

NTS 115I/03, 04, 05, and 06
Lat 62° 12' 30"
Long 137° 22' 30"

ASSESSMENT REPORT

on the

TOP PROPERTY

Top 1 to 156 - YD154981 to YD155136
Top 157 to 234 - YD155311 to YD155388

Whitehorse Mining District, Yukon, Canada

Geological, Geochemical and Prospecting Surveys

Work Period: 29 June through 19 July 2011

for

HAWKEYE GOLD & DIAMOND INC

Suite 2302 – 120 Milross Avenue
Vancouver, BC, V6A 4K7
Phone: 604-878-1339 Fax: 604-688-3402

and

YES EXPLORATION SYNDICATE INC (Operator)

Suite 1018 – 475 Howe Street
Vancouver, BC V6C2B3
Phone: 604-986-5275

by

Edward Harrington, B.Sc., P.Geo.
RELIANCE GEOLOGICAL SERVICES INC
3476 Dartmoor Place, Vancouver, BC, V5S 4G2
Tel: 604-984-3663 Fax: 604-437-9531

12 June 2012

TABLE of CONTENTS

1.0	INTRODUCTION	1
2.0	DESCRIPTIONS, LOCATIONS and OWNERSHIP of CLAIMS.....	1
3.0	ACCESSIBILITY, CLIMATE, and PHYSIOGRAPHY	4
4.0	GEOLOGICAL SETTING	4
4.1	Regional Geology and Structure.....	4
4.2	Property Geology.....	8
5.0	HISTORY.....	10
5.1	Area History	10
5.2	Previous Work	10
6.0	OBJECTIVES and SCOPE of WORK	12
6.1	Survey Method and Equipment	12
6.2	Description of Surveys.....	13
7.0	INTERPRETATIONS and CONCLUSIONS	24
7.1	Interpretations.....	24
7.2	Conclusions	26
8.0	REFERENCES.....	27
	CERTIFICATE of QUALIFICATIONS.....	28

LIST of FIGURES

Figure 1	Regional Location	2
Figure 2	Claim Location and Topography.....	3
Figure 3	Regional Geology	6
Figure 4	Property Geology.....	9
Figure 5	Property Location and Historical Work	11
Figure 6	TOP North – Soil Results Au, Ag, As, and Sb	14
Figure 7	TOP North – Soil Results Au, Mo, and Cu.....	15
Figure 8	TOP North – Soil Results Au, Sb and Ba	16
Figure 9	TOP North – Prospecting and Rock Sampling	17
Figure 10	TOP South – Soil Results Au and Ag	21
Figure 11	TOP South – Soil Results Pb, Zn, and Mn	22
Figure 12	TOP South – Prospecting and Rock Sampling.....	23
Figure 13	Compilation - Structure	25

LIST of TABLES

Table 1	TOP North – Rock Sample Value Ranges	18
Table 2	TOP North – Selected Rock Assay Results.....	18
Table 3	TOP South – Rock Sample Value Ranges.....	19
Table 4	TOP South – Selected Rock Assay Results.....	20

LIST of APPENDICES

APPENDIX A	Cost Statement
APPENDIX B	Claim Data
APPENDIX C	Reconnaissance Traverse Details
APPENDIX D	Rock Sample Descriptions and Assay Certificates
APPENDIX E	Soil Sample Descriptions and Assay Certificates

1.0 INTRODUCTION

This Assessment Report outlines work carried out on the TOP Property (the "Property"), which is located in the Whitehorse Mining District, Yukon.

This Assessment Report summarizes previous work, and describes geological, geochemical rock and soil sampling, and prospecting surveys carried out on 29 June through 19 July, 2011. This report is based on geological and geochemical reports, a compilation of published and unpublished data, maps, and reports made by cited persons.

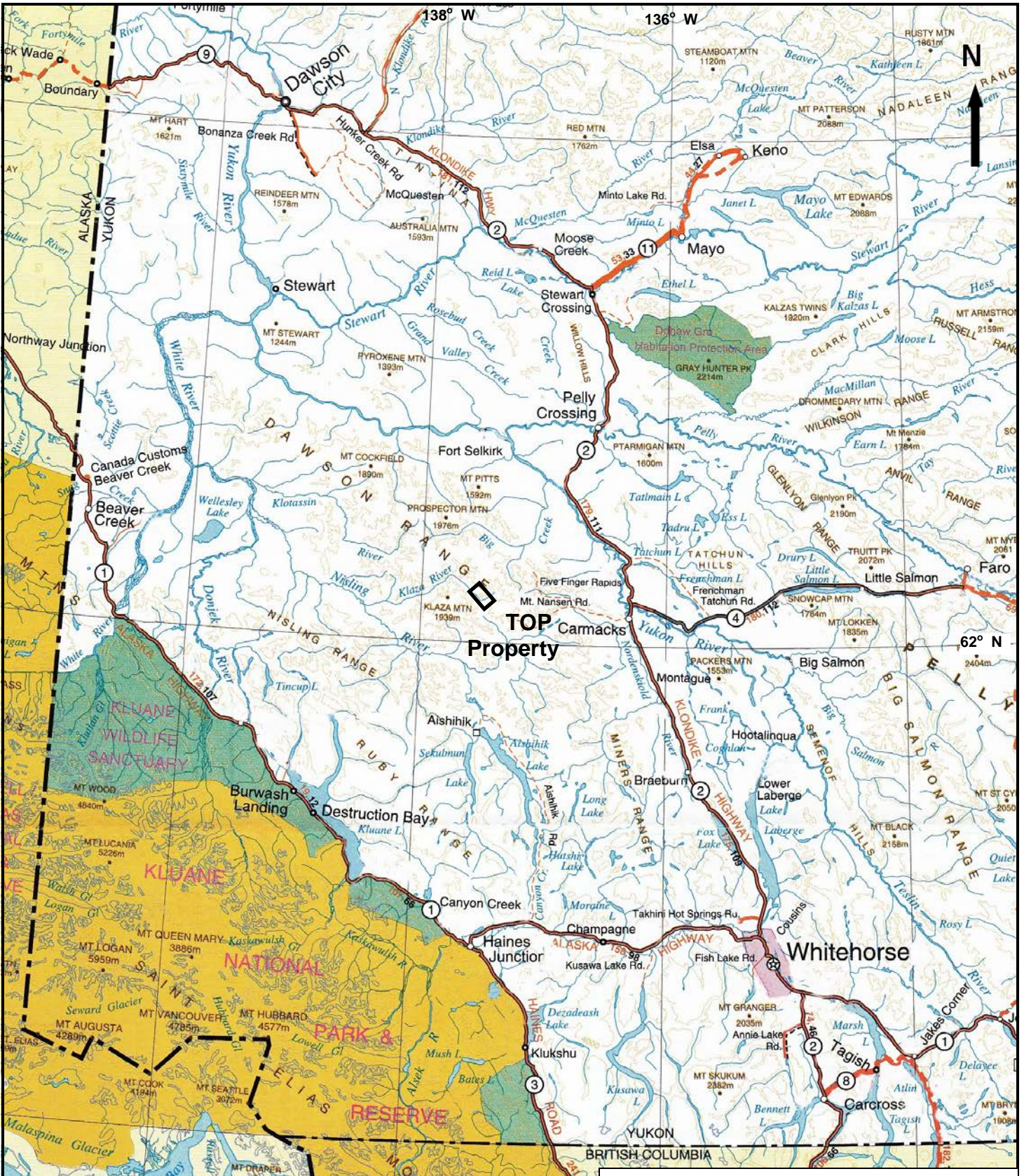
The author is a "qualified person" within the meaning of National Instrument 43-101 of the Canadian Securities Administrators.

2.0 DESCRIPTIONS, LOCATIONS, and OWNERSHIP of CLAIMS

The claims comprising the Property are located in the Whitehorse Mining District of Yukon, Canada, as shown on Map Sheets NTS 115I/03, 04, 05, and 06. The Property area is centered at latitude 62° 12' 30" North, longitude 137° 22' 30" West, and UTM 6,900,000 m North, and UTM 376,500 m East (NAD 83, UTM Zone 8) (Figures 1 and 2).

The Property is located approximately 59 kilometers west-northwest of the village of Carmacks and 207 kilometers northwest of the city of Whitehorse. Whitehorse is the main regional supply center for personnel and equipment.

The assessment work area consists of a contiguous block of 234 unsurveyed quartz claims totaling approximately 4,886 hectares ("ha"). Claim information is presented in Appendix B.



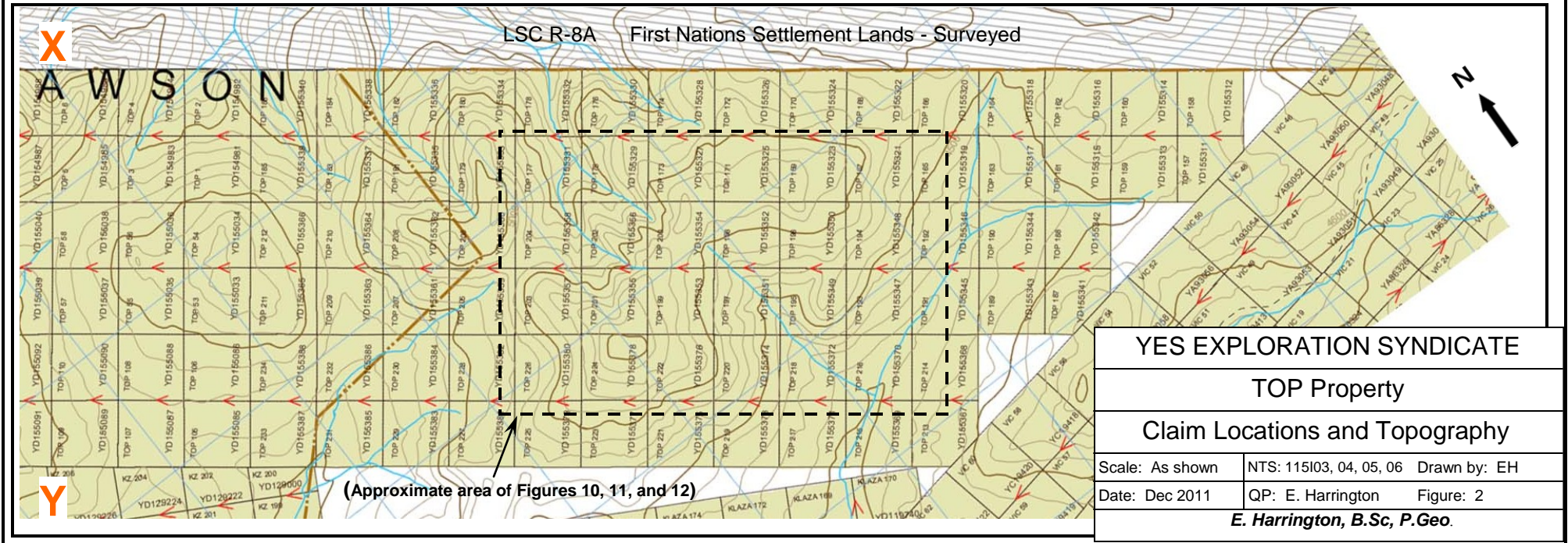
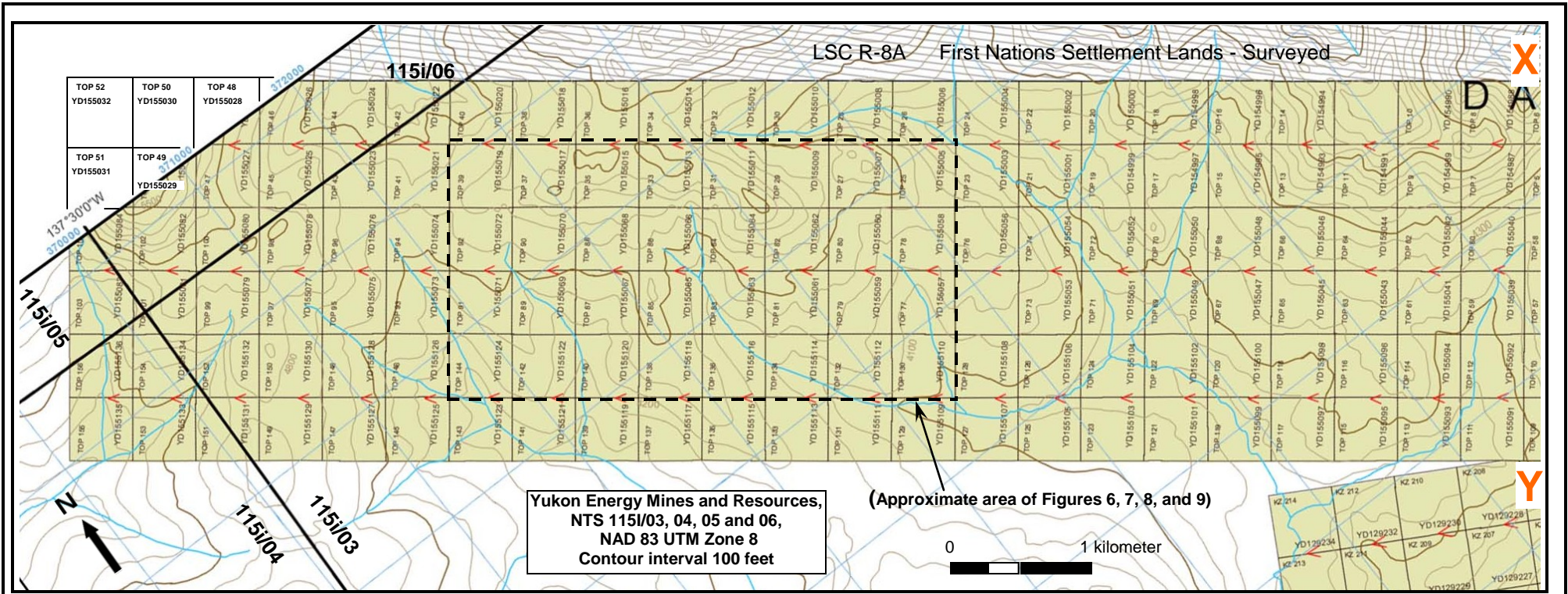
YES EXPLORATION SYNDICATE

TOP Property

Regional Location

Scale: As shown	NTS: 1151/03, 04, 05, and 06	Drawn by: EH
Date: Dec 2011	QP: E. Harrington	Figure: 1

E. Harrington, B.Sc, P.Geo.



YES Exploration Syndicate Inc (“YES”) is the registered and beneficial owner of the claims comprising the TOP Property. Hawkeye Gold & Diamond Inc (“Hawkeye”) by an option agreement effectively dated 3 May 2011 can earn a 100% interest in the TOP Property, net of a 3% net smelter returns (“NSR”) in favor of YES.

3.0 ACCESSIBILITY, CLIMATE, and PHYSIOGRAPHY

Access to the area is by helicopter from the village of Carmacks. Alternatively, a fuel cache can be established at the Mt Nansen mine site. The mine site is approximately 1 hour driving time from Carmacks. Personnel can access the mine site by road and then be disbursed by helicopter.

The Property is on rolling terrain with elevations ranging from 1,160 meters (3,800 feet) and 1,740 meters (5,700 feet).

Most of the Property is above the tree line where vegetation consists of grassed areas. Lower elevations, in the general area of creeks and bogs, vegetation consists of generally light jack pine and alder, with scrub undergrowth. Summers are generally warm, while winters are cold. Depending on the type of work, the work season can be year round.

4.0 GEOLOGICAL SETTING

4.1 Regional Geology and Structure (Figure 3)

In general, Yukon geology consists of two lithological components, which are separated by the Tintina Trench. Rocks northeast of the Tintina Trench are predominantly sedimentary, from 300 million to >1 billion years old, and represent the ancient margin of North America.

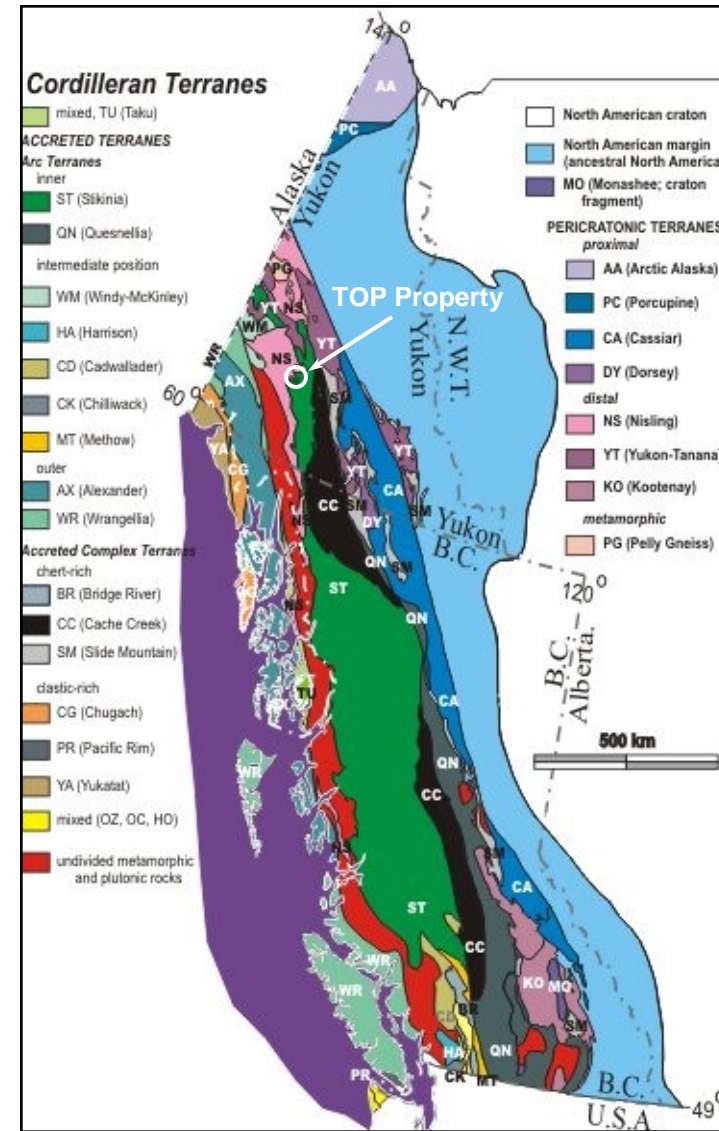
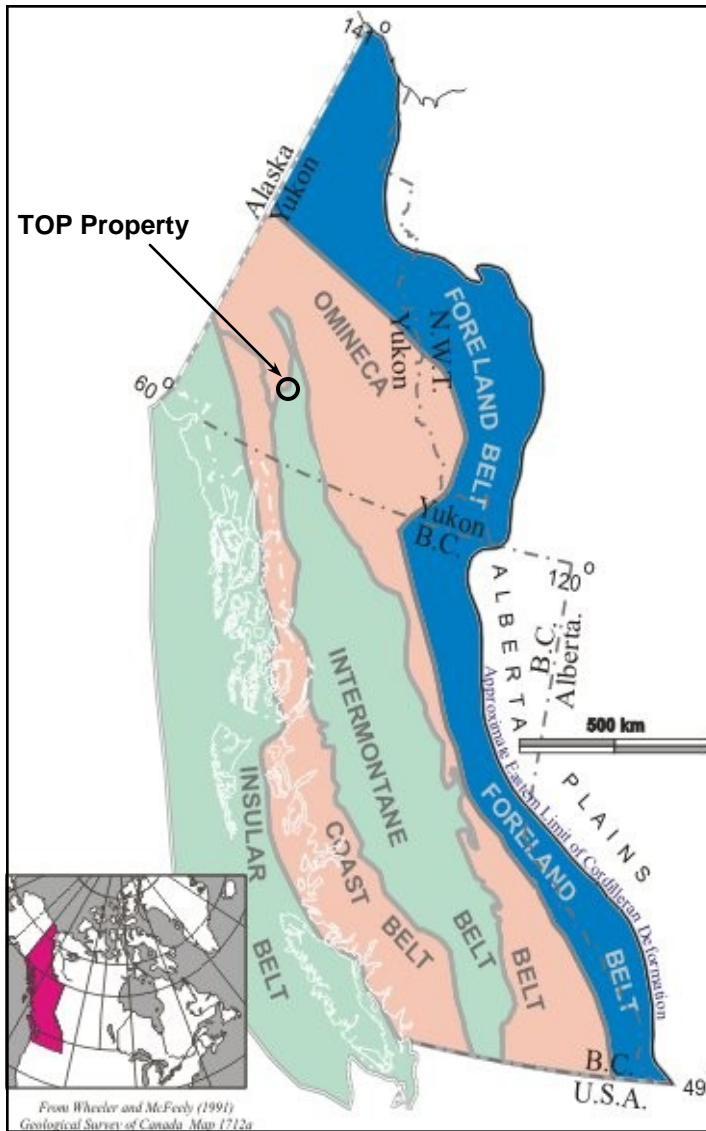
Rocks southwest of the Tintina Trench are mainly igneous and metamorphic, from 20 to 350 million years old, and represent numerous crustal fragments called accreted terranes that have an uncertain place of origin. The Dawson Mountain Range, which includes the subject Property, is located in the area southwest of the Tintina Trench.

The Yukon-Tanana Composite Terrane ("YTT") is the largest of Yukon's terranes and is composed of several metamorphic rock assemblages, which were originally sedimentary but have been metamorphosed at high temperatures and pressures corresponding to crustal depths of approximately 25 kilometers.

The Intermontane Superterrane is composed of five dissimilar terranes that were amalgamated approximately 180 million years ago: Stikinia, Quesnellia, Slide Mountain, Cache Creek, and Windy-McKinley. Stikinia is the largest terrane in the Cordillera, but in Yukon is restricted to the area of the Intermontane Belt.

The Dawson Range generally comprises rocks of the Yukon-Tanana Composite Terrane and Stikinia Intermontane Superterrane. The Dawson Range is part of the Yukon Plateau Physiographic Province, and is characterized by moderately rugged topography with elevations from 900 to over 2000 meters. The Dawson Range has extensive placer and lode gold production, and is commonly referred to as the "Dawson Range gold belt". This belt comprises a northwesterly trend of placer gold occurrences, porphyry copper-gold deposits, and gold-bearing polymetallic epithermal veins.

The oldest rocks exposed in the Dawson Range Gold Belt are Paleozoic YTT rocks, consisting of an assemblage of Paleozoic Yukon Group schist, gneiss, and amphibolite, and a Triassic assemblage of andesite to basalt flows, tuffs, and breccias, which are intruded by granitic batholiths. Granitic rocks intruded during Early Jurassic metamorphic/plutonic events.



(After Geological Survey of Canada, 2005)

YES EXPLORATION SYNDICATE		
TOP Property		
Regional Geology		
Scale: As shown	NTS: 115I03, 04, 05, 06	Drawn by: EH
Date: Nov 2011	QP: E. Harrington	Figure: 3
E. Harrington, B.Sc, P.Geo.		

The Aishihik Batholith underlies much of the district. Triassic to Lower Jurassic in age, the Aishihik intrusive body ranges in composition from dark grey granodiorite to pink quartz monzonite and porphyritic quartz monzonite. Tertiary and Eocene volcanic rocks unconformably overlie the granitic bodies. Volcanic rocks consist primarily of felsic tuffs, flows and breccias, are cut by dark green mafic volcanic plugs and dikes. Cretaceous- to Tertiary-age volcanic rocks host lode gold deposits in the Dawson Range.

Lode mineralization consists of epithermal to mesothermal gold-bearing quartz-chalcedony vein systems in faults and fracture zones associated with felsic intrusives. Ring dikes and fault zones were developed during caldera collapse.

In the Dawson Range, gold mineralization occurs in quartz veins and fractures formed during the intrusion of quartz feldspar porphyry and breccia bodies. Alteration zones vary from narrow seams of clay gouge along the margins of individual quartz veins to wide areas of propylitic and argillic alteration around intrusive breccias. Sericite and pyrite are common accessory minerals.

Cretaceous to Paleocene rocks of the region comprise two major plutonic-volcanic events:

1. The Cretaceous Mount Nansen event includes the Dawson Range Batholith, Casino Granodiorite, Coffee Creek Granite, and the Mount Nansen intermediate to felsic volcanic suite, and
2. The late Cretaceous to Paleocene Carmacks event is represented by subvolcanic and volcanic mafic to felsic rocks that intrude or unconformably overlie all other units.

Cretaceous to Paleocene Carmacks intrusives and volcanics have a close spatial relationship with the older granitoids and a spatial-temporal relationship with known gold mineralization.

In Yukon, gold mineralization is generally related to Carmacks volcanic units and to same-age hydrothermal alteration, suggesting a genetic link between gold mineralization and hotspot-related hydrothermal activity.

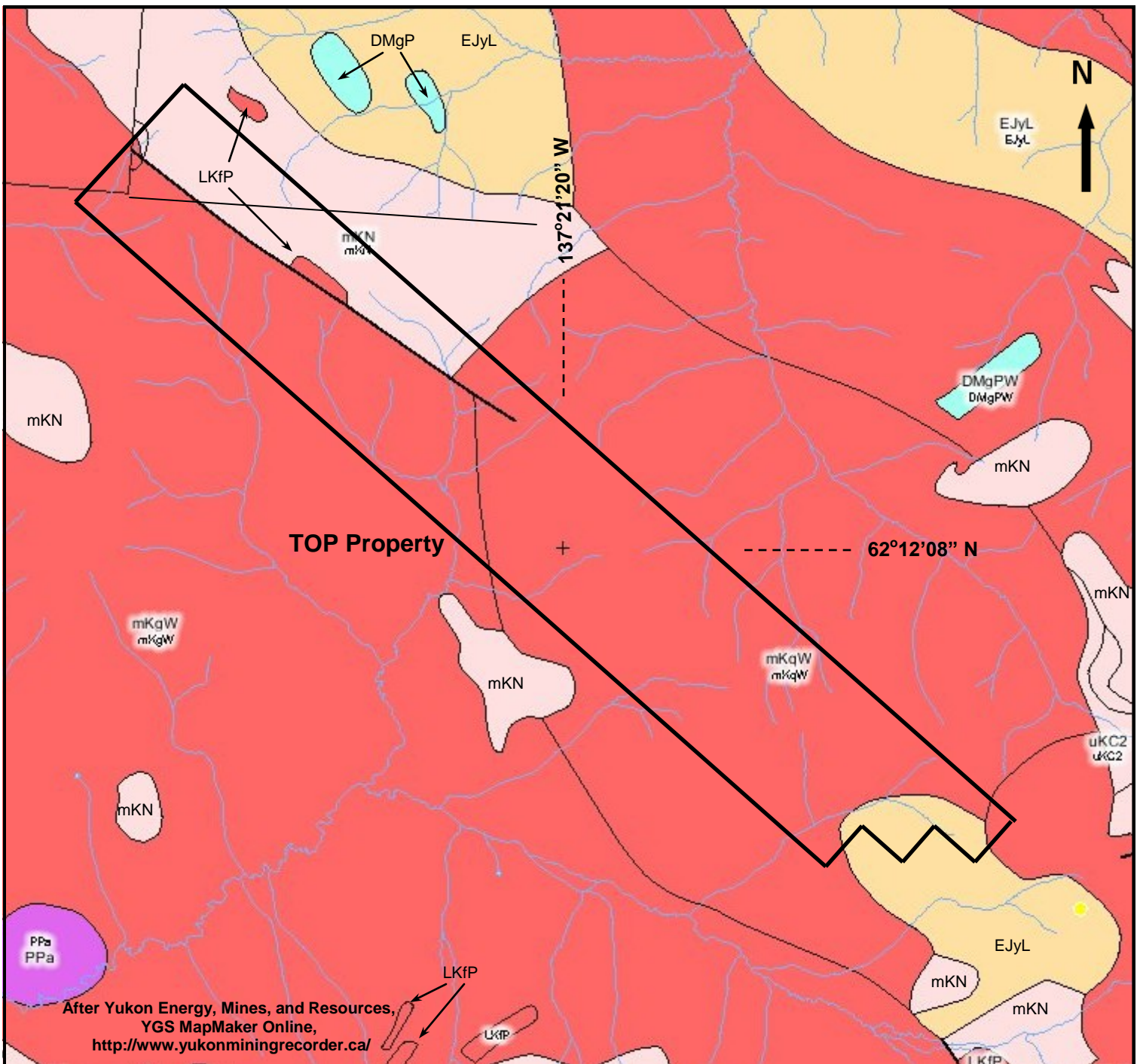
4.2 Property Geology

Lithology predominantly comprises Mesozoic mid-Cretaceous (105-112 Ma) plutonic granodiorite and quartz-diorite. This Whitehorse Suite of rocks consists of biotite-hornblende granodiorite, hornblende quartz diorite, and hornblende diorite. Biotite hornblende granodiorite can show sparse grey and pink potassium feldspar phenocrysts.

Older Mesozoic Jurassic (185-192 Ma) plutonic syenite occurs in the southeastern portion of the Property. The syenite is dark weathering, massive, coarse- to very coarse-grained, porphyritic, and hornblende-rich. Minor shearing and fracturing occurs showing feldspar alteration to zoisite and/or epidote. Well developed layering of aligned pink K-feldspar tablets may also occur.

In the northwestern portion of the Property, and in small bodies around the Property, mid-Cretaceous volcanic rocks are intruded by Mesozoic mid-Cretaceous (90-110 Ma) volcanic rocks of the Mount Nansen Group.

Mount Nansen Group rocks comprise massive andesite to dacite flows, breccias, massive quartz and feldspar lapilli tuffs, flow-banded quartz rhyolite and quartz-feldspar porphyry plugs, dikes and sills.



After Yukon Energy, Mines, and Resources,
 YGS MapMaker Online,
<http://www.yukonminingrecorder.ca/>

- LKfP** Mesozoic-Cenozoic
 Cretaceous-Tertiary (64-85 Ma)
 Volcanic, Porphyry
- mKN** Mesozoic
 Mid Cretaceous (90-110 Ma)
 Volcanic, Andesite/dacite/breccia/tuff/rhyolite/porphyry/dike
- mKgW** Mesozoic
 Mid Cretaceous (105-112 Ma)
 Plutonic, Granodiorite-quartz diorite
- EJyL** Mesozoic
 Jurassic (185-192 Ma)
 Plutonic, Syenite
- PPa** Paleozoic-Precambrian (250-900 Ma)
 Ultramafic/metamorphic, chlorite-biotite schist/amphibolite
 schist, phyllite, quartzite, ultramafics
- DMgPW** Paleozoic
 Devonian-Mississippian (340-360 Ma)
 Metamorphic, Orthogneiss

0  5 km

YES EXPLORATION SYNDICATE

TOP Property

Property Geology

Scale: As shown | NTS: 115I03, 04, 05, 06 | Drawn by: EH

Date: August 2011 | QP: E. Harrington | Figure: 4

E. Harrington, B.Sc, P.Geo.

5.0 HISTORY

5.1 Area History

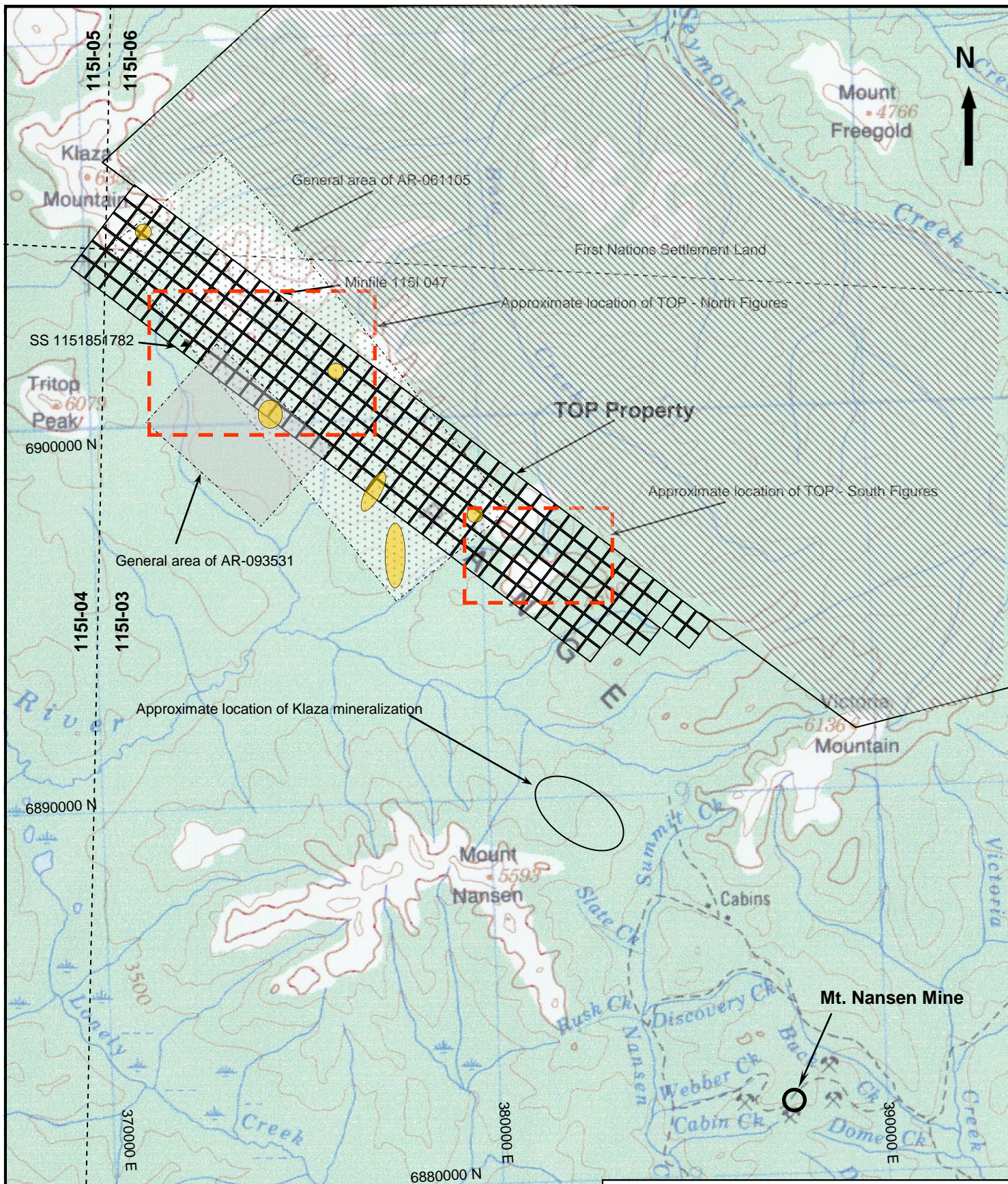
In 1966, the Geological Survey of Canada ("GSC") carried out a regional airborne magnetic survey covering the Property area.

5.2 Previous Work

In 1971, Kennco Exploration (Western) Limited ("Kennco") carried out a geochemical survey on the historical TRI and TOP claims (not the current Top claims), which covered portions of the subject Property (Grace, 1971) (Figure 3). The work program consisted of geochemical soil, stream sediment, and rock sampling. Soil samples were taken at 500-foot (150-meter) intervals along claim lines. Samples were analyzed for gold, silver, copper, molybdenum, lead, zinc, cobalt, and nickel at the North Vancouver laboratory of Kennco Explorations. Sampling consisted of 855 samples, predominantly soils, with a few rock and stream sediment samples. Detailed follow-up re-sampling, consisting of another 398 samples, was carried out at anomalous sites.

Initial sampling returned anomalous molybdenum (11 to 27 ppm), silver (4.3 to 8.1 ppm), and gold (0.05 to 0.12 ppm) values. None of the silver anomalies were reproducible. Gold and molybdenum anomalous values were reported to be generally coincident. It was recommended that the area be re-examined, but there is no reported follow-up work by Kennco.

In 1985, the Geological Survey of Canada ("GSC") carried out a regional stream sediment sampling program, which included the subject Property area. One anomalous value of 24 ppb gold (sample 851782) was returned from a stream draining the southwest portion of the Property.



● Area of historical gold in soil anomalies

After Department of Energy, Mines, and Resources Canada,
Carmacks, 115-1, 1:250,000, Edition 4, 1990.
Contour Interval 500 feet

YES EXPLORATION SYNDICATE

TOP Property

Claim Locations and Historical Work

Scale: As shown | NTS: 115103, 04, 05, 06 | Drawn by: EH

Date: August 2011 | QP: E. Harrington | Figure: 5

E. Harrington, B.Sc, P.Geo.

In 1996, Aurum Geological Consultants Inc of Whitehorse, Yukon (“Aurum”) carried out a geochemical survey on the AU 1-48 claims, which covered portions of the subject Property (Doherty, 1996). The work program consisted of grid establishment (14.3 line-kilometers), soil sampling (126 samples), prospecting, rock sampling (1 sample), and stream sediment sampling (8 samples). Samples were submitted to Acme Analytical Laboratories Ltd, and were analyzed using gold fire assay and a 32-element ICP package.

The single rock sample returned 11 ppb gold. Soil results showed five anomalous gold values, ranging from 24 to 54 ppb. It was felt that because of the difficulty in acquiring a good “B” horizon soil sample (unspecified in the report), that gold values greater than 20 ppb were significant. Follow-up work was recommended but not carried out.

6.0 OBJECTIVES and SCOPE of WORK

The deposit models for the Property are epithermal gold-silver and/or porphyry copper-gold. The objective of the recommended work programs is to outline potentially economic gold mineralization on the TOP Property.

6.1 Survey Method and Equipment

Soil sampling was carried out using ratchet-type manual soil augers. Sample locations were GPS controlled. The “C” soil horizon was targeted as the optimum sampled zone, and each soil sample was placed in a uniquely identified kraft paper sample bag. Samples were air-dried and delivered to Inspectorate Laboratory, Whitehorse, Yukon, where samples were prepared for analysis. Rock samples were placed in uniquely identified plastic bags and delivered to Inspectorate Laboratory, Whitehorse, Yukon, where samples were prepared for analysis.

Prepared samples were then shipped to Inspectorate Laboratory, Vancouver, BC, where samples were analyzed using the 30-element Aqua-Regia ICP (30-AR-TR) and gold 1-assay ton, fire assay with AA finish (Au-1AT-AA) methods.

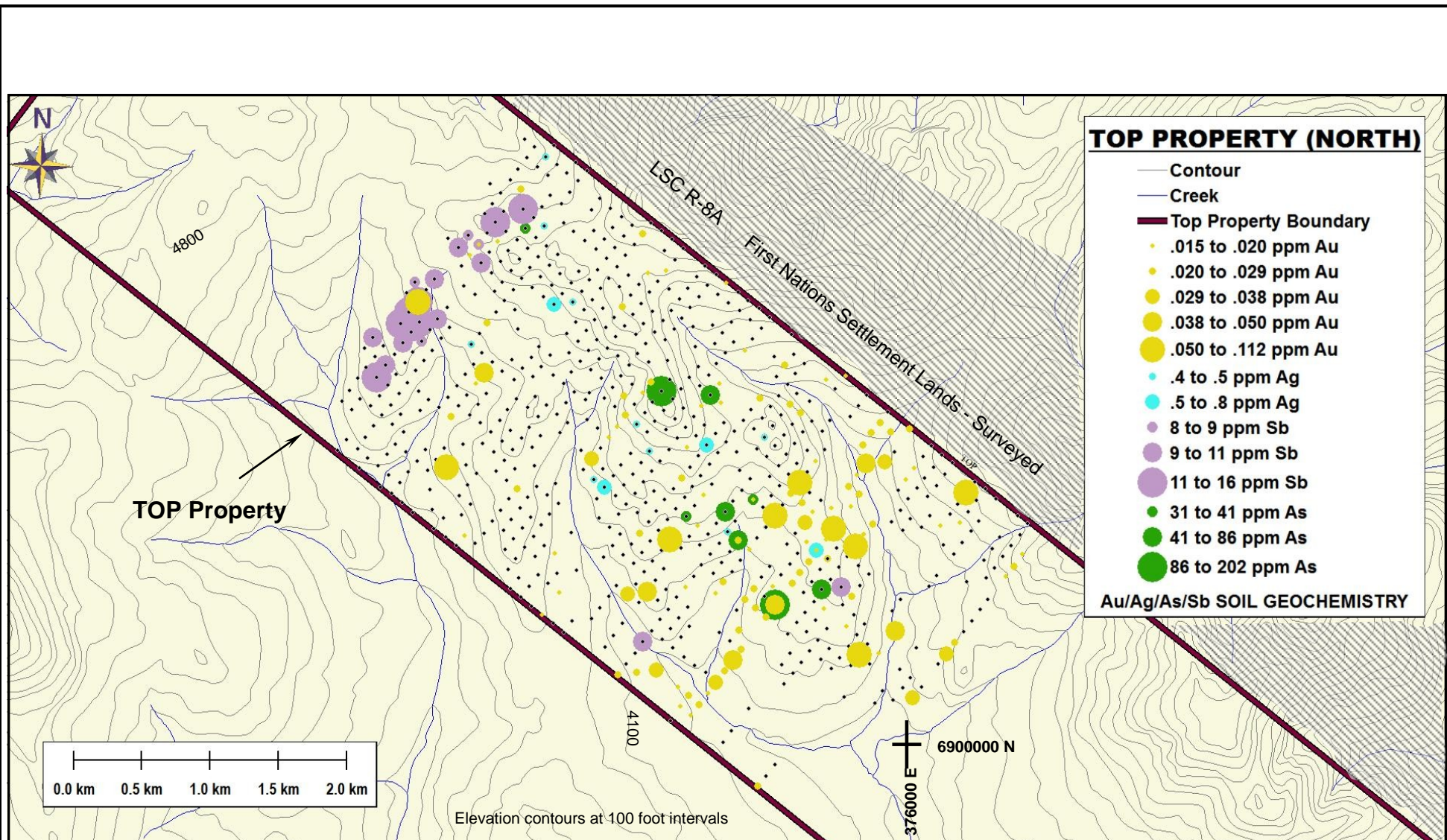
6.2 Description of Surveys

In 2011, YES carried out an exploration program on the Property, which consisted of 1,034 geochemical soil samples, 25 geochemical rock samples, approximately 12 kilometers of prospecting, and reconnaissance geological traverses. Work was concentrated in two areas designated TOP North (Figures 6, 7, 8, and 9) and TOP South (Figures 10, 11, and 12), covering approximately 20% of the Property in total.

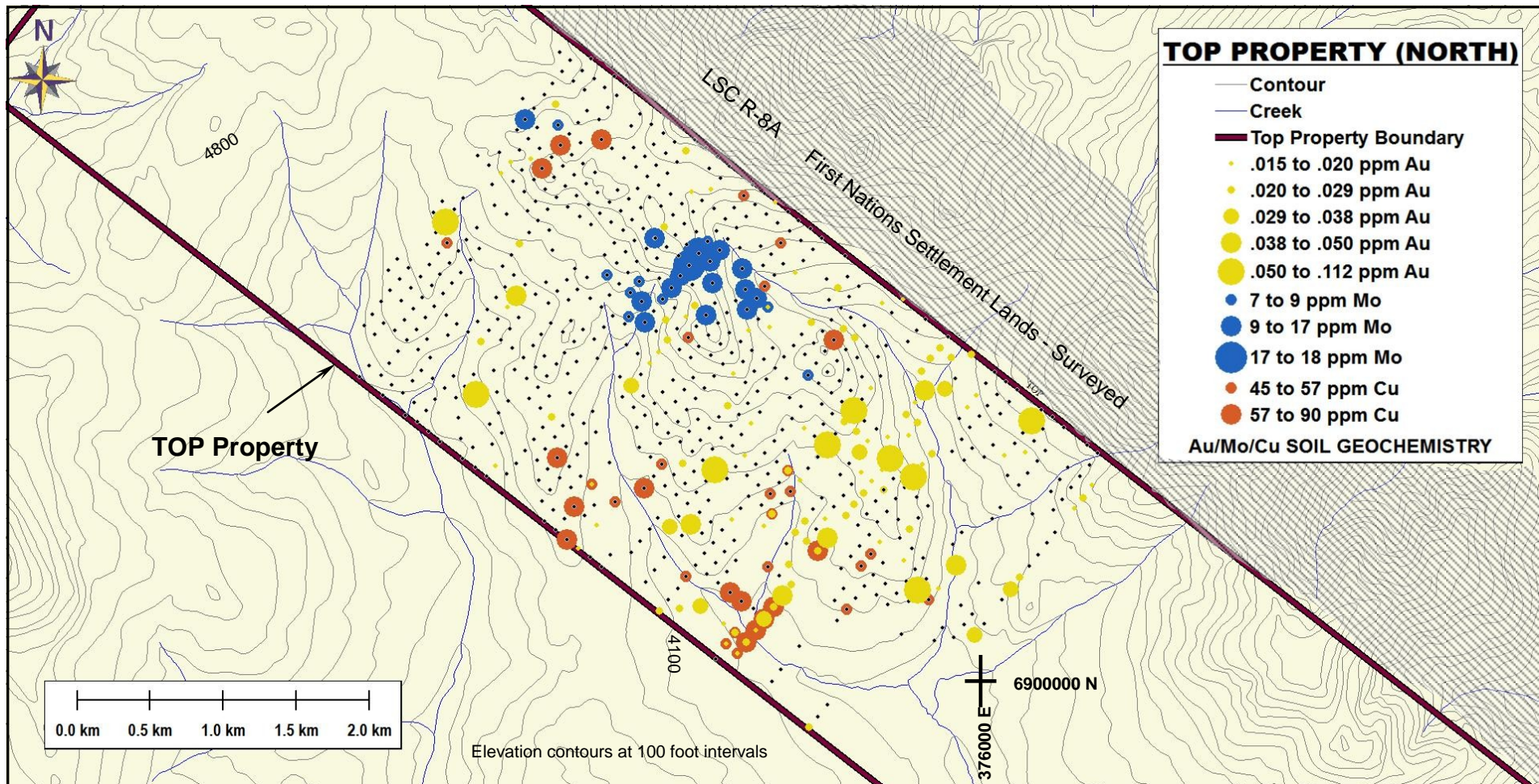
TOP North

Soil analyses show that anomalous gold values occur across the sampled area, but are concentrated in an arc located to the east, south, and west of the central plutonic granitic knoll. Gold and barium distribution appears to be closely associated. Copper values are low and widely scattered, but distribution is similar to gold and barium. Historically, gold values from soil sampling are considered significant when greater than 0.020 ppm. Gold values range from <0.005 ppm to 0.112 ppm.

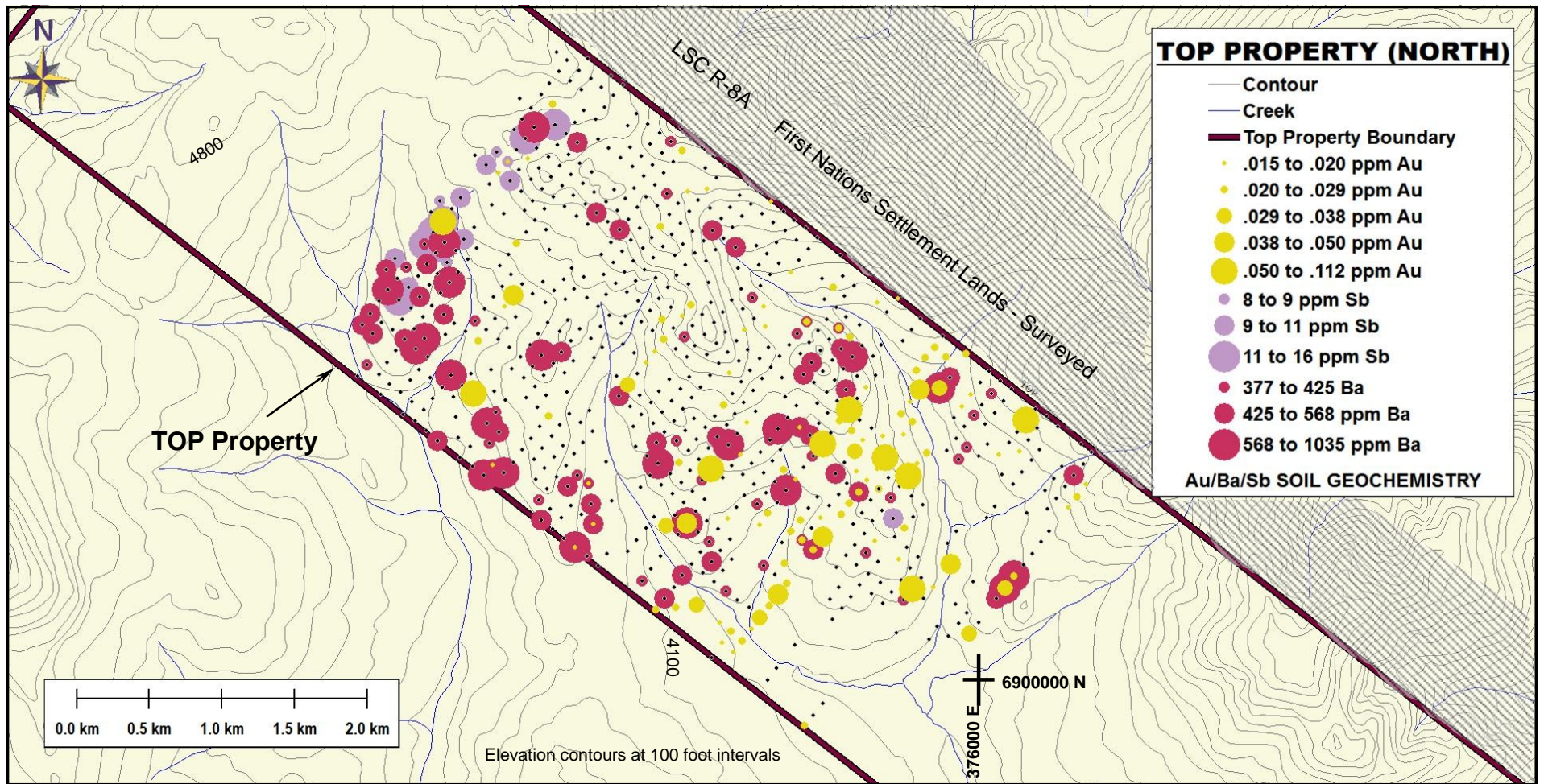
Anomalous antimony values are concentrated in a northeast-trending linear concentration on the northwestern edge of the sampled area. Molybdenum values are concentrated in a circular zone approximately 1,000 meters in diameter in the northern portion of the sampled area. Arsenic values show a linear north-northwesterly trend through the central portion of the sampled area. There does not appear to be a close association between antimony, molybdenum, and arsenic values.



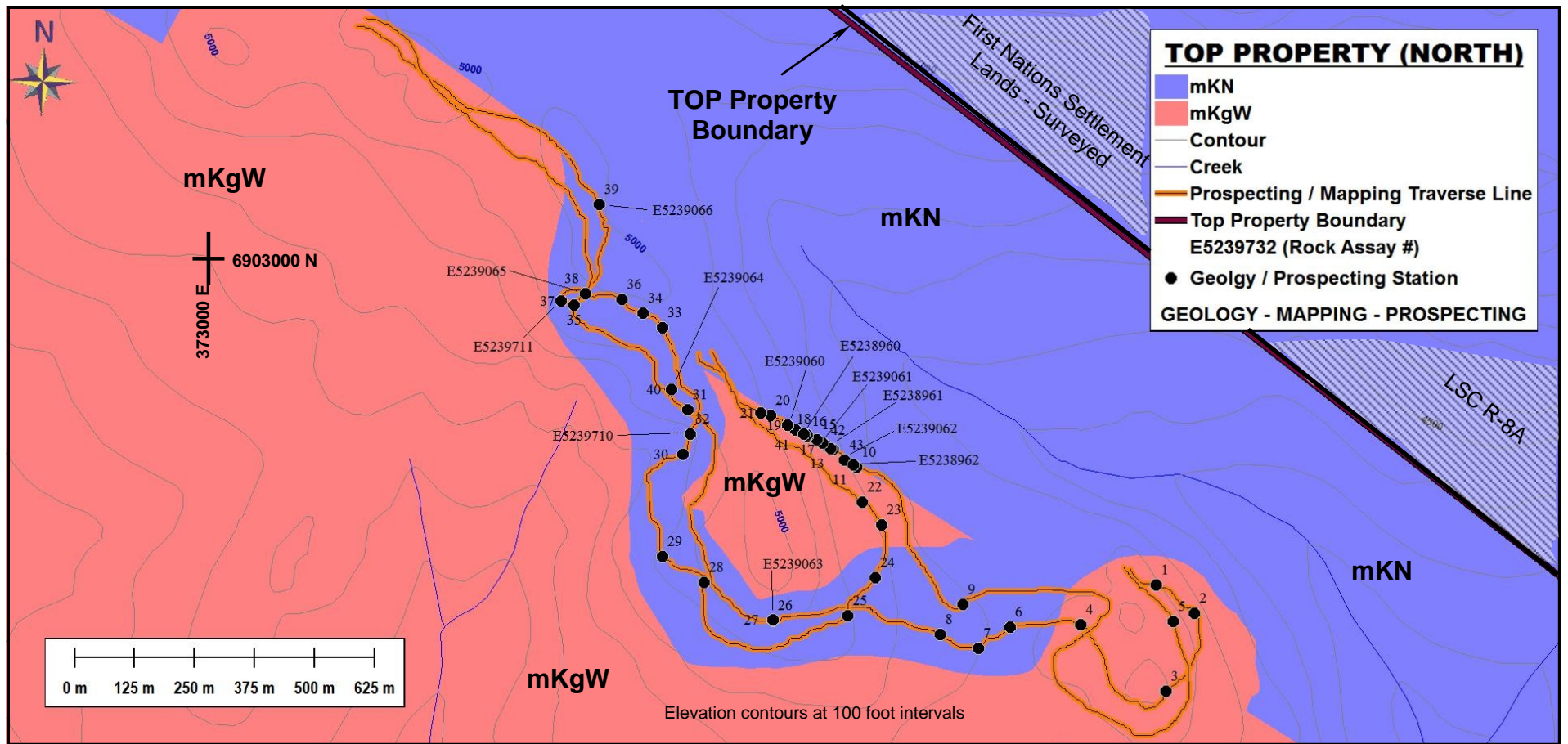
YES EXPLORATION SYNDICATE		
TOP Property - North		
Soil Results - Au, Ag, As, and Sb		
Scale: As shown	NTS: 115103, 04, 05, 06	Drawn by: EH
Date: Jan 2012	QP: E. Harrington	Figure: 6
E. Harrington, B.Sc, P.Geo.		



YES EXPLORATION SYNDICATE		
TOP Property - North		
Soil Results - Au, Mo, and Cu		
Scale: As shown	NTS: 115103, 04, 05, 06	Drawn by: EH
Date: Jan 2012	QP: E. Harrington	Figure: 7
<i>E. Harrington, B.Sc, P.Geo.</i>		



YES EXPLORATION SYNDICATE		
TOP Property - North		
Soil Results - Au, Sb and Ba		
Scale: As shown	NTS: 115103, 04, 05, 06	Drawn by: EH
Date: Jan 2012	QP: E. Harrington	Figure: 8
E. Harrington, B.Sc, P.Geo.		



mKN Mesozoic
 Mid Cretaceous (90-110 Ma)
 Volcanic, Andesite/dacite/breccia/tuff/rhyolite/porphyry/dike

mKgW Mesozoic
 Mid Cretaceous (105-112 Ma)
 Plutonic, Granodiorite-quartz diorite

YES EXPLORATION SYNDICATE

TOP Property - North

Prospecting and Rock Sampling

Scale: As shown | NTS: 115I03, 04, 05, 06 | Drawn by: EH

Date: Jan 2012 | QP: E. Harrington | Figure: 9

E. Harrington, B.Sc, P.Geo.

Rock analyses show the following value ranges:

Table 1: TOP North - Rock Sample Value Ranges

Element	Value Range (ppm)	
	Low	High
Gold	<0.005	0.005
Silver	<0.1	0.7
Arsenic	<5	132
Barium	82	678
Copper	3	23
Molybdenum	<1	29
Lead	<2	34
Antimony	<2	4

Selected analyses results follow:

Table 2: Top North - Selected Rock Assay Results

Sample	Analyses (ppm)							
	Gold	Silver	Arsenic	Barium	Copper	Moly	Lead	Antimony
E5238960	<0.005	0.2	10	93	22	34	9	<2
E5238961	<0.005	0.3	12	101	11	4	9	<2
E5238962	<0.005	0.2	16	120	3	4	6	<2
E5239060	<0.005	<0.1	<5	229	8	<1	<2	<2
E5239061	<0.005	<0.1	<5	133	3	3	<2	3
E5239062	<0.005	<0.1	<5	678	21	4	<2	4
E5239063	<0.005	<0.1	11	82	23	<1	<2	<2
E5239064	<0.005	<0.1	5	277	10	6	6	3
E5239065	<0.005	<0.1	<5	605	18	6	<2	<2
E5239066	<0.005	0.6	<5	418	8	6	13	4
E5239710	0.006	0.7	12	128	2	3	34	<2
E5239711	<0.005	0.3	5	132	17	29	25	<2

Values are generally low and, where elevated, do not appear to be associated with other element highs.

Geological observations taken during prospecting traverses show that the granitoid rocks (designated mKgW in Figure 11) consist of fine- to medium-grained feldspar porphyry and rhyolites. Rocks are generally very siliceous with occasional traces of disseminated pyrite to 2%. Small amounts of pyrite can occur on fracture surfaces.

The volcanic rocks (designated mKN in Figure 11) are andesitic, fine-grained, very siliceous, and can be weakly magnetic. The andesites show minor porphyritic feldspar phenocrysts. Fine stringers of quartz-carbonate are common and the andesites generally have a greenish color, possibly due to propylitic alteration.

Banded quartz float was found containing traces of very fine-grained disseminated sulfides and showing weak hematitic staining.

TOP South

Soil results show weak gold and silver response, with no clear element associations. Zinc, manganese, and lead values are scattered across the sampled area, but show clusters in the eastern and western portions of the sampled area. These three elements show a close positive association where high values of one element are closely associated with high values of the other elements. Rock analyses show the following value ranges:

Table 3: TOP South - Rock Samples Value Ranges

Element	Value Range (ppm)	
	Low	High
Gold	<0.005	0.02
Silver	<0.1	1.2
Arsenic	<5	693
Barium	18	458
Copper	2	45
Molybdenum	<1	181

Element	Value Range (ppm)	
Lead	7	310
Antimony	<2	190

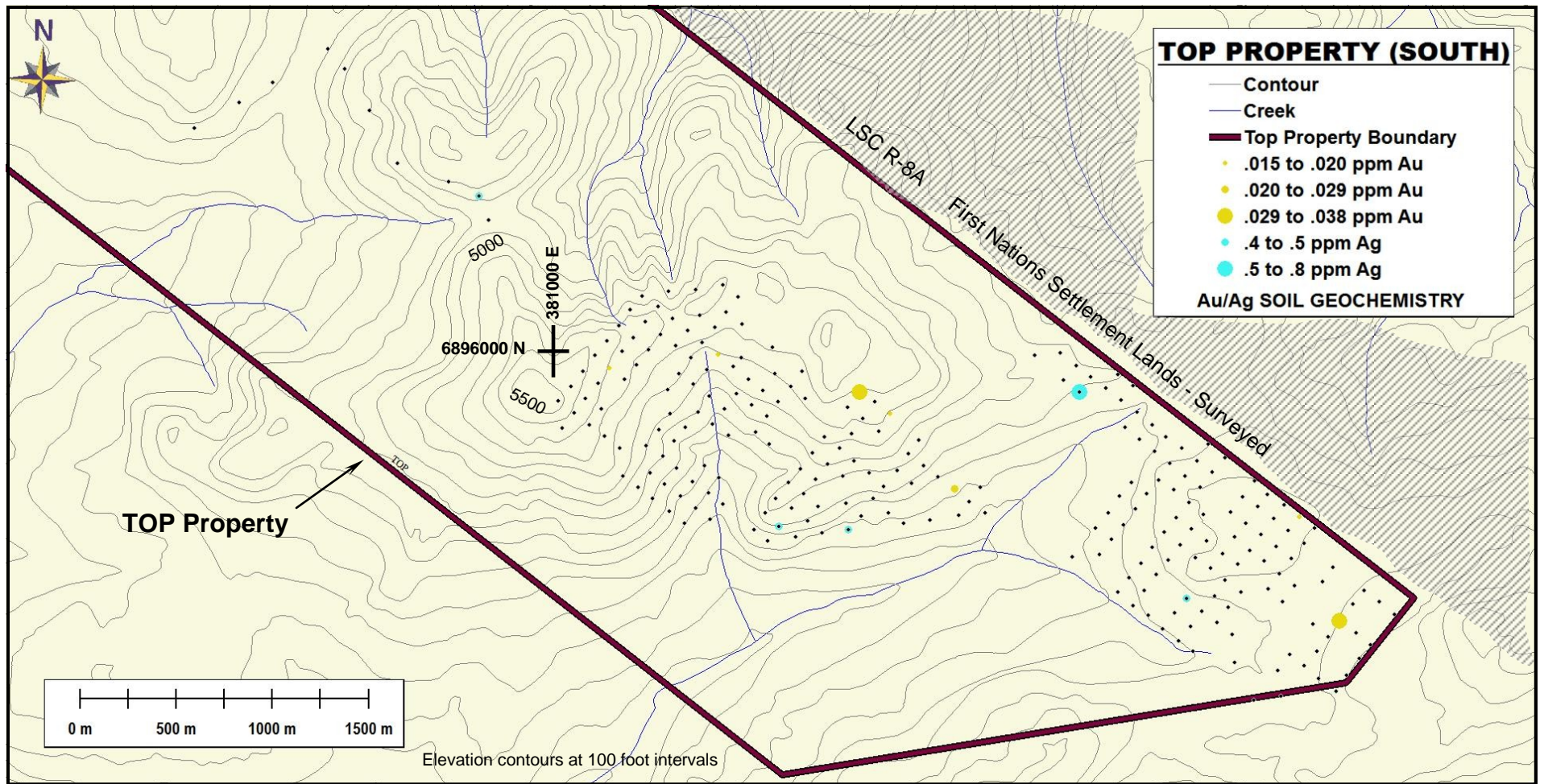
Selected analyses results follow:

Table 4: Top South - Selected Rock Assay Results

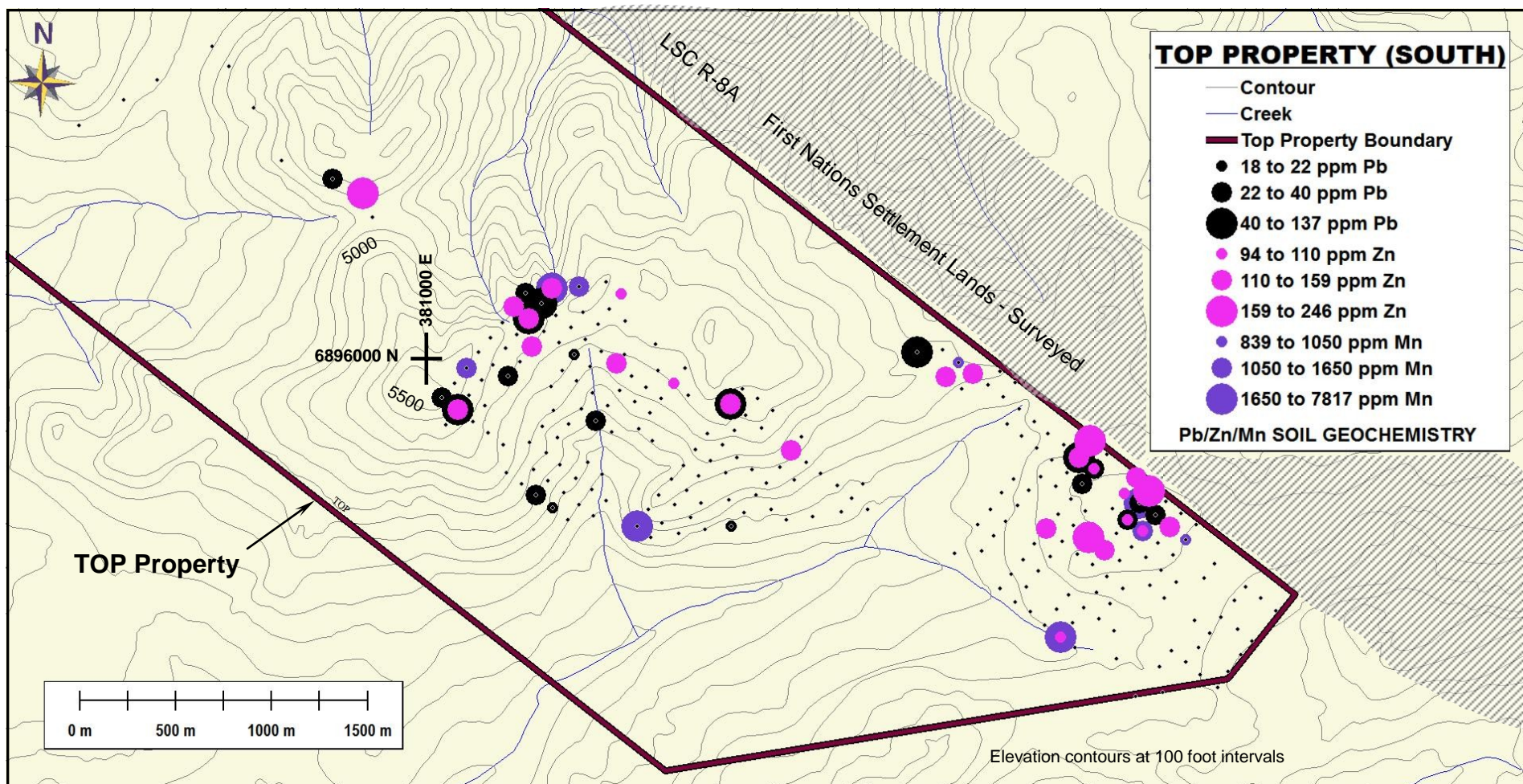
Sample	Analyses (ppm)							
	Gold	Silver	Arsenic	Barium	Copper	Moly	Lead	Antimony
E5239067	<0.005	<0.1	13	50	12	1	15	4
E5239068	<0.005	0.2	169	458	10	4	13	12
E5239083	0.006	<0.1	31	58	5	1	20	2
E5239084	0.006	0.5	6	18	3	<1	12	<2
E5239085	<0.005	<0.1	30	39	2	2	9	3
E5239086	<0.005	<0.1	60	32	8	26	44	16
E5239087	0.02	<0.1	<5	112	4	1	7	<2
E5239088	<0.005	<0.1	45	340	3	11	24	<2
E5239712	<0.005	1.2	21	43	23	4	104	9
E5239713	<0.005	0.6	11	44	45	2	310	15
E5239714	0.005	0.8	693	173	19	181	257	190
E5239715	<0.005	0.4	207	247	15	72	170	58
E5239716	<0.005	0.3	7	117	2	<1	22	<2

In the southern portion of the sampled area, samples 5239712, 5239714, and 5239715 are located within 200 meters of each other. Samples 5239714 and 5239715 show elevated values for arsenic, barium, molybdenum, lead, and antimony. Sample 5239712 returned the highest silver value of 1.2 ppm (1.2 grams per tonne (g/t)). Sample 5239068, located approximately 330 meters to the northeast, returned elevated arsenic and barium values.

Geological observations taken during the southwest prospecting traverses (Figure 12) show banded quartz float with hematite stained vugs and hematite on fractures. The rock is granitic showing orange-colored, possibly hydrothermal, alteration. Traverses in the northwest show plutonic rocks consisting of syenites (quartz-poor) and rhyolites. Feldspars show generally weak clay alteration.



YES EXPLORATION SYNDICATE		
TOP Property - South		
Soil Results - Au and Ag		
Scale: As shown	NTS: 115103, 04, 05, 06	Drawn by: EH
Date: Jan 2012	QP: E. Harrington	Figure: 10
<i>E. Harrington, B.Sc, P.Geo.</i>		



YES EXPLORATION SYNDICATE

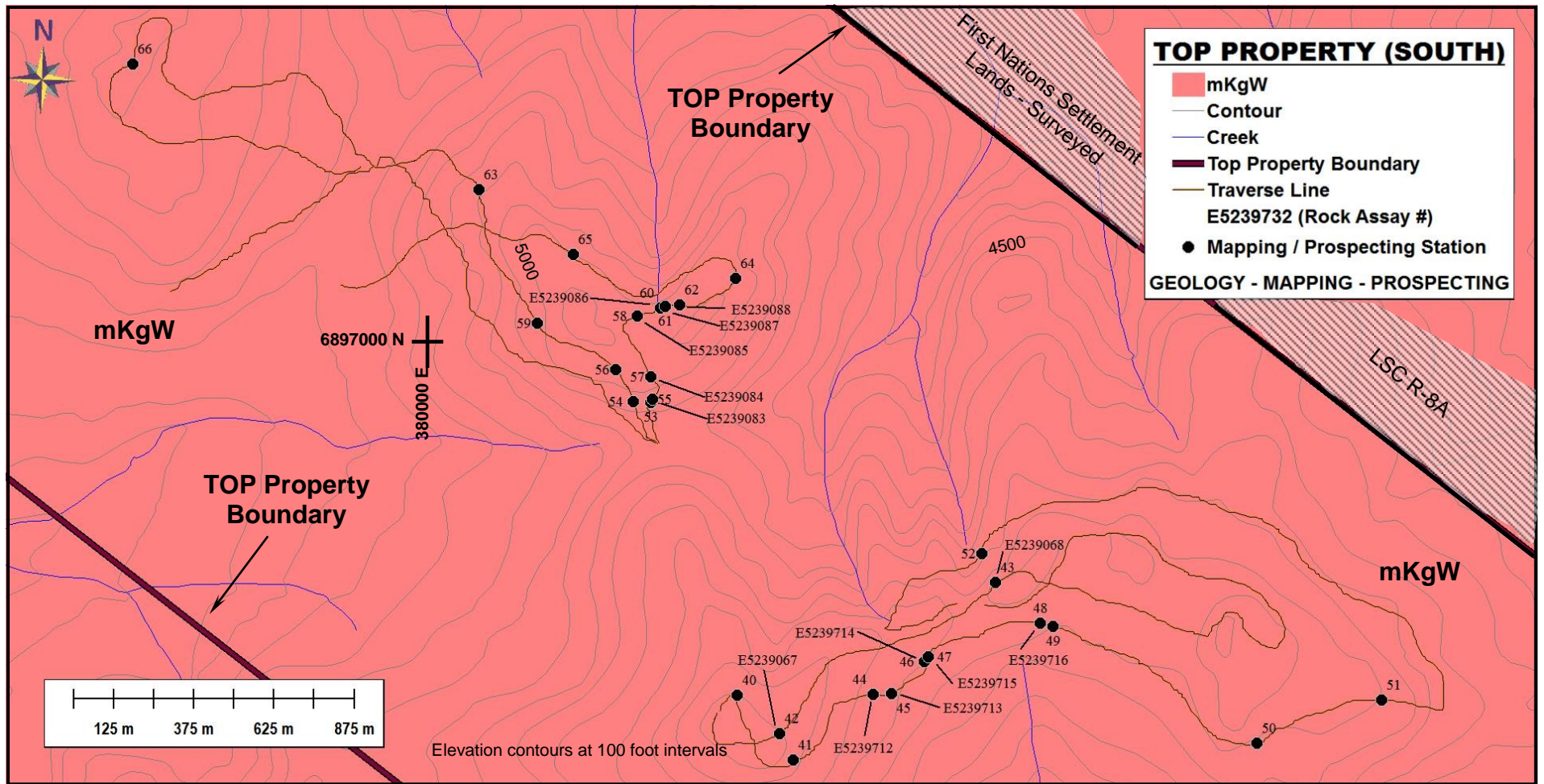
TOP Property - South

Soil Results - Pb, Zn, and Mn

Scale: As shown NTS: 115103, 04, 05, 06 Drawn by: EH

Date: Jan 2012 QP: E. Harrington Figure: 11

E. Harrington, B.Sc, P.Geo.



mKgW Mesozoic
 Mid Cretaceous (105-112 Ma)
 Plutonic, Granodiorite-quartz diorite

YES EXPLORATION SYNDICATE		
TOP Property - South		
Prospecting and Rock Sampling		
Scale: As shown	NTS: 115103, 04, 05, 06	Drawn by: EH
Date: Jan 2012	QP: E. Harrington	Figure: 12
<i>E. Harrington, B.Sc, P.Geo.</i>		

7.0 INTERPRETATIONS and CONCLUSIONS

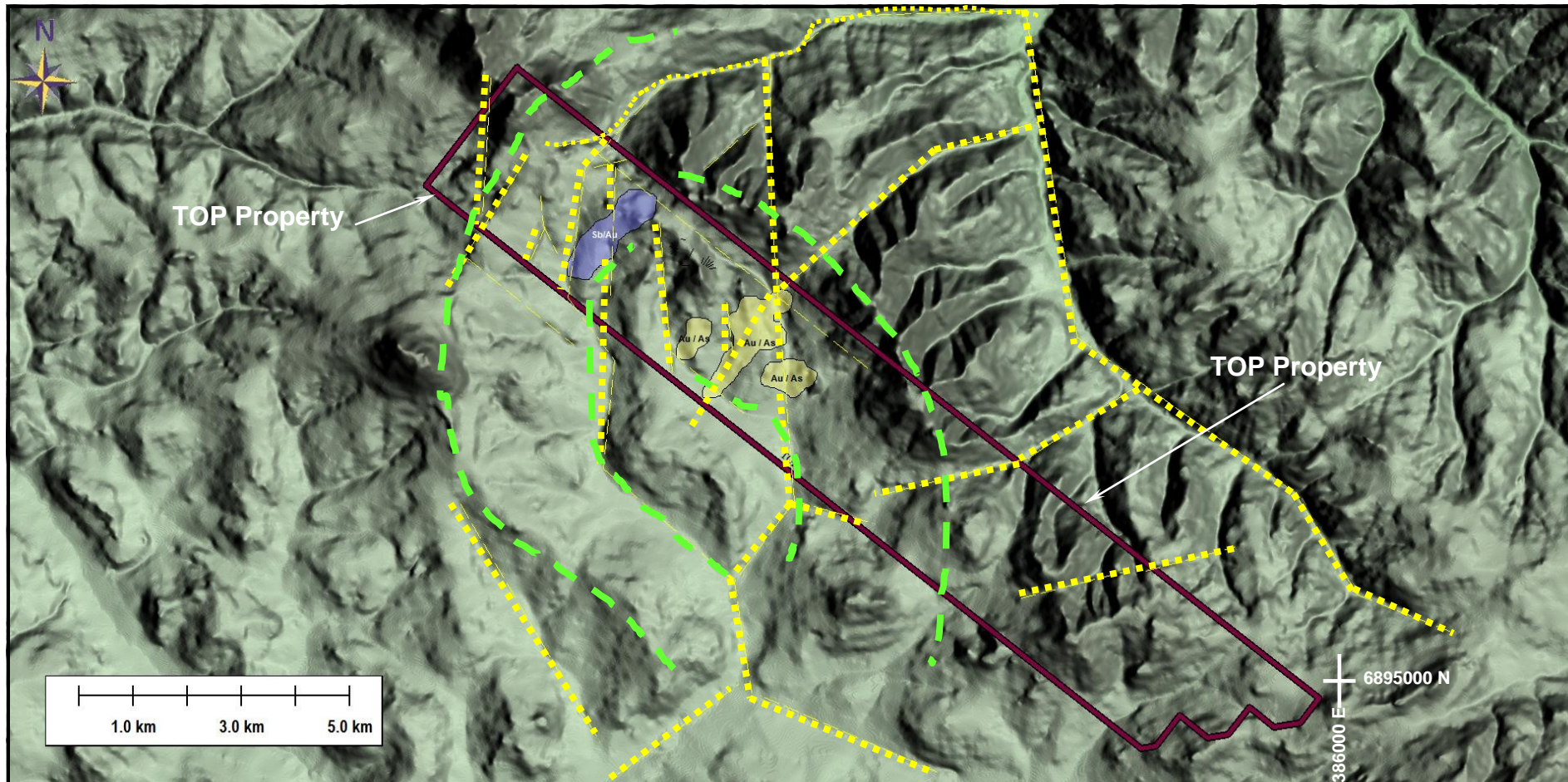
7.1 Interpretations



Soil analyses results show significant gold anomalies in the TOP North area. These gold anomalies are concentrated in the eastern, southern, and western portion of the sampled area. Barium, arsenic, and antimony anomalies generally mirror gold distribution, while molybdenum, copper, and silver values are not widespread and are apparently not positively associated with any of the other elements.

Rock samples taken along the northeastern flank of the TOP North sampled area, while not returning significant gold values, show the presence of carbonate alteration and sheeted fractures, with associated weak sulfide (pyrite) hairline vein fillings and disseminations. Quartz veins are very fine and show greenish carbonate alteration halos extending up to 2 centimeters into the siliceous volcanic host rock. The presence of carbonatization suggests that CO₂-rich hydrothermal fluid was introduced into the plumbing system possibly by magmatic intrusion.



At TOP, gold mineralization has been statistically significant, but weak, possibly due to the current rock exposures being higher in the hydrothermal system than the nearby deposits.

The compilation and structural interpretation of the TOP Property and the surrounding area (Figure 13) suggests that the area is cut by numerous generally northeast- and northwest-trending faults and/or lineaments. As well, there are interpreted arcuate lineaments suggesting caldera formation or subsidence. The raised area at the center of the arcuate structure could be the surface expression of intrusive-related doming effect. Gold and antimony soil anomalies appear to be related to some of the interpreted fault structures.



-  Gold-Arsenic soil anomaly
-  Gold-Antimony soil anomaly

Interpreted Structure

-  Fault or lineament
-  Arcuate lineament

YES EXPLORATION SYNDICATE		
TOP Property		
Compilation - Structure		
Scale: As shown	NTS: 115I03, 04, 05, 06	Drawn by: EH
Date: January 2012	QP: E. Harrington	Figure: 13
E. Harrington, B.Sc, P.Geo.		

7.2 Conclusions

The Top Property has potential to host an economic gold deposit for the following reasons:

- Carbonatization and silicification of volcanic rocks in the TOP North area show that rocks have been altered by hydrothermal fluids and that the resulting fracturing and chemically enhanced porosity could provide a suitable location for gold precipitation. The movement of gold-bearing hydrothermal fluid through a plumbing system, with the subsequent deposition of the gold from solution, would be necessary for the creation of a gold deposit;
- Interpreted structural trends coincide with soil anomalies suggesting the presence of structurally controlled mineralization;
- Significant gold in soil anomalies occur on the Property as do hydrothermal trace element anomalies such as arsenic, antimony, and barium; and
- The TOP property has lithological and geophysical similarities to nearby gold deposits.

8.0 REFERENCES

- Armitage, A., Campbell, J., 2011:
Technical Report on the Revised Resource Estimate on the Nucleus Au-Cu-Ag Deposit, Freegold Mountain Project, Yukon, Canada, for Northern Freegold Resources Ltd.
- Campbell, J., Armitage, A., and Barnes, W., 2010:
Technical Report on the Nucleus Property, Freegold Mountain Project, Including an Updated Mineral Resource Estimate, Yukon, Canada, for Northern Freegold Resources Ltd.
- Doherty, R.A., 1996:
Report on the 1996 Geochemical Soil Survey on the AU 1-48 Claims, Whitehorse Mining District, Yukon, Assessment Report 093531.
- Grace, K.A., 1971:
Report on Geochemical Investigations on the TRI and TOP Claim Groups, Whitehorse Mining District, Yukon, for Kennco Exploration (Western) Limited, Assessment Report 061105.
- Hart, C. 2002:
The Geological Framework of the Yukon Territory. Yukon Geological Survey. <http://www.geology.gov.yk.ca/>
- Middleton, R.S., 2009:
Report on the Mount Nansen Property and Tawa Property, for Guinness Exploration Inc.
- Panteleyev, A., 1986:
A Canadian Cordilleran Model for Epithermal Gold-Silver Deposits: Geoscience Canada, v. 123.
- Rockhaven Resources Ltd, Klaza Property, 2012:
<http://www.rockhavenresources.com/s/Home.asp>
- Smuk., K.A., 1999:
Metallurgy of Epithermal Gold and Base Metal Veins of the Southern Dawson Range, Yukon,.M.Sc. Thesis, McGill University.
- Yukon Mineral Property Update ("YMPU"), 2008:
Mount Nansen Property, accessed 17 August 2011 at:
<http://miningyukon.com/Documents/Why%20Yukon/Mineral%20Property%20Profiles/Mount%20Nansen%20Property.pdf>

Edward Harrington, B.Sc., P.Geo.
3476 Dartmoor Place, Vancouver, BC, V5S 4G2
Tel: (604) 437-9538 Email: ed.harrington.geo@gmail.com

CERTIFICATE OF AUTHOR

I, Edward D. Harrington, do hereby certify that:

1. I graduated with a B.Sc. degree in Geology from Acadia University, Wolfville, Nova Scotia in 1971.
2. I am a Member in good standing with the Association of Professional Engineers and Geoscientists of British Columbia, License #23328.
3. I have pursued my career as a geologist for over thirty years in Canada, the western United States, the Sultanate of Oman, Mexico, Argentina, Peru, and Australia.
4. I have read the definition of “qualified person” set out in National Instrument 43-101 (“NI 43-101”) and certify that by reason of my education, affiliation with a professional association as defined in NI 43-101, and past relevant work experience, I fulfill the requirements to be a “qualified person” for the purposes of NI 43-101.
5. I am responsible for the preparation of the assessment report titled “Assessment Report on the TOP Property, Whitehorse Mining District, Yukon, Canada” and dated 12 June 2012 (the “Assessment Report”)

Dated this 12th day of June 2012

A red circular professional seal for the Association of Professional Engineers and Geoscientists of British Columbia. The seal contains the text "ASSOCIATION OF PROFESSIONAL ENGINEERS AND GEOSCIENTISTS OF BRITISH COLUMBIA" around the perimeter and "E.D. HARRINGTON" in the center. A handwritten signature in black ink is written over the seal.

Edward D. Harrington, B.Sc., P.Geo.

APPENDIX A

Cost Statement

TOP property - Mineral Exploration Expenditures - 2011

Supplier	Invoice #	Amount	Applied to Project
RELIANCE GEOLOGICAL SERVICES INC	A11-846-01	\$ 188,708.96	\$ 188,708.96
NOKUYUKON HOLDINGS LTD	14	\$ 10,500.00	\$ 8,061.13
TOTAL (INCLUDES GST)			\$ 196,770.09

Nokuyukon Holdings Ltd

110 Falcon Drive
Whitehorse, Yukon Y1A 6C7
Canada

INVOICE

Invoice No.: 14
Date: 08/01/2011
Page: 1

Sold to:

YES Exploration Syndicate Inc
Tony Simon
Vancouver, BC

Ship to:

YES Exploration Syndicate Inc
Tony Simon
Vancouver, BC

Business No.: 87245 7015RP0001

Item No.	Unit	Quantity	Description	Tax	Unit Price	Amount
			OPERATIONAL PHASE: Project preparation and work conducted July 1- 31, 2011.	G		10,000.00
			Subtotal:			10,000.00
			G - GST 5%			500.00
			GST			
Comment:					Total Amount	10,500.00

RELIANCE GEOLOGICAL SERVICES INC

3476 Dartmoor Place, Vancouver, BC

Canada V5S 4G2

info@reliancegeological.com

www.RelianceGeological.com

Tel: 604-984-3663

Fax: 604-437-9531

INVOICE

No. A11-846-01

30 November 2011

YES Exploration Syndicate Inc

418 East 14th Street

North Vancouver, BC V7L 2N8

Attn: **T. Simon**

Re: J846 - TOP Property, Whitehorse MD, Yukon

Field Personnel:	Field Days Prospecting, Reconnaissance geology	Days	Rate	Sub-total	
Geologist	Jun 29,30				
E. Harrington, PGeo	Jul 1-8,10-15	9.00	800.00	\$ 7,200.00	
Prospector	Jun 29,30				
J. Skales	Jul 1-8,10-15	9.00	600.00	<u>5,400.00</u>	\$ 12,600.00
Office Personnel:					
General research:					
E. Harrington, PGeo		0.50	800.00	\$ 400.00	
Report preparation:					
E. Harrington, PGeo		1.50	800.00	1,200.00	
Other:					<u>1,600.00</u>
Ground Exploration	included in Field Personnel totals				
Geological mapping:		-	-	\$ -	
Reconnaissance:		-	-	-	
Prospecting:		-	-	<u>-</u>	-
Geochemical Surveying:					
Contract, per soil sample		1,034	48.00	\$ 49,632.00	
Rock samples included in Field Personnel totals					
Lab costs, soils		1,034	25.99	26,873.66	

Lab costs, rocks		25	31.11	<u>777.75</u>	77,283.41
Mobe/Demobe Costs: in Yukon (allocated among 33 properties)					
Air transport				\$ -	
Vehicle rental				148.22	
Time				151.52	
Food & accomm				43.94	
Other				<u>-</u>	343.68
Project Costs:					
Vehicle rental				\$ -	
Fuel	Allocated among 33	1.00	51.16	51.16	
Helicopter	properties	48.00	1,032.47	49,558.56	
Heli Fuel	"	48.00	224.29	10,765.92	
Other				<u>-</u>	60,375.64
Food & Accom: (day rate used for convenience)					
Hotel & meals	incl M Lindsay of YES	32.50	435.00	\$ 14,137.50	14,137.50
(Hotel Carmacks)					
Misc:					
Communications	Allocated among 33	-	-	\$ -	
GPS and software	properties	1.50	10.00	15.00	
Other (security tags, supplies)	"	1.00	54.79	<u>54.79</u>	69.79
Sub-total					\$ 166,410.02
Contractor markup					13,312.80
GST/HST 5% R# 13849 1303					<u>8,986.14</u>
Total Expenditures					<u><u>\$ 188,708.96</u></u>

APPENDIX B

Claim Data

UTM Location		Claim Name	Grant Number	Owner Name	Staking Date	Expiry Date	District
Easting	Northing						
379514	6898464	TOP 1	YD154981	YES Exploration Syndicate	26-Jan-11	24-Feb-17	Whitehorse
379795	6898824	TOP 2	YD154982	YES Exploration Syndicate	26-Jan-11	24-Feb-17	Whitehorse
379153	6898745	TOP 3	YD154983	YES Exploration Syndicate	26-Jan-11	24-Feb-17	Whitehorse
379435	6899105	TOP 4	YD154984	YES Exploration Syndicate	26-Jan-11	24-Feb-17	Whitehorse
378793	6899027	TOP 5	YD154985	YES Exploration Syndicate	26-Jan-11	24-Feb-17	Whitehorse
379075	6899387	TOP 6	YD154986	YES Exploration Syndicate	26-Jan-11	24-Feb-17	Whitehorse
378433	6899309	TOP 7	YD154987	YES Exploration Syndicate	26-Jan-11	24-Feb-17	Whitehorse
378715	6899668	TOP 8	YD154988	YES Exploration Syndicate	26-Jan-11	24-Feb-17	Whitehorse
378073	6899590	TOP 9	YD154989	YES Exploration Syndicate	26-Jan-11	24-Feb-17	Whitehorse
378355	6899950	TOP 10	YD154990	YES Exploration Syndicate	26-Jan-11	24-Feb-17	Whitehorse
377713	6899872	TOP 11	YD154991	YES Exploration Syndicate	26-Jan-11	24-Feb-17	Whitehorse
377995	6900232	TOP 12	YD154992	YES Exploration Syndicate	26-Jan-11	24-Feb-17	Whitehorse
377353	6900153	TOP 13	YD154993	YES Exploration Syndicate	26-Jan-11	24-Feb-17	Whitehorse
377635	6900513	TOP 14	YD154994	YES Exploration Syndicate	26-Jan-11	24-Feb-17	Whitehorse
376993	6900435	TOP 15	YD154995	YES Exploration Syndicate	26-Jan-11	24-Feb-17	Whitehorse
377274	6900795	TOP 16	YD154996	YES Exploration Syndicate	26-Jan-11	24-Feb-17	Whitehorse
376632	6900717	TOP 17	YD154997	YES Exploration Syndicate	26-Jan-11	24-Feb-17	Whitehorse
376914	6901076	TOP 18	YD154998	YES Exploration Syndicate	26-Jan-11	24-Feb-17	Whitehorse
376272	6900998	TOP 19	YD154999	YES Exploration Syndicate	26-Jan-11	24-Feb-17	Whitehorse
376554	6901358	TOP 20	YD155000	YES Exploration Syndicate	26-Jan-11	24-Feb-17	Whitehorse
375912	6901280	TOP 21	YD155001	YES Exploration Syndicate	27-Jan-11	24-Feb-17	Whitehorse
376194	6901640	TOP 22	YD155002	YES Exploration Syndicate	27-Jan-11	24-Feb-17	Whitehorse
375552	6901561	TOP 23	YD155003	YES Exploration Syndicate	27-Jan-11	24-Feb-17	Whitehorse
375834	6901921	TOP 24	YD155004	YES Exploration Syndicate	27-Jan-11	24-Feb-17	Whitehorse
375192	6901843	TOP 25	YD155005	YES Exploration Syndicate	27-Jan-11	24-Feb-17	Whitehorse
375474	6902203	TOP 26	YD155006	YES Exploration Syndicate	27-Jan-11	24-Feb-17	Whitehorse
374832	6902125	TOP 27	YD155007	YES Exploration Syndicate	27-Jan-11	24-Feb-17	Whitehorse
375114	6902484	TOP 28	YD155008	YES Exploration Syndicate	27-Jan-11	24-Feb-17	Whitehorse
374472	6902406	TOP 29	YD155009	YES Exploration Syndicate	27-Jan-11	24-Feb-17	Whitehorse
374753	6902766	TOP 30	YD155010	YES Exploration Syndicate	27-Jan-11	24-Feb-17	Whitehorse
374112	6902688	TOP 31	YD155011	YES Exploration Syndicate	27-Jan-11	24-Feb-17	Whitehorse
374393	6903048	TOP 32	YD155012	YES Exploration Syndicate	27-Jan-11	24-Feb-17	Whitehorse

373751	6902969	TOP 33	YD155013	YES Exploration Syndicate	27-Jan-11	24-Feb-17	Whitehorse
374033	6903329	TOP 34	YD155014	YES Exploration Syndicate	27-Jan-11	24-Feb-17	Whitehorse
373391	6903251	TOP 35	YD155015	YES Exploration Syndicate	27-Jan-11	24-Feb-17	Whitehorse
373673	6903611	TOP 36	YD155016	YES Exploration Syndicate	27-Jan-11	24-Feb-17	Whitehorse
373031	6903533	TOP 37	YD155017	YES Exploration Syndicate	27-Jan-11	24-Feb-17	Whitehorse
373313	6903892	TOP 38	YD155018	YES Exploration Syndicate	27-Jan-11	24-Feb-17	Whitehorse
372671	6903814	TOP 39	YD155019	YES Exploration Syndicate	27-Jan-11	24-Feb-17	Whitehorse
372953	6904174	TOP 40	YD155020	YES Exploration Syndicate	27-Jan-11	24-Feb-17	Whitehorse
372311	6904096	TOP 41	YD155021	YES Exploration Syndicate	27-Jan-11	24-Feb-17	Whitehorse
372593	6904456	TOP 42	YD155022	YES Exploration Syndicate	27-Jan-11	24-Feb-17	Whitehorse
371951	6904377	TOP 43	YD155023	YES Exploration Syndicate	27-Jan-11	24-Feb-17	Whitehorse
372232	6904737	TOP 44	YD155024	YES Exploration Syndicate	27-Jan-11	24-Feb-17	Whitehorse
371590	6904659	TOP 45	YD155025	YES Exploration Syndicate	27-Jan-11	24-Feb-17	Whitehorse
371872	6905019	TOP 46	YD155026	YES Exploration Syndicate	27-Jan-11	24-Feb-17	Whitehorse
371230	6904941	TOP 47	YD155027	YES Exploration Syndicate	27-Jan-11	24-Feb-17	Whitehorse
371512	6905300	TOP 48	YD155028	YES Exploration Syndicate	27-Jan-11	24-Feb-17	Whitehorse
370870	6905222	TOP 49	YD155029	YES Exploration Syndicate	27-Jan-11	24-Feb-17	Whitehorse
371152	6905582	TOP 50	YD155030	YES Exploration Syndicate	27-Jan-11	24-Feb-17	Whitehorse
370510	6905504	TOP 51	YD155031	YES Exploration Syndicate	27-Jan-11	24-Feb-17	Whitehorse
370792	6905864	TOP 52	YD155032	YES Exploration Syndicate	27-Jan-11	24-Feb-17	Whitehorse
378950	6897744	TOP 53	YD155033	YES Exploration Syndicate	26-Jan-11	24-Feb-17	Whitehorse
379232	6898104	TOP 54	YD155034	YES Exploration Syndicate	26-Jan-11	24-Feb-17	Whitehorse
378590	6898026	TOP 55	YD155035	YES Exploration Syndicate	26-Jan-11	24-Feb-17	Whitehorse
378872	6898386	TOP 56	YD155036	YES Exploration Syndicate	26-Jan-11	24-Feb-17	Whitehorse
378230	6898307	TOP 57	YD155037	YES Exploration Syndicate	26-Jan-11	24-Feb-17	Whitehorse
378512	6898667	TOP 58	YD155038	YES Exploration Syndicate	26-Jan-11	24-Feb-17	Whitehorse
377870	6898589	TOP 59	YD155039	YES Exploration Syndicate	26-Jan-11	24-Feb-17	Whitehorse
378151	6898949	TOP 60	YD155040	YES Exploration Syndicate	26-Jan-11	24-Feb-17	Whitehorse
377509	6898871	TOP 61	YD155041	YES Exploration Syndicate	26-Jan-11	24-Feb-17	Whitehorse
377791	6899230	TOP 62	YD155042	YES Exploration Syndicate	26-Jan-11	24-Feb-17	Whitehorse
377149	6899152	TOP 63	YD155043	YES Exploration Syndicate	26-Jan-11	24-Feb-17	Whitehorse
377431	6899512	TOP 64	YD155044	YES Exploration Syndicate	26-Jan-11	24-Feb-17	Whitehorse
376789	6899434	TOP 65	YD155045	YES Exploration Syndicate	26-Jan-11	24-Feb-17	Whitehorse
377071	6899794	TOP 66	YD155046	YES Exploration Syndicate	26-Jan-11	24-Feb-17	Whitehorse

376429	6899715	TOP 67	YD155047	YES Exploration Syndicate	26-Jan-11	24-Feb-17	Whitehorse
376711	6900075	TOP 68	YD155048	YES Exploration Syndicate	26-Jan-11	24-Feb-17	Whitehorse
376069	6899997	TOP 69	YD155049	YES Exploration Syndicate	26-Jan-11	24-Feb-17	Whitehorse
376351	6900357	TOP 70	YD155050	YES Exploration Syndicate	26-Jan-11	24-Feb-17	Whitehorse
375709	6900279	TOP 71	YD155051	YES Exploration Syndicate	26-Jan-11	24-Feb-17	Whitehorse
375991	6900638	TOP 72	YD155052	YES Exploration Syndicate	26-Jan-11	24-Feb-17	Whitehorse
375349	6900560	TOP 73	YD155053	YES Exploration Syndicate	27-Jan-11	24-Feb-17	Whitehorse
375630	6900920	TOP 74	YD155054	YES Exploration Syndicate	27-Jan-11	24-Feb-17	Whitehorse
374988	6900842	TOP 75	YD155055	YES Exploration Syndicate	27-Jan-11	24-Feb-17	Whitehorse
375270	6901202	TOP 76	YD155056	YES Exploration Syndicate	27-Jan-11	24-Feb-17	Whitehorse
374628	6901123	TOP 77	YD155057	YES Exploration Syndicate	27-Jan-11	24-Feb-17	Whitehorse
374910	6901483	TOP 78	YD155058	YES Exploration Syndicate	27-Jan-11	24-Feb-17	Whitehorse
374268	6901405	TOP 79	YD155059	YES Exploration Syndicate	27-Jan-11	24-Feb-17	Whitehorse
374550	6901765	TOP 80	YD155060	YES Exploration Syndicate	27-Jan-11	24-Feb-17	Whitehorse
373908	6901687	TOP 81	YD155061	YES Exploration Syndicate	27-Jan-11	24-Feb-17	Whitehorse
374190	6902046	TOP 82	YD155062	YES Exploration Syndicate	27-Jan-11	24-Feb-17	Whitehorse
373548	6901968	TOP 83	YD155063	YES Exploration Syndicate	27-Jan-11	24-Feb-17	Whitehorse
373830	6902328	TOP 84	YD155064	YES Exploration Syndicate	27-Jan-11	24-Feb-17	Whitehorse
373188	6902250	TOP 85	YD155065	YES Exploration Syndicate	27-Jan-11	24-Feb-17	Whitehorse
373470	6902610	TOP 86	YD155066	YES Exploration Syndicate	27-Jan-11	24-Feb-17	Whitehorse
372828	6902531	TOP 87	YD155067	YES Exploration Syndicate	27-Jan-11	24-Feb-17	Whitehorse
373109	6902891	TOP 88	YD155068	YES Exploration Syndicate	27-Jan-11	24-Feb-17	Whitehorse
372467	6902813	TOP 89	YD155069	YES Exploration Syndicate	27-Jan-11	24-Feb-17	Whitehorse
372749	6903173	TOP 90	YD155070	YES Exploration Syndicate	27-Jan-11	24-Feb-17	Whitehorse
372107	6903095	TOP 91	YD155071	YES Exploration Syndicate	27-Jan-11	24-Feb-17	Whitehorse
372389	6903454	TOP 92	YD155072	YES Exploration Syndicate	27-Jan-11	24-Feb-17	Whitehorse
371747	6903376	TOP 93	YD155073	YES Exploration Syndicate	27-Jan-11	24-Feb-17	Whitehorse
372029	6903736	TOP 94	YD155074	YES Exploration Syndicate	27-Jan-11	24-Feb-17	Whitehorse
371387	6903658	TOP 95	YD155075	YES Exploration Syndicate	27-Jan-11	24-Feb-17	Whitehorse
371669	6904018	TOP 96	YD155076	YES Exploration Syndicate	27-Jan-11	24-Feb-17	Whitehorse
371027	6903939	TOP 97	YD155077	YES Exploration Syndicate	27-Jan-11	24-Feb-17	Whitehorse
371309	6904299	TOP 98	YD155078	YES Exploration Syndicate	27-Jan-11	24-Feb-17	Whitehorse
370667	6904221	TOP 99	YD155079	YES Exploration Syndicate	27-Jan-11	24-Feb-17	Whitehorse
370949	6904581	TOP 100	YD155080	YES Exploration Syndicate	27-Jan-11	24-Feb-17	Whitehorse

370307	6904503	TOP 101	YD155081	YES Exploration Syndicate	27-Jan-11	24-Feb-17	Whitehorse
370588	6904862	TOP 102	YD155082	YES Exploration Syndicate	27-Jan-11	24-Feb-17	Whitehorse
369946	6904784	TOP 103	YD155083	YES Exploration Syndicate	27-Jan-11	24-Feb-17	Whitehorse
370228	6905144	TOP 104	YD155084	YES Exploration Syndicate	27-Jan-11	24-Feb-17	Whitehorse
378386	6897025	TOP 105	YD155085	YES Exploration Syndicate	26-Jan-11	24-Feb-17	Whitehorse
378668	6897384	TOP 106	YD155086	YES Exploration Syndicate	26-Jan-11	24-Feb-17	Whitehorse
378026	6897306	TOP 107	YD155087	YES Exploration Syndicate	26-Jan-11	24-Feb-17	Whitehorse
378308	6897666	TOP 108	YD155088	YES Exploration Syndicate	26-Jan-11	24-Feb-17	Whitehorse
377666	6897588	TOP 109	YD155089	YES Exploration Syndicate	26-Jan-11	24-Feb-17	Whitehorse
377948	6897948	TOP 110	YD155090	YES Exploration Syndicate	26-Jan-11	24-Feb-17	Whitehorse
377306	6897869	TOP 111	YD155091	YES Exploration Syndicate	26-Jan-11	24-Feb-17	Whitehorse
377588	6898229	TOP 112	YD155092	YES Exploration Syndicate	26-Jan-11	24-Feb-17	Whitehorse
376946	6898151	TOP 113	YD155093	YES Exploration Syndicate	26-Jan-11	24-Feb-17	Whitehorse
377228	6898511	TOP 114	YD155094	YES Exploration Syndicate	26-Jan-11	24-Feb-17	Whitehorse
376586	6898433	TOP 115	YD155095	YES Exploration Syndicate	26-Jan-11	24-Feb-17	Whitehorse
376867	6898792	TOP 116	YD155096	YES Exploration Syndicate	26-Jan-11	24-Feb-17	Whitehorse
376226	6898714	TOP 117	YD155097	YES Exploration Syndicate	26-Jan-11	24-Feb-17	Whitehorse
376507	6899074	TOP 118	YD155098	YES Exploration Syndicate	26-Jan-11	24-Feb-17	Whitehorse
375865	6898996	TOP 119	YD155099	YES Exploration Syndicate	26-Jan-11	24-Feb-17	Whitehorse
376147	6899356	TOP 120	YD155100	YES Exploration Syndicate	26-Jan-11	24-Feb-17	Whitehorse
375505	6899277	TOP 121	YD155101	YES Exploration Syndicate	26-Jan-11	24-Feb-17	Whitehorse
375787	6899637	TOP 122	YD155102	YES Exploration Syndicate	26-Jan-11	24-Feb-17	Whitehorse
375145	6899559	TOP 123	YD155103	YES Exploration Syndicate	26-Jan-11	24-Feb-17	Whitehorse
375427	6899919	TOP 124	YD155104	YES Exploration Syndicate	26-Jan-11	24-Feb-17	Whitehorse
374785	6899841	TOP 125	YD155105	YES Exploration Syndicate	26-Jan-11	24-Feb-17	Whitehorse
375067	6900200	TOP 126	YD155106	YES Exploration Syndicate	26-Jan-11	24-Feb-17	Whitehorse
374425	6900122	TOP 127	YD155107	YES Exploration Syndicate	26-Jan-11	24-Feb-17	Whitehorse
374707	6900482	TOP 128	YD155108	YES Exploration Syndicate	26-Jan-11	24-Feb-17	Whitehorse
374065	6900404	TOP 129	YD155109	YES Exploration Syndicate	26-Jan-11	24-Feb-17	Whitehorse
374346	6900764	TOP 130	YD155110	YES Exploration Syndicate	26-Jan-11	24-Feb-17	Whitehorse
373705	6900685	TOP 131	YD155111	YES Exploration Syndicate	26-Jan-11	24-Feb-17	Whitehorse
373986	6901045	TOP 132	YD155112	YES Exploration Syndicate	26-Jan-11	24-Feb-17	Whitehorse
373344	6900967	TOP 133	YD155113	YES Exploration Syndicate	26-Jan-11	24-Feb-17	Whitehorse
373626	6901327	TOP 134	YD155114	YES Exploration Syndicate	26-Jan-11	24-Feb-17	Whitehorse

372984	6901249	TOP 135	YD155115	YES Exploration Syndicate	26-Jan-11	24-Feb-17	Whitehorse
373266	6901608	TOP 136	YD155116	YES Exploration Syndicate	26-Jan-11	24-Feb-17	Whitehorse
372624	6901530	TOP 137	YD155117	YES Exploration Syndicate	26-Jan-11	24-Feb-17	Whitehorse
372906	6901890	TOP 138	YD155118	YES Exploration Syndicate	26-Jan-11	24-Feb-17	Whitehorse
372264	6901812	TOP 139	YD155119	YES Exploration Syndicate	26-Jan-11	24-Feb-17	Whitehorse
372546	6902172	TOP 140	YD155120	YES Exploration Syndicate	26-Jan-11	24-Feb-17	Whitehorse
371904	6902093	TOP 141	YD155121	YES Exploration Syndicate	26-Jan-11	24-Feb-17	Whitehorse
372186	6902453	TOP 142	YD155122	YES Exploration Syndicate	26-Jan-11	24-Feb-17	Whitehorse
371544	6902375	TOP 143	YD155123	YES Exploration Syndicate	26-Jan-11	24-Feb-17	Whitehorse
371825	6902735	TOP 144	YD155124	YES Exploration Syndicate	26-Jan-11	24-Feb-17	Whitehorse
371183	6902657	TOP 145	YD155125	YES Exploration Syndicate	27-Jan-11	24-Feb-17	Whitehorse
371465	6903016	TOP 146	YD155126	YES Exploration Syndicate	27-Jan-11	24-Feb-17	Whitehorse
370823	6902938	TOP 147	YD155127	YES Exploration Syndicate	27-Jan-11	24-Feb-17	Whitehorse
371105	6903298	TOP 148	YD155128	YES Exploration Syndicate	27-Jan-11	24-Feb-17	Whitehorse
370463	6903220	TOP 149	YD155129	YES Exploration Syndicate	27-Jan-11	24-Feb-17	Whitehorse
370745	6903580	TOP 150	YD155130	YES Exploration Syndicate	27-Jan-11	24-Feb-17	Whitehorse
370103	6903501	TOP 151	YD155131	YES Exploration Syndicate	27-Jan-11	24-Feb-17	Whitehorse
370385	6903861	TOP 152	YD155132	YES Exploration Syndicate	27-Jan-11	24-Feb-17	Whitehorse
369743	6903783	TOP 153	YD155133	YES Exploration Syndicate	27-Jan-11	24-Feb-17	Whitehorse
370025	6904143	TOP 154	YD155134	YES Exploration Syndicate	27-Jan-11	24-Feb-17	Whitehorse
369383	6904065	TOP 155	YD155135	YES Exploration Syndicate	27-Jan-11	24-Feb-17	Whitehorse
369665	6904424	TOP 156	YD155136	YES Exploration Syndicate	27-Jan-11	24-Feb-17	Whitehorse
384911	6894345	TOP 157	YD155311	YES Exploration Syndicate	29-Jan-11	24-Feb-17	Whitehorse
385197	6894600	TOP 158	YD155312	YES Exploration Syndicate	29-Jan-11	24-Feb-17	Whitehorse
384555	6894521	TOP 159	YD155313	YES Exploration Syndicate	29-Jan-11	24-Feb-17	Whitehorse
384837	6894881	TOP 160	YD155314	YES Exploration Syndicate	29-Jan-11	24-Feb-17	Whitehorse
384195	6894803	TOP 161	YD155315	YES Exploration Syndicate	29-Jan-11	24-Feb-17	Whitehorse
384477	6895163	TOP 162	YD155316	YES Exploration Syndicate	29-Jan-11	24-Feb-17	Whitehorse
383835	6895085	TOP 163	YD155317	YES Exploration Syndicate	29-Jan-11	24-Feb-17	Whitehorse
384117	6895444	TOP 164	YD155318	YES Exploration Syndicate	29-Jan-11	24-Feb-17	Whitehorse
383475	6895366	TOP 165	YD155319	YES Exploration Syndicate	29-Jan-11	24-Feb-17	Whitehorse
383757	6895726	TOP 166	YD155320	YES Exploration Syndicate	29-Jan-11	24-Feb-17	Whitehorse
383115	6895648	TOP 167	YD155321	YES Exploration Syndicate	29-Jan-11	24-Feb-17	Whitehorse
383397	6896008	TOP 168	YD155322	YES Exploration Syndicate	29-Jan-11	24-Feb-17	Whitehorse

382755	6895929	TOP 169	YD155323	YES Exploration Syndicate	29-Jan-11	24-Feb-17	Whitehorse
383037	6896289	TOP 170	YD155324	YES Exploration Syndicate	29-Jan-11	24-Feb-17	Whitehorse
382395	6896211	TOP 171	YD155325	YES Exploration Syndicate	29-Jan-11	24-Feb-17	Whitehorse
382676	6896571	TOP 172	YD155326	YES Exploration Syndicate	29-Jan-11	24-Feb-17	Whitehorse
382035	6896493	TOP 173	YD155327	YES Exploration Syndicate	29-Jan-11	24-Feb-17	Whitehorse
382316	6896852	TOP 174	YD155328	YES Exploration Syndicate	29-Jan-11	24-Feb-17	Whitehorse
381674	6896774	TOP 175	YD155329	YES Exploration Syndicate	29-Jan-11	24-Feb-17	Whitehorse
381956	6897134	TOP 176	YD155330	YES Exploration Syndicate	29-Jan-11	24-Feb-17	Whitehorse
381314	6897056	TOP 177	YD155331	YES Exploration Syndicate	29-Jan-11	24-Feb-17	Whitehorse
381596	6897416	TOP 178	YD155332	YES Exploration Syndicate	29-Jan-11	24-Feb-17	Whitehorse
380954	6897337	TOP 179	YD155333	YES Exploration Syndicate	29-Jan-11	24-Feb-17	Whitehorse
381236	6897697	TOP 180	YD155334	YES Exploration Syndicate	29-Jan-11	24-Feb-17	Whitehorse
380594	6897619	TOP 181	YD155335	YES Exploration Syndicate	29-Jan-11	24-Feb-17	Whitehorse
380876	6897979	TOP 182	YD155336	YES Exploration Syndicate	29-Jan-11	24-Feb-17	Whitehorse
380234	6897901	TOP 183	YD155337	YES Exploration Syndicate	29-Jan-11	24-Feb-17	Whitehorse
380516	6898260	TOP 184	YD155338	YES Exploration Syndicate	29-Jan-11	24-Feb-17	Whitehorse
379874	6898182	TOP 185	YD155339	YES Exploration Syndicate	29-Jan-11	24-Feb-17	Whitehorse
380156	6898542	TOP 186	YD155340	YES Exploration Syndicate	29-Jan-11	24-Feb-17	Whitehorse
383628	6894166	TOP 187	YD155341	YES Exploration Syndicate	29-Jan-11	29-Jan-17	Whitehorse
383913	6894443	TOP 188	YD155342	YES Exploration Syndicate	29-Jan-11	29-Jan-17	Whitehorse
383272	6894365	TOP 189	YD155343	YES Exploration Syndicate	29-Jan-11	29-Jan-17	Whitehorse
383553	6894725	TOP 190	YD155344	YES Exploration Syndicate	29-Jan-11	29-Jan-17	Whitehorse
382911	6894647	TOP 191	YD155345	YES Exploration Syndicate	29-Jan-11	29-Jan-17	Whitehorse
383193	6895006	TOP 192	YD155346	YES Exploration Syndicate	29-Jan-11	29-Jan-17	Whitehorse
382551	6894928	TOP 193	YD155347	YES Exploration Syndicate	29-Jan-11	29-Jan-17	Whitehorse
382833	6895288	TOP 194	YD155348	YES Exploration Syndicate	29-Jan-11	29-Jan-17	Whitehorse
382191	6895210	TOP 195	YD155349	YES Exploration Syndicate	29-Jan-11	24-Feb-17	Whitehorse
382473	6895570	TOP 196	YD155350	YES Exploration Syndicate	29-Jan-11	24-Feb-17	Whitehorse
381831	6895491	TOP 197	YD155351	YES Exploration Syndicate	29-Jan-11	24-Feb-17	Whitehorse
382113	6895851	TOP 198	YD155352	YES Exploration Syndicate	29-Jan-11	24-Feb-17	Whitehorse
381471	6895773	TOP 199	YD155353	YES Exploration Syndicate	29-Jan-11	24-Feb-17	Whitehorse
381753	6896133	TOP 200	YD155354	YES Exploration Syndicate	29-Jan-11	24-Feb-17	Whitehorse
381111	6896055	TOP 201	YD155355	YES Exploration Syndicate	29-Jan-11	24-Feb-17	Whitehorse
381393	6896414	TOP 202	YD155356	YES Exploration Syndicate	29-Jan-11	24-Feb-17	Whitehorse

380751	6896336	TOP 203	YD155357	YES Exploration Syndicate	29-Jan-11	24-Feb-17	Whitehorse
381032	6896696	TOP 204	YD155358	YES Exploration Syndicate	29-Jan-11	24-Feb-17	Whitehorse
380390	6896618	TOP 205	YD155359	YES Exploration Syndicate	29-Jan-11	24-Feb-17	Whitehorse
380672	6896978	TOP 206	YD155360	YES Exploration Syndicate	29-Jan-11	24-Feb-17	Whitehorse
380030	6896899	TOP 207	YD155361	YES Exploration Syndicate	29-Jan-11	24-Feb-17	Whitehorse
380312	6897259	TOP 208	YD155362	YES Exploration Syndicate	29-Jan-11	24-Feb-17	Whitehorse
379670	6897181	TOP 209	YD155363	YES Exploration Syndicate	29-Jan-11	24-Feb-17	Whitehorse
379952	6897541	TOP 210	YD155364	YES Exploration Syndicate	29-Jan-11	24-Feb-17	Whitehorse
379310	6897463	TOP 211	YD155365	YES Exploration Syndicate	29-Jan-11	24-Feb-17	Whitehorse
379592	6897822	TOP 212	YD155366	YES Exploration Syndicate	29-Jan-11	24-Feb-17	Whitehorse
382345	6893988	TOP 213	YD155367	YES Exploration Syndicate	29-Jan-11	24-Feb-17	Whitehorse
382630	6894287	TOP 214	YD155368	YES Exploration Syndicate	29-Jan-11	24-Feb-17	Whitehorse
381988	6894209	TOP 215	YD155369	YES Exploration Syndicate	29-Jan-11	24-Feb-17	Whitehorse
382269	6894568	TOP 216	YD155370	YES Exploration Syndicate	29-Jan-11	24-Feb-17	Whitehorse
381628	6894490	TOP 217	YD155371	YES Exploration Syndicate	29-Jan-11	24-Feb-17	Whitehorse
381909	6894850	TOP 218	YD155372	YES Exploration Syndicate	29-Jan-11	24-Feb-17	Whitehorse
381267	6894772	TOP 219	YD155373	YES Exploration Syndicate	29-Jan-11	24-Feb-17	Whitehorse
381549	6895132	TOP 220	YD155374	YES Exploration Syndicate	29-Jan-11	24-Feb-17	Whitehorse
380907	6895053	TOP 221	YD155375	YES Exploration Syndicate	29-Jan-11	24-Feb-17	Whitehorse
381189	6895413	TOP 222	YD155376	YES Exploration Syndicate	29-Jan-11	24-Feb-17	Whitehorse
380547	6895335	TOP 223	YD155377	YES Exploration Syndicate	29-Jan-11	24-Feb-17	Whitehorse
380829	6895695	TOP 224	YD155378	YES Exploration Syndicate	29-Jan-11	24-Feb-17	Whitehorse
380187	6895617	TOP 225	YD155379	YES Exploration Syndicate	29-Jan-11	24-Feb-17	Whitehorse
380469	6895976	TOP 226	YD155380	YES Exploration Syndicate	29-Jan-11	24-Feb-17	Whitehorse
379827	6895898	TOP 227	YD155381	YES Exploration Syndicate	29-Jan-11	24-Feb-17	Whitehorse
380109	6896258	TOP 228	YD155382	YES Exploration Syndicate	29-Jan-11	24-Feb-17	Whitehorse
379467	6896180	TOP 229	YD155383	YES Exploration Syndicate	29-Jan-11	24-Feb-17	Whitehorse
379749	6896540	TOP 230	YD155384	YES Exploration Syndicate	29-Jan-11	24-Feb-17	Whitehorse
379107	6896461	TOP 231	YD155385	YES Exploration Syndicate	29-Jan-11	24-Feb-17	Whitehorse
379388	6896821	TOP 232	YD155386	YES Exploration Syndicate	29-Jan-11	24-Feb-17	Whitehorse
378746	6896743	TOP 233	YD155387	YES Exploration Syndicate	29-Jan-11	24-Feb-17	Whitehorse
379028	6897103	TOP 234	YD155388	YES Exploration Syndicate	29-Jan-11	24-Feb-17	Whitehorse

APPENDIX C

Reconnaissance Geological Traverses

X	Y	Station	Property	Sample__ID	Sampler	COMPOSITE FIELD ROCK DESCRIPTION
374906	6902253.8	1	TOP	MAPPING POINT	eh	Ridge Top Plutonic Felsic
374986	6902195.9	2	TOP	MAPPING POINT	eh	Ridge Top Plutonic Felsic
374926.7	6902033.1	3	TOP	MAPPING POINT	eh	Ridge Top Plutonic Felsic
374749.3	6902170.9	4	TOP	MAPPING POINT	eh	Mid Slope Plutonic Felsic
374941.5	6902178	5	TOP	MAPPING POINT	ML	Ridge Top Plutonic Fine massive diss sulf; py; rusty Light
374602.9	6902166.5	6	TOP	MAPPING POINT	eh	Bench Volcanic Mixture Medium Dark
374535.6	6902122.2	7	TOP	MAPPING POINT	eh	Mid Slope Volcanic Fine

374456.6	6902150.8	8	TOP	MAPPING POINT	eh	Mid Slope Volcanic Fine Dark
374504.2	6902213.3	9	TOP	MAPPING POINT	ML	Mid Slope Volcanic Fine weak qtz veins; sugary;hem Dark;magnetic; diss py; Dark
374282.9	6902499.2	10	TOP	MAPPING POINT	ML	Mid Slope Plutonic Mixture diss magnetite porph; diorite; mag; hem Medium
374276.4	6902504.6	11	TOP	E5238962	ML	Mid Slope Volcanic Mixture carb veins w/sulf;diss py;As Andesite porph Medium As
374234.1	6902536.5	12	TOP	MAPPING POINT	ML	Mid Slope Plutonic Fine diorite porphyry diss sulf;py;As?;veins Medium As
374229	6902538.7	13	TOP	MAPPING POINT	ML	Plutonic Fine carb alt; As? diss sulf; vein sulf; py Medium
374211.2	6902550.3	14	TOP	MAPPING POINT	ML	Plutonic Fine fine multi dir sulf Veins;c hem epidote alt;dior porph Medium

374200.1	6902557	15	TOP	E5238961	ML	Mid Slope Plutonic Fine hydro alt; py; diss sulf vein sulf;carb Medium As
374179.4	6902563.4	16	TOP	MAPPING POINT	ML	Mid Slope Plutonic Fine diss sulf; carb alt; py Medium
374180	6902567.6	17	TOP	MAPPING POINT	ML	Mid Slope Plutonic Fine py; As; diss sulf;vein sulf;carb Medium Zn
374172.2	6902568.7	18	TOP	E5238960	ML	Mid Slope Plutonic Fine diss sulf; carb alt; py;As Medium As
374138.6	6902587	19	TOP	MAPPING POINT	ML	Plutonic Fine vein sulf;py;As epid/carb alt;diss sulf Medium
374103.1	6902607.6	20	TOP	MAPPING POINT	ML	Plutonic Fine carb alt; epidote alt vein sulf;diss sulf;py;As Medium
374084	6902613.1	21	TOP	MAPPING POINT	ML	Plutonic Fine diss sulf;carb alt; Medium

374294.2	6902426.4	22	TOP	MAPPING POINT	ML	Mid Slope SILT SAMPLE TPSTS-01
374336	6902379.7	23	TOP	MAPPING POINT	ML	Mid Slope Plutonic Intrusive - contact zone light mottled white/grey Massive Fine slight contact effects Disseminated pyrite weak fractures
374321.4	6902269.2	24	TOP	MAPPING POINT	ML	Ridge Top Volcanic Porphyry - Andesite med-dark porphyritic Mixture Disseminated minor py dark fine grained dike rocks cut area south of suspect fault in creek
374264.7	6902190.3	25	TOP	MAPPING POINT	ML	Ridge Top Volcanic porphyry - Andesite med-dark porphyritic Mixture minor propylitic; hematite
374107.9	6902179.3	26	TOP	E5239063	ML	Mid Slope Volcanic Andesite Porphyry flow texture med-dark porphyry Mixture carbonate stringers Disseminated py; po slightly magnetic over sulfides n/a
374109.4	6902181.1	27	top	MAPPING POINT	eh	Mid Slope Volcanic and porph med grey porphyritic Course siliceous; carbonate stringers Disseminated pyrite 2 pc
373964.1	6902259.6	28	TOP	MAPPING POINT	ML	Mid Slope Volcanic Andesite porphyry ? med-dark porphyritic Mixture Disseminated Sheeted Py minor fractures veins

373878	6902313.2	29	TOP	MAPPING POINT	ML	Mid Slope Volcanic Andesite porphyry med dark porphyritic Mixture minor propilytic minor fractures
373920.3	6902527.1	30	TOP	MAPPING POINT	ML	Mid Slope Volcanic Andesite porphyry w/ feldspar pheno dark porphyritic Mixture minor propilytic minor filled fractures
373930.7	6902619	31	top	MAPPING POINT	eh	Mid Slope Volcanic and [porph] dk grey to black very fg Fine very siliceous; mn staining Disseminated pyriten
373935.5	6902568.6	32	TOP	E5239710	ML	Mid Slope Volcanic Andesite porphyry dark porphyritic Mixture propilytic carbonate? Feldspar altered Disseminated Sulfide py; po - rock slightly magnetic sulfide is associated w/ carbonate alt fine fractures
373878.3	6902790	33	TOP	MAPPING POINT	ML	Mid Slope Volcanic Andesite porphyry Med dark porphyritic Mixture minor propilytic alt of feldspar
373838.2	6902821.3	34	TOP	MAPPING POINT	ML	Mid Slope Volcanic Andesite porphyry Med dark porphyritic Mixture altered feldspar propilytic alt Disseminated Sulfide py; po magnetic fractures will sulfide glaze
373695.1	6902838.5	35	top	MAPPING POINT	eh	Volcanic porphyry pink pink porphyry 5mm qtz feld Course siliceous Disseminated pyrite 1 pc

373793.6	6902849.2	36	TOP	MAPPING POINT	ML	Mid Slope Volcanic Andesite porphyry Dark porphyritic Mixture Altered Feldspars propylitic Disseminated py; po 2-3% quartz veins
373667.8	6902846.9	37	TOP	E5239711	ML	Mid Slope Volcanic Andesite porphyry LT Rusty Orange porphyritic Mixture weathered; propylitic Disseminated Sheeted py; po slighty Magnetic veins; fractures
373718	6902861.4	38	top	MAPPING POINT	eh	Mid Slope Volcanic and porphyry medium grey; pink weath surfac porphyry Course siliceous Disseminated Sheeted pyrite 1 pc
373746.3	6903047.6	39	TOP	MAPPING POINT	eh	
380950.8	6895834.7	40	TOP	MAPPING POINT	ML	Plateau Plutonic granitic rock Lt grey white Mixture
381125.1	6895634.7	41	TOP	MAPPING POINT	ML	Plateau Plutonic granitic intrusive Lt rusty orange massive Mixture rusty weathering
381082	6895717.2	42	top	e5239067	eh	Plutonic granodiorite pink Course Veins

381754.4	6896187.2	43	top	e5239068	eh	Plutonic granodiorite pink Course mn stain; minor hematite Veins
381374.1	6895838.5	44	TOP	E5239712	ML	Ridge Top Plutonic Epithermal tan white rusty crystalline epithermal Course epithermal related Mn oxides hydrothermally altered epithermal vein cryptocrystalline textures
381431.3	6895840.2	45	TOP	E5239713	ML	Ridge Top Plutonic Hydrothermally altered Intrusion Rusty Tan crystalline Mixture hydrothermally alteration ? Disseminated Highly oxidized/altered hydrothermally altered rock nearby epithermal quartz
381533	6895938.9	46	TOP	E5239714	ML	Ridge Top Plutonic hydrothermally altered Intrusion rusty tan crystalline Mixture hydrothermal siliceous highly oxidized rock siliceous hydrothermally altered Intrusion
381544.2	6895954.9	47	TOP	E5239715	ML	Mid Slope Plutonic Epithermal quartz vein cryptocrystalline Rusty Tan white cryptocrystalline Mixture hydrothermally altered quartz highly oxidized quartz vein cryptocrystalline
381893.6	6896058	48	TOP	E5239716	ML	Mid Slope Plutonic Hydrothermally altered Intrusion White Rusty Tan crystalline Fine Hydrothermally altered Intrusion Oxidized Quartz vein
381932	6896048.1	49	TOP	MAPPING POINT	ML	Mid Slope Plutonic Manganese stained intrusive pink tan rusty crystalline Mixture Altered Intrusion Disseminated Mn Oxides

382567.9	6895686.1	50	TOP	MAPPING POINT	ML	Plateau Volcanic Andesite Dark massive Fine Lt rusty weathering
382955.4	6895820.2	51	TOP	MAPPING POINT	ML	Plateau Volcanic Andesitic dark massive Fine Oxidation weathering
381710.8	6896275.1	52	TOP	MAPPING POINT	ML	Plateau Plutonic granitic rock rusty Mixture Rusty oxidation py ?
380683.3	6896746.1	53	top	MAPPING POINT	eh	Plutonic syenite(?) pink to red frost heave float Mixture qtz content possibly <2% maybe syenite???
380627	6896746.7	54	TOP	MAPPING POINT	ML	Mid Slope Plutonic Granitic Intrusion - low quartz - syenitic Rusty pink Crystalline Mixture Weathering oxidation? Feldspars appear weakly altered
380688.8	6896756	55	top	e5239083	eh	Plutonic syenite pink to buff float Mixture weak clay alteration of feldspars
380573.4	6896847.6	56	TOP	MAPPING POINT	ML	Mid Slope Plutonic Granitic Intrusion - Syenitic Rusty brown Crystalline Mixture Minor propylitic Stringer Green silicate in rock - quartz?

380681.4	6896824.2	57	top	e5239084	eh	Mid Slope Volcanic qtz fragments in rhyolite pink float Fine no visible sulfides
380640.2	6897013.4	58	top	e5239085	eh	Volcanic rusty rhyolite pink to red float Fine weak feldspar alteration; rusty surfaces no visible sulfides
380330.2	6896990.6	59	TOP	MAPPING POINT	ML	Mid Slope Plutonic Syenitic Intrusion ? Pink rusty Crystalline Mixture Weathering oxidation stain Rock may have weak propylitic alt
380711.3	6897038.7	60	top	e5239086	eh	Volcanic rhyolite pink to buff float Fine clay alteration and minor brecciation limonite and hematite staining
380727.8	6897043.9	61	top	e5239087	eh	qtzo-feldspatic rock red float probably massive Course hornblend partially altered to epidote qtz content <5%; hornblend <10%
380772.4	6897047.7	62	top	e5239088	eh	Plutonic qtz stringers <1cm white to buff float Mixture feldspars wk-mod altered to clay no visible sulfides hosted in syenitic rock; pink; qtz <5%
380149.2	6897406.7	63	TOP	MAPPING POINT	ML	Mid Slope Plutonic Granitic Intrusion Pink white Rusty Crystalline Mixture Feldspars altered oxidized

380945.1	6897131	64	top	MAPPING POINT	eh	Plutonic granite pink float massive Mixture
380440.8	6897204.4	65	top	MAPPING POINT	eh	syenitic feld-hornblend red float Mixture weak hornblend alteration to epidote qtz <2%
379072.3	6897797.8	66	TOP	MAPPING POINT	ML	Mid Slope Plutonic Granitic Intrusion Lt rusty white Crystalline Mixture Lt oxidation weathering

APPENDIX D

**Rock Sample Descriptions
Rock Assay Certificate**

Sample ID	Location UTM		Type	Property	Description
	Easting	Northing			
E5238960	374172	6902569	Select	TOP	Dark Andesite porph Fine grained matrix. Disseminated sulfides with carbonate alteration. Dark green carbonate
E5238961	374200	6902557	Select	TOP	Dark Andesite porph Fine grained matrix. Sulfide stringer, carbonate alteration, disseminated sulfides. Dark green carbonate.
E5238962	374276	6902505	Select	TOP	Dark Andesite porph Fine grained matrix, carbonate alteration. Dark green and light-brown carbonate.
E5239710	373936	6902569	Select	TOP	Andesite porphyry porphyritic Mixture. Finely fractured, sulfides (pyrite) associated with carbonate alteration (propylitic?).
E5239711	373936	6902569	Select	TOP	Volcanic. Andesite porphyry with propylitic and carbonate alteration. Sheeted veins and fractures. Slightly magnetic.
E5239712	373668	6902847	Select	TOP	Volcanic. Andesite porphyry with propylitic alteration. Rusty-brown color. Slightly magnetic.
E5239713	381374	6895838	Select	TOP	Plutonic. Course crystalline with epithermal alteration. Tan to white, highly oxidized.
E5239714	381431	6895840	Select	TOP	Plutonic. Hydrothermally altered, tan to white, highly oxidized.
E5239715	381533	6895939	Select	TOP	Plutonic. Siliceous hydrothermally altered. Rusty tan color, highly oxidized.
E5239716	381544	6895955	Select	TOP	Plutonic. Epithermal quartz vein, cryptocrystalline alteration. Rusty tan orange color, oxidized.
E5239060	374534	6902123	Select	TOP	Qtz feld porphyry, very siliceous, minor disseminated pyrite, Fe staining on fractures, buff colored weathered surface
E5239061	374280	6902318	Select	TOP	Buff-cream colored rhyolite, 1-2% euhedral pyrite, some alteration to hematite, fg very siliceous, locally weakly porphyritic
E5239062	373995	6902768	Select	TOP	Qtz feld porphyry, very siliceous, weakly porphyritic, disseminated pyrite <1%, minor qtz stringers, pyrite on fractures << 1%
E5239063	373929	6902621	Select	TOP	Dk grey to black very siliceous. Hornfels (?). Fine grained silvery sulfides < 1%.
E5239064	373897	6902662	Select	TOP	Weakly porphyritic, black, very siliceous, hairline fractures and veins with minor pyrite, 1-2% disseminated pyrite, multi-directional fractures and veins
E5239065	373718	6902859	Select	TOP	Siliceous andecite(?) porphyry, <<1% disseminated pyrite, weathered pink, cut by granitic intrusions ~ 2 cm and by qtz veins <10mm. Central portion of qtz veins show hematite and iron staining and silvery sulfide (pyrite?) << 1%
E5239066	373749	6903051	Select	TOP	White qtz vein 15 cm, float in pink weathered porphyry, pyrite 1-2% with rusty staining, vein material 1.5x0.3 m
E5239067	381080	6895717	Select	TOP	Banded qtz float, white to cream colored, vuggy with fg druzy qtz, trace possible very fine disseminated sulfides

E5239068	381756	6896190	Select	TOP	Qtz float, no obvious sulfides, weak hematitic staining, possibly brecciated, manganese staining
E5239083	380691	6896761	Select	TOP	Syentie float. Weak clay alteration with minor manganese staining.
E5239084	380685	6896827	Select	TOP	Float. Qtz fragments hosted in fine grained rhyolite
E5239085	380642	6897013	Select	TOP	Float. Rusty rhyolite fragments with weak to moderate clay alteration.
E5239086	380714	6897036	Select	TOP	Float. Rusty rhyolite, possibly brecciated, vuggy. Limonite and hematite staining.
E5239087	380724	6897042	Select	TOP	Float. Feldspar and amphiboles, with amphibole partially altered to epidote (skarn?)
E5239088	380769	5239088	Select	TOP	Float. Qtz stringers <1cm in weak to moderately clay altered syenitic rock. Qtz < 5%. Minor limonite formation



INSPECTORATE

A Bureau Veritas Group Company

Certificate of Analysis

11-360-05136-01

Inspectorate Exploration & Mining Services Ltd.
#200 - 11620 Horseshoe Way
Richmond, British Columbia V7A 4V5 Canada
Phone: 604-272-7818

Distribution List

Attention: Tony Simon
418 East 14th Street
North Vancouver, BC V7L 2N8
Phone: 604-984-3663
EMail: reliancegeo@telus.net

Submitted By: **Reliance Geological Services**
418 East 14th Street
North Vancouver, BC V7L 2N8

Date Received: 07/18/2011
Date Completed: 08/03/2011
Invoice:

Attention: **Tony Simon**

Description: **Yes Exploration Syndicate**

Location	Samples	Type	Preparation Description
Whitehorse, YT	8	Rock	SP-RX-2K/Rock/Chips/Drill Core

Location	Method	Description
Vancouver, BC	30-AR-TR	30 Element, Aqua Regia, ICP, Trace Level
Vancouver, BC	Au-1AT-AA	Au, 1AT Fire Assay, AAS

The results of this assay were based solely upon the content of the sample submitted. Any decision to invest should be made only after the potential investment value of the claim or deposit has been determined based on the results of assays of multiple samples of geologic materials collected by the prospective investor or by a qualified person selected by him and based on an evaluation of all engineering data which is available concerning any proposed project. For our complete terms and conditions please see our website at www.inspectorate.com.

By 
Mike Caron, Lab Manager



INSPECTORATE

A Bureau Veritas Group Company

#200 - 11620 Horseshoe Way

Richmond, British Columbia V7A 4V5
Canada

Certificate of Analysis

11-360-05136-01

Reliance Geological Services
418 East 14th Street
North Vancouver, BC V7L 2N8

Sample Description	Sample Type	Au	Ag	Al	As	Ba	Bi	Ca	Cd	Co	Cr	Cu	Fe	Hg	K
		Au-1AT-AA ppm 0.005	30-AR-TR ppm 0.1	30-AR-TR % 0.01	30-AR-TR ppm 5	30-AR-TR ppm 10	30-AR-TR ppm 2	30-AR-TR % 0.01	30-AR-TR ppm 0.5	30-AR-TR ppm 1	30-AR-TR ppm 1	30-AR-TR ppm 1	30-AR-TR % 0.01	30-AR-TR ppm 3	30-AR-TR % 0.01
E5239060	Rock	<0.005	<0.1	1.54	<5	229	<2	0.57	<0.5	11	67	8	3.04	<3	0.64
E5239061	Rock	<0.005	<0.1	0.44	<5	133	<2	0.02	<0.5	<1	48	3	0.69	<3	0.21
E5239062	Rock	<0.005	<0.1	1.82	<5	678	<2	0.43	<0.5	11	76	21	3.10	<3	1.09
E5239064	Rock	<0.005	<0.1	1.66	5	277	<2	0.55	<0.5	10	114	10	2.60	<3	0.72
E5239065	Rock	<0.005	<0.1	2.15	<5	605	<2	0.43	<0.5	11	75	18	3.04	<3	1.72
E5239066	Rock	<0.005	0.6	0.14	<5	418	2	0.10	<0.5	2	127	8	0.55	<3	0.08
E5239067	Rock	<0.005	<0.1	0.28	13	50	<2	<0.01	<0.5	<1	108	12	0.32	<3	0.16
E5239068	Rock	<0.005	0.2	0.50	169	458	<2	0.02	<0.5	2	74	10	1.30	<3	0.14



INSPECTORATE

A Bureau Veritas Group Company

#200 - 11620 Horseshoe Way

Richmond, British Columbia V7A 4V5
Canada

Certificate of Analysis

11-360-05136-01

Reliance Geological Services
418 East 14th Street
North Vancouver, BC V7L 2N8

Sample Description	Sample Type	La	Mg	Mn	Mo	Na	Ni	P	Pb	Sb	Sc	Sr	Ti	Tl	V
		30-AR-TR ppm	30-AR-TR %	30-AR-TR ppm	30-AR-TR ppm	30-AR-TR %	30-AR-TR ppm	30-AR-TR ppm	30-AR-TR ppm	30-AR-TR ppm	30-AR-TR ppm	30-AR-TR ppm	30-AR-TR ppm	30-AR-TR %	30-AR-TR ppm
		2	0.01	5	1	0.01	1	10	2	2	1	1	0.01	10	1
E5239060	Rock	8	1.25	410	<1	0.13	11	572	<2	<2	9	44	0.20	<10	92
E5239061	Rock	23	0.06	127	3	0.04	1	85	<2	3	<1	5	<0.01	<10	2
E5239062	Rock	12	1.15	531	4	0.18	9	490	<2	4	11	61	0.21	<10	91
E5239064	Rock	14	1.01	502	6	0.19	9	526	6	3	10	46	0.21	<10	95
E5239065	Rock	9	1.81	666	6	0.15	11	306	<2	<2	15	72	0.33	<10	113
E5239066	Rock	<2	0.02	133	6	<0.01	4	30	13	4	<1	7	<0.01	<10	3
E5239067	Rock	4	0.01	29	1	<0.01	3	40	15	4	<1	10	<0.01	<10	4
E5239068	Rock	8	0.01	1056	4	<0.01	3	91	13	12	1	23	<0.01	<10	4



INSPECTORATE

A Bureau Veritas Group Company

#200 - 11620 Horseshoe Way

Richmond, British Columbia V7A 4V5
Canada

Certificate of Analysis

11-360-05136-01

Reliance Geological Services
418 East 14th Street
North Vancouver, BC V7L 2N8

Sample Description	Sample Type	W	Zn	Zr
		30-AR-TR ppm	30-AR-TR ppm	30-AR-TR ppm
E5239060	Rock	<10	59	4
E5239061	Rock	<10	24	8
E5239062	Rock	<10	55	5
E5239064	Rock	<10	58	9
E5239065	Rock	<10	67	7
E5239066	Rock	<10	11	3
E5239067	Rock	<10	27	4
E5239068	Rock	<10	37	9



INSPECTORATE

A Bureau Veritas Group Company

#200 - 11620 Horseshoe Way

Richmond, British Columbia V7A 4V5
Canada

Certificate of Analysis

11-360-05136-01

Reliance Geological Services
418 East 14th Street
North Vancouver, BC V7L 2N8

Sample Description	Sample Type	Au	Ag	Al	As	Ba	Bi	Ca	Cd	Co	Cr	Cu	Fe	Hg	K
		Au-1AT-AA ppm 0.005	30-AR-TR ppm 0.1	30-AR-TR % 0.01	30-AR-TR ppm 5	30-AR-TR ppm 10	30-AR-TR ppm 2	30-AR-TR % 0.01	30-AR-TR ppm 0.5	30-AR-TR ppm 1	30-AR-TR ppm 1	30-AR-TR ppm 1	30-AR-TR % 0.01	30-AR-TR ppm 3	30-AR-TR % 0.01
E5239060	Rock		<0.1	1.54	<5	229	<2	0.57	<0.5	11	67	8	3.04	<3	0.64
E5239060 Dup			<0.1	1.58	<5	227	<2	0.58	<0.5	11	66	6	3.00	<3	0.63
QCV1107-01517-0002-BLK			<0.1	<0.01	<5	<10	<2	<0.01	<0.5	<1	<1	<1	<0.01	<3	<0.01
STD-OREAS94-2A expected			3.4							23		11300			
STD-OREAS94-2A result			3.6							21		>10000			
E5239060	Rock	<0.005													
E5239060 Dup		<0.005													



INSPECTORATE

A Bureau Veritas Group Company

#200 - 11620 Horseshoe Way

Richmond, British Columbia V7A 4V5
Canada

Certificate of Analysis

11-360-05136-01

Reliance Geological Services
418 East 14th Street
North Vancouver, BC V7L 2N8

Sample Description	Sample Type	La	Mg	Mn	Mo	Na	Ni	P	Pb	Sb	Sc	Sr	Ti	Tl	V
		30-AR-TR ppm	30-AR-TR %	30-AR-TR ppm	30-AR-TR ppm	30-AR-TR %	30-AR-TR ppm	30-AR-TR ppm	30-AR-TR ppm	30-AR-TR ppm	30-AR-TR ppm	30-AR-TR ppm	30-AR-TR ppm	30-AR-TR %	30-AR-TR ppm
		2	0.01	5	1	0.01	1	10	2	2	1	1	0.01	10	1
E5239060	Rock	8	1.25	410	<1	0.13	11	572	<2	<2	9	44	0.20	<10	92
E5239060 Dup		8	1.26	417	<1	0.14	11	562	<2	<2	9	44	0.21	<10	91
QCV1107-01517-0002-BLK		<2	<0.01	<5	<1	<0.01	<1	<10	<2	<2	<1	<1	<0.01	<10	<1
STD-OREAS94-2A expected									31						
STD-OREAS94-2A result									32						



A Bureau Veritas Group Company

#200 - 11620 Horseshoe Way
 Richmond, British Columbia V7A 4V5
 Canada

Certificate of Analysis

11-360-05136-01

Reliance Geological Services
 418 East 14th Street
 North Vancouver, BC V7L 2N8

Sample Description	Sample Type	W	Zn	Zr
		30-AR-TR ppm	30-AR-TR ppm	30-AR-TR ppm
		10	2	2
E5239060	Rock	<10	59	4
E5239060 Dup		<10	57	4
QCV1107-01517-0002-BLK		<10	<2	<2
STD-OREAS94-2A expected			167	
STD-OREAS94-2A result			165	



Certificate of Analysis

11-360-05353-01

Inspectorate Exploration & Mining Services Ltd.
 #200 - 11620 Horseshoe Way
 Richmond, British Columbia V7A 4V5 Canada
 Phone: 604-272-7818

<p style="text-align: center;">Distribution List</p> <p>Attention: Ed Harrington 3476 Dartmoor Place Vancouver, BC V5S 4G2 Phone: 604-437-9538 EMail: ed.harrington.geo@gmail.com</p>	<table style="width: 100%; border: none;"> <tr> <td style="width: 60%;">Submitted By: Reliance Geological Services 3476 Dartmoor Place Vancouver, BC V5S 4G2</td> <td style="width: 40%; text-align: right;">Date Received: 07/25/2011 Date Completed: 08/05/2011 Invoice:</td> </tr> <tr> <td colspan="2" style="text-align: center;">Attention: Ed Harrington</td> </tr> <tr> <td colspan="2" style="text-align: center;">Project: TOP Description: Reliance Geological Services</td> </tr> </table> <table style="width: 100%; border: none;"> <thead> <tr> <th style="text-align: left;">Location</th> <th style="text-align: center;">Samples</th> <th style="text-align: left;">Type</th> <th style="text-align: left;">Preparation Description</th> </tr> </thead> <tbody> <tr> <td>Whitehorse, YT</td> <td style="text-align: center;">7</td> <td>Rock</td> <td>SP-RX-2K/Rock/Chips/Drill Core</td> </tr> </tbody> </table> <table style="width: 100%; border: none;"> <thead> <tr> <th style="text-align: left;">Location</th> <th style="text-align: left;">Method</th> <th style="text-align: left;">Description</th> </tr> </thead> <tbody> <tr> <td>Vancouver, BC</td> <td>30-AR-TR</td> <td>30 Element, Aqua Regia, ICP, Trace Level</td> </tr> <tr> <td>Vancouver, BC</td> <td>Au-1AT-AA</td> <td>Au, 1AT Fire Assay, AAS</td> </tr> </tbody> </table>	Submitted By: Reliance Geological Services 3476 Dartmoor Place Vancouver, BC V5S 4G2	Date Received: 07/25/2011 Date Completed: 08/05/2011 Invoice:	Attention: Ed Harrington		Project: TOP Description: Reliance Geological Services		Location	Samples	Type	Preparation Description	Whitehorse, YT	7	Rock	SP-RX-2K/Rock/Chips/Drill Core	Location	Method	Description	Vancouver, BC	30-AR-TR	30 Element, Aqua Regia, ICP, Trace Level	Vancouver, BC	Au-1AT-AA	Au, 1AT Fire Assay, AAS
Submitted By: Reliance Geological Services 3476 Dartmoor Place Vancouver, BC V5S 4G2	Date Received: 07/25/2011 Date Completed: 08/05/2011 Invoice:																							
Attention: Ed Harrington																								
Project: TOP Description: Reliance Geological Services																								
Location	Samples	Type	Preparation Description																					
Whitehorse, YT	7	Rock	SP-RX-2K/Rock/Chips/Drill Core																					
Location	Method	Description																						
Vancouver, BC	30-AR-TR	30 Element, Aqua Regia, ICP, Trace Level																						
Vancouver, BC	Au-1AT-AA	Au, 1AT Fire Assay, AAS																						

The results of this assay were based solely upon the content of the sample submitted. Any decision to invest should be made only after the potential investment value of the claim or deposit has been determined based on the results of assays of multiple samples of geologic materials collected by the prospective investor or by a qualified person selected by him and based on an evaluation of all engineering data which is available concerning any proposed project. For our complete terms and conditions please see our website at www.inspectorate.com.

By _____
 Mike Caron, Lab Manager



INSPECTORATE

A Bureau Veritas Group Company

#200 - 11620 Horseshoe Way

Richmond, British Columbia V7A 4V5
Canada

Certificate of Analysis

11-360-05353-01

Reliance Geological Services

3476 Dartmoor Place

Vancouver, BC V5S 4G2

Sample Description	Sample Type	Au	Ag	Al	As	Ba	Bi	Ca	Cd	Co	Cr	Cu	Fe	Hg	K
		Au-1AT-AA ppm 0.005	30-AR-TR ppm 0.1	30-AR-TR % 0.01	30-AR-TR ppm 5	30-AR-TR ppm 10	30-AR-TR ppm 2	30-AR-TR % 0.01	30-AR-TR ppm 0.5	30-AR-TR ppm 1	30-AR-TR ppm 1	30-AR-TR ppm 1	30-AR-TR % 0.01	30-AR-TR ppm 3	30-AR-TR % 0.01
E5239083	Rock	0.006	<0.1	0.32	31	58	<2	0.03	<0.5	2	77	5	0.79	<3	0.12
E5239084	Rock	0.006	0.5	0.17	6	18	<2	0.02	<0.5	<1	127	3	0.30	<3	0.05
E5239085	Rock	<0.005	<0.1	0.42	30	39	<2	0.01	<0.5	<1	63	2	1.46	<3	0.11
E5239086	Rock	<0.005	<0.1	0.32	60	32	<2	0.01	<0.5	<1	60	8	1.20	<3	0.12
E5239087	Rock	0.020	<0.1	1.06	<5	112	<2	0.44	<0.5	7	61	4	1.95	<3	0.12
E5239088	Rock	<0.005	<0.1	0.41	45	340	2	0.01	<0.5	<1	55	3	0.54	<3	0.10
E5239063	Rock	<0.005	<0.1	2.05	11	82	5	0.60	<0.5	10	62	23	3.14	<3	0.89



INSPECTORATE

A Bureau Veritas Group Company

#200 - 11620 Horseshoe Way

Richmond, British Columbia V7A 4V5
Canada

Certificate of Analysis

11-360-05353-01

Reliance Geological Services

3476 Dartmoor Place

Vancouver, BC V5S 4G2

Sample Description	Sample Type	La	Mg	Mn	Mo	Na	Ni	P	Pb	Sb	Sc	Sr	Ti	Tl	V
		30-AR-TR ppm	30-AR-TR %	30-AR-TR ppm	30-AR-TR ppm	30-AR-TR %	30-AR-TR ppm	30-AR-TR ppm	30-AR-TR ppm	30-AR-TR ppm	30-AR-TR ppm	30-AR-TR ppm	30-AR-TR ppm	30-AR-TR %	30-AR-TR ppm
		2	0.01	5	1	0.01	1	10	2	2	1	1	0.01	10	1
E5239083	Rock	18	0.01	231	1	0.05	3	145	20	2	1	14	<0.01	<10	7
E5239084	Rock	3	<0.01	68	<1	0.04	3	46	12	<2	<1	5	<0.01	<10	2
E5239085	Rock	8	<0.01	113	2	0.02	2	139	9	3	1	9	<0.01	<10	8
E5239086	Rock	7	<0.01	40	26	0.01	2	114	44	16	<1	8	<0.01	<10	3
E5239087	Rock	14	0.64	531	1	0.06	3	402	7	<2	3	27	0.03	<10	34
E5239088	Rock	7	<0.01	57	11	<0.01	2	71	24	<2	1	11	<0.01	<10	4
E5239063	Rock	7	1.13	480	<1	0.19	8	383	<2	<2	10	34	0.15	<10	78



INSPECTORATE

A Bureau Veritas Group Company

#200 - 11620 Horseshoe Way

Richmond, British Columbia V7A 4V5
Canada

Certificate of Analysis

11-360-05353-01

Reliance Geological Services

3476 Dartmoor Place

Vancouver, BC V5S 4G2

Sample Description	Sample Type	W	Zn	Zr
		30-AR-TR ppm	30-AR-TR ppm	30-AR-TR ppm
E5239083	Rock	<10	61	9
E5239084	Rock	<10	4	4
E5239085	Rock	<10	10	8
E5239086	Rock	<10	15	7
E5239087	Rock	<10	40	12
E5239088	Rock	<10	4	8
E5239063	Rock	<10	42	5



INSPECTORATE

A Bureau Veritas Group Company

#200 - 11620 Horseshoe Way

Richmond, British Columbia V7A 4V5
Canada

Certificate of Analysis

11-360-05353-01

Reliance Geological Services

3476 Dartmoor Place

Vancouver, BC V5S 4G2

Sample Description	Sample Type	Au	Ag	Al	As	Ba	Bi	Ca	Cd	Co	Cr	Cu	Fe	Hg	K
		Au-1AT-AA ppm	30-AR-TR ppm	30-AR-TR %	30-AR-TR ppm	30-AR-TR ppm	30-AR-TR ppm	30-AR-TR ppm	30-AR-TR %	30-AR-TR ppm	30-AR-TR ppm	30-AR-TR ppm	30-AR-TR ppm	30-AR-TR %	30-AR-TR ppm
E5239083	Rock	0.005	<0.1	0.32	31	58	<2	0.03	<0.5	2	77	5	0.79	<3	0.12
E5239083 Dup			<0.1	0.32	32	59	<2	0.03	<0.5	2	77	5	0.79	<3	0.13
QCV1107-02253-0002-BLK			<0.1	<0.01	<5	<10	<2	<0.01	<0.5	<1	<1	<1	<0.01	<3	<0.01
STD-OREAS94-2A expected			3.4							23		11300			
STD-OREAS94-2A result			3.3							23		>10000			
QCV1107-02254-0002-BLK		<0.005													
STD-OxD87 expected		0.417													
STD-OxD87 result		0.401													



INSPECTORATE

A Bureau Veritas Group Company

#200 - 11620 Horseshoe Way

Richmond, British Columbia V7A 4V5
Canada

Certificate of Analysis

11-360-05353-01

Reliance Geological Services

3476 Dartmoor Place

Vancouver, BC V5S 4G2

Sample Description	Sample Type	La	Mg	Mn	Mo	Na	Ni	P	Pb	Sb	Sc	Sr	Ti	Tl	V
		30-AR-TR ppm	30-AR-TR %	30-AR-TR ppm	30-AR-TR ppm	30-AR-TR %	30-AR-TR ppm	30-AR-TR ppm	30-AR-TR ppm	30-AR-TR ppm	30-AR-TR ppm	30-AR-TR ppm	30-AR-TR ppm	30-AR-TR %	30-AR-TR ppm
		2	0.01	5	1	0.01	1	10	2	2	1	1	0.01	10	1
E5239083	Rock	18	0.01	231	1	0.05	3	145	20	2	1	14	<0.01	<10	7
E5239083 Dup		18	0.01	232	1	0.05	3	154	21	<2	1	14	<0.01	<10	7
QCV1107-02253-0002-BLK		<2	<0.01	<5	<1	<0.01	<1	<10	<2	<2	<1	<1	<0.01	<10	<1
STD-OREAS94-2A expected									31						
STD-OREAS94-2A result									32						



A Bureau Veritas Group Company

#200 - 11620 Horseshoe Way
 Richmond, British Columbia V7A 4V5
 Canada

Certificate of Analysis

11-360-05353-01

Reliance Geological Services
 3476 Dartmoor Place
 Vancouver, BC V5S 4G2

Sample Description	Sample Type	W	Zn	Zr
		30-AR-TR ppm	30-AR-TR ppm	30-AR-TR ppm
		10	2	2
E5239083	Rock	<10	61	9
E5239083 Dup		<10	60	9
QCV1107-02253-0002-BLK		<10	<2	<2
STD-OREAS94-2A expected			167	
STD-OREAS94-2A result			155	

Certificate of Analysis

11-360-05390-01

Inspectorate Exploration & Mining Services Ltd.
#200 - 11620 Horseshoe Way
Richmond, British Columbia V7A 4V5 Canada
Phone: 604-272-7818

<p style="text-align: center;">Distribution List</p> <p>Attention: Ed Harrington 3476 Dartmoor Place Vancouver, BC V5S 4G2 Phone: 604-437-9538 EMail: ed.harrington.geo@gmail.com</p>	<table style="width: 100%; border: none;"> <tr> <td style="width: 60%;">Submitted By: Reliance Geological Services 3476 Dartmoor Place Vancouver, BC V5S 4G2</td> <td style="width: 40%; text-align: right;">Date Received: 07/25/2011</td> </tr> <tr> <td style="text-align: center;">Attention: Ed Harrington</td> <td style="text-align: right;">Date Completed: 08/09/2011</td> </tr> <tr> <td style="text-align: center;">Project: TOP</td> <td style="text-align: right;">Invoice:</td> </tr> <tr> <td colspan="2">Description: Reliance Geological Services</td> </tr> </table> <table style="width: 100%; border: none;"> <thead> <tr> <th style="text-align: left;">Location</th> <th style="text-align: left;">Samples</th> <th style="text-align: left;">Type</th> <th style="text-align: left;">Preparation Description</th> </tr> </thead> <tbody> <tr> <td>Whitehorse, YT</td> <td>10</td> <td>Rock</td> <td>SP-RX-2K/Rock/Chips/Drill Core</td> </tr> </tbody> </table> <table style="width: 100%; border: none;"> <thead> <tr> <th style="text-align: left;">Location</th> <th style="text-align: left;">Method</th> <th style="text-align: left;">Description</th> </tr> </thead> <tbody> <tr> <td>Vancouver, BC</td> <td>30-AR-TR</td> <td>30 Element, Aqua Regia, ICP, Trace Level</td> </tr> <tr> <td>Vancouver, BC</td> <td>Au-1AT-AA</td> <td>Au, 1AT Fire Assay, AAS</td> </tr> </tbody> </table>	Submitted By: Reliance Geological Services 3476 Dartmoor Place Vancouver, BC V5S 4G2	Date Received: 07/25/2011	Attention: Ed Harrington	Date Completed: 08/09/2011	Project: TOP	Invoice:	Description: Reliance Geological Services		Location	Samples	Type	Preparation Description	Whitehorse, YT	10	Rock	SP-RX-2K/Rock/Chips/Drill Core	Location	Method	Description	Vancouver, BC	30-AR-TR	30 Element, Aqua Regia, ICP, Trace Level	Vancouver, BC	Au-1AT-AA	Au, 1AT Fire Assay, AAS
Submitted By: Reliance Geological Services 3476 Dartmoor Place Vancouver, BC V5S 4G2	Date Received: 07/25/2011																									
Attention: Ed Harrington	Date Completed: 08/09/2011																									
Project: TOP	Invoice:																									
Description: Reliance Geological Services																										
Location	Samples	Type	Preparation Description																							
Whitehorse, YT	10	Rock	SP-RX-2K/Rock/Chips/Drill Core																							
Location	Method	Description																								
Vancouver, BC	30-AR-TR	30 Element, Aqua Regia, ICP, Trace Level																								
Vancouver, BC	Au-1AT-AA	Au, 1AT Fire Assay, AAS																								

The results of this assay were based solely upon the content of the sample submitted. Any decision to invest should be made only after the potential investment value of the claim or deposit has been determined based on the results of assays of multiple samples of geologic materials collected by the prospective investor or by a qualified person selected by him and based on an evaluation of all engineering data which is available concerning any proposed project. For our complete terms and conditions please see our website at www.inspectorate.com.

By 
Mike Caron, Lab Manager



INSPECTORATE

A Bureau Veritas Group Company

#200 - 11620 Horseshoe Way

Richmond, British Columbia V7A 4V5
Canada

Certificate of Analysis

11-360-05390-01

Reliance Geological Services

3476 Dartmoor Place

Vancouver, BC V5S 4G2

Sample Description	Sample Type	Au	Ag	Al	As	Ba	Bi	Ca	Cd	Co	Cr	Cu	Fe	Hg	K
		Au-1AT-AA ppm 0.005	30-AR-TR ppm 0.1	30-AR-TR % 0.01	30-AR-TR ppm 5	30-AR-TR ppm 10	30-AR-TR ppm 2	30-AR-TR % 0.01	30-AR-TR ppm 0.5	30-AR-TR ppm 1	30-AR-TR ppm 1	30-AR-TR ppm 1	30-AR-TR % 0.01	30-AR-TR ppm 3	30-AR-TR % 0.01
E5239710	Rock	0.006	0.7	1.24	12	128	<2	0.65	<0.5	10	85	2	3.19	<3	0.73
E5239711	Rock	<0.005	0.3	0.30	5	132	<2	0.24	<0.5	2	101	17	1.08	<3	0.11
E5239712	Rock	<0.005	1.2	0.38	21	43	<2	<0.01	0.6	<1	82	23	0.88	<3	0.08
E5239713	Rock	<0.005	0.6	0.34	11	44	<2	<0.01	<0.5	<1	61	45	1.95	<3	0.11
E5239714	Rock	0.005	0.8	0.26	693	173	<2	0.01	<0.5	<1	92	19	2.10	6	0.13
E5239715	Rock	<0.005	0.4	0.24	207	247	<2	<0.01	<0.5	<1	93	15	0.97	<3	0.09
E5239716	Rock	<0.005	0.3	0.28	7	117	<2	<0.01	<0.5	<1	75	2	0.25	<3	0.08
E5238960	Rock	<0.005	0.2	1.60	10	93	<2	1.08	<0.5	8	69	22	2.61	<3	0.59
E5238961	Rock	<0.005	0.3	1.50	12	101	<2	0.72	<0.5	11	72	11	3.25	<3	0.83
E5238962	Rock	<0.005	0.2	2.36	16	120	<2	1.20	<0.5	11	66	3	3.13	<3	1.18



INSPECTORATE

A Bureau Veritas Group Company

#200 - 11620 Horseshoe Way

Richmond, British Columbia V7A 4V5
Canada

Certificate of Analysis

11-360-05390-01

Reliance Geological Services

3476 Dartmoor Place

Vancouver, BC V5S 4G2

Sample Description	Sample Type	La	Mg	Mn	Mo	Na	Ni	P	Pb	Sb	Sc	Sr	Ti	Tl	V
		30-AR-TR ppm	30-AR-TR %	30-AR-TR ppm	30-AR-TR ppm	30-AR-TR %	30-AR-TR ppm	30-AR-TR ppm	30-AR-TR ppm	30-AR-TR ppm	30-AR-TR ppm	30-AR-TR ppm	30-AR-TR ppm	30-AR-TR %	30-AR-TR ppm
		2	0.01	5	1	0.01	1	10	2	2	1	1	0.01	10	1
E5239710	Rock	9	1.16	485	3	0.07	11	756	34	<2	8	21	0.14	13	92
E5239711	Rock	21	0.13	460	29	0.06	3	173	25	<2	2	11	<0.01	<10	11
E5239712	Rock	5	<0.01	160	4	<0.01	3	79	104	9	1	20	<0.01	<10	4
E5239713	Rock	7	<0.01	78	2	<0.01	2	181	310	15	<1	4	<0.01	<10	5
E5239714	Rock	<2	<0.01	31	181	<0.01	2	97	257	190	<1	10	<0.01	<10	2
E5239715	Rock	<2	<0.01	25	72	<0.01	3	24	170	58	<1	10	<0.01	<10	1
E5239716	Rock	5	<0.01	56	<1	<0.01	2	<10	22	<2	<1	6	<0.01	<10	1
E5238960	Rock	5	0.74	377	34	0.11	7	649	9	<2	8	57	0.09	<10	89
E5238961	Rock	6	1.18	502	4	0.11	12	814	9	<2	9	28	0.14	12	89
E5238962	Rock	4	1.22	381	4	0.14	10	784	6	<2	10	66	0.14	14	98



INSPECTORATE

A Bureau Veritas Group Company

#200 - 11620 Horseshoe Way

Richmond, British Columbia V7A 4V5
Canada

Certificate of Analysis

11-360-05390-01

Reliance Geological Services

3476 Dartmoor Place

Vancouver, BC V5S 4G2

Sample Description	Sample Type	W	Zn	Zr
		30-AR-TR ppm	30-AR-TR ppm	30-AR-TR ppm
		10	2	2
E5239710	Rock	<10	112	5
E5239711	Rock	<10	84	16
E5239712	Rock	<10	97	5
E5239713	Rock	<10	106	6
E5239714	Rock	<10	81	5
E5239715	Rock	<10	64	4
E5239716	Rock	<10	39	4
E5238960	Rock	<10	60	6
E5238961	Rock	<10	68	4
E5238962	Rock	<10	100	6



INSPECTORATE

A Bureau Veritas Group Company

#200 - 11620 Horseshoe Way

Richmond, British Columbia V7A 4V5
Canada

Certificate of Analysis

11-360-05390-01

Reliance Geological Services

3476 Dartmoor Place

Vancouver, BC V5S 4G2

Sample Description	Sample Type	Au	Ag	Al	As	Ba	Bi	Ca	Cd	Co	Cr	Cu	Fe	Hg	K
		Au-1AT-AA ppm	30-AR-TR ppm	30-AR-TR %	30-AR-TR ppm	30-AR-TR ppm	30-AR-TR ppm	30-AR-TR %	30-AR-TR ppm	30-AR-TR ppm	30-AR-TR ppm	30-AR-TR ppm	30-AR-TR ppm	30-AR-TR %	30-AR-TR ppm
		0.005	0.1	0.01	5	10	2	0.01	0.5	1	1	1	0.01	3	0.01
E5239710	Rock		0.7	1.24	12	128	<2	0.65	<0.5	10	85	2	3.19	<3	0.73
E5239710 Dup			0.6	1.23	12	125	<2	0.64	<0.5	11	87	2	3.15	<3	0.74
QCV1107-02153-0002-BLK			<0.1	<0.01	<5	<10	<2	<0.01	<0.5	<1	<1	<1	<0.01	<3	<0.01
STD-OREAS94-2A expected			3.4				9			23		11300			
STD-OREAS94-2A result			3.2				9			21		>10000			
E5239710	Rock	0.006													
E5239710 Dup		0.006													
QCV1107-02154-0002-BLK		<0.005													
STD-Oxi81 expected		1.807													
STD-Oxi81 result		1.912													



INSPECTORATE

A Bureau Veritas Group Company

#200 - 11620 Horseshoe Way

Richmond, British Columbia V7A 4V5
Canada

Certificate of Analysis

11-360-05390-01

Reliance Geological Services

3476 Dartmoor Place

Vancouver, BC V5S 4G2

Sample Description	Sample Type	La	Mg	Mn	Mo	Na	Ni	P	Pb	Sb	Sc	Sr	Ti	Tl	V
		30-AR-TR ppm	30-AR-TR %	30-AR-TR ppm	30-AR-TR ppm	30-AR-TR %	30-AR-TR ppm	30-AR-TR ppm	30-AR-TR ppm	30-AR-TR ppm	30-AR-TR ppm	30-AR-TR ppm	30-AR-TR ppm	30-AR-TR %	30-AR-TR ppm
		2	0.01	5	1	0.01	1	10	2	2	1	1	0.01	10	1
E5239710	Rock	9	1.16	485	3	0.07	11	756	34	<2	8	21	0.14	13	92
E5239710 Dup		8	1.15	486	3	0.07	11	751	33	<2	8	20	0.14	13	92
QCV1107-02153-0002-BLK		<2	<0.01	<5	<1	<0.01	<1	<10	<2	<2	<1	<1	<0.01	<10	<1
STD-OREAS94-2A expected									31						
STD-OREAS94-2A result									28						



A Bureau Veritas Group Company

#200 - 11620 Horseshoe Way

Richmond, British Columbia V7A 4V5
Canada

Certificate of Analysis

11-360-05390-01

Reliance Geological Services

3476 Dartmoor Place

Vancouver, BC V5S 4G2

Sample Description	Sample Type	W	Zn	Zr
		30-AR-TR ppm	30-AR-TR ppm	30-AR-TR ppm
		10	2	2
E5239710	Rock	<10	112	5
E5239710 Dup		<10	110	5
QCV1107-02153-0002-BLK		<10	<2	<2
STD-OREAS94-2A expected			167	
STD-OREAS94-2A result			171	

APPENDIX E
Soil Sample Descriptions
Soil Assay Certificate

Easting	Northing	Sample
371842	6901877	TOP 1
371903	6901949	TOP 2
372084	6902194	TOP 5
372146	6902264	TOP 6
372273	6902430	TOP 8
372829	6903140	TOP 17
372885	6903211	TOP 18
372952	6903290	TOP 19
373012	6903375	TOP 20
373073	6903449	TOP 21
373131	6903529	TOP 22
373196	6903608	TOP 23
373317	6903767	TOP 25
373382	6903854	TOP 26
373441	6903932	TOP 27
373506	6904008	TOP 28
371979	6901895	TOP 30
372043	6901974	TOP 31
372105	6902051	TOP 32
372166	6902138	TOP 33
372285	6902292	TOP 35
372345	6902368	TOP 36
372657	6902761	TOP 41
372719	6902842	TOP 42
372777	6902919	TOP 43
372840	6902996	TOP 44
372904	6903076	TOP 45
372966	6903153	TOP 46
373028	6903234	TOP 47
373088	6903311	TOP 48
373151	6903391	TOP 49
373211	6903468	TOP 50
373339	6903629	TOP 52

Easting	Northing	Sample
371995	6901741	TOP 57
372057	6901829	TOP 58
372182	6901994	TOP 60
372425	6902312	TOP 64
372492	6902384	TOP 65
372553	6902465	TOP 66
372616	6902546	TOP 67
372676	6902621	TOP 68
372735	6902701	TOP 69
372981	6903012	TOP 73
373106	6903171	TOP 75
373165	6903248	TOP 76
373230	6903329	TOP 77
373290	6903408	TOP 78
373409	6903568	TOP 80
373537	6903723	TOP 82
373599	6903807	TOP 83
372078	6901694	TOP 85
372136	6901772	TOP 86
372198	6901851	TOP 87
372263	6901927	TOP 88
372325	6902012	TOP 89
372509	6902244	TOP 92
372568	6902325	TOP 93
372627	6902403	TOP 94
372690	6902483	TOP 95
372755	6902559	TOP 96
372815	6902638	TOP 97
372999	6902871	TOP 100
373187	6903107	TOP 103
373246	6903186	TOP 104
373308	6903267	TOP 105
373492	6903503	TOP 108

Easting	Northing	Sample
373554	6903578	TOP 109
373677	6903738	TOP 111
372155	6901629	TOP 113
372343	6901862	TOP 116
372403	6901940	TOP 117
372461	6902021	TOP 118
371878	6902738	TOP 120
372647	6902259	TOP 121
372710	6902336	TOP 122
372770	6902414	TOP 123
372888	6902573	TOP 125
372955	6902653	TOP 126
373265	6903046	TOP 131
373325	6903126	TOP 132
373390	6903205	TOP 133
373448	6903287	TOP 134
373575	6903443	TOP 136
373633	6903517	TOP 137
373695	6903596	TOP 138
373757	6903677	TOP 139
372234	6901562	TOP 141
372360	6901722	TOP 143
372480	6901884	TOP 144
372598	6902047	TOP 147
372726	6902203	TOP 149
372974	6902511	TOP 153
373034	6902592	TOP 154
373098	6902671	TOP 155
373156	6902747	TOP 156
373401	6903066	TOP 160
373467	6903142	TOP 161
373526	6903224	TOP 162
373585	6903297	TOP 163

Easting	Northing	Sample
373648	6903381	TOP 164
373710	6903456	TOP 165
373775	6903538	TOP 166
373835	6903613	TOP 167
372374	6901584	TOP 170
372621	6901898	TOP 174
372742	6902052	TOP 176
372804	6902135	TOP 177
372866	6902217	TOP 178
372925	6902295	TOP 179
372990	6902375	TOP 180
373112	6902530	TOP 182
373171	6902606	TOP 183
373235	6902687	TOP 184
373357	6902840	TOP 186
373426	6902921	TOP 187
373483	6903008	TOP 188
373546	6903084	TOP 189
373605	6903166	TOP 190
373664	6903238	TOP 191
373727	6903317	TOP 192
373789	6903399	TOP 193
373850	6903478	TOP 194
373914	6903553	TOP 195
373976	6903634	TOP 196
372387	6901445	TOP 197
372454	6901522	TOP 198
372570	6901680	TOP 200
372635	6901760	TOP 201
372700	6901840	TOP 202
372823	6901993	TOP 204
372884	6902072	TOP 205
372946	6902149	TOP 206

Easting	Northing	Sample
373070	6902313	TOP 208
373127	6902391	TOP 209
373257	6902543	TOP 211
373376	6902703	TOP 213
373439	6902783	TOP 214
373500	6902862	TOP 215
373561	6902941	TOP 216
373621	6903021	TOP 217
373744	6903175	TOP 219
373810	6903255	TOP 220
374051	6903575	TOP 224
372473	6901382	TOP 225
372590	6901542	TOP 227
372653	6901619	TOP 228
372839	6901856	TOP 231
372904	6901935	TOP 232
372962	6902012	TOP 233
373028	6902092	TOP 234
373085	6902168	TOP 235
373147	6902247	TOP 236
373212	6902327	TOP 237
373334	6902485	TOP 239
373392	6902565	TOP 240
373455	6902643	TOP 241
373518	6902722	TOP 242
373578	6902798	TOP 243
373645	6902883	TOP 244
373700	6902958	TOP 245
373762	6903034	TOP 246
373826	6903115	TOP 247
373887	6903193	TOP 248
373949	6903273	TOP 249
374074	6903435	TOP 251

Easting	Northing	Sample
374130	6903515	TOP 252
372549	6901321	TOP 253
372612	6901396	TOP 254
372918	6901790	TOP 259
372980	6901872	TOP 260
373104	6902024	TOP 262
373163	6902111	TOP 263
373288	6902264	TOP 265
373350	6902344	TOP 266
373413	6902421	TOP 267
373536	6902582	TOP 269
373594	6902658	TOP 270
373654	6902735	TOP 271
373717	6902817	TOP 272
373780	6902896	TOP 273
373842	6902977	TOP 274
373902	6903052	TOP 275
373964	6903134	TOP 276
374023	6903214	TOP 277
374082	6903292	TOP 278
374150	6903368	TOP 279
374212	6903448	TOP 280
372690	6901338	TOP 282
372751	6901413	TOP 283
372814	6901500	TOP 284
372872	6901576	TOP 285
372935	6901658	TOP 286
372995	6901729	TOP 287
373121	6901893	TOP 289
373306	6902130	TOP 292
373365	6902204	TOP 293
373493	6902366	TOP 295
373522	6902415	TOP 296

Easting	Northing	Sample
373609	6902523	TOP 297
373734	6902683	TOP 299
373862	6902832	TOP 301
373920	6902912	TOP 302
373983	6903000	TOP 303
374104	6903157	TOP 305
372896	6901431	TOP 312
372951	6901511	TOP 313
373016	6901590	TOP 314
373073	6901670	TOP 315
373137	6901749	TOP 316
373508	6902222	TOP 322
373630	6902379	TOP 324
373695	6902454	TOP 325
373754	6902535	TOP 326
373812	6902613	TOP 327
373877	6902697	TOP 328
373935	6902770	TOP 329
373999	6902851	TOP 330
374061	6902932	TOP 331
374122	6903006	TOP 332
374183	6903087	TOP 333
374245	6903166	TOP 334
374308	6903249	TOP 335
374371	6903323	TOP 336
372909	6901294	TOP 339
372969	6901372	TOP 340
373031	6901450	TOP 341
373093	6901529	TOP 342
373217	6901686	TOP 344
373277	6901767	TOP 345
373462	6902004	TOP 348
373586	6902162	TOP 350

Easting	Northing	Sample
373710	6902319	TOP 352
373775	6902394	TOP 353
373834	6902475	TOP 354
373956	6902634	TOP 356
374077	6902794	TOP 358
374142	6902872	TOP 359
374201	6902948	TOP 360
374261	6903028	TOP 361
374324	6903104	TOP 362
374384	6903187	TOP 363
374452	6903262	TOP 364
372928	6901152	TOP 366
372986	6901232	TOP 367
373050	6901311	TOP 368
373114	6901390	TOP 369
373173	6901469	TOP 370
373234	6901548	TOP 371
373298	6901624	TOP 372
373480	6901865	TOP 375
373540	6901943	TOP 376
373604	6902020	TOP 377
373666	6902097	TOP 378
373727	6902177	TOP 379
373787	6902257	TOP 380
373851	6902336	TOP 381
373912	6902417	TOP 382
373973	6902493	TOP 383
374094	6902649	TOP 385
374280	6902889	TOP 388
374466	6903121	TOP 391
374523	6903204	TOP 392
372945	6901013	TOP 393
373004	6901090	TOP 394

Easting	Northing	Sample
373128	6901248	TOP 396
373192	6901325	TOP 397
373557	6901796	TOP 403
373621	6901874	TOP 404
373867	6902193	TOP 408
373929	6902273	TOP 409
373985	6902353	TOP 410
374051	6902429	TOP 411
374112	6902508	TOP 412
374298	6902746	TOP 415
374423	6902902	TOP 417
374541	6903060	TOP 419
374610	6903139	TOP 420
373022	6900953	TOP 421
373082	6901034	TOP 422
373147	6901115	TOP 423
373271	6901270	TOP 425
373389	6901419	TOP 427
373575	6901660	TOP 430
373635	6901739	TOP 431
373699	6901825	TOP 432
373756	6901902	TOP 433
373825	6901984	TOP 434
373944	6902136	TOP 436
374003	6902215	TOP 437
374066	6902292	TOP 438
374134	6902371	TOP 439
374191	6902446	TOP 440
374255	6902527	TOP 441
374318	6902606	TOP 442
374440	6902770	TOP 444
374498	6902844	TOP 445
374562	6902925	TOP 446

Easting	Northing	Sample
374623	6903004	TOP 447
374685	6903078	TOP 448
373102	6900887	TOP 449
373223	6901051	TOP 451
373286	6901126	TOP 452
373593	6901523	TOP 457
373716	6901681	TOP 459
373777	6901755	TOP 460
373840	6901836	TOP 461
373901	6901917	TOP 462
373964	6901997	TOP 463
374086	6902153	TOP 465
374147	6902228	TOP 466
374210	6902308	TOP 467
374333	6902465	TOP 469
374396	6902542	TOP 470
374453	6902623	TOP 471
374516	6902703	TOP 472
374576	6902781	TOP 473
374700	6902938	TOP 475
374764	6903020	TOP 476
373178	6900827	TOP 477
373303	6900986	TOP 479
373429	6901149	TOP 481
373671	6901453	TOP 485
373735	6901548	TOP 486
373793	6901621	TOP 487
373857	6901696	TOP 488
373919	6901779	TOP 489
373978	6901856	TOP 490
374042	6901930	TOP 491
374103	6902011	TOP 492
374164	6902090	TOP 493

Easting	Northing	Sample
374228	6902170	TOP 494
374288	6902246	TOP 495
374344	6902324	TOP 496
374410	6902402	TOP 497
374475	6902481	TOP 498
374659	6902719	TOP 501
374717	6902803	TOP 502
374782	6902877	TOP 503
374840	6902957	TOP 504
373261	6900769	TOP 505
373630	6901241	TOP 511
373693	6901322	TOP 512
373750	6901404	TOP 513
373874	6901557	TOP 515
373935	6901633	TOP 516
373996	6901712	TOP 517
373995	6901715	TOP 518
374239	6902029	TOP 521
374304	6902107	TOP 522
374366	6902186	TOP 523
374487	6902346	TOP 525
373336	6900702	TOP 533
373399	6900785	TOP 534
373768	6901254	TOP 540
373833	6901336	TOP 541
373893	6901410	TOP 542
373955	6901492	TOP 543
374014	6901569	TOP 544
374075	6901652	TOP 545
374137	6901732	TOP 546
374201	6901807	TOP 547
374261	6901884	TOP 548
374319	6901965	TOP 549

Easting	Northing	Sample
374382	6902041	TOP 550
374445	6902126	TOP 551
374505	6902200	TOP 552
374877	6902676	TOP 558
374999	6902833	TOP 560
373538	6900800	TOP 563
373599	6900877	TOP 564
373663	6900961	TOP 565
373723	6901040	TOP 566
373848	6901194	TOP 568
373910	6901275	TOP 569
373970	6901354	TOP 570
374030	6901435	TOP 571
374093	6901509	TOP 572
374154	6901589	TOP 573
374219	6901667	TOP 574
374277	6901745	TOP 575
374336	6901825	TOP 576
374401	6901906	TOP 577
374464	6901988	TOP 578
374522	6902062	TOP 579
374585	6902143	TOP 580
374649	6902219	TOP 581
374707	6902298	TOP 582
374773	6902381	TOP 583
374892	6902534	TOP 585
374954	6902613	TOP 586
375019	6902693	TOP 587
373804	6900975	TOP 594
373863	6901050	TOP 595
373923	6901135	TOP 596
373986	6901213	TOP 597
374049	6901289	TOP 598

Easting	Northing	Sample
374110	6901368	TOP 599
374229	6901533	TOP 601
374290	6901608	TOP 602
374358	6901686	TOP 603
374418	6901765	TOP 604
374602	6901996	TOP 607
374725	6902157	TOP 609
374786	6902237	TOP 610
374848	6902316	TOP 611
374910	6902395	TOP 612
374972	6902478	TOP 613
375029	6902553	TOP 614
375093	6902628	TOP 615
373636	6900600	TOP 618
373697	6900679	TOP 619
373762	6900765	TOP 620
373883	6900914	TOP 622
373945	6900991	TOP 623
374004	6901073	TOP 624
374069	6901156	TOP 625
374191	6901306	TOP 627
374252	6901388	TOP 628
374314	6901465	TOP 629
374621	6901861	TOP 634
374747	6902017	TOP 636
374804	6902099	TOP 637
374864	6902179	TOP 638
374927	6902257	TOP 639
374988	6902334	TOP 640
375042	6902413	TOP 641
374022	6900932	TOP 651
374082	6901011	TOP 652
374333	6901327	TOP 656

Easting	Northing	Sample
374392	6901407	TOP 657
374453	6901484	TOP 658
374516	6901563	TOP 659
374575	6901642	TOP 660
374637	6901721	TOP 661
374698	6901801	TOP 662
374822	6901958	TOP 664
374883	6902036	TOP 665
374945	6902114	TOP 666
375005	6902190	TOP 667
375067	6902272	TOP 668
375133	6902357	TOP 669
375256	6902508	TOP 671
373734	6900399	TOP 673
373793	6900476	TOP 674
373858	6900555	TOP 675
373912	6900634	TOP 676
373979	6900711	TOP 677
374039	6900793	TOP 678
374098	6900868	TOP 679
374158	6900954	TOP 680
374225	6901029	TOP 681
374287	6901104	TOP 682
374344	6901186	TOP 683
374406	6901261	TOP 684
374476	6901341	TOP 685
374535	6901421	TOP 686
374588	6901500	TOP 687
374721	6901652	TOP 689
374843	6901820	TOP 691
374906	6901892	TOP 692
374964	6901979	TOP 693
375024	6902056	TOP 694

Easting	Northing	Sample
375082	6902135	TOP 695
375148	6902213	TOP 696
375322	6902446	TOP 699
375395	6902536	TOP 700
373871	6900414	TOP 702
374054	6900652	TOP 705
374118	6900729	TOP 706
374178	6900807	TOP 707
374240	6900884	TOP 708
374428	6901125	TOP 711
374492	6901202	TOP 712
374551	6901279	TOP 713
374610	6901361	TOP 714
374795	6901596	TOP 717
374855	6901679	TOP 718
374915	6901753	TOP 719
374979	6901833	TOP 720
375038	6901912	TOP 721
375116	6902006	TOP 722
375228	6902142	TOP 724
375280	6902222	TOP 725
374013	6900432	TOP 731
374135	6900590	TOP 733
374194	6900669	TOP 734
374255	6900745	TOP 735
374446	6900982	TOP 738
374503	6901062	TOP 739
374568	6901137	TOP 740
374628	6901218	TOP 741
374691	6901297	TOP 742
374751	6901376	TOP 743
374810	6901455	TOP 744
374934	6901615	TOP 746

Easting	Northing	Sample
374996	6901696	TOP 747
375060	6901774	TOP 748
375117	6901849	TOP 749
375178	6901927	TOP 750
375244	6902009	TOP 751
375431	6902248	TOP 754
375491	6902323	TOP 755
375553	6902400	TOP 756
374214	6900527	TOP 761
375077	6901631	TOP 775
375132	6901702	TOP 776
374171	6900310	TOP 787
374292	6900465	TOP 789
374472	6900704	TOP 792
374599	6900864	TOP 794
374660	6900939	TOP 795
374728	6901015	TOP 796
374782	6901098	TOP 797
374843	6901175	TOP 798
374969	6901333	TOP 800
375028	6901409	TOP 801
375099	6901488	TOP 802
375155	6901564	TOP 803
375218	6901648	TOP 804
375525	6902045	TOP 809
375584	6902132	TOP 810
375648	6902202	TOP 811
375704	6902278	TOP 812
374117	6900069	TOP 813
374187	6900176	TOP 814
374250	6900249	TOP 815
374377	6900413	TOP 817
374552	6900643	TOP 820

Easting	Northing	Sample
374616	6900720	TOP 821
374740	6900877	TOP 823
374804	6900959	TOP 824
374865	6901034	TOP 825
374926	6901114	TOP 826
374988	6901191	TOP 827
375048	6901271	TOP 828
375110	6901349	TOP 829
375295	6901590	TOP 832
375419	6901746	TOP 834
375482	6901828	TOP 835
375544	6901911	TOP 836
375726	6902137	TOP 839
374263	6900110	TOP 842
374327	6900187	TOP 843
374393	6900268	TOP 844
374448	6900343	TOP 845
374512	6900425	TOP 846
374574	6900503	TOP 847
374633	6900583	TOP 848
374814	6900814	TOP 851
374883	6900898	TOP 852
375004	6901055	TOP 854
375064	6901133	TOP 855
375129	6901207	TOP 856
375185	6901288	TOP 857
375252	6901366	TOP 858
375308	6901443	TOP 859
375437	6901605	TOP 861
375496	6901689	TOP 862
375683	6901921	TOP 865
375754	6901993	TOP 866
375864	6902158	TOP 868

Easting	Northing	Sample
375087	6900989	TOP 882
375148	6901065	TOP 883
375211	6901154	TOP 884
375268	6901228	TOP 885
375329	6901308	TOP 886
374976	6900692	TOP 907
375040	6900775	TOP 908
375101	6900845	TOP 909
375165	6900922	TOP 910
375223	6901007	TOP 911
375287	6901084	TOP 912
375346	6901167	TOP 913
375407	6901247	TOP 914
375469	6901319	TOP 915
375530	6901403	TOP 916
375593	6901479	TOP 917
375782	6901718	TOP 920
375839	6901798	TOP 921
375899	6901878	TOP 922
375961	6901960	TOP 923
376023	6902037	TOP 924
374503	6899917	TOP 925
374564	6899998	TOP 927
374688	6900158	TOP 929
374928	6900472	TOP 933
374993	6900552	TOP 934
375114	6900708	TOP 936
375179	6900791	TOP 937
375238	6900872	TOP 938
375362	6901027	TOP 940
375489	6901180	TOP 942
375733	6901496	TOP 946
375796	6901575	TOP 947

Easting	Northing	Sample
375853	6901656	TOP 948
375920	6901733	TOP 949
375977	6901806	TOP 950
376038	6901884	TOP 951
376103	6901972	TOP 952
374949	6900334	TOP 960
375011	6900411	TOP 961
375074	6900489	TOP 962
375135	6900570	TOP 963
375194	6900645	TOP 964
375261	6900728	TOP 965
375376	6900900	TOP 967
375439	6900962	TOP 968
375500	6901037	TOP 969
375566	6901117	TOP 970
375816	6901434	TOP 974
375872	6901513	TOP 975
375998	6901674	TOP 977
376063	6901750	TOP 978
376121	6901832	TOP 979
376180	6901914	TOP 980
375216	6900512	TOP 991
375279	6900588	TOP 992
375400	6900747	TOP 994
375458	6900826	TOP 995
375954	6901456	TOP 1003
376015	6901535	TOP 1004
375295	6900444	TOP 1019
375355	6900522	TOP 1020
375421	6900604	TOP 1021
375482	6900683	TOP 1022
375537	6900765	TOP 1023
376091	6901469	TOP 1032

Easting	Northing	Sample
376159	6901547	TOP 1033
376216	6901620	TOP 1034
376279	6901704	TOP 1035
376341	6901781	TOP 1036
374754	6899600	TOP 1037
374814	6899676	TOP 1038
374880	6899758	TOP 1039
375434	6900463	TOP 1048
375494	6900540	TOP 1049
375555	6900617	TOP 1050
375739	6900857	TOP 1053
375801	6900936	TOP 1054
376111	6901327	TOP 1059
376230	6901486	TOP 1061
376293	6901564	TOP 1062
376355	6901648	TOP 1063
376421	6901728	TOP 1064
375384	6900242	TOP 1074
375571	6900476	TOP 1077
375637	6900555	TOP 1078
375760	6900712	TOP 1080
376006	6901030	TOP 1084
376064	6901107	TOP 1085
376189	6901264	TOP 1087
376247	6901347	TOP 1088
376315	6901429	TOP 1089
376371	6901500	TOP 1090
376496	6901658	TOP 1092
375610	6900195	TOP 1131
375669	6900282	TOP 1132
375793	6900438	TOP 1134
375913	6900594	TOP 1136
376281	6901066	TOP 1142

Easting	Northing	Sample
376406	6901219	TOP 1144
376470	6901302	TOP 1145
376527	6901385	TOP 1146
376653	6901539	TOP 1148
375745	6900219	TOP 1160
375813	6900304	TOP 1161
375871	6900380	TOP 1162
376426	6901090	TOP 1171
376487	6901165	TOP 1172
376547	6901246	TOP 1173
376608	6901322	TOP 1174
376674	6901398	TOP 1175
376730	6901483	TOP 1176
375887	6900235	TOP 1189
375952	6900313	TOP 1190
376073	6900477	TOP 1192
376134	6900548	TOP 1193
376194	6900631	TOP 1194
376258	6900706	TOP 1195
376319	6900786	TOP 1196
376383	6900868	TOP 1197
376439	6900941	TOP 1198
376566	6901102	TOP 1200
376626	6901174	TOP 1201
376691	6901264	TOP 1202
381215	6895685	TOP 1426
381407	6895930	TOP 1429
381528	6896083	TOP 1431
381592	6896164	TOP 1432
381649	6896240	TOP 1433
381074	6895673	TOP 4097
381140	6895750	TOP 4098
381201	6895828	TOP 4099

Easting	Northing	Sample
381264	6895909	TOP 4100
381326	6895985	TOP 4101
381392	6896065	TOP 4102
381450	6896145	TOP 4103
381509	6896217	TOP 4104
381093	6895532	TOP 4124
381157	6895613	TOP 4125
381282	6895766	TOP 4127
381341	6895844	TOP 4128
381466	6896003	TOP 4130
381237	6895549	TOP 4153
381297	6895630	TOP 4154
381420	6895785	TOP 4156
381482	6895860	TOP 4157
381545	6895940	TOP 4158
381605	6896020	TOP 4159
381670	6896101	TOP 4160
381790	6896251	TOP 4162
381316	6895491	TOP 4181
381685	6895959	TOP 4187
381747	6896038	TOP 4188
381808	6896118	TOP 4189
381931	6896275	TOP 4191
381395	6895428	TOP 4209
381642	6895733	TOP 4213
381701	6895815	TOP 4214
381764	6895897	TOP 4215
381823	6895977	TOP 4216
381886	6896054	TOP 4217
381947	6896134	TOP 4218
382007	6896215	TOP 4219
381410	6895285	TOP 4236
381531	6895442	TOP 4238

Easting	Northing	Sample
381598	6895524	TOP 4239
381657	6895607	TOP 4240
381777	6895760	TOP 4242
381845	6895835	TOP 4243
381903	6895915	TOP 4244
382029	6896071	TOP 4246
381490	6895225	TOP 4264
381552	6895300	TOP 4265
381619	6895385	TOP 4266
381677	6895464	TOP 4267
381734	6895538	TOP 4268
381800	6895614	TOP 4269
381860	6895697	TOP 4270
381983	6895851	TOP 4272
382024	6895898	TOP 4273
381566	6895164	TOP 4292
381628	6895243	TOP 4293
381690	6895323	TOP 4294
381877	6895554	TOP 4297
381939	6895632	TOP 4298
382000	6895712	TOP 4299
382065	6895784	TOP 4300
382188	6895952	TOP 4302
381651	6895100	TOP 4320
381708	6895179	TOP 4321
381771	6895255	TOP 4322
381834	6895335	TOP 4323
381958	6895495	TOP 4325
382081	6895654	TOP 4327
382139	6895728	TOP 4328
382201	6895814	TOP 4329
381729	6895038	TOP 4348
381788	6895116	TOP 4349

Easting	Northing	Sample
381854	6895196	TOP 4350
381910	6895276	TOP 4351
382099	6895512	TOP 4354
382158	6895594	TOP 4355
382217	6895669	TOP 4356
382283	6895748	TOP 4357
382341	6895828	TOP 4358
381864	6895058	TOP 4377
381929	6895135	TOP 4378
382169	6895448	TOP 4382
382358	6895684	TOP 4385
382690	6895301	TOP 4424
382091	6895005	TOP 4434
382149	6895092	TOP 4435
382204	6895165	TOP 4436
382271	6895250	TOP 4437
382332	6895321	TOP 4438
382397	6895402	TOP 4439
382458	6895485	TOP 4440
382578	6895639	TOP 4442
382640	6895719	TOP 4443
382164	6894946	TOP 4462
382222	6895021	TOP 4463
382288	6895117	TOP 4464
382349	6895191	TOP 4465
382413	6895266	TOP 4466
382472	6895346	TOP 4467
382535	6895430	TOP 4468
382599	6895501	TOP 4469
382656	6895583	TOP 4470
382721	6895667	TOP 4471
382306	6894966	TOP 4491
382370	6895049	TOP 4492

Easting	Northing	Sample
382426	6895125	TOP 4493
382553	6895283	TOP 4495
382613	6895361	TOP 4496
382738	6895517	TOP 4498
382796	6895605	TOP 4499
382445	6894987	TOP 4520
382571	6895142	TOP 4522
382583	6895003	TOP 4549
382648	6895073	TOP 4550
382711	6895167	TOP 4551
382764	6895229	TOP 4552
382834	6895314	TOP 4553
382896	6895399	TOP 4554
382948	6895469	TOP 4555
382788	6895091	TOP 4579
382908	6895245	TOP 4581
382973	6895337	TOP 4582
382871	6895037	TOP 4607
383046	6895277	TOP 4610
383552	6895911	TOP 4618
383155	6895080	TOP 4636
383134	6895215	TOP 4638
383683	6895924	TOP 4647
383005	6895053	TOP 4665
383208	6895148	TOP 4666
383267	6895226	TOP 4667
383700	6895780	TOP 4674
383765	6895858	TOP 4675
383291	6895092	TOP 4694
383781	6895720	TOP 4702
383839	6895799	TOP 4703
383920	6895738	TOP 4731
383982	6895812	TOP 4732

Easting	Northing	Sample
383997	6895679	TOP 4759
384060	6895753	TOP 4760
384019	6895537	TOP 4786
384081	6895613	TOP 4787
384096	6895473	TOP 4814
384160	6895549	TOP 4815
383746	6894864	TOP 4835
383866	6895015	TOP 4837
383933	6895094	TOP 4838
383990	6895178	TOP 4839
384053	6895249	TOP 4840
384173	6895410	TOP 4842
384233	6895487	TOP 4843
383886	6894875	TOP 4863
383948	6894954	TOP 4865
384013	6895030	TOP 4866
384073	6895111	TOP 4867
384131	6895190	TOP 4868
384195	6895261	TOP 4869
384253	6895348	TOP 4870
384316	6895426	TOP 4871
384274	6895211	TOP 4897
384331	6895282	TOP 4898
384392	6895362	TOP 4899
384452	6895447	TOP 4900
383981	6894680	TOP 4919
384041	6894753	TOP 4920
384104	6894832	TOP 4921
384161	6894912	TOP 4922
384224	6894991	TOP 4923
384286	6895067	TOP 4924
384352	6895146	TOP 4925
384412	6895226	TOP 4926

Easting	Northing	Sample
384473	6895302	TOP 4927
384537	6895379	TOP 4928
384060	6894610	TOP 4947
384119	6894687	TOP 4948
384180	6894770	TOP 4949
384242	6894847	TOP 4950
384307	6894926	TOP 4951
384365	6895007	TOP 4952
384428	6895084	TOP 4953
384138	6894560	TOP 4975
384385	6894859	TOP 4979
384442	6894946	TOP 4980
384568	6895096	TOP 4982
384629	6895176	TOP 4983
384691	6895259	TOP 4984
384216	6894491	TOP 5003
384277	6894570	TOP 5004
384338	6894649	TOP 5005
384464	6894806	TOP 5007
384525	6894879	TOP 5008
384587	6894967	TOP 5009
384647	6895039	TOP 5010
384707	6895124	TOP 5011
384758	6895187	TOP 5012
384297	6894426	TOP 5031
384359	6894504	TOP 5032
384419	6894583	TOP 5033
384485	6894661	TOP 5034
384541	6894744	TOP 5035
384606	6894827	TOP 5036
384665	6894896	TOP 5037
384726	6894979	TOP 5038
384790	6895062	TOP 5039

Easting	Northing	Sample
384847	6895134	TOP 5040
384372	6894373	TOP 5059
384499	6894523	TOP 5061
384557	6894603	TOP 5062
384621	6894682	TOP 5063
384742	6894843	TOP 5065
384805	6894919	TOP 5066
384865	6894999	TOP 5067
384924	6895071	TOP 5068
384577	6894459	TOP 5089
384761	6894699	TOP 5092
384820	6894778	TOP 5093
384882	6894854	TOP 5094
384948	6894934	TOP 5095
385005	6895014	TOP 5096
384590	6894315	TOP 5116
384837	6894632	TOP 5120
384898	6894714	TOP 5121
385047	6894735	TOP 5150
385101	6894810	TOP 5151
384688	6894120	TOP 5171
384812	6894272	TOP 5173
384876	6894357	TOP 5174
384994	6894514	TOP 5176
384829	6894139	TOP 5200
384952	6894300	TOP 5202
385018	6894372	TOP 5203
385074	6894450	TOP 5204
385133	6894533	TOP 5205
385203	6894620	TOP 5206
385262	6894687	TOP 5207
385027	6894233	TOP 5230
385218	6894470	TOP 5233

Easting	Northing	Sample
385340	6894630	TOP 5235
385115	6894164	TOP 5258
385172	6894249	TOP 5259
385236	6894334	TOP 5260
385296	6894406	TOP 5261
385419	6894562	TOP 5263
371829	6902018	TOP 2N
371883	6902096	TOP 3N
371946	6902178	TOP 4N
372008	6902255	TOP 5N
372071	6902331	TOP 6N
372132	6902413	TOP 7N
372190	6902487	TOP 8N
372255	6902574	TOP 9N
372315	6902646	TOP 10N
372373	6902720	TOP 11N
372442	6902807	TOP 12N
372499	6902885	TOP 13N
372686	6903119	TOP 16N
372808	6903276	TOP 18N
372872	6903359	TOP 19N
372931	6903435	TOP 20N
372993	6903513	TOP 21N
373056	6903593	TOP 22N
373117	6903668	TOP 23N
373176	6903747	TOP 24N
373238	6903827	TOP 25N
373360	6903986	TOP 27N
373422	6904068	TOP 28N
373285	6904050	TOP 30N
373219	6903971	TOP 31N
373037	6903730	TOP 34N
372912	6903572	TOP 36N

Easting	Northing	Sample
372850	6903499	TOP 37N
372794	6903422	TOP 38N
372730	6903345	TOP 39N
372604	6903181	TOP 41N
372482	6903026	TOP 43N
372413	6902943	TOP 44N
372358	6902868	TOP 45N
372296	6902787	TOP 46N
372234	6902709	TOP 47N
372174	6902632	TOP 48N
372112	6902549	TOP 49N
372048	6902474	TOP 50N
371992	6902394	TOP 51N
371922	6902321	TOP 52N
371745	6902082	TOP 55N
371681	6902002	TOP 56N
371788	6902298	TOP 60N
371847	6902373	TOP 61N
371970	6902529	TOP 63N
372033	6902613	TOP 64N
372097	6902689	TOP 65N
372159	6902771	TOP 66N
372218	6902849	TOP 67N
372279	6902922	TOP 68N
372587	6903322	TOP 73N
372651	6903402	TOP 74N
372713	6903478	TOP 75N
372777	6903559	TOP 76N
372836	6903638	TOP 77N
372898	6903714	TOP 78N
373022	6903871	TOP 80N
373142	6904033	TOP 82N
373202	6904106	TOP 83N

Easting	Northing	Sample
373265	6904189	TOP 84N
371713	6902356	TOP 88N
371768	6902435	TOP 89N
371832	6902519	TOP 90N
371892	6902598	TOP 91N
371956	6902674	TOP 92N
372017	6902754	TOP 93N
372144	6902911	TOP 95N
372204	6902992	TOP 96N
372268	6903067	TOP 97N
372329	6903151	TOP 98N
372389	6903229	TOP 99N
372568	6903458	TOP 102N
372639	6903545	TOP 103N
372756	6903695	TOP 105N
372815	6903772	TOP 106N
372875	6903848	TOP 107N
372943	6903938	TOP 108N
373003	6904016	TOP 109N
373065	6904097	TOP 110N
373122	6904174	TOP 111N
371940	6902814	TOP 121N
372186	6903131	TOP 125N
372249	6903206	TOP 126N
372489	6903522	TOP 130N
372797	6903911	TOP 135N
373048	6904230	TOP 139N
380712	6896614	TOP 1C
380663	6896736	TOP 2C
380505	6896811	TOP 3C
380238	6896908	TOP 4C
380093	6897180	TOP 5C
379965	6897396	TOP 6C

Easting	Northing	Sample
379879	6897500	TOP 7C
379591	6897328	TOP 8C
379416	6897223	TOP 9C
379185	6897091	TOP 10C

Certificate of Analysis

11-360-04899-01

Inspectorate Exploration & Mining Services Ltd.
#200 - 11620 Horseshoe Way
Richmond, British Columbia V7A 4V5 Canada
Phone: 604-272-7818

<p style="text-align: center;">Distribution List</p> <p>Attention: Ed Harrington 3476 Dartmoor Place Vancouver, BC V5S 4G2 Phone: 604-437-9538 EMail: ed.harrington.geo@gmail.com</p>	<p style="text-align: center;">Submitted By: Reliance Geological Services 3476 Dartmoor Place Vancouver, BC V5S 4G2</p> <p style="text-align: center;">Attention: Ed Harrington</p> <p style="text-align: center;">Description: Yes Exploration Syndicate</p> <table style="width: 100%; border-collapse: collapse;"> <thead> <tr> <th style="text-align: left;">Location</th> <th style="text-align: left;">Samples</th> <th style="text-align: left;">Type</th> <th style="text-align: left;">Preparation Description</th> </tr> </thead> <tbody> <tr> <td>Whitehorse, YT</td> <td style="text-align: center;">200</td> <td>Soil</td> <td>SP-SS-1K/Soils, Humus Sediments 1kg dried, sieved and riffle split</td> </tr> <tr> <td>Whitehorse, YT</td> <td></td> <td>Soil</td> <td>SP-SS-RF/Save fraction +80 mesh on Soils/Humus/Sediment</td> </tr> </tbody> </table> <table style="width: 100%; border-collapse: collapse;"> <thead> <tr> <th style="text-align: left;">Location</th> <th style="text-align: left;">Method</th> <th style="text-align: left;">Description</th> </tr> </thead> <tbody> <tr> <td>Vancouver, BC</td> <td>30-AR-TR</td> <td>30 Element, Aqua Regia, ICP, Trace Level</td> </tr> <tr> <td>Vancouver, BC</td> <td>Au-1AT-AA</td> <td>Au, 1AT Fire Assay, AAS</td> </tr> </tbody> </table>	Location	Samples	Type	Preparation Description	Whitehorse, YT	200	Soil	SP-SS-1K/Soils, Humus Sediments 1kg dried, sieved and riffle split	Whitehorse, YT		Soil	SP-SS-RF/Save fraction +80 mesh on Soils/Humus/Sediment	Location	Method	Description	Vancouver, BC	30-AR-TR	30 Element, Aqua Regia, ICP, Trace Level	Vancouver, BC	Au-1AT-AA	Au, 1AT Fire Assay, AAS
Location	Samples	Type	Preparation Description																			
Whitehorse, YT	200	Soil	SP-SS-1K/Soils, Humus Sediments 1kg dried, sieved and riffle split																			
Whitehorse, YT		Soil	SP-SS-RF/Save fraction +80 mesh on Soils/Humus/Sediment																			
Location	Method	Description																				
Vancouver, BC	30-AR-TR	30 Element, Aqua Regia, ICP, Trace Level																				
Vancouver, BC	Au-1AT-AA	Au, 1AT Fire Assay, AAS																				

The results of this assay were based solely upon the content of the sample submitted. Any decision to invest should be made only after the potential investment value of the claim or deposit has been determined based on the results of assays of multiple samples of geologic materials collected by the prospective investor or by a qualified person selected by him and based on an evaluation of all engineering data which is available concerning any proposed project. For our complete terms and conditions please see our website at www.inspectorate.com.

By 
Mike Caron, Lab Manager



INSPECTORATE

A Bureau Veritas Group Company

#200 - 11620 Horseshoe Way

Richmond, British Columbia V7A 4V5
Canada

Certificate of Analysis

11-360-04899-01

Reliance Geological Services

3476 Dartmoor Place

Vancouver, BC V5S 4G2

Sample Description	Sample Type	Au	Ag	Al	As	Ba	Bi	Ca	Cd	Co	Cr	Cu	Fe	Hg	K
		Au-IAT-AA ppm 0.005	30-AR-TR ppm 0.1	30-AR-TR % 0.01	30-AR-TR ppm 5	30-AR-TR ppm 10	30-AR-TR ppm 2	30-AR-TR % 0.01	30-AR-TR ppm 0.5	30-AR-TR ppm 1	30-AR-TR ppm 1	30-AR-TR ppm 1	30-AR-TR % 0.01	30-AR-TR ppm 3	30-AR-TR % 0.01
L1200 TP11 - 313	Soil	0.009	<0.1	2.61	13	271	<2	0.28	<0.5	11	31	20	3.17	<3	0.12
L1200 TP11 - 314	Soil	<0.005	<0.1	2.15	8	159	<2	0.20	<0.5	9	26	22	2.74	<3	0.10
L1200 TP11 - 315	Soil	0.006	0.1	1.98	12	122	<2	0.17	<0.5	9	25	20	2.99	<3	0.07
L1200 TP 11 - 316	Soil	<0.005	<0.1	2.05	11	207	<2	0.27	<0.5	8	23	19	2.56	<3	0.08
L1200 TP11 - 312	Soil	<0.005	<0.1	1.17	7	110	<2	0.15	<0.5	5	17	13	2.05	<3	0.07
L1200 TP11 - 322	Soil	<0.005	0.1	1.63	<5	229	<2	0.55	<0.5	8	21	28	1.65	<3	0.08
L1200 TP11 - 324	Soil	<0.005	0.2	3.08	19	129	<2	1.00	<0.5	11	23	21	3.42	<3	0.31
L1200 TP11 - 325	Soil	<0.005	0.3	1.84	11	127	<2	0.29	<0.5	10	26	25	2.70	<3	0.14
L1200 TP11 - 326	Soil	<0.005	0.2	1.72	11	215	<2	0.29	<0.5	10	27	25	2.96	<3	0.08
L1200 TP11 - 327	Soil	0.008	0.1	2.05	8	229	<2	0.28	<0.5	10	29	28	3.39	<3	0.23
L1200 TP11 - 328	Soil	0.008	<0.1	2.30	14	257	<2	0.30	<0.5	12	34	36	3.69	<3	0.36
L1200 TP11 - 329	Soil	0.010	0.3	1.37	14	305	<2	0.33	<0.5	9	24	32	2.69	<3	0.15
L1200 TP11 - 330	Soil	0.006	<0.1	1.82	<5	217	3	0.31	<0.5	13	25	39	3.19	<3	0.36
L1200 TP11 - 331	Soil	0.008	0.1	1.67	<5	335	<2	0.45	<0.5	11	25	21	2.84	<3	0.33
L1200 TP11 - 332	Soil	<0.005	<0.1	1.58	<5	454	<2	0.38	<0.5	7	21	18	2.29	<3	0.07
L1200 TP11 - 333	Soil	<0.005	<0.1	1.00	<5	164	<2	0.23	<0.5	5	15	13	2.11	<3	0.07
L1200 TP11 - 334	Soil	0.009	<0.1	1.90	7	234	<2	0.33	<0.5	6	27	24	2.14	<3	0.10
L1200 TP11 - 335	Soil	<0.005	<0.1	1.01	<5	151	<2	0.33	<0.5	4	10	49	1.12	<3	0.07
L1200 TP11 - 336	Soil	<0.005	0.2	1.78	17	340	<2	0.46	<0.5	7	21	43	2.69	<3	0.11
L1300 TP11 - 339	Soil	0.009	0.2	2.94	14	168	<2	0.20	<0.5	11	37	35	3.51	<3	0.14
L1300 TP11 - 340	Soil	<0.005	<0.1	2.43	13	337	<2	0.22	<0.5	14	29	33	3.54	<3	0.14
L1300 TP11 - 341	Soil	<0.005	0.1	1.56	9	122	<2	0.12	<0.5	8	21	77	2.50	<3	0.09
L1300 TP11 - 342	Soil	<0.005	<0.1	2.53	6	114	<2	0.12	<0.5	12	18	32	3.82	<3	0.08
L1300 TP11 - 344	Soil	<0.005	<0.1	1.92	9	228	<2	0.26	<0.5	10	24	33	2.95	<3	0.09
L1300 TP11 - 345	Soil	0.007	<0.1	0.97	<5	154	<2	0.28	<0.5	5	14	19	1.38	<3	0.05
L1300 TP11 - 348	Soil	<0.005	<0.1	0.94	<5	89	<2	0.13	<0.5	3	11	14	1.10	<3	0.05
L1300 TP11 - 350	Soil	<0.005	0.2	2.36	14	207	<2	0.25	<0.5	11	27	33	3.35	<3	0.19
L1300 TP 11 - 352	Soil	<0.005	0.2	2.32	8	126	3	0.85	<0.5	10	36	24	2.25	<3	0.16
L1300 TP11 - 353	Soil	0.027	<0.1	1.51	11	79	<2	0.14	<0.5	6	25	16	2.67	<3	0.07
L1300 TP11 - 354	Soil	<0.005	0.1	1.66	21	175	<2	0.45	<0.5	13	32	28	3.61	<3	0.28
L1300 TP11 - 356	Soil	<0.005	<0.1	0.61	<5	51	<2	0.17	<0.5	2	9	10	0.81	<3	0.04
L1300 TP11 - 358	Soil	<0.005	<0.1	1.15	6	100	<2	0.16	<0.5	7	17	22	1.79	<3	0.11
L1300 TP11 - 359	Soil	<0.005	0.1	1.39	<5	192	<2	0.52	<0.5	8	16	30	1.87	<3	0.13
L1300 TP11 - 360	Soil	0.012	0.1	1.45	5	332	<2	0.37	<0.5	6	20	20	1.97	<3	0.06
L1300 TP11 - 361	Soil	<0.005	<0.1	0.64	<5	106	<2	0.25	<0.5	3	9	42	0.83	<3	0.05
L1300 TP11 - 362	Soil	0.007	0.2	1.80	7	151	2	0.32	<0.5	8	25	39	2.59	<3	0.11
L1300 TP11 - 363	Soil	<0.005	<0.1	0.84	<5	179	<2	0.36	<0.5	3	10	30	0.95	<3	0.05
L1300 TP11 - 364	Soil	<0.005	0.2	1.90	13	209	<2	0.36	<0.5	10	29	31	2.93	<3	0.19
L1500 TP11 - 403	Soil	<0.005	0.4	1.20	5	202	<2	0.39	<0.5	4	13	30	1.40	<3	0.04
L1500 TP11 - 404	Soil	<0.005	<0.1	2.15	14	111	<2	0.23	<0.5	8	20	27	3.44	<3	0.12



INSPECTORATE

A Bureau Veritas Group Company

#200 - 11620 Horseshoe Way

Richmond, British Columbia V7A 4V5
Canada

Certificate of Analysis

11-360-04899-01

Reliance Geological Services

3476 Dartmoor Place

Vancouver, BC V5S 4G2

Sample Description	Sample Type	Au	Ag	Al	As	Ba	Bi	Ca	Cd	Co	Cr	Cu	Fe	Hg	K
		Au-IAT-AA ppm 0.005	30-AR-TR ppm 0.1	30-AR-TR % 0.01	30-AR-TR ppm 5	30-AR-TR ppm 10	30-AR-TR ppm 2	30-AR-TR % 0.01	30-AR-TR ppm 0.5	30-AR-TR ppm 1	30-AR-TR ppm 1	30-AR-TR ppm 1	30-AR-TR % 0.01	30-AR-TR ppm 3	30-AR-TR % 0.01
L1500 TP11 - 408	Soil	<0.005	0.4	2.92	11	143	3	0.97	<0.5	9	26	29	2.75	<3	0.21
L1500 TP11 - 409	Soil	<0.005	0.2	2.57	16	412	<2	0.41	<0.5	12	37	46	3.30	<3	0.15
L1500 TP11 - 410	Soil	<0.005	0.1	1.90	16	187	<2	0.34	<0.5	10	29	31	2.84	<3	0.13
L1500 TP11 - 411	Soil	<0.005	0.2	2.21	202	178	<2	0.40	<0.5	14	30	37	3.31	<3	0.13
L1500 TP11 - 412	Soil	<0.005	0.1	2.38	11	93	<2	0.15	<0.5	7	31	38	2.88	<3	0.09
L1500 TP11 - 415	Soil	<0.005	0.2	2.12	<5	246	<2	0.39	<0.5	10	30	31	2.99	<3	0.19
L1500 TP11 - 417	Soil	<0.005	0.2	2.26	8	324	3	0.46	<0.5	10	28	22	2.94	<3	0.09
L1500 TP11 - 419	Soil	<0.005	0.2	1.68	<5	125	<2	0.27	<0.5	7	21	19	2.26	<3	0.11
L1500 TP11 - 420	Soil	<0.005	0.2	1.65	<5	135	<2	0.18	<0.5	6	25	19	2.01	<3	0.13
L1600 TP11 - 421	Soil	<0.005	<0.1	2.45	10	236	3	0.20	<0.5	11	30	24	3.27	<3	0.14
L1600 TP11 - 422	Soil	<0.005	0.1	1.76	8	202	<2	0.19	<0.5	7	28	24	2.52	<3	0.06
L1600 TP11 - 423	Soil	<0.005	0.2	1.96	10	155	<2	0.20	<0.5	11	28	62	3.68	<3	0.18
L1600 TP11 - 425	Soil	0.016	<0.1	2.10	13	415	<2	0.65	<0.5	9	30	52	2.50	<3	0.12
L1600 TP11 - 427	Soil	<0.005	<0.1	1.95	<5	318	<2	0.51	<0.5	8	24	37	2.64	<3	0.08
L1600 TP11 - 430	Soil	<0.005	<0.1	1.90	8	259	<2	0.69	<0.5	8	26	39	2.58	<3	0.14
L1600 TP11 - 431	Soil	<0.005	0.5	1.11	<5	276	<2	0.77	<0.5	4	16	41	1.25	<3	0.05
L1600 TP11 - 432	Soil	<0.005	0.3	0.90	<5	139	<2	0.38	<0.5	3	9	28	1.00	<3	0.04
L1600 TP11 - 433	Soil	<0.005	0.3	0.87	<5	129	<2	0.42	<0.5	4	9	31	0.90	<3	0.04
L1600 TP11 - 434	Soil	<0.005	0.1	0.78	<5	81	<2	0.14	<0.5	2	8	21	0.72	<3	0.04
L1600 TP11 - 436	Soil	<0.005	0.2	1.94	14	220	<2	0.41	<0.5	10	31	32	2.88	<3	0.09
L1600 TP11 - 437	Soil	<0.005	0.1	1.68	13	216	<2	0.50	<0.5	11	26	32	3.04	<3	0.15
L1600 TP11 - 438	Soil	<0.005	0.1	0.88	<5	81	<2	0.09	<0.5	4	15	15	1.57	<3	0.06
L1600 TP11 - 439	Soil	<0.005	0.2	2.18	12	106	3	0.13	<0.5	9	36	22	2.91	<3	0.12
L1600 TP11 - 440	Soil	<0.005	<0.1	1.55	27	122	<2	0.24	<0.5	8	23	20	2.47	<3	0.10
L1600 TP11 - 441	Soil	<0.005	0.1	1.30	5	87	<2	0.14	<0.5	5	19	21	2.05	<3	0.07
L1600 TP11 - 442	Soil	<0.005	0.1	1.46	12	223	<2	0.54	<0.5	9	20	25	2.13	<3	0.10
L1600 TP11 - 444	Soil	<0.005	<0.1	1.49	14	84	<2	0.16	<0.5	7	25	16	3.06	<3	0.11
L1600 TP11 - 445	Soil	<0.005	0.2	1.61	9	282	<2	0.57	<0.5	9	25	23	2.43	<3	0.06
L1600 TP11 446	Soil	<0.005	0.1	1.92	<5	154	<2	0.33	<0.5	8	22	45	2.23	<3	0.09
L1600 TP11 - 447	Soil	<0.005	0.1	0.62	<5	71	<2	0.14	<0.5	2	8	27	0.95	<3	0.05
L1600 TP11 - 448	Soil	<0.005	0.3	1.90	6	162	<2	0.27	<0.5	8	24	37	2.26	<3	0.12
L1700 TP11 - 449	Soil	<0.005	<0.1	3.78	12	362	<2	0.24	<0.5	17	28	79	5.06	<3	0.49
L1700 TP11 - 451	Soil	0.013	0.1	2.56	11	255	<2	0.25	<0.5	9	29	34	3.58	<3	0.14
L1700 TP11 - 452	Soil	0.013	<0.1	2.05	8	466	<2	0.77	<0.5	11	25	32	3.07	<3	0.14
L1700 TP11 - 457	Soil	<0.005	0.1	1.41	5	297	<2	0.48	<0.5	7	16	28	1.92	<3	0.11
L1700 TP11 - 459	Soil	<0.005	<0.1	0.98	<5	120	<2	0.21	<0.5	5	14	19	1.43	<3	0.07
L1700 TP11 - 460	Soil	0.006	0.2	0.38	<5	73	<2	0.16	<0.5	2	4	18	0.40	<3	0.03
L1700 TP11 - 461	Soil	0.007	0.3	1.69	<5	200	<2	0.33	<0.5	5	21	24	1.74	<3	0.09
L1700 TP11 - 462	Soil	0.008	0.3	0.51	<5	64	<2	0.17	<0.5	2	6	21	0.46	<3	0.04
L1700 TP11 - 463	Soil	<0.005	0.4	2.23	9	208	<2	0.54	<0.5	10	27	27	2.42	<3	0.10



INSPECTORATE

A Bureau Veritas Group Company

#200 - 11620 Horseshoe Way

Richmond, British Columbia V7A 4V5
Canada

Certificate of Analysis

11-360-04899-01

Reliance Geological Services

3476 Dartmoor Place

Vancouver, BC V5S 4G2

Sample Description	Sample Type	Au	Ag	Al	As	Ba	Bi	Ca	Cd	Co	Cr	Cu	Fe	Hg	K
		Au-IAT-AA ppm 0.005	30-AR-TR ppm 0.1	30-AR-TR % 0.01	30-AR-TR ppm 5	30-AR-TR ppm 10	30-AR-TR ppm 2	30-AR-TR % 0.01	30-AR-TR ppm 0.5	30-AR-TR ppm 1	30-AR-TR ppm 1	30-AR-TR ppm 1	30-AR-TR % 0.01	30-AR-TR ppm 3	30-AR-TR % 0.01
L1700 TP11 - 465	Soil	0.006	0.2	2.37	11	205	<2	0.43	<0.5	10	30	24	3.06	<3	0.14
L1700 TP11 - 466	Soil	0.011	0.2	2.24	17	134	<2	0.43	<0.5	12	28	31	2.96	<3	0.12
L1700 TP11 - 467	Soil	0.009	<0.1	1.99	20	142	<2	0.20	<0.5	10	29	21	2.67	<3	0.10
L1700 TP11 - 469	Soil	0.007	0.1	1.69	11	148	<2	0.20	<0.5	9	28	23	2.85	<3	0.10
L1700 TP11 - 470	Soil	0.013	<0.1	1.91	9	409	<2	0.59	<0.5	9	26	26	2.21	<3	0.12
L1700 TP11 - 471	Soil	<0.005	<0.1	1.38	<5	145	<2	0.17	<0.5	4	17	55	1.66	<3	0.09
L1700 TP11 - 472	Soil	0.008	<0.1	1.20	9	327	<2	0.26	<0.5	4	19	44	1.60	<3	0.09
L1700 TP11 - 473	Soil	<0.005	<0.1	1.04	<5	140	<2	0.17	<0.5	4	12	28	1.55	<3	0.06
L1700 TP11 - 475	Soil	<0.005	0.3	1.05	<5	126	<2	0.23	<0.5	3	17	26	1.26	<3	0.06
L1700 TP11 - 476	Soil	0.007	0.3	1.68	6	174	<2	0.30	<0.5	6	24	32	1.98	<3	0.10
TP11 - 477	Soil	0.016	<0.1	1.88	6	766	<2	0.72	<0.5	16	13	32	5.60	<3	0.22
TP11 - 479	Soil	0.017	<0.1	2.49	7	563	<2	0.77	<0.5	18	18	40	5.66	<3	0.19
TP11 - 481	Soil	<0.005	0.1	1.37	22	217	<2	0.60	<0.5	12	49	52	3.21	<3	0.16
TP11 - 485	Soil	0.013	0.1	1.81	6	336	<2	0.57	<0.5	8	20	26	2.72	<3	0.10
TP11 - 486	Soil	<0.005	<0.1	3.35	5	512	<2	0.77	<0.5	12	17	27	3.13	<3	0.20
TP11 - 487	Soil	0.006	<0.1	3.09	8	180	<2	0.34	<0.5	12	17	29	4.22	<3	0.17
TP11 - 488	Soil	0.009	<0.1	3.05	8	317	<2	0.58	<0.5	16	23	25	4.01	<3	0.25
TP11 - 489	Soil	<0.005	0.2	2.10	9	215	<2	0.33	<0.5	10	29	23	3.08	<3	0.11
TP11 - 490	Soil	0.010	<0.1	2.12	8	251	<2	0.46	<0.5	9	31	22	2.67	<3	0.11
TP11 - 491	Soil	<0.005	0.2	1.36	6	214	<2	0.35	<0.5	6	19	20	1.60	<3	0.08
TP11 - 492	Soil	0.012	0.3	2.04	6	358	<2	0.35	<0.5	9	33	28	2.82	<3	0.11
L1900 TP11 - 505	Soil	0.007	<0.1	2.02	11	407	<2	0.46	<0.5	12	34	26	3.35	<3	0.09
L1900 TP11 - 511	Soil	0.006	<0.1	2.10	9	308	<2	0.66	<0.5	12	29	75	3.45	<3	0.19
L1900 TP11 - 512	Soil	<0.005	0.1	3.44	10	280	<2	0.90	<0.5	12	23	43	4.21	<3	0.23
L1900 TP11 - 513	Soil	<0.005	<0.1	4.19	6	594	<2	0.65	<0.5	27	37	46	5.76	<3	0.43
L1900 TP11 - 515	Soil	<0.005	<0.1	3.10	9	389	<2	0.44	<0.5	16	23	37	4.15	<3	0.54
L1900 TP11 - 516	Soil	<0.005	<0.1	1.72	9	156	<2	0.26	<0.5	7	27	27	2.41	<3	0.09
L1900 TP11 - 517	Soil	0.009	0.2	2.00	13	220	<2	0.31	<0.5	10	31	29	2.90	<3	0.11
L1900 TP11 - 518	Soil	0.008	0.3	1.89	9	254	<2	0.50	<0.5	8	31	29	2.64	<3	0.09
L1900 TP11 - 521	Soil	0.019	0.3	3.02	13	254	<2	0.40	<0.5	11	34	36	3.31	<3	0.16
L1900 TP11 - 522	Soil	0.008	0.3	2.70	13	222	3	0.48	<0.5	13	28	32	3.10	<3	0.11
L1900 TP11 - 523	Soil	0.009	0.1	1.17	<5	142	3	0.59	<0.5	6	15	34	1.58	<3	0.06
L1900 TP11 - 525	Soil	0.017	<0.1	2.50	13	237	<2	0.53	<0.5	13	32	31	3.13	<3	0.22
L2000 TP11 - 533	Soil	0.008	<0.1	1.02	6	150	<2	0.16	<0.5	5	11	14	1.63	<3	0.07
L2000 TP11 - 534	Soil	0.007	0.1	1.10	7	201	<2	0.31	<0.5	5	16	22	1.79	<3	0.08
L2000 TP11 - 540	Soil	0.005	0.2	2.00	13	181	<2	0.29	<0.5	10	33	30	3.09	<3	0.12
L2000 TP11 - 541	Soil	<0.005	0.1	2.86	12	266	<2	0.30	<0.5	13	33	41	3.66	<3	0.21
L2000 TP11 - 542	Soil	0.023	<0.1	1.77	8	188	<2	0.42	<0.5	10	31	24	2.93	<3	0.11
L2000 TP11 - 543	Soil	0.006	0.1	2.09	11	161	<2	0.22	<0.5	11	27	29	3.18	<3	0.10
L2000 TP11 - 544	Soil	<0.005	<0.1	1.72	6	201	<2	0.23	<0.5	6	21	24	2.32	<3	0.08



INSPECTORATE

A Bureau Veritas Group Company

#200 - 11620 Horseshoe Way

Richmond, British Columbia V7A 4V5
Canada

Certificate of Analysis

11-360-04899-01

Reliance Geological Services

3476 Dartmoor Place

Vancouver, BC V5S 4G2

Sample Description	Sample Type	Au	Ag	Al	As	Ba	Bi	Ca	Cd	Co	Cr	Cu	Fe	Hg	K
		Au-IAT-AA ppm 0.005	30-AR-TR ppm 0.1	30-AR-TR % 0.01	30-AR-TR ppm 5	30-AR-TR ppm 10	30-AR-TR ppm 2	30-AR-TR % 0.01	30-AR-TR ppm 0.5	30-AR-TR ppm 1	30-AR-TR ppm 1	30-AR-TR ppm 1	30-AR-TR % 0.01	30-AR-TR ppm 3	30-AR-TR % 0.01
L2000 TP11 - 545	Soil	0.007	0.2	0.76	<5	111	<2	0.26	<0.5	4	11	18	1.09	<3	0.05
L2000 TP11 - 546	Soil	0.007	0.3	1.50	<5	207	<2	0.40	<0.5	5	17	23	1.45	<3	0.08
L2700 TP11 - 547	Soil	0.027	0.1	2.25	13	163	<2	0.19	<0.5	8	30	28	2.77	<3	0.11
L2700 TP11 - 548	Soil	0.010	<0.1	1.72	12	138	<2	0.15	<0.5	7	26	20	2.55	<3	0.08
L2700 TP11 - 549	Soil	0.008	0.3	2.08	18	121	<2	0.16	<0.5	8	31	24	2.92	<3	0.10
L2700 TP11 - 550	Soil	0.010	0.5	1.83	9	218	4	0.24	<0.5	11	24	25	2.87	<3	0.11
L2700 TP11 - 551	Soil	0.009	0.1	1.55	8	103	<2	0.15	<0.5	7	24	17	2.47	<3	0.08
L2700 TP11 - 552	Soil	0.005	0.1	2.47	8	142	<2	0.21	<0.5	12	28	21	2.79	<3	0.15
L2700 TP11 - 558	Soil	0.011	<0.1	0.99	<5	108	<2	0.22	<0.5	5	16	15	1.21	<3	0.06
L2700 TP11 - 560	Soil	<0.005	0.1	1.40	6	138	<2	0.22	<0.5	8	23	18	1.57	<3	0.08
L2100 TP11 - 563	Soil	<0.005	0.1	0.85	7	186	<2	0.42	<0.5	4	18	14	1.46	<3	0.04
L2100 TP11 - 564	Soil	<0.005	0.2	0.49	<5	200	<2	0.65	<0.5	5	7	24	0.62	<3	0.03
L2100 TP11 - 565	Soil	<0.005	0.2	1.48	8	308	2	0.81	<0.5	13	22	30	2.66	<3	0.09
L2100 TP11 - 566	Soil	<0.005	<0.1	1.74	<5	235	<2	0.67	<0.5	7	21	36	1.37	<3	0.08
L2100 TP11 - 568	Soil	<0.005	0.1	0.85	<5	146	<2	0.40	<0.5	1	8	29	0.45	<3	0.03
L2100 TP11 - 569	Soil	0.006	0.1	1.17	<5	136	<2	0.17	<0.5	5	15	20	1.71	<3	0.07
L2100 TP11 - 570	Soil	<0.005	0.2	0.94	5	111	<2	0.17	<0.5	3	14	27	1.51	<3	0.05
L2100 TP11 - 571	Soil	<0.005	0.1	0.61	<5	71	<2	0.11	<0.5	2	7	18	0.73	<3	0.05
L2100 TP11 - 572	Soil	0.005	<0.1	2.76	10	137	<2	0.16	<0.5	10	30	26	3.80	<3	0.11
L2100 TP11 - 573	Soil	<0.005	<0.1	2.27	12	454	<2	0.96	<0.5	12	15	30	3.88	<3	0.14
L2100 TP11 - 574	Soil	<0.005	0.2	0.58	<5	106	<2	0.17	<0.5	2	6	19	0.55	<3	0.04
L2100 TP11 - 575	Soil	<0.005	0.1	1.10	8	117	<2	0.15	<0.5	4	17	19	1.68	<3	0.07
L2100 TP11 - 576	Soil	<0.005	<0.1	1.29	16	138	<2	0.15	<0.5	5	22	18	2.62	<3	0.06
L2100 TP11 - 577	Soil	<0.005	0.2	1.27	6	124	<2	0.18	<0.5	7	18	19	1.80	<3	0.07
L2000 TP11 - 578	Soil	0.011	0.2	0.46	<5	127	<2	0.39	<0.5	3	6	16	0.41	<3	0.02
L2000 TP11 - 579	Soil	0.006	0.1	0.62	<5	104	<2	0.58	<0.5	3	10	24	0.68	<3	0.04
L2000 TP11 - 580	Soil	0.007	<0.1	1.52	7	131	<2	0.25	<0.5	7	18	17	2.11	<3	0.07
L2000 TP11 - 581	Soil	0.007	<0.1	1.59	15	146	2	0.18	<0.5	8	24	18	2.31	<3	0.09
L2000 TP11 - 582	Soil	0.009	0.2	1.76	15	411	2	0.24	<0.5	8	27	23	2.40	<3	0.09
L2000 TP11 - 583	Soil	0.025	<0.1	1.47	10	410	<2	0.32	<0.5	7	28	21	2.39	<3	0.09
L2000 TP11 - 585	Soil	<0.005	0.2	0.89	<5	154	<2	0.21	<0.5	3	10	11	0.79	<3	0.04
L2000 TP11 - 586	Soil	0.022	0.2	1.61	<5	181	<2	0.28	<0.5	5	26	18	1.80	<3	0.07
L2000 TP11 - 587	Soil	<0.005	0.1	0.87	5	131	2	0.22	<0.5	4	17	13	1.10	<3	0.05
TP11 594	Soil	0.029	<0.1	3.07	7	255	<2	0.32	<0.5	16	24	31	3.77	<3	0.14
TP11 595	Soil	0.010	<0.1	2.20	11	208	<2	0.36	<0.5	11	28	32	2.80	<3	0.11
TP11 596	Soil	0.005	<0.1	2.78	13	196	<2	0.27	<0.5	11	29	31	3.05	<3	0.13
TP11 597	Soil	<0.005	0.2	2.60	<5	168	<2	1.03	<0.5	10	15	18	2.58	<3	0.13
TP11 598	Soil	0.006	<0.1	1.85	11	404	<2	0.36	<0.5	10	32	24	2.75	<3	0.12
TP11 599	Soil	0.071	<0.1	1.69	10	233	<2	0.54	<0.5	11	25	25	3.27	<3	0.16
TP11 601	Soil	0.005	<0.1	2.93	31	741	<2	1.11	<0.5	15	23	36	5.17	<3	0.20



INSPECTORATE

A Bureau Veritas Group Company

#200 - 11620 Horseshoe Way

Richmond, British Columbia V7A 4V5
Canada

Certificate of Analysis

11-360-04899-01

Reliance Geological Services

3476 Dartmoor Place

Vancouver, BC V5S 4G2

Sample Description	Sample Type	Au	Ag	Al	As	Ba	Bi	Ca	Cd	Co	Cr	Cu	Fe	Hg	K
		Au-IAT-AA ppm 0.005	30-AR-TR ppm 0.1	30-AR-TR % 0.01	30-AR-TR ppm 5	30-AR-TR ppm 10	30-AR-TR ppm 2	30-AR-TR % 0.01	30-AR-TR ppm 0.5	30-AR-TR ppm 1	30-AR-TR ppm 1	30-AR-TR ppm 1	30-AR-TR % 0.01	30-AR-TR ppm 3	30-AR-TR % 0.01
TP11 602	Soil	<0.005	0.2	1.60	10	258	<2	0.27	<0.5	6	26	24	1.98	<3	0.07
TP11 603	Soil	0.015	<0.1	1.53	14	201	<2	0.33	<0.5	8	30	25	2.50	<3	0.09
TP11 604	Soil	0.005	0.1	1.14	11	122	<2	0.21	<0.5	5	22	18	2.06	<3	0.07
TP11 607	Soil	0.007	0.1	2.38	18	159	<2	0.35	<0.5	9	30	24	3.11	<3	0.14
TP11 609	Soil	<0.005	<0.1	0.76	19	294	<2	0.17	<0.5	5	15	17	1.92	<3	0.07
TP11 610	Soil	<0.005	0.1	0.65	<5	47	<2	0.04	<0.5	2	14	13	1.26	<3	0.04
TP11 611	Soil	<0.005	0.1	0.87	6	55	<2	0.10	<0.5	4	18	32	1.58	<3	0.04
TP11 612	Soil	0.009	<0.1	<0.1	<5	<10	<2	<0.01	<0.5	<1	<1	<1	<0.01	<3	<0.01
TP11 613	Soil	<0.005	<0.1	0.42	<5	24	<2	0.07	<0.5	1	2	9	0.20	<3	0.03
TP11 614	Soil	<0.005	0.1	0.64	<5	97	<2	0.11	<0.5	3	7	11	0.63	<3	0.04
TP11 615	Soil	<0.005	0.1	0.62	<5	73	<2	0.10	<0.5	2	7	17	0.58	<3	0.04
TP11 618	Soil	0.013	<0.1	1.66	11	392	<2	0.49	<0.5	10	34	29	2.88	<3	0.09
TP11 619	Soil	0.008	<0.1	1.81	16	310	<2	0.56	<0.5	10	46	37	3.05	<3	0.10
TP11 620	Soil	<0.005	0.1	0.75	<5	198	<2	0.58	<0.5	7	24	32	1.25	<3	0.05
TP11 622	Soil	0.012	<0.1	2.72	11	209	<2	0.34	<0.5	13	38	44	3.38	<3	0.17
TP11 623	Soil	0.040	<0.1	2.54	6	619	<2	0.54	<0.5	17	17	25	5.17	<3	0.17
TP11 624	Soil	<0.005	<0.1	4.14	7	350	<2	0.38	<0.5	20	20	31	4.81	<3	0.23
TP11 625	Soil	<0.005	0.2	2.05	10	299	<2	0.77	<0.5	10	43	33	3.21	<3	0.11
TP11 627	Soil	0.007	<0.1	1.05	<5	239	<2	0.43	<0.5	7	14	22	1.32	<3	0.04
TP11 628	Soil	0.011	<0.1	2.99	7	305	<2	0.38	<0.5	13	20	23	3.79	<3	0.18
TP11 629	Soil	0.015	<0.1	2.30	7	259	<2	0.44	<0.5	11	25	28	3.35	<3	0.13
TP11 634	Soil	0.012	0.2	2.12	14	215	<2	0.33	<0.5	8	28	20	2.78	<3	0.12
TP11 636	Soil	0.008	0.3	1.24	11	433	<2	0.16	<0.5	3	22	32	1.53	<3	0.10
L2300 TP11 637	Soil	0.006	0.4	2.17	17	493	<2	0.18	<0.5	6	27	41	2.25	<3	0.14
L2300 TP11 638	Soil	0.005	<0.1	2.11	13	154	<2	0.17	<0.5	7	33	21	2.97	<3	0.09
L2300 TP11 639	Soil	0.005	0.1	0.93	<5	315	<2	0.18	<0.5	3	35	63	1.14	<3	0.03
L2300 TP11 640	Soil	0.023	0.3	1.53	19	410	<2	0.30	<0.5	7	27	23	2.69	<3	0.11
L2300 TP11 641	Soil	<0.005	0.1	0.36	<5	32	<2	0.05	<0.5	<1	12	15	0.20	<3	0.03
L2400 TP11 651	Soil	0.005	<0.1	2.56	12	352	<2	0.50	<0.5	11	41	33	3.25	<3	0.16
L2400 TP11 652	Soil	<0.005	<0.1	1.47	13	230	<2	0.51	<0.5	9	39	27	2.10	<3	0.09
L2400 TP11 656	Soil	<0.005	<0.1	2.59	12	233	<2	0.31	<0.5	14	33	29	3.64	<3	0.18
L2400 TP11 657	Soil	<0.005	0.1	2.91	10	353	<2	0.60	<0.5	11	24	29	3.65	<3	0.16
L2400 TP11 658	Soil	<0.005	0.1	2.33	20	203	<2	0.32	<0.5	9	27	37	2.94	<3	0.12
L2400 TP11 659	Soil	<0.005	<0.1	2.44	55	397	<2	0.43	<0.5	11	31	32	3.60	<3	0.17
L2400 TP11 660	Soil	0.006	<0.1	2.42	15	573	<2	0.52	<0.5	14	19	36	3.61	<3	0.23
L2400 TP11 661	Soil	0.005	0.1	1.16	10	103	<2	0.13	<0.5	3	16	18	1.79	<3	0.07
L2400 TP11 662	Soil	<0.005	<0.1	2.22	21	193	<2	0.16	<0.5	11	31	28	3.31	<3	0.13
L2400 TP11 664	Soil	<0.005	<0.1	2.71	17	157	<2	0.17	<0.5	9	36	24	3.35	<3	0.14
L2400 TP11 665	Soil	<0.005	0.1	2.41	12	267	<2	0.24	<0.5	9	34	25	2.89	<3	0.13
L2400 TP11 666	Soil	<0.005	<0.1	2.09	12	145	<2	0.15	<0.5	8	32	20	2.96	<3	0.10



INSPECTORATE

A Bureau Veritas Group Company

#200 - 11620 Horseshoe Way

Richmond, British Columbia V7A 4V5
Canada

Certificate of Analysis

11-360-04899-01

Reliance Geological Services

3476 Dartmoor Place

Vancouver, BC V5S 4G2

Sample Description	Sample Type	La	Mg	Mn	Mo	Na	Ni	P	Pb	Sb	Sc	Sr	Ti	Tl	V
		30-AR-TR ppm	30-AR-TR %	30-AR-TR ppm	30-AR-TR ppm	30-AR-TR %	30-AR-TR ppm	30-AR-TR ppm	30-AR-TR ppm	30-AR-TR ppm	30-AR-TR ppm	30-AR-TR ppm	30-AR-TR ppm	30-AR-TR %	30-AR-TR ppm
		2	0.01	5	1	0.01	1	10	2	2	1	1	0.01	10	1
L1200 TP11 - 313	Soil	15	0.71	513	<1	0.02	20	580	6	<2	7	23	0.06	<10	68
L1200 TP11 - 314	Soil	10	0.53	393	<1	0.02	15	845	7	<2	4	19	0.06	<10	61
L1200 TP11 - 315	Soil	10	0.48	362	<1	0.02	14	594	7	<2	4	15	0.06	<10	63
L1200 TP 11 - 316	Soil	11	0.49	374	<1	0.03	17	707	6	2	4	24	0.06	<10	57
L1200 TP11 - 312	Soil	7	0.31	199	1	0.02	10	287	6	5	3	18	0.05	<10	47
L1200 TP11 - 322	Soil	15	0.61	211	2	0.03	12	664	5	<2	5	60	0.06	<10	49
L1200 TP11 - 324	Soil	10	0.88	539	10	0.04	14	662	6	2	7	117	0.08	<10	75
L1200 TP11 - 325	Soil	14	0.56	435	4	0.02	15	710	6	3	4	27	0.06	<10	53
L1200 TP11 - 326	Soil	13	0.68	424	8	0.02	15	595	5	4	6	27	0.07	<10	66
L1200 TP11 - 327	Soil	17	0.83	575	10	0.02	17	510	4	7	9	22	0.13	<10	76
L1200 TP11 - 328	Soil	22	1.00	820	14	0.02	17	640	6	<2	11	28	0.17	<10	89
L1200 TP11 - 329	Soil	25	0.33	545	18	0.02	16	894	7	2	5	25	0.01	<10	44
L1200 TP11 - 330	Soil	15	0.81	749	17	0.03	15	616	4	5	8	24	0.10	<10	67
L1200 TP11 - 331	Soil	22	0.75	520	7	0.03	14	558	5	<2	9	37	0.10	<10	61
L1200 TP11 - 332	Soil	15	0.51	418	4	0.02	12	965	5	<2	2	41	0.02	<10	47
L1200 TP11 - 333	Soil	6	0.27	304	2	0.02	7	507	7	2	2	22	0.03	<10	43
L1200 TP11 - 334	Soil	19	0.60	185	<1	0.02	14	816	7	<2	4	23	0.05	<10	57
L1200 TP11 - 335	Soil	11	0.29	263	<1	0.03	7	500	4	<2	2	29	0.04	<10	25
L1200 TP11 - 336	Soil	20	0.49	472	<1	0.02	13	724	9	4	5	35	0.04	<10	58
L1300 TP11 - 339	Soil	10	0.55	345	<1	0.02	18	514	6	3	5	20	0.09	<10	61
L1300 TP11 - 340	Soil	17	0.53	607	<1	0.02	20	657	9	7	8	18	0.05	<10	65
L1300 TP11 - 341	Soil	8	0.29	391	3	0.02	11	411	9	5	4	17	0.04	<10	55
L1300 TP11 - 342	Soil	11	0.61	701	<1	0.01	9	581	10	4	6	13	0.01	<10	70
L1300 TP11 - 344	Soil	11	0.57	481	<1	0.02	16	528	6	<2	5	24	0.06	<10	64
L1300 TP11 - 345	Soil	7	0.29	190	<1	0.03	8	495	3	<2	2	23	0.03	<10	31
L1300 TP11 - 348	Soil	4	0.18	140	1	0.02	7	434	4	3	<1	15	0.02	<10	27
L1300 TP11 - 350	Soil	14	0.86	242	2	0.04	15	702	9	<2	8	86	0.09	<10	82
L1300 TP 11 - 352	Soil	11	0.77	429	5	0.03	23	660	8	<2	4	74	0.06	<10	51
L1300 TP11 - 353	Soil	8	0.42	187	2	0.02	14	332	9	2	3	15	0.09	<10	72
L1300 TP11 - 354	Soil	17	0.77	639	5	0.02	19	812	5	<2	8	28	0.10	<10	74
L1300 TP11 - 356	Soil	4	0.14	83	2	0.04	5	294	<2	<2	<1	13	0.03	<10	17
L1300 TP11 - 358	Soil	6	0.38	349	12	0.03	11	543	4	<2	2	20	0.04	<10	38
L1300 TP11 - 359	Soil	16	0.50	606	10	0.03	11	652	6	2	3	47	0.03	<10	38
L1300 TP11 - 360	Soil	14	0.42	259	2	0.02	10	841	13	<2	2	37	0.03	<10	45
L1300 TP11 - 361	Soil	4	0.17	215	<1	0.04	6	493	3	3	<1	27	0.03	<10	19
L1300 TP11 - 362	Soil	11	0.68	409	<1	0.02	14	550	6	5	4	26	0.09	<10	63
L1300 TP11 - 363	Soil	15	0.20	257	<1	0.04	6	611	3	3	1	34	0.03	<10	21
L1300 TP11 - 364	Soil	15	0.64	599	2	0.02	18	658	9	<2	5	26	0.08	<10	65
L1500 TP11 - 403	Soil	28	0.28	272	<1	0.03	7	1194	4	2	2	38	0.02	<10	30
L1500 TP11 - 404	Soil	8	0.71	321	<1	0.02	11	287	8	<2	6	24	0.07	<10	82



INSPECTORATE

A Bureau Veritas Group Company

#200 - 11620 Horseshoe Way

Richmond, British Columbia V7A 4V5
Canada

Certificate of Analysis

11-360-04899-01

Reliance Geological Services

3476 Dartmoor Place

Vancouver, BC V5S 4G2

Sample Description	Sample Type	La	Mg	Mn	Mo	Na	Ni	P	Pb	Sb	Sc	Sr	Ti	Tl	V
		30-AR-TR ppm	30-AR-TR %	30-AR-TR ppm	30-AR-TR ppm	30-AR-TR %	30-AR-TR ppm	30-AR-TR ppm	30-AR-TR ppm	30-AR-TR ppm	30-AR-TR ppm	30-AR-TR ppm	30-AR-TR ppm	30-AR-TR %	30-AR-TR ppm
		2	0.01	5	1	0.01	1	10	2	2	1	1	0.01	10	1
L1500 TP11 - 408	Soil	9	0.77	417	1	0.02	17	595	24	<2	5	74	0.09	<10	63
L1500 TP11 - 409	Soil	24	0.72	645	8	0.02	24	616	14	<2	6	41	0.03	<10	61
L1500 TP11 - 410	Soil	18	0.64	432	5	0.02	18	570	5	4	5	29	0.06	<10	59
L1500 TP11 - 411	Soil	16	0.99	657	9	0.02	15	861	7	6	5	33	0.03	<10	63
L1500 TP11 - 412	Soil	9	0.47	270	4	0.02	17	514	6	<2	3	17	0.08	<10	68
L1500 TP11 - 415	Soil	16	0.84	411	13	0.02	16	707	5	2	6	30	0.09	<10	70
L1500 TP11 - 417	Soil	20	0.64	559	2	0.02	16	989	9	4	4	68	0.05	<10	61
L1500 TP11 - 419	Soil	11	0.61	310	<1	0.02	12	640	5	<2	4	25	0.08	<10	52
L1500 TP11 - 420	Soil	9	0.51	243	1	0.02	16	870	7	3	2	23	0.06	<10	45
L1600 TP11 - 421	Soil	10	0.60	433	1	0.02	20	418	8	<2	6	22	0.07	<10	64
L1600 TP11 - 422	Soil	12	0.41	340	1	0.01	14	502	6	3	4	20	0.03	<10	57
L1600 TP11 - 423	Soil	11	0.74	520	<1	0.02	16	438	7	<2	7	19	0.10	<10	86
L1600 TP11 - 425	Soil	160	0.64	473	<1	0.02	16	1421	4	<2	12	53	0.05	<10	63
L1600 TP11 - 427	Soil	37	0.57	600	<1	0.02	12	982	6	5	5	42	0.03	<10	61
L1600 TP11 - 430	Soil	29	0.60	402	<1	0.03	14	710	6	3	7	58	0.06	<10	55
L1600 TP11 - 431	Soil	56	0.26	256	<1	0.04	9	1179	4	2	4	67	0.02	<10	28
L1600 TP11 - 432	Soil	13	0.19	133	<1	0.04	6	615	3	2	2	34	0.02	<10	22
L1600 TP11 - 433	Soil	7	0.17	289	<1	0.04	6	765	3	3	1	39	0.02	<10	18
L1600 TP11 - 434	Soil	4	0.18	60	<1	0.04	5	486	3	<2	1	16	0.03	<10	16
L1600 TP11 - 436	Soil	15	0.81	523	3	0.02	17	731	10	<2	5	36	0.06	<10	61
L1600 TP11 - 437	Soil	19	0.82	657	5	0.03	16	639	12	2	7	36	0.06	<10	65
L1600 TP11 - 438	Soil	6	0.24	144	2	0.02	7	239	6	<2	2	12	0.05	<10	44
L1600 TP11 - 439	Soil	10	0.59	396	2	0.02	21	464	9	3	3	14	0.08	<10	60
L1600 TP11 - 440	Soil	16	0.35	470	4	0.02	14	818	13	6	2	19	0.04	<10	47
L1600 TP11 - 441	Soil	7	0.22	248	3	0.01	9	384	8	3	2	14	0.06	<10	56
L1600 TP11 - 442	Soil	21	0.56	575	12	0.02	11	706	4	<2	4	40	0.04	<10	44
L1600 TP11 - 444	Soil	8	0.50	294	2	0.01	13	201	8	5	3	19	0.08	<10	70
L1600 TP11 - 445	Soil	13	0.53	435	2	0.02	14	998	5	<2	3	81	0.04	<10	54
L1600 TP11 - 446	Soil	13	0.65	248	1	0.04	12	780	4	<2	4	33	0.10	<10	54
L1600 TP11 - 447	Soil	5	0.12	107	<1	0.05	4	460	<2	<2	<1	19	0.03	<10	16
L1600 TP11 - 448	Soil	16	0.41	357	1	0.03	13	696	8	<2	4	29	0.07	<10	53
L1700 TP11 - 449	Soil	14	1.13	778	<1	0.02	18	489	6	7	11	21	0.18	<10	114
L1700 TP11 - 451	Soil	16	0.60	407	1	0.02	16	355	7	4	7	23	0.10	<10	83
L1700 TP11 - 452	Soil	24	0.84	722	1	0.03	14	826	6	3	8	60	0.06	<10	70
L1700 TP11 - 457	Soil	28	0.37	402	<1	0.04	9	567	6	3	5	39	0.05	<10	46
L1700 TP11 - 459	Soil	7	0.31	259	<1	0.04	8	330	4	3	3	20	0.04	<10	33
L1700 TP11 - 460	Soil	3	0.06	72	<1	0.04	3	285	<2	4	<1	19	0.01	<10	10
L1700 TP11 - 461	Soil	7	0.42	191	1	0.04	12	582	8	<2	3	36	0.05	<10	40
L1700 TP11 - 462	Soil	3	0.07	102	<1	0.05	4	438	3	4	<1	19	0.01	<10	9
L1700 TP11 - 463	Soil	15	0.73	304	<1	0.04	14	802	12	<2	5	52	0.07	<10	55



INSPECTORATE

A Bureau Veritas Group Company

#200 - 11620 Horseshoe Way

Richmond, British Columbia V7A 4V5
Canada

Certificate of Analysis

11-360-04899-01

Reliance Geological Services

3476 Dartmoor Place

Vancouver, BC V5S 4G2

Sample Description	Sample Type	La	Mg	Mn	Mo	Na	Ni	P	Pb	Sb	Sc	Sr	Ti	Tl	V
		30-AR-TR ppm	30-AR-TR %	30-AR-TR ppm	30-AR-TR ppm	30-AR-TR %	30-AR-TR ppm	30-AR-TR ppm	30-AR-TR ppm	30-AR-TR ppm	30-AR-TR ppm	30-AR-TR ppm	30-AR-TR ppm	30-AR-TR %	30-AR-TR ppm
		2	0.01	5	1	0.01	1	10	2	2	1	1	0.01	10	1
L1700 TP11 - 465	Soil	13	0.87	502	2	0.03	18	554	10	2	6	42	0.09	<10	68
L1700 TP11 - 466	Soil	11	0.62	543	3	0.02	18	557	12	<2	4	45	0.08	<10	67
L1700 TP11 - 467	Soil	12	0.52	466	2	0.02	21	562	8	4	3	15	0.09	<10	54
L1700 TP11 - 469	Soil	20	0.41	578	11	0.02	17	745	12	6	3	15	0.02	<10	51
L1700 TP11 - 470	Soil	35	0.44	511	9	0.03	17	1145	6	2	4	40	0.03	<10	37
L1700 TP11 - 471	Soil	12	0.40	159	4	0.04	8	578	4	2	4	16	0.06	<10	40
L1700 TP11 - 472	Soil	9	0.27	238	3	0.03	10	429	10	5	2	36	0.02	<10	41
L1700 TP11 - 473	Soil	7	0.23	164	1	0.03	6	475	5	5	1	22	0.02	<10	37
L1700 TP11 - 475	Soil	7	0.26	95	<1	0.04	8	721	6	3	1	25	0.04	<10	33
L1700 TP11 - 476	Soil	13	0.43	449	2	0.03	13	752	9	5	2	31	0.04	<10	45
TP11 - 477	Soil	44	0.49	1072	1	0.02	9	1494	7	3	24	39	0.01	<10	92
TP11 - 479	Soil	29	0.99	1160	2	0.02	10	1844	9	<2	21	43	0.06	<10	124
TP11 - 481	Soil	20	0.67	522	3	0.04	36	955	18	4	8	49	0.05	<10	63
TP11 - 485	Soil	27	0.54	434	<1	0.03	10	1001	6	<2	6	43	0.07	<10	66
TP11 - 486	Soil	20	0.82	896	<1	0.02	10	817	40	<2	10	58	0.01	<10	66
TP11 - 487	Soil	10	1.06	777	<1	0.02	8	470	11	<2	11	35	0.02	<10	97
TP11 - 488	Soil	18	0.91	929	<1	0.02	13	830	9	4	10	46	0.05	<10	86
TP11 - 489	Soil	13	0.67	476	<1	0.03	16	534	11	<2	6	28	0.08	<10	72
TP11 - 490	Soil	14	0.70	336	<1	0.03	17	743	9	4	5	33	0.07	<10	61
TP11 - 491	Soil	7	0.40	293	<1	0.04	11	602	7	2	3	32	0.04	<10	36
TP11 - 492	Soil	19	0.64	447	<1	0.02	20	875	11	2	5	31	0.06	<10	58
L1900 TP11 - 505	Soil	38	0.57	587	2	0.02	17	1315	8	<2	9	33	0.04	<10	75
L1900 TP11 - 511	Soil	27	0.79	726	<1	0.02	16	1155	6	<2	7	47	0.08	<10	79
L1900 TP11 - 512	Soil	14	1.14	780	<1	0.02	13	952	7	<2	12	60	0.02	<10	99
L1900 TP11 - 513	Soil	29	1.80	3736	<1	0.02	25	1777	9	<2	25	34	0.09	10	136
L1900 TP11 - 515	Soil	19	0.91	984	<1	0.03	14	1712	5	<2	9	23	0.15	<10	89
L1900 TP11 - 516	Soil	13	0.49	250	<1	0.03	15	448	6	5	4	21	0.07	<10	58
L1900 TP11 - 517	Soil	11	0.58	426	<1	0.02	18	743	8	<2	5	25	0.06	<10	62
L1900 TP11 - 518	Soil	11	0.59	387	1	0.03	17	692	10	4	4	42	0.04	<10	57
L1900 TP11 - 521	Soil	11	0.79	399	<1	0.02	23	557	20	2	5	39	0.07	<10	67
L1900 TP11 - 522	Soil	8	0.67	535	<1	0.02	19	625	40	4	4	73	0.07	<10	61
L1900 TP11 - 523	Soil	46	0.42	356	<1	0.04	10	524	16	2	3	29	<0.01	<10	28
L1900 TP11 - 525	Soil	17	1.01	768	1	0.03	19	795	14	<2	7	44	0.04	<10	66
L2000 TP11 - 533	Soil	7	0.21	200	<1	0.04	6	350	4	<2	3	15	0.03	<10	33
L2000 TP11 - 534	Soil	11	0.30	277	<1	0.03	10	567	4	2	3	26	0.05	<10	45
L2000 TP11 - 540	Soil	12	0.63	493	<1	0.02	17	364	6	<2	4	25	0.08	<10	70
L2000 TP11 - 541	Soil	13	0.75	564	<1	0.02	23	673	6	3	7	22	0.09	<10	79
L2000 TP11 - 542	Soil	9	0.64	498	1	0.02	16	438	7	4	5	33	0.08	<10	65
L2000 TP11 - 543	Soil	10	0.53	348	<1	0.02	17	591	7	<2	4	20	0.06	<10	62
L2000 TP11 - 544	Soil	10	0.42	236	<1	0.03	12	359	17	<2	3	24	0.05	<10	54



INSPECTORATE

A Bureau Veritas Group Company

#200 - 11620 Horseshoe Way

Richmond, British Columbia V7A 4V5
Canada

Certificate of Analysis

11-360-04899-01

Reliance Geological Services

3476 Dartmoor Place

Vancouver, BC V5S 4G2

Sample Description	Sample Type	La	Mg	Mn	Mo	Na	Ni	P	Pb	Sb	Sc	Sr	Ti	Tl	V
		30-AR-TR ppm	30-AR-TR %	30-AR-TR ppm	30-AR-TR ppm	30-AR-TR %	30-AR-TR ppm	30-AR-TR ppm	30-AR-TR ppm	30-AR-TR ppm	30-AR-TR ppm	30-AR-TR ppm	30-AR-TR ppm	30-AR-TR %	30-AR-TR ppm
L2000 TP11 - 545	Soil	4	0.26	217	<1	0.04	6	390	8	4	2	25	0.04	<10	26
L2000 TP11 - 546	Soil	7	0.35	284	<1	0.04	10	836	8	<2	2	39	0.03	<10	29
L2700 TP11 - 547	Soil	12	0.54	324	<1	0.02	17	548	12	<2	4	21	0.05	<10	55
L2700 TP11 - 548	Soil	9	0.41	310	<1	0.02	15	490	11	2	3	15	0.05	<10	53
L2700 TP11 - 549	Soil	14	0.46	351	1	0.02	17	464	14	3	4	19	0.05	<10	55
L2700 TP11 - 550	Soil	13	0.57	563	1	0.02	14	603	33	3	3	25	0.02	<10	52
L2700 TP11 - 551	Soil	8	0.49	270	1	0.02	13	262	6	<2	3	15	0.07	<10	61
L2700 TP11 - 552	Soil	9	0.81	476	<1	0.03	18	453	8	<2	5	19	0.10	<10	61
L2700 TP11 - 558	Soil	10	0.24	279	1	0.04	8	492	5	5	3	21	0.04	<10	25
L2700 TP11 - 560	Soil	10	0.38	298	<1	0.03	11	696	7	2	2	21	0.05	<10	37
L2100 TP11 - 563	Soil	5	0.21	362	<1	0.04	10	780	5	<2	2	35	0.03	<10	29
L2100 TP11 - 564	Soil	5	0.09	1013	1	0.05	8	867	<2	<2	<1	60	0.01	<10	11
L2100 TP11 - 565	Soil	14	0.51	1126	3	0.03	14	1051	7	3	4	77	0.04	<10	55
L2100 TP11 - 566	Soil	25	0.60	189	2	0.03	11	699	7	<2	7	49	0.06	<10	54
L2100 TP11 - 568	Soil	38	0.10	98	<1	0.04	4	861	2	3	3	33	0.01	<10	10
L2100 TP11 - 569	Soil	8	0.34	205	<1	0.03	8	345	6	<2	3	18	0.04	<10	40
L2100 TP11 - 570	Soil	6	0.23	105	1	0.03	8	176	7	<2	2	19	0.05	<10	43
L2100 TP11 - 571	Soil	4	0.09	61	<1	0.04	4	322	4	2	<1	15	0.02	<10	19
L2100 TP11 - 572	Soil	9	0.58	360	<1	0.02	16	566	9	<2	5	19	0.05	<10	72
L2100 TP11 - 573	Soil	25	0.74	814	<1	0.03	8	1909	9	2	10	68	0.02	<10	77
L2100 TP11 - 574	Soil	3	0.09	70	<1	0.04	4	521	3	<2	<1	23	0.01	<10	11
L2100 TP11 - 575	Soil	6	0.27	131	1	0.03	9	407	5	5	2	16	0.03	<10	36
L2100 TP11 - 576	Soil	9	0.36	239	2	0.02	11	295	9	5	3	17	0.04	<10	56
L2100 TP11 - 577	Soil	8	0.43	281	<1	0.03	11	495	7	<2	3	18	0.04	<10	37
L2000 TP11 - 578	Soil	4	0.05	352	<1	0.04	5	548	<2	<2	<1	33	0.01	<10	6
L2000 TP11 - 579	Soil	3	0.18	155	<1	0.04	7	487	7	<2	<1	46	0.02	<10	16
L2000 TP11 - 580	Soil	6	0.54	278	<1	0.03	11	385	6	4	3	22	0.04	<10	47
L2000 TP11 - 581	Soil	10	0.46	417	3	0.02	13	481	9	2	3	17	0.05	<10	54
L2000 TP11 - 582	Soil	12	0.45	366	2	0.02	15	829	11	3	3	19	0.02	<10	48
L2000 TP11 - 583	Soil	13	0.45	347	2	0.02	16	1039	13	4	3	23	0.04	<10	49
L2000 TP11 - 585	Soil	8	0.15	199	<1	0.04	5	446	3	3	<1	27	0.02	<10	16
L2000 TP11 - 586	Soil	7	0.41	268	<1	0.02	11	834	9	<2	2	29	0.03	<10	36
L2000 TP11 - 587	Soil	6	0.25	382	1	0.03	9	562	6	4	1	25	0.03	<10	25
TP11 594	Soil	17	0.92	828	<1	0.02	14	775	10	4	11	21	0.03	<10	77
TP11 595	Soil	14	0.59	489	<1	0.02	22	981	8	5	5	29	0.06	<10	58
TP11 596	Soil	11	0.62	481	<1	0.02	19	664	5	<2	5	21	0.08	<10	62
TP11 597	Soil	13	0.78	631	<1	0.03	9	562	8	3	4	74	0.04	<10	51
TP11 598	Soil	25	0.63	451	<1	0.02	17	760	6	<2	8	27	0.06	<10	57
TP11 599	Soil	16	0.71	612	<1	0.02	14	1209	7	<2	7	31	0.06	<10	75
TP11 601	Soil	40	1.07	998	<1	0.02	12	2149	10	6	20	93	0.03	<10	103



INSPECTORATE

A Bureau Veritas Group Company

#200 - 11620 Horseshoe Way

Richmond, British Columbia V7A 4V5
Canada

Certificate of Analysis

11-360-04899-01

Reliance Geological Services

3476 Dartmoor Place

Vancouver, BC V5S 4G2

Sample Description	Sample Type	La	Mg	Mn	Mo	Na	Ni	P	Pb	Sb	Sc	Sr	Ti	Tl	V
		30-AR-TR ppm	30-AR-TR %	30-AR-TR ppm	30-AR-TR ppm	30-AR-TR %	30-AR-TR ppm	30-AR-TR ppm	30-AR-TR ppm	30-AR-TR ppm	30-AR-TR ppm	30-AR-TR ppm	30-AR-TR ppm	30-AR-TR %	30-AR-TR ppm
TP11 602	Soil	10	0.45	210	<1	0.03	13	597	7	4	4	26	0.04	<10	46
TP11 603	Soil	14	0.56	388	<1	0.02	16	706	6	7	5	27	0.07	<10	56
TP11 604	Soil	10	0.40	256	1	0.01	12	539	8	4	2	17	0.04	<10	42
TP11 607	Soil	8	0.77	352	1	0.02	18	569	10	2	5	27	0.07	<10	69
TP11 609	Soil	18	0.27	1094	5	0.01	8	297	10	<2	3	20	0.04	<10	31
TP11 610	Soil	6	0.07	117	3	0.03	9	264	6	3	<1	7	0.01	<10	35
TP11 611	Soil	5	0.09	113	2	0.03	11	884	5	3	<1	13	0.01	<10	43
TP11 612	Soil	<2	<0.01	<5	<1	<0.01	<1	<10	<2	<2	<1	<1	<0.01	<10	<1
TP11 613	Soil	<2	0.02	31	<1	0.04	2	247	<2	4	<1	8	0.01	<10	4
TP11 614	Soil	5	0.10	148	<1	0.04	5	406	2	<2	<1	16	0.02	<10	12
TP11 615	Soil	5	0.08	228	<1	0.05	4	456	4	3	<1	13	0.02	<10	12
TP11 618	Soil	16	0.51	391	<1	0.04	17	803	10	4	6	43	0.07	<10	64
TP11 619	Soil	19	0.62	360	1	0.03	22	942	16	<2	8	50	0.06	<10	74
TP11 620	Soil	5	0.18	883	3	0.04	19	1006	4	<2	<1	67	0.02	<10	27
TP11 622	Soil	15	0.71	554	<1	0.02	27	719	9	3	6	28	0.09	<10	76
TP11 623	Soil	23	0.55	1011	<1	0.02	10	1070	10	6	16	27	0.01	<10	86
TP11 624	Soil	28	1.18	1685	<1	0.02	12	1646	7	<2	21	24	0.03	<10	116
TP11 625	Soil	23	0.76	571	<1	0.03	24	1122	12	5	9	67	0.10	<10	74
TP11 627	Soil	17	0.26	522	<1	0.04	8	670	3	<2	4	38	0.03	<10	29
TP11 628	Soil	18	1.03	1175	<1	0.02	12	969	7	<2	11	30	0.04	<10	86
TP11 629	Soil	18	0.71	764	1	0.03	14	929	10	5	9	36	0.04	<10	78
TP11 634	Soil	14	0.60	283	<1	0.02	15	408	8	2	5	28	0.07	<10	67
TP11 636	Soil	9	0.16	130	7	0.04	15	740	7	<2	<1	25	<0.01	<10	29
L2300 TP11 637	Soil	19	0.28	419	5	0.03	16	933	13	7	2	24	0.02	<10	37
L2300 TP11 638	Soil	10	0.44	253	1	0.02	18	351	11	<2	3	17	0.09	<10	77
L2300 TP11 639	Soil	11	0.05	114	4	0.01	20	562	11	<2	<1	35	0.02	<10	27
L2300 TP11 640	Soil	18	0.36	711	2	0.02	16	799	41	3	3	26	0.04	<10	52
L2300 TP11 641	Soil	<2	0.02	31	2	0.06	8	204	6	3	<1	8	0.01	<10	4
L2400 TP11 651	Soil	26	0.79	505	<1	0.03	22	474	9	<2	10	49	0.13	<10	76
L2400 TP11 652	Soil	18	0.50	471	1	0.04	19	821	13	3	6	51	0.06	<10	63
L2400 TP11 656	Soil	15	0.71	565	1	0.02	21	410	12	<2	6	28	0.10	<10	78
L2400 TP11 657	Soil	14	0.99	592	<1	0.02	13	445	11	4	9	45	0.06	<10	84
L2400 TP11 658	Soil	12	0.62	352	1	0.03	16	508	8	6	5	31	0.08	<10	70
L2400 TP11 659	Soil	23	0.71	486	2	0.02	18	618	10	7	10	40	0.08	<10	79
L2400 TP11 660	Soil	15	0.77	799	4	0.03	12	1221	6	7	10	34	0.07	<10	84
L2400 TP11 661	Soil	10	0.22	138	2	0.03	7	189	11	3	2	17	0.05	<10	54
L2400 TP11 662	Soil	12	0.47	521	3	0.02	18	473	12	4	4	17	0.05	<10	61
L2400 TP11 664	Soil	12	0.51	376	2	0.02	20	373	11	2	4	19	0.06	<10	66
L2400 TP11 665	Soil	13	0.52	340	1	0.02	20	454	9	3	4	24	0.09	<10	66
L2400 TP11 666	Soil	11	0.43	291	1	0.02	19	356	12	4	3	16	0.08	<10	74



INSPECTORATE

A Bureau Veritas Group Company

#200 - 11620 Horseshoe Way

Richmond, British Columbia V7A 4V5
Canada

Certificate of Analysis

11-360-04899-01

Reliance Geological Services

3476 Dartmoor Place

Vancouver, BC V5S 4G2

Sample Description	Sample Type	W	Zn	Zr
		30-AR-TR	30-AR-TR	30-AR-TR
		ppm	ppm	ppm
		10	2	2
L1200 TP11 - 313	Soil	<10	59	3
L1200 TP11 - 314	Soil	<10	51	<2
L1200 TP11 - 315	Soil	<10	44	<2
L1200 TP 11 - 316	Soil	<10	45	<2
L1200 TP11 - 312	Soil	<10	35	<2
L1200 TP11 - 322	Soil	<10	52	<2
L1200 TP11 - 324	Soil	<10	60	<2
L1200 TP11 - 325	Soil	<10	49	<2
L1200 TP11 - 326	Soil	<10	57	<2
L1200 TP11 - 327	Soil	<10	62	2
L1200 TP11 - 328	Soil	<10	71	3
L1200 TP11 - 329	Soil	<10	48	<2
L1200 TP11 - 330	Soil	<10	60	<2
L1200 TP11 - 331	Soil	<10	56	<2
L1200 TP11 - 332	Soil	<10	60	<2
L1200 TP11 - 333	Soil	<10	41	<2
L1200 TP11 - 334	Soil	<10	48	<2
L1200 TP11 - 335	Soil	<10	29	<2
L1200 TP11 - 336	Soil	<10	59	<2
L1300 TP11 - 339	Soil	<10	59	5
L1300 TP11 - 340	Soil	<10	66	4
L1300 TP11 - 341	Soil	<10	36	<2
L1300 TP11 - 342	Soil	<10	48	2
L1300 TP11 - 344	Soil	<10	48	<2
L1300 TP11 - 345	Soil	<10	32	<2
L1300 TP11 - 348	Soil	<10	22	<2
L1300 TP11 - 350	Soil	<10	63	<2
L1300 TP 11 - 352	Soil	<10	59	<2
L1300 TP11 - 353	Soil	<10	42	<2
L1300 TP11 - 354	Soil	<10	68	2
L1300 TP11 - 356	Soil	<10	13	<2
L1300 TP11 - 358	Soil	<10	30	<2
L1300 TP11 - 359	Soil	<10	47	<2
L1300 TP11 - 360	Soil	<10	77	<2
L1300 TP11 - 361	Soil	<10	19	<2
L1300 TP11 - 362	Soil	<10	55	<2
L1300 TP11 - 363	Soil	<10	22	<2
L1300 TP11 - 364	Soil	<10	64	<2
L1500 TP11 - 403	Soil	<10	28	<2
L1500 TP11 - 404	Soil	<10	55	3



INSPECTORATE

A Bureau Veritas Group Company

#200 - 11620 Horseshoe Way

Richmond, British Columbia V7A 4V5
Canada

Certificate of Analysis

11-360-04899-01

Reliance Geological Services

3476 Dartmoor Place

Vancouver, BC V5S 4G2

Sample Description	Sample Type	W	Zn	Zr
		30-AR-TR	30-AR-TR	30-AR-TR
		ppm	ppm	ppm
		10	2	2
L1500 TP11 - 408	Soil	<10	82	<2
L1500 TP11 - 409	Soil	<10	63	<2
L1500 TP11 - 410	Soil	<10	50	<2
L1500 TP11 - 411	Soil	<10	49	<2
L1500 TP11 - 412	Soil	<10	58	<2
L1500 TP11 - 415	Soil	<10	56	<2
L1500 TP11 - 417	Soil	<10	65	<2
L1500 TP11 - 419	Soil	<10	47	<2
L1500 TP11 - 420	Soil	<10	47	<2
L1600 TP11 - 421	Soil	<10	59	2
L1600 TP11 - 422	Soil	<10	40	<2
L1600 TP11 - 423	Soil	<10	68	<2
L1600 TP11 - 425	Soil	<10	60	4
L1600 TP11 - 427	Soil	<10	57	<2
L1600 TP11 - 430	Soil	<10	58	<2
L1600 TP11 - 431	Soil	<10	22	2
L1600 TP11 - 432	Soil	<10	27	<2
L1600 TP11 - 433	Soil	<10	22	<2
L1600 TP11 - 434	Soil	<10	16	<2
L1600 TP11 - 436	Soil	<10	68	<2
L1600 TP11 - 437	Soil	<10	63	<2
L1600 TP11 - 438	Soil	<10	24	<2
L1600 TP11 - 439	Soil	<10	68	<2
L1600 TP11 - 440	Soil	<10	52	<2
L1600 TP11 - 441	Soil	<10	33	<2
L1600 TP11 - 442	Soil	<10	43	<2
L1600 TP11 - 444	Soil	<10	49	2
L1600 TP11 - 445	Soil	<10	48	<2
L1600 TP11 - 446	Soil	<10	49	<2
L1600 TP11 - 447	Soil	<10	13	<2
L1600 TP11 - 448	Soil	<10	48	<2
L1700 TP11 - 449	Soil	<10	73	6
L1700 TP11 - 451	Soil	<10	59	<2
L1700 TP11 - 452	Soil	<10	59	<2
L1700 TP11 - 457	Soil	<10	39	<2
L1700 TP11 - 459	Soil	<10	31	<2
L1700 TP11 - 460	Soil	<10	10	<2
L1700 TP11 - 461	Soil	<10	40	<2
L1700 TP11 - 462	Soil	<10	10	<2
L1700 TP11 - 463	Soil	<10	56	<2



INSPECTORATE

A Bureau Veritas Group Company

#200 - 11620 Horseshoe Way

Richmond, British Columbia V7A 4V5
Canada

Certificate of Analysis

11-360-04899-01

Reliance Geological Services

3476 Dartmoor Place

Vancouver, BC V5S 4G2

Sample Description	Sample Type	W	Zn	Zr
		30-AR-TR	30-AR-TR	30-AR-TR
		ppm	ppm	ppm
		10	2	2
L1700 TP11 - 465	Soil	<10	66	<2
L1700 TP11 - 466	Soil	<10	58	<2
L1700 TP11 - 467	Soil	<10	60	<2
L1700 TP11 - 469	Soil	<10	65	<2
L1700 TP11 - 470	Soil	<10	47	<2
L1700 TP11 - 471	Soil	<10	27	<2
L1700 TP11 - 472	Soil	<10	44	<2
L1700 TP11 - 473	Soil	<10	36	<2
L1700 TP11 - 475	Soil	<10	33	<2
L1700 TP11 - 476	Soil	<10	54	<2
TP11 - 477	Soil	<10	102	<2
TP11 - 479	Soil	<10	112	<2
TP11 - 481	Soil	<10	94	7
TP11 - 485	Soil	<10	66	<2
TP11 - 486	Soil	<10	58	3
TP11 - 487	Soil	<10	71	<2
TP11 - 488	Soil	<10	66	2
TP11 - 489	Soil	<10	62	<2
TP11 - 490	Soil	<10	61	<2
TP11 - 491	Soil	<10	47	<2
TP11 - 492	Soil	<10	70	<2
L1900 TP11 - 505	Soil	<10	62	2
L1900 TP11 - 511	Soil	<10	77	<2
L1900 TP11 - 512	Soil	<10	73	<2
L1900 TP11 - 513	Soil	<10	116	3
L1900 TP11 - 515	Soil	<10	80	4
L1900 TP11 - 516	Soil	<10	51	<2
L1900 TP11 - 517	Soil	<10	58	<2
L1900 TP11 - 518	Soil	<10	66	<2
L1900 TP11 - 521	Soil	<10	78	3
L1900 TP11 - 522	Soil	<10	77	3
L1900 TP11 - 523	Soil	<10	38	<2
L1900 TP11 - 525	Soil	<10	64	<2
L2000 TP11 - 533	Soil	<10	27	<2
L2000 TP11 - 534	Soil	<10	35	<2
L2000 TP11 - 540	Soil	<10	61	<2
L2000 TP11 - 541	Soil	<10	66	4
L2000 TP11 - 542	Soil	<10	61	2
L2000 TP11 - 543	Soil	<10	52	2
L2000 TP11 - 544	Soil	<10	97	<2



INSPECTORATE

A Bureau Veritas Group Company

#200 - 11620 Horseshoe Way

Richmond, British Columbia V7A 4V5
Canada

Certificate of Analysis

11-360-04899-01

Reliance Geological Services

3476 Dartmoor Place

Vancouver, BC V5S 4G2

Sample Description	Sample Type	W	Zn	Zr
		30-AR-TR	30-AR-TR	30-AR-TR
		ppm	ppm	ppm
		10	2	2
L2000 TP11 - 545	Soil	<10	50	<2
L2000 TP11 - 546	Soil	<10	52	<2
L2700 TP11 - 547	Soil	<10	76	<2
L2700 TP11 - 548	Soil	<10	56	<2
L2700 TP11 - 549	Soil	<10	71	<2
L2700 TP11 - 550	Soil	<10	77	<2
L2700 TP11 - 551	Soil	<10	52	<2
L2700 TP11 - 552	Soil	<10	61	2
L2700 TP11 - 558	Soil	<10	36	<2
L2700 TP11 - 560	Soil	<10	51	<2
L2100 TP11 - 563	Soil	<10	33	<2
L2100 TP11 - 564	Soil	<10	21	<2
L2100 TP11 - 565	Soil	<10	76	<2
L2100 TP11 - 566	Soil	<10	63	2
L2100 TP11 - 568	Soil	<10	12	2
L2100 TP11 - 569	Soil	<10	32	<2
L2100 TP11 - 570	Soil	<10	36	<2
L2100 TP11 - 571	Soil	<10	17	<2
L2100 TP11 - 572	Soil	<10	63	4
L2100 TP11 - 573	Soil	<10	74	<2
L2100 TP11 - 574	Soil	<10	15	<2
L2100 TP11 - 575	Soil	<10	36	<2
L2100 TP11 - 576	Soil	<10	46	<2
L2100 TP11 - 577	Soil	<10	42	<2
L2000 TP11 - 578	Soil	<10	11	<2
L2000 TP11 - 579	Soil	<10	23	<2
L2000 TP11 - 580	Soil	<10	38	<2
L2000 TP11 - 581	Soil	<10	47	<2
L2000 TP11 - 582	Soil	<10	53	<2
L2000 TP11 - 583	Soil	<10	62	<2
L2000 TP11 - 585	Soil	<10	23	<2
L2000 TP11 - 586	Soil	<10	47	<2
L2000 TP11 - 587	Soil	<10	38	<2
TP11 594	Soil	<10	75	4
TP11 595	Soil	<10	60	2
TP11 596	Soil	<10	60	3
TP11 597	Soil	<10	53	<2
TP11 598	Soil	<10	60	2
TP11 599	Soil	<10	70	<2
TP11 601	Soil	<10	80	5



INSPECTORATE

A Bureau Veritas Group Company

#200 - 11620 Horseshoe Way

Richmond, British Columbia V7A 4V5
Canada

Certificate of Analysis

11-360-04899-01

Reliance Geological Services

3476 Dartmoor Place

Vancouver, BC V5S 4G2

Sample Description	Sample Type	W	Zn	Zr
		30-AR-TR	30-AR-TR	30-AR-TR
		ppm 10	ppm 2	ppm 2
TP11 602	Soil	<10	44	<2
TP11 603	Soil	<10	53	3
TP11 604	Soil	<10	48	<2
TP11 607	Soil	<10	65	<2
TP11 609	Soil	<10	42	3
TP11 610	Soil	<10	25	<2
TP11 611	Soil	<10	29	<2
TP11 612	Soil	<10	<2	<2
TP11 613	Soil	<10	7	<2
TP11 614	Soil	<10	16	<2
TP11 615	Soil	<10	18	<2
TP11 618	Soil	<10	75	2
TP11 619	Soil	<10	82	5
TP11 620	Soil	<10	37	<2
TP11 622	Soil	<10	70	2
TP11 623	Soil	<10	88	<2
TP11 624	Soil	<10	100	3
TP11 625	Soil	<10	82	4
TP11 627	Soil	<10	30	<2
TP11 628	Soil	<10	62	<2
TP11 629	Soil	<10	66	<2
TP11 634	Soil	<10	53	<2
TP11 636	Soil	<10	31	<2
L2300 TP11 637	Soil	<10	54	<2
L2300 TP11 638	Soil	<10	54	<2
L2300 TP11 639	Soil	<10	27	<2
L2300 TP11 640	Soil	<10	77	<2
L2300 TP11 641	Soil	<10	17	<2
L2400 TP11 651	Soil	<10	71	4
L2400 TP11 652	Soil	<10	72	5
L2400 TP11 656	Soil	<10	70	2
L2400 TP11 657	Soil	<10	71	<2
L2400 TP11 658	Soil	<10	56	<2
L2400 TP11 659	Soil	<10	67	4
L2400 TP11 660	Soil	<10	53	<2
L2400 TP11 661	Soil	<10	31	<2
L2400 TP11 662	Soil	<10	55	<2
L2400 TP11 664	Soil	<10	60	2
L2400 TP11 665	Soil	<10	58	2
L2400 TP11 666	Soil	<10	58	<2



INSPECTORATE

A Bureau Veritas Group Company

#200 - 11620 Horseshoe Way

Richmond, British Columbia V7A 4V5
Canada

Certificate of Analysis

11-360-04899-01

Reliance Geological Services

3476 Dartmoor Place

Vancouver, BC V5S 4G2

Sample Description	Sample Type	Au	Ag	Al	As	Ba	Bi	Ca	Cd	Co	Cr	Cu	Fe	Hg	K
		Au-IAT-AA ppm 0.005	30-AR-TR ppm 0.1	30-AR-TR % 0.01	30-AR-TR ppm 5	30-AR-TR ppm 10	30-AR-TR ppm 2	30-AR-TR % 0.01	30-AR-TR ppm 0.5	30-AR-TR ppm 1	30-AR-TR ppm 1	30-AR-TR ppm 1	30-AR-TR % 0.01	30-AR-TR ppm 3	30-AR-TR % 0.01
L1200 TP11 - 313	Soil		<0.1	2.61	13	271	<2	0.28	<0.5	11	31	20	3.17	<3	0.12
L1200 TP11 - 313 Dup			<0.1	2.63	11	278	4	0.28	<0.5	12	32	20	3.24	<3	0.12
QCV1107-01088-0002-BLK			<0.1	<0.01	<5	<10	<2	<0.01	<0.5	<1	<1	<1	<0.01	<3	<0.01
STD-OREAS94-2A expected			3.4							23		11300			
STD-OREAS94-2A result			4.5							22		>10000			
L1200 TP11 - 336	Soil		0.2	1.78	17	340	<2	0.46	<0.5	7	21	43	2.69	<3	0.11
L1200 TP11 - 336 Dup			0.3	1.84	17	336	<2	0.46	<0.5	7	22	36	2.72	<3	0.12
QCV1107-01088-0005-BLK			<0.1	<0.01	<5	<10	<2	<0.01	<0.5	<1	<1	<1	<0.01	<3	<0.01
STD-OREAS94-2A expected			3.4							23		11300			
STD-OREAS94-2A result			4.6							22		>10000			
L1300 TP11 - 363	Soil		<0.1	0.84	<5	179	<2	0.36	<0.5	3	10	30	0.95	<3	0.05
L1300 TP11 - 363 Dup			0.1	0.85	<5	185	<2	0.36	<0.5	3	10	27	0.93	<3	0.05
QCV1107-01088-0008-BLK			<0.1	<0.01	<5	<10	<2	<0.01	<0.5	<1	<1	<1	<0.01	<3	<0.01
STD-OREAS94-2A expected			3.4							23		11300			
STD-OREAS94-2A result			4.5							22		>10000			
L1600 TP11 - 430	Soil		<0.1	1.90	8	259	<2	0.69	<0.5	8	26	39	2.58	<3	0.14
L1600 TP11 - 430 Dup			0.1	1.83	5	248	<2	0.68	<0.5	8	24	35	2.35	<3	0.13
QCV1107-01088-0011-BLK			<0.1	<0.01	<5	<10	<2	<0.01	<0.5	<1	<1	<1	<0.01	<3	<0.01
STD-OREAS94-2A expected			3.4							23		11300			
STD-OREAS94-2A result			4.4							22		>10000			
L1700 TP11 - 451	Soil		0.1	2.56	11	255	<2	0.25	<0.5	9	29	34	3.58	<3	0.14
L1700 TP11 - 451 Dup			<0.1	2.44	10	248	<2	0.25	<0.5	9	27	31	3.37	<3	0.13
QCV1107-01088-0014-BLK			<0.1	<0.01	<5	<10	<2	<0.01	<0.5	<1	<1	<1	<0.01	<3	<0.01
STD-OREAS94-2A expected			3.4							23		11300			
STD-OREAS94-2A result			4.5							24		>10000			
TP11 - 477	Soil		<0.1	1.88	6	766	<2	0.72	<0.5	16	13	32	5.60	<3	0.22
TP11 - 477 Dup			<0.1	1.86	8	765	<2	0.72	<0.5	16	13	30	5.42	<3	0.22
QCV1107-01088-0017-BLK			<0.1	<0.01	<5	<10	<2	<0.01	<0.5	<1	<1	<1	<0.01	<3	<0.01
STD-OREAS94-2A expected			3.4							23		11300			
STD-OREAS94-2A result			4.3							22		>10000			
L1900 TP11 - 518	Soil		0.3	1.89	9	254	<2	0.50	<0.5	8	31	29	2.64	<3	0.09
L1900 TP11 - 518 Dup			0.2	1.84	7	249	<2	0.49	<0.5	8	31	28	2.54	<3	0.09
QCV1107-01088-0020-BLK			<0.1	<0.01	<5	<10	<2	<0.01	<0.5	<1	<1	<1	<0.01	<3	<0.01
STD-CDN-ME-8 expected			61.7									1030			
STD-CDN-ME-8 result			61.3									985			
L2700 TP11 - 551	Soil		0.1	1.55	8	103	<2	0.15	<0.5	7	24	17	2.47	<3	0.08
L2700 TP11 - 551 Dup			<0.1	1.62	10	108	<2	0.15	<0.5	7	25	18	2.51	<3	0.09
QCV1107-01088-0023-BLK			<0.1	<0.01	<5	<10	<2	<0.01	<0.5	<1	<1	<1	<0.01	<3	<0.01
STD-CDN-ME-6 expected			101.0									6130			
STD-CDN-ME-6 result			98.8									6102			



INSPECTORATE

A Bureau Veritas Group Company

#200 - 11620 Horseshoe Way

Richmond, British Columbia V7A 4V5
Canada

Certificate of Analysis

11-360-04899-01

Reliance Geological Services

3476 Dartmoor Place

Vancouver, BC V5S 4G2

Sample Description	Sample Type	Au	Ag	Al	As	Ba	Bi	Ca	Cd	Co	Cr	Cu	Fe	Hg	K
		Au-IAT-AA ppm 0.005	30-AR-TR ppm 0.1	30-AR-TR % 0.01	30-AR-TR ppm 5	30-AR-TR ppm 10	30-AR-TR ppm 2	30-AR-TR % 0.01	30-AR-TR ppm 0.5	30-AR-TR ppm 1	30-AR-TR ppm 1	30-AR-TR ppm 1	30-AR-TR % 0.01	30-AR-TR ppm 3	30-AR-TR % 0.01
L2000 TP11 - 578	Soil		0.2	0.46	<5	127	<2	0.39	<0.5	3	6	16	0.41	<3	0.02
L2000 TP11 - 578 Dup			0.1	0.46	<5	129	<2	0.39	<0.5	2	6	15	0.40	<3	0.02
QCV1107-01088-0026-BLK			<0.1	<0.01	<5	<10	<2	<0.01	<0.5	<1	<1	<1	<0.01	<3	<0.01
STD-CDN-ME-6 expected			101									6130			
STD-CDN-ME-6 result			>100									6269			
TP11 604	Soil		0.1	1.14	11	122	<2	0.21	<0.5	5	22	18	2.06	<3	0.07
TP11 604 Dup			<0.1	1.22	11	126	<2	0.24	<0.5	6	23	18	2.14	<3	0.08
QCV1107-01088-0029-BLK			<0.1	<0.01	<5	<10	<2	<0.01	<0.5	<1	<1	<1	<0.01	<3	<0.01
STD-CDN-ME-6 expected			101									6130			
STD-CDN-ME-6 result			>100									6373			
QCV1107-01088-0031-BLK			<0.1	<0.01	<5	<10	<2	<0.01	<0.5	<1	<1	<1	<0.01	<3	<0.01
TP11 629	Soil		<0.1	2.30	7	259	<2	0.44	<0.5	11	25	28	3.35	<3	0.13
TP11 629 Dup			<0.1	2.25	8	251	<2	0.43	<0.5	10	25	27	3.21	<3	0.13
STD-CDN-ME-6 expected			101									6130			
STD-CDN-ME-6 result			>100									6365			
QCV1107-01088-0034-BLK			<0.1	<0.01	<5	<10	<2	<0.01	<0.5	<1	<1	<1	<0.01	<3	<0.01
L2400 TP11 665	Soil		0.1	2.41	12	267	<2	0.24	<0.5	9	34	25	2.89	<3	0.13
L2400 TP11 665 Dup			0.3	2.36	11	258	<2	0.23	<0.5	8	33	24	2.86	<3	0.12
QCV1107-01088-0036-BLK			<0.1	<0.01	<5	<10	<2	<0.01	<0.5	<1	<1	<1	<0.01	<3	<0.01
STD-OREAS94-2A expected			3.4							23		11300			
STD-OREAS94-2A result			4.3							23		>10000			
L1200 TP11 - 313	Soil	0.009													
L1200 TP11 - 313 Dup		0.006													
STD-OxJ80 expected		2.331													
STD-OxJ80 result		2.468													
L1200 TP11 - 336	Soil	<0.005													
L1200 TP11 - 336 Dup		0.005													
QCV1107-01089-0004-BLK		<0.005													
L1300 TP11 - 363	Soil	<0.005													
L1300 TP11 - 363 Dup		<0.005													
STD-OxJ80 expected		2.331													
STD-OxJ80 result		2.462													
L1600 TP11 - 430	Soil	<0.005													
L1600 TP11 - 430 Dup		<0.005													
QCV1107-01089-0008-BLK		<0.005													
L1700 TP11 - 451	Soil	0.013													
L1700 TP11 - 451 Dup		0.005													
TP11 - 477	Soil	0.016													
TP11 - 477 Dup		0.022													
QCV1107-01089-0012-BLK		<0.005													



A Bureau Veritas Group Company

#200 - 11620 Horseshoe Way
 Richmond, British Columbia V7A 4V5
 Canada

Certificate of Analysis

11-360-04899-01

Reliance Geological Services
 3476 Dartmoor Place
 Vancouver, BC V5S 4G2

Sample Description	Sample Type	Au	Ag	Al	As	Ba	Bi	Ca	Cd	Co	Cr	Cu	Fe	Hg	K
		Au-1AT-AA ppm	30-AR-TR ppm	30-AR-TR %	30-AR-TR ppm	30-AR-TR ppm	30-AR-TR ppm	30-AR-TR %	30-AR-TR ppm	30-AR-TR ppm	30-AR-TR ppm	30-AR-TR ppm	30-AR-TR %	30-AR-TR ppm	30-AR-TR ppm
L1900 TP11 - 518	Soil	0.008													
L1900 TP11 - 518 Dup		0.016													
STD-Oxi81 expected		1.807													
STD-Oxi81 result		1.895													
L2700 TP11 - 551	Soil	0.009													
L2700 TP11 - 551 Dup		0.010													
QCV1107-01089-0016-BLK		<0.005													
L2000 TP11 - 578	Soil	0.011													
L2000 TP11 - 578 Dup		<0.005													
STD-OxG84 expected		0.922													
STD-OxG84 result		0.976													
TP11 604	Soil	0.005													
TP11 604 Dup		0.007													
QCV1107-01089-0020-BLK		<0.005													
STD-OxD87 expected		0.417													
STD-OxD87 result		0.407													
L2400 TP11 665	Soil	<0.005													
L2400 TP11 665 Dup		<0.005													
QCV1107-01089-0024-BLK		<0.005													
STD-OxD87 expected		0.417													
STD-OxD87 result		0.410													



A Bureau Veritas Group Company

#200 - 11620 Horseshoe Way
 Richmond, British Columbia V7A 4V5
 Canada

Certificate of Analysis

11-360-04899-01

Reliance Geological Services
 3476 Dartmoor Place
 Vancouver, BC V5S 4G2

Sample Description	Sample Type	La	Mg	Mn	Mo	Na	Ni	P	Pb	Sb	Sc	Sr	Ti	Tl	V
		30-AR-TR ppm	30-AR-TR %	30-AR-TR ppm	30-AR-TR ppm	30-AR-TR %	30-AR-TR ppm	30-AR-TR ppm	30-AR-TR ppm	30-AR-TR ppm	30-AR-TR ppm	30-AR-TR ppm	30-AR-TR %	30-AR-TR ppm	30-AR-TR ppm
L1200 TP11 - 313	Soil	15	0.71	513	<1	0.02	20	580	6	<2	7	23	0.06	<10	68
L1200 TP11 - 313 Dup		16	0.72	514	<1	0.02	20	574	7	<2	7	24	0.07	<10	70
QCV1107-01088-0002-BLK		<2	<0.01	<5	<1	<0.01	<1	<10	<2	<2	<1	<1	<0.01	<10	<1
STD-OREAS94-2A expected									31						
STD-OREAS94-2A result									32						
L1200 TP11 - 336	Soil	20	0.49	472	<1	0.02	13	724	9	4	5	35	0.04	<10	58
L1200 TP11 - 336 Dup		20	0.49	472	<1	0.02	13	692	10	2	5	36	0.04	<10	59
QCV1107-01088-0005-BLK		<2	<0.01	<5	<1	<0.01	<1	<10	<2	<2	<1	<1	<0.01	<10	<1
STD-OREAS94-2A expected									31						
STD-OREAS94-2A result									32						
L1300 TP11 - 363	Soil	15	0.20	257	<1	0.04	6	611	3	3	1	34	0.03	<10	21
L1300 TP11 - 363 Dup		15	0.20	266	<1	0.04	6	650	<2	<2	1	35	0.03	<10	21
QCV1107-01088-0008-BLK		<2	<0.01	<5	<1	<0.01	<1	<10	<2	<2	<1	<1	<0.01	<10	<1
STD-OREAS94-2A expected									31						
STD-OREAS94-2A result									32						
L1600 TP11 - 430	Soil	29	0.60	402	<1	0.03	14	710	6	3	7	58	0.06	<10	55
L1600 TP11 - 430 Dup		27	0.58	392	<1	0.03	13	731	7	<2	6	55	0.05	<10	52
QCV1107-01088-0011-BLK		<2	<0.01	<5	<1	<0.01	<1	<10	<2	<2	<1	<1	<0.01	<10	<1
STD-OREAS94-2A expected									31						
STD-OREAS94-2A result									32						
L1700 TP11 - 451	Soil	16	0.60	407	1	0.02	16	355	7	4	7	23	0.10	<10	83
L1700 TP11 - 451 Dup		16	0.58	391	1	0.02	15	339	6	2	6	23	0.09	<10	80
QCV1107-01088-0014-BLK		<2	<0.01	<5	<1	<0.01	<1	<10	<2	<2	<1	<1	<0.01	<10	<1
STD-OREAS94-2A expected									31						
STD-OREAS94-2A result									32						
TP11 - 477	Soil	44	0.49	1072	1	0.02	9	1494	7	3	24	39	0.01	<10	92
TP11 - 477 Dup		45	0.48	1091	1	0.02	10	1631	9	8	24	39	0.01	<10	91
QCV1107-01088-0017-BLK		<2	<0.01	<5	<1	<0.01	<1	<10	<2	<2	<1	<1	<0.01	<10	<1
STD-OREAS94-2A expected									31						
STD-OREAS94-2A result									32						
L1900 TP11 - 518	Soil	11	0.59	387	1	0.03	17	692	10	4	4	42	0.04	<10	57
L1900 TP11 - 518 Dup		10	0.58	378	1	0.03	17	678	10	4	4	41	0.04	<10	55
QCV1107-01088-0020-BLK		<2	<0.01	<5	<1	<0.01	<1	<10	<2	<2	<1	<1	<0.01	<10	<1
STD-CDN-ME-8 expected									19400						
STD-CDN-ME-8 result									>10000						
L2700 TP11 - 551	Soil	8	0.49	270	1	0.02	13	262	6	<2	3	15	0.07	<10	61
L2700 TP11 - 551 Dup		8	0.51	289	<1	0.02	13	313	7	<2	3	16	0.08	<10	64
QCV1107-01088-0023-BLK		<2	<0.01	<5	<1	<0.01	<1	<10	<2	<2	<1	<1	<0.01	<10	<1
STD-CDN-ME-6 expected									10200						
STD-CDN-ME-6 result									9956						



INSPECTORATE

A Bureau Veritas Group Company

#200 - 11620 Horseshoe Way

Richmond, British Columbia V7A 4V5
Canada

Certificate of Analysis

11-360-04899-01

Reliance Geological Services

3476 Dartmoor Place

Vancouver, BC V5S 4G2

Sample Description	Sample Type	La	Mg	Mn	Mo	Na	Ni	P	Pb	Sb	Sc	Sr	Ti	Tl	V
		30-AR-TR ppm	30-AR-TR %	30-AR-TR ppm	30-AR-TR ppm	30-AR-TR %	30-AR-TR ppm	30-AR-TR ppm	30-AR-TR ppm	30-AR-TR ppm	30-AR-TR ppm	30-AR-TR ppm	30-AR-TR ppm	30-AR-TR %	30-AR-TR ppm
L2000 TP11 - 578	Soil	4	0.05	352	<1	0.04	5	548	<2	<2	<1	33	0.01	<10	6
L2000 TP11 - 578 Dup		4	0.05	355	<1	0.04	5	528	2	<2	<1	33	0.01	<10	6
QCV1107-01088-0026-BLK		<2	<0.01	<5	<1	<0.01	<1	<10	<2	<2	<1	<1	<0.01	<10	<1
STD-CDN-ME-6 expected									10200						
STD-CDN-ME-6 result									9660						
TP11 604	Soil	10	0.40	256	1	0.01	12	539	8	4	2	17	0.04	<10	42
TP11 604 Dup		12	0.41	265	1	0.02	12	577	8	5	3	19	0.05	<10	44
QCV1107-01088-0029-BLK		<2	<0.01	<5	<1	<0.01	<1	<10	<2	<2	<1	<1	<0.01	<10	<1
STD-CDN-ME-6 expected									10200						
STD-CDN-ME-6 result									9541						
QCV1107-01088-0031-BLK		<2	<0.01	<5	<1	<0.01	<1	<10	<2	<2	<1	<1	<0.01	<10	<1
TP11 629	Soil	18	0.71	764	1	0.03	14	929	10	5	9	36	0.04	<10	78
TP11 629 Dup		18	0.69	739	<1	0.03	14	892	9	<2	9	36	0.04	<10	76
STD-CDN-ME-6 expected									10200						
STD-CDN-ME-6 result									9537						
QCV1107-01088-0034-BLK		<2	<0.01	<5	<1	<0.01	<1	<10	<2	<2	<1	<1	<0.01	<10	<1
L2400 TP11 665	Soil	13	0.52	340	1	0.02	20	454	9	3	4	24	0.09	<10	66
L2400 TP11 665 Dup		12	0.50	333	1	0.02	20	408	11	6	4	23	0.08	<10	64
QCV1107-01088-0036-BLK		<2	<0.01	<5	<1	<0.01	<1	<10	<2	<2	<1	<1	<0.01	<10	<1
STD-OREAS94-2A expected									31						
STD-OREAS94-2A result									32						



INSPECTORATE

A Bureau Veritas Group Company

#200 - 11620 Horseshoe Way

Richmond, British Columbia V7A 4V5
Canada

Certificate of Analysis

11-360-04899-01

Reliance Geological Services

3476 Dartmoor Place

Vancouver, BC V5S 4G2

Sample Description	Sample Type	W	Zn	Zr
		30-AR-TR	30-AR-TR	30-AR-TR
		ppm	ppm	ppm
L1200 TP11 - 313	Soil	<10	59	3
L1200 TP11 - 313 Dup		<10	59	3
QCV1107-01088-0002-BLK		<10	<2	<2
STD-OREAS94-2A expected			167	
STD-OREAS94-2A result			157	
L1200 TP11 - 336	Soil	<10	59	<2
L1200 TP11 - 336 Dup		<10	59	<2
QCV1107-01088-0005-BLK		<10	<2	<2
STD-OREAS94-2A expected			167	
STD-OREAS94-2A result			159	
L1300 TP11 - 363	Soil	<10	22	<2
L1300 TP11 - 363 Dup		<10	22	<2
QCV1107-01088-0008-BLK		<10	<2	<2
STD-OREAS94-2A expected			167	
STD-OREAS94-2A result			158	
L1600 TP11 - 430	Soil	<10	58	<2
L1600 TP11 - 430 Dup		<10	56	<2
QCV1107-01088-0011-BLK		<10	<2	<2
STD-OREAS94-2A expected			167	
STD-OREAS94-2A result			156	
L1700 TP11 - 451	Soil	<10	59	<2
L1700 TP11 - 451 Dup		<10	56	<2
QCV1107-01088-0014-BLK		<10	<2	<2
STD-OREAS94-2A expected			167	
STD-OREAS94-2A result			182	
TP11 - 477	Soil	<10	102	<2
TP11 - 477 Dup		<10	104	2
QCV1107-01088-0017-BLK		<10	<2	<2
STD-OREAS94-2A expected			167	
STD-OREAS94-2A result			161	
L1900 TP11 - 518	Soil	<10	66	<2
L1900 TP11 - 518 Dup		<10	65	<2
QCV1107-01088-0020-BLK		<10	<2	<2
STD-CDN-ME-8 expected			19200	
STD-CDN-ME-8 result			>10000	
L2700 TP11 - 551	Soil	<10	52	<2
L2700 TP11 - 551 Dup		<10	55	<2
QCV1107-01088-0023-BLK		<10	<2	<2
STD-CDN-ME-6 expected			5170	
STD-CDN-ME-6 result			5027	



INSPECTORATE

A Bureau Veritas Group Company

#200 - 11620 Horseshoe Way

Richmond, British Columbia V7A 4V5
Canada

Certificate of Analysis

11-360-04899-01

Reliance Geological Services

3476 Dartmoor Place

Vancouver, BC V5S 4G2

Sample Description	Sample Type	W	Zn	Zr
		30-AR-TR ppm	30-AR-TR ppm	30-AR-TR ppm
L2000 TP11 - 578	Soil	<10	11	<2
L2000 TP11 - 578 Dup		<10	12	<2
QCV1107-01088-0026-BLK		<10	<2	<2
STD-CDN-ME-6 expected			5170	
STD-CDN-ME-6 result			5359	
TP11 604	Soil	<10	48	<2
TP11 604 Dup		<10	50	<2
QCV1107-01088-0029-BLK		<10	<2	<2
STD-CDN-ME-6 expected			5170	
STD-CDN-ME-6 result			5314	
QCV1107-01088-0031-BLK		<10	<2	<2
TP11 629	Soil	<10	66	<2
TP11 629 Dup		<10	63	<2
STD-CDN-ME-6 expected			5170	
STD-CDN-ME-6 result			5298	
QCV1107-01088-0034-BLK		<10	<2	<2
L2400 TP11 665	Soil	<10	58	2
L2400 TP11 665 Dup		<10	58	2
QCV1107-01088-0036-BLK		<10	<2	<2
STD-OREAS94-2A expected			167	
STD-OREAS94-2A result			163	



INSPECTORATE

A Bureau Veritas Group Company

Certificate of Analysis

11-360-04919-01

Inspectorate Exploration & Mining Services Ltd.
#200 - 11620 Horseshoe Way
Richmond, British Columbia V7A 4V5 Canada
Phone: 604-272-7818

Distribution List

Attention: Ed Harrington
3476 Dartmoor Place
Vancouver, BC V5S 4G2
Phone: 604-437-9538
EMail: ed.harrington.geo@gmail.com

Submitted By: **Reliance Geological Services**
3476 Dartmoor Place
Vancouver, BC V5S 4G2

Date Received: 07/08/2011
Date Completed: 08/03/2011
Invoice:

Attention: **Ed Harrington**

Description: **Yes Exploration Syndicate**

Location	Samples	Type	Preparation Description
Whitehorse, YT	173	Soil	SP-SS-1K/Soils, Humus Sediments 1kg dried, sieved and riffle split
Whitehorse, YT		Soil	SP-SS-RF/Save fraction +80 mesh on Soils/Humus/Sediment

Location	Method	Description
Vancouver, BC	30-AR-TR	30 Element, Aqua Regia, ICP, Trace Level
Vancouver, BC	Au-1AT-AA	Au, 1AT Fire Assay, AAS

The results of this assay were based solely upon the content of the sample submitted. Any decision to invest should be made only after the potential investment value of the claim or deposit has been determined based on the results of assays of multiple samples of geologic materials collected by the prospective investor or by a qualified person selected by him and based on an evaluation of all engineering data which is available concerning any proposed project. For our complete terms and conditions please see our website at www.inspectorate.com.

By 
Mike Caron, Lab Manager



INSPECTORATE

A Bureau Veritas Group Company

#200 - 11620 Horseshoe Way

Richmond, British Columbia V7A 4V5
Canada

Certificate of Analysis

11-360-04919-01

Reliance Geological Services

3476 Dartmoor Place

Vancouver, BC V5S 4G2

Sample Description	Sample Type	Au	Ag	Al	As	Ba	Bi	Ca	Cd	Co	Cr	Cu	Fe	Hg	K
		Au-IAT-AA ppm 0.005	30-AR-TR ppm 0.1	30-AR-TR % 0.01	30-AR-TR ppm 5	30-AR-TR ppm 10	30-AR-TR ppm 2	30-AR-TR % 0.01	30-AR-TR ppm 0.5	30-AR-TR ppm 1	30-AR-TR ppm 1	30-AR-TR ppm 1	30-AR-TR % 0.01	30-AR-TR ppm 3	30-AR-TR % 0.01
L2400 TP-11 667	Soil	0.010	0.1	2.06	8	480	4	0.35	<0.5	8	31	30	2.63	<3	0.14
L2400 TP-11 668	Soil	0.020	0.4	1.18	10	165	<2	0.12	<0.5	5	38	27	1.56	<3	0.07
L2400 TP-11 669	Soil	0.012	<0.1	1.29	5	249	<2	0.13	<0.5	5	22	14	1.55	<3	0.07
L2400 TP-11 671	Soil	0.018	<0.1	1.50	<5	226	2	0.50	<0.5	6	21	24	1.86	<3	0.08
TP-11 673	Soil	0.022	<0.1	1.72	8	290	<2	0.59	<0.5	10	49	29	2.84	<3	0.11
TP-11 674	Soil	0.012	0.1	0.80	<5	425	<2	0.84	<0.5	17	24	32	1.76	<3	0.04
TP-11 675	Soil	<0.005	<0.1	0.57	<5	191	<2	0.38	<0.5	7	12	12	0.92	<3	0.04
TP-11 676	Soil	0.006	<0.1	0.79	17	489	3	0.56	0.5	24	11	56	>10	<3	0.02
TP-11 677	Soil	0.005	<0.1	1.39	6	122	<2	0.23	<0.5	6	22	11	2.30	<3	0.08
TP-11 678	Soil	<0.005	<0.1	2.56	6	205	3	0.21	<0.5	19	30	26	3.68	<3	0.21
TP-11 679	Soil	0.007	<0.1	0.69	<5	416	<2	1.85	<0.5	7	25	38	0.77	<3	0.03
TP-11 680	Soil	0.006	<0.1	0.94	<5	288	3	0.89	<0.5	6	26	25	1.60	<3	0.06
TP-11 681	Soil	0.015	<0.1	2.05	8	168	2	0.32	<0.5	8	30	20	2.64	<3	0.10
TP-11 682	Soil	<0.005	0.1	0.88	<5	370	4	0.41	<0.5	20	14	24	1.67	<3	0.04
TP-11 683	Soil	0.010	0.1	0.71	<5	152	<2	0.38	<0.5	4	6	21	0.53	<3	0.03
TP-11 684	Soil	0.014	<0.1	2.05	6	193	<2	0.53	<0.5	9	29	24	2.68	<3	0.14
TP-11 685	Soil	0.009	<0.1	1.65	9	222	<2	0.36	<0.5	8	28	17	2.54	<3	0.09
TP-11 686	Soil	0.011	0.4	1.24	12	186	<2	0.37	<0.5	6	12	33	1.36	<3	0.06
TP-11 687	Soil	0.011	<0.1	0.15	<5	21	<2	0.08	<0.5	<1	2	9	0.17	<3	0.03
TP-11 689	Soil	0.017	<0.1	1.46	35	491	<2	0.21	<0.5	6	27	30	2.39	<3	0.14
TP-11 691	Soil	0.012	<0.1	1.56	14	166	<2	0.17	<0.5	8	39	23	2.70	<3	0.10
TP-11 692	Soil	0.006	<0.1	1.42	10	137	<2	0.17	<0.5	6	26	24	2.55	<3	0.09
TP-11 693	Soil	0.011	<0.1	1.93	14	330	<2	0.25	<0.5	9	33	26	2.79	<3	0.14
TP-11 694	Soil	0.012	<0.1	1.18	<5	119	<2	0.10	<0.5	4	21	17	2.23	<3	0.07
TP-11 695	Soil	0.010	<0.1	2.44	40	630	<2	0.18	<0.5	10	29	32	3.07	<3	0.15
TP-11 696	Soil	0.009	0.1	1.49	9	225	<2	0.14	<0.5	6	18	18	2.02	<3	0.10
TP-11 699	Soil	0.008	<0.1	1.50	<5	220	<2	0.56	<0.5	7	18	24	1.61	<3	0.11
TP-11 700	Soil	0.016	<0.1	2.21	5	244	<2	0.59	<0.5	11	33	29	2.64	<3	0.17
TP-11 702	Soil	0.022	<0.1	0.80	<5	138	3	0.35	<0.5	3	15	14	0.88	<3	0.05
TP-11 705	Soil	0.010	<0.1	2.55	9	160	<2	0.19	<0.5	9	29	25	3.29	<3	0.11
TP-11 706	Soil	0.010	<0.1	2.46	<5	461	<2	0.59	<0.5	18	20	18	4.86	<3	0.17
TP-11 707	Soil	0.008	<0.1	0.53	<5	133	<2	0.56	<0.5	3	6	18	0.91	<3	0.03
TP-11 708	Soil	0.010	<0.1	0.43	<5	107	<2	0.38	<0.5	3	7	10	0.54	<3	0.04
TP-11 711	Soil	0.009	<0.1	2.71	5	378	4	0.55	<0.5	16	20	41	3.76	<3	0.18
TP-11 712	Soil	0.012	0.3	0.46	<5	68	<2	0.25	<0.5	2	5	45	0.47	<3	0.03
TP-11 713	Soil	0.009	0.1	1.38	<5	179	<2	0.62	<0.5	6	14	44	1.75	<3	0.07
TP-11 714	Soil	0.024	<0.1	1.76	47	250	<2	0.45	<0.5	9	20	48	2.90	<3	0.08
TP-11 717	Soil	0.010	<0.1	2.05	15	444	<2	0.24	<0.5	7	31	30	2.77	<3	0.15
TP-11 718	Soil	0.009	<0.1	0.47	<5	115	<2	0.09	<0.5	1	4	18	0.45	<3	0.04
TP-11 719	Soil	0.011	<0.1	0.83	<5	134	<2	0.15	<0.5	4	14	20	1.31	<3	0.07



INSPECTORATE

A Bureau Veritas Group Company

#200 - 11620 Horseshoe Way

Richmond, British Columbia V7A 4V5
Canada

Certificate of Analysis

11-360-04919-01

Reliance Geological Services

3476 Dartmoor Place

Vancouver, BC V5S 4G2

Sample Description	Sample Type	Au	Ag	Al	As	Ba	Bi	Ca	Cd	Co	Cr	Cu	Fe	Hg	K
		Au-IAT-AA ppm 0.005	30-AR-TR ppm 0.1	30-AR-TR % 0.01	30-AR-TR ppm 5	30-AR-TR ppm 10	30-AR-TR ppm 2	30-AR-TR % 0.01	30-AR-TR ppm 0.5	30-AR-TR ppm 1	30-AR-TR ppm 1	30-AR-TR ppm 1	30-AR-TR % 0.01	30-AR-TR ppm 3	30-AR-TR % 0.01
TP-11 720	Soil	0.012	<0.1	1.49	<5	153	<2	0.14	<0.5	7	23	28	2.09	<3	0.08
TP-11 721	Soil	0.010	<0.1	0.72	22	456	<2	0.11	<0.5	4	11	20	1.59	<3	0.11
TP-11 722	Soil	0.013	<0.1	2.19	10	365	3	0.20	<0.5	8	28	32	2.58	<3	0.15
TP-11 724	Soil	0.009	<0.1	0.16	<5	25	<2	0.03	<0.5	<1	2	8	0.15	<3	0.03
TP-11 725	Soil	0.010	<0.1	0.20	<5	100	<2	0.06	<0.5	<1	3	10	0.19	<3	0.03
L2700 TP-11 731	Soil	0.035	<0.1	1.44	<5	253	<2	0.51	<0.5	8	35	30	1.98	<3	0.09
L2700 TP-11 733	Soil	0.010	<0.1	2.38	5	167	2	0.21	<0.5	12	25	20	3.39	<3	0.08
L2700 TP-11 734	Soil	0.008	<0.1	0.16	<5	32	<2	0.13	<0.5	<1	1	7	0.15	<3	0.03
L2700 TP-11 735	Soil	0.012	0.1	0.48	<5	227	<2	0.52	<0.5	4	7	26	0.50	<3	0.03
L2700 TP-11 738	Soil	0.016	<0.1	1.01	<5	165	<2	0.41	<0.5	4	12	24	1.02	<3	0.05
L2700 TP-11 739	Soil	0.026	<0.1	1.84	12	264	<2	0.65	<0.5	10	47	45	2.92	<3	0.12
L2700 TP-11 740	Soil	0.010	<0.1	0.39	7	90	<2	0.16	<0.5	2	3	29	0.35	<3	0.03
L2700 TP-11 741	Soil	0.012	0.1	2.11	30	689	<2	0.47	<0.5	10	25	48	3.03	<3	0.07
L2700 TP-11 742	Soil	0.017	<0.1	1.38	<5	256	<2	0.47	<0.5	7	40	35	2.02	<3	0.10
L2700 TP-11 743	Soil	0.019	<0.1	1.50	6	342	2	0.24	<0.5	4	24	25	1.68	<3	0.07
L2700 TP-11 744	Soil	0.013	<0.1	1.08	8	403	2	0.15	<0.5	3	12	18	1.10	<3	0.07
L2700 TP-11 746	Soil	0.009	<0.1	0.32	<5	114	<2	0.07	<0.5	<1	5	10	0.32	<3	0.04
L2700 TP-11 747	Soil	0.024	<0.1	2.28	11	258	<2	0.22	<0.5	10	33	30	2.73	<3	0.14
L2700 TP-11 748	Soil	0.052	<0.1	2.21	7	157	<2	0.16	<0.5	9	31	24	2.61	<3	0.11
L2700 TP-11 749	Soil	0.013	<0.1	2.15	9	152	<2	0.17	<0.5	6	29	22	2.61	<3	0.08
L2700 TP-11 750	Soil	0.015	<0.1	2.15	18	280	3	0.16	<0.5	8	29	21	2.77	<3	0.12
L2700 TP-11 751	Soil	0.013	0.2	0.72	<5	323	<2	0.11	<0.5	2	12	31	0.73	<3	0.05
L2700 TP-11 754	Soil	0.010	<0.1	1.80	6	266	3	0.55	<0.5	8	33	20	2.54	<3	0.12
L2700 TP-11 755	Soil	0.014	<0.1	1.43	<5	217	<2	0.64	<0.5	7	23	28	1.86	<3	0.07
L2700 TP-11 756	Soil	0.011	<0.1	1.40	<5	161	<2	0.48	<0.5	8	20	22	1.70	<3	0.08
L2800 TP-11 761	Soil	0.011	<0.1	3.10	9	421	<2	0.35	<0.5	15	25	69	4.35	<3	0.27
L2900 TP-11 787	Soil	0.015	<0.1	1.92	17	331	3	0.72	<0.5	16	51	40	3.85	<3	0.12
TP-11 787A	Soil	0.014	<0.1	1.40	7	187	<2	0.41	<0.5	8	30	26	2.14	<3	0.07
TP-11 789	Soil	0.012	<0.1	0.59	<5	222	<2	0.79	<0.5	2	6	80	0.43	<3	0.03
TP-11 792	Soil	0.010	<0.1	1.36	<5	380	<2	0.35	<0.5	6	20	53	1.43	<3	0.05
TP-11 794	Soil	0.013	<0.1	1.46	<5	263	<2	0.49	<0.5	7	27	40	1.61	<3	0.06
TP-11 795	Soil	0.021	<0.1	1.37	<5	269	<2	0.30	<0.5	3	24	38	1.23	<3	0.06
TP-11 796	Soil	0.024	<0.1	1.53	<5	239	<2	0.27	<0.5	5	25	32	1.76	<3	0.08
TP-11 797	Soil	0.013	<0.1	1.21	<5	261	<2	0.31	<0.5	5	25	35	1.77	<3	0.07
TP-11 798	Soil	0.014	<0.1	1.24	<5	246	3	0.21	<0.5	4	20	28	1.29	<3	0.07
TP-11 800	Soil	0.013	0.2	1.58	11	493	<2	0.23	<0.5	4	22	32	1.92	<3	0.13
TP-11 801	Soil	0.012	<0.1	1.87	7	148	<2	0.23	<0.5	9	27	29	2.29	<3	0.12
TP-11 802	Soil	0.029	<0.1	1.77	7	333	<2	0.21	<0.5	6	29	27	2.36	<3	0.09
TP-11 803	Soil	0.016	<0.1	1.65	11	163	<2	0.12	<0.5	7	25	24	3.10	<3	0.09
L2900 TP-11 804	Soil	0.011	<0.1	1.04	7	283	<2	0.11	<0.5	3	11	19	1.12	<3	0.09



INSPECTORATE

A Bureau Veritas Group Company

#200 - 11620 Horseshoe Way

Richmond, British Columbia V7A 4V5
Canada

Certificate of Analysis

11-360-04919-01

Reliance Geological Services

3476 Dartmoor Place

Vancouver, BC V5S 4G2

Sample Description	Sample Type	Au	Ag	Al	As	Ba	Bi	Ca	Cd	Co	Cr	Cu	Fe	Hg	K
		Au-IAT-AA ppm 0.005	30-AR-TR ppm 0.1	30-AR-TR % 0.01	30-AR-TR ppm 5	30-AR-TR ppm 10	30-AR-TR ppm 2	30-AR-TR % 0.01	30-AR-TR ppm 0.5	30-AR-TR ppm 1	30-AR-TR ppm 1	30-AR-TR ppm 1	30-AR-TR % 0.01	30-AR-TR ppm 3	30-AR-TR % 0.01
L2900 TP-11 809	Soil	0.027	<0.1	2.56	6	237	<2	0.44	<0.5	10	35	26	2.98	<3	0.12
TP-11 810	Soil	0.020	<0.1	2.14	<5	183	<2	0.43	<0.5	10	32	21	2.85	<3	0.14
TP-11 811	Soil	0.020	<0.1	1.98	<5	168	<2	0.48	<0.5	9	32	21	2.17	<3	0.12
TP-11 812	Soil	0.013	0.1	1.97	<5	228	<2	0.55	<0.5	7	31	22	1.87	<3	0.11
TP-11 813	Soil	0.012	<0.1	0.47	<5	101	<2	0.16	<0.5	2	7	21	0.47	<3	0.03
TP-11 814	Soil	0.015	<0.1	1.63	9	294	<2	0.48	<0.5	8	35	47	2.39	<3	0.08
TP-11 815	Soil	0.027	<0.1	1.86	12	271	<2	0.57	<0.5	10	45	52	3.04	<3	0.14
TP-11 817	Soil	0.012	<0.1	0.58	<5	162	<2	0.16	<0.5	7	10	23	1.25	<3	0.04
TP-11 820	Soil	0.010	<0.1	0.46	<5	131	2	0.35	<0.5	10	10	20	0.99	<3	0.03
TP-11 821	Soil	0.023	<0.1	1.80	10	242	<2	0.57	<0.5	10	45	36	2.88	<3	0.08
TP-11 823	Soil	0.023	<0.1	1.76	14	399	<2	0.53	<0.5	10	40	33	2.73	<3	0.09
TP-11 824	Soil	0.013	<0.1	0.95	<5	260	<2	0.22	<0.5	4	18	21	1.28	<3	0.05
TP-11 825	Soil	0.015	<0.1	0.91	<5	171	<2	0.17	<0.5	4	15	18	1.08	<3	0.05
TP-11 826	Soil	0.014	<0.1	0.55	<5	121	<2	0.17	<0.5	3	11	12	0.85	<3	0.05
TP-11 827	Soil	0.014	<0.1	0.56	<5	96	3	0.09	<0.5	2	8	13	0.68	<3	0.05
TP-11 828	Soil	0.012	<0.1	0.16	<5	41	<2	0.07	<0.5	<1	2	7	0.24	<3	0.03
TP-11 829	Soil	0.018	<0.1	0.38	<5	93	<2	0.08	<0.5	2	6	16	0.75	<3	0.04
TP-11 832	Soil	0.018	<0.1	0.46	<5	86	<2	0.08	<0.5	1	6	12	0.54	<3	0.05
TP-11 834	Soil	0.023	<0.1	0.75	<5	282	<2	0.17	<0.5	3	11	9	1.26	<3	0.05
TP-11 835	Soil	0.018	<0.1	0.50	<5	231	<2	0.09	<0.5	4	7	12	0.70	<3	0.03
TP-11 836	Soil	0.047	<0.1	1.73	7	397	<2	0.63	<0.5	9	27	20	2.29	<3	0.07
TP-11 839	Soil	0.021	<0.1	1.78	<5	225	<2	0.37	<0.5	5	24	26	1.62	<3	0.07
L3100 TP-11 842	Soil	0.016	<0.1	1.18	<5	203	<2	0.40	<0.5	7	24	48	1.71	<3	0.06
L3100 TP-11 843	Soil	0.022	<0.1	1.67	16	321	<2	0.48	<0.5	17	37	61	3.17	<3	0.08
L3100 TP-11 844	Soil	0.017	<0.1	1.71	12	317	<2	0.42	<0.5	11	29	58	2.55	<3	0.08
L3100 TP-11 845	Soil	0.029	<0.1	1.55	15	247	<2	0.60	<0.5	12	45	57	3.15	<3	0.17
L3100 TP-11 846	Soil	0.022	<0.1	1.61	15	260	<2	0.58	<0.5	11	56	61	3.16	<3	0.13
L3100 TP-11 847	Soil	0.038	<0.1	1.13	5	281	<2	0.57	<0.5	12	21	73	2.58	<3	0.04
L3100 TP-11 848	Soil	0.023	<0.1	0.92	<5	136	<2	0.24	<0.5	5	18	20	1.13	<3	0.05
L3100 TP-11 851	Soil	0.020	<0.1	2.17	9	439	<2	0.42	<0.5	9	43	65	2.91	<3	0.10
L3100 TP-11 852	Soil	0.044	<0.1	0.72	96	183	<2	0.11	<0.5	2	12	17	1.45	<3	0.14
L3100 TP-11 854	Soil	0.023	<0.1	1.19	<5	219	<2	0.17	<0.5	4	19	27	1.60	<3	0.08
L3100 TP-11 855	Soil	0.027	<0.1	1.97	16	319	<2	0.21	<0.5	6	29	33	2.83	<3	0.16
L3100 TP-11 856	Soil	0.024	<0.1	1.75	12	470	<2	0.12	<0.5	5	22	34	2.21	<3	0.13
L3100 TP-11 857	Soil	0.019	0.5	2.23	10	119	<2	0.16	<0.5	6	31	24	3.56	<3	0.12
L3100 TP-11 858	Soil	0.018	<0.1	2.47	8	127	<2	0.18	<0.5	11	34	28	3.32	<3	0.13
L3100 TP-11 859	Soil	0.060	<0.1	1.75	11	131	3	0.13	<0.5	6	24	22	2.21	<3	0.10
L3100 TP-11 861	Soil	0.017	<0.1	1.49	<5	223	2	0.33	<0.5	6	25	15	1.77	<3	0.11
L3100 TP-11 862	Soil	0.020	<0.1	0.71	<5	172	<2	0.14	<0.5	3	11	10	1.20	<3	0.04
L3100 TP-11 865	Soil	0.033	<0.1	1.98	11	640	<2	0.70	<0.5	8	27	41	2.99	<3	0.13



INSPECTORATE

A Bureau Veritas Group Company

#200 - 11620 Horseshoe Way

Richmond, British Columbia V7A 4V5
Canada

Certificate of Analysis

11-360-04919-01

Reliance Geological Services

3476 Dartmoor Place

Vancouver, BC V5S 4G2

Sample Description	Sample Type	Au	Ag	Al	As	Ba	Bi	Ca	Cd	Co	Cr	Cu	Fe	Hg	K
		Au-IAT-AA ppm 0.005	30-AR-TR ppm 0.1	30-AR-TR % 0.01	30-AR-TR ppm 5	30-AR-TR ppm 10	30-AR-TR ppm 2	30-AR-TR % 0.01	30-AR-TR ppm 0.5	30-AR-TR ppm 1	30-AR-TR ppm 1	30-AR-TR ppm 1	30-AR-TR % 0.01	30-AR-TR ppm 3	30-AR-TR % 0.01
L3100 TP-11 866	Soil	0.034	<0.1	1.89	20	509	2	0.45	<0.5	7	28	40	3.05	<3	0.10
L3100 TP-11 868	Soil	0.025	<0.1	1.75	<5	204	<2	0.38	<0.5	6	29	31	1.66	<3	0.07
L3200 TP11 885	Soil	0.025	<0.1	1.81	9	98	<2	0.12	<0.5	6	29	24	3.20	<3	0.07
TP-11 915	Soil	0.050	<0.1	1.82	12	280	3	0.23	<0.5	9	31	25	2.70	<3	0.13
TP-11 916	Soil	0.017	<0.1	1.91	17	192	2	0.17	<0.5	8	29	22	3.12	<3	0.12
TP-11 917	Soil	0.022	<0.1	1.32	10	229	<2	0.38	<0.5	7	27	22	2.17	<3	0.10
TP-11 920	Soil	0.006	<0.1	2.12	9	173	2	0.17	<0.5	8	28	21	3.07	<3	0.09
TP-11 921	Soil	0.018	<0.1	2.12	9	160	<2	0.25	<0.5	12	34	26	3.35	<3	0.16
TP-11 922	Soil	0.017	<0.1	2.13	12	303	<2	0.23	<0.5	11	23	21	3.42	<3	0.12
TP-11 923	Soil	0.008	0.1	1.23	<5	364	<2	0.73	<0.5	7	19	27	1.52	<3	0.07
L3200 TP-11 924	Soil	<0.005	<0.1	1.57	<5	167	2	0.50	<0.5	9	17	22	2.10	<3	0.09
L3200 TP-11 925	Soil	<0.005	<0.1	1.56	<5	230	<2	0.38	<0.5	9	33	24	2.09	<3	0.06
L3200 TP-11 927	Soil	0.006	<0.1	1.23	5	209	<2	0.47	<0.5	5	29	21	1.51	<3	0.06
L3200 TP-11 929	Soil	<0.005	<0.1	0.87	<5	144	<2	0.28	<0.5	5	17	23	1.39	<3	0.05
L3200 TP-11 933	Soil	0.006	<0.1	2.19	8	152	<2	0.22	<0.5	9	34	24	2.84	<3	0.10
L3200 TP-11 934	Soil	<0.005	<0.1	0.72	<5	74	<2	0.11	<0.5	4	10	13	0.99	<3	0.06
L3200 TP-11 936	Soil	<0.005	<0.1	1.69	8	213	<2	0.28	<0.5	6	28	49	2.27	<3	0.09
L3200 TP-11 937	Soil	0.009	<0.1	1.42	16	410	<2	0.21	<0.5	4	22	45	1.83	<3	0.10
L3200 TP-11 938	Soil	0.019	<0.1	1.11	10	187	<2	0.28	<0.5	6	22	32	1.88	<3	0.09
L3200 TP-11 940	Soil	<0.005	<0.1	1.85	59	146	<2	0.13	<0.5	7	27	37	3.09	<3	0.12
L3200 TP-11 942	Soil	<0.005	0.2	0.76	<5	303	<2	0.11	<0.5	2	10	21	0.92	<3	0.07
L3200 TP-11 946	Soil	<0.005	<0.1	1.43	7	287	<2	0.39	<0.5	8	26	23	3.06	<3	0.11
L3200 TP-11 947	Soil	<0.005	<0.1	0.93	<5	261	<2	0.16	<0.5	4	13	24	1.32	<3	0.06
L3200 TP-11 948	Soil	<0.005	<0.1	1.23	6	167	4	0.27	<0.5	4	17	22	1.77	<3	0.07
L3200 TP-11 949	Soil	0.008	<0.1	1.90	10	395	<2	0.96	<0.5	9	31	32	2.94	<3	0.10
L3200 TP-11 950	Soil	0.008	<0.1	1.32	<5	243	2	0.52	<0.5	6	23	26	1.92	<3	0.09
L3200 TP-11 951	Soil	<0.005	<0.1	1.39	6	396	<2	0.27	<0.5	7	26	23	2.62	<3	0.11
L3200 TP-11 952	Soil	<0.005	<0.1	1.44	6	295	4	0.32	<0.5	8	24	20	2.84	<3	0.13
L3500 TP-11 960	Soil	<0.005	<0.1	1.36	7	140	4	0.20	<0.5	8	24	22	2.49	<3	0.07
L3500 TP-11 961	Soil	<0.005	0.2	1.44	<5	216	<2	0.21	<0.5	4	22	47	1.73	<3	0.06
L3500 TP-11 962	Soil	<0.005	0.3	2.12	10	293	3	0.29	<0.5	11	36	37	2.72	<3	0.09
L3500 TP-11 963	Soil	0.006	<0.1	1.99	9	168	<2	0.24	<0.5	6	32	25	2.46	<3	0.09
L3500 TP-11 964	Soil	<0.005	<0.1	1.75	14	160	<2	0.25	<0.5	7	31	25	3.15	<3	0.09
L3500 TP-11 965	Soil	<0.005	<0.1	2.06	13	274	<2	0.21	<0.5	9	31	35	2.94	<3	0.14
L3500 TP-11 967	Soil	<0.005	<0.1	2.49	9	168	<2	0.20	<0.5	9	35	34	2.96	<3	0.11
L3500 TP-11 968	Soil	0.026	<0.1	1.23	8	123	<2	0.13	<0.5	5	19	23	2.13	<3	0.07
L3500 TP-11 969	Soil	<0.005	<0.1	1.24	11	225	2	0.13	<0.5	7	17	31	1.72	<3	0.10
L3500 TP-11 970	Soil	<0.005	<0.1	1.06	<5	191	<2	0.12	<0.5	4	15	22	1.43	<3	0.07
L3500 TP-11 974	Soil	0.008	<0.1	1.33	<5	379	<2	0.34	<0.5	6	26	20	1.76	<3	0.11
L3500 TP-11 975	Soil	<0.005	<0.1	1.94	8	420	<2	0.41	<0.5	9	29	27	2.59	<3	0.13



INSPECTORATE

A Bureau Veritas Group Company

#200 - 11620 Horseshoe Way

Richmond, British Columbia V7A 4V5
Canada

Certificate of Analysis

11-360-04919-01

Reliance Geological Services

3476 Dartmoor Place

Vancouver, BC V5S 4G2

Sample Description	Sample Type	Au	Ag	Al	As	Ba	Bi	Ca	Cd	Co	Cr	Cu	Fe	Hg	K
		Au-1AT-AA ppm 0.005	30-AR-TR ppm 0.1	30-AR-TR % 0.01	30-AR-TR ppm 5	30-AR-TR ppm 10	30-AR-TR ppm 2	30-AR-TR % 0.01	30-AR-TR ppm 0.5	30-AR-TR ppm 1	30-AR-TR ppm 1	30-AR-TR ppm 1	30-AR-TR % 0.01	30-AR-TR ppm 3	30-AR-TR % 0.01
L3500 TP-11 977	Soil	<0.005	<0.1	1.63	5	253	<2	0.43	<0.5	8	28	26	2.29	<3	0.15
L3500 TP-11 978	Soil	<0.005	<0.1	1.30	<5	184	<2	0.47	<0.5	6	22	22	1.68	<3	0.09
L3500 TP-11 979	Soil	<0.005	<0.1	1.63	<5	214	2	0.43	<0.5	7	25	28	1.84	<3	0.09
L3500 TP-11 980	Soil	0.013	<0.1	0.41	<5	43	<2	0.07	<0.5	1	5	10	0.47	<3	0.03
TP-11 1037	Soil	0.028	<0.1	1.37	7	211	2	0.54	<0.5	9	37	33	2.28	<3	0.07
TP-11 1038	Soil	0.009	<0.1	1.25	16	293	<2	0.50	<0.5	11	36	35	2.53	<3	0.08
TP-11 1039	Soil	0.008	<0.1	1.08	<5	141	<2	0.41	<0.5	6	25	17	1.83	<3	0.07
Bart 1	Soil	0.007	<0.1	2.85	6	211	<2	0.26	<0.5	12	40	25	2.80	<3	0.09
Bart 2	Soil	0.006	<0.1	1.28	46	262	<2	0.51	<0.5	3	45	33	2.68	<3	0.09
Red Trench 1	Soil	<0.005	<0.1	1.49	19	313	<2	0.37	<0.5	5	32	25	1.84	<3	0.09
Red Trench 2	Soil	0.010	<0.1	0.73	104	107	<2	0.12	<0.5	8	14	49	4.44	<3	0.36
Red Trench 3	Soil	0.016	<0.1	1.50	22	129	<2	0.32	<0.5	21	45	79	4.90	<3	0.20
245 - L2100	Soil	0.055	0.2	0.84	14	296	<2	0.59	<0.5	22	22	37	1.76	<3	0.08



INSPECTORATE

A Bureau Veritas Group Company

#200 - 11620 Horseshoe Way

Richmond, British Columbia V7A 4V5
Canada

Certificate of Analysis

11-360-04919-01

Reliance Geological Services

3476 Dartmoor Place

Vancouver, BC V5S 4G2

Sample Description	Sample Type	La	Mg	Mn	Mo	Na	Ni	P	Pb	Sb	Sc	Sr	Ti	Tl	V
		30-AR-TR ppm	30-AR-TR %	30-AR-TR ppm	30-AR-TR ppm	30-AR-TR %	30-AR-TR ppm	30-AR-TR ppm	30-AR-TR ppm	30-AR-TR ppm	30-AR-TR ppm	30-AR-TR ppm	30-AR-TR ppm	30-AR-TR %	30-AR-TR ppm
		2	0.01	5	1	0.01	1	10	2	2	1	1	0.01	10	1
L2400 TP-11 667	Soil	18	0.55	375	<1	0.02	19	1062	6	3	4	23	0.06	<10	56
L2400 TP-11 668	Soil	8	0.14	348	5	0.03	23	612	20	<2	<1	18	0.02	<10	40
L2400 TP-11 669	Soil	15	0.23	452	2	0.03	12	540	5	<2	1	13	0.02	<10	33
L2400 TP-11 671	Soil	13	0.41	218	<1	0.03	11	593	3	<2	3	37	0.05	<10	44
TP-11 673	Soil	19	0.61	547	2	0.03	28	940	5	4	7	46	0.08	<10	69
TP-11 674	Soil	8	0.14	3098	2	0.03	18	1158	<2	3	<1	85	0.02	<10	30
TP-11 675	Soil	4	0.15	1389	<1	0.04	8	567	<2	2	<1	37	0.02	<10	21
TP-11 676	Soil	23	0.09	3939	6	0.02	18	1297	<2	9	2	78	0.01	<10	34
TP-11 677	Soil	9	0.40	297	<1	0.02	11	373	<2	3	3	20	0.06	<10	63
TP-11 678	Soil	14	0.48	775	<1	0.02	21	516	<2	3	8	19	0.04	<10	67
TP-11 679	Soil	3	0.12	1486	3	0.05	21	1310	<2	<2	<1	107	0.01	<10	15
TP-11 680	Soil	11	0.27	808	2	0.05	18	948	<2	<2	3	76	0.02	<10	31
TP-11 681	Soil	12	0.48	269	<1	0.02	18	601	2	<2	4	26	0.06	<10	59
TP-11 682	Soil	10	0.16	4355	<1	0.04	14	887	<2	3	2	48	0.02	<10	29
TP-11 683	Soil	18	0.06	304	<1	0.05	4	713	<2	<2	<1	37	0.01	<10	11
TP-11 684	Soil	15	0.61	373	<1	0.03	17	545	<2	3	6	38	0.06	<10	61
TP-11 685	Soil	16	0.57	374	<1	0.02	14	412	<2	<2	5	28	0.05	<10	58
TP-11 686	Soil	12	0.23	446	2	0.05	6	775	<2	3	2	37	0.02	<10	28
TP-11 687	Soil	<2	0.02	14	<1	0.06	1	198	<2	<2	<1	12	<0.01	<10	4
TP-11 689	Soil	11	0.31	442	6	0.02	15	389	8	6	2	27	0.01	<10	48
TP-11 691	Soil	13	0.38	489	5	0.02	21	369	4	<2	3	20	0.05	<10	68
TP-11 692	Soil	9	0.32	247	2	0.03	13	595	3	<2	2	20	0.05	<10	56
TP-11 693	Soil	19	0.53	537	<1	0.02	20	288	5	2	6	26	0.08	<10	55
TP-11 694	Soil	10	0.20	231	1	0.01	11	330	3	<2	2	11	0.06	<10	63
TP-11 695	Soil	11	0.46	922	5	0.03	17	614	21	3	4	23	0.02	<10	56
TP-11 696	Soil	9	0.28	514	3	0.03	10	446	7	<2	2	15	0.03	<10	41
TP-11 699	Soil	12	0.36	329	<1	0.05	10	608	<2	<2	3	43	0.05	<10	37
TP-11 700	Soil	17	0.67	390	<1	0.04	17	760	<2	<2	5	39	0.07	<10	65
TP-11 702	Soil	6	0.19	102	<1	0.05	7	653	<2	3	2	31	0.03	<10	20
TP-11 705	Soil	11	0.52	348	2	0.02	16	528	<2	<2	5	21	0.08	<10	73
TP-11 706	Soil	21	0.84	1145	<1	0.02	12	1066	3	<2	14	31	0.02	<10	81
TP-11 707	Soil	3	0.07	468	<1	0.05	4	689	<2	<2	<1	46	0.02	<10	26
TP-11 708	Soil	3	0.10	564	<1	0.04	4	514	<2	<2	<1	35	0.01	<10	11
TP-11 711	Soil	14	0.99	975	2	0.02	16	923	2	<2	10	36	0.03	<10	80
TP-11 712	Soil	9	0.07	169	<1	0.04	3	465	<2	<2	<1	20	0.01	<10	10
TP-11 713	Soil	8	0.39	558	<1	0.04	8	541	<2	<2	3	47	0.02	<10	36
TP-11 714	Soil	17	0.60	442	2	0.02	10	563	<2	2	7	36	0.04	<10	64
TP-11 717	Soil	10	0.51	300	4	0.02	15	402	6	2	4	23	0.04	<10	59
TP-11 718	Soil	3	0.05	41	<1	0.05	2	382	<2	<2	<1	10	<0.01	<10	9
TP-11 719	Soil	9	0.18	223	1	0.03	7	496	<2	<2	1	14	0.03	<10	27



INSPECTORATE

A Bureau Veritas Group Company

#200 - 11620 Horseshoe Way

Richmond, British Columbia V7A 4V5
Canada

Certificate of Analysis

11-360-04919-01

Reliance Geological Services

3476 Dartmoor Place

Vancouver, BC V5S 4G2

Sample Description	Sample Type	La	Mg	Mn	Mo	Na	Ni	P	Pb	Sb	Sc	Sr	Ti	Tl	V
		30-AR-TR ppm	30-AR-TR %	30-AR-TR ppm	30-AR-TR ppm	30-AR-TR %	30-AR-TR ppm	30-AR-TR ppm	30-AR-TR ppm	30-AR-TR ppm	30-AR-TR ppm	30-AR-TR ppm	30-AR-TR ppm	30-AR-TR %	30-AR-TR ppm
TP-11 720	Soil	14	0.33	445	1	0.02	13	234	6	<2	3	16	0.05	<10	42
TP-11 721	Soil	23	0.15	778	3	0.01	7	164	36	2	2	25	0.02	<10	20
TP-11 722	Soil	10	0.39	539	2	0.03	16	723	16	<2	2	24	0.03	<10	50
TP-11 724	Soil	<2	0.02	16	<1	0.04	1	126	<2	<2	<1	6	<0.01	<10	3
TP-11 725	Soil	3	0.02	24	<1	0.04	2	253	<2	<2	<1	8	<0.01	<10	4
L2700 TP-11 731	Soil	14	0.48	283	<1	0.03	19	818	6	<2	5	44	0.04	<10	54
L2700 TP-11 733	Soil	8	0.60	848	<1	0.02	12	562	3	<2	6	21	0.03	<10	66
L2700 TP-11 734	Soil	<2	0.03	29	<1	0.06	2	233	<2	<2	<1	13	<0.01	<10	4
L2700 TP-11 735	Soil	4	0.08	2180	1	0.04	10	666	<2	<2	<1	50	0.01	<10	9
L2700 TP-11 738	Soil	11	0.25	212	<1	0.04	7	599	<2	<2	3	31	0.03	<10	27
L2700 TP-11 739	Soil	31	0.76	283	1	0.03	26	928	9	3	10	53	0.07	<10	84
L2700 TP-11 740	Soil	5	0.07	40	1	0.05	2	273	<2	<2	1	13	0.01	<10	14
L2700 TP-11 741	Soil	26	0.52	759	4	0.02	13	816	10	<2	9	42	0.02	<10	91
L2700 TP-11 742	Soil	15	0.46	172	1	0.02	21	659	6	4	5	39	0.07	<10	50
L2700 TP-11 743	Soil	13	0.32	185	<1	0.02	10	428	5	<2	3	26	0.03	<10	34
L2700 TP-11 744	Soil	5	0.11	113	<1	0.04	5	462	<2	<2	2	18	<0.01	<10	17
L2700 TP-11 746	Soil	3	0.04	28	<1	0.04	3	318	<2	<2	<1	10	<0.01	<10	7
L2700 TP-11 747	Soil	13	0.52	372	2	0.02	19	563	2	2	5	21	0.06	<10	60
L2700 TP-11 748	Soil	13	0.44	414	1	0.02	18	334	3	3	4	18	0.05	<10	53
L2700 TP-11 749	Soil	9	0.38	182	<1	0.02	14	365	3	<2	3	20	0.07	<10	59
L2700 TP-11 750	Soil	9	0.40	331	2	0.02	17	386	5	2	3	19	0.03	<10	52
L2700 TP-11 751	Soil	7	0.07	82	1	0.03	10	545	<2	<2	<1	16	<0.01	<10	15
L2700 TP-11 754	Soil	10	0.55	441	1	0.03	16	693	<2	<2	4	33	0.06	<10	61
L2700 TP-11 755	Soil	11	0.42	442	<1	0.04	12	880	<2	<2	2	45	0.04	<10	35
L2700 TP-11 756	Soil	9	0.45	461	<1	0.04	10	760	<2	3	2	36	0.05	<10	40
L2800 TP-11 761	Soil	24	0.79	1097	4	0.02	17	892	6	5	15	27	0.04	<10	87
L2900 TP-11 787	Soil	21	0.76	882	1	0.03	32	1114	11	<2	9	49	0.07	<10	83
TP-11 787A	Soil	12	0.46	505	<1	0.04	16	765	2	4	4	33	0.05	<10	48
TP-11 789	Soil	10	0.07	68	<1	0.04	17	598	<2	<2	<1	58	0.01	<10	7
TP-11 792	Soil	16	0.27	124	<1	0.04	9	616	<2	<2	4	30	0.02	<10	40
TP-11 794	Soil	9	0.40	333	<1	0.03	14	702	<2	<2	3	49	0.04	<10	37
TP-11 795	Soil	10	0.27	90	<1	0.03	11	666	3	<2	3	29	0.04	<10	24
TP-11 796	Soil	11	0.30	118	1	0.03	11	582	2	<2	4	27	0.04	<10	35
TP-11 797	Soil	17	0.36	206	3	0.03	11	538	4	<2	4	29	0.06	<10	40
TP-11 798	Soil	10	0.28	107	<1	0.03	9	446	<2	<2	2	22	0.03	<10	28
TP-11 800	Soil	11	0.29	183	4	0.03	11	578	2	<2	2	26	0.01	<10	38
TP-11 801	Soil	12	0.49	399	1	0.02	17	528	3	3	3	17	0.06	<10	49
TP-11 802	Soil	14	0.41	315	2	0.01	13	578	6	<2	3	20	0.04	<10	52
TP-11 803	Soil	14	0.29	354	3	0.01	12	406	12	3	2	15	0.04	<10	69
L2900 TP-11 804	Soil	8	0.14	276	2	0.04	6	368	7	<2	<1	15	<0.01	<10	22



INSPECTORATE

A Bureau Veritas Group Company

#200 - 11620 Horseshoe Way

Richmond, British Columbia V7A 4V5
Canada

Certificate of Analysis

11-360-04919-01

Reliance Geological Services

3476 Dartmoor Place

Vancouver, BC V5S 4G2

Sample Description	Sample Type	La	Mg	Mn	Mo	Na	Ni	P	Pb	Sb	Sc	Sr	Ti	Tl	V
		30-AR-TR ppm	30-AR-TR %	30-AR-TR ppm	30-AR-TR ppm	30-AR-TR %	30-AR-TR ppm	30-AR-TR ppm	30-AR-TR ppm	30-AR-TR ppm	30-AR-TR ppm	30-AR-TR ppm	30-AR-TR ppm	30-AR-TR %	30-AR-TR ppm
		2	0.01	5	1	0.01	1	10	2	2	1	1	0.01	10	1
L2900 TP-11 809	Soil	12	0.67	309	<1	0.03	17	655	<2	4	5	35	0.08	<10	72
TP-11 810	Soil	12	0.75	285	<1	0.03	14	590	<2	3	5	31	0.10	<10	65
TP-11 811	Soil	16	0.76	301	<1	0.03	14	566	<2	<2	5	31	0.09	<10	57
TP-11 812	Soil	9	0.47	279	<1	0.03	15	607	<2	<2	4	42	0.05	<10	46
TP-11 813	Soil	6	0.08	114	<1	0.05	4	378	<2	<2	<1	15	0.02	<10	11
TP-11 814	Soil	16	0.48	225	<1	0.03	17	782	8	<2	6	40	0.05	<10	60
TP-11 815	Soil	19	0.75	426	<1	0.03	27	920	9	5	8	52	0.06	<10	70
TP-11 817	Soil	6	0.10	1049	<1	0.05	6	426	<2	<2	2	17	0.02	<10	18
TP-11 820	Soil	4	0.10	1086	<1	0.04	7	683	<2	<2	<1	38	0.02	<10	21
TP-11 821	Soil	17	0.63	467	<1	0.03	25	836	5	<2	7	55	0.06	<10	64
TP-11 823	Soil	18	0.63	547	2	0.03	20	880	8	<2	7	48	0.06	<10	62
TP-11 824	Soil	8	0.22	106	1	0.03	9	560	<2	<2	2	23	0.03	<10	25
TP-11 825	Soil	6	0.18	178	1	0.04	7	430	<2	<2	2	20	0.02	<10	22
TP-11 826	Soil	5	0.14	97	<1	0.04	6	532	<2	<2	1	15	0.03	<10	20
TP-11 827	Soil	3	0.11	83	1	0.04	4	312	<2	<2	<1	9	0.02	<10	14
TP-11 828	Soil	<2	0.03	20	<1	0.05	1	261	<2	<2	<1	7	0.01	<10	6
TP-11 829	Soil	3	0.06	54	1	0.05	4	294	<2	<2	<1	9	0.02	<10	21
TP-11 832	Soil	3	0.06	84	<1	0.04	3	336	<2	<2	<1	9	<0.01	<10	13
TP-11 834	Soil	5	0.14	95	1	0.04	5	568	<2	<2	<1	15	0.02	<10	22
TP-11 835	Soil	4	0.06	502	1	0.04	3	399	<2	<2	<1	11	0.02	<10	15
TP-11 836	Soil	25	0.50	287	2	0.02	14	946	<2	<2	5	72	0.06	<10	51
TP-11 839	Soil	13	0.38	162	<1	0.02	11	663	<2	<2	3	30	0.04	<10	46
L3100 TP-11 842	Soil	8	0.35	469	<1	0.04	12	661	<2	<2	3	39	0.03	<10	34
L3100 TP-11 843	Soil	17	0.53	1273	<1	0.03	19	751	8	<2	6	50	0.04	<10	73
L3100 TP-11 844	Soil	18	0.52	273	<1	0.03	16	758	4	4	7	39	0.04	<10	65
L3100 TP-11 845	Soil	20	0.76	462	2	0.03	28	971	10	2	8	56	0.06	<10	66
L3100 TP-11 846	Soil	20	0.75	541	3	0.03	35	991	8	<2	9	57	0.06	<10	69
L3100 TP-11 847	Soil	19	0.20	1836	2	0.04	22	850	<2	2	3	63	0.02	<10	34
L3100 TP-11 848	Soil	6	0.28	200	<1	0.05	9	509	<2	<2	2	27	0.02	<10	26
L3100 TP-11 851	Soil	19	0.59	355	<1	0.02	26	792	10	<2	6	54	0.03	<10	61
L3100 TP-11 852	Soil	10	0.14	104	6	0.03	6	221	15	<2	1	21	0.02	<10	23
L3100 TP-11 854	Soil	8	0.26	122	1	0.04	10	416	<2	<2	2	17	0.03	<10	36
L3100 TP-11 855	Soil	11	0.45	280	5	0.02	14	485	8	7	3	20	0.04	<10	58
L3100 TP-11 856	Soil	12	0.27	240	6	0.03	12	344	13	3	3	19	0.02	<10	46
L3100 TP-11 857	Soil	11	0.44	281	6	0.02	13	389	6	<2	4	16	0.08	<10	71
L3100 TP-11 858	Soil	11	0.51	329	<1	0.02	23	399	3	3	4	16	0.08	<10	68
L3100 TP-11 859	Soil	11	0.32	298	3	0.03	13	284	5	<2	2	18	0.03	<10	47
L3100 TP-11 861	Soil	13	0.44	165	1	0.02	12	774	4	<2	3	22	0.06	<10	44
L3100 TP-11 862	Soil	5	0.15	119	1	0.04	5	490	<2	<2	<1	14	0.02	<10	26
L3100 TP-11 865	Soil	77	0.49	532	<1	0.02	15	1190	5	3	6	43	0.02	<10	51



INSPECTORATE

A Bureau Veritas Group Company

#200 - 11620 Horseshoe Way

Richmond, British Columbia V7A 4V5
Canada

Certificate of Analysis

11-360-04919-01

Reliance Geological Services

3476 Dartmoor Place

Vancouver, BC V5S 4G2

Sample Description	Sample Type	La	Mg	Mn	Mo	Na	Ni	P	Pb	Sb	Sc	Sr	Ti	Tl	V
		30-AR-TR ppm	30-AR-TR %	30-AR-TR ppm	30-AR-TR ppm	30-AR-TR %	30-AR-TR ppm	30-AR-TR ppm	30-AR-TR ppm	30-AR-TR ppm	30-AR-TR ppm	30-AR-TR ppm	30-AR-TR %	30-AR-TR ppm	30-AR-TR ppm
		2	0.01	5	1	0.01	1	10	2	2	1	1	0.01	10	1
L3100 TP-11 866	Soil	48	0.39	185	2	0.02	15	1129	3	<2	5	34	0.02	<10	60
L3100 TP-11 868	Soil	21	0.49	243	<1	0.03	12	945	<2	<2	4	36	0.03	<10	40
L3200 TP11 885	Soil	11	0.36	224	2	0.01	14	402	5	3	3	12	0.06	<10	80
TP-11 915	Soil	12	0.49	415	2	0.02	17	415	3	4	3	19	0.06	<10	58
TP-11 916	Soil	11	0.42	509	3	0.02	14	557	6	<2	3	16	0.05	<10	61
TP-11 917	Soil	17	0.44	250	<1	0.02	13	947	3	<2	4	25	0.07	<10	56
TP-11 920	Soil	12	0.40	311	1	0.02	14	387	3	2	3	18	0.06	<10	77
TP-11 921	Soil	12	0.61	445	<1	0.02	22	445	4	<2	5	22	0.08	<10	64
TP-11 922	Soil	18	0.54	463	1	0.01	15	654	4	3	6	17	0.02	<10	63
TP-11 923	Soil	12	0.30	662	<1	0.03	12	965	7	<2	2	54	0.02	<10	30
L3200 TP-11 924	Soil	10	0.41	461	<1	0.03	10	608	<2	<2	2	28	0.02	<10	49
L3200 TP-11 925	Soil	14	0.44	296	<1	0.03	14	725	2	<2	5	35	0.05	<10	54
L3200 TP-11 927	Soil	12	0.37	201	<1	0.03	13	875	4	2	4	39	0.04	<10	33
L3200 TP-11 929	Soil	8	0.20	229	<1	0.05	9	497	<2	<2	2	26	0.03	<10	28
L3200 TP-11 933	Soil	10	0.48	316	<1	0.02	17	441	<2	5	4	24	0.07	<10	65
L3200 TP-11 934	Soil	5	0.16	178	<1	0.04	5	240	<2	<2	1	15	0.03	<10	29
L3200 TP-11 936	Soil	10	0.47	228	1	0.02	14	518	<2	4	3	24	0.05	<10	51
L3200 TP-11 937	Soil	15	0.27	113	8	0.02	10	652	12	6	2	23	0.01	<10	32
L3200 TP-11 938	Soil	11	0.39	191	1	0.02	12	695	<2	4	3	19	0.06	<10	44
L3200 TP-11 940	Soil	12	0.37	301	3	0.02	15	385	12	9	3	15	0.05	<10	61
L3200 TP-11 942	Soil	5	0.14	118	2	0.03	5	388	<2	<2	<1	14	0.01	<10	20
L3200 TP-11 946	Soil	14	0.47	273	<1	0.02	12	832	3	<2	3	22	0.06	<10	50
L3200 TP-11 947	Soil	8	0.19	442	<1	0.03	8	392	<2	<2	1	16	0.03	<10	29
L3200 TP-11 948	Soil	8	0.27	155	<1	0.02	8	270	<2	<2	2	21	0.03	<10	46
L3200 TP-11 949	Soil	37	0.65	569	<1	0.02	15	895	<2	4	6	69	0.04	<10	66
L3200 TP-11 950	Soil	9	0.41	283	<1	0.03	12	544	<2	<2	3	42	0.04	<10	38
L3200 TP-11 951	Soil	15	0.45	240	1	0.02	14	336	5	<2	3	27	0.03	<10	48
L3200 TP-11 952	Soil	15	0.53	557	<1	0.02	13	499	16	<2	4	24	0.03	<10	66
L3500 TP-11 960	Soil	10	0.38	522	<1	0.02	13	431	4	<2	3	21	0.03	<10	59
L3500 TP-11 961	Soil	14	0.27	144	1	0.03	12	710	<2	<2	<1	31	0.01	<10	38
L3500 TP-11 962	Soil	12	0.35	763	2	0.05	18	609	5	<2	4	39	0.02	<10	57
L3500 TP-11 963	Soil	11	0.49	182	<1	0.02	14	482	<2	6	4	24	0.06	<10	57
L3500 TP-11 964	Soil	9	0.46	318	2	0.02	17	480	3	<2	4	26	0.04	<10	70
L3500 TP-11 965	Soil	11	0.53	331	2	0.02	17	449	8	2	4	20	0.06	<10	67
L3500 TP-11 967	Soil	9	0.49	310	<1	0.02	19	464	3	4	4	22	0.07	<10	68
L3500 TP-11 968	Soil	9	0.28	184	3	0.02	11	233	<2	<2	2	13	0.04	<10	53
L3500 TP-11 969	Soil	9	0.22	821	3	0.04	9	455	6	<2	1	17	0.02	<10	35
L3500 TP-11 970	Soil	8	0.19	291	2	0.03	8	392	<2	<2	1	13	0.03	<10	33
L3500 TP-11 974	Soil	20	0.42	324	1	0.02	12	418	8	2	4	26	0.05	<10	42
L3500 TP-11 975	Soil	13	0.51	298	<1	0.02	17	430	<2	<2	4	33	0.04	<10	56



INSPECTORATE

A Bureau Veritas Group Company

#200 - 11620 Horseshoe Way

Richmond, British Columbia V7A 4V5
Canada

Certificate of Analysis

11-360-04919-01

Reliance Geological Services

3476 Dartmoor Place

Vancouver, BC V5S 4G2

Sample Description	Sample Type	La	Mg	Mn	Mo	Na	Ni	P	Pb	Sb	Sc	Sr	Ti	Tl	V
		30-AR-TR ppm	30-AR-TR %	30-AR-TR ppm	30-AR-TR ppm	30-AR-TR %	30-AR-TR ppm	30-AR-TR ppm	30-AR-TR ppm	30-AR-TR ppm	30-AR-TR ppm	30-AR-TR ppm	30-AR-TR ppm	30-AR-TR %	30-AR-TR ppm
		2	0.01	5	1	0.01	1	10	2	2	1	1	0.01	10	1
L3500 TP-11 977	Soil	12	0.54	291	<1	0.03	14	505	3	<2	5	27	0.06	<10	53
L3500 TP-11 978	Soil	8	0.44	236	<1	0.04	12	549	<2	<2	3	33	0.05	<10	37
L3500 TP-11 979	Soil	18	0.48	207	<1	0.03	12	697	<2	<2	4	30	0.04	<10	43
L3500 TP-11 980	Soil	4	0.07	45	<1	0.04	3	277	<2	<2	<1	8	0.02	<10	11
TP-11 1037	Soil	15	0.46	509	<1	0.03	21	756	3	3	6	44	0.05	<10	56
TP-11 1038	Soil	19	0.46	620	1	0.03	21	928	12	3	6	42	0.04	<10	55
TP-11 1039	Soil	14	0.40	219	<1	0.02	12	949	<2	3	3	29	0.05	<10	43
Bart 1	Soil	9	0.61	337	<1	0.02	36	434	<2	2	4	35	0.08	<10	59
Bart 2	Soil	12	0.23	81	<1	0.02	16	532	<2	<2	14	266	<0.01	<10	99
Red Trench 1	Soil	12	0.29	130	<1	0.02	12	666	<2	<2	6	176	0.02	<10	57
Red Trench 2	Soil	32	0.11	451	5	0.05	11	761	9	<2	3	21	<0.01	<10	25
Red Trench 3	Soil	19	0.42	980	1	0.01	36	1372	<2	<2	10	21	0.05	<10	102
245 - L2100	Soil	15	0.18	3337	3	0.03	14	1385	<2	3	1	64	0.01	<10	25



INSPECTORATE

A Bureau Veritas Group Company

#200 - 11620 Horseshoe Way

Richmond, British Columbia V7A 4V5
Canada

Certificate of Analysis

11-360-04919-01

Reliance Geological Services

3476 Dartmoor Place

Vancouver, BC V5S 4G2

Sample Description	Sample Type	W	Zn	Zr
		30-AR-TR	30-AR-TR	30-AR-TR
		ppm	ppm	ppm
L2400 TP-11 667	Soil	<10	64	<2
L2400 TP-11 668	Soil	<10	48	<2
L2400 TP-11 669	Soil	<10	41	<2
L2400 TP-11 671	Soil	<10	46	<2
TP-11 673	Soil	<10	69	3
TP-11 674	Soil	<10	55	<2
TP-11 675	Soil	<10	33	<2
TP-11 676	Soil	<10	55	2
TP-11 677	Soil	<10	55	<2
TP-11 678	Soil	<10	66	<2
TP-11 679	Soil	<10	46	<2
TP-11 680	Soil	<10	47	<2
TP-11 681	Soil	<10	49	<2
TP-11 682	Soil	<10	44	<2
TP-11 683	Soil	<10	11	<2
TP-11 684	Soil	<10	52	<2
TP-11 685	Soil	<10	56	<2
TP-11 686	Soil	<10	39	<2
TP-11 687	Soil	<10	8	<2
TP-11 689	Soil	<10	59	<2
TP-11 691	Soil	<10	51	<2
TP-11 692	Soil	<10	45	<2
TP-11 693	Soil	<10	57	3
TP-11 694	Soil	<10	42	<2
TP-11 695	Soil	<10	78	<2
TP-11 696	Soil	<10	60	<2
TP-11 699	Soil	<10	43	<2
TP-11 700	Soil	<10	64	<2
TP-11 702	Soil	<10	30	<2
TP-11 705	Soil	<10	55	3
TP-11 706	Soil	<10	84	2
TP-11 707	Soil	<10	17	<2
TP-11 708	Soil	<10	22	<2
TP-11 711	Soil	<10	57	<2
TP-11 712	Soil	<10	14	<2
TP-11 713	Soil	<10	38	<2
TP-11 714	Soil	<10	54	<2
TP-11 717	Soil	<10	58	<2
TP-11 718	Soil	<10	11	<2
TP-11 719	Soil	<10	27	<2



INSPECTORATE

A Bureau Veritas Group Company

#200 - 11620 Horseshoe Way

Richmond, British Columbia V7A 4V5
Canada

Certificate of Analysis

11-360-04919-01

Reliance Geological Services

3476 Dartmoor Place

Vancouver, BC V5S 4G2

Sample Description	Sample Type	W	Zn	Zr
		30-AR-TR	30-AR-TR	30-AR-TR
		ppm	ppm	ppm
		10	2	2
TP-11 720	Soil	<10	38	<2
TP-11 721	Soil	<10	37	3
TP-11 722	Soil	<10	69	<2
TP-11 724	Soil	<10	4	<2
TP-11 725	Soil	<10	5	<2
L2700 TP-11 731	Soil	<10	70	2
L2700 TP-11 733	Soil	<10	85	<2
L2700 TP-11 734	Soil	<10	5	<2
L2700 TP-11 735	Soil	<10	23	<2
L2700 TP-11 738	Soil	<10	33	<2
L2700 TP-11 739	Soil	<10	82	8
L2700 TP-11 740	Soil	<10	20	<2
L2700 TP-11 741	Soil	<10	72	<2
L2700 TP-11 742	Soil	<10	58	3
L2700 TP-11 743	Soil	<10	40	<2
L2700 TP-11 744	Soil	<10	21	<2
L2700 TP-11 746	Soil	<10	8	<2
L2700 TP-11 747	Soil	<10	54	2
L2700 TP-11 748	Soil	<10	49	4
L2700 TP-11 749	Soil	<10	41	<2
L2700 TP-11 750	Soil	<10	50	<2
L2700 TP-11 751	Soil	<10	17	<2
L2700 TP-11 754	Soil	<10	52	<2
L2700 TP-11 755	Soil	<10	48	<2
L2700 TP-11 756	Soil	<10	51	<2
L2800 TP-11 761	Soil	<10	78	<2
L2900 TP-11 787	Soil	<10	104	5
TP-11 787A	Soil	<10	63	<2
TP-11 789	Soil	<10	14	3
TP-11 792	Soil	<10	47	<2
TP-11 794	Soil	<10	61	<2
TP-11 795	Soil	<10	39	<2
TP-11 796	Soil	<10	46	<2
TP-11 797	Soil	<10	42	<2
TP-11 798	Soil	<10	35	<2
TP-11 800	Soil	<10	44	<2
TP-11 801	Soil	<10	48	3
TP-11 802	Soil	<10	46	<2
TP-11 803	Soil	<10	52	<2
L2900 TP-11 804	Soil	<10	26	<2



INSPECTORATE

A Bureau Veritas Group Company

#200 - 11620 Horseshoe Way

Richmond, British Columbia V7A 4V5
Canada

Certificate of Analysis

11-360-04919-01

Reliance Geological Services

3476 Dartmoor Place

Vancouver, BC V5S 4G2

Sample Description	Sample Type	W	Zn	Zr
		30-AR-TR	30-AR-TR	30-AR-TR
		ppm	ppm	ppm
		10	2	2
L2900 TP-11 809	Soil	<10	57	<2
TP-11 810	Soil	<10	57	2
TP-11 811	Soil	<10	52	<2
TP-11 812	Soil	<10	49	2
TP-11 813	Soil	<10	20	<2
TP-11 814	Soil	<10	84	<2
TP-11 815	Soil	<10	90	5
TP-11 817	Soil	<10	23	<2
TP-11 820	Soil	<10	19	<2
TP-11 821	Soil	<10	77	5
TP-11 823	Soil	<10	71	5
TP-11 824	Soil	<10	29	<2
TP-11 825	Soil	<10	27	<2
TP-11 826	Soil	<10	23	<2
TP-11 827	Soil	<10	16	<2
TP-11 828	Soil	<10	5	<2
TP-11 829	Soil	<10	13	<2
TP-11 832	Soil	<10	11	<2
TP-11 834	Soil	<10	21	<2
TP-11 835	Soil	<10	11	<2
TP-11 836	Soil	<10	67	<2
TP-11 839	Soil	<10	58	<2
L3100 TP-11 842	Soil	<10	49	<2
L3100 TP-11 843	Soil	<10	73	<2
L3100 TP-11 844	Soil	<10	75	2
L3100 TP-11 845	Soil	<10	92	6
L3100 TP-11 846	Soil	<10	89	8
L3100 TP-11 847	Soil	<10	41	<2
L3100 TP-11 848	Soil	<10	37	<2
L3100 TP-11 851	Soil	<10	82	<2
L3100 TP-11 852	Soil	<10	22	<2
L3100 TP-11 854	Soil	<10	31	<2
L3100 TP-11 855	Soil	<10	54	3
L3100 TP-11 856	Soil	<10	41	<2
L3100 TP-11 857	Soil	<10	46	5
L3100 TP-11 858	Soil	<10	55	3
L3100 TP-11 859	Soil	<10	41	<2
L3100 TP-11 861	Soil	<10	48	<2
L3100 TP-11 862	Soil	<10	21	<2
L3100 TP-11 865	Soil	<10	82	3



INSPECTORATE

A Bureau Veritas Group Company

#200 - 11620 Horseshoe Way

Richmond, British Columbia V7A 4V5
Canada

Certificate of Analysis

11-360-04919-01

Reliance Geological Services

3476 Dartmoor Place

Vancouver, BC V5S 4G2

Sample Description	Sample Type	W	Zn	Zr
		30-AR-TR	30-AR-TR	30-AR-TR
		ppm	ppm	ppm
L3100 TP-11 866	Soil	<10	49	4
L3100 TP-11 868	Soil	<10	47	3
L3200 TP11 885	Soil	<10	46	<2
TP-11 915	Soil	<10	55	<2
TP-11 916	Soil	<10	65	<2
TP-11 917	Soil	<10	52	2
TP-11 920	Soil	<10	48	<2
TP-11 921	Soil	<10	70	3
TP-11 922	Soil	<10	61	3
TP-11 923	Soil	<10	45	2
L3200 TP-11 924	Soil	<10	50	<2
L3200 TP-11 925	Soil	<10	61	<2
L3200 TP-11 927	Soil	<10	60	<2
L3200 TP-11 929	Soil	<10	27	<2
L3200 TP-11 933	Soil	<10	53	<2
L3200 TP-11 934	Soil	<10	23	<2
L3200 TP-11 936	Soil	<10	49	<2
L3200 TP-11 937	Soil	<10	35	<2
L3200 TP-11 938	Soil	<10	38	<2
L3200 TP-11 940	Soil	<10	50	3
L3200 TP-11 942	Soil	<10	22	<2
L3200 TP-11 946	Soil	<10	46	3
L3200 TP-11 947	Soil	<10	29	<2
L3200 TP-11 948	Soil	<10	31	<2
L3200 TP-11 949	Soil	<10	62	3
L3200 TP-11 950	Soil	<10	48	<2
L3200 TP-11 951	Soil	<10	53	<2
L3200 TP-11 952	Soil	<10	90	<2
L3500 TP-11 960	Soil	<10	54	<2
L3500 TP-11 961	Soil	<10	39	<2
L3500 TP-11 962	Soil	<10	47	<2
L3500 TP-11 963	Soil	<10	45	<2
L3500 TP-11 964	Soil	<10	57	<2
L3500 TP-11 965	Soil	<10	65	2
L3500 TP-11 967	Soil	<10	59	4
L3500 TP-11 968	Soil	<10	40	<2
L3500 TP-11 969	Soil	<10	43	<2
L3500 TP-11 970	Soil	<10	34	<2
L3500 TP-11 974	Soil	<10	47	3
L3500 TP-11 975	Soil	<10	56	<2



INSPECTORATE

A Bureau Veritas Group Company

#200 - 11620 Horseshoe Way

Richmond, British Columbia V7A 4V5
Canada

Certificate of Analysis

11-360-04919-01

Reliance Geological Services

3476 Dartmoor Place

Vancouver, BC V5S 4G2

Sample Description	Sample Type	W	Zn	Zr
		30-AR-TR	30-AR-TR	30-AR-TR
		ppm	ppm	ppm
		10	2	2
L3500 TP-11 977	Soil	<10	51	<2
L3500 TP-11 978	Soil	<10	39	<2
L3500 TP-11 979	Soil	<10	42	4
L3500 TP-11 980	Soil	<10	10	<2
TP-11 1037	Soil	<10	56	3
TP-11 1038	Soil	<10	73	<2
TP-11 1039	Soil	<10	47	<2
Bart 1	Soil	<10	46	2
Bart 2	Soil	<10	27	4
Red Trench 1	Soil	<10	26	<2
Red Trench 2	Soil	<10	58	<2
Red Trench 3	Soil	<10	93	<2
245 - L2100	Soil	<10	44	<2



INSPECTORATE

A Bureau Veritas Group Company

#200 - 11620 Horseshoe Way

Richmond, British Columbia V7A 4V5
Canada

Certificate of Analysis

11-360-04919-01

Reliance Geological Services

3476 Dartmoor Place

Vancouver, BC V5S 4G2

Sample Description	Sample Type	Au	Ag	Al	As	Ba	Bi	Ca	Cd	Co	Cr	Cu	Fe	Hg	K
		Au-IAT-AA ppm 0.005	30-AR-TR ppm 0.1	30-AR-TR % 0.01	30-AR-TR ppm 5	30-AR-TR ppm 10	30-AR-TR ppm 2	30-AR-TR % 0.01	30-AR-TR ppm 0.5	30-AR-TR ppm 1	30-AR-TR ppm 1	30-AR-TR ppm 1	30-AR-TR % 0.01	30-AR-TR ppm 3	30-AR-TR % 0.01
L2400 TP-11 667	Soil		0.1	2.06	8	480	4	0.35	<0.5	8	31	30	2.63	<3	0.14
L2400 TP-11 667 Dup			<0.1	1.98	9	468	<2	0.34	<0.5	8	31	28	2.57	<3	0.13
QCV1107-01076-0002-BLK			<0.1	<0.01	<5	<10	<2	<0.01	<0.5	<1	<1	<1	<0.01	<3	<0.01
STD-CDN-ME-6 expected			101.0									6130			
STD-CDN-ME-6 result			96.1									6216			
TP-11 687	Soil		<0.1	0.15	<5	21	<2	0.08	<0.5	<1	2	9	0.17	<3	0.03
TP-11 687 Dup			<0.1	0.15	<5	20	<2	0.07	<0.5	<1	2	9	0.16	<3	0.03
QCV1107-01076-0005-BLK			<0.1	<0.01	<5	<10	<2	<0.01	<0.5	<1	<1	<1	<0.01	<3	<0.01
STD-OREAS94-2A expected			3.4							23		11300			
STD-OREAS94-2A result			3.6							22		>10000			
TP-11 714	Soil		<0.1	1.76	47	250	<2	0.45	<0.5	9	20	48	2.90	<3	0.08
TP-11 714 Dup			<0.1	1.79	49	247	<2	0.45	<0.5	9	20	45	2.82	<3	0.08
QCV1107-01076-0008-BLK			<0.1	<0.01	<5	<10	<2	<0.01	<0.5	<1	<1	<1	<0.01	<3	<0.01
STD-CDN-ME-6 expected			101.0									6130			
STD-CDN-ME-6 result			98.3									6535			
L2700 TP-11 743	Soil		<0.1	1.50	6	342	2	0.24	<0.5	4	24	25	1.68	<3	0.07
L2700 TP-11 743 Dup			<0.1	1.56	<5	355	<2	0.24	<0.5	4	25	24	1.71	<3	0.08
QCV1107-01076-0011-BLK			<0.1	<0.01	<5	<10	<2	<0.01	<0.5	<1	<1	<1	<0.01	<3	<0.01
STD-OREAS94-2A expected			3.4							23		11300			
STD-OREAS94-2A result			3.6							23		>10000			
TP-11 796	Soil		<0.1	1.53	<5	239	<2	0.27	<0.5	5	25	32	1.76	<3	0.08
TP-11 796 Dup			<0.1	1.60	7	249	<2	0.27	<0.5	5	26	32	1.78	<3	0.08
QCV1107-01076-0014-BLK			<0.1	<0.01	<5	<10	<2	<0.01	<0.5	<1	<1	<1	<0.01	<3	<0.01
STD-CDN-ME-6 expected			101.0									6130			
STD-CDN-ME-6 result			97.6									6247			
TP-11 823	Soil		<0.1	1.76	14	399	<2	0.53	<0.5	10	40	33	2.73	<3	0.09
TP-11 823 Dup			<0.1	1.77	17	404	<2	0.51	<0.5	10	41	33	2.76	<3	0.09
QCV1107-01076-0017-BLK			<0.1	<0.01	<5	<10	<2	<0.01	<0.5	<1	<1	<1	<0.01	<3	<0.01
STD-OREAS94-2A expected			3.4							23		11300			
STD-OREAS94-2A result			3.6							22		>10000			
L3100 TP-11 848	Soil		<0.1	0.92	<5	136	<2	0.24	<0.5	5	18	20	1.13	<3	0.05
L3100 TP-11 848 Dup			<0.1	0.95	<5	138	<2	0.25	<0.5	4	19	19	1.18	<3	0.05
QCV1107-01076-0020-BLK			<0.1	<0.01	<5	<10	<2	<0.01	<0.5	<1	<1	<1	<0.01	<3	<0.01
STD-CDN-ME-6 expected			101.0									6130			
STD-CDN-ME-6 result			98.1									6339			
TP-11 920	Soil		<0.1	2.12	9	173	2	0.17	<0.5	8	28	21	3.07	<3	0.09
TP-11 920 Dup			<0.1	2.04	7	166	<2	0.15	<0.5	8	27	20	2.95	<3	0.09
QCV1107-01076-0023-BLK			<0.1	<0.01	<5	<10	<2	<0.01	<0.5	<1	<1	<1	<0.01	<3	<0.01
STD-OREAS94-2A expected			3.4							23		11300			
STD-OREAS94-2A result			3.6							22		>10000			



INSPECTORATE

A Bureau Veritas Group Company

#200 - 11620 Horseshoe Way

Richmond, British Columbia V7A 4V5
Canada

Certificate of Analysis

11-360-04919-01

Reliance Geological Services

3476 Dartmoor Place

Vancouver, BC V5S 4G2

Sample Description	Sample Type	Au	Ag	Al	As	Ba	Bi	Ca	Cd	Co	Cr	Cu	Fe	Hg	K
		Au-IAT-AA ppm 0.005	30-AR-TR ppm 0.1	30-AR-TR % 0.01	30-AR-TR ppm 5	30-AR-TR ppm 10	30-AR-TR ppm 2	30-AR-TR % 0.01	30-AR-TR ppm 0.5	30-AR-TR ppm 1	30-AR-TR ppm 1	30-AR-TR ppm 1	30-AR-TR % 0.01	30-AR-TR ppm 3	30-AR-TR % 0.01
L3200 TP-11 949	Soil		<0.1	1.90	10	395	<2	0.96	<0.5	9	31	32	2.94	<3	0.10
L3200 TP-11 949 Dup			<0.1	1.89	11	390	<2	0.95	<0.5	9	31	31	2.98	<3	0.10
QCV1107-01076-0026-BLK			<0.1	<0.01	<5	<10	<2	<0.01	<0.5	<1	<1	<1	<0.01	<3	<0.01
STD-CDN-ME-6 expected			101.0									6130			
STD-CDN-ME-6 result			98.8									6258			
L3500 TP-11 979	Soil		<0.1	1.63	<5	214	2	0.43	<0.5	7	25	28	1.84	<3	0.09
L3500 TP-11 979 Dup			<0.1	1.69	<5	220	3	0.44	<0.5	7	25	27	1.90	<3	0.10
QCV1107-01076-0029-BLK			<0.1	<0.01	<5	<10	<2	<0.01	<0.5	<1	<1	<1	<0.01	<3	<0.01
STD-OREAS94-2A expected			3.4							23		11300			
STD-OREAS94-2A result			3.6							21		>10000			
QCV1107-01076-0031-BLK			<0.1	<0.01	<5	<10	<2	<0.01	<0.5	<1	<1	<1	<0.01	<3	<0.01
STD-OREAS94-2A expected			3.4							23		11300			
STD-OREAS94-2A result			3.6							22		>10000			
L2400 TP-11 667	Soil	0.010													
L2400 TP-11 667 Dup		0.024													
STD-OxD87 expected		0.417													
STD-OxD87 result		0.394													
TP-11 687	Soil	0.011													
TP-11 687 Dup		0.011													
QCV1107-01077-0004-BLK		0.006													
TP-11 714	Soil	0.024													
TP-11 714 Dup		0.029													
STD-OxD87 expected		0.417													
STD-OxD87 result		0.403													
L2700 TP-11 743	Soil	0.019													
L2700 TP-11 743 Dup		0.031													
QCV1107-01077-0008-BLK		0.007													
TP-11 796	Soil	0.024													
TP-11 796 Dup		0.033													
STD-OxG84 expected		0.922													
STD-OxG84 result		0.902													
TP-11 823	Soil	0.023													
TP-11 823 Dup		0.026													
L3100 TP-11 848	Soil	0.023													
L3100 TP-11 848 Dup		0.020													
STD-OxD87 expected		0.417													
STD-OxD87 result		0.404													
QCV1107-01077-0016-BLK		<0.005													
L3200 TP-11 949	Soil	0.008													
L3200 TP-11 949 Dup		<0.005													



A Bureau Veritas Group Company

#200 - 11620 Horseshoe Way
 Richmond, British Columbia V7A 4V5
 Canada

Certificate of Analysis

11-360-04919-01

Reliance Geological Services
 3476 Dartmoor Place
 Vancouver, BC V5S 4G2

Sample Description	Sample Type	Au	Ag	Al	As	Ba	Bi	Ca	Cd	Co	Cr	Cu	Fe	Hg	K
		Au-1AT-AA ppm	30-AR-TR ppm	30-AR-TR %	30-AR-TR ppm	30-AR-TR ppm	30-AR-TR ppm	30-AR-TR %	30-AR-TR ppm	30-AR-TR ppm	30-AR-TR ppm	30-AR-TR ppm	30-AR-TR ppm	30-AR-TR %	30-AR-TR ppm
STD-OxD87 expected		0.417													
STD-OxD87 result		0.379													
L3500 TP-11 979	Soil	<0.005													
L3500 TP-11 979 Dup		<0.005													



INSPECTORATE

A Bureau Veritas Group Company

#200 - 11620 Horseshoe Way

Richmond, British Columbia V7A 4V5
Canada

Certificate of Analysis

11-360-04919-01

Reliance Geological Services

3476 Dartmoor Place

Vancouver, BC V5S 4G2

Sample Description	Sample Type	La	Mg	Mn	Mo	Na	Ni	P	Pb	Sb	Sc	Sr	Ti	Tl	V
		30-AR-TR ppm	30-AR-TR %	30-AR-TR ppm	30-AR-TR ppm	30-AR-TR %	30-AR-TR ppm	30-AR-TR ppm	30-AR-TR ppm	30-AR-TR ppm	30-AR-TR ppm	30-AR-TR ppm	30-AR-TR ppm	30-AR-TR %	30-AR-TR ppm
L2400 TP-11 667	Soil	18	0.55	375	<1	0.02	19	1062	6	3	4	23	0.06	<10	56
L2400 TP-11 667 Dup		18	0.53	364	2	0.02	18	1023	5	<2	4	22	0.05	<10	54
QCV1107-01076-0002-BLK		<2	<0.01	<5	<1	<0.01	<1	<10	<2	<2	<1	<1	<0.01	<10	<1
STD-CDN-ME-6 expected									10200						
STD-CDN-ME-6 result									9652						
TP-11 687	Soil	<2	0.02	14	<1	0.06	1	198	<2	<2	<1	12	<0.01	<10	4
TP-11 687 Dup		<2	0.02	13	<1	0.06	1	197	<2	<2	<1	12	<0.01	<10	4
QCV1107-01076-0005-BLK		<2	<0.01	<5	<1	<0.01	<1	<10	<2	<2	<1	<1	<0.01	<10	<1
STD-OREAS94-2A expected									31						
STD-OREAS94-2A result									34						
TP-11 714	Soil	17	0.60	442	2	0.02	10	563	<2	2	7	36	0.04	<10	64
TP-11 714 Dup		17	0.59	448	2	0.02	11	511	<2	<2	7	35	0.04	<10	63
QCV1107-01076-0008-BLK		<2	<0.01	<5	<1	<0.01	<1	<10	<2	<2	<1	<1	<0.01	<10	<1
STD-CDN-ME-6 expected									10200						
STD-CDN-ME-6 result									9593						
L2700 TP-11 743	Soil	13	0.32	185	<1	0.02	10	428	5	<2	3	26	0.03	<10	34
L2700 TP-11 743 Dup		14	0.33	192	<1	0.02	10	474	5	<2	3	27	0.03	<10	36
QCV1107-01076-0011-BLK		<2	<0.01	<5	<1	<0.01	<1	<10	<2	<2	<1	<1	<0.01	<10	<1
STD-OREAS94-2A expected									31						
STD-OREAS94-2A result									34						
TP-11 796	Soil	11	0.30	118	1	0.03	11	582	2	<2	4	27	0.04	<10	35
TP-11 796 Dup		12	0.31	123	<1	0.03	11	545	4	<2	4	28	0.04	<10	37
QCV1107-01076-0014-BLK		<2	<0.01	<5	<1	<0.01	<1	<10	<2	<2	<1	<1	<0.01	<10	<1
STD-CDN-ME-6 expected									10200						
STD-CDN-ME-6 result									9597						
TP-11 823	Soil	18	0.63	547	2	0.03	20	880	8	<2	7	48	0.06	<10	62
TP-11 823 Dup		18	0.64	559	2	0.02	22	866	6	<2	7	46	0.06	<10	62
QCV1107-01076-0017-BLK		<2	<0.01	<5	<1	<0.01	<1	<10	<2	<2	<1	<1	<0.01	<10	<1
STD-OREAS94-2A expected									31						
STD-OREAS94-2A result									34						
L3100 TP-11 848	Soil	6	0.28	200	<1	0.05	9	509	<2	<2	2	27	0.02	<10	26
L3100 TP-11 848 Dup		6	0.28	201	<1	0.05	10	482	<2	<2	2	28	0.02	<10	27
QCV1107-01076-0020-BLK		<2	<0.01	<5	<1	<0.01	<1	<10	<2	<2	<1	<1	<0.01	<10	<1
STD-CDN-ME-6 expected									10200						
STD-CDN-ME-6 result									9661						
TP-11 920	Soil	12	0.40	311	1	0.02	14	387	3	2	3	18	0.06	<10	77
TP-11 920 Dup		10	0.39	305	<1	0.02	14	400	3	<2	3	17	0.05	<10	75
QCV1107-01076-0023-BLK		<2	<0.01	<5	<1	<0.01	<1	<10	<2	<2	<1	<1	<0.01	<10	<1
STD-OREAS94-2A expected									31						
STD-OREAS94-2A result									35						



INSPECTORATE

A Bureau Veritas Group Company

#200 - 11620 Horseshoe Way

Richmond, British Columbia V7A 4V5
Canada

Certificate of Analysis

11-360-04919-01

Reliance Geological Services

3476 Dartmoor Place

Vancouver, BC V5S 4G2

Sample Description	Sample Type	La	Mg	Mn	Mo	Na	Ni	P	Pb	Sb	Sc	Sr	Ti	Tl	V
		30-AR-TR ppm	30-AR-TR %	30-AR-TR ppm	30-AR-TR ppm	30-AR-TR %	30-AR-TR ppm	30-AR-TR ppm	30-AR-TR ppm	30-AR-TR ppm	30-AR-TR ppm	30-AR-TR ppm	30-AR-TR ppm	30-AR-TR %	30-AR-TR ppm
L3200 TP-11 949	Soil	37	0.65	569	<1	0.02	15	895	<2	4	6	69	0.04	<10	66
L3200 TP-11 949 Dup		37	0.64	578	<1	0.02	15	896	3	<2	6	67	0.04	<10	65
QCV1107-01076-0026-BLK		<2	<0.01	<5	<1	<0.01	<1	<10	<2	<2	<1	<1	<0.01	<10	<1
STD-CDN-ME-6 expected									10200						
STD-CDN-ME-6 result									9603						
L3500 TP-11 979	Soil	18	0.48	207	<1	0.03	12	697	<2	<2	4	30	0.04	<10	43
L3500 TP-11 979 Dup		19	0.50	212	<1	0.04	13	691	<2	<2	4	33	0.05	<10	44
QCV1107-01076-0029-BLK		<2	<0.01	<5	<1	<0.01	<1	<10	<2	<2	<1	<1	<0.01	<10	<1
STD-OREAS94-2A expected									31						
STD-OREAS94-2A result									32						
QCV1107-01076-0031-BLK		<2	<0.01	<5	<1	<0.01	<1	<10	<2	<2	<1	<1	<0.01	<10	<1
STD-OREAS94-2A expected									31						
STD-OREAS94-2A result									34						



INSPECTORATE

A Bureau Veritas Group Company

#200 - 11620 Horseshoe Way

Richmond, British Columbia V7A 4V5
Canada

Certificate of Analysis

11-360-04919-01

Reliance Geological Services

3476 Dartmoor Place

Vancouver, BC V5S 4G2

Sample Description	Sample Type	W	Zn	Zr
		30-AR-TR	30-AR-TR	30-AR-TR
		ppm	ppm	ppm
L2400 TP-11 667	Soil	<10	64	<2
L2400 TP-11 667 Dup		<10	63	<2
QCV1107-01076-0002-BLK		<10	<2	<2
STD-CDN-ME-6 expected			5170	
STD-CDN-ME-6 result			4698	
TP-11 687	Soil	<10	8	<2
TP-11 687 Dup		<10	7	<2
QCV1107-01076-0005-BLK		<10	<2	<2
STD-OREAS94-2A expected			167	
STD-OREAS94-2A result			155	
TP-11 714	Soil	<10	54	<2
TP-11 714 Dup		<10	55	<2
QCV1107-01076-0008-BLK		<10	<2	<2
STD-CDN-ME-6 expected			5170	
STD-CDN-ME-6 result			4890	
L2700 TP-11 743	Soil	<10	40	<2
L2700 TP-11 743 Dup		<10	41	<2
QCV1107-01076-0011-BLK		<10	<2	<2
STD-OREAS94-2A expected			167	
STD-OREAS94-2A result			171	
TP-11 796	Soil	<10	46	<2
TP-11 796 Dup		<10	47	<2
QCV1107-01076-0014-BLK		<10	<2	<2
STD-CDN-ME-6 expected			5170	
STD-CDN-ME-6 result			4882	
TP-11 823	Soil	<10	71	5
TP-11 823 Dup		<10	73	4
QCV1107-01076-0017-BLK		<10	<2	<2
STD-OREAS94-2A expected			167	
STD-OREAS94-2A result			154	
L3100 TP-11 848	Soil	<10	37	<2
L3100 TP-11 848 Dup		<10	37	<2
QCV1107-01076-0020-BLK		<10	<2	<2
STD-CDN-ME-6 expected			5170	
STD-CDN-ME-6 result			4838	
TP-11 920	Soil	<10	48	<2
TP-11 920 Dup		<10	48	<2
QCV1107-01076-0023-BLK		<10	<2	<2
STD-OREAS94-2A expected			167	
STD-OREAS94-2A result			155	



A Bureau Veritas Group Company

#200 - 11620 Horseshoe Way
 Richmond, British Columbia V7A 4V5
 Canada

Certificate of Analysis

11-360-04919-01

Reliance Geological Services
 3476 Dartmoor Place
 Vancouver, BC V5S 4G2

Sample Description	Sample Type	W	Zn	Zr
		30-AR-TR ppm	30-AR-TR ppm	30-AR-TR ppm
L3200 TP-11 949	Soil	<10	62	3
L3200 TP-11 949 Dup		<10	62	3
QCV1107-01076-0026-BLK		<10	<2	<2
STD-CDN-ME-6 expected			5170	
STD-CDN-ME-6 result			4899	
L3500 TP-11 979	Soil	<10	42	4
L3500 TP-11 979 Dup		<10	42	4
QCV1107-01076-0029-BLK		<10	<2	<2
STD-OREAS94-2A expected			167	
STD-OREAS94-2A result			153	
QCV1107-01076-0031-BLK		<10	<2	<2
STD-OREAS94-2A expected			167	
STD-OREAS94-2A result			160	

Certificate of Analysis

11-360-05033-01

<p style="text-align: center;">Distribution List</p> <p>Attention: Ed Harrington 3476 Dartmoor Place Vancouver, BC V5S 4G2 Phone: 604-437-9538 EMail: ed.harrington.geo@gmail.com</p>	<p style="text-align: center;">Submitted By: Reliance Geological Services 3476 Dartmoor Place Vancouver, BC V5S 4G2</p> <p style="text-align: center;">Attention: Ed Harrington</p> <p style="text-align: center;">Description: Yes Exploration Syndicate</p> <table style="width: 100%; border-collapse: collapse;"> <thead> <tr> <th style="text-align: left;">Location</th> <th style="text-align: left;">Samples</th> <th style="text-align: left;">Type</th> <th style="text-align: left;">Preparation Description</th> </tr> </thead> <tbody> <tr> <td>Whitehorse, YT</td> <td style="text-align: center;">51</td> <td>Soil</td> <td>SP-SS-1K/Soils, Humus Sediments 1kg dried, sieved and riffle split</td> </tr> <tr> <td>Whitehorse, YT</td> <td></td> <td>Soil</td> <td>SP-SS-RF/Save fraction +80 mesh on Soils/Humus/Sediment</td> </tr> </tbody> </table> <table style="width: 100%; border-collapse: collapse;"> <thead> <tr> <th style="text-align: left;">Location</th> <th style="text-align: left;">Method</th> <th style="text-align: left;">Description</th> </tr> </thead> <tbody> <tr> <td>Vancouver, BC</td> <td>30-AR-TR</td> <td>30 Element, Aqua Regia, ICP, Trace Level</td> </tr> <tr> <td>Vancouver, BC</td> <td>Au-1AT-AA</td> <td>Au, 1AT Fire Assay, AAS</td> </tr> </tbody> </table>	Location	Samples	Type	Preparation Description	Whitehorse, YT	51	Soil	SP-SS-1K/Soils, Humus Sediments 1kg dried, sieved and riffle split	Whitehorse, YT		Soil	SP-SS-RF/Save fraction +80 mesh on Soils/Humus/Sediment	Location	Method	Description	Vancouver, BC	30-AR-TR	30 Element, Aqua Regia, ICP, Trace Level	Vancouver, BC	Au-1AT-AA	Au, 1AT Fire Assay, AAS
Location	Samples	Type	Preparation Description																			
Whitehorse, YT	51	Soil	SP-SS-1K/Soils, Humus Sediments 1kg dried, sieved and riffle split																			
Whitehorse, YT		Soil	SP-SS-RF/Save fraction +80 mesh on Soils/Humus/Sediment																			
Location	Method	Description																				
Vancouver, BC	30-AR-TR	30 Element, Aqua Regia, ICP, Trace Level																				
Vancouver, BC	Au-1AT-AA	Au, 1AT Fire Assay, AAS																				

The results of this assay were based solely upon the content of the sample submitted. Any decision to invest should be made only after the potential investment value of the claim or deposit has been determined based on the results of assays of multiple samples of geologic materials collected by the prospective investor or by a qualified person selected by him and based on an evaluation of all engineering data which is available concerning any proposed project. For our complete terms and conditions please see our website at www.inspectorate.com.

By 
Mike Caron, Lab Manager



INSPECTORATE

A Bureau Veritas Group Company

#200 - 11620 Horseshoe Way

Richmond, British Columbia V7A 4V5
Canada

Certificate of Analysis

11-360-05033-01

Reliance Geological Services

3476 Dartmoor Place

Vancouver, BC V5S 4G2

Sample Description	Sample Type	Au	Ag	Al	As	Ba	Bi	Ca	Cd	Co	Cr	Cu	Fe	Hg	K
		Au-IAT-AA ppm 0.005	30-AR-TR ppm 0.1	30-AR-TR % 0.01	30-AR-TR ppm 5	30-AR-TR ppm 10	30-AR-TR ppm 2	30-AR-TR % 0.01	30-AR-TR ppm 0.5	30-AR-TR ppm 1	30-AR-TR ppm 1	30-AR-TR ppm 1	30-AR-TR % 0.01	30-AR-TR ppm 3	30-AR-TR % 0.01
TP11-30N	Soil	0.007	0.3	1.60	<5	339	<2	0.28	<0.5	23	21	16	2.99	<3	0.06
TP11-31N	Soil	0.006	<0.1	1.30	<5	141	<2	0.27	<0.5	5	22	13	1.88	<3	0.06
TP11-34N	Soil	0.005	<0.1	0.92	10	353	<2	0.13	<0.5	8	18	28	2.43	<3	0.05
TP11-36N	Soil	0.010	<0.1	1.76	<5	198	<2	0.29	<0.5	11	27	16	3.00	<3	0.09
TP11-37N	Soil	0.016	<0.1	1.66	<5	304	<2	0.25	<0.5	9	20	28	2.62	<3	0.10
TP11-38N	Soil	<0.005	<0.1	1.64	<5	114	<2	0.16	<0.5	7	23	17	2.73	<3	0.08
TP11-39N	Soil	<0.005	<0.1	2.14	8	116	<2	0.55	<0.5	9	22	20	2.84	<3	0.19
TP11-41N	Soil	<0.005	<0.1	1.40	<5	115	<2	0.28	<0.5	5	20	13	1.79	<3	0.10
TP11-43N	Soil	0.005	<0.1	1.87	7	151	<2	0.28	<0.5	18	25	25	3.15	<3	0.11
TP11-44N	Soil	<0.005	0.2	2.06	6	215	<2	0.34	<0.5	22	13	28	3.07	<3	0.09
TP11-45N	Soil	<0.005	<0.1	2.93	<5	231	<2	0.20	<0.5	13	22	30	3.65	<3	0.19
TP11-46N	Soil	0.007	<0.1	2.15	6	174	<2	0.19	<0.5	10	27	18	3.06	<3	0.13
TP11-47N	Soil	<0.005	<0.1	1.63	<5	347	<2	0.23	<0.5	9	19	13	2.53	<3	0.10
TP11-60N	Soil	<0.005	<0.1	1.82	7	426	<2	0.60	<0.5	11	25	17	3.23	<3	0.14
TP11-61N	Soil	0.005	<0.1	1.41	7	270	<2	0.35	<0.5	9	22	15	2.55	<3	0.11
TP11-63N	Soil	0.007	<0.1	2.08	<5	361	<2	0.38	<0.5	12	19	17	3.64	<3	0.23
TP11-64N	Soil	<0.005	<0.1	1.53	<5	332	<2	0.44	<0.5	12	9	16	3.35	<3	0.09
TP11-65N	Soil	0.007	0.2	1.90	<5	259	<2	0.32	<0.5	9	25	17	3.30	<3	0.06
TP11-66N	Soil	0.009	<0.1	2.56	6	476	<2	0.45	<0.5	13	23	22	3.91	<3	0.23
TP11-67N	Soil	0.012	<0.1	2.21	7	168	<2	0.20	<0.5	12	23	21	2.97	<3	0.11
TP11-68N	Soil	<0.005	0.1	1.72	<5	626	<2	0.64	<0.5	20	12	48	5.74	<3	0.38
TP11-73N	Soil	0.005	<0.1	1.47	<5	122	<2	0.27	<0.5	6	20	13	1.87	<3	0.09
TP11-74N	Soil	0.016	<0.1	1.93	7	134	<2	0.45	<0.5	6	20	14	2.82	<3	0.13
TP11-75N	Soil	0.015	<0.1	1.87	18	113	<2	0.48	<0.5	13	21	20	3.28	<3	0.12
TP11-76N	Soil	0.006	<0.1	1.19	6	155	<2	0.31	<0.5	9	21	14	2.19	<3	0.10
TP11-77N	Soil	0.007	<0.1	0.87	14	315	<2	0.19	<0.5	8	20	27	2.81	<3	0.12
TP11-78N	Soil	<0.005	<0.1	0.81	6	717	<2	0.25	<0.5	4	14	13	1.83	<3	0.08
TP11-80N	Soil	0.023	<0.1	1.01	<5	308	<2	0.32	<0.5	7	16	21	2.23	<3	0.16
TP11-82N	Soil	0.006	<0.1	1.22	<5	146	<2	0.22	<0.5	5	21	15	1.93	<3	0.05
TP11-83N	Soil	0.007	0.4	1.83	<5	275	<2	0.42	<0.5	5	22	16	2.11	<3	0.10
TP11-84N	Soil	0.005	<0.1	1.30	<5	218	<2	0.36	<0.5	5	21	14	1.42	<3	0.07
TP11-95N	Soil	0.014	<0.1	2.14	<5	421	<2	0.47	<0.5	15	17	30	3.99	<3	0.24
TP11-96N	Soil	0.006	0.1	1.86	<5	228	<2	0.21	<0.5	11	19	20	3.74	<3	0.10
TP11-97N	Soil	0.059	<0.1	2.17	<5	444	<2	0.61	<0.5	19	19	57	4.75	<3	0.20
TP11-98N	Soil	<0.005	<0.1	1.41	5	113	<2	0.14	<0.5	5	12	21	1.80	<3	0.06
TP11-99N	Soil	0.006	0.1	2.15	14	240	<2	0.33	<0.5	7	21	23	3.70	<3	0.13
TP11-102N	Soil	<0.005	<0.1	1.62	12	211	<2	0.45	<0.5	7	23	12	3.63	<3	0.12
TP11-103N	Soil	0.009	<0.1	1.61	13	180	<2	0.29	<0.5	8	39	18	2.34	<3	0.06
TP11-105N	Soil	0.006	<0.1	2.23	7	168	<2	0.09	<0.5	13	21	22	3.07	<3	0.10
TP11-106N	Soil	0.006	<0.1	0.69	12	319	<2	0.22	<0.5	6	14	19	1.92	<3	0.07



INSPECTORATE

A Bureau Veritas Group Company

#200 - 11620 Horseshoe Way

Richmond, British Columbia V7A 4V5
Canada

Certificate of Analysis

11-360-05033-01

Reliance Geological Services

3476 Dartmoor Place

Vancouver, BC V5S 4G2

Sample Description	Sample Type	Au	Ag	Al	As	Ba	Bi	Ca	Cd	Co	Cr	Cu	Fe	Hg	K
		Au-1AT-AA ppm 0.005	30-AR-TR ppm 0.1	30-AR-TR % 0.01	30-AR-TR ppm 5	30-AR-TR ppm 10	30-AR-TR ppm 2	30-AR-TR % 0.01	30-AR-TR ppm 0.5	30-AR-TR ppm 1	30-AR-TR ppm 1	30-AR-TR ppm 1	30-AR-TR % 0.01	30-AR-TR ppm 3	30-AR-TR % 0.01
TP11-107N	Soil	0.008	<0.1	0.62	<5	193	<2	0.26	<0.5	4	17	17	1.25	<3	0.04
TP11-108N	Soil	0.013	<0.1	1.13	<5	162	<2	0.23	<0.5	6	25	17	1.59	<3	0.07
TP11-109N	Soil	0.013	<0.1	0.15	<5	27	<2	0.03	<0.5	<1	3	4	0.40	<3	0.02
TP11-110N	Soil	0.013	<0.1	0.99	5	204	<2	0.22	<0.5	6	22	13	2.10	<3	0.06
TP11-111N	Soil	<0.005	<0.1	1.17	<5	202	<2	0.42	<0.5	6	17	15	1.97	<3	0.07
TP11-121N	Soil	<0.005	<0.1	1.24	<5	311	<2	0.32	<0.5	9	9	14	3.08	<3	0.13
TP11-125N	Soil	0.007	<0.1	1.77	9	209	<2	0.24	<0.5	8	20	25	3.08	<3	0.09
TP11-126N	Soil	0.013	0.1	1.74	7	178	<2	0.26	<0.5	7	22	19	2.36	<3	0.09
TP11-130N	Soil	0.007	<0.1	1.72	7	247	<2	0.26	<0.5	12	21	17	2.91	<3	0.08
TP11-135N	Soil	0.008	<0.1	1.31	9	281	<2	0.26	<0.5	7	23	13	2.24	<3	0.06
TP11-139N	Soil	0.009	<0.1	0.98	<5	143	<2	0.28	<0.5	4	16	12	1.36	<3	0.08



INSPECTORATE

A Bureau Veritas Group Company

#200 - 11620 Horseshoe Way

Richmond, British Columbia V7A 4V5
Canada

Certificate of Analysis

11-360-05033-01

Reliance Geological Services

3476 Dartmoor Place

Vancouver, BC V5S 4G2

Sample Description	Sample Type	La	Mg	Mn	Mo	Na	Ni	P	Pb	Sb	Sc	Sr	Ti	Tl	V
		30-AR-TR ppm	30-AR-TR %	30-AR-TR ppm	30-AR-TR ppm	30-AR-TR %	30-AR-TR ppm	30-AR-TR ppm	30-AR-TR ppm	30-AR-TR ppm	30-AR-TR ppm	30-AR-TR ppm	30-AR-TR ppm	30-AR-TR %	30-AR-TR ppm
TP11-30N	Soil	25	0.42	2572	2	0.02	11	639	12	8	4	27	0.04	<10	50
TP11-31N	Soil	8	0.40	201	<1	0.02	12	747	8	6	2	23	0.04	<10	43
TP11-34N	Soil	16	0.28	1786	7	0.01	12	291	61	11	3	20	0.02	<10	37
TP11-36N	Soil	16	0.70	503	1	0.02	15	1020	12	7	6	25	0.06	<10	67
TP11-37N	Soil	9	0.32	511	1	0.02	11	532	8	6	3	24	0.02	<10	60
TP11-38N	Soil	8	0.44	256	1	0.02	13	457	8	3	3	22	0.06	<10	68
TP11-39N	Soil	11	0.59	381	1	0.03	14	552	9	9	5	60	0.07	<10	63
TP11-41N	Soil	9	0.51	176	<1	0.02	11	681	6	6	4	28	0.07	<10	45
TP11-43N	Soil	10	0.57	374	1	0.02	13	824	12	5	4	39	0.05	<10	64
TP11-44N	Soil	15	0.40	1096	3	0.02	10	828	8	9	4	53	0.03	<10	52
TP11-45N	Soil	10	0.71	621	1	0.02	14	652	13	7	7	19	0.08	<10	83
TP11-46N	Soil	10	0.56	427	<1	0.02	15	637	15	8	5	17	0.08	<10	65
TP11-47N	Soil	13	0.44	436	<1	0.01	14	649	8	6	6	16	0.04	<10	50
TP11-60N	Soil	19	0.73	678	<1	0.02	15	736	8	4	7	36	0.06	<10	72
TP11-61N	Soil	10	0.54	420	<1	0.02	14	466	8	6	4	22	0.07	<10	60
TP11-63N	Soil	10	0.84	599	<1	0.02	11	697	10	12	8	26	0.08	<10	87
TP11-64N	Soil	16	0.80	893	<1	0.02	6	978	19	10	8	22	0.03	<10	73
TP11-65N	Soil	19	0.53	416	1	0.02	11	725	21	5	6	25	0.05	<10	74
TP11-66N	Soil	20	0.93	705	<1	0.02	14	899	14	9	11	36	0.08	<10	95
TP11-67N	Soil	12	0.49	434	1	0.02	17	646	12	9	5	16	0.05	<10	58
TP11-68N	Soil	27	0.79	1228	7	0.02	7	1467	21	16	18	33	0.13	12	119
TP11-73N	Soil	9	0.46	198	1	0.02	11	665	7	2	3	35	0.06	<10	42
TP11-74N	Soil	11	0.65	291	<1	0.06	10	727	9	4	5	134	0.06	<10	58
TP11-75N	Soil	11	0.49	380	2	0.03	15	669	11	8	4	65	0.06	<10	54
TP11-76N	Soil	12	0.48	250	<1	0.02	11	818	8	7	4	22	0.06	<10	56
TP11-77N	Soil	15	0.40	840	4	0.02	13	420	10	11	6	17	0.05	<10	56
TP11-78N	Soil	18	0.27	749	5	0.01	9	406	20	4	3	24	0.02	<10	27
TP11-80N	Soil	15	0.34	842	2	0.03	11	821	10	5	4	23	0.07	<10	53
TP11-82N	Soil	8	0.32	200	1	0.02	11	810	8	6	<1	25	0.03	<10	43
TP11-83N	Soil	23	0.44	206	<1	0.02	9	771	17	5	5	36	0.04	<10	55
TP11-84N	Soil	10	0.49	199	<1	0.02	10	554	7	3	3	25	0.06	<10	38
TP11-95N	Soil	17	0.90	756	2	0.02	10	990	16	12	9	28	0.08	<10	85
TP11-96N	Soil	11	0.50	463	2	0.01	12	383	12	12	7	18	0.05	<10	75
TP11-97N	Soil	32	1.17	1070	2	0.02	10	1119	15	12	12	38	0.07	<10	96
TP11-98N	Soil	14	0.41	181	<1	0.02	6	355	9	2	3	13	0.02	<10	44
TP11-99N	Soil	9	0.95	384	2	0.05	8	688	10	9	7	104	0.04	<10	70
TP11-102N	Soil	8	0.70	302	<1	0.03	11	777	8	9	5	76	0.06	<10	71
TP11-103N	Soil	13	0.67	206	2	0.02	20	768	9	8	4	32	0.04	<10	64
TP11-105N	Soil	11	0.57	661	3	0.01	13	518	12	5	4	10	0.03	<10	52
TP11-106N	Soil	12	0.25	627	9	0.01	8	305	12	7	3	18	0.02	<10	30



INSPECTORATE

A Bureau Veritas Group Company

#200 - 11620 Horseshoe Way

Richmond, British Columbia V7A 4V5
Canada

Certificate of Analysis

11-360-05033-01

Reliance Geological Services

3476 Dartmoor Place

Vancouver, BC V5S 4G2

Sample Description	Sample Type	La	Mg	Mn	Mo	Na	Ni	P	Pb	Sb	Sc	Sr	Ti	Tl	V
		30-AR-TR ppm	30-AR-TR %	30-AR-TR ppm	30-AR-TR ppm	30-AR-TR %	30-AR-TR ppm	30-AR-TR ppm	30-AR-TR ppm	30-AR-TR ppm	30-AR-TR ppm	30-AR-TR ppm	30-AR-TR ppm	30-AR-TR %	30-AR-TR ppm
TP11-107N	Soil	8	0.14	296	3	0.02	9	760	4	<2	1	23	0.02	<10	30
TP11-108N	Soil	13	0.42	191	2	0.01	13	740	10	4	3	14	0.05	<10	40
TP11-109N	Soil	<2	0.02	24	<1	0.03	2	114	2	<2	<1	4	0.02	<10	15
TP11-110N	Soil	10	0.36	387	2	0.01	10	597	10	4	2	19	0.03	<10	47
TP11-111N	Soil	19	0.50	345	1	0.02	8	732	9	7	3	30	0.05	<10	49
TP11-121N	Soil	11	0.41	407	2	0.02	5	631	10	10	7	20	0.06	<10	64
TP11-125N	Soil	13	0.53	247	2	0.02	11	430	10	7	5	22	0.05	<10	70
TP11-126N	Soil	12	0.52	217	2	0.02	14	770	7	8	4	24	0.05	<10	52
TP11-130N	Soil	13	0.63	456	2	0.02	11	824	11	6	5	31	0.05	<10	63
TP11-135N	Soil	8	0.44	329	2	0.01	13	636	9	3	2	21	0.02	<10	44
TP11-139N	Soil	10	0.33	155	<1	0.03	8	545	6	<2	2	21	0.04	<10	35



INSPECTORATE

A Bureau Veritas Group Company

#200 - 11620 Horseshoe Way

Richmond, British Columbia V7A 4V5
Canada

Certificate of Analysis

11-360-05033-01

Reliance Geological Services

3476 Dartmoor Place

Vancouver, BC V5S 4G2

Sample Description	Sample Type	W	Zn	Zr
		30-AR-TR	30-AR-TR	30-AR-TR
		ppm	ppm	ppm
TP11 - 30N	Soil	<10	44	<2
TP11-31N	Soil	<10	44	<2
TP11-34N	Soil	<10	56	2
TP11-36N	Soil	<10	44	<2
TP11-37N	Soil	<10	38	<2
TP11-38N	Soil	<10	48	<2
TP11-39N	Soil	<10	50	<2
TP11-41N	Soil	<10	37	<2
TP11-43N	Soil	<10	54	<2
TP11-44N	Soil	<10	57	<2
TP11-45N	Soil	<10	59	4
TP11-46N	Soil	<10	53	4
TP11-47N	Soil	<10	43	<2
TP11-60N	Soil	<10	63	<2
TP11-61N	Soil	<10	49	<2
TP11-63N	Soil	<10	58	2
TP11-64N	Soil	<10	62	<2
TP11-65N	Soil	<10	57	<2
TP11-66N	Soil	<10	65	3
TP11-67N	Soil	<10	50	3
TP11-68N	Soil	<10	84	7
TP11-73N	Soil	<10	46	<2
TP11-74N	Soil	<10	44	<2
TP11-75N	Soil	<10	50	<2
TP11-76N	Soil	<10	43	<2
TP11-77N	Soil	<10	55	3
TP11-78N	Soil	<10	39	3
TP11-80N	Soil	<10	53	<2
TP11-82N	Soil	<10	41	<2
TP11-83N	Soil	<10	52	<2
TP11-84N	Soil	<10	42	<2
TP11-95N	Soil	<10	61	4
TP11-96N	Soil	<10	60	2
TP11-97N	Soil	<10	65	5
TP11-98N	Soil	<10	33	<2
TP11-99N	Soil	<10	48	<2
TP11-102N	Soil	<10	50	<2
TP11-103N	Soil	<10	49	<2
TP11-105N	Soil	<10	44	6
TP11-106N	Soil	<10	41	<2



INSPECTORATE

A Bureau Veritas Group Company

#200 - 11620 Horseshoe Way

Richmond, British Columbia V7A 4V5
Canada

Certificate of Analysis

11-360-05033-01

Reliance Geological Services

3476 Dartmoor Place

Vancouver, BC V5S 4G2

Sample Description	Sample Type	W	Zn	Zr
		30-AR-TR	30-AR-TR	30-AR-TR
		ppm	ppm	ppm
		10	2	2
TP11-107N	Soil	<10	38	<2
TP11-108N	Soil	<10	42	3
TP11-109N	Soil	<10	7	<2
TP11-110N	Soil	<10	43	<2
TP11-111N	Soil	<10	42	<2
TP11-121N	Soil	<10	50	<2
TP11-125N	Soil	<10	48	<2
TP11-126N	Soil	<10	44	2
TP11-130N	Soil	<10	39	<2
TP11-135N	Soil	<10	46	2
TP11-139N	Soil	<10	30	<2



INSPECTORATE

A Bureau Veritas Group Company

#200 - 11620 Horseshoe Way

Richmond, British Columbia V7A 4V5
Canada

Certificate of Analysis

11-360-05033-01

Reliance Geological Services

3476 Dartmoor Place

Vancouver, BC V5S 4G2

Sample Description	Sample Type	Au	Ag	Al	As	Ba	Bi	Ca	Cd	Co	Cr	Cu	Fe	Hg	K
		Au-1AT-AA ppm 0.005	30-AR-TR ppm 0.1	30-AR-TR % 0.01	30-AR-TR ppm 5	30-AR-TR ppm 10	30-AR-TR ppm 2	30-AR-TR % 0.01	30-AR-TR ppm 0.5	30-AR-TR ppm 1	30-AR-TR ppm 1	30-AR-TR ppm 1	30-AR-TR % 0.01	30-AR-TR ppm 3	30-AR-TR % 0.01
TP11 - 30N	Soil		0.3	1.60	<5	339	<2	0.28	<0.5	23	21	16	2.99	<3	0.06
TP11 - 30N Dup			0.2	1.54	<5	324	<2	0.27	<0.5	22	20	15	2.94	<3	0.06
QCV1107-01211-0002-BLK			<0.1	<0.01	<5	<10	<2	<0.01	<0.5	<1	<1	<1	<0.01	<3	<0.01
STD-CDN-ME-8 expected			61.7									1030			
STD-CDN-ME-8 result			62.2									1001			
TP11-66N	Soil		<0.1	2.56	6	476	<2	0.45	<0.5	13	23	22	3.91	<3	0.23
TP11-66N Dup			<0.1	2.58	7	475	<2	0.45	<0.5	13	23	21	3.98	<3	0.23
QCV1107-01211-0005-BLK			<0.1	<0.01	<5	<10	<2	<0.01	<0.5	<1	<1	<1	<0.01	<3	<0.01
STD-CDN-ME-6 expected			101									6130			
STD-CDN-ME-6 result			>100									6256			
TP11-102N	Soil		<0.1	1.62	12	211	<2	0.45	<0.5	7	23	12	3.63	<3	0.12
TP11-102N Dup			<0.1	1.60	12	207	<2	0.44	<0.5	7	23	11	3.69	<3	0.12
QCV1107-01211-0008-BLK			<0.1	<0.01	<5	<10	<2	<0.01	<0.5	<1	<1	<1	<0.01	<3	<0.01
STD-OREAS94-2A expected			3.4							23		11300			
STD-OREAS94-2A result			3.5							22		>10000			
QCV1107-01211-0010-BLK			<0.1	<0.01	<5	<10	<2	<0.01	<0.5	<1	<1	<1	<0.01	<3	<0.01
TP11 - 30N	Soil	0.007													
TP11 - 30N Dup		0.006													
STD-OxJ80 expected		2.331													
STD-OxJ80 result		2.354													
TP11-66N	Soil	0.009													
TP11-66N Dup		0.006													
QCV1107-01212-0004-BLK		<0.005													
TP11-102N	Soil	<0.005													
TP11-102N Dup		0.009													
STD-OxJ80 expected		2.331													
STD-OxJ80 result		2.340													



INSPECTORATE

A Bureau Veritas Group Company

#200 - 11620 Horseshoe Way

Richmond, British Columbia V7A 4V5
Canada

Certificate of Analysis

11-360-05033-01

Reliance Geological Services

3476 Dartmoor Place

Vancouver, BC V5S 4G2

Sample Description	Sample Type	La	Mg	Mn	Mo	Na	Ni	P	Pb	Sb	Sc	Sr	Ti	Tl	V
		30-AR-TR ppm	30-AR-TR %	30-AR-TR ppm	30-AR-TR ppm	30-AR-TR %	30-AR-TR ppm	30-AR-TR ppm	30-AR-TR ppm	30-AR-TR ppm	30-AR-TR ppm	30-AR-TR ppm	30-AR-TR ppm	30-AR-TR %	30-AR-TR ppm
TP11 - 30N	Soil	25	0.42	2572	2	0.02	11	639	12	8	4	27	0.04	<10	50
TP11 - 30N Dup		23	0.40	2510	1	0.02	10	612	11	8	4	25	0.04	<10	48
QCV1107-01211-0002-BLK		<2	<0.01	<5	<1	<0.01	<1	<10	<2	<2	<1	<1	<0.01	<10	<1
STD-CDN-ME-8 expected									19400						
STD-CDN-ME-8 result									>10000						
TP11-66N	Soil	20	0.93	705	<1	0.02	14	899	14	9	11	36	0.08	<10	95
TP11-66N Dup		19	0.94	711	<1	0.02	14	841	14	8	11	34	0.08	<10	93
QCV1107-01211-0005-BLK		<2	<0.01	<5	<1	<0.01	<1	<10	<2	<2	<1	<1	<0.01	<10	<1
STD-CDN-ME-6 expected									10200						
STD-CDN-ME-6 result									9783						
TP11-102N	Soil	8	0.70	302	<1	0.03	11	777	8	9	5	76	0.06	<10	71
TP11-102N Dup		9	0.70	298	1	0.03	12	784	8	6	5	75	0.06	<10	69
QCV1107-01211-0008-BLK		<2	<0.01	<5	<1	<0.01	<1	<10	<2	<2	<1	<1	<0.01	<10	<1
STD-OREAS94-2A expected									31	2					
STD-OREAS94-2A result									34	9					
QCV1107-01211-0010-BLK		<2	<0.01	<5	<1	<0.01	<1	<10	<2	<2	<1	<1	<0.01	<10	<1



INSPECTORATE

A Bureau Veritas Group Company

#200 - 11620 Horseshoe Way

Richmond, British Columbia V7A 4V5
Canada

Certificate of Analysis

11-360-05033-01

Reliance Geological Services

3476 Dartmoor Place

Vancouver, BC V5S 4G2

Sample Description	Sample Type	W	Zn	Zr
		30-AR-TR ppm	30-AR-TR ppm	30-AR-TR ppm
TP11 - 30N	Soil	<10	44	<2
TP11 - 30N Dup		<10	43	<2
QCV1107-01211-0002-BLK		<10	<2	<2
STD-CDN-ME-8 expected			19200	
STD-CDN-ME-8 result			>10000	
TP11-66N	Soil	<10	65	3
TP11-66N Dup		<10	64	3
QCV1107-01211-0005-BLK		<10	<2	<2
STD-CDN-ME-6 expected			5170	
STD-CDN-ME-6 result			4957	
TP11-102N	Soil	<10	50	<2
TP11-102N Dup		<10	50	<2
QCV1107-01211-0008-BLK		<10	<2	<2
STD-OREAS94-2A expected			167	
STD-OREAS94-2A result			158	
QCV1107-01211-0010-BLK		<10	<2	<2



INSPECTORATE

A Bureau Veritas Group Company

Certificate of Analysis

11-360-05034-01

Inspectorate Exploration & Mining Services Ltd.
#200 - 11620 Horseshoe Way
Richmond, British Columbia V7A 4V5 Canada
Phone: 604-272-7818

Distribution List

Attention: Ed Harrington
3476 Dartmoor Place
Vancouver, BC V5S 4G2
Phone: 604-437-9538
EMail: ed.harrington.geo@gmail.com

Submitted By: **Reliance Geological Services**
3476 Dartmoor Place
Vancouver, BC V5S 4G2

Date Received: 07/14/2011
Date Completed: 08/08/2011
Invoice:

Attention: **Ed Harrington**

Description: **Yes Exploration Syndicate**

Location	Samples	Type	Preparation Description
Whitehorse, YT	208	Soil	SP-SS-1K/Soils, Humus Sediments 1kg dried, sieved and riffle split
Whitehorse, YT		Soil	SP-SS-RF/Save fraction +80 mesh on Soils/Humus/Sediment

Location	Method	Description
Vancouver, BC	30-AR-TR	30 Element, Aqua Regia, ICP, Trace Level
Vancouver, BC	Au-1AT-AA	Au, 1AT Fire Assay, AAS

The results of this assay were based solely upon the content of the sample submitted. Any decision to invest should be made only after the potential investment value of the claim or deposit has been determined based on the results of assays of multiple samples of geologic materials collected by the prospective investor or by a qualified person selected by him and based on an evaluation of all engineering data which is available concerning any proposed project. For our complete terms and conditions please see our website at www.inspectorate.com.

By 
Mike Caron, Lab Manager



INSPECTORATE

A Bureau Veritas Group Company

#200 - 11620 Horseshoe Way

Richmond, British Columbia V7A 4V5
Canada

Certificate of Analysis

11-360-05034-01

Reliance Geological Services

3476 Dartmoor Place

Vancouver, BC V5S 4G2

Sample Description	Sample Type	Au	Ag	Al	As	Ba	Bi	Ca	Cd	Co	Cr	Cu	Fe	Hg	K
		Au-IAT-AA ppm 0.005	30-AR-TR ppm 0.1	30-AR-TR % 0.01	30-AR-TR ppm 5	30-AR-TR ppm 10	30-AR-TR ppm 2	30-AR-TR % 0.01	30-AR-TR ppm 0.5	30-AR-TR ppm 1	30-AR-TR ppm 1	30-AR-TR ppm 1	30-AR-TR % 0.01	30-AR-TR ppm 3	30-AR-TR % 0.01
TP11-120	Soil	<0.005	<0.1	1.58	13	448	<2	0.50	<0.5	11	20	16	3.18	<3	0.10
TP11-132	Soil	0.009	<0.1	1.54	13	335	<2	0.20	<0.5	10	21	18	2.78	<3	0.12
TP11-133	Soil	<0.005	<0.1	1.62	11	257	2	0.33	<0.5	7	24	21	2.65	<3	0.11
TP11-136	Soil	<0.005	<0.1	1.12	10	176	<2	0.15	<0.5	6	18	15	1.97	<3	0.07
TP11-170	Soil	<0.005	<0.1	0.93	8	186	<2	0.29	<0.5	6	15	13	1.73	<3	0.08
TP11-174	Soil	0.007	<0.1	1.79	9	247	4	0.47	<0.5	11	19	16	3.26	<3	0.13
TP11-176	Soil	<0.005	<0.1	2.00	11	157	<2	0.32	<0.5	10	19	18	2.95	<3	0.09
TP11-177	Soil	<0.005	<0.1	1.54	12	128	<2	0.14	<0.5	7	17	15	2.24	<3	0.06
TP11-178	Soil	<0.005	<0.1	1.62	10	179	<2	0.15	<0.5	8	18	15	2.51	<3	0.05
TP11-179	Soil	<0.005	<0.1	2.07	13	169	3	0.39	<0.5	13	34	15	3.35	<3	0.08
TP11-180	Soil	<0.005	<0.1	0.98	29	274	3	0.59	<0.5	16	36	27	4.69	<3	0.07
TP11-182	Soil	<0.005	<0.1	1.33	8	186	3	0.12	<0.5	3	10	15	3.24	<3	0.18
TP11-183	Soil	<0.005	<0.1	1.66	8	204	<2	0.50	<0.5	2	16	11	2.20	<3	0.17
TP11-184	Soil	<0.005	<0.1	1.80	12	204	<2	0.37	<0.5	7	20	17	2.29	<3	0.09
TP11-186	Soil	<0.005	<0.1	1.10	5	227	<2	0.29	<0.5	6	18	13	2.02	<3	0.08
TP11-187	Soil	0.007	<0.1	1.13	7	210	<2	0.22	<0.5	5	16	12	1.54	<3	0.07
TP11-201	Soil	<0.005	<0.1	2.35	12	405	<2	0.41	<0.5	15	18	20	4.23	<3	0.20
TP11-204	Soil	<0.005	<0.1	1.53	11	138	3	0.27	<0.5	8	25	15	2.64	<3	0.08
TP11-205	Soil	0.006	<0.1	3.52	14	218	<2	0.31	<0.5	14	25	18	3.85	<3	0.15
TP11-206	Soil	<0.005	<0.1	2.65	13	649	3	0.49	<0.5	17	24	18	4.50	<3	0.26
TP11-208	Soil	<0.005	<0.1	2.12	12	145	<2	0.23	<0.5	13	20	18	3.06	<3	0.10
TP11-209	Soil	0.009	<0.1	1.65	11	124	<2	0.22	<0.5	9	19	16	2.79	<3	0.07
TP11-211	Soil	<0.005	<0.1	2.42	7	152	<2	0.51	<0.5	5	18	15	2.70	<3	0.21
TP11-213	Soil	<0.005	<0.1	1.68	7	205	4	0.39	<0.5	5	14	17	2.59	<3	0.11
TP11-214	Soil	<0.005	<0.1	1.65	9	165	3	0.35	<0.5	8	20	16	2.27	<3	0.10
TP11-215	Soil	0.007	<0.1	1.57	13	128	<2	0.30	<0.5	8	22	20	2.34	<3	0.14
TP11-216	Soil	<0.005	<0.1	2.04	8	118	4	0.23	<0.5	9	24	17	2.39	<3	0.14
TP11-217	Soil	<0.005	<0.1	1.21	7	369	<2	0.41	<0.5	10	17	34	3.01	<3	0.19
TP11-219	Soil	0.006	<0.1	1.14	9	218	3	0.16	<0.5	6	18	14	2.15	<3	0.08
TP11-220	Soil	0.006	<0.1	1.34	8	384	<2	0.27	<0.5	8	21	20	2.27	<3	0.11
TP11-224	Soil	0.005	<0.1	2.07	11	253	4	0.33	<0.5	12	30	27	2.89	<3	0.09
TP11-225	Soil	0.008	<0.1	1.60	8	283	<2	0.44	<0.5	9	19	19	2.67	<3	0.07
TP11-227	Soil	<0.005	<0.1	1.68	15	403	<2	0.59	<0.5	10	18	22	3.13	<3	0.13
TP11-228	Soil	<0.005	<0.1	1.34	13	449	<2	0.40	<0.5	11	14	18	3.48	<3	0.24
TP11-231	Soil	<0.005	<0.1	2.66	22	172	2	0.67	<0.5	10	19	21	3.29	<3	0.11
TP11-232	Soil	<0.005	<0.1	2.07	9	151	<2	0.18	<0.5	9	20	13	2.35	<3	0.08
TP11-233	Soil	0.006	<0.1	2.58	9	349	<2	0.44	<0.5	12	22	14	3.16	<3	0.10
TP11-234	Soil	0.006	<0.1	1.79	9	228	2	0.29	<0.5	8	22	18	2.49	<3	0.06
TP11-235	Soil	0.006	<0.1	1.55	10	503	2	0.42	<0.5	10	23	27	3.27	<3	0.08
TP11-236	Soil	0.006	<0.1	1.54	9	262	3	0.34	<0.5	8	20	17	2.74	<3	0.06



INSPECTORATE

A Bureau Veritas Group Company

#200 - 11620 Horseshoe Way

Richmond, British Columbia V7A 4V5
Canada

Certificate of Analysis

11-360-05034-01

Reliance Geological Services

3476 Dartmoor Place

Vancouver, BC V5S 4G2

Sample Description	Sample Type	Au	Ag	Al	As	Ba	Bi	Ca	Cd	Co	Cr	Cu	Fe	Hg	K
		Au-IAT-AA ppm 0.005	30-AR-TR ppm 0.1	30-AR-TR % 0.01	30-AR-TR ppm 5	30-AR-TR ppm 10	30-AR-TR ppm 2	30-AR-TR % 0.01	30-AR-TR ppm 0.5	30-AR-TR ppm 1	30-AR-TR ppm 1	30-AR-TR ppm 1	30-AR-TR % 0.01	30-AR-TR ppm 3	30-AR-TR % 0.01
TP11-237	Soil	0.005	<0.1	1.82	7	315	<2	0.65	<0.5	8	14	25	2.35	<3	0.07
TP11-239	Soil	<0.005	<0.1	1.35	9	138	2	0.41	<0.5	4	13	10	1.83	<3	0.05
TP11-240	Soil	<0.005	<0.1	2.01	11	170	<2	0.43	<0.5	5	21	17	2.21	<3	0.12
TP11-241	Soil	0.007	<0.1	2.51	12	238	4	0.46	<0.5	9	26	18	2.70	<3	0.18
TP11-242	Soil	0.006	<0.1	1.73	7	158	<2	0.36	<0.5	8	25	19	2.37	<3	0.13
TP11-243	Soil	0.009	<0.1	2.16	10	207	6	0.39	<0.5	10	27	26	2.58	<3	0.19
TP11-244	Soil	0.013	<0.1	1.49	9	350	<2	0.31	<0.5	9	27	27	2.54	<3	0.09
TP11-245	Soil	0.009	<0.1	1.73	9	178	<2	0.38	<0.5	10	20	40	2.83	<3	0.12
TP11-246	Soil	0.020	<0.1	1.50	11	102	<2	0.09	<0.5	9	37	24	2.36	<3	0.11
TP11-247	Soil	0.007	<0.1	0.91	7	199	<2	0.16	<0.5	6	15	12	1.86	<3	0.07
TP11-248	Soil	0.011	<0.1	1.16	7	353	4	0.26	<0.5	9	18	19	2.59	<3	0.08
TP11-249	Soil	0.016	<0.1	1.48	8	224	<2	0.29	<0.5	6	22	20	2.24	<3	0.10
TP11-251	Soil	0.010	<0.1	1.68	6	214	<2	0.41	<0.5	9	21	25	2.24	<3	0.09
TP11-252	Soil	0.009	<0.1	1.44	10	210	3	0.38	<0.5	5	17	17	2.23	<3	0.08
TP11-253	Soil	0.010	<0.1	1.52	<5	732	5	0.63	<0.5	9	12	12	3.54	<3	0.21
TP11-254	Soil	0.019	<0.1	2.03	6	397	4	0.65	<0.5	13	14	20	3.56	<3	0.19
TP11-259	Soil	0.006	<0.1	2.20	11	140	3	0.23	<0.5	10	14	15	3.55	<3	0.07
TP11-260	Soil	0.006	<0.1	2.81	12	111	2	0.26	<0.5	11	17	20	3.30	<3	0.07
TP11-262	Soil	0.010	<0.1	1.57	7	109	<2	0.16	<0.5	8	20	15	2.22	<3	0.07
TP11-263	Soil	0.011	<0.1	1.32	5	232	<2	0.35	<0.5	8	17	13	2.59	<3	0.06
TP11-265	Soil	0.010	<0.1	1.66	8	204	5	0.36	<0.5	10	16	22	3.02	<3	0.07
TP11-266	Soil	0.010	<0.1	1.36	8	176	<2	0.32	<0.5	8	20	19	2.90	<3	0.09
TP11-267	Soil	<0.005	<0.1	1.77	10	169	<2	0.25	<0.5	13	23	23	2.50	<3	0.09
TP11-269	Soil	0.008	<0.1	1.83	15	169	4	0.51	<0.5	8	24	20	2.45	<3	0.07
TP11-270	Soil	0.008	<0.1	1.79	15	237	3	0.30	<0.5	10	26	24	2.62	<3	0.11
TP11-271	Soil	0.007	0.1	0.81	8	118	<2	0.13	<0.5	3	6	16	1.09	<3	0.05
TP11-272	Soil	0.011	<0.1	1.05	8	96	<2	0.13	<0.5	5	18	18	2.16	<3	0.09
TP11-273	Soil	0.008	<0.1	1.83	9	121	2	0.15	<0.5	10	28	17	2.65	<3	0.13
TP11-274	Soil	0.008	<0.1	2.39	8	124	<2	0.16	<0.5	12	27	23	3.02	<3	0.24
TP11-275	Soil	0.009	<0.1	1.15	6	364	<2	0.69	<0.5	7	11	40	2.07	<3	0.06
TP11-276	Soil	0.009	<0.1	1.13	<5	202	<2	0.19	<0.5	5	19	14	2.15	<3	0.07
TP11-277	Soil	0.011	<0.1	0.96	<5	235	3	0.22	<0.5	6	15	14	1.76	<3	0.05
TP11-278	Soil	0.019	<0.1	1.66	8	238	<2	0.30	<0.5	8	23	15	2.50	<3	0.05
TP11-279	Soil	0.007	<0.1	0.88	<5	97	<2	0.29	<0.5	3	11	12	1.22	<3	0.05
TP11-280	Soil	0.009	<0.1	1.12	<5	151	<2	0.30	<0.5	8	18	13	2.40	<3	0.10
TP11-282	Soil	0.010	<0.1	1.75	5	1035	<2	0.57	<0.5	14	11	12	4.56	<3	0.35
TP11-283	Soil	0.008	<0.1	1.88	9	358	<2	0.59	<0.5	11	17	13	3.11	<3	0.11
TP11-284	Soil	0.006	<0.1	3.08	9	230	3	0.47	<0.5	22	12	14	4.74	<3	0.11
TP11-285	Soil	0.006	<0.1	1.90	8	289	<2	0.45	<0.5	10	21	18	3.03	<3	0.13
TP11-286	Soil	0.013	<0.1	2.24	10	225	<2	0.29	<0.5	11	22	17	3.04	<3	0.08



INSPECTORATE

A Bureau Veritas Group Company

#200 - 11620 Horseshoe Way

Richmond, British Columbia V7A 4V5
Canada

Certificate of Analysis

11-360-05034-01

Reliance Geological Services

3476 Dartmoor Place

Vancouver, BC V5S 4G2

Sample Description	Sample Type	Au	Ag	Al	As	Ba	Bi	Ca	Cd	Co	Cr	Cu	Fe	Hg	K
		Au-IAT-AA ppm 0.005	30-AR-TR ppm 0.1	30-AR-TR % 0.01	30-AR-TR ppm 5	30-AR-TR ppm 10	30-AR-TR ppm 2	30-AR-TR % 0.01	30-AR-TR ppm 0.5	30-AR-TR ppm 1	30-AR-TR ppm 1	30-AR-TR ppm 1	30-AR-TR % 0.01	30-AR-TR ppm 3	30-AR-TR % 0.01
TP11-287	Soil	0.020	<0.1	2.16	10	109	3	0.17	<0.5	8	23	14	3.17	<3	0.09
TP11-289	Soil	0.010	<0.1	1.85	10	137	<2	0.28	<0.5	10	19	17	2.61	<3	0.08
TP11-292	Soil	0.009	<0.1	1.20	6	141	2	0.38	<0.5	7	18	13	2.32	<3	0.06
TP11-293	Soil	0.006	<0.1	1.62	6	279	3	0.50	<0.5	13	15	24	3.92	<3	0.09
TP11-295	Soil	0.006	<0.1	1.70	14	169	<2	0.39	<0.5	11	22	23	3.08	<3	0.17
TP11-296	Soil	0.011	<0.1	1.99	18	170	2	0.52	<0.5	8	26	24	3.03	<3	0.07
TP11-297	Soil	0.008	<0.1	1.66	18	226	3	0.52	<0.5	6	18	28	1.95	<3	0.10
TP11-299	Soil	0.009	<0.1	1.26	9	215	3	0.37	<0.5	9	24	20	2.74	<3	0.18
TP11-301	Soil	0.011	<0.1	2.13	9	231	2	0.29	<0.5	9	23	22	2.72	<3	0.12
TP11-302	Soil	0.011	<0.1	2.25	9	78	<2	0.12	<0.5	7	24	14	2.59	<3	0.11
TP11-303	Soil	0.007	<0.1	1.24	5	229	<2	0.28	<0.5	8	16	17	2.33	<3	0.14
TP11-305	Soil	0.008	<0.1	1.19	6	286	<2	0.26	<0.5	5	16	15	1.92	<3	0.08
TP11-366	Soil	0.008	<0.1	1.55	9	391	<2	0.29	<0.5	9	20	14	2.87	<3	0.12
TP11-367	Soil	0.010	<0.1	1.72	9	178	<2	0.19	<0.5	9	23	16	2.40	<3	0.08
TP11-368	Soil	0.008	<0.1	1.91	9	217	<2	0.24	<0.5	10	27	14	2.88	<3	0.10
TP11-369	Soil	0.010	<0.1	2.40	10	153	<2	0.19	<0.5	12	27	21	3.07	<3	0.14
TP11-370	Soil	0.008	<0.1	1.04	<5	90	<2	0.14	<0.5	5	13	15	1.80	<3	0.05
TP11-371	Soil	0.006	<0.1	2.56	<5	262	3	0.61	<0.5	13	12	18	3.54	<3	0.09
TP11-372	Soil	0.010	<0.1	1.65	6	237	3	0.63	<0.5	11	17	25	3.10	<3	0.05
TP11-375	Soil	0.008	<0.1	2.03	19	508	3	0.70	<0.5	15	19	24	4.63	<3	0.38
TP11-376	Soil	0.033	<0.1	2.03	10	229	<2	0.72	<0.5	8	16	25	2.84	<3	0.11
TP11-377	Soil	0.008	<0.1	1.29	7	191	3	0.44	<0.5	7	13	17	1.96	<3	0.05
TP11-378	Soil	0.015	<0.1	1.03	<5	105	<2	0.26	<0.5	7	10	14	1.31	<3	0.06
TP11-379	Soil	0.015	<0.1	1.71	6	140	3	0.47	<0.5	10	21	23	2.26	<3	0.10
TP11-380	Soil	0.021	<0.1	2.20	9	161	2	0.42	<0.5	11	25	24	2.64	<3	0.12
TP11-381	Soil	0.009	<0.1	2.66	15	147	4	0.31	<0.5	13	29	24	2.97	<3	0.16
TP11-382	Soil	0.015	<0.1	1.23	7	84	<2	0.47	<0.5	9	16	21	2.20	<3	0.06
TP11-383	Soil	0.020	<0.1	1.09	8	65	<2	0.21	<0.5	6	18	13	1.71	<3	0.08
TP11-385	Soil	0.009	<0.1	1.48	6	137	<2	0.57	<0.5	9	20	15	2.19	<3	0.12
TP11-388	Soil	0.010	<0.1	1.66	7	431	2	0.33	<0.5	8	21	17	2.59	<3	0.06
TP11-391	Soil	0.010	<0.1	1.52	8	129	3	0.19	<0.5	7	21	14	2.13	<3	0.09
TP11-392	Soil	0.016	<0.1	1.78	5	140	<2	0.21	<0.5	16	20	23	2.57	<3	0.10
TP11-394	Soil	<0.005	<0.1	2.27	9	172	4	0.21	<0.5	12	20	26	3.34	<3	0.13
TP11-396	Soil	0.008	<0.1	0.97	6	445	<2	0.36	<0.5	13	10	10	3.55	<3	0.10
TP11-397	Soil	0.008	<0.1	1.82	9	403	<2	0.50	<0.5	11	21	23	3.51	<3	0.18
TP11-493	Soil	0.011	<0.1	1.59	8	213	<2	0.34	<0.5	15	23	17	2.86	<3	0.09
TP11-494	Soil	0.008	<0.1	2.29	11	120	3	0.22	<0.5	8	25	17	2.67	<3	0.08
TP11-495	Soil	0.011	<0.1	1.66	9	89	<2	0.29	<0.5	9	20	15	1.95	<3	0.10
TP11-496	Soil	0.016	<0.1	1.10	17	113	<2	0.16	<0.5	12	21	16	2.49	<3	0.12
TP11-497	Soil	0.009	<0.1	2.21	61	207	4	0.42	<0.5	17	23	24	3.22	<3	0.28



INSPECTORATE

A Bureau Veritas Group Company

#200 - 11620 Horseshoe Way

Richmond, British Columbia V7A 4V5
Canada

Certificate of Analysis

11-360-05034-01

Reliance Geological Services

3476 Dartmoor Place

Vancouver, BC V5S 4G2

Sample Description	Sample Type	Au	Ag	Al	As	Ba	Bi	Ca	Cd	Co	Cr	Cu	Fe	Hg	K
		Au-IAT-AA ppm 0.005	30-AR-TR ppm 0.1	30-AR-TR % 0.01	30-AR-TR ppm 5	30-AR-TR ppm 10	30-AR-TR ppm 2	30-AR-TR % 0.01	30-AR-TR ppm 0.5	30-AR-TR ppm 1	30-AR-TR ppm 1	30-AR-TR ppm 1	30-AR-TR % 0.01	30-AR-TR ppm 3	30-AR-TR % 0.01
TP11-498	Soil	0.018	<0.1	1.64	17	167	3	0.33	<0.5	9	22	26	2.49	<3	0.13
TP11-501	Soil	0.015	<0.1	1.20	<5	113	<2	0.19	<0.5	4	17	10	1.55	<3	0.07
TP11-502	Soil	0.009	<0.1	0.26	<5	38	<2	0.11	<0.5	2	5	5	0.60	<3	0.03
TP11-503	Soil	0.009	<0.1	1.12	<5	183	2	0.33	<0.5	4	15	19	1.27	<3	0.05
TP11-504	Soil	0.011	<0.1	1.37	9	82	<2	0.12	<0.5	5	20	14	2.41	<3	0.07
TP11-775	Soil	0.021	<0.1	2.03	11	142	<2	0.08	<0.5	8	27	17	2.70	<3	0.10
TP11-776	Soil	0.011	<0.1	0.66	<5	141	<2	0.16	<0.5	4	13	8	1.36	<3	0.06
TP11-882	Soil	0.008	<0.1	0.79	7	158	<2	0.13	<0.5	3	12	16	1.15	<3	0.06
TP11-883	Soil	0.009	<0.1	0.86	8	170	<2	0.26	<0.5	5	19	17	1.69	<3	0.08
TP11-884	Soil	0.010	<0.1	1.93	15	141	2	0.13	<0.5	8	28	20	2.66	<3	0.10
TP11-885	Soil	0.009	<0.1	1.94	11	88	3	0.12	<0.5	7	28	17	3.01	<3	0.08
TP11-886	Soil	0.012	<0.1	2.17	18	131	3	0.10	<0.5	8	26	18	2.79	<3	0.11
TP11-907	Soil	0.011	<0.1	1.26	8	135	4	0.19	<0.5	5	19	25	2.14	<3	0.06
TP11-908	Soil	0.011	<0.1	1.62	10	173	<2	0.27	<0.5	6	26	16	2.05	<3	0.07
TP11-909	Soil	0.009	<0.1	1.01	7	228	<2	0.13	<0.5	4	16	20	1.43	<3	0.06
TP11-910	Soil	0.011	<0.1	1.18	9	188	<2	0.18	<0.5	4	20	17	1.63	<3	0.08
TP11-911	Soil	0.010	<0.1	1.13	42	133	3	0.08	<0.5	4	14	17	2.00	<3	0.13
TP11-912	Soil	0.009	<0.1	1.26	29	107	4	0.10	<0.5	5	21	15	2.55	<3	0.08
TP11-913	Soil	0.012	<0.1	1.86	10	385	<2	0.20	<0.5	8	23	26	2.32	<3	0.12
TP11-914	Soil	0.009	<0.1	0.99	8	194	2	0.11	<0.5	4	16	10	2.00	<3	0.07
TP11-991	Soil	0.012	<0.1	1.47	7	271	<2	0.30	<0.5	6	24	16	1.93	<3	0.06
TP11-992	Soil	0.012	<0.1	1.14	10	162	<2	0.12	<0.5	7	19	9	2.41	<3	0.08
TP11-994	Soil	0.015	<0.1	1.52	7	150	2	0.14	<0.5	6	21	17	1.98	<3	0.07
TP11-995	Soil	0.010	<0.1	1.84	8	99	2	0.13	<0.5	7	23	20	2.10	<3	0.05
TP11-1003	Soil	0.013	<0.1	1.16	6	194	2	0.25	<0.5	5	18	9	1.83	<3	0.09
TP11-1004	Soil	0.012	<0.1	1.51	7	232	<2	0.37	<0.5	8	21	13	2.54	<3	0.12
TP11-1019	Soil	0.011	<0.1	1.38	6	150	<2	0.30	<0.5	8	17	13	2.43	<3	0.07
TP11-1020	Soil	0.010	<0.1	1.58	10	205	<2	0.21	<0.5	8	24	17	2.38	<3	0.10
TP11-1021	Soil	0.010	<0.1	1.36	10	117	<2	0.17	<0.5	6	21	13	2.29	<3	0.08
TP11-1022	Soil	0.008	<0.1	1.62	11	217	<2	0.20	<0.5	7	26	19	2.40	<3	0.10
TP11-1023	Soil	0.009	<0.1	1.02	<5	181	<2	0.16	<0.5	5	12	18	1.41	<3	0.07
TP11-1032	Soil	0.017	<0.1	1.24	6	194	4	0.50	<0.5	6	19	16	1.81	<3	0.10
TP11-1033	Soil	0.013	<0.1	1.40	5	167	3	0.44	<0.5	8	21	19	2.03	<3	0.09
TP11-1034	Soil	0.012	<0.1	2.12	10	242	4	0.62	<0.5	9	30	28	2.71	<3	0.16
TP11-1035	Soil	0.112	<0.1	1.72	10	240	3	0.68	<0.5	9	27	29	2.32	<3	0.12
TP11-1036	Soil	0.013	<0.1	1.79	8	234	<2	0.48	<0.5	7	26	32	2.12	<3	0.10
TP11-1048	Soil	0.010	<0.1	1.38	9	402	<2	0.23	<0.5	7	21	18	2.00	<3	0.08
TP11-1049	Soil	0.061	<0.1	1.61	10	152	<2	0.16	<0.5	7	23	14	2.50	<3	0.07
TP11-1050	Soil	0.014	<0.1	1.27	7	157	<2	0.16	<0.5	6	22	15	2.19	<3	0.07
TP11-1053	Soil	0.009	<0.1	0.72	<5	178	<2	0.36	<0.5	5	12	7	1.23	<3	0.05



INSPECTORATE

A Bureau Veritas Group Company

#200 - 11620 Horseshoe Way

Richmond, British Columbia V7A 4V5
Canada

Certificate of Analysis

11-360-05034-01

Reliance Geological Services

3476 Dartmoor Place

Vancouver, BC V5S 4G2

Sample Description	Sample Type	Au	Ag	Al	As	Ba	Bi	Ca	Cd	Co	Cr	Cu	Fe	Hg	K
		Au-IAT-AA ppm 0.005	30-AR-TR ppm 0.1	30-AR-TR % 0.01	30-AR-TR ppm 5	30-AR-TR ppm 10	30-AR-TR ppm 2	30-AR-TR % 0.01	30-AR-TR ppm 0.5	30-AR-TR ppm 1	30-AR-TR ppm 1	30-AR-TR ppm 1	30-AR-TR % 0.01	30-AR-TR ppm 3	30-AR-TR % 0.01
TP11-1054	Soil	0.012	<0.1	0.90	7	71	<2	0.17	<0.5	6	13	10	1.59	<3	0.06
TP11-1059	Soil	0.010	<0.1	1.48	7	157	2	0.31	<0.5	7	26	20	2.13	<3	0.09
TP11-1061	Soil	0.016	<0.1	1.56	<5	237	<2	0.42	<0.5	5	20	23	1.57	<3	0.09
TP11-1062	Soil	0.012	<0.1	1.17	<5	130	3	0.29	<0.5	5	17	14	1.71	<3	0.07
TP11-1063	Soil	0.013	<0.1	1.61	7	207	2	0.37	<0.5	7	23	21	1.98	<3	0.09
TP11-1064	Soil	0.009	<0.1	1.68	5	205	4	0.34	<0.5	8	23	19	1.92	<3	0.11
TP11-1074	Soil	0.009	<0.1	2.95	15	132	<2	0.51	<0.5	9	28	17	3.08	<3	0.15
TP11-1077	Soil	0.009	<0.1	1.22	6	312	<2	0.20	<0.5	6	18	55	1.95	<3	0.07
TP11-1078	Soil	0.016	<0.1	1.23	6	184	<2	0.14	<0.5	5	18	12	2.10	<3	0.06
TP11-1080	Soil	0.039	<0.1	0.75	5	191	2	0.63	<0.5	18	10	20	3.45	<3	0.02
TP11-1084	Soil	0.010	<0.1	1.30	11	203	2	0.37	<0.5	6	20	23	1.85	<3	0.09
TP11-1085	Soil	0.009	<0.1	1.14	<5	137	3	0.25	<0.5	3	12	27	0.71	<3	0.05
TP11-1087	Soil	0.010	<0.1	1.39	<5	158	<2	0.31	<0.5	4	18	22	1.25	<3	0.08
TP11-1088	Soil	0.013	<0.1	1.34	<5	136	2	0.26	<0.5	7	16	14	1.78	<3	0.07
TP11-1089	Soil	0.007	<0.1	1.91	5	180	3	0.31	<0.5	8	26	21	2.15	<3	0.10
TP11-1090	Soil	0.010	<0.1	1.46	7	133	2	0.22	<0.5	5	19	19	2.28	<3	0.07
TP11-1092	Soil	0.013	<0.1	1.34	<5	120	3	0.26	<0.5	6	20	13	1.76	<3	0.08
TP11-1131	Soil	0.012	<0.1	0.87	8	236	<2	0.28	<0.5	4	14	12	1.47	<3	0.05
TP11-1132	Soil	0.009	<0.1	0.85	5	203	4	0.28	<0.5	6	14	13	1.72	<3	0.05
TP11-1134	Soil	0.010	<0.1	1.22	<5	267	<2	0.34	<0.5	8	24	16	1.93	<3	0.05
TP11-1136	Soil	0.010	<0.1	1.09	5	241	<2	0.28	<0.5	6	20	12	1.68	<3	0.07
TP11-1142	Soil	0.008	<0.1	0.69	<5	171	<2	0.37	<0.5	6	14	12	1.80	<3	0.08
TP11-1144	Soil	0.009	<0.1	0.72	<5	123	<2	0.71	<0.5	8	12	21	1.99	<3	0.05
TP11-1145	Soil	0.012	<0.1	2.41	11	123	2	0.16	<0.5	8	24	17	2.72	<3	0.08
TP11-1146	Soil	0.013	<0.1	1.81	6	108	6	0.53	<0.5	8	19	24	2.19	<3	0.10
TP11-1148	Soil	<0.005	<0.1	1.65	9	163	<2	0.41	<0.5	8	22	18	2.21	<3	0.09
TP11-1160	Soil	0.012	<0.1	1.15	8	206	<2	0.38	<0.5	8	26	31	2.02	<3	0.10
TP11-1161	Soil	0.014	<0.1	1.37	7	345	<2	0.47	<0.5	9	25	21	2.02	<3	0.14
TP11-1162	Soil	0.011	<0.1	1.33	5	319	2	0.27	<0.5	5	22	16	1.77	<3	0.08
TP11-1171	Soil	0.013	<0.1	1.36	<5	218	4	0.53	<0.5	9	22	22	2.15	<3	0.08
TP11-1172	Soil	0.010	<0.1	1.30	<5	275	3	1.07	<0.5	7	17	28	1.79	<3	0.08
TP11-1173	Soil	0.012	<0.1	1.52	9	198	5	0.53	<0.5	10	25	21	2.65	<3	0.13
TP11-1174	Soil	0.010	<0.1	1.65	7	562	2	0.58	<0.5	12	20	29	2.83	<3	0.13
TP11-1175	Soil	0.012	<0.1	1.64	6	185	2	0.40	<0.5	9	21	24	2.44	<3	0.14
TP11-1176	Soil	0.011	<0.1	1.37	14	134	3	0.27	<0.5	7	19	17	2.30	<3	0.08
TP11-1189	Soil	0.030	<0.1	1.40	6	354	2	0.29	<0.5	8	27	29	1.92	<3	0.07
TP11-1190	Soil	0.011	<0.1	1.03	<5	321	3	0.25	<0.5	5	19	15	1.46	<3	0.07
TP11-1192	Soil	0.013	<0.1	1.46	9	472	<2	0.23	<0.5	7	24	13	2.08	<3	0.10
TP11-1193	Soil	0.030	<0.1	1.39	5	738	2	0.33	<0.5	6	16	22	1.54	<3	0.11
TP11-1194	Soil	0.020	<0.1	1.38	8	642	4	0.21	<0.5	6	19	24	1.98	<3	0.10



INSPECTORATE

A Bureau Veritas Group Company

#200 - 11620 Horseshoe Way

Richmond, British Columbia V7A 4V5
Canada

Certificate of Analysis

11-360-05034-01

Reliance Geological Services

3476 Dartmoor Place

Vancouver, BC V5S 4G2

Sample Description	Sample Type	Au	Ag	Al	As	Ba	Bi	Ca	Cd	Co	Cr	Cu	Fe	Hg	K
		Au-1AT-AA ppm 0.005	30-AR-TR ppm 0.1	30-AR-TR % 0.01	30-AR-TR ppm 5	30-AR-TR ppm 10	30-AR-TR ppm 2	30-AR-TR % 0.01	30-AR-TR ppm 0.5	30-AR-TR ppm 1	30-AR-TR ppm 1	30-AR-TR ppm 1	30-AR-TR % 0.01	30-AR-TR ppm 3	30-AR-TR % 0.01
TP11-1195	Soil	0.009	<0.1	1.27	8	96	<2	0.10	<0.5	4	21	12	2.41	<3	0.05
TP11-1196	Soil	0.009	<0.1	0.93	15	242	<2	0.46	<0.5	7	20	10	2.97	<3	0.13
TP11-1197	Soil	0.012	<0.1	1.00	6	176	<2	0.47	<0.5	7	16	18	2.12	<3	0.07
TP11-1198	Soil	0.013	<0.1	0.81	<5	122	<2	0.50	<0.5	6	13	20	1.35	<3	0.04
TP11-1200	Soil	0.015	0.2	0.77	<5	74	<2	0.16	<0.5	3	9	15	0.97	<3	0.03
TP11-1201	Soil	0.022	<0.1	1.45	7	152	4	0.20	<0.5	7	19	22	2.18	<3	0.05
TP11-1202	Soil	0.015	<0.1	1.70	8	228	3	0.21	<0.5	10	22	14	2.76	<3	0.09
TP11-393	Soil	0.013	<0.1	1.50	11	500	<2	0.33	<0.5	12	34	22	3.33	<3	0.10



INSPECTORATE

A Bureau Veritas Group Company

#200 - 11620 Horseshoe Way

Richmond, British Columbia V7A 4V5
Canada

Certificate of Analysis

11-360-05034-01

Reliance Geological Services

3476 Dartmoor Place

Vancouver, BC V5S 4G2

Sample Description	Sample Type	La	Mg	Mn	Mo	Na	Ni	P	Pb	Sb	Sc	Sr	Ti	Tl	V
		30-AR-TR ppm	30-AR-TR %	30-AR-TR ppm	30-AR-TR ppm	30-AR-TR %	30-AR-TR ppm	30-AR-TR ppm	30-AR-TR ppm	30-AR-TR ppm	30-AR-TR ppm	30-AR-TR ppm	30-AR-TR ppm	30-AR-TR %	30-AR-TR ppm
		2	0.01	5	1	0.01	1	10	2	2	1	1	0.01	10	1
TP11-120	Soil	19	0.59	782	<1	0.02	13	520	8	<2	10	34	0.02	<10	64
TP11-132	Soil	13	0.50	403	1	0.01	17	354	3	<2	5	17	0.05	<10	52
TP11-133	Soil	25	0.70	333	2	0.02	14	684	3	<2	6	20	0.08	<10	63
TP11-136	Soil	15	0.31	703	1	0.01	12	395	12	<2	3	15	0.03	<10	34
TP11-170	Soil	12	0.37	183	<1	0.02	8	470	<2	<2	3	16	0.05	<10	47
TP11-174	Soil	11	0.85	568	<1	0.02	11	394	<2	<2	7	30	0.08	<10	79
TP11-176	Soil	8	0.70	448	<1	0.02	14	251	<2	<2	5	33	0.03	<10	63
TP11-177	Soil	7	0.41	236	<1	0.02	11	335	<2	<2	3	17	0.04	<10	54
TP11-178	Soil	10	0.43	274	<1	0.01	12	293	<2	<2	3	14	0.03	<10	59
TP11-179	Soil	14	0.94	562	1	0.02	20	790	<2	<2	5	27	0.05	<10	74
TP11-180	Soil	33	0.20	989	2	0.01	29	1578	<2	<2	7	36	0.01	<10	68
TP11-182	Soil	13	0.31	110	2	0.04	5	610	<2	<2	3	78	<0.01	<10	26
TP11-183	Soil	11	0.77	301	1	0.05	7	439	<2	<2	5	135	0.05	<10	52
TP11-184	Soil	8	0.59	324	2	0.02	11	526	<2	<2	4	50	0.06	<10	57
TP11-186	Soil	9	0.40	257	2	0.02	11	566	<2	<2	2	24	0.05	<10	46
TP11-187	Soil	10	0.36	189	1	0.02	11	445	4	<2	3	15	0.04	<10	41
TP11-201	Soil	25	0.92	934	<1	0.01	11	527	<2	<2	13	31	0.05	<10	83
TP11-204	Soil	8	0.55	306	<1	0.01	16	310	<2	<2	3	22	0.06	<10	58
TP11-205	Soil	10	0.93	499	<1	0.02	17	429	5	<2	6	24	0.13	<10	88
TP11-206	Soil	27	1.20	979	<1	0.02	16	998	<2	<2	17	33	0.09	<10	109
TP11-208	Soil	10	0.67	534	<1	0.01	14	552	4	<2	6	16	0.05	<10	64
TP11-209	Soil	12	0.62	354	<1	0.01	12	315	6	<2	5	19	0.04	<10	63
TP11-211	Soil	9	1.15	392	2	0.04	9	488	<2	<2	9	115	0.08	<10	76
TP11-213	Soil	11	0.69	254	7	0.03	6	497	<2	<2	6	99	0.06	<10	64
TP11-214	Soil	7	0.68	358	5	0.03	12	487	<2	<2	4	32	0.08	<10	58
TP11-215	Soil	8	0.63	327	4	0.02	14	549	<2	<2	4	26	0.08	<10	59
TP11-216	Soil	8	0.64	325	2	0.03	16	431	<2	<2	4	22	0.09	<10	57
TP11-217	Soil	28	0.48	772	6	0.02	11	595	<2	<2	9	24	0.05	<10	59
TP11-219	Soil	25	0.30	340	<1	0.01	11	417	<2	<2	3	14	0.03	<10	44
TP11-220	Soil	20	0.45	236	<1	0.01	16	547	<2	<2	5	17	0.06	<10	45
TP11-224	Soil	26	0.68	815	<1	0.02	17	749	<2	<2	5	29	0.05	<10	64
TP11-225	Soil	33	0.57	227	<1	0.02	10	610	<2	<2	8	25	0.04	<10	70
TP11-227	Soil	122	0.65	540	1	0.02	10	856	<2	<2	14	36	0.03	<10	66
TP11-228	Soil	23	0.59	539	1	0.02	9	648	<2	<2	9	24	0.11	<10	79
TP11-231	Soil	9	0.62	569	<1	0.02	12	593	7	<2	4	61	0.12	<10	76
TP11-232	Soil	8	0.48	281	<1	0.02	16	368	2	<2	4	16	0.06	<10	51
TP11-233	Soil	16	0.84	635	<1	0.02	14	551	<2	<2	7	40	0.09	<10	72
TP11-234	Soil	19	0.52	315	<1	0.01	13	537	<2	<2	4	23	0.04	<10	56
TP11-235	Soil	56	0.48	509	1	0.02	16	589	7	<2	14	31	0.03	<10	69
TP11-236	Soil	19	0.53	372	<1	0.02	13	422	<2	<2	5	26	0.04	<10	59



INSPECTORATE

A Bureau Veritas Group Company

#200 - 11620 Horseshoe Way

Richmond, British Columbia V7A 4V5
Canada

Certificate of Analysis

11-360-05034-01

Reliance Geological Services

3476 Dartmoor Place

Vancouver, BC V5S 4G2

Sample Description	Sample Type	La	Mg	Mn	Mo	Na	Ni	P	Pb	Sb	Sc	Sr	Ti	Tl	V
		30-AR-TR ppm	30-AR-TR %	30-AR-TR ppm	30-AR-TR ppm	30-AR-TR %	30-AR-TR ppm	30-AR-TR ppm	30-AR-TR ppm	30-AR-TR ppm	30-AR-TR ppm	30-AR-TR ppm	30-AR-TR ppm	30-AR-TR %	30-AR-TR ppm
		2	0.01	5	1	0.01	1	10	2	2	1	1	0.01	10	1
TP11-237	Soil	13	0.66	572	<1	0.02	9	433	8	<2	4	50	<0.01	<10	46
TP11-239	Soil	6	0.39	241	4	0.03	7	482	<2	<2	3	86	0.03	<10	39
TP11-240	Soil	6	0.67	256	3	0.03	10	512	<2	<2	5	62	0.09	<10	65
TP11-241	Soil	8	0.95	426	4	0.03	15	524	<2	<2	7	56	0.12	<10	77
TP11-242	Soil	9	0.76	273	3	0.03	14	504	<2	<2	5	29	0.11	<10	66
TP11-243	Soil	10	0.99	377	3	0.03	15	419	<2	<2	7	35	0.12	<10	73
TP11-244	Soil	33	0.46	548	5	0.01	18	412	3	<2	6	22	0.03	<10	51
TP11-245	Soil	13	0.62	571	10	0.01	14	531	3	<2	4	26	0.04	<10	55
TP11-246	Soil	18	0.36	528	5	0.01	33	358	8	<2	2	9	0.02	<10	40
TP11-247	Soil	13	0.29	302	4	0.01	10	390	<2	<2	2	16	0.02	<10	33
TP11-248	Soil	12	0.43	673	<1	0.01	13	438	4	<2	5	22	0.04	<10	43
TP11-249	Soil	12	0.45	205	<1	0.01	15	568	<2	<2	5	19	0.05	<10	47
TP11-251	Soil	14	0.59	264	<1	0.03	14	777	<2	<2	4	35	0.06	<10	56
TP11-252	Soil	15	0.37	331	<1	0.02	11	585	3	<2	3	29	0.04	<10	53
TP11-253	Soil	18	0.65	574	<1	0.02	6	858	<2	<2	10	32	0.06	<10	78
TP11-254	Soil	23	0.86	1084	1	0.02	9	665	<2	<2	9	43	0.05	<10	80
TP11-259	Soil	8	0.76	476	<1	0.01	7	363	<2	<2	6	26	0.03	<10	80
TP11-260	Soil	8	0.65	399	<1	0.01	11	432	<2	<2	5	22	0.01	<10	63
TP11-262	Soil	7	0.46	329	<1	0.01	16	339	<2	<2	3	11	0.05	<10	46
TP11-263	Soil	20	0.49	311	<1	0.01	10	829	<2	<2	5	22	0.04	<10	60
TP11-265	Soil	13	0.57	627	<1	0.02	9	443	<2	<2	6	27	0.04	<10	66
TP11-266	Soil	21	0.52	432	<1	0.02	11	537	<2	<2	5	26	0.06	<10	65
TP11-267	Soil	8	0.55	510	<1	0.02	20	516	<2	<2	4	36	0.05	<10	54
TP11-269	Soil	8	0.81	432	7	0.03	10	436	<2	<2	6	63	0.09	<10	64
TP11-270	Soil	18	0.69	319	8	0.02	15	599	<2	<2	5	24	0.07	<10	64
TP11-271	Soil	8	0.07	121	4	0.03	4	458	<2	<2	1	13	0.03	<10	27
TP11-272	Soil	6	0.29	243	5	0.02	9	335	<2	<2	2	14	0.07	<10	56
TP11-273	Soil	8	0.64	368	2	0.02	17	435	<2	<2	5	12	0.08	<10	62
TP11-274	Soil	10	0.79	564	6	0.02	18	330	<2	<2	6	12	0.09	<10	73
TP11-275	Soil	26	0.38	587	4	0.02	8	750	2	<2	4	86	0.03	<10	46
TP11-276	Soil	10	0.38	303	<1	0.01	11	427	2	<2	2	17	0.05	<10	49
TP11-277	Soil	6	0.26	499	1	0.02	10	733	<2	<2	1	22	0.03	<10	39
TP11-278	Soil	11	0.51	312	<1	0.02	12	897	<2	<2	2	23	0.03	<10	53
TP11-279	Soil	6	0.21	132	<1	0.03	6	409	<2	<2	1	28	0.04	<10	32
TP11-280	Soil	10	0.47	342	<1	0.02	11	604	<2	<2	3	22	0.05	<10	56
TP11-282	Soil	25	0.92	1080	<1	0.02	8	1052	<2	<2	13	26	0.11	<10	86
TP11-283	Soil	17	0.88	707	<1	0.02	10	765	<2	<2	7	41	0.02	<10	64
TP11-284	Soil	22	0.83	1131	<1	0.02	7	990	<2	<2	17	28	0.01	<10	84
TP11-285	Soil	20	0.71	648	<1	0.02	13	482	<2	<2	8	27	0.05	<10	66
TP11-286	Soil	10	0.64	489	<1	0.02	15	392	<2	<2	6	24	0.04	<10	65



INSPECTORATE

A Bureau Veritas Group Company

#200 - 11620 Horseshoe Way

Richmond, British Columbia V7A 4V5
Canada

Certificate of Analysis

11-360-05034-01

Reliance Geological Services

3476 Dartmoor Place

Vancouver, BC V5S 4G2

Sample Description	Sample Type	La	Mg	Mn	Mo	Na	Ni	P	Pb	Sb	Sc	Sr	Ti	Tl	V
		30-AR-TR ppm	30-AR-TR %	30-AR-TR ppm	30-AR-TR ppm	30-AR-TR %	30-AR-TR ppm	30-AR-TR ppm	30-AR-TR ppm	30-AR-TR ppm	30-AR-TR ppm	30-AR-TR ppm	30-AR-TR ppm	30-AR-TR %	30-AR-TR ppm
		2	0.01	5	1	0.01	1	10	2	2	1	1	0.01	10	1
TP11-287	Soil	9	0.54	335	<1	0.01	14	393	<2	<2	4	16	0.06	<10	64
TP11-289	Soil	10	0.59	474	<1	0.01	14	587	<2	<2	5	17	0.05	<10	58
TP11-292	Soil	11	0.51	273	<1	0.02	10	545	6	<2	3	25	0.05	<10	55
TP11-293	Soil	18	0.62	803	<1	0.02	9	736	31	<2	10	29	0.03	<10	76
TP11-295	Soil	10	0.77	459	5	0.02	15	590	<2	<2	6	51	0.07	<10	67
TP11-296	Soil	13	0.72	455	8	0.03	15	563	<2	<2	6	64	0.05	<10	67
TP11-297	Soil	27	0.40	360	9	0.03	12	598	<2	<2	5	68	0.04	<10	43
TP11-299	Soil	12	0.59	435	5	0.02	15	560	<2	<2	7	25	0.08	<10	64
TP11-301	Soil	14	0.67	375	3	0.02	16	410	<2	<2	6	22	0.08	<10	65
TP11-302	Soil	8	0.58	256	2	0.02	15	432	<2	<2	3	13	0.08	<10	64
TP11-303	Soil	15	0.52	527	4	0.02	10	582	<2	<2	5	20	0.06	<10	53
TP11-305	Soil	17	0.34	204	<1	0.01	10	559	<2	<2	4	19	0.03	<10	38
TP11-366	Soil	16	0.59	440	<1	0.01	15	449	<2	<2	7	19	0.08	<10	59
TP11-367	Soil	11	0.50	335	<1	0.01	16	533	<2	<2	4	16	0.06	<10	50
TP11-368	Soil	12	0.52	384	<1	0.02	17	348	<2	<2	6	19	0.06	<10	59
TP11-369	Soil	9	0.61	419	<1	0.02	18	494	<2	<2	6	17	0.08	<10	63
TP11-370	Soil	6	0.27	164	<1	0.03	8	379	<2	<2	2	14	0.05	<10	46
TP11-371	Soil	18	1.30	916	<1	0.02	7	776	<2	<2	10	34	0.03	<10	86
TP11-372	Soil	40	0.74	565	<1	0.02	9	831	<2	<2	8	38	0.04	<10	70
TP11-375	Soil	31	0.98	996	<1	0.02	10	1118	<2	<2	13	53	0.12	<10	121
TP11-376	Soil	22	0.64	501	<1	0.02	10	628	<2	<2	6	54	0.04	<10	67
TP11-377	Soil	10	0.40	346	<1	0.02	8	649	<2	<2	4	34	0.03	<10	47
TP11-378	Soil	4	0.21	144	<1	0.04	6	383	<2	<2	2	26	0.03	<10	30
TP11-379	Soil	10	0.61	429	<1	0.02	13	670	<2	<2	4	43	0.05	<10	53
TP11-380	Soil	14	0.78	403	2	0.02	18	521	10	<2	5	38	0.07	<10	62
TP11-381	Soil	8	0.76	425	4	0.02	21	556	<2	<2	5	34	0.07	<10	63
TP11-382	Soil	12	0.53	564	3	0.03	10	573	<2	<2	3	28	0.03	<10	53
TP11-383	Soil	5	0.33	245	4	0.03	11	443	<2	<2	2	25	0.07	<10	49
TP11-385	Soil	10	0.54	414	9	0.02	12	516	<2	<2	4	53	0.05	<10	46
TP11-388	Soil	19	0.39	668	2	0.01	12	883	<2	<2	2	38	0.02	<10	48
TP11-391	Soil	12	0.54	202	<1	0.01	13	498	<2	<2	3	13	0.06	<10	56
TP11-392	Soil	13	0.46	1115	<1	0.03	12	548	<2	<2	3	27	0.07	<10	61
TP11-394	Soil	10	0.74	498	<1	0.02	16	421	<2	<2	7	20	0.07	<10	76
TP11-396	Soil	21	0.20	1127	<1	0.01	7	855	2	<2	11	21	0.02	<10	76
TP11-397	Soil	41	0.66	595	<1	0.02	13	614	<2	<2	13	30	0.07	<10	77
TP11-493	Soil	17	0.69	813	<1	0.02	17	550	14	<2	5	25	0.03	<10	50
TP11-494	Soil	8	0.55	293	<1	0.02	16	445	5	<2	4	22	0.05	<10	59
TP11-495	Soil	7	0.46	383	<1	0.01	16	599	15	<2	3	23	0.05	<10	41
TP11-496	Soil	9	0.42	787	5	0.02	14	431	4	<2	3	14	0.04	<10	43
TP11-497	Soil	13	0.57	674	3	0.01	20	774	5	5	5	38	0.02	<10	51



INSPECTORATE

A Bureau Veritas Group Company

#200 - 11620 Horseshoe Way

Richmond, British Columbia V7A 4V5
Canada

Certificate of Analysis

11-360-05034-01

Reliance Geological Services

3476 Dartmoor Place

Vancouver, BC V5S 4G2

Sample Description	Sample Type	La	Mg	Mn	Mo	Na	Ni	P	Pb	Sb	Sc	Sr	Ti	Tl	V
		30-AR-TR ppm	30-AR-TR %	30-AR-TR ppm	30-AR-TR ppm	30-AR-TR %	30-AR-TR ppm	30-AR-TR ppm	30-AR-TR ppm	30-AR-TR ppm	30-AR-TR ppm	30-AR-TR ppm	30-AR-TR ppm	30-AR-TR %	30-AR-TR ppm
TP11-498	Soil	15	0.46	611	8	0.03	14	665	12	<2	4	31	0.02	<10	52
TP11-501	Soil	7	0.35	148	<1	0.02	9	447	<2	<2	2	18	0.04	<10	41
TP11-502	Soil	2	0.06	77	<1	0.04	3	361	<2	<2	<1	13	0.02	<10	19
TP11-503	Soil	15	0.22	334	<1	0.03	8	837	<2	<2	1	36	0.03	<10	31
TP11-504	Soil	8	0.35	236	1	0.02	12	300	<2	<2	2	11	0.05	<10	54
TP11-775	Soil	10	0.39	263	1	0.01	16	208	2	<2	3	10	0.04	<10	52
TP11-776	Soil	9	0.25	309	<1	0.01	8	389	7	<2	1	11	0.03	<10	28
TP11-882	Soil	6	0.19	79	<1	0.02	7	427	<2	<2	1	12	0.02	<10	25
TP11-883	Soil	13	0.34	192	2	0.02	11	452	4	<2	3	21	0.06	<10	36
TP11-884	Soil	9	0.43	231	<1	0.01	20	192	<2	<2	3	14	0.06	<10	56
TP11-885	Soil	7	0.39	210	2	0.01	16	404	<2	<2	3	13	0.06	<10	61
TP11-886	Soil	9	0.38	340	4	0.01	17	351	2	<2	3	13	0.05	<10	50
TP11-907	Soil	7	0.27	217	1	0.03	12	496	<2	<2	2	24	0.02	<10	52
TP11-908	Soil	9	0.44	171	<1	0.01	15	509	<2	<2	3	21	0.04	<10	47
TP11-909	Soil	8	0.23	130	3	0.03	9	429	<2	<2	2	14	0.02	<10	31
TP11-910	Soil	10	0.36	117	1	0.01	12	442	<2	<2	3	12	0.04	<10	34
TP11-911	Soil	9	0.19	146	5	0.03	8	325	38	6	1	12	0.02	<10	42
TP11-912	Soil	9	0.26	187	2	0.02	13	318	15	<2	2	11	0.06	<10	64
TP11-913	Soil	9	0.35	310	3	0.02	16	550	3	<2	3	17	0.03	<10	46
TP11-914	Soil	7	0.21	208	2	0.02	8	259	<2	<2	2	13	0.03	<10	55
TP11-991	Soil	20	0.37	209	<1	0.01	12	770	6	<2	5	27	0.03	<10	41
TP11-992	Soil	7	0.29	552	2	0.02	10	431	<2	<2	2	14	0.04	<10	59
TP11-994	Soil	10	0.35	196	<1	0.01	13	385	<2	<2	2	13	0.04	<10	43
TP11-995	Soil	8	0.31	201	<1	0.01	17	282	<2	<2	2	13	0.05	<10	44
TP11-1003	Soil	9	0.38	180	<1	0.02	10	273	<2	<2	3	20	0.04	<10	48
TP11-1004	Soil	12	0.55	419	<1	0.02	12	367	<2	<2	5	28	0.05	<10	58
TP11-1019	Soil	12	0.52	477	<1	0.02	10	535	<2	<2	4	24	0.03	<10	54
TP11-1020	Soil	12	0.43	254	1	0.02	18	393	<2	<2	4	17	0.05	<10	51
TP11-1021	Soil	10	0.35	227	1	0.01	14	420	2	<2	3	13	0.05	<10	48
TP11-1022	Soil	13	0.44	376	1	0.02	16	251	5	<2	4	19	0.06	<10	50
TP11-1023	Soil	12	0.16	362	1	0.03	7	432	5	<2	2	17	0.03	<10	34
TP11-1032	Soil	11	0.40	311	<1	0.02	11	551	<2	<2	3	40	0.04	<10	40
TP11-1033	Soil	12	0.41	364	<1	0.03	12	648	<2	<2	3	35	0.04	<10	46
TP11-1034	Soil	14	0.60	461	<1	0.02	18	671	6	<2	5	50	0.06	<10	59
TP11-1035	Soil	18	0.52	451	<1	0.02	16	850	<2	<2	4	55	0.05	<10	50
TP11-1036	Soil	29	0.50	255	<1	0.02	16	966	3	<2	4	38	0.04	<10	47
TP11-1048	Soil	24	0.31	230	1	0.02	13	279	<2	<2	3	22	0.04	<10	49
TP11-1049	Soil	12	0.34	200	<1	0.02	15	263	<2	<2	3	16	0.04	<10	55
TP11-1050	Soil	9	0.32	264	<1	0.02	14	254	<2	<2	3	15	0.06	<10	53
TP11-1053	Soil	10	0.24	374	<1	0.02	7	545	<2	<2	2	28	0.04	<10	28



INSPECTORATE

A Bureau Veritas Group Company

#200 - 11620 Horseshoe Way

Richmond, British Columbia V7A 4V5
Canada

Certificate of Analysis

11-360-05034-01

Reliance Geological Services

3476 Dartmoor Place

Vancouver, BC V5S 4G2

Sample Description	Sample Type	La	Mg	Mn	Mo	Na	Ni	P	Pb	Sb	Sc	Sr	Ti	Tl	V
		30-AR-TR ppm	30-AR-TR %	30-AR-TR ppm	30-AR-TR ppm	30-AR-TR %	30-AR-TR ppm	30-AR-TR ppm	30-AR-TR ppm	30-AR-TR ppm	30-AR-TR ppm	30-AR-TR ppm	30-AR-TR %	30-AR-TR ppm	30-AR-TR ppm
		2	0.01	5	1	0.01	1	10	2	2	1	1	0.01	10	1
TP11-1054	Soil	7	0.27	424	<1	0.02	7	563	6	<2	1	14	0.03	<10	35
TP11-1059	Soil	10	0.49	292	<1	0.02	16	525	<2	<2	3	25	0.05	<10	47
TP11-1061	Soil	11	0.31	257	<1	0.03	12	634	<2	<2	3	45	0.03	<10	34
TP11-1062	Soil	10	0.32	208	<1	0.03	10	635	<2	<2	3	22	0.06	<10	43
TP11-1063	Soil	19	0.45	334	<1	0.02	12	876	3	<2	3	35	0.04	<10	45
TP11-1064	Soil	18	0.55	240	<1	0.02	14	694	<2	<2	4	27	0.06	<10	50
TP11-1074	Soil	11	0.58	353	<1	0.02	18	399	<2	<2	4	51	0.11	<10	65
TP11-1077	Soil	9	0.23	514	1	0.02	10	404	<2	<2	2	21	0.03	<10	45
TP11-1078	Soil	9	0.27	227	3	0.02	9	318	<2	<2	2	15	0.03	<10	54
TP11-1080	Soil	5	0.11	1934	<1	0.03	8	979	<2	<2	<1	48	0.02	<10	29
TP11-1084	Soil	19	0.43	247	<1	0.02	12	718	18	<2	4	30	0.04	<10	41
TP11-1085	Soil	10	0.18	76	<1	0.04	6	602	3	<2	2	28	0.03	<10	18
TP11-1087	Soil	11	0.29	151	<1	0.03	10	785	3	<2	3	32	0.04	<10	32
TP11-1088	Soil	10	0.29	271	<1	0.03	9	729	4	<2	2	25	0.05	<10	43
TP11-1089	Soil	14	0.51	420	<1	0.02	14	908	10	<2	4	28	0.04	<10	49
TP11-1090	Soil	12	0.33	156	<1	0.03	11	769	2	<2	3	21	0.04	<10	47
TP11-1092	Soil	10	0.41	219	<1	0.02	12	561	<2	<2	2	20	0.05	<10	39
TP11-1131	Soil	13	0.28	107	<1	0.02	8	655	<2	<2	3	19	0.03	<10	30
TP11-1132	Soil	12	0.25	308	1	0.02	8	645	<2	<2	2	23	0.04	<10	36
TP11-1134	Soil	14	0.40	386	<1	0.01	15	578	<2	<2	4	22	0.04	<10	41
TP11-1136	Soil	11	0.34	196	<1	0.02	11	541	<2	<2	3	22	0.06	<10	40
TP11-1142	Soil	11	0.22	302	<1	0.02	8	279	<2	<2	2	28	0.04	<10	38
TP11-1144	Soil	19	0.22	445	<1	0.04	7	766	<2	<2	2	37	0.07	<10	59
TP11-1145	Soil	9	0.45	278	<1	0.02	16	344	10	<2	4	17	0.06	<10	57
TP11-1146	Soil	10	0.45	388	<1	0.03	12	669	16	<2	3	41	0.07	<10	53
TP11-1148	Soil	11	0.54	355	<1	0.02	16	604	72	<2	4	27	0.05	<10	50
TP11-1160	Soil	11	0.44	331	<1	0.03	23	661	<2	<2	4	34	0.04	<10	43
TP11-1161	Soil	13	0.39	773	<1	0.02	15	686	4	<2	3	37	0.05	<10	45
TP11-1162	Soil	10	0.35	163	<1	0.02	11	460	3	<2	3	23	0.05	<10	39
TP11-1171	Soil	11	0.44	337	<1	0.03	13	615	2	<2	3	38	0.05	<10	50
TP11-1172	Soil	15	0.43	448	<1	0.03	11	588	<2	<2	4	54	0.05	<10	39
TP11-1173	Soil	21	0.62	531	<1	0.03	16	581	11	<2	7	31	0.07	<10	59
TP11-1174	Soil	36	0.52	681	<1	0.03	15	721	10	<2	7	31	0.03	<10	52
TP11-1175	Soil	14	0.55	543	<1	0.02	15	662	6	<2	5	29	0.04	<10	52
TP11-1176	Soil	13	0.36	377	<1	0.02	13	630	11	<2	2	25	0.04	<10	50
TP11-1189	Soil	14	0.42	326	<1	0.02	16	558	3	<2	5	25	0.05	<10	44
TP11-1190	Soil	9	0.35	283	<1	0.02	11	492	6	<2	2	21	0.04	<10	34
TP11-1192	Soil	14	0.40	430	1	0.02	15	380	5	<2	3	21	0.04	<10	43
TP11-1193	Soil	27	0.25	419	<1	0.04	12	548	2	<2	3	29	0.03	<10	29
TP11-1194	Soil	12	0.21	340	1	0.03	11	481	6	<2	2	24	0.04	<10	49



INSPECTORATE

A Bureau Veritas Group Company

#200 - 11620 Horseshoe Way

Richmond, British Columbia V7A 4V5
Canada

Certificate of Analysis

11-360-05034-01

Reliance Geological Services

3476 Dartmoor Place

Vancouver, BC V5S 4G2

Sample Description	Sample Type	La	Mg	Mn	Mo	Na	Ni	P	Pb	Sb	Sc	Sr	Ti	Tl	V
		30-AR-TR ppm	30-AR-TR %	30-AR-TR ppm	30-AR-TR ppm	30-AR-TR %	30-AR-TR ppm	30-AR-TR ppm	30-AR-TR ppm	30-AR-TR ppm	30-AR-TR ppm	30-AR-TR ppm	30-AR-TR ppm	30-AR-TR %	30-AR-TR ppm
		2	0.01	5	1	0.01	1	10	2	2	1	1	0.01	10	1
TP11-1195	Soil	7	0.27	169	<1	0.01	10	258	<2	<2	2	13	0.06	<10	71
TP11-1196	Soil	24	0.28	302	<1	0.02	12	1094	<2	<2	6	24	0.03	<10	47
TP11-1197	Soil	14	0.28	447	<1	0.03	10	504	<2	<2	5	37	0.04	<10	43
TP11-1198	Soil	5	0.18	316	<1	0.03	8	685	<2	<2	2	43	0.03	<10	28
TP11-1200	Soil	5	0.10	165	<1	0.02	4	332	8	<2	<1	13	0.02	<10	25
TP11-1201	Soil	8	0.42	308	<1	0.02	14	432	19	<2	2	17	0.05	<10	50
TP11-1202	Soil	12	0.51	519	<1	0.01	15	385	7	<2	3	16	0.04	<10	56
TP11-393	Soil	29	0.54	619	<1	0.01	24	581	<2	<2	12	25	0.03	<10	64



INSPECTORATE

A Bureau Veritas Group Company

#200 - 11620 Horseshoe Way

Richmond, British Columbia V7A 4V5
Canada

Certificate of Analysis

11-360-05034-01

Reliance Geological Services

3476 Dartmoor Place

Vancouver, BC V5S 4G2

Sample Description	Sample Type	W	Zn	Zr
		30-AR-TR	30-AR-TR	30-AR-TR
		ppm 10	ppm 2	ppm 2
TP11-120	Soil	<10	57	<2
TP11-132	Soil	<10	48	2
TP11-133	Soil	<10	49	4
TP11-136	Soil	<10	46	3
TP11-170	Soil	<10	39	<2
TP11-174	Soil	<10	66	<2
TP11-176	Soil	<10	53	<2
TP11-177	Soil	<10	37	<2
TP11-178	Soil	<10	39	<2
TP11-179	Soil	<10	64	<2
TP11-180	Soil	<10	86	<2
TP11-182	Soil	<10	25	<2
TP11-183	Soil	<10	37	<2
TP11-184	Soil	<10	47	<2
TP11-186	Soil	<10	45	<2
TP11-187	Soil	<10	42	<2
TP11-201	Soil	<10	75	3
TP11-204	Soil	<10	52	<2
TP11-205	Soil	<10	67	5
TP11-206	Soil	<10	82	2
TP11-208	Soil	<10	58	3
TP11-209	Soil	<10	52	<2
TP11-211	Soil	<10	48	3
TP11-213	Soil	<10	44	<2
TP11-214	Soil	<10	45	<2
TP11-215	Soil	<10	44	<2
TP11-216	Soil	<10	48	<2
TP11-217	Soil	<10	69	3
TP11-219	Soil	<10	43	<2
TP11-220	Soil	<10	52	3
TP11-224	Soil	<10	57	<2
TP11-225	Soil	<10	54	2
TP11-227	Soil	<10	64	2
TP11-228	Soil	<10	68	2
TP11-231	Soil	<10	61	<2
TP11-232	Soil	<10	43	3
TP11-233	Soil	<10	58	3
TP11-234	Soil	<10	43	<2
TP11-235	Soil	<10	61	<2
TP11-236	Soil	<10	48	<2



INSPECTORATE

A Bureau Veritas Group Company

#200 - 11620 Horseshoe Way

Richmond, British Columbia V7A 4V5
Canada

Certificate of Analysis

11-360-05034-01

Reliance Geological Services

3476 Dartmoor Place

Vancouver, BC V5S 4G2

Sample Description	Sample Type	W	Zn	Zr
		30-AR-TR	30-AR-TR	30-AR-TR
		ppm	ppm	ppm
TP11-237	Soil	<10	45	2
TP11-239	Soil	<10	32	<2
TP11-240	Soil	<10	43	<2
TP11-241	Soil	<10	54	<2
TP11-242	Soil	<10	47	<2
TP11-243	Soil	<10	53	<2
TP11-244	Soil	<10	53	<2
TP11-245	Soil	<10	71	<2
TP11-246	Soil	<10	50	<2
TP11-247	Soil	<10	35	<2
TP11-248	Soil	<10	62	<2
TP11-249	Soil	<10	50	3
TP11-251	Soil	<10	43	<2
TP11-252	Soil	<10	44	<2
TP11-253	Soil	<10	69	<2
TP11-254	Soil	<10	96	<2
TP11-259	Soil	<10	50	<2
TP11-260	Soil	<10	45	2
TP11-262	Soil	<10	42	2
TP11-263	Soil	<10	61	<2
TP11-265	Soil	<10	55	<2
TP11-266	Soil	<10	80	<2
TP11-267	Soil	<10	58	<2
TP11-269	Soil	<10	45	<2
TP11-270	Soil	<10	47	<2
TP11-271	Soil	<10	16	<2
TP11-272	Soil	<10	37	<2
TP11-273	Soil	<10	52	<2
TP11-274	Soil	<10	57	<2
TP11-275	Soil	<10	39	<2
TP11-276	Soil	<10	51	<2
TP11-277	Soil	<10	47	<2
TP11-278	Soil	<10	46	<2
TP11-279	Soil	<10	21	<2
TP11-280	Soil	<10	41	<2
TP11-282	Soil	<10	91	4
TP11-283	Soil	<10	58	2
TP11-284	Soil	<10	88	2
TP11-285	Soil	<10	53	<2
TP11-286	Soil	<10	51	<2



INSPECTORATE

A Bureau Veritas Group Company

#200 - 11620 Horseshoe Way

Richmond, British Columbia V7A 4V5
Canada

Certificate of Analysis

11-360-05034-01

Reliance Geological Services

3476 Dartmoor Place

Vancouver, BC V5S 4G2

Sample Description	Sample Type	W	Zn	Zr
		30-AR-TR	30-AR-TR	30-AR-TR
		ppm	ppm	ppm
TP11-287	Soil	<10	46	2
TP11-289	Soil	<10	48	2
TP11-292	Soil	<10	46	<2
TP11-293	Soil	<10	93	2
TP11-295	Soil	<10	60	3
TP11-296	Soil	<10	52	<2
TP11-297	Soil	<10	50	<2
TP11-299	Soil	<10	54	<2
TP11-301	Soil	<10	48	<2
TP11-302	Soil	<10	47	<2
TP11-303	Soil	<10	44	<2
TP11-305	Soil	<10	44	<2
TP11-366	Soil	<10	55	2
TP11-367	Soil	<10	47	3
TP11-368	Soil	<10	57	<2
TP11-369	Soil	<10	58	3
TP11-370	Soil	<10	29	<2
TP11-371	Soil	<10	60	<2
TP11-372	Soil	<10	58	<2
TP11-375	Soil	<10	85	5
TP11-376	Soil	<10	55	<2
TP11-377	Soil	<10	34	<2
TP11-378	Soil	<10	26	<2
TP11-379	Soil	<10	45	<2
TP11-380	Soil	<10	53	<2
TP11-381	Soil	<10	56	2
TP11-382	Soil	<10	37	<2
TP11-383	Soil	<10	28	<2
TP11-385	Soil	<10	35	<2
TP11-388	Soil	<10	56	<2
TP11-391	Soil	<10	43	<2
TP11-392	Soil	<10	43	<2
TP11-394	Soil	<10	56	2
TP11-396	Soil	<10	63	<2
TP11-397	Soil	<10	65	<2
TP11-493	Soil	<10	63	<2
TP11-494	Soil	<10	56	<2
TP11-495	Soil	<10	49	<2
TP11-496	Soil	<10	57	<2
TP11-497	Soil	<10	74	2



INSPECTORATE

A Bureau Veritas Group Company

#200 - 11620 Horseshoe Way

Richmond, British Columbia V7A 4V5
Canada

Certificate of Analysis

11-360-05034-01

Reliance Geological Services

3476 Dartmoor Place

Vancouver, BC V5S 4G2

Sample Description	Sample Type	W	Zn	Zr
		30-AR-TR	30-AR-TR	30-AR-TR
		ppm 10	ppm 2	ppm 2
TP11-498	Soil	<10	58	<2
TP11-501	Soil	<10	37	<2
TP11-502	Soil	<10	12	<2
TP11-503	Soil	<10	29	<2
TP11-504	Soil	<10	51	<2
TP11-775	Soil	<10	44	4
TP11-776	Soil	<10	30	<2
TP11-882	Soil	<10	22	<2
TP11-883	Soil	<10	34	3
TP11-884	Soil	<10	52	3
TP11-885	Soil	<10	45	<2
TP11-886	Soil	<10	47	<2
TP11-907	Soil	<10	41	<2
TP11-908	Soil	<10	46	<2
TP11-909	Soil	<10	33	<2
TP11-910	Soil	<10	35	<2
TP11-911	Soil	<10	37	<2
TP11-912	Soil	<10	39	<2
TP11-913	Soil	<10	48	<2
TP11-914	Soil	<10	36	<2
TP11-991	Soil	<10	44	<2
TP11-992	Soil	<10	39	<2
TP11-994	Soil	<10	36	<2
TP11-995	Soil	<10	36	2
TP11-1003	Soil	<10	43	<2
TP11-1004	Soil	<10	51	<2
TP11-1019	Soil	<10	51	<2
TP11-1020	Soil	<10	47	<2
TP11-1021	Soil	<10	38	<2
TP11-1022	Soil	<10	49	5
TP11-1023	Soil	<10	30	<2
TP11-1032	Soil	<10	54	<2
TP11-1033	Soil	<10	51	<2
TP11-1034	Soil	<10	70	<2
TP11-1035	Soil	<10	59	<2
TP11-1036	Soil	<10	54	<2
TP11-1048	Soil	<10	35	<2
TP11-1049	Soil	<10	39	<2
TP11-1050	Soil	<10	35	<2
TP11-1053	Soil	<10	40	<2



INSPECTORATE

A Bureau Veritas Group Company

#200 - 11620 Horseshoe Way

Richmond, British Columbia V7A 4V5
Canada

Certificate of Analysis

11-360-05034-01

Reliance Geological Services

3476 Dartmoor Place

Vancouver, BC V5S 4G2

Sample Description	Sample Type	W	Zn	Zr
		30-AR-TR	30-AR-TR	30-AR-TR
		ppm	ppm	ppm
TP11-1054	Soil	<10	45	<2
TP11-1059	Soil	<10	50	<2
TP11-1061	Soil	<10	38	<2
TP11-1062	Soil	<10	36	<2
TP11-1063	Soil	<10	47	<2
TP11-1064	Soil	<10	52	<2
TP11-1074	Soil	<10	59	5
TP11-1077	Soil	<10	34	<2
TP11-1078	Soil	<10	33	<2
TP11-1080	Soil	<10	28	<2
TP11-1084	Soil	<10	70	<2
TP11-1085	Soil	<10	28	<2
TP11-1087	Soil	<10	39	<2
TP11-1088	Soil	<10	40	<2
TP11-1089	Soil	<10	62	<2
TP11-1090	Soil	<10	42	<2
TP11-1092	Soil	<10	42	<2
TP11-1131	Soil	<10	38	<2
TP11-1132	Soil	<10	41	<2
TP11-1134	Soil	<10	42	<2
TP11-1136	Soil	<10	41	<2
TP11-1142	Soil	<10	43	<2
TP11-1144	Soil	<10	35	<2
TP11-1145	Soil	<10	55	2
TP11-1146	Soil	<10	57	<2
TP11-1148	Soil	<10	93	<2
TP11-1160	Soil	<10	50	2
TP11-1161	Soil	<10	52	<2
TP11-1162	Soil	<10	40	<2
TP11-1171	Soil	<10	49	<2
TP11-1172	Soil	<10	46	<2
TP11-1173	Soil	<10	65	2
TP11-1174	Soil	<10	74	<2
TP11-1175	Soil	<10	54	<2
TP11-1176	Soil	<10	58	<2
TP11-1189	Soil	<10	46	<2
TP11-1190	Soil	<10	40	<2
TP11-1192	Soil	<10	46	<2
TP11-1193	Soil	<10	42	<2
TP11-1194	Soil	<10	39	<2



INSPECTORATE

A Bureau Veritas Group Company

#200 - 11620 Horseshoe Way

Richmond, British Columbia V7A 4V5
Canada

Certificate of Analysis

11-360-05034-01

Reliance Geological Services

3476 Dartmoor Place

Vancouver, BC V5S 4G2

Sample Description	Sample Type	W	Zn	Zr
		30-AR-TR	30-AR-TR	30-AR-TR
		ppm	ppm	ppm
		10	2	2
TP11-1195	Soil	<10	39	<2
TP11-1196	Soil	<10	65	3
TP11-1197	Soil	<10	55	<2
TP11-1198	Soil	<10	36	2
TP11-1200	Soil	<10	23	<2
TP11-1201	Soil	<10	59	<2
TP11-1202	Soil	<10	56	<2
TP11-393	Soil	<10	63	3



INSPECTORATE

A Bureau Veritas Group Company

#200 - 11620 Horseshoe Way

Richmond, British Columbia V7A 4V5
Canada

Certificate of Analysis

11-360-05034-01

Reliance Geological Services

3476 Dartmoor Place

Vancouver, BC V5S 4G2

Sample Description	Sample Type	Au	Ag	Al	As	Ba	Bi	Ca	Cd	Co	Cr	Cu	Fe	Hg	K
		Au-IAT-AA ppm 0.005	30-AR-TR ppm 0.1	30-AR-TR % 0.01	30-AR-TR ppm 5	30-AR-TR ppm 10	30-AR-TR ppm 2	30-AR-TR % 0.01	30-AR-TR ppm 0.5	30-AR-TR ppm 1	30-AR-TR ppm 1	30-AR-TR ppm 1	30-AR-TR % 0.01	30-AR-TR ppm 3	30-AR-TR % 0.01
TP11-120	Soil	<0.1	1.58	13	448	<2	0.50	<0.5	11	20	16	3.18	<3	0.10	
TP11-120 Dup		<0.1	1.52	12	423	<2	0.48	<0.5	11	20	15	3.14	<3	0.09	
QCV1107-01184-0002-BLK		<0.1	<0.01	<5	<10	<2	<0.01	<0.5	<1	<1	<1	<0.01	<3	<0.01	
STD-CDN-ME-6 expected			101								6130				
STD-CDN-ME-6 result			>100								6290				
TP11-205	Soil	<0.1	3.52	14	218	<2	0.31	<0.5	14	25	18	3.85	<3	0.15	
TP11-205 Dup		<0.1	3.27	14	209	<2	0.30	<0.5	13	23	17	3.60	<3	0.14	
QCV1107-01184-0005-BLK		<0.1	<0.01	<5	<10	<2	<0.01	<0.5	<1	<1	<1	<0.01	<3	<0.01	
STD-CDN-ME-8 expected			61.7								1030				
STD-CDN-ME-8 result			60.7								951				
TP11-233	Soil	<0.1	2.58	9	349	<2	0.44	<0.5	12	22	14	3.16	<3	0.10	
TP11-233 Dup		<0.1	2.07	9	297	3	0.36	<0.5	10	17	11	2.63	<3	0.08	
QCV1107-01184-0008-BLK		<0.1	<0.01	<5	<10	<2	<0.01	<0.5	<1	<1	<1	<0.01	<3	<0.01	
STD-OREAS94-2A expected			3.4			9					23				
STD-OREAS94-2A result			3.7			<2					22			>10000	
TP11-253	Soil	<0.1	1.52	<5	732	5	0.63	<0.5	9	12	12	3.54	<3	0.21	
TP11-253 Dup		<0.1	1.43	<5	696	3	0.61	<0.5	8	11	11	3.45	<3	0.20	
QCV1107-01184-0011-BLK		<0.1	<0.01	<5	<10	<2	<0.01	<0.5	<1	<1	<1	<0.01	<3	<0.01	
STD-CDN-ME-6 expected			101								6130				
STD-CDN-ME-6 result			>100								6063				
TP11-278	Soil	<0.1	1.66	8	238	<2	0.30	<0.5	8	23	15	2.50	<3	0.05	
TP11-278 Dup		<0.1	1.60	6	235	<2	0.30	<0.5	8	22	15	2.47	<3	0.05	
QCV1107-01184-0014-BLK		<0.1	<0.01	<5	<10	<2	<0.01	<0.5	<1	<1	<1	<0.01	<3	<0.01	
STD-CDN-ME-6 expected			101								6130				
STD-CDN-ME-6 result			>100								6124				
TP11-303	Soil	<0.1	1.24	5	229	<2	0.28	<0.5	8	16	17	2.33	<3	0.14	
TP11-303 Dup		<0.1	1.26	6	229	2	0.27	<0.5	8	16	17	2.28	<3	0.14	
QCV1107-01184-0017-BLK		<0.1	<0.01	<5	<10	<2	<0.01	<0.5	<1	<1	<1	<0.01	<3	<0.01	
STD-CDN-ME-6 expected			101								6130				
STD-CDN-ME-6 result			>100								6158				
TP11-385	Soil	<0.1	1.48	6	137	<2	0.57	<0.5	9	20	15	2.19	<3	0.12	
TP11-385 Dup		<0.1	1.49	6	139	<2	0.57	<0.5	9	20	15	2.28	<3	0.12	
QCV1107-01184-0020-BLK		<0.1	<0.01	<5	<10	<2	<0.01	<0.5	<1	<1	<1	<0.01	<3	<0.01	
STD-CDN-ME-6 expected			101								6130				
STD-CDN-ME-6 result			>100								5921				
TP11-776	Soil	<0.1	0.66	<5	141	<2	0.16	<0.5	4	13	8	1.36	<3	0.06	
TP11-776 Dup		<0.1	0.68	<5	147	<2	0.16	<0.5	4	14	8	1.41	<3	0.06	
QCV1107-01184-0023-BLK		<0.1	<0.01	<5	<10	<2	<0.01	<0.5	<1	<1	<1	<0.01	<3	<0.01	
STD-CDN-ME-8 expected			61.7								1030				
STD-CDN-ME-8 result			59.7								929				



INSPECTORATE

A Bureau Veritas Group Company

#200 - 11620 Horseshoe Way

Richmond, British Columbia V7A 4V5
Canada

Certificate of Analysis

11-360-05034-01

Reliance Geological Services

3476 Dartmoor Place

Vancouver, BC V5S 4G2

Sample Description	Sample Type	Au	Ag	Al	As	Ba	Bi	Ca	Cd	Co	Cr	Cu	Fe	Hg	K
		Au-1AT-AA ppm 0.005	30-AR-TR ppm 0.1	30-AR-TR % 0.01	30-AR-TR ppm 5	30-AR-TR ppm 10	30-AR-TR ppm 2	30-AR-TR % 0.01	30-AR-TR ppm 0.5	30-AR-TR ppm 1	30-AR-TR ppm 1	30-AR-TR ppm 1	30-AR-TR % 0.01	30-AR-TR ppm 3	30-AR-TR % 0.01
TP11-1003	Soil		<0.1	1.16	6	194	2	0.25	<0.5	5	18	9	1.83	<3	0.09
TP11-1003 Dup			<0.1	1.06	6	179	<2	0.24	<0.5	5	17	9	1.79	<3	0.08
QCV1107-01184-0026-BLK			<0.1	<0.01	<5	<10	<2	<0.01	<0.5	<1	<1	<1	<0.01	<3	<0.01
STD-CDN-ME-6 expected			101									6130			
STD-CDN-ME-6 result			>100									6209			
TP11-1061	Soil		<0.1	1.56	<5	237	<2	0.42	<0.5	5	20	23	1.57	<3	0.09
TP11-1061 Dup			<0.1	1.82	<5	249	<2	0.47	<0.5	6	22	25	1.75	<3	0.11
QCV1107-01184-0029-BLK			<0.1	<0.01	<5	<10	<2	<0.01	<0.5	<1	<1	<1	<0.01	<3	<0.01
STD-CDN-ME-8 expected			61.7									1030			
STD-CDN-ME-8 result			61.3									988			
QCV1107-01184-0031-BLK			<0.1	<0.01	<5	<10	<2	<0.01	<0.5	<1	<1	<1	<0.01	<3	<0.01
TP11-1136	Soil		<0.1	1.09	5	241	<2	0.28	<0.5	6	20	12	1.68	<3	0.07
TP11-1136 Dup			<0.1	1.11	<5	241	<2	0.29	<0.5	5	20	12	1.68	<3	0.07
STD-CDN-ME-6 expected			101									6130			
STD-CDN-ME-6 result			>100									6144			
QCV1107-01184-0034-BLK			<0.1	<0.01	<5	<10	<2	<0.01	<0.5	<1	<1	<1	<0.01	<3	<0.01
TP11-1193	Soil		<0.1	1.39	5	738	2	0.33	<0.5	6	16	22	1.54	<3	0.11
TP11-1193 Dup			<0.1	1.32	5	725	2	0.33	<0.5	6	16	22	1.51	<3	0.10
STD-CDN-ME-8 expected			61.7									1030			
STD-CDN-ME-8 result			61.8									999			
QCV1107-01184-0037-BLK			<0.1	<0.01	<5	<10	<2	<0.01	<0.5	<1	<1	<1	<0.01	<3	<0.01
STD-DS-1 expected				0.5	6930					10		27			
STD-DS-1 result				0.4	6483					10		26			
TP11-120	Soil	<0.005													
TP11-120 Dup		0.009													
STD-OxD87 expected		0.417													
STD-OxD87 result		0.406													
TP11-205	Soil	0.006													
TP11-205 Dup		0.005													
QCV1107-01185-0004-BLK		<0.005													
TP11-233	Soil	0.006													
TP11-233 Dup		0.005													
STD-OxJ80 expected		2.331													
STD-OxJ80 result		2.542													
TP11-253	Soil	0.010													
TP11-253 Dup		0.015													
QCV1107-01185-0008-BLK		0.007													
TP11-278	Soil	0.019													
TP11-278 Dup		0.011													
STD-OxJ80 expected		2.331													
STD-OxJ80 result		2.302													



INSPECTORATE

A Bureau Veritas Group Company

#200 - 11620 Horseshoe Way

Richmond, British Columbia V7A 4V5
Canada

Certificate of Analysis

11-360-05034-01

Reliance Geological Services

3476 Dartmoor Place

Vancouver, BC V5S 4G2

Sample Description	Sample Type	Au	Ag	Al	As	Ba	Bi	Ca	Cd	Co	Cr	Cu	Fe	Hg	K
		Au-1AT-AA ppm	30-AR-TR ppm	30-AR-TR %	30-AR-TR ppm	30-AR-TR ppm	30-AR-TR ppm	30-AR-TR ppm	30-AR-TR %	30-AR-TR ppm	30-AR-TR ppm	30-AR-TR ppm	30-AR-TR ppm	30-AR-TR %	30-AR-TR ppm
		0.005	0.1	0.01	5	10	2	0.01	0.5	1	1	1	0.01	3	0.01
TP11-303	Soil	0.007													
TP11-303 Dup		0.012													
QCV1107-01185-0012-BLK		0.009													
TP11-385	Soil	0.009													
TP11-385 Dup		0.009													
STD-Oxi81 expected		1.807													
STD-Oxi81 result		1.697													
TP11-776	Soil	0.011													
TP11-776 Dup		0.011													
QCV1107-01185-0016-BLK		0.009													
TP11-1003	Soil	0.013													
TP11-1003 Dup		0.010													
STD-OxJ80 expected		2.331													
STD-OxJ80 result		2.412													
TP11-1061	Soil	0.016													
TP11-1061 Dup		0.025													
QCV1107-01185-0020-BLK		0.008													
TP11-1136	Soil	0.010													
TP11-1136 Dup		0.008													
STD-OxD87 expected		0.417													
STD-OxD87 result		0.380													
TP11-1193	Soil	0.030													
TP11-1193 Dup		0.031													
QCV1107-01185-0024-BLK		0.008													



INSPECTORATE

A Bureau Veritas Group Company

#200 - 11620 Horseshoe Way

Richmond, British Columbia V7A 4V5
Canada

Certificate of Analysis

11-360-05034-01

Reliance Geological Services

3476 Dartmoor Place

Vancouver, BC V5S 4G2

Sample Description	Sample Type	La	Mg	Mn	Mo	Na	Ni	P	Pb	Sb	Sc	Sr	Ti	Tl	V
		30-AR-TR ppm	30-AR-TR %	30-AR-TR ppm	30-AR-TR ppm	30-AR-TR %	30-AR-TR ppm	30-AR-TR ppm	30-AR-TR ppm	30-AR-TR ppm	30-AR-TR ppm	30-AR-TR ppm	30-AR-TR ppm	30-AR-TR %	30-AR-TR ppm
TP11-120	Soil	19	0.59	782	<1	0.02	13	520	8	<2	10	34	0.02	<10	64
TP11-120 Dup		17	0.59	772	<1	0.01	13	500	5	<2	9	30	0.02	<10	60
QCV1107-01184-0002-BLK		<2	<0.01	<5	<1	<0.01	<1	<10	<2	<2	<1	<1	<0.01	<10	<1
STD-CDN-ME-6 expected									10200						
STD-CDN-ME-6 result									9821						
TP11-205	Soil	10	0.93	499	<1	0.02	17	429	5	<2	6	24	0.13	<10	88
TP11-205 Dup		9	0.86	468	<1	0.02	16	380	4	<2	6	23	0.12	<10	82
QCV1107-01184-0005-BLK		<2	<0.01	<5	<1	<0.01	<1	<10	<2	<2	<1	<1	<0.01	<10	<1
STD-CDN-ME-8 expected									19400						
STD-CDN-ME-8 result									>10000						
TP11-233	Soil	16	0.84	635	<1	0.02	14	551	<2	<2	7	40	0.09	<10	72
TP11-233 Dup		13	0.69	524	<1	0.01	11	462	<2	<2	6	33	0.07	<10	58
QCV1107-01184-0008-BLK		<2	<0.01	<5	<1	<0.01	<1	<10	<2	<2	<1	<1	<0.01	<10	<1
STD-OREAS94-2A expected									31	2					
STD-OREAS94-2A result									32	<2					
TP11-253	Soil	18	0.65	574	<1	0.02	6	858	<2	<2	10	32	0.06	<10	78
TP11-253 Dup		16	0.62	544	<1	0.02	5	861	<2	<2	9	30	0.06	<10	74
QCV1107-01184-0011-BLK		<2	<0.01	<5	<1	<0.01	<1	<10	<2	<2	<1	<1	<0.01	<10	<1
STD-CDN-ME-6 expected									10200						
STD-CDN-ME-6 result									9546						
TP11-278	Soil	11	0.51	312	<1	0.02	12	897	<2	<2	2	23	0.03	<10	53
TP11-278 Dup		11	0.50	303	<1	0.02	12	848	<2	<2	2	23	0.03	<10	53
QCV1107-01184-0014-BLK		<2	<0.01	<5	<1	<0.01	<1	<10	<2	<2	<1	<1	<0.01	<10	<1
STD-CDN-ME-6 expected									10200						
STD-CDN-ME-6 result									9476						
TP11-303	Soil	15	0.52	527	4	0.02	10	582	<2	<2	5	20	0.06	<10	53
TP11-303 Dup		15	0.52	544	3	0.02	10	591	<2	<2	5	19	0.06	<10	53
QCV1107-01184-0017-BLK		<2	<0.01	<5	<1	<0.01	<1	<10	<2	<2	<1	<1	<0.01	<10	<1
STD-CDN-ME-6 expected									10200						
STD-CDN-ME-6 result									9749						
TP11-385	Soil	10	0.54	414	9	0.02	12	516	<2	<2	4	53	0.05	<10	46
TP11-385 Dup		10	0.54	426	10	0.02	13	528	<2	<2	4	53	0.05	<10	46
QCV1107-01184-0020-BLK		<2	<0.01	<5	<1	<0.01	<1	<10	<2	<2	<1	<1	<0.01	<10	<1
STD-CDN-ME-6 expected									10200						
STD-CDN-ME-6 result									9408						
TP11-776	Soil	9	0.25	309	<1	0.01	8	389	7	<2	1	11	0.03	<10	28
TP11-776 Dup		9	0.26	323	<1	0.01	9	399	8	<2	1	11	0.03	<10	28
QCV1107-01184-0023-BLK		<2	<0.01	<5	<1	<0.01	<1	<10	<2	<2	<1	<1	<0.01	<10	<1
STD-CDN-ME-8 expected									19400						
STD-CDN-ME-8 result									>10000						



INSPECTORATE

A Bureau Veritas Group Company

#200 - 11620 Horseshoe Way

Richmond, British Columbia V7A 4V5
Canada

Certificate of Analysis

11-360-05034-01

Reliance Geological Services

3476 Dartmoor Place

Vancouver, BC V5S 4G2

Sample Description	Sample Type	La	Mg	Mn	Mo	Na	Ni	P	Pb	Sb	Sc	Sr	Ti	Tl	V
		30-AR-TR ppm	30-AR-TR %	30-AR-TR ppm	30-AR-TR ppm	30-AR-TR %	30-AR-TR ppm	30-AR-TR ppm	30-AR-TR ppm	30-AR-TR ppm	30-AR-TR ppm	30-AR-TR ppm	30-AR-TR ppm	30-AR-TR %	30-AR-TR ppm
TP11-1003	Soil	9	0.38	180	<1	0.02	10	273	<2	<2	3	20	0.04	<10	48
TP11-1003 Dup		8	0.35	168	<1	0.02	9	258	<2	<2	2	18	0.04	<10	45
QCV1107-01184-0026-BLK		<2	<0.01	<5	<1	<0.01	<1	<10	<2	<2	<1	<1	<0.01	<10	<1
STD-CDN-ME-6 expected									10200						
STD-CDN-ME-6 result									9594						
TP11-1061	Soil	11	0.31	257	<1	0.03	12	634	<2	<2	3	45	0.03	<10	34
TP11-1061 Dup		12	0.33	269	<1	0.04	14	701	<2	<2	3	47	0.04	<10	39
QCV1107-01184-0029-BLK		<2	<0.01	<5	<1	<0.01	<1	<10	<2	<2	<1	<1	<0.01	<10	<1
STD-CDN-ME-8 expected									19400						
STD-CDN-ME-8 result									>10000						
QCV1107-01184-0031-BLK		<2	<0.01	<5	<1	<0.01	<1	<10	<2	<2	<1	<1	<0.01	<10	<1
TP11-1136	Soil	11	0.34	196	<1	0.02	11	541	<2	<2	3	22	0.06	<10	40
TP11-1136 Dup		11	0.34	198	<1	0.02	11	501	<2	<2	3	23	0.07	<10	40
STD-CDN-ME-6 expected									10200						
STD-CDN-ME-6 result									9764						
QCV1107-01184-0034-BLK		<2	<0.01	<5	<1	<0.01	<1	<10	<2	<2	<1	<1	<0.01	<10	<1
TP11-1193	Soil	27	0.25	419	<1	0.04	12	548	2	<2	3	29	0.03	<10	29
TP11-1193 Dup		26	0.25	405	<1	0.04	12	541	<2	<2	3	29	0.03	<10	28
STD-CDN-ME-8 expected									19400						
STD-CDN-ME-8 result									>10000						
QCV1107-01184-0037-BLK		<2	<0.01	<5	<1	<0.01	<1	<10	<2	<2	<1	<1	<0.01	<10	<1
STD-DS-1 expected			2.76	437			49	340	14						
STD-DS-1 result			2.51	417			45	359	13						



INSPECTORATE

A Bureau Veritas Group Company

#200 - 11620 Horseshoe Way

Richmond, British Columbia V7A 4V5
Canada

Certificate of Analysis

11-360-05034-01

Reliance Geological Services

3476 Dartmoor Place

Vancouver, BC V5S 4G2

Sample Description	Sample Type	W	Zn	Zr
		30-AR-TR	30-AR-TR	30-AR-TR
		ppm	ppm	ppm
TP11-120	Soil	<10	57	<2
TP11-120 Dup		<10	55	<2
QCV1107-01184-0002-BLK		<10	<2	<2
STD-CDN-ME-6 expected			5170	
STD-CDN-ME-6 result			5128	
TP11-205	Soil	<10	67	5
TP11-205 Dup		<10	62	5
QCV1107-01184-0005-BLK		<10	<2	<2
STD-CDN-ME-8 expected			19200	
STD-CDN-ME-8 result			>10000	
TP11-233	Soil	<10	58	3
TP11-233 Dup		<10	46	2
QCV1107-01184-0008-BLK		<10	<2	<2
STD-OREAS94-2A expected			167	
STD-OREAS94-2A result			166	
TP11-253	Soil	<10	69	<2
TP11-253 Dup		<10	67	<2
QCV1107-01184-0011-BLK		<10	<2	<2
STD-CDN-ME-6 expected			5170	
STD-CDN-ME-6 result			4948	
TP11-278	Soil	<10	46	<2
TP11-278 Dup		<10	44	<2
QCV1107-01184-0014-BLK		<10	<2	<2
STD-CDN-ME-6 expected			5170	
STD-CDN-ME-6 result			4908	
TP11-303	Soil	<10	44	<2
TP11-303 Dup		<10	44	<2
QCV1107-01184-0017-BLK		<10	<2	<2
STD-CDN-ME-6 expected			5170	
STD-CDN-ME-6 result			5023	
TP11-385	Soil	<10	35	<2
TP11-385 Dup		<10	37	<2
QCV1107-01184-0020-BLK		<10	<2	<2
STD-CDN-ME-6 expected			5170	
STD-CDN-ME-6 result			4895	
TP11-776	Soil	<10	30	<2
TP11-776 Dup		<10	31	<2
QCV1107-01184-0023-BLK		<10	<2	<2
STD-CDN-ME-8 expected			19200	
STD-CDN-ME-8 result			>10000	



INSPECTORATE

A Bureau Veritas Group Company

#200 - 11620 Horseshoe Way

Richmond, British Columbia V7A 4V5
Canada

Certificate of Analysis

11-360-05034-01

Reliance Geological Services

3476 Dartmoor Place

Vancouver, BC V5S 4G2

Sample Description	Sample Type	W	Zn	Zr
		30-AR-TR ppm	30-AR-TR ppm	30-AR-TR ppm
TP11-1003	Soil	<10	43	<2
TP11-1003 Dup		<10	41	<2
QCV1107-01184-0026-BLK		<10	<2	<2
STD-CDN-ME-6 expected			5170	
STD-CDN-ME-6 result			4944	
TP11-1061	Soil	<10	38	<2
TP11-1061 Dup		<10	43	<2
QCV1107-01184-0029-BLK		<10	<2	<2
STD-CDN-ME-8 expected			19200	
STD-CDN-ME-8 result			>10000	
QCV1107-01184-0031-BLK		<10	<2	<2
TP11-1136	Soil	<10	41	<2
TP11-1136 Dup		<10	40	<2
STD-CDN-ME-6 expected			5170	
STD-CDN-ME-6 result			5026	
QCV1107-01184-0034-BLK		<10	<2	<2
TP11-1193	Soil	<10	42	<2
TP11-1193 Dup		<10	41	<2
STD-CDN-ME-8 expected			19200	
STD-CDN-ME-8 result			>10000	
QCV1107-01184-0037-BLK		<10	<2	<2
STD-DS-1 expected			206	
STD-DS-1 result			188	



INSPECTORATE

A Bureau Veritas Group Company

Certificate of Analysis

11-360-05118-01

Inspectorate Exploration & Mining Services Ltd.
#200 - 11620 Horseshoe Way
Richmond, British Columbia V7A 4V5 Canada
Phone: 604-272-7818

Distribution List

Attention: Ed Harrington
3476 Dartmoor Place
Vancouver, BC V5S 4G2
Phone: 604-437-9538
EMail: ed.harrington.geo@gmail.com

Submitted By: **Reliance Geological Services**
3476 Dartmoor Place
Vancouver, BC V5S 4G2

Date Received: 07/15/2011
Date Completed: 08/03/2011
Invoice:

Attention: **Ed Harrington**

Description: **Yes Exploration Syndicate**

Location	Samples	Type	Preparation Description
Whitehorse, YT	182	Soil	SP-SS-1K/Soils, Humus Sediments 1kg dried, sieved and riffle split
Whitehorse, YT		Soil	SP-SS-RF/Save fraction +80 mesh on Soils/Humus/Sediment

Location	Method	Description
Vancouver, BC	30-AR-TR	30 Element, Aqua Regia, ICP, Trace Level
Vancouver, BC	Au-1AT-AA	Au, 1AT Fire Assay, AAS

The results of this assay were based solely upon the content of the sample submitted. Any decision to invest should be made only after the potential investment value of the claim or deposit has been determined based on the results of assays of multiple samples of geologic materials collected by the prospective investor or by a qualified person selected by him and based on an evaluation of all engineering data which is available concerning any proposed project. For our complete terms and conditions please see our website at www.inspectorate.com.

By 
Mike Caron, Lab Manager



INSPECTORATE

A Bureau Veritas Group Company

#200 - 11620 Horseshoe Way

Richmond, British Columbia V7A 4V5
Canada

Certificate of Analysis

11-360-05118-01

Reliance Geological Services

3476 Dartmoor Place

Vancouver, BC V5S 4G2

Sample Description	Sample Type	Au	Ag	Al	As	Ba	Bi	Ca	Cd	Co	Cr	Cu	Fe	Hg	K
		Au-IAT-AA ppm 0.005	30-AR-TR ppm 0.1	30-AR-TR % 0.01	30-AR-TR ppm 5	30-AR-TR ppm 10	30-AR-TR ppm 2	30-AR-TR % 0.01	30-AR-TR ppm 0.5	30-AR-TR ppm 1	30-AR-TR ppm 1	30-AR-TR ppm 1	30-AR-TR % 0.01	30-AR-TR ppm 3	30-AR-TR % 0.01
TP11-1	Soil	0.013	<0.1	1.22	<5	313	<2	0.50	<0.5	8	17	17	1.81	<3	0.07
TP11-2	Soil	<0.005	<0.1	2.56	<5	271	<2	0.20	<0.5	14	14	29	3.73	<3	0.19
TP11-5	Soil	0.005	<0.1	1.69	<5	661	<2	0.45	<0.5	11	11	13	3.65	<3	0.39
TP11-6	Soil	<0.005	<0.1	2.16	<5	599	<2	0.69	<0.5	14	12	16	3.69	<3	0.10
TP11-8	Soil	<0.005	<0.1	2.81	<5	495	<2	0.34	<0.5	14	19	18	3.87	<3	0.22
TP11-17	Soil	0.006	<0.1	1.99	12	89	<2	0.32	<0.5	10	19	17	2.81	<3	0.17
TP11-18	Soil	0.006	<0.1	1.93	<5	97	<2	0.23	<0.5	9	21	17	2.41	<3	0.13
TP11-19	Soil	<0.005	<0.1	1.96	6	96	<2	0.19	<0.5	8	23	16	2.24	<3	0.12
TP11-20	Soil	0.007	<0.1	0.61	<5	31	<2	0.12	<0.5	1	3	8	0.40	<3	0.02
TP11-21	Soil	0.006	<0.1	0.94	24	205	<2	0.24	<0.5	10	28	23	2.39	<3	0.09
TP11-22	Soil	<0.005	<0.1	1.09	15	248	<2	0.19	<0.5	7	32	19	2.56	<3	0.08
TP11-23	Soil	0.007	0.4	2.40	19	493	<2	0.14	<0.5	13	46	34	3.82	<3	0.09
TP11-25	Soil	0.007	<0.1	1.48	<5	269	<2	0.37	<0.5	8	56	26	2.31	<3	0.06
TP11-26	Soil	<0.005	<0.1	1.50	<5	219	<2	0.31	<0.5	15	36	23	3.00	<3	0.04
TP11-27	Soil	0.005	<0.1	1.14	<5	171	<2	0.33	<0.5	9	25	18	2.25	<3	0.07
TP11-28	Soil	<0.005	<0.1	1.11	7	121	<2	0.26	<0.5	7	17	11	1.83	<3	0.06
TP11-30	Soil	<0.005	<0.1	1.56	8	160	<2	0.18	<0.5	6	18	24	2.20	<3	0.08
TP11-31	Soil	<0.005	<0.1	1.93	5	341	<2	0.34	<0.5	11	19	33	3.13	<3	0.17
TP11-32	Soil	0.005	<0.1	1.49	9	311	<2	0.32	<0.5	7	25	32	2.44	<3	0.08
TP11-33	Soil	<0.005	<0.1	1.82	6	152	<2	0.20	<0.5	9	26	25	2.58	<3	0.10
TP11-35	Soil	0.006	<0.1	1.44	<5	224	<2	0.44	<0.5	9	21	24	2.40	<3	0.08
TP11-36	Soil	0.007	<0.1	1.61	<5	295	<2	0.49	<0.5	10	14	20	3.50	<3	0.09
TP11-41	Soil	0.006	0.4	1.85	<5	323	<2	0.51	<0.5	5	16	19	2.05	<3	0.08
TP11-42	Soil	0.006	<0.1	2.07	<5	242	<2	0.34	<0.5	14	25	31	2.88	<3	0.09
TP11-43	Soil	0.022	<0.1	2.04	<5	190	<2	0.38	<0.5	15	24	20	2.45	<3	0.12
TP11-44	Soil	0.008	<0.1	1.63	5	129	<2	0.39	<0.5	8	23	19	2.47	<3	0.14
TP11-45	Soil	<0.005	<0.1	1.81	<5	132	<2	0.47	<0.5	9	20	21	2.61	<3	0.17
TP11-46	Soil	<0.005	<0.1	2.36	7	119	<2	0.32	<0.5	9	25	18	2.69	<3	0.15
TP11-47	Soil	0.005	<0.1	2.22	5	91	<2	0.60	<0.5	9	21	19	2.26	<3	0.20
TP11-48	Soil	0.005	<0.1	1.54	<5	174	<2	0.39	<0.5	9	30	31	2.75	<3	0.09
TP11-49	Soil	0.006	<0.1	1.77	10	135	<2	0.12	<0.5	9	25	21	2.51	<3	0.11
TP11-50	Soil	<0.005	<0.1	1.09	5	136	<2	0.13	<0.5	7	17	15	1.87	<3	0.07
TP11-52	Soil	0.006	<0.1	1.97	12	374	<2	0.59	<0.5	18	169	62	3.68	<3	0.10
TP11-57	Soil	<0.005	<0.1	1.08	6	130	<2	0.32	<0.5	7	20	15	1.95	<3	0.06
TP11-58	Soil	<0.005	<0.1	1.40	<5	214	<2	0.45	<0.5	11	15	34	2.06	<3	0.07
TP11-60	Soil	<0.005	<0.1	1.23	7	293	<2	0.52	<0.5	8	22	34	2.34	<3	0.09
TP11-64	Soil	0.007	<0.1	0.78	<5	134	<2	0.42	<0.5	6	10	20	1.30	<3	0.04
TP11-65	Soil	<0.005	0.2	1.59	<5	419	<2	0.86	<0.5	19	14	20	3.20	<3	0.06
TP11-66	Soil	<0.005	<0.1	1.57	5	173	<2	0.23	<0.5	7	22	20	2.70	<3	0.08
TP11-67	Soil	<0.005	<0.1	1.69	7	230	<2	0.33	<0.5	8	24	24	2.67	<3	0.09



INSPECTORATE

A Bureau Veritas Group Company

#200 - 11620 Horseshoe Way

Richmond, British Columbia V7A 4V5
Canada

Certificate of Analysis

11-360-05118-01

Reliance Geological Services

3476 Dartmoor Place

Vancouver, BC V5S 4G2

Sample Description	Sample Type	Au	Ag	Al	As	Ba	Bi	Ca	Cd	Co	Cr	Cu	Fe	Hg	K
		Au-IAT-AA ppm 0.005	30-AR-TR ppm 0.1	30-AR-TR % 0.01	30-AR-TR ppm 5	30-AR-TR ppm 10	30-AR-TR ppm 2	30-AR-TR % 0.01	30-AR-TR ppm 0.5	30-AR-TR ppm 1	30-AR-TR ppm 1	30-AR-TR ppm 1	30-AR-TR % 0.01	30-AR-TR ppm 3	30-AR-TR % 0.01
TP11-68	Soil	<0.005	<0.1	0.94	7	173	<2	0.37	<0.5	6	15	21	2.14	<3	0.06
TP11-69	Soil	<0.005	<0.1	1.01	<5	154	<2	0.57	<0.5	7	14	26	1.47	<3	0.04
TP11-73	Soil	<0.005	<0.1	2.13	<5	151	<2	0.44	<0.5	10	27	24	3.08	<3	0.12
TP11-75	Soil	<0.005	<0.1	1.88	7	181	<2	0.63	<0.5	15	65	33	3.33	<3	0.06
TP11-76	Soil	<0.005	<0.1	0.87	10	223	<2	0.13	<0.5	3	15	30	1.56	<3	0.04
TP11-77	Soil	<0.005	<0.1	1.42	9	134	<2	0.07	<0.5	6	21	17	2.16	<3	0.08
TP11-78	Soil	<0.005	<0.1	1.39	7	97	<2	0.10	<0.5	8	21	16	1.87	<3	0.09
TP11-80	Soil	<0.005	<0.1	1.15	<5	330	<2	0.21	<0.5	5	21	17	2.06	<3	0.06
TP11-82	Soil	0.006	<0.1	1.20	<5	155	<2	0.17	<0.5	6	20	18	1.95	<3	0.05
TP11-83	Soil	<0.005	<0.1	1.60	7	231	<2	0.21	<0.5	10	26	19	2.30	<3	0.07
TP11-85	Soil	<0.005	<0.1	1.21	<5	226	<2	0.36	<0.5	6	12	21	3.65	<3	0.04
TP11-86	Soil	<0.005	<0.1	1.67	<5	216	<2	0.31	<0.5	9	16	25	2.71	<3	0.10
TP11-87	Soil	<0.005	<0.1	1.46	6	202	<2	0.53	<0.5	10	23	22	2.74	<3	0.08
TP11-88	Soil	<0.005	<0.1	1.32	<5	290	<2	0.60	<0.5	7	15	24	2.42	<3	0.10
TP11-89	Soil	<0.005	<0.1	2.07	<5	577	<2	0.71	<0.5	13	17	23	3.83	<3	0.21
TP11-92	Soil	0.021	<0.1	1.65	<5	212	<2	0.34	<0.5	8	21	18	2.59	<3	0.09
TP11-93	Soil	<0.005	<0.1	1.54	6	142	<2	0.27	<0.5	8	21	15	2.22	<3	0.07
TP11-94	Soil	<0.005	<0.1	1.37	<5	270	<2	0.50	<0.5	9	11	18	2.47	<3	0.06
TP11-95	Soil	0.019	<0.1	2.04	5	180	<2	0.33	<0.5	10	19	21	4.01	<3	0.11
TP11-96	Soil	0.046	0.4	1.45	10	328	<2	0.35	<0.5	13	16	47	4.74	<3	0.09
TP11-97	Soil	<0.005	<0.1	1.23	<5	94	<2	0.19	<0.5	9	16	24	3.36	<3	0.10
TP11-100	Soil	<0.005	<0.1	1.39	7	189	<2	0.37	<0.5	7	24	19	2.56	<3	0.06
TP11-103	Soil	<0.005	<0.1	1.05	12	241	<2	0.18	<0.5	5	14	20	1.77	<3	0.07
TP11-104	Soil	0.005	<0.1	1.36	7	304	<2	0.23	<0.5	6	22	17	2.18	<3	0.09
TP11-105	Soil	<0.005	<0.1	1.71	6	133	<2	0.14	<0.5	9	24	17	2.30	<3	0.08
TP11-108	Soil	<0.005	<0.1	1.78	9	264	<2	0.25	<0.5	9	22	15	3.18	<3	0.15
TP11-109	Soil	<0.005	<0.1	1.16	11	228	<2	0.13	<0.5	20	18	12	4.54	<3	0.06
TP11-111	Soil	0.013	<0.1	1.04	<5	241	<2	0.23	<0.5	6	17	18	1.89	<3	0.07
TP11-113	Soil	<0.005	<0.1	1.96	<5	347	<2	0.51	<0.5	9	17	44	2.84	<3	0.11
TP11-116	Soil	<0.005	<0.1	1.93	<5	315	<2	0.69	<0.5	12	11	25	3.65	<3	0.10
TP11-117	Soil	<0.005	<0.1	1.20	<5	275	<2	0.51	<0.5	7	14	25	2.50	<3	0.09
TP11-118	Soil	<0.005	<0.1	1.42	<5	204	<2	0.31	<0.5	7	21	19	2.45	<3	0.10
TP11-121	Soil	0.008	<0.1	1.44	6	221	<2	0.48	<0.5	6	16	28	2.06	<3	0.06
TP11-122	Soil	0.007	<0.1	1.44	<5	255	<2	0.44	<0.5	8	21	20	2.22	<3	0.06
TP11-123	Soil	0.014	0.2	1.21	<5	229	<2	0.58	<0.5	7	13	34	2.02	<3	0.05
TP11-125	Soil	0.009	<0.1	0.98	5	148	<2	0.22	<0.5	8	15	33	1.97	<3	0.06
TP11-126	Soil	0.006	<0.1	1.47	<5	199	2	0.37	<0.5	6	13	19	2.13	<3	0.06
TP11-131	Soil	0.008	0.5	1.41	11	265	<2	0.12	<0.5	3	22	32	1.97	<3	0.09
TP11-132	Soil	0.008	<0.1	1.50	12	425	<2	0.13	<0.5	5	23	21	2.69	<3	0.10
TP11-133	Soil	<0.005	<0.1	0.77	<5	83	<2	0.08	<0.5	2	8	11	0.91	<3	0.04



INSPECTORATE

A Bureau Veritas Group Company

#200 - 11620 Horseshoe Way

Richmond, British Columbia V7A 4V5
Canada

Certificate of Analysis

11-360-05118-01

Reliance Geological Services

3476 Dartmoor Place

Vancouver, BC V5S 4G2

Sample Description	Sample Type	Au	Ag	Al	As	Ba	Bi	Ca	Cd	Co	Cr	Cu	Fe	Hg	K
		Au-IAT-AA ppm 0.005	30-AR-TR ppm 0.1	30-AR-TR % 0.01	30-AR-TR ppm 5	30-AR-TR ppm 10	30-AR-TR ppm 2	30-AR-TR % 0.01	30-AR-TR ppm 0.5	30-AR-TR ppm 1	30-AR-TR ppm 1	30-AR-TR ppm 1	30-AR-TR % 0.01	30-AR-TR ppm 3	30-AR-TR % 0.01
TP11-134	Soil	0.010	<0.1	1.43	7	151	<2	0.08	<0.5	8	23	20	2.17	<3	0.09
TP11-136	Soil	<0.005	<0.1	1.75	7	210	<2	0.28	<0.5	6	23	21	2.50	<3	0.10
TP11-137	Soil	<0.005	<0.1	0.92	5	186	<2	0.19	<0.5	12	11	23	4.78	<3	0.04
TP11-138	Soil	<0.005	<0.1	1.06	<5	328	<2	0.30	<0.5	6	18	19	2.49	<3	0.11
TP11-139	Soil	<0.005	<0.1	1.00	5	293	<2	0.31	<0.5	8	21	22	2.44	<3	0.11
TP11-141	Soil	0.007	<0.1	1.62	5	524	<2	0.40	<0.5	9	21	19	2.89	<3	0.14
TP11-143	Soil	0.006	<0.1	1.36	<5	361	<2	0.61	<0.5	10	15	24	3.79	<3	0.18
TP11-144	Soil	0.080	<0.1	1.57	<5	431	<2	0.69	<0.5	11	15	23	3.67	<3	0.18
TP11-147	Soil	<0.005	<0.1	1.57	6	218	<2	0.41	<0.5	8	20	15	2.91	<3	0.10
TP11-149	Soil	<0.005	<0.1	2.68	<5	327	<2	0.79	<0.5	11	22	22	3.25	<3	0.08
TP11-153	Soil	<0.005	<0.1	2.10	6	161	<2	0.20	<0.5	10	22	19	2.75	<3	0.09
TP11-154	Soil	<0.005	<0.1	2.05	<5	217	<2	0.41	<0.5	8	16	27	4.49	<3	0.11
TP11-155	Soil	<0.005	<0.1	1.12	<5	150	<2	0.34	<0.5	3	9	12	3.31	<3	0.08
TP11-156	Soil	<0.005	<0.1	2.43	9	312	<2	0.68	<0.5	10	23	20	2.56	<3	0.13
TP11-160	Soil	<0.005	0.4	1.09	11	328	<2	0.17	<0.5	5	14	26	2.00	<3	0.10
TP11-161	Soil	<0.005	<0.1	0.93	7	194	<2	0.12	<0.5	4	15	14	1.81	<3	0.08
TP11-162	Soil	0.005	<0.1	1.92	8	168	<2	0.15	<0.5	9	29	18	2.63	<3	0.11
TP11-163	Soil	<0.005	<0.1	1.44	<5	290	<2	0.27	<0.5	8	21	21	2.73	<3	0.17
TP11-164	Soil	<0.005	<0.1	1.54	<5	347	<2	0.40	<0.5	10	33	35	2.95	<3	0.12
TP11-165	Soil	<0.005	<0.1	0.96	<5	152	<2	0.18	<0.5	8	17	18	2.02	<3	0.08
TP11-166	Soil	<0.005	<0.1	0.74	<5	313	<2	0.26	<0.5	7	15	14	2.22	<3	0.08
TP11-167	Soil	<0.005	<0.1	0.91	5	416	<2	0.27	<0.5	9	14	24	2.72	<3	0.11
TP11-188	Soil	<0.005	0.1	1.69	7	473	<2	0.27	<0.5	5	22	42	2.30	<3	0.09
TP11-189	Soil	<0.005	<0.1	1.32	6	266	<2	0.25	<0.5	8	24	19	2.41	<3	0.10
TP11-190	Soil	<0.005	<0.1	1.12	<5	128	<2	0.17	<0.5	7	17	22	2.14	<3	0.08
TP11-191	Soil	<0.005	<0.1	2.20	<5	133	<2	0.18	<0.5	15	23	27	3.55	<3	0.11
TP11-192	Soil	0.012	<0.1	0.30	<5	24	<2	0.10	<0.5	1	3	10	0.50	<3	0.02
TP11-193	Soil	0.008	<0.1	1.59	<5	210	<2	0.24	<0.5	7	24	19	2.38	<3	0.09
TP11-194	Soil	<0.005	<0.1	0.85	<5	281	<2	0.34	<0.5	8	17	25	2.50	<3	0.14
TP11-195	Soil	0.025	<0.1	1.20	7	167	<2	0.13	<0.5	6	18	29	2.20	<3	0.06
TP11-196	Soil	0.005	0.3	1.58	8	141	<2	0.11	1.2	8	29	39	2.62	<3	0.09
TP11-197	Soil	0.006	<0.1	1.86	6	339	<2	0.45	<0.5	10	23	16	3.18	<3	0.19
TP11-198	Soil	0.006	<0.1	1.40	<5	279	<2	0.44	<0.5	8	22	13	2.49	<3	0.11
TP11-200	Soil	0.006	<0.1	1.81	10	771	<2	0.70	<0.5	17	11	24	4.79	<3	0.34
TP11-202	Soil	0.006	<0.1	2.01	<5	321	<2	0.43	<0.5	12	16	18	3.36	<3	0.13
TP11-1426	Soil	0.007	<0.1	1.51	6	49	<2	0.07	<0.5	5	24	14	2.02	<3	0.07
TP11-1429	Soil	0.006	<0.1	1.20	9	66	<2	0.07	<0.5	5	19	17	1.97	<3	0.06
TP11-1431	Soil	<0.005	<0.1	1.60	8	280	<2	0.08	<0.5	10	21	27	2.56	<3	0.08
TP11-1432	Soil	0.009	<0.1	1.39	35	64	<2	0.08	<0.5	6	22	17	2.18	<3	0.08
TP11-1433	Soil	0.011	<0.1	1.46	11	189	<2	0.57	<0.5	17	11	20	3.51	<3	0.11



INSPECTORATE

A Bureau Veritas Group Company

#200 - 11620 Horseshoe Way

Richmond, British Columbia V7A 4V5
Canada

Certificate of Analysis

11-360-05118-01

Reliance Geological Services

3476 Dartmoor Place

Vancouver, BC V5S 4G2

Sample Description	Sample Type	Au	Ag	Al	As	Ba	Bi	Ca	Cd	Co	Cr	Cu	Fe	Hg	K
		Au-IAT-AA ppm 0.005	30-AR-TR ppm 0.1	30-AR-TR % 0.01	30-AR-TR ppm 5	30-AR-TR ppm 10	30-AR-TR ppm 2	30-AR-TR % 0.01	30-AR-TR ppm 0.5	30-AR-TR ppm 1	30-AR-TR ppm 1	30-AR-TR ppm 1	30-AR-TR % 0.01	30-AR-TR ppm 3	30-AR-TR % 0.01
TP11-4097	Soil	0.007	<0.1	0.53	10	169	<2	0.05	<0.5	3	11	14	1.50	<3	0.05
TP11-4098	Soil	0.008	<0.1	1.34	9	82	<2	0.09	<0.5	6	20	16	1.85	<3	0.08
TP11-4099	Soil	0.006	<0.1	0.68	7	321	<2	0.05	<0.5	3	11	10	1.36	<3	0.06
TP11-4100	Soil	0.006	<0.1	1.35	6	77	<2	0.11	<0.5	7	22	16	1.93	<3	0.06
TP11-4101	Soil	<0.005	<0.1	1.13	9	87	<2	0.10	<0.5	6	20	15	1.94	<3	0.07
TP11-4102	Soil	<0.005	<0.1	1.30	7	119	2	0.24	<0.5	7	22	20	2.02	<3	0.10
TP11-4103	Soil	<0.005	<0.1	1.45	<5	208	<2	0.37	<0.5	13	23	17	2.92	<3	0.08
TP11-4104	Soil	<0.005	<0.1	1.17	6	102	<2	0.13	<0.5	6	14	31	1.84	<3	0.05
TP11-4127	Soil	0.005	<0.1	1.41	10	87	<2	0.07	<0.5	6	21	15	2.11	<3	0.09
TP11-4128	Soil	0.016	<0.1	1.24	8	58	<2	0.11	<0.5	6	23	14	1.93	<3	0.08
TP11-4130	Soil	0.009	<0.1	1.34	7	78	<2	0.11	<0.5	7	21	16	1.88	<3	0.09
TP11-4153	Soil	0.008	<0.1	1.35	6	79	<2	0.09	<0.5	6	22	21	2.13	<3	0.08
TP11-4154	Soil	0.008	<0.1	1.13	8	61	<2	0.10	<0.5	4	19	17	2.03	<3	0.06
TP11-4156	Soil	<0.005	<0.1	1.11	11	82	<2	0.09	<0.5	5	18	18	1.74	<3	0.08
TP11-4157	Soil	<0.005	<0.1	0.67	9	63	<2	0.07	<0.5	3	19	15	1.64	<3	0.06
TP11-4158	Soil	0.007	<0.1	1.58	12	78	<2	0.08	<0.5	6	23	24	2.41	<3	0.08
TP11-4159	Soil	0.006	<0.1	1.43	10	78	<2	0.10	<0.5	7	25	28	2.18	<3	0.11
TP11-4160	Soil	<0.005	<0.1	1.30	7	64	<2	0.08	<0.5	5	22	28	2.00	<3	0.07
TP11-4162	Soil	0.006	<0.1	0.95	10	291	<2	0.36	<0.5	8	15	24	2.41	<3	0.07
TP11-4181	Soil	0.008	<0.1	1.40	8	83	<2	0.09	<0.5	7	21	25	1.88	<3	0.08
TP11-4187	Soil	0.010	<0.1	0.95	13	60	<2	0.11	<0.5	6	18	26	1.87	<3	0.06
TP11-4188	Soil	<0.005	<0.1	1.28	5	59	<2	0.11	<0.5	8	19	17	2.12	<3	0.05
TP11-4189	Soil	0.008	<0.1	1.92	10	81	<2	0.10	<0.5	10	29	22	2.57	<3	0.10
TP11-4191	Soil	<0.005	<0.1	1.07	8	86	<2	0.12	<0.5	5	20	19	2.37	<3	0.07
TP11-4209	Soil	<0.005	<0.1	1.34	9	348	<2	0.17	<0.5	6	29	39	2.21	<3	0.09
TP11-4213	Soil	<0.005	<0.1	1.31	13	118	<2	0.15	<0.5	7	22	19	2.13	<3	0.10
TP11-4214	Soil	<0.005	<0.1	1.33	11	89	<2	0.09	<0.5	5	20	21	2.30	<3	0.07
TP11-4215	Soil	0.008	<0.1	1.62	19	125	<2	0.08	<0.5	7	26	34	2.56	<3	0.11
TP11-4216	Soil	0.010	<0.1	1.22	6	68	<2	0.17	<0.5	7	22	17	1.95	<3	0.08
TP11-4217	Soil	0.011	<0.1	1.84	9	78	<2	0.09	<0.5	6	29	19	2.45	<3	0.08
TP11-4218	Soil	<0.005	<0.1	1.30	7	116	<2	0.18	<0.5	7	24	17	2.17	<3	0.08
TP11-4219	Soil	<0.005	<0.1	1.63	37	84	<2	0.09	<0.5	9	31	23	2.63	<3	0.12
TP11-4236	Soil	0.006	<0.1	1.59	8	95	<2	0.09	<0.5	5	24	18	2.18	<3	0.07
TP11-4238	Soil	0.007	<0.1	1.20	7	121	<2	0.14	<0.5	7	23	40	2.08	<3	0.07
TP11-4239	Soil	<0.005	<0.1	1.09	5	109	<2	0.11	<0.5	4	15	45	1.47	<3	0.03
TP11-4240	Soil	<0.005	<0.1	1.14	11	83	<2	0.10	<0.5	4	18	21	2.19	<3	0.06
TP11-4242	Soil	0.006	<0.1	1.27	7	81	<2	0.10	<0.5	5	20	20	1.94	<3	0.06
TP11-4243	Soil	0.008	<0.1	1.49	9	155	<2	0.11	<0.5	6	20	20	2.33	<3	0.07
TP11-4244	Soil	0.015	<0.1	1.26	9	71	<2	0.11	<0.5	6	20	19	1.79	<3	0.08
TP11-4246	Soil	0.007	<0.1	0.92	<5	78	<2	0.09	<0.5	3	11	21	1.42	<3	0.05



INSPECTORATE

A Bureau Veritas Group Company

#200 - 11620 Horseshoe Way

Richmond, British Columbia V7A 4V5
Canada

Certificate of Analysis

11-360-05118-01

Reliance Geological Services

3476 Dartmoor Place

Vancouver, BC V5S 4G2

Sample Description	Sample Type	Au	Ag	Al	As	Ba	Bi	Ca	Cd	Co	Cr	Cu	Fe	Hg	K
		Au-1AT-AA ppm 0.005	30-AR-TR ppm 0.1	30-AR-TR % 0.01	30-AR-TR ppm 5	30-AR-TR ppm 10	30-AR-TR ppm 2	30-AR-TR % 0.01	30-AR-TR ppm 0.5	30-AR-TR ppm 1	30-AR-TR ppm 1	30-AR-TR ppm 1	30-AR-TR % 0.01	30-AR-TR ppm 3	30-AR-TR % 0.01
TP11-4264	Soil	0.007	<0.1	1.97	8	123	<2	0.13	<0.5	8	26	21	2.25	<3	0.07
TP11-4265	Soil	0.007	<0.1	1.31	9	188	<2	0.21	<0.5	6	26	25	2.15	<3	0.09
TP11-4266	Soil	0.008	<0.1	1.37	8	104	<2	0.13	<0.5	7	26	20	2.20	<3	0.10
TP11-4267	Soil	0.011	<0.1	0.95	6	97	<2	0.20	<0.5	5	18	19	1.81	<3	0.07
TP11-4268	Soil	0.006	<0.1	1.43	9	130	<2	0.13	<0.5	6	22	22	2.07	<3	0.07
TP11-4269	Soil	0.007	<0.1	1.25	8	99	<2	0.14	<0.5	6	20	17	2.06	<3	0.07
TP11-4270	Soil	<0.005	<0.1	1.30	8	78	<2	0.15	<0.5	6	19	15	1.86	<3	0.06
TP11-4272	Soil	<0.005	<0.1	0.94	10	218	<2	0.19	<0.5	4	16	13	1.73	<3	0.07
TP11-4273	Soil	0.006	<0.1	1.74	7	100	<2	0.13	<0.5	7	25	17	2.38	<3	0.07
TP11-4300	Soil	0.007	<0.1	1.90	6	137	<2	0.34	<0.5	8	26	17	2.39	<3	0.10
TP11-4302	Soil	0.009	<0.1	1.45	<5	104	<2	0.19	<0.5	6	23	16	1.92	<3	0.09
TP11-4320	Soil	0.006	<0.1	1.13	9	90	<2	0.14	<0.5	5	17	16	1.88	<3	0.07
TP11-4321	Soil	<0.005	<0.1	1.20	7	73	<2	0.14	<0.5	5	18	16	1.87	<3	0.07
TP11-4322	Soil	0.006	<0.1	1.60	9	145	<2	0.16	<0.5	6	23	21	2.12	<3	0.09
TP11-4323	Soil	0.011	<0.1	1.34	9	112	<2	0.16	<0.5	6	23	25	2.01	<3	0.09
TP11-4325	Soil	<0.005	<0.1	1.65	5	109	<2	0.19	<0.5	8	26	18	2.61	<3	0.11
TP11-4327	Soil	0.007	<0.1	1.53	8	92	<2	0.16	<0.5	6	23	15	2.08	<3	0.09
TP11-4328	Soil	0.007	<0.1	1.56	5	125	<2	0.23	<0.5	6	20	13	2.36	<3	0.08
TP11-4329	Soil	0.008	0.2	2.12	13	158	<2	0.27	<0.5	6	28	21	2.29	<3	0.13
TP11-4377	Soil	0.012	<0.1	1.24	7	125	<2	0.20	<0.5	5	19	17	1.93	<3	0.08
TP11-4378	Soil	<0.005	<0.1	0.91	68	78	3	0.17	<0.5	2	8	12	5.27	<3	0.02
TP11-4382	Soil	0.006	<0.1	1.26	9	95	<2	0.20	<0.5	8	21	13	2.30	<3	0.08



INSPECTORATE

A Bureau Veritas Group Company

#200 - 11620 Horseshoe Way

Richmond, British Columbia V7A 4V5
Canada

Certificate of Analysis

11-360-05118-01

Reliance Geological Services

3476 Dartmoor Place

Vancouver, BC V5S 4G2

Sample Description	Sample Type	La	Mg	Mn	Mo	Na	Ni	P	Pb	Sb	Sc	Sr	Ti	Tl	V
		30-AR-TR ppm	30-AR-TR %	30-AR-TR ppm	30-AR-TR ppm	30-AR-TR %	30-AR-TR ppm	30-AR-TR ppm	30-AR-TR ppm	30-AR-TR ppm	30-AR-TR ppm	30-AR-TR ppm	30-AR-TR ppm	30-AR-TR %	30-AR-TR ppm
TP11-1	Soil	25	0.42	190	2	0.02	9	878	5	<2	6	43	0.06	<10	59
TP11-2	Soil	16	0.67	646	<1	0.02	9	435	7	<2	9	20	0.02	<10	76
TP11-5	Soil	31	0.68	835	<1	0.02	6	1025	3	<2	14	23	0.10	<10	82
TP11-6	Soil	32	1.19	1154	<1	0.02	5	1124	4	<2	12	40	<0.01	<10	76
TP11-8	Soil	20	1.24	823	<1	0.02	9	738	6	<2	10	27	0.08	<10	102
TP11-17	Soil	8	0.61	376	<1	0.04	11	556	6	<2	4	84	0.06	<10	59
TP11-18	Soil	8	0.50	317	<1	0.02	13	503	7	<2	3	30	0.07	<10	54
TP11-19	Soil	8	0.55	337	<1	0.02	15	536	6	<2	3	17	0.06	<10	50
TP11-20	Soil	2	0.04	40	<1	0.04	2	451	2	<2	<1	12	0.02	<10	9
TP11-21	Soil	12	0.34	484	1	0.02	19	385	5	<2	5	19	0.03	<10	51
TP11-22	Soil	9	0.28	558	5	0.01	19	422	15	<2	2	17	0.01	<10	47
TP11-23	Soil	17	0.41	1649	3	0.01	16	1346	14	<2	4	16	0.01	<10	67
TP11-25	Soil	13	0.84	227	<1	0.02	27	919	6	<2	5	28	0.09	<10	59
TP11-26	Soil	9	0.72	463	<1	0.01	17	719	6	<2	3	29	0.04	<10	71
TP11-27	Soil	13	0.43	376	<1	0.02	12	687	7	<2	4	22	0.05	<10	53
TP11-28	Soil	9	0.36	298	<1	0.01	10	717	4	<2	2	15	0.05	<10	37
TP11-30	Soil	7	0.43	262	<1	0.02	12	333	4	<2	3	18	0.05	<10	47
TP11-31	Soil	15	0.78	713	<1	0.02	10	669	4	<2	8	26	0.08	<10	83
TP11-32	Soil	26	0.45	378	<1	0.02	13	634	7	<2	5	28	0.03	<10	54
TP11-33	Soil	10	0.49	319	<1	0.02	16	445	5	<2	4	16	0.07	<10	56
TP11-35	Soil	19	0.56	472	<1	0.02	12	630	3	<2	4	29	0.05	<10	57
TP11-36	Soil	14	0.55	698	<1	0.02	7	673	3	<2	7	28	0.04	<10	73
TP11-41	Soil	16	0.47	233	<1	0.02	9	622	5	<2	6	59	0.04	<10	45
TP11-42	Soil	21	0.59	701	<1	0.02	12	617	6	<2	6	58	0.05	<10	66
TP11-43	Soil	11	0.68	749	<1	0.02	12	641	4	<2	6	54	0.09	<10	61
TP11-44	Soil	12	0.67	312	<1	0.02	11	592	4	<2	6	47	0.08	<10	61
TP11-45	Soil	10	0.66	398	1	0.03	11	641	6	<2	5	59	0.10	<10	66
TP11-46	Soil	10	0.71	427	<1	0.02	15	511	6	<2	5	30	0.09	<10	62
TP11-47	Soil	9	0.53	380	<1	0.02	13	532	4	<2	4	49	0.09	<10	54
TP11-48	Soil	23	0.57	293	<1	0.02	16	352	4	<2	5	25	0.04	<10	62
TP11-49	Soil	9	0.45	454	<1	0.01	18	257	10	<2	3	11	0.06	<10	52
TP11-50	Soil	11	0.29	725	1	0.01	11	463	14	<2	2	10	0.03	<10	33
TP11-52	Soil	15	1.65	789	<1	0.02	58	1019	2	<2	14	60	0.07	<10	92
TP11-57	Soil	8	0.40	329	<1	0.02	11	484	4	<2	2	25	0.05	<10	45
TP11-58	Soil	25	0.66	288	<1	0.02	8	827	5	<2	6	38	0.06	<10	65
TP11-60	Soil	12	0.44	493	<1	0.02	13	926	7	<2	4	44	0.03	<10	52
TP11-64	Soil	16	0.31	123	<1	0.02	5	707	4	<2	3	32	0.04	<10	33
TP11-65	Soil	18	0.58	3172	<1	0.03	10	795	6	<2	6	84	0.03	<10	47
TP11-66	Soil	8	0.59	287	<1	0.02	12	196	7	<2	4	24	0.05	<10	70
TP11-67	Soil	11	0.58	347	<1	0.02	13	381	5	<2	5	33	0.06	<10	58



INSPECTORATE

A Bureau Veritas Group Company

#200 - 11620 Horseshoe Way

Richmond, British Columbia V7A 4V5
Canada

Certificate of Analysis

11-360-05118-01

Reliance Geological Services

3476 Dartmoor Place

Vancouver, BC V5S 4G2

Sample Description	Sample Type	La	Mg	Mn	Mo	Na	Ni	P	Pb	Sb	Sc	Sr	Ti	Tl	V
		30-AR-TR ppm	30-AR-TR %	30-AR-TR ppm	30-AR-TR ppm	30-AR-TR %	30-AR-TR ppm	30-AR-TR ppm	30-AR-TR ppm	30-AR-TR ppm	30-AR-TR ppm	30-AR-TR ppm	30-AR-TR ppm	30-AR-TR %	30-AR-TR ppm
		2	0.01	5	1	0.01	1	10	2	2	1	1	0.01	10	1
TP11-68	Soil	8	0.34	269	1	0.02	8	316	4	<2	3	35	0.04	<10	49
TP11-69	Soil	9	0.28	313	<1	0.03	7	781	3	<2	2	67	0.03	<10	34
TP11-73	Soil	13	0.85	400	<1	0.03	14	700	5	<2	6	43	0.09	<10	73
TP11-75	Soil	12	1.42	486	<1	0.04	21	977	<2	<2	7	59	0.05	<10	88
TP11-76	Soil	9	0.14	116	1	0.02	7	261	8	<2	1	17	0.02	<10	38
TP11-77	Soil	10	0.33	279	<1	0.01	11	268	10	<2	2	8	0.03	<10	46
TP11-78	Soil	8	0.41	325	<1	0.01	16	247	6	<2	3	9	0.06	<10	40
TP11-80	Soil	11	0.34	394	<1	0.02	12	541	5	<2	3	21	0.03	<10	42
TP11-82	Soil	11	0.34	420	<1	0.01	10	812	4	<2	2	15	0.04	<10	44
TP11-83	Soil	17	0.45	257	1	0.01	13	815	11	2	3	16	0.04	<10	59
TP11-85	Soil	28	0.43	318	<1	0.02	6	687	4	<2	5	29	0.04	<10	45
TP11-86	Soil	13	0.61	560	<1	0.02	10	351	9	<2	5	22	0.04	<10	61
TP11-87	Soil	14	0.62	424	<1	0.02	11	777	7	<2	5	28	0.07	<10	67
TP11-88	Soil	23	0.48	340	<1	0.02	9	738	6	<2	7	34	0.04	<10	54
TP11-89	Soil	52	0.97	875	<1	0.02	9	870	4	<2	14	40	0.08	<10	90
TP11-92	Soil	12	0.59	454	<1	0.02	12	398	5	<2	5	25	0.04	<10	62
TP11-93	Soil	11	0.50	300	<1	0.01	12	571	5	<2	3	17	0.05	<10	51
TP11-94	Soil	23	0.50	288	<1	0.02	7	804	7	<2	6	56	0.03	<10	51
TP11-95	Soil	8	0.77	499	<1	0.02	9	620	23	<2	7	33	0.05	<10	88
TP11-96	Soil	28	0.41	1512	2	0.02	9	650	9	3	10	37	0.02	<10	78
TP11-97	Soil	8	0.46	431	2	0.02	8	340	6	<2	5	25	0.09	<10	80
TP11-100	Soil	12	0.59	288	<1	0.02	10	598	6	<2	4	54	0.04	<10	55
TP11-103	Soil	14	0.28	192	3	0.03	6	457	10	<2	3	17	0.02	<10	34
TP11-104	Soil	11	0.46	291	<1	0.01	13	415	7	3	3	17	0.04	<10	46
TP11-105	Soil	8	0.47	303	<1	0.01	16	283	6	<2	3	13	0.06	<10	46
TP11-108	Soil	15	0.56	324	2	0.02	11	771	6	<2	6	17	0.06	<10	69
TP11-109	Soil	17	0.28	290	<1	0.02	8	512	3	2	4	10	0.04	<10	44
TP11-111	Soil	14	0.28	368	1	0.02	10	583	7	2	3	23	0.04	<10	38
TP11-113	Soil	59	0.82	346	<1	0.02	8	801	6	<2	9	32	0.04	<10	73
TP11-116	Soil	24	0.72	676	<1	0.02	7	622	4	<2	13	35	0.04	<10	76
TP11-117	Soil	21	0.42	348	<1	0.02	7	850	3	<2	6	46	0.07	<10	64
TP11-118	Soil	14	0.56	345	<1	0.02	11	213	5	<2	4	20	0.08	<10	64
TP11-121	Soil	52	0.43	441	<1	0.02	9	591	3	<2	8	33	0.02	<10	48
TP11-122	Soil	15	0.55	375	<1	0.02	12	734	5	<2	5	34	0.04	<10	51
TP11-123	Soil	33	0.44	529	<1	0.03	7	778	6	<2	5	45	0.03	<10	48
TP11-125	Soil	10	0.28	291	1	0.02	8	437	5	<2	2	35	0.03	<10	44
TP11-126	Soil	7	0.44	261	1	0.03	6	682	5	<2	2	70	0.02	<10	40
TP11-131	Soil	12	0.27	101	6	0.02	10	692	13	<2	1	17	0.02	<10	41
TP11-132	Soil	9	0.34	182	3	0.02	12	289	9	3	3	16	0.04	<10	63
TP11-133	Soil	4	0.07	46	<1	0.04	3	310	3	<2	<1	9	0.03	<10	21



INSPECTORATE

A Bureau Veritas Group Company

#200 - 11620 Horseshoe Way

Richmond, British Columbia V7A 4V5
Canada

Certificate of Analysis

11-360-05118-01

Reliance Geological Services

3476 Dartmoor Place

Vancouver, BC V5S 4G2

Sample Description	Sample Type	La	Mg	Mn	Mo	Na	Ni	P	Pb	Sb	Sc	Sr	Ti	Tl	V
		30-AR-TR ppm	30-AR-TR %	30-AR-TR ppm	30-AR-TR ppm	30-AR-TR %	30-AR-TR ppm	30-AR-TR ppm	30-AR-TR ppm	30-AR-TR ppm	30-AR-TR ppm	30-AR-TR ppm	30-AR-TR ppm	30-AR-TR %	30-AR-TR ppm
TP11-134	Soil	11	0.44	340	<1	0.01	14	184	7	<2	3	10	0.05	<10	44
TP11-136	Soil	9	0.58	191	<1	0.02	14	698	4	<2	4	19	0.05	<10	66
TP11-137	Soil	28	0.14	1152	2	0.02	4	851	<2	<2	3	17	0.04	<10	68
TP11-138	Soil	26	0.38	355	1	0.02	10	545	9	2	8	23	0.04	<10	51
TP11-139	Soil	30	0.41	507	<1	0.02	12	560	9	<2	6	23	0.05	<10	46
TP11-141	Soil	20	0.47	400	<1	0.02	11	475	19	<2	6	23	0.05	<10	65
TP11-143	Soil	19	0.49	443	<1	0.02	8	528	8	<2	6	38	0.08	<10	73
TP11-144	Soil	24	0.72	746	<1	0.02	7	796	8	4	12	38	0.10	<10	91
TP11-147	Soil	13	0.73	355	<1	0.02	9	295	7	<2	6	27	0.09	<10	83
TP11-149	Soil	29	1.07	783	<1	0.02	12	736	8	<2	8	66	0.02	<10	80
TP11-153	Soil	12	0.67	506	<1	0.01	14	408	8	<2	5	17	0.04	<10	61
TP11-154	Soil	12	0.47	241	2	0.03	10	772	5	<2	3	83	0.02	<10	50
TP11-155	Soil	7	0.45	218	2	0.03	4	824	5	<2	2	112	0.02	<10	33
TP11-156	Soil	12	0.99	634	2	0.04	8	445	3	<2	7	158	0.08	<10	74
TP11-160	Soil	12	0.24	396	4	0.02	7	439	32	<2	2	20	0.02	<10	34
TP11-161	Soil	10	0.28	199	2	0.01	8	380	15	<2	2	14	0.03	<10	32
TP11-162	Soil	10	0.51	358	<1	0.02	17	382	6	<2	3	15	0.08	<10	57
TP11-163	Soil	15	0.53	538	<1	0.01	11	747	5	<2	6	20	0.09	<10	62
TP11-164	Soil	19	0.70	306	<1	0.02	17	879	4	<2	9	25	0.07	<10	67
TP11-165	Soil	9	0.28	610	<1	0.02	9	481	5	<2	2	17	0.05	<10	42
TP11-166	Soil	17	0.29	626	<1	0.02	8	678	7	<2	5	19	0.04	<10	39
TP11-167	Soil	20	0.28	749	<1	0.01	9	542	9	<2	7	18	0.03	<10	44
TP11-188	Soil	41	0.37	324	3	0.02	12	622	24	<2	3	27	0.03	<10	52
TP11-189	Soil	12	0.46	407	<1	0.01	13	543	9	<2	4	18	0.05	<10	52
TP11-190	Soil	8	0.36	355	<1	0.02	10	493	7	<2	3	18	0.04	<10	50
TP11-191	Soil	8	0.56	802	<1	0.02	13	467	7	<2	7	18	0.04	<10	72
TP11-192	Soil	<2	0.03	56	<1	0.03	2	445	<2	<2	<1	10	0.02	<10	16
TP11-193	Soil	20	0.46	319	<1	0.01	14	619	6	<2	4	18	0.04	<10	50
TP11-194	Soil	24	0.36	588	1	0.02	11	819	6	<2	6	22	0.05	<10	43
TP11-195	Soil	12	0.29	295	<1	0.02	10	447	15	<2	2	14	0.03	<10	44
TP11-196	Soil	10	0.43	569	<1	0.01	15	401	56	3	3	12	0.06	<10	59
TP11-197	Soil	13	0.74	452	<1	0.02	12	521	4	<2	5	29	0.14	<10	83
TP11-198	Soil	11	0.51	354	<1	0.02	10	712	5	<2	5	26	0.08	<10	68
TP11-200	Soil	28	0.83	1282	<1	0.02	7	1312	4	2	13	35	0.10	<10	92
TP11-202	Soil	16	0.95	718	<1	0.02	9	685	6	<2	9	26	0.08	<10	86
TP11-1426	Soil	7	0.37	230	<1	<0.01	11	253	6	<2	2	7	0.06	<10	47
TP11-1429	Soil	9	0.30	374	1	0.01	11	376	16	3	1	10	0.04	<10	44
TP11-1431	Soil	20	0.48	1752	<1	0.01	12	285	137	3	3	10	0.02	<10	52
TP11-1432	Soil	8	0.36	309	<1	0.01	14	271	40	<2	2	9	0.05	<10	44
TP11-1433	Soil	45	0.74	1985	2	0.01	8	901	23	7	10	29	<0.01	<10	57



INSPECTORATE

A Bureau Veritas Group Company

#200 - 11620 Horseshoe Way

Richmond, British Columbia V7A 4V5
Canada

Certificate of Analysis

11-360-05118-01

Reliance Geological Services

3476 Dartmoor Place

Vancouver, BC V5S 4G2

Sample Description	Sample Type	La	Mg	Mn	Mo	Na	Ni	P	Pb	Sb	Sc	Sr	Ti	Tl	V
		30-AR-TR ppm	30-AR-TR %	30-AR-TR ppm	30-AR-TR ppm	30-AR-TR %	30-AR-TR ppm	30-AR-TR ppm	30-AR-TR ppm	30-AR-TR ppm	30-AR-TR ppm	30-AR-TR ppm	30-AR-TR %	30-AR-TR ppm	30-AR-TR ppm
TP11-4097	Soil	17	0.09	985	3	0.01	6	338	24	<2	<1	14	0.01	<10	19
TP11-4098	Soil	13	0.35	410	<1	0.01	13	242	7	<2	2	10	0.06	<10	40
TP11-4099	Soil	18	0.17	1283	<1	<0.01	6	151	16	<2	1	11	0.02	<10	20
TP11-4100	Soil	10	0.38	453	<1	0.01	14	222	7	2	2	10	0.06	<10	44
TP11-4101	Soil	12	0.34	375	<1	0.01	13	317	8	<2	2	11	0.05	<10	42
TP11-4102	Soil	13	0.48	543	<1	0.01	14	633	10	4	3	16	0.04	<10	43
TP11-4103	Soil	18	0.73	1105	<1	0.01	14	768	28	4	4	25	0.03	<10	54
TP11-4104	Soil	14	0.24	688	<1	0.02	7	776	22	<2	1	13	0.01	<10	40
TP11-4127	Soil	14	0.33	573	<1	0.01	11	309	7	<2	2	7	0.03	<10	40
TP11-4128	Soil	11	0.34	300	<1	0.01	12	288	10	<2	2	9	0.07	<10	48
TP11-4130	Soil	10	0.41	408	<1	0.01	14	234	12	<2	3	10	0.06	<10	40
TP11-4153	Soil	9	0.33	372	<1	0.01	13	414	11	<2	1	10	0.04	<10	48
TP11-4154	Soil	10	0.24	291	<1	0.01	10	457	10	<2	1	10	0.03	<10	46
TP11-4156	Soil	11	0.31	380	<1	0.01	11	305	32	<2	2	10	0.04	<10	37
TP11-4157	Soil	7	0.13	493	2	0.01	11	410	11	2	<1	11	0.02	<10	41
TP11-4158	Soil	8	0.37	426	<1	0.01	15	420	30	2	1	10	0.04	<10	49
TP11-4159	Soil	9	0.41	498	<1	0.01	14	515	12	2	2	10	0.04	<10	47
TP11-4160	Soil	7	0.33	280	<1	0.01	13	419	17	<2	1	10	0.04	<10	42
TP11-4162	Soil	38	0.34	1115	<1	0.01	10	698	13	7	5	20	0.02	<10	50
TP11-4181	Soil	10	0.39	347	<1	0.01	15	229	9	<2	2	9	0.06	<10	41
TP11-4187	Soil	10	0.28	416	<1	0.01	10	406	17	5	2	10	0.04	<10	45
TP11-4188	Soil	14	0.45	521	<1	0.01	10	427	7	3	2	8	0.04	<10	48
TP11-4189	Soil	9	0.53	508	<1	0.01	17	369	6	<2	3	11	0.06	<10	58
TP11-4191	Soil	7	0.32	467	<1	0.01	10	571	8	<2	1	12	0.04	<10	53
TP11-4209	Soil	16	0.31	631	2	0.01	17	668	15	3	2	20	<0.01	<10	40
TP11-4213	Soil	12	0.42	432	<1	0.01	14	483	10	<2	3	12	0.04	<10	44
TP11-4214	Soil	7	0.29	241	<1	0.01	11	319	12	<2	2	10	0.04	<10	53
TP11-4215	Soil	23	0.42	603	<1	0.01	13	312	20	<2	4	9	0.03	<10	52
TP11-4216	Soil	9	0.39	350	<1	0.01	14	524	7	3	2	12	0.06	<10	44
TP11-4217	Soil	9	0.40	272	<1	0.01	14	316	9	<2	2	10	0.05	<10	58
TP11-4218	Soil	17	0.44	543	<1	0.01	14	372	11	<2	4	14	0.04	<10	47
TP11-4219	Soil	11	0.38	620	2	0.01	15	577	18	<2	2	12	0.03	<10	56
TP11-4236	Soil	10	0.32	204	<1	0.01	12	266	7	<2	2	10	0.06	<10	52
TP11-4238	Soil	12	0.36	428	<1	0.01	13	533	9	3	2	14	0.04	<10	49
TP11-4239	Soil	8	0.16	426	<1	0.02	8	912	7	<2	<1	15	<0.01	<10	38
TP11-4240	Soil	7	0.27	180	<1	0.01	9	275	7	<2	2	12	0.06	<10	57
TP11-4242	Soil	8	0.29	204	<1	<0.01	10	386	9	<2	2	11	0.04	<10	45
TP11-4243	Soil	10	0.31	299	<1	0.01	11	325	9	<2	3	11	0.02	<10	49
TP11-4244	Soil	9	0.34	329	<1	0.01	13	412	7	<2	2	9	0.05	<10	41
TP11-4246	Soil	5	0.13	158	<1	0.02	6	555	4	2	<1	12	0.03	<10	38



INSPECTORATE

A Bureau Veritas Group Company

#200 - 11620 Horseshoe Way

Richmond, British Columbia V7A 4V5
Canada

Certificate of Analysis

11-360-05118-01

Reliance Geological Services

3476 Dartmoor Place

Vancouver, BC V5S 4G2

Sample Description	Sample Type	La	Mg	Mn	Mo	Na	Ni	P	Pb	Sb	Sc	Sr	Ti	Tl	V
		30-AR-TR ppm	30-AR-TR %	30-AR-TR ppm	30-AR-TR ppm	30-AR-TR %	30-AR-TR ppm	30-AR-TR ppm	30-AR-TR ppm	30-AR-TR ppm	30-AR-TR ppm	30-AR-TR ppm	30-AR-TR ppm	30-AR-TR %	30-AR-TR ppm
TP11-4264	Soil	8	0.40	228	<1	0.01	17	317	5	<2	3	15	0.06	<10	48
TP11-4265	Soil	17	0.31	402	<1	0.02	14	511	8	<2	2	19	0.04	<10	48
TP11-4266	Soil	13	0.42	334	<1	0.01	17	299	8	<2	3	11	0.07	<10	47
TP11-4267	Soil	14	0.32	433	<1	0.01	11	734	7	<2	2	12	0.04	<10	37
TP11-4268	Soil	12	0.37	323	<1	0.01	11	403	15	<2	2	15	0.03	<10	48
TP11-4269	Soil	10	0.39	385	<1	0.01	11	367	10	<2	2	13	0.03	<10	44
TP11-4270	Soil	8	0.30	282	<1	0.01	11	607	9	3	2	10	0.04	<10	43
TP11-4272	Soil	17	0.25	752	<1	0.01	10	467	16	<2	3	15	0.02	<10	32
TP11-4273	Soil	8	0.38	322	<1	0.01	14	464	9	<2	2	14	0.05	<10	54
TP11-4300	Soil	8	0.44	380	<1	0.02	15	463	7	<2	2	25	0.06	<10	53
TP11-4302	Soil	11	0.47	348	<1	0.01	13	535	17	<2	3	15	0.04	<10	44
TP11-4320	Soil	9	0.28	252	<1	0.01	10	449	21	<2	2	11	0.04	<10	43
TP11-4321	Soil	11	0.30	311	<1	0.01	11	488	12	2	2	10	0.04	<10	39
TP11-4322	Soil	19	0.41	327	<1	0.01	13	428	12	<2	4	13	0.04	<10	45
TP11-4323	Soil	18	0.41	309	<1	0.01	12	328	10	<2	3	14	0.05	<10	46
TP11-4325	Soil	12	0.46	422	<1	0.01	14	602	13	<2	3	17	0.06	<10	54
TP11-4327	Soil	7	0.41	306	<1	0.01	13	422	10	<2	2	15	0.06	<10	49
TP11-4328	Soil	10	0.50	240	<1	0.01	10	501	6	<2	3	17	0.04	<10	48
TP11-4329	Soil	15	0.51	285	<1	0.02	15	850	8	<2	4	24	0.03	<10	54
TP11-4377	Soil	15	0.35	278	<1	0.01	10	558	10	<2	2	15	0.04	<10	44
TP11-4378	Soil	15	0.05	140	<1	0.03	3	609	<2	<2	1	19	0.06	<10	174
TP11-4382	Soil	8	0.35	488	<1	0.01	12	410	10	<2	2	15	0.06	<10	55



INSPECTORATE

A Bureau Veritas Group Company

#200 - 11620 Horseshoe Way

Richmond, British Columbia V7A 4V5
Canada

Certificate of Analysis

11-360-05118-01

Reliance Geological Services

3476 Dartmoor Place

Vancouver, BC V5S 4G2

Sample Description	Sample Type	W	Zn	Zr
		30-AR-TR	30-AR-TR	30-AR-TR
		ppm	ppm	ppm
TP11-1	Soil	<10	85	3
TP11-2	Soil	<10	56	3
TP11-5	Soil	<10	61	<2
TP11-6	Soil	<10	65	<2
TP11-8	Soil	<10	65	2
TP11-17	Soil	<10	51	2
TP11-18	Soil	<10	44	<2
TP11-19	Soil	<10	47	<2
TP11-20	Soil	<10	6	<2
TP11-21	Soil	<10	42	<2
TP11-22	Soil	<10	52	<2
TP11-23	Soil	<10	51	2
TP11-25	Soil	<10	46	5
TP11-26	Soil	<10	48	<2
TP11-27	Soil	<10	50	2
TP11-28	Soil	<10	37	2
TP11-30	Soil	<10	40	<2
TP11-31	Soil	<10	55	<2
TP11-32	Soil	<10	49	<2
TP11-33	Soil	<10	47	3
TP11-35	Soil	<10	45	<2
TP11-36	Soil	<10	57	<2
TP11-41	Soil	<10	51	<2
TP11-42	Soil	<10	53	<2
TP11-43	Soil	<10	49	<2
TP11-44	Soil	<10	49	3
TP11-45	Soil	<10	51	3
TP11-46	Soil	<10	55	2
TP11-47	Soil	<10	40	3
TP11-48	Soil	<10	44	<2
TP11-49	Soil	<10	50	2
TP11-50	Soil	<10	40	<2
TP11-52	Soil	<10	48	6
TP11-57	Soil	<10	43	<2
TP11-58	Soil	<10	69	2
TP11-60	Soil	<10	59	<2
TP11-64	Soil	<10	37	<2
TP11-65	Soil	<10	78	<2
TP11-66	Soil	<10	50	<2
TP11-67	Soil	<10	49	2



INSPECTORATE

A Bureau Veritas Group Company

#200 - 11620 Horseshoe Way

Richmond, British Columbia V7A 4V5
Canada

Certificate of Analysis

11-360-05118-01

Reliance Geological Services

3476 Dartmoor Place

Vancouver, BC V5S 4G2

Sample Description	Sample Type	W	Zn	Zr
		30-AR-TR	30-AR-TR	30-AR-TR
		ppm	ppm	ppm
		10	2	2
TP11-68	Soil	<10	43	<2
TP11-69	Soil	<10	28	<2
TP11-73	Soil	<10	50	3
TP11-75	Soil	<10	54	2
TP11-76	Soil	<10	22	<2
TP11-77	Soil	<10	41	<2
TP11-78	Soil	<10	42	<2
TP11-80	Soil	<10	48	<2
TP11-82	Soil	<10	41	<2
TP11-83	Soil	<10	58	<2
TP11-85	Soil	<10	57	<2
TP11-86	Soil	<10	53	<2
TP11-87	Soil	<10	57	<2
TP11-88	Soil	<10	55	<2
TP11-89	Soil	<10	72	<2
TP11-92	Soil	<10	47	<2
TP11-93	Soil	<10	45	<2
TP11-94	Soil	<10	63	<2
TP11-95	Soil	<10	85	2
TP11-96	Soil	<10	76	<2
TP11-97	Soil	<10	58	<2
TP11-100	Soil	<10	36	<2
TP11-103	Soil	<10	30	<2
TP11-104	Soil	<10	44	<2
TP11-105	Soil	<10	45	3
TP11-108	Soil	<10	52	2
TP11-109	Soil	<10	31	3
TP11-111	Soil	<10	45	<2
TP11-113	Soil	<10	58	<2
TP11-116	Soil	<10	64	<2
TP11-117	Soil	<10	63	<2
TP11-118	Soil	<10	47	<2
TP11-121	Soil	<10	36	<2
TP11-122	Soil	<10	47	<2
TP11-123	Soil	<10	44	<2
TP11-125	Soil	<10	42	<2
TP11-126	Soil	<10	29	<2
TP11-131	Soil	<10	42	<2
TP11-132	Soil	<10	45	<2
TP11-133	Soil	<10	12	<2



INSPECTORATE

A Bureau Veritas Group Company

#200 - 11620 Horseshoe Way

Richmond, British Columbia V7A 4V5
Canada

Certificate of Analysis

11-360-05118-01

Reliance Geological Services

3476 Dartmoor Place

Vancouver, BC V5S 4G2

Sample Description	Sample Type	W	Zn	Zr
		30-AR-TR	30-AR-TR	30-AR-TR
		ppm	ppm	ppm
TP11-134	Soil	<10	44	<2
TP11-136	Soil	<10	40	<2
TP11-137	Soil	<10	21	<2
TP11-138	Soil	<10	60	2
TP11-139	Soil	<10	60	3
TP11-141	Soil	<10	87	<2
TP11-143	Soil	<10	71	3
TP11-144	Soil	<10	95	2
TP11-147	Soil	<10	66	<2
TP11-149	Soil	<10	70	2
TP11-153	Soil	<10	60	3
TP11-154	Soil	<10	39	<2
TP11-155	Soil	<10	22	<2
TP11-156	Soil	<10	56	<2
TP11-160	Soil	<10	56	<2
TP11-161	Soil	<10	40	<2
TP11-162	Soil	<10	55	3
TP11-163	Soil	<10	50	4
TP11-164	Soil	<10	53	4
TP11-165	Soil	<10	48	<2
TP11-166	Soil	<10	55	2
TP11-167	Soil	<10	69	<2
TP11-188	Soil	<10	52	<2
TP11-189	Soil	<10	52	2
TP11-190	Soil	<10	44	<2
TP11-191	Soil	<10	58	<2
TP11-192	Soil	<10	11	<2
TP11-193	Soil	<10	53	<2
TP11-194	Soil	<10	62	6
TP11-195	Soil	<10	64	<2
TP11-196	Soil	<10	139	<2
TP11-197	Soil	<10	65	3
TP11-198	Soil	<10	53	2
TP11-200	Soil	<10	94	3
TP11-202	Soil	<10	66	<2
TP11-1426	Soil	<10	50	<2
TP11-1429	Soil	<10	57	<2
TP11-1431	Soil	<10	136	<2
TP11-1432	Soil	<10	64	<2
TP11-1433	Soil	<10	124	<2



INSPECTORATE

A Bureau Veritas Group Company

#200 - 11620 Horseshoe Way

Richmond, British Columbia V7A 4V5
Canada

Certificate of Analysis

11-360-05118-01

Reliance Geological Services

3476 Dartmoor Place

Vancouver, BC V5S 4G2

Sample Description	Sample Type	W	Zn	Zr
		30-AR-TR	30-AR-TR	30-AR-TR
		ppm	ppm	ppm
TP11-4097	Soil	<10	56	<2
TP11-4098	Soil	<10	46	<2
TP11-4099	Soil	<10	51	<2
TP11-4100	Soil	<10	46	<2
TP11-4101	Soil	<10	57	<2
TP11-4102	Soil	<10	55	<2
TP11-4103	Soil	<10	115	<2
TP11-4104	Soil	<10	70	<2
TP11-4127	Soil	<10	56	<2
TP11-4128	Soil	<10	45	<2
TP11-4130	Soil	<10	50	<2
TP11-4153	Soil	<10	56	<2
TP11-4154	Soil	<10	42	<2
TP11-4156	Soil	<10	73	<2
TP11-4157	Soil	<10	60	<2
TP11-4158	Soil	<10	124	<2
TP11-4159	Soil	<10	63	<2
TP11-4160	Soil	<10	54	<2
TP11-4162	Soil	<10	87	<2
TP11-4181	Soil	<10	48	<2
TP11-4187	Soil	<10	56	<2
TP11-4188	Soil	<10	49	<2
TP11-4189	Soil	<10	64	<2
TP11-4191	Soil	<10	68	<2
TP11-4209	Soil	<10	65	<2
TP11-4213	Soil	<10	57	<2
TP11-4214	Soil	<10	45	<2
TP11-4215	Soil	<10	76	<2
TP11-4216	Soil	<10	49	<2
TP11-4217	Soil	<10	55	<2
TP11-4218	Soil	<10	92	<2
TP11-4219	Soil	<10	94	<2
TP11-4236	Soil	<10	44	<2
TP11-4238	Soil	<10	53	<2
TP11-4239	Soil	<10	39	<2
TP11-4240	Soil	<10	37	<2
TP11-4242	Soil	<10	41	<2
TP11-4243	Soil	<10	70	<2
TP11-4244	Soil	<10	48	<2
TP11-4246	Soil	<10	35	<2



INSPECTORATE

A Bureau Veritas Group Company

#200 - 11620 Horseshoe Way

Richmond, British Columbia V7A 4V5
Canada

Certificate of Analysis

11-360-05118-01

Reliance Geological Services

3476 Dartmoor Place

Vancouver, BC V5S 4G2

Sample Description	Sample Type	W	Zn	Zr
		30-AR-TR	30-AR-TR	30-AR-TR
		ppm	ppm	ppm
		10	2	2
TP11-4264	Soil	<10	46	<2
TP11-4265	Soil	<10	48	<2
TP11-4266	Soil	<10	47	<2
TP11-4267	Soil	<10	45	<2
TP11-4268	Soil	<10	51	<2
TP11-4269	Soil	<10	50	<2
TP11-4270	Soil	<10	50	<2
TP11-4272	Soil	<10	111	<2
TP11-4273	Soil	<10	65	<2
TP11-4300	Soil	<10	59	<2
TP11-4302	Soil	<10	89	<2
TP11-4320	Soil	<10	58	<2
TP11-4321	Soil	<10	50	<2
TP11-4322	Soil	<10	60	<2
TP11-4323	Soil	<10	72	<2
TP11-4325	Soil	<10	74	2
TP11-4327	Soil	<10	57	<2
TP11-4328	Soil	<10	59	<2
TP11-4329	Soil	<10	85	<2
TP11-4377	Soil	<10	49	<2
TP11-4378	Soil	<10	18	<2
TP11-4382	Soil	<10	49	<2



INSPECTORATE

A Bureau Veritas Group Company

#200 - 11620 Horseshoe Way

Richmond, British Columbia V7A 4V5
Canada

Certificate of Analysis

11-360-05118-01

Reliance Geological Services

3476 Dartmoor Place

Vancouver, BC V5S 4G2

Sample Description	Sample Type	Au	Ag	Al	As	Ba	Bi	Ca	Cd	Co	Cr	Cu	Fe	Hg	K
		Au-IAT-AA ppm 0.005	30-AR-TR ppm 0.1	30-AR-TR % 0.01	30-AR-TR ppm 5	30-AR-TR ppm 10	30-AR-TR ppm 2	30-AR-TR % 0.01	30-AR-TR ppm 0.5	30-AR-TR ppm 1	30-AR-TR ppm 1	30-AR-TR ppm 1	30-AR-TR % 0.01	30-AR-TR ppm 3	30-AR-TR % 0.01
TP11-1	Soil	<0.1	1.22	<5	313	<2	0.50	<0.5	8	17	17	1.81	<3	0.07	
TP11-1 Dup		<0.1	1.21	<5	311	<2	0.49	<0.5	8	17	17	1.78	<3	0.07	
QCV1107-01256-0002-BLK		<0.1	<0.01	<5	<10	<2	<0.01	<0.5	<1	<1	<1	<0.01	<3	<0.01	
STD-OREAS94-2A expected		3.4							23		11300				
STD-OREAS94-2A result		3.3							21		>10000				
TP11-32	Soil	<0.1	1.49	9	311	<2	0.32	<0.5	7	25	32	2.44	<3	0.08	
TP11-32 Dup		<0.1	1.50	9	313	<2	0.31	<0.5	7	25	31	2.52	<3	0.08	
QCV1107-01256-0005-BLK		<0.1	<0.01	<5	<10	<2	<0.01	<0.5	<1	<1	<1	<0.01	<3	<0.01	
STD-OREAS94-2A expected		3.4							23		11300				
STD-OREAS94-2A result		3.2							21		>10000				
TP11-64	Soil	<0.1	0.78	<5	134	<2	0.42	<0.5	6	10	20	1.30	<3	0.04	
TP11-64 Dup		<0.1	0.80	<5	136	<2	0.43	<0.5	5	10	19	1.28	<3	0.04	
QCV1107-01256-0008-BLK		<0.1	<0.01	<5	<10	<2	<0.01	<0.5	<1	<1	<1	<0.01	<3	<0.01	
STD-CDN-ME-6 expected		101									6130				
STD-CDN-ME-6 result		>100									6669				
TP11-89	Soil	<0.1	2.07	<5	577	<2	0.71	<0.5	13	17	23	3.83	<3	0.21	
TP11-89 Dup		<0.1	2.04	<5	567	<2	0.71	<0.5	12	17	23	3.83	<3	0.20	
QCV1107-01256-0011-BLK		<0.1	<0.01	<5	<10	<2	<0.01	<0.5	<1	<1	<1	<0.01	<3	<0.01	
STD-OREAS94-2A expected		3.4							23		11300				
STD-OREAS94-2A result		3.6							23		>10000				
TP11-121	Soil	<0.1	1.44	6	221	<2	0.48	<0.5	6	16	28	2.06	<3	0.06	
TP11-121 Dup		<0.1	1.49	6	227	<2	0.48	<0.5	7	16	29	2.10	<3	0.05	
QCV1107-01256-0014-BLK		<0.1	<0.01	<5	<10	<2	<0.01	<0.5	<1	<1	<1	<0.01	<3	<0.01	
STD-CDN-ME-8 expected		61.7									1030				
STD-CDN-ME-8 result		62.7									1030				
TP11-153	Soil	<0.1	2.10	6	161	<2	0.20	<0.5	10	22	19	2.75	<3	0.09	
TP11-153 Dup		<0.1	2.01	7	161	<2	0.19	<0.5	10	22	18	2.72	<3	0.08	
QCV1107-01256-0017-BLK		<0.1	<0.01	<5	<10	<2	<0.01	<0.5	<1	<1	<1	<0.01	<3	<0.01	
STD-CDN-ME-6 expected		101									6130				
STD-CDN-ME-6 result		>100									6281				
TP11-194	Soil	<0.1	0.85	<5	281	<2	0.34	<0.5	8	17	25	2.50	<3	0.14	
TP11-194 Dup		<0.1	0.84	<5	282	<2	0.35	<0.5	8	17	24	2.40	<3	0.13	
QCV1107-01256-0020-BLK		<0.1	<0.01	<5	<10	<2	<0.01	<0.5	<1	<1	<1	<0.01	<3	<0.01	
STD-CDN-ME-6 expected		101									6130				
STD-CDN-ME-6 result		>100									6520				
TP11-4103	Soil	<0.1	1.45	<5	208	<2	0.37	<0.5	13	23	17	2.92	<3	0.08	
TP11-4103 Dup		<0.1	1.43	<5	202	<2	0.36	<0.5	13	22	17	2.79	<3	0.08	
QCV1107-01256-0023-BLK		<0.1	<0.01	<5	<10	<2	<0.01	<0.5	<1	<1	<1	<0.01	<3	<0.01	
STD-OREAS94-2A expected		3.4							23		11300				
STD-OREAS94-2A result		3.5							22		>10000				



INSPECTORATE

A Bureau Veritas Group Company

#200 - 11620 Horseshoe Way

Richmond, British Columbia V7A 4V5
Canada

Certificate of Analysis

11-360-05118-01

Reliance Geological Services

3476 Dartmoor Place

Vancouver, BC V5S 4G2

Sample Description	Sample Type	Au	Ag	Al	As	Ba	Bi	Ca	Cd	Co	Cr	Cu	Fe	Hg	K
		Au-IAT-AA ppm 0.005	30-AR-TR ppm 0.1	30-AR-TR % 0.01	30-AR-TR ppm 5	30-AR-TR ppm 10	30-AR-TR ppm 2	30-AR-TR % 0.01	30-AR-TR ppm 0.5	30-AR-TR ppm 1	30-AR-TR ppm 1	30-AR-TR ppm 1	30-AR-TR % 0.01	30-AR-TR ppm 3	30-AR-TR % 0.01
TP11-4209	Soil		<0.1	1.34	9	348	<2	0.17	<0.5	6	29	39	2.21	<3	0.09
TP11-4209 Dup			<0.1	1.35	8	350	<2	0.18	<0.5	6	30	39	2.22	<3	0.10
QCV1107-01256-0026-BLK			<0.1	<0.01	<5	<10	<2	<0.01	<0.5	<1	<1	<1	<0.01	<3	<0.01
STD-OREAS94-2A expected			3.4							23		11300			
STD-OREAS94-2A result			3.5							22		>10000			
TP11-4266	Soil		<0.1	1.37	8	104	<2	0.13	<0.5	7	26	20	2.20	<3	0.10
TP11-4266 Dup			<0.1	1.32	8	106	<2	0.11	<0.5	7	25	20	2.14	<3	0.09
QCV1107-01256-0029-BLK			<0.1	<0.01	<5	<10	<2	<0.01	<0.5	<1	<1	<1	<0.01	<3	<0.01
STD-CDN-ME-8 expected			61.7									1030			
STD-CDN-ME-8 result			64.6									1054			
QCV1107-01256-0031-BLK			<0.1	<0.01	<5	<10	<2	<0.01	<0.5	<1	<1	<1	<0.01	<3	<0.01
TP11-4378	Soil		<0.1	0.91	68	78	3	0.17	<0.5	2	8	12	5.27	<3	0.02
TP11-4378 Dup			<0.1	0.90	67	77	4	0.17	<0.5	2	8	12	5.23	<3	0.02
QCV1107-01256-0033-BLK			<0.1	<0.01	<5	<10	<2	<0.01	<0.5	<1	<1	<1	<0.01	<3	<0.01
STD-OREAS94-2A expected			3.4							23		11300			
STD-OREAS94-2A result			3.5							23		>10000			
TP11-1	Soil	0.013													
TP11-1 Dup		0.010													
STD-OxG84 expected		0.922													
STD-OxG84 result		0.885													
TP11-32	Soil	0.005													
TP11-32 Dup		0.010													
QCV1107-01257-0004-BLK		<0.005													
TP11-64	Soil	0.007													
TP11-64 Dup		0.012													
STD-OxG84 expected		0.922													
STD-OxG84 result		0.914													
TP11-89	Soil	<0.005													
TP11-89 Dup		<0.005													
QCV1107-01257-0008-BLK		<0.005													
TP11-121	Soil	0.008													
TP11-121 Dup		<0.005													
STD-OxG84 expected		0.922													
STD-OxG84 result		0.940													
TP11-153	Soil	<0.005													
TP11-153 Dup		<0.005													
QCV1107-01257-0012-BLK		<0.005													
TP11-194	Soil	<0.005													
TP11-194 Dup		0.007													
STD-OxG84 expected		0.922													
STD-OxG84 result		0.928													



INSPECTORATE

A Bureau Veritas Group Company

#200 - 11620 Horseshoe Way

Richmond, British Columbia V7A 4V5
Canada

Certificate of Analysis

11-360-05118-01

Reliance Geological Services

3476 Dartmoor Place

Vancouver, BC V5S 4G2

Sample Description	Sample Type	Au	Ag	Al	As	Ba	Bi	Ca	Cd	Co	Cr	Cu	Fe	Hg	K
		Au-1AT-AA ppm	30-AR-TR ppm	30-AR-TR %	30-AR-TR ppm	30-AR-TR ppm	30-AR-TR ppm	30-AR-TR %	30-AR-TR ppm	30-AR-TR ppm	30-AR-TR ppm	30-AR-TR ppm	30-AR-TR %	30-AR-TR ppm	30-AR-TR ppm
		0.005	0.1	0.01	5	10	2	0.01	0.5	1	1	1	0.01	3	0.01
TP11-4103	Soil	<0.005													
TP11-4103 Dup		<0.005													
QCV1107-01257-0016-BLK		<0.005													
STD-OxG84 expected		0.922													
STD-OxG84 result		0.939													
TP11-4266	Soil	0.008													
TP11-4266 Dup		0.012													
QCV1107-01257-0020-BLK		0.008													
TP11-4378	Soil	<0.005													
TP11-4378 Dup		<0.005													
QCV1107-01257-0022-BLK		<0.005													



INSPECTORATE

A Bureau Veritas Group Company

#200 - 11620 Horseshoe Way

Richmond, British Columbia V7A 4V5
Canada

Certificate of Analysis

11-360-05118-01

Reliance Geological Services

3476 Dartmoor Place

Vancouver, BC V5S 4G2

Sample Description	Sample Type	La	Mg	Mn	Mo	Na	Ni	P	Pb	Sb	Sc	Sr	Ti	Tl	V
		30-AR-TR ppm	30-AR-TR %	30-AR-TR ppm	30-AR-TR ppm	30-AR-TR %	30-AR-TR ppm	30-AR-TR ppm	30-AR-TR ppm	30-AR-TR ppm	30-AR-TR ppm	30-AR-TR ppm	30-AR-TR %	30-AR-TR ppm	30-AR-TR ppm
TP11-1	Soil	25	0.42	190	2	0.02	9	878	5	<2	6	43	0.06	<10	59
TP11-1 Dup		25	0.42	187	1	0.02	9	855	5	<2	6	43	0.06	<10	59
QCV1107-01256-0002-BLK		<2	<0.01	<5	<1	<0.01	<1	<10	<2	<2	<1	<1	<0.01	<10	<1
STD-OREAS94-2A expected									31						
STD-OREAS94-2A result									35						
TP11-32	Soil	26	0.45	378	<1	0.02	13	634	7	<2	5	28	0.03	<10	54
TP11-32 Dup		26	0.46	386	<1	0.02	13	621	6	<2	5	29	0.03	<10	56
QCV1107-01256-0005-BLK		<2	<0.01	<5	<1	<0.01	<1	<10	<2	<2	<1	<1	<0.01	<10	<1
STD-OREAS94-2A expected									31						
STD-OREAS94-2A result									34						
TP11-64	Soil	16	0.31	123	<1	0.02	5	707	4	<2	3	32	0.04	<10	33
TP11-64 Dup		16	0.32	125	<1	0.02	5	745	4	<2	3	33	0.04	<10	34
QCV1107-01256-0008-BLK		<2	<0.01	<5	<1	<0.01	<1	<10	<2	<2	<1	<1	<0.01	<10	<1
STD-CDN-ME-6 expected									10200						
STD-CDN-ME-6 result									9738						
TP11-89	Soil	52	0.97	875	<1	0.02	9	870	4	<2	14	40	0.08	<10	90
TP11-89 Dup		51	0.94	826	<1	0.02	8	890	5	<2	14	42	0.07	<10	93
QCV1107-01256-0011-BLK		<2	<0.01	<5	<1	<0.01	<1	<10	<2	<2	<1	<1	<0.01	<10	<1
STD-OREAS94-2A expected									31						
STD-OREAS94-2A result									34						
TP11-121	Soil	52	0.43	441	<1	0.02	9	591	3	<2	8	33	0.02	<10	48
TP11-121 Dup		53	0.45	435	<1	0.02	9	601	4	<2	9	35	0.02	<10	50
QCV1107-01256-0014-BLK		<2	<0.01	<5	<1	<0.01	<1	<10	<2	<2	<1	<1	<0.01	<10	<1
STD-CDN-ME-8 expected									19400						
STD-CDN-ME-8 result									>10000						
TP11-153	Soil	12	0.67	506	<1	0.01	14	408	8	<2	5	17	0.04	<10	61
TP11-153 Dup		12	0.66	485	<1	0.01	14	401	8	3	5	17	0.04	<10	60
QCV1107-01256-0017-BLK		<2	<0.01	<5	<1	<0.01	<1	<10	<2	<2	<1	<1	<0.01	<10	<1
STD-CDN-ME-6 expected									10200						
STD-CDN-ME-6 result									9773						
TP11-194	Soil	24	0.36	588	1	0.02	11	819	6	<2	6	22	0.05	<10	43
TP11-194 Dup		24	0.36	586	1	0.02	11	779	7	<2	6	22	0.05	<10	42
QCV1107-01256-0020-BLK		<2	<0.01	<5	<1	<0.01	<1	<10	<2	<2	<1	<1	<0.01	<10	<1
STD-CDN-ME-6 expected									10200						
STD-CDN-ME-6 result									9814						
TP11-4103	Soil	18	0.73	1105	<1	0.01	14	768	28	4	4	25	0.03	<10	54
TP11-4103 Dup		18	0.74	1106	<1	0.01	14	774	30	2	4	25	0.03	<10	53
QCV1107-01256-0023-BLK		<2	<0.01	<5	<1	<0.01	<1	<10	<2	<2	<1	<1	<0.01	<10	<1
STD-OREAS94-2A expected									31						
STD-OREAS94-2A result									32						



INSPECTORATE

A Bureau Veritas Group Company

#200 - 11620 Horseshoe Way

Richmond, British Columbia V7A 4V5
Canada

Certificate of Analysis

11-360-05118-01

Reliance Geological Services

3476 Dartmoor Place

Vancouver, BC V5S 4G2

Sample Description	Sample Type	La	Mg	Mn	Mo	Na	Ni	P	Pb	Sb	Sc	Sr	Ti	Tl	V
		30-AR-TR ppm	30-AR-TR %	30-AR-TR ppm	30-AR-TR ppm	30-AR-TR %	30-AR-TR ppm	30-AR-TR ppm	30-AR-TR ppm	30-AR-TR ppm	30-AR-TR ppm	30-AR-TR ppm	30-AR-TR ppm	30-AR-TR %	30-AR-TR ppm
TP11-4209	Soil	16	0.31	631	2	0.01	17	668	15	3	2	20	<0.01	<10	40
TP11-4209 Dup		16	0.31	632	2	0.01	17	697	15	<2	2	21	<0.01	<10	40
QCV1107-01256-0026-BLK		<2	<0.01	<5	<1	<0.01	<1	<10	<2	<2	<1	<1	<0.01	<10	<1
STD-OREAS94-2A expected									31						
STD-OREAS94-2A result									34						
TP11-4266	Soil	13	0.42	334	<1	0.01	17	299	8	<2	3	11	0.07	<10	47
TP11-4266 Dup		12	0.41	317	<1	0.01	17	287	8	<2	3	10	0.06	<10	45
QCV1107-01256-0029-BLK		<2	<0.01	<5	<1	<0.01	<1	<10	<2	<2	<1	<1	<0.01	<10	<1
STD-CDN-ME-8 expected									19400						
STD-CDN-ME-8 result									>10000						
QCV1107-01256-0031-BLK		<2	<0.01	<5	<1	<0.01	<1	<10	<2	<2	<1	<1	<0.01	<10	<1
TP11-4378	Soil	15	0.05	140	<1	0.03	3	609	<2	<2	1	19	0.06	<10	174
TP11-4378 Dup		15	0.06	143	<1	0.03	3	618	<2	2	1	20	0.06	<10	176
QCV1107-01256-0033-BLK		<2	<0.01	<5	<1	<0.01	<1	<10	<2	<2	<1	<1	<0.01	<10	<1
STD-OREAS94-2A expected									31						
STD-OREAS94-2A result									33						



INSPECTORATE

A Bureau Veritas Group Company

#200 - 11620 Horseshoe Way

Richmond, British Columbia V7A 4V5
Canada

Certificate of Analysis

11-360-05118-01

Reliance Geological Services

3476 Dartmoor Place

Vancouver, BC V5S 4G2

Sample Description	Sample Type	W	Zn	Zr
		30-AR-TR	30-AR-TR	30-AR-TR
		ppm	ppm	ppm
TP11-1	Soil	<10	85	3
TP11-1 Dup		<10	84	3
QCV1107-01256-0002-BLK		<10	<2	<2
STD-OREAS94-2A expected			167	
STD-OREAS94-2A result			155	
TP11-32	Soil	<10	49	<2
TP11-32 Dup		<10	50	<2
QCV1107-01256-0005-BLK		<10	<2	<2
STD-OREAS94-2A expected			167	
STD-OREAS94-2A result			154	
TP11-64	Soil	<10	37	<2
TP11-64 Dup		<10	36	<2
QCV1107-01256-0008-BLK		<10	<2	<2
STD-CDN-ME-6 expected			5170	
STD-CDN-ME-6 result			5146	
TP11-89	Soil	<10	72	<2
TP11-89 Dup		<10	70	<2
QCV1107-01256-0011-BLK		<10	<2	<2
STD-OREAS94-2A expected			167	
STD-OREAS94-2A result			167	
TP11-121	Soil	<10	36	<2
TP11-121 Dup		<10	36	<2
QCV1107-01256-0014-BLK		<10	<2	<2
STD-CDN-ME-8 expected			19200	
STD-CDN-ME-8 result			>10000	
TP11-153	Soil	<10	60	3
TP11-153 Dup		<10	57	3
QCV1107-01256-0017-BLK		<10	<2	<2
STD-CDN-ME-6 expected			5170	
STD-CDN-ME-6 result			4974	
TP11-194	Soil	<10	62	6
TP11-194 Dup		<10	60	6
QCV1107-01256-0020-BLK		<10	<2	<2
STD-CDN-ME-6 expected			5170	
STD-CDN-ME-6 result			5110	
TP11-4103	Soil	<10	115	<2
TP11-4103 Dup		<10	116	<2
QCV1107-01256-0023-BLK		<10	<2	<2
STD-OREAS94-2A expected			167	
STD-OREAS94-2A result			166	



INSPECTORATE

A Bureau Veritas Group Company

#200 - 11620 Horseshoe Way

Richmond, British Columbia V7A 4V5
Canada

Certificate of Analysis

11-360-05118-01

Reliance Geological Services

3476 Dartmoor Place

Vancouver, BC V5S 4G2

Sample Description	Sample Type	W	Zn	Zr
		30-AR-TR ppm	30-AR-TR ppm	30-AR-TR ppm
TP11-4209	Soil	<10	65	<2
TP11-4209 Dup		<10	66	<2
QCV1107-01256-0026-BLK		<10	<2	<2
STD-OREAS94-2A expected			167	
STD-OREAS94-2A result			164	
TP11-4266	Soil	<10	47	<2
TP11-4266 Dup		<10	45	<2
QCV1107-01256-0029-BLK		<10	<2	<2
STD-CDN-ME-8 expected			19200	
STD-CDN-ME-8 result			>10000	
QCV1107-01256-0031-BLK		<10	<2	<2
TP11-4378	Soil	<10	18	<2
TP11-4378 Dup		<10	18	<2
QCV1107-01256-0033-BLK		<10	<2	<2
STD-OREAS94-2A expected			167	
STD-OREAS94-2A result			170	



INSPECTORATE

A Bureau Veritas Group Company

Certificate of Analysis

11-360-05134-01

Inspectorate Exploration & Mining Services Ltd.
#200 - 11620 Horseshoe Way
Richmond, British Columbia V7A 4V5 Canada
Phone: 604-272-7818

Distribution List

Attention: Ed Harrington
3476 Dartmoor Place
Vancouver, BC V5S 4G2
Phone: 604-437-9538
EMail: ed.harrington.geo@gmail.com

Submitted By: **Reliance Geological Services**
3476 Dartmoor Place
Vancouver, BC V5S 4G2

Date Received: 07/18/2011
Date Completed: 08/08/2011
Invoice:

Attention: **Ed Harrington**

Description: **Yes Exploration Syndicate**

Location	Samples	Type	Preparation Description
Whitehorse, YT	36	Soil	SP-SS-1K/Soils, Humus Sediments 1kg dried, sieved and riffle split
Whitehorse, YT		Soil	SP-SS-RF/Save fraction +80 mesh on Soils/Humus/Sediment

Location	Method	Description
Vancouver, BC	30-AR-TR	30 Element, Aqua Regia, ICP, Trace Level
Vancouver, BC	Au-1AT-AA	Au, 1AT Fire Assay, AAS

The results of this assay were based solely upon the content of the sample submitted. Any decision to invest should be made only after the potential investment value of the claim or deposit has been determined based on the results of assays of multiple samples of geologic materials collected by the prospective investor or by a qualified person selected by him and based on an evaluation of all engineering data which is available concerning any proposed project. For our complete terms and conditions please see our website at www.inspectorate.com.

By 
Mike Caron, Lab Manager



INSPECTORATE

A Bureau Veritas Group Company

#200 - 11620 Horseshoe Way

Richmond, British Columbia V7A 4V5
Canada

Certificate of Analysis

11-360-05134-01

Reliance Geological Services

3476 Dartmoor Place

Vancouver, BC V5S 4G2

Sample Description	Sample Type	Au	Ag	Al	As	Ba	Bi	Ca	Cd	Co	Cr	Cu	Fe	Hg	K
		Au-IAT-AA ppm 0.005	30-AR-TR ppm 0.1	30-AR-TR % 0.01	30-AR-TR ppm 5	30-AR-TR ppm 10	30-AR-TR ppm 2	30-AR-TR % 0.01	30-AR-TR ppm 0.5	30-AR-TR ppm 1	30-AR-TR ppm 1	30-AR-TR ppm 1	30-AR-TR % 0.01	30-AR-TR ppm 3	30-AR-TR % 0.01
TP11-2N	Soil	<0.005	<0.1	1.16	6	146	<2	0.12	<0.5	4	13	12	1.81	<3	0.05
TP11-3N	Soil	<0.005	<0.1	2.38	6	214	<2	0.12	<0.5	15	20	22	3.38	<3	0.20
TP11-4N	Soil	<0.005	<0.1	1.73	8	131	<2	0.14	<0.5	11	23	20	2.63	<3	0.08
TP11-5N	Soil	<0.005	<0.1	1.68	<5	539	<2	0.51	<0.5	10	14	19	3.18	<3	0.20
TP11-6N	Soil	<0.005	<0.1	2.00	7	156	<2	0.12	<0.5	9	20	22	2.69	<3	0.08
TP11-7N	Soil	<0.005	<0.1	2.41	<5	370	<2	0.58	<0.5	13	15	18	3.45	<3	0.10
TP11-8N	Soil	0.009	<0.1	2.03	<5	230	<2	0.28	<0.5	11	20	19	2.84	<3	0.08
TP11-9N	Soil	0.011	<0.1	2.14	<5	303	<2	0.38	<0.5	16	16	19	3.69	<3	0.12
TP11-10N	Soil	<0.005	<0.1	1.09	<5	591	<2	0.43	<0.5	16	9	21	3.82	<3	0.13
TP11-11N	Soil	<0.005	<0.1	1.99	<5	199	<2	0.22	<0.5	10	13	15	2.44	<3	0.12
TP11-12N	Soil	<0.005	<0.1	1.79	7	191	<2	0.18	<0.5	11	23	22	2.76	<3	0.12
TP11-13N	Soil	0.007	<0.1	1.50	6	158	<2	0.22	<0.5	11	19	18	2.38	<3	0.13
TP11-16N	Soil	0.006	<0.1	1.39	<5	145	<2	0.29	<0.5	8	19	15	2.24	<3	0.15
TP11-18N	Soil	0.005	<0.1	2.03	6	180	<2	0.53	<0.5	10	21	19	2.82	<3	0.15
TP11-19N	Soil	<0.005	<0.1	2.10	6	118	<2	0.43	<0.5	11	23	19	2.38	<3	0.16
TP11-20N	Soil	<0.005	0.1	2.49	<5	95	<2	0.18	<0.5	13	23	65	2.66	<3	0.19
TP11-21N	Soil	<0.005	<0.1	1.56	<5	124	<2	0.23	<0.5	8	22	18	2.19	<3	0.09
TP11-22N	Soil	<0.005	<0.1	1.87	31	355	<2	0.73	<0.5	25	104	76	3.85	<3	0.07
TP11-23N	Soil	0.007	<0.1	1.41	14	287	<2	0.32	<0.5	14	47	38	3.05	<3	0.07
TP11-24N	Soil	<0.005	<0.1	1.18	9	259	<2	0.29	<0.5	7	29	23	2.34	<3	0.09
TP11-25N	Soil	0.009	<0.1	1.27	6	146	<2	0.18	<0.5	6	25	16	2.05	<3	0.06
TP11-27N	Soil	<0.005	0.1	1.11	<5	149	<2	0.29	<0.5	7	16	16	1.83	<3	0.06
TP11-28N	Soil	<0.005	0.1	1.03	5	281	<2	0.26	<0.5	7	17	14	2.11	<3	0.06
TP11-48N	Soil	<0.005	0.1	1.69	8	123	<2	0.13	<0.5	7	18	15	2.56	<3	0.07
TP11-49N	Soil	<0.005	<0.1	2.14	<5	504	<2	0.65	<0.5	17	12	19	3.76	<3	0.10
TP11-50N	Soil	<0.005	<0.1	1.89	6	176	<2	0.29	<0.5	10	22	15	3.04	<3	0.09
TP11-51N	Soil	<0.005	<0.1	1.77	5	248	<2	0.19	<0.5	9	22	15	2.57	<3	0.13
TP11-52N	Soil	<0.005	<0.1	1.45	7	246	<2	0.35	<0.5	11	23	21	2.65	<3	0.10
TP11-55N	Soil	<0.005	<0.1	1.36	<5	390	<2	0.56	<0.5	8	14	19	2.58	<3	0.09
TP11-56N	Soil	<0.005	<0.1	1.06	<5	166	<2	0.30	<0.5	6	19	10	1.81	<3	0.06
TP11-88N	Soil	<0.005	<0.1	1.48	10	466	<2	0.67	<0.5	14	18	14	3.66	<3	0.09
TP11-89N	Soil	<0.005	<0.1	1.42	22	554	<2	0.56	<0.5	18	13	10	4.76	<3	0.18
TP11-90N	Soil	<0.005	<0.1	1.53	6	351	<2	0.67	<0.5	13	22	17	3.07	<3	0.06
TP11-91N	Soil	0.006	<0.1	1.89	<5	711	<2	0.68	<0.5	17	15	29	4.31	<3	0.23
TP11-92N	Soil	<0.005	<0.1	1.12	<5	205	<2	0.34	<0.5	8	10	11	2.06	<3	0.07
TP11-93N	Soil	<0.005	<0.1	2.26	<5	412	<2	0.50	<0.5	17	12	26	3.84	<3	0.12



INSPECTORATE

A Bureau Veritas Group Company

#200 - 11620 Horseshoe Way

Richmond, British Columbia V7A 4V5
Canada

Certificate of Analysis

11-360-05134-01

Reliance Geological Services

3476 Dartmoor Place

Vancouver, BC V5S 4G2

Sample Description	Sample Type	La	Mg	Mn	Mo	Na	Ni	P	Pb	Sb	Sc	Sr	Ti	Tl	V
		30-AR-TR ppm	30-AR-TR %	30-AR-TR ppm	30-AR-TR ppm	30-AR-TR %	30-AR-TR ppm	30-AR-TR ppm	30-AR-TR ppm	30-AR-TR ppm	30-AR-TR ppm	30-AR-TR ppm	30-AR-TR ppm	30-AR-TR %	30-AR-TR ppm
TP11-2N	Soil	13	0.24	176	<1	0.01	7	233	5	<2	3	13	0.04	<10	44
TP11-3N	Soil	8	0.62	649	<1	0.02	13	632	3	<2	6	13	0.08	<10	72
TP11-4N	Soil	8	0.44	319	<1	0.01	15	337	8	<2	3	13	0.04	<10	51
TP11-5N	Soil	26	0.63	605	<1	0.02	9	746	3	<2	10	37	0.06	<10	66
TP11-6N	Soil	7	0.49	322	<1	0.02	13	334	5	<2	4	16	0.06	<10	58
TP11-7N	Soil	14	1.04	683	<1	0.02	9	549	5	<2	7	50	0.04	<10	78
TP11-8N	Soil	12	0.66	516	<1	0.01	14	548	7	<2	6	18	0.03	<10	60
TP11-9N	Soil	16	0.80	853	<1	0.02	10	827	5	<2	9	24	0.05	<10	83
TP11-10N	Soil	17	0.41	805	<1	0.02	7	791	13	<2	11	27	0.03	<10	68
TP11-11N	Soil	9	0.48	345	<1	0.02	9	550	8	<2	4	16	0.03	<10	49
TP11-12N	Soil	9	0.54	355	<1	0.02	16	334	11	<2	4	21	0.06	<10	54
TP11-13N	Soil	11	0.51	379	<1	0.02	17	625	4	<2	4	16	0.05	<10	48
TP11-16N	Soil	8	0.53	226	<1	0.02	12	621	5	<2	4	44	0.07	<10	47
TP11-18N	Soil	11	0.59	413	<1	0.04	13	619	7	<2	4	80	0.05	<10	53
TP11-19N	Soil	11	0.71	443	<1	0.02	17	451	5	<2	4	41	0.08	<10	55
TP11-20N	Soil	10	0.68	683	<1	0.02	15	490	7	<2	4	19	0.03	<10	59
TP11-21N	Soil	11	0.64	232	<1	0.02	13	652	7	<2	4	16	0.06	<10	52
TP11-22N	Soil	13	1.40	526	<1	0.04	69	1028	6	<2	11	51	0.05	<10	100
TP11-23N	Soil	10	0.50	510	<1	0.01	26	662	10	<2	4	25	0.02	<10	65
TP11-24N	Soil	12	0.43	589	1	0.01	17	424	18	3	5	26	0.02	<10	42
TP11-25N	Soil	9	0.37	317	<1	0.01	13	634	7	<2	2	14	0.04	<10	47
TP11-27N	Soil	10	0.34	314	<1	0.02	9	659	6	<2	2	20	0.03	<10	40
TP11-28N	Soil	18	0.34	348	<1	0.02	10	439	8	<2	3	20	0.04	<10	45
TP11-48N	Soil	6	0.39	217	<1	0.02	9	312	8	<2	3	15	0.05	<10	63
TP11-49N	Soil	27	0.97	746	<1	0.02	7	947	7	3	13	35	0.02	<10	91
TP11-50N	Soil	7	0.62	489	<1	0.02	13	236	7	<2	5	24	0.03	<10	65
TP11-51N	Soil	8	0.54	423	<1	0.02	14	328	5	2	4	14	0.06	<10	55
TP11-52N	Soil	15	0.58	544	<1	0.02	15	534	7	<2	4	28	0.06	<10	61
TP11-55N	Soil	45	0.37	488	<1	0.02	10	672	4	<2	9	38	0.02	<10	49
TP11-56N	Soil	9	0.37	370	<1	0.02	11	548	5	<2	3	20	0.04	<10	44
TP11-88N	Soil	39	0.64	690	<1	0.02	13	899	8	<2	11	25	0.05	<10	69
TP11-89N	Soil	24	0.66	905	<1	0.02	10	805	7	<2	12	21	0.10	<10	82
TP11-90N	Soil	30	0.72	714	<1	0.02	13	883	4	<2	6	35	0.03	<10	62
TP11-91N	Soil	24	1.03	1036	<1	0.02	10	898	5	<2	15	28	0.06	<10	91
TP11-92N	Soil	10	0.53	356	<1	0.03	6	412	12	<2	4	21	0.04	<10	52
TP11-93N	Soil	18	1.03	1050	<1	0.02	7	814	17	3	11	35	0.02	<10	85



INSPECTORATE

A Bureau Veritas Group Company

#200 - 11620 Horseshoe Way

Richmond, British Columbia V7A 4V5
Canada

Certificate of Analysis

11-360-05134-01

Reliance Geological Services

3476 Dartmoor Place

Vancouver, BC V5S 4G2

Sample Description	Sample Type	W	Zn	Zr
		30-AR-TR	30-AR-TR	30-AR-TR
		ppm 10	ppm 2	ppm 2
TP11-2N	Soil	<10	28	<2
TP11-3N	Soil	<10	63	3
TP11-4N	Soil	<10	49	3
TP11-5N	Soil	<10	67	<2
TP11-6N	Soil	<10	48	2
TP11-7N	Soil	<10	61	<2
TP11-8N	Soil	<10	50	<2
TP11-9N	Soil	<10	59	<2
TP11-10N	Soil	<10	64	<2
TP11-11N	Soil	<10	41	2
TP11-12N	Soil	<10	59	3
TP11-13N	Soil	<10	51	2
TP11-16N	Soil	<10	48	3
TP11-18N	Soil	<10	51	<2
TP11-19N	Soil	<10	54	<2
TP11-20N	Soil	<10	52	3
TP11-21N	Soil	<10	43	<2
TP11-22N	Soil	<10	70	3
TP11-23N	Soil	<10	58	<2
TP11-24N	Soil	<10	72	3
TP11-25N	Soil	<10	41	<2
TP11-27N	Soil	<10	44	<2
TP11-28N	Soil	<10	47	<2
TP11-48N	Soil	<10	34	<2
TP11-49N	Soil	<10	65	<2
TP11-50N	Soil	<10	53	<2
TP11-51N	Soil	<10	51	2
TP11-52N	Soil	<10	56	<2
TP11-55N	Soil	<10	46	2
TP11-56N	Soil	<10	59	<2
TP11-88N	Soil	<10	82	<2
TP11-89N	Soil	<10	96	3
TP11-90N	Soil	<10	67	<2
TP11-91N	Soil	<10	92	2
TP11-92N	Soil	<10	77	<2
TP11-93N	Soil	<10	75	2



INSPECTORATE

A Bureau Veritas Group Company

#200 - 11620 Horseshoe Way

Richmond, British Columbia V7A 4V5
Canada

Certificate of Analysis

11-360-05134-01

Reliance Geological Services

3476 Dartmoor Place

Vancouver, BC V5S 4G2

Sample Description	Sample Type	Au	Ag	Al	As	Ba	Bi	Ca	Cd	Co	Cr	Cu	Fe	Hg	K
		Au-1AT-AA ppm 0.005	30-AR-TR ppm 0.1	30-AR-TR % 0.01	30-AR-TR ppm 5	30-AR-TR ppm 10	30-AR-TR ppm 2	30-AR-TR % 0.01	30-AR-TR ppm 0.5	30-AR-TR ppm 1	30-AR-TR ppm 1	30-AR-TR ppm 1	30-AR-TR % 0.01	30-AR-TR ppm 3	30-AR-TR % 0.01
TP11-2N	Soil		<0.1	1.16	6	146	<2	0.12	<0.5	4	13	12	1.81	<3	0.05
TP11-2N Dup			<0.1	1.17	<5	146	<2	0.12	<0.5	4	14	12	1.80	<3	0.05
QCV1107-01511-0002-BLK			<0.1	<0.01	<5	<10	<2	<0.01	<0.5	<1	<1	<1	<0.01	<3	<0.01
STD-CDN-ME-6 expected			101									6130			
STD-CDN-ME-6 result			>100									6189			
TP11-23N	Soil		<0.1	1.41	14	287	<2	0.32	<0.5	14	47	38	3.05	<3	0.07
TP11-23N Dup			<0.1	1.40	15	288	<2	0.32	<0.5	14	47	36	3.00	<3	0.07
QCV1107-01511-0005-BLK			<0.1	<0.01	<5	<10	<2	<0.01	<0.5	<1	<1	<1	<0.01	<3	<0.01
STD-CDN-ME-8 expected												1030			
STD-CDN-ME-8 result												1024			
QCV1107-01511-0007-BLK			<0.1	<0.01	<5	<10	<2	<0.01	<0.5	<1	<1	<1	<0.01	<3	<0.01
STD-DS-1 expected				0.5		6930				10		27		82	
STD-DS-1 result				0.4		6697				9		25		76	
TP11-2N	Soil	<0.005													
TP11-2N Dup		<0.005													
STD-OxG84 expected		0.922													
STD-OxG84 result		0.942													
TP11-23N	Soil	0.007													
TP11-23N Dup		0.005													
QCV1107-01512-0004-BLK		<0.005													
STD-OxJ80 expected		2.331													
STD-OxJ80 result		2.356													



INSPECTORATE

A Bureau Veritas Group Company

#200 - 11620 Horseshoe Way

Richmond, British Columbia V7A 4V5
Canada

Certificate of Analysis

11-360-05134-01

Reliance Geological Services

3476 Dartmoor Place

Vancouver, BC V5S 4G2

Sample Description	Sample Type	La	Mg	Mn	Mo	Na	Ni	P	Pb	Sb	Sc	Sr	Ti	Tl	V
		30-AR-TR ppm	30-AR-TR %	30-AR-TR ppm	30-AR-TR ppm	30-AR-TR %	30-AR-TR ppm	30-AR-TR ppm	30-AR-TR ppm	30-AR-TR ppm	30-AR-TR ppm	30-AR-TR ppm	30-AR-TR ppm	30-AR-TR %	30-AR-TR ppm
TP11-2N	Soil	13	0.24	176	<1	0.01	7	233	5	<2	3	13	0.04	<10	44
TP11-2N Dup		14	0.24	178	<1	0.01	7	262	7	<2	3	13	0.04	<10	44
QCV1107-01511-0002-BLK		<2	<0.01	<5	<1	<0.01	<1	<10	<2	<2	<1	<1	<0.01	<10	<1
STD-CDN-ME-6 expected									10200						
STD-CDN-ME-6 result									9306						
TP11-23N	Soil	10	0.50	510	<1	0.01	26	662	10	<2	4	25	0.02	<10	65
TP11-23N Dup		10	0.49	492	<1	0.01	26	686	11	4	5	25	0.02	<10	65
QCV1107-01511-0005-BLK		<2	<0.01	<5	<1	<0.01	<1	<10	<2	<2	<1	<1	<0.01	<10	<1
STD-CDN-ME-8 expected									19400						
STD-CDN-ME-8 result									>10000						
QCV1107-01511-0007-BLK		<2	<0.01	<5	<1	<0.01	<1	<10	<2	<2	<1	<1	<0.01	<10	<1
STD-DS-1 expected			2.76	437			49		14						
STD-DS-1 result			2.51	420			45		14						



INSPECTORATE

A Bureau Veritas Group Company

#200 - 11620 Horseshoe Way

Richmond, British Columbia V7A 4V5
Canada

Certificate of Analysis

11-360-05134-01

Reliance Geological Services

3476 Dartmoor Place

Vancouver, BC V5S 4G2

Sample Description	Sample Type	W	Zn	Zr
		30-AR-TR ppm	30-AR-TR ppm	30-AR-TR ppm
TP11-2N	Soil	<10	28	<2
TP11-2N Dup		<10	27	<2
QCV1107-01511-0002-BLK		<10	<2	<2
STD-CDN-ME-6 expected			5170	
STD-CDN-ME-6 result			5240	
TP11-23N	Soil	<10	58	<2
TP11-23N Dup		<10	56	<2
QCV1107-01511-0005-BLK		<10	<2	<2
STD-CDN-ME-8 expected			19200	
STD-CDN-ME-8 result			>10000	
QCV1107-01511-0007-BLK		<10	<2	<2
STD-DS-1 expected			206	
STD-DS-1 result			206	



Certificate of Analysis

11-360-05356-01

Inspectorate Exploration & Mining Services Ltd.
 #200 - 11620 Horseshoe Way
 Richmond, British Columbia V7A 4V5 Canada
 Phone: 604-272-7818

<p style="text-align: center;">Distribution List</p> <p>Attention: Ed Harrington 3476 Dartmoor Place Vancouver, BC V5S 4G2 Phone: 604-437-9538 EMail: ed.harrington.geo@gmail.com</p>	<p style="text-align: center;">Submitted By: Reliance Geological Services 3476 Dartmoor Place Vancouver, BC V5S 4G2</p> <p style="text-align: center;">Date Received: 07/25/2011 Date Completed: 08/16/2011 Invoice:</p> <p style="text-align: center;">Attention: Ed Harrington</p> <p style="text-align: center;">Project: TOP Description: Reliance Geological Services</p> <table border="1" style="width: 100%; border-collapse: collapse; margin-top: 10px;"> <thead> <tr> <th style="text-align: left;">Location</th> <th style="text-align: left;">Samples</th> <th style="text-align: left;">Type</th> <th style="text-align: left;">Preparation Description</th> </tr> </thead> <tbody> <tr> <td>Whitehorse, YT</td> <td style="text-align: center;">129</td> <td>Soil</td> <td>SP-SS-1K/Soils, Humus Sediments 1kg dried, sieved and riffle split</td> </tr> <tr> <td>Whitehorse, YT</td> <td></td> <td>Soil</td> <td>SP-SS-RF/Save fraction +80 mesh on Soils/Humus/Sediment</td> </tr> </tbody> </table> <table border="1" style="width: 100%; border-collapse: collapse; margin-top: 10px;"> <thead> <tr> <th style="text-align: left;">Location</th> <th style="text-align: left;">Method</th> <th style="text-align: left;">Description</th> </tr> </thead> <tbody> <tr> <td>Vancouver, BC</td> <td>30-AR-TR</td> <td>30 Element, Aqua Regia, ICP, Trace Level</td> </tr> <tr> <td>Vancouver, BC</td> <td>Au-1AT-AA</td> <td>Au, 1AT Fire Assay, AAS</td> </tr> </tbody> </table>	Location	Samples	Type	Preparation Description	Whitehorse, YT	129	Soil	SP-SS-1K/Soils, Humus Sediments 1kg dried, sieved and riffle split	Whitehorse, YT		Soil	SP-SS-RF/Save fraction +80 mesh on Soils/Humus/Sediment	Location	Method	Description	Vancouver, BC	30-AR-TR	30 Element, Aqua Regia, ICP, Trace Level	Vancouver, BC	Au-1AT-AA	Au, 1AT Fire Assay, AAS
Location	Samples	Type	Preparation Description																			
Whitehorse, YT	129	Soil	SP-SS-1K/Soils, Humus Sediments 1kg dried, sieved and riffle split																			
Whitehorse, YT		Soil	SP-SS-RF/Save fraction +80 mesh on Soils/Humus/Sediment																			
Location	Method	Description																				
Vancouver, BC	30-AR-TR	30 Element, Aqua Regia, ICP, Trace Level																				
Vancouver, BC	Au-1AT-AA	Au, 1AT Fire Assay, AAS																				

The results of this assay were based solely upon the content of the sample submitted. Any decision to invest should be made only after the potential investment value of the claim or deposit has been determined based on the results of assays of multiple samples of geologic materials collected by the prospective investor or by a qualified person selected by him and based on an evaluation of all engineering data which is available concerning any proposed project. For our complete terms and conditions please see our website at www.inspectorate.com.

By _____
 Mike Caron, Lab Manager



INSPECTORATE

A Bureau Veritas Group Company

#200 - 11620 Horseshoe Way

Richmond, British Columbia V7A 4V5
Canada

Certificate of Analysis

11-360-05356-01

Reliance Geological Services

3476 Dartmoor Place

Vancouver, BC V5S 4G2

Sample Description	Sample Type	Au	Ag	Al	As	Ba	Bi	Ca	Cd	Co	Cr	Cu	Fe	Hg	K
		Au-IAT-AA ppm 0.005	30-AR-TR ppm 0.1	30-AR-TR % 0.01	30-AR-TR ppm 5	30-AR-TR ppm 10	30-AR-TR ppm 2	30-AR-TR % 0.01	30-AR-TR ppm 0.5	30-AR-TR ppm 1	30-AR-TR ppm 1	30-AR-TR ppm 1	30-AR-TR % 0.01	30-AR-TR ppm 3	30-AR-TR % 0.01
TOP4124	Soil	0.013	0.1	1.13	<5	80	<2	0.06	<0.5	5	19	15	2.04	<3	0.04
TOP4125	Soil	<0.005	0.2	0.81	<5	102	<2	0.12	<0.5	5	15	23	1.65	<3	0.05
TOP4292	Soil	<0.005	0.1	1.16	6	85	<2	0.19	<0.5	7	20	14	1.80	<3	0.06
TOP4293	Soil	<0.005	<0.1	1.39	5	142	<2	0.15	<0.5	7	24	18	1.91	<3	0.06
TOP4294	Soil	<0.005	<0.1	1.15	<5	85	<2	0.20	<0.5	7	19	14	1.70	<3	0.06
TOP 4297	Soil	<0.005	0.2	1.76	13	342	<2	0.24	<0.5	7	31	32	2.50	<3	0.07
TOP 4298	Soil	<0.005	0.1	1.28	7	67	<2	0.14	<0.5	6	21	11	2.01	<3	0.06
TOP 4299	Soil	0.010	<0.1	1.26	5	102	<2	0.21	<0.5	9	20	13	1.94	<3	0.06
TOP 4348	Soil	0.006	0.3	1.62	10	275	<2	0.20	<0.5	7	24	19	2.31	<3	0.07
TOP 4349	Soil	0.006	0.2	1.17	<5	138	<2	0.21	<0.5	6	20	18	1.89	<3	0.06
TOP 4350	Soil	<0.005	0.2	1.21	5	99	<2	0.14	<0.5	6	19	13	1.95	<3	0.05
TOP 4351	Soil	<0.005	0.2	1.14	5	72	<2	0.22	<0.5	6	19	13	1.70	<3	0.05
TOP 4354	Soil	<0.005	0.2	1.99	8	118	<2	0.17	<0.5	10	31	15	2.38	<3	0.07
TOP 4355	Soil	0.007	0.1	1.57	7	96	<2	0.19	<0.5	7	23	14	2.05	<3	0.07
TOP 4356	Soil	<0.005	<0.1	1.48	6	108	<2	0.17	<0.5	9	25	15	2.19	<3	0.06
TOP 4357	Soil	0.007	0.1	1.68	11	203	<2	0.37	<0.5	10	31	22	2.48	<3	0.08
TOP 4358	Soil	<0.005	0.1	1.18	6	109	<2	0.30	<0.5	7	21	13	1.78	<3	0.06
TOP 4385	Soil	<0.005	0.2	1.12	<5	106	<2	0.31	<0.5	7	18	13	1.52	<3	0.05
TOP 4434	Soil	<0.005	<0.1	0.81	5	126	<2	0.09	<0.5	9	13	12	1.66	<3	0.04
TOP4435	Soil	<0.005	<0.1	1.56	7	128	<2	0.13	<0.5	9	25	16	1.98	<3	0.05
TOP4436	Soil	<0.005	<0.1	1.70	6	166	<2	0.16	<0.5	9	28	20	2.28	<3	0.07
TOP4437	Soil	<0.005	<0.1	1.77	7	140	<2	0.19	<0.5	10	28	18	2.40	<3	0.07
TOP4438	Soil	<0.005	0.2	1.44	6	136	<2	0.21	<0.5	6	21	28	2.08	<3	0.06
TOP4439	Soil	<0.005	0.1	1.30	<5	132	<2	0.26	<0.5	8	21	15	1.86	<3	0.06
TOP4440	Soil	0.009	<0.1	1.09	<5	94	<2	0.32	<0.5	6	19	15	1.61	<3	0.05
TOP4442	Soil	<0.005	0.2	1.58	5	140	<2	0.23	<0.5	10	27	23	2.49	<3	0.08
TOP4443	Soil	0.029	0.3	1.49	<5	96	<2	0.26	<0.5	7	20	18	1.64	<3	0.06
TOP4462	Soil	<0.005	<0.1	1.49	8	118	<2	0.15	<0.5	8	23	17	2.03	<3	0.06
TOP4463	Soil	<0.005	0.4	1.32	8	96	<2	0.11	<0.5	6	22	11	2.30	<3	0.07
TOP4464	Soil	<0.005	0.1	1.63	6	149	<2	0.13	<0.5	9	27	15	2.29	<3	0.07
TOP4465	Soil	<0.005	0.1	1.66	9	146	<2	0.11	<0.5	10	28	18	2.37	<3	0.07
TOP4466	Soil	<0.005	<0.1	1.61	6	96	<2	0.14	<0.5	8	26	12	2.16	<3	0.05
TOP4467	Soil	<0.005	0.1	1.73	<5	106	<2	0.22	<0.5	7	25	14	1.96	<3	0.07
TOP4468	Soil	<0.005	0.1	1.32	6	89	<2	0.23	<0.5	7	21	14	2.04	<3	0.05
TOP4469	Soil	<0.005	0.3	1.28	6	115	<2	0.25	<0.5	7	22	14	2.23	<3	0.06
TOP4470	Soil	<0.005	0.1	1.13	<5	96	<2	0.20	<0.5	7	19	11	1.79	<3	0.05
TOP4471	Soil	<0.005	<0.1	1.11	<5	74	<2	0.24	<0.5	6	18	10	1.68	<3	0.05
TOP4491	Soil	<0.005	<0.1	1.03	<5	116	<2	0.15	<0.5	5	19	9	1.84	<3	0.06
TOP4492	Soil	<0.005	<0.1	0.73	<5	128	<2	0.15	<0.5	5	14	12	1.48	<3	0.05
TOP4493	Soil	<0.005	0.1	1.40	5	112	<2	0.14	<0.5	7	25	11	2.28	<3	0.07



INSPECTORATE

A Bureau Veritas Group Company

#200 - 11620 Horseshoe Way

Richmond, British Columbia V7A 4V5
Canada

Certificate of Analysis

11-360-05356-01

Reliance Geological Services

3476 Dartmoor Place

Vancouver, BC V5S 4G2

Sample Description	Sample Type	Au	Ag	Al	As	Ba	Bi	Ca	Cd	Co	Cr	Cu	Fe	Hg	K
		Au-IAT-AA ppm 0.005	30-AR-TR ppm 0.1	30-AR-TR % 0.01	30-AR-TR ppm 5	30-AR-TR ppm 10	30-AR-TR ppm 2	30-AR-TR % 0.01	30-AR-TR ppm 0.5	30-AR-TR ppm 1	30-AR-TR ppm 1	30-AR-TR ppm 1	30-AR-TR % 0.01	30-AR-TR ppm 3	30-AR-TR % 0.01
TOP4495	Soil	0.008	0.1	1.37	6	101	<2	0.16	<0.5	7	24	11	2.08	<3	0.04
TOP4496	Soil	<0.005	<0.1	1.21	<5	100	<2	0.23	<0.5	8	22	15	1.92	<3	0.05
TOP4498	Soil	<0.005	0.1	1.23	<5	103	<2	0.21	<0.5	7	19	12	1.77	<3	0.07
TOP4499	Soil	0.015	<0.1	1.29	<5	86	<2	0.17	<0.5	7	19	13	2.03	<3	0.06
TOP4520	Soil	<0.005	<0.1	0.68	<5	159	<2	0.19	<0.5	4	11	7	1.23	<3	0.04
TOP4522	Soil	<0.005	0.3	1.31	<5	147	<2	0.43	<0.5	6	18	14	1.71	<3	0.05
TOP4424	Soil	<0.005	0.1	1.59	9	138	<2	0.26	<0.5	8	25	12	2.27	<3	0.08
TOP4618	Soil	0.008	0.1	1.06	8	177	<2	0.32	<0.5	9	14	23	2.42	<3	0.08
TOP4647	Soil	0.007	0.1	1.58	11	123	<2	0.10	<0.5	10	25	15	2.23	<3	0.08
TOP4674	Soil	<0.005	0.2	0.96	19	138	<2	0.07	<0.5	10	22	16	2.47	<3	0.06
TOP4675	Soil	<0.005	0.1	0.91	7	82	<2	0.09	<0.5	10	19	13	2.46	<3	0.05
TOP4702	Soil	<0.005	0.5	1.74	11	109	<2	0.12	<0.5	10	29	15	2.35	<3	0.09
TOP4703	Soil	<0.005	0.2	2.00	17	130	<2	0.13	<0.5	12	29	21	2.75	<3	0.07
TOP4731	Soil	<0.005	<0.1	1.34	16	114	<2	0.11	<0.5	8	22	15	2.04	<3	0.06
TOP4732	Soil	<0.005	0.1	1.57	10	101	<2	0.13	<0.5	8	26	13	2.34	<3	0.07
TOP4759	Soil	0.013	0.2	1.45	9	290	<2	0.16	<0.5	6	24	19	1.99	<3	0.07
TOP4760	Soil	<0.005	0.1	1.40	14	152	<2	0.18	<0.5	10	26	15	2.43	<3	0.10
TOP4786	Soil	<0.005	<0.1	1.03	<5	58	<2	0.20	<0.5	4	18	11	1.43	<3	0.05
TOP4787	Soil	<0.005	<0.1	1.03	<5	103	<2	0.32	<0.5	6	22	16	1.95	<3	0.06
TOP4815	Soil	0.008	<0.1	1.42	<5	77	<2	0.29	<0.5	6	25	14	1.40	<3	0.05
TOP4867	Soil	<0.005	0.1	1.26	<5	116	<2	0.39	<0.5	8	23	17	2.44	<3	0.06
TOP4868	Soil	<0.005	<0.1	1.06	<5	91	<2	0.26	<0.5	7	24	15	2.10	<3	0.05
TOP4870	Soil	0.007	0.3	1.10	<5	82	<2	0.57	<0.5	9	22	17	2.11	<3	0.05
TOP4871	Soil	<0.005	0.1	1.06	<5	84	<2	0.25	<0.5	5	15	25	1.51	<3	0.03
TOP4897	Soil	0.010	<0.1	1.06	5	63	<2	0.21	<0.5	7	23	14	2.09	<3	0.05
TOP4898	Soil	0.010	<0.1	1.30	7	70	<2	0.18	<0.5	8	28	12	2.66	<3	0.06
TOP4899	Soil	<0.005	0.1	1.70	8	82	<2	0.36	<0.5	12	19	25	3.33	<3	0.05
TOP4900	Soil	<0.005	0.1	1.73	<5	179	<2	1.18	<0.5	20	17	41	4.88	<3	0.05
TP11-4549	Soil	0.011	0.4	1.17	<5	212	<2	0.35	<0.5	6	21	16	1.61	<3	0.06
TP11-4550	Soil	0.006	0.3	1.35	6	289	<2	0.60	<0.5	9	26	16	2.28	<3	0.06
TP11-4551	Soil	<0.005	0.2	1.73	6	221	<2	0.60	<0.5	9	25	22	2.19	<3	0.06
TP11-4552	Soil	<0.005	0.1	1.45	<5	115	<2	0.26	<0.5	8	25	14	2.08	<3	0.08
TP11-4553	Soil	0.013	0.1	1.39	6	108	<2	0.33	<0.5	9	26	11	2.20	<3	0.10
TP11-4554	Soil	0.007	0.3	1.55	<5	95	<2	0.34	<0.5	8	27	12	2.38	<3	0.08
TP11-4555	Soil	0.011	0.1	1.82	7	114	<2	0.33	<0.5	10	32	15	2.50	<3	0.09
TP11-4579	Soil	<0.005	0.1	1.17	<5	123	<2	0.45	<0.5	5	14	13	1.46	<3	0.05
TP11-4581	Soil	<0.005	0.1	0.95	<5	92	<2	0.35	<0.5	6	14	16	1.64	<3	0.06
TP11-4582	Soil	<0.005	0.1	1.16	<5	116	<2	0.28	<0.5	8	23	10	2.03	<3	0.12
TP11-4607	Soil	<0.005	<0.1	1.05	<5	133	<2	0.49	<0.5	7	20	13	1.89	<3	0.06
TP11-4610	Soil	<0.005	0.2	0.84	<5	87	<2	0.33	<0.5	5	13	7	1.24	<3	0.04



INSPECTORATE

A Bureau Veritas Group Company

#200 - 11620 Horseshoe Way

Richmond, British Columbia V7A 4V5
Canada

Certificate of Analysis

11-360-05356-01

Reliance Geological Services

3476 Dartmoor Place

Vancouver, BC V5S 4G2

Sample Description	Sample Type	Au	Ag	Al	As	Ba	Bi	Ca	Cd	Co	Cr	Cu	Fe	Hg	K
		Au-IAT-AA ppm 0.005	30-AR-TR ppm 0.1	30-AR-TR % 0.01	30-AR-TR ppm 5	30-AR-TR ppm 10	30-AR-TR ppm 2	30-AR-TR % 0.01	30-AR-TR ppm 0.5	30-AR-TR ppm 1	30-AR-TR ppm 1	30-AR-TR ppm 1	30-AR-TR % 0.01	30-AR-TR ppm 3	30-AR-TR % 0.01
TP11-4636	Soil	0.008	0.2	2.20	25	224	<2	0.50	<0.5	10	32	22	2.41	<3	0.09
TP11-4638	Soil	0.026	0.2	1.46	24	161	<2	0.49	<0.5	8	23	17	1.92	<3	0.06
TP11-4665	Soil	<0.005	0.1	1.22	<5	150	<2	0.45	<0.5	7	22	16	1.75	<3	0.07
TP11-4666	Soil	<0.005	0.1	1.38	13	94	<2	0.29	<0.5	6	19	11	1.88	<3	0.06
TP11-4667	Soil	<0.005	<0.1	1.24	17	97	<2	0.27	<0.5	6	24	10	2.14	<3	0.07
TP11-4694	Soil	0.010	0.3	1.31	<5	143	<2	0.52	<0.5	6	13	16	1.23	<3	0.04
TP11-4814	Soil	<0.005	<0.1	1.00	<5	74	<2	0.34	<0.5	5	17	9	1.53	<3	0.04
TP11-4843	Soil	0.009	<0.1	0.88	<5	72	<2	0.32	<0.5	5	16	11	1.66	<3	0.03
TP11-4869	Soil	<0.005	<0.1	1.47	<5	77	<2	0.22	<0.5	8	24	18	2.22	<3	0.06
TP11-4919	Soil	<0.005	<0.1	1.33	<5	90	<2	0.45	<0.5	7	25	15	2.28	<3	0.06
TP11-4920	Soil	0.005	<0.1	1.35	<5	97	<2	0.30	<0.5	6	26	12	2.14	<3	0.06
TP11-4921	Soil	0.005	<0.1	1.78	<5	125	<2	0.40	<0.5	7	27	14	1.95	<3	0.07
TP11-4922	Soil	<0.005	<0.1	1.77	<5	180	<2	0.50	<0.5	11	30	25	3.25	<3	0.08
TP11-4923	Soil	0.009	0.3	3.55	11	383	<2	0.67	<0.5	10	34	33	4.08	<3	0.13
TP11-4924	Soil	0.005	0.1	1.25	6	70	<2	0.32	<0.5	6	21	15	2.10	<3	0.05
TP11-4925	Soil	<0.005	<0.1	1.43	7	116	<2	0.41	<0.5	6	19	12	2.30	<3	0.07
TP11-4926	Soil	<0.005	0.2	1.63	6	117	<2	0.61	<0.5	12	22	25	3.07	<3	0.07
TP11-4927	Soil	0.006	0.1	1.87	<5	130	<2	0.50	<0.5	11	29	39	2.83	<3	0.07
TP11-4928	Soil	<0.005	0.1	1.68	<5	113	<2	0.40	<0.5	8	23	22	2.42	<3	0.05
TP11-4947	Soil	0.013	<0.1	1.16	<5	89	<2	0.33	<0.5	5	21	11	1.76	<3	0.05
TP11-4948	Soil	<0.005	<0.1	1.11	<5	83	<2	0.30	<0.5	5	19	12	1.62	<3	0.05
TP11-4949	Soil	0.011	<0.1	1.10	<5	81	<2	0.32	<0.5	6	18	11	1.80	<3	0.05
TP11-4950	Soil	0.006	0.3	1.23	<5	71	<2	0.26	<0.5	5	20	20	1.78	<3	0.05
TP11-4951	Soil	0.005	0.1	1.48	5	84	<2	0.27	<0.5	8	30	16	2.71	<3	0.06
TP11-4952	Soil	0.007	<0.1	1.31	<5	122	<2	0.36	<0.5	8	24	20	2.67	<3	0.05
TP11-4953	Soil	0.006	<0.1	1.38	<5	86	<2	0.47	<0.5	8	18	19	2.81	<3	0.05
TP11-5035	Soil	0.006	<0.1	1.33	5	73	<2	0.29	<0.5	8	26	15	2.36	<3	0.07
TP11-5036	Soil	0.005	<0.1	1.40	7	80	<2	0.30	<0.5	11	21	17	2.44	<3	0.06
TP11-5037	Soil	0.010	<0.1	1.15	<5	70	<2	0.23	<0.5	7	18	15	1.90	<3	0.04
TP11-5038	Soil	0.007	<0.1	1.66	<5	129	<2	0.51	<0.5	13	14	25	3.29	<3	0.04
TP11-5039	Soil	0.008	0.1	1.69	<5	90	<2	0.23	<0.5	11	25	23	2.81	<3	0.05
TP11-5040	Soil	0.006	<0.1	1.28	<5	100	<2	0.36	<0.5	10	22	23	2.24	<3	0.05
TP11-5063	Soil	0.007	0.1	1.12	<5	65	<2	0.30	<0.5	5	20	14	1.81	<3	0.05
TP11-5065	Soil	0.006	0.1	1.17	<5	65	<2	0.21	<0.5	7	19	14	1.98	<3	0.05
TP11-5066	Soil	0.009	<0.1	1.48	<5	79	<2	0.20	<0.5	9	24	17	2.67	<3	0.05
TP11-5067	Soil	0.010	0.1	1.96	5	69	<2	0.95	<0.5	16	16	34	5.20	<3	0.05
TP11-5068	Soil	0.015	<0.1	1.09	<5	73	<2	0.21	<0.5	7	18	12	1.84	<3	0.05
TP11-5092	Soil	0.009	<0.1	1.68	<5	105	<2	0.45	<0.5	9	24	23	2.63	<3	0.08
TP11-5093	Soil	0.008	<0.1	1.35	5	85	<2	0.30	<0.5	7	23	16	2.08	<3	0.06
TP11-5094	Soil	0.012	0.1	1.10	<5	64	<2	0.39	<0.5	5	16	10	1.75	<3	0.04



INSPECTORATE

A Bureau Veritas Group Company

#200 - 11620 Horseshoe Way

Richmond, British Columbia V7A 4V5
Canada

Certificate of Analysis

11-360-05356-01

Reliance Geological Services

3476 Dartmoor Place

Vancouver, BC V5S 4G2

Sample Description	Sample Type	Au	Ag	Al	As	Ba	Bi	Ca	Cd	Co	Cr	Cu	Fe	Hg	K
		Au-1AT-AA ppm 0.005	30-AR-TR ppm 0.1	30-AR-TR % 0.01	30-AR-TR ppm 5	30-AR-TR ppm 10	30-AR-TR ppm 2	30-AR-TR % 0.01	30-AR-TR ppm 0.5	30-AR-TR ppm 1	30-AR-TR ppm 1	30-AR-TR ppm 1	30-AR-TR % 0.01	30-AR-TR ppm 3	30-AR-TR % 0.01
TP11-5095	Soil	0.005	<0.1	2.05	<5	140	<2	0.99	<0.5	14	20	29	3.97	<3	0.07
TP11-5096	Soil	0.007	<0.1	1.53	<5	94	<2	0.32	<0.5	11	21	20	2.67	<3	0.07
TP11S-5116	Soil	0.014	<0.1	1.45	<5	84	<2	0.25	<0.5	7	26	15	1.88	<3	0.04
TP11-5203	Soil	0.006	<0.1	1.28	<5	128	<2	0.45	<0.5	7	22	13	1.73	<3	0.05
TP11-5204	Soil	0.006	<0.1	1.41	<5	113	<2	0.41	<0.5	8	23	12	2.07	<3	0.05
TP11-5205	Soil	0.030	<0.1	1.36	<5	163	<2	0.44	<0.5	15	26	26	2.83	<3	0.07
TP11-5258	Soil	0.010	<0.1	1.35	<5	123	<2	0.53	<0.5	8	23	9	1.73	<3	0.05
TP11-5259	Soil	0.009	0.1	1.53	<5	134	<2	0.51	<0.5	13	24	20	3.54	<3	0.06
TP11-5261	Soil	0.005	<0.1	1.20	<5	98	<2	1.09	<0.5	9	14	16	4.94	<3	0.07



INSPECTORATE

A Bureau Veritas Group Company

#200 - 11620 Horseshoe Way

Richmond, British Columbia V7A 4V5
Canada

Certificate of Analysis

11-360-05356-01

Reliance Geological Services

3476 Dartmoor Place

Vancouver, BC V5S 4G2

Sample Description	Sample Type	La	Mg	Mn	Mo	Na	Ni	P	Pb	Sb	Sc	Sr	Ti	Tl	V
		30-AR-TR ppm	30-AR-TR %	30-AR-TR ppm	30-AR-TR ppm	30-AR-TR %	30-AR-TR ppm	30-AR-TR ppm	30-AR-TR ppm	30-AR-TR ppm	30-AR-TR ppm	30-AR-TR ppm	30-AR-TR %	30-AR-TR ppm	30-AR-TR ppm
TOP4124	Soil	9	0.27	494	<1	<0.01	10	407	16	<2	<1	7	0.03	<10	54
TOP4125	Soil	8	0.15	560	3	0.02	9	722	82	<2	<1	14	0.02	<10	48
TOP4292	Soil	12	0.35	395	<1	0.01	12	568	25	<2	2	13	0.05	<10	51
TOP4293	Soil	12	0.40	331	<1	0.01	14	341	8	<2	3	11	0.05	<10	55
TOP4294	Soil	9	0.35	312	<1	0.01	13	582	8	<2	2	12	0.05	<10	47
TOP 4297	Soil	16	0.40	607	2	0.02	15	606	26	<2	3	24	0.01	<10	70
TOP 4298	Soil	6	0.34	202	<1	0.02	11	384	7	<2	2	11	0.06	<10	60
TOP 4299	Soil	8	0.37	400	<1	0.01	16	613	10	<2	2	13	0.06	<10	55
TOP 4348	Soil	12	0.44	655	<1	0.01	13	344	12	<2	3	17	0.03	<10	69
TOP 4349	Soil	16	0.39	419	<1	0.01	11	584	13	<2	3	13	0.04	<10	52
TOP 4350	Soil	9	0.30	295	<1	0.01	9	425	7	<2	2	11	0.05	<10	60
TOP 4351	Soil	12	0.35	224	<1	0.01	10	625	7	<2	2	12	0.05	<10	50
TOP 4354	Soil	7	0.48	373	<1	0.01	20	484	8	<2	3	13	0.07	<10	69
TOP 4355	Soil	8	0.43	250	<1	0.01	14	449	9	<2	2	15	0.06	<10	64
TOP 4356	Soil	10	0.46	511	<1	0.01	16	410	12	<2	3	13	0.06	<10	66
TOP 4357	Soil	10	0.58	686	<1	0.02	18	836	15	<2	3	27	0.04	<10	75
TOP 4358	Soil	10	0.44	349	<1	0.02	12	448	10	<2	2	19	0.05	<10	58
TOP 4385	Soil	9	0.43	211	<1	0.01	11	579	8	<2	3	16	0.04	<10	53
TOP 4434	Soil	5	0.15	2194	<1	0.01	7	556	13	<2	1	10	0.04	<10	50
TOP4435	Soil	8	0.41	228	<1	0.01	19	227	8	<2	3	9	0.06	<10	58
TOP4436	Soil	8	0.48	454	<1	0.01	20	260	7	<2	3	14	0.07	<10	68
TOP4437	Soil	7	0.46	501	<1	0.01	17	572	9	<2	3	15	0.06	<10	68
TOP4438	Soil	7	0.31	383	<1	0.02	12	961	11	<2	1	18	0.03	<10	64
TOP4439	Soil	9	0.42	444	<1	0.01	14	667	9	<2	3	15	0.05	<10	55
TOP4440	Soil	9	0.38	200	<1	0.01	12	846	6	<2	2	15	0.06	<10	51
TOP4442	Soil	6	0.49	577	<1	0.01	17	522	45	<2	2	20	0.07	<10	80
TOP4443	Soil	11	0.49	375	<1	0.02	11	773	15	<2	3	18	0.03	<10	56
TOP4462	Soil	5	0.40	271	<1	0.01	16	545	8	<2	2	13	0.04	<10	56
TOP4463	Soil	5	0.30	216	<1	0.01	11	380	9	<2	2	10	0.06	<10	69
TOP4464	Soil	8	0.42	364	<1	0.01	18	272	9	<2	3	11	0.06	<10	66
TOP4465	Soil	6	0.44	496	<1	0.01	18	352	11	<2	3	9	0.06	<10	68
TOP4466	Soil	6	0.40	253	<1	0.01	16	434	8	<2	2	10	0.06	<10	65
TOP4467	Soil	10	0.53	218	<1	0.01	15	505	9	<2	3	15	0.06	<10	66
TOP4468	Soil	7	0.43	322	<1	0.02	12	486	10	<2	2	15	0.06	<10	65
TOP4469	Soil	7	0.40	264	<1	0.01	12	333	16	<2	2	20	0.07	<10	71
TOP4470	Soil	9	0.46	373	<1	0.01	12	400	11	<2	2	17	0.04	<10	56
TOP4471	Soil	6	0.40	283	<1	0.01	11	607	9	<2	2	15	0.04	<10	52
TOP4491	Soil	7	0.32	201	<1	0.01	10	374	6	<2	2	12	0.05	<10	57
TOP4492	Soil	4	0.22	311	<1	0.02	9	388	4	<2	1	13	0.05	<10	45
TOP4493	Soil	7	0.43	240	<1	0.01	14	296	8	<2	3	11	0.06	<10	66



INSPECTORATE

A Bureau Veritas Group Company

#200 - 11620 Horseshoe Way

Richmond, British Columbia V7A 4V5
Canada

Certificate of Analysis

11-360-05356-01

Reliance Geological Services

3476 Dartmoor Place

Vancouver, BC V5S 4G2

Sample Description	Sample Type	La	Mg	Mn	Mo	Na	Ni	P	Pb	Sb	Sc	Sr	Ti	Tl	V
		30-AR-TR ppm	30-AR-TR %	30-AR-TR ppm	30-AR-TR ppm	30-AR-TR %	30-AR-TR ppm	30-AR-TR ppm	30-AR-TR ppm	30-AR-TR ppm	30-AR-TR ppm	30-AR-TR ppm	30-AR-TR %	30-AR-TR ppm	30-AR-TR ppm
TOP4495	Soil	8	0.36	374	<1	0.01	14	395	10	<2	2	11	0.05	<10	60
TOP4496	Soil	7	0.43	339	<1	0.01	14	459	6	<2	2	14	0.06	<10	59
TOP4498	Soil	6	0.40	291	<1	0.01	13	680	6	<2	2	13	0.05	<10	53
TOP4499	Soil	6	0.36	339	<1	0.02	12	500	7	<2	2	15	0.05	<10	63
TOP4520	Soil	6	0.17	246	<1	0.03	6	415	3	<2	1	13	0.04	<10	39
TOP4522	Soil	10	0.40	492	<1	0.02	9	567	10	<2	3	24	0.03	<10	53
TOP4424	Soil	6	0.50	321	<1	0.01	15	387	7	<2	3	19	0.05	<10	70
TOP4618	Soil	11	0.54	832	1	0.01	9	603	64	<2	7	18	0.03	<10	68
TOP4647	Soil	9	0.37	705	<1	0.01	16	437	15	<2	3	10	0.05	<10	57
TOP4674	Soil	6	0.27	901	1	0.02	13	296	36	<2	5	17	0.03	<10	60
TOP4675	Soil	6	0.20	889	<1	0.01	11	247	12	<2	4	9	0.03	<10	71
TOP4702	Soil	8	0.44	381	1	0.01	20	335	15	<2	3	10	0.06	<10	65
TOP4703	Soil	10	0.45	577	4	0.02	22	379	15	<2	3	13	0.06	<10	69
TOP4731	Soil	8	0.37	284	1	0.01	15	265	9	<2	2	10	0.05	<10	54
TOP4732	Soil	8	0.39	290	1	0.01	15	399	7	<2	2	11	0.06	<10	60
TOP4759	Soil	8	0.26	351	3	0.02	13	679	11	<2	2	15	0.03	<10	54
TOP4760	Soil	10	0.41	345	5	0.02	16	416	17	<2	3	16	0.06	<10	58
TOP4786	Soil	6	0.32	124	<1	0.01	8	623	4	<2	1	12	0.04	<10	49
TOP4787	Soil	10	0.36	187	<1	0.01	12	822	6	<2	3	17	0.07	<10	55
TOP4815	Soil	11	0.40	155	<1	0.01	10	985	7	<2	2	15	0.05	<10	69
TOP4867	Soil	16	0.42	701	<1	0.02	10	756	13	<2	5	26	0.03	<10	81
TOP4868	Soil	12	0.41	251	<1	0.01	11	370	6	<2	3	17	0.07	<10	68
TOP4870	Soil	8	0.48	403	<1	0.02	12	1067	8	<2	4	32	0.06	<10	70
TOP4871	Soil	6	0.28	185	<1	0.04	9	810	5	<2	1	21	0.03	<10	48
TOP4897	Soil	12	0.35	290	<1	0.01	14	536	7	<2	3	11	0.05	<10	63
TOP4898	Soil	7	0.39	247	<1	0.01	13	356	9	<2	2	15	0.08	<10	90
TOP4899	Soil	7	0.45	1465	<1	0.01	13	1254	42	<2	6	19	0.03	<10	100
TOP4900	Soil	19	0.58	1863	<1	0.02	11	3203	57	2	13	52	0.02	<10	152
TP11-4549	Soil	17	0.38	925	<1	0.02	11	403	18	<2	3	21	0.03	<10	53
TP11-4550	Soil	12	0.41	662	<1	0.02	14	746	11	<2	3	27	0.04	<10	66
TP11-4551	Soil	26	0.53	545	<1	0.02	13	1176	15	<2	3	38	0.03	<10	75
TP11-4552	Soil	10	0.43	451	<1	0.02	15	488	5	<2	3	17	0.07	<10	63
TP11-4553	Soil	6	0.50	441	<1	0.02	15	436	14	<2	3	20	0.07	<10	70
TP11-4554	Soil	8	0.54	348	<1	0.01	15	431	20	<2	3	21	0.08	<10	74
TP11-4555	Soil	10	0.59	376	<1	0.02	19	373	12	<2	3	19	0.09	<10	79
TP11-4579	Soil	10	0.21	266	<1	0.04	7	715	4	<2	2	24	0.04	<10	48
TP11-4581	Soil	5	0.25	266	<1	0.04	8	572	5	<2	1	19	0.06	<10	57
TP11-4582	Soil	7	0.45	298	<1	0.01	13	436	7	<2	2	17	0.06	<10	62
TP11-4607	Soil	6	0.38	306	<1	0.02	12	462	6	<2	2	25	0.06	<10	60
TP11-4610	Soil	4	0.29	235	<1	0.02	8	442	4	<2	1	17	0.04	<10	42



INSPECTORATE

A Bureau Veritas Group Company

#200 - 11620 Horseshoe Way

Richmond, British Columbia V7A 4V5
Canada

Certificate of Analysis

11-360-05356-01

Reliance Geological Services

3476 Dartmoor Place

Vancouver, BC V5S 4G2

Sample Description	Sample Type	La	Mg	Mn	Mo	Na	Ni	P	Pb	Sb	Sc	Sr	Ti	Tl	V
		30-AR-TR ppm	30-AR-TR %	30-AR-TR ppm	30-AR-TR ppm	30-AR-TR %	30-AR-TR ppm	30-AR-TR ppm	30-AR-TR ppm	30-AR-TR ppm	30-AR-TR ppm	30-AR-TR ppm	30-AR-TR ppm	30-AR-TR %	30-AR-TR ppm
TP11-4636	Soil	13	0.47	532	1	0.03	20	667	12	<2	4	36	0.03	<10	74
TP11-4638	Soil	15	0.42	407	<1	0.02	14	751	6	<2	3	32	0.04	<10	62
TP11-4665	Soil	9	0.42	343	<1	0.02	14	633	7	<2	3	27	0.06	<10	53
TP11-4666	Soil	9	0.40	208	<1	0.02	11	394	4	<2	2	21	0.05	<10	59
TP11-4667	Soil	7	0.43	255	1	0.02	12	348	4	<2	3	19	0.05	<10	69
TP11-4694	Soil	11	0.17	618	<1	0.04	7	750	3	<2	1	43	0.02	<10	33
TP11-4814	Soil	9	0.37	155	<1	0.01	8	839	5	<2	2	17	0.05	<10	54
TP11-4843	Soil	7	0.36	192	<1	0.01	8	821	5	<2	2	18	0.04	<10	58
TP11-4869	Soil	10	0.39	317	<1	0.02	15	673	5	<2	2	15	0.05	<10	64
TP11-4919	Soil	10	0.45	223	<1	0.02	11	1052	6	<2	2	25	0.05	<10	78
TP11-4920	Soil	10	0.43	231	<1	0.01	12	513	6	<2	2	20	0.06	<10	81
TP11-4921	Soil	15	0.58	257	<1	0.02	13	905	6	<2	4	22	0.06	<10	76
TP11-4922	Soil	15	0.54	619	<1	0.02	16	1087	6	<2	6	33	0.03	<10	97
TP11-4923	Soil	15	0.56	866	<1	0.01	20	1322	9	<2	8	63	<0.01	<10	114
TP11-4924	Soil	12	0.41	266	<1	0.01	10	681	9	<2	3	22	0.04	<10	75
TP11-4925	Soil	19	0.40	721	<1	0.01	11	1137	8	<2	4	23	0.02	<10	70
TP11-4926	Soil	12	0.54	824	<1	0.02	13	1501	24	<2	7	40	0.05	<10	103
TP11-4927	Soil	19	0.69	721	<1	0.02	16	1127	24	<2	5	45	0.05	<10	91
TP11-4928	Soil	19	0.51	398	<1	0.01	14	1107	17	<2	6	23	0.04	<10	85
TP11-4947	Soil	10	0.39	152	<1	0.01	10	628	4	<2	2	20	0.05	<10	59
TP11-4948	Soil	10	0.37	159	<1	0.01	11	649	4	<2	2	17	0.05	<10	55
TP11-4949	Soil	11	0.38	204	<1	0.02	10	689	5	<2	2	19	0.05	<10	60
TP11-4950	Soil	8	0.40	161	<1	0.01	11	778	6	<2	2	16	0.04	<10	60
TP11-4951	Soil	7	0.56	377	<1	0.01	15	690	7	<2	3	21	0.06	<10	85
TP11-4952	Soil	8	0.51	404	<1	0.01	12	604	10	<2	4	29	0.05	<10	91
TP11-4953	Soil	12	0.41	506	<1	0.01	10	1234	16	3	7	29	0.02	<10	86
TP11-5035	Soil	8	0.55	369	<1	0.01	15	558	6	<2	3	24	0.06	<10	76
TP11-5036	Soil	10	0.49	685	<1	0.01	15	990	8	<2	4	16	0.04	<10	74
TP11-5037	Soil	7	0.38	331	<1	0.01	13	538	9	<2	2	15	0.04	<10	55
TP11-5038	Soil	13	0.58	1257	<1	0.01	10	1471	7	<2	7	31	0.02	<10	98
TP11-5039	Soil	10	0.54	625	<1	0.01	16	725	22	<2	4	15	0.04	<10	86
TP11-5040	Soil	9	0.49	466	<1	0.02	15	930	10	<2	4	22	0.05	<10	68
TP11-5063	Soil	8	0.41	145	<1	0.01	9	668	9	<2	2	19	0.04	<10	67
TP11-5065	Soil	8	0.40	298	<1	0.01	12	661	6	<2	2	13	0.04	<10	63
TP11-5066	Soil	7	0.46	435	<1	0.01	14	590	9	<2	4	13	0.06	<10	82
TP11-5067	Soil	37	0.65	1138	<1	0.01	9	2557	8	4	17	48	<0.01	<10	169
TP11-5068	Soil	9	0.34	308	<1	0.01	14	603	7	<2	2	12	0.05	<10	54
TP11-5092	Soil	8	0.58	319	<1	0.01	16	1100	9	<2	5	25	0.05	<10	85
TP11-5093	Soil	9	0.46	344	<1	0.01	11	770	7	<2	3	17	0.05	<10	83
TP11-5094	Soil	11	0.40	165	<1	0.01	8	1010	5	<2	3	19	0.04	<10	72



INSPECTORATE

A Bureau Veritas Group Company

#200 - 11620 Horseshoe Way

Richmond, British Columbia V7A 4V5
Canada

Certificate of Analysis

11-360-05356-01

Reliance Geological Services

3476 Dartmoor Place

Vancouver, BC V5S 4G2

Sample Description	Sample Type	La	Mg	Mn	Mo	Na	Ni	P	Pb	Sb	Sc	Sr	Ti	Tl	V
		30-AR-TR ppm	30-AR-TR %	30-AR-TR ppm	30-AR-TR ppm	30-AR-TR %	30-AR-TR ppm	30-AR-TR ppm	30-AR-TR ppm	30-AR-TR ppm	30-AR-TR ppm	30-AR-TR ppm	30-AR-TR ppm	30-AR-TR %	30-AR-TR ppm
		2	0.01	5	1	0.01	1	10	2	2	1	1	0.01	10	1
TP11-5095	Soil	16	0.70	1034	<1	0.03	13	2318	4	<2	10	52	0.03	<10	127
TP11-5096	Soil	11	0.50	548	<1	0.01	15	865	7	<2	5	19	0.05	<10	79
TP11S-5116	Soil	8	0.43	251	<1	0.01	12	664	5	<2	2	14	0.05	<10	65
TP11-5203	Soil	9	0.47	181	<1	0.02	12	1072	7	<2	4	21	0.05	<10	68
TP11-5204	Soil	11	0.45	213	<1	0.01	12	1068	7	<2	4	18	0.04	<10	75
TP11-5205	Soil	15	0.50	294	<1	0.02	14	1224	7	<2	7	21	0.06	<10	85
TP11-5258	Soil	9	0.51	255	<1	0.02	11	1338	5	<2	4	24	0.05	<10	67
TP11-5259	Soil	12	0.51	656	<1	0.02	12	1592	5	<2	6	22	0.03	<10	94
TP11-5261	Soil	9	0.54	393	<1	0.04	6	3052	4	<2	5	31	0.04	<10	121



INSPECTORATE

A Bureau Veritas Group Company

#200 - 11620 Horseshoe Way

Richmond, British Columbia V7A 4V5
Canada

Certificate of Analysis

11-360-05356-01

Reliance Geological Services

3476 Dartmoor Place

Vancouver, BC V5S 4G2

Sample Description	Sample Type	W	Zn	Zr
		30-AR-TR	30-AR-TR	30-AR-TR
		ppm	ppm	ppm
		10	2	2
TOP4124	Soil	<10	49	<2
TOP4125	Soil	<10	127	<2
TOP4292	Soil	<10	50	<2
TOP4293	Soil	<10	39	<2
TOP4294	Soil	<10	36	<2
TOP 4297	Soil	<10	93	<2
TOP 4298	Soil	<10	38	<2
TOP 4299	Soil	<10	39	<2
TOP 4348	Soil	<10	50	<2
TOP 4349	Soil	<10	47	<2
TOP 4350	Soil	<10	39	<2
TOP 4351	Soil	<10	39	<2
TOP 4354	Soil	<10	52	<2
TOP 4355	Soil	<10	45	<2
TOP 4356	Soil	<10	53	<2
TOP 4357	Soil	<10	99	<2
TOP 4358	Soil	<10	50	<2
TOP 4385	Soil	<10	43	<2
TOP 4434	Soil	<10	35	<2
TOP4435	Soil	<10	45	<2
TOP4436	Soil	<10	58	<2
TOP4437	Soil	<10	64	<2
TOP4438	Soil	<10	70	<2
TOP4439	Soil	<10	59	<2
TOP4440	Soil	<10	43	<2
TOP4442	Soil	<10	144	<2
TOP4443	Soil	<10	72	<2
TOP4462	Soil	<10	47	<2
TOP4463	Soil	<10	49	<2
TOP4464	Soil	<10	54	<2
TOP4465	Soil	<10	63	<2
TOP4466	Soil	<10	46	<2
TOP4467	Soil	<10	55	<2
TOP4468	Soil	<10	56	<2
TOP4469	Soil	<10	62	<2
TOP4470	Soil	<10	61	<2
TOP4471	Soil	<10	65	<2
TOP4491	Soil	<10	42	<2
TOP4492	Soil	<10	34	<2
TOP4493	Soil	<10	52	<2



INSPECTORATE

A Bureau Veritas Group Company

#200 - 11620 Horseshoe Way

Richmond, British Columbia V7A 4V5
Canada

Certificate of Analysis

11-360-05356-01

Reliance Geological Services

3476 Dartmoor Place

Vancouver, BC V5S 4G2

Sample Description	Sample Type	W	Zn	Zr
		30-AR-TR	30-AR-TR	30-AR-TR
		ppm	ppm	ppm
TOP4495	Soil	<10	47	<2
TOP4496	Soil	<10	44	<2
TOP4498	Soil	<10	45	<2
TOP4499	Soil	<10	49	<2
TOP4520	Soil	<10	32	<2
TOP4522	Soil	<10	89	<2
TOP4424	Soil	<10	50	<2
TOP4618	Soil	<10	89	<2
TOP4647	Soil	<10	58	<2
TOP4674	Soil	<10	133	<2
TOP4675	Soil	<10	64	<2
TOP4702	Soil	<10	60	<2
TOP4703	Soil	<10	113	<2
TOP4731	Soil	<10	60	<2
TOP4732	Soil	<10	55	<2
TOP4759	Soil	<10	81	<2
TOP4760	Soil	<10	77	2
TOP4786	Soil	<10	37	<2
TOP4787	Soil	<10	47	4
TOP4815	Soil	<10	47	<2
TOP4867	Soil	<10	64	<2
TOP4868	Soil	<10	51	<2
TOP4870	Soil	<10	54	<2
TOP4871	Soil	<10	41	<2
TOP4897	Soil	<10	41	<2
TOP4898	Soil	<10	47	<2
TOP4899	Soil	<10	132	<2
TOP4900	Soil	<10	172	<2
TP11-4549	Soil	<10	57	<2
TP11-4550	Soil	<10	44	<2
TP11-4551	Soil	<10	61	<2
TP11-4552	Soil	<10	37	<2
TP11-4553	Soil	<10	72	<2
TP11-4554	Soil	<10	115	<2
TP11-4555	Soil	<10	55	<2
TP11-4579	Soil	<10	26	<2
TP11-4581	Soil	<10	32	<2
TP11-4582	Soil	<10	40	<2
TP11-4607	Soil	<10	37	<2
TP11-4610	Soil	<10	35	<2



INSPECTORATE

A Bureau Veritas Group Company

#200 - 11620 Horseshoe Way

Richmond, British Columbia V7A 4V5
Canada

Certificate of Analysis

11-360-05356-01

Reliance Geological Services

3476 Dartmoor Place

Vancouver, BC V5S 4G2

Sample Description	Sample Type	W	Zn	Zr
		30-AR-TR	30-AR-TR	30-AR-TR
		ppm	ppm	ppm
TP11-4636	Soil	<10	59	<2
TP11-4638	Soil	<10	43	<2
TP11-4665	Soil	<10	39	<2
TP11-4666	Soil	<10	36	<2
TP11-4667	Soil	<10	45	<2
TP11-4694	Soil	<10	28	<2
TP11-4814	Soil	<10	47	<2
TP11-4843	Soil	<10	44	<2
TP11-4869	Soil	<10	46	<2
TP11-4919	Soil	<10	51	<2
TP11-4920	Soil	<10	49	<2
TP11-4921	Soil	<10	62	<2
TP11-4922	Soil	<10	88	<2
TP11-4923	Soil	<10	136	<2
TP11-4924	Soil	<10	65	<2
TP11-4925	Soil	<10	84	<2
TP11-4926	Soil	<10	86	<2
TP11-4927	Soil	<10	94	<2
TP11-4928	Soil	<10	72	<2
TP11-4947	Soil	<10	43	<2
TP11-4948	Soil	<10	44	<2
TP11-4949	Soil	<10	42	<2
TP11-4950	Soil	<10	42	<2
TP11-4951	Soil	<10	77	<2
TP11-4952	Soil	<10	71	<2
TP11-4953	Soil	<10	75	<2
TP11-5035	Soil	<10	62	<2
TP11-5036	Soil	<10	64	<2
TP11-5037	Soil	<10	42	<2
TP11-5038	Soil	<10	104	<2
TP11-5039	Soil	<10	73	<2
TP11-5040	Soil	<10	51	<2
TP11-5063	Soil	<10	46	<2
TP11-5065	Soil	<10	44	<2
TP11-5066	Soil	<10	53	<2
TP11-5067	Soil	<10	119	<2
TP11-5068	Soil	<10	35	<2
TP11-5092	Soil	<10	64	<2
TP11-5093	Soil	<10	47	<2
TP11-5094	Soil	<10	40	<2



INSPECTORATE

A Bureau Veritas Group Company

#200 - 11620 Horseshoe Way

Richmond, British Columbia V7A 4V5
Canada

Certificate of Analysis

11-360-05356-01

Reliance Geological Services

3476 Dartmoor Place

Vancouver, BC V5S 4G2

Sample Description	Sample Type	W	Zn	Zr
		30-AR-TR	30-AR-TR	30-AR-TR
		ppm	ppm	ppm
		10	2	2
TP11-5095	Soil	<10	85	<2
TP11-5096	Soil	<10	54	<2
TP11S-5116	Soil	<10	45	<2
TP11-5203	Soil	<10	43	<2
TP11-5204	Soil	<10	40	<2
TP11-5205	Soil	<10	59	4
TP11-5258	Soil	<10	46	<2
TP11-5259	Soil	<10	58	<2
TP11-5261	Soil	<10	55	<2



INSPECTORATE

A Bureau Veritas Group Company

#200 - 11620 Horseshoe Way

Richmond, British Columbia V7A 4V5
Canada

Certificate of Analysis

11-360-05356-01

Reliance Geological Services

3476 Dartmoor Place

Vancouver, BC V5S 4G2

Sample Description	Sample Type	Au	Ag	Al	As	Ba	Bi	Ca	Cd	Co	Cr	Cu	Fe	Hg	K
		Au-IAT-AA ppm 0.005	30-AR-TR ppm 0.1	30-AR-TR % 0.01	30-AR-TR ppm 5	30-AR-TR ppm 10	30-AR-TR ppm 2	30-AR-TR % 0.01	30-AR-TR ppm 0.5	30-AR-TR ppm 1	30-AR-TR ppm 1	30-AR-TR ppm 1	30-AR-TR % 0.01	30-AR-TR ppm 3	30-AR-TR % 0.01
TOP4124	Soil		0.1	1.13	<5	80	<2	0.06	<0.5	5	19	15	2.04	<3	0.04
TOP4124 Dup			0.1	1.18	5	82	<2	0.07	<0.5	5	20	15	2.12	<3	0.04
QCV1107-02227-0002-BLK			<0.1	<0.01	<5	<10	<2	<0.01	<0.5	<1	<1	<1	<0.01	<3	<0.01
STD-OREAS 94 expected			3.4							23		11300			
STD-OREAS 94 result			3.4							24		>10000			
TOP 4434	Soil		<0.1	0.81	5	126	<2	0.09	<0.5	9	13	12	1.66	<3	0.04
TOP 4434 Dup			<0.1	0.80	<5	125	<2	0.09	<0.5	9	14	12	1.64	<3	0.03
QCV1107-02227-0005-BLK			<0.1	<0.01	<5	<10	<2	<0.01	<0.5	<1	<1	<1	<0.01	<3	<0.01
STD-CDN-ME-8 expected			61.7									1030			
STD-CDN-ME-8 result			61.4									1067			
TOP4471	Soil		<0.1	1.11	<5	74	<2	0.24	<0.5	6	18	10	1.68	<3	0.05
TOP4471 Dup			<0.1	1.19	<5	77	<2	0.24	<0.5	6	19	10	1.75	<3	0.05
QCV1107-02227-0008-BLK			<0.1	<0.01	<5	<10	<2	<0.01	<0.5	<1	<1	<1	<0.01	<3	<0.01
STD-CDN-ME-8 expected			61.7									1030			
STD-CDN-ME-8 result			61.9									1044			
TOP4732	Soil		0.1	1.57	10	101	<2	0.13	<0.5	8	26	13	2.34	<3	0.07
TOP4732 Dup			0.1	1.57	11	97	<2	0.13	<0.5	8	26	13	2.33	<3	0.07
QCV1107-02227-0011-BLK			<0.1	<0.01	<5	<10	<2	<0.01	<0.5	<1	<1	<1	<0.01	<3	<0.01
STD-CDN-ME-8 expected			61.7									1030			
STD-CDN-ME-8 result			61.1									1075			
TP11-4553	Soil		0.1	1.39	6	108	<2	0.33	<0.5	9	26	11	2.20	<3	0.10
TP11-4553 Dup			0.1	1.36	5	112	<2	0.33	<0.5	9	26	11	2.14	<3	0.09
QCV1107-02227-0014-BLK			<0.1	<0.01	<5	<10	<2	<0.01	<0.5	<1	<1	<1	<0.01	<3	<0.01
STD-OREAS 94 expected			3.4							23		11300			
STD-OREAS 94 result			3.3							26		>10000			
TP11-4920	Soil		<0.1	1.35	<5	97	<2	0.30	<0.5	6	26	12	2.14	<3	0.06
TP11-4920 Dup			<0.1	1.36	<5	98	<2	0.32	<0.5	6	27	12	2.24	<3	0.07
QCV1107-02227-0017-BLK			<0.1	<0.01	<5	<10	<2	<0.01	<0.5	<1	<1	<1	<0.01	<3	<0.01
STD-CDN-ME-8 expected			61.7									1030			
STD-CDN-ME-8 result			61.8	0.82	2596	44	<2	7.15	115.0	14	35	1029	3.18	<3	0.08
TP11-5037	Soil		<0.1	1.15	<5	70	<2	0.23	<0.5	7	18	15	1.90	<3	0.04
TP11-5037 Dup			0.1	1.13	6	70	<2	0.22	<0.5	7	18	15	1.83	<3	0.04
QCV1107-02227-0020-BLK			<0.1	<0.01	<5	<10	<2	<0.01	<0.5	<1	<1	<1	<0.01	<3	<0.01
STD-OREAS 94 expected			3.4							23		11300			
STD-OREAS 94 result			3.2							23		>10000			
TP11-5258	Soil		<0.1	1.35	<5	123	<2	0.53	<0.5	8	23	9	1.73	<3	0.05
TP11-5258 Dup			<0.1	1.35	<5	123	<2	0.54	<0.5	8	22	9	1.73	<3	0.05
QCV1107-02227-0023-BLK			<0.1	<0.01	<5	<10	<2	<0.01	<0.5	<1	<1	<1	<0.01	<3	<0.01
STD-OREAS 94 expected			3.4							23		11300			
STD-OREAS 94 result			3.4							24		>10000			



INSPECTORATE

A Bureau Veritas Group Company

#200 - 11620 Horseshoe Way

Richmond, British Columbia V7A 4V5
Canada

Certificate of Analysis

11-360-05356-01

Reliance Geological Services

3476 Dartmoor Place

Vancouver, BC V5S 4G2

Sample Description	Sample Type	Au	Ag	Al	As	Ba	Bi	Ca	Cd	Co	Cr	Cu	Fe	Hg	K
		Au-1AT-AA ppm	30-AR-TR ppm	30-AR-TR %	30-AR-TR ppm	30-AR-TR ppm	30-AR-TR ppm	30-AR-TR %	30-AR-TR ppm	30-AR-TR ppm	30-AR-TR ppm	30-AR-TR ppm	30-AR-TR ppm	30-AR-TR %	30-AR-TR ppm
TOP4124	Soil	0.013			5	10	2	0.01	0.5	1	1	1	0.01	3	0.01
TOP4124 Dup		<0.005													
STD-Oxi81 expected		1.807													
STD-Oxi81 result		1.942													
TOP 4434	Soil	<0.005													
TOP 4434 Dup		<0.005													
QCV1107-02228-0004-BLK		<0.005													
TOP4471	Soil	<0.005													
TOP4471 Dup		<0.005													
STD-OxG84 expected		0.922													
STD-OxG84 result		0.985													
TOP4732	Soil	<0.005													
TOP4732 Dup		0.006													
QCV1107-02228-0008-BLK		<0.005													
TP11-4553	Soil	0.013													
TP11-4553 Dup		0.008													
STD-OxG84 expected		0.922													
STD-OxG84 result		0.997													
TP11-4920	Soil	0.005													
TP11-4920 Dup		<0.005													
QCV1107-02228-0012-BLK		<0.005													
TP11-5037	Soil	0.010													
TP11-5037 Dup		0.009													
STD-Oxi81 expected		1.807													
STD-Oxi81 result		1.815													
TP11-5258	Soil	0.010													
TP11-5258 Dup		0.006													
QCV1107-02228-0016-BLK		0.006													
STD-OxD87 expected		0.417													
STD-OxD87 result		0.412													



INSPECTORATE

A Bureau Veritas Group Company

#200 - 11620 Horseshoe Way

Richmond, British Columbia V7A 4V5
Canada

Certificate of Analysis

11-360-05356-01

Reliance Geological Services

3476 Dartmoor Place

Vancouver, BC V5S 4G2

Sample Description	Sample Type	La	Mg	Mn	Mo	Na	Ni	P	Pb	Sb	Sc	Sr	Ti	Tl	V
		30-AR-TR ppm	30-AR-TR %	30-AR-TR ppm	30-AR-TR ppm	30-AR-TR %	30-AR-TR ppm	30-AR-TR ppm	30-AR-TR ppm	30-AR-TR ppm	30-AR-TR ppm	30-AR-TR ppm	30-AR-TR %	30-AR-TR ppm	30-AR-TR ppm
TOP4124	Soil	9	0.27	494	<1	<0.01	10	407	16	<2	<1	7	0.03	<10	54
TOP4124 Dup		9	0.28	516	<1	0.01	11	416	15	<2	<1	7	0.03	<10	56
QCV1107-02227-0002-BLK		<2	<0.01	<5	<1	<0.01	<1	<10	<2	<2	<1	<1	<0.01	<10	<1
STD-OREAS 94 expected									31	2					
STD-OREAS 94 result									31	2					
TOP 4434	Soil	5	0.15	2194	<1	0.01	7	556	13	<2	1	10	0.04	<10	50
TOP 4434 Dup		5	0.15	2132	<1	0.01	7	543	13	<2	1	10	0.04	<10	50
QCV1107-02227-0005-BLK		<2	<0.01	<5	<1	<0.01	<1	<10	<2	<2	<1	<1	<0.01	<10	<1
STD-CDN-ME-8 expected									19400						
STD-CDN-ME-8 result									>10000						
TOP4471	Soil	6	0.40	283	<1	0.01	11	607	9	<2	2	15	0.04	<10	52
TOP4471 Dup		7	0.42	294	<1	0.01	11	636	12	<2	2	15	0.04	<10	53
QCV1107-02227-0008-BLK		<2	<0.01	<5	<1	<0.01	<1	<10	<2	<2	<1	<1	<0.01	<10	<1
STD-CDN-ME-8 expected									19400						
STD-CDN-ME-8 result									>10000						
TOP4732	Soil	8	0.39	290	1	0.01	15	399	7	<2	2	11	0.06	<10	60
TOP4732 Dup		8	0.38	281	<1	0.01	14	394	7	<2	2	11	0.06	<10	59
QCV1107-02227-0011-BLK		<2	<0.01	<5	<1	<0.01	<1	<10	<2	<2	<1	<1	<0.01	<10	<1
STD-CDN-ME-8 expected									19400						
STD-CDN-ME-8 result									>10000						
TP11-4553	Soil	6	0.50	441	<1	0.02	15	436	14	<2	3	20	0.07	<10	70
TP11-4553 Dup		7	0.49	430	<1	0.02	14	438	15	<2	3	20	0.08	<10	70
QCV1107-02227-0014-BLK		<2	<0.01	<5	<1	<0.01	<1	<10	<2	<2	<1	<1	<0.01	<10	<1
STD-OREAS 94 expected									31	2					
STD-OREAS 94 result									32	<2					
TP11-4920	Soil	10	0.43	231	<1	0.01	12	513	6	<2	2	20	0.06	<10	81
TP11-4920 Dup		10	0.45	241	<1	0.01	12	537	9	<2	3	21	0.07	<10	83
QCV1107-02227-0017-BLK		<2	<0.01	<5	<1	<0.01	<1	<10	<2	<2	<1	<1	<0.01	<10	<1
STD-CDN-ME-8 expected									19400						
STD-CDN-ME-8 result		3	0.52	3130	2	0.04	27	650	>10000	51	3	264	0.04	<10	47
TP11-5037	Soil	7	0.38	331	<1	0.01	13	538	9	<2	2	15	0.04	<10	55
TP11-5037 Dup		7	0.38	327	<1	<0.01	13	511	7	<2	2	15	0.04	<10	55
QCV1107-02227-0020-BLK		<2	<0.01	<5	<1	<0.01	<1	<10	<2	<2	<1	<1	<0.01	<10	<1
STD-OREAS 94 expected									31	2					
STD-OREAS 94 result									28	<2					
TP11-5258	Soil	9	0.51	255	<1	0.02	11	1338	5	<2	4	24	0.05	<10	67
TP11-5258 Dup		9	0.51	255	<1	0.02	12	1414	6	<2	4	24	0.04	<10	67
QCV1107-02227-0023-BLK		<2	<0.01	<5	<1	<0.01	<1	<10	<2	<2	<1	<1	<0.01	<10	<1
STD-OREAS 94 expected									31	2					
STD-OREAS 94 result									32	<2					



INSPECTORATE

A Bureau Veritas Group Company

#200 - 11620 Horseshoe Way

Richmond, British Columbia V7A 4V5
Canada

Certificate of Analysis

11-360-05356-01

Reliance Geological Services

3476 Dartmoor Place

Vancouver, BC V5S 4G2

Sample Description	Sample Type	W 30-AR-TR ppm 10	Zn 30-AR-TR ppm 2	Zr 30-AR-TR ppm 2
TOP4124	Soil	<10	49	<2
TOP4124 Dup		<10	51	<2
QCV1107-02227-0002-BLK		<10	<2	<2
STD-OREAS 94 expected			167	
STD-OREAS 94 result			175	
TOP 4434	Soil	<10	35	<2
TOP 4434 Dup		<10	33	<2
QCV1107-02227-0005-BLK		<10	<2	<2
STD-CDN-ME-8 expected			19200	
STD-CDN-ME-8 result			>10000	
TOP4471	Soil	<10	65	<2
TOP4471 Dup		<10	69	<2
QCV1107-02227-0008-BLK		<10	<2	<2
STD-CDN-ME-8 expected			19200	
STD-CDN-ME-8 result			>10000	
TOP4732	Soil	<10	55	<2
TOP4732 Dup		<10	55	<2
QCV1107-02227-0011-BLK		<10	<2	<2
STD-CDN-ME-8 expected			19200	
STD-CDN-ME-8 result			>10000	
TP11-4553	Soil	<10	72	<2
TP11-4553 Dup		<10	71	<2
QCV1107-02227-0014-BLK		<10	<2	<2
STD-OREAS 94 expected			167	
STD-OREAS 94 result			174	
TP11-4920	Soil	<10	49	<2
TP11-4920 Dup		<10	51	<2
QCV1107-02227-0017-BLK		<10	<2	<2
STD-CDN-ME-8 expected			19200	
STD-CDN-ME-8 result		<10	>10000	4
TP11-5037	Soil	<10	42	<2
TP11-5037 Dup		<10	42	<2
QCV1107-02227-0020-BLK		<10	<2	<2
STD-OREAS 94 expected			167	
STD-OREAS 94 result			164	
TP11-5258	Soil	<10	46	<2
TP11-5258 Dup		<10	47	<2
QCV1107-02227-0023-BLK		<10	<2	<2
STD-OREAS 94 expected			167	
STD-OREAS 94 result			170	



INSPECTORATE

A Bureau Veritas Group Company

Certificate of Analysis

11-360-05403-01

Inspectorate Exploration & Mining Services Ltd.
#200 - 11620 Horseshoe Way
Richmond, British Columbia V7A 4V5 Canada
Phone: 604-272-7818

Distribution List

Attention: Ed Harrington
3476 Dartmoor Place
Vancouver, BC V5S 4G2
Phone: 604-437-9538
EMail: ed.harrington.geo@gmail.com

Submitted By: **Reliance Geological Services**
3476 Dartmoor Place
Vancouver, BC V5S 4G2

Date Received: 07/26/2011
Date Completed: 08/29/2011
Invoice:

Attention: **Ed Harrington**

Project: **TOP**
Description: **Reliance Geological Services**

Location	Samples	Type	Preparation Description
Whitehorse, YT	139	Soil	SP-SS-1K/Soils, Humus Sediments 1kg dried, sieved and riffle split
Whitehorse, YT		Soil	SP-SS-RF/Save fraction +80 mesh on Soils/Humus/Sediment

Location	Method	Description
Vancouver, BC	30-AR-TR	30 Element, Aqua Regia, ICP, Trace Level
Vancouver, BC	Au-1AT-AA	Au, 1AT Fire Assay, AAS

The results of this assay were based solely upon the content of the sample submitted. Any decision to invest should be made only after the potential investment value of the claim or deposit has been determined based on the results of assays of multiple samples of geologic materials collected by the prospective investor or by a qualified person selected by him and based on an evaluation of all engineering data which is available concerning any proposed project. For our complete terms and conditions please see our website at www.inspectorate.com.

By 
Mike Caron, Lab Manager



INSPECTORATE

A Bureau Veritas Group Company

#200 - 11620 Horseshoe Way

Richmond, British Columbia V7A 4V5
Canada

Certificate of Analysis

11-360-05403-01

Reliance Geological Services

3476 Dartmoor Place

Vancouver, BC V5S 4G2

Sample Description	Sample Type	Au	Ag	Al	As	Ba	Bi	Ca	Cd	Co	Cr	Cu	Fe	Hg	K
		Au-IAT-AA ppm 0.005	30-AR-TR ppm 0.1	30-AR-TR % 0.01	30-AR-TR ppm 5	30-AR-TR ppm 10	30-AR-TR ppm 2	30-AR-TR % 0.01	30-AR-TR ppm 0.5	30-AR-TR ppm 1	30-AR-TR ppm 1	30-AR-TR ppm 1	30-AR-TR % 0.01	30-AR-TR ppm 3	30-AR-TR % 0.01
TP11S-4835	Soil	<0.005	0.2	1.63	7	140	<2	0.44	0.9	8	29	14	2.19	<3	0.06
TP11S-4837	Soil	<0.005	<0.1	1.51	6	105	<2	0.30	1.0	6	25	13	2.17	<3	0.06
TP11S-4838	Soil	<0.005	<0.1	1.24	<5	84	<2	0.31	1.0	6	21	12	2.06	<3	0.05
TP11S-4839	Soil	<0.005	<0.1	1.03	<5	97	<2	0.31	0.7	5	19	14	1.72	<3	0.04
TP11S-4840	Soil	<0.005	0.1	1.29	7	140	<2	0.41	1.1	8	25	27	2.06	<3	0.05
TP11S-4842	Soil	<0.005	<0.1	1.24	<5	88	<2	0.43	1.0	6	21	18	2.03	<3	0.04
TP11S-4863	Soil	<0.005	<0.1	1.21	<5	163	<2	0.39	0.9	5	19	14	1.98	<3	0.05
TP11S-4865	Soil	<0.005	<0.1	1.02	<5	110	<2	0.38	0.7	5	17	9	1.14	<3	0.05
TP11S-4866	Soil	0.006	<0.1	0.96	6	80	<2	0.38	0.8	4	16	10	1.55	<3	0.04
TP11S-4975	Soil	<0.005	<0.1	1.40	6	86	<2	0.38	1.0	8	25	10	2.12	<3	0.05
TP11S-4979	Soil	<0.005	<0.1	1.28	6	63	<2	0.27	1.1	7	21	11	2.29	<3	0.04
TP11S-4980	Soil	<0.005	<0.1	1.83	<5	100	<2	0.89	2.2	17	20	31	3.28	<3	0.05
TP11S-4982	Soil	<0.005	<0.1	1.46	8	90	<2	0.36	1.0	9	23	15	2.34	<3	0.06
TP11S-4983	Soil	<0.005	<0.1	1.63	8	100	<2	0.39	1.7	15	22	19	3.58	<3	0.06
TP11S-4984	Soil	<0.005	0.1	1.78	7	100	<2	1.16	2.4	18	18	32	4.78	<3	0.05
TP11S-5003	Soil	<0.005	<0.1	1.06	7	136	<2	0.35	0.8	5	22	10	1.85	<3	0.05
TP11S-5004	Soil	<0.005	<0.1	1.16	<5	112	<2	0.31	0.6	5	22	12	1.18	<3	0.05
TP11S-5005	Soil	<0.005	0.4	0.91	<5	67	<2	0.25	0.7	5	16	11	1.51	<3	0.04
TP11S-5007	Soil	<0.005	0.1	1.34	<5	67	<2	0.25	0.9	9	21	13	2.08	<3	0.05
TP11S-5008	Soil	<0.005	<0.1	1.60	10	160	<2	0.46	1.7	13	25	15	3.10	<3	0.07
TP11S-5009	Soil	<0.005	<0.1	1.85	7	98	<2	0.37	1.5	13	22	18	2.96	<3	0.05
TP11S-5010	Soil	<0.005	<0.1	1.73	9	118	<2	0.75	2.2	16	14	19	4.36	<3	0.07
TP11S-5011	Soil	<0.005	<0.1	1.18	6	257	2	0.28	1.6	13	20	24	3.57	<3	0.05
TP11S-5012	Soil	<0.005	0.1	2.59	15	229	<2	1.07	3.1	23	20	32	6.19	<3	0.05
TP11S-5031	Soil	<0.005	0.1	2.32	8	217	<2	0.27	1.5	20	38	21	3.00	<3	0.05
TP11S-5032	Soil	<0.005	<0.1	1.02	5	80	<2	0.24	1.0	7	18	18	2.25	<3	0.04
TP11S-5033	Soil	<0.005	0.1	1.75	7	119	<2	0.31	1.4	6	26	16	3.03	<3	0.06
TP11S-5034	Soil	<0.005	<0.1	1.63	<5	81	<2	0.38	1.0	8	23	14	2.35	<3	0.05
TP11S-5059	Soil	0.005	<0.1	1.21	<5	84	<2	0.18	0.8	5	20	15	1.83	<3	0.04
TP11S-5061	Soil	<0.005	<0.1	1.23	<5	81	<2	0.35	0.7	7	22	16	1.70	<3	0.06
TP11S-5062	Soil	<0.005	<0.1	1.19	6	85	<2	0.34	0.8	5	20	14	1.77	<3	0.06
TP11S-5089	Soil	<0.005	<0.1	1.31	<5	79	<2	0.31	0.8	6	22	10	1.94	<3	0.05
TP11S-5120	Soil	<0.005	<0.1	1.65	6	141	<2	0.47	1.2	10	31	23	2.79	<3	0.05
TP11S-5121	Soil	<0.005	<0.1	1.39	<5	95	<2	0.32	0.7	6	21	12	1.78	<3	0.05
TP11S-5150	Soil	<0.005	0.1	1.36	9	146	<2	0.33	1.2	10	26	18	2.59	<3	0.05
TP11S-5151	Soil	<0.005	<0.1	1.61	<5	260	<2	0.49	1.4	11	18	17	2.72	<3	0.05
TP11S-5171	Soil	<0.005	<0.1	1.38	<5	115	<2	0.26	0.7	7	23	12	1.47	<3	0.04
TP11S-5173	Soil	<0.005	<0.1	1.39	<5	120	<2	0.33	0.6	7	23	10	1.48	<3	0.04
TP11S-5174	Soil	<0.005	<0.1	1.50	5	97	<2	0.33	0.9	9	26	12	2.40	<3	0.05
TP11S-5176	Soil	<0.005	<0.1	1.33	<5	156	<2	0.46	1.1	9	27	23	2.19	<3	0.07



INSPECTORATE

A Bureau Veritas Group Company

#200 - 11620 Horseshoe Way

Richmond, British Columbia V7A 4V5
Canada

Certificate of Analysis

11-360-05403-01

Reliance Geological Services

3476 Dartmoor Place

Vancouver, BC V5S 4G2

Sample Description	Sample Type	Au	Ag	Al	As	Ba	Bi	Ca	Cd	Co	Cr	Cu	Fe	Hg	K
		Au-IAT-AA ppm 0.005	30-AR-TR ppm 0.1	30-AR-TR % 0.01	30-AR-TR ppm 5	30-AR-TR ppm 10	30-AR-TR ppm 2	30-AR-TR % 0.01	30-AR-TR ppm 0.5	30-AR-TR ppm 1	30-AR-TR ppm 1	30-AR-TR ppm 1	30-AR-TR % 0.01	30-AR-TR ppm 3	30-AR-TR % 0.01
TP11S-5200	Soil	<0.005	<0.1	1.43	<5	76	<2	0.25	0.6	7	25	10	1.72	<3	0.05
TP11S-5202	Soil	<0.005	<0.1	1.27	<5	129	<2	0.42	0.9	10	24	15	2.03	<3	0.06
TP11S-5206	Soil	<0.005	<0.1	1.25	<5	90	<2	0.52	0.7	8	19	16	1.77	<3	0.04
TP11S-5207	Soil	<0.005	<0.1	1.23	<5	79	<2	0.42	0.5	6	17	14	1.35	<3	0.04
TP11S-5230	Soil	<0.005	<0.1	1.34	6	149	<2	0.41	1.4	11	24	18	2.96	<3	0.05
TP11S-5233	Soil	<0.005	<0.1	1.27	<5	79	<2	0.46	0.6	6	18	10	1.61	<3	0.04
TP11S-5235	Soil	<0.005	<0.1	1.70	9	102	<2	0.43	1.2	8	22	15	2.94	<3	0.05
TP11S-5260	Soil	<0.005	<0.1	1.10	<5	130	<2	0.61	1.0	12	15	4	2.36	<3	0.04
TP11S-5263	Soil	<0.005	<0.1	1.29	6	84	<2	0.51	1.5	8	17	12	3.26	<3	0.05
TP11S-5745	Soil	<0.005	<0.1	1.43	5	102	<2	0.34	0.8	7	25	15	2.13	<3	0.05
TOP11-1	Soil	<0.005	<0.1	1.07	16	369	<2	0.39	1.0	6	19	15	2.20	<3	0.08
TOP11-2	Soil	<0.005	0.4	0.82	28	120	<2	0.15	1.7	7	14	14	2.00	<3	0.05
TOP11-3	Soil	<0.005	0.1	0.99	11	137	<2	0.15	1.4	8	18	11	1.91	<3	0.06
TOP11-4	Soil	<0.005	<0.1	1.30	13	91	<2	0.08	1.2	7	24	10	2.27	<3	0.06
TOP11-5	Soil	<0.005	0.3	1.67	44	176	<2	0.18	1.4	10	30	13	2.50	<3	0.10
TOP11-6	Soil	<0.005	0.1	1.25	23	96	<2	0.12	1.0	8	23	13	2.03	<3	0.07
TOP11-7	Soil	<0.005	<0.1	0.84	22	109	<2	0.27	0.9	6	18	8	1.61	<3	0.06
TOP11-8	Soil	<0.005	<0.1	0.86	<5	138	<2	0.25	0.6	5	17	8	1.28	<3	0.05
TOP11-9	Soil	<0.005	0.1	1.64	11	295	<2	0.22	1.0	9	27	19	2.52	<3	0.10
TOP11-10	Soil	0.006	0.1	1.70	10	195	<2	0.18	0.9	10	26	21	2.27	<3	0.08
MN11-963	Soil	<0.005	<0.1	1.46	6	108	<2	0.17	1.0	9	25	15	2.45	<3	0.09
MN11-964	Soil	0.010	<0.1	1.13	8	110	<2	0.30	0.9	7	20	12	2.03	<3	0.04
MN11-965	Soil	<0.005	<0.1	1.35	8	110	<2	0.30	1.2	9	22	14	2.69	<3	0.04
MN11-969	Soil	<0.005	<0.1	1.50	8	140	<2	0.30	1.3	10	29	16	2.69	<3	0.05
MN11-971	Soil	<0.005	<0.1	1.77	7	154	<2	0.26	1.0	9	28	17	2.34	<3	0.05
MN11-972	Soil	<0.005	<0.1	2.00	15	199	<2	0.33	1.4	12	38	36	3.03	<3	0.05
MN11-973	Soil	<0.005	<0.1	1.61	7	117	<2	0.25	0.9	11	28	15	2.14	<3	0.07
MN11-974	Soil	<0.005	<0.1	1.75	5	128	<2	0.28	1.0	9	28	18	2.36	<3	0.06
MN11-976	Soil	<0.005	0.1	1.58	8	136	<2	0.29	1.0	10	25	27	2.30	<3	0.04
MN11-978	Soil	<0.005	<0.1	1.32	6	126	<2	0.20	1.0	9	23	10	2.33	<3	0.04
MN11-982	Soil	<0.005	<0.1	1.32	5	99	<2	0.30	1.0	9	23	16	2.39	<3	0.04
MN11-983	Soil	<0.005	<0.1	1.57	7	142	<2	0.43	1.1	11	28	22	2.53	<3	0.05
MN11-1037	Soil	<0.005	<0.1	0.88	6	102	<2	0.53	0.7	7	18	8	2.02	<3	0.05
MN11-1039	Soil	<0.005	<0.1	1.45	7	136	<2	0.30	1.1	10	26	22	2.46	<3	0.07
MN11-1041	Soil	<0.005	<0.1	1.07	6	125	<2	0.38	0.8	8	24	22	2.07	<3	0.04
MN11-1042	Soil	<0.005	<0.1	1.50	6	95	<2	0.18	1.0	9	24	17	2.37	<3	0.05
MN11-1044	Soil	<0.005	<0.1	1.18	<5	139	<2	0.31	0.9	7	23	17	1.99	<3	0.05
MN11-1045	Soil	<0.005	<0.1	0.97	<5	118	<2	0.23	0.7	7	17	15	1.73	<3	0.05
MN11-1046	Soil	<0.005	<0.1	1.08	<5	116	<2	0.36	0.9	8	24	18	2.05	<3	0.06
MN11-1048	Soil	<0.005	<0.1	1.33	11	130	<2	0.27	1.0	8	25	26	2.27	<3	0.04



INSPECTORATE

A Bureau Veritas Group Company

#200 - 11620 Horseshoe Way

Richmond, British Columbia V7A 4V5
Canada

Certificate of Analysis

11-360-05403-01

Reliance Geological Services

3476 Dartmoor Place

Vancouver, BC V5S 4G2

Sample Description	Sample Type	Au	Ag	Al	As	Ba	Bi	Ca	Cd	Co	Cr	Cu	Fe	Hg	K
		Au-IAT-AA ppm 0.005	30-AR-TR ppm 0.1	30-AR-TR % 0.01	30-AR-TR ppm 5	30-AR-TR ppm 10	30-AR-TR ppm 2	30-AR-TR % 0.01	30-AR-TR ppm 0.5	30-AR-TR ppm 1	30-AR-TR ppm 1	30-AR-TR ppm 1	30-AR-TR % 0.01	30-AR-TR ppm 3	30-AR-TR % 0.01
MN11-1050	Soil	<0.005	<0.1	1.26	<5	84	<2	0.20	0.9	7	21	15	2.17	<3	0.07
MN11-1051	Soil	<0.005	<0.1	1.56	<5	75	<2	0.31	1.1	10	24	19	2.58	<3	0.11
MN11-1052	Soil	<0.005	<0.1	1.20	<5	99	<2	0.35	0.9	9	21	15	2.25	<3	0.13
MN11-1054	Soil	<0.005	<0.1	1.22	7	139	<2	0.44	0.9	9	32	33	2.43	<3	0.04
MN11-1055	Soil	<0.005	<0.1	1.11	<5	124	<2	0.39	0.7	9	23	14	2.02	<3	0.04
MN11-1057	Soil	<0.005	0.4	0.99	6	109	<2	0.62	1.0	9	20	26	2.49	<3	0.11
MN11-1075	Soil	<0.005	0.1	1.17	5	141	<2	0.32	1.0	9	21	16	2.20	<3	0.07
MN11-1076	Soil	<0.005	<0.1	1.34	8	155	<2	0.31	1.0	8	24	17	2.34	<3	0.05
MN11-1077	Soil	<0.005	<0.1	1.08	<5	125	<2	0.36	0.8	8	22	19	1.98	<3	0.04
MN11-1082	Soil	<0.005	<0.1	1.08	6	101	<2	0.33	0.9	8	24	19	2.06	<3	0.07
MN11-1086	Soil	<0.005	0.2	1.33	7	180	<2	0.77	1.0	11	32	42	2.28	<3	0.07
MN11-1087	Soil	<0.005	<0.1	1.08	<5	77	<2	0.29	0.7	7	21	9	1.76	<3	0.05
MN11-1088	Soil	<0.005	<0.1	1.22	<5	99	<2	0.34	1.0	9	23	16	2.36	<3	0.08
MN11-1089	Soil	<0.005	<0.1	1.20	<5	131	<2	0.30	1.0	9	25	14	2.17	<3	0.08
MN11-1091	Soil	<0.005	<0.1	1.05	<5	92	<2	0.44	0.9	10	25	22	2.28	<3	0.11
MN11-1092	Soil	<0.005	<0.1	1.22	10	190	<2	0.46	0.9	10	29	25	2.43	<3	0.05
MN11-1093	Soil	<0.005	<0.1	1.26	7	159	<2	0.34	0.9	10	25	26	2.13	<3	0.04
MN11-1094	Soil	0.008	<0.1	1.46	8	146	<2	0.47	0.9	11	30	21	2.59	<3	0.06
MN11-1112	Soil	<0.005	<0.1	1.26	5	93	<2	0.50	1.0	10	26	25	2.55	<3	0.12
MN11-1113	Soil	<0.005	<0.1	0.45	<5	37	<2	0.11	<0.5	4	7	7	0.88	<3	0.04
MN11-1115	Soil	<0.005	<0.1	1.46	5	147	<2	0.51	1.2	12	32	27	2.79	<3	0.07
MN11-1124	Soil	<0.005	<0.1	1.53	6	129	<2	0.45	1.1	11	37	26	2.48	<3	0.07
MN11-1125	Soil	<0.005	0.1	1.39	9	121	<2	0.44	1.0	9	29	31	2.38	<3	0.06
MN11-1127	Soil	<0.005	<0.1	1.10	6	114	<2	0.48	0.9	8	22	15	1.95	<3	0.06
MN11-1131	Soil	<0.005	0.1	1.49	7	209	<2	0.55	1.0	10	30	51	2.51	<3	0.07
MN11-1284	Soil	<0.005	<0.1	1.04	<5	157	<2	0.70	0.8	9	20	24	2.11	<3	0.05
MN11-1291	Soil	<0.005	<0.1	1.24	8	132	<2	0.79	1.2	11	29	29	2.65	<3	0.10
MN11-1298	Soil	<0.005	0.1	1.22	8	146	<2	0.81	1.0	12	35	37	2.54	<3	0.12
MN11-1299	Soil	<0.005	0.1	1.50	<5	104	<2	0.43	1.0	9	29	13	2.35	<3	0.11
MN11-1300	Soil	0.005	0.2	1.46	<5	189	<2	0.41	1.1	13	29	21	2.52	<3	0.11
MN11-1301	Soil	<0.005	0.1	1.77	7	244	<2	0.51	0.9	11	34	24	2.53	<3	0.04
MN11-1302	Soil	0.124	0.1	1.30	<5	167	<2	0.36	0.7	8	25	21	2.08	<3	0.04
MN11-1303	Soil	0.016	<0.1	1.11	<5	129	<2	0.44	0.9	8	26	21	2.19	<3	0.05
MN11-1304	Soil	<0.005	<0.1	1.27	<5	128	<2	0.59	1.0	10	27	19	2.22	<3	0.05
MN11-1305	Soil	0.012	<0.1	1.35	6	139	<2	0.61	1.1	11	29	23	2.48	<3	0.13
MN11-863	Soil	<0.005	<0.1	1.77	8	92	<2	0.40	1.2	12	37	32	3.03	<3	0.06
MN11-869	Soil	<0.005	<0.1	1.55	6	114	<2	0.39	1.0	11	30	28	2.57	<3	0.05
MN11-870	Soil	0.007	<0.1	1.92	8	185	<2	0.40	1.2	12	37	28	2.86	<3	0.05
MN11-872	Soil	<0.005	<0.1	1.34	<5	135	<2	0.40	1.0	9	27	17	2.45	<3	0.04
MN11-877	Soil	0.200	0.2	1.29	6	183	<2	0.58	0.9	8	24	34	2.10	<3	0.06



INSPECTORATE

A Bureau Veritas Group Company

#200 - 11620 Horseshoe Way

Richmond, British Columbia V7A 4V5
Canada

Certificate of Analysis

11-360-05403-01

Reliance Geological Services

3476 Dartmoor Place

Vancouver, BC V5S 4G2

Sample Description	Sample Type	Au	Ag	Al	As	Ba	Bi	Ca	Cd	Co	Cr	Cu	Fe	Hg	K
		Au-1AT-AA ppm 0.005	30-AR-TR ppm 0.1	30-AR-TR % 0.01	30-AR-TR ppm 5	30-AR-TR ppm 10	30-AR-TR ppm 2	30-AR-TR % 0.01	30-AR-TR ppm 0.5	30-AR-TR ppm 1	30-AR-TR ppm 1	30-AR-TR ppm 1	30-AR-TR % 0.01	30-AR-TR ppm 3	30-AR-TR % 0.01
MN11-878	Soil	0.005	0.1	1.22	<5	149	<2	0.70	0.9	10	24	26	2.24	<3	0.05
MN11-884	Soil	0.005	<0.1	1.75	6	136	<2	0.44	1.0	11	27	19	2.75	<3	0.11
MN11-885	Soil	<0.005	<0.1	1.30	<5	73	<2	0.23	0.9	9	22	13	2.31	<3	0.04
MN11-1120	Soil	<0.005	<0.1	1.31	8	153	<2	0.64	1.0	11	34	23	2.41	<3	0.07
MN11-1130	Soil	0.012	<0.1	1.29	<5	97	<2	0.51	1.0	10	30	20	2.52	<3	0.06
MN11-1227	Soil	0.006	<0.1	1.45	<5	133	<2	0.29	1.0	9	26	15	2.42	<3	0.06
MN11-1228	Soil	<0.005	<0.1	1.74	5	125	<2	0.28	1.2	10	28	16	2.78	<3	0.07
MN11-1229	Soil	<0.005	0.1	1.00	<5	161	<2	0.79	0.8	8	20	18	1.93	<3	0.04
MN11-1230	Soil	0.006	0.2	1.35	<5	203	<2	1.08	0.8	8	26	41	2.22	<3	0.06
MN11-1231	Soil	<0.005	<0.1	1.13	<5	191	<2	0.90	0.8	8	22	21	1.83	<3	0.06
MN11-1232	Soil	0.006	<0.1	1.44	<5	160	<2	0.42	0.8	8	28	14	2.12	<3	0.05
MN11-1233	Soil	0.005	0.1	1.40	7	200	<2	0.88	1.0	11	31	32	2.44	<3	0.06
MN11-1235	Soil	0.007	<0.1	1.12	<5	164	<2	0.93	0.8	8	25	25	1.90	<3	0.08
MN11-1239	Soil	0.008	0.1	0.99	<5	388	<2	3.12	1.0	8	23	45	1.90	<3	0.04
MN11-1240	Soil	0.145	0.1	1.70	7	207	<2	1.06	1.2	10	41	41	2.56	<3	0.08
MN11-1242	Soil	<0.005	0.1	1.66	<5	199	<2	0.46	1.4	19	32	25	2.87	<3	0.11
MN11-1243	Soil	0.007	0.3	1.26	<5	235	<2	0.38	0.9	11	25	17	2.09	<3	0.04
MN11-1244	Soil	0.007	<0.1	1.09	6	138	<2	0.48	0.7	7	27	27	1.97	<3	0.03
MN11-1245	Soil	0.009	0.2	1.17	8	157	<2	0.95	0.9	11	34	52	2.31	<3	0.07



INSPECTORATE

A Bureau Veritas Group Company

#200 - 11620 Horseshoe Way

Richmond, British Columbia V7A 4V5
Canada

Certificate of Analysis

11-360-05403-01

Reliance Geological Services

3476 Dartmoor Place

Vancouver, BC V5S 4G2

Sample Description	Sample Type	La	Mg	Mn	Mo	Na	Ni	P	Pb	Sb	Sc	Sr	Ti	Tl	V
		30-AR-TR ppm	30-AR-TR %	30-AR-TR ppm	30-AR-TR ppm	30-AR-TR %	30-AR-TR ppm	30-AR-TR ppm	30-AR-TR ppm	30-AR-TR ppm	30-AR-TR ppm	30-AR-TR ppm	30-AR-TR ppm	30-AR-TR %	30-AR-TR ppm
		2	0.01	5	1	0.01	1	10	2	2	1	1	0.01	10	1
TP11S-4835	Soil	11	0.54	248	<1	0.02	15	810	7	<2	3	24	0.07	<10	77
TP11S-4837	Soil	10	0.42	232	<1	0.01	13	729	6	<2	2	22	0.05	<10	67
TP11S-4838	Soil	10	0.41	204	<1	0.01	9	823	9	2	3	18	0.04	<10	75
TP11S-4839	Soil	10	0.35	208	<1	0.01	10	718	6	<2	2	19	0.04	<10	57
TP11S-4840	Soil	12	0.48	406	<1	0.02	14	733	8	<2	3	25	0.05	<10	67
TP11S-4842	Soil	8	0.46	187	<1	0.02	11	1181	8	<2	3	23	0.05	<10	74
TP11S-4863	Soil	8	0.34	250	<1	0.02	11	531	7	2	3	24	0.04	<10	61
TP11S-4865	Soil	10	0.39	185	<1	0.01	10	894	10	3	3	18	0.04	<10	49
TP11S-4866	Soil	11	0.36	209	<1	0.01	9	1109	8	<2	3	18	0.04	<10	56
TP11S-4975	Soil	8	0.43	274	<1	0.01	12	1059	7	<2	3	22	0.06	<10	68
TP11S-4979	Soil	9	0.38	344	<1	0.01	13	890	9	<2	2	18	0.05	<10	69
TP11S-4980	Soil	9	0.99	1569	<1	0.02	12	2514	6	3	5	79	0.06	12	106
TP11S-4982	Soil	8	0.49	419	<1	0.01	14	1006	17	<2	4	24	0.05	<10	75
TP11S-4983	Soil	9	0.45	892	<1	0.01	14	1250	20	5	6	21	0.05	<10	105
TP11S-4984	Soil	14	0.77	1035	<1	0.02	12	3300	15	4	12	51	0.02	<10	155
TP11S-5003	Soil	9	0.40	201	<1	0.01	12	829	6	<2	2	23	0.05	<10	60
TP11S-5004	Soil	9	0.40	137	<1	0.01	11	777	5	<2	2	17	0.05	<10	47
TP11S-5005	Soil	7	0.32	154	<1	0.02	9	696	5	<2	2	16	0.05	<10	51
TP11S-5007	Soil	8	0.43	415	<1	0.01	15	764	5	<2	3	16	0.05	<10	62
TP11S-5008	Soil	13	0.60	1050	<1	0.01	17	1423	11	5	7	30	0.06	<10	99
TP11S-5009	Soil	9	0.65	723	<1	0.01	15	1065	14	<2	6	24	0.05	<10	98
TP11S-5010	Soil	23	0.40	1230	<1	0.01	11	2240	36	7	11	52	0.01	<10	130
TP11S-5011	Soil	12	0.34	1935	<1	<0.01	11	1230	29	6	5	15	0.01	17	87
TP11S-5012	Soil	12	0.83	3012	<1	0.02	12	4118	112	7	14	56	<0.01	24	201
TP11S-5031	Soil	9	0.57	7817	<1	0.01	19	1346	6	3	3	21	0.05	208	93
TP11S-5032	Soil	8	0.28	243	<1	0.02	9	826	6	2	2	17	0.04	<10	64
TP11S-5033	Soil	9	0.46	412	<1	0.02	12	1121	9	<2	3	27	0.04	<10	77
TP11S-5034	Soil	7	0.59	347	<1	0.02	11	1082	7	<2	3	33	0.04	<10	80
TP11S-5059	Soil	9	0.30	156	<1	0.02	8	570	8	<2	2	13	0.05	<10	56
TP11S-5061	Soil	10	0.42	215	<1	0.01	13	1004	5	<2	3	18	0.05	<10	56
TP11S-5062	Soil	10	0.42	164	<1	0.01	12	958	6	<2	3	18	0.05	<10	58
TP11S-5089	Soil	6	0.42	176	<1	0.01	12	927	6	<2	2	18	0.05	<10	74
TP11S-5120	Soil	11	0.52	381	<1	0.02	17	1122	9	3	6	29	0.06	<10	89
TP11S-5121	Soil	7	0.46	166	<1	0.02	13	896	6	<2	3	17	0.05	<10	65
TP11S-5150	Soil	9	0.40	337	<1	0.01	15	1027	10	<2	5	19	0.04	<10	91
TP11S-5151	Soil	10	0.36	490	<1	0.02	10	1050	7	2	6	37	0.02	<10	81
TP11S-5171	Soil	8	0.47	170	<1	0.01	12	715	9	<2	3	17	0.04	<10	54
TP11S-5173	Soil	7	0.47	197	<1	0.02	11	1089	7	<2	2	18	0.03	<10	70
TP11S-5174	Soil	7	0.47	239	<1	0.01	14	997	7	2	3	15	0.06	<10	76
TP11S-5176	Soil	14	0.45	345	<1	0.02	15	1229	4	<2	7	25	0.07	<10	76



INSPECTORATE

A Bureau Veritas Group Company

#200 - 11620 Horseshoe Way

Richmond, British Columbia V7A 4V5
Canada

Certificate of Analysis

11-360-05403-01

Reliance Geological Services

3476 Dartmoor Place

Vancouver, BC V5S 4G2

Sample Description	Sample Type	La	Mg	Mn	Mo	Na	Ni	P	Pb	Sb	Sc	Sr	Ti	Tl	V
		30-AR-TR ppm	30-AR-TR %	30-AR-TR ppm	30-AR-TR ppm	30-AR-TR %	30-AR-TR ppm	30-AR-TR ppm	30-AR-TR ppm	30-AR-TR ppm	30-AR-TR ppm	30-AR-TR ppm	30-AR-TR ppm	30-AR-TR %	30-AR-TR ppm
TP11S-5200	Soil	7	0.46	160	<1	0.01	13	698	6	<2	3	13	0.06	<10	53
TP11S-5202	Soil	11	0.45	208	<1	0.02	13	1283	6	<2	4	18	0.07	<10	72
TP11S-5206	Soil	11	0.50	212	<1	0.02	10	1478	7	<2	4	20	0.05	<10	83
TP11S-5207	Soil	9	0.43	161	<1	0.01	9	1257	5	<2	4	17	0.03	<10	57
TP11S-5230	Soil	9	0.46	496	<1	0.01	14	1254	6	<2	4	21	0.04	<10	82
TP11S-5233	Soil	9	0.45	195	<1	0.02	9	1413	8	2	3	19	0.03	<10	77
TP11S-5235	Soil	8	0.55	212	<1	0.02	12	1415	11	3	5	20	0.03	<10	118
TP11S-5260	Soil	7	0.44	704	<1	0.02	8	1606	5	<2	3	24	0.04	<10	66
TP11S-5263	Soil	10	0.44	233	<1	0.01	9	1572	11	3	5	24	0.02	<10	93
TP11S-5745	Soil	7	0.42	236	<1	0.01	14	1049	4	<2	2	19	0.05	<10	66
TOP11-1	Soil	14	0.29	729	1	0.01	11	876	14	4	4	24	0.01	<10	55
TOP11-2	Soil	13	0.19	1591	<1	<0.01	8	608	166	5	2	13	0.01	22	40
TOP11-3	Soil	12	0.32	1020	1	0.01	13	537	22	2	2	11	0.04	<10	45
TOP11-4	Soil	6	0.36	324	<1	0.01	14	307	12	<2	2	8	0.05	<10	60
TOP11-5	Soil	7	0.50	396	<1	0.01	17	397	15	2	3	14	0.06	<10	67
TOP11-6	Soil	8	0.40	371	<1	0.01	14	301	15	<2	2	11	0.05	<10	54
TOP11-7	Soil	9	0.34	317	1	0.01	10	791	12	2	2	15	0.05	<10	47
TOP11-8	Soil	12	0.34	252	<1	0.01	9	658	8	<2	3	14	0.03	<10	42
TOP11-9	Soil	17	0.46	520	2	0.01	17	321	15	2	4	17	0.02	<10	68
TOP11-10	Soil	8	0.47	398	1	0.01	19	381	9	<2	4	15	0.04	<10	64
MN11-963	Soil	2	0.48	276	<1	0.01	16	412	5	<2	3	20	0.04	<10	75
MN11-964	Soil	4	0.39	295	<1	0.01	11	603	5	<2	2	27	0.04	<10	63
MN11-965	Soil	<2	0.52	385	<1	0.01	12	590	7	<2	3	27	0.06	<10	90
MN11-969	Soil	4	0.51	419	<1	0.01	16	778	6	<2	3	24	0.06	<10	82
MN11-971	Soil	3	0.49	276	<1	0.01	16	471	6	<2	3	24	0.05	<10	76
MN11-972	Soil	<2	0.65	369	<1	0.01	28	437	7	<2	4	33	0.04	<10	97
MN11-973	Soil	4	0.47	302	<1	0.01	14	284	5	<2	3	23	0.06	<10	75
MN11-974	Soil	5	0.51	302	<1	0.01	17	344	6	2	3	27	0.06	<10	75
MN11-976	Soil	5	0.46	319	<1	0.01	17	692	6	2	3	25	0.03	<10	69
MN11-978	Soil	3	0.37	242	<1	0.01	12	713	8	<2	2	18	0.05	<10	67
MN11-982	Soil	6	0.56	343	<1	0.01	13	457	5	<2	3	29	0.07	<10	77
MN11-983	Soil	4	0.60	371	<1	0.01	17	906	7	2	3	33	0.06	<10	80
MN11-1037	Soil	5	0.41	403	<1	0.02	9	1096	6	<2	2	34	0.05	<10	64
MN11-1039	Soil	4	0.54	398	<1	0.02	15	564	6	2	3	28	0.07	<10	79
MN11-1041	Soil	13	0.42	341	<1	0.02	14	529	4	<2	4	34	0.05	<10	63
MN11-1042	Soil	7	0.43	359	<1	0.02	13	389	9	<2	3	20	0.05	<10	75
MN11-1044	Soil	9	0.40	295	<1	0.02	14	331	6	<2	3	29	0.04	<10	63
MN11-1045	Soil	3	0.30	337	<1	0.02	10	489	5	<2	2	20	0.04	<10	54
MN11-1046	Soil	10	0.43	318	<1	0.01	13	606	5	<2	3	29	0.06	<10	63
MN11-1048	Soil	8	0.42	263	<1	0.02	18	232	6	<2	4	28	0.04	<10	68



INSPECTORATE

A Bureau Veritas Group Company

#200 - 11620 Horseshoe Way

Richmond, British Columbia V7A 4V5
Canada

Certificate of Analysis

11-360-05403-01

Reliance Geological Services

3476 Dartmoor Place

Vancouver, BC V5S 4G2

Sample Description	Sample Type	La	Mg	Mn	Mo	Na	Ni	P	Pb	Sb	Sc	Sr	Ti	Tl	V
		30-AR-TR ppm	30-AR-TR %	30-AR-TR ppm	30-AR-TR ppm	30-AR-TR %	30-AR-TR ppm	30-AR-TR ppm	30-AR-TR ppm	30-AR-TR ppm	30-AR-TR ppm	30-AR-TR ppm	30-AR-TR ppm	30-AR-TR %	30-AR-TR ppm
MN11-1050	Soil	3	0.39	255	<1	0.02	12	438	7	2	2	22	0.04	<10	70
MN11-1051	Soil	5	0.55	342	<1	0.02	14	753	6	<2	3	25	0.08	<10	83
MN11-1052	Soil	5	0.49	380	<1	0.01	12	695	4	<2	3	31	0.07	<10	71
MN11-1054	Soil	10	0.50	391	<1	0.02	21	340	6	2	6	40	0.05	<10	72
MN11-1055	Soil	5	0.42	305	<1	0.02	13	788	3	<2	2	30	0.05	<10	63
MN11-1057	Soil	10	0.55	475	<1	0.02	11	1490	6	<2	4	36	0.07	<10	75
MN11-1075	Soil	4	0.40	472	<1	0.01	11	899	5	<2	2	28	0.05	<10	68
MN11-1076	Soil	6	0.42	349	<1	0.02	14	639	6	<2	3	31	0.04	<10	71
MN11-1077	Soil	11	0.40	382	<1	0.01	12	690	5	<2	4	30	0.05	<10	62
MN11-1082	Soil	2	0.38	240	<1	0.02	15	428	4	<2	3	26	0.04	<10	62
MN11-1086	Soil	16	0.54	466	<1	0.02	22	669	8	2	6	53	0.05	<10	71
MN11-1087	Soil	4	0.36	252	<1	0.02	11	510	5	<2	2	21	0.06	<10	57
MN11-1088	Soil	6	0.49	389	<1	0.02	15	619	5	<2	3	26	0.06	<10	74
MN11-1089	Soil	6	0.42	370	<1	0.02	13	565	6	2	3	27	0.06	<10	70
MN11-1091	Soil	7	0.54	400	<1	0.02	15	736	4	<2	3	28	0.07	<10	72
MN11-1092	Soil	11	0.49	600	<1	0.02	17	661	7	2	6	43	0.05	<10	71
MN11-1093	Soil	7	0.40	980	<1	0.02	16	554	6	<2	3	36	0.04	<10	64
MN11-1094	Soil	9	0.64	546	<1	0.02	19	814	6	2	4	41	0.07	<10	80
MN11-1112	Soil	6	0.60	438	<1	0.02	14	961	5	<2	3	37	0.08	<10	81
MN11-1113	Soil	<2	0.12	173	<1	0.03	4	338	2	<2	<1	12	0.04	<10	27
MN11-1115	Soil	12	0.57	503	<1	0.02	17	913	6	2	5	41	0.07	<10	85
MN11-1124	Soil	5	0.56	488	<1	0.02	23	398	5	<2	4	36	0.06	<10	79
MN11-1125	Soil	9	0.46	311	<1	0.02	19	269	6	<2	7	39	0.04	<10	68
MN11-1127	Soil	6	0.44	275	<1	0.02	13	622	6	2	3	37	0.05	<10	63
MN11-1131	Soil	30	0.56	390	<1	0.02	19	725	6	<2	6	43	0.07	<10	79
MN11-1284	Soil	11	0.42	267	<1	0.02	13	759	6	<2	4	43	0.05	<10	64
MN11-1291	Soil	11	0.60	574	<1	0.03	19	970	7	<2	6	46	0.07	<10	81
MN11-1298	Soil	10	0.55	561	<1	0.03	24	930	8	<2	6	51	0.06	<10	78
MN11-1299	Soil	4	0.53	323	<1	0.02	16	399	5	<2	3	27	0.08	<10	78
MN11-1300	Soil	6	0.50	767	<1	0.02	17	734	7	<2	3	28	0.10	<10	76
MN11-1301	Soil	5	0.50	575	<1	0.02	25	402	7	<2	4	44	0.04	<10	82
MN11-1302	Soil	3	0.37	374	<1	0.02	15	243	6	2	3	32	0.05	<10	70
MN11-1303	Soil	9	0.45	311	<1	0.02	13	696	6	3	3	33	0.06	<10	71
MN11-1304	Soil	6	0.52	346	<1	0.02	16	742	6	<2	4	44	0.07	<10	74
MN11-1305	Soil	19	0.56	433	1	0.02	16	855	6	<2	5	37	0.08	<10	79
MN11-863	Soil	9	0.64	375	<1	0.02	19	368	6	2	5	34	0.08	<10	96
MN11-869	Soil	5	0.50	360	<1	0.02	19	919	6	<2	3	30	0.05	<10	82
MN11-870	Soil	5	0.58	339	<1	0.02	25	618	8	<2	4	43	0.05	<10	87
MN11-872	Soil	5	0.49	366	<1	0.02	14	432	5	2	3	36	0.08	<10	84
MN11-877	Soil	16	0.50	316	<1	0.02	16	936	6	<2	5	40	0.06	<10	65



INSPECTORATE

A Bureau Veritas Group Company

#200 - 11620 Horseshoe Way

Richmond, British Columbia V7A 4V5
Canada

Certificate of Analysis

11-360-05403-01

Reliance Geological Services

3476 Dartmoor Place

Vancouver, BC V5S 4G2

Sample Description	Sample Type	La	Mg	Mn	Mo	Na	Ni	P	Pb	Sb	Sc	Sr	Ti	Tl	V
		30-AR-TR ppm	30-AR-TR %	30-AR-TR ppm	30-AR-TR ppm	30-AR-TR %	30-AR-TR ppm	30-AR-TR ppm	30-AR-TR ppm	30-AR-TR ppm	30-AR-TR ppm	30-AR-TR ppm	30-AR-TR ppm	30-AR-TR %	30-AR-TR ppm
MN11-878	Soil	13	0.51	411	<1	0.02	14	991	7	2	4	43	0.06	<10	70
MN11-884	Soil	6	0.65	481	<1	0.02	16	775	6	<2	3	39	0.10	<10	89
MN11-885	Soil	3	0.50	294	<1	0.02	13	337	4	<2	2	22	0.08	<10	78
MN11-1120	Soil	7	0.52	341	<1	0.02	21	528	7	<2	5	46	0.06	<10	75
MN11-1130	Soil	8	0.56	462	<1	0.02	15	998	4	<2	3	35	0.09	<10	83
MN11-1227	Soil	4	0.42	357	<1	0.02	15	436	6	<2	3	28	0.06	<10	79
MN11-1228	Soil	4	0.50	338	<1	0.02	16	583	6	<2	3	26	0.08	<10	90
MN11-1229	Soil	7	0.36	489	<1	0.02	12	1044	4	<2	3	51	0.04	<10	57
MN11-1230	Soil	16	0.45	291	<1	0.03	18	911	5	<2	5	67	0.04	<10	66
MN11-1231	Soil	6	0.38	534	<1	0.03	14	935	4	<2	3	63	0.04	<10	48
MN11-1232	Soil	5	0.54	361	<1	0.02	18	293	5	2	3	33	0.05	<10	72
MN11-1233	Soil	12	0.56	555	<1	0.03	21	820	8	3	6	65	0.06	<10	78
MN11-1235	Soil	9	0.45	334	<1	0.03	15	802	8	2	5	60	0.05	<10	65
MN11-1239	Soil	12	0.51	368	<1	0.02	19	1087	4	3	3	138	0.06	<10	62
MN11-1240	Soil	9	0.60	365	<1	0.03	23	533	7	3	6	62	0.06	<10	81
MN11-1242	Soil	4	0.50	1410	<1	0.02	16	810	8	<2	3	37	0.08	12	84
MN11-1243	Soil	5	0.40	1689	<1	0.01	15	604	8	<2	2	32	0.03	17	65
MN11-1244	Soil	7	0.50	220	<1	0.02	17	646	6	2	3	29	0.06	<10	62
MN11-1245	Soil	11	0.61	442	<1	0.02	30	965	6	3	6	53	0.04	<10	68



INSPECTORATE

A Bureau Veritas Group Company

#200 - 11620 Horseshoe Way

Richmond, British Columbia V7A 4V5
Canada

Certificate of Analysis

11-360-05403-01

Reliance Geological Services

3476 Dartmoor Place

Vancouver, BC V5S 4G2

Sample Description	Sample Type	W	Zn	Zr
		30-AR-TR	30-AR-TR	30-AR-TR
		ppm	ppm	ppm
		10	2	2
TP11S-4835	Soil	<10	53	<2
TP11S-4837	Soil	<10	50	<2
TP11S-4838	Soil	<10	48	<2
TP11S-4839	Soil	<10	41	<2
TP11S-4840	Soil	<10	47	<2
TP11S-4842	Soil	<10	49	<2
TP11S-4863	Soil	<10	55	<2
TP11S-4865	Soil	<10	64	<2
TP11S-4866	Soil	<10	61	<2
TP11S-4975	Soil	<10	45	<2
TP11S-4979	Soil	<10	41	<2
TP11S-4980	Soil	<10	246	<2
TP11S-4982	Soil	<10	54	<2
TP11S-4983	Soil	<10	97	<2
TP11S-4984	Soil	<10	127	<2
TP11S-5003	Soil	<10	42	<2
TP11S-5004	Soil	<10	39	<2
TP11S-5005	Soil	<10	35	<2
TP11S-5007	Soil	<10	43	<2
TP11S-5008	Soil	<10	119	<2
TP11S-5009	Soil	<10	72	<2
TP11S-5010	Soil	<10	108	<2
TP11S-5011	Soil	<10	93	<2
TP11S-5012	Soil	<10	207	<2
TP11S-5031	Soil	<10	97	<2
TP11S-5032	Soil	<10	33	<2
TP11S-5033	Soil	<10	55	<2
TP11S-5034	Soil	<10	69	<2
TP11S-5059	Soil	<10	33	<2
TP11S-5061	Soil	<10	42	<2
TP11S-5062	Soil	<10	44	<2
TP11S-5089	Soil	<10	42	<2
TP11S-5120	Soil	<10	60	<2
TP11S-5121	Soil	<10	42	<2
TP11S-5150	Soil	<10	48	<2
TP11S-5151	Soil	<10	54	<2
TP11S-5171	Soil	<10	50	<2
TP11S-5173	Soil	<10	49	<2
TP11S-5174	Soil	<10	50	<2
TP11S-5176	Soil	<10	51	5



INSPECTORATE

A Bureau Veritas Group Company

#200 - 11620 Horseshoe Way

Richmond, British Columbia V7A 4V5
Canada

Certificate of Analysis

11-360-05403-01

Reliance Geological Services

3476 Dartmoor Place

Vancouver, BC V5S 4G2

Sample Description	Sample Type	W	Zn	Zr
		30-AR-TR	30-AR-TR	30-AR-TR
		ppm	ppm	ppm
		10	2	2
TP11S-5200	Soil	<10	40	<2
TP11S-5202	Soil	<10	46	<2
TP11S-5206	Soil	<10	47	<2
TP11S-5207	Soil	<10	39	<2
TP11S-5230	Soil	<10	49	<2
TP11S-5233	Soil	<10	40	<2
TP11S-5235	Soil	<10	63	<2
TP11S-5260	Soil	<10	41	<2
TP11S-5263	Soil	<10	65	<2
TP11S-5745	Soil	<10	49	<2
TOP11-1	Soil	<10	65	<2
TOP11-2	Soil	<10	181	<2
TOP11-3	Soil	<10	73	2
TOP11-4	Soil	<10	50	<2
TOP11-5	Soil	<10	65	<2
TOP11-6	Soil	<10	51	<2
TOP11-7	Soil	<10	49	<2
TOP11-8	Soil	<10	33	<2
TOP11-9	Soil	<10	53	<2
TOP11-10	Soil	<10	51	<2
MN11-963	Soil	<10	51	<2
MN11-964	Soil	<10	34	<2
MN11-965	Soil	<10	45	<2
MN11-969	Soil	<10	42	<2
MN11-971	Soil	<10	40	<2
MN11-972	Soil	<10	49	2
MN11-973	Soil	<10	51	<2
MN11-974	Soil	<10	44	<2
MN11-976	Soil	<10	41	<2
MN11-978	Soil	<10	37	<2
MN11-982	Soil	<10	44	<2
MN11-983	Soil	<10	44	<2
MN11-1037	Soil	<10	41	<2
MN11-1039	Soil	<10	47	<2
MN11-1041	Soil	<10	36	<2
MN11-1042	Soil	<10	40	<2
MN11-1044	Soil	<10	34	<2
MN11-1045	Soil	<10	30	<2
MN11-1046	Soil	<10	35	<2
MN11-1048	Soil	<10	33	<2



INSPECTORATE

A Bureau Veritas Group Company

#200 - 11620 Horseshoe Way

Richmond, British Columbia V7A 4V5
Canada

Certificate of Analysis

11-360-05403-01

Reliance Geological Services

3476 Dartmoor Place

Vancouver, BC V5S 4G2

Sample Description	Sample Type	W	Zn	Zr
		30-AR-TR	30-AR-TR	30-AR-TR
		ppm	ppm	ppm
		10	2	2
MN11-1050	Soil	<10	36	<2
MN11-1051	Soil	<10	45	<2
MN11-1052	Soil	<10	40	<2
MN11-1054	Soil	<10	42	2
MN11-1055	Soil	<10	35	<2
MN11-1057	Soil	<10	49	<2
MN11-1075	Soil	<10	39	<2
MN11-1076	Soil	<10	40	<2
MN11-1077	Soil	<10	35	<2
MN11-1082	Soil	<10	35	<2
MN11-1086	Soil	<10	41	<2
MN11-1087	Soil	<10	34	<2
MN11-1088	Soil	<10	42	<2
MN11-1089	Soil	<10	45	<2
MN11-1091	Soil	<10	42	<2
MN11-1092	Soil	<10	44	<2
MN11-1093	Soil	<10	38	<2
MN11-1094	Soil	<10	49	<2
MN11-1112	Soil	<10	46	<2
MN11-1113	Soil	<10	13	<2
MN11-1115	Soil	<10	50	<2
MN11-1124	Soil	<10	48	<2
MN11-1125	Soil	<10	42	<2
MN11-1127	Soil	<10	39	<2
MN11-1131	Soil	<10	42	<2
MN11-1284	Soil	<10	34	<2
MN11-1291	Soil	<10	60	3
MN11-1298	Soil	<10	56	4
MN11-1299	Soil	<10	48	<2
MN11-1300	Soil	<10	60	<2
MN11-1301	Soil	<10	41	<2
MN11-1302	Soil	<10	44	<2
MN11-1303	Soil	<10	43	<2
MN11-1304	Soil	<10	45	<2
MN11-1305	Soil	<10	48	<2
MN11-863	Soil	<10	49	<2
MN11-869	Soil	<10	43	<2
MN11-870	Soil	<10	47	<2
MN11-872	Soil	<10	41	<2
MN11-877	Soil	<10	44	<2



INSPECTORATE

A Bureau Veritas Group Company

#200 - 11620 Horseshoe Way

Richmond, British Columbia V7A 4V5
Canada

Certificate of Analysis

11-360-05403-01

Reliance Geological Services

3476 Dartmoor Place

Vancouver, BC V5S 4G2

Sample Description	Sample Type	W	Zn	Zr
		30-AR-TR	30-AR-TR	30-AR-TR
		ppm 10	ppm 2	ppm 2
MN11-878	Soil	<10	47	<2
MN11-884	Soil	<10	53	<2
MN11-885	Soil	<10	39	<2
MN11-1120	Soil	<10	45	3
MN11-1130	Soil	<10	43	<2
MN11-1227	Soil	<10	38	<2
MN11-1228	Soil	<10	50	<2
MN11-1229	Soil	<10	28	<2
MN11-1230	Soil	<10	38	<2
MN11-1231	Soil	<10	41	<2
MN11-1232	Soil	<10	38	<2
MN11-1233	Soil	<10	46	2
MN11-1235	Soil	<10	54	3
MN11-1239	Soil	<10	36	3
MN11-1240	Soil	<10	43	2
MN11-1242	Soil	<10	86	<2
MN11-1243	Soil	<10	46	<2
MN11-1244	Soil	<10	41	<2
MN11-1245	Soil	<10	44	2



INSPECTORATE

A Bureau Veritas Group Company

#200 - 11620 Horseshoe Way

Richmond, British Columbia V7A 4V5
Canada

Certificate of Analysis

11-360-05403-01

Reliance Geological Services

3476 Dartmoor Place

Vancouver, BC V5S 4G2

Sample Description	Sample Type	Au	Ag	Al	As	Ba	Bi	Ca	Cd	Co	Cr	Cu	Fe	Hg	K
		Au-IAT-AA ppm 0.005	30-AR-TR ppm 0.1	30-AR-TR % 0.01	30-AR-TR ppm 5	30-AR-TR ppm 10	30-AR-TR ppm 2	30-AR-TR % 0.01	30-AR-TR ppm 0.5	30-AR-TR ppm 1	30-AR-TR ppm 1	30-AR-TR ppm 1	30-AR-TR % 0.01	30-AR-TR ppm 3	30-AR-TR % 0.01
TP11S-4835	Soil		0.2	1.63	7	140	<2	0.44	0.9	8	29	14	2.19	<3	0.06
TP11S-4835 Dup			<0.1	1.62	6	138	<2	0.44	1.0	8	29	14	2.13	<3	0.06
QCV1107-02368-0002-BLK			<0.1	<0.01	<5	<10	<2	<0.01	<0.5	<1	<1	<1	<0.01	<3	<0.01
STD-CDN-ME-6 expected			101									6130			
STD-CDN-ME-6 result			>100									6511			
TP11S-5007	Soil		0.1	1.34	<5	67	<2	0.25	0.9	9	21	13	2.08	<3	0.05
TP11S-5007 Dup			<0.1	1.33	<5	68	<2	0.24	0.9	9	21	12	1.97	<3	0.05
QCV1107-02368-0005-BLK			<0.1	<0.01	<5	<10	<2	<0.01	<0.5	<1	<1	<1	<0.01	<3	<0.01
STD-OREAS94-2A expected			3.4							23		11300			
STD-OREAS94-2A result			3.3							23		>10000			
TP11S-5171	Soil		<0.1	1.38	<5	115	<2	0.26	0.7	7	23	12	1.47	<3	0.04
TP11S-5171 Dup			<0.1	1.42	<5	121	<2	0.29	0.7	7	25	12	1.53	<3	0.04
QCV1107-02368-0008-BLK			<0.1	<0.01	<5	<10	<2	<0.01	<0.5	<1	<1	<1	<0.01	<3	<0.01
STD-CDN-ME-6 expected			101									6130			
STD-CDN-ME-6 result			>100									6488			
TOP11-5	Soil		0.3	1.67	44	176	<2	0.18	1.4	10	30	13	2.50	<3	0.10
TOP11-5 Dup			0.3	1.65	45	179	<2	0.18	1.5	10	30	14	2.44	<3	0.10
QCV1107-02368-0011-BLK			<0.1	<0.01	<5	<10	<2	<0.01	<0.5	<1	<1	<1	<0.01	<3	<0.01
STD-CDN-ME-6 expected			101									6130			
STD-CDN-ME-6 result			>100									6527			
MN11-1037	Soil		<0.1	0.88	6	102	<2	0.53	0.7	7	18	8	2.02	<3	0.05
MN11-1037 Dup			<0.1	0.92	<5	103	<2	0.54	0.8	7	18	9	2.03	<3	0.06
QCV1107-02368-0014-BLK			<0.1	<0.01	<5	<10	<2	<0.01	<0.5	<1	<1	<1	<0.01	<3	<0.01
STD-CDN-ME-6 expected			101									6130			
STD-CDN-ME-6 result			>100									6473			
MN11-1086	Soil		0.2	1.33	7	180	<2	0.77	1.0	11	32	42	2.28	<3	0.07
MN11-1086 Dup			0.2	1.33	7	182	<2	0.79	1.0	10	33	41	2.36	<3	0.07
QCV1107-02368-0017-BLK			<0.1	<0.01	<5	<10	<2	<0.01	<0.5	<1	<1	<1	<0.01	<3	<0.01
STD-OREAS94-2A expected			3.4							23		11300			
STD-OREAS94-2A result			3.3							24		>10000			
MN11-1299	Soil		0.1	1.50	<5	104	<2	0.43	1.0	9	29	13	2.35	<3	0.11
MN11-1299 Dup			<0.1	1.49	<5	104	<2	0.44	0.9	9	31	13	2.32	<3	0.10
QCV1107-02368-0020-BLK			<0.1	<0.01	<5	<10	<2	<0.01	<0.5	<1	<1	<1	<0.01	<3	<0.01
STD-OREAS94-2A expected			3.4							23		11300			
STD-OREAS94-2A result			3.5							24		>10000			
MN11-1228	Soil		<0.1	1.74	5	125	<2	0.28	1.2	10	28	16	2.78	<3	0.07
MN11-1228 Dup			<0.1	1.77	<5	126	<2	0.28	1.2	10	29	17	2.83	<3	0.07
QCV1107-02368-0023-BLK			<0.1	<0.01	<5	<10	<2	<0.01	<0.5	<1	<1	<1	<0.01	<3	<0.01
STD-CDN-ME-6 expected			101									6130			
STD-CDN-ME-6 result			>100									6577			



INSPECTORATE

A Bureau Veritas Group Company

#200 - 11620 Horseshoe Way

Richmond, British Columbia V7A 4V5
Canada

Certificate of Analysis

11-360-05403-01

Reliance Geological Services

3476 Dartmoor Place

Vancouver, BC V5S 4G2

Sample Description	Sample Type	Au	Ag	Al	As	Ba	Bi	Ca	Cd	Co	Cr	Cu	Fe	Hg	K
		Au-1AT-AA ppm	30-AR-TR ppm	30-AR-TR %	30-AR-TR ppm	30-AR-TR ppm	30-AR-TR ppm	30-AR-TR ppm	30-AR-TR %	30-AR-TR ppm	30-AR-TR ppm	30-AR-TR ppm	30-AR-TR ppm	30-AR-TR %	30-AR-TR ppm
QCV1107-02368-0025-BLK		0.005	<0.1	<0.01	<5	<10	<2	<0.01	<0.5	<1	<1	<1	<0.01	<3	<0.01
STD-OREAS94-2A expected			3.4							23		11300			
STD-OREAS94-2A result			3.4							22		>10000			
TP11S-4835	Soil	<0.005													
TP11S-4835 Dup		<0.005													
STD-OxD87 expected		0.417													
STD-OxD87 result		0.399													
TP11S-5007	Soil	<0.005													
TP11S-5007 Dup		<0.005													
QCV1107-02369-0004-BLK		<0.005													
TP11S-5171	Soil	<0.005													
TP11S-5171 Dup		<0.005													
STD-OxJ80 expected		2.331													
STD-OxJ80 result		2.270													
TOP11-5	Soil	<0.005													
TOP11-5 Dup		<0.005													
QCV1107-02369-0008-BLK		<0.005													
MN11-1037	Soil	<0.005													
MN11-1037 Dup		<0.005													
STD-Oxi81 expected		1.807													
STD-Oxi81 result		1.794													
MN11-1086	Soil	<0.005													
MN11-1086 Dup		<0.005													
QCV1107-02369-0012-BLK		<0.005													
MN11-1299	Soil	<0.005													
MN11-1299 Dup		<0.005													
STD-OxD87 expected		0.417													
STD-OxD87 result		0.411													
MN11-1228	Soil	<0.005													
MN11-1228 Dup		<0.005													
STD-Oxi81 expected		1.807													
STD-Oxi81 result		1.924													



INSPECTORATE

A Bureau Veritas Group Company

#200 - 11620 Horseshoe Way

Richmond, British Columbia V7A 4V5
Canada

Certificate of Analysis

11-360-05403-01

Reliance Geological Services

3476 Dartmoor Place

Vancouver, BC V5S 4G2

Sample Description	Sample Type	La	Mg	Mn	Mo	Na	Ni	P	Pb	Sb	Sc	Sr	Ti	Tl	V
		30-AR-TR ppm	30-AR-TR %	30-AR-TR ppm	30-AR-TR ppm	30-AR-TR %	30-AR-TR ppm	30-AR-TR ppm	30-AR-TR ppm	30-AR-TR ppm	30-AR-TR ppm	30-AR-TR ppm	30-AR-TR %	30-AR-TR ppm	30-AR-TR ppm
TP11S-4835	Soil	11	0.54	248	<1	0.02	15	810	7	<2	3	24	0.07	<10	77
TP11S-4835 Dup		12	0.54	247	<1	0.02	14	804	7	<2	3	24	0.07	<10	76
QCV1107-02368-0002-BLK		<2	<0.01	<5	<1	<0.01	<1	<10	<2	<2	<1	<1	<0.01	<10	<1
STD-CDN-ME-6 expected									10200						
STD-CDN-ME-6 result									>10000						
TP11S-5007	Soil	8	0.43	415	<1	0.01	15	764	5	<2	3	16	0.05	<10	62
TP11S-5007 Dup		7	0.42	406	<1	0.01	15	766	6	2	3	16	0.05	<10	60
QCV1107-02368-0005-BLK		<2	<0.01	<5	<1	<0.01	<1	<10	<2	<2	<1	<1	<0.01	<10	<1
STD-OREAS94-2A expected									31						
STD-OREAS94-2A result									31						
TP11S-5171	Soil	8	0.47	170	<1	0.01	12	715	9	<2	3	17	0.04	<10	54
TP11S-5171 Dup		8	0.48	179	<1	0.01	12	745	9	<2	3	18	0.04	<10	57
QCV1107-02368-0008-BLK		<2	<0.01	<5	<1	<0.01	<1	<10	<2	<2	<1	<1	<0.01	<10	<1
STD-CDN-ME-6 expected									10200						
STD-CDN-ME-6 result									>10000						
TOP11-5	Soil	7	0.50	396	<1	0.01	17	397	15	2	3	14	0.06	<10	67
TOP11-5 Dup		7	0.50	399	<1	0.01	17	401	16	3	3	14	0.06	<10	69
QCV1107-02368-0011-BLK		<2	<0.01	<5	<1	<0.01	<1	<10	<2	<2	<1	<1	<0.01	<10	<1
STD-CDN-ME-6 expected									10200						
STD-CDN-ME-6 result									>10000						
MN11-1037	Soil	5	0.41	403	<1	0.02	9	1096	6	<2	2	34	0.05	<10	64
MN11-1037 Dup		6	0.42	407	<1	0.02	10	1128	5	<2	3	34	0.05	<10	64
QCV1107-02368-0014-BLK		<2	<0.01	<5	<1	<0.01	<1	<10	<2	<2	<1	<1	<0.01	<10	<1
STD-CDN-ME-6 expected									10200						
STD-CDN-ME-6 result									>10000						
MN11-1086	Soil	16	0.54	466	<1	0.02	22	669	8	2	6	53	0.05	<10	71
MN11-1086 Dup		17	0.54	469	<1	0.02	23	678	6	<2	6	55	0.05	<10	73
QCV1107-02368-0017-BLK		<2	<0.01	<5	<1	<0.01	<1	<10	<2	<2	<1	<1	<0.01	<10	<1
STD-OREAS94-2A expected									31						
STD-OREAS94-2A result									33						
MN11-1299	Soil	4	0.53	323	<1	0.02	16	399	5	<2	3	27	0.08	<10	78
MN11-1299 Dup		4	0.53	321	<1	0.02	17	411	5	<2	3	27	0.08	<10	78
QCV1107-02368-0020-BLK		<2	<0.01	<5	<1	<0.01	<1	<10	<2	<2	<1	<1	<0.01	<10	<1
STD-OREAS94-2A expected									31						
STD-OREAS94-2A result									33						
MN11-1228	Soil	4	0.50	338	<1	0.02	16	583	6	<2	3	26	0.08	<10	90
MN11-1228 Dup		4	0.51	334	<1	0.02	16	602	6	<2	3	26	0.08	<10	90
QCV1107-02368-0023-BLK		<2	<0.01	<5	<1	<0.01	<1	<10	<2	<2	<1	<1	<0.01	<10	<1
STD-CDN-ME-6 expected									10200						
STD-CDN-ME-6 result									>10000						



A Bureau Veritas Group Company

#200 - 11620 Horseshoe Way

Richmond, British Columbia V7A 4V5
Canada

Certificate of Analysis

11-360-05403-01

Reliance Geological Services

3476 Dartmoor Place

Vancouver, BC V5S 4G2

Sample Description	Sample Type	La	Mg	Mn	Mo	Na	Ni	P	Pb	Sb	Sc	Sr	Ti	Tl	V
		30-AR-TR ppm	30-AR-TR %	30-AR-TR ppm	30-AR-TR ppm	30-AR-TR %	30-AR-TR ppm	30-AR-TR ppm	30-AR-TR ppm	30-AR-TR ppm	30-AR-TR ppm	30-AR-TR ppm	30-AR-TR ppm	30-AR-TR %	30-AR-TR ppm
QCV1107-02368-0025-BLK		<2	<0.01	<5	<1	<0.01	<1	<10	<2	<2	<1	<1	<0.01	<10	<1
STD-OREAS94-2A expected									31						
STD-OREAS94-2A result									32						



INSPECTORATE

A Bureau Veritas Group Company

#200 - 11620 Horseshoe Way

Richmond, British Columbia V7A 4V5
Canada

Certificate of Analysis

11-360-05403-01

Reliance Geological Services

3476 Dartmoor Place

Vancouver, BC V5S 4G2

Sample Description	Sample Type	W	Zn	Zr
		30-AR-TR	30-AR-TR	30-AR-TR
		ppm	ppm	ppm
TP11S-4835	Soil	<10	53	<2
TP11S-4835 Dup		<10	52	<2
QCV1107-02368-0002-BLK		<10	<2	<2
STD-CDN-ME-6 expected			5170	
STD-CDN-ME-6 result			4919	
TP11S-5007	Soil	<10	43	<2
TP11S-5007 Dup		<10	42	<2
QCV1107-02368-0005-BLK		<10	<2	<2
STD-OREAS94-2A expected			167	
STD-OREAS94-2A result			162	
TP11S-5171	Soil	<10	50	<2
TP11S-5171 Dup		<10	52	<2
QCV1107-02368-0008-BLK		<10	<2	<2
STD-CDN-ME-6 expected			5170	
STD-CDN-ME-6 result			4864	
TOP11-5	Soil	<10	65	<2
TOP11-5 Dup		<10	66	<2
QCV1107-02368-0011-BLK		<10	<2	<2
STD-CDN-ME-6 expected			5170	
STD-CDN-ME-6 result			4862	
MN11-1037	Soil	<10	41	<2
MN11-1037 Dup		<10	42	<2
QCV1107-02368-0014-BLK		<10	<2	<2
STD-CDN-ME-6 expected			5170	
STD-CDN-ME-6 result			4900	
MN11-1086	Soil	<10	41	<2
MN11-1086 Dup		<10	42	<2
QCV1107-02368-0017-BLK		<10	<2	<2
STD-OREAS94-2A expected			167	
STD-OREAS94-2A result			173	
MN11-1299	Soil	<10	48	<2
MN11-1299 Dup		<10	49	<2
QCV1107-02368-0020-BLK		<10	<2	<2
STD-OREAS94-2A expected			167	
STD-OREAS94-2A result			174	
MN11-1228	Soil	<10	50	<2
MN11-1228 Dup		<10	51	<2
QCV1107-02368-0023-BLK		<10	<2	<2
STD-CDN-ME-6 expected			5170	
STD-CDN-ME-6 result			4901	



A Bureau Veritas Group Company

#200 - 11620 Horseshoe Way
 Richmond, British Columbia V7A 4V5
 Canada

Certificate of Analysis

11-360-05403-01

Reliance Geological Services
3476 Dartmoor Place
Vancouver, BC V5S 4G2

Sample Description	Sample Type	W	Zn	Zr
		30-AR-TR ppm	30-AR-TR ppm	30-AR-TR ppm
QCV1107-02368-0025-BLK		<10	<2	<2
STD-OREAS94-2A expected			167	
STD-OREAS94-2A result			165	