

P.L. 94-171 VOTING DISTRICT/STATE LEGISLATIVE DISTRICT OUTLINE MAP (CENSUS 2000)

43 687967N
112 931879W

43 687967N
111 932424W

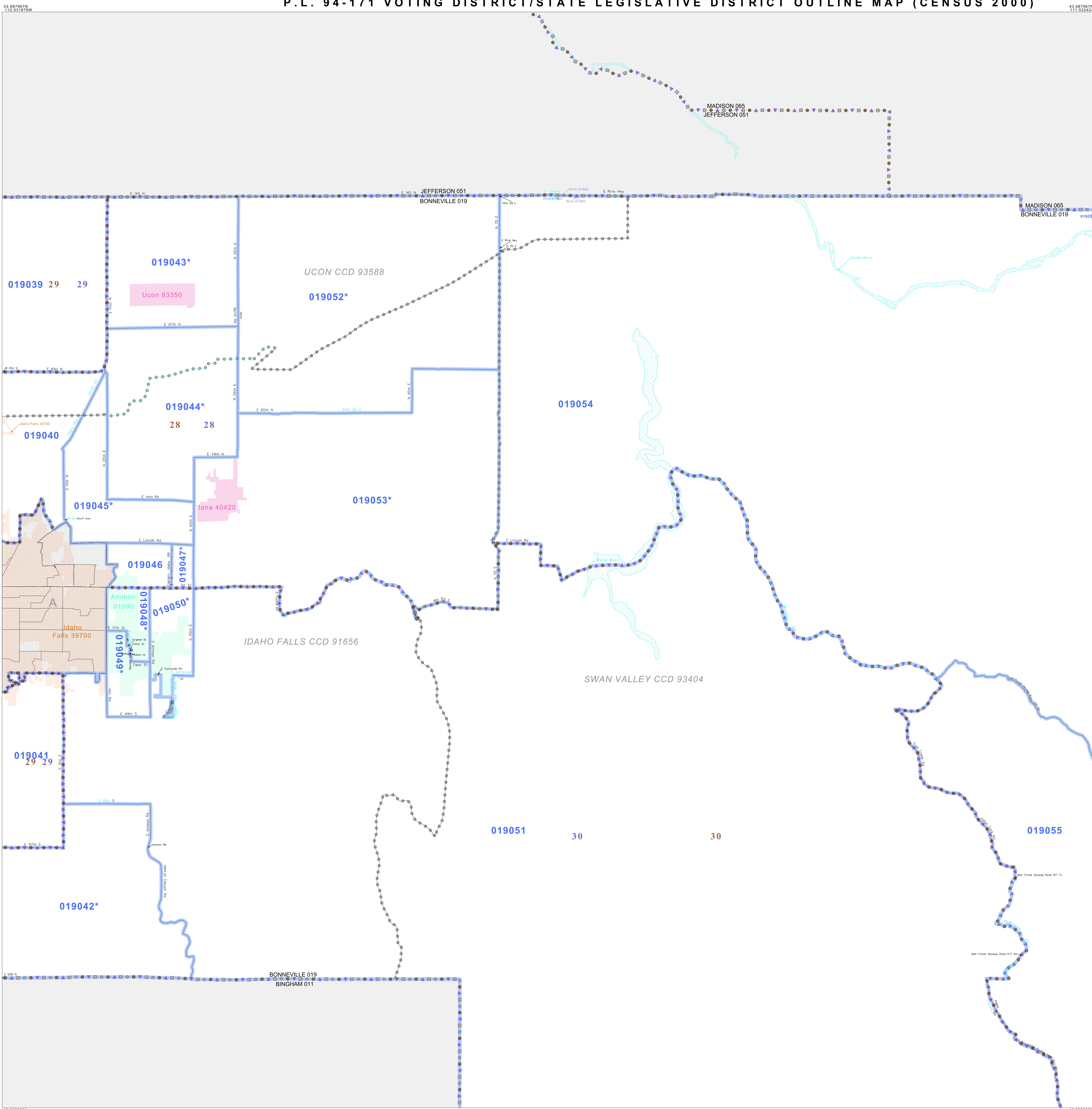
GEOGRAPHIC AREAS LEGEND

SYMBOL	NAME STYLE
*****	INTERNATIONAL
*****	AIR (FEDERAL)
*****	Trust Land
//////	STATE
	COUNTY
o-o-o-o	CENSUS COUNTY DIV.
Yellow box	Incorporated Place
Pink box	Census Designated Place
Blue line	Voting District
Brown dots	SLD-Senate
Blue triangles	SLD-House
Blue dashed box	Minority
Grey box	Inset
White box	Out Area

Abbreviation Reference: AIR = American Indian Reservation; Trust Land = OTF Reservation Trust Land
 1 A * * Following a VTD code indicates an actual voting district. Its absence indicates that the VTD is a pseudo-voting district or no information is available as to its status.

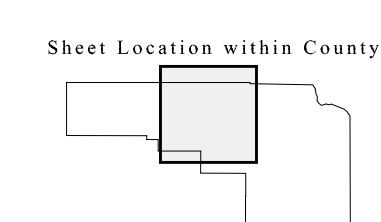
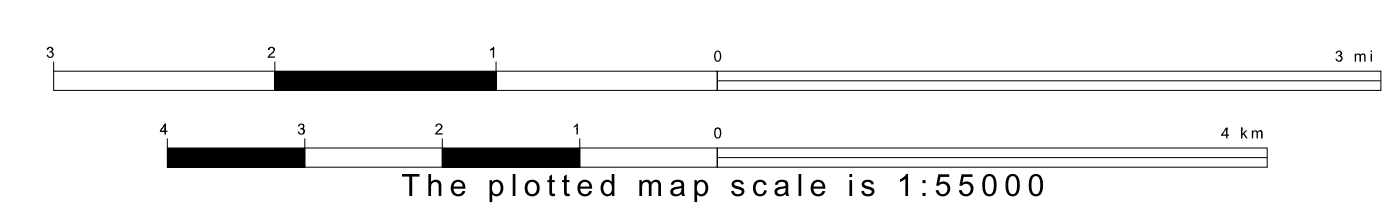
Voting Districts

Code	Name
019039	Voting District 019039
019040	Voting District 019040
019041	Voting District 019041
019042*	Voting District 019042*
019043*	Voting District 019043*
019044*	Voting District 019044*
019045*	Voting District 019045*
019046*	Voting District 019046*
019047*	Voting District 019047*
019048*	Voting District 019048*
019049*	Voting District 019049*
019050*	Voting District 019050*
019051	Voting District 019051
019052*	Voting District 019052*
019053*	Voting District 019053*
019054	Voting District 019054
019055	Voting District 019055



43 323306N
112 931879W


43 323306N
111 932424W



Key to Adjacent Sheets

1	2	3
4	5	

ST: Idaho (16)
 COU: Bonneville (019)
 SHEET 2 OF 5 PARENT SHEETS



All legal boundaries and names are as of January 1, 2000. The boundaries shown on this map are for Census Bureau statistical data collection and tabulation purposes only; their depiction and designation for statistical purposes does not constitute a determination of jurisdictional authority or rights of ownership or entitlement. U.S. DEPARTMENT OF COMMERCE Economics and Statistics Administration U.S. Census Bureau