

YOUR
NATURAL
RESOURCE
FOR
ENVIRONMENTAL
SOLUTIONS



Phase I Environmental Site Assessment

84 Maple Avenue
Montclair, NJ 07042

Ocwen Loan Servicing
Loan #7090507976



***Phase I Environmental
Site Assessment***

Jefferson Laundromat

84 Maple Avenue

Montclair, NJ 07042

June 17, 2014


Loan #7090507976

Prepared For:

Mr. Brandon Cofield
Commercial Portfolio Analyst
Ocwen Loan Servicing, LLC
4828 Loop Central Drive
Houston, TX 77081

By:

PES Associates, Inc.



Jesse Mynahan

Environmental Professional



Amy Prior Littler

Environmental Professional

Table of Contents

Loan #7090507976

1.0	INTRODUCTION	1
1.1	PURPOSE	1
1.2	SCOPE OF SERVICES	1
1.3	FINDINGS	2
1.4	RECOGNIZED ENVIRONMENTAL CONDITIONS	4
1.5	RECOMMENDATIONS	4
2.0	SITE DESCRIPTION	4
2.1	SITE LOCATION & LEGAL DESCRIPTION	4
2.2	SITE & VICINITY CHARACTERISTICS	4
2.3	SITE IMPROVEMENTS	5
2.4	INFORMATION FROM CURRENT SITE OWNER/OPERATOR	6
2.5	INFORMATION FROM NEIGHBORS	6
2.6	PRESENT OWNERSHIP & USE	6
2.7	ADJOINING PROPERTIES	6
2.8	ZONING	7
2.9	ENVIRONMENTAL PERMITS AND/OR VIOLATIONS	7
3.0	SITE HISTORY	7
3.1	INFORMATION FROM CURRENT SITE OWNER/OPERATOR	7
3.2	INFORMATION FROM PAST SITE OWNERS/OPERATORS	7
3.3	INFORMATION FROM NEIGHBORS	7
3.4	PREVIOUS ENVIRONMENTAL REPORTS	8
3.5	MUNICIPAL RECORDS	8
3.6	CHAIN OF OWNERSHIP RECORDS	8
3.7	HISTORICAL SOURCES	8
3.8	SUMMARY OF HISTORICAL INFORMATION	10
4.0	PHYSICAL SITE DESCRIPTION	10
4.1	TOPOGRAPHY	10
4.2	GEOLOGY	11
4.3	HYDROLOGY	11
5.0	RECORDS REVIEW	11
5.1	FEDERAL RECORDS	12

Table of Contents

Loan #7090507976

5.2	STATE RECORDS	13
5.3	DATABASE SEARCH UNMAPPABLE PROPERTIES	15
5.4	LOCAL RECORDS	15
5.5	REGULATORY AGENCY FILE REVIEW	16
6.0	SITE RECONNAISSANCE	17
6.1	UNDERGROUND STORAGE TANKS (USTs)	17
6.2	ABOVEGROUND STORAGE TANKS (ASTs)	17
6.3	HAZARDOUS SUBSTANCES AND PETROLEUM PRODUCTS	17
6.4	HAZARDOUS WASTE/REGULATED WASTE	18
6.5	POLYCHLORINATED BIPHENYLS (PCBs)	18
6.6	SOLID WASTE DISPOSAL	18
6.7	DISTRESSED SURFACES OR VEGETATION	18
6.8	UNDERGROUND STRUCTURES	18
6.9	EXPLOSIVE GAS	18
6.10	AIRBORNE & WATERBORNE CONTAMINATION	19
6.11	NON-ASTM SCOPE CONDITIONS	19
7.0	LIMITATIONS & CONDITIONS	20
7.1	GENERAL LIMITATIONS & CONDITIONS	20
7.2	LIMITING CONDITIONS OF ESA	21
7.3	METHODOLOGY	22
7.4	ENVIRONMENTAL PROFESSIONAL STATEMENT	22
7.5	LIMITING CONDITIONS AND DEVIATIONS FROM PRACTICE	22
8.0	REFERENCES	23

APPENDICES

APPENDIX 1: FIGURES

APPENDIX 2: PHOTOGRAPHS

APPENDIX 3: DATABASE SEARCH REPORT

1.0 Introduction

This report describes the Phase I Environmental Site Assessment (ESA) *PES Associates, Inc. (PES)* performed on *Jefferson Laundromat* located at 84 Maple Avenue in Montclair, New Jersey (the Site). *PES* conducted this ESA at the request of Mr. Brandon Cofield for *Ocwen Loan Servicing* (the Client), who authorized this project on April 24, 2014.

The 0.0432-acre Site, located in a primarily residential area of Montclair, contains a two-story, 1,504 square-foot masonry building, which was constructed in 1922; also in the rear of the Site is a 432 square-foot concrete block structure. According to Mr. Jefferson, the Site has been operating as a Laundromat since 1987. Mr. Jefferson stated that he did not ever perform dry cleaning operations at the Site, but dry cleaning was dropped off and cleaned off-Site. He stated that it was previously occupied by a thrift shop. City Directory listings indicate that the Site was occupied by various dry cleaners from circa 1949-1969, and it was occupied by a church beforehand.

The property to the north was occupied by a plant nursery at the time of the inspection, and was historically occupied by auto repair shops, *Alworth Road Builders*, and a coal company. Residential properties have historically occupied the areas east, west, and south of the Site. Businesses also occupying properties to the east include shoe repairs shops, tailors, auto repair shops, and grocers.

1.1 Purpose

The purpose of this ESA was to investigate the surficial conditions at the Site to identify any recognized environmental conditions: the presence or likely presence of any hazardous substances or petroleum products in, on, or at a property: (1) due to any release to the environment; (2) under conditions indicative of a release to the environment; or (3) under conditions that pose a material threat of a future release to the environment.

1.2 Scope of Services

In accordance with the guidelines set forth in the American Society for Testing and Materials (ASTM) E 1527-13 *Standard Practices for Environmental Site Assessments: Phase I Environmental Site Assessment Process*, as well as 40CFR312, *PES* performed

the following activities as part of our investigation, under the supervision of Amy Prior Littler, an Environmental Professional as defined in ASTM E 1527-13 Section 3.2.32 and 40CFR312.10 (b).

- Conducted a visual inspection of surface conditions at limited interior and exterior portions of the Site on May 5, 2014. *PES* traversed the first floor of the Site with Mr. Elelake Jefferson, the current Site owner. *PES* did not inspect the second floor apartment;
- Interviewed Mr. Elelake Jefferson, the current owner of the Site, to ascertain Site history and characteristics;
- Reviewed readily-available local records on file at the Montclair Township municipal offices, Essex County offices, and State of New Jersey Department of Environmental Protection (NJDEP) offices to ascertain Site history and identify *recognized environmental conditions* at and in the immediate vicinity of the Site;
- Interviewed local agency officials regarding *recognized environmental conditions* at and in the immediate vicinity of the Site;
- Reviewed a report of federal and state environmental records conducted by a database search contractor to identify federal- or state-listed sites within the search radii specified in ASTM E 1527-13; and
- Beyond the scope of ASTM 1527-13, *PES* visually inspected the exterior of the Site building for the presence of friable and/or damaged suspect asbestos-containing building materials (ACM); lead based paint (LBP) and mold, and reviewed radon zoning.

1.3 Findings

The following summarizes the releases or threats of release of OHM *PES* identified at the Site:

- The current Site building was constructed in 1922 and was occupied by a church from at least 1937-1945. From circa 1949 to 1969, the Site was occupied by dry cleaners: *Pradia Cleaners* and *Ernie's Cleaners*. It was occupied by a thrift store prior to 1987, when it was converted to a Laundromat. The area surrounding the Site has historically consisted of residential properties, auto repair shops, stores, a restaurant, coal business, road building company, and plant nursery.

- *PES* observed what appears to be a vent pipe for an Underground Storage Tank (UST) on the west side of the Site. Mr. Jefferson had no knowledge of any USTs at the Site. *PES* did not observe any associated UST fill ports at the Site.
- The adjacent property to the north at 80 Maple Avenue is identified in the database search as a State Hazardous Waste Site (SHWS), a Re-Evaluated SHWS, a Release due to leaking USTs, a registered UST facility, and a Voluntary Cleanup Program (VCP) facility. Two 2,000-gallon gasoline USTs and one 500-gallon waste oil UST were removed from this facility in August 1992, and approximately 300 tons of gasoline-contaminated soil was encountered. Per NJDEP records, the contaminated soil was removed and stockpiled at the facility until it was characterized as non-hazardous petroleum-contaminated soil, removed, and disposed of at a state-approved facility in 1998. In 2008, five soil samples were collected in the vicinity of the former USTs and two were collected in the vicinity of a gasoline UST identified in historical *Sanborn Fire Insurance Maps*; all concentrations were below the most stringent NJDEP standards. A No Further Action letter with unrestricted use was issued on March 23, 2009. Based on its regulatory status, this facility is unlikely to have current or former releases with the potential to migrate to the Site.
- The database search identified 205 additional SWHS and Re-Evaluated SHWS within one mile of the Site and 14 Leaking UST (LUST) facilities, 25 VCP listings, three Brownfields listings, and 145 Spills and Releases within ½-mile of the Site. These facilities are unlikely to pose a material threat of release of OHM to the Site based on regulatory status, distance from the Site, and/or locations in inferred hydraulically cross-or down-gradient locations.

Beyond the scope of the ASTM E1527-13 practice, and at the request of the Client, *PES* has identified the following non-ASTM considerations:

- *PES* did not observe any suspect ACM at interior or exterior portions of the Site building. Based on the age of the Site building, it is possible that there is ACM at the Site.
- *PES* did not observe flaking, chipping, and/or peeling suspect LBP at the Site. Based on the age of the Site building, it is possible that LBP is present on painted surfaces at the Site.
- *PES* did not observe any mold on interior or exterior portions of the Site building.
- The EPA lists the Site in Radon Zone 2. Radon Zone 2 sites are listed as moderate potential for human exposure, with a predicted average indoor radon screening level between 2.0 picoCuries per liter (pCi/L) and 4.0 pCi/L (orange zones).

1.4 Recognized Environmental Conditions

PES Associates, Inc. has performed a Phase I Environmental Site Assessment in conformance with the scope and limitations of ASTM Practice E1527-13 for *Jefferson Laundromat* located at 84 Maple Avenue in Montclair, New Jersey (the Site). Any exceptions to or deletions from this practice are described in Section 7.5 of this report. Below are the *recognized environmental conditions* we identified during our investigation:

- The presence of a vent pipe likely associated with an unknown UST is a *recognized environmental condition*.
- The historical use of the Site as a dry cleaning facility from circa 1949-1969 is a *recognized environmental condition*.

1.5 Recommendations

PES recommends further environmental investigation at the Site.

2.0 Site Description

2.1 Site Location & Legal Description

The Site address is 84 Maple Avenue, Montclair, New Jersey. The Site is located on the west side of Maple Avenue, just north of its intersection with Lexington Avenue (see Appendix 1, Figure 1). The Montclair Township Tax Assessor identifies the Site as Lot 24 in Block 3004, and as consisting of 0.0432 acres of land. The Essex County Register of Deeds has a legal description of the Site recorded in Book 12045, beginning on Page 9501.

PES did not discover evidence of environmental liens or deed restrictions for the Site during our review of available municipal or county records. Additionally, the Client did not notify *PES* of any environmental liens or deed restrictions for the Site.

2.2 Site & Vicinity Characteristics

The Site is located in a primarily residential area of Montclair. The main Site building is two stories high and is on the eastern portion of the Site; a concrete block shed is located west of the main building. *Exotic Foliage* (80 Maple Avenue) abuts the Site to the north;

apartment buildings abut the Site to the south and east; and back yards to residential properties abut the Site to the west. The adjacent property to the north at 80 Maple Avenue was identified in several of the searched databases; refer to Section 5.0 for more information.

PES did not observe any properties that could pose a material threat of release of OHM (such as gasoline stations, dry cleaners, or manufacturing facilities) in the immediate vicinity of the Site.

2.3 *Site Improvements*

2.3.1 *Structures*

The Site contains a two-story, 1,504 square-foot masonry building, which was constructed in 1922. The first floor contains laundry machines, and the second floor contains an apartment. On the west side of the Site is a 436 square-foot concrete block shed, which was full of debris and had a partially collapsed roof. The Site buildings cover approximately 80% of the Site.

2.3.2 *Parking Areas & Roads*

There is no parking at the Site.

2.3.3 *Heating & Air Conditioning*

According to Mr. Jefferson, heating for the first floor is provided by a suspended natural gas-fired heater, and the second floor has hot water baseboard heating. Air conditioning is provided by window units.

2.3.4 *Sewer*

According to the Montclair Township Sewer Utility, the Site is connected to the municipal sewer system. *PES* was unable to determine the original municipal sewer connection date for the Site. Storm water generated at the Site would infiltrate the permeable surfaces on the west side of the Site.

2.3.5 *Water*

According to the Montclair Township Water Bureau, the Site is served by municipal water. *PES* was unable to determine the original municipal water

connection date for the Site. *PES* did not identify any private sources of drinking water.

2.3.6 Electricity

PSE&G provides electrical service to the Site via aboveground lines. *PES* did not observe any transformers at the Site; refer to Section 6.5 for more information.

2.4 Information from Current Site Owner/Operator

PES interviewed Mr. Elelake Jefferson, who has owned the Site since 1985. He informed *PES* that the Site has been operating as a Laundromat since 1987. He stated that he never performed dry cleaning operations at the Site; however, he received items and brought them off-Site for dry cleaning. Mr. Jefferson stated that the Site operated as a thrift store prior to being a Laundromat. He is not aware of any USTs, ASTs, or hazardous materials at the Site. Mr. Jefferson is not aware of any releases at the Site or in the vicinity, nor is he aware of any environmental liens or restrictions.

2.5 Information from Neighbors

PES did not attempt to interview neighbors of the Site as the Site is not abandoned and we were able to interview the current Site owner, Mr. Jefferson.

2.6 Present Ownership & Use

The Montclair Township Tax Assessor's records identify the current Site owners as Elelake and Joann Jefferson; Mr. Jefferson originally purchased the Site on August 5, 1985. The Essex County Register of Deeds has a record of this transaction in Book 4885, beginning on Page 447. *Jefferson Laundromat* (laundry only) occupied the Site at the time of the inspection. *PES* did not observe or identify any current tenant activities that are likely to adversely impact environmental conditions at the Site.

2.7 Adjoining Properties

North Exotic Foliage (80 Maple Avenue), a plant nursery, abuts the Site to the north; a residential property is beyond. The database search identified 80 Maple Avenue in several databases; refer to Section 5.0 for more information.

East Maple Avenue abuts the Site to the east; *Home Corp* and residential properties (85 Maple Avenue) are beyond.

South A multi-family residential building (86 Maple avenue) abuts the Site to the south; *Jefferson's Café* (88 Maple Avenue) is beyond.

West Back yards for residential properties about the Site to the west.

2.8 Zoning

The Montclair Township zoning map depicts the Site and properties in the vicinity as zoned for Residential use.

2.9 Environmental Permits and/or Violations

PES did not discover any environmental permits or violations for the Site at any of the local offices contacted during the preparation of this ESA.

3.0 Site History

3.1 Information from Current Site Owner/Operator

PES interviewed Mr. Elelake Jefferson, the current owner of the Site, to ascertain Site history and characteristics; refer to Section 2.4.

3.2 Information from Past Site Owners/Operators

The Essex County Register of Deeds' records identified the previous owners of the Site as Marie and Dancy Eason. *PES* did not attempt to contact the previous owner regarding the history, past uses, and any known *recognized environmental conditions* at the Site and adjacent properties as their contact information was not readily available. This data gap is discussed in Section 7.5.

3.3 Information from Neighbors

PES did not attempt to interview the neighbors of the Site as the Site is not abandoned and we were able to interview the current Site owner, Mr. Jefferson.

3.4 Previous Environmental Reports

PES was neither provided with nor encountered any previous environmental reports prepared for the Site during the preparation of this ESA.

3.5 Municipal Records

The Montclair Township Tax Assessor's records indicate that the current Site building was constructed in 1922. No other pertinent records were available at Montclair Township municipal departments.

3.6 Chain of Ownership Records

Table 1 summarizes the Essex County Recorder's records of Site ownership since 1960. PES conducted a cursory review of title records and does not represent this abstract as a complete chain of title to the Site.

Table 1: Past Ownership

Owner	Book/Page	Date of Purchase
Elelage & Joann Jefferson	12045/9501	8/29/2006
Elelage Jefferson	4885/447	8/5/1985
Marie & Dancy Eason	3728/370	5/31/1960

3.7 Historical Sources

3.7.1 Sanborn Fire Insurance Maps

PES reviewed 1934, 1951, and 1965 (estimated) *Sanborn Fire Insurance Maps* of Montclair, New Jersey, provided by the Montclair Township Library and the City of New York City Public Library. The following summarizes our review of these maps:

1934 – This map depicts the current Site building, which is occupied by a church. The concrete block shed is not depicted in this map. The building north of the Site is occupied by an auto repair shop and a garage. A residential building is depicted south of the Site and garages and back yards of residential buildings are depicted west of the Site. A mixture of stores and residential properties are depicted east of the Site. A park is depicted to the northeast.

1951 – This map depicts the Site and properties to the south, east, and west of the Site as similar to the 1934 map. To the north of the Site is occupied by a coal company and auto repair shop. Additionally, a gasoline UST is depicted in Maple Avenue next to 80 Maple Avenue. Per reviewed NJDEP records, two soil samples were collected in the vicinity of this UST during a 2008 investigation; however, no contaminants were identified above the most stringent NJDEP criteria.

1965 (*estimated*) – This map is similar to the 1951 map, except there is no indication as to what the Site is used for. The building north of the Site is occupied by an auto repair shop and for contractor storage.

3.7.2 *Aerial Photographs*

PES reviewed 1954, 1966, 1979, 1987, 1995, and 2007 aerial photograph depicting the Site and vicinity at the *Historic Aerials* and *Microsoft Research Maps* websites. These photographs all depict the Site and vicinity as similar to what we observed during our inspection.

3.7.3 *Historical Atlases/Topographic Quadrangles*

Historical atlases depicting the Site and vicinity were not readily available for review at local offices.

PES reviewed the United States Geological Survey (USGS) *Montclair, New Jersey* topographic quadrangle (see Appendix 1, Figure 3), dated 1990. This map depicts the Site in an urban area in which individual improvements are not shown.

3.7.4 *City Directories*

PES reviewed 1923, 1930, 1937, 1945, 1953, 1963, 1969, 1985, 1994, and 2000 City Directories at the Montclair Township Library. Table 2 summarizes our review of these directories. Bolded items indicate listings for the Site address; all listings are located on Maple Avenue. Residential listings are not included in the table.

Table 2: City Directory Search

Year	Listings
2000	84: Jefferson Laundromat; 80: AGA Welding Services; 88: Jefferson Café & Food Mart
1994	84: Jefferson Laundromat; 80: C&K Automotive, John's Auto Repair; 88: Jefferson Café & Food Mart
1985	80: C&K Automotive; 88: Vincent's Luncheonette
1969	84: Ernie's Cleaners; 80: C&K Automotive, Alworth Road Builders; 88: Vincent's Luncheonette
1963	84: Ernie's Cleaners; 80: C&K Automotive, Alworth Road Builders; 88: Vincent's Luncheonette
1953	84: Pradia Cleaners; 80: Railway Express Agency; 85: Tailor; 88: Vincent's Luncheonette
1949	84: Pradia Cleaners; 78: Morris Hugh Coal Company 80: Railway Express Agency; 85: Tailor; 88: C.S. Murray Grocer; 89: Mount Zion Church
1945	84: Grace Church; 78: Morris Hugh Coal Company 80: Maple Ave Garage; 85: Tailor; 88: C.S. Murray Grocer
1937	84: First 7th Day Adventist Church; 78: Morris Hugh Coal Company 80: Maple Ave Garage; 85: Tailor; 88: C.S. Murray Grocer
1923 & 1930	Site and vicinity is not listed

3.8 Summary of Historical Information

The current Site building was constructed in 1922 and was occupied by a church from at least 1937-1945. From circa 1949 to 1969, the Site was occupied by *Pradia Cleaners* and *Ernie's Cleaners*; it was occupied by a thrift store prior to 1987, when it was converted to a Laundromat.

The area surrounding the Site has historically consisted of residential properties, auto repair shops, stores, a restaurant, coal business, road building company, and plant nursery.

4.0 Physical Site Description

4.1 Topography

The Site is at an approximate elevation of 234 feet above the National Geodetic Vertical Datum of 1929, according to the USGS *Montclair, New Jersey* topographic quadrangle (see Appendix 1, Figure 3). The topography at the Site is generally level; topography in the vicinity slopes downward gently to the east.

4.2 Geology

PES did not observe any bedrock outcrops at the Site and/or its immediate vicinity. According to the *Bedrock Geology of New Jersey*, provided by the New Jersey Department of Environmental Protection, the bedrock consists of Triassic aged sandstone, shale, and conglomerate. According to the Natural Resources Conservation Service, *Soil Survey of Essex County, New Jersey*, Urban land underlies the Site. Urban land refers to a category of soils where more than 80% of the surface is covered by impervious structures such as buildings, roads, sidewalks, and driveways.

4.3 Hydrology

4.3.1 Surface Water

The Site is in the Hackensack-Passaic Watershed, with a river located approximately 700 feet east of the Site across Glenfield Park. *PES* did not observe surface water bodies at the Site. Surface runoff would infiltrate the permeable surfaces on the west side of the Site.

4.3.2 Wetlands

PES did not observe any obvious wetland-type vegetation at the Site. Additionally, the USGS *Montclair, New Jersey* topographic quadrangle does not depict any wetland areas in the immediate vicinity of the Site.

4.3.3 Hydrogeology

PES did not identify any current means of sampling groundwater at the Site. Based upon topography and proximity of surface-water bodies (i.e., tributaries, rivers, wetlands), *PES* infers groundwater flow to generally be to the east or southeast. *PES* based subsequent references to hydraulic location relative to the Site, specifically in the following database sections, on our inferred direction of groundwater flow.

5.0 Records Review _____

PES contracted database searches of federal and state environmental records. Sections 5.1 and 5.2 of this report discuss federal- and state-listed sites identified within the radii specified by ASTM E 1527-13 and applicable Client scopes. Refer to Appendix 3 for a complete copy of the

database search report. Table 3 summarizes the results of the database search. *PES's* database review includes screening of identified facilities for soil, groundwater or vapor contamination that could potentially impact the Site.

Table 3: Database Search Results

	Database	Search Radius	Site	Adjacent	0-1/8 mile	1/8-1/4 mile	1/4-1/2 mile	1/2-1 mile
Federal Databases	NPL	1 mile	No	0	0	0	0	0
	NPL Delisted	1/2-mile	No	0	0	0	0	
	CERCLIS	1/2-mile	No	0	0	0	0	
	CERCLIS – NFRAP	1/2-mile	No	0	0	0	0	
	RCRA CORRACTS	1 mile	No	0	0	0	0	0
	RCRA TSD	1/2-mile	No	0	0	0	0	
	RCRA Generator	Site & adjacent	No	0				
	IC / EC Registries	Site	No					
State & Tribal Databases	ERNS	Site	No					
	Listed Sites	1 mile	No	2	2	4	44	155
	Releases/Spills	1/2-mile	No	1	5	7	133	
	Solid Waste Landfills	1/2-mile	No	0	0	0	0	
	Leaking USTs	1/2-mile	No	0	0	1	13	
	Registered USTs/ ASTs	Site & adjacent	No	1				
	IC/ EC Registries	Site	No					
	VCP listings	1/2-mile	No	1	3	2	20	
Brownfields listings	1/2-mile	No	0	0	0	3		

Shading indicates areas beyond ASTM search radii.

5.1 Federal Records

5.1.1 NPL Sites

The search did not identify any National Priority List (NPL) sites within one mile of the Site.

The search did not identify any Delisted NPL sites within 1/2-mile of the Site.

5.1.2 CERCLIS Listings

The search did not identify any CERCLIS listings within 1/2-mile of the Site. A CERCLIS listing is a property under investigation by the state or United States Environmental Protection Agency (EPA) as a potential Superfund site.

The search did not identify any No Further Remedial Action Planned (NFRAP) CERCLIS listings within ½-mile of the Site.

5.1.3 RCRA Facilities

The search did not identify the Site or any adjacent properties as a RCRA hazardous waste generator.

The search did not identify any RCRA Corrective Action (CORRACTS) facilities within one mile of the Site.

The search did not identify any RCRA non-CORRACTS treatment, storage, and disposal (TSD) facilities within ½-mile of the Site.

5.1.4 Institutional Control / Engineering Control (IC/EC) Registries

The database search did not identify the Site as the location of a federally registered Institutional Control or Engineering Control facility.

5.1.5 ERNS Sites

The search did not identify the Site as an Emergency Response Notification System (ERNS) site.

5.2 State Records

5.2.1 State Hazardous Waste Sites (SHWS)

The search identified 202 SHWS and five Re-Evaluated SHWS within one mile of the Site. One of these is adjacent to the north at 80 Maple Avenue. This facility is identified both as a closed SHWS and a Re-Evaluated SHWS which is under investigation. Due to its close proximity, PES conducted an online and in-person file review of this facility at the NJDEP; refer to Section 5.5 for more information.

Based on regulatory status, distances from the Site, and/or inferred hydraulically cross- or downgradient locations, none of the remaining Sites listed are likely to

have current or former releases of hazardous substances and/or petroleum products with the potential to migrate to the Site.

5.2.2 Releases/Spills

The search identified 108 Releases and 38 Spills within ½-mile of the Site. One of these Releases occurred at the north-adjacent property at 80 Maple Avenue. A release was reported during the removal of USTs at this facility; refer to Section 5.5 for more information.

Based on regulatory status, distances from the Site, and/or inferred hydraulically cross- or downgradient locations, none of the Releases/Spills listed are likely to have current or former releases of hazardous substances and/or petroleum products with the potential to migrate to the Site.

5.2.3 Solid Waste Facilities/Landfills

The search did not identify any solid waste facilities or landfills within ½-mile of the Site.

5.2.4 Leaking UST (LUST) Sites

The search identified 14 LUST and Historical LUST facilities within ½-mile of the Site. Based on regulatory status, distances from the Site, and/or inferred hydraulically cross- or downgradient locations, none of the Sites listed are likely to have current or former releases of hazardous substances and/or petroleum products with the potential to migrate to the Site.

5.2.5 Registered Underground Storage Tanks (USTs)

The search identified the adjacent property to the north at 80 Maple Avenue as a registered UST facility. NJDEP records indicate that two 2,000-gallon gasoline USTs, one 500-gallon waste oil UST, and one 500-gallon fuel oil UST were removed in August 1992. Because all USTs have been removed, and its regulatory status (see Section 5.5), they are no longer likely to have current of hazardous substances and/or petroleum products with the potential to migrate to the Site.

5.2.6 State Voluntary Cleanup Programs Listings

The search identified 26 Voluntary Cleanup Program listings within ½-mile of the Site. One of these is adjacent to the north at 80 Maple Avenue. Please refer to Section 5.5 for more information.

Based on regulatory status, distances from the Site, and/or inferred hydraulically cross- or downgradient locations, none of the remaining VCP sites listed are likely to have current or former releases of hazardous substances and/or petroleum products with the potential to migrate to the Site.

5.2.7 State Brownfields Listings

The search identified three Brownfields listings within ½-mile of the Site. Based on regulatory status, distances from the Site, and/or inferred hydraulically cross- or downgradient locations, none of the Brownfields sites listed are likely to have current or former releases of hazardous substances and/or petroleum products with the potential to migrate to the Site.

5.3 Database Search Unmappable Properties

The search identified unmappable properties in the general vicinity of the Site. Due to inaccurate or missing information provided by the appropriate governmental agency, the database search contractor was unable to definitively plot these sites. *PES* reviewed the list of unmappable properties in an attempt to definitively locate these properties. If *PES* was able to locate such a property within a respective ASTM search radius, and it poses a material threat of release of OHM to the Site, we included it above in the appropriate database sections of this ESA. *PES* determined that it is unlikely that the Site is identified on the list of unmappable properties. Refer to Appendix 3 for information on the unmappable properties.

5.4 Local Records

PES reviewed local records in an attempt to identify any registered USTs and ASTs, the licensed storage of hazardous materials, and any hazardous waste sites, sources, and/or facilities at or in the immediate vicinity of the Site.

5.4.1 Fire Department

The Montclair Township Fire Department did not have any information regarding USTs, ASTs, flammable storage permits, or releases of OHM.

5.4.2 Construction Department

The Montclair Township Construction Department did not have any information regarding USTs, ASTs, flammable storage permits, or releases of OHM.

5.4.3 Health Department

The Montclair Township Construction Department did not have any information regarding USTs, ASTs, flammable storage permits, or releases of OHM.

5.4.4 Planning and Zoning Department

Montclair Township Planning and Zoning Department personnel informed *PES* that they do not maintain any information regarding ASTs, flammable storage permits, or releases of OHM.

5.4.5 Tax Assessor

Montclair Township Tax Assessor personnel informed *PES* that they do not maintain any information regarding ASTs, flammable storage permits, or releases of OHM.

5.5 Regulatory Agency file review

PES reviewed online records and conducted a field review related to the adjacent property to the north at 80 Maple Avenue from the NJDEP in order to obtain further information regarding the USTs, Release, SHWS, and VCP identified during the database search. This facility is identified with PI #2614. Approximately 300 tons of gasoline-contaminated soil was encountered during removal of four USTs at this facility in August 1992. Per NJDEP records, the contaminated soil was removed and stockpiled at the facility until it was characterized as non-hazardous petroleum-contaminated soil, removed, and disposed of at a state-approved facility in 1998. In 2008, five soil samples were collected in the vicinity of the former USTs and two were collected in the vicinity of a gasoline UST identified in historical *Sanborn Fire Insurance Maps*. All samples were collected at depths assumed to be below the bottom of the storage tanks; all

concentrations were below the most stringent NJDEP standards. No groundwater was encountered although drilling was performed to depths of 12-16 feet below grade. A No Further Action letter with unrestricted use was issued on March 23, 2009 by the NJDEP.

Although the SHWS listing with PI #2614 is identified as closed in the database search, it is identified as a Re-Evaluated facility that is “currently under investigation.” However, the Re-Evaluated database was last updated in 2007, and the facility achieved regulatory closure in 2009. Because all of the contaminated soil was removed and regulatory closure has been achieved, this facility is unlikely to have current or former releases of hazardous substances and/or petroleum products with the potential to migrate to the Site.

6.0 *Site Reconnaissance*

The objective of the Site reconnaissance was to identify *recognized environmental conditions* at or in the immediate vicinity of the Site by means of a visual, surficial inspection. Mr. Jesse Mynahan of *PES* conducted a visual reconnaissance of limited interior and exterior portions of the Site on May 5, 2014. *PES*' reconnaissance consisted of a visual inspection of the Site from its boundary from public ways and a visual inspection of exterior portions of adjacent properties from public ways.

6.1 *Underground Storage Tanks (USTs)*

PES observed what appeared to be a vent pipe for a UST protruding from the ground in the rear of the Site. Mr. Jefferson did not have any knowledge of USTs at the Site.

6.2 *Aboveground Storage Tanks (ASTs)*

PES did not observe any ASTs or visual evidence of ASTs (such as fill or vent pipes or dispensers) at the Site during our inspection.

6.3 *Hazardous Substances and Petroleum Products*

Other than retail-sized containers of cleaning products, *PES* did not observe any hazardous substances or petroleum products at the Site.

6.4 Hazardous Waste/Regulated Waste

PES did not observe any activities indicating hazardous waste is generated at the Site. *PES* did not observe any waste pits, landfills, lagoons, or other impoundments at the Site. *PES* did not observe any hazardous waste containers or unidentified waste containers at the Site.

6.5 Polychlorinated Biphenyls (PCBs)

PES did not observe any large electrical, hydraulic, or heat-transfer equipment that might contain PCBs at the Site.

The EPA partially banned the use of PCBs in November 1979, and banned all use of PCBs in newly installed electromagnets, transformers, heat-transfer, and hydraulic systems in July 1984. Based on the age of the Site building, it is possible that any electrical or hydraulic equipment at the Site would contain PCBs.

6.6 Solid Waste Disposal

PES did not observe any receptacles for solid waste disposal at the Site. *PES* did not observe any signs of illegal dumping. The shed in the rear of the Site has a large amount of debris, and a small portion of the roof has collapsed.

6.7 Distressed Surfaces or Vegetation

PES did not observe areas of burned, stained, or discolored soils, nor did we detect any odors in soils that might suggest the presence of OHM. *PES* observed vegetation at the Site, which appeared seasonably healthy and unstressed.

6.8 Underground Structures

Other than utilities, *PES* did not observe evidence of underground structures at the exterior of the Site.

6.9 Explosive Gas

PES did not observe any Site operations (such as landfilling) or geologic conditions (such as oil or natural gas deposits) that would constitute a source of explosive gas.

6.10 Airborne & Waterborne Contamination

PES did not observe any physical evidence of airborne or waterborne contamination from on-Site activities or adjacent properties.

6.11 Non-ASTM Scope Conditions

6.11.1 Asbestos-Containing Materials (ACM)

PES conducted a visual inspection of thermal system insulation (TSI), surfacing materials, and miscellaneous materials, where accessible, to identify friable and/or damaged suspect ACM. TSI may include boiler/pipe insulation; surfacing materials may include sprayed-on and trowelled-on plaster and fireproofing; and, miscellaneous materials may include floor tiles, adhesive mastic, and Transite board. Only a comprehensive inspection can fully characterize and inventory all of the ACM.

The 1973 National Emission Standards for Hazardous Air Pollutants partially banned the use of spray-applied ACM in new buildings. The government expanded these regulations in 1975 and 1978 to ban the use of all types of ACM in new buildings. Because the Site building was constructed prior to 1978, it is possible that ACM is present. However, only laboratory analysis of suspect ACM samples can confirm the presence or absence of asbestos. *PES* did not observe any friable or suspect ACM at the interior or exterior of the Site building.

Interested parties should assume that building materials such as vinyl floor tiling and mastics, acoustical ceiling tiles, roofing materials, flexible fabric ductwork connectors, fire doors, and electrical cable coverings contain asbestos unless collected for laboratory analysis and proven otherwise. As long as these materials are intact and in good condition, they do not pose an unacceptable health risk to Site occupants.

6.11.2 Lead-Based Paint

PES conducted a cursory visual inspection of exterior painted surfacing materials, and miscellaneous materials, where accessible, to identify chipped or peeled suspect LBP. LBP suspect areas may include wallboard, wooden trim, metal

railing, door jams, and window sills and trim. Only a comprehensive inspection, sampling, and analyses by licensed lead based paint inspectors can fully characterize and inventory all of the LBP. *PES* only visually inspected readily visible building materials. *PES* did not observe any suspect LBP on the interior or exterior of the Site building. Based on the age of the Site building, it is possible that LBP is present.

6.11.3 *Microbial Contamination (Mold)*

As part of this assessment, *PES* performed a limited visual inspection for the conspicuous presence of mold at the interior and exterior of the Site. *PES* did not observe mold damage at the first floor interior or exterior of the Site buildings during the Site inspection.

6.11.4 *Radon*

The United States Environmental Protection Agency (USEPA) Radon Zone Map was developed using five factors to determine radon potential: indoor radon measurements; geology; aerial radioactivity; soil permeability; and, foundation type.

According to the Radon Zone map published by the USEPA, the Site is located in Radon Zone 2. Radon Zone 2 counties have a predicted average indoor radon screening level between 2.0 picoCuries per liter (pCi/L) and 4.0 pCi/L (orange zones). Radon Zone 2 sites are listed as medium potential for human exposure.

7.0 *Limitations & Conditions* _____

7.1 *General Limitations & Conditions*

The observations in this ESA are valid on the date of the Site reconnaissance and made under the limitations and conditions noted herein. This ESA is also subject to the limitations and conditions contained within the *Agreement for Services (Agreement)* authorized by the Client on April 24, 2014.

PES prepared this Report for the sole and exclusive use of the Client as specified in the *Agreement*, and is not intended to be nor shall it be relied upon by any other individual or

party without the express written authorization of *PES*. To the extent that another individual or party acts in reliance, such individual or party shall indemnify and hold *PES* harmless for any damages, losses, or expenses arising therefrom. Such reliance shall be at the individual or party's sole risk, without liability on the part of *PES*.

7.2 *Limiting Conditions of ESA*

PES based the recommendations and conclusions discussed herein solely and in reliance upon information collected as a result of the activities delineated in the Scope of Services (see Section 1.2). *PES* neither attests nor renders an opinion as to the accuracy or comprehensiveness of the statements of the individuals interviewed, readily available governmental records, environmental reports conducted by other consultants, analytical results, or the database search results provided by the database contractor.

There is a limit to all environmental investigation in the sense that the researcher must draw conclusions and develop recommendations with information obtained from limited research and Site evaluation. Future subsurface investigations may determine conditions to be different from those implied by surficial observation. *PES* does not render any warranty, either express or implied, as to the presence of OHM beyond that observed during the Site reconnaissance. The passage of time may also result in a change in the environmental characteristics at the Site and surrounding properties. *PES* does not render an opinion as to environmental Site conditions, which may change subsequent to the date of the Site reconnaissance. Moreover, the conclusions and recommendations contained herein remain valid for 180 days from the date of this ESA.

As part of our Site reconnaissance, *PES* did not attempt to inspect inaccessible areas of the Site including the second floor apartment, building rooftops, beneath parked motor vehicles, under manholes, in any inaccessible portions of the Site building, in areas obscured by extremely dense vegetation or debris, or inside electrical transformers. *PES* does not render an opinion as to *recognized environmental conditions* at uninspected or visually obstructed portions of the Site.

PES did not conduct laboratory analyses for the presence of asbestos, lead-based paint (LBP), drinking water quality, radon, urea foam formaldehyde insulation, vapor intrusion, or electromagnetic radiation. Although the accepted method of accurately determining subsurface conditions at the Site would be to conduct a *subsurface*

investigation (including the collection and analysis of soil and groundwater samples), such investigation was beyond the scope of this ESA. Lastly, *PES* did not intend this ESA to substitute for a regulatory compliance audit of the Site.

7.3 Methodology

PES performed professional services, obtained findings, rendered conclusions, and prepared recommendations in accordance with generally accepted practices of other environmental consultants undertaking similar investigations at the same time in the same geographical area. *PES* exercised the degree of care and skill generally exercised by other environmental consultants under similar circumstances and conditions. We followed guidelines set forth in ASTM E 1527-13 *Standard Practices for Environmental Site Assessments: Phase I Environmental Site Assessment Process*.

7.4 Environmental Professional Statement

I, Amy Prior Littler, declare that, to the best of my professional knowledge and belief, I meet the definition of *Environmental Professional* as defined in §312.10 of 40 CFR 321. I have the specific qualifications based on education, training, and experience to assess a *property* of the nature, history, and setting of the subject *property*. I have developed and performed the all-appropriate inquiries in conformance with the standards and practices set forth in 40 CFR Part 312.

7.5 Limiting Conditions and Deviations from Practice

In accordance with the ASTM Standard, the following data gaps and/or deviations from the E1527-13 Practice were made during this assessment:

Access to the second floor apartment was not granted by Mr. Jefferson. This deviation has not significantly impacted the ability of the EP to identify *recognized environmental conditions* related to current use, storage, and/or generation of OHM within Site structures.

Interviews with past occupants, owners, and operators of the Site were not conducted, as these individuals were not available to *PES* or were unwilling to be formally interviewed. This deviation has not significantly impacted the ability of the EP to identify *recognized environmental conditions* for the Site.

8.0 References

Montclair Township:

Clerk: records requested May 1, 2014.

Construction Department: records received May 7, 2014.

Health Department: records received May 7, 2014.

Fire Department: records received May 8, 2014.

Library: resources reviewed May 5, 2014.

Sewer Authority: personnel interviewed May 5, 2014.

Tax Assessor: records requested May 5, 2014.

Water Bureau: personnel interviewed May 5, 2014.

Essex County:

Register of Deeds: records reviewed May 5, 2014.

State of New Jersey:

Department of Environmental Protection: online records reviewed May 12, 2014.

Department of Environmental Protection: records requested May 5, 2014; reviewed June 16, 2014.

Interview:

Mr. Elelake Jefferson, conducted May 5, 2014.

Database Search:

Environmental Data Resources Inc.: “The EDR Radius Map™ Report,” compiled May 1, 2014.

Resources:

City of New York City Public Library: *Sanborn Fire Insurance Map* of Montclair, New Jersey, dated 1934 and 1951.

Environmental Protection Agency: *EPA Map of Radon Zones*: resources reviewed May 12, 2014.

Environmental Protection Agency: *Surf Your Watershed* website: resources reviewed May 12, 2014.

HistoricAerials.com: Aerial photographs dated 1954, 1966, 1979, 1987, and 2007.

Microsoft Research Maps online directory of aerial maps dated 1995.

Montclair Township Public Library: City directories dated 1923, 1930, 1937, 1945, 1953, 1963, 1969, 1985, 1994, and 2000.


Montclair Township Public Library: *Sanborn Fire Insurance Map* of Montclair, New Jersey, estimated to be 1965.

Montclair Township Zoning Map, dated October 2006.

New Jersey Department of Environmental Protection: *Bedrock Geology of New Jersey*.

United States Department of Agriculture, Natural Resources Conservation Service: *Soil Survey of Essex County, New Jersey*.

United States Geological Survey: *Montclair, New Jersey* 7.5 minute series topographic quadrangle, dated 1990.

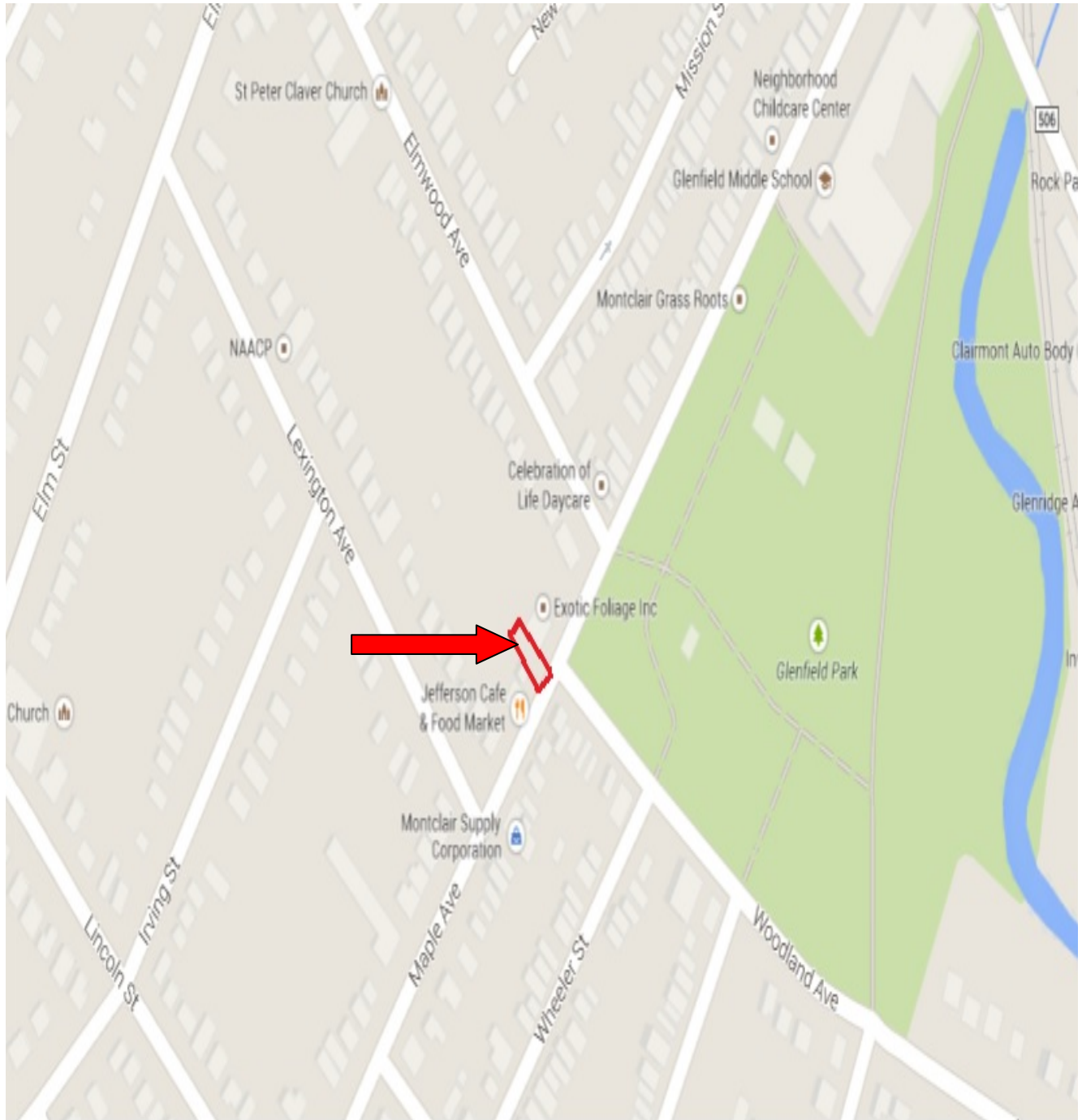



YOUR
NATURAL
RESOURCE
FOR
ENVIRONMENTAL
SOLUTIONS





PES
ASSOCIATES

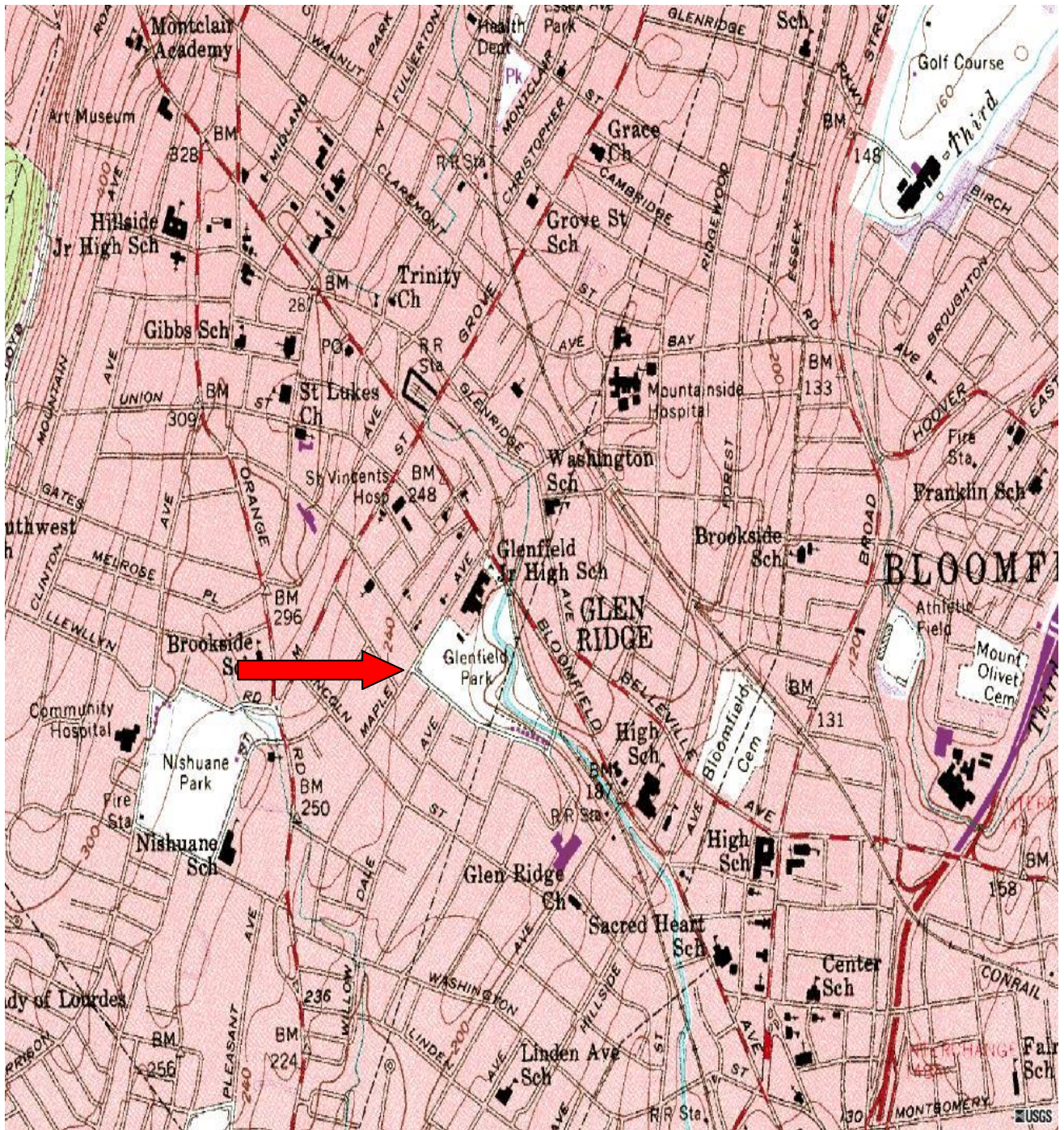
ENVIRONMENTAL & ENGINEERING SERVICES





<p>Loan #7090507976</p>	<p>Site Location Map</p>	<p>Figure #</p>
	<p>84 Maple Avenue Montclair, NJ</p>	<p>1</p>
<p>62 DERBY STREET, SUITE 10 HINGHAM, MA 02043 781.407.7777 781.407.0007 FAX</p>		



<p>Loan #7090507976</p>	<p>1995 Aerial Photograph</p>	<p>Figure #</p>
	<p>84 Maple Avenue Montclair, NJ</p>	<p>2</p>
<p>62 DERBY STREET, SUITE 10 HINGHAM, MA 02043 781.407.7777 781.407.0007 FAX</p>		



<p>Loan #7090507976</p>	<p>1990 Topographic Map</p>	<p>Figure #</p>
<p>  PES ASSOCIATES ENVIRONMENTAL & ENGINEERING SERVICES </p> <p> 62 DERBY STREET, SUITE 10 HINGHAM, MA 02043 781.407.7777 781.407.0007 FAX </p>	<p> 84 Maple Avenue Montclair, NJ </p>	<p> 3 </p>



YOUR
NATURAL
RESOURCE
FOR
ENVIRONMENTAL
SOLUTIONS



PES
ASSOCIATES

ENVIRONMENTAL & ENGINEERING SERVICES



Photograph 1

Subject:
View of the east face of the Site building.



Photograph 2

Subject:
View of the south face of the Site building.



Photograph 3

Subject:
View of the west face of the shed
on the west side of the Site.



Photograph 4

Subject:
View of debris on the west side
of the Site.



Photograph 5

Subject:
View of the suspect vent pipe on the west side of the Site.




Photograph 6

Subject:
View of the interior of the Laundromat.




Photograph 7

Subject:
View of debris in the shed.



Photograph 8

Subject:
View of debris in the shed.



YOUR
NATURAL
RESOURCE
FOR
ENVIRONMENTAL
SOLUTIONS


Mixed Use Building

84 Maple Ave
Montclair, NJ 07042

Inquiry Number: 3930444.2s

May 01, 2014

The EDR Radius Map™ Report



6 Armstrong Road, 4th floor
Shelton, CT 06484
Toll Free: 800.352.0050
www.edrnet.com

TABLE OF CONTENTS

<u>SECTION</u>	<u>PAGE</u>
Executive Summary	ES1
Overview Map	2
Detail Map	3
Map Findings Summary	4
Map Findings	8
Orphan Summary	717
Government Records Searched/Data Currency Tracking	GR-1

GEOCHECK ADDENDUM

GeoCheck - Not Requested

Thank you for your business.
Please contact EDR at 1-800-352-0050
with any questions or comments.

Disclaimer - Copyright and Trademark Notice

This Report contains certain information obtained from a variety of public and other sources reasonably available to Environmental Data Resources, Inc. It cannot be concluded from this Report that coverage information for the target and surrounding properties does not exist from other sources. **NO WARRANTY EXPRESSED OR IMPLIED, IS MADE WHATSOEVER IN CONNECTION WITH THIS REPORT. ENVIRONMENTAL DATA RESOURCES, INC. SPECIFICALLY DISCLAIMS THE MAKING OF ANY SUCH WARRANTIES, INCLUDING WITHOUT LIMITATION, MERCHANTABILITY OR FITNESS FOR A PARTICULAR USE OR PURPOSE. ALL RISK IS ASSUMED BY THE USER. IN NO EVENT SHALL ENVIRONMENTAL DATA RESOURCES, INC. BE LIABLE TO ANYONE, WHETHER ARISING OUT OF ERRORS OR OMISSIONS, NEGLIGENCE, ACCIDENT OR ANY OTHER CAUSE, FOR ANY LOSS OF DAMAGE, INCLUDING, WITHOUT LIMITATION, SPECIAL, INCIDENTAL, CONSEQUENTIAL, OR EXEMPLARY DAMAGES. ANY LIABILITY ON THE PART OF ENVIRONMENTAL DATA RESOURCES, INC. IS STRICTLY LIMITED TO A REFUND OF THE AMOUNT PAID FOR THIS REPORT.** Purchaser accepts this Report "AS IS". Any analyses, estimates, ratings, environmental risk levels or risk codes provided in this Report are provided for illustrative purposes only, and are not intended to provide, nor should they be interpreted as providing any facts regarding, or prediction or forecast of, any environmental risk for any property. Only a Phase I Environmental Site Assessment performed by an environmental professional can provide information regarding the environmental risk for any property. Additionally, the information provided in this Report is not to be construed as legal advice.

Copyright 2014 by Environmental Data Resources, Inc. All rights reserved. Reproduction in any media or format, in whole or in part, of any report or map of Environmental Data Resources, Inc., or its affiliates, is prohibited without prior written permission.

EDR and its logos (including Sanborn and Sanborn Map) are trademarks of Environmental Data Resources, Inc. or its affiliates. All other trademarks used herein are the property of their respective owners.

EXECUTIVE SUMMARY

A search of available environmental records was conducted by Environmental Data Resources, Inc (EDR). The report was designed to assist parties seeking to meet the search requirements of EPA's Standards and Practices for All Appropriate Inquiries (40 CFR Part 312), the ASTM Standard Practice for Environmental Site Assessments (E 1527-13) or custom requirements developed for the evaluation of environmental risk associated with a parcel of real estate.

TARGET PROPERTY INFORMATION

ADDRESS

84 MAPLE AVE
MONTCLAIR, NJ 07042

COORDINATES

Latitude (North): 40.8041000 - 40° 48' 14.76"
Longitude (West): 74.2133000 - 74° 12' 47.88"
Universal Transverse Mercator: Zone 18
UTM X (Meters): 566360.2
UTM Y (Meters): 4517097.0
State Plane X (Feet): 571489.8
State Plane Y (Feet): 717958.6
Elevation: 234 ft. above sea level

USGS TOPOGRAPHIC MAP ASSOCIATED WITH TARGET PROPERTY

Target Property Map: 40074-G2 ORANGE, NJ
Most Recent Revision: 2000

AERIAL PHOTOGRAPHY IN THIS REPORT

Photo Year: 2010
Source: USDA

TARGET PROPERTY SEARCH RESULTS

The target property was identified in the following records. For more information on this property see page 8 of the attached EDR Radius Map report:

<u>Site</u>	<u>Database(s)</u>	<u>EPA ID</u>
84 MAPLE AVE 84 MAPLE AVE MONTCLAIR, NJ 07042	EDR US Hist Cleaners	N/A

EXECUTIVE SUMMARY

DATABASES WITH NO MAPPED SITES

No mapped sites were found in EDR's search of available ("reasonably ascertainable ") government records either on the target property or within the search radius around the target property for the following databases:

STANDARD ENVIRONMENTAL RECORDS

Federal NPL site list

NPL..... National Priority List
Proposed NPL..... Proposed National Priority List Sites
NPL LIENS..... Federal Superfund Liens

Federal Delisted NPL site list

Delisted NPL..... National Priority List Deletions

Federal CERCLIS list

CERCLIS..... Comprehensive Environmental Response, Compensation, and Liability Information System
FEDERAL FACILITY..... Federal Facility Site Information listing

Federal CERCLIS NFRAP site List

CERC-NFRAP..... CERCLIS No Further Remedial Action Planned

Federal RCRA CORRACTS facilities list

CORRACTS..... Corrective Action Report

Federal RCRA non-CORRACTS TSD facilities list

RCRA-TSDF..... RCRA - Treatment, Storage and Disposal

Federal RCRA generators list

RCRA-LQG..... RCRA - Large Quantity Generators
RCRA-SQG..... RCRA - Small Quantity Generators
RCRA-CESQG..... RCRA - Conditionally Exempt Small Quantity Generator

Federal institutional controls / engineering controls registries

US ENG CONTROLS..... Engineering Controls Sites List
US INST CONTROL..... Sites with Institutional Controls
LUCIS..... Land Use Control Information System

Federal ERNS list

ERNS..... Emergency Response Notification System

State- and tribal - equivalent CERCLIS

HIST HWS..... Known Contaminated Sites Listing

EXECUTIVE SUMMARY

State and tribal landfill and/or solid waste disposal site lists

SWF/LF..... Solid Waste Facility Directory

State and tribal leaking storage tank lists

INDIAN LUST..... Leaking Underground Storage Tanks on Indian Land

State and tribal registered storage tank lists

MAJOR FACILITIES..... List of Major Facilities

INDIAN UST..... Underground Storage Tanks on Indian Land

FEMA UST..... Underground Storage Tank Listing

State and tribal institutional control / engineering control registries

ENG CONTROLS..... Declaration Environmental Restriction/Deed Notice Sites

State and tribal voluntary cleanup sites

NJ PF..... Publicly Funded Cleanups Site Status Report

INDIAN VCP..... Voluntary Cleanup Priority Listing

ADDITIONAL ENVIRONMENTAL RECORDS

Local Brownfield lists

US BROWNFIELDS..... A Listing of Brownfields Sites

Local Lists of Landfill / Solid Waste Disposal Sites

DEBRIS REGION 9..... Torres Martinez Reservation Illegal Dump Site Locations

ODI..... Open Dump Inventory

SWRCY..... Approved Class B Recycling Facilities

HIST LF..... Solid Waste Facility Directory

INDIAN ODI..... Report on the Status of Open Dumps on Indian Lands

Local Lists of Hazardous waste / Contaminated Sites

US CDL..... Clandestine Drug Labs

NJEMS..... New Jersey Environmental Management System

US HIST CDL..... National Clandestine Laboratory Register

Local Land Records

LIENS 2..... CERCLA Lien Information

LIENS..... Environmental LIENS

Records of Emergency Release Reports

HMIRS..... Hazardous Materials Information Reporting System

Other Ascertainable Records

RCRA NonGen / NLR..... RCRA - Non Generators

EXECUTIVE SUMMARY

DOT OPS.....	Incident and Accident Data
DOD.....	Department of Defense Sites
FUDS.....	Formerly Used Defense Sites
CONSENT.....	Superfund (CERCLA) Consent Decrees
ROD.....	Records Of Decision
UMTRA.....	Uranium Mill Tailings Sites
US MINES.....	Mines Master Index File
TRIS.....	Toxic Chemical Release Inventory System
TSCA.....	Toxic Substances Control Act
FTTS.....	FIFRA/ TSCA Tracking System - FIFRA (Federal Insecticide, Fungicide, & Rodenticide Act)/TSCA (Toxic Substances Control Act)
HIST FTTS.....	FIFRA/TSCA Tracking System Administrative Case Listing
SSTS.....	Section 7 Tracking Systems
ICIS.....	Integrated Compliance Information System
PADS.....	PCB Activity Database System
MLTS.....	Material Licensing Tracking System
RADINFO.....	Radiation Information Database
FINDS.....	Facility Index System/Facility Registry System
RAATS.....	RCRA Administrative Action Tracking System
RMP.....	Risk Management Plans
CHROME.....	Chromate Chemical Production Waste Sites
UIC.....	Underground Injection Wells Database
HIST MAJOR FACILITIES.....	List of Major Facilities
MANIFEST.....	Hazardous Waste Manifest Data
DRYCLEANERS.....	Drycleaner List
ISRA.....	ISRA Database
NPDES.....	New Jersey Pollutant Discharge Elimination System Dischargers
INDIAN RESERV.....	Indian Reservations
SCRD DRYCLEANERS.....	State Coalition for Remediation of Drycleaners Listing
PRP.....	Potentially Responsible Parties
US AIRS.....	Aerometric Information Retrieval System Facility Subsystem
LEAD SMELTERS.....	Lead Smelter Sites
2020 COR ACTION.....	2020 Corrective Action Program List
COAL ASH EPA.....	Coal Combustion Residues Surface Impoundments List
EPA WATCH LIST.....	EPA WATCH LIST
PCB TRANSFORMER.....	PCB Transformer Registration Database
Financial Assurance.....	Financial Assurance Information Listing
US FIN ASSUR.....	Financial Assurance Information
COAL ASH.....	Coal Ash Listing
COAL ASH DOE.....	Steam-Electric Plant Operation Data

EDR HIGH RISK HISTORICAL RECORDS

EDR Exclusive Records

EDR MGP..... EDR Proprietary Manufactured Gas Plants

EDR RECOVERED GOVERNMENT ARCHIVES

Exclusive Recovered Govt. Archives

RGA LF..... Recovered Government Archive Solid Waste Facilities List
RGA LUST..... Recovered Government Archive Leaking Underground Storage Tank

EXECUTIVE SUMMARY

SURROUNDING SITES: SEARCH RESULTS

Surrounding sites were identified in the following databases.

Elevations have been determined from the USGS Digital Elevation Model and should be evaluated on a relative (not an absolute) basis. Relative elevation information between sites of close proximity should be field verified. Sites with an elevation equal to or higher than the target property have been differentiated below from sites with an elevation lower than the target property.

Page numbers and map identification numbers refer to the EDR Radius Map report where detailed data on individual sites can be reviewed.

Sites listed in ***bold italics*** are in multiple databases.

Unmappable (orphan) sites are not considered in the foregoing analysis.

STANDARD ENVIRONMENTAL RECORDS

State- and tribal - equivalent CERCLIS

SHWS: Known contaminated sites in New Jersey except those associated with Bureau of Underground Storage Sites (BUST)

A review of the SHWS list, as provided by EDR, and dated 03/11/2014 has revealed that there are 202 SHWS sites within approximately 1 mile of the target property.

<u>Equal/Higher Elevation</u>	<u>Address</u>	<u>Direction / Distance</u>	<u>Map ID</u>	<u>Page</u>
<i>23 ELMWOOD ROAD</i> Status: Closed	<i>23 ELMWOOD RD</i>	<i>NNW 0 - 1/8 (0.090 mi.)</i>	<i>C8</i>	<i>20</i>
<i>24 LEXINGTON AVENUE</i> Status: Closed	<i>24 LEXINGTON AVE</i>	<i>WNW 0 - 1/8 (0.121 mi.)</i>	<i>11</i>	<i>25</i>
<i>Not reported</i> Status: Closed	<i>148 MAPLE AVE</i>	<i>SW 1/8 - 1/4 (0.146 mi.)</i>	<i>12</i>	<i>26</i>
<i>136 LINCOLN STREET</i> Status: Closed	<i>136 LINCOLN ST</i>	<i>SW 1/8 - 1/4 (0.198 mi.)</i>	<i>D16</i>	<i>34</i>
<i>Not reported</i> Status: Closed	<i>13 NEW ST</i>	<i>NNE 1/4 - 1/2 (0.258 mi.)</i>	<i>F25</i>	<i>49</i>
<i>PROPOSED MONTCLAIR MIDDLE SCHO</i> Status: Closed	<i>39 WASHINGTON ST</i>	<i>N 1/4 - 1/2 (0.275 mi.)</i>	<i>35</i>	<i>80</i>
<i>45 ELM ST PROPOSED MONTCLAIR M</i> Status: Closed	<i>45 ELM ST</i>	<i>NNW 1/4 - 1/2 (0.309 mi.)</i>	<i>J41</i>	<i>91</i>
<i>HARTLEY MOTORS</i> Status: Closed	<i>170 BLOOMFIELD AVE</i>	<i>NNE 1/4 - 1/2 (0.322 mi.)</i>	<i>50</i>	<i>111</i>
<i>210 ORANGE ROAD</i> Status: Closed	<i>210 ORANGE RD</i>	<i>WNW 1/4 - 1/2 (0.350 mi.)</i>	<i>O60</i>	<i>132</i>
<i>1 WARREN PLACE</i> Status: Closed	<i>1 WARREN PL</i>	<i>WNW 1/4 - 1/2 (0.358 mi.)</i>	<i>O63</i>	<i>136</i>
<i>90 GATES AVENUE</i> Status: Closed	<i>90 GATES AVE</i>	<i>WNW 1/4 - 1/2 (0.358 mi.)</i>	<i>64</i>	<i>139</i>
<i>Not reported</i> Status: Closed	<i>268 ORANGE RD</i>	<i>SW 1/4 - 1/2 (0.374 mi.)</i>	<i>68</i>	<i>146</i>

EXECUTIVE SUMMARY

<u>Equal/Higher Elevation</u>	<u>Address</u>	<u>Direction / Distance</u>	<u>Map ID</u>	<u>Page</u>
Not reported Status: Closed	17 HIGH STREET	WSW 1/4 - 1/2 (0.376 mi.)	69	148
FIRESTONE STORE 14W1 Status: Closed	232 BLOOMFIELD AVE	N 1/4 - 1/2 (0.380 mi.)	P71	150
MONTCLAIR DODGE Status: Closed	10 ELM ST	N 1/4 - 1/2 (0.391 mi.)	S81	178
BLOOM AVE LLC Status: Active	264 BLOOMFIELD AVE	N 1/4 - 1/2 (0.414 mi.)	S113	242
Not reported Status: Closed	9 MELROSE PLACE	WNW 1/4 - 1/2 (0.418 mi.)	X120	258
Not reported Status: Closed	280 ORANGE RD	SW 1/4 - 1/2 (0.422 mi.)	W124	263
Not reported Status: Closed	12 MELROSE PL	WNW 1/4 - 1/2 (0.431 mi.)	X126	267
14 MELROSE PLACE Status: Closed	14 MELROSE PL	WNW 1/4 - 1/2 (0.440 mi.)	AB135	283
Not reported Status: Closed	49 MADISON AVE	SSW 1/4 - 1/2 (0.442 mi.)	137	285
175 ORANGE ROAD Status: Closed	175 ORANGE RD	WNW 1/4 - 1/2 (0.444 mi.)	138	287
9 PROSPECT TERRACE Status: Closed	9 PROSPECT TER	NNW 1/4 - 1/2 (0.447 mi.)	Z139	289
17 MELROSE PLACE Status: Closed	17 MELROSE PL	WNW 1/4 - 1/2 (0.450 mi.)	AB147	305
83 SOUTH FULLERTON AVENUE Status: Closed	83 S FULLERTON AVE	NW 1/4 - 1/2 (0.464 mi.)	AI168	338
Not reported Status: Closed	39 HIGH ST	WSW 1/4 - 1/2 (0.466 mi.)	170	341
22 MELROSE PLACE Status: Closed	22 MELROSE PL	WNW 1/4 - 1/2 (0.485 mi.)	178	358
4 CLOVERHILL PLACE Status: Closed	4 CLOVERHILL PL	NNE 1/4 - 1/2 (0.485 mi.)	AK179	360
8 CLOVERHILL PLACE Status: Closed	8 CLOVERHILL PL	NNE 1/2 - 1 (0.506 mi.)	AK192	378
118 GATES AVENUE Status: Closed	118 GATES AVE	WNW 1/2 - 1 (0.511 mi.)	194	380
162 ORANGE ROAD Status: Closed	162 ORANGE RD	NW 1/2 - 1 (0.515 mi.)	196	383
Not reported Status: Closed	36 WARREN PLACE	W 1/2 - 1 (0.517 mi.)	197	385
14 CLOVERHILL PLACE Status: Closed	14 CLOVERHILL PL	NNE 1/2 - 1 (0.532 mi.)	AN200	392
21 CLOVERHILL PLACE Status: Closed	21 CLOVERHILL PL	NNE 1/2 - 1 (0.543 mi.)	AN202	396
ANGELO MIELE & SONS INC Status: Active	328 ORANGE RD	SSW 1/2 - 1 (0.546 mi.)	AO203	397

EXECUTIVE SUMMARY

<u>Equal/Higher Elevation</u>	<u>Address</u>	<u>Direction / Distance</u>	<u>Map ID</u>	<u>Page</u>
154 ORANGE ROAD Status: Closed	154 ORANGE RD	NW 1/2 - 1 (0.547 mi.)	204	404
PENN FEDERAL Status: Active	323 ORANGE ROAD	SSW 1/2 - 1 (0.550 mi.)	AO205	406
Not reported Status: Closed	6 CURTIS TERRACE	W 1/2 - 1 (0.550 mi.)	206	409
Not reported Status: Closed	41 WARREN PLACE	W 1/2 - 1 (0.555 mi.)	AP207	412
44 WARREN PLACE Status: Closed	44 WARREN PL	W 1/2 - 1 (0.557 mi.)	AP208	414
ONE GREENWOOD LLC - SIC CODE Status: Closed	1 GREENWOOD AVE	N 1/2 - 1 (0.557 mi.)	209	415
87 UNION STREET Status: Closed	87 UNION ST	NW 1/2 - 1 (0.563 mi.)	210	419
43 WARREN PLACE Status: Closed	43 WARREN PL	W 1/2 - 1 (0.566 mi.)	AP211	420
FORMER DIVA LOUNGE Status: Active	369 BLOOMFIELD AVE	N 1/2 - 1 (0.574 mi.)	AQ212	421
MCDONOUGH TIRE CO INC Status: Closed	370 BLOOMFIELD AVE	NNW 1/2 - 1 (0.579 mi.)	AQ213	425
96 HARRISON AVENUE Status: Closed	96 HARRISON AVE	W 1/2 - 1 (0.599 mi.)	215	428
55 HARRISON AVENUE Status: Closed	55 HARRISON AVE	WNW 1/2 - 1 (0.600 mi.)	AR216	430
Not reported Status: Closed	56 HARRISON AVE	WNW 1/2 - 1 (0.602 mi.)	AR217	431
QUIET AUTOMATIC BURNER CORP Status: Closed	7 N WILLOW ST	N 1/2 - 1 (0.605 mi.)	218	433
YMCA Status: Active	159 GLENRIDGE AVENUE	N 1/2 - 1 (0.607 mi.)	219	436
43 HARRISON AVENUE Status: Closed	43 HARRISON AVE	WNW 1/2 - 1 (0.608 mi.)	AS220	440
HARGATE CONDO ASSOCIATION Status: Closed	39 HARRISON AVE	WNW 1/2 - 1 (0.612 mi.)	AS221	441
11 WILDE PLACE Status: Closed	11 WILDE PL	NW 1/2 - 1 (0.618 mi.)	222	442
423 BLOOMFIELD AVENUE Status: Closed	423 BLOOMFIELD AVE	NNW 1/2 - 1 (0.637 mi.)	226	449
GREENWOOD PARTNERS LLC Status: Closed	51 GREENWOOD AVE	N 1/2 - 1 (0.644 mi.)	227	450
39 PORTER PLACE Status: Closed	39 PORTER PL	NW 1/2 - 1 (0.657 mi.)	228	454
67 CEDAR AVENUE Status: Closed	67 CEDAR AVE	WSW 1/2 - 1 (0.659 mi.)	230	457
22 PLYMOUTH STREET Status: Closed	22 PLYMOUTH ST	NNW 1/2 - 1 (0.663 mi.)	231	457

EXECUTIVE SUMMARY

<u>Equal/Higher Elevation</u>	<u>Address</u>	<u>Direction / Distance</u>	<u>Map ID</u>	<u>Page</u>
TRINITY CHURCH RECTORY Status: Closed	23 N WILLOW ST	N 1/2 - 1 (0.666 mi.)	AT232	458
427 BLOOMFIELD AVENUE I F O Status: Closed	427 BLOOMFIELD AVE	NNW 1/2 - 1 (0.667 mi.)	233	458
24 NORTH WILLOW STREET Status: Closed	24 N WILLOW ST	N 1/2 - 1 (0.667 mi.)	AT234	458
8 NISHAUNE ROAD Status: Closed	8 NISHUANE RD	WSW 1/2 - 1 (0.668 mi.)	235	459
OVER THE RAINBOW NURSERY, INC. Status: Closed	32 PLEASANT AVE	SW 1/2 - 1 (0.671 mi.)	236	459
61 GREENWOOD AVENUE Status: Closed	61 GREENWOOD AVE	N 1/2 - 1 (0.673 mi.)	237	462
STARSEED YOGA STUDIO Status: Closed	215 GLENRIDGE AVENUE	NNW 1/2 - 1 (0.673 mi.)	238	463
MONTCLAIR TWP FIRE DEPT FIREHO Status: Closed	151 HARRISON AVE	WSW 1/2 - 1 (0.690 mi.)	240	469
30 PLYMOUNT STREET Status: Closed	30 PLYMOUTH ST	NW 1/2 - 1 (0.691 mi.)	AU241	477
KATHERINE GIBBS SCHOOL Status: Closed	33 PLYMOUTH ST	NW 1/2 - 1 (0.692 mi.)	AU242	479
Not reported Status: Closed	18 THE CRESCENT	NNW 1/2 - 1 (0.692 mi.)	243	482
NJ TRANSIT RIGHT OF WAY Status: Active	BLOOMFIELD AVE & GLENRI	NNW 1/2 - 1 (0.696 mi.)	244	484
Not reported Status: Closed	7 EAGLE ROCK WAY	WNW 1/2 - 1 (0.708 mi.)	246	487
Not reported Status: Closed	34 PLYMOUTH ST	NW 1/2 - 1 (0.710 mi.)	247	489
JP MORGAN CHASE & CO Status: Active	475 BLOOMFIELD AVE	NNW 1/2 - 1 (0.734 mi.)	249	492
Not reported Status: Closed	69 MELROSE PLACE	WNW 1/2 - 1 (0.734 mi.)	250	495
WORLD POTTERY Status: Closed	100 GROVE ST	NNE 1/2 - 1 (0.736 mi.)	AV251	498
44 EAGLE ROCK WAY Status: Closed	44 EAGLE ROCK WAY	W 1/2 - 1 (0.739 mi.)	252	498
6 SUTHERLAND ROAD Status: Closed	6 SUTHERLAND RD	WSW 1/2 - 1 (0.741 mi.)	253	499
105 GROVE STREET Status: Closed	105 GROVE ST	NNE 1/2 - 1 (0.750 mi.)	254	500
SURPREME ENERGY INC Status: Active	103 GROVE ST	NNE 1/2 - 1 (0.753 mi.)	AV256	503
KOCH AND TESTA Status: Closed	91 GREENWOOD AVE	N 1/2 - 1 (0.761 mi.)	AW258	525
149 CLAREMONT AVENUE Status: Closed	149 CLAREMONT AVE	N 1/2 - 1 (0.763 mi.)	259	527

EXECUTIVE SUMMARY

<u>Equal/Higher Elevation</u>	<u>Address</u>	<u>Direction / Distance</u>	<u>Map ID</u>	<u>Page</u>
154 UNION STREET Status: Closed	154 UNION ST	NW 1/2 - 1 (0.764 mi.)	260	528
51 PLYMOUTH STREET Status: Closed	51 PLYMOUTH ST	NW 1/2 - 1 (0.764 mi.)	261	530
84 GREENWOOD AVENUE Status: Active	84 GREENWOOD AVE	N 1/2 - 1 (0.766 mi.)	AW263	533
77 PORTER PLACE Status: Closed	77 PORTER PL	WNW 1/2 - 1 (0.766 mi.)	AY264	534
76 PORTER PLACE Status: Closed	76 PORTER PL	WNW 1/2 - 1 (0.769 mi.)	AY265	535
CHURCH ST PLAZA Status: Closed	45 CHURCH ST	NNW 1/2 - 1 (0.771 mi.)	266	536
105 LLEWELLYN ROAD Status: Closed	105 LLEWELLYN RD	W 1/2 - 1 (0.772 mi.)	267	540
HAHNE'S DEPARTMENT STORE Status: Closed	56 CHURCH ST	NNW 1/2 - 1 (0.780 mi.)	271	545
58 PLEASANT AVENUE Status: Closed	58 PLEASANT AVE	SSW 1/2 - 1 (0.781 mi.)	272	547
159 CLAREMONT AVENUE Status: Closed	159 CLAREMONT AVE	N 1/2 - 1 (0.781 mi.)	273	549
31 WALNUT STREET Status: Closed	31 WALNUT ST	NNE 1/2 - 1 (0.784 mi.)	274	550
DECAMP BUS LINES INC Status: Pending Status: Closed	101 GREENWOOD AVE	N 1/2 - 1 (0.788 mi.)	AZ276	554
MONTCLAIR ATI Status: Active	113 GROVE ST	NNE 1/2 - 1 (0.791 mi.)	277	563
45 FOREST STREET Status: Pending	45 FOREST ST	N 1/2 - 1 (0.792 mi.)	BA278	569
PATTERSON SMITH PUBLISHING COR Status: Closed	98 GREENWOOD AVENUE	N 1/2 - 1 (0.793 mi.)	AZ280	571
7 GRAHAM TERRACE Status: Closed	7 GRAHAM TER	WSW 1/2 - 1 (0.794 mi.)	BB281	572
THE SALVATION ARMY Status: Active	13 TRINITY PL	NNW 1/2 - 1 (0.799 mi.)	282	574
FIRST MONTCLAIR HOUSE Status: Closed	56 WALNUT ST	NNE 1/2 - 1 (0.799 mi.)	283	576
Not reported Status: Closed	88 PORTER PLACE	WNW 1/2 - 1 (0.803 mi.)	284	579
WEST ESSEX REHABILITATION CENT Status: Active	83 WALNUT ST	NNE 1/2 - 1 (0.804 mi.)	BC285	581
SHELL SERVICE STATION #138446 Status: Active	526 BLOOMFIELD AVE	NNW 1/2 - 1 (0.806 mi.)	287	587
Not reported Status: Closed	20 GRAHAM TER	WSW 1/2 - 1 (0.809 mi.)	BB288	594
TEGAKWITA ACADEMY Status: Active Status: Closed	1 MUNN ST	N 1/2 - 1 (0.811 mi.)	290	599

EXECUTIVE SUMMARY

<u>Equal/Higher Elevation</u>	<u>Address</u>	<u>Direction / Distance</u>	<u>Map ID</u>	<u>Page</u>
Not reported Status: Closed	76 PLYMOUTH ST	NW 1/2 - 1 (0.823 mi.)	293	604
45 NORTH FULLERTON AVENUE Status: Closed	45 N FULLERTON AVE	N 1/2 - 1 (0.829 mi.)	296	607
A LOMBARDI INC Status: Active	73 N WILLOW ST	N 1/2 - 1 (0.834 mi.)	BD297	608
MITCHELL SUPREME FUEL CO INC Status: Closed	85 WALNUT ST	NNE 1/2 - 1 (0.836 mi.)	298	611
Not reported Status: Closed	49 CLINTON AVE	WNW 1/2 - 1 (0.844 mi.)	300	617
Not reported Status: Closed	105 CLINTON AVE	WNW 1/2 - 1 (0.850 mi.)	301	619
187 GATES AVENUE Status: Closed	187 GATES AVE	WNW 1/2 - 1 (0.853 mi.)	BE302	621
MONTCLAIR YMCA Status: Active	25 PARK ST	NNW 1/2 - 1 (0.855 mi.)	BF303	623
11 WAYSIDE PLACE Status: Closed	11 WAYSIDE PL	W 1/2 - 1 (0.859 mi.)	306	629
190 GATES AVENUE Status: Closed	190 GATES AVE	WNW 1/2 - 1 (0.859 mi.)	BE307	631
K&M CO Status: Closed	26 PARK ST	NNW 1/2 - 1 (0.859 mi.)	BF308	633
Not reported Status: Closed	62 ORANGE RD	NW 1/2 - 1 (0.875 mi.)	309	634
36 PARK STREET Status: Closed	36 PARK ST	NNW 1/2 - 1 (0.879 mi.)	310	636
188 UNION STREET Status: Closed	188 UNION ST	WNW 1/2 - 1 (0.898 mi.)	313	640
Not reported Status: Closed	14 CLINTON AVE	NW 1/2 - 1 (0.902 mi.)	314	641
MAR-KAL PRODUCTS Status: Closed	105 WALNUT ST	N 1/2 - 1 (0.903 mi.)	315	643
CENTRAL PRESBYTERIAN CHURCH Status: Closed	46 PARK ST	NNW 1/2 - 1 (0.905 mi.)	316	655
Not reported Status: Closed	133 GROVE ST	NNE 1/2 - 1 (0.906 mi.)	317	658
FIRST CHURCH OF CHRIST SCIENTI Status: Closed	8 HILLSIDE AVE	NW 1/2 - 1 (0.915 mi.)	321	664
72 OXFORD STREET Status: Closed	72 OXFORD ST	NE 1/2 - 1 (0.930 mi.)	325	671
DCH INVESTMENT INCORPORATED Status: Closed	32 VALLEY RD	NNW 1/2 - 1 (0.940 mi.)	328	680
EXISTING SELF STORAGE FACILITY Status: Active	641 BLOOMFIELD AVE	NNW 1/2 - 1 (0.954 mi.)	BH331	685
29 MONTAGUE PLACE Status: Closed	29 MONTAGUE PL	NNW 1/2 - 1 (0.968 mi.)	335	689

EXECUTIVE SUMMARY

<u>Equal/Higher Elevation</u>	<u>Address</u>	<u>Direction / Distance</u>	<u>Map ID</u>	<u>Page</u>
FRANK & RICKS GULF Status: Active	651 BLOOMFIELD & VALLEY	NNW 1/2 - 1 (0.969 mi.)	BH336	690
MONTCLAIR INN Status: Active	27 HILLSIDE AVE	NW 1/2 - 1 (0.977 mi.)	BJ337	700
16 LABEL STREET Status: Closed	16 LABEL ST	N 1/2 - 1 (0.978 mi.)	338	700
Not reported Status: Active	13 MONTCLAIR AVE	NNE 1/2 - 1 (0.981 mi.)	339	703
239 SOUTH MOUNTAIN AVENUE Status: Closed	239 S MOUNTAIN AVE	W 1/2 - 1 (0.990 mi.)	341	708
39 HILLSIDE AVENUE Status: Closed	39 HILLSIDE AVE	NW 1/2 - 1 (0.991 mi.)	BJ342	710
42 MONTAGUE PLACE Status: Closed	42 MONTAGUE PL	NNW 1/2 - 1 (0.991 mi.)	343	711
85 STONEBRIDGE ROAD Status: Closed	85 STONEBRIDGE RD	WSW 1/2 - 1 (0.998 mi.)	345	714
<u>Lower Elevation</u>	<u>Address</u>	<u>Direction / Distance</u>	<u>Map ID</u>	<u>Page</u>
DONALD T ALWORTH CONTRACTING C Status: Closed	80 MAPLE AVE	NE 0 - 1/8 (0.018 mi.)	A3	11
GLENFIELD SCHOOL Status: Closed	25 MAPLE AVE	NE 1/8 - 1/4 (0.197 mi.)	15	30
22 MISSION STREET Status: Closed	22 MISSION ST	NNE 1/8 - 1/4 (0.233 mi.)	E20	41
NJ TRANSIT BAY STREET STATION Status: Closed	PINE ST & BLOOMFIELD AV	NE 1/4 - 1/2 (0.273 mi.)	G29	59
MONTCLAIR BLOOMFIELD FORD Status: Closed	15 BLOOMFIELD AVE	ENE 1/4 - 1/2 (0.275 mi.)	H34	78
74 DOUGLAS ROAD Status: Closed	74 DOUGLAS RD	SE 1/4 - 1/2 (0.286 mi.)	38	86
78 LINCOLN STREET Status: Closed	78 LINCOLN ST	SSE 1/4 - 1/2 (0.315 mi.)	K47	107
61 DOUGLAS ROAD Status: Closed	61 DOUGLAS RD	SSE 1/4 - 1/2 (0.323 mi.)	51	118
Not reported Status: Closed	52 LINCOLN ST	SSE 1/4 - 1/2 (0.385 mi.)	76	166
45 FRANKLIN PLACE Status: Closed	45 FRANKLIN PL	S 1/4 - 1/2 (0.394 mi.)	84	186
17 SUMMIT STREET Status: Closed	17 SUMMIT ST	SSE 1/4 - 1/2 (0.395 mi.)	U85	186
8 SUMMIT STREET Status: Closed	8 SUMMIT ST	SSE 1/4 - 1/2 (0.400 mi.)	U101	218
57 FRANKLIN PLACE Status: Closed	57 FRANKLIN PL	S 1/4 - 1/2 (0.420 mi.)	Y122	262
MATTHEW G CARTER APARTMENTS Status: Closed	20 GLENRIDGE AVE	NE 1/4 - 1/2 (0.436 mi.)	AA130	276

EXECUTIVE SUMMARY

<u>Lower Elevation</u>	<u>Address</u>	<u>Direction / Distance</u>	<u>Map ID</u>	<u>Page</u>
22 GLEN RIDGE PARKWAY Status: Closed	22 GLENRIDGE PKWY	NE 1/4 - 1/2 (0.437 mi.)	AA132	278
55 GLEN RIDGE AVENUE Status: Closed	55 GLENRIDGE AVE	NNE 1/4 - 1/2 (0.451 mi.)	AE153	313
MATHEW CARTER APARTMENTS Status: Closed	80 GLENRIDGE AVE	NNE 1/4 - 1/2 (0.451 mi.)	AC154	315
Not reported Status: Closed	20 GARDINER PL	SSW 1/4 - 1/2 (0.452 mi.)	AF155	315
Not reported Status: Closed	36 HAMILTON RD	SSE 1/4 - 1/2 (0.466 mi.)	AH171	343
BITTAN PROPERTIES Status: Active	855 BLOOMFIELD AVE	ESE 1/4 - 1/2 (0.471 mi.)	AJ174	349
GLEN RIDGE SERVICE CENTER Status: Closed	17 HERMAN ST	ESE 1/4 - 1/2 (0.491 mi.)	AJ184	368
62 MADISON AVENUE Status: Closed	62 MADISON AVE	SSW 1/4 - 1/2 (0.497 mi.)	AM191	378
86 BAY STREET Status: Closed	86 BAY ST	NE 1/2 - 1 (0.506 mi.)	193	380
GLEN RIDGE BORO Status: Active	825 BLOOMFIELD AVE	ESE 1/2 - 1 (0.512 mi.)	195	382
PILGRIM NURSERY SCHOOL Status: Closed	195 RIDGEWOOD AVE	SE 1/2 - 1 (0.528 mi.)	198	388
436 WASHINGTON AVENUE Status: Closed	436 WASHINGTON AVE	SSW 1/2 - 1 (0.528 mi.)	199	391
190 RIDGEWOOD AVENUE Status: Closed	190 RIDGEWOOD AVE	SE 1/2 - 1 (0.533 mi.)	201	394
22 GRENADA PLACE Status: Closed	22 GRENADA PL	SSW 1/2 - 1 (0.596 mi.)	214	427
318 LINDEN AVENUE Status: Closed	318 LINDEN AVE	S 1/2 - 1 (0.622 mi.)	223	444
138 RIDGEWOOD AVENUE Status: Closed	138 RIDGEWOOD AVE	SSE 1/2 - 1 (0.623 mi.)	224	446
29 SNOWDEN PLACE Status: Closed	29 SNOWDEN PL	SE 1/2 - 1 (0.634 mi.)	225	449
72 WINSOR PLACE Status: Closed	72 WINSOR PL	SSE 1/2 - 1 (0.657 mi.)	229	455
Not reported Status: Closed	77 HIGH ST	E 1/2 - 1 (0.683 mi.)	239	467
354 ORANGE ROAD Status: Closed	354 ORANGE RD	SSW 1/2 - 1 (0.697 mi.)	245	487
ORANGE RD. ABANDONED DRUM Status: Pending	362 ORANGE RD	SSW 1/2 - 1 (0.729 mi.)	248	491
COLLECTIVE FEDERAL SAVINGS BAN Status: Closed	726 BLOOMFIELD AVE	ESE 1/2 - 1 (0.750 mi.)	255	501
Not reported Status: Closed	34 FOREST AVE	ENE 1/2 - 1 (0.757 mi.)	257	523

EXECUTIVE SUMMARY

<u>Lower Elevation</u>	<u>Address</u>	<u>Direction / Distance</u>	<u>Map ID</u>	<u>Page</u>
349 RIDGEWOOD AVENUE Status: Closed	349 RIDGEWOOD AVE	ENE 1/2 - 1 (0.765 mi.)	AX262	531
353 RIDGEWOOD AVENUE Status: Closed	353 RIDGEWOOD AVE	ENE 1/2 - 1 (0.773 mi.)	AX268	541
45 FOREST AVENUE Status: Closed	45 FOREST AVE	ENE 1/2 - 1 (0.774 mi.)	269	542
ANNE LORETTA GARDENS Status: Closed	388 BELLEVILLE AVE	ESE 1/2 - 1 (0.779 mi.)	270	544
Not reported Status: Closed	214 LINDEN AVENUE	S 1/2 - 1 (0.786 mi.)	275	552
Not reported Status: Closed	153 HAWTHORNE AVE	S 1/2 - 1 (0.810 mi.)	289	596
375 BELLEVILLE AVENUE Status: Closed	375 BELLEVILLE AVE	ESE 1/2 - 1 (0.813 mi.)	291	601
237 WASHINGTON STREET Status: Active	237 WASHINGTON ST	SSE 1/2 - 1 (0.816 mi.)	292	602
10 APPLETON ROAD Status: Closed	10 APPLETON RD	SE 1/2 - 1 (0.828 mi.)	295	606
Not reported Status: Closed	186 LINDEN AVE	SSE 1/2 - 1 (0.840 mi.)	299	614
389 RIDGEWOOD AVENUE Status: Closed	389 RIDGEWOOD AVE	NE 1/2 - 1 (0.857 mi.)	304	624
24 JERSEY STREET Status: Closed	24 JERSEY ST	ESE 1/2 - 1 (0.858 mi.)	305	628
345 MAOLIS AVENUE Status: Closed	345 MAOLIS AVE	S 1/2 - 1 (0.889 mi.)	311	637
GETTY STATION SERVICE STATION Status: Closed	400 ORANGE RD	SSW 1/2 - 1 (0.894 mi.)	312	637
MARKETING GROUP Status: Closed	187 BROAD ST	ESE 1/2 - 1 (0.909 mi.)	318	660
327 MAOLIS AVENUE Status: Closed	327 MAOLIS AVE	SSE 1/2 - 1 (0.912 mi.)	BG319	661
173 MIDLAND AVENUE Status: Closed	173 MIDLAND AVE	SSE 1/2 - 1 (0.913 mi.)	320	663
78 WILLOW STREET Status: Closed	78 WILLOW ST	S 1/2 - 1 (0.915 mi.)	322	666
34 BROAD STREET Status: Closed	34 BROAD ST	E 1/2 - 1 (0.919 mi.)	323	666
308 MAOLIS AVENUE Status: Closed	308 MAOLIS AVE	SSE 1/2 - 1 (0.923 mi.)	BG324	669
BLOOMFIELD SENIOR HIGH SCHOOL Status: Closed	160 BROAD ST	ESE 1/2 - 1 (0.933 mi.)	326	673
Not reported Status: Closed	179 WASHINGTON ST.	SSE 1/2 - 1 (0.935 mi.)	327	677
72 ADAMS PLACE Status: Closed	72 ADAMS PL	S 1/2 - 1 (0.940 mi.)	329	682

EXECUTIVE SUMMARY

<u>Lower Elevation</u>	<u>Address</u>	<u>Direction / Distance</u>	<u>Map ID</u>	<u>Page</u>
183 FOREST AVENUE Status: Active	183 FOREST AVE	NE 1/2 - 1 (0.946 mi.)	330	683
Not reported Status: Closed	16 ROSEDALE AVE	SSW 1/2 - 1 (0.962 mi.)	BI332	685
8 ROSEDALE AVENUE Status: Closed	8 ROSEDALE AVE	SSW 1/2 - 1 (0.962 mi.)	BI333	687
415 RIDGEWOOD AVENUE Status: Closed	415 RIDGEWOOD AVE	NE 1/2 - 1 (0.964 mi.)	334	688
BLOOMFIELD PUBLIC LIBRARY Status: Closed	90 BROAD ST	ESE 1/2 - 1 (0.982 mi.)	340	705
Not reported Status: Closed	56 CHAPMAN PL	S 1/2 - 1 (0.992 mi.)	BK344	711
44 CHAPMAN PLACE Status: Closed	44 CHAPMAN PL	S 1/2 - 1 (1.000 mi.)	BK346	714

HWS RE-EVAL: The locations were removed from the Known Contaminated Sites list for a variety of reasons. Some of the sites were taken off the list because they were inactive, some were not assigned a case worker and some were no longer contaminated. Inspectors from the DEP are now undertaking a full re-evaluation of each of the locations statewide. That includes visual and environmental tests to see whether contamination still exists.

A review of the HWS RE-EVAL list, as provided by EDR, and dated 09/20/2007 has revealed that there are 5 HWS RE-EVAL sites within approximately 1 mile of the target property.

<u>Equal/Higher Elevation</u>	<u>Address</u>	<u>Direction / Distance</u>	<u>Map ID</u>	<u>Page</u>
261 ORANGE ROAD	261 ORANGE RD	SW 1/4 - 1/2 (0.348 mi.)	N58	130
DECAMP BUS LINES INC	101 GREENWOOD AVE	N 1/2 - 1 (0.788 mi.)	AZ276	554
45 FOREST STREET	45 FOREST ST	N 1/2 - 1 (0.792 mi.)	BA279	570
POOR RICHARDS FURNITURE COMPAN	69 WILLOW ST N	N 1/2 - 1 (0.823 mi.)	BD294	606
<u>Lower Elevation</u>	<u>Address</u>	<u>Direction / Distance</u>	<u>Map ID</u>	<u>Page</u>
DONALD T ALWORTH CONTRACTING C	80 MAPLE AVE	NE 0 - 1/8 (0.018 mi.)	A3	11

State and tribal leaking storage tank lists

LUST: A listing of regulated Underground Storage Tanks that have a cleanup underway.

A review of the LUST list, as provided by EDR, and dated 02/25/2014 has revealed that there are 2 LUST sites within approximately 0.5 miles of the target property.

<u>Equal/Higher Elevation</u>	<u>Address</u>	<u>Direction / Distance</u>	<u>Map ID</u>	<u>Page</u>
BLOOM AVE LLC	264 BLOOMFIELD AVE	N 1/4 - 1/2 (0.414 mi.)	S113	242
<u>Lower Elevation</u>	<u>Address</u>	<u>Direction / Distance</u>	<u>Map ID</u>	<u>Page</u>
BITTAN PROPERTIES	855 BLOOMFIELD AVE	ESE 1/4 - 1/2 (0.471 mi.)	AJ174	349

EXECUTIVE SUMMARY

HIST LUST: This listing is no longer updated or maintained by the DEP.

A review of the HIST LUST list, as provided by EDR, and dated 09/17/2002 has revealed that there are 12 HIST LUST sites within approximately 0.5 miles of the target property.

<u>Equal/Higher Elevation</u>	<u>Address</u>	<u>Direction / Distance</u>	<u>Map ID</u>	<u>Page</u>
HARTLEY MOTORS Facility Status: Site Issued Letter of No Further Action for Area(s) Of Concern	170 BLOOMFIELD AVE	NNE 1/4 - 1/2 (0.322 mi.)	50	111
MONTCLAIR KIMBERLEY ACADEMY Facility Status: Site Issued Letter of No Further Action for Area(s) Of Concern	224 ORANGE RD	W 1/4 - 1/2 (0.341 mi.)	55	124
FIRESTONE SALES & SERVICE STAT Facility Status: Site Issued Letter of No Further Action for Area(s) Of Concern	232 BLOOMFIELD AVE	N 1/4 - 1/2 (0.380 mi.)	P70	150
MONTCLAIR DODGE Facility Status: Case Awaiting Assignment	10 ELM ST	N 1/4 - 1/2 (0.391 mi.)	S81	178
EXXON S/S #32098 Facility Status: Assigned to a Program	264 BLOOMFIELD AVENUE	N 1/4 - 1/2 (0.414 mi.)	S116	255
THE YARD SCHOOL Facility Status: Site Issued Letter of No Further Action for Area(s) Of Concern	99 S FULLERTON AVE	NW 1/4 - 1/2 (0.416 mi.)	V118	257

<u>Lower Elevation</u>	<u>Address</u>	<u>Direction / Distance</u>	<u>Map ID</u>	<u>Page</u>
GLENFIELD SCHOOL Facility Status: Site Issued Letter of No Further Action for Area(s) Of Concern	25 MAPLE AVE	NE 1/8 - 1/4 (0.197 mi.)	15	30
MONTCLAIR MEWS Facility Status: Case Awaiting Assignment	BLOOMFIELD AVE & PINE S	NE 1/4 - 1/2 (0.273 mi.)	G30	62
SHELL OIL CO Facility Status: Assigned to a Program	115 BLOOMFIELD AVE	ENE 1/4 - 1/2 (0.275 mi.)	H32	66
MONTCLAIR BLOOMFIELD FORD Facility Status: Site Issued Letter of No Further Action for Area(s) Of Concern	15 BLOOMFIELD AVE	ENE 1/4 - 1/2 (0.275 mi.)	H33	76
MARSELLIS WARNER CORP Facility Status: Site Issued Letter of No Further Action for Area(s) Of Concern	10 BALDWIN ST	NE 1/4 - 1/2 (0.451 mi.)	151	310
GLEN RIDGE SERVICE CENTER Facility Status: Site Issued Letter of No Further Action for Area(s) Of Concern	17 HERMAN ST	ESE 1/4 - 1/2 (0.491 mi.)	AJ185	369

State and tribal registered storage tank lists

UST: The Underground Storage Tank database contains registered USTs. USTs are regulated under Subtitle I of the Resource Conservation and Recovery Act (RCRA). The data come from the Department of Environmental Protection & Energy's UST Data.

A review of the UST list, as provided by EDR, and dated 11/19/2013 has revealed that there are 3 UST sites within approximately 0.25 miles of the target property.

<u>Equal/Higher Elevation</u>	<u>Address</u>	<u>Direction / Distance</u>	<u>Map ID</u>	<u>Page</u>
MONTECLAIR CHILD DEVELOPMENT CE	33 FULTON ST	N 1/8 - 1/4 (0.234 mi.)	21	42
<u>Lower Elevation</u>	<u>Address</u>	<u>Direction / Distance</u>	<u>Map ID</u>	<u>Page</u>
DONALD T ALWORTH CONTRACTING C	80 MAPLE AVE	NE 0 - 1/8 (0.018 mi.)	A3	11
GLENFIELD SCHOOL	25 MAPLE AVE	NE 1/8 - 1/4 (0.197 mi.)	15	30

EXECUTIVE SUMMARY

State and tribal institutional control / engineering control registries

INST CONTROL: Sites where engineering and/or institutional controls remain in place as part of a remedial action to address soil and/or groundwater contamination. These restrictions ensure protection of human health and the environment as long as they are maintained.

A review of the INST CONTROL list, as provided by EDR, and dated 12/31/2013 has revealed that there is 1 INST CONTROL site within approximately 0.5 miles of the target property.

<u>Equal/Higher Elevation</u>	<u>Address</u>	<u>Direction / Distance</u>	<u>Map ID</u>	<u>Page</u>
BLOOM AVE LLC	264 BLOOMFIELD AVE	N 1/4 - 1/2 (0.414 mi.)	S113	242

State and tribal voluntary cleanup sites

VCP: Through the VCP, responsible parties, developers, local officials, or individuals may work with the department to remediate non-priority contaminated sites that pose no immediate threat to human health or the environment.

A review of the VCP list, as provided by EDR, and dated 08/17/2013 has revealed that there are 26 VCP sites within approximately 0.5 miles of the target property.

<u>Equal/Higher Elevation</u>	<u>Address</u>	<u>Direction / Distance</u>	<u>Map ID</u>	<u>Page</u>
23 ELMWOOD ROAD	23 ELMWOOD RD	NNW 0 - 1/8 (0.090 mi.)	C9	22
24 LEXINGTON AVENUE	24 LEXINGTON AVE	WNW 0 - 1/8 (0.121 mi.)	11	25
136 LINCOLN STREET	136 LINCOLN ST	SW 1/8 - 1/4 (0.198 mi.)	D17	37
1 WARREN PLACE	1 WARREN PL	WNW 1/4 - 1/2 (0.358 mi.)	O63	136
MTC GLASS	24 ELM ST	N 1/4 - 1/2 (0.361 mi.)	M65	141
18 GATES AVENUE	18 GATES AVE	N 1/4 - 1/2 (0.418 mi.)	119	257
14 MELROSE PLACE	14 MELROSE PL	WNW 1/4 - 1/2 (0.440 mi.)	AB135	283
9 PROSPECT TERRACE	9 PROSPECT TER	NNW 1/4 - 1/2 (0.447 mi.)	Z139	289
17 MELROSE PLACE	17 MELROSE PL	WNW 1/4 - 1/2 (0.450 mi.)	AB149	307
83 SOUTH FULLERTON AVENUE	83 S FULLERTON AVE	NW 1/4 - 1/2 (0.464 mi.)	AI167	338
CHERRY NURSING HOME	111 GATES AVE	WNW 1/4 - 1/2 (0.472 mi.)	AD176	354
4 CLOVERHILL PLACE	4 CLOVERHILL PL	NNE 1/4 - 1/2 (0.485 mi.)	AK179	360

<u>Lower Elevation</u>	<u>Address</u>	<u>Direction / Distance</u>	<u>Map ID</u>	<u>Page</u>
DONALD T ALWORTH CONTRACTING C	80 MAPLE AVE	NE 0 - 1/8 (0.018 mi.)	A3	11
LISAND COMPANY LLC	19 WHEELER ST	SSE 0 - 1/8 (0.060 mi.)	B7	20
22 MISSION STREET APARTMENT BL	22 MISSION ST	NNE 1/8 - 1/4 (0.233 mi.)	E19	39
NJ TRANSIT BAY STREET STATION	PINE ST & BLOOMFIELD AV	NE 1/4 - 1/2 (0.273 mi.)	G31	65
69 DOUGLAS ROAD	69 DOUGLAS RD	SSE 1/4 - 1/2 (0.301 mi.)	I40	90
56 DOUGLAS ROAD	56 DOUGLAS RD	SSE 1/4 - 1/2 (0.334 mi.)	L53	122
45 FRANKLIN PLACE	45 FRANKLIN PL	S 1/4 - 1/2 (0.394 mi.)	84	186
57 FRANKLIN PLACE	57 FRANKLIN PL	S 1/4 - 1/2 (0.422 mi.)	Y123	263
MATTHEW G CARTER APARTMENTS	20 GLENRIDGE AVE	NE 1/4 - 1/2 (0.436 mi.)	AA130	276
22 GLEN RIDGE PARKWAY	22 GLENRIDGE PKWY	NE 1/4 - 1/2 (0.437 mi.)	AA133	280
VACANT LOT	PINE ST & GLEN RIDGE AV	NNE 1/4 - 1/2 (0.449 mi.)	AC141	294
10 GARDINER PLACE	10 GARDINER PL	SSW 1/4 - 1/2 (0.454 mi.)	AF158	321
73 HIGHLAND AVENUE	73 HIGHLAND AVE	ENE 1/4 - 1/2 (0.487 mi.)	AL182	365
62 MADISON AVENUE	62 MADISON AVE	SSW 1/4 - 1/2 (0.497 mi.)	AM189	375

EXECUTIVE SUMMARY

State and tribal Brownfields sites

BROWNFIELDS: Brownfields are identified as former or current commercial or industrial use sites that are presently vacant or underutilized, on which there is suspected to have been a discharge of a contamination to the soil or groundwater at concentrations greater than applicable cleanup criteria.

A review of the BROWNFIELDS list, as provided by EDR, and dated 12/03/2012 has revealed that there are 3 BROWNFIELDS sites within approximately 0.5 miles of the target property.

<u>Equal/Higher Elevation</u>	<u>Address</u>	<u>Direction / Distance</u>	<u>Map ID</u>	<u>Page</u>
EXXON GAS	260-264 BLOOMFIELD AVE.	N 1/4 - 1/2 (0.411 mi.)	S107	230
<u>Lower Elevation</u>	<u>Address</u>	<u>Direction / Distance</u>	<u>Map ID</u>	<u>Page</u>
NJ TRANSIT BAY STREET STATION	PINE ST & BLOOMFIELD AV	NE 1/4 - 1/2 (0.273 mi.)	G29	59
SHELL OIL CO	115 BLOOMFIELD AVE	ENE 1/4 - 1/2 (0.275 mi.)	H32	66

ADDITIONAL ENVIRONMENTAL RECORDS

Records of Emergency Release Reports

NJ Release: Hazardous material release. Initial notification information reported to the Dept. of Env. Protection's Action Line. The office has not conducted any investigations to determine it's validity. or accuracy.

A review of the NJ Release list, as provided by EDR, and dated 11/18/2013 has revealed that there are 108 NJ Release sites within approximately 0.5 miles of the target property.

<u>Equal/Higher Elevation</u>	<u>Address</u>	<u>Direction / Distance</u>	<u>Map ID</u>	<u>Page</u>
23 ELMWOOD ROAD	23 ELMWOOD RD	NNW 0 - 1/8 (0.090 mi.)	C8	20
IN THE AREA OF	30 ELMWOOD AVE	NNW 0 - 1/8 (0.094 mi.)	C10	23
Not reported	148 MAPLE AVE	SW 1/8 - 1/4 (0.146 mi.)	12	26
136 LINCOLN STREET	136 LINCOLN ST	SW 1/8 - 1/4 (0.198 mi.)	D16	34
KRAMER PROPERTIES AT MADISON A	10 MADISON AVENUE	SSW 1/8 - 1/4 (0.247 mi.)	22	43
VACANT BLDG	61 ELM ST	NNW 1/4 - 1/2 (0.257 mi.)	24	47
Not reported	13 NEW ST	NNE 1/4 - 1/2 (0.258 mi.)	F25	49
Not reported	13 NEW ST	NNE 1/4 - 1/2 (0.258 mi.)	F26	51
45 ELM ST PROPOSED MONTCLAIR M	45 ELM ST	NNW 1/4 - 1/2 (0.309 mi.)	J41	91
Not reported	45 ELM STREET	NNW 1/4 - 1/2 (0.309 mi.)	J42	97
Not reported	45 ELM STREET	NNW 1/4 - 1/2 (0.309 mi.)	J43	99
Not reported	45 ELM STREET	NNW 1/4 - 1/2 (0.309 mi.)	J44	101
HARTLEY MOTORS	170 BLOOMFIELD AVE	NNE 1/4 - 1/2 (0.322 mi.)	50	111
Not reported	ELM ST/WASHINGTON AVE	N 1/4 - 1/2 (0.341 mi.)	M56	126
SYLVIA JONES	261 ORANGE ROAD	SW 1/4 - 1/2 (0.348 mi.)	N59	130
Not reported	210 ORANGE ROAD	WNW 1/4 - 1/2 (0.351 mi.)	O62	134
1 WARREN PLACE	1 WARREN PL	WNW 1/4 - 1/2 (0.358 mi.)	O63	136
90 GATES AVENUE	90 GATES AVE	WNW 1/4 - 1/2 (0.358 mi.)	64	139
Not reported	37 GATES AVE	NNW 1/4 - 1/2 (0.367 mi.)	66	142
Not reported	268 ORANGE RD	SW 1/4 - 1/2 (0.374 mi.)	68	146
Not reported	17 HIGH STREET	WSW 1/4 - 1/2 (0.376 mi.)	69	148
PARKING LOT/APT BLDG	36 HAWTHORNE PLACE	NW 1/4 - 1/2 (0.382 mi.)	Q72	153
Not reported	36 HAWTHORNE PLACE	NW 1/4 - 1/2 (0.382 mi.)	Q73	157
APARTMENT BLDG	36 HAWTHORNE PL.	NW 1/4 - 1/2 (0.382 mi.)	Q74	159

EXECUTIVE SUMMARY

<u>Equal/Higher Elevation</u>	<u>Address</u>	<u>Direction / Distance</u>	<u>Map ID</u>	<u>Page</u>
HAWTHORNE TOWERS	36 HAWTHORNE PLACE	NW 1/4 - 1/2 (0.382 mi.)	Q75	161
Not reported	7 WARREN PLACE	W 1/4 - 1/2 (0.387 mi.)	R77	168
MONTCLAIR DODGE	10 ELM ST	N 1/4 - 1/2 (0.391 mi.)	S79	172
ON SIDE OF ROADWAY/FRONT OF	10 ELM ST	N 1/4 - 1/2 (0.391 mi.)	S80	176
MONTCLAIR DODGE	10 ELM ST	N 1/4 - 1/2 (0.391 mi.)	S81	178
BEHIND RESIDENCE	18 LLEWELLYN RD	W 1/4 - 1/2 (0.392 mi.)	82	182
THE YARD SCHOOL	99 S.FULLERTON	NW 1/4 - 1/2 (0.397 mi.)	V86	188
AREA OF	43 HAWTHORNE PL	NW 1/4 - 1/2 (0.398 mi.)	Q88	192
IN AREA OF	43 HAWTHORNE PL	NW 1/4 - 1/2 (0.398 mi.)	Q89	194
IN AREA OF	43 HAWTHORNE PL	NW 1/4 - 1/2 (0.398 mi.)	Q90	196
IN AREA OF	43 HAWTHORNE PL	NW 1/4 - 1/2 (0.398 mi.)	Q91	198
AREA OF	43 HAWTHORNE PLACE	NW 1/4 - 1/2 (0.398 mi.)	Q92	200
IN AREA OF	43 HAWTHORNE PL	NW 1/4 - 1/2 (0.398 mi.)	Q93	202
IN AREA OF	43 HAWTHORNE PLACE	NW 1/4 - 1/2 (0.398 mi.)	Q94	204
AREA OF	43 HAWTHORNE PL	NW 1/4 - 1/2 (0.398 mi.)	Q95	206
AREA OF	43 HAWTHORNE PL	NW 1/4 - 1/2 (0.398 mi.)	Q96	208
IN AREA OF	43 HAWTHORNE PLACE	NW 1/4 - 1/2 (0.398 mi.)	Q97	210
AREA OF	43 HAWTHORNE PLACE	NW 1/4 - 1/2 (0.398 mi.)	Q98	212
IN AREA OF	43 HAWTHORNE PL	NW 1/4 - 1/2 (0.398 mi.)	Q99	214
Not reported	281 ORANGE ROAD	SW 1/4 - 1/2 (0.404 mi.)	W103	222
Not reported	104 SOUTH FULLERTON ST	NW 1/4 - 1/2 (0.404 mi.)	104	224
Not reported	11 WARREN PLACE	W 1/4 - 1/2 (0.405 mi.)	R105	226
MOTCLAIR DODGE/FORMER SITE	10 ELM	N 1/4 - 1/2 (0.409 mi.)	106	228
EXXON SERVICE	264 BLOOMFIELD AVE	N 1/4 - 1/2 (0.414 mi.)	S111	238
EXXON STATION	264 BLOOMFIELD AVENU	N 1/4 - 1/2 (0.414 mi.)	S112	240
EXXON STATION	ELM+BLOOMFIELD AVE	N 1/4 - 1/2 (0.414 mi.)	S115	252
Not reported	9 MELROSE PLACE	WNW 1/4 - 1/2 (0.418 mi.)	X120	258
Not reported	280 ORANGE RD	SW 1/4 - 1/2 (0.422 mi.)	W124	263
Not reported	12 MELROSE PL	WNW 1/4 - 1/2 (0.431 mi.)	X126	267
AREA OF	23 PROSPECT TERRACE	NNW 1/4 - 1/2 (0.433 mi.)	Z127	270
IN AREA OF	23 PROSPECT TERR	NNW 1/4 - 1/2 (0.433 mi.)	Z128	272
IN THE AREA OF	20 PROSPECT TERRACE	NNW 1/4 - 1/2 (0.435 mi.)	Z129	274
Not reported	14 MELROSE PL	WNW 1/4 - 1/2 (0.440 mi.)	AB136	283
Not reported	49 MADISON AVE	SSW 1/4 - 1/2 (0.442 mi.)	137	285
175 ORANGE ROAD	175 ORANGE RD	WNW 1/4 - 1/2 (0.444 mi.)	138	287
9 PROSPECT TERRACE	9 PROSPECT TER	NNW 1/4 - 1/2 (0.447 mi.)	Z139	289
KAREN BERMAN RESIDENCE	17 MELROSE PLACE	WNW 1/4 - 1/2 (0.450 mi.)	AB148	305
Not reported	106 GATES AVE.	WNW 1/4 - 1/2 (0.451 mi.)	AD152	311
Not reported	171 ORANGE RD	WNW 1/4 - 1/2 (0.463 mi.)	166	336
Not reported	83 SOUTH FULLERTON AVE	NW 1/4 - 1/2 (0.464 mi.)	AI169	339
Not reported	39 HIGH ST	WSW 1/4 - 1/2 (0.466 mi.)	170	341
CHERRY NURSING HOME	111 GATES AVE	WNW 1/4 - 1/2 (0.472 mi.)	AD176	354
APARTMENT COMPLEX	292 BLOOMFIELD AVE	N 1/4 - 1/2 (0.476 mi.)	177	356
22 MELROSE PLACE	22 MELROSE PL	WNW 1/4 - 1/2 (0.485 mi.)	178	358
Not reported	4 CLOVERHILL PLACE	NNE 1/4 - 1/2 (0.485 mi.)	AK180	361
Not reported	75 SOUTH FULLERTON AVE	NW 1/4 - 1/2 (0.485 mi.)	181	363
CHERRY NURSING HOME	111-15 GATE AVE	WNW 1/4 - 1/2 (0.495 mi.)	188	373
Lower Elevation	Address	Direction / Distance	Map ID	Page
DONALD T.ALLWORTH CONTRACTING	80 MAPLE AVE	NE 0 - 1/8 (0.018 mi.)	A2	9
ONTO RESIDENCE AT	ELMWOOD AND MAPLE AV	NE 0 - 1/8 (0.037 mi.)	4	14
GLENFIELD SCHOOL	25 MAPLE AVE	NE 1/8 - 1/4 (0.197 mi.)	15	30
22 MISSION STREET APARTMENT BL	22 MISSION ST	NNE 1/8 - 1/4 (0.233 mi.)	E19	39
Not reported	BLOOMFIELD AVE	NE 1/4 - 1/2 (0.272 mi.)	27	53
MONTCLAIR MEWS	BLOOMFIELD AVE & PINE S	NE 1/4 - 1/2 (0.273 mi.)	G30	62

EXECUTIVE SUMMARY

<u>Lower Elevation</u>	<u>Address</u>	<u>Direction / Distance</u>	<u>Map ID</u>	<u>Page</u>
MONTCLAIR BLOOMFIELD FORD	15 BLOOMFIELD AVE	ENE 1/4 - 1/2 (0.275 mi.)	H34	78
FRONT OF	8 BLOOMFIELD AVE	ENE 1/4 - 1/2 (0.276 mi.)	H36	82
APPARTMENT BUILDING & STORES	116 BLOOMFIELD AVE	NE 1/4 - 1/2 (0.279 mi.)	37	84
74 DOUGLAS ROAD	74 DOUGLAS RD	SE 1/4 - 1/2 (0.286 mi.)	38	86
Not reported	69 DOUGLAS RD	SSE 1/4 - 1/2 (0.301 mi.)	I39	88
RESIDENCE OF KELLY	56 DOUGLASS RD	SSE 1/4 - 1/2 (0.316 mi.)	L48	107
61 DOUGLAS ROAD	61 DOUGLAS RD	SSE 1/4 - 1/2 (0.323 mi.)	51	118
ABANDONED FACILITY	946 BLOOMFIELD AV	E 1/4 - 1/2 (0.324 mi.)	52	120
Not reported	57 DOUGLAS RD	SSE 1/4 - 1/2 (0.336 mi.)	L54	122
IN AREA OF CALLERS HOME	22 FRANKLIN PLACE	S 1/4 - 1/2 (0.345 mi.)	57	128
Not reported	30 HILL CREST RD	SE 1/4 - 1/2 (0.350 mi.)	61	132
Not reported	52 LINCOLN ST	SSE 1/4 - 1/2 (0.385 mi.)	76	166
17 SUMMIT STREET	17 SUMMIT ST	SSE 1/4 - 1/2 (0.395 mi.)	U85	186
Not reported	25 HIGHLAND AVE	E 1/4 - 1/2 (0.397 mi.)	T87	190
Not reported	116 GLEN RIDGE AVE	NE 1/4 - 1/2 (0.398 mi.)	100	216
8 SUMMIT STREET	8 SUMMIT ST	SSE 1/4 - 1/2 (0.400 mi.)	U101	218
Not reported	37 DOUGLAS RD	SSE 1/4 - 1/2 (0.403 mi.)	102	220
PENQUE RESIDENCE	24 WOODLAND AVE	SE 1/4 - 1/2 (0.413 mi.)	109	234
Not reported	33 LINCOLN STREET	SSE 1/4 - 1/2 (0.419 mi.)	121	260
Not reported	20 GLEN RIDGE AVE	NE 1/4 - 1/2 (0.436 mi.)	AA131	276
22 GLEN RIDGE PARKWAY	22 GLENRIDGE PKWY	NE 1/4 - 1/2 (0.437 mi.)	AA132	278
IN THE AREA OF	PINE ST/GLENRIDGE	NNE 1/4 - 1/2 (0.449 mi.)	AC145	301
55 GLEN RIDGE AVENUE	55 GLENRIDGE AVE	NNE 1/4 - 1/2 (0.451 mi.)	AE153	313
Not reported	20 GARDINER PL	SSW 1/4 - 1/2 (0.452 mi.)	AF155	315
RESIDENCE AT	14 GARDINER PL	SSW 1/4 - 1/2 (0.453 mi.)	AF156	317
Not reported	21 NORTH BAY STREET	NE 1/4 - 1/2 (0.459 mi.)	AG162	328
NEW HOUSING DEVELOPMENT	AREA OF 50 PINE ST	NNE 1/4 - 1/2 (0.462 mi.)	AC164	332
Not reported	36 HAMILTON RD	SSE 1/4 - 1/2 (0.466 mi.)	AH171	343
IN ALLEY WAY BETWEEN BOTH BLDG	855 BLOOMFIELD AVE	ESE 1/4 - 1/2 (0.471 mi.)	AJ175	352
Not reported	30 HERMAN ST	ESE 1/4 - 1/2 (0.494 mi.)	187	371
Not reported	62 MADISON AVE	SSW 1/4 - 1/2 (0.497 mi.)	AM190	376

SPILLS: All hazmat known or unknown spills to the ground reported to the DEP's Env. Action Line. The office has not conducted any investigations to determine it's validity or accuracy.

A review of the SPILLS list, as provided by EDR, and dated 11/18/2013 has revealed that there are 38 SPILLS sites within approximately 0.5 miles of the target property.

<u>Equal/Higher Elevation</u>	<u>Address</u>	<u>Direction / Distance</u>	<u>Map ID</u>	<u>Page</u>
VAXTER RESIDENCE	49 NEW ST	N 1/8 - 1/4 (0.180 mi.)	13	28
Not reported	32 NEW ST	N 1/8 - 1/4 (0.202 mi.)	18	37
Not reported	57 ELM ST	NNW 1/4 - 1/2 (0.273 mi.)	28	57
AREA OF	45 ELM ST	NNW 1/4 - 1/2 (0.309 mi.)	J45	103
IN BROOK BY	HIGH ST/ORANGE RD	WSW 1/4 - 1/2 (0.322 mi.)	49	109
FIRESTONE STORE 14W1	232 BLOOMFIELD AVE	N 1/4 - 1/2 (0.380 mi.)	P71	150
PARKING LOT/APT BLDG	36 HAWTHORNE PLACE	NW 1/4 - 1/2 (0.382 mi.)	Q72	153
IN FRONT OF	33 DRAPPER TRC	SSW 1/4 - 1/2 (0.388 mi.)	78	170
Not reported	BLOOMFIELD ST / ELM ST	N 1/4 - 1/2 (0.411 mi.)	S108	232
EXXON GAS STATION	ELM & BLOOMFIELD AVE	N 1/4 - 1/2 (0.414 mi.)	S110	236
EXXON SRVS STATION	264 BLOOMFIELD AVE	N 1/4 - 1/2 (0.414 mi.)	S114	250
EXXON SER. STA.#	264 BLOOMFIELD AVE	N 1/4 - 1/2 (0.414 mi.)	S117	255
TONEY'S BROOK	180 ORANGE RD	WNW 1/4 - 1/2 (0.427 mi.)	125	265
<u>Lower Elevation</u>	<u>Address</u>	<u>Direction / Distance</u>	<u>Map ID</u>	<u>Page</u>
AT ROADSIDE AT	10 WHEELER ST	SE 0 - 1/8 (0.053 mi.)	B5	16

EXECUTIVE SUMMARY

<u>Lower Elevation</u>	<u>Address</u>	<u>Direction / Distance</u>	<u>Map ID</u>	<u>Page</u>
LISAND CO LLC.	19 WHEELER STREET	SSE 0 - 1/8 (0.060 mi.)	B6	18
RESIDENCE	12 MISSION STREET	NNE 1/4 - 1/2 (0.256 mi.)	E23	45
SHELL OIL CO	115 BLOOMFIELD AVE	ENE 1/4 - 1/2 (0.275 mi.)	H32	66
MONTCLAIR BLOOMFIELD FORD	15 BLOOMFIELD AVE	ENE 1/4 - 1/2 (0.275 mi.)	H33	76
RICHARD DIENER RESIDENCE	78 LINCOLN STREET	SSE 1/4 - 1/2 (0.315 mi.)	K46	105
Not reported	68 GLEN RIDGE AVE	ENE 1/4 - 1/2 (0.370 mi.)	67	144
Not reported	21 HIGHLAND AVE	E 1/4 - 1/2 (0.392 mi.)	T83	184
IN FRONT OF	15 GLENRIDGE AVE	NE 1/4 - 1/2 (0.438 mi.)	AA134	281
AREA OF	GLENRIDGE AVE& PINE	NNE 1/4 - 1/2 (0.449 mi.)	AC140	292
TONY'S BROOK	PINE ST. & GLENRIDGE	NNE 1/4 - 1/2 (0.449 mi.)	AC142	294
TONY'S BROOK	PINE ST & GLENRIDGE	NNE 1/4 - 1/2 (0.449 mi.)	AC143	297
IN STORMDRAIN	PINE ST/GLENRIDGE	NNE 1/4 - 1/2 (0.449 mi.)	AC144	299
VACANT LOT	PINE ST/GLEN RIDGE AVE	NNE 1/4 - 1/2 (0.449 mi.)	AC146	303
Not reported	80 GLEN RIDGE AVE	NNE 1/4 - 1/2 (0.450 mi.)	AC150	308
RESIDIENCE	10 GARDINER PLACE	SSW 1/4 - 1/2 (0.454 mi.)	AF157	319
AREA OF	PINE ST+GLENRIDGE AVE	NNE 1/4 - 1/2 (0.455 mi.)	AC159	322
IN SEWER SYSTEM	GLENRIDGE & PINE	NNE 1/4 - 1/2 (0.455 mi.)	AC160	324
INTERSECTION OF	GLEN RIDGE/PINE ST	NNE 1/4 - 1/2 (0.455 mi.)	AC161	326
Not reported	42 HAMILTON RD	SSE 1/4 - 1/2 (0.461 mi.)	AH163	330
IN THE AREA OF	50 PINE ST	NNE 1/4 - 1/2 (0.462 mi.)	AC165	334
IN BROOK AT INTERSECTION OF	GLENN RIDGE-PINE ST	NE 1/4 - 1/2 (0.470 mi.)	AG172	345
IN STORM DRAIN AT PINE ST -	GLENN RIDGE AVE	NNE 1/4 - 1/2 (0.470 mi.)	AE173	347
RESID	73 HIGHLAND	ENE 1/4 - 1/2 (0.487 mi.)	AL183	366
GLEN RIDGE SERVICE CTR	17 HERMAN ST	ESE 1/4 - 1/2 (0.491 mi.)	AJ186	369

EDR HIGH RISK HISTORICAL RECORDS

EDR Exclusive Records

EDR US Hist Auto Stat: EDR has searched selected national collections of business directories and has collected listings of potential gas station/filling station/service station sites that were available to EDR researchers. EDR's review was limited to those categories of sources that might, in EDR's opinion, include gas station/filling station/service station establishments. The categories reviewed included, but were not limited to gas, gas station, gasoline station, filling station, auto, automobile repair, auto service station, service station, etc. This database falls within a category of information EDR classifies as "High Risk Historical Records", or HRHR. EDR's HRHR effort presents unique and sometimes proprietary data about past sites and operations that typically create environmental concerns, but may not show up in current government records searches.

A review of the EDR US Hist Auto Stat list, as provided by EDR, has revealed that there is 1 EDR US Hist Auto Stat site within approximately 0.25 miles of the target property.

<u>Lower Elevation</u>	<u>Address</u>	<u>Direction / Distance</u>	<u>Map ID</u>	<u>Page</u>
SMITH LEONARD W	22 PIERSON PL	SE 1/8 - 1/4 (0.194 mi.)	14	30

EXECUTIVE SUMMARY

EDR RECOVERED GOVERNMENT ARCHIVES

Exclusive Recovered Govt. Archives

RGA HWS: The EDR Recovered Government Archive State Hazardous Waste database provides a list of SHWS incidents derived from historical databases and includes many records that no longer appear in current government lists. Compiled from Records formerly available from the New Jersey Department of Environmental Protection in New Jersey.

A review of the RGA HWS list, as provided by EDR, has revealed that there is 1 RGA HWS site within approximately 1 mile of the target property.

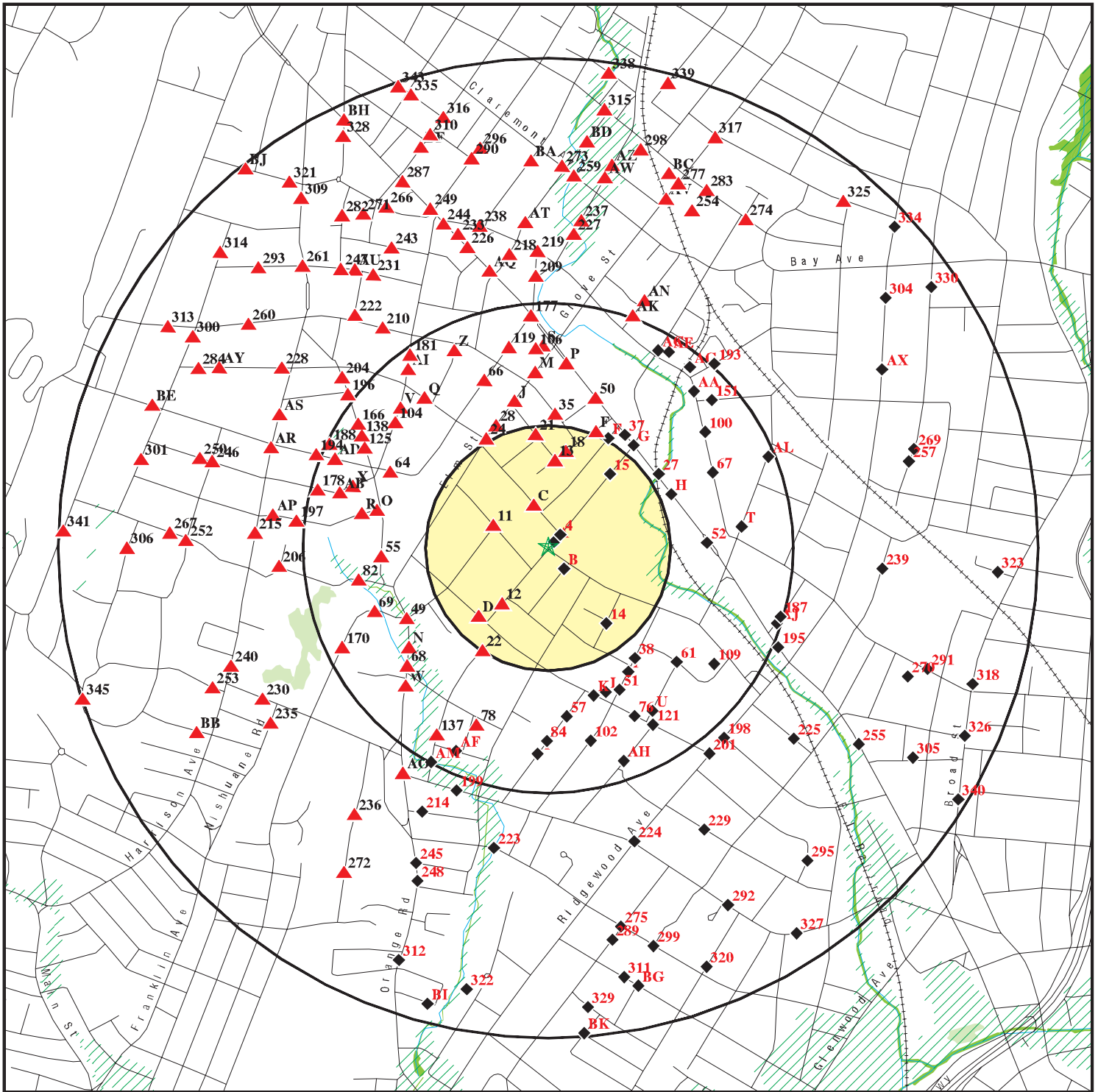
<u>Equal/Higher Elevation</u>	<u>Address</u>	<u>Direction / Distance</u>	<u>Map ID</u>	<u>Page</u>
WEST ESSEX REHABILITATION CENT	83 WALNUT ST	NNE 1/2 - 1 (0.804 mi.)	BC286	587

EXECUTIVE SUMMARY

Due to poor or inadequate address information, the following sites were not mapped. Count: 20 records.

<u>Site Name</u>	<u>Database(s)</u>
FAIRWAY ESTATES	SHWS, NJEMS
42 NORTH END TERRACE	SHWS, NJEMS
279 BAY AVENUE	SHWS, HIST HWS, VCP, NJEMS
MONTCLAIR TWP BD OF ED FORTUNATO F	SHWS, HIST HWS, ENG CONTROLS, BROWNFIELDS, NJEMS
569 GROVE STREET	SHWS, NJEMS
210 MONTCLAIR AVENUE	SHWS, NJEMS
THE MEWS	SHWS, NJEMS
TALBOTS LADY STORE	SHWS, NJEMS
R&S STRAUSS	SHWS, HIST HWS, LUST, BROWNFIELDS
GLEN RIDGE RADIUM	SHWS, HIST HWS, BROWNFIELDS
CVS PHARMACY	SHWS, HIST HWS, BROWNFIELDS
2 CHURCH STREET	SHWS, HIST HWS, BROWNFIELDS
619 631 BLOOMFIELD AVENUE	SHWS, HIST HWS
MONTCLAIR & WEST ORANGE RADIUM CON	SHWS, HIST HWS
ESSEX GREEN SHOPPING CTR	SHWS, UST
S&B DISTRIBUTORS	SHWS, INST CONTROL
FLATROCK SQUARE	VCP
66 S MAPLE AVENUE	VCP
RPM AUTOMOTIVE, 348 FULTON ST.	VCP
	NJ Release

OVERVIEW MAP - 3930444.2s



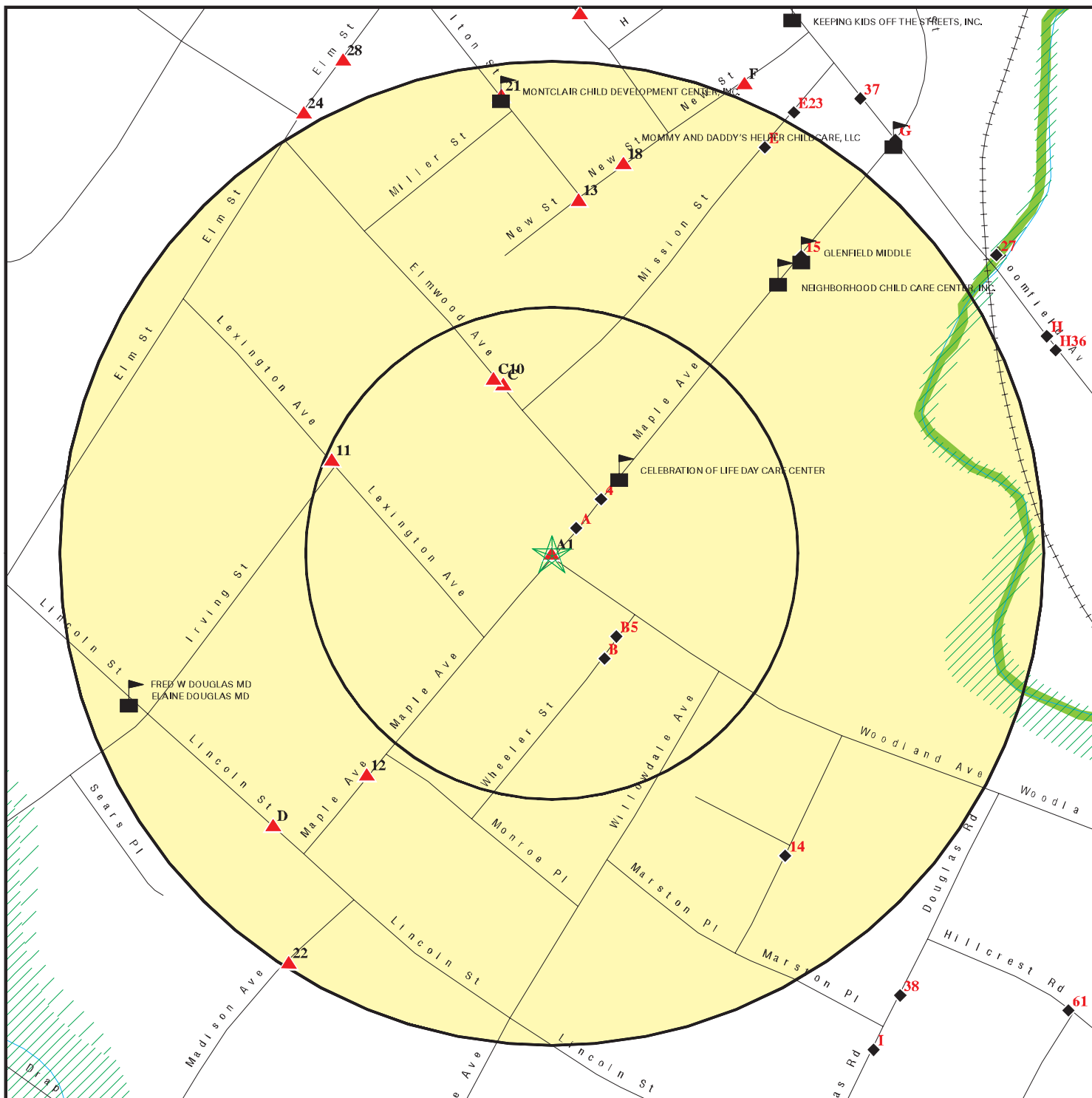
- ★ Target Property
- ▲ Sites at elevations higher than or equal to the target property
- ◆ Sites at elevations lower than the target property
- ▲ Manufactured Gas Plants
- ☒ National Priority List Sites
- ☒ Dept. Defense Sites
- ▨ Indian Reservations BIA
- ▨ Oil & Gas pipelines from USGS
- ▨ 100-year flood zone
- ▨ 500-year flood zone
- National Wetland Inventory
- State Wetlands

This report includes Interactive Map Layers to display and/or hide map information. The legend includes only those icons for the default map view.

SITE NAME: Mixed Use Building
 ADDRESS: 84 Maple Ave
 Montclair NJ 07042
 LAT/LONG: 40.8041 / 74.2133

CLIENT: PES
 CONTACT: Jesse Mynahan
 INQUIRY #: 3930444.2s
 DATE: May 01, 2014 2:23 pm

DETAIL MAP - 3930444.2s



- ★ Target Property
- ▲ Sites at elevations higher than or equal to the target property
- ◆ Sites at elevations lower than the target property
- ⚙ Manufactured Gas Plants
- ⚠ Sensitive Receptors
- 🏠 National Priority List Sites
- 🏢 Dept. Defense Sites

- 🏠 Indian Reservations BIA
- 🛢 Oil & Gas pipelines from USGS
- 🌊 100-year flood zone
- 🌊 500-year flood zone
- 🌿 National Wetland Inventory
- 🌿 State Wetlands



This report includes Interactive Map Layers to display and/or hide map information. The legend includes only those icons for the default map view.

SITE NAME: Mixed Use Building
 ADDRESS: 84 Maple Ave
 Montclair NJ 07042
 LAT/LONG: 40.8041 / 74.2133

CLIENT: PES
 CONTACT: Jesse Mynahan
 INQUIRY #: 3930444.2s
 DATE: May 01, 2014 2:26 pm

MAP FINDINGS SUMMARY

Database	Search Distance (Miles)	Target Property	< 1/8	1/8 - 1/4	1/4 - 1/2	1/2 - 1	> 1	Total Plotted
STANDARD ENVIRONMENTAL RECORDS								
<i>Federal NPL site list</i>								
NPL	1.000		0	0	0	0	NR	0
Proposed NPL	1.000		0	0	0	0	NR	0
NPL LIENS	TP		NR	NR	NR	NR	NR	0
<i>Federal Delisted NPL site list</i>								
Delisted NPL	1.000		0	0	0	0	NR	0
<i>Federal CERCLIS list</i>								
CERCLIS	0.500		0	0	0	NR	NR	0
FEDERAL FACILITY	1.000		0	0	0	0	NR	0
<i>Federal CERCLIS NFRAP site List</i>								
CERC-NFRAP	0.500		0	0	0	NR	NR	0
<i>Federal RCRA CORRACTS facilities list</i>								
CORRACTS	1.000		0	0	0	0	NR	0
<i>Federal RCRA non-CORRACTS TSD facilities list</i>								
RCRA-TSDF	0.500		0	0	0	NR	NR	0
<i>Federal RCRA generators list</i>								
RCRA-LQG	0.250		0	0	NR	NR	NR	0
RCRA-SQG	0.250		0	0	NR	NR	NR	0
RCRA-CESQG	0.250		0	0	NR	NR	NR	0
<i>Federal institutional controls / engineering controls registries</i>								
US ENG CONTROLS	0.500		0	0	0	NR	NR	0
US INST CONTROL	0.500		0	0	0	NR	NR	0
LUCIS	0.500		0	0	0	NR	NR	0
<i>Federal ERNS list</i>								
ERNS	TP		NR	NR	NR	NR	NR	0
<i>State- and tribal - equivalent CERCLIS</i>								
SHWS	1.000		3	4	43	152	NR	202
HWS RE-EVAL	1.000		1	0	1	3	NR	5
HIST HWS	TP		NR	NR	NR	NR	NR	0
<i>State and tribal landfill and/or solid waste disposal site lists</i>								
SWF/LF	0.500		0	0	0	NR	NR	0
<i>State and tribal leaking storage tank lists</i>								
LUST	0.500		0	0	2	NR	NR	2
HIST LUST	0.500		0	1	11	NR	NR	12

MAP FINDINGS SUMMARY

Database	Search Distance (Miles)	Target Property	< 1/8	1/8 - 1/4	1/4 - 1/2	1/2 - 1	> 1	Total Plotted
INDIAN LUST	0.500		0	0	0	NR	NR	0
State and tribal registered storage tank lists								
UST	0.250		1	2	NR	NR	NR	3
MAJOR FACILITIES	0.500		0	0	0	NR	NR	0
INDIAN UST	0.250		0	0	NR	NR	NR	0
FEMA UST	0.250		0	0	NR	NR	NR	0
State and tribal institutional control / engineering control registries								
ENG CONTROLS	0.500		0	0	0	NR	NR	0
INST CONTROL	0.500		0	0	1	NR	NR	1
State and tribal voluntary cleanup sites								
NJ PF	1.000		0	0	0	0	NR	0
INDIAN VCP	0.500		0	0	0	NR	NR	0
VCP	0.500		4	2	20	NR	NR	26
State and tribal Brownfields sites								
BROWNFIELDS	0.500		0	0	3	NR	NR	3
<u>ADDITIONAL ENVIRONMENTAL RECORDS</u>								
Local Brownfield lists								
US BROWNFIELDS	0.500		0	0	0	NR	NR	0
Local Lists of Landfill / Solid Waste Disposal Sites								
DEBRIS REGION 9	0.500		0	0	0	NR	NR	0
ODI	0.500		0	0	0	NR	NR	0
SWRCY	0.500		0	0	0	NR	NR	0
HIST LF	0.500		0	0	0	NR	NR	0
INDIAN ODI	0.500		0	0	0	NR	NR	0
Local Lists of Hazardous waste / Contaminated Sites								
US CDL	TP		NR	NR	NR	NR	NR	0
NJEMS	TP		NR	NR	NR	NR	NR	0
US HIST CDL	TP		NR	NR	NR	NR	NR	0
Local Land Records								
LIENS 2	TP		NR	NR	NR	NR	NR	0
LIENS	TP		NR	NR	NR	NR	NR	0
Records of Emergency Release Reports								
HMIRS	TP		NR	NR	NR	NR	NR	0
NJ Release	0.500		4	5	99	NR	NR	108
SPILLS	0.500		2	2	34	NR	NR	38
Other Ascertainable Records								
RCRA NonGen / NLR	TP		NR	NR	NR	NR	NR	0

MAP FINDINGS SUMMARY

Database	Search Distance (Miles)	Target Property	< 1/8	1/8 - 1/4	1/4 - 1/2	1/2 - 1	> 1	Total Plotted
DOT OPS	TP		NR	NR	NR	NR	NR	0
DOD	1.000		0	0	0	0	NR	0
FUDS	1.000		0	0	0	0	NR	0
CONSENT	1.000		0	0	0	0	NR	0
ROD	1.000		0	0	0	0	NR	0
UMTRA	0.500		0	0	0	NR	NR	0
US MINES	0.250		0	0	NR	NR	NR	0
TRIS	TP		NR	NR	NR	NR	NR	0
TSCA	TP		NR	NR	NR	NR	NR	0
FTTS	TP		NR	NR	NR	NR	NR	0
HIST FTTS	TP		NR	NR	NR	NR	NR	0
SSTS	TP		NR	NR	NR	NR	NR	0
ICIS	TP		NR	NR	NR	NR	NR	0
PADS	TP		NR	NR	NR	NR	NR	0
MLTS	TP		NR	NR	NR	NR	NR	0
RADINFO	TP		NR	NR	NR	NR	NR	0
FINDS	TP		NR	NR	NR	NR	NR	0
RAATS	TP		NR	NR	NR	NR	NR	0
RMP	TP		NR	NR	NR	NR	NR	0
CHROME	0.500		0	0	0	NR	NR	0
UIC	TP		NR	NR	NR	NR	NR	0
HIST MAJOR FACILITIES	0.500		0	0	0	NR	NR	0
MANIFEST	0.250		0	0	NR	NR	NR	0
DRYCLEANERS	0.250		0	0	NR	NR	NR	0
ISRA	0.500		0	0	0	NR	NR	0
NPDES	TP		NR	NR	NR	NR	NR	0
INDIAN RESERV	1.000		0	0	0	0	NR	0
SCRD DRYCLEANERS	0.500		0	0	0	NR	NR	0
PRP	TP		NR	NR	NR	NR	NR	0
US AIRS	TP		NR	NR	NR	NR	NR	0
LEAD SMELTERS	TP		NR	NR	NR	NR	NR	0
2020 COR ACTION	0.250		0	0	NR	NR	NR	0
COAL ASH EPA	0.500		0	0	0	NR	NR	0
EPA WATCH LIST	TP		NR	NR	NR	NR	NR	0
PCB TRANSFORMER	TP		NR	NR	NR	NR	NR	0
Financial Assurance	TP		NR	NR	NR	NR	NR	0
US FIN ASSUR	TP		NR	NR	NR	NR	NR	0
COAL ASH	0.500		0	0	0	NR	NR	0
COAL ASH DOE	TP		NR	NR	NR	NR	NR	0

EDR HIGH RISK HISTORICAL RECORDS

EDR Exclusive Records

EDR MGP	1.000		0	0	0	0	NR	0
EDR US Hist Auto Stat	0.250		0	1	NR	NR	NR	1
EDR US Hist Cleaners	0.250	1	0	0	NR	NR	NR	1

EDR RECOVERED GOVERNMENT ARCHIVES

Exclusive Recovered Govt. Archives

RGA LF	0.500		0	0	0	NR	NR	0
--------	-------	--	---	---	---	----	----	---

MAP FINDINGS SUMMARY

<u>Database</u>	<u>Search Distance (Miles)</u>	<u>Target Property</u>	<u>< 1/8</u>	<u>1/8 - 1/4</u>	<u>1/4 - 1/2</u>	<u>1/2 - 1</u>	<u>> 1</u>	<u>Total Plotted</u>
RGA LUST	0.500		0	0	0	NR	NR	0
RGA HWS	1.000		0	0	0	1	NR	1

NOTES:

TP = Target Property

NR = Not Requested at this Search Distance

Sites may be listed in more than one database

Map ID
Direction
Distance
Elevation

MAP FINDINGS

Site

Database(s)

EDR ID Number
EPA ID Number

A1
Target
Property

84 MAPLE AVE
MONTCLAIR, NJ 07042

EDR US Hist Cleaners

1015100423
N/A

Site 1 of 3 in cluster A

Actual:
234 ft.

EDR Historical Cleaners:

Name: JEFFERSON LAUNDROMAT
Year: 2001
Address: 84 MAPLE AVE

Name: JEFFERSON LAUNDROMAT
Year: 2003
Address: 84 MAPLE AVE

Name: JEFFERSON LAUNDROMAT
Year: 2004
Address: 84 MAPLE AVE

Name: JEFFERSON LAUNDROMAT
Year: 2005
Address: 84 MAPLE AVE

Name: JEFFERSON LAUNDROMAT
Year: 2006
Address: 84 MAPLE AVE

Name: JEFFERSON LAUNDROMAT
Year: 2007
Address: 84 MAPLE AVE

Name: JEFFERSON LAUNDROMAT
Year: 2008
Address: 84 MAPLE AVE

Name: JEFFERSON LAUNDROMAT
Year: 2009
Address: 84 MAPLE AVE

Name: JEFFERSON LAUNDROMAT
Year: 2010
Address: 84 MAPLE AVE

Name: JEFFERSON LAUNDROMAT
Year: 2011
Address: 84 MAPLE AVE

Name: JEFFERSON LAUNDROMAT
Year: 2012
Address: 84 MAPLE AVE

Map ID
Direction
Distance
Elevation

MAP FINDINGS

Site

Database(s)

EDR ID Number
EPA ID Number

A2
NE
< 1/8
0.018 mi.
95 ft.

DONALD T.ALLWORTH CONTRACTING
80 MAPLE AVE
MONTCLAIR, NJ
Site 2 of 3 in cluster A

NJ Release S104437691
N/A

Relative:
Lower

NJ Release:

Actual:
233 ft.

Facility ID: 11528
Case Number: 92-7-16-1138-04
Date Received: 07/16/1992
Nature of Incident: Facility
Operator: CARM
Incident Type: Not reported
Incident Location: Not reported
Location: Facility
Other Location: Not reported
Contact Name: Not reported
Caller Name: REDACTED
Caller Title: Not reported
Caller Address: Not reported
Caller City,St,Zip: Not reported
Caller Telephone: Not reported
Facility Type: Industrial
Facility Phone: Not reported
Incident Date: 07/15/1992
Incident Time: 1030
Substance(s): WASTE OIL/HEATING OIL, GASOLINE
Substance Type: Liquid
Substance Identity: Known
CAS Number: Not reported
A310 Letter: Yes
TCPA Chemical: No
Hazrds Material: Yes
COMU: 0713
Ref. Code: 013
Amnt Released: UNKNOWN
Contained: Yes
Release Type: Terminated
Release VE: Not reported
Injuries: No
Public Exposure: No
Facility Evacuation: No
Police at Scene: No
Firemen at Scene: No
Contamination of: Land
Receiving Water: NONE
Status at Spill: 2-2K GASOLINE,1-550 GAL WASTE OIL,1-1K GASOLINE,1-550 GAL HEATING OIL.TANKS REMOVED,REMEDIAATION IN PROGRESS.
NJ Spill Date: Not reported
NJ Spill Time: Not reported
NJ Spill Name: Not reported
NJ Spill Title: Not reported
NJ Spill Phone: Not reported
Other Date: Not reported
Other Time: Not reported
Other Name: Not reported
Other Title: Not reported
Other Telephone: Not reported
Public Evacuation: No

Map ID
Direction
Distance
Elevation

MAP FINDINGS

Site

Database(s)

EDR ID Number
EPA ID Number

DONALD T.ALLWORTH CONTRACTING (Continued)

S104437691

Assistance Requested: No
Wind Direction/Speed: Not reported
Local Municipality Notified: Not reported
Local Municipality Name: MONTCLAIR TOWN TWP
Local Municipality Title: LT.ELLIS
Local Municipality Telephone: 201-744-1234
Local Municipality Date: 07/16/1992
Local Municipality Time: 1149
Incident Description: L.U.S.T.
Incident Name: Not reported
Incident Referred To: DRPSR
Incident Region: Bust
Incident Telephone: Faxed,Mailed
Incident Date: 07/16/1992
Incident time: Not reported
Incident ITM: B
Comments: Not reported
Date A310 Letter Printed: 1992-07-16 00:00:00
Date Local Authority Was Notified: Not reported
Date Updated: Not reported
Date Report Faxed to Local Authority:1992-07-16 00:00:00
Local Authority Notification Date: Not reported
Rep Receive Date: Not reported
Reporter Type: Not reported
Reporter Name: Not reported
Reporter Title: Not reported
Reporter Org: Not reported
Reporter Address: Not reported
Reporter City,St,Zip: Not reported
Reporter County: Not reported
Incident Status: Not reported
Incident Category: Not reported
Incident Source: Not reported
Incident Address: Not reported
Incident Address 2: Not reported
Incident City,St,Zip: Not reported
Incident County: Not reported
DEP Requested: Not reported
Confidential: Not reported
Notify Type: Not reported
Road Closed: Not reported
Direction: Not reported
Responsible Party: Known
Responsible Party Name: DONALD T.ALLWORTH CO
Responsible Party Contact: Not reported
Responsible Party Title: Not reported
Responsible Party Phone: Not reported
Responsible Party Street: 80 MAPLE AVE
Responsible Party County: ESSEX
Responsible Party City,St,Zip: MONTCLAIR, NJ
Memo. Of Understanding: Not reported
Drill/trng Exercise: Not reported
Hazardous: Not reported

Map ID
 Direction
 Distance
 Elevation

MAP FINDINGS

Site

Database(s)

EDR ID Number
 EPA ID Number

A3
NE
 < 1/8
 0.018 mi.
 95 ft.

DONALD T ALWORTH CONTRACTING CO
80 MAPLE AVE
MONTCLAIR TWP, NJ 07042

SHWS U000354337
HWS RE-EVAL N/A
UST
VCP
NJEMS

Relative:
Lower

SHWS:
 Site ID: 42366
 Status: Closed
 Home Owner: No
 PI Number: 2614

Actual:
 233 ft.

Detail As Of April 2012:
 X Coord Site: Not reported
 X Coord PI: Not reported
 Y Coord Site: Not reported
 Y Coord PI: Not reported

HWS RE-EVAL:
 Facility Status: Assigned to RPIU. Under Investigation.
PI Number: 002614
 Category: Non-Homeowner

UST:
 Facility ID: 002614
 Owner Name: Not Identified Not Identified
 Organization: Not Identified
 Contact Type(UST Reg): Facility Operator
 Contact Address (UST Reg): Not reported
 Contact Address 2 (UST Reg): Not reported
 Contact City,St,Zip (UST Reg): Not reported
 Owner Name: ANTHONY ALWORTH
 Organization: ANTHONY ALWORTH
 Contact Type(UST Reg): Tank Owner
 Contact Address (UST Reg): 72 MOHICAN RD
 Contact Address 2 (UST Reg): Not reported
 Contact City,St,Zip (UST Reg): Blairstown, NJ 078259687

Tanks:
 Tank Id: TANK-1
 Tank Number: E1
Tank Status: Removed
 Tank Status Date: 07/01/1992
 Install Date: 01/01/1987
 Tank Contents: Unleaded Gasoline
 Tank Size: 2000
 Tank Compliance: No
 Overfill: No
 Compliance Monitoring?: No
 Overfill Protection: No
 Spill Containment: No
 Tank Wellhead Protection: Not reported
 Tankpipe Tank / Pipe: Pipe
 Tankpipe Construction Type: Bare steel
 Tankpipe Tank / Pipe: Tank
 Tankpipe Construction Type: Cathodically protected steel

Map ID
Direction
Distance
Elevation

MAP FINDINGS

Site

Database(s)

EDR ID Number
EPA ID Number

DONALD T ALWORTH CONTRACTING CO (Continued)

U000354337

Tank Monitor Data:

Monitor Tank / Pipe: Pipe
Monitor Type: None
Monitor Tank / Pipe: Tank
Monitor Type: None

Tank Id: TANK-2
Tank Number: E2
Tank Status: Removed
Tank Status Date: 07/01/1992
Install Date: 01/01/1987
Tank Contents: Unleaded Gasoline
Tank Size: 2000
Tank Compliance: No
Overfill: No
Compliance Monitoring?: No
Overfill Protection: No
Spill Containment: No
Tank Wellhead Protection: Not reported
Tankpipe Tank / Pipe: Pipe
Tankpipe Construction Type: Bare steel
Tankpipe Tank / Pipe: Tank
Tankpipe Construction Type: Cathodically protected steel

Tank Monitor Data:

Monitor Tank / Pipe: Pipe
Monitor Type: None
Monitor Tank / Pipe: Tank
Monitor Type: None

Tank Id: TANK-3
Tank Number: E4
Tank Status: Removed
Tank Status Date: 07/01/1992
Install Date: 01/01/1944
Tank Contents: Waste Oil
Tank Size: 500
Tank Compliance: No
Overfill: No
Compliance Monitoring?: No
Overfill Protection: No
Spill Containment: No
Tank Wellhead Protection: Not reported
Tankpipe Tank / Pipe: Pipe
Tankpipe Construction Type: Other
Tankpipe Tank / Pipe: Tank
Tankpipe Construction Type: Cathodically protected steel

Tank Monitor Data:

Monitor Tank / Pipe: Pipe
Monitor Type: None
Monitor Tank / Pipe: Tank
Monitor Type: None

VCP:

Map ID
Direction
Distance
Elevation

MAP FINDINGS

Site

Database(s)

EDR ID Number
EPA ID Number

DONALD T ALWORTH CONTRACTING CO (Continued)

U000354337

Incident Number: 92-07-16-1138
MOA Execution Date: 07/14/1998
Type Of Vcp File: HISTORICAL
Pi Number: Not reported
Case Type(Case Type): Not reported
Case Contact: Department Not reported
Case Contact Name: Not reported
Case Contact: Organization Anthony Alworth
Case Contact: Address: Line1 Not reported
Case Contact: Address: Line2 Not reported
Case Contact: Address: Line3 Not reported
Case Contact City,St,Zip: Not reported

Incident Number: Not reported
MOA Execution Date: 01/16/2009
Type Of Vcp File: CURRENT
Pi Number: 002614
Case Type(Case Type): MOA
Case Contact: Department D&P REALTY
Case Contact Name: DIMITRUS SANDU
Case Contact: Organization HOME TRUST DEVELOPMENT CORP
Case Contact: Address: Line1 106-108 MONTGOMERY STREET, Rear
Case Contact: Address: Line2 Not reported
Case Contact: Address: Line3 Not reported
Case Contact City,St,Zip: Bloomfield, NJ 07003

Incident Number: Not reported
MOA Execution Date: 01/16/2009
Type Of Vcp File: CURRENT
Pi Number: 002614
Case Type(Case Type): MOA
Case Contact: Department HOME TRUST DEVELOPMENT CORP
Case Contact Name: DIMITRUS SANDU
Case Contact: Organization D&P REALTY LLC
Case Contact: Address: Line1 626 MCBRIDE AVENUE, STE 1
Case Contact: Address: Line2 Not reported
Case Contact: Address: Line3 Not reported
Case Contact City,St,Zip: Paterson, NJ 07424

NJEMS:

Site Id: 42366
Municipality: MONTCLAIR TWP
Municipality Name From Spatial Overlay: MONTCLAIR TWP
GNIS Civil Code For Municipality: 1729720
Municipal Code (NJ-1040): 0713
X Coord: 571485
Y Coord: 717995
Coord System: NJ STATE PLANE (NAD83) - USFEET
Coord Type: GPS
Coord Origin: DEP-GIS
State Standard Numeric Code From Spatial Overlay: 0713
Unique Feature Number For Municipality From Spatial Overlay: Not reported
Eleven Digit Hydrologic Unit Code From Spatial Overlay: 02030103150
Fourteen Digit Hydrologic Unit Code From Spatial Overlay: 02030103150020
Watershed Management Area Number From Spatial Overlay: 04
Watershed Management Area Name From Spatial Overlay: Lower Passaic and Saddle
Water Region Code From Spatial Overlay: 1

Map ID
 Direction
 Distance
 Elevation

MAP FINDINGS

Site

Database(s)

EDR ID Number
 EPA ID Number

DONALD T ALWORTH CONTRACTING CO (Continued)

U000354337

Water Region Name From Spatial Overlay:	Northeast
Sub Watershed Name From Overlay:	Second River
Watershed Name From Spatial Overlay:	Passaic River Lower (Nwk Bay to Saddle)

4
NE
 < 1/8
 0.037 mi.
 197 ft.

**ONTO RESIDENCE AT
 ELMWOOD AND MAPLE AV
 MONTCLAIR, NJ**

**NJ Release S102211235
 N/A**

**Relative:
 Lower**

NJ Release:

Facility ID:	21361
Case Number:	94-12-5-1100-35
Date Received:	12/05/1994
Nature of Incident:	Municipal
Operator:	JULIE1
Incident Type:	Not reported
Incident Location:	Not reported
Location:	Other
Other Location:	Not reported
Contact Name:	Not reported
Caller Name:	REDACTED
Caller Title:	Not reported
Caller Address:	Not reported
Caller City,St,Zip:	Not reported
Caller Telephone:	Not reported
Facility Type:	Residential
Facility Phone:	Not reported
Incident Date:	12/05/1994
Incident Time:	ONGO
Substance(s):	GASOLINE
Substance Type:	Liquid
Substance Identity:	Suspected
CAS Number:	Not reported
A310 Letter:	No
TCPA Chemical:	No
Hazrds Material:	Yes
COMU:	0713
Ref. Code:	101
Amnt Released:	UNKNOWN
Contained:	No
Release Type:	Intermittent
Release VE:	Not reported
Injuries:	No
Public Exposure:	No
Facility Evacuation:	No
Police at Scene:	No
Firemen at Scene:	No
Contamination of:	Land
Receiving Water:	NONE
Status at Spill:	CITIZEN NOTIFIED HEALTH DEPT OF MATERIAL RUN OFF FROM SOIL CONTAMINATION AT GAS STATION ONTO HER PROPERTY WHEN IT RAINS.NO CLEAN UP
NJ Spill Date:	Not reported
NJ Spill Time:	Not reported
NJ Spill Name:	Not reported
NJ Spill Title:	Not reported
NJ Spill Phone:	Not reported

**Actual:
 233 ft.**

Map ID
Direction
Distance
Elevation

MAP FINDINGS

Site

Database(s)

EDR ID Number
EPA ID Number

ONTO RESIDENCE AT (Continued)

S102211235

Other Date: Not reported
Other Time: Not reported
Other Name: Not reported
Other Title: Not reported
Other Telephone: Not reported
Public Evacuation: No
Assistance Requested: No
Wind Direction/Speed: Not reported
Local Municipality Notified: Not reported
Local Municipality Name: Not reported
Local Municipality Title: Not reported
Local Municipality Telephone: Not reported
Local Municipality Date: Not reported
Local Municipality Time: Not reported
Incident Description: Sloppy Housekeeping
Incident Name: Not reported
Incident Referred To: DRPSR
Incident Region: BFO-CAS
Incident Telephone: Faxed,Mailed
Incident Date: 12/05/1994
Incident time: Not reported
Incident ITM: B
Comments: Not reported
Date A310 Letter Printed: 1994-12-05 00:00:00
Date Local Authority Was Notified: Not reported
Date Updated: Not reported
Date Report Faxed to Local Authority: 1994-12-05 00:00:00
Local Authority Notification Date: Not reported
Rep Receive Date: Not reported
Reporter Type: Not reported
Reporter Name: Not reported
Reporter Title: Not reported
Reporter Org: Not reported
Reporter Address: Not reported
Reporter City,St,Zip: Not reported
Reporter County: Not reported
Incident Status: Not reported
Incident Category: Not reported
Incident Source: Not reported
Incident Address: Not reported
Incident Address 2: Not reported
Incident City,St,Zip: Not reported
Incident County: Not reported
DEP Requested: Not reported
Confidential: Not reported
Notify Type: Not reported
Road Closed: Not reported
Direction: Not reported
Responsible Party: Known
Responsible Party Name: GAS STATION
Responsible Party Contact: UNK
Responsible Party Title: Not reported
Responsible Party Phone: Not reported
Responsible Party Street: MAPLE AVE
Responsible Party County: ESSEX
Responsible Party City,St,Zip: MONTCLAIR, NJ
Memo. Of Understanding: Not reported

Map ID
Direction
Distance
Elevation

MAP FINDINGS

Site

Database(s)

EDR ID Number
EPA ID Number

ONTO RESIDENCE AT (Continued)

S102211235

Drill/trng Exercise: Not reported
Hazardous: Not reported

B5
SE
< 1/8
0.053 mi.
282 ft.

AT ROADSIDE AT
10 WHEELER ST
MONTCLAIR, NJ
Site 1 of 3 in cluster B

SPILLS S105332512
N/A

Relative:
Lower

NJ SPILL:

Actual:
232 ft.

Facility ID: 23971
Case Number: 98-05-02-1952-24
Notify Type: Municipality
Date Received: 05/02/1998
Location: Other
Other Location: Not reported
Incident Date: 05/02/1998
Incident Time: 1927
A310 Letter: False
Ref. Code: 101
COMU: 0713
CAS Number: Not reported
Hazardous: Not reported
Incident Location: Not reported
Facility Type: Residential
Facility Phone: Not reported
Substance(s): Not reported
Substance Type: Not reported
Substance Identity: Not reported
TCPA Chemical: Not reported
Hazrds Material: Not reported
Amnt Released: Not reported
Release VE: Not reported
Contained: Not reported
Release Type: Not reported
Incident Desc: Not reported
Status at Spill: UNKNOWN CAUSE OF LEAK ON LEFT SADDLE TANK. NUTLEY HAZ MAT EN ROUTE.
NJ Spill Date: Not reported
NJ Spill Time: Not reported
NJ Spill Name: Not reported
NJ Spill Title: Not reported
NJ Spill Phone: Not reported
Other Date: Not reported
Other Time: Not reported
Other Name: Not reported
Other Title: Not reported
Other Phone: Not reported
Injuries: No
Public Exposure: No
Road Closed: Yes
Facility Evacuation: No
Receiving Water: Not reported
Public Evacuation: No
Police at Scene: Yes
Firemen at Scene: Yes
Contamination of: Land
Nature of Incident: Not reported
Wind Direction/Speed: 0

Map ID
Direction
Distance
Elevation

MAP FINDINGS

Site

Database(s)

EDR ID Number
EPA ID Number

AT ROADSIDE AT (Continued)

S105332512

Assistance Requested:	No
Memo. Of Understanding:	No
Drill/trng Exercise:	No
Operator:	CHRIS
Contact Name:	Not reported
Caller Name:	REDACTED
Caller Title:	Not reported
Caller Address:	Not reported
Caller City,St,Zip:	Not reported
Caller Phone:	Not reported
Responsible Party:	Unknown
Responsible Party Name:	Not reported
Responsible Party Contact:	Not reported
Responsible Party Title:	Not reported
Responsible Party Telephone:	Not reported
Responsible Party Street:	Not reported
Responsible Party Municipality:	Not reported
Responsible Party State:	Not reported
Responsible Party Zip:	Not reported
Responsible City,St,Zip:	Not reported
Responsible Party County:	Not reported
Local Municipality:	No
Local Municipality Name:	Not reported
Local Municipality Title:	Not reported
Local Municipality Phone:	Not reported
Local Municipality Date:	Not reported
Local Municipality Time:	Not reported
Incident Name:	Not reported
Incident Referred To:	Not reported
Incident Region:	Not reported
Incident Phone:	Not reported
Incident Date:	Not reported
Comments:	Not reported
Date A310 Letter Printed:	Not reported
Date Local Authority Was Notified:	Not reported
Date Update:	Not reported
Date Report Faxed to Local Authority:	Not reported
Local Authority Notification Date:	Not reported
Reporter Name:	Not reported
Reporter Type:	Not reported
Rep Received Date:	Not reported
Reporter Title:	Not reported
Reporter Orgzn:	Not reported
Reporter Address:	Not reported
Reporter City,St,Zip:	Not reported
Reporter County:	Not reported
Incident Type:	Not reported
Incident Status:	Not reported
Incident Category:	Not reported
Incident Source:	Not reported
Incident Address:	Not reported
Incident Address 2:	Not reported
Incident City,St,Zip:	Not reported
Incident County:	Not reported
DEP Requested:	Not reported
Confidential:	Not reported

MAP FINDINGS

Map ID
 Direction
 Distance
 Elevation

Site

Database(s)

EDR ID Number
 EPA ID Number

B6
SSE
 < 1/8
 0.060 mi.
 316 ft.

LISAND CO LLC.
19 WHEELER STREET
MONTCLAIR, NJ
Site 2 of 3 in cluster B

SPILLS S104801486
N/A

Relative:
Lower

NJ SPILL:

Facility ID: 67886
 Case Number: 00-09-18-1625-41
 Notify Type: Other
 Date Received: 09/18/2000
 Location: Other
 Other Location: Not reported
 Incident Date: 09/18/2000
 Incident Time: 1230
 A310 Letter: True
 Ref. Code: 101
 COMU: 0713
 CAS Number: Not reported
 Hazardous: No
 Incident Location: Not reported
 Facility Type: Commercial
 Facility Phone: Not reported
 Substance(s): Not reported
 Substance Type: Not reported
 Substance Identity: Not reported
 TCPA Chemical: Not reported
 Hazrds Material: Not reported
 Amnt Released: Not reported
 Release VE: Not reported
 Contained: Not reported
 Release Type: Not reported
 Incident Desc: Not reported
 Status at Spill: Information REDACTED due to data corruption causing status reporting errors
 NJ Spill Date: Not reported
 NJ Spill Time: Not reported
 NJ Spill Name: Not reported
 NJ Spill Title: Not reported
 NJ Spill Phone: Not reported
 Other Date: Not reported
 Other Time: Not reported
 Other Name: Not reported
 Other Title: Not reported
 Other Phone: Not reported
 Injuries: No
 Public Exposure: No
 Road Closed: No
 Facility Evacuation: No
 Receiving Water: Not reported
 Public Evacuation: No
 Police at Scene: No
 Firemen at Scene: No
 Contamination of: Land
 Nature of Incident: Not reported
 Wind Direction/Speed: 0
 Assistance Requested: No
 Memo. Of Understanding: No
 Drill/trng Exercise: No

Actual:
 232 ft.

Map ID
Direction
Distance
Elevation

MAP FINDINGS

Site

Database(s)

EDR ID Number
EPA ID Number

LISAND CO LLC. (Continued)

S104801486

Operator: KIM
Contact Name: Not reported
Caller Name: REDACTED
Caller Title: Not reported
Caller Address: Not reported
Caller City,St,Zip: Not reported
Caller Phone: Not reported
Responsible Party: Known
Responsible Party Name: BLUE REALTY
Responsible Party Contact: CHARLIE BLUMENKEHL
Responsible Party Title: Not reported
Responsible Party Telephone: 973-835-1400
Responsible Party Street: 5 NEWARK POMPTON TNPK
Responsible Party Municipality: RIVERDALE
Responsible Party State: NJ
Responsible Party Zip: 07457
Responsible City,St,Zip: RIVERDALE, NJ
Responsible Party County: MORRIS
Local Municipality: No
Local Municipality Name: Not reported
Local Municipality Title: Not reported
Local Municipality Phone: Not reported
Local Municipality Date: Not reported
Local Municipality Time: Not reported
Incident Name: Not reported
Incident Referred To: Not reported
Incident Region: Not reported
Incident Phone: Not reported
Incident Date: Not reported
Comments: Not reported
Date A310 Letter Printed: Not reported
Date Local Authority Was Notified: Not reported
Date Update: Not reported
Date Report Faxed to Local Authority: Not reported
Local Authority Notification Date: Not reported
Reporter Name: Not reported
Reporter Type: Not reported
Rep Received Date: Not reported
Reporter Title: Not reported
Reporter Orgzn: Not reported
Reporter Address: Not reported
Reporter City,St,Zip: Not reported
Reporter County: Not reported
Incident Type: Not reported
Incident Status: Not reported
Incident Category: Not reported
Incident Source: Not reported
Incident Address: Not reported
Incident Address 2: Not reported
Incident City,St,Zip: Not reported
Incident County: Not reported
DEP Requested: Not reported
Confidential: Not reported

MAP FINDINGS

Map ID
 Direction
 Distance
 Elevation

Site

Database(s)

EDR ID Number
 EPA ID Number

B7 **LISAND COMPANY LLC**
SSE **19 WHEELER ST**
< 1/8 **MONTCLAIR, NJ 07457**
0.060 mi.
316 ft. **Site 3 of 3 in cluster B**

VCP **S105009840**
 N/A

Relative: VCP:
Lower Incident Number: 00-09-18-1625-41
 MOA Execution Date: 10/13/2000
Actual: Type Of Vcp File: HISTORICAL
232 ft. Pi Number: Not reported
 Case Type(Case Type): Not reported
 Case Contact: Department Not reported
 Case Contact Name: Not reported
 Case Contact: Organization Lisand Company LLC
 Case Contact: Address: Line1 Not reported
 Case Contact: Address: Line2 Not reported
 Case Contact: Address: Line3 Not reported
 Case Contact City,St,Zip: Not reported

C8 **23 ELMWOOD ROAD**
NNW **23 ELMWOOD RD**
< 1/8 **MONTCLAIR TWP, NJ**
0.090 mi.
473 ft. **Site 1 of 3 in cluster C**

SHWS **S108258794**
NJ Release **N/A**

Relative: SHWS:
Higher Site ID: 353879
 Status: Closed
Actual: Home Owner: Yes
237 ft. PI Number: 436798

Detail As Of April 2012:
 X Coord Site: Not reported
 X Coord PI: Not reported
 Y Coord Site: Not reported
 Y Coord PI: Not reported

NJ Release:
 Facility ID: 192714
 Case Number: 06-06-20-1500-26
 Date Received: 06/20/2006
 Nature of Incident: Not reported
 Operator: Not reported
 Incident Type: Underground Storage Tank
 Incident Location: RESIDENCE
 Location: Not reported
 Other Location: Not reported
 Contact Name: DAISY MORTON
 Caller Name: Not reported
 Caller Title: Not reported
 Caller Address: Not reported
 Caller City,St,Zip: Not reported
 Caller Telephone: Not reported
 Facility Type: Residential
 Facility Phone: Not reported
 Incident Date: 06/16/2006
 Incident Time: Not reported
 Substance(s): Not reported
 Substance Type: Not reported

Map ID
Direction
Distance
Elevation

MAP FINDINGS

Site

Database(s)

EDR ID Number
EPA ID Number

23 ELMWOOD ROAD (Continued)

S108258794

Substance Identity:	Not reported
CAS Number:	Not reported
A310 Letter:	Not reported
TCPA Chemical:	Not reported
Hazrds Material:	Not reported
COMU:	Not reported
Ref. Code:	Not reported
Amnt Released:	Not reported
Contained:	Not reported
Release Type:	Not reported
Release VE:	Not reported
Injuries:	No
Public Exposure:	No
Facility Evacuation:	No
Police at Scene:	No
Firemen at Scene:	No
Contamination of:	Not reported
Receiving Water:	Not reported
Status at Spill:	Not reported
NJ Spill Date:	Not reported
NJ Spill Time:	Not reported
NJ Spill Name:	Not reported
NJ Spill Title:	Not reported
NJ Spill Phone:	Not reported
Other Date:	Not reported
Other Time:	Not reported
Other Name:	Not reported
Other Title:	Not reported
Other Telephone:	Not reported
Public Evacuation:	No
Assistance Requested:	Not reported
Wind Direction/Speed:	Not reported
Local Municipality Notified:	Not reported
Local Municipality Name:	Not reported
Local Municipality Title:	Not reported
Local Municipality Telephone:	Not reported
Local Municipality Date:	Not reported
Local Municipality Time:	Not reported
Incident Description:	Not reported
Incident Name:	Not reported
Incident Referred To:	Not reported
Incident Region:	Not reported
Incident Telephone:	Not reported
Incident Date:	Not reported
Incident time:	Not reported
Incident ITM:	Not reported
Comments:	Not reported
Date A310 Letter Printed:	Not reported
Date Local Authority Was Notified:	Not reported
Date Updated:	Not reported
Date Report Faxed to Local Authority:	Not reported
Local Authority Notification Date:	Not reported
Rep Receive Date:	06/20/2006
Reporter Type:	Other
Reporter Name:	REDACTED
Reporter Title:	REDACTED
Reporter Org:	REDACTED

Map ID
Direction
Distance
Elevation

MAP FINDINGS

Site

Database(s)

EDR ID Number
EPA ID Number

23 ELMWOOD ROAD (Continued)

S108258794

Reporter Address: Not reported
Reporter City,St,Zip: Not reported
Reporter County: Not reported
Incident Status: Terminated
Incident Category: Other
Incident Source: DAISY MORTON
Incident Address: 23 ELMWOOD AVNUE
Incident Address 2: Not reported
Incident City,St,Zip: Montclair Twp, NJ 07042
Incident County: Essex
DEP Requested: No
Confidential: Not reported
Notify Type: Not reported
Road Closed: No
Direction: Not reported
Responsible Party: Not reported
Responsible Party Name: Not reported
Responsible Party Contact: Not reported
Responsible Party Title: Not reported
Responsible Party Phone: Not reported
Responsible Party Street: Not reported
Responsible Party County: Not reported
Responsible Party City,St,Zip: Not reported
Memo. Of Understanding: Not reported
Drill/trng Exercise: Not reported
Hazardous: Not reported

C9
NNW
< 1/8
0.090 mi.
473 ft.

23 ELMWOOD ROAD
23 ELMWOOD RD
MONTCLAIR TWP, NJ 07042
Site 2 of 3 in cluster C

VCP S108518625
N/A

Relative:
Higher

VCP:

Actual:
237 ft.

Incident Number: 06-06-20-1500-26
MOA Execution Date: 05/21/2007
Type Of Vcp File: CURRENT
Pi Number: 436798
Case Type(Case Type): MOA
Case Contact: Department Not reported
Case Contact Name: DAISY MORTON
Case Contact: Organization Not reported
Case Contact: Address: Line1 23 ELMWOOD RD
Case Contact: Address: Line2 Not reported
Case Contact: Address: Line3 Not reported
Case Contact City,St,Zip: Montclair, NJ 07042

MAP FINDINGS

Map ID
 Direction
 Distance
 Elevation

Site

Database(s)

EDR ID Number
 EPA ID Number

C10
NNW
< 1/8
0.094 mi.
495 ft.

IN THE AREA OF
30 ELMWOOD AVE
MONTCLAIR, NJ
Site 3 of 3 in cluster C

NJ Release **S112100374**
N/A

Relative:
Higher

NJ Release:

Actual:
237 ft.

Facility ID:	14285
Case Number:	96-9-6-1424-28
Date Received:	09/06/1996
Nature of Incident:	Citizen
Operator:	ROB
Incident Type:	Not reported
Incident Location:	Not reported
Location:	Other
Other Location:	Not reported
Contact Name:	Not reported
Caller Name:	REDACTED
Caller Title:	Not reported
Caller Address:	Not reported
Caller City,St,Zip:	Not reported
Caller Telephone:	Not reported
Facility Type:	Residential
Facility Phone:	Not reported
Incident Date:	09/06/1996
Incident Time:	ONGO
Substance(s):	ODORS
Substance Type:	Not reported
Substance Identity:	Known
CAS Number:	Not reported
A310 Letter:	No
TCPA Chemical:	No
Hazrds Material:	No
COMU:	0713
Ref. Code:	003
Amnt Released:	UNKNOWN
Contained:	No
Release Type:	Intermittent
Release VE:	Not reported
Injuries:	No
Public Exposure:	Yes
Facility Evacuation:	No
Police at Scene:	No
Firemen at Scene:	No
Contamination of:	Air
Receiving Water:	Not reported
Status at Spill:	STRONG GARBAGE ODORS IN THE AREA OF RESIDENCE. ONGOING PROBLEM.
NJ Spill Date:	Not reported
NJ Spill Time:	Not reported
NJ Spill Name:	Not reported
NJ Spill Title:	Not reported
NJ Spill Phone:	Not reported
Other Date:	Not reported
Other Time:	Not reported
Other Name:	Not reported
Other Title:	Not reported
Other Telephone:	Not reported
Public Evacuation:	No
Assistance Requested:	Yes

Map ID
Direction
Distance
Elevation

MAP FINDINGS

Site

Database(s)

EDR ID Number
EPA ID Number

IN THE AREA OF (Continued)

S112100374

Wind Direction/Speed: Not reported
Local Municipality Notified: Not reported
Local Municipality Name: Not reported
Local Municipality Title: Not reported
Local Municipality Telephone: Not reported
Local Municipality Date: Not reported
Local Municipality Time: Not reported
Incident Description: Odors
Incident Name: Not reported
Incident Referred To: OEP-AIR
Incident Region: Metro
Incident Telephone: Not reported
Incident Date: 09/06/1996
Incident time: Not reported
Incident ITM: B
Comments: Not reported
Date A310 Letter Printed: Not reported
Date Local Authority Was Notified: Not reported
Date Updated: Not reported
Date Report Faxed to Local Authority: Not reported
Local Authority Notification Date: Not reported
Rep Receive Date: Not reported
Reporter Type: Not reported
Reporter Name: Not reported
Reporter Title: Not reported
Reporter Org: Not reported
Reporter Address: Not reported
Reporter City,St,Zip: Not reported
Reporter County: Not reported
Incident Status: Not reported
Incident Category: Not reported
Incident Source: Not reported
Incident Address: Not reported
Incident Address 2: Not reported
Incident City,St,Zip: Not reported
Incident County: Not reported
DEP Requested: Not reported
Confidential: Not reported
Notify Type: Not reported
Road Closed: Not reported
Direction: Not reported
Responsible Party: Known
Responsible Party Name: Not reported
Responsible Party Contact: MR. SMITH
Responsible Party Title: OWNER
Responsible Party Phone: Not reported
Responsible Party Street: 32 ELMWOOD AVE
Responsible Party County: ESSEX
Responsible Party City,St,Zip: MONTCLAIR, NJ
Memo. Of Understanding: Not reported
Drill/trng Exercise: Not reported
Hazardous: Not reported

MAP FINDINGS

Map ID
 Direction
 Distance
 Elevation

Site

Database(s)

EDR ID Number
 EPA ID Number

11
 WNW
 < 1/8
 0.121 mi.
 641 ft.

24 LEXINGTON AVENUE
 24 LEXINGTON AVE
 MONTCLAIR, NJ 07042

SHWS S107915638
 HIST HWS N/A
 VCP
 NJEMS

Relative:
 Higher

SHWS:
 Site ID: 201532
 Status: Closed
 Home Owner: Yes
 PI Number: 265056

Actual:
 248 ft.

Detail As Of April 2012:
 X Coord Site: Not reported
 X Coord PI: Not reported
 Y Coord Site: Not reported
 Y Coord PI: Not reported

HIST SHWS:

Case Status: Active
 Status Date: 10/26/2005
 Case ID: 265056
 Contact: Bureau of Field Operations - Northern
 Sub Section Label: A: Sites with On-Site Sources of Contamination
 Site Municipality: 0713
 Remedial Level Code: C1
 Classification exception area dt: None
 Classification exception area dt: Not reported
 Deed Notice Status: None
 Deed Notice Date: Not reported
 Engineering Control Status: None
 Engineering Control Date: Not reported
 National Priorities List Status: Not reported
 National Priorities List Date: Not reported
 X Coordinate: Not reported
 Y Coordinate: Not reported
 Coordinate System: Not reported

VCP:

Incident Number: 05-07-06-1512-48
 MOA Execution Date: 10/26/2005
 Type Of Vcp File: HISTORICAL
 Pi Number: Not reported
 Case Type(Case Type): Not reported
 Case Contact: Department Not reported
 Case Contact Name: Not reported
 Case Contact: Organization Not reported
 Case Contact: Address: Line1 Not reported
 Case Contact: Address: Line2 Not reported
 Case Contact: Address: Line3 Not reported
 Case Contact City,St,Zip: Not reported

NJEMS:

Site Id: 201532
 Municipality: MONTCLAIR TWP
 Municipality Name From Spatial Overlay: MONTCLAIR TWP
 GNIS Civil Code For Municipality: 1729720
 Municipal Code (NJ-1040): 0713

Map ID
 Direction
 Distance
 Elevation

MAP FINDINGS

Site

Database(s)

EDR ID Number
 EPA ID Number

24 LEXINGTON AVENUE (Continued)

S107915638

X Coord:	570903
Y Coord:	718195
Coord System:	NJ STATE PLANE (NAD83) - USFEET
Coord Type:	Approx. Addr. Match
Coord Origin:	DEP-GIS
State Standard Numeric Code From Spatial Overlay:	0713
Unique Feature Number For Municipality From Spatial Overlay:	Not reported
Eleven Digit Hydrologic Unit Code From Spatial Overlay:	02030103150
Fourteen Digit Hydrologic Unit Code From Spatial Overlay:	02030103150020
Watershed Management Area Number From Spatial Overlay:	04
Watershed Management Area Name From Spatial Overlay:	Lower Passaic and Saddle
Water Region Code From Spatial Overlay:	1
Water Region Name From Spatial Overlay:	Northeast
Sub Watershed Name From Overlay:	Second River
Watershed Name From Spatial Overlay:	Passaic River Lower (Nwk Bay to Saddle)

12
 SW
 1/8-1/4
 0.146 mi.
 773 ft.

**148 MAPLE AVE
 MONTCLAIR TWP, NJ 07042**

**SHWS S113662580
 NJ Release N/A**

**Relative:
 Higher**

SHWS:
 Site ID: 486561
 Status: Closed
 Home Owner: Yes
 PI Number: 613695

**Actual:
 243 ft.**

Detail As Of April 2012:
 X Coord Site: Not reported
 X Coord PI: Not reported
 Y Coord Site: Not reported
 Y Coord PI: Not reported

NJ Release:
 Facility ID: 469485
 Case Number: 13-04-25-1159-02
 Date Received: 04/25/2013
 Nature of Incident: Not reported
 Operator: Not reported
 Incident Type: Underground Storage Tank
 Incident Location: RESIDENCE
 Location: Not reported
 Other Location: Not reported
 Contact Name: Not reported
 Caller Name: Not reported
 Caller Title: Not reported
 Caller Address: Not reported
 Caller City,St,Zip: Not reported
 Caller Telephone: Not reported
 Facility Type: Residential
 Facility Phone: Not reported
 Incident Date: 04/25/2013
 Incident Time: Not reported
 Substance(s): Not reported
 Substance Type: Not reported
 Substance Identity: Not reported
 CAS Number: Not reported

Map ID
Direction
Distance
Elevation

MAP FINDINGS

Site

Database(s)

EDR ID Number
EPA ID Number

(Continued)

S113662580

A310 Letter: Not reported
TCPA Chemical: Not reported
Hazrds Material: Not reported
COMU: Not reported
Ref. Code: Not reported
Amnt Released: Not reported
Contained: Not reported
Release Type: Not reported
Release VE: Not reported
Injuries: No
Public Exposure: No
Facility Evacuation: No
Police at Scene: No
Firemen at Scene: No
Contamination of: Not reported
Receiving Water: Not reported
Status at Spill: Not reported
NJ Spill Date: Not reported
NJ Spill Time: Not reported
NJ Spill Name: Not reported
NJ Spill Title: Not reported
NJ Spill Phone: Not reported
Other Date: Not reported
Other Time: Not reported
Other Name: Not reported
Other Title: Not reported
Other Telephone: Not reported
Public Evacuation: No
Assistance Requested: Not reported
Wind Direction/Speed: Not reported
Local Municipality Notified: Not reported
Local Municipality Name: Not reported
Local Municipality Title: Not reported
Local Municipality Telephone: Not reported
Local Municipality Date: Not reported
Local Municipality Time: Not reported
Incident Description: Not reported
Incident Name: Not reported
Incident Referred To: Not reported
Incident Region: Not reported
Incident Telephone: Not reported
Incident Date: Not reported
Incident time: Not reported
Incident ITM: Not reported
Comments: Not reported
Date A310 Letter Printed: Not reported
Date Local Authority Was Notified: Not reported
Date Updated: Not reported
Date Report Faxed to Local Authority: Not reported
Local Authority Notification Date: Not reported
Rep Receive Date: 04/25/2013
Reporter Type: Citizen Complaint
Reporter Name: REDACTED
Reporter Title: REDACTED
Reporter Org: REDATED
Reporter Address: Not reported
Reporter City,St,Zip: Not reported

Map ID
Direction
Distance
Elevation

MAP FINDINGS

Site

Database(s)

EDR ID Number
EPA ID Number

(Continued)

S113662580

Reporter County: Not reported
Incident Status: Terminated
Incident Category: Other
Incident Source: GERARD AND JULLIANNE JOAB
Incident Address: 148 MAPLE AVE
Incident Address 2: Not reported
Incident City,St,Zip: Montclair Twp, NJ 07042
Incident County: Essex
DEP Requested: No
Confidential: Not reported
Notify Type: Not reported
Road Closed: No
Direction: Not reported
Responsible Party: Not reported
Responsible Party Name: Not reported
Responsible Party Contact: Not reported
Responsible Party Title: Not reported
Responsible Party Phone: Not reported
Responsible Party Street: Not reported
Responsible Party County: Not reported
Responsible Party City,St,Zip: Not reported
Memo. Of Understanding: Not reported
Drill/trng Exercise: Not reported
Hazardous: Not reported

13
North
1/8-1/4
0.180 mi.
952 ft.

VAXTER RESIDENCE
49 NEW ST
MONTCLAIR, NJ

SPILLS S105321798
N/A

Relative:
Higher

NJ SPILL:
Facility ID: 15832
Case Number: 97-11-13-0956-40
Notify Type: Not reported
Date Received: 11/13/1997
Location: Other
Other Location: Not reported
Incident Date: 11/13/1997
Incident Time: Not reported
A310 Letter: No
Ref. Code: 101
COMU: 0713
CAS Number: Not reported
Hazardous: Not reported
Incident Location: Not reported
Facility Type: Residential
Facility Phone: Not reported
Substance(s): SOIL CONTAMINATED
Substance Type: Solid
Substance Identity: Known
TCPA Chemical: No
Hazrds Material: Unknown
Amnt Released: UNKNOWN
Release VE: Not reported
Contained: Yes
Release Type: Intermittent
Incident Desc: Sloppy Housekeeping, Spill

Actual:
240 ft.

Map ID
Direction
Distance
Elevation

MAP FINDINGS

Site

Database(s)

EDR ID Number
EPA ID Number

VAXTER RESIDENCE (Continued)

S105321798

Status at Spill: RESIDENT RUNNING A GARAGE OUT OF HIS HOME CAUSING OIL TOSpill ONTO
GROUND FROM WASTE OIL CONTAINERS.NO CLEANUP AT THIS TIME

NJ Spill Date: Not reported
NJ Spill Time: Not reported
NJ Spill Name: Not reported
NJ Spill Title: Not reported
NJ Spill Phone: Not reported
Other Date: Not reported
Other Time: Not reported
Other Name: Not reported
Other Title: Not reported
Other Phone: Not reported
Injuries: No
Public Exposure: No
Road Closed: Not reported
Facility Evacuation: No
Receiving Water: Not reported
Public Evacuation: No
Police at Scene: No
Firemen at Scene: No
Contamination of: Land
Nature of Incident: Municipal

Wind Direction/Speed: Not reported
Assistance Requested: Yes
Memo. Of Understanding: Not reported
Drill/trng Exercise: Not reported
Operator: ROB
Contact Name: Not reported
Caller Name: REDACTED
Caller Title: Not reported
Caller Address: Not reported
Caller City,St,Zip: Not reported
Caller Phone: Not reported
Responsible Party: Known
Responsible Party Name: VAXTER RESIDENCE
Responsible Party Contact: VAXTER
Responsible Party Title: OWNER
Responsible Party Telephone: Not reported
Responsible Party Street: 49 NEW ST
Responsible Party Municipality: MONTCLAIR
Responsible Party State: NJ
Responsible Party Zip: Not reported
Responsible City,St,Zip: MONTCLAIR, NJ
Responsible Party County: ESSEX
Local Municipality: Not reported
Local Municipality Name: Not reported
Local Municipality Title: Not reported
Local Municipality Phone: Not reported
Local Municipality Date: Not reported
Local Municipality Time: Not reported
Incident Name: Not reported
Incident Referred To: DRPSR
Incident Region: BFO-CAS
Incident Phone: Not reported
Incident Date: 11/13/1997
Comments: Not reported
Date A310 Letter Printed: Not reported

Map ID
 Direction
 Distance
 Elevation

MAP FINDINGS

Site

Database(s)

EDR ID Number
 EPA ID Number

VAXTER RESIDENCE (Continued)

S105321798

Date Local Authority Was Notified: Not reported
 Date Update: Not reported
 Date Report Faxed to Local Authority: Not reported
 Local Authority Notification Date: Not reported
 Reporter Name: Not reported
 Reporter Type: Not reported
 Rep Received Date: Not reported
 Reporter Title: Not reported
 Reporter Orgzn: Not reported
 Reporter Address: Not reported
 Reporter City,St,Zip: Not reported
 Reporter County: Not reported
 Incident Type: Not reported
 Incident Status: Not reported
 Incident Category: Not reported
 Incident Source: Not reported
 Incident Address: Not reported
 Incident Address 2: Not reported
 Incident City,St,Zip: Not reported
 Incident County: Not reported
 DEP Requested: Not reported
 Confidential: Not reported

**14
 SE
 1/8-1/4
 0.194 mi.
 1025 ft.**

**SMITH LEONARD W
 22 PIERSON PL
 NEWARK, NJ**

**EDR US Hist Auto Stat 1009057334
 N/A**

**Relative:
 Lower**

EDR Historical Auto Stations:

Name: SMITH LEONARD W
 Year: 1927
 Type: AUTOMOBILE GARAGES

Name: SMITH LEONARD W
 Year: 1927
 Type: AUTOMOBILE GARAGES

Name: SMITH LEONARD W
 Year: 1932
 Type: AUTOMOBILE GARAGES

Name: SMITH LEONARD W
 Year: 1932
 Type: AUTOMOBILE GARAGES

**Actual:
 229 ft.**

**15
 NE
 1/8-1/4
 0.197 mi.
 1041 ft.**

**GLENFIELD SCHOOL
 25 MAPLE AVE
 MONTCLAIR TWP, NJ 07042**

**SHWS 1000540526
 HIST LUST N/A
 UST
 NJ Release**

**Relative:
 Lower**

SHWS:
 Site ID: 47252
 Status: Closed
 Home Owner: No

**Actual:
 224 ft.**

Map ID
Direction
Distance
Elevation

MAP FINDINGS

Site

Database(s)

EDR ID Number
EPA ID Number

GLENFIELD SCHOOL (Continued)

1000540526

PI Number: 12821
Detail As Of April 2012:
X Coord Site: Not reported
X Coord PI: Not reported
Y Coord Site: Not reported
Y Coord PI: Not reported

LUST HIST:

Case ID: 92-09-10-0751
Lead Program Assigned: Bureau of Underground Storage Tanks
Facility Status: Site Issued Letter of No Further Action for Area(s) Of Concern
UST ID: 0128216
TMS Number: C92-1540
Remedial Level: Site has more than 1 area of concern or more than 1 media of concern.
Case Manager: Not reported
Facility Phone: Not reported
No Further Action: 1/16/1993 0:00:00
RAW Approved: Not reported
CEA: Not reported
Date CEA Lifted: Not reported
Dead Notice: Not reported

UST:

Facility ID: 012821
Owner Name: LEONARD SAPONARA
Organization: MONTCLAIR BD OF ED
Contact Type(UST Reg): Facility Operator
Contact Address (UST Reg): 22 VALLEY RD
Contact Address 2 (UST Reg): Not reported
Contact City,St,Zip (UST Reg): Montclair, NJ 07042
Owner Name: LEONARD SAPONARA
Organization: MONTCLAIR BD OF ED
Contact Type(UST Reg): Tank Owner
Contact Address (UST Reg): 22 VALLEY RD
Contact Address 2 (UST Reg): Not reported
Contact City,St,Zip (UST Reg): Montclair, NJ 07042

Tanks:

Tank Id: TANK-1
Tank Number: 0001
Tank Status: Removed
Tank Status Date: 08/04/1992
Install Date: 01/01/1959
Tank Contents: Heating Oil (No. 2)
Tank Size: 12000
Tank Compliance: No
Overfill: No
Compliance Monitoring?: No
Overfill Protection: No
Spill Containment: No
Tank Wellhead Protection: Not reported
Tankpipe Tank / Pipe: Pipe
Tankpipe Construction Type: Other
Tankpipe Tank / Pipe: Tank

Map ID
Direction
Distance
Elevation

MAP FINDINGS

Site

Database(s)

EDR ID Number
EPA ID Number

GLENFIELD SCHOOL (Continued)

1000540526

Tankpipe Construction Type: Other

Tank Monitor Data:
Monitor Tank / Pipe: Pipe
Monitor Type: None
Monitor Tank / Pipe: Tank
Monitor Type: None

Tank Id: TANK-2
Tank Number: 0002
Tank Status: In-use
Tank Status Date: 01/01/1990
Install Date: 01/01/1990
Tank Contents: Heating Oil (No. 2)
Tank Size: 8000
Tank Compliance: Yes
Overfill: Yes
Compliance Monitoring?: Yes
Overfill Protection: Yes
Spill Containment: Yes
Tank Wellhead Protection: Not reported
Tankpipe Tank / Pipe: Pipe
Tankpipe Construction Type: Fiberglass-reinforced plastic
Tankpipe Tank / Pipe: Tank
Tankpipe Construction Type: Fiberglass-coated steel

Tank Monitor Data:
Monitor Tank / Pipe: Pipe
Monitor Type: Interstitial
Monitor Tank / Pipe: Tank
Monitor Type: In-tank(automatic)monitoring
Monitor Tank / Pipe: Tank
Monitor Type: Interstitial

NJ Release:
Facility ID: 14891
Case Number: 92-9-10-0751-10
Date Received: 09/10/1992
Nature of Incident: Other
Operator: ROGER
Incident Type: Not reported
Incident Location: Not reported
Location: Other
Other Location: Not reported
Contact Name: Not reported
Caller Name: REDACTED
Caller Title: Not reported
Caller Address: Not reported
Caller City,St,Zip: Not reported
Caller Telephone: Not reported
Facility Type: Snstve Pop
Facility Phone: 201-467-9560
Incident Date: 08/05/1992
Incident Time: Not reported
Substance(s): OIL FUEL #2
Substance Type: Liquid
Substance Identity: Known

Map ID
Direction
Distance
Elevation

MAP FINDINGS

Site

Database(s)

EDR ID Number
EPA ID Number

GLENFIELD SCHOOL (Continued)

1000540526

CAS Number: Not reported
A310 Letter: Yes
TCPA Chemical: No
Hazrds Material: Yes
COMU: 0713
Ref. Code: 046
Amnt Released: UNKNOWN
Contained: Yes
Release Type: Terminated
Release VE: Not reported
Injuries: No
Public Exposure: No
Facility Evacuation: No
Police at Scene: No
Firemen at Scene: No
Contamination of: Land
Receiving Water: Not reported
Status at Spill: 1-12,000 GALS UST ABOANDON IN PLACE. SOIL CONTAMINATION DISCOVERED.CLEAN UP IS IN PROGRESS.
NJ Spill Date: Not reported
NJ Spill Time: Not reported
NJ Spill Name: Not reported
NJ Spill Title: Not reported
NJ Spill Phone: Not reported
Other Date: Not reported
Other Time: Not reported
Other Name: Not reported
Other Title: Not reported
Other Telephone: Not reported
Public Evacuation: No
Assistance Requested: No
Wind Direction/Speed: Not reported
Local Municipality Notified: Not reported
Local Municipality Name: MONTCLAIR TOWN TWP
Local Municipality Title: BARBARA FAGAN
Local Municipality Telephone: 201-744-1234
Local Municipality Date: 09/10/1992
Local Municipality Time: 0754
Incident Description: L.U.S.T.
Incident Name: Not reported
Incident Referred To: DRPSR
Incident Region: BAC
Incident Telephone: Faxed
Incident Date: 09/10/1992
Incident time: Not reported
Incident ITM: T
Comments: Not reported
Date A310 Letter Printed: Not reported
Date Local Authority Was Notified: Not reported
Date Updated: Not reported
Date Report Faxed to Local Authority: Not reported
Local Authority Notification Date: Not reported
Rep Receive Date: Not reported
Reporter Type: Not reported
Reporter Name: Not reported
Reporter Title: Not reported
Reporter Org: Not reported

Map ID
 Direction
 Distance
 Elevation

MAP FINDINGS

Site

Database(s)

EDR ID Number
 EPA ID Number

GLENFIELD SCHOOL (Continued)

1000540526

Reporter Address: Not reported
 Reporter City,St,Zip: Not reported
 Reporter County: Not reported
 Incident Status: Not reported
 Incident Category: Not reported
 Incident Source: Not reported
 Incident Address: Not reported
 Incident Address 2: Not reported
 Incident City,St,Zip: Not reported
 Incident County: Not reported
 DEP Requested: Not reported
 Confidential: Not reported
 Notify Type: Not reported
 Road Closed: Not reported
 Direction: Not reported
 Responsible Party: Known
 Responsible Party Name: GLENFIELD MIDDLE SCH
 Responsible Party Contact: DARYL MOORE
 Responsible Party Title: CONSULT.
 Responsible Party Phone: 201-467-9560
 Responsible Party Street: 25 MAPLE ST
 Responsible Party County: ESSEX
 Responsible Party City,St,Zip: MONTCLAIR, NJ
 Memo. Of Understanding: Not reported
 Drill/trng Exercise: Not reported
 Hazardous: Not reported

D16 **136 LINCOLN STREET**
SW **136 LINCOLN ST**
1/8-1/4 **MONTCLAIR TWP, NJ 07028**
0.198 mi.
1043 ft. **Site 1 of 2 in cluster D**

SHWS **S107439803**
NJ Release **N/A**
NJEMS

Relative: SHWS:
Higher Site ID: 145223
 Status: Closed
Actual: Home Owner: No
246 ft. PI Number: 192225

Detail As Of April 2012:
 X Coord Site: Not reported
 X Coord PI: Not reported
 Y Coord Site: Not reported
 Y Coord PI: Not reported

NJ Release:
 Facility ID: 27236
 Case Number: 02-07-16-1215-23
 Date Received: 07/16/2002
 Nature of Incident: Not reported
 Operator: Not reported
 Incident Type: Underground Storage Tank
 Incident Location: RESID
 Location: Not reported
 Other Location: Not reported
 Contact Name: ERIC CARTER
 Caller Name: Not reported
 Caller Title: Not reported

Map ID
Direction
Distance
Elevation

MAP FINDINGS

Site

Database(s)

EDR ID Number
EPA ID Number

136 LINCOLN STREET (Continued)

S107439803

Caller Address:	Not reported
Caller City,St,Zip:	Not reported
Caller Telephone:	Not reported
Facility Type:	Residential
Facility Phone:	Not reported
Incident Date:	07/16/2002
Incident Time:	Not reported
Substance(s):	Not reported
Substance Type:	Not reported
Substance Identity:	Not reported
CAS Number:	Not reported
A310 Letter:	Not reported
TCPA Chemical:	Not reported
Hazrds Material:	Not reported
COMU:	Not reported
Ref. Code:	Not reported
Amnt Released:	Not reported
Contained:	Not reported
Release Type:	Not reported
Release VE:	Not reported
Injuries:	No
Public Exposure:	No
Facility Evacuation:	No
Police at Scene:	No
Firemen at Scene:	No
Contamination of:	Not reported
Receiving Water:	Not reported
Status at Spill:	Not reported
NJ Spill Date:	Not reported
NJ Spill Time:	Not reported
NJ Spill Name:	Not reported
NJ Spill Title:	Not reported
NJ Spill Phone:	Not reported
Other Date:	Not reported
Other Time:	Not reported
Other Name:	Not reported
Other Title:	Not reported
Other Telephone:	Not reported
Public Evacuation:	No
Assistance Requested:	Not reported
Wind Direction/Speed:	Not reported
Local Municipality Notified:	Not reported
Local Municipality Name:	Not reported
Local Municipality Title:	Not reported
Local Municipality Telephone:	Not reported
Local Municipality Date:	Not reported
Local Municipality Time:	Not reported
Incident Description:	Not reported
Incident Name:	Not reported
Incident Referred To:	Not reported
Incident Region:	Not reported
Incident Telephone:	Not reported
Incident Date:	Not reported
Incident time:	Not reported
Incident ITM:	Not reported
Comments:	Not reported
Date A310 Letter Printed:	Not reported

Map ID
Direction
Distance
Elevation

MAP FINDINGS

Site

Database(s)

EDR ID Number
EPA ID Number

136 LINCOLN STREET (Continued)

S107439803

Date Local Authority Was Notified: Not reported
Date Updated: Not reported
Date Report Faxed to Local Authority: Not reported
Local Authority Notification Date: Not reported
Rep Receive Date: 07/16/2002
Reporter Type: Other
Reporter Name: REDACTED
Reporter Title: REDACTED
Reporter Org: REDACTED
Reporter Address: Not reported
Reporter City,St,Zip: Not reported
Reporter County: Not reported
Incident Status: Terminated
Incident Category: Other
Incident Source: Not reported
Incident Address: 334 WARWICK AVE
Incident Address 2: Not reported
Incident City,St,Zip: South Orange Village Twp, NJ 07079
Incident County: Essex
DEP Requested: No
Confidential: Not reported
Notify Type: Not reported
Road Closed: No
Direction: Not reported
Responsible Party: Not reported
Responsible Party Name: Not reported
Responsible Party Contact: Not reported
Responsible Party Title: Not reported
Responsible Party Phone: Not reported
Responsible Party Street: Not reported
Responsible Party County: Not reported
Responsible Party City,St,Zip: Not reported
Memo. Of Understanding: Not reported
Drill/trng Exercise: Not reported
Hazardous: Not reported

NJEMS:

Site Id: 145223
Municipality: MONTCLAIR TWP
Municipality Name From Spatial Overlay: MONTCLAIR TWP
GNIS Civil Code For Municipality: 1729720
Municipal Code (NJ-1040): 0713
X Coord: 571887
Y Coord: 716370
Coord System: NJ STATE PLANE (NAD83) - USFEET
Coord Type: Approx. Addr. Match
Coord Origin: DEP-GIS
State Standard Numeric Code From Spatial Overlay: 0713
Unique Feature Number For Municipality From Spatial Overlay: Not reported
Eleven Digit Hydrologic Unit Code From Spatial Overlay: 02030103150
Fourteen Digit Hydrologic Unit Code From Spatial Overlay: 02030103150020
Watershed Management Area Number From Spatial Overlay: 04
Watershed Management Area Name From Spatial Overlay: Lower Passaic and Saddle
Water Region Code From Spatial Overlay: 1
Water Region Name From Spatial Overlay: Northeast
Sub Watershed Name From Overlay: Second River
Watershed Name From Spatial Overlay: Passaic River Lower (Nwk Bay to Saddle)

Map ID
Direction
Distance
Elevation

MAP FINDINGS

Site

Database(s)

EDR ID Number
EPA ID Number

D17 **136 LINCOLN STREET**
SW **136 LINCOLN ST**
1/8-1/4 **MONTCLAIR, NJ 07079**
0.198 mi.
1043 ft. **Site 2 of 2 in cluster D**

VCP **S106209030**
N/A

Relative:
Higher

VCP:
Incident Number: 02-07-16-1215-23
MOA Execution Date: 04/02/2003
Type Of Vcp File: HISTORICAL
Pi Number: Not reported
Case Type(Case Type): Not reported
Case Contact: Department Not reported
Case Contact Name: Not reported
Case Contact: Organization Not reported
Case Contact: Address: Line1 Not reported
Case Contact: Address: Line2 Not reported
Case Contact: Address: Line3 Not reported
Case Contact City,St,Zip: Not reported

Actual:
246 ft.

18
North **32 NEW ST**
1/8-1/4 **MONTCLAIR TWP, NJ 07042**
0.202 mi.
1065 ft.

SPILLS **S116206228**
N/A

Relative:
Higher

NJ SPILL:
Facility ID: 364663
Case Number: 10-09-05-1945-16
Notify Type: Not reported
Date Received: 09/05/2010
Location: Not reported
Other Location: Not reported
Incident Date: 09/05/2010
Incident Time: Not reported
A310 Letter: Not reported
Ref. Code: Not reported
COMU: Not reported
CAS Number: Not reported
Hazardous: Not reported
Incident Location: BASEMENT
Facility Type: Residential
Facility Phone: Not reported
Substance(s): Not reported
Substance Type: Not reported
Substance Identity: Not reported
TCPA Chemical: Not reported
Hazrds Material: Not reported
Amnt Released: Not reported
Release VE: Not reported
Contained: Not reported
Release Type: Not reported
Incident Desc: Not reported
Status at Spill: Not reported
NJ Spill Date: Not reported
NJ Spill Time: Not reported
NJ Spill Name: Not reported
NJ Spill Title: Not reported
NJ Spill Phone: Not reported
Other Date: Not reported

Actual:
239 ft.

Map ID
Direction
Distance
Elevation

MAP FINDINGS

Site

Database(s)

EDR ID Number
EPA ID Number

(Continued)

S116206228

Other Time: Not reported
Other Name: Not reported
Other Title: Not reported
Other Phone: Not reported
Injuries: No
Public Exposure: No
Road Closed: No
Facility Evacuation: No
Receiving Water: Not reported
Public Evacuation: No
Police at Scene: Yes
Firemen at Scene: Yes
Contamination of: Not reported
Nature of Incident: Not reported
Wind Direction/Speed: Not reported
Assistance Requested: Not reported
Memo. Of Understanding: Not reported
Drill/trng Exercise: Not reported
Operator: Not reported
Contact Name: WINIFRED
Caller Name: Not reported
Caller Title: Not reported
Caller Address: Not reported
Caller City,St,Zip: Not reported
Caller Phone: Not reported
Responsible Party: Not reported
Responsible Party Name: Not reported
Responsible Party Contact: Not reported
Responsible Party Title: Not reported
Responsible Party Telephone: Not reported
Responsible Party Street: Not reported
Responsible Party Municipality: Not reported
Responsible Party State: Not reported
Responsible Party Zip: Not reported
Responsible City,St,Zip: Not reported
Responsible Party County: Not reported
Local Municipality: Not reported
Local Municipality Name: Not reported
Local Municipality Title: Not reported
Local Municipality Phone: Not reported
Local Municipality Date: Not reported
Local Municipality Time: Not reported
Incident Name: Not reported
Incident Referred To: Not reported
Incident Region: Not reported
Incident Phone: Not reported
Incident Date: Not reported
Comments: Not reported
Date A310 Letter Printed: Not reported
Date Local Authority Was Notified: Not reported
Date Update: Not reported
Date Report Faxed to Local Authority: Not reported
Local Authority Notification Date: Not reported
Reporter Name: REDACTED
Reporter Type: Municipal Rep.
Rep Received Date: 09/05/2010
Reporter Title: REDACTED

Map ID
 Direction
 Distance
 Elevation

MAP FINDINGS

Site

Database(s)

EDR ID Number
 EPA ID Number

(Continued)

S116206228

Reporter Orgzn: REDATED
 Reporter Address: Not reported
 Reporter City,St,Zip: Not reported
 Reporter County: Not reported
 Incident Type: Spill
 Incident Status: Terminated
 Incident Category: Operator
 Incident Source: WINIFRED BECKETT
 Incident Address: 32 NEW ST
 Incident Address 2: Not reported
 Incident City,St,Zip: Montclair Twp, NJ 07042
 Incident County: Essex
 DEP Requested: No
 Confidential: Not reported

E19 22 MISSION STREET APARTMENT BLDG
NNE 22 MISSION ST
 1/8-1/4 MONTCLAIR, NJ 07042
 0.233 mi.
 1230 ft. **Site 1 of 3 in cluster E**

NJ Release S102218391
VCP N/A

Relative:
Lower

NJ Release:
 Facility ID: 12408
 Case Number: 95-8-7-0948-29
 Date Received: 08/07/1995
 Nature of Incident: Other
 Operator: SELL
 Incident Type: Not reported
 Incident Location: Not reported
 Location: Other
 Other Location: Not reported
 Contact Name: Not reported
 Caller Name: REDACTED
 Caller Title: Not reported
 Caller Address: Not reported
 Caller City,St,Zip: Not reported
 Caller Telephone: Not reported
 Facility Type: Residential
 Facility Phone: NONE
 Incident Date: 08/04/1995
 Incident Time: 1200
 Substance(s): OIL HEATING #2
 Substance Type: Liquid
 Substance Identity: Known
 CAS Number: Not reported
 A310 Letter: Yes
 TCPA Chemical: No
 Hazrds Material: Yes
 COMU: 0713
 Ref. Code: 101
 Amnt Released: UNK
 Contained: Yes
 Release Type: Terminated
 Release VE: Not reported
 Injuries: No
 Public Exposure: No
 Facility Evacuation: No
 Police at Scene: No

Actual:
230 ft.

Map ID
Direction
Distance
Elevation

MAP FINDINGS

Site

Database(s)

EDR ID Number
EPA ID Number

22 MISSION STREET APARTMENT BLDG (Continued)

S102218391

Firemen at Scene: No
Contamination of: Land
Receiving Water: Not reported
Status at Spill: ONE 550 GAL UST REMOVED,CLEANUP HAS BEEN DONE.
NJ Spill Date: Not reported
NJ Spill Time: Not reported
NJ Spill Name: Not reported
NJ Spill Title: Not reported
NJ Spill Phone: Not reported
Other Date: Not reported
Other Time: Not reported
Other Name: Not reported
Other Title: Not reported
Other Telephone: Not reported
Public Evacuation: No
Assistance Requested: No
Wind Direction/Speed: Not reported
Local Municipality Notified: Not reported
Local Municipality Name: MONTCLAIR TOWN TWP
Local Municipality Title: DISP 663
Local Municipality Telephone: 201-744-1234
Local Municipality Date: 08/07/1995
Local Municipality Time: 0952
Incident Description: Soil Contamination,U.S.T.
Incident Name: Not reported
Incident Referred To: DRPSR
Incident Region: BFO-CAS
Incident Telephone: Faxed,Mailed
Incident Date: 08/07/1995
Incident time: Not reported
Incident ITM: B
Comments: Not reported
Date A310 Letter Printed: 1995-08-07 00:00:00
Date Local Authority Was Notified: Not reported
Date Updated: Not reported
Date Report Faxed to Local Authority:1995-08-07 00:00:00
Local Authority Notification Date: Not reported
Rep Receive Date: Not reported
Reporter Type: Not reported
Reporter Name: Not reported
Reporter Title: Not reported
Reporter Org: Not reported
Reporter Address: Not reported
Reporter City,St,Zip: Not reported
Reporter County: Not reported
Incident Status: Not reported
Incident Category: Not reported
Incident Source: Not reported
Incident Address: Not reported
Incident Address 2: Not reported
Incident City,St,Zip: Not reported
Incident County: Not reported
DEP Requested: Not reported
Confidential: Not reported
Notify Type: Not reported
Road Closed: Not reported
Direction: Not reported

Map ID
Direction
Distance
Elevation

MAP FINDINGS

Site

Database(s)

EDR ID Number
EPA ID Number

22 MISSION STREET APARTMENT BLDG (Continued)

S102218391

Responsible Party: Known
Responsible Party Name: COLLECTIVE BANK INC
Responsible Party Contact: ADAM PALMISCIANO
Responsible Party Title: VICE PRES
Responsible Party Phone: 609-625-6067
Responsible Party Street: 158 PHILA AVE
Responsible Party County: ATLANTIC
Responsible Party City,St,Zip: EGG HARBOR, NJ
Memo. Of Understanding: Not reported
Drill/trng Exercise: Not reported
Hazardous: Not reported

VCP:

Incident Number: 95-08-07-0948-29
MOA Execution Date: 08/28/1996
Type Of Vcp File: HISTORICAL
Pi Number: Not reported
Case Type(Case Type): Not reported
Case Contact: Department Not reported
Case Contact Name: Not reported
Case Contact: Organization Adam Palmisciano, Vp
Case Contact: Address: Line1 Not reported
Case Contact: Address: Line2 Not reported
Case Contact: Address: Line3 Not reported
Case Contact City,St,Zip: Not reported

E20 22 MISSION STREET
NNE 22 MISSION ST
1/8-1/4 MONTCLAIR TWP, NJ 07042
0.233 mi.
1230 ft. Site 2 of 3 in cluster E

SHWS 1010482562
NJEMS N/A

Relative:
Lower

SHWS:
Site ID: 82411
Status: Closed
Home Owner: No
PI Number: G000025509

Actual:
230 ft.

Detail As Of April 2012:

X Coord Site: Not reported
X Coord PI: Not reported
Y Coord Site: Not reported
Y Coord PI: Not reported

NJEMS:

Site Id: 82411
Municipality: MONTCLAIR TWP
Municipality Name From Spatial Overlay: MONTCLAIR TWP
GNIS Civil Code For Municipality: 1729720
Municipal Code (NJ-1040): 0713
X Coord: 572018
Y Coord: 718991
Coord System: NJ STATE PLANE (NAD83) - USFEET
Coord Type: GPS
Coord Orign: DEP-Program
State Standard Numeric Code From Spatial Overlay: 0713
Unique Feature Number For Municipality From Spatial Overlay: Not reported

Map ID
Direction
Distance
Elevation

MAP FINDINGS

Site

Database(s)

EDR ID Number
EPA ID Number

22 MISSION STREET (Continued)

1010482562

Eleven Digit Hydrologic Unit Code From Spatial Overlay: 02030103150
Fourteen Digit Hydrologic Unit Code From Spatial Overlay: 02030103150020
Watershed Management Area Number From Spatial Overlay: 04
Watershed Management Area Name From Spatial Overlay: Lower Passaic and Saddle
Water Region Code From Spatial Overlay: 1
Water Region Name From Spatial Overlay: Northeast
Sub Watershed Name From Overlay: Second River
Watershed Name From Spatial Overlay: Passaic River Lower (Nwk Bay to Saddle)

21
North
1/8-1/4
0.234 mi.
1237 ft.

MONTCLAIR CHILD DEVELOPMENT CENTER
33 FULTON ST
MONTCLAIR TWP, NJ 07042

UST 1010513008
N/A

Relative:
Higher

UST:

Actual:
245 ft.

Facility ID: 510434
Owner Name: DENNIS WARCHOL
Organization: MONTCLAIR CHILD DEVELOPMENT CENTER
Contact Type(UST Reg): Facility Operator
Contact Address (UST Reg): 33 FULTON ST
Contact Address 2 (UST Reg): Not reported
Contact City,St,Zip (UST Reg): Montclair Twp, NJ 07042
Owner Name: DENNIS WARCHOL
Organization: MONTCLAIR CHILD DEVELOPMENT CENTER
Contact Type(UST Reg): Tank Owner
Contact Address (UST Reg): 33 FULTON ST
Contact Address 2 (UST Reg): Not reported
Contact City,St,Zip (UST Reg): Montclair Twp, NJ 07042

Tanks:

Tank Id: TANK-1
Tank Number: E001
Tank Status: Removed
Tank Status Date: 04/14/2010
Install Date: 01/01/1944
Tank Contents: Heating Oil (No. 2)
Tank Size: 5000
Tank Compliance: No
Overfill: Not reported
Compliance Monitoring?: No
Overfill Protection: Not reported
Spill Containment: Not reported
Tank Wellhead Protection: Not reported
Tankpipe Tank / Pipe: Pipe
Tankpipe Construction Type: Bare steel
Tankpipe Tank / Pipe: Tank
Tankpipe Construction Type: Bare steel

Tank Monitor Data:

Monitor Tank / Pipe: Pipe
Monitor Type: None
Monitor Tank / Pipe: Tank
Monitor Type: Inventory Control
Monitor Tank / Pipe: Tank
Monitor Type: Manual Tank Gauging

MAP FINDINGS

Map ID
 Direction
 Distance
 Elevation

Site

Database(s) EDR ID Number
 EPA ID Number

22
SSW
1/8-1/4
0.247 mi.
1304 ft.

KRAMER PROPERTIES AT MADISON AVE
10 MADISON AVENUE
MONTCLAIR, NJ 07042

NJ Release S109840496
NPDES N/A

Relative:
Higher

NJ Release:
 Facility ID: 308754
 Case Number: 09-04-23-1642-30
 Date Received: 04/23/2009
 Nature of Incident: Not reported
 Operator: Not reported
 Incident Type: Underground Storage Tank
 Incident Location: AT
 Location: Not reported
 Other Location: Not reported
 Contact Name: Not reported
 Caller Name: Not reported
 Caller Title: Not reported
 Caller Address: Not reported
 Caller City,St,Zip: Not reported
 Caller Telephone: Not reported
 Facility Type: Residential
 Facility Phone: Not reported
 Incident Date: 04/15/2009
 Incident Time: Not reported
 Substance(s): Not reported
 Substance Type: Not reported
 Substance Identity: Not reported
 CAS Number: Not reported
 A310 Letter: Not reported
 TCPA Chemical: Not reported
 Hazrds Material: Not reported
 COMU: Not reported
 Ref. Code: Not reported
 Amnt Released: Not reported
 Contained: Not reported
 Release Type: Not reported
 Release VE: Not reported
 Injuries: No
 Public Exposure: No
 Facility Evacuation: No
 Police at Scene: No
 Firemen at Scene: No
 Contamination of: Not reported
 Receiving Water: Not reported
 Status at Spill: Not reported
 NJ Spill Date: Not reported
 NJ Spill Time: Not reported
 NJ Spill Name: Not reported
 NJ Spill Title: Not reported
 NJ Spill Phone: Not reported
 Other Date: Not reported
 Other Time: Not reported
 Other Name: Not reported
 Other Title: Not reported
 Other Telephone: Not reported
 Public Evacuation: No
 Assistance Requested: Not reported

Actual:
243 ft.

Map ID
Direction
Distance
Elevation

MAP FINDINGS

Site

Database(s)

EDR ID Number
EPA ID Number

KRAMER PROPERTIES AT MADISON AVE (Continued)

S109840496

Wind Direction/Speed: Not reported
Local Municipality Notified: Not reported
Local Municipality Name: Not reported
Local Municipality Title: Not reported
Local Municipality Telephone: Not reported
Local Municipality Date: Not reported
Local Municipality Time: Not reported
Incident Description: Not reported
Incident Name: Not reported
Incident Referred To: Not reported
Incident Region: Not reported
Incident Telephone: Not reported
Incident Date: Not reported
Incident time: Not reported
Incident ITM: Not reported
Comments: Not reported
Date A310 Letter Printed: Not reported
Date Local Authority Was Notified: Not reported
Date Updated: Not reported
Date Report Faxed to Local Authority: Not reported
Local Authority Notification Date: Not reported
Rep Receive Date: 04/23/2009
Reporter Type: Other
Reporter Name: REDACTED
Reporter Title: REDACTED
Reporter Org: REDACTED
Reporter Address: Not reported
Reporter City,St,Zip: Not reported
Reporter County: Not reported
Incident Status: Terminated
Incident Category: Other
Incident Source: JOHN BIERMAN
Incident Address: 10 MADISON AVE
Incident Address 2: Not reported
Incident City,St,Zip: Montclair Twp, NJ 07042
Incident County: Essex
DEP Requested: No
Confidential: Not reported
Notify Type: Not reported
Road Closed: No
Direction: Not reported
Responsible Party: Not reported
Responsible Party Name: Not reported
Responsible Party Contact: Not reported
Responsible Party Title: Not reported
Responsible Party Phone: Not reported
Responsible Party Street: Not reported
Responsible Party County: Not reported
Responsible Party City,St,Zip: Not reported
Memo. Of Understanding: Not reported
Drill/trng Exercise: Not reported
Hazardous: Not reported

NJPDES:
NJPDES Permit Number: NJG0202967
Facility Telephone: Not reported
Facility Contact: Not reported

Map ID
Direction
Distance
Elevation

MAP FINDINGS

Site

Database(s)

EDR ID Number
EPA ID Number

KRAMER PROPERTIES AT MADISON AVE (Continued)

S109840496

Facility Municipality: Montclair Twp
Facility Enforcement region: Not reported
Discharger Classification: Not reported
Discharger Category Code: 5G3
Document Status: Approved
Facility Primary SIC code: Not reported
Facility Ownership: Not reported
Facility Discharge Basin code: Not reported
Facility Discharge Basin name: Not reported
Facility Lat/Long: Not reported
Site X Coordinate: Not reported
Site X Coordinate: Not reported
Facility Lot number: Not reported
Facility Block number: Not reported
Permittee Name: Not reported
Permittee Address: Not reported
Permittee PO Box: Not reported
Permittee City,St,Zip: Not reported
Category Description: Construction Activity Stormwater (GP)
Date Permit Application Received: Not reported
Date Draft Permit Issued: Not reported
Date Final Permit Issued: Not reported
Date Final Permit Effective: 03/21/2012
Date Final Permit Expires: 02/28/2017
PI Number: 573961
Regional Office: Northern
Permit Category: Not reported

E23
NNE
1/4-1/2
0.256 mi.
1350 ft.

RESIDENCE
12 MISSION STREET
MONTCLAIR, NJ
Site 3 of 3 in cluster E

SPILLS S104866846
N/A

Relative:
Lower

NJ SPILL:
Facility ID: 72505
Case Number: 00-12-23-1822-50
Notify Type: Municipality
Date Received: 12/23/2000
Location: Other
Other Location: Not reported
Incident Date: 12/23/2000
Incident Time: 1740
A310 Letter: False
Ref. Code: 101
COMU: 0713
CAS Number: Not reported
Hazardous: No
Incident Location: Not reported
Facility Type: Residential
Facility Phone: Not reported
Substance(s): Not reported
Substance Type: Not reported
Substance Identity: Not reported
TCPA Chemical: Not reported
Hazrds Material: Not reported
Amnt Released: Not reported
Release VE: Not reported

Actual:
228 ft.

Map ID
Direction
Distance
Elevation

MAP FINDINGS

Site

Database(s)

EDR ID Number
EPA ID Number

RESIDENCE (Continued)

S104866846

Contained: Not reported
Release Type: Not reported
Incident Desc: Not reported
Status at Spill: Information REDACTED due to data corruption causing status reporting errors
NJ Spill Date: Not reported
NJ Spill Time: Not reported
NJ Spill Name: Not reported
NJ Spill Title: Not reported
NJ Spill Phone: Not reported
Other Date: Not reported
Other Time: Not reported
Other Name: Not reported
Other Title: Not reported
Other Phone: Not reported
Injuries: No
Public Exposure: No
Road Closed: No
Facility Evacuation: No
Receiving Water: Not reported
Public Evacuation: No
Police at Scene: No
Firemen at Scene: No
Contamination of: Land
Nature of Incident: Not reported
Wind Direction/Speed: 0
Assistance Requested: No
Memo. Of Understanding: No
Drill/trng Exercise: No
Operator: DEBBIE
Contact Name: Not reported
Caller Name: REDACTED
Caller Title: Not reported
Caller Address: Not reported
Caller City,St,Zip: Not reported
Caller Phone: Not reported
Responsible Party: Known
Responsible Party Name: Not reported
Responsible Party Contact: PATRICIA MCCLENDON
Responsible Party Title: Not reported
Responsible Party Telephone: Not reported
Responsible Party Street: 137 WALNUT STREET
Responsible Party Municipality: MONTCLAIR
Responsible Party State: NJ
Responsible Party Zip: Not reported
Responsible City,St,Zip: MONTCLAIR, NJ
Responsible Party County: ESSEX
Local Municipality: No
Local Municipality Name: Not reported
Local Municipality Title: Not reported
Local Municipality Phone: Not reported
Local Municipality Date: Not reported
Local Municipality Time: Not reported
Incident Name: Not reported
Incident Referred To: Not reported
Incident Region: Not reported
Incident Phone: Not reported

Map ID
Direction
Distance
Elevation

MAP FINDINGS

Site

Database(s)

EDR ID Number
EPA ID Number

RESIDENCE (Continued)

S104866846

Incident Date: Not reported
Comments: MVA CAUSED SPILL. CLEAN UP BY LOCAL HAZMAT AND LOCAL FD.
Date A310 Letter Printed: Not reported
Date Local Authority Was Notified: Not reported
Date Update: Not reported
Date Report Faxed to Local Authority: Not reported
Local Authority Notification Date: Not reported
Reporter Name: Not reported
Reporter Type: Not reported
Rep Received Date: Not reported
Reporter Title: Not reported
Reporter Orgzn: Not reported
Reporter Address: Not reported
Reporter City,St,Zip: Not reported
Reporter County: Not reported
Incident Type: Not reported
Incident Status: Not reported
Incident Category: Not reported
Incident Source: Not reported
Incident Address: Not reported
Incident Address 2: Not reported
Incident City,St,Zip: Not reported
Incident County: Not reported
DEP Requested: Not reported
Confidential: Not reported

24
NNW
1/4-1/2
0.257 mi.
1357 ft.

VACANT BLDG
61 ELM ST
MONTCLAIR, NJ

NJ Release S104446061
N/A

Relative:
Higher

NJ Release:
Facility ID: 14951
Case Number: 92-9-10-1648-04
Date Received: 09/10/1992
Nature of Incident: Facility
Operator: PAT
Incident Type: Not reported
Incident Location: Not reported
Location: Other
Other Location: Not reported
Contact Name: Not reported
Caller Name: REDACTED
Caller Title: Not reported
Caller Address: Not reported
Caller City,St,Zip: Not reported
Caller Telephone: Not reported
Facility Type: Residential
Facility Phone: Not reported
Incident Date: 09/09/1992
Incident Time: 1700
Substance(s): SOIL CONTAMINATED WITH GASOLINE
Substance Type: Solid
Substance Identity: Suspected
CAS Number: Not reported
A310 Letter: Yes
TCPA Chemical: No

Actual:
257 ft.

Map ID
Direction
Distance
Elevation

MAP FINDINGS

Site

Database(s)

EDR ID Number
EPA ID Number

VACANT BLDG (Continued)

S104446061

Hazrds Material: Yes
COMU: 0713
Ref. Code: 101
Amnt Released: UNK
Contained: No
Release Type: Continuous
Release VE: Not reported
Injuries: No
Public Exposure: No
Facility Evacuation: No
Police at Scene: No
Firemen at Scene: No
Contamination of: Land
Receiving Water: Not reported
Status at Spill: DURING SOIL PERCOLATION TESTS DISCOVERED POSSIBLE SOIL CONTAMINATION DUE TO ODORS.
NJ Spill Date: Not reported
NJ Spill Time: Not reported
NJ Spill Name: Not reported
NJ Spill Title: Not reported
NJ Spill Phone: Not reported
Other Date: Not reported
Other Time: Not reported
Other Name: Not reported
Other Title: Not reported
Other Telephone: Not reported
Public Evacuation: No
Assistance Requested: No
Wind Direction/Speed: Not reported
Local Municipality Notified: Not reported
Local Municipality Name: MONTCLAIR TOWN TWP
Local Municipality Title: DISP WYLES
Local Municipality Telephone: 201-744-1234
Local Municipality Date: 09/10/1992
Local Municipality Time: 1651
Incident Description: SOIL CONTAMINATION
Incident Name: Not reported
Incident Referred To: DRPSR
Incident Region: BFO-SA
Incident Telephone: Faxed,Mailed
Incident Date: 09/10/1992
Incident time: Not reported
Incident ITM: B
Comments: Not reported
Date A310 Letter Printed: Not reported
Date Local Authority Was Notified: Not reported
Date Updated: Not reported
Date Report Faxed to Local Authority: Not reported
Local Authority Notification Date: Not reported
Rep Receive Date: Not reported
Reporter Type: Not reported
Reporter Name: Not reported
Reporter Title: Not reported
Reporter Org: Not reported
Reporter Address: Not reported
Reporter City,St,Zip: Not reported
Reporter County: Not reported

Map ID
Direction
Distance
Elevation

MAP FINDINGS

Site

Database(s)

EDR ID Number
EPA ID Number

VACANT BLDG (Continued)

S104446061

Incident Status: Not reported
Incident Category: Not reported
Incident Source: Not reported
Incident Address: Not reported
Incident Address 2: Not reported
Incident City,St,Zip: Not reported
Incident County: Not reported
DEP Requested: Not reported
Confidential: Not reported
Notify Type: Not reported
Road Closed: Not reported
Direction: Not reported
Responsible Party: Known
Responsible Party Name: VACANT BLDG
Responsible Party Contact: Not reported
Responsible Party Title: Not reported
Responsible Party Phone: Not reported
Responsible Party Street: 61 ELM ST
Responsible Party County: ESSEX
Responsible Party City,St,Zip: MONTCLAIR, NJ
Memo. Of Understanding: Not reported
Drill/trng Exercise: Not reported
Hazardous: Not reported

F25
NNE
1/4-1/2
0.258 mi.
1364 ft.

13 NEW ST
MONTCLAIR TWP, NJ 07042
Site 1 of 2 in cluster F

SHWS S107911396
NJ Release N/A

Relative:
Higher

SHWS:
Site ID: 222407
Status: Closed
Home Owner: Yes
PI Number: 290498

Actual:
234 ft.

Detail As Of April 2012:
X Coord Site: Not reported
X Coord PI: Not reported
Y Coord Site: Not reported
Y Coord PI: Not reported

NJ Release:
Facility ID: 179617
Case Number: 06-03-15-1134-58
Date Received: 03/15/2006
Nature of Incident: Not reported
Operator: Not reported
Incident Type: Underground Storage Tank
Incident Location: AT
Location: Not reported
Other Location: Not reported
Contact Name: BRANDEN SMITH POA
Caller Name: Not reported
Caller Title: Not reported
Caller Address: Not reported
Caller City,St,Zip: Not reported
Caller Telephone: Not reported

Map ID
Direction
Distance
Elevation

MAP FINDINGS

Site

Database(s)

EDR ID Number
EPA ID Number

(Continued)

S107911396

Facility Type: Residential
Facility Phone: Not reported
Incident Date: 03/10/2006
Incident Time: Not reported
Substance(s): Not reported
Substance Type: Not reported
Substance Identity: Not reported
CAS Number: Not reported
A310 Letter: Not reported
TCPA Chemical: Not reported
Hazrds Material: Not reported
COMU: Not reported
Ref. Code: Not reported
Amnt Released: Not reported
Contained: Not reported
Release Type: Not reported
Release VE: Not reported
Injuries: No
Public Exposure: No
Facility Evacuation: No
Police at Scene: No
Firemen at Scene: No
Contamination of: Not reported
Receiving Water: Not reported
Status at Spill: Not reported
NJ Spill Date: Not reported
NJ Spill Time: Not reported
NJ Spill Name: Not reported
NJ Spill Title: Not reported
NJ Spill Phone: Not reported
Other Date: Not reported
Other Time: Not reported
Other Name: Not reported
Other Title: Not reported
Other Telephone: Not reported
Public Evacuation: No
Assistance Requested: Not reported
Wind Direction/Speed: Not reported
Local Municipality Notified: Not reported
Local Municipality Name: Not reported
Local Municipality Title: Not reported
Local Municipality Telephone: Not reported
Local Municipality Date: Not reported
Local Municipality Time: Not reported
Incident Description: Not reported
Incident Name: Not reported
Incident Referred To: Not reported
Incident Region: Not reported
Incident Telephone: Not reported
Incident Date: Not reported
Incident time: Not reported
Incident ITM: Not reported
Comments: Not reported
Date A310 Letter Printed: Not reported
Date Local Authority Was Notified: Not reported
Date Updated: Not reported
Date Report Faxed to Local Authority: Not reported

Map ID
Direction
Distance
Elevation

MAP FINDINGS

Site

Database(s)

EDR ID Number
EPA ID Number

(Continued)

S107911396

Local Authority Notification Date: Not reported
Rep Receive Date: 03/15/2006
Reporter Type: Citizen Complaint
Reporter Name: REDACTED
Reporter Title: REDACTED
Reporter Org: REDACTED
Reporter Address: Not reported
Reporter City,St,Zip: Not reported
Reporter County: Not reported
Incident Status: Terminated
Incident Category: Other
Incident Source: DOROTHY MARIE STEWART C/O
Incident Address: 413 WISCONSIN AVE UNIT C
Incident Address 2: OAK PARK
Incident City,St,Zip: Out Of State, IL 60302
Incident County: Out Of State
DEP Requested: No
Confidential: Not reported
Notify Type: Not reported
Road Closed: No
Direction: Not reported
Responsible Party: Not reported
Responsible Party Name: Not reported
Responsible Party Contact: Not reported
Responsible Party Title: Not reported
Responsible Party Phone: Not reported
Responsible Party Street: Not reported
Responsible Party County: Not reported
Responsible Party City,St,Zip: Not reported
Memo. Of Understanding: Not reported
Drill/trng Exercise: Not reported
Hazardous: Not reported

F26
NNE
1/4-1/2
0.258 mi.
1364 ft.

13 NEW ST
MONTCLAIR TWP, NJ 07042
Site 2 of 2 in cluster F

NJ Release S107913523
N/A

Relative:
Higher

NJ Release:
Facility ID: 186109
Case Number: 06-05-08-1436-41
Date Received: 05/08/2006
Nature of Incident: Not reported
Operator: Not reported
Incident Type: Underground Storage Tank
Incident Location: RESIDENCE
Location: Not reported
Other Location: Not reported
Contact Name: BRANDON SMITH
Caller Name: Not reported
Caller Title: Not reported
Caller Address: Not reported
Caller City,St,Zip: Not reported
Caller Telephone: Not reported
Facility Type: Residential
Facility Phone: Not reported
Incident Date: 05/02/2006

Actual:
234 ft.

Map ID
Direction
Distance
Elevation

MAP FINDINGS

Site

Database(s)

EDR ID Number
EPA ID Number

(Continued)

S107913523

Incident Time:	Not reported
Substance(s):	Not reported
Substance Type:	Not reported
Substance Identity:	Not reported
CAS Number:	Not reported
A310 Letter:	Not reported
TCPA Chemical:	Not reported
Hazrds Material:	Not reported
COMU:	Not reported
Ref. Code:	Not reported
Amnt Released:	Not reported
Contained:	Not reported
Release Type:	Not reported
Release VE:	Not reported
Injuries:	No
Public Exposure:	No
Facility Evacuation:	No
Police at Scene:	No
Firemen at Scene:	No
Contamination of:	Not reported
Receiving Water:	Not reported
Status at Spill:	Not reported
NJ Spill Date:	Not reported
NJ Spill Time:	Not reported
NJ Spill Name:	Not reported
NJ Spill Title:	Not reported
NJ Spill Phone:	Not reported
Other Date:	Not reported
Other Time:	Not reported
Other Name:	Not reported
Other Title:	Not reported
Other Telephone:	Not reported
Public Evacuation:	No
Assistance Requested:	Not reported
Wind Direction/Speed:	Not reported
Local Municipality Notified:	Not reported
Local Municipality Name:	Not reported
Local Municipality Title:	Not reported
Local Municipality Telephone:	Not reported
Local Municipality Date:	Not reported
Local Municipality Time:	Not reported
Incident Description:	Not reported
Incident Name:	Not reported
Incident Referred To:	Not reported
Incident Region:	Not reported
Incident Telephone:	Not reported
Incident Date:	Not reported
Incident time:	Not reported
Incident ITM:	Not reported
Comments:	Not reported
Date A310 Letter Printed:	Not reported
Date Local Authority Was Notified:	Not reported
Date Updated:	Not reported
Date Report Faxed to Local Authority:	Not reported
Local Authority Notification Date:	Not reported
Rep Receive Date:	05/08/2006
Reporter Type:	Other

Map ID
Direction
Distance
Elevation

MAP FINDINGS

Site

Database(s)

EDR ID Number
EPA ID Number

(Continued)

S107913523

Reporter Name: REDACTED
Reporter Title: REDACTED
Reporter Org: REDATED
Reporter Address: Not reported
Reporter City,St,Zip: Not reported
Reporter County: Not reported
Incident Status: Terminated
Incident Category: Other
Incident Source: DOROTHY STEWART
Incident Address: 413 WISCONSON AVE UNIT C
Incident Address 2: OAK PARK
Incident City,St,Zip: Out Of State, IL 60302
Incident County: Out Of State
DEP Requested: No
Confidential: Not reported
Notify Type: Not reported
Road Closed: No
Direction: Not reported
Responsible Party: Not reported
Responsible Party Name: Not reported
Responsible Party Contact: Not reported
Responsible Party Title: Not reported
Responsible Party Phone: Not reported
Responsible Party Street: Not reported
Responsible Party County: Not reported
Responsible Party City,St,Zip: Not reported
Memo. Of Understanding: Not reported
Drill/trng Exercise: Not reported
Hazardous: Not reported

27
NE
1/4-1/2
0.272 mi.
1436 ft.

BLOOMFIELD AVE
BLOOMFIELD TWP, NJ

NJ Release S107102757
N/A

Relative:
Lower

NJ Release:
Facility ID: 369272
Case Number: 10-10-21-0904-28
Date Received: 10/21/2010
Nature of Incident: Not reported
Operator: Not reported
Incident Type: Sewage
Incident Location: AREA OF
Location: Not reported
Other Location: Not reported
Contact Name: Not reported
Caller Name: Not reported
Caller Title: Not reported
Caller Address: Not reported
Caller City,St,Zip: Not reported
Caller Telephone: Not reported
Facility Type: Commercial
Facility Phone: Not reported
Incident Date: 10/04/2010
Incident Time: Not reported
Substance(s): Not reported
Substance Type: Not reported

Actual:
195 ft.

Map ID
Direction
Distance
Elevation

MAP FINDINGS

Site

Database(s)

EDR ID Number
EPA ID Number

(Continued)

S107102757

Substance Identity: Not reported
CAS Number: Not reported
A310 Letter: Not reported
TCPA Chemical: Not reported
Hazrds Material: Not reported
COMU: Not reported
Ref. Code: Not reported
Amnt Released: Not reported
Contained: Not reported
Release Type: Not reported
Release VE: Not reported
Injuries: No
Public Exposure: No
Facility Evacuation: No
Police at Scene: No
Firemen at Scene: No
Contamination of: Not reported
Receiving Water: Not reported
Status at Spill: Not reported
NJ Spill Date: Not reported
NJ Spill Time: Not reported
NJ Spill Name: Not reported
NJ Spill Title: Not reported
NJ Spill Phone: Not reported
Other Date: Not reported
Other Time: Not reported
Other Name: Not reported
Other Title: Not reported
Other Telephone: Not reported
Public Evacuation: No
Assistance Requested: Not reported
Wind Direction/Speed: Not reported
Local Municipality Notified: Not reported
Local Municipality Name: Not reported
Local Municipality Title: Not reported
Local Municipality Telephone: Not reported
Local Municipality Date: Not reported
Local Municipality Time: Not reported
Incident Description: Not reported
Incident Name: Not reported
Incident Referred To: Not reported
Incident Region: Not reported
Incident Telephone: Not reported
Incident Date: Not reported
Incident time: Not reported
Incident ITM: Not reported
Comments: Not reported
Date A310 Letter Printed: Not reported
Date Local Authority Was Notified: Not reported
Date Updated: Not reported
Date Report Faxed to Local Authority: Not reported
Local Authority Notification Date: Not reported
Rep Receive Date: 10/21/2010
Reporter Type: Other
Reporter Name: REDACTED
Reporter Title: REDACTED
Reporter Org: REDACTED

Map ID
Direction
Distance
Elevation

MAP FINDINGS

Site

Database(s)

EDR ID Number
EPA ID Number

(Continued)

S107102757

Reporter Address: Not reported
Reporter City,St,Zip: Not reported
Reporter County: Not reported
Incident Status: Terminated
Incident Category: Other
Incident Source: BAR -B QUE CHICKEN & RIBS & WENDYS
Incident Address: BLOOMFIELD AVE
Incident Address 2: Not reported
Incident City,St,Zip: Bloomfield Twp, NJ
Incident County: Essex
DEP Requested: No
Confidential: Not reported
Notify Type: Not reported
Road Closed: No
Direction: Not reported
Responsible Party: Not reported
Responsible Party Name: Not reported
Responsible Party Contact: Not reported
Responsible Party Title: Not reported
Responsible Party Phone: Not reported
Responsible Party Street: Not reported
Responsible Party County: Not reported
Responsible Party City,St,Zip: Not reported
Memo. Of Understanding: Not reported
Drill/trng Exercise: Not reported
Hazardous: Not reported

Facility ID: 662
Case Number: 88-02-03-0834
Date Received: 02/03/1988
Nature of Incident: Municipal
Operator: ROGER
Incident Type: Not reported
Incident Location: Not reported
Location: Transport
Other Location: Not reported
Contact Name: Not reported
Caller Name: REDACTED
Caller Title: Not reported
Caller Address: Not reported
Caller City,St,Zip: Not reported
Caller Telephone: Not reported
Facility Type: Residential
Facility Phone: Not reported
Incident Date: 02/03/1988
Incident Time: 0825
Substance(s): SODIUM CHLORITE SULFATE
Substance Type: Liquid
Substance Identity: Known
CAS Number: Not reported
A310 Letter: Not reported
TCPA Chemical: Not reported
Hazrds Material: No
COMU: 0702
Ref. Code: 001
Amnt Released: TANKER
Contained: Yes

Map ID
Direction
Distance
Elevation

MAP FINDINGS

Site

Database(s)

EDR ID Number
EPA ID Number

(Continued)

S107102757

Release Type: Terminated
Release VE: Not reported
Injuries: No
Public Exposure: Yes
Facility Evacuation: No
Police at Scene: Yes
Firemen at Scene: Not reported
Contamination of: Not reported
Receiving Water: Not reported
Status at Spill: Not reported
NJ Spill Date: 1988-02-03 00:00:00
NJ Spill Time: 0907
NJ Spill Name: JOANN
NJ Spill Title: NJSP OEM
NJ Spill Phone: 882-2000
Other Date: Not reported
Other Time: Not reported
Other Name: Not reported
Other Title: Not reported
Other Telephone: Not reported
Public Evacuation: No
Assistance Requested: Yes
Wind Direction/Speed: 0
Local Municipality Notified: Not reported
Local Municipality Name: Not reported
Local Municipality Title: Not reported
Local Municipality Telephone: Not reported
Local Municipality Date: Not reported
Local Municipality Time: Not reported
Incident Description: MATERIAL BOILED IN TANK,
Incident Name: HOPE
Incident Referred To: DEQ
Incident Region: ER1
Incident Telephone: OFFICE
Incident Date: 02/03/1988
Incident time: 0845
Incident ITM: Not reported
Incident Name: GARY ALLEN
Incident Referred To: Not reported
Incident Region: Not reported
Incident Telephone: OFFICE
Incident Date: 1988-02-03 00:00:00
Incident Time: 0905
Incident ITM: Not reported
Comments: Not reported
Date A310 Letter Printed: Not reported
Date Local Authority Was Notified: Not reported
Date Updated: Not reported
Date Report Faxed to Local Authority: Not reported
Local Authority Notification Date: Not reported
Rep Receive Date: Not reported
Reporter Type: Not reported
Reporter Name: Not reported
Reporter Title: Not reported
Reporter Org: Not reported
Reporter Address: Not reported
Reporter City, St, Zip: Not reported

Map ID
Direction
Distance
Elevation

MAP FINDINGS

Site

Database(s)

EDR ID Number
EPA ID Number

(Continued)

S107102757

Reporter County: Not reported
Incident Status: Not reported
Incident Category: Not reported
Incident Source: Not reported
Incident Address: Not reported
Incident Address 2: Not reported
Incident City,St,Zip: Not reported
Incident County: Not reported
DEP Requested: Not reported
Confidential: Not reported
Notify Type: Not reported
Road Closed: Not reported
Direction: Not reported
Responsible Party: Known
Responsible Party Name: CHEMICAL LEAMAN
Responsible Party Contact: Not reported
Responsible Party Title: Not reported
Responsible Party Phone: Not reported
Responsible Party Street: Not reported
Responsible Party County: Not reported
Responsible Party City,St,Zip: Not reported
Memo. Of Understanding: Not reported
Drill/trng Exercise: Not reported
Hazardous: Not reported

28
NNW
1/4-1/2
0.273 mi.
1439 ft.

57 ELM ST
MONTCLAIR TWP, NJ 07042

SPILLS S116211011
N/A

Relative:
Higher

NJ SPILL:
Facility ID: 418285
Case Number: 12-02-28-0909-29
Notify Type: Not reported
Date Received: 02/28/2012
Location: Not reported
Other Location: Not reported
Incident Date: 02/28/2012
Incident Time: Not reported
A310 Letter: Not reported
Ref. Code: Not reported
COMU: Not reported
CAS Number: Not reported
Hazardous: Not reported
Incident Location: AREA OF
Facility Type: Residential
Facility Phone: Not reported
Substance(s): Not reported
Substance Type: Not reported
Substance Identity: Not reported
TCPA Chemical: Not reported
Hazrds Material: Not reported
Amnt Released: Not reported
Release VE: Not reported
Contained: Not reported
Release Type: Not reported
Incident Desc: Not reported

Actual:
255 ft.

Map ID
Direction
Distance
Elevation

MAP FINDINGS

Site

Database(s)

EDR ID Number
EPA ID Number

(Continued)

S116211011

Status at Spill:	Not reported
NJ Spill Date:	Not reported
NJ Spill Time:	Not reported
NJ Spill Name:	Not reported
NJ Spill Title:	Not reported
NJ Spill Phone:	Not reported
Other Date:	Not reported
Other Time:	Not reported
Other Name:	Not reported
Other Title:	Not reported
Other Phone:	Not reported
Injuries:	No
Public Exposure:	No
Road Closed:	No
Facility Evacuation:	No
Receiving Water:	Not reported
Public Evacuation:	No
Police at Scene:	Yes
Firemen at Scene:	Yes
Contamination of:	Not reported
Nature of Incident:	Not reported
Wind Direction/Speed:	Not reported
Assistance Requested:	Not reported
Memo. Of Understanding:	Not reported
Drill/trng Exercise:	Not reported
Operator:	Not reported
Contact Name:	Not reported
Caller Name:	Not reported
Caller Title:	Not reported
Caller Address:	Not reported
Caller City,St,Zip:	Not reported
Caller Phone:	Not reported
Responsible Party:	Not reported
Responsible Party Name:	Not reported
Responsible Party Contact:	Not reported
Responsible Party Title:	Not reported
Responsible Party Telephone:	Not reported
Responsible Party Street:	Not reported
Responsible Party Municipality:	Not reported
Responsible Party State:	Not reported
Responsible Party Zip:	Not reported
Responsible City,St,Zip:	Not reported
Responsible Party County:	Not reported
Local Municipality:	Not reported
Local Municipality Name:	Not reported
Local Municipality Title:	Not reported
Local Municipality Phone:	Not reported
Local Municipality Date:	Not reported
Local Municipality Time:	Not reported
Incident Name:	Not reported
Incident Referred To:	Not reported
Incident Region:	Not reported
Incident Phone:	Not reported
Incident Date:	Not reported
Comments:	Not reported
Date A310 Letter Printed:	Not reported
Date Local Authority Was Notified:	Not reported

Map ID
Direction
Distance
Elevation

MAP FINDINGS

Site

Database(s)

EDR ID Number
EPA ID Number

(Continued)

S116211011

Date Update: Not reported
Date Report Faxed to Local Authority: Not reported
Local Authority Notification Date: Not reported
Reporter Name: REDACTED
Reporter Type: Municipal Rep.
Rep Received Date: 02/28/2012
Reporter Title: REDACTED
Reporter Orgzn: REDATED
Reporter Address: Not reported
Reporter City,St,Zip: Not reported
Reporter County: Not reported
Incident Type: Spill
Incident Status: Terminated
Incident Category: Other
Incident Source: UNKNOWN
Incident Address: Not reported
Incident Address 2: Not reported
Incident City,St,Zip: NJ
Incident County: Not reported
DEP Requested: No
Confidential: Not reported

G29
NE
1/4-1/2
0.273 mi.
1442 ft.

NJ TRANSIT BAY STREET STATION
PINE ST & BLOOMFIELD AVE
MONTCLAIR TOWNSHIP, NJ 07042
Site 1 of 3 in cluster G

SHWS S107495280
HIST HWS N/A
BROWNFIELDS

Relative:
Lower

SHWS:
Site ID: 85452
Status: Closed
Home Owner: No
PI Number: G000044443

Actual:
219 ft.

Detail As Of April 2012:
X Coord Site: Not reported
X Coord PI: Not reported
Y Coord Site: Not reported
Y Coord PI: Not reported

HIST SHWS:

Case Status: Active
Status Date: 1/26/2001
Case ID: G000044443
Contact: Bureau of Field Operations - Northern
Sub Section Label: A: Sites with On-Site Sources of Contamination
Site Municipality: 0713
Remedial Level Code: C1
Classification exception area dt: None
Classification exception area dt: Not reported
Deed Notice Status: None
Deed Notice Date: Not reported
Engineering Control Status: None
Engineering Control Date: Not reported
National Priorities List Status: Not reported
National Priorities List Date: Not reported
X Coordinate: 572417
Y Coordinate: 719204

Map ID
Direction
Distance
Elevation

MAP FINDINGS

Site

Database(s)

EDR ID Number
EPA ID Number

NJ TRANSIT BAY STREET STATION (Continued)

S107495280

Coordinate System: NJ State Plane (NAD83) - USFEET

BROWNFIELDS:

Price: Not reported
Assessed Value: Not reported
Property Size: Unknown
Annual Taxes: Not reported
Representative Address: Not reported
Representative City/State/Zip: Not reported
Submitter Name: Not reported
Submitter Address1: Not reported
Submitter Address2: Not reported
Submitter City: Not reported
Submitter State: Not reported
Submitter Zip: Not reported
Submitter Email: Not reported
Submitter Phone: Not reported
Transaction Type: Not reported
Transfer Type: Not reported
Site Number: 5921
X Coordinate: 572417
Y Coordinate: 719204
Coord: 572417:719204
AutolD: 4765
Ownership Type: Private
Ownership: Corporation
PStatus: DEP Case
PI Number: G000044443
CSL ID Number: Not reported
Owner Name: Not reported
Owner Address + Owner Street: Not reported
Owner City: Not reported
Owner State: Not reported
Owner Zip Code: Not reported
Owner County: Not reported
Owner Phone: 9999999999
Owner Fax: 9999999999
Owner Email: Not reported
Owner Organization: Not reported
Authorized Representative: Not reported
Auth Rep Relation to Owner: Not reported
Municipal Contact Name: Not reported
Municipal Contact Street: Not reported
Municipal Contact City: Not reported
Municipal Contact State: Not reported
Municipal Contact Zip Code: Not reported
Municipal Contact Phone: 9999999999
Municipal Contact Fax: 9999999999
Municipal Contact Email: Not reported
Department: Not reported
Municipal Contact Title: Not reported
Contact Relation to Owner: Not reported
Current Zoning: Not reported
Proposed Zoning: Not reported
Copy of Title Insurance: Not reported
Municode: 0713
Block: Not reported

Map ID
Direction
Distance
Elevation

MAP FINDINGS

Site

Database(s)

EDR ID Number
EPA ID Number

NJ TRANSIT BAY STREET STATION (Continued)

S107495280

Lot:	Not reported
Development Plan Completed:	Unknown
Market Study Completed:	Unknown
Current Activity:	Not reported
Current Operations:	Not reported
Prior Operations:	Not reported
Deed Restrictions:	Unknown
Easements:	Unknown
Buildings:	Not reported
Condition of Buildings:	Not reported
Square Footage:	Not reported
Total Buildable Space:	Not reported
Lease Price:	Not reported
Tax Certificate:	Unknown
Tax Lien:	Unknown
Other Liens/Judgements:	No
Traffic Study:	Unknown
Road Access:	Not reported
Waterfront Access:	Unknown
Airport Access:	Unknown
Public Transportation Access:	Unknown
Major Highway Name:	Not reported
Major Highway Interchange:	Not reported
Major Highway Miles Away:	Not reported
Local Highway Name:	Not reported
Local Highway Interchange:	Not reported
Local Highway Miles Away:	Not reported
Rail Type:	Not reported
Rail Name:	Not reported
Rail Station:	Not reported
Rail Miles Away:	Not reported
Public Water:	Unknown
Electric:	Unknown
Gas:	Unknown
Public Sewer:	Unknown
Telephone:	Unknown
Cable:	Unknown
Fiber Optics:	Unknown
Wetlands:	No
Sensitive Ecosystems/Habitats:	No
Endangered Species:	No
Historic/Archeological Site:	No
100 Year Flood Plain:	No
500 Year Flood Plain:	No
Environmental Report Copies:	Yes
List Containing Site:	Not reported
Preliminary Assessment:	No
Site Investigation:	No
Remedial Investigation:	No
Remedial Action Workplan:	No
Voluntary Cleanup Program:	No
Environmental Litigation:	No
Remediation In Progress:	Yes
Remediation Estimated Complete Date:	Not reported
Regulatory sign-off:	No
Regulatory Sign-Off Description:	Not reported
Other Incentives:	No

Map ID
 Direction
 Distance
 Elevation

MAP FINDINGS

Site

Database(s)

EDR ID Number
 EPA ID Number

NJ TRANSIT BAY STREET STATION (Continued)

S107495280

Low Interest Rates:	No
HDSRF Grants:	No
TIF:	No
HDSRF Loans:	No
USA Loans:	No
USA Grants:	No
Designated Redevelopment Area:	No
Environmental Opportunity Zone:	No
Tax Rebate or Abatement:	No
Empowerment Zone (Federal):	No
Urban Coordinating Council Neighborhood:	No
Enterprise Community (Federal):	No
Urban Enterprise Zone:	No
Additional Comments:	1) Assigned to Program,1/26/2001 2) C1: No Formal Design - Source Known or Identified-Potential GW Contamination established 2/15/2001
County_int_FK:	7
Municipality_int_FK:	214
Planning Area Designation:	Planning Area 1
Authorized Representative Email:	Not reported
Authorized Representative Phone:	9999999999
General Comments:	Not reported

G30
NE
 1/4-1/2
 0.273 mi.
 1442 ft.

MONTCLAIR MEWS
BLOOMFIELD AVE & PINE ST
MONTCLAIR TWP, NJ 07042
Site 2 of 3 in cluster G

HIST LUST **U002156997**
UST **N/A**
NJ Release

Relative:
Lower

LUST HIST:
 Case ID: 93-08-09-1337
 Lead Program Assigned: Bureau of Field Operations - Initial Notice Section
Facility Status: Case Awaiting Assignment
 UST ID: 0249456
 TMS Number: Not reported
 Remedial Level: Not reported
 Case Manager: Not reported
 Facility Phone: Not reported
 No Further Action: Not reported
 RAW Approved: Not reported
 CEA: Not reported
 Date CEA Lifted: Not reported
 Dead Notice: Not reported

Actual:
219 ft.

UST:
 Facility ID: 024945
 Owner Name: Not Identified Not Identified
 Organization: Not Identified
 Contact Type(UST Reg): Facility Operator
 Contact Address (UST Reg): Not reported
 Contact Address 2 (UST Reg): Not reported
 Contact City,St,Zip (UST Reg): Not reported
 Owner Name: MARK VANSELOUS
 Organization: K HOVNANIAN CO OF N J
 Contact Type(UST Reg): Tank Owner
 Contact Address (UST Reg): 10 HIGHWAY 35
 Contact Address 2 (UST Reg): PO BOX 500
 Contact City,St,Zip (UST Reg): Red Bank, NJ 07701

Map ID
Direction
Distance
Elevation

MAP FINDINGS

Site

Database(s)

EDR ID Number
EPA ID Number

MONTCLAIR MEWS (Continued)

U002156997

Tanks:

Tank Id: TANK-1
Tank Number: A001
Tank Status: Removed
Tank Status Date: 09/08/1993
Install Date: 01/01/1966
Tank Contents: Medium Diesel Fuel (No. 2-D)
Tank Size: 10000
Tank Compliance: No
Overfill: No
Compliance Monitoring?: No
Overfill Protection: No
Spill Containment: No
Tank Wellhead Protection: Not reported
Tankpipe Tank / Pipe: Pipe
Tankpipe Construction Type: Bare steel
Tankpipe Tank / Pipe: Tank
Tankpipe Construction Type: Bare steel

Tank Monitor Data:

Monitor Tank / Pipe: Pipe
Monitor Type: None
Monitor Tank / Pipe: Tank
Monitor Type: None

Tank Id: TANK-2
Tank Number: A002
Tank Status: Removed
Tank Status Date: 09/08/1993
Install Date: 01/01/1966
Tank Contents: Medium Diesel Fuel (No. 2-D)
Tank Size: 10000
Tank Compliance: No
Overfill: No
Compliance Monitoring?: No
Overfill Protection: No
Spill Containment: No
Tank Wellhead Protection: Not reported
Tankpipe Tank / Pipe: Pipe
Tankpipe Construction Type: Bare steel
Tankpipe Tank / Pipe: Tank
Tankpipe Construction Type: Bare steel

Tank Monitor Data:

Monitor Tank / Pipe: Pipe
Monitor Type: None
Monitor Tank / Pipe: Tank
Monitor Type: None

NJ Release:

Facility ID: 13438
Case Number: 93-8-9-1337-22
Date Received: 08/09/1993
Nature of Incident: Facility
Operator: ROGER
Incident Type: Not reported

Map ID
Direction
Distance
Elevation

MAP FINDINGS

Site

Database(s)

EDR ID Number
EPA ID Number

MONTCLAIR MEWS (Continued)

U002156997

Incident Location:	Not reported
Location:	Facility
Other Location:	Not reported
Contact Name:	Not reported
Caller Name:	REDACTED
Caller Title:	Not reported
Caller Address:	Not reported
Caller City,St,Zip:	Not reported
Caller Telephone:	Not reported
Facility Type:	Industrial
Facility Phone:	Not reported
Incident Date:	08/09/1993
Incident Time:	1330
Substance(s):	OIL FUEL #2
Substance Type:	Liquid
Substance Identity:	Known
CAS Number:	Not reported
A310 Letter:	Yes
TCPA Chemical:	No
Hazrds Material:	Yes
COMU:	0713
Ref. Code:	101
Amnt Released:	UNKNOWN
Contained:	Yes
Release Type:	Terminated
Release VE:	Not reported
Injuries:	No
Public Exposure:	No
Facility Evacuation:	No
Police at Scene:	No
Firemen at Scene:	No
Contamination of:	Land
Receiving Water:	Not reported
Status at Spill:	2-2,000 GALS USTS REMOVED SOIL CONTAMINATION DISCOVERED. CLEAN UP IS IN PROGRESS.
NJ Spill Date:	Not reported
NJ Spill Time:	Not reported
NJ Spill Name:	Not reported
NJ Spill Title:	Not reported
NJ Spill Phone:	Not reported
Other Date:	Not reported
Other Time:	Not reported
Other Name:	Not reported
Other Title:	Not reported
Other Telephone:	Not reported
Public Evacuation:	No
Assistance Requested:	No
Wind Direction/Speed:	Not reported
Local Municipality Notified:	Not reported
Local Municipality Name:	MONTCLAIR TOWN TWP
Local Municipality Title:	OPR FAGAN
Local Municipality Telephone:	201-744-1234
Local Municipality Date:	08/09/1993
Local Municipality Time:	1341
Incident Description:	L.U.S.T.
Incident Name:	Not reported
Incident Referred To:	DRPSR

Map ID
 Direction
 Distance
 Elevation

MAP FINDINGS

Site

Database(s)

EDR ID Number
 EPA ID Number

MONTCLAIR MEWS (Continued)

U002156997

Incident Region: BFO-SA
 Incident Telephone: Faxed
 Incident Date: 08/09/1993
 Incident time: Not reported
 Incident ITM: T
 Comments: Not reported
 Date A310 Letter Printed: Not reported
 Date Local Authority Was Notified: Not reported
 Date Updated: Not reported
 Date Report Faxed to Local Authority: Not reported
 Local Authority Notification Date: Not reported
 Rep Receive Date: Not reported
 Reporter Type: Not reported
 Reporter Name: Not reported
 Reporter Title: Not reported
 Reporter Org: Not reported
 Reporter Address: Not reported
 Reporter City,St,Zip: Not reported
 Reporter County: Not reported
 Incident Status: Not reported
 Incident Category: Not reported
 Incident Source: Not reported
 Incident Address: Not reported
 Incident Address 2: Not reported
 Incident City,St,Zip: Not reported
 Incident County: Not reported
 DEP Requested: Not reported
 Confidential: Not reported
 Notify Type: Not reported
 Road Closed: Not reported
 Direction: Not reported
 Responsible Party: Known
 Responsible Party Name: MONTCLAIR MEWS
 Responsible Party Contact: ANDREW CONFORTINI
 Responsible Party Title: CONSULT
 Responsible Party Phone: Not reported
 Responsible Party Street: BLOOMFIELD AVE & PIN
 Responsible Party County: ESSEX
 Responsible Party City,St,Zip: MONTCLAIR, NJ
 Memo. Of Understanding: Not reported
 Drill/trng Exercise: Not reported
 Hazardous: Not reported

G31
NE
 1/4-1/2
 0.273 mi.
 1442 ft.

NJ TRANSIT BAY STREET STATION
PINE ST & BLOOMFIELD AVE
MONTCLAIR, NJ 07042
Site 3 of 3 in cluster G

VCP S106763151
N/A

Relative:
Lower

VCP:
 Incident Number: 00-06-21-1500-36
 MOA Execution Date: 01/26/2001
 Type Of Vcp File: HISTORICAL
 Pi Number: Not reported
 Case Type(Case Type): Not reported
 Case Contact: Department Not reported
 Case Contact Name: Not reported
 Case Contact: Organization Township of Montclair

Actual:
219 ft.

Map ID
Direction
Distance
Elevation

MAP FINDINGS

Site

Database(s)

EDR ID Number
EPA ID Number

NJ TRANSIT BAY STREET STATION (Continued)

S106763151

Case Contact: Address: Line1 Not reported
Case Contact: Address: Line2 Not reported
Case Contact: Address: Line3 Not reported
Case Contact City,St,Zip: Not reported

H32
ENE
1/4-1/2
0.275 mi.
1450 ft.

SHELL OIL CO
115 BLOOMFIELD AVE
MONTCLAIR, NJ 07042
Site 1 of 4 in cluster H

RCRA NonGen / NLR **1000456864**
HIST HWS **NJD986594083**
HIST LUST
UST
SPILLS
BROWNFIELDS

Relative:
Lower

RCRA NonGen / NLR:

Actual:
223 ft.

Date form received by agency: 01/01/2007
Facility name: SHELL OIL CO
Facility address: 115 BLOOMFIELD AVE
MONTCLAIR, NJ 070424722
EPA ID: NJD986594083
Mailing address: PO BOX 2099
HOUSTON, NJ 772522099
Contact: SONDR A BIENVENU
Contact address: PO BOX 2099
HOUSTON, NJ 772522099
Contact country: US
Contact telephone: (713) 241-2258
Contact email: Not reported
EPA Region: 02
Classification: Non-Generator
Description: Handler: Non-Generators do not presently generate hazardous waste

Owner/Operator Summary:

Owner/operator name: MOTIVA ENTERPRISES LLC
Owner/operator address: PO BOX 4540
HOUSTON, TX 77210
Owner/operator country: US
Owner/operator telephone: (713) 241-2258
Legal status: Private
Owner/Operator Type: Operator
Owner/Op start date: Not reported
Owner/Op end date: Not reported

Owner/operator name: MOTIVA ENTERPRISES LLC
Owner/operator address: PO BOX 4540
HOUSTON, TX 77210
Owner/operator country: US
Owner/operator telephone: (713) 241-2258
Legal status: Private
Owner/Operator Type: Owner
Owner/Op start date: Not reported
Owner/Op end date: Not reported

Handler Activities Summary:

U.S. importer of hazardous waste: No
Mixed waste (haz. and radioactive): No
Recycler of hazardous waste: No
Transporter of hazardous waste: No
Treater, storer or disposer of HW: No

Map ID
Direction
Distance
Elevation

MAP FINDINGS

Site

Database(s)

EDR ID Number
EPA ID Number

SHELL OIL CO (Continued)

1000456864

Underground injection activity: No
On-site burner exemption: No
Furnace exemption: No
Used oil fuel burner: No
Used oil processor: No
User oil refiner: No
Used oil fuel marketer to burner: No
Used oil Specification marketer: No
Used oil transfer facility: No
Used oil transporter: No

Historical Generators:

Date form received by agency: 01/01/2006
Facility name: SHELL OIL CO
Classification: Not a generator, verified

Date form received by agency: 09/08/2004
Facility name: SHELL OIL CO
Classification: Not a generator, verified

Date form received by agency: 11/13/1998
Facility name: SHELL OIL CO
Classification: Small Quantity Generator

Violation Status: No violations found

HIST SHWS:

Case Status: Active
Status Date: 2/6/2002
Case ID: 012157
Contact: BSCM
Sub Section Label: A: Sites with On-Site Sources of Contamination
Site Municipality: 0713
Remedial Level Code: C2
Classification exception area dt: None
Classification exception area dt: Not reported
Deed Notice Status: None
Deed Notice Date: Not reported
Engineering Control Status: None
Engineering Control Date: Not reported
National Priorities List Status: Not reported
National Priorities List Date: Not reported
X Coordinate: 572320
Y Coordinate: 719300
Coordinate System: NJ State Plane (NAD83) - USFEET

LUST HIST:

Case ID: 01-09-04-1333-07
Lead Program Assigned: Bureau of Underground Storage Tanks
Facility Status: Assigned to a Program
UST ID: 0121574
TMS Number: Not reported
Remedial Level: Site has confirmed soil and ground water contamination.
Case Manager: Erick Kinsel
Facility Phone: (609) 292-8723
No Further Action: Not reported
RAW Approved: Not reported

Map ID
Direction
Distance
Elevation

MAP FINDINGS

Site

Database(s)

EDR ID Number
EPA ID Number

SHELL OIL CO (Continued)

1000456864

CEA: Not reported
Date CEA Lifted: Not reported
Dead Notice: Not reported

UST:

Facility ID: 012157
Owner Name: PARIKH BALMUKUND
Organization: MONTCLAIR FOOD & FUEL INC
Contact Type(UST Reg): Facility Operator
Contact Address (UST Reg): 115 BLOOMFIELD AVE
Contact Address 2 (UST Reg): Not reported
Contact City,St,Zip (UST Reg): Montclair, NJ 07042
Owner Name: KAREN DILLEY
Organization: NJLG UST 1 LLC
Contact Type(UST Reg): Tank Owner
Contact Address (UST Reg): 702 HAMILTON ST - SUITE 203
Contact Address 2 (UST Reg): C/O LEHIGH GAS CORP
Contact City,St,Zip (UST Reg): ALLENTOWN, PA 18101

Tanks:

Tank Id: TANK-1
Tank Number: 1
Tank Status: Removed
Tank Status Date: 01/01/1989
Install Date: 01/01/1987
Tank Contents: Waste Oil
Tank Size: 500
Tank Compliance: No
Overfill: No
Compliance Monitoring?: No
Overfill Protection: No
Spill Containment: No
Tank Wellhead Protection: Not reported
Tankpipe Tank / Pipe: Pipe
Tankpipe Construction Type: Fiberglass-reinforced plastic
Tankpipe Tank / Pipe: Tank
Tankpipe Construction Type: Fiberglass-reinforced plastic

Tank Monitor Data:

Monitor Tank / Pipe: Pipe
Monitor Type: None
Monitor Tank / Pipe: Tank
Monitor Type: None

Tank Id: TANK-2
Tank Number: 2
Tank Status: Removed
Tank Status Date: 04/02/2013
Install Date: 01/01/1987
Tank Contents: Unleaded Gasoline
Tank Size: 10000
Tank Compliance: Yes
Overfill: Yes
Compliance Monitoring?: Yes
Overfill Protection: Yes

Map ID
Direction
Distance
Elevation

MAP FINDINGS

Site

Database(s)

EDR ID Number
EPA ID Number

SHELL OIL CO (Continued)

1000456864

Spill Containment: Yes
Tank Wellhead Protection: No
Tankpipe Tank / Pipe: Pipe
Tankpipe Construction Type: Fiberglass-reinforced plastic
Tankpipe Tank / Pipe: Tank
Tankpipe Construction Type: Fiberglass-reinforced plastic

Tank Monitor Data:
Monitor Tank / Pipe: Pipe
Monitor Type: In-line electronic pressure monitor
Monitor Tank / Pipe: Tank
Monitor Type: In-tank(automatic)monitoring

Tank Id: TANK-3
Tank Number: 3
Tank Status: Removed
Tank Status Date: 04/02/2013
Install Date: 01/01/1987
Tank Contents: Unleaded Gasoline
Tank Size: 10000
Tank Compliance: Yes
Overfill: Yes
Compliance Monitoring?: Yes
Overfill Protection: Yes
Spill Containment: Yes
Tank Wellhead Protection: Not reported
Tankpipe Tank / Pipe: Pipe
Tankpipe Construction Type: Fiberglass-reinforced plastic
Tankpipe Tank / Pipe: Tank
Tankpipe Construction Type: Fiberglass-reinforced plastic

Tank Monitor Data:
Monitor Tank / Pipe: Pipe
Monitor Type: In-line electronic pressure monitor
Monitor Tank / Pipe: Tank
Monitor Type: In-tank(automatic)monitoring

Tank Id: TANK-4
Tank Number: 4
Tank Status: Removed
Tank Status Date: 04/02/2013
Install Date: 01/01/1987
Tank Contents: Unleaded Gasoline
Tank Size: 10000
Tank Compliance: Yes
Overfill: Yes
Compliance Monitoring?: Yes
Overfill Protection: Yes
Spill Containment: Yes
Tank Wellhead Protection: Not reported
Tankpipe Tank / Pipe: Pipe
Tankpipe Construction Type: Fiberglass-reinforced plastic
Tankpipe Tank / Pipe: Tank
Tankpipe Construction Type: Fiberglass-reinforced plastic

Tank Monitor Data:
Monitor Tank / Pipe: Pipe

Map ID
Direction
Distance
Elevation

MAP FINDINGS

Site

Database(s)

EDR ID Number
EPA ID Number

SHELL OIL CO (Continued)

1000456864

Monitor Type: In-line electronic pressure monitor
Monitor Tank / Pipe: Tank
Monitor Type: In-tank(automatic)monitoring

Tank Id: TANK-49728
Tank Number: 5
Tank Status: Removed
Tank Status Date: 04/04/2013
Install Date: 01/01/1944
Tank Contents: Waste Oil
Tank Size: 325
Tank Compliance: No
Overfill: Not reported
Compliance Monitoring?: No
Overfill Protection: Not reported
Spill Containment: Not reported
Tank Wellhead Protection: Not reported
Tankpipe Tank / Pipe: Pipe
Tankpipe Construction Type: Bare steel
Tankpipe Tank / Pipe: Tank
Tankpipe Construction Type: Bare steel

Tank Monitor Data:
Monitor Tank / Pipe: Pipe
Monitor Type: None
Monitor Tank / Pipe: Tank
Monitor Type: None

Tank Id: TANK-49729
Tank Number: 6
Tank Status: In-use
Tank Status Date: 04/23/2013
Install Date: 04/23/2013
Tank Contents: Unleaded Gasoline
Tank Size: 10000
Tank Compliance: Yes
Overfill: Yes
Compliance Monitoring?: Yes
Overfill Protection: Yes
Spill Containment: Yes
Tank Wellhead Protection: Not reported
Tankpipe Tank / Pipe: Pipe
Tankpipe Construction Type: Fiberglass-reinforced plastic
Tankpipe Tank / Pipe: Tank
Tankpipe Construction Type: Fiberglass-reinforced plastic

Tank Monitor Data:
Monitor Tank / Pipe: Pipe
Monitor Type: Automatic line leak detector
Monitor Tank / Pipe: Pipe
Monitor Type: Tightness Test
Monitor Tank / Pipe: Tank
Monitor Type: In-tank(automatic)monitoring

Tank Id: TANK-49730

Map ID
Direction
Distance
Elevation

MAP FINDINGS

Site

Database(s)

EDR ID Number
EPA ID Number

SHELL OIL CO (Continued)

1000456864

Tank Number: 7
Tank Status: In-use
Tank Status Date: 04/23/2013
Install Date: 04/23/2013
Tank Contents: Unleaded Gasoline
Tank Size: 5000
Tank Compliance: Yes
Overfill: Yes
Compliance Monitoring?: Yes
Overfill Protection: Yes
Spill Containment: Yes
Tank Wellhead Protection: Not reported
Tankpipe Tank / Pipe: Pipe
Tankpipe Construction Type: Fiberglass-reinforced plastic
Tankpipe Tank / Pipe: Tank
Tankpipe Construction Type: Fiberglass-reinforced plastic

Tank Monitor Data:
Monitor Tank / Pipe: Pipe
Monitor Type: Automatic line leak detector
Monitor Tank / Pipe: Pipe
Monitor Type: Tightness Test
Monitor Tank / Pipe: Tank
Monitor Type: In-tank(automatic)monitoring

Tank Id: TANK-49731
Tank Number: 8
Tank Status: In-use
Tank Status Date: 04/23/2013
Install Date: 04/23/2013
Tank Contents: Medium Diesel Fuel (No. 2-D)
Tank Size: 7000
Tank Compliance: Yes
Overfill: Yes
Compliance Monitoring?: Yes
Overfill Protection: Yes
Spill Containment: Yes
Tank Wellhead Protection: Not reported
Tankpipe Tank / Pipe: Pipe
Tankpipe Construction Type: Fiberglass-reinforced plastic
Tankpipe Tank / Pipe: Tank
Tankpipe Construction Type: Fiberglass-reinforced plastic

Tank Monitor Data:
Monitor Tank / Pipe: Pipe
Monitor Type: Automatic line leak detector
Monitor Tank / Pipe: Pipe
Monitor Type: Tightness Test
Monitor Tank / Pipe: Tank
Monitor Type: In-tank(automatic)monitoring

NJ SPILL:
Facility ID: 84224
Case Number: 01-09-04-1333-07
Notify Type: Other
Date Received: 09/04/2001
Location: Facility

Map ID
Direction
Distance
Elevation

MAP FINDINGS

Site

Database(s)

EDR ID Number
EPA ID Number

SHELL OIL CO (Continued)

1000456864

Other Location: Not reported
Incident Date: 09/04/2001
Incident Time: Not reported
A310 Letter: True
Ref. Code: 101
COMU: 0713
CAS Number: Not reported
Hazardous: No
Incident Location: Not reported
Facility Type: Commercial
Facility Phone: Not reported
Substance(s): Not reported
Substance Type: Not reported
Substance Identity: Not reported
TCPA Chemical: Not reported
Hazrds Material: Not reported
Amnt Released: Not reported
Release VE: Not reported
Contained: Not reported
Release Type: Not reported
Incident Desc: Not reported
Status at Spill: 3/10000 GAL USTS SHOW CONTAMINATION IN GROUNDWATER. INVESTIGATION CONTINUING.

NJ Spill Date: Not reported
NJ Spill Time: Not reported
NJ Spill Name: Not reported
NJ Spill Title: Not reported
NJ Spill Phone: Not reported
Other Date: Not reported
Other Time: Not reported
Other Name: Not reported
Other Title: Not reported
Other Phone: Not reported
Injuries: No
Public Exposure: No
Road Closed: No
Facility Evacuation: No
Receiving Water: Not reported
Public Evacuation: No
Police at Scene: No
Firemen at Scene: No
Contamination of: Land
Nature of Incident: Not reported
Wind Direction/Speed: 0
Assistance Requested: No
Memo. Of Understanding: No
Drill/trng Exercise: No
Operator: PAT
Contact Name: Not reported
Caller Name: REDACTED
Caller Title: Not reported
Caller Address: Not reported
Caller City,St,Zip: Not reported
Caller Phone: Not reported
Responsible Party: Known
Responsible Party Name: EQUIVA SERVICES LLC
Responsible Party Contact: LAUREN BROOKER

Map ID
Direction
Distance
Elevation

MAP FINDINGS

Site

Database(s)

EDR ID Number
EPA ID Number

SHELL OIL CO (Continued)

1000456864

Responsible Party Title: Not reported
Responsible Party Telephone: 845-838-7625
Responsible Party Street: PO BOX 509
Responsible Party Municipality: BEACON
Responsible Party State: NY
Responsible Party Zip: 12508
Responsible City,St,Zip: BEACON, NY
Responsible Party County: Not reported
Local Municipality: No
Local Municipality Name: Not reported
Local Municipality Title: Not reported
Local Municipality Phone: Not reported
Local Municipality Date: Not reported
Local Municipality Time: Not reported
Incident Name: Not reported
Incident Referred To: Not reported
Incident Region: Not reported
Incident Phone: Not reported
Incident Date: Not reported
Comments: Not reported
Date A310 Letter Printed: Not reported
Date Local Authority Was Notified: Not reported
Date Update: Not reported
Date Report Faxed to Local Authority: Not reported
Local Authority Notification Date: Not reported
Reporter Name: Not reported
Reporter Type: Not reported
Rep Received Date: Not reported
Reporter Title: Not reported
Reporter Orgzn: Not reported
Reporter Address: Not reported
Reporter City,St,Zip: Not reported
Reporter County: Not reported
Incident Type: Not reported
Incident Status: Not reported
Incident Category: Not reported
Incident Source: Not reported
Incident Address: Not reported
Incident Address 2: Not reported
Incident City,St,Zip: Not reported
Incident County: Not reported
DEP Requested: Not reported
Confidential: Not reported

BROWNFIELDS:

Price: Not reported
Assessed Value: \$250,000 to \$1,000,000
Property Size: .25 ? 1
Annual Taxes: 16,111.50
Representative Address: Not reported
Representative City/State/Zip: Not reported
Submitter Name: Not reported
Submitter Address1: Not reported
Submitter Address2: Not reported
Submitter City: Not reported
Submitte rState: Not reported
Submitter Zip: Not reported

Map ID
Direction
Distance
Elevation

MAP FINDINGS

Site

Database(s)

EDR ID Number
EPA ID Number

SHELL OIL CO (Continued)

1000456864

Submitter Email:	Not reported
Submitter Phone:	Not reported
Transaction Type:	Not reported
Transfer Type:	Not reported
Site Number:	3074
X Coordinate:	572247.91
Y Coordinate:	719292.95
Coord:	572247.91:719292.95
AutoID:	2033
Ownership Type:	Private
Ownership:	Corporation
PStatus:	Nominated
PI Number:	Not reported
CSL ID Number:	Not reported
Owner Name:	xx xx
Owner Address + Owner Street:	PO Box 4369
Owner City:	Houston
Owner State:	TX
Owner Zip Code:	77210
Owner County:	Not reported
Owner Phone:	9735094954
Owner Fax:	9999999999
Owner Email:	kkadus@yahoo.com
Owner Organization:	Whitfield,K. Est % Equiva Serv. LLC
Authorized Representative:	Karen Kadus
Auth Rep Relation to Owner:	n/a
Municipal Contact Name:	Karen Kadus
Municipal Contact Street:	205 Claremont Avenue, 2nd Floor
Municipal Contact City:	Montclair
Municipal Contact State:	NJ
Municipal Contact Zip Code:	07042
Municipal Contact Phone:	9735094954
Municipal Contact Fax:	9999999999
Municipal Contact Email:	kkadus@yahoo.com
Department:	Township of Montclair
Municipal Contact Title:	Office Of Planning
Contact Relation to Owner:	n/a
Current Zoning:	Commercial
Proposed Zoning:	Not reported
Copy of Title Insurance:	Not reported
Municode:	0713
Block:	4202
Lot:	1
Development Plan Completed:	Unknown
Market Study Completed:	Unknown
Current Activity:	Under used (not fully used)
Current Operations:	Gas Station and small convenience store.
Prior Operations:	unknown
Deed Restrictions:	No
Easements:	Unknown
Buildings:	1
Condition of Buildings:	Fair to Good
Square Footage:	26223SF
Total Buildable Space:	xx
Lease Price:	Not reported
Tax Certificate:	No
Tax Lien:	Unknown

Map ID
Direction
Distance
Elevation

MAP FINDINGS

Site

Database(s)

EDR ID Number
EPA ID Number

SHELL OIL CO (Continued)

1000456864

Other Liens/Judgements:	Unknown
Traffic Study:	Unknown
Road Access:	4-Lane
Waterfront Access:	No
Airport Access:	Unknown
Public Transportation Access:	Yes
Major Highway Name:	Not reported
Major Highway Interchange:	Not reported
Major Highway Miles Away:	Not reported
Local Highway Name:	Not reported
Local Highway Interchange:	Not reported
Local Highway Miles Away:	Not reported
Rail Type:	Commuter
Rail Name:	Boonton
Rail Station:	Bay Street Station
Rail Miles Away:	0.15
Public Water:	Yes
Electric:	Yes
Gas:	Yes
Public Sewer:	Yes
Telephone:	Yes
Cable:	Yes
Fiber Optics:	Unknown
Wetlands:	Unknown
Sensitive Ecosystems/Habitats:	Unknown
Endangered Species:	Unknown
Historic/Archeological Site:	Unknown
100 Year Flood Plain:	Unknown
500 Year Flood Plain:	Unknown
Environmental Report Copies:	Unknown
List Containing Site:	Not reported
Preliminary Assessment:	Unknown
Site Investigation:	Unknown
Remedial Investigation:	Unknown
Remedial Action Workplan:	Unknown
Voluntary Cleanup Program:	Unknown
Environmental Litigation:	Unknown
Remediation In Progress:	Unknown
Remediation Estimated Complete Date:	Not reported
Regulatory sign-off:	Unknown
Regulatory Sign-Off Description:	Not reported
Other Incentives:	No
Low Interest Rates:	No
HDSRF Grants:	No
TIF:	No
HDSRF Loans:	No
USA Loans:	No
USA Grants:	No
Designated Redevelopment Area:	No
Environmental Opportunity Zone:	No
Tax Rebate or Abatement:	No
Empowerment Zone (Federal):	No
Urban Coordinating Council Neighborhood:	No
Enterprise Community (Federal):	No
Urban Enterprise Zone:	No
Additional Comments:	Not reported
County_int_FK:	7

Map ID
Direction
Distance
Elevation

MAP FINDINGS

Site

Database(s)

EDR ID Number
EPA ID Number

SHELL OIL CO (Continued)

1000456864

Municipality_int_FK: 214
Planning Area Designation: Planning Area 1
Authorized Representative Email: Not reported
Authorized Representative Phone: 9999999999
General Comments: gas station ans small store

H33
ENE
1/4-1/2
0.275 mi.
1450 ft.

**MONTCLAIR BLOOMFIELD FORD
15 BLOOMFIELD AVE
MONTCLAIR, NJ 07042**

**HIST LUST S104006148
SPILLS N/A**

Site 2 of 4 in cluster H

**Relative:
Lower**

LUST HIST:

Case ID: 99-07-19-1646-22
Lead Program Assigned: Bureau of Field Operations - Initial Notice Section
Facility Status: Site Issued Letter of No Further Action for Area(s) Of Concern
UST ID: Not reported
TMS Number: Not reported
Remedial Level: Site has 1 area of concern with 1 media of concern.
Case Manager: Robert Posey
Facility Phone: (609) 777-1911
No Further Action: 7/27/2000 0:00:00
RAW Approved: Not reported
CEA: Not reported
Date CEA Lifted: Not reported
Dead Notice: Not reported

**Actual:
223 ft.**

NJ SPILL:

Facility ID: 46498
Case Number: 99-07-19-1646-22
Notify Type: Other
Date Received: 07/19/1999
Location: Other
Other Location: Not reported
Incident Date: 03/15/1986
Incident Time: Not reported
A310 Letter: True
Ref. Code: 101
COMU: 0713
CAS Number: Not reported
Hazardous: No
Incident Location: Not reported
Facility Type: Commercial
Facility Phone: 973-746-6900
Substance(s): Not reported
Substance Type: Not reported
Substance Identity: Not reported
TCPA Chemical: Not reported
Hazrds Material: Not reported
Amnt Released: Not reported
Release VE: Not reported
Contained: Not reported
Release Type: Not reported
Incident Desc: Not reported
Status at Spill: REMOVAL OF 550 GAL UST IN 1986. SOIL CONTAMINATION CLEANED APRIL 20,1999 BY CALLERS COMPANY.
NJ Spill Date: Not reported

Map ID
Direction
Distance
Elevation

MAP FINDINGS

Site

Database(s)

EDR ID Number
EPA ID Number

MONTCLAIR BLOOMFIELD FORD (Continued)

S104006148

NJ Spill Time: Not reported
NJ Spill Name: Not reported
NJ Spill Title: Not reported
NJ Spill Phone: Not reported
Other Date: Not reported
Other Time: Not reported
Other Name: Not reported
Other Title: Not reported
Other Phone: Not reported
Injuries: No
Public Exposure: No
Road Closed: No
Facility Evacuation: No
Receiving Water: Not reported
Public Evacuation: No
Police at Scene: No
Firemen at Scene: No
Contamination of: Land
Nature of Incident: Not reported
Wind Direction/Speed: 0
Assistance Requested: No
Memo. Of Understanding: No
Drill/trng Exercise: No
Operator: MARIE
Contact Name: Not reported
Caller Name: REDACTED
Caller Title: Not reported
Caller Address: Not reported
Caller City,St,Zip: Not reported
Caller Phone: Not reported
Responsible Party: Known
Responsible Party Name: MONTCLAIR BLOOMFIELD
Responsible Party Contact: (FORD) KEN STEUP
Responsible Party Title: OWNER
Responsible Party Telephone: 973-746-6900
Responsible Party Street: 15 BLOOMFIELD AVE
Responsible Party Municipality: MONTCLAIR
Responsible Party State: NJ
Responsible Party Zip: 07042
Responsible City,St,Zip: MONTCLAIR, NJ
Responsible Party County: ESSEX
Local Municipality: No
Local Municipality Name: Not reported
Local Municipality Title: Not reported
Local Municipality Phone: Not reported
Local Municipality Date: Not reported
Local Municipality Time: Not reported
Incident Name: Not reported
Incident Referred To: Not reported
Incident Region: Not reported
Incident Phone: Not reported
Incident Date: Not reported
Comments: INCIDENT DATE MONTH AND DAY ARE ESTIMATED. YEAR, 1986 IS FACTUAL.
Date A310 Letter Printed: Not reported
Date Local Authority Was Notified: Not reported
Date Update: Not reported
Date Report Faxed to Local Authority: Not reported

Map ID
Direction
Distance
Elevation

MAP FINDINGS

Site

Database(s)

EDR ID Number
EPA ID Number

MONTCLAIR BLOOMFIELD FORD (Continued)

S104006148

Local Authority Notification Date: Not reported
Reporter Name: Not reported
Reporter Type: Not reported
Rep Received Date: Not reported
Reporter Title: Not reported
Reporter Orgzn: Not reported
Reporter Address: Not reported
Reporter City,St,Zip: Not reported
Reporter County: Not reported
Incident Type: Not reported
Incident Status: Not reported
Incident Category: Not reported
Incident Source: Not reported
Incident Address: Not reported
Incident Address 2: Not reported
Incident City,St,Zip: Not reported
Incident County: Not reported
DEP Requested: Not reported
Confidential: Not reported

H34 **MONTCLAIR BLOOMFIELD FORD**
ENE **15 BLOOMFIELD AVE**
1/4-1/2 **MONTCLAIR TWP, NJ**
0.275 mi.
1450 ft. **Site 3 of 4 in cluster H**

SHWS **S107572919**
NJ Release **N/A**

Relative: SHWS:
Lower Site ID: 20397
Status: Closed
Actual: Home Owner: No
223 ft. PI Number: G000044619

Detail As Of April 2012:
X Coord Site: Not reported
X Coord PI: Not reported
Y Coord Site: Not reported
Y Coord PI: Not reported

NJ Release:
Facility ID: 174946
Case Number: 06-01-30-1250-27
Date Received: 01/30/2006
Nature of Incident: Not reported
Operator: Not reported
Incident Type: Underground Storage Tank
Incident Location: MONTCLAIR BLOOMFIELD MOTORS INC
Location: Not reported
Other Location: Not reported
Contact Name: KENNETH STEUP
Caller Name: Not reported
Caller Title: Not reported
Caller Address: Not reported
Caller City,St,Zip: Not reported
Caller Telephone: Not reported
Facility Type: Commercial
Facility Phone: Not reported
Incident Date: 01/30/2006
Incident Time: Not reported

Map ID
Direction
Distance
Elevation

MAP FINDINGS

Site

Database(s)

EDR ID Number
EPA ID Number

MONTCLAIR BLOOMFIELD FORD (Continued)

S107572919

Substance(s):	Not reported
Substance Type:	Not reported
Substance Identity:	Not reported
CAS Number:	Not reported
A310 Letter:	Not reported
TCPA Chemical:	Not reported
Hazrds Material:	Not reported
COMU:	Not reported
Ref. Code:	Not reported
Amnt Released:	Not reported
Contained:	Not reported
Release Type:	Not reported
Release VE:	Not reported
Injuries:	No
Public Exposure:	No
Facility Evacuation:	No
Police at Scene:	No
Firemen at Scene:	No
Contamination of:	Not reported
Receiving Water:	Not reported
Status at Spill:	Not reported
NJ Spill Date:	Not reported
NJ Spill Time:	Not reported
NJ Spill Name:	Not reported
NJ Spill Title:	Not reported
NJ Spill Phone:	Not reported
Other Date:	Not reported
Other Time:	Not reported
Other Name:	Not reported
Other Title:	Not reported
Other Telephone:	Not reported
Public Evacuation:	No
Assistance Requested:	Not reported
Wind Direction/Speed:	Not reported
Local Municipality Notified:	Not reported
Local Municipality Name:	Not reported
Local Municipality Title:	Not reported
Local Municipality Telephone:	Not reported
Local Municipality Date:	Not reported
Local Municipality Time:	Not reported
Incident Description:	Not reported
Incident Name:	Not reported
Incident Referred To:	Not reported
Incident Region:	Not reported
Incident Telephone:	Not reported
Incident Date:	Not reported
Incident time:	Not reported
Incident ITM:	Not reported
Comments:	Not reported
Date A310 Letter Printed:	Not reported
Date Local Authority Was Notified:	Not reported
Date Updated:	Not reported
Date Report Faxed to Local Authority:	Not reported
Local Authority Notification Date:	Not reported
Rep Receive Date:	01/30/2006
Reporter Type:	Citizen Complaint
Reporter Name:	REDACTED

Map ID
 Direction
 Distance
 Elevation

MAP FINDINGS

Site

Database(s)

EDR ID Number
 EPA ID Number

MONTCLAIR BLOOMFIELD FORD (Continued)

S107572919

Reporter Title: REDACTED
 Reporter Org: REDATED
 Reporter Address: Not reported
 Reporter City,St,Zip: Not reported
 Reporter County: Not reported
 Incident Status: Terminated
 Incident Category: Other
 Incident Source: STEUP REALITY
 Incident Address: PO BOX 506
 Incident Address 2: Not reported
 Incident City,St,Zip: Brielle Boro, NJ 08730
 Incident County: Monmouth
 DEP Requested: No
 Confidential: Not reported
 Notify Type: Not reported
 Road Closed: No
 Direction: Not reported
 Responsible Party: Not reported
 Responsible Party Name: Not reported
 Responsible Party Contact: Not reported
 Responsible Party Title: Not reported
 Responsible Party Phone: Not reported
 Responsible Party Street: Not reported
 Responsible Party County: Not reported
 Responsible Party City,St,Zip: Not reported
 Memo. Of Understanding: Not reported
 Drill/trng Exercise: Not reported
 Hazardous: Not reported

35
North
1/4-1/2
0.275 mi.
1451 ft.

PROPOSED MONTCLAIR MIDDLE SCHOOL FORMER YMCA
39 WASHINGTON ST
MONTCLAIR TWP, NJ 07042

SHWS **U004052314**
UST **N/A**

Relative:
Higher

SHWS:
 Site ID: 175760
 Status: Closed
 Home Owner: No
 PI Number: 289439

Actual:
244 ft.

Detail As Of April 2012:
 X Coord Site: Not reported
 X Coord PI: Not reported
 Y Coord Site: Not reported
 Y Coord PI: Not reported

UST:
 Facility ID: 289439
 Owner Name: DANA SULLIVAN
 Organization: MONTCLAIR BD OF ED
 Contact Type(UST Reg): Facility Operator
 Contact Address (UST Reg): 22 VALLEY RD
 Contact Address 2 (UST Reg): Not reported
 Contact City,St,Zip (UST Reg): Montclair, NJ 07042
 Owner Name: DANA SULLIVAN
 Organization: MONTCLAIR BD OF ED
 Contact Type(UST Reg): Tank Owner

Map ID
Direction
Distance
Elevation

MAP FINDINGS

Site

Database(s)

EDR ID Number
EPA ID Number

PROPOSED MONTCLAIR MIDDLE SCHOOL FORMER YMCA (Continued)

U004052314

Contact Address (UST Reg): 22 VALLEY RD
Contact Address 2 (UST Reg): Not reported
Contact City, St, Zip (UST Reg): Montclair, NJ 07042

Tanks:

Tank Id: TANK-1
Tank Number: 1
Tank Status: Removed
Tank Status Date: 11/28/2007
Install Date: 01/01/1944
Tank Contents: Heating Oil (No. 2)
Tank Size: 1275
Tank Compliance: No
Overfill: Not reported
Compliance Monitoring?: No
Overfill Protection: Not reported
Spill Containment: Not reported
Tank Wellhead Protection: Not reported
Tankpipe Tank / Pipe: Pipe
Tankpipe Construction Type: Other
Tankpipe Tank / Pipe: Tank
Tankpipe Construction Type: Bare steel

Tank Monitor Data:

Monitor Tank / Pipe: Pipe
Monitor Type: None
Monitor Tank / Pipe: Tank
Monitor Type: Manual Tank Gauging

Tank Id: TANK-2
Tank Number: 2
Tank Status: Removed
Tank Status Date: 11/17/2008
Install Date: 01/01/1944
Tank Contents: Heating Oil (No. 2)
Tank Size: 1275
Tank Compliance: No
Overfill: Not reported
Compliance Monitoring?: No
Overfill Protection: Not reported
Spill Containment: Not reported
Tank Wellhead Protection: Not reported
Tankpipe Tank / Pipe: Pipe
Tankpipe Construction Type: Other
Tankpipe Tank / Pipe: Tank
Tankpipe Construction Type: Bare steel

Tank Monitor Data:

Monitor Tank / Pipe: Pipe
Monitor Type: None
Monitor Tank / Pipe: Tank
Monitor Type: Manual Tank Gauging

MAP FINDINGS

Map ID
 Direction
 Distance
 Elevation

Site

Database(s)

EDR ID Number
 EPA ID Number

H36
ENE
1/4-1/2
0.276 mi.
1457 ft.

FRONT OF
8 BLOOMFIELD AVE
MONTCLAIR, NJ
Site 4 of 4 in cluster H

NJ Release **S107067934**
N/A

Relative:
Lower

NJ Release:
 Facility ID: 90585
 Case Number: 02-01-23-1738-43
 Date Received: 01/23/2002
 Nature of Incident: Not reported
 Operator: SHEILA
 Incident Type: Not reported
 Incident Location: Not reported
 Location: Transportation
 Other Location: Not reported
 Contact Name: Not reported
 Caller Name: REDACTED
 Caller Title: Not reported
 Caller Address: Not reported
 Caller City,St,Zip: Not reported
 Caller Telephone: Not reported
 Facility Type: Commercial
 Facility Phone: Not reported
 Incident Date: 01/23/2002
 Incident Time: 1700
 Substance(s): Not reported
 Substance Type: Not reported
 Substance Identity: Not reported
 CAS Number: Not reported
 A310 Letter: False
 TCPA Chemical: Not reported
 Hazrds Material: Not reported
 COMU: 0713
 Ref. Code: 001
 Amnt Released: Not reported
 Contained: Not reported
 Release Type: Not reported
 Release VE: Not reported
 Injuries: No
 Public Exposure: No
 Facility Evacuation: No
 Police at Scene: Yes
 Firemen at Scene: Yes
 Contamination of: None
 Receiving Water: Not reported
 Status at Spill: ABANDONED CONTAINER WITH SMALL PLANE FUEL IN 5 GAL WATER BOTTLE. NOT LEAKING.
 NJ Spill Date: Not reported
 NJ Spill Time: Not reported
 NJ Spill Name: Not reported
 NJ Spill Title: Not reported
 NJ Spill Phone: Not reported
 Other Date: Not reported
 Other Time: Not reported
 Other Name: Not reported
 Other Title: Not reported
 Other Telephone: Not reported
 Public Evacuation: No

Actual:
223 ft.

Map ID
Direction
Distance
Elevation

MAP FINDINGS

Site

Database(s)

EDR ID Number
EPA ID Number

FRONT OF (Continued)

S107067934

Assistance Requested:	Yes
Wind Direction/Speed:	Not reported
Local Municipality Notified:	Not reported
Local Municipality Name:	Not reported
Local Municipality Title:	Not reported
Local Municipality Telephone:	Not reported
Local Municipality Date:	Not reported
Local Municipality Time:	Not reported
Incident Description:	Not reported
Incident Name:	Not reported
Incident Referred To:	Not reported
Incident Region:	Not reported
Incident Telephone:	Not reported
Incident Date:	Not reported
Incident time:	Not reported
Incident ITM:	Not reported
Comments:	Not reported
Date A310 Letter Printed:	Not reported
Date Local Authority Was Notified:	Not reported
Date Updated:	Not reported
Date Report Faxed to Local Authority:	Not reported
Local Authority Notification Date:	Not reported
Rep Receive Date:	Not reported
Reporter Type:	Not reported
Reporter Name:	Not reported
Reporter Title:	Not reported
Reporter Org:	Not reported
Reporter Address:	Not reported
Reporter City,St,Zip:	Not reported
Reporter County:	Not reported
Incident Status:	Not reported
Incident Category:	Not reported
Incident Source:	Not reported
Incident Address:	Not reported
Incident Address 2:	Not reported
Incident City,St,Zip:	Not reported
Incident County:	Not reported
DEP Requested:	Not reported
Confidential:	Not reported
Notify Type:	Municipality
Road Closed:	No
Direction:	Not reported
Responsible Party:	Unknown
Responsible Party Name:	Not reported
Responsible Party Contact:	Not reported
Responsible Party Title:	Not reported
Responsible Party Phone:	Not reported
Responsible Party Street:	Not reported
Responsible Party County:	Not reported
Responsible Party City,St,Zip:	Not reported
Memo. Of Understanding:	Not reported
Drill/trng Exercise:	Not reported
Hazardous:	Not reported

MAP FINDINGS

Map ID
 Direction
 Distance
 Elevation

Site

Database(s) EDR ID Number
 EPA ID Number

37
NE
1/4-1/2
0.279 mi.
1474 ft.

APPARTMENT BUILDING & STORES
116 BLOOMFIELD AVE
MONTCLAIR, NJ

NJ Release **S104428074**
N/A

Relative:
Lower

NJ Release:

Actual:
223 ft.

Facility ID:	13747
Case Number:	91-9-6-0814-21
Date Received:	09/06/1991
Nature of Incident:	Citizen
Operator:	RICH
Incident Type:	Not reported
Incident Location:	Not reported
Location:	Other
Other Location:	Not reported
Contact Name:	Not reported
Caller Name:	REDACTED
Caller Title:	Not reported
Caller Address:	Not reported
Caller City,St,Zip:	Not reported
Caller Telephone:	Not reported
Facility Type:	Residential
Facility Phone:	Not reported
Incident Date:	08/06/1991
Incident Time:	Not reported
Substance(s):	ASBESTOS, WHITE
Substance Type:	Solid
Substance Identity:	Known
CAS Number:	12001295
A310 Letter:	Yes
TCPA Chemical:	No
Hazrds Material:	Yes
COMU:	0713
Ref. Code:	001
Amnt Released:	UNKNOWN
Contained:	No
Release Type:	Terminated
Release VE:	Not reported
Injuries:	No
Public Exposure:	No
Facility Evacuation:	No
Police at Scene:	No
Firemen at Scene:	No
Contamination of:	Land
Receiving Water:	Not reported
Status at Spill:	CONTRACTOR REMOVED BOILER FROM BASEMENT AND BURIED MATERIAL IN BOILER PIT AND COVERED WITH CEMENT
NJ Spill Date:	1991-09-06 00:00:00
NJ Spill Time:	Not reported
NJ Spill Name:	OEM
NJ Spill Title:	Not reported
NJ Spill Phone:	609-882-2000
Other Date:	Not reported
Other Time:	Not reported
Other Name:	Not reported
Other Title:	Not reported
Other Telephone:	Not reported
Public Evacuation:	No

Map ID
Direction
Distance
Elevation

MAP FINDINGS

Site

Database(s)

EDR ID Number
EPA ID Number

APARTMENT BUILDING & STORES (Continued)

S104428074

Assistance Requested: No
Wind Direction/Speed: Not reported
Local Municipality Notified: Not reported
Local Municipality Name: MONTCLAIR TOWN TWP
Local Municipality Title: SGT OATES
Local Municipality Telephone: 201-744-1234
Local Municipality Date: 09/06/1991
Local Municipality Time: 0831
Incident Description: Illegal Dumping
Incident Name: WALT JANICEK
Incident Referred To: DEQ
Incident Region: ER1
Incident Telephone: Office,Faxed
Incident Date: 09/06/1991
Incident time: 0822
Incident ITM: T
Comments: Not reported
Date A310 Letter Printed: Not reported
Date Local Authority Was Notified: Not reported
Date Updated: Not reported
Date Report Faxed to Local Authority: Not reported
Local Authority Notification Date: Not reported
Rep Receive Date: Not reported
Reporter Type: Not reported
Reporter Name: Not reported
Reporter Title: Not reported
Reporter Org: Not reported
Reporter Address: Not reported
Reporter City,St,Zip: Not reported
Reporter County: Not reported
Incident Status: Not reported
Incident Category: Not reported
Incident Source: Not reported
Incident Address: Not reported
Incident Address 2: Not reported
Incident City,St,Zip: Not reported
Incident County: Not reported
DEP Requested: Not reported
Confidential: Not reported
Notify Type: Not reported
Road Closed: Not reported
Direction: Not reported
Responsible Party: Known
Responsible Party Name: SAHARA DRAINAGE SYS
Responsible Party Contact: VINCENT TUCCIRONI
Responsible Party Title: CONTRACTOR
Responsible Party Phone: Not reported
Responsible Party Street: 117 ORANGE ST
Responsible Party County: ESSEX
Responsible Party City,St,Zip: BLOOMFIELD, NJ
Memo. Of Understanding: Not reported
Drill/trng Exercise: Not reported
Hazardous: Not reported

MAP FINDINGS

Map ID
 Direction
 Distance
 Elevation

Site

Database(s) EDR ID Number
 EPA ID Number

38 **74 DOUGLAS ROAD**
SE **74 DOUGLAS RD**
1/4-1/2 **GLEN RIDGE BORO, NJ**
0.286 mi.
1510 ft.

SHWS **S110516551**
NJ Release **N/A**

Relative: SHWS:
Lower Site ID: 446576
 Status: Closed
Actual: Home Owner: Yes
227 ft. PI Number: 561389

Detail As Of April 2012:
 X Coord Site: Not reported
 X Coord PI: Not reported
 Y Coord Site: Not reported
 Y Coord PI: Not reported

NJ Release:
 Facility ID: 353769
 Case Number: 10-06-07-1512-01
 Date Received: 06/07/2010
 Nature of Incident: Not reported
 Operator: Not reported
 Incident Type: Underground Storage Tank
 Incident Location: RESIDENCE
 Location: Not reported
 Other Location: Not reported
 Contact Name: PETER VIGELAND
 Caller Name: Not reported
 Caller Title: Not reported
 Caller Address: Not reported
 Caller City,St,Zip: Not reported
 Caller Telephone: Not reported
 Facility Type: Residential
 Facility Phone: Not reported
 Incident Date: 06/07/2010
 Incident Time: Not reported
 Substance(s): Not reported
 Substance Type: Not reported
 Substance Identity: Not reported
 CAS Number: Not reported
 A310 Letter: Not reported
 TCPA Chemical: Not reported
 Hazrds Material: Not reported
 COMU: Not reported
 Ref. Code: Not reported
 Amnt Released: Not reported
 Contained: Not reported
 Release Type: Not reported
 Release VE: Not reported
 Injuries: No
 Public Exposure: No
 Facility Evacuation: No
 Police at Scene: No
 Firemen at Scene: No
 Contamination of: Not reported
 Receiving Water: Not reported
 Status at Spill: Not reported

Map ID
Direction
Distance
Elevation

MAP FINDINGS

Site

Database(s)

EDR ID Number
EPA ID Number

74 DOUGLAS ROAD (Continued)

S110516551

NJ Spill Date: Not reported
NJ Spill Time: Not reported
NJ Spill Name: Not reported
NJ Spill Title: Not reported
NJ Spill Phone: Not reported
Other Date: Not reported
Other Time: Not reported
Other Name: Not reported
Other Title: Not reported
Other Telephone: Not reported
Public Evacuation: No
Assistance Requested: Not reported
Wind Direction/Speed: Not reported
Local Municipality Notified: Not reported
Local Municipality Name: Not reported
Local Municipality Title: Not reported
Local Municipality Telephone: Not reported
Local Municipality Date: Not reported
Local Municipality Time: Not reported
Incident Description: Not reported
Incident Name: Not reported
Incident Referred To: Not reported
Incident Region: Not reported
Incident Telephone: Not reported
Incident Date: Not reported
Incident time: Not reported
Incident ITM: Not reported
Comments: Not reported
Date A310 Letter Printed: Not reported
Date Local Authority Was Notified: Not reported
Date Updated: Not reported
Date Report Faxed to Local Authority: Not reported
Local Authority Notification Date: Not reported
Rep Receive Date: 06/07/2010
Reporter Type: Other
Reporter Name: REDACTED
Reporter Title: REDACTED
Reporter Org: REDACTED
Reporter Address: Not reported
Reporter City,St,Zip: Not reported
Reporter County: Not reported
Incident Status: Terminated
Incident Category: Other
Incident Source: Not reported
Incident Address: 74 DOUGLAS ROAD
Incident Address 2: Not reported
Incident City,St,Zip: Glen Ridge Boro, NJ
Incident County: Essex
DEP Requested: No
Confidential: Not reported
Notify Type: Not reported
Road Closed: No
Direction: Not reported
Responsible Party: Not reported
Responsible Party Name: Not reported
Responsible Party Contact: Not reported
Responsible Party Title: Not reported

Map ID
Direction
Distance
Elevation

MAP FINDINGS

Site

Database(s)

EDR ID Number
EPA ID Number

74 DOUGLAS ROAD (Continued)

S110516551

Responsible Party Phone: Not reported
Responsible Party Street: Not reported
Responsible Party County: Not reported
Responsible Party City,St,Zip: Not reported
Memo. Of Understanding: Not reported
Drill/trng Exercise: Not reported
Hazardous: Not reported

I39
SSE
1/4-1/2
0.301 mi.
1588 ft.

69 DOUGLAS RD
GLEN RIDGE BORO, NJ 07028

NJ Release S107440764
N/A

Site 1 of 2 in cluster I

Relative:
Lower

NJ Release:
Facility ID: 72406
Case Number: 03-09-25-1357-26
Date Received: 09/25/2003
Nature of Incident: Not reported
Operator: Not reported
Incident Type: Underground Storage Tank
Incident Location: RESIDENCE
Location: Not reported
Other Location: Not reported
Contact Name: MIKE BRACKEN
Caller Name: Not reported
Caller Title: Not reported
Caller Address: Not reported
Caller City,St,Zip: Not reported
Caller Telephone: Not reported
Facility Type: Residential
Facility Phone: Not reported
Incident Date: 09/25/2003
Incident Time: Not reported
Substance(s): Not reported
Substance Type: Not reported
Substance Identity: Not reported
CAS Number: Not reported
A310 Letter: Not reported
TCPA Chemical: Not reported
Hazrds Material: Not reported
COMU: Not reported
Ref. Code: Not reported
Amnt Released: Not reported
Contained: Not reported
Release Type: Not reported
Release VE: Not reported
Injuries: No
Public Exposure: No
Facility Evacuation: No
Police at Scene: No
Firemen at Scene: No
Contamination of: Not reported
Receiving Water: Not reported
Status at Spill: Not reported
NJ Spill Date: Not reported
NJ Spill Time: Not reported
NJ Spill Name: Not reported

Actual:
227 ft.

Map ID
Direction
Distance
Elevation

MAP FINDINGS

Site

Database(s)

EDR ID Number
EPA ID Number

(Continued)

S107440764

NJ Spill Title:	Not reported
NJ Spill Phone:	Not reported
Other Date:	Not reported
Other Time:	Not reported
Other Name:	Not reported
Other Title:	Not reported
Other Telephone:	Not reported
Public Evacuation:	No
Assistance Requested:	Not reported
Wind Direction/Speed:	Not reported
Local Municipality Notified:	Not reported
Local Municipality Name:	Not reported
Local Municipality Title:	Not reported
Local Municipality Telephone:	Not reported
Local Municipality Date:	Not reported
Local Municipality Time:	Not reported
Incident Description:	Not reported
Incident Name:	Not reported
Incident Referred To:	Not reported
Incident Region:	Not reported
Incident Telephone:	Not reported
Incident Date:	Not reported
Incident time:	Not reported
Incident ITM:	Not reported
Comments:	Not reported
Date A310 Letter Printed:	Not reported
Date Local Authority Was Notified:	Not reported
Date Updated:	Not reported
Date Report Faxed to Local Authority:	Not reported
Local Authority Notification Date:	Not reported
Rep Receive Date:	09/25/2003
Reporter Type:	Other
Reporter Name:	REDACTED
Reporter Title:	REDACTED
Reporter Org:	REDACTED
Reporter Address:	Not reported
Reporter City,St,Zip:	Not reported
Reporter County:	Not reported
Incident Status:	Terminated
Incident Category:	Other
Incident Source:	ESTATE OF BRACKEN
Incident Address:	117 CLOVERLY DR
Incident Address 2:	RICHBORO
Incident City,St,Zip:	Out Of State, PA 18954
Incident County:	Out Of State
DEP Requested:	No
Confidential:	Not reported
Notify Type:	Not reported
Road Closed:	No
Direction:	Not reported
Responsible Party:	Not reported
Responsible Party Name:	Not reported
Responsible Party Contact:	Not reported
Responsible Party Title:	Not reported
Responsible Party Phone:	Not reported
Responsible Party Street:	Not reported
Responsible Party County:	Not reported

Map ID
 Direction
 Distance
 Elevation

MAP FINDINGS

Site

Database(s)

EDR ID Number
 EPA ID Number

(Continued)

S107440764

Responsible Party City,St,Zip: Not reported
 Memo. Of Understanding: Not reported
 Drill/trng Exercise: Not reported
 Hazardous: Not reported

I40
SSE
1/4-1/2
0.301 mi.
1588 ft.

69 DOUGLAS ROAD
69 DOUGLAS RD
GLEN RIDGE, NJ 07028

Site 2 of 2 in cluster I

VCP S106215856
NJEMS N/A

Relative:
Lower

VCP:

Incident Number: 03-09-25-1357-26
 MOA Execution Date: 12/22/2003
 Type Of Vcp File: HISTORICAL
 Pi Number: Not reported
 Case Type(Case Type): Not reported
 Case Contact: Department Not reported
 Case Contact Name: Not reported
 Case Contact: Organization Edward V & Constance N Bracken Estate
 Case Contact: Address: Line1 Not reported
 Case Contact: Address: Line2 Not reported
 Case Contact: Address: Line3 Not reported
 Case Contact City,St,Zip: Not reported

Actual:
227 ft.

NJEMS:

Site Id: 165889
 Municipality: GLEN RIDGE BORO
 Municipality Name From Spatial Overlay: GLEN RIDGE BORO
 GNIS Civil Code For Municipality: 2390559
 Municipal Code (NJ-1040): 0708
 X Coord: 572371
 Y Coord: 716651
 Coord System: NJ STATE PLANE (NAD83) - USFEET
 Coord Type: Approx. Addr. Match
 Coord Orign: DEP-GIS
 State Standard Numeric Code From Spatial Overlay: 0708
 Unique Feature Number For Municipality From Spatial Overlay: Not reported
 Eleven Digit Hydrologic Unit Code From Spatial Overlay): 02030103150
 Fourteen Digit Hydrologic Unit Code From Spatial Overlay: 02030103150020
 Watershed Management Area Number From Spatial Overlay: 04
 Watershed Management Area Name From Spatial Overlay): Lower Passaic and Saddle
 Water Region Code From Spatial Overlay: 1
 Water Region Name From Spatial Overlay: Northeast
 Sub Watershed Name From Overlay: Second River
 Watershed Name From Spatial Overlay: Passaic River Lower (Nwk Bay to Saddle)

Map ID
Direction
Distance
Elevation

MAP FINDINGS

Site

Database(s)

EDR ID Number
EPA ID Number

J41 45 ELM ST PROPOSED MONTCLAIR MIDDLE SCHOOL
NNW 45 ELM ST
1/4-1/2 MONTCLAIR TWP, NJ 07042
0.309 mi.
1630 ft. Site 1 of 5 in cluster J

SHWS U000371868
UST N/A
NJ Release

Relative:
Higher

SHWS:
Site ID: 22134
Status: Closed
Home Owner: No
PI Number: 20584

Actual:
251 ft.

Detail As Of April 2012:
X Coord Site: Not reported
X Coord PI: Not reported
Y Coord Site: Not reported
Y Coord PI: Not reported

UST:

Facility ID: 020584
Owner Name: DANA SULLIVAN
Organization: MONTCLAIR BD OF ED
Contact Type(UST Reg): Facility Operator
Contact Address (UST Reg): 22 VALLEY RD
Contact Address 2 (UST Reg): Not reported
Contact City,St,Zip (UST Reg): Montclair, NJ 07042
Owner Name: Not Identified Not Identified
Organization: Not Identified
Contact Type(UST Reg): Facility Operator
Contact Address (UST Reg): Not reported
Contact Address 2 (UST Reg): Not reported
Contact City,St,Zip (UST Reg): Not reported
Owner Name: DANA SULLIVAN
Organization: MONTCLAIR BD OF ED
Contact Type(UST Reg): Tank Owner
Contact Address (UST Reg): 22 VALLEY RD
Contact Address 2 (UST Reg): Not reported
Contact City,St,Zip (UST Reg): Montclair, NJ 07042
Owner Name: WILLIAM KELLEHER
Organization: ST JOSEPHS HOSPITAL & MED CTR
Contact Type(UST Reg): Tank Owner
Contact Address (UST Reg): 703 MAIN ST
Contact Address 2 (UST Reg): Not reported
Contact City,St,Zip (UST Reg): Paterson, NJ 07503

Tanks:

Tank Id: TANK-1
Tank Number: 1
Tank Status: Exempt
Tank Status Date: 01/01/1958
Install Date: 01/01/1958
Tank Contents: Heating Oil (No. 2)
Tank Size: 10000
Tank Compliance: No
Overfill: No
Compliance Monitoring?: No
Overfill Protection: No
Spill Containment: No

Map ID
Direction
Distance
Elevation

MAP FINDINGS

Site

Database(s)

EDR ID Number
EPA ID Number

45 ELM ST PROPOSED MONTCLAIR MIDDLE SCHOOL (Continued)

U000371868

Tank Wellhead Protection: Not reported
Tankpipe Tank / Pipe: Pipe
Tankpipe Construction Type: Bare steel
Tankpipe Tank / Pipe: Tank
Tankpipe Construction Type: Bare steel

Tank Monitor Data:
Monitor Tank / Pipe: Pipe
Monitor Type: None
Monitor Tank / Pipe: Tank
Monitor Type: None

Tank Id: TANK-116909
Tank Number: 1
Tank Status: Removed
Tank Status Date: 01/15/2008
Install Date: 01/01/1944
Tank Contents: Heating Oil (No. 2)
Tank Size: 10000
Tank Compliance: No
Overfill: Not reported
Compliance Monitoring?: No
Overfill Protection: Not reported
Spill Containment: Not reported
Tank Wellhead Protection: Not reported
Tankpipe Tank / Pipe: Pipe
Tankpipe Construction Type: Bare steel
Tankpipe Tank / Pipe: Tank
Tankpipe Construction Type: Bare steel

Tank Monitor Data:
Monitor Tank / Pipe: Pipe
Monitor Type: None
Monitor Tank / Pipe: Tank
Monitor Type: None

Tank Id: TANK-116910
Tank Number: 2
Tank Status: Removed
Tank Status Date: 12/19/2007
Install Date: 01/01/1944
Tank Contents: Heating Oil (No. 2)
Tank Size: 1000
Tank Compliance: No
Overfill: Not reported
Compliance Monitoring?: No
Overfill Protection: Not reported
Spill Containment: Not reported
Tank Wellhead Protection: Not reported
Tankpipe Tank / Pipe: Pipe
Tankpipe Construction Type: Bare steel
Tankpipe Tank / Pipe: Tank
Tankpipe Construction Type: Bare steel

Tank Monitor Data:
Monitor Tank / Pipe: Pipe
Monitor Type: None

Map ID
Direction
Distance
Elevation

MAP FINDINGS

Site

Database(s)

EDR ID Number
EPA ID Number

45 ELM ST PROPOSED MONTCLAIR MIDDLE SCHOOL (Continued)

U000371868

Monitor Tank / Pipe: Tank
Monitor Type: None

Tank Id: TANK-116911
Tank Number: 3
Tank Status: Removed
Tank Status Date: 01/15/2008
Install Date: 01/01/1944
Tank Contents: Heating Oil (No. 2)
Tank Size: 550
Tank Compliance: No
Overfill: Not reported
Compliance Monitoring?: No
Overfill Protection: Not reported
Spill Containment: Not reported
Tank Wellhead Protection: Not reported
Tankpipe Tank / Pipe: Pipe
Tankpipe Construction Type: Bare steel
Tankpipe Tank / Pipe: Tank
Tankpipe Construction Type: Bare steel

Tank Monitor Data:
Monitor Tank / Pipe: Pipe
Monitor Type: None
Monitor Tank / Pipe: Tank
Monitor Type: None

Tank Id: TANK-116912
Tank Number: 4
Tank Status: Removed
Tank Status Date: 01/15/2008
Install Date: 01/01/1944
Tank Contents: Heating Oil (No. 2)
Tank Size: 550
Tank Compliance: No
Overfill: Not reported
Compliance Monitoring?: No
Overfill Protection: Not reported
Spill Containment: Not reported
Tank Wellhead Protection: Not reported
Tankpipe Tank / Pipe: Pipe
Tankpipe Construction Type: Bare steel
Tankpipe Tank / Pipe: Tank
Tankpipe Construction Type: Bare steel

Tank Monitor Data:
Monitor Tank / Pipe: Pipe
Monitor Type: None
Monitor Tank / Pipe: Tank
Monitor Type: None

Tank Id: TANK-116913
Tank Number: 5
Tank Status: Removed
Tank Status Date: 01/15/2008

Map ID
Direction
Distance
Elevation

MAP FINDINGS

Site

Database(s)

EDR ID Number
EPA ID Number

45 ELM ST PROPOSED MONTCLAIR MIDDLE SCHOOL (Continued)

U000371868

Install Date: 01/01/1944
Tank Contents: Heating Oil (No. 4)
Tank Size: 2000
Tank Compliance: No
Overfill: Not reported
Compliance Monitoring?: No
Overfill Protection: Not reported
Spill Containment: Not reported
Tank Wellhead Protection: Not reported
Tankpipe Tank / Pipe: Pipe
Tankpipe Construction Type: Bare steel
Tankpipe Tank / Pipe: Tank
Tankpipe Construction Type: Bare steel

Tank Monitor Data:
Monitor Tank / Pipe: Pipe
Monitor Type: None
Monitor Tank / Pipe: Tank
Monitor Type: None

Tank Id: TANK-2
Tank Number: 2
Tank Status: Exempt
Tank Status Date: 01/01/1956
Install Date: 01/01/1956
Tank Contents: Heating Oil (No. 2)
Tank Size: 5000
Tank Compliance: No
Overfill: No
Compliance Monitoring?: No
Overfill Protection: No
Spill Containment: No
Tank Wellhead Protection: Not reported
Tankpipe Tank / Pipe: Pipe
Tankpipe Construction Type: Bare steel
Tankpipe Tank / Pipe: Tank
Tankpipe Construction Type: Bare steel

Tank Monitor Data:
Monitor Tank / Pipe: Pipe
Monitor Type: None
Monitor Tank / Pipe: Tank
Monitor Type: None

Tank Id: TANK-3
Tank Number: 3
Tank Status: Exempt
Tank Status Date: 01/01/1982
Install Date: 01/01/1982
Tank Contents: Light Diesel Fuel (No. 1-D)
Tank Size: 550
Tank Compliance: No
Overfill: No
Compliance Monitoring?: No
Overfill Protection: No
Spill Containment: No

Map ID
Direction
Distance
Elevation

MAP FINDINGS

Site

Database(s)

EDR ID Number
EPA ID Number

45 ELM ST PROPOSED MONTCLAIR MIDDLE SCHOOL (Continued)

U000371868

Tank Wellhead Protection:	Not reported
Tankpipe Tank / Pipe:	Pipe
Tankpipe Construction Type:	Bare steel
Tankpipe Tank / Pipe:	Tank
Tankpipe Construction Type:	Bare steel
Tank Monitor Data:	
Monitor Tank / Pipe:	Pipe
Monitor Type:	None
Monitor Tank / Pipe:	Tank
Monitor Type:	None
NJ Release:	
Facility ID:	295979
Case Number:	08-11-17-1015-36
Date Received:	11/17/2008
Nature of Incident:	Not reported
Operator:	Not reported
Incident Type:	Underground Storage Tank
Incident Location:	FORMER YMCA
Location:	Not reported
Other Location:	Not reported
Contact Name:	DANA SULLIVAN
Caller Name:	Not reported
Caller Title:	Not reported
Caller Address:	Not reported
Caller City,St,Zip:	Not reported
Caller Telephone:	Not reported
Facility Type:	Commercial
Facility Phone:	Not reported
Incident Date:	11/17/2008
Incident Time:	Not reported
Substance(s):	Not reported
Substance Type:	Not reported
Substance Identity:	Not reported
CAS Number:	Not reported
A310 Letter:	Not reported
TCPA Chemical:	Not reported
Hazrds Material:	Not reported
COMU:	Not reported
Ref. Code:	Not reported
Amnt Released:	Not reported
Contained:	Not reported
Release Type:	Not reported
Release VE:	Not reported
Injuries:	No
Public Exposure:	No
Facility Evacuation:	No
Police at Scene:	No
Firemen at Scene:	No
Contamination of:	Not reported
Receiving Water:	Not reported
Status at Spill:	Not reported
NJ Spill Date:	Not reported
NJ Spill Time:	Not reported
NJ Spill Name:	Not reported
NJ Spill Title:	Not reported

Map ID
Direction
Distance
Elevation

MAP FINDINGS

Site

Database(s)

EDR ID Number
EPA ID Number

45 ELM ST PROPOSED MONTCLAIR MIDDLE SCHOOL (Continued)

U000371868

NJ Spill Phone: Not reported
Other Date: Not reported
Other Time: Not reported
Other Name: Not reported
Other Title: Not reported
Other Telephone: Not reported
Public Evacuation: No
Assistance Requested: Not reported
Wind Direction/Speed: Not reported
Local Municipality Notified: Not reported
Local Municipality Name: Not reported
Local Municipality Title: Not reported
Local Municipality Telephone: Not reported
Local Municipality Date: Not reported
Local Municipality Time: Not reported
Incident Description: Not reported
Incident Name: Not reported
Incident Referred To: Not reported
Incident Region: Not reported
Incident Telephone: Not reported
Incident Date: Not reported
Incident time: Not reported
Incident ITM: Not reported
Comments: Not reported
Date A310 Letter Printed: Not reported
Date Local Authority Was Notified: Not reported
Date Updated: Not reported
Date Report Faxed to Local Authority: Not reported
Local Authority Notification Date: Not reported
Rep Receive Date: 11/17/2008
Reporter Type: Other
Reporter Name: REDACTED
Reporter Title: REDACTED
Reporter Org: REDATED
Reporter Address: Not reported
Reporter City,St,Zip: Not reported
Reporter County: Not reported
Incident Status: Terminated
Incident Category: Other
Incident Source: MONTCLAIR BOARD OF ED
Incident Address: 22 VALLEY RD
Incident Address 2: Not reported
Incident City,St,Zip: Montclair Twp, NJ 07042
Incident County: Essex
DEP Requested: No
Confidential: Not reported
Notify Type: Not reported
Road Closed: No
Direction: Not reported
Responsible Party: Not reported
Responsible Party Name: Not reported
Responsible Party Contact: Not reported
Responsible Party Title: Not reported
Responsible Party Phone: Not reported
Responsible Party Street: Not reported
Responsible Party County: Not reported
Responsible Party City,St,Zip: Not reported

Map ID
Direction
Distance
Elevation

MAP FINDINGS

Site

Database(s)

EDR ID Number
EPA ID Number

45 ELM ST PROPOSED MONTCLAIR MIDDLE SCHOOL (Continued)

U000371868

Memo. Of Understanding: Not reported
Drill/trng Exercise: Not reported
Hazardous: Not reported

**J42
NNW
1/4-1/2
0.309 mi.
1630 ft.**

**45 ELM STREET
MONTCLAIR TWP, NJ 07042**

Site 2 of 5 in cluster J

**NJ Release S109215895
N/A**

**Relative:
Higher**

NJ Release:

**Actual:
251 ft.**

Facility ID: 260694
Case Number: 08-01-15-1418-01
Date Received: 01/15/2008
Nature of Incident: Not reported
Operator: Not reported
Incident Type: Underground Storage Tank
Incident Location: IN THE AREA OF
Location: Not reported
Other Location: Not reported
Contact Name: DANNA SULLIVAN
Caller Name: Not reported
Caller Title: Not reported
Caller Address: Not reported
Caller City,St,Zip: Not reported
Caller Telephone: Not reported
Facility Type: Commercial
Facility Phone: Not reported
Incident Date: 01/15/2008
Incident Time: Not reported
Substance(s): Not reported
Substance Type: Not reported
Substance Identity: Not reported
CAS Number: Not reported
A310 Letter: Not reported
TCPA Chemical: Not reported
Hazrds Material: Not reported
COMU: Not reported
Ref. Code: Not reported
Amnt Released: Not reported
Contained: Not reported
Release Type: Not reported
Release VE: Not reported
Injuries: No
Public Exposure: No
Facility Evacuation: No
Police at Scene: No
Firemen at Scene: No
Contamination of: Not reported
Receiving Water: Not reported
Status at Spill: Not reported
NJ Spill Date: Not reported
NJ Spill Time: Not reported
NJ Spill Name: Not reported
NJ Spill Title: Not reported
NJ Spill Phone: Not reported
Other Date: Not reported
Other Time: Not reported

Map ID
Direction
Distance
Elevation

MAP FINDINGS

Site

Database(s)

EDR ID Number
EPA ID Number

(Continued)

S109215895

Other Name: Not reported
Other Title: Not reported
Other Telephone: Not reported
Public Evacuation: No
Assistance Requested: Not reported
Wind Direction/Speed: Not reported
Local Municipality Notified: Not reported
Local Municipality Name: Not reported
Local Municipality Title: Not reported
Local Municipality Telephone: Not reported
Local Municipality Date: Not reported
Local Municipality Time: Not reported
Incident Description: Not reported
Incident Name: Not reported
Incident Referred To: Not reported
Incident Region: Not reported
Incident Telephone: Not reported
Incident Date: Not reported
Incident time: Not reported
Incident ITM: Not reported
Comments: Not reported
Date A310 Letter Printed: Not reported
Date Local Authority Was Notified: Not reported
Date Updated: Not reported
Date Report Faxed to Local Authority: Not reported
Local Authority Notification Date: Not reported
Rep Receive Date: 01/15/2008
Reporter Type: Other
Reporter Name: REDACTED
Reporter Title: REDACTED
Reporter Org: REDACTED
Reporter Address: Not reported
Reporter City,St,Zip: Not reported
Reporter County: Not reported
Incident Status: Terminated
Incident Category: Other
Incident Source: MONTCLAIR BOARD OF EDUCATION
Incident Address: 22 VALLEY RD
Incident Address 2: Not reported
Incident City,St,Zip: Montclair Twp, NJ 07042
Incident County: Essex
DEP Requested: No
Confidential: Not reported
Notify Type: Not reported
Road Closed: No
Direction: Not reported
Responsible Party: Not reported
Responsible Party Name: Not reported
Responsible Party Contact: Not reported
Responsible Party Title: Not reported
Responsible Party Phone: Not reported
Responsible Party Street: Not reported
Responsible Party County: Not reported
Responsible Party City,St,Zip: Not reported
Memo. Of Understanding: Not reported
Drill/trng Exercise: Not reported
Hazardous: Not reported

Map ID
Direction
Distance
Elevation

MAP FINDINGS

Site

Database(s) EDR ID Number
EPA ID Number

J43
NNW 45 ELM STREET
1/4-1/2 MONTCLAIR TWP, NJ 07042
0.309 mi.
1630 ft. Site 3 of 5 in cluster J

NJ Release S109215889
N/A

Relative:
Higher

NJ Release:
Facility ID: 260679
Case Number: 08-01-15-1319-54
Date Received: 01/15/2008
Nature of Incident: Not reported
Operator: Not reported
Incident Type: Underground Storage Tank
Incident Location: IN THE AREA OF
Location: Not reported
Other Location: Not reported
Contact Name: DANNA SULLIVAN
Caller Name: Not reported
Caller Title: Not reported
Caller Address: Not reported
Caller City,St,Zip: Not reported
Caller Telephone: Not reported
Facility Type: Commercial
Facility Phone: Not reported
Incident Date: 01/15/2008
Incident Time: Not reported
Substance(s): Not reported
Substance Type: Not reported
Substance Identity: Not reported
CAS Number: Not reported
A310 Letter: Not reported
TCPA Chemical: Not reported
Hazrds Material: Not reported
COMU: Not reported
Ref. Code: Not reported
Amnt Released: Not reported
Contained: Not reported
Release Type: Not reported
Release VE: Not reported
Injuries: No
Public Exposure: No
Facility Evacuation: No
Police at Scene: No
Firemen at Scene: No
Contamination of: Not reported
Receiving Water: Not reported
Status at Spill: Not reported
NJ Spill Date: Not reported
NJ Spill Time: Not reported
NJ Spill Name: Not reported
NJ Spill Title: Not reported
NJ Spill Phone: Not reported
Other Date: Not reported
Other Time: Not reported
Other Name: Not reported
Other Title: Not reported
Other Telephone: Not reported
Public Evacuation: No
Assistance Requested: Not reported

Actual:
251 ft.

Map ID
Direction
Distance
Elevation

MAP FINDINGS

Site

Database(s)

EDR ID Number
EPA ID Number

(Continued)

S109215889

Wind Direction/Speed: Not reported
Local Municipality Notified: Not reported
Local Municipality Name: Not reported
Local Municipality Title: Not reported
Local Municipality Telephone: Not reported
Local Municipality Date: Not reported
Local Municipality Time: Not reported
Incident Description: Not reported
Incident Name: Not reported
Incident Referred To: Not reported
Incident Region: Not reported
Incident Telephone: Not reported
Incident Date: Not reported
Incident time: Not reported
Incident ITM: Not reported
Comments: Not reported
Date A310 Letter Printed: Not reported
Date Local Authority Was Notified: Not reported
Date Updated: Not reported
Date Report Faxed to Local Authority: Not reported
Local Authority Notification Date: Not reported
Rep Receive Date: 01/15/2008
Reporter Type: Other
Reporter Name: REDACTED
Reporter Title: REDACTED
Reporter Org: REDACTED
Reporter Address: Not reported
Reporter City,St,Zip: Not reported
Reporter County: Not reported
Incident Status: Terminated
Incident Category: Other
Incident Source: MONTCLAIR BOARD OF EDUCATION
Incident Address: 22 VALLEY RD
Incident Address 2: Not reported
Incident City,St,Zip: Montclair Twp, NJ
Incident County: Essex
DEP Requested: No
Confidential: Not reported
Notify Type: Not reported
Road Closed: No
Direction: Not reported
Responsible Party: Not reported
Responsible Party Name: Not reported
Responsible Party Contact: Not reported
Responsible Party Title: Not reported
Responsible Party Phone: Not reported
Responsible Party Street: Not reported
Responsible Party County: Not reported
Responsible Party City,St,Zip: Not reported
Memo. Of Understanding: Not reported
Drill/trng Exercise: Not reported
Hazardous: Not reported

Map ID
Direction
Distance
Elevation

MAP FINDINGS

Site

Database(s) EDR ID Number
EPA ID Number

J44
NNW 45 ELM STREET
1/4-1/2 MONTCLAIR TWP, NJ 07042
0.309 mi.
1630 ft. Site 4 of 5 in cluster J

NJ Release S109215096
N/A

Relative:
Higher

NJ Release:
Facility ID: 258596
Case Number: 07-12-19-1147-03
Date Received: 12/19/2007
Nature of Incident: Not reported
Operator: Not reported
Incident Type: Underground Storage Tank
Incident Location: RESIDENCE
Location: Not reported
Other Location: Not reported
Contact Name: MR SULLIVAN
Caller Name: Not reported
Caller Title: Not reported
Caller Address: Not reported
Caller City,St,Zip: Not reported
Caller Telephone: Not reported
Facility Type: Residential
Facility Phone: Not reported
Incident Date: 12/19/2007
Incident Time: Not reported
Substance(s): Not reported
Substance Type: Not reported
Substance Identity: Not reported
CAS Number: Not reported
A310 Letter: Not reported
TCPA Chemical: Not reported
Hazrds Material: Not reported
COMU: Not reported
Ref. Code: Not reported
Amnt Released: Not reported
Contained: Not reported
Release Type: Not reported
Release VE: Not reported
Injuries: No
Public Exposure: No
Facility Evacuation: No
Police at Scene: No
Firemen at Scene: No
Contamination of: Not reported
Receiving Water: Not reported
Status at Spill: Not reported
NJ Spill Date: Not reported
NJ Spill Time: Not reported
NJ Spill Name: Not reported
NJ Spill Title: Not reported
NJ Spill Phone: Not reported
Other Date: Not reported
Other Time: Not reported
Other Name: Not reported
Other Title: Not reported
Other Telephone: Not reported
Public Evacuation: No
Assistance Requested: Not reported

Actual:
251 ft.

Map ID
Direction
Distance
Elevation

MAP FINDINGS

Site

Database(s)

EDR ID Number
EPA ID Number

(Continued)

S109215096

Wind Direction/Speed: Not reported
Local Municipality Notified: Not reported
Local Municipality Name: Not reported
Local Municipality Title: Not reported
Local Municipality Telephone: Not reported
Local Municipality Date: Not reported
Local Municipality Time: Not reported
Incident Description: Not reported
Incident Name: Not reported
Incident Referred To: Not reported
Incident Region: Not reported
Incident Telephone: Not reported
Incident Date: Not reported
Incident time: Not reported
Incident ITM: Not reported
Comments: Not reported
Date A310 Letter Printed: Not reported
Date Local Authority Was Notified: Not reported
Date Updated: Not reported
Date Report Faxed to Local Authority: Not reported
Local Authority Notification Date: Not reported
Rep Receive Date: 12/19/2007
Reporter Type: Other
Reporter Name: REDACTED
Reporter Title: REDACTED
Reporter Org: REDACTED
Reporter Address: Not reported
Reporter City,St,Zip: Not reported
Reporter County: Not reported
Incident Status: Terminated
Incident Category: Other
Incident Source: MONTCLAIR BOARD OF ED
Incident Address: 22 VALLEY ROAD
Incident Address 2: Not reported
Incident City,St,Zip: Montclair Twp, NJ 07042
Incident County: Essex
DEP Requested: No
Confidential: Not reported
Notify Type: Not reported
Road Closed: No
Direction: Not reported
Responsible Party: Not reported
Responsible Party Name: Not reported
Responsible Party Contact: Not reported
Responsible Party Title: Not reported
Responsible Party Phone: Not reported
Responsible Party Street: Not reported
Responsible Party County: Not reported
Responsible Party City,St,Zip: Not reported
Memo. Of Understanding: Not reported
Drill/trng Exercise: Not reported
Hazardous: Not reported

Map ID
Direction
Distance
Elevation

MAP FINDINGS

Site

Database(s)

EDR ID Number
EPA ID Number

J45
NNW
1/4-1/2
0.309 mi.
1630 ft.

AREA OF
45 ELM ST
MONTCLAIR, NJ
Site 5 of 5 in cluster J

SPILLS S104446386
N/A

Relative:
Higher

NJ SPILL:

Actual:
251 ft.

Facility ID: 57004
Case Number: 00-02-12-0857-08
Notify Type: Other
Date Received: 02/12/2000
Location: Other
Other Location: Not reported
Incident Date: 02/12/2000
Incident Time: 0630
A310 Letter: False
Ref. Code: 101
COMU: 0713
CAS Number: Not reported
Hazardous: No
Incident Location: Not reported
Facility Type: Sensitive
Facility Phone: Not reported
Substance(s): Not reported
Substance Type: Not reported
Substance Identity: Not reported
TCPA Chemical: Not reported
Hazrds Material: Not reported
Amnt Released: Not reported
Release VE: Not reported
Contained: Not reported
Release Type: Not reported
Incident Desc: Not reported
Status at Spill: Information REDACTED due to data corruption causing status reporting errors
NJ Spill Date: Not reported
NJ Spill Time: Not reported
NJ Spill Name: Not reported
NJ Spill Title: Not reported
NJ Spill Phone: Not reported
Other Date: Not reported
Other Time: Not reported
Other Name: Not reported
Other Title: Not reported
Other Phone: Not reported
Injuries: No
Public Exposure: No
Road Closed: No
Facility Evacuation: No
Receiving Water: Not reported
Public Evacuation: No
Police at Scene: Yes
Firemen at Scene: Yes
Contamination of: Land
Nature of Incident: Not reported
Wind Direction/Speed: 0
Assistance Requested: No
Memo. Of Understanding: No
Drill/trng Exercise: No

Map ID
Direction
Distance
Elevation

MAP FINDINGS

Site

Database(s)

EDR ID Number
EPA ID Number

AREA OF (Continued)

S104446386

Operator: JIMH
Contact Name: Not reported
Caller Name: REDACTED
Caller Title: Not reported
Caller Address: Not reported
Caller City,St,Zip: Not reported
Caller Phone: Not reported
Responsible Party: Known
Responsible Party Name: MITCHELL SUPREME
Responsible Party Contact: SCOTT NEILSEN
Responsible Party Title: SUPV
Responsible Party Telephone: 973-678-1800
Responsible Party Street: 532 FREEMAN ST
Responsible Party Municipality: ORANGE CITY
Responsible Party State: NJ
Responsible Party Zip: 07050
Responsible City,St,Zip: ORANGE CITY, NJ
Responsible Party County: ESSEX
Local Municipality: Yes
Local Municipality Name: Not reported
Local Municipality Title: Not reported
Local Municipality Phone: Not reported
Local Municipality Date: Not reported
Local Municipality Time: Not reported
Incident Name: Not reported
Incident Referred To: Not reported
Incident Region: Not reported
Incident Phone: Not reported
Incident Date: Not reported
Comments: Not reported
Date A310 Letter Printed: Not reported
Date Local Authority Was Notified: Not reported
Date Update: Not reported
Date Report Faxed to Local Authority: Not reported
Local Authority Notification Date: Not reported
Reporter Name: Not reported
Reporter Type: Not reported
Rep Received Date: Not reported
Reporter Title: Not reported
Reporter Orgzn: Not reported
Reporter Address: Not reported
Reporter City,St,Zip: Not reported
Reporter County: Not reported
Incident Type: Not reported
Incident Status: Not reported
Incident Category: Not reported
Incident Source: Not reported
Incident Address: Not reported
Incident Address 2: Not reported
Incident City,St,Zip: Not reported
Incident County: Not reported
DEP Requested: Not reported
Confidential: Not reported

Map ID
Direction
Distance
Elevation

MAP FINDINGS

Site

Database(s)

EDR ID Number
EPA ID Number

K46
SSE
1/4-1/2
0.315 mi.
1662 ft.

RICHARD DIENER RESIDENCE
78 LINCOLN STREET
GLEN RIDGE, NJ

SPILLS **S103790194**
N/A

Site 1 of 2 in cluster K

Relative:
Lower

NJ SPILL:

Actual:
227 ft.

Facility ID: 38326
Case Number: 99-02-02-1619-18
Notify Type: Other
Date Received: 02/02/1999
Location: Other
Other Location: Not reported
Incident Date: 02/02/1999
Incident Time: 1300
A310 Letter: True
Ref. Code: 101
COMU: 0708
CAS Number: Not reported
Hazardous: No
Incident Location: Not reported
Facility Type: Residential
Facility Phone: 973-748-0441
Substance(s): Not reported
Substance Type: Not reported
Substance Identity: Not reported
TCPA Chemical: Not reported
Hazrds Material: Not reported
Amnt Released: Not reported
Release VE: Not reported
Contained: Not reported
Release Type: Not reported
Incident Desc: Not reported
Status at Spill: 1/1000 GAL UST REMOVED. SOIL SAMPLES TAKEN. INITIAL CLEANUP COMPLETED.
NJ Spill Date: Not reported
NJ Spill Time: Not reported
NJ Spill Name: Not reported
NJ Spill Title: Not reported
NJ Spill Phone: Not reported
Other Date: Not reported
Other Time: Not reported
Other Name: Not reported
Other Title: Not reported
Other Phone: Not reported
Injuries: No
Public Exposure: No
Road Closed: No
Facility Evacuation: No
Receiving Water: Not reported
Public Evacuation: No
Police at Scene: No
Firemen at Scene: No
Contamination of: Land
Nature of Incident: Not reported
Wind Direction/Speed: 0
Assistance Requested: No
Memo. Of Understanding: No
Drill/trng Exercise: No
Operator: KIM

Map ID
Direction
Distance
Elevation

MAP FINDINGS

Site

Database(s)

EDR ID Number
EPA ID Number

RICHARD DIENER RESIDENCE (Continued)

S103790194

Contact Name:	Not reported
Caller Name:	REDACTED
Caller Title:	Not reported
Caller Address:	Not reported
Caller City,St,Zip:	Not reported
Caller Phone:	Not reported
Responsible Party:	Known
Responsible Party Name:	DIENER RESIDENCE
Responsible Party Contact:	RICHARD DIENER
Responsible Party Title:	OWNER
Responsible Party Telephone:	973-748-0441
Responsible Party Street:	78 LINCOLN STREET
Responsible Party Municipality:	GLEN RIDGE
Responsible Party State:	NJ
Responsible Party Zip:	Not reported
Responsible City,St,Zip:	GLEN RIDGE, NJ
Responsible Party County:	ESSEX
Local Municipality:	No
Local Municipality Name:	Not reported
Local Municipality Title:	Not reported
Local Municipality Phone:	Not reported
Local Municipality Date:	Not reported
Local Municipality Time:	Not reported
Incident Name:	Not reported
Incident Referred To:	Not reported
Incident Region:	Not reported
Incident Phone:	Not reported
Incident Date:	Not reported
Comments:	Not reported
Date A310 Letter Printed:	Not reported
Date Local Authority Was Notified:	Not reported
Date Update:	Not reported
Date Report Faxed to Local Authority:	Not reported
Local Authority Notification Date:	Not reported
Reporter Name:	Not reported
Reporter Type:	Not reported
Rep Received Date:	Not reported
Reporter Title:	Not reported
Reporter Orgzn:	Not reported
Reporter Address:	Not reported
Reporter City,St,Zip:	Not reported
Reporter County:	Not reported
Incident Type:	Not reported
Incident Status:	Not reported
Incident Category:	Not reported
Incident Source:	Not reported
Incident Address:	Not reported
Incident Address 2:	Not reported
Incident City,St,Zip:	Not reported
Incident County:	Not reported
DEP Requested:	Not reported
Confidential:	Not reported

MAP FINDINGS

Map ID
Direction
Distance
Elevation

Site

Database(s)

EDR ID Number
EPA ID Number

K47 **78 LINCOLN STREET**
SSE **78 LINCOLN ST**
1/4-1/2 **GLEN RIDGE BORO, NJ 07028**
0.315 mi.
1662 ft. **Site 2 of 2 in cluster K**

SHWS **1010491380**
NJEMS **N/A**

Relative: SHWS:
Lower Site ID: 84138
 Status: Closed
Actual: Home Owner: No
227 ft. PI Number: G000037831

Detail As Of April 2012:
X Coord Site: Not reported
X Coord PI: Not reported
Y Coord Site: Not reported
Y Coord PI: Not reported

NJEMS:
Site Id: 84138
Municipality: GLEN RIDGE BORO
Municipality Name From Spatial Overlay: GLEN RIDGE BORO
GNIS Civil Code For Municipality: 2390559
Municipal Code (NJ-1040): 0708
X Coord: 572097
Y Coord: 716323
Coord System: NJ STATE PLANE (NAD83) - USFEET
Coord Type: Approx. Addr. Match
Coord Orign: DEP-GIS
State Standard Numeric Code From Spatial Overlay: 0708
Unique Feature Number For Municipality From Spatial Overlay: Not reported
Eleven Digit Hydrologic Unit Code From Spatial Overlay): 02030103150
Fourteen Digit Hydrologic Unit Code From Spatial Overlay: 02030103150020
Watershed Management Area Number From Spatial Overlay: 04
Watershed Management Area Name From Spatial Overlay): Lower Passaic and Saddle
Water Region Code From Spatial Overlay: 1
Water Region Name From Spatial Overlay: Northeast
Sub Watershed Name From Overlay: Second River
Watershed Name From Spatial Overlay: Passaic River Lower (Nwk Bay to Saddle)

L48 **RESIDENCE OF KELLY**
SSE **56 DOUGLASS RD**
1/4-1/2 **GLEN RIDGE, NJ**
0.316 mi.
1670 ft. **Site 1 of 3 in cluster L**

NJ Release **S105318978**
N/A

Relative: NJ Release:
Lower Facility ID: 9486
 Case Number: 97-7-15-1137-17
Actual: Date Received: 07/15/1997
227 ft. Nature of Incident: Other
 Operator: JOEG
 Incident Type: Not reported
 Incident Location: Not reported
 Location: Other
 Other Location: Not reported
 Contact Name: Not reported
 Caller Name: REDACTED
 Caller Title: Not reported
 Caller Address: Not reported

Map ID
Direction
Distance
Elevation

MAP FINDINGS

Site

Database(s)

EDR ID Number
EPA ID Number

RESIDENCE OF KELLY (Continued)

S105318978

Caller City,St,Zip: Not reported
Caller Telephone: Not reported
Facility Type: Residential
Facility Phone: 201-736-0800
Incident Date: 07/15/1997
Incident Time: 1140
Substance(s): OIL FUEL #2
Substance Type: Liquid
Substance Identity: Known
CAS Number: Not reported
A310 Letter: Yes
TCPA Chemical: No
Hazrds Material: Yes
COMU: 0708
Ref. Code: 101
Amnt Released: UNK
Contained: Yes
Release Type: Terminated
Release VE: Not reported
Injuries: No
Public Exposure: No
Facility Evacuation: No
Police at Scene: No
Firemen at Scene: No
Contamination of: Land
Receiving Water: Not reported
Status at Spill: DURING REMOVAL OF 1-1000 GAL UST SOIL CONTAMINATION WAS DISCOVERED.
NJ Spill Date: Not reported
NJ Spill Time: Not reported
NJ Spill Name: Not reported
NJ Spill Title: Not reported
NJ Spill Phone: Not reported
Other Date: Not reported
Other Time: Not reported
Other Name: Not reported
Other Title: Not reported
Other Telephone: Not reported
Public Evacuation: No
Assistance Requested: No
Wind Direction/Speed: Not reported
Local Municipality Notified: Not reported
Local Municipality Name: GLEN RIDGE BORO
Local Municipality Title: OPER #57
Local Municipality Telephone: 201-748-5400
Local Municipality Date: 07/15/1997
Local Municipality Time: 1141
Incident Description: U.S.T.
Incident Name: Not reported
Incident Referred To: DRPSR
Incident Region: BFO-CAS
Incident Telephone: Not reported
Incident Date: 07/15/1997
Incident time: Not reported
Incident ITM: B
Comments: Not reported
Date A310 Letter Printed: 1997-07-15 00:00:00
Date Local Authority Was Notified: Not reported

Map ID
Direction
Distance
Elevation

MAP FINDINGS

Site

Database(s)

EDR ID Number
EPA ID Number

RESIDENCE OF KELLY (Continued)

S105318978

Date Updated: Not reported
Date Report Faxed to Local Authority: 1997-07-15 00:00:00
Local Authority Notification Date: Not reported
Rep Receive Date: Not reported
Reporter Type: Not reported
Reporter Name: Not reported
Reporter Title: Not reported
Reporter Org: Not reported
Reporter Address: Not reported
Reporter City, St, Zip: Not reported
Reporter County: Not reported
Incident Status: Not reported
Incident Category: Not reported
Incident Source: Not reported
Incident Address: Not reported
Incident Address 2: Not reported
Incident City, St, Zip: Not reported
Incident County: Not reported
DEP Requested: Not reported
Confidential: Not reported
Notify Type: Not reported
Road Closed: Not reported
Direction: Not reported
Responsible Party: Known
Responsible Party Name: RESIDENCE OF KELLY
Responsible Party Contact: MICHAEL KELLY
Responsible Party Title: OWNER
Responsible Party Phone: 201-736-0800
Responsible Party Street: 56 DOUGLASS RD
Responsible Party County: ESSEX
Responsible Party City, St, Zip: GLEN RIDGE 07028, NJ
Memo. Of Understanding: Not reported
Drill/trng Exercise: Not reported
Hazardous: Not reported

49
WSW
1/4-1/2
0.322 mi.
1698 ft.

IN BROOK BY
HIGH ST/ORANGE RD
MONTCLAIR, NJ

SPILLS S107057034
N/A

Relative:
Higher

NJ SPILL:
Facility ID: 21326
Case Number: 93-12-20-0025-53
Notify Type: Not reported
Date Received: 12/20/1993
Location: Other
Other Location: Not reported
Incident Date: 12/20/1993
Incident Time: 2344
A310 Letter: No
Ref. Code: 001
COMU: 0713
CAS Number: Not reported
Hazardous: Not reported
Incident Location: Not reported
Facility Type: Residential
Facility Phone: Not reported

Actual:
255 ft.

Map ID
Direction
Distance
Elevation

MAP FINDINGS

Site

Database(s)

EDR ID Number
EPA ID Number

IN BROOK BY (Continued)

S107057034

Substance(s): OIL FUEL
Substance Type: Liquid
Substance Identity: Suspected
TCPA Chemical: No
Hazrds Material: Yes
Amnt Released: UNK
Release VE: Not reported
Contained: No
Release Type: Continuous
Incident Desc: Spill
Status at Spill: SUSPECTED FUEL OIL IN BROOK FROM UNKNOWN SOURCE. F.D. REQUESTING ASSISTANCE.
NJ Spill Date: 1993-12-20 00:00:00
NJ Spill Time: Not reported
NJ Spill Name: NJSP-OEM
NJ Spill Title: FAXED
NJ Spill Phone: Not reported
Other Date: Not reported
Other Time: Not reported
Other Name: Not reported
Other Title: Not reported
Other Phone: Not reported
Injuries: No
Public Exposure: No
Road Closed: Not reported
Facility Evacuation: No
Receiving Water: TONY'S BROOK
Public Evacuation: No
Police at Scene: No
Firemen at Scene: Yes
Contamination of: Water
Nature of Incident: Municipal
Wind Direction/Speed: Not reported
Assistance Requested: Yes
Memo. Of Understanding: Not reported
Drill/trng Exercise: Not reported
Operator: PAT
Contact Name: Not reported
Caller Name: REDACTED
Caller Title: Not reported
Caller Address: Not reported
Caller City,St,Zip: Not reported
Caller Phone: Not reported
Responsible Party: UnKnown
Responsible Party Name: Not reported
Responsible Party Contact: Not reported
Responsible Party Title: Not reported
Responsible Party Telephone: Not reported
Responsible Party Street: Not reported
Responsible Party Municipality: Not reported
Responsible Party State: Not reported
Responsible Party Zip: Not reported
Responsible City,St,Zip: Not reported
Responsible Party County: Not reported
Local Municipality: Not reported
Local Municipality Name: Not reported
Local Municipality Title: Not reported

Map ID
Direction
Distance
Elevation

MAP FINDINGS

Site

Database(s)

EDR ID Number
EPA ID Number

IN BROOK BY (Continued)

S107057034

Local Municipality Phone: Not reported
Local Municipality Date: Not reported
Local Municipality Time: Not reported
Incident Name: J. HOYLE
Incident Referred To: DRPSR
Incident Region: ER1
Incident Phone: Paged,Faxed
Incident Date: 12/20/1993
Incident Name: Not reported
Incident Referred To: DFG
Incident Region: HQ
Incident Phone: Faxed
Incident Date: 1993-12-20 00:00:00
Comments: Not reported
Date A310 Letter Printed: Not reported
Date Local Authority Was Notified: Not reported
Date Update: Not reported
Date Report Faxed to Local Authority: Not reported
Local Authority Notification Date: Not reported
Reporter Name: Not reported
Reporter Type: Not reported
Rep Received Date: Not reported
Reporter Title: Not reported
Reporter Orgzn: Not reported
Reporter Address: Not reported
Reporter City,St,Zip: Not reported
Reporter County: Not reported
Incident Type: Not reported
Incident Status: Not reported
Incident Category: Not reported
Incident Source: Not reported
Incident Address: Not reported
Incident Address 2: Not reported
Incident City,St,Zip: Not reported
Incident County: Not reported
DEP Requested: Not reported
Confidential: Not reported

50
NNE
1/4-1/2
0.322 mi.
1700 ft.

HARTLEY MOTORS
170 BLOOMFIELD AVE
MONTCLAIR TWP, NJ 07042

SHWS U002155961
HIST LUST N/A
UST
NJ Release
NJEMS

Relative:
Higher

SHWS:
Site ID: 54540
Status: Closed
Home Owner: No
PI Number: 23880

Actual:
238 ft.

Detail As Of April 2012:
X Coord Site: Not reported
X Coord PI: Not reported
Y Coord Site: Not reported
Y Coord PI: Not reported

LUST HIST:
Case ID: 90-08-06-1706

Map ID
Direction
Distance
Elevation

MAP FINDINGS

Site

Database(s)

EDR ID Number
EPA ID Number

HARTLEY MOTORS (Continued)

U002155961

Lead Program Assigned: Bureau of Underground Storage Tanks
Facility Status: **Site Issued Letter of No Further Action for Area(s) Of Concern**
UST ID: 0238809
TMS Number: Not reported
Remedial Level: Site has confirmed soil and ground water contamination.
Case Manager: Judith Morrow
Facility Phone: (609) 633-0710
No Further Action: 11/26/1997 0:00:00
RAW Approved: N
CEA: N
Date CEA Lifted: Not reported
Dead Notice: N

UST:

Facility ID: 023880
Owner Name: Not Identified Not Identified
Organization: Not Identified
Contact Type(UST Reg): Facility Operator
Contact Address (UST Reg): Not reported
Contact Address 2 (UST Reg): Not reported
Contact City,St,Zip (UST Reg): Not reported
Owner Name: NOT REPORTED
Organization: SHARON WANAT
Contact Type(UST Reg): Tank Owner
Contact Address (UST Reg): 170 BLOOMFIELD AVE
Contact Address 2 (UST Reg): Not reported
Contact City,St,Zip (UST Reg): Montclair, NJ 07042

Tanks:

Tank Id: TANK-1
Tank Number: 0001
Tank Status: **Removed**
Tank Status Date: 08/06/1990
Install Date: 01/01/1944
Tank Contents: Leaded Gasoline
Tank Size: 3000
Tank Compliance: No
Overfill: No
Compliance Monitoring?: No
Overfill Protection: No
Spill Containment: No
Tank Wellhead Protection: Not reported
Tankpipe Tank / Pipe: Pipe
Tankpipe Construction Type: Bare steel
Tankpipe Tank / Pipe: Tank
Tankpipe Construction Type: Bare steel

Tank Monitor Data:

Monitor Tank / Pipe: Pipe
Monitor Type: None
Monitor Tank / Pipe: Tank
Monitor Type: None

Tank Id: TANK-2
Tank Number: 0002

Map ID
Direction
Distance
Elevation

MAP FINDINGS

Site

Database(s)

EDR ID Number
EPA ID Number

HARTLEY MOTORS (Continued)

U002155961

Tank Status: Removed
Tank Status Date: 08/02/1992
Install Date: 01/01/1944
Tank Contents: Unleaded Gasoline
Tank Size: 3000
Tank Compliance: No
Overfill: No
Compliance Monitoring?: No
Overfill Protection: No
Spill Containment: No
Tank Wellhead Protection: Not reported
Tankpipe Tank / Pipe: Pipe
Tankpipe Construction Type: Bare steel
Tankpipe Tank / Pipe: Tank
Tankpipe Construction Type: Bare steel

Tank Monitor Data:
Monitor Tank / Pipe: Pipe
Monitor Type: None
Monitor Tank / Pipe: Tank
Monitor Type: None

Tank Id: TANK-3
Tank Number: 0003
Tank Status: Removed
Tank Status Date: 08/02/1992
Install Date: 01/01/1944
Tank Contents: Leaded Gasoline
Tank Size: 2000
Tank Compliance: No
Overfill: No
Compliance Monitoring?: No
Overfill Protection: No
Spill Containment: No
Tank Wellhead Protection: Not reported
Tankpipe Tank / Pipe: Pipe
Tankpipe Construction Type: Bare steel
Tankpipe Tank / Pipe: Tank
Tankpipe Construction Type: Bare steel

Tank Monitor Data:
Monitor Tank / Pipe: Pipe
Monitor Type: None
Monitor Tank / Pipe: Tank
Monitor Type: None

Tank Id: TANK-4
Tank Number: 0004
Tank Status: Removed
Tank Status Date: 08/02/1992
Install Date: 01/01/1944
Tank Contents: Unleaded Gasoline
Tank Size: 2000
Tank Compliance: No
Overfill: No
Compliance Monitoring?: No

Map ID
Direction
Distance
Elevation

MAP FINDINGS

Site

Database(s)

EDR ID Number
EPA ID Number

HARTLEY MOTORS (Continued)

U002155961

Overfill Protection: No
Spill Containment: No
Tank Wellhead Protection: Not reported
Tankpipe Tank / Pipe: Pipe
Tankpipe Construction Type: Bare steel
Tankpipe Tank / Pipe: Tank
Tankpipe Construction Type: Bare steel

Tank Monitor Data:
Monitor Tank / Pipe: Pipe
Monitor Type: None
Monitor Tank / Pipe: Tank
Monitor Type: None

Tank Id: TANK-5
Tank Number: 0005
Tank Status: Removed
Tank Status Date: 08/02/1992
Install Date: 01/01/1944
Tank Contents: Unleaded Gasoline
Tank Size: 2000
Tank Compliance: No
Overfill: No
Compliance Monitoring?: No
Overfill Protection: No
Spill Containment: No
Tank Wellhead Protection: Not reported
Tankpipe Tank / Pipe: Pipe
Tankpipe Construction Type: Bare steel
Tankpipe Tank / Pipe: Tank
Tankpipe Construction Type: Bare steel

Tank Monitor Data:
Monitor Tank / Pipe: Pipe
Monitor Type: None
Monitor Tank / Pipe: Tank
Monitor Type: None

Tank Id: TANK-6
Tank Number: 0006
Tank Status: Removed
Tank Status Date: 08/02/1992
Install Date: 01/01/1944
Tank Contents: Waste Oil
Tank Size: 2000
Tank Compliance: No
Overfill: No
Compliance Monitoring?: No
Overfill Protection: No
Spill Containment: No
Tank Wellhead Protection: Not reported
Tankpipe Tank / Pipe: Pipe
Tankpipe Construction Type: Bare steel
Tankpipe Tank / Pipe: Tank
Tankpipe Construction Type: Bare steel

Map ID
Direction
Distance
Elevation

MAP FINDINGS

Site

Database(s)

EDR ID Number
EPA ID Number

HARTLEY MOTORS (Continued)

U002155961

Tank Monitor Data:

Monitor Tank / Pipe: Pipe
Monitor Type: None
Monitor Tank / Pipe: Tank
Monitor Type: None

Tank Id: TANK-7
Tank Number: 0007
Tank Status: Removed
Tank Status Date: 08/02/1992
Install Date: 01/01/1944
Tank Contents: Waste Oil
Tank Size: 550
Tank Compliance: No
Overfill: No
Compliance Monitoring?: No
Overfill Protection: No
Spill Containment: No
Tank Wellhead Protection: Not reported
Tankpipe Tank / Pipe: Pipe
Tankpipe Construction Type: Bare steel
Tankpipe Tank / Pipe: Tank
Tankpipe Construction Type: Bare steel

Tank Monitor Data:

Monitor Tank / Pipe: Pipe
Monitor Type: None
Monitor Tank / Pipe: Tank
Monitor Type: None

Tank Id: TANK-8
Tank Number: 0008
Tank Status: Removed
Tank Status Date: 08/02/1992
Install Date: 01/01/1944
Tank Contents: Heating Oil (No. 2)
Tank Size: 550
Tank Compliance: No
Overfill: No
Compliance Monitoring?: No
Overfill Protection: No
Spill Containment: No
Tank Wellhead Protection: Not reported
Tankpipe Tank / Pipe: Pipe
Tankpipe Construction Type: Bare steel
Tankpipe Tank / Pipe: Tank
Tankpipe Construction Type: Bare steel

Tank Monitor Data:

Monitor Tank / Pipe: Pipe
Monitor Type: None
Monitor Tank / Pipe: Tank
Monitor Type: None

NJ Release:

Map ID
Direction
Distance
Elevation

MAP FINDINGS

Site

Database(s)

EDR ID Number
EPA ID Number

HARTLEY MOTORS (Continued)

U002155961

Facility ID: 10509
Case Number: 90-08-06-1706
Date Received: 08/06/1990
Nature of Incident: Facility
Operator: ROGER
Incident Type: Not reported
Incident Location: Not reported
Location: Facility
Other Location: Not reported
Contact Name: Not reported
Caller Name: REDACTED
Caller Title: Not reported
Caller Address: Not reported
Caller City,St,Zip: Not reported
Caller Telephone: Not reported
Facility Type: Commercial
Facility Phone: Not reported
Incident Date: 08/03/1990
Incident Time: 1100
Substance(s): GASOLINE
Substance Type: Liquid
Substance Identity: Known
CAS Number: Not reported
A310 Letter: Yes
TCPA Chemical: No
Hazrds Material: Yes
COMU: 0713
Ref. Code: 099
Amnt Released: UNK
Contained: No
Release Type: Terminated
Release VE: Not reported
Injuries: No
Public Exposure: No
Facility Evacuation: No
Police at Scene: No
Firemen at Scene: No
Contamination of: Not reported
Receiving Water: Not reported
Status at Spill: TANK REMOVAL
NJ Spill Date: 1990-08-06 00:00:00
NJ Spill Time: Not reported
NJ Spill Name: Not reported
NJ Spill Title: NJSP-OEM
NJ Spill Phone: Not reported
Other Date: Not reported
Other Time: Not reported
Other Name: Not reported
Other Title: Not reported
Other Telephone: Not reported
Public Evacuation: No
Assistance Requested: Yes
Wind Direction/Speed: Not reported
Local Municipality Notified: Not reported
Local Municipality Name: BADGE 56
Local Municipality Title: MONTCLAIR PD
Local Municipality Telephone: 201-744-1234

Map ID
Direction
Distance
Elevation

MAP FINDINGS

Site

Database(s)

EDR ID Number
EPA ID Number

HARTLEY MOTORS (Continued)

U002155961

Local Municipality Date: 08/06/1990
Local Municipality Time: 1715
Incident Description: SOIL CONTAMINATION
Incident Name: Not reported
Incident Referred To: DEQ
Incident Region: HQ1
Incident Telephone: Not reported
Incident Date: 08/06/1990
Incident time: Not reported
Incident ITM: M
Comments: Not reported
Date A310 Letter Printed: Not reported
Date Local Authority Was Notified: Not reported
Date Updated: Not reported
Date Report Faxed to Local Authority: Not reported
Local Authority Notification Date: Not reported
Rep Receive Date: Not reported
Reporter Type: Not reported
Reporter Name: Not reported
Reporter Title: Not reported
Reporter Org: Not reported
Reporter Address: Not reported
Reporter City,St,Zip: Not reported
Reporter County: Not reported
Incident Status: Not reported
Incident Category: Not reported
Incident Source: Not reported
Incident Address: Not reported
Incident Address 2: Not reported
Incident City,St,Zip: Not reported
Incident County: Not reported
DEP Requested: Not reported
Confidential: Not reported
Notify Type: Not reported
Road Closed: Not reported
Direction: Not reported
Responsible Party: Known
Responsible Party Name: Not reported
Responsible Party Contact: SHARON WANAT
Responsible Party Title: PROPERTY OWN
Responsible Party Phone: 201-746-9717
Responsible Party Street: 96 PARK ST
Responsible Party County: ESSEX
Responsible Party City,St,Zip: MONTCLAIR, NJ
Memo. Of Understanding: Not reported
Drill/trng Exercise: Not reported
Hazardous: Not reported

NJEMS:

Site Id: 54540
Municipality: MONTCLAIR TWP
Municipality Name From Spatial Overlay: MONTCLAIR TWP
GNIS Civil Code For Municipality: 1729720
Municipal Code (NJ-1040): 0713
X Coord: 571911
Y Coord: 719631
Coord System: NJ STATE PLANE (NAD83) - USFEET

Map ID
Direction
Distance
Elevation

MAP FINDINGS

Site

Database(s)

EDR ID Number
EPA ID Number

HARTLEY MOTORS (Continued)

U002155961

Coord Type: GPS
Coord Origin: DEP-GIS
State Standard Numeric Code From Spatial Overlay: 0713
Unique Feature Number For Municipality From Spatial Overlay: Not reported
Eleven Digit Hydrologic Unit Code From Spatial Overlay: 02030103150
Fourteen Digit Hydrologic Unit Code From Spatial Overlay: 02030103150020
Watershed Management Area Number From Spatial Overlay: 04
Watershed Management Area Name From Spatial Overlay: Lower Passaic and Saddle
Water Region Code From Spatial Overlay: 1
Water Region Name From Spatial Overlay: Northeast
Sub Watershed Name From Overlay: Second River
Watershed Name From Spatial Overlay: Passaic River Lower (Nwk Bay to Saddle)

51
SSE
1/4-1/2
0.323 mi.
1708 ft.

61 DOUGLAS ROAD
61 DOUGLAS RD
GLEN RIDGE BORO, NJ

SHWS S110516282
NJ Release N/A

Relative:
Lower

SHWS:
Site ID: 428579
Status: Closed
Home Owner: Yes
PI Number: 537415

Actual:
227 ft.

Detail As Of April 2012:
X Coord Site: Not reported
X Coord PI: Not reported
Y Coord Site: Not reported
Y Coord PI: Not reported

NJ Release:
Facility ID: 349775
Case Number: 10-05-05-1442-37
Date Received: 05/05/2010
Nature of Incident: Not reported
Operator: Not reported
Incident Type: Underground Storage Tank
Incident Location: RESIDENCE
Location: Not reported
Other Location: Not reported
Contact Name: Not reported
Caller Name: Not reported
Caller Title: Not reported
Caller Address: Not reported
Caller City,St,Zip: Not reported
Caller Telephone: Not reported
Facility Type: Residential
Facility Phone: Not reported
Incident Date: 05/05/2010
Incident Time: Not reported
Substance(s): Not reported
Substance Type: Not reported
Substance Identity: Not reported
CAS Number: Not reported
A310 Letter: Not reported
TCPA Chemical: Not reported
Hazrds Material: Not reported

Map ID
Direction
Distance
Elevation

MAP FINDINGS

Site

Database(s)

EDR ID Number
EPA ID Number

61 DOUGLAS ROAD (Continued)

S110516282

COMU: Not reported
Ref. Code: Not reported
Amnt Released: Not reported
Contained: Not reported
Release Type: Not reported
Release VE: Not reported
Injuries: No
Public Exposure: No
Facility Evacuation: No
Police at Scene: No
Firemen at Scene: No
Contamination of: Not reported
Receiving Water: Not reported
Status at Spill: Not reported
NJ Spill Date: Not reported
NJ Spill Time: Not reported
NJ Spill Name: Not reported
NJ Spill Title: Not reported
NJ Spill Phone: Not reported
Other Date: Not reported
Other Time: Not reported
Other Name: Not reported
Other Title: Not reported
Other Telephone: Not reported
Public Evacuation: No
Assistance Requested: Not reported
Wind Direction/Speed: Not reported
Local Municipality Notified: Not reported
Local Municipality Name: Not reported
Local Municipality Title: Not reported
Local Municipality Telephone: Not reported
Local Municipality Date: Not reported
Local Municipality Time: Not reported
Incident Description: Not reported
Incident Name: Not reported
Incident Referred To: Not reported
Incident Region: Not reported
Incident Telephone: Not reported
Incident Date: Not reported
Incident time: Not reported
Incident ITM: Not reported
Comments: Not reported
Date A310 Letter Printed: Not reported
Date Local Authority Was Notified: Not reported
Date Updated: Not reported
Date Report Faxed to Local Authority: Not reported
Local Authority Notification Date: Not reported
Rep Receive Date: 05/05/2010
Reporter Type: Other
Reporter Name: REDACTED
Reporter Title: REDACTED
Reporter Org: REDATED
Reporter Address: Not reported
Reporter City, St, Zip: Not reported
Reporter County: Not reported
Incident Status: Terminated
Incident Category: Other

Map ID
Direction
Distance
Elevation

MAP FINDINGS

Site

Database(s)

EDR ID Number
EPA ID Number

61 DOUGLAS ROAD (Continued)

S110516282

Incident Source: DOUGLAS SMITH
Incident Address: 61 DOUGLAS RD
Incident Address 2: Not reported
Incident City,St,Zip: Glen Ridge Boro, NJ 07028
Incident County: Essex
DEP Requested: No
Confidential: Not reported
Notify Type: Not reported
Road Closed: No
Direction: Not reported
Responsible Party: Not reported
Responsible Party Name: Not reported
Responsible Party Contact: Not reported
Responsible Party Title: Not reported
Responsible Party Phone: Not reported
Responsible Party Street: Not reported
Responsible Party County: Not reported
Responsible Party City,St,Zip: Not reported
Memo. Of Understanding: Not reported
Drill/trng Exercise: Not reported
Hazardous: Not reported

52
East
1/4-1/2
0.324 mi.
1712 ft.

ABANDONED FACILITY
946 BLOOMFIELD AV
GLEN RIDGE, NJ

NJ Release S107112668
N/A

Relative:
Lower

NJ Release:
Facility ID: 9865
Case Number: 89-08-27-1023
Date Received: 08/27/1989
Nature of Incident: Municipal
Operator: ANTHONY
Incident Type: Not reported
Incident Location: Not reported
Location: Facility
Other Location: Not reported
Contact Name: Not reported
Caller Name: REDACTED
Caller Title: Not reported
Caller Address: Not reported
Caller City,St,Zip: Not reported
Caller Telephone: Not reported
Facility Type: Residential
Facility Phone: Not reported
Incident Date: 08/27/1989
Incident Time: 1015
Substance(s): AMMONIUM HYDROXIDE
Substance Type: Liquid
Substance Identity: Known
CAS Number: Not reported
A310 Letter: No
TCPA Chemical: Yes
Hazrds Material: Yes
COMU: 0708
Ref. Code: 01
Amnt Released: 2.5 GAL

Actual:
226 ft.

Map ID
Direction
Distance
Elevation

MAP FINDINGS

Site

Database(s)

EDR ID Number
EPA ID Number

ABANDONED FACILITY (Continued)

S107112668

Contained: No
Release Type: Intermittent
Release VE: Estimate
Injuries: No
Public Exposure: No
Facility Evacuation: No
Police at Scene: No
Firemen at Scene: Yes
Contamination of: Not reported
Receiving Water: NONE
Status at Spill: Not reported
NJ Spill Date: 1989-08-27 00:00:00
NJ Spill Time: 1033
NJ Spill Name: SGT. AUTHO
NJ Spill Title: OEM
NJ Spill Phone: 882-2000
Other Date: Not reported
Other Time: Not reported
Other Name: Not reported
Other Title: Not reported
Other Telephone: Not reported
Public Evacuation: No
Assistance Requested: Yes
Wind Direction/Speed: 0
Local Municipality Notified: Not reported
Local Municipality Name: Not reported
Local Municipality Title: Not reported
Local Municipality Telephone: Not reported
Local Municipality Date: Not reported
Local Municipality Time: Not reported
Incident Description: Abandoned Containers
Incident Name: MARC LAVINE
Incident Referred To: DEQ
Incident Region: ER1
Incident Telephone: HOME
Incident Date: 08/27/1989
Incident time: 1030
Incident ITM: T
Incident Name: Not reported
Incident Referred To: DEQ
Incident Region: HQ1
Incident Telephone: Not reported
Incident Date: Not reported
Incident Time: Not reported
Incident ITM: Not reported
Comments: Not reported
Date A310 Letter Printed: Not reported
Date Local Authority Was Notified: Not reported
Date Updated: Not reported
Date Report Faxed to Local Authority: Not reported
Local Authority Notification Date: Not reported
Rep Receive Date: Not reported
Reporter Type: Not reported
Reporter Name: Not reported
Reporter Title: Not reported
Reporter Org: Not reported
Reporter Address: Not reported

Map ID
 Direction
 Distance
 Elevation

MAP FINDINGS

Site

Database(s)

EDR ID Number
 EPA ID Number

ABANDONED FACILITY (Continued)

S107112668

Reporter City,St,Zip: Not reported
 Reporter County: Not reported
 Incident Status: Not reported
 Incident Category: Not reported
 Incident Source: Not reported
 Incident Address: Not reported
 Incident Address 2: Not reported
 Incident City,St,Zip: Not reported
 Incident County: Not reported
 DEP Requested: Not reported
 Confidential: Not reported
 Notify Type: Not reported
 Road Closed: Not reported
 Direction: Not reported
 Responsible Party: Unknown
 Responsible Party Name: UNKNOWN
 Responsible Party Contact: Not reported
 Responsible Party Title: Not reported
 Responsible Party Phone: Not reported
 Responsible Party Street: Not reported
 Responsible Party County: Not reported
 Responsible Party City,St,Zip: Not reported
 Memo. Of Understanding: Not reported
 Drill/trng Exercise: Not reported
 Hazardous: Not reported

L53 **56 DOUGLAS ROAD**
SSE **56 DOUGLAS RD**
1/4-1/2 **GLEN RIDGE, NJ 07028**
0.334 mi.
1766 ft.

VCP **S106583611**
N/A

Site 2 of 3 in cluster L

Relative: VCP:
Lower Incident Number: 97-07-15-1137-17
 MOA Execution Date: 07/31/1997
Actual: Type Of Vcp File: HISTORICAL
227 ft. Pi Number: Not reported
 Case Type(Case Type): Not reported
 Case Contact: Department Not reported
 Case Contact Name: Not reported
 Case Contact: Organization Michael Kelly
 Case Contact: Address: Line1 Not reported
 Case Contact: Address: Line2 Not reported
 Case Contact: Address: Line3 Not reported
 Case Contact City,St,Zip: Not reported

L54 **57 DOUGLAS RD**
SSE **GLEN RIDGE BORO, NJ 07028**
1/4-1/2
0.336 mi.
1773 ft.

NJ Release **S113661286**
N/A

Site 3 of 3 in cluster L

Relative: NJ Release:
Lower Facility ID: 464493
 Case Number: 13-03-14-1347-22
Actual: Date Received: 03/14/2013
227 ft.

Map ID
Direction
Distance
Elevation

MAP FINDINGS

Site

Database(s)

EDR ID Number
EPA ID Number

(Continued)

S113661286

Nature of Incident:	Not reported
Operator:	Not reported
Incident Type:	Underground Storage Tank
Incident Location:	RESIDENCE AT
Location:	Not reported
Other Location:	Not reported
Contact Name:	Not reported
Caller Name:	Not reported
Caller Title:	Not reported
Caller Address:	Not reported
Caller City,St,Zip:	Not reported
Caller Telephone:	Not reported
Facility Type:	Residential
Facility Phone:	Not reported
Incident Date:	03/14/2013
Incident Time:	Not reported
Substance(s):	Not reported
Substance Type:	Not reported
Substance Identity:	Not reported
CAS Number:	Not reported
A310 Letter:	Not reported
TCPA Chemical:	Not reported
Hazrds Material:	Not reported
COMU:	Not reported
Ref. Code:	Not reported
Amnt Released:	Not reported
Contained:	Not reported
Release Type:	Not reported
Release VE:	Not reported
Injuries:	No
Public Exposure:	No
Facility Evacuation:	No
Police at Scene:	No
Firemen at Scene:	No
Contamination of:	Not reported
Receiving Water:	Not reported
Status at Spill:	Not reported
NJ Spill Date:	Not reported
NJ Spill Time:	Not reported
NJ Spill Name:	Not reported
NJ Spill Title:	Not reported
NJ Spill Phone:	Not reported
Other Date:	Not reported
Other Time:	Not reported
Other Name:	Not reported
Other Title:	Not reported
Other Telephone:	Not reported
Public Evacuation:	No
Assistance Requested:	Not reported
Wind Direction/Speed:	Not reported
Local Municipality Notified:	Not reported
Local Municipality Name:	Not reported
Local Municipality Title:	Not reported
Local Municipality Telephone:	Not reported
Local Municipality Date:	Not reported
Local Municipality Time:	Not reported
Incident Description:	Not reported

Map ID
 Direction
 Distance
 Elevation

MAP FINDINGS

Site

Database(s)

EDR ID Number
 EPA ID Number

(Continued)

S113661286

Incident Name: Not reported
 Incident Referred To: Not reported
 Incident Region: Not reported
 Incident Telephone: Not reported
 Incident Date: Not reported
 Incident time: Not reported
 Incident ITM: Not reported
 Comments: Not reported
 Date A310 Letter Printed: Not reported
 Date Local Authority Was Notified: Not reported
 Date Updated: Not reported
 Date Report Faxed to Local Authority: Not reported
 Local Authority Notification Date: Not reported
 Rep Receive Date: 03/14/2013
 Reporter Type: Other
 Reporter Name: REDACTED
 Reporter Title: REDACTED
 Reporter Org: REDACTED
 Reporter Address: Not reported
 Reporter City,St,Zip: Not reported
 Reporter County: Not reported
 Incident Status: Terminated
 Incident Category: Other
 Incident Source: CHERRY PROVOST
 Incident Address: 57 DOUGLAS RD
 Incident Address 2: Not reported
 Incident City,St,Zip: Glen Ridge Boro, NJ 07028
 Incident County: Essex
 DEP Requested: No
 Confidential: Not reported
 Notify Type: Not reported
 Road Closed: No
 Direction: Not reported
 Responsible Party: Not reported
 Responsible Party Name: Not reported
 Responsible Party Contact: Not reported
 Responsible Party Title: Not reported
 Responsible Party Phone: Not reported
 Responsible Party Street: Not reported
 Responsible Party County: Not reported
 Responsible Party City,St,Zip: Not reported
 Memo. Of Understanding: Not reported
 Drill/trng Exercise: Not reported
 Hazardous: Not reported

55
 West
 1/4-1/2
 0.341 mi.
 1801 ft.

MONTCLAIR KIMBERLEY ACADEMY
224 ORANGE RD
MONTCLAIR TWP, NJ 07042

HIST LUST U002156532
UST N/A

Relative:
Higher

LUST HIST:

Case ID: Not reported
 Lead Program Assigned: Bureau of Field Operations - Initial Notice Section
Facility Status: Site Issued Letter of No Further Action for Area(s) Of Concern
 UST ID: 0244686
 TMS Number: C93-2155
 Remedial Level: Site has 1 area of concern with 1 media of concern.

Actual:
278 ft.

Map ID
Direction
Distance
Elevation

MAP FINDINGS

Site

Database(s)

EDR ID Number
EPA ID Number

MONTCLAIR KIMBERLEY ACADEMY (Continued)

U002156532

Case Manager: Maria Brimat
Facility Phone: (609) 633-8110
No Further Action: 6/28/1994 0:00:00
RAW Approved: Not reported
CEA: Not reported
Date CEA Lifted: Not reported
Dead Notice: Not reported

UST:

Facility ID: 024468
Owner Name: Not Identified Not Identified
Organization: Not Identified
Contact Type(UST Reg): Facility Operator
Contact Address (UST Reg): Not reported
Contact Address 2 (UST Reg): Not reported
Contact City,St,Zip (UST Reg): Not reported
Owner Name: DENNIS DUDAS
Organization: MONTCLAIR KIMBERLEY ACADEMY
Contact Type(UST Reg): Tank Owner
Contact Address (UST Reg): 201 VALLEY RD
Contact Address 2 (UST Reg): Not reported
Contact City,St,Zip (UST Reg): Montclair, NJ 07042

Tanks:

Tank Id: TANK-1
Tank Number: 0001
Tank Status: Removed
Tank Status Date: 07/08/1993
Install Date: 01/01/1951
Tank Contents: Heating Oil (No. 2)
Tank Size: 8000
Tank Compliance: No
Overfill: No
Compliance Monitoring?: No
Overfill Protection: No
Spill Containment: No
Tank Wellhead Protection: Not reported
Tankpipe Tank / Pipe: Pipe
Tankpipe Construction Type: Bare steel
Tankpipe Tank / Pipe: Tank
Tankpipe Construction Type: Bare steel

Tank Monitor Data:

Monitor Tank / Pipe: Pipe
Monitor Type: None
Monitor Tank / Pipe: Tank
Monitor Type: None

MAP FINDINGS

Map ID
 Direction
 Distance
 Elevation

Site

Database(s)

EDR ID Number
 EPA ID Number

M56
North
1/4-1/2
0.341 mi.
1803 ft.

ELM ST/WASHINGTON AVE
MONTCLAIR TWP, NJ 07042

Site 1 of 2 in cluster M

NJ Release S112401653
N/A

Relative:
Higher

NJ Release:

Actual:
249 ft.

Facility ID: 440609
 Case Number: 12-09-26-0541-14
 Date Received: 09/26/2012
 Nature of Incident: Not reported
 Operator: Not reported
 Incident Type: Potable Water Pressure
 Incident Location: AT THE INTERSECTION OF
 Location: Not reported
 Other Location: Not reported
 Contact Name: GARY OBSZARNY
 Caller Name: Not reported
 Caller Title: Not reported
 Caller Address: Not reported
 Caller City,St,Zip: Not reported
 Caller Telephone: Not reported
 Facility Type: Residential
 Facility Phone: Not reported
 Incident Date: 09/26/2012
 Incident Time: Not reported
 Substance(s): Not reported
 Substance Type: Not reported
 Substance Identity: Not reported
 CAS Number: Not reported
 A310 Letter: Not reported
 TCPA Chemical: Not reported
 Hazrds Material: Not reported
 COMU: Not reported
 Ref. Code: Not reported
 Amnt Released: Not reported
 Contained: Not reported
 Release Type: Not reported
 Release VE: Not reported
 Injuries: No
 Public Exposure: No
 Facility Evacuation: No
 Police at Scene: No
 Firemen at Scene: No
 Contamination of: Not reported
 Receiving Water: Not reported
 Status at Spill: Not reported
 NJ Spill Date: Not reported
 NJ Spill Time: Not reported
 NJ Spill Name: Not reported
 NJ Spill Title: Not reported
 NJ Spill Phone: Not reported
 Other Date: Not reported
 Other Time: Not reported
 Other Name: Not reported
 Other Title: Not reported
 Other Telephone: Not reported
 Public Evacuation: No
 Assistance Requested: Not reported

Map ID
Direction
Distance
Elevation

MAP FINDINGS

Site

Database(s)

EDR ID Number
EPA ID Number

(Continued)

S112401653

Wind Direction/Speed: Not reported
Local Municipality Notified: Not reported
Local Municipality Name: Not reported
Local Municipality Title: Not reported
Local Municipality Telephone: Not reported
Local Municipality Date: Not reported
Local Municipality Time: Not reported
Incident Description: Not reported
Incident Name: Not reported
Incident Referred To: Not reported
Incident Region: Not reported
Incident Telephone: Not reported
Incident Date: Not reported
Incident time: Not reported
Incident ITM: Not reported
Comments: Not reported
Date A310 Letter Printed: Not reported
Date Local Authority Was Notified: Not reported
Date Updated: Not reported
Date Report Faxed to Local Authority: Not reported
Local Authority Notification Date: Not reported
Rep Receive Date: 09/26/2012
Reporter Type: Other
Reporter Name: REDACTED
Reporter Title: REDACTED
Reporter Org: REDACTED
Reporter Address: Not reported
Reporter City,St,Zip: Not reported
Reporter County: Not reported
Incident Status: Continuous
Incident Category: Other
Incident Source: MONTCLAIR TWP WATER
Incident Address: 54 WATCHUNG AVE
Incident Address 2: Not reported
Incident City,St,Zip: Montclair Twp, NJ
Incident County: Essex
DEP Requested: No
Confidential: Not reported
Notify Type: Not reported
Road Closed: No
Direction: Not reported
Responsible Party: Not reported
Responsible Party Name: Not reported
Responsible Party Contact: Not reported
Responsible Party Title: Not reported
Responsible Party Phone: Not reported
Responsible Party Street: Not reported
Responsible Party County: Not reported
Responsible Party City,St,Zip: Not reported
Memo. Of Understanding: Not reported
Drill/trng Exercise: Not reported
Hazardous: Not reported

MAP FINDINGS

Map ID
 Direction
 Distance
 Elevation

Site

Database(s)

EDR ID Number
 EPA ID Number

57
South
1/4-1/2
0.345 mi.
1824 ft.

IN AREA OF CALLERS HOME
22 FRANKLIN PLACE
MONTCLAIR, NJ

NJ Release S107133454
N/A

Relative:
Lower

NJ Release:

Actual:
226 ft.

Facility ID:	5719
Case Number:	97-5-5-1921-54
Date Received:	05/05/1997
Nature of Incident:	Citizen
Operator:	KIM
Incident Type:	Not reported
Incident Location:	Not reported
Location:	Other
Other Location:	Not reported
Contact Name:	Not reported
Caller Name:	REDACTED
Caller Title:	Not reported
Caller Address:	Not reported
Caller City,St,Zip:	Not reported
Caller Telephone:	Not reported
Facility Type:	Residential
Facility Phone:	Not reported
Incident Date:	05/05/1997
Incident Time:	ONGO
Substance(s):	DUST
Substance Type:	Solid
Substance Identity:	Known
CAS Number:	Not reported
A310 Letter:	No
TCPA Chemical:	No
Hazrds Material:	No
COMU:	0713
Ref. Code:	003
Amnt Released:	UNKNOWN
Contained:	No
Release Type:	Intermittent
Release VE:	Not reported
Injuries:	No
Public Exposure:	Yes
Facility Evacuation:	No
Police at Scene:	No
Firemen at Scene:	No
Contamination of:	Air
Receiving Water:	Not reported
Status at Spill:	CALLERS NEIGHBOR IS SANDING THIER 90 YEAR OLD HOME WHICH IS CAUSING DUST.
NJ Spill Date:	Not reported
NJ Spill Time:	Not reported
NJ Spill Name:	Not reported
NJ Spill Title:	Not reported
NJ Spill Phone:	Not reported
Other Date:	Not reported
Other Time:	Not reported
Other Name:	Not reported
Other Title:	Not reported
Other Telephone:	Not reported
Public Evacuation:	No

Map ID
Direction
Distance
Elevation

MAP FINDINGS

Site

Database(s)

EDR ID Number
EPA ID Number

IN AREA OF CALLERS HOME (Continued)

S107133454

Assistance Requested: Yes
Wind Direction/Speed: Not reported
Local Municipality Notified: Not reported
Local Municipality Name: Not reported
Local Municipality Title: Not reported
Local Municipality Telephone: Not reported
Local Municipality Date: Not reported
Local Municipality Time: Not reported
Incident Description: Smoke/Dust
Incident Name: Not reported
Incident Referred To: OEP-AIR
Incident Region: Metro
Incident Telephone: Not reported
Incident Date: 05/05/1997
Incident time: Not reported
Incident ITM: B
Comments: Not reported
Date A310 Letter Printed: 1997-05-05 00:00:00
Date Local Authority Was Notified: Not reported
Date Updated: Not reported
Date Report Faxed to Local Authority: 1997-05-05 00:00:00
Local Authority Notification Date: Not reported
Rep Receive Date: Not reported
Reporter Type: Not reported
Reporter Name: Not reported
Reporter Title: Not reported
Reporter Org: Not reported
Reporter Address: Not reported
Reporter City,St,Zip: Not reported
Reporter County: Not reported
Incident Status: Not reported
Incident Category: Not reported
Incident Source: Not reported
Incident Address: Not reported
Incident Address 2: Not reported
Incident City,St,Zip: Not reported
Incident County: Not reported
DEP Requested: Not reported
Confidential: Not reported
Notify Type: Not reported
Road Closed: Not reported
Direction: Not reported
Responsible Party: Known
Responsible Party Name: Not reported
Responsible Party Contact: Not reported
Responsible Party Title: Not reported
Responsible Party Phone: Not reported
Responsible Party Street: 20 FRANKLIN PLACE
Responsible Party County: ESSEX
Responsible Party City,St,Zip: MONTCLAIR, NJ
Memo. Of Understanding: Not reported
Drill/trng Exercise: Not reported
Hazardous: Not reported

MAP FINDINGS

Map ID
Direction
Distance
Elevation

Site

Database(s)

EDR ID Number
EPA ID Number

N58 **261 ORANGE ROAD**
SW **261 ORANGE RD**
1/4-1/2 **MONTCLAIR TOWN, NJ**
0.348 mi.
1838 ft. **Site 1 of 2 in cluster N**

HWS RE-EVAL **S108027567**
N/A

Relative: HWS RE-EVAL:
Higher Facility Status: Assigned to Field Office. Under Investigation.
Actual: **PI Number:** **G000011112**
253 ft. Category: Homeowner

N59 **SYLVIA JONES**
SW **261 ORANGE ROAD**
1/4-1/2 **MONTCLAIR, NJ**
0.348 mi.
1838 ft. **Site 2 of 2 in cluster N**

NJ Release **S105313153**
N/A

Relative: NJ Release:
Higher Facility ID: 7860
Actual: Case Number: 93-5-12-1604-45
253 ft. Date Received: 05/12/1993
Nature of Incident: Facility
Operator: DAVE
Incident Type: Not reported
Incident Location: Not reported
Location: Other
Other Location: Not reported
Contact Name: Not reported
Caller Name: REDACTED
Caller Title: Not reported
Caller Address: Not reported
Caller City,St,Zip: Not reported
Caller Telephone: Not reported
Facility Type: Residential
Facility Phone: Not reported
Incident Date: 05/12/1993
Incident Time: Not reported
Substance(s): OIL HEATING #2
Substance Type: Liquid
Substance Identity: Known
CAS Number: Not reported
A310 Letter: Yes
TCPA Chemical: No
Hazrds Material: Yes
COMU: 0713
Ref. Code: 101
Amnt Released: UNK
Contained: Yes
Release Type: Terminated
Release VE: Not reported
Injuries: No
Public Exposure: No
Facility Evacuation: No
Police at Scene: No
Firemen at Scene: No
Contamination of: Land
Receiving Water: Not reported
Status at Spill: SOIL SAMPLES INDICATE CONTAMINATION WHERE 1000 GAL UST WAS PULLED.
CARNER BROTHERS TO DO REMEDIATION.
NJ Spill Date: Not reported

Map ID
Direction
Distance
Elevation

MAP FINDINGS

Site

Database(s)

EDR ID Number
EPA ID Number

SYLVIA JONES (Continued)

S105313153

NJ Spill Time: Not reported
NJ Spill Name: Not reported
NJ Spill Title: Not reported
NJ Spill Phone: Not reported
Other Date: Not reported
Other Time: Not reported
Other Name: Not reported
Other Title: Not reported
Other Telephone: Not reported
Public Evacuation: No
Assistance Requested: No
Wind Direction/Speed: Not reported
Local Municipality Notified: Not reported
Local Municipality Name: MONTCLAIR TOWN TWP
Local Municipality Title: DISP 66
Local Municipality Telephone: 201-744-1234
Local Municipality Date: 05/12/1993
Local Municipality Time: 1638
Incident Description: L.U.S.T.
Incident Name: Not reported
Incident Referred To: DRPSR
Incident Region: BFO-SA
Incident Telephone: Not reported
Incident Date: 05/12/1993
Incident time: Not reported
Incident ITM: B
Comments: Not reported
Date A310 Letter Printed: 1993-05-12 00:00:00
Date Local Authority Was Notified: Not reported
Date Updated: Not reported
Date Report Faxed to Local Authority: 1993-05-12 00:00:00
Local Authority Notification Date: Not reported
Rep Receive Date: Not reported
Reporter Type: Not reported
Reporter Name: Not reported
Reporter Title: Not reported
Reporter Org: Not reported
Reporter Address: Not reported
Reporter City,St,Zip: Not reported
Reporter County: Not reported
Incident Status: Not reported
Incident Category: Not reported
Incident Source: Not reported
Incident Address: Not reported
Incident Address 2: Not reported
Incident City,St,Zip: Not reported
Incident County: Not reported
DEP Requested: Not reported
Confidential: Not reported
Notify Type: Not reported
Road Closed: Not reported
Direction: Not reported
Responsible Party: Known
Responsible Party Name: SYLVIA JONES
Responsible Party Contact: Not reported
Responsible Party Title: Not reported
Responsible Party Phone: Not reported

Map ID
 Direction
 Distance
 Elevation

MAP FINDINGS

Site

Database(s)

EDR ID Number
 EPA ID Number

SYLVIA JONES (Continued)

S105313153

Responsible Party Street: 261 ORANGE ROAD
 Responsible Party County: ESSEX
 Responsible Party City,St,Zip: MONTCLAIR, NJ
 Memo. Of Understanding: Not reported
 Drill/trng Exercise: Not reported
 Hazardous: Not reported

O60
WNW
 1/4-1/2
 0.350 mi.
 1849 ft.

210 ORANGE ROAD
210 ORANGE RD
MONTCLAIR TWP, NJ
 Site 1 of 3 in cluster O

SHWS S109838611
N/A

Relative:
Higher

SHWS:
 Site ID: 395764
 Status: Closed
 Home Owner: Yes
 PI Number: 495219

Actual:
283 ft.

Detail As Of April 2012:
 X Coord Site: Not reported
 X Coord PI: Not reported
 Y Coord Site: Not reported
 Y Coord PI: Not reported

61
SE
 1/4-1/2
 0.350 mi.
 1850 ft.

30 HILL CREST RD
GLEN RIDGE BORO, NJ 07028

NJ Release S109224213
N/A

Relative:
Lower

NJ Release:
 Facility ID: 284153
 Case Number: 08-08-05-1128-19
 Date Received: 08/05/2008
 Nature of Incident: Not reported
 Operator: Not reported
 Incident Type: Underground Storage Tank
 Incident Location: RESID
 Location: Not reported
 Other Location: Not reported
 Contact Name: Not reported
 Caller Name: Not reported
 Caller Title: Not reported
 Caller Address: Not reported
 Caller City,St,Zip: Not reported
 Caller Telephone: Not reported
 Facility Type: Residential
 Facility Phone: Not reported
 Incident Date: 08/05/2008
 Incident Time: Not reported
 Substance(s): Not reported
 Substance Type: Not reported
 Substance Identity: Not reported
 CAS Number: Not reported
 A310 Letter: Not reported
 TCPA Chemical: Not reported

Actual:
225 ft.

Map ID
Direction
Distance
Elevation

MAP FINDINGS

Site

Database(s)

EDR ID Number
EPA ID Number

(Continued)

S109224213

Hazrds Material: Not reported
COMU: Not reported
Ref. Code: Not reported
Amnt Released: Not reported
Contained: Not reported
Release Type: Not reported
Release VE: Not reported
Injuries: No
Public Exposure: No
Facility Evacuation: No
Police at Scene: No
Firemen at Scene: No
Contamination of: Not reported
Receiving Water: Not reported
Status at Spill: Not reported
NJ Spill Date: Not reported
NJ Spill Time: Not reported
NJ Spill Name: Not reported
NJ Spill Title: Not reported
NJ Spill Phone: Not reported
Other Date: Not reported
Other Time: Not reported
Other Name: Not reported
Other Title: Not reported
Other Telephone: Not reported
Public Evacuation: No
Assistance Requested: Not reported
Wind Direction/Speed: Not reported
Local Municipality Notified: Not reported
Local Municipality Name: Not reported
Local Municipality Title: Not reported
Local Municipality Telephone: Not reported
Local Municipality Date: Not reported
Local Municipality Time: Not reported
Incident Description: Not reported
Incident Name: Not reported
Incident Referred To: Not reported
Incident Region: Not reported
Incident Telephone: Not reported
Incident Date: Not reported
Incident time: Not reported
Incident ITM: Not reported
Comments: Not reported
Date A310 Letter Printed: Not reported
Date Local Authority Was Notified: Not reported
Date Updated: Not reported
Date Report Faxed to Local Authority: Not reported
Local Authority Notification Date: Not reported
Rep Receive Date: 08/05/2008
Reporter Type: Other
Reporter Name: REDACTED
Reporter Title: REDACTED
Reporter Org: REDATED
Reporter Address: Not reported
Reporter City,St,Zip: Not reported
Reporter County: Not reported
Incident Status: Terminated

Map ID
Direction
Distance
Elevation

MAP FINDINGS

Site

Database(s)

EDR ID Number
EPA ID Number

(Continued)

S109224213

Incident Category: Other
Incident Source: KARL NEWLIN
Incident Address: 30 HILL CREST RD
Incident Address 2: Not reported
Incident City,St,Zip: Glen Ridge Boro, NJ 07028
Incident County: Essex
DEP Requested: No
Confidential: Not reported
Notify Type: Not reported
Road Closed: No
Direction: Not reported
Responsible Party: Not reported
Responsible Party Name: Not reported
Responsible Party Contact: Not reported
Responsible Party Title: Not reported
Responsible Party Phone: Not reported
Responsible Party Street: Not reported
Responsible Party County: Not reported
Responsible Party City,St,Zip: Not reported
Memo. Of Understanding: Not reported
Drill/trng Exercise: Not reported
Hazardous: Not reported

O62
WNW
1/4-1/2
0.351 mi.
1852 ft.

210 ORANGE ROAD
MONTCLAIR TWP, NJ 07042

Site 2 of 3 in cluster O

NJ Release S109575006
N/A

Relative:
Higher

NJ Release:
Facility ID: 303187
Case Number: 09-02-19-0756-46
Date Received: 02/19/2009
Nature of Incident: Not reported
Operator: Not reported
Incident Type: Underground Storage Tank
Incident Location: RESIDENCE
Location: Not reported
Other Location: Not reported
Contact Name: MR NOAH SHAPIRO
Caller Name: Not reported
Caller Title: Not reported
Caller Address: Not reported
Caller City,St,Zip: Not reported
Caller Telephone: Not reported
Facility Type: Residential
Facility Phone: Not reported
Incident Date: 02/10/2009
Incident Time: Not reported
Substance(s): Not reported
Substance Type: Not reported
Substance Identity: Not reported
CAS Number: Not reported
A310 Letter: Not reported
TCPA Chemical: Not reported
Hazrds Material: Not reported
COMU: Not reported
Ref. Code: Not reported

Actual:
284 ft.

Map ID
Direction
Distance
Elevation

MAP FINDINGS

Site

Database(s)

EDR ID Number
EPA ID Number

(Continued)

S109575006

Amnt Released: Not reported
Contained: Not reported
Release Type: Not reported
Release VE: Not reported
Injuries: No
Public Exposure: No
Facility Evacuation: No
Police at Scene: No
Firemen at Scene: No
Contamination of: Not reported
Receiving Water: Not reported
Status at Spill: Not reported
NJ Spill Date: Not reported
NJ Spill Time: Not reported
NJ Spill Name: Not reported
NJ Spill Title: Not reported
NJ Spill Phone: Not reported
Other Date: Not reported
Other Time: Not reported
Other Name: Not reported
Other Title: Not reported
Other Telephone: Not reported
Public Evacuation: No
Assistance Requested: Not reported
Wind Direction/Speed: Not reported
Local Municipality Notified: Not reported
Local Municipality Name: Not reported
Local Municipality Title: Not reported
Local Municipality Telephone: Not reported
Local Municipality Date: Not reported
Local Municipality Time: Not reported
Incident Description: Not reported
Incident Name: Not reported
Incident Referred To: Not reported
Incident Region: Not reported
Incident Telephone: Not reported
Incident Date: Not reported
Incident time: Not reported
Incident ITM: Not reported
Comments: Not reported
Date A310 Letter Printed: Not reported
Date Local Authority Was Notified: Not reported
Date Updated: Not reported
Date Report Faxed to Local Authority: Not reported
Local Authority Notification Date: Not reported
Rep Receive Date: 02/19/2009
Reporter Type: Other
Reporter Name: REDACTED
Reporter Title: REDACTED
Reporter Org: REDACTED
Reporter Address: Not reported
Reporter City, St, Zip: Not reported
Reporter County: Not reported
Incident Status: Terminated
Incident Category: Other
Incident Source: NOAH SHAPIRO
Incident Address: 210 ORANGE ROAD

Map ID
 Direction
 Distance
 Elevation

MAP FINDINGS

Site

Database(s)

EDR ID Number
 EPA ID Number

(Continued)

S109575006

Incident Address 2: Not reported
 Incident City,St,Zip: Montclair Twp, NJ 07042
 Incident County: Essex
 DEP Requested: No
 Confidential: Not reported
 Notify Type: Not reported
 Road Closed: No
 Direction: Not reported
 Responsible Party: Not reported
 Responsible Party Name: Not reported
 Responsible Party Contact: Not reported
 Responsible Party Title: Not reported
 Responsible Party Phone: Not reported
 Responsible Party Street: Not reported
 Responsible Party County: Not reported
 Responsible Party City,St,Zip: Not reported
 Memo. Of Understanding: Not reported
 Drill/trng Exercise: Not reported
 Hazardous: Not reported

O63 **1 WARREN PLACE**
WNW **1 WARREN PL**
1/4-1/2 **MONTCLAIR TWP, NJ 07042**
0.358 mi.
1889 ft. **Site 3 of 3 in cluster O**

SHWS **S107437873**
NJ Release **N/A**
VCP
NJEMS

Relative: SHWS:
Higher Site ID: 341303
 Status: Closed
Actual: Home Owner: Yes
284 ft. PI Number: 422076

Detail As Of April 2012:
 X Coord Site: Not reported
 X Coord PI: Not reported
 Y Coord Site: Not reported
 Y Coord PI: Not reported

NJ Release:
 Facility ID: 156129
 Case Number: 05-08-25-1057-27
 Date Received: 08/25/2005
 Nature of Incident: Not reported
 Operator: Not reported
 Incident Type: Underground Storage Tank
 Incident Location: RESIDENCE AT
 Location: Not reported
 Other Location: Not reported
 Contact Name: Not reported
 Caller Name: Not reported
 Caller Title: Not reported
 Caller Address: Not reported
 Caller City,St,Zip: Not reported
 Caller Telephone: Not reported
 Facility Type: Residential
 Facility Phone: Not reported
 Incident Date: 08/25/2005
 Incident Time: Not reported

Map ID
Direction
Distance
Elevation

MAP FINDINGS

Site

Database(s)

EDR ID Number
EPA ID Number

1 WARREN PLACE (Continued)

S107437873

Substance(s):	Not reported
Substance Type:	Not reported
Substance Identity:	Not reported
CAS Number:	Not reported
A310 Letter:	Not reported
TCPA Chemical:	Not reported
Hazrds Material:	Not reported
COMU:	Not reported
Ref. Code:	Not reported
Amnt Released:	Not reported
Contained:	Not reported
Release Type:	Not reported
Release VE:	Not reported
Injuries:	No
Public Exposure:	No
Facility Evacuation:	No
Police at Scene:	No
Firemen at Scene:	No
Contamination of:	Not reported
Receiving Water:	Not reported
Status at Spill:	Not reported
NJ Spill Date:	Not reported
NJ Spill Time:	Not reported
NJ Spill Name:	Not reported
NJ Spill Title:	Not reported
NJ Spill Phone:	Not reported
Other Date:	Not reported
Other Time:	Not reported
Other Name:	Not reported
Other Title:	Not reported
Other Telephone:	Not reported
Public Evacuation:	No
Assistance Requested:	Not reported
Wind Direction/Speed:	Not reported
Local Municipality Notified:	Not reported
Local Municipality Name:	Not reported
Local Municipality Title:	Not reported
Local Municipality Telephone:	Not reported
Local Municipality Date:	Not reported
Local Municipality Time:	Not reported
Incident Description:	Not reported
Incident Name:	Not reported
Incident Referred To:	Not reported
Incident Region:	Not reported
Incident Telephone:	Not reported
Incident Date:	Not reported
Incident time:	Not reported
Incident ITM:	Not reported
Comments:	Not reported
Date A310 Letter Printed:	Not reported
Date Local Authority Was Notified:	Not reported
Date Updated:	Not reported
Date Report Faxed to Local Authority:	Not reported
Local Authority Notification Date:	Not reported
Rep Receive Date:	08/25/2005
Reporter Type:	Other
Reporter Name:	REDACTED

Map ID
Direction
Distance
Elevation

MAP FINDINGS

Site

Database(s)

EDR ID Number
EPA ID Number

1 WARREN PLACE (Continued)

S107437873

Reporter Title: REDACTED
Reporter Org: REDATED
Reporter Address: Not reported
Reporter City,St,Zip: Not reported
Reporter County: Not reported
Incident Status: Terminated
Incident Category: Other
Incident Source: MIKE SLOVIS
Incident Address: 1 WARREN PL
Incident Address 2: Not reported
Incident City,St,Zip: Montclair Twp, NJ 07042
Incident County: Essex
DEP Requested: No
Confidential: Not reported
Notify Type: Not reported
Road Closed: No
Direction: Not reported
Responsible Party: Not reported
Responsible Party Name: Not reported
Responsible Party Contact: Not reported
Responsible Party Title: Not reported
Responsible Party Phone: Not reported
Responsible Party Street: Not reported
Responsible Party County: Not reported
Responsible Party City,St,Zip: Not reported
Memo. Of Understanding: Not reported
Drill/trng Exercise: Not reported
Hazardous: Not reported

VCP:

Incident Number: 05-08-25-1057-27
MOA Execution Date: 03/02/2007
Type Of Vcp File: CURRENT
Pi Number: 422076
Case Type(Case Type): MOA
Case Contact: Department Not reported
Case Contact Name: MICHAEL SLOVIS
Case Contact: Organization Not reported
Case Contact: Address: Line1 1 WARREN PL
Case Contact: Address: Line2 Not reported
Case Contact: Address: Line3 Not reported
Case Contact City,St,Zip: Montclair Twp, NJ 07042

NJEMS:

Site Id: 341303
Municipality: MONTCLAIR TWP
Municipality Name From Spatial Overlay: MONTCLAIR TWP
GNIS Civil Code For Municipality: 1729720
Municipal Code (NJ-1040): 0713
X Coord: 569637
Y Coord: 718409
Coord System: NJ STATE PLANE (NAD83) - USFEET
Coord Type: Approx. Addr. Match
Coord Orign: DEP-GIS
State Standard Numeric Code From Spatial Overlay: 0713
Unique Feature Number For Municipality From Spatial Overlay: Not reported

Map ID
 Direction
 Distance
 Elevation

MAP FINDINGS

Site

Database(s)

EDR ID Number
 EPA ID Number

1 WARREN PLACE (Continued)

S107437873

Eleven Digit Hydrologic Unit Code From Spatial Overlay):	02030103150
Fourteen Digit Hydrologic Unit Code From Spatial Overlay:	02030103150020
Watershed Management Area Number From Spatial Overlay:	04
Watershed Management Area Name From Spatial Overlay):	Lower Passaic and Saddle
Water Region Code From Spatial Overlay:	1
Water Region Name From Spatial Overlay:	Northeast
Sub Watershed Name From Overlay:	Second River
Watershed Name From Spatial Overlay:	Passaic River Lower (Nwk Bay to Saddle)

64
WNW
1/4-1/2
0.358 mi.
1890 ft.

90 GATES AVENUE
90 GATES AVE
MONTCLAIR TWP, NJ

SHWS **S107911702**
NJ Release **N/A**

Relative:
Higher

SHWS:
 Site ID: 225446
 Status: Closed
 Home Owner: Yes
 PI Number: 294252

Actual:
295 ft.

Detail As Of April 2012:
 X Coord Site: Not reported
 X Coord PI: Not reported
 Y Coord Site: Not reported
 Y Coord PI: Not reported

NJ Release:
 Facility ID: 180045
 Case Number: 06-03-20-2007-35
 Date Received: 03/20/2006
 Nature of Incident: Not reported
 Operator: Not reported
 Incident Type: Underground Storage Tank
 Incident Location: RESIDENCE
 Location: Not reported
 Other Location: Not reported
 Contact Name: Not reported
 Caller Name: Not reported
 Caller Title: Not reported
 Caller Address: Not reported
 Caller City,St,Zip: Not reported
 Caller Telephone: Not reported
 Facility Type: Residential
 Facility Phone: Not reported
 Incident Date: 03/20/2006
 Incident Time: Not reported
 Substance(s): Not reported
 Substance Type: Not reported
 Substance Identity: Not reported
 CAS Number: Not reported
 A310 Letter: Not reported
 TCPA Chemical: Not reported
 Hazrds Material: Not reported
 COMU: Not reported
 Ref. Code: Not reported
 Amnt Released: Not reported
 Contained: Not reported

Map ID
Direction
Distance
Elevation

MAP FINDINGS

Site

Database(s)

EDR ID Number
EPA ID Number

90 GATES AVENUE (Continued)

S107911702

Release Type:	Not reported
Release VE:	Not reported
Injuries:	No
Public Exposure:	No
Facility Evacuation:	No
Police at Scene:	No
Firemen at Scene:	No
Contamination of:	Not reported
Receiving Water:	Not reported
Status at Spill:	Not reported
NJ Spill Date:	Not reported
NJ Spill Time:	Not reported
NJ Spill Name:	Not reported
NJ Spill Title:	Not reported
NJ Spill Phone:	Not reported
Other Date:	Not reported
Other Time:	Not reported
Other Name:	Not reported
Other Title:	Not reported
Other Telephone:	Not reported
Public Evacuation:	No
Assistance Requested:	Not reported
Wind Direction/Speed:	Not reported
Local Municipality Notified:	Not reported
Local Municipality Name:	Not reported
Local Municipality Title:	Not reported
Local Municipality Telephone:	Not reported
Local Municipality Date:	Not reported
Local Municipality Time:	Not reported
Incident Description:	Not reported
Incident Name:	Not reported
Incident Referred To:	Not reported
Incident Region:	Not reported
Incident Telephone:	Not reported
Incident Date:	Not reported
Incident time:	Not reported
Incident ITM:	Not reported
Comments:	Not reported
Date A310 Letter Printed:	Not reported
Date Local Authority Was Notified:	Not reported
Date Updated:	Not reported
Date Report Faxed to Local Authority:	Not reported
Local Authority Notification Date:	Not reported
Rep Receive Date:	03/20/2006
Reporter Type:	Citizen Complaint
Reporter Name:	REDACTED
Reporter Title:	REDACTED
Reporter Org:	REDACTED
Reporter Address:	Not reported
Reporter City,St,Zip:	Not reported
Reporter County:	Not reported
Incident Status:	Terminated
Incident Category:	Other
Incident Source:	JERRY BOYER
Incident Address:	90 GATES AV
Incident Address 2:	Not reported
Incident City,St,Zip:	Montclair Twp, NJ 07042

Map ID
Direction
Distance
Elevation

MAP FINDINGS

Site

Database(s)

EDR ID Number
EPA ID Number

90 GATES AVENUE (Continued)

S107911702

Incident County: Essex
DEP Requested: No
Confidential: Not reported
Notify Type: Not reported
Road Closed: No
Direction: Not reported
Responsible Party: Not reported
Responsible Party Name: Not reported
Responsible Party Contact: Not reported
Responsible Party Title: Not reported
Responsible Party Phone: Not reported
Responsible Party Street: Not reported
Responsible Party County: Not reported
Responsible Party City,St,Zip: Not reported
Memo. Of Understanding: Not reported
Drill/trng Exercise: Not reported
Hazardous: Not reported

M65
North
1/4-1/2
0.361 mi.
1904 ft.

MTC GLASS
24 ELM ST
MONTCLAIR, NJ 07042
Site 2 of 2 in cluster M

VCP S108065241
NJEMS N/A

Relative:
Higher

VCP:
Incident Number: 06-03-15-1110-28
MOA Execution Date: 06/07/2006
Type Of Vcp File: HISTORICAL
Pi Number: Not reported
Case Type(Case Type): Not reported
Case Contact: Department Not reported
Case Contact Name: Not reported
Case Contact: Organization MTC Glass
Case Contact: Address: Line1 Not reported
Case Contact: Address: Line2 Not reported
Case Contact: Address: Line3 Not reported
Case Contact City,St,Zip: Not reported

Actual:
247 ft.

NJEMS:
Site Id: 222272
Municipality: MONTCLAIR TWP
Municipality Name From Spatial Overlay: MONTCLAIR TWP
GNIS Civil Code For Municipality: 1729720
Municipal Code (NJ-1040): 0713
X Coord: 571317
Y Coord: 719886
Coord System: NJ STATE PLANE (NAD83) - USFEET
Coord Type: Approx. Addr. Match
Coord Orign: DEP-GIS
State Standard Numeric Code From Spatial Overlay: 0713
Unique Feature Number For Municipality From Spatial Overlay: Not reported
Eleven Digit Hydrologic Unit Code From Spatial Overlay: 02030103150
Fourteen Digit Hydrologic Unit Code From Spatial Overlay: 02030103150020
Watershed Management Area Number From Spatial Overlay: 04
Watershed Management Area Name From Spatial Overlay: Lower Passaic and Saddle
Water Region Code From Spatial Overlay: 1
Water Region Name From Spatial Overlay: Northeast

Map ID
Direction
Distance
Elevation

MAP FINDINGS

Site

Database(s)

EDR ID Number
EPA ID Number

MTC GLASS (Continued)

S108065241

Sub Watershed Name From Overlay: Second River
Watershed Name From Spatial Overlay: Passaic River Lower (Nwk Bay to Saddle)

66
NNW
1/4-1/2
0.367 mi.
1939 ft.

37 GATES AVE
MONTCLAIR TWP, NJ 07042

NJ Release S111260720
N/A

Relative:
Higher

NJ Release:
Facility ID: 386138
Case Number: 11-05-10-1213-02
Date Received: 05/10/2011
Nature of Incident: Not reported
Operator: Not reported
Incident Type: Underground Storage Tank
Incident Location: RESID
Location: Not reported
Other Location: Not reported
Contact Name: Not reported
Caller Name: Not reported
Caller Title: Not reported
Caller Address: Not reported
Caller City,St,Zip: Not reported
Caller Telephone: Not reported
Facility Type: Residential
Facility Phone: Not reported
Incident Date: 05/10/2011
Incident Time: Not reported
Substance(s): Not reported
Substance Type: Not reported
Substance Identity: Not reported
CAS Number: Not reported
A310 Letter: Not reported
TCPA Chemical: Not reported
Hazrds Material: Not reported
COMU: Not reported
Ref. Code: Not reported
Amnt Released: Not reported
Contained: Not reported
Release Type: Not reported
Release VE: Not reported
Injuries: No
Public Exposure: No
Facility Evacuation: No
Police at Scene: No
Firemen at Scene: No
Contamination of: Not reported
Receiving Water: Not reported
Status at Spill: Not reported
NJ Spill Date: Not reported
NJ Spill Time: Not reported
NJ Spill Name: Not reported
NJ Spill Title: Not reported
NJ Spill Phone: Not reported
Other Date: Not reported
Other Time: Not reported
Other Name: Not reported

Actual:
258 ft.

Map ID
Direction
Distance
Elevation

MAP FINDINGS

Site

Database(s)

EDR ID Number
EPA ID Number

(Continued)

S111260720

Other Title: Not reported
Other Telephone: Not reported
Public Evacuation: No
Assistance Requested: Not reported
Wind Direction/Speed: Not reported
Local Municipality Notified: Not reported
Local Municipality Name: Not reported
Local Municipality Title: Not reported
Local Municipality Telephone: Not reported
Local Municipality Date: Not reported
Local Municipality Time: Not reported
Incident Description: Not reported
Incident Name: Not reported
Incident Referred To: Not reported
Incident Region: Not reported
Incident Telephone: Not reported
Incident Date: Not reported
Incident time: Not reported
Incident ITM: Not reported
Comments: Not reported
Date A310 Letter Printed: Not reported
Date Local Authority Was Notified: Not reported
Date Updated: Not reported
Date Report Faxed to Local Authority: Not reported
Local Authority Notification Date: Not reported
Rep Receive Date: 05/10/2011
Reporter Type: Other
Reporter Name: REDACTED
Reporter Title: REDACTED
Reporter Org: REDATED
Reporter Address: Not reported
Reporter City,St,Zip: Not reported
Reporter County: Not reported
Incident Status: Terminated
Incident Category: Other
Incident Source: ADELIA MELINA
Incident Address: 37 GATES AVE
Incident Address 2: Not reported
Incident City,St,Zip: Montclair Twp, NJ 07042
Incident County: Essex
DEP Requested: No
Confidential: Not reported
Notify Type: Not reported
Road Closed: No
Direction: Not reported
Responsible Party: Not reported
Responsible Party Name: Not reported
Responsible Party Contact: Not reported
Responsible Party Title: Not reported
Responsible Party Phone: Not reported
Responsible Party Street: Not reported
Responsible Party County: Not reported
Responsible Party City,St,Zip: Not reported
Memo. Of Understanding: Not reported
Drill/trng Exercise: Not reported
Hazardous: Not reported

Map ID
Direction
Distance
Elevation

MAP FINDINGS

Site

Database(s)
EDR ID Number
EPA ID Number

67
ENE
1/4-1/2
0.370 mi.
1953 ft.

68 GLEN RIDGE AVE
GLEN RIDGE BORO, NJ 07028

SPILLS S116186919
N/A

Relative:
Lower

NJ SPILL:

Actual:
229 ft.

Facility ID: 134065
Case Number: 05-03-14-1702-16
Notify Type: Not reported
Date Received: 03/14/2005
Location: Not reported
Other Location: Not reported
Incident Date: 03/13/2005
Incident Time: Not reported
A310 Letter: Not reported
Ref. Code: Not reported
COMU: Not reported
CAS Number: Not reported
Hazardous: Not reported
Incident Location: 1/2 OF DUPLEX
Facility Type: Residential
Facility Phone: Not reported
Substance(s): Not reported
Substance Type: Not reported
Substance Identity: Not reported
TCPA Chemical: Not reported
Hazrds Material: Not reported
Amnt Released: Not reported
Release VE: Not reported
Contained: Not reported
Release Type: Not reported
Incident Desc: Not reported
Status at Spill: Not reported
NJ Spill Date: Not reported
NJ Spill Time: Not reported
NJ Spill Name: Not reported
NJ Spill Title: Not reported
NJ Spill Phone: Not reported
Other Date: Not reported
Other Time: Not reported
Other Name: Not reported
Other Title: Not reported
Other Phone: Not reported
Injuries: No
Public Exposure: No
Road Closed: No
Facility Evacuation: No
Receiving Water: Not reported
Public Evacuation: No
Police at Scene: No
Firemen at Scene: No
Contamination of: Not reported
Nature of Incident: Not reported
Wind Direction/Speed: Not reported
Assistance Requested: Not reported
Memo. Of Understanding: Not reported
Drill/trng Exercise: Not reported
Operator: Not reported

Map ID
Direction
Distance
Elevation

MAP FINDINGS

Site

Database(s)

EDR ID Number
EPA ID Number

(Continued)

S116186919

Contact Name: DAN SHERIDAN
Caller Name: Not reported
Caller Title: Not reported
Caller Address: Not reported
Caller City,St,Zip: Not reported
Caller Phone: Not reported
Responsible Party: Not reported
Responsible Party Name: Not reported
Responsible Party Contact: Not reported
Responsible Party Title: Not reported
Responsible Party Telephone: Not reported
Responsible Party Street: Not reported
Responsible Party Municipality: Not reported
Responsible Party State: Not reported
Responsible Party Zip: Not reported
Responsible City,St,Zip: Not reported
Responsible Party County: Not reported
Local Municipality: Not reported
Local Municipality Name: Not reported
Local Municipality Title: Not reported
Local Municipality Phone: Not reported
Local Municipality Date: Not reported
Local Municipality Time: Not reported
Incident Name: Not reported
Incident Referred To: Not reported
Incident Region: Not reported
Incident Phone: Not reported
Incident Date: Not reported
Comments: Not reported
Date A310 Letter Printed: Not reported
Date Local Authority Was Notified: Not reported
Date Update: Not reported
Date Report Faxed to Local Authority: Not reported
Local Authority Notification Date: Not reported
Reporter Name: REDACTED
Reporter Type: Citizen Complaint
Rep Received Date: 03/14/2005
Reporter Title: REDACTED
Reporter Orgzn: REDATED
Reporter Address: Not reported
Reporter City,St,Zip: Not reported
Reporter County: Not reported
Incident Type: Spill
Incident Status: Undetermined
Incident Category: Other
Incident Source: MITCHELL SUPREME
Incident Address: Not reported
Incident Address 2: Not reported
Incident City,St,Zip: Not reported
Incident County: Not reported
DEP Requested: Yes
Confidential: Not reported

MAP FINDINGS

Map ID
 Direction
 Distance
 Elevation

Site

Database(s)

EDR ID Number
 EPA ID Number

68
SW
1/4-1/2
0.374 mi.
1974 ft.

268 ORANGE RD
MONTCLAIR TWP, NJ 07042

SHWS **S112171164**
NJ Release **N/A**

Relative:
Higher

SHWS:
 Site ID: 460997
 Status: Closed
 Home Owner: Yes
 PI Number: 581799

Actual:
250 ft.

Detail As Of April 2012:
 X Coord Site: Not reported
 X Coord PI: Not reported
 Y Coord Site: Not reported
 Y Coord PI: Not reported

NJ Release:
 Facility ID: 425871
 Case Number: 12-05-17-1717-10
 Date Received: 05/17/2012
 Nature of Incident: Not reported
 Operator: Not reported
 Incident Type: Underground Storage Tank
 Incident Location: RESIDENCE
 Location: Not reported
 Other Location: Not reported
 Contact Name: Not reported
 Caller Name: Not reported
 Caller Title: Not reported
 Caller Address: Not reported
 Caller City,St,Zip: Not reported
 Caller Telephone: Not reported
 Facility Type: Residential
 Facility Phone: Not reported
 Incident Date: 05/17/2012
 Incident Time: Not reported
 Substance(s): Not reported
 Substance Type: Not reported
 Substance Identity: Not reported
 CAS Number: Not reported
 A310 Letter: Not reported
 TCPA Chemical: Not reported
 Hazrds Material: Not reported
 COMU: Not reported
 Ref. Code: Not reported
 Amnt Released: Not reported
 Contained: Not reported
 Release Type: Not reported
 Release VE: Not reported
 Injuries: No
 Public Exposure: No
 Facility Evacuation: No
 Police at Scene: No
 Firemen at Scene: No
 Contamination of: Not reported
 Receiving Water: Not reported
 Status at Spill: Not reported

Map ID
Direction
Distance
Elevation

MAP FINDINGS

Site

Database(s)

EDR ID Number
EPA ID Number

(Continued)

S112171164

NJ Spill Date: Not reported
NJ Spill Time: Not reported
NJ Spill Name: Not reported
NJ Spill Title: Not reported
NJ Spill Phone: Not reported
Other Date: Not reported
Other Time: Not reported
Other Name: Not reported
Other Title: Not reported
Other Telephone: Not reported
Public Evacuation: No
Assistance Requested: Not reported
Wind Direction/Speed: Not reported
Local Municipality Notified: Not reported
Local Municipality Name: Not reported
Local Municipality Title: Not reported
Local Municipality Telephone: Not reported
Local Municipality Date: Not reported
Local Municipality Time: Not reported
Incident Description: Not reported
Incident Name: Not reported
Incident Referred To: Not reported
Incident Region: Not reported
Incident Telephone: Not reported
Incident Date: Not reported
Incident time: Not reported
Incident ITM: Not reported
Comments: Not reported
Date A310 Letter Printed: Not reported
Date Local Authority Was Notified: Not reported
Date Updated: Not reported
Date Report Faxed to Local Authority: Not reported
Local Authority Notification Date: Not reported
Rep Receive Date: 05/17/2012
Reporter Type: Other
Reporter Name: REDACTED
Reporter Title: REDACTED
Reporter Org: REDACTED
Reporter Address: Not reported
Reporter City,St,Zip: Not reported
Reporter County: Not reported
Incident Status: Terminated
Incident Category: Other
Incident Source: MARC BELLEVUE
Incident Address: 268 ORANGE RD
Incident Address 2: Not reported
Incident City,St,Zip: Montclair Twp, NJ 07042
Incident County: Essex
DEP Requested: No
Confidential: Not reported
Notify Type: Not reported
Road Closed: No
Direction: Not reported
Responsible Party: Not reported
Responsible Party Name: Not reported
Responsible Party Contact: Not reported
Responsible Party Title: Not reported

Map ID
Direction
Distance
Elevation

MAP FINDINGS

Site

Database(s)

EDR ID Number
EPA ID Number

(Continued)

S112171164

Responsible Party Phone: Not reported
Responsible Party Street: Not reported
Responsible Party County: Not reported
Responsible Party City,St,Zip: Not reported
Memo. Of Understanding: Not reported
Drill/trng Exercise: Not reported
Hazardous: Not reported

69
WSW
1/4-1/2
0.376 mi.
1987 ft.

17 HIGH STREET
MONTCLAIR TWP, NJ 07042

SHWS S113923444
NJ Release N/A

Relative:
Higher

SHWS:
Site ID: 52014
Status: Closed
Home Owner: No
PI Number: 615985

Actual:
266 ft.

Detail As Of April 2012:
X Coord Site: Not reported
X Coord PI: Not reported
Y Coord Site: Not reported
Y Coord PI: Not reported

NJ Release:
Facility ID: 483747
Case Number: 13-07-24-1431-42
Date Received: 07/24/2013
Nature of Incident: Not reported
Operator: Not reported
Incident Type: Underground Storage Tank
Incident Location: RESIDENTIAL
Location: Not reported
Other Location: Not reported
Contact Name: Not reported
Caller Name: Not reported
Caller Title: Not reported
Caller Address: Not reported
Caller City,St,Zip: Not reported
Caller Telephone: Not reported
Facility Type: Residential
Facility Phone: Not reported
Incident Date: 07/23/2013
Incident Time: Not reported
Substance(s): Not reported
Substance Type: Not reported
Substance Identity: Not reported
CAS Number: Not reported
A310 Letter: Not reported
TCPA Chemical: Not reported
Hazrds Material: Not reported
COMU: Not reported
Ref. Code: Not reported
Amnt Released: Not reported
Contained: Not reported
Release Type: Not reported

Map ID
Direction
Distance
Elevation

MAP FINDINGS

Site

Database(s)

EDR ID Number
EPA ID Number

(Continued)

S113923444

Release VE: Not reported
Injuries: No
Public Exposure: No
Facility Evacuation: No
Police at Scene: No
Firemen at Scene: No
Contamination of: Not reported
Receiving Water: Not reported
Status at Spill: Not reported
NJ Spill Date: Not reported
NJ Spill Time: Not reported
NJ Spill Name: Not reported
NJ Spill Title: Not reported
NJ Spill Phone: Not reported
Other Date: Not reported
Other Time: Not reported
Other Name: Not reported
Other Title: Not reported
Other Telephone: Not reported
Public Evacuation: No
Assistance Requested: Not reported
Wind Direction/Speed: Not reported
Local Municipality Notified: Not reported
Local Municipality Name: Not reported
Local Municipality Title: Not reported
Local Municipality Telephone: Not reported
Local Municipality Date: Not reported
Local Municipality Time: Not reported
Incident Description: Not reported
Incident Name: Not reported
Incident Referred To: Not reported
Incident Region: Not reported
Incident Telephone: Not reported
Incident Date: Not reported
Incident time: Not reported
Incident ITM: Not reported
Comments: Not reported
Date A310 Letter Printed: Not reported
Date Local Authority Was Notified: Not reported
Date Updated: Not reported
Date Report Faxed to Local Authority: Not reported
Local Authority Notification Date: Not reported
Rep Receive Date: 07/24/2013
Reporter Type: Other
Reporter Name: REDACTED
Reporter Title: REDACTED
Reporter Org: REDATED
Reporter Address: Not reported
Reporter City,St,Zip: Not reported
Reporter County: Not reported
Incident Status: Terminated
Incident Category: Other
Incident Source: BFM HOLDING LLC
Incident Address: 1325
Incident Address 2: Not reported
Incident City,St,Zip: Montclair Twp, NJ 07042
Incident County: Essex

Map ID
 Direction
 Distance
 Elevation

MAP FINDINGS

Site

Database(s)

EDR ID Number
 EPA ID Number

(Continued)

S113923444

DEP Requested: No
 Confidential: Not reported
 Notify Type: Not reported
 Road Closed: No
 Direction: Not reported
 Responsible Party: Not reported
 Responsible Party Name: Not reported
 Responsible Party Contact: Not reported
 Responsible Party Title: Not reported
 Responsible Party Phone: Not reported
 Responsible Party Street: Not reported
 Responsible Party County: Not reported
 Responsible Party City,St,Zip: Not reported
 Memo. Of Understanding: Not reported
 Drill/trng Exercise: Not reported
 Hazardous: Not reported

P70
 North
 1/4-1/2
 0.380 mi.
 2004 ft.

FIRESTONE SALES & SERVICE STATION CENTER #14W1
232 BLOOMFIELD AVE
MONTCLAIR, NJ
 Site 1 of 2 in cluster P

HIST LUST S104393339
 N/A

Relative:
 Higher

LUST HIST:
 Case ID: 98-01-07-1333-18
 Lead Program Assigned: Bureau of Underground Storage Tanks
Facility Status: Site Issued Letter of No Further Action for Area(s) Of Concern
 UST ID: 0024590
 TMS Number: C97-0157
 Remedial Level: Site has 1 area of concern with 1 media of concern.
 Case Manager: Sergio Honl
 Facility Phone: (609) 984-7861
 No Further Action: 11/24/1998 0:00:00
 RAW Approved: Not reported
 CEA: Not reported
 Date CEA Lifted: Not reported
 Dead Notice: Not reported

Actual:
 242 ft.

P71
 North
 1/4-1/2
 0.380 mi.
 2004 ft.

FIRESTONE STORE 14W1
232 BLOOMFIELD AVE
MONTCLAIR TWP, NJ 07042
 Site 2 of 2 in cluster P

SHWS U000354221
UST N/A
SPILLS

Relative:
 Higher

SHWS:
 Site ID: 45521
 Status: Closed
 Home Owner: No
 PI Number: 2459
 Detail As Of April 2012:
 X Coord Site: Not reported
 X Coord PI: Not reported
 Y Coord Site: Not reported
 Y Coord PI: Not reported

Actual:
 242 ft.

Map ID
Direction
Distance
Elevation

MAP FINDINGS

Site

Database(s)

EDR ID Number
EPA ID Number

FIRESTONE STORE 14W1 (Continued)

U000354221

UST:

Facility ID: 002459
Owner Name: Not Identified Not Identified
Organization: Not Identified
Contact Type(UST Reg): Facility Operator
Contact Address (UST Reg): Not reported
Contact Address 2 (UST Reg): Not reported
Contact City,St,Zip (UST Reg): Not reported
Owner Name: BRENDAN O'BOYLE
Organization: BRIDGESTONE/FIRESTONE TIRE INC
Contact Type(UST Reg): Tank Owner
Contact Address (UST Reg): 2550 W GOLD ROAD, 3RD FLOOR
Contact Address 2 (UST Reg): Not reported
Contact City,St,Zip (UST Reg): ROLLING MEADOWS, IL 600084097

Tanks:

Tank Id: TANK-1
Tank Number: E1
Tank Status: Removed
Tank Status Date: 03/18/1997
Install Date: 01/01/1982
Tank Contents: Waste Oil
Tank Size: 550
Tank Compliance: No
Overfill: No
Compliance Monitoring?: No
Overfill Protection: No
Spill Containment: No
Tank Wellhead Protection: Not reported
Tankpipe Tank / Pipe: Pipe
Tankpipe Construction Type: Bare steel
Tankpipe Tank / Pipe: Tank
Tankpipe Construction Type: Bare steel

Tank Monitor Data:

Monitor Tank / Pipe: Pipe
Monitor Type: None
Monitor Tank / Pipe: Tank
Monitor Type: None

NJ SPILL:

Facility ID: 18169
Case Number: 98-01-07-1333-18
Notify Type: Other
Date Received: 01/07/1998
Location: Other
Other Location: Not reported
Incident Date: 03/18/1997
Incident Time: UNK
A310 Letter: True
Ref. Code: 101
COMU: 0713
CAS Number: Not reported
Hazardous: Not reported
Incident Location: Not reported

Map ID
Direction
Distance
Elevation

MAP FINDINGS

Site

Database(s)

EDR ID Number
EPA ID Number

FIRESTONE STORE 14W1 (Continued)

U000354221

Facility Type: Commercial
Facility Phone: 201-744-7600
Substance(s): Not reported
Substance Type: Not reported
Substance Identity: Not reported
TCPA Chemical: Not reported
Hazrds Material: Not reported
Amnt Released: Not reported
Release VE: Not reported
Contained: Not reported
Release Type: Not reported
Incident Desc: Not reported
Status at Spill: 1/550 GAL UST REMOVED. SOIL CONTAMINATION FOUND. CLEANUP IN PROGRESS BY CONTRACTOR.

NJ Spill Date: Not reported
NJ Spill Time: Not reported
NJ Spill Name: Not reported
NJ Spill Title: Not reported
NJ Spill Phone: Not reported
Other Date: Not reported
Other Time: Not reported
Other Name: Not reported
Other Title: Not reported
Other Phone: Not reported
Injuries: No
Public Exposure: No
Road Closed: No
Facility Evacuation: No
Receiving Water: Not reported
Public Evacuation: No
Police at Scene: No
Firemen at Scene: No
Contamination of: Land
Nature of Incident: Not reported
Wind Direction/Speed: 0
Assistance Requested: No
Memo. Of Understanding: No
Drill/trng Exercise: No
Operator: ROB
Contact Name: Not reported
Caller Name: REDACTED
Caller Title: Not reported
Caller Address: Not reported
Caller City,St,Zip: Not reported
Caller Phone: Not reported
Responsible Party: Known
Responsible Party Name: FIRESTONE
Responsible Party Contact: DEBRA HAMLIN
Responsible Party Title: Not reported
Responsible Party Telephone: - -
Responsible Party Street: 2550 WEST GOLF RD
Responsible Party Municipality: ROLLING MEADOWS
Responsible Party State: IL
Responsible Party Zip: Not reported
Responsible City,St,Zip: ROLLING MEADOWS, IL
Responsible Party County: Not reported
Local Municipality: No

Map ID
Direction
Distance
Elevation

MAP FINDINGS

Site

Database(s)

EDR ID Number
EPA ID Number

FIRESTONE STORE 14W1 (Continued)

U000354221

Local Municipality Name: Not reported
Local Municipality Title: Not reported
Local Municipality Phone: Not reported
Local Municipality Date: Not reported
Local Municipality Time: Not reported
Incident Name: Not reported
Incident Referred To: Not reported
Incident Region: Not reported
Incident Phone: Not reported
Incident Date: Not reported
Comments: Not reported
Date A310 Letter Printed: Not reported
Date Local Authority Was Notified: Not reported
Date Update: Not reported
Date Report Faxed to Local Authority: Not reported
Local Authority Notification Date: Not reported
Reporter Name: Not reported
Reporter Type: Not reported
Rep Received Date: Not reported
Reporter Title: Not reported
Reporter Orgzn: Not reported
Reporter Address: Not reported
Reporter City,St,Zip: Not reported
Reporter County: Not reported
Incident Type: Not reported
Incident Status: Not reported
Incident Category: Not reported
Incident Source: Not reported
Incident Address: Not reported
Incident Address 2: Not reported
Incident City,St,Zip: Not reported
Incident County: Not reported
DEP Requested: Not reported
Confidential: Not reported

**Q72
NW
1/4-1/2
0.382 mi.
2018 ft.**

**PARKING LOT/APT BLDG
36 HAWTHORNE PLACE
MONTCLAIR, NJ
Site 1 of 16 in cluster Q**

**SPILLS S104438688
NJ Release N/A**

**Relative:
Higher**

NJ SPILL:
Facility ID: 13443
Case Number: 92-8-16-1712-38
Notify Type: Not reported
Date Received: 08/16/1992
Location: Other
Other Location: Not reported
Incident Date: 08/16/1992
Incident Time: 1640
A310 Letter: No
Ref. Code: 001
COMU: 0713
CAS Number: Not reported
Hazardous: Not reported
Incident Location: Not reported
Facility Type: Residential
Facility Phone: Not reported

**Actual:
300 ft.**

Map ID
Direction
Distance
Elevation

MAP FINDINGS

Site

Database(s)

EDR ID Number
EPA ID Number

PARKING LOT/APT BLDG (Continued)

S104438688

Substance(s): OIL MOTOR, GASOLINE
Substance Type: Liquid
Substance Identity: Known
TCPA Chemical: No
Hazrds Material: Yes
Amnt Released: 10 GAL
Release VE: Estimate
Contained: Yes
Release Type: Terminated
Incident Desc: Spill
Status at Spill: PRODUCT SPILLED ONTO PARKING LOT;FIRE DEPT HAS DIKED STORM SEWER,HOWEVER PRODUCT MIXED WITH RAIN ENTERED SEWER BEFORE ARRIVAL OF F.D.
NJ Spill Date: Not reported
NJ Spill Time: Not reported
NJ Spill Name: Not reported
NJ Spill Title: Not reported
NJ Spill Phone: Not reported
Other Date: Not reported
Other Time: Not reported
Other Name: Not reported
Other Title: Not reported
Other Phone: Not reported
Injuries: No
Public Exposure: Yes
Road Closed: Not reported
Facility Evacuation: No
Receiving Water: UNKNOWN
Public Evacuation: No
Police at Scene: No
Firemen at Scene: Yes
Contamination of: Land,Water
Nature of Incident: Municipal
Wind Direction/Speed: Not reported
Assistance Requested: Unknown
Memo. Of Understanding: Not reported
Drill/trng Exercise: Not reported
Operator: CARM
Contact Name: Not reported
Caller Name: REDACTED
Caller Title: Not reported
Caller Address: Not reported
Caller City,St,Zip: Not reported
Caller Phone: Not reported
Responsible Party: UnKnown
Responsible Party Name: Not reported
Responsible Party Contact: Not reported
Responsible Party Title: Not reported
Responsible Party Telephone: Not reported
Responsible Party Street: Not reported
Responsible Party Municipality: Not reported
Responsible Party State: Not reported
Responsible Party Zip: Not reported
Responsible City,St,Zip: Not reported
Responsible Party County: Not reported
Local Municipality: Not reported
Local Municipality Name: Not reported

Map ID
Direction
Distance
Elevation

MAP FINDINGS

Site

Database(s)

EDR ID Number
EPA ID Number

PARKING LOT/APT BLDG (Continued)

S104438688

Local Municipality Title: Not reported
Local Municipality Phone: Not reported
Local Municipality Date: Not reported
Local Municipality Time: Not reported
Incident Name: MATT GARAMONE
Incident Referred To: DRPSR
Incident Region: ER1
Incident Phone: Home,Faxed
Incident Date: 08/16/1992
Incident Name: Not reported
Incident Referred To: DFG
Incident Region: HQ1
Incident Phone: Faxed
Incident Date: 1992-08-16 00:00:00
Comments: Not reported
Date A310 Letter Printed: Not reported
Date Local Authority Was Notified: Not reported
Date Update: Not reported
Date Report Faxed to Local Authority: Not reported
Local Authority Notification Date: Not reported
Reporter Name: Not reported
Reporter Type: Not reported
Rep Received Date: Not reported
Reporter Title: Not reported
Reporter Orgzn: Not reported
Reporter Address: Not reported
Reporter City,St,Zip: Not reported
Reporter County: Not reported
Incident Type: Not reported
Incident Status: Not reported
Incident Category: Not reported
Incident Source: Not reported
Incident Address: Not reported
Incident Address 2: Not reported
Incident City,St,Zip: Not reported
Incident County: Not reported
DEP Requested: Not reported
Confidential: Not reported

NJ Release:

Facility ID: 2299
Case Number: 93-2-15-0831-56
Date Received: 02/15/1993
Nature of Incident: Citizen
Operator: CARM
Incident Type: Not reported
Incident Location: Not reported
Location: Other
Other Location: Not reported
Contact Name: Not reported
Caller Name: REDACTED
Caller Title: Not reported
Caller Address: Not reported
Caller City,St,Zip: Not reported
Caller Telephone: Not reported
Facility Type: Residential
Facility Phone: Not reported

Map ID
Direction
Distance
Elevation

MAP FINDINGS

Site

Database(s)

EDR ID Number
EPA ID Number

PARKING LOT/APT BLDG (Continued)

S104438688

Incident Date: 02/15/1993
Incident Time: 0700
Substance(s): SMOKE
Substance Type: Gas
Substance Identity: Known
CAS Number: N/A
A310 Letter: No
TCPA Chemical: No
Hazrds Material: No
COMU: 0713
Ref. Code: 003
Amnt Released: UNKNOWN
Contained: No
Release Type: Intermittent
Release VE: Not reported
Injuries: No
Public Exposure: Yes
Facility Evacuation: No
Police at Scene: No
Firemen at Scene: No
Contamination of: Air
Receiving Water: NONE
Status at Spill: BLACK SMOKE EMERGING FROM INCINERATOR STACK.
NJ Spill Date: Not reported
NJ Spill Time: Not reported
NJ Spill Name: Not reported
NJ Spill Title: Not reported
NJ Spill Phone: Not reported
Other Date: Not reported
Other Time: Not reported
Other Name: Not reported
Other Title: Not reported
Other Telephone: Not reported
Public Evacuation: No
Assistance Requested: Yes
Wind Direction/Speed: Not reported
Local Municipality Notified: Not reported
Local Municipality Name: Not reported
Local Municipality Title: Not reported
Local Municipality Telephone: Not reported
Local Municipality Date: Not reported
Local Municipality Time: Not reported
Incident Description: Smoke/Dust
Incident Name: Not reported
Incident Referred To: OEP-AIR
Incident Region: Metro
Incident Telephone: Faxed,Mailed
Incident Date: 02/15/1993
Incident time: Not reported
Incident ITM: B
Comments: Not reported
Date A310 Letter Printed: Not reported
Date Local Authority Was Notified: Not reported
Date Updated: Not reported
Date Report Faxed to Local Authority: Not reported
Local Authority Notification Date: Not reported
Rep Receive Date: Not reported

Map ID
 Direction
 Distance
 Elevation

MAP FINDINGS

Site

Database(s)

EDR ID Number
 EPA ID Number

PARKING LOT/APT BLDG (Continued)

S104438688

Reporter Type: Not reported
 Reporter Name: Not reported
 Reporter Title: Not reported
 Reporter Org: Not reported
 Reporter Address: Not reported
 Reporter City,St,Zip: Not reported
 Reporter County: Not reported
 Incident Status: Not reported
 Incident Category: Not reported
 Incident Source: Not reported
 Incident Address: Not reported
 Incident Address 2: Not reported
 Incident City,St,Zip: Not reported
 Incident County: Not reported
 DEP Requested: Not reported
 Confidential: Not reported
 Notify Type: Not reported
 Road Closed: Not reported
 Direction: Not reported
 Responsible Party: Known
 Responsible Party Name: HAWTHORNE TOWERS / A
 Responsible Party Contact: Not reported
 Responsible Party Title: Not reported
 Responsible Party Phone: Not reported
 Responsible Party Street: 36 HAWTHORNE PLACE
 Responsible Party County: ESSEX
 Responsible Party City,St,Zip: MONTCLAIR, NJ
 Memo. Of Understanding: Not reported
 Drill/trng Exercise: Not reported
 Hazardous: Not reported

Q73
NW
1/4-1/2
0.382 mi.
2018 ft.

36 HAWTHORNE PLACE
MONTCLAIR TWP, NJ 07042
Site 2 of 16 in cluster Q

NJ Release S113924928
N/A

Relative:
Higher

NJ Release:
 Facility ID: 489446
 Case Number: 13-08-29-1528-45
 Date Received: 08/29/2013
 Nature of Incident: Not reported
 Operator: Not reported
 Incident Type: Groundwater Cont
 Incident Location: APARTMENT COMPLEX AT
 Location: Not reported
 Other Location: Not reported
 Contact Name: Not reported
 Caller Name: Not reported
 Caller Title: Not reported
 Caller Address: Not reported
 Caller City,St,Zip: Not reported
 Caller Telephone: Not reported
 Facility Type: Residential
 Facility Phone: Not reported
 Incident Date: 08/29/2013
 Incident Time: Not reported
 Substance(s): Not reported

Actual:
300 ft.

Map ID
Direction
Distance
Elevation

MAP FINDINGS

Site

Database(s)

EDR ID Number
EPA ID Number

(Continued)

S113924928

Substance Type:	Not reported
Substance Identity:	Not reported
CAS Number:	Not reported
A310 Letter:	Not reported
TCPA Chemical:	Not reported
Hazrds Material:	Not reported
COMU:	Not reported
Ref. Code:	Not reported
Amnt Released:	Not reported
Contained:	Not reported
Release Type:	Not reported
Release VE:	Not reported
Injuries:	No
Public Exposure:	No
Facility Evacuation:	No
Police at Scene:	No
Firemen at Scene:	No
Contamination of:	Not reported
Receiving Water:	Not reported
Status at Spill:	Not reported
NJ Spill Date:	Not reported
NJ Spill Time:	Not reported
NJ Spill Name:	Not reported
NJ Spill Title:	Not reported
NJ Spill Phone:	Not reported
Other Date:	Not reported
Other Time:	Not reported
Other Name:	Not reported
Other Title:	Not reported
Other Telephone:	Not reported
Public Evacuation:	No
Assistance Requested:	Not reported
Wind Direction/Speed:	Not reported
Local Municipality Notified:	Not reported
Local Municipality Name:	Not reported
Local Municipality Title:	Not reported
Local Municipality Telephone:	Not reported
Local Municipality Date:	Not reported
Local Municipality Time:	Not reported
Incident Description:	Not reported
Incident Name:	Not reported
Incident Referred To:	Not reported
Incident Region:	Not reported
Incident Telephone:	Not reported
Incident Date:	Not reported
Incident time:	Not reported
Incident ITM:	Not reported
Comments:	Not reported
Date A310 Letter Printed:	Not reported
Date Local Authority Was Notified:	Not reported
Date Updated:	Not reported
Date Report Faxed to Local Authority:	Not reported
Local Authority Notification Date:	Not reported
Rep Receive Date:	08/29/2013
Reporter Type:	Other
Reporter Name:	REDACTED
Reporter Title:	REDACTED

Map ID
 Direction
 Distance
 Elevation

MAP FINDINGS

Site

Database(s)

EDR ID Number
 EPA ID Number

(Continued)

S113924928

Reporter Org: REDATED
 Reporter Address: Not reported
 Reporter City,St,Zip: Not reported
 Reporter County: Not reported
 Incident Status: Terminated
 Incident Category: Other
 Incident Source: UKN
 Incident Address: Not reported
 Incident Address 2: Not reported
 Incident City,St,Zip: Not reported
 Incident County: Not reported
 DEP Requested: No
 Confidential: Not reported
 Notify Type: Not reported
 Road Closed: No
 Direction: Not reported
 Responsible Party: Not reported
 Responsible Party Name: Not reported
 Responsible Party Contact: Not reported
 Responsible Party Title: Not reported
 Responsible Party Phone: Not reported
 Responsible Party Street: Not reported
 Responsible Party County: Not reported
 Responsible Party City,St,Zip: Not reported
 Memo. Of Understanding: Not reported
 Drill/trng Exercise: Not reported
 Hazardous: Not reported

Q74
NW
 1/4-1/2
 0.382 mi.
 2018 ft.

APARTMENT BLDG
36 HAWTHORNE PL.
MONTCLAIR, NJ
 Site 3 of 16 in cluster Q

NJ Release S107116603
N/A

Relative:
Higher

NJ Release:
 Facility ID: 2275
 Case Number: 93-2-14-1012-16
 Date Received: 02/14/1993
 Nature of Incident: Citizen
 Operator: ROGER
 Incident Type: Not reported
 Incident Location: Not reported
 Location: Other
 Other Location: Not reported
 Contact Name: Not reported
 Caller Name: REDACTED
 Caller Title: Not reported
 Caller Address: Not reported
 Caller City,St,Zip: Not reported
 Caller Telephone: Not reported
 Facility Type: Residential
 Facility Phone: Not reported
 Incident Date: 02/14/1993
 Incident Time: 1000
 Substance(s): SMOKE
 Substance Type: Gas
 Substance Identity: Unknown
 CAS Number: N/A

Actual:
300 ft.

Map ID
Direction
Distance
Elevation

MAP FINDINGS

Site

Database(s)

EDR ID Number
EPA ID Number

APARTMENT BLDG (Continued)

S107116603

A310 Letter: No
TCPA Chemical: No
Hazrds Material: No
COMU: 0713
Ref. Code: 003
Amnt Released: UNKNOWN
Contained: No
Release Type: Continuous
Release VE: Not reported
Injuries: No
Public Exposure: Yes
Facility Evacuation: No
Police at Scene: No
Firemen at Scene: No
Contamination of: Air
Receiving Water: Not reported
Status at Spill: HEAVY BLACK SMOKE COMMING FROM THE BLDG.
NJ Spill Date: Not reported
NJ Spill Time: Not reported
NJ Spill Name: Not reported
NJ Spill Title: Not reported
NJ Spill Phone: Not reported
Other Date: Not reported
Other Time: Not reported
Other Name: Not reported
Other Title: Not reported
Other Telephone: Not reported
Public Evacuation: No
Assistance Requested: Yes
Wind Direction/Speed: Not reported
Local Municipality Notified: Not reported
Local Municipality Name: Not reported
Local Municipality Title: Not reported
Local Municipality Telephone: Not reported
Local Municipality Date: Not reported
Local Municipality Time: Not reported
Incident Description: Smoke/Dust
Incident Name: Not reported
Incident Referred To: OEP-AIR
Incident Region: Metro
Incident Telephone: Faxed
Incident Date: 02/14/1993
Incident time: Not reported
Incident ITM: T
Comments: Not reported
Date A310 Letter Printed: Not reported
Date Local Authority Was Notified: Not reported
Date Updated: Not reported
Date Report Faxed to Local Authority: Not reported
Local Authority Notification Date: Not reported
Rep Receive Date: Not reported
Reporter Type: Not reported
Reporter Name: Not reported
Reporter Title: Not reported
Reporter Org: Not reported
Reporter Address: Not reported
Reporter City, St, Zip: Not reported

Map ID
Direction
Distance
Elevation

MAP FINDINGS

Site

Database(s)

EDR ID Number
EPA ID Number

APARTMENT BLDG (Continued)

S107116603

Reporter County: Not reported
Incident Status: Not reported
Incident Category: Not reported
Incident Source: Not reported
Incident Address: Not reported
Incident Address 2: Not reported
Incident City,St,Zip: Not reported
Incident County: Not reported
DEP Requested: Not reported
Confidential: Not reported
Notify Type: Not reported
Road Closed: Not reported
Direction: Not reported
Responsible Party: Known
Responsible Party Name: APARTMENT BLDG
Responsible Party Contact: Not reported
Responsible Party Title: Not reported
Responsible Party Phone: Not reported
Responsible Party Street: 36 HAWTHORNE PL.
Responsible Party County: ESSEX
Responsible Party City,St,Zip: MONTCLAIR, NJ
Memo. Of Understanding: Not reported
Drill/trng Exercise: Not reported
Hazardous: Not reported

Q75 HAWTHORNE TOWERS
NW 36 HAWTHORNE PLACE
1/4-1/2 MONTCLAIR TWP, NJ 07042
0.382 mi.
2018 ft.

UST U000364472
NJ Release N/A

Site 4 of 16 in cluster Q

Relative:
Higher

UST:

Actual:
300 ft.

Facility ID: 015659
Owner Name: Not Identified Not Identified
Organization: Not Identified
Contact Type(UST Reg): Facility Operator
Contact Address (UST Reg): Not reported
Contact Address 2 (UST Reg): Not reported
Contact City,St,Zip (UST Reg): Not reported
Owner Name: JOHN E PAKENHAM JR
Organization: HAWTHORNE TOWERS PARTNERSHIP
Contact Type(UST Reg): Tank Owner
Contact Address (UST Reg): PO BOX 6013
Contact Address 2 (UST Reg): Not reported
Contact City,St,Zip (UST Reg): North Brunswick Twp, NJ 089026013

Tanks:

Tank Id: TANK-1
Tank Number: 0001
Tank Status: Removed
Tank Status Date: 01/01/1980
Install Date: 01/01/1980
Tank Contents: Heating Oil (No. 4)
Tank Size: 15000
Tank Compliance: No
Overfill: No

Map ID
Direction
Distance
Elevation

MAP FINDINGS

Site

Database(s)

EDR ID Number
EPA ID Number

HAWTHORNE TOWERS (Continued)

U000364472

Compliance Monitoring?:	No
Overfill Protection:	No
Spill Containment:	No
Tank Wellhead Protection:	Not reported
Tankpipe Tank / Pipe:	Pipe
Tankpipe Construction Type:	Cathodically protected steel
Tankpipe Tank / Pipe:	Tank
Tankpipe Construction Type:	Cathodically protected steel
Tank Monitor Data:	
Monitor Tank / Pipe:	Pipe
Monitor Type:	None
Monitor Tank / Pipe:	Tank
Monitor Type:	None
NJ Release:	
Facility ID:	16921
Case Number:	92-10-18-1500-30
Date Received:	10/18/1992
Nature of Incident:	Citizen
Operator:	CARM
Incident Type:	Not reported
Incident Location:	Not reported
Location:	Other
Other Location:	Not reported
Contact Name:	Not reported
Caller Name:	REDACTED
Caller Title:	Not reported
Caller Address:	Not reported
Caller City,St,Zip:	Not reported
Caller Telephone:	Not reported
Facility Type:	Residential
Facility Phone:	Not reported
Incident Date:	10/18/1992
Incident Time:	1430
Substance(s):	ODORS, SMOKE
Substance Type:	Liquid
Substance Identity:	Known
CAS Number:	N/A
A310 Letter:	No
TCPA Chemical:	No
Hazrds Material:	No
COMU:	0713
Ref. Code:	003
Amnt Released:	UNKNOWN
Contained:	No
Release Type:	Continuous
Release VE:	Not reported
Injuries:	No
Public Exposure:	Yes
Facility Evacuation:	No
Police at Scene:	No
Firemen at Scene:	No
Contamination of:	Air
Receiving Water:	NONE
Status at Spill:	BLACK SMOKE EMERGING FROM INCINERATOR CHIMNEY.OSORS ASSOCIATED WITH SMOKE.

Map ID
Direction
Distance
Elevation

MAP FINDINGS

Site

Database(s)

EDR ID Number
EPA ID Number

HAWTHORNE TOWERS (Continued)

U000364472

NJ Spill Date: Not reported
NJ Spill Time: Not reported
NJ Spill Name: Not reported
NJ Spill Title: Not reported
NJ Spill Phone: Not reported
Other Date: Not reported
Other Time: Not reported
Other Name: Not reported
Other Title: Not reported
Other Telephone: Not reported
Public Evacuation: No
Assistance Requested: Yes
Wind Direction/Speed: Not reported
Local Municipality Notified: Not reported
Local Municipality Name: Not reported
Local Municipality Title: Not reported
Local Municipality Telephone: Not reported
Local Municipality Date: Not reported
Local Municipality Time: Not reported
Incident Description: Smoke/Dust,Odors
Incident Name: Not reported
Incident Referred To: OEP-AIR
Incident Region: Metro
Incident Telephone: Faxed,Mailed
Incident Date: 10/18/1992
Incident time: Not reported
Incident ITM: B
Comments: Not reported
Date A310 Letter Printed: Not reported
Date Local Authority Was Notified: Not reported
Date Updated: Not reported
Date Report Faxed to Local Authority: Not reported
Local Authority Notification Date: Not reported
Rep Receive Date: Not reported
Reporter Type: Not reported
Reporter Name: Not reported
Reporter Title: Not reported
Reporter Org: Not reported
Reporter Address: Not reported
Reporter City,St,Zip: Not reported
Reporter County: Not reported
Incident Status: Not reported
Incident Category: Not reported
Incident Source: Not reported
Incident Address: Not reported
Incident Address 2: Not reported
Incident City,St,Zip: Not reported
Incident County: Not reported
DEP Requested: Not reported
Confidential: Not reported
Notify Type: Not reported
Road Closed: Not reported
Direction: Not reported
Responsible Party: Known
Responsible Party Name: HAWTHORNE TOWERS
Responsible Party Contact: Not reported
Responsible Party Title: Not reported

Map ID
Direction
Distance
Elevation

MAP FINDINGS

Site

Database(s)

EDR ID Number
EPA ID Number

HAWTHORNE TOWERS (Continued)

U000364472

Responsible Party Phone:	Not reported
Responsible Party Street:	36 HAWTHORNE PLACE
Responsible Party County:	ESSEX
Responsible Party City,St,Zip:	MONTCLAIR, NJ
Memo. Of Understanding:	Not reported
Drill/trng Exercise:	Not reported
Hazardous:	Not reported
Facility ID:	11216
Case Number:	93-7-5-1644-02
Date Received:	07/05/1993
Nature of Incident:	Citizen
Operator:	DAVE
Incident Type:	Not reported
Incident Location:	Not reported
Location:	Other
Other Location:	Not reported
Contact Name:	Not reported
Caller Name:	REDACTED
Caller Title:	Not reported
Caller Address:	Not reported
Caller City,St,Zip:	Not reported
Caller Telephone:	Not reported
Facility Type:	Residential
Facility Phone:	Not reported
Incident Date:	07/05/1993
Incident Time:	1615
Substance(s):	ODORS
Substance Type:	Not reported
Substance Identity:	Known
CAS Number:	Not reported
A310 Letter:	No
TCPA Chemical:	No
Hazrds Material:	No
COMU:	0713
Ref. Code:	003
Amnt Released:	UNK
Contained:	No
Release Type:	Continuous
Release VE:	Not reported
Injuries:	No
Public Exposure:	Yes
Facility Evacuation:	No
Police at Scene:	No
Firemen at Scene:	No
Contamination of:	Air
Receiving Water:	Not reported
Status at Spill:	SMOKE AND ODORS FROM INCINERATOR AT APARTMENT BUILDING BOTHERING CALLER. CALLER STATES BURNING TAKES PLACE EACH DAY AT 9AM & 4PM
NJ Spill Date:	Not reported
NJ Spill Time:	Not reported
NJ Spill Name:	Not reported
NJ Spill Title:	Not reported
NJ Spill Phone:	Not reported
Other Date:	Not reported
Other Time:	Not reported
Other Name:	Not reported

Map ID
Direction
Distance
Elevation

MAP FINDINGS

Site

Database(s)

EDR ID Number
EPA ID Number

HAWTHORNE TOWERS (Continued)

U000364472

Other Title:	Not reported
Other Telephone:	Not reported
Public Evacuation:	No
Assistance Requested:	Yes
Wind Direction/Speed:	Not reported
Local Municipality Notified:	Not reported
Local Municipality Name:	Not reported
Local Municipality Title:	Not reported
Local Municipality Telephone:	Not reported
Local Municipality Date:	Not reported
Local Municipality Time:	Not reported
Incident Description:	Odors
Incident Name:	Not reported
Incident Referred To:	OEP-AIR
Incident Region:	Metro
Incident Telephone:	Not reported
Incident Date:	07/05/1993
Incident time:	Not reported
Incident ITM:	B
Comments:	Not reported
Date A310 Letter Printed:	Not reported
Date Local Authority Was Notified:	Not reported
Date Updated:	Not reported
Date Report Faxed to Local Authority:	Not reported
Local Authority Notification Date:	Not reported
Rep Receive Date:	Not reported
Reporter Type:	Not reported
Reporter Name:	Not reported
Reporter Title:	Not reported
Reporter Org:	Not reported
Reporter Address:	Not reported
Reporter City,St,Zip:	Not reported
Reporter County:	Not reported
Incident Status:	Not reported
Incident Category:	Not reported
Incident Source:	Not reported
Incident Address:	Not reported
Incident Address 2:	Not reported
Incident City,St,Zip:	Not reported
Incident County:	Not reported
DEP Requested:	Not reported
Confidential:	Not reported
Notify Type:	Not reported
Road Closed:	Not reported
Direction:	Not reported
Responsible Party:	Known
Responsible Party Name:	HAWTHORNE TOWERS
Responsible Party Contact:	Not reported
Responsible Party Title:	Not reported
Responsible Party Phone:	Not reported
Responsible Party Street:	36 HAWTHORNE PLACE
Responsible Party County:	ESSEX
Responsible Party City,St,Zip:	MONTCLAIR, NJ
Memo. Of Understanding:	Not reported
Drill/trng Exercise:	Not reported
Hazardous:	Not reported

MAP FINDINGS

Map ID
 Direction
 Distance
 Elevation

Site

Database(s)

EDR ID Number
 EPA ID Number

76
SSE
1/4-1/2
0.385 mi.
2035 ft.

52 LINCOLN ST
GLEN RIDGE BORO, NJ 07028

SHWS S108777189
NJ Release N/A

Relative:
Lower

SHWS:
 Site ID: 376151
 Status: Closed
 Home Owner: Yes
 PI Number: 466201

Actual:
225 ft.

Detail As Of April 2012:
 X Coord Site: Not reported
 X Coord PI: Not reported
 Y Coord Site: Not reported
 Y Coord PI: Not reported

NJ Release:
 Facility ID: 247492
 Case Number: 07-09-10-1416-43
 Date Received: 09/10/2007
 Nature of Incident: Not reported
 Operator: Not reported
 Incident Type: Underground Storage Tank
 Incident Location: RESID
 Location: Not reported
 Other Location: Not reported
 Contact Name: Not reported
 Caller Name: Not reported
 Caller Title: Not reported
 Caller Address: Not reported
 Caller City,St,Zip: Not reported
 Caller Telephone: Not reported
 Facility Type: Residential
 Facility Phone: Not reported
 Incident Date: 09/10/2007
 Incident Time: Not reported
 Substance(s): Not reported
 Substance Type: Not reported
 Substance Identity: Not reported
 CAS Number: Not reported
 A310 Letter: Not reported
 TCPA Chemical: Not reported
 Hazrds Material: Not reported
 COMU: Not reported
 Ref. Code: Not reported
 Amnt Released: Not reported
 Contained: Not reported
 Release Type: Not reported
 Release VE: Not reported
 Injuries: No
 Public Exposure: No
 Facility Evacuation: No
 Police at Scene: No
 Firemen at Scene: No
 Contamination of: Not reported
 Receiving Water: Not reported
 Status at Spill: Not reported

Map ID
Direction
Distance
Elevation

MAP FINDINGS

Site

Database(s)

EDR ID Number
EPA ID Number

(Continued)

S108777189

NJ Spill Date: Not reported
NJ Spill Time: Not reported
NJ Spill Name: Not reported
NJ Spill Title: Not reported
NJ Spill Phone: Not reported
Other Date: Not reported
Other Time: Not reported
Other Name: Not reported
Other Title: Not reported
Other Telephone: Not reported
Public Evacuation: No
Assistance Requested: Not reported
Wind Direction/Speed: Not reported
Local Municipality Notified: Not reported
Local Municipality Name: Not reported
Local Municipality Title: Not reported
Local Municipality Telephone: Not reported
Local Municipality Date: Not reported
Local Municipality Time: Not reported
Incident Description: Not reported
Incident Name: Not reported
Incident Referred To: Not reported
Incident Region: Not reported
Incident Telephone: Not reported
Incident Date: Not reported
Incident time: Not reported
Incident ITM: Not reported
Comments: Not reported
Date A310 Letter Printed: Not reported
Date Local Authority Was Notified: Not reported
Date Updated: Not reported
Date Report Faxed to Local Authority: Not reported
Local Authority Notification Date: Not reported
Rep Receive Date: 09/10/2007
Reporter Type: Other
Reporter Name: REDACTED
Reporter Title: REDACTED
Reporter Org: REDACTED
Reporter Address: Not reported
Reporter City,St,Zip: Not reported
Reporter County: Not reported
Incident Status: Terminated
Incident Category: Other
Incident Source: GERALD ESPOSITO
Incident Address: 52 LINCOLN ST
Incident Address 2: Not reported
Incident City,St,Zip: Glen Ridge Boro, NJ 07028
Incident County: Essex
DEP Requested: No
Confidential: Not reported
Notify Type: Not reported
Road Closed: No
Direction: Not reported
Responsible Party: Not reported
Responsible Party Name: Not reported
Responsible Party Contact: Not reported
Responsible Party Title: Not reported

Map ID
Direction
Distance
Elevation

MAP FINDINGS

Site

Database(s)

EDR ID Number
EPA ID Number

(Continued)

S108777189

Responsible Party Phone: Not reported
Responsible Party Street: Not reported
Responsible Party County: Not reported
Responsible Party City,St,Zip: Not reported
Memo. Of Understanding: Not reported
Drill/trng Exercise: Not reported
Hazardous: Not reported

R77

West 7 WARREN PLACE
1/4-1/2 MONTCLAIR TWP, NJ 07042
0.387 mi.
2041 ft. Site 1 of 2 in cluster R

NJ Release S108260506
N/A

Relative:
Higher

NJ Release:
Facility ID: 197313
Case Number: 06-07-25-1600-45
Date Received: 07/25/2006
Nature of Incident: Not reported
Operator: Not reported
Incident Type: Smoke/Dust
Incident Location: FRONT OF RESIDENCE
Location: Not reported
Other Location: Not reported
Contact Name: Not reported
Caller Name: Not reported
Caller Title: Not reported
Caller Address: Not reported
Caller City,St,Zip: Not reported
Caller Telephone: Not reported
Facility Type: Residential
Facility Phone: Not reported
Incident Date: 07/25/2006
Incident Time: Not reported
Substance(s): Not reported
Substance Type: Not reported
Substance Identity: Not reported
CAS Number: Not reported
A310 Letter: Not reported
TCPA Chemical: Not reported
Hazrds Material: Not reported
COMU: Not reported
Ref. Code: Not reported
Amnt Released: Not reported
Contained: Not reported
Release Type: Not reported
Release VE: Not reported
Injuries: No
Public Exposure: No
Facility Evacuation: No
Police at Scene: No
Firemen at Scene: No
Contamination of: Not reported
Receiving Water: Not reported
Status at Spill: Not reported
NJ Spill Date: Not reported
NJ Spill Time: Not reported
NJ Spill Name: Not reported

Actual:
285 ft.

Map ID
Direction
Distance
Elevation

MAP FINDINGS

Site

Database(s)

EDR ID Number
EPA ID Number

(Continued)

S108260506

NJ Spill Title: Not reported
NJ Spill Phone: Not reported
Other Date: Not reported
Other Time: Not reported
Other Name: Not reported
Other Title: Not reported
Other Telephone: Not reported
Public Evacuation: No
Assistance Requested: Not reported
Wind Direction/Speed: Not reported
Local Municipality Notified: Not reported
Local Municipality Name: Not reported
Local Municipality Title: Not reported
Local Municipality Telephone: Not reported
Local Municipality Date: Not reported
Local Municipality Time: Not reported
Incident Description: Not reported
Incident Name: Not reported
Incident Referred To: Not reported
Incident Region: Not reported
Incident Telephone: Not reported
Incident Date: Not reported
Incident time: Not reported
Incident ITM: Not reported
Comments: Not reported
Date A310 Letter Printed: Not reported
Date Local Authority Was Notified: Not reported
Date Updated: Not reported
Date Report Faxed to Local Authority: Not reported
Local Authority Notification Date: Not reported
Rep Receive Date: 07/25/2006
Reporter Type: Citizen Complaint
Reporter Name: REDACTED
Reporter Title: REDACTED
Reporter Org: REDATED
Reporter Address: Not reported
Reporter City,St,Zip: Not reported
Reporter County: Not reported
Incident Status: Continuous
Incident Category: Other
Incident Source: NELSON TREE SERVICE
Incident Address: Not reported
Incident Address 2: Not reported
Incident City,St,Zip: NJ
Incident County: Not reported
DEP Requested: Yes
Confidential: Not reported
Notify Type: Not reported
Road Closed: No
Direction: Not reported
Responsible Party: Not reported
Responsible Party Name: Not reported
Responsible Party Contact: Not reported
Responsible Party Title: Not reported
Responsible Party Phone: Not reported
Responsible Party Street: Not reported
Responsible Party County: Not reported

Map ID
Direction
Distance
Elevation

MAP FINDINGS

Site

Database(s)

EDR ID Number
EPA ID Number

(Continued)

S108260506

Responsible Party City,St,Zip: Not reported
Memo. Of Understanding: Not reported
Drill/trng Exercise: Not reported
Hazardous: Not reported

78
SSW
1/4-1/2
0.388 mi.
2050 ft.

IN FRONT OF
33 DRAPPER TRC
MONTCLAIR, NJ

SPILLS S105322273
N/A

Relative:
Higher

NJ SPILL:

Actual:
236 ft.

Facility ID: 16828
Case Number: 97-12-5-1710-36
Notify Type: Not reported
Date Received: 12/05/1997
Location: Other
Other Location: Not reported
Incident Date: 12/05/1997
Incident Time: 1648
A310 Letter: No
Ref. Code: 101
COMU: 0713
CAS Number: Not reported
Hazardous: Not reported
Incident Location: Not reported
Facility Type: Residential
Facility Phone: Not reported
Substance(s): GASOLINE
Substance Type: Liquid
Substance Identity: Known
TCPA Chemical: No
Hazrds Material: Yes
Amnt Released: 3 GALS.
Release VE: Estimate
Contained: Yes
Release Type: Terminated
Incident Desc: Spill
Status at Spill: MATERIAL DUMPED ON GROUND. CLEANUP TO BE DONE.
NJ Spill Date: Not reported
NJ Spill Time: Not reported
NJ Spill Name: Not reported
NJ Spill Title: Not reported
NJ Spill Phone: Not reported
Other Date: Not reported
Other Time: Not reported
Other Name: Not reported
Other Title: Not reported
Other Phone: Not reported
Injuries: No
Public Exposure: No
Road Closed: Not reported
Facility Evacuation: No
Receiving Water: Not reported
Public Evacuation: No
Police at Scene: No
Firemen at Scene: No
Contamination of: Land

Map ID
Direction
Distance
Elevation

MAP FINDINGS

Site

Database(s)

EDR ID Number
EPA ID Number

IN FRONT OF (Continued)

S105322273

Nature of Incident:	Municipal	
Wind Direction/Speed:		Not reported
Assistance Requested:		No
Memo. Of Understanding:		Not reported
Drill/trng Exercise:		Not reported
Operator:		JULIE1
Contact Name:		Not reported
Caller Name:		REDACTED
Caller Title:		Not reported
Caller Address:		Not reported
Caller City,St,Zip:		Not reported
Caller Phone:		Not reported
Responsible Party:		UnKnown
Responsible Party Name:		Not reported
Responsible Party Contact:		Not reported
Responsible Party Title:		Not reported
Responsible Party Telephone:		Not reported
Responsible Party Street:		Not reported
Responsible Party Municipality:		Not reported
Responsible Party State:		Not reported
Responsible Party Zip:		Not reported
Responsible City,St,Zip:		Not reported
Responsible Party County:		Not reported
Local Municipality:		Not reported
Local Municipality Name:		Not reported
Local Municipality Title:		Not reported
Local Municipality Phone:		Not reported
Local Municipality Date:		Not reported
Local Municipality Time:		Not reported
Incident Name:		Not reported
Incident Referred To:		DRPSR
Incident Region:		BFO-CAS
Incident Phone:		Not reported
Incident Date:		12/05/1997
Comments:	Not reported	
Date A310 Letter Printed:		Not reported
Date Local Authority Was Notified:		Not reported
Date Update:		Not reported
Date Report Faxed to Local Authority:		Not reported
Local Authority Notification Date:		Not reported
Reporter Name:		Not reported
Reporter Type:		Not reported
Rep Received Date:		Not reported
Reporter Title:		Not reported
Reporter Orgzn:		Not reported
Reporter Address:		Not reported
Reporter City,St,Zip:		Not reported
Reporter County:		Not reported
Incident Type:		Not reported
Incident Status:		Not reported
Incident Category:		Not reported
Incident Source:		Not reported
Incident Address:		Not reported
Incident Address 2:		Not reported
Incident City,St,Zip:		Not reported
Incident County:		Not reported
DEP Requested:		Not reported

Map ID
Direction
Distance
Elevation

MAP FINDINGS

Site

Database(s)

EDR ID Number
EPA ID Number

IN FRONT OF (Continued)

S105322273

Confidential: Not reported

S79
North
1/4-1/2
0.391 mi.
2065 ft.

MONTCLAIR DODGE
10 ELM ST
MONTCLAIR, NJ
Site 1 of 13 in cluster S

NJ Release 1007012927
N/A

Relative:
Higher

NJ Release:
Facility ID: 12806
Case Number: 92-8-5-1442-22
Date Received: 08/05/1992
Nature of Incident: Other
Operator: JOES
Incident Type: Not reported
Incident Location: Not reported
Location: Facility
Other Location: Not reported
Contact Name: Not reported
Caller Name: REDACTED
Caller Title: Not reported
Caller Address: Not reported
Caller City,St,Zip: Not reported
Caller Telephone: Not reported
Facility Type: Commercial
Facility Phone: UNK
Incident Date: 04/05/1992
Incident Time: UNK
Substance(s): SOIL CONTAMINATED W/HYDROCARBONS
Substance Type: Liquid
Substance Identity: Known
CAS Number: Not reported
A310 Letter: Yes
TCPA Chemical: No
Hazrds Material: Yes
COMU: 0713
Ref. Code: 046
Amnt Released: UNK
Contained: No
Release Type: Continuous
Release VE: Not reported
Injuries: No
Public Exposure: No
Facility Evacuation: No
Police at Scene: No
Firemen at Scene: No
Contamination of: Land
Receiving Water: Not reported
Status at Spill: MONITER WELLS AT EXXON STATION NEXT DOOR SHOWING CONTAMINATION FROM DODGE DEALERSHIP NEXT DOOR THAT HAS 3 TANKS,REG #0051536
NJ Spill Date: Not reported
NJ Spill Time: Not reported
NJ Spill Name: Not reported
NJ Spill Title: Not reported
NJ Spill Phone: Not reported
Other Date: Not reported
Other Time: Not reported
Other Name: Not reported

Actual:
243 ft.

Map ID
Direction
Distance
Elevation

MAP FINDINGS

Site

Database(s)

EDR ID Number
EPA ID Number

MONTCLAIR DODGE (Continued)

1007012927

Other Title: Not reported
Other Telephone: Not reported
Public Evacuation: No
Assistance Requested: Yes
Wind Direction/Speed: Not reported
Local Municipality Notified: Not reported
Local Municipality Name: MONTCLAIR TOWN TWP
Local Municipality Title: DISP 67
Local Municipality Telephone: 201-744-1234
Local Municipality Date: 08/05/1992
Local Municipality Time: 1448
Incident Description: L.U.S.T.
Incident Name: Not reported
Incident Referred To: DRPSR
Incident Region: BAC
Incident Telephone: Faxed,Mailed
Incident Date: 08/05/1992
Incident time: Not reported
Incident ITM: B
Comments: Not reported
Date A310 Letter Printed: Not reported
Date Local Authority Was Notified: Not reported
Date Updated: Not reported
Date Report Faxed to Local Authority: Not reported
Local Authority Notification Date: Not reported
Rep Receive Date: Not reported
Reporter Type: Not reported
Reporter Name: Not reported
Reporter Title: Not reported
Reporter Org: Not reported
Reporter Address: Not reported
Reporter City,St,Zip: Not reported
Reporter County: Not reported
Incident Status: Not reported
Incident Category: Not reported
Incident Source: Not reported
Incident Address: Not reported
Incident Address 2: Not reported
Incident City,St,Zip: Not reported
Incident County: Not reported
DEP Requested: Not reported
Confidential: Not reported
Notify Type: Not reported
Road Closed: Not reported
Direction: Not reported
Responsible Party: Known
Responsible Party Name: MONTCLAIR DODGE
Responsible Party Contact: EDWARD MULLINS
Responsible Party Title: OWNER
Responsible Party Phone: UNK
Responsible Party Street: 10 ELM ST
Responsible Party County: ESSEX
Responsible Party City,St,Zip: MONTCLAIR, NJ
Memo. Of Understanding: Not reported
Drill/trng Exercise: Not reported
Hazardous: Not reported

Map ID
Direction
Distance
Elevation

MAP FINDINGS

Site

Database(s)

EDR ID Number
EPA ID Number

MONTCLAIR DODGE (Continued)

1007012927

Facility ID: 4129
Case Number: 95-3-23-1325-42
Date Received: 03/23/1995
Nature of Incident: Other
Operator: JIMH
Incident Type: Not reported
Incident Location: Not reported
Location: Facility
Other Location: Not reported
Contact Name: Not reported
Caller Name: REDACTED
Caller Title: Not reported
Caller Address: Not reported
Caller City,St,Zip: Not reported
Caller Telephone: Not reported
Facility Type: Commercial
Facility Phone: Not reported
Incident Date: 03/23/1992
Incident Time: Not reported
Substance(s): HEATING OIL,WASTE OIL, GASOLINE
Substance Type: Liquid
Substance Identity: Known
CAS Number: Not reported
A310 Letter: Yes
TCPA Chemical: No
Hazrds Material: Yes
COMU: 0713
Ref. Code: 101
Amnt Released: UNK
Contained: No
Release Type: Continuous
Release VE: Not reported
Injuries: No
Public Exposure: Yes
Facility Evacuation: No
Police at Scene: No
Firemen at Scene: No
Contamination of: Land
Receiving Water: Not reported
Status at Spill: CALLER STATED THAT FACILITY HAS 3 -1,000 GALLON TANKS ON SITE .SOME CONTAMINATION GOING ON PROPERTY NEXT TO DODGE SITE.
NJ Spill Date: Not reported
NJ Spill Time: Not reported
NJ Spill Name: Not reported
NJ Spill Title: Not reported
NJ Spill Phone: Not reported
Other Date: Not reported
Other Time: Not reported
Other Name: Not reported
Other Title: Not reported
Other Telephone: Not reported
Public Evacuation: No
Assistance Requested: Yes
Wind Direction/Speed: Not reported
Local Municipality Notified: Not reported
Local Municipality Name: MONTCLAIR TOWN TWP
Local Municipality Title: SGT. LANCASTER

Map ID
Direction
Distance
Elevation

MAP FINDINGS

Site

Database(s)

EDR ID Number
EPA ID Number

MONTCLAIR DODGE (Continued)

1007012927

Local Municipality Telephone: 201-744-1234
Local Municipality Date: 03/23/1995
Local Municipality Time: 1331
Incident Description: U.S.T.
Incident Name: Not reported
Incident Referred To: DRPSR
Incident Region: BFO-CAS
Incident Telephone: Faxed,Mailed
Incident Date: 03/23/1995
Incident time: Not reported
Incident ITM: B
Comments: Not reported
Date A310 Letter Printed: Not reported
Date Local Authority Was Notified: Not reported
Date Updated: Not reported
Date Report Faxed to Local Authority: Not reported
Local Authority Notification Date: Not reported
Rep Receive Date: Not reported
Reporter Type: Not reported
Reporter Name: Not reported
Reporter Title: Not reported
Reporter Org: Not reported
Reporter Address: Not reported
Reporter City,St,Zip: Not reported
Reporter County: Not reported
Incident Status: Not reported
Incident Category: Not reported
Incident Source: Not reported
Incident Address: Not reported
Incident Address 2: Not reported
Incident City,St,Zip: Not reported
Incident County: Not reported
DEP Requested: Not reported
Confidential: Not reported
Notify Type: Not reported
Road Closed: Not reported
Direction: Not reported
Responsible Party: Known
Responsible Party Name: MONTCLAIR DODGE
Responsible Party Contact: ED MULLINS
Responsible Party Title: Not reported
Responsible Party Phone: Not reported
Responsible Party Street: 10 ELM ST
Responsible Party County: ESSEX
Responsible Party City,St,Zip: MONTCLAIR, NJ
Memo. Of Understanding: Not reported
Drill/trng Exercise: Not reported
Hazardous: Not reported

MAP FINDINGS

Map ID
 Direction
 Distance
 Elevation

Site

Database(s)

EDR ID Number
 EPA ID Number

S80 **ON SIDE OF ROADWAY/FRONT OF**
North **10 ELM ST**
1/4-1/2 **MONTCLAIR, NJ**
0.391 mi.
2065 ft. **Site 2 of 13 in cluster S**

NJ Release **S104419433**
 N/A

Relative:
Higher

NJ Release:
 Facility ID: 12414
 Case Number: 95-8-7-1047-33
 Date Received: 08/07/1995
 Nature of Incident: Municipal
 Operator: SELL
 Incident Type: Not reported
 Incident Location: Not reported
 Location: Other
 Other Location: Not reported
 Contact Name: Not reported
 Caller Name: REDACTED
 Caller Title: Not reported
 Caller Address: Not reported
 Caller City,St,Zip: Not reported
 Caller Telephone: Not reported
 Facility Type: Residential
 Facility Phone: Not reported
 Incident Date: 08/07/1995
 Incident Time: 1030
 Substance(s): UNKNOWN LIQUID
 Substance Type: Liquid
 Substance Identity: Unknown
 CAS Number: Not reported
 A310 Letter: No
 TCPA Chemical: Unknown
 Hazrds Material: Unknown
 COMU: 0713
 Ref. Code: 001
 Amnt Released: UNK
 Contained: Yes
 Release Type: Terminated
 Release VE: Not reported
 Injuries: Yes
 Public Exposure: Yes
 Facility Evacuation: No
 Police at Scene: Unknown
 Firemen at Scene: Yes
 Contamination of: Land
 Receiving Water: Not reported
 Status at Spill: 55 GAL DRUM FOUND IN FRONT OF RESIDENCE, FIREMAN TOUCHED DRUM AND HIS HAND CHANGED COLOR. UNK RESIDUE ON DRUM
 NJ Spill Date: Not reported
 NJ Spill Time: Not reported
 NJ Spill Name: Not reported
 NJ Spill Title: Not reported
 NJ Spill Phone: Not reported
 Other Date: Not reported
 Other Time: Not reported
 Other Name: Not reported
 Other Title: Not reported
 Other Telephone: Not reported
 Public Evacuation: No

Actual:
243 ft.

Map ID
Direction
Distance
Elevation

MAP FINDINGS

Site

Database(s)

EDR ID Number
EPA ID Number

ON SIDE OF ROADWAY/FRONT OF (Continued)

S104419433

Assistance Requested: No
Wind Direction/Speed: Not reported
Local Municipality Notified: Not reported
Local Municipality Name: Not reported
Local Municipality Title: Not reported
Local Municipality Telephone: Not reported
Local Municipality Date: Not reported
Local Municipality Time: Not reported
Incident Description: Abandoned Containers
Incident Name: JOE HOYLE
Incident Referred To: DRPSR
Incident Region: ER1
Incident Telephone: ANS PAGE
Incident Date: 08/07/1995
Incident time: 1058
Incident ITM: T
Comments: Not reported
Date A310 Letter Printed: Not reported
Date Local Authority Was Notified: Not reported
Date Updated: Not reported
Date Report Faxed to Local Authority: Not reported
Local Authority Notification Date: Not reported
Rep Receive Date: Not reported
Reporter Type: Not reported
Reporter Name: Not reported
Reporter Title: Not reported
Reporter Org: Not reported
Reporter Address: Not reported
Reporter City,St,Zip: Not reported
Reporter County: Not reported
Incident Status: Not reported
Incident Category: Not reported
Incident Source: Not reported
Incident Address: Not reported
Incident Address 2: Not reported
Incident City,St,Zip: Not reported
Incident County: Not reported
DEP Requested: Not reported
Confidential: Not reported
Notify Type: Not reported
Road Closed: Not reported
Direction: Not reported
Responsible Party: UnKnown
Responsible Party Name: Not reported
Responsible Party Contact: Not reported
Responsible Party Title: Not reported
Responsible Party Phone: Not reported
Responsible Party Street: Not reported
Responsible Party County: Not reported
Responsible Party City,St,Zip: Not reported
Memo. Of Understanding: Not reported
Drill/trng Exercise: Not reported
Hazardous: Not reported

Map ID
Direction
Distance
Elevation

MAP FINDINGS

Site

Database(s)

EDR ID Number
EPA ID Number

S81
North
1/4-1/2
0.391 mi.
2065 ft.
MONTCLAIR DODGE
10 ELM ST
MONTCLAIR TWP, NJ 07042
Site 3 of 13 in cluster S

SHWS
HIST LUST
UST
NJ Release
NJEMS
U000356234
N/A

Relative:
Higher

SHWS:
Site ID: 43281
Status: Closed
Home Owner: No
PI Number: 5153

Actual:
243 ft.

Detail As Of April 2012:
X Coord Site: Not reported
X Coord PI: Not reported
Y Coord Site: Not reported
Y Coord PI: Not reported

LUST HIST:

Case ID: 92-08-05-1442
Lead Program Assigned: Bureau of Field Operations - Initial Notice Section
Facility Status: Case Awaiting Assignment
UST ID: 0051536
TMS Number: Not reported
Remedial Level: Not reported
Case Manager: Not reported
Facility Phone: Not reported
No Further Action: Not reported
RAW Approved: Not reported
CEA: Not reported
Date CEA Lifted: Not reported
Dead Notice: Not reported

UST:

Facility ID: 005153
Owner Name: Not Identified Not Identified
Organization: Not Identified
Contact Type(UST Reg): Facility Operator
Contact Address (UST Reg): Not reported
Contact Address 2 (UST Reg): Not reported
Contact City,St,Zip (UST Reg): Not reported
Owner Name: MAXIE M CAMPBELL
Organization: MAX M CAMPBELL & GREG J MILLEMAN
Contact Type(UST Reg): Tank Owner
Contact Address (UST Reg): 10 ELM ST
Contact Address 2 (UST Reg): Not reported
Contact City,St,Zip (UST Reg): Montclair, NJ 07042

Tanks:

Tank Id: TANK-1
Tank Number: 1
Tank Status: In-use
Tank Status Date: 01/01/1967
Install Date: 01/01/1967
Tank Contents: Unleaded Gasoline
Tank Size: 0
Tank Compliance: No

Map ID
Direction
Distance
Elevation

MAP FINDINGS

Site

Database(s)

EDR ID Number
EPA ID Number

MONTCLAIR DODGE (Continued)

U000356234

Overfill: Yes
Compliance Monitoring?: No
Overfill Protection: Yes
Spill Containment: No
Tank Wellhead Protection: Not reported
Tankpipe Tank / Pipe: Pipe
Tankpipe Construction Type: Other
Tankpipe Tank / Pipe: Tank
Tankpipe Construction Type: Bare steel

Tank Monitor Data:
Monitor Tank / Pipe: Pipe
Monitor Type: None
Monitor Tank / Pipe: Tank
Monitor Type: None

Tank Id: TANK-2
Tank Number: 3
Tank Status: In-use
Tank Status Date: 01/01/1967
Install Date: 01/01/1967
Tank Contents: Waste Oil
Tank Size: 0
Tank Compliance: No
Overfill: Yes
Compliance Monitoring?: No
Overfill Protection: Yes
Spill Containment: No
Tank Wellhead Protection: Not reported
Tankpipe Tank / Pipe: Pipe
Tankpipe Construction Type: Other
Tankpipe Tank / Pipe: Tank
Tankpipe Construction Type: Bare steel

Tank Monitor Data:
Monitor Tank / Pipe: Pipe
Monitor Type: None
Monitor Tank / Pipe: Tank
Monitor Type: None

NJ Release:
Facility ID: 5259
Case Number: 89-05-23-2053
Date Received: 05/23/1989
Nature of Incident: Not reported
Operator: JIMS
Incident Type: Not reported
Incident Location: Not reported
Location: Facility
Other Location: Not reported
Contact Name: Not reported
Caller Name: REDACTED
Caller Title: Not reported
Caller Address: Not reported
Caller City,St,Zip: Not reported
Caller Telephone: Not reported
Facility Type: Not reported

Map ID
Direction
Distance
Elevation

MAP FINDINGS

Site

Database(s)

EDR ID Number
EPA ID Number

MONTCLAIR DODGE (Continued)

U000356234

Facility Phone:	Not reported
Incident Date:	01/16/1989
Incident Time:	UNK
Substance(s):	OIL FUEL #2
Substance Type:	Liquid
Substance Identity:	Known
CAS Number:	Not reported
A310 Letter:	Yes
TCPA Chemical:	No
Hazrds Material:	Yes
COMU:	0713
Ref. Code:	01
Amnt Released:	UNK
Contained:	No
Release Type:	Not reported
Release VE:	Not reported
Injuries:	No
Public Exposure:	No
Facility Evacuation:	No
Police at Scene:	No
Firemen at Scene:	No
Contamination of:	Not reported
Receiving Water:	Not reported
Status at Spill:	Not reported
NJ Spill Date:	1989-05-23 00:00:00
NJ Spill Time:	Not reported
NJ Spill Name:	Not reported
NJ Spill Title:	OEM
NJ Spill Phone:	Not reported
Other Date:	Not reported
Other Time:	Not reported
Other Name:	Not reported
Other Title:	Not reported
Other Telephone:	Not reported
Public Evacuation:	No
Assistance Requested:	No
Wind Direction/Speed:	0
Local Municipality Notified:	Not reported
Local Municipality Name:	OPER 21
Local Municipality Title:	MONTCLAIR PD
Local Municipality Telephone:	201-744-1234
Local Municipality Date:	05/23/1989
Local Municipality Time:	2119
Incident Description:	L.U.S.T.
Incident Name:	WALT JANICEK
Incident Referred To:	DEQ
Incident Region:	ER1
Incident Telephone:	HOME
Incident Date:	04/23/1989
Incident time:	2113
Incident ITM:	T
Incident Name:	Not reported
Incident Referred To:	DEQ
Incident Region:	HQ1
Incident Telephone:	Not reported
Incident Date:	Not reported
Incident Time:	Not reported

Map ID
Direction
Distance
Elevation

MAP FINDINGS

Site

Database(s)

EDR ID Number
EPA ID Number

MONTCLAIR DODGE (Continued)

U000356234

Incident ITM: Not reported
Comments: Not reported
Date A310 Letter Printed: Not reported
Date Local Authority Was Notified: Not reported
Date Updated: Not reported
Date Report Faxed to Local Authority: Not reported
Local Authority Notification Date: Not reported
Rep Receive Date: Not reported
Reporter Type: Not reported
Reporter Name: Not reported
Reporter Title: Not reported
Reporter Org: Not reported
Reporter Address: Not reported
Reporter City,St,Zip: Not reported
Reporter County: Not reported
Incident Status: Not reported
Incident Category: Not reported
Incident Source: Not reported
Incident Address: Not reported
Incident Address 2: Not reported
Incident City,St,Zip: Not reported
Incident County: Not reported
DEP Requested: Not reported
Confidential: Not reported
Notify Type: Not reported
Road Closed: Not reported
Direction: Not reported
Responsible Party: Known
Responsible Party Name: CHRYSLER REALITY COR
Responsible Party Contact: Not reported
Responsible Party Title: Not reported
Responsible Party Phone: Not reported
Responsible Party Street: 500 RT 303 BOX 500
Responsible Party County: Not reported
Responsible Party City,St,Zip: PAPPAN, NY
Memo. Of Understanding: Not reported
Drill/trng Exercise: Not reported
Hazardous: Not reported

NJEMS:

Site Id: 43281
Municipality: MONTCLAIR TWP
Municipality Name From Spatial Overlay: MONTCLAIR TWP
GNIS Civil Code For Municipality: 1729720
Municipal Code (NJ-1040): 0713
X Coord: 571459
Y Coord: 720024
Coord System: NJ STATE PLANE (NAD83) - USFEET
Coord Type: GPS
Coord Origin: DEP-GIS
State Standard Numeric Code From Spatial Overlay: 0713
Unique Feature Number For Municipality From Spatial Overlay: Not reported
Eleven Digit Hydrologic Unit Code From Spatial Overlay: 02030103150
Fourteen Digit Hydrologic Unit Code From Spatial Overlay: 02030103150020
Watershed Management Area Number From Spatial Overlay: 04
Watershed Management Area Name From Spatial Overlay: Lower Passaic and Saddle
Water Region Code From Spatial Overlay: 1

Map ID
Direction
Distance
Elevation

MAP FINDINGS

Site

Database(s)

EDR ID Number
EPA ID Number

MONTCLAIR DODGE (Continued)

U000356234

Water Region Name From Spatial Overlay: Northeast
Sub Watershed Name From Overlay: Second River
Watershed Name From Spatial Overlay: Passaic River Lower (Nwk Bay to Saddle)

82
West
1/4-1/2
0.392 mi.
2068 ft.

BEHIND RESIDENCE
18 LLEWELLYN RD
MONTCLAIR, NJ

NJ Release S105470380
N/A

Relative:
Higher

NJ Release:
Facility ID: 90177
Case Number: 02-01-11-1234-08
Date Received: 01/11/2002
Nature of Incident: Not reported
Operator: PAT
Incident Type: Not reported
Incident Location: Not reported
Location: Other
Other Location: Not reported
Contact Name: Not reported
Caller Name: REDACTED
Caller Title: Not reported
Caller Address: Not reported
Caller City,St,Zip: Not reported
Caller Telephone: Not reported
Facility Type: Residential
Facility Phone: Not reported
Incident Date: 01/11/2002
Incident Time: 1134
Substance(s): Not reported
Substance Type: Not reported
Substance Identity: Not reported
CAS Number: Not reported
A310 Letter: False
TCPA Chemical: Not reported
Hazrds Material: Not reported
COMU: 0713
Ref. Code: 001
Amnt Released: Not reported
Contained: Not reported
Release Type: Not reported
Release VE: Not reported
Injuries: No
Public Exposure: No
Facility Evacuation: No
Police at Scene: No
Firemen at Scene: Yes
Contamination of: Water
Receiving Water: UNK NAME STREAM
Status at Spill: Not reported
NJ Spill Date: Not reported
NJ Spill Time: Not reported
NJ Spill Name: Not reported
NJ Spill Title: Not reported
NJ Spill Phone: Not reported
Other Date: Not reported
Other Time: Not reported

Actual:
260 ft.

Map ID
Direction
Distance
Elevation

MAP FINDINGS

Site

Database(s)

EDR ID Number
EPA ID Number

BEHIND RESIDENCE (Continued)

S105470380

Other Name: Not reported
Other Title: Not reported
Other Telephone: Not reported
Public Evacuation: No
Assistance Requested: Yes
Wind Direction/Speed: Not reported
Local Municipality Notified: Not reported
Local Municipality Name: Not reported
Local Municipality Title: Not reported
Local Municipality Telephone: Not reported
Local Municipality Date: Not reported
Local Municipality Time: Not reported
Incident Description: Not reported
Incident Name: Not reported
Incident Referred To: Not reported
Incident Region: Not reported
Incident Telephone: Not reported
Incident Date: Not reported
Incident time: Not reported
Incident ITM: Not reported
Comments: Not reported
Date A310 Letter Printed: Not reported
Date Local Authority Was Notified: Not reported
Date Updated: Not reported
Date Report Faxed to Local Authority: Not reported
Local Authority Notification Date: Not reported
Rep Receive Date: Not reported
Reporter Type: Not reported
Reporter Name: Not reported
Reporter Title: Not reported
Reporter Org: Not reported
Reporter Address: Not reported
Reporter City,St,Zip: Not reported
Reporter County: Not reported
Incident Status: Not reported
Incident Category: Not reported
Incident Source: Not reported
Incident Address: Not reported
Incident Address 2: Not reported
Incident City,St,Zip: Not reported
Incident County: Not reported
DEP Requested: Not reported
Confidential: Not reported
Notify Type: Municipality
Road Closed: No
Direction: Not reported
Responsible Party: Unknown
Responsible Party Name: Not reported
Responsible Party Contact: Not reported
Responsible Party Title: Not reported
Responsible Party Phone: Not reported
Responsible Party Street: Not reported
Responsible Party County: Not reported
Responsible Party City,St,Zip: Not reported
Memo. Of Understanding: Not reported
Drill/trng Exercise: Not reported
Hazardous: Not reported

Map ID
Direction
Distance
Elevation

MAP FINDINGS

Site

Database(s) EDR ID Number
EPA ID Number

T83
East
1/4-1/2
0.392 mi.
2072 ft.

21 HIGHLAND AVE
GLEN RIDGE BORO, NJ 07028

SPILLS S116194317
N/A

Relative:
Lower

NJ SPILL:

Actual:
224 ft.

Site 1 of 2 in cluster T

Facility ID: 223374
Case Number: 07-03-08-1453-40
Notify Type: Not reported
Date Received: 03/08/2007
Location: Not reported
Other Location: Not reported
Incident Date: 03/08/2007
Incident Time: Not reported
A310 Letter: Not reported
Ref. Code: Not reported
COMU: Not reported
CAS Number: Not reported
Hazardous: Not reported
Incident Location: RESIDENCE AT
Facility Type: Residential
Facility Phone: Not reported
Substance(s): Not reported
Substance Type: Not reported
Substance Identity: Not reported
TCPA Chemical: Not reported
Hazrds Material: Not reported
Amnt Released: Not reported
Release VE: Not reported
Contained: Not reported
Release Type: Not reported
Incident Desc: Not reported
Status at Spill: Not reported
NJ Spill Date: Not reported
NJ Spill Time: Not reported
NJ Spill Name: Not reported
NJ Spill Title: Not reported
NJ Spill Phone: Not reported
Other Date: Not reported
Other Time: Not reported
Other Name: Not reported
Other Title: Not reported
Other Phone: Not reported
Injuries: No
Public Exposure: No
Road Closed: No
Facility Evacuation: No
Receiving Water: Not reported
Public Evacuation: No
Police at Scene: Yes
Firemen at Scene: No
Contamination of: Not reported
Nature of Incident: Not reported
Wind Direction/Speed: Not reported
Assistance Requested: Not reported
Memo. Of Understanding: Not reported
Drill/trng Exercise: Not reported
Operator: Not reported

Map ID
Direction
Distance
Elevation

MAP FINDINGS

Site

Database(s)

EDR ID Number
EPA ID Number

(Continued)

S116194317

Contact Name: PIER ICHDIS
Caller Name: Not reported
Caller Title: Not reported
Caller Address: Not reported
Caller City,St,Zip: Not reported
Caller Phone: Not reported
Responsible Party: Not reported
Responsible Party Name: Not reported
Responsible Party Contact: Not reported
Responsible Party Title: Not reported
Responsible Party Telephone: Not reported
Responsible Party Street: Not reported
Responsible Party Municipality: Not reported
Responsible Party State: Not reported
Responsible Party Zip: Not reported
Responsible City,St,Zip: Not reported
Responsible Party County: Not reported
Local Municipality: Not reported
Local Municipality Name: Not reported
Local Municipality Title: Not reported
Local Municipality Phone: Not reported
Local Municipality Date: Not reported
Local Municipality Time: Not reported
Incident Name: Not reported
Incident Referred To: Not reported
Incident Region: Not reported
Incident Phone: Not reported
Incident Date: Not reported
Comments: Not reported
Date A310 Letter Printed: Not reported
Date Local Authority Was Notified: Not reported
Date Update: Not reported
Date Report Faxed to Local Authority: Not reported
Local Authority Notification Date: Not reported
Reporter Name: REDACTED
Reporter Type: Municipal Rep.
Rep Received Date: 03/08/2007
Reporter Title: REDACTED
Reporter Orgzn: REDATED
Reporter Address: Not reported
Reporter City,St,Zip: Not reported
Reporter County: Not reported
Incident Type: Spill
Incident Status: Terminated
Incident Category: Other
Incident Source: PIER ICHDIS
Incident Address: 21 HIGHLAND AVE
Incident Address 2: Not reported
Incident City,St,Zip: Glen Ridge Boro, NJ 07028
Incident County: Essex
DEP Requested: No
Confidential: Not reported

MAP FINDINGS

Map ID
Direction
Distance
Elevation

Site

Database(s)

EDR ID Number
EPA ID Number

84 **45 FRANKLIN PLACE**
South **45 FRANKLIN PL**
1/4-1/2 **MONTCLAIR TWP, NJ 07042**
0.394 mi.
2079 ft.

SHWS **S108254736**
VCP **N/A**

Relative: SHWS:
Lower Site ID: 227858
 Status: Closed
Actual: Home Owner: Yes
224 ft. PI Number: 298143

Detail As Of April 2012:
X Coord Site: Not reported
X Coord PI: Not reported
Y Coord Site: Not reported
Y Coord PI: Not reported

VCP:
Incident Number: 05-08-25-1503-56
MOA Execution Date: 10/04/2006
Type Of Vcp File: CURRENT
Pi Number: 298143
Case Type(Case Type): MOA
Case Contact: Department Not reported
Case Contact Name: JOHN WILLIAMS
Case Contact: Organization Not reported
Case Contact: Address: Line1 960 BLOOMFIELD AVE
Case Contact: Address: Line2 Not reported
Case Contact: Address: Line3 Not reported
Case Contact City,St,Zip: Glen Ridge, NJ 07042

U85 **17 SUMMIT STREET**
SSE **17 SUMMIT ST**
1/4-1/2 **GLEN RIDGE BORO, NJ**
0.395 mi.
2084 ft. **Site 1 of 2 in cluster U**

SHWS **S112110483**
NJ Release **N/A**

Relative: SHWS:
Lower Site ID: 463825
 Status: Closed
Actual: Home Owner: Yes
223 ft. PI Number: 585236

Detail As Of April 2012:
X Coord Site: Not reported
X Coord PI: Not reported
Y Coord Site: Not reported
Y Coord PI: Not reported

NJ Release:
Facility ID: 405021
Case Number: 11-09-29-1222-41
Date Received: 09/29/2011
Nature of Incident: Not reported
Operator: Not reported
Incident Type: Underground Storage Tank
Incident Location: RESIDENCE
Location: Not reported
Other Location: Not reported

Map ID
Direction
Distance
Elevation

MAP FINDINGS

Site

Database(s)

EDR ID Number
EPA ID Number

17 SUMMIT STREET (Continued)

S112110483

Contact Name:	Not reported
Caller Name:	Not reported
Caller Title:	Not reported
Caller Address:	Not reported
Caller City,St,Zip:	Not reported
Caller Telephone:	Not reported
Facility Type:	Residential
Facility Phone:	Not reported
Incident Date:	09/29/2011
Incident Time:	Not reported
Substance(s):	Not reported
Substance Type:	Not reported
Substance Identity:	Not reported
CAS Number:	Not reported
A310 Letter:	Not reported
TCPA Chemical:	Not reported
Hazrds Material:	Not reported
COMU:	Not reported
Ref. Code:	Not reported
Amnt Released:	Not reported
Contained:	Not reported
Release Type:	Not reported
Release VE:	Not reported
Injuries:	No
Public Exposure:	No
Facility Evacuation:	No
Police at Scene:	No
Firemen at Scene:	No
Contamination of:	Not reported
Receiving Water:	Not reported
Status at Spill:	Not reported
NJ Spill Date:	Not reported
NJ Spill Time:	Not reported
NJ Spill Name:	Not reported
NJ Spill Title:	Not reported
NJ Spill Phone:	Not reported
Other Date:	Not reported
Other Time:	Not reported
Other Name:	Not reported
Other Title:	Not reported
Other Telephone:	Not reported
Public Evacuation:	No
Assistance Requested:	Not reported
Wind Direction/Speed:	Not reported
Local Municipality Notified:	Not reported
Local Municipality Name:	Not reported
Local Municipality Title:	Not reported
Local Municipality Telephone:	Not reported
Local Municipality Date:	Not reported
Local Municipality Time:	Not reported
Incident Description:	Not reported
Incident Name:	Not reported
Incident Referred To:	Not reported
Incident Region:	Not reported
Incident Telephone:	Not reported
Incident Date:	Not reported
Incident time:	Not reported

Map ID
 Direction
 Distance
 Elevation

MAP FINDINGS

Site

Database(s)

EDR ID Number
 EPA ID Number

17 SUMMIT STREET (Continued)

S112110483

Incident ITM: Not reported
 Comments: Not reported
 Date A310 Letter Printed: Not reported
 Date Local Authority Was Notified: Not reported
 Date Updated: Not reported
 Date Report Faxed to Local Authority: Not reported
 Local Authority Notification Date: Not reported
 Rep Receive Date: 09/29/2011
 Reporter Type: Citizen Complaint
 Reporter Name: REDACTED
 Reporter Title: REDACTED
 Reporter Org: REDACTED
 Reporter Address: Not reported
 Reporter City,St,Zip: Not reported
 Reporter County: Not reported
 Incident Status: Terminated
 Incident Category: Other
 Incident Source: DEBRA KOZAK
 Incident Address: 17 SUMMIT STREET
 Incident Address 2: Not reported
 Incident City,St,Zip: Glen Ridge Boro, NJ 07028
 Incident County: Essex
 DEP Requested: No
 Confidential: Not reported
 Notify Type: Not reported
 Road Closed: No
 Direction: Not reported
 Responsible Party: Not reported
 Responsible Party Name: Not reported
 Responsible Party Contact: Not reported
 Responsible Party Title: Not reported
 Responsible Party Phone: Not reported
 Responsible Party Street: Not reported
 Responsible Party County: Not reported
 Responsible Party City,St,Zip: Not reported
 Memo. Of Understanding: Not reported
 Drill/trng Exercise: Not reported
 Hazardous: Not reported

**V86
 NW
 1/4-1/2
 0.397 mi.
 2095 ft.**

**THE YARD SCHOOL
 99 S.FULLERTON
 MONTCLAIR, NJ
 Site 1 of 2 in cluster V**

**NJ Release S105313159
 N/A**

**Relative:
 Higher**

NJ Release:
 Facility ID: 8196
 Case Number: 93-5-18-1208-39
 Date Received: 05/18/1993
 Nature of Incident: Other
 Operator: JIMH
 Incident Type: Not reported
 Incident Location: Not reported
 Location: Facility
 Other Location: Not reported
 Contact Name: Not reported
 Caller Name: REDACTED
 Caller Title: Not reported

**Actual:
 300 ft.**

Map ID
Direction
Distance
Elevation

MAP FINDINGS

Site

Database(s)

EDR ID Number
EPA ID Number

THE YARD SCHOOL (Continued)

S105313159

Caller Address: Not reported
Caller City,St,Zip: Not reported
Caller Telephone: Not reported
Facility Type: Snstve Pop
Facility Phone: Not reported
Incident Date: 05/18/1993
Incident Time: Not reported
Substance(s): OIL FUEL #2
Substance Type: Liquid
Substance Identity: Known
CAS Number: Not reported
A310 Letter: Yes
TCPA Chemical: No
Hazrds Material: Yes
COMU: 0713
Ref. Code: 101
Amnt Released: UNK
Contained: No
Release Type: Terminated
Release VE: Not reported
Injuries: No
Public Exposure: No
Facility Evacuation: No
Police at Scene: No
Firemen at Scene: No
Contamination of: Land
Receiving Water: Not reported
Status at Spill: REMOVAL OF 1-550 TANK
NJ Spill Date: Not reported
NJ Spill Time: Not reported
NJ Spill Name: Not reported
NJ Spill Title: Not reported
NJ Spill Phone: Not reported
Other Date: Not reported
Other Time: Not reported
Other Name: Not reported
Other Title: Not reported
Other Telephone: Not reported
Public Evacuation: No
Assistance Requested: No
Wind Direction/Speed: Not reported
Local Municipality Notified: Not reported
Local Municipality Name: MONTCLAIR TOWN TWP
Local Municipality Title: DISP. BARBARA
Local Municipality Telephone: 201-744-1234
Local Municipality Date: 05/18/1993
Local Municipality Time: 1213
Incident Description: L.U.S.T.
Incident Name: Not reported
Incident Referred To: DRPSR
Incident Region: BFO-SA
Incident Telephone: Faxed,Mailed
Incident Date: 05/18/1993
Incident time: Not reported
Incident ITM: B
Comments: Not reported
Date A310 Letter Printed: Not reported

Map ID
Direction
Distance
Elevation

MAP FINDINGS

Site

Database(s)

EDR ID Number
EPA ID Number

THE YARD SCHOOL (Continued)

S105313159

Date Local Authority Was Notified: Not reported
Date Updated: Not reported
Date Report Faxed to Local Authority: Not reported
Local Authority Notification Date: Not reported
Rep Receive Date: Not reported
Reporter Type: Not reported
Reporter Name: Not reported
Reporter Title: Not reported
Reporter Org: Not reported
Reporter Address: Not reported
Reporter City,St,Zip: Not reported
Reporter County: Not reported
Incident Status: Not reported
Incident Category: Not reported
Incident Source: Not reported
Incident Address: Not reported
Incident Address 2: Not reported
Incident City,St,Zip: Not reported
Incident County: Not reported
DEP Requested: Not reported
Confidential: Not reported
Notify Type: Not reported
Road Closed: Not reported
Direction: Not reported
Responsible Party: Known
Responsible Party Name: THE YARD SCHOOL
Responsible Party Contact: Not reported
Responsible Party Title: Not reported
Responsible Party Phone: Not reported
Responsible Party Street: 99 S.FULLERTON
Responsible Party County: ESSEX
Responsible Party City,St,Zip: MONTCLAIR, NJ
Memo. Of Understanding: Not reported
Drill/trng Exercise: Not reported
Hazardous: Not reported

T87
East
1/4-1/2
0.397 mi.
2098 ft.

25 HIGHLAND AVE
GLEN RIDGE BORO, NJ 07028

Site 2 of 2 in cluster T

NJ Release S112404408
N/A

Relative:
Lower

NJ Release:
Facility ID: 449916
Case Number: 12-11-20-1358-06
Date Received: 11/20/2012
Nature of Incident: Not reported
Operator: Not reported
Incident Type: Underground Storage Tank
Incident Location: RESIDENCE
Location: Not reported
Other Location: Not reported
Contact Name: Not reported
Caller Name: Not reported
Caller Title: Not reported
Caller Address: Not reported
Caller City,St,Zip: Not reported
Caller Telephone: Not reported

Actual:
224 ft.

Map ID
Direction
Distance
Elevation

MAP FINDINGS

Site

Database(s)

EDR ID Number
EPA ID Number

(Continued)

S112404408

Facility Type:	Residential
Facility Phone:	Not reported
Incident Date:	11/20/2012
Incident Time:	Not reported
Substance(s):	Not reported
Substance Type:	Not reported
Substance Identity:	Not reported
CAS Number:	Not reported
A310 Letter:	Not reported
TCPA Chemical:	Not reported
Hazrds Material:	Not reported
COMU:	Not reported
Ref. Code:	Not reported
Amnt Released:	Not reported
Contained:	Not reported
Release Type:	Not reported
Release VE:	Not reported
Injuries:	No
Public Exposure:	No
Facility Evacuation:	No
Police at Scene:	No
Firemen at Scene:	No
Contamination of:	Not reported
Receiving Water:	Not reported
Status at Spill:	Not reported
NJ Spill Date:	Not reported
NJ Spill Time:	Not reported
NJ Spill Name:	Not reported
NJ Spill Title:	Not reported
NJ Spill Phone:	Not reported
Other Date:	Not reported
Other Time:	Not reported
Other Name:	Not reported
Other Title:	Not reported
Other Telephone:	Not reported
Public Evacuation:	No
Assistance Requested:	Not reported
Wind Direction/Speed:	Not reported
Local Municipality Notified:	Not reported
Local Municipality Name:	Not reported
Local Municipality Title:	Not reported
Local Municipality Telephone:	Not reported
Local Municipality Date:	Not reported
Local Municipality Time:	Not reported
Incident Description:	Not reported
Incident Name:	Not reported
Incident Referred To:	Not reported
Incident Region:	Not reported
Incident Telephone:	Not reported
Incident Date:	Not reported
Incident time:	Not reported
Incident ITM:	Not reported
Comments:	Not reported
Date A310 Letter Printed:	Not reported
Date Local Authority Was Notified:	Not reported
Date Updated:	Not reported
Date Report Faxed to Local Authority:	Not reported

Map ID
Direction
Distance
Elevation

MAP FINDINGS

Site

Database(s)

EDR ID Number
EPA ID Number

(Continued)

S112404408

Local Authority Notification Date: Not reported
Rep Receive Date: 11/20/2012
Reporter Type: Other
Reporter Name: REDACTED
Reporter Title: REDACTED
Reporter Org: REDATED
Reporter Address: Not reported
Reporter City,St,Zip: Not reported
Reporter County: Not reported
Incident Status: Terminated
Incident Category: Other
Incident Source: KENNETH MALIAN
Incident Address: 25 HIGHLAND AVE
Incident Address 2: Not reported
Incident City,St,Zip: Glen Ridge Boro, NJ 07028
Incident County: Essex
DEP Requested: No
Confidential: Not reported
Notify Type: Not reported
Road Closed: No
Direction: Not reported
Responsible Party: Not reported
Responsible Party Name: Not reported
Responsible Party Contact: Not reported
Responsible Party Title: Not reported
Responsible Party Phone: Not reported
Responsible Party Street: Not reported
Responsible Party County: Not reported
Responsible Party City,St,Zip: Not reported
Memo. Of Understanding: Not reported
Drill/trng Exercise: Not reported
Hazardous: Not reported

Q88
NW
1/4-1/2
0.398 mi.
2102 ft.

AREA OF
43 HAWTHORNE PL
MONTCLAIR, NJ
Site 5 of 16 in cluster Q

NJ Release S112103213
N/A

Relative:
Higher

NJ Release:
Facility ID: 16920
Case Number: 92-10-18-1459-26
Date Received: 10/18/1992
Nature of Incident: Citizen
Operator: ROGER
Incident Type: Not reported
Incident Location: Not reported
Location: Other
Other Location: Not reported
Contact Name: Not reported
Caller Name: REDACTED
Caller Title: Not reported
Caller Address: Not reported
Caller City,St,Zip: Not reported
Caller Telephone: Not reported
Facility Type: Residential
Facility Phone: 201-744-2085
Incident Date: 10/18/1992

Actual:
302 ft.

Map ID
Direction
Distance
Elevation

MAP FINDINGS

Site

Database(s)

EDR ID Number
EPA ID Number

AREA OF (Continued)

S112103213

Incident Time: 1440
Substance(s): SMOKE, ODORS
Substance Type: Gas
Substance Identity: Unknown
CAS Number: Not reported
A310 Letter: No
TCPA Chemical: No
Hazrds Material: No
COMU: 0713
Ref. Code: 003
Amnt Released: UNKNOWN
Contained: No
Release Type: Continuous
Release VE: Not reported
Injuries: No
Public Exposure: Yes
Facility Evacuation: No
Police at Scene: No
Firemen at Scene: No
Contamination of: Air
Receiving Water: Not reported
Status at Spill: STRONG BURNING ODOR PRESENT WITH HEAVY CLOUD OF SMOKE
NJ Spill Date: Not reported
NJ Spill Time: Not reported
NJ Spill Name: Not reported
NJ Spill Title: Not reported
NJ Spill Phone: Not reported
Other Date: Not reported
Other Time: Not reported
Other Name: Not reported
Other Title: Not reported
Other Telephone: Not reported
Public Evacuation: No
Assistance Requested: Yes
Wind Direction/Speed: Not reported
Local Municipality Notified: Not reported
Local Municipality Name: Not reported
Local Municipality Title: Not reported
Local Municipality Telephone: Not reported
Local Municipality Date: Not reported
Local Municipality Time: Not reported
Incident Description: Odors,Smoke/Dust
Incident Name: Not reported
Incident Referred To: OEP-AIR
Incident Region: Metro
Incident Telephone: Faxed
Incident Date: 10/18/1992
Incident time: Not reported
Incident ITM: T
Comments: Not reported
Date A310 Letter Printed: Not reported
Date Local Authority Was Notified: Not reported
Date Updated: Not reported
Date Report Faxed to Local Authority: Not reported
Local Authority Notification Date: Not reported
Rep Receive Date: Not reported
Reporter Type: Not reported

Map ID
Direction
Distance
Elevation

MAP FINDINGS

Site

Database(s)

EDR ID Number
EPA ID Number

AREA OF (Continued)

S112103213

Reporter Name: Not reported
Reporter Title: Not reported
Reporter Org: Not reported
Reporter Address: Not reported
Reporter City,St,Zip: Not reported
Reporter County: Not reported
Incident Status: Not reported
Incident Category: Not reported
Incident Source: Not reported
Incident Address: Not reported
Incident Address 2: Not reported
Incident City,St,Zip: Not reported
Incident County: Not reported
DEP Requested: Not reported
Confidential: Not reported
Notify Type: Not reported
Road Closed: Not reported
Direction: Not reported
Responsible Party: Suspected
Responsible Party Name: HAWTHORNE TOWERS
Responsible Party Contact: Not reported
Responsible Party Title: Not reported
Responsible Party Phone: Not reported
Responsible Party Street: HAWTHORNE PLACE
Responsible Party County: ESSEX
Responsible Party City,St,Zip: MONTCLAIR, NJ
Memo. Of Understanding: Not reported
Drill/trng Exercise: Not reported
Hazardous: Not reported

Q89
NW
1/4-1/2
0.398 mi.
2102 ft.

IN AREA OF
43 HAWTHORNE PL
MONTCLAIR, NJ

NJ Release S112131628
N/A

Site 6 of 16 in cluster Q

Relative:
Higher

NJ Release:
Facility ID: 9798
Case Number: 93-6-13-1710-13
Date Received: 06/13/1993
Nature of Incident: Citizen
Operator: PAT
Incident Type: Not reported
Incident Location: Not reported
Location: Other
Other Location: Not reported
Contact Name: Not reported
Caller Name: REDACTED
Caller Title: Not reported
Caller Address: Not reported
Caller City,St,Zip: Not reported
Caller Telephone: Not reported
Facility Type: Residential
Facility Phone: Not reported
Incident Date: 06/13/1993
Incident Time: ON GO
Substance(s): ODORS
Substance Type: Gas

Actual:
302 ft.

Map ID
Direction
Distance
Elevation

MAP FINDINGS

Site

Database(s)

EDR ID Number
EPA ID Number

IN AREA OF (Continued)

S112131628

Substance Identity:	Known
CAS Number:	Not reported
A310 Letter:	No
TCPA Chemical:	No
Hazrds Material:	No
COMU:	0713
Ref. Code:	003
Amnt Released:	UNK
Contained:	No
Release Type:	Continuous
Release VE:	Not reported
Injuries:	No
Public Exposure:	Yes
Facility Evacuation:	No
Police at Scene:	No
Firemen at Scene:	No
Contamination of:	Air
Receiving Water:	Not reported
Status at Spill:	STRONG ODORS COMING FROM APARTMENT COMPLEX'S INCINERATOR.
NJ Spill Date:	Not reported
NJ Spill Time:	Not reported
NJ Spill Name:	Not reported
NJ Spill Title:	Not reported
NJ Spill Phone:	Not reported
Other Date:	Not reported
Other Time:	Not reported
Other Name:	Not reported
Other Title:	Not reported
Other Telephone:	Not reported
Public Evacuation:	No
Assistance Requested:	Yes
Wind Direction/Speed:	Not reported
Local Municipality Notified:	Not reported
Local Municipality Name:	Not reported
Local Municipality Title:	Not reported
Local Municipality Telephone:	Not reported
Local Municipality Date:	Not reported
Local Municipality Time:	Not reported
Incident Description:	Odors
Incident Name:	Not reported
Incident Referred To:	OEP-AIR
Incident Region:	Metro
Incident Telephone:	Faxed,Mailed
Incident Date:	06/13/1993
Incident time:	Not reported
Incident ITM:	B
Comments:	Not reported
Date A310 Letter Printed:	Not reported
Date Local Authority Was Notified:	Not reported
Date Updated:	Not reported
Date Report Faxed to Local Authority:	Not reported
Local Authority Notification Date:	Not reported
Rep Receive Date:	Not reported
Reporter Type:	Not reported
Reporter Name:	Not reported
Reporter Title:	Not reported
Reporter Org:	Not reported

Map ID
 Direction
 Distance
 Elevation

MAP FINDINGS

Site

Database(s)

EDR ID Number
 EPA ID Number

IN AREA OF (Continued)

S112131628

Reporter Address: Not reported
 Reporter City,St,Zip: Not reported
 Reporter County: Not reported
 Incident Status: Not reported
 Incident Category: Not reported
 Incident Source: Not reported
 Incident Address: Not reported
 Incident Address 2: Not reported
 Incident City,St,Zip: Not reported
 Incident County: Not reported
 DEP Requested: Not reported
 Confidential: Not reported
 Notify Type: Not reported
 Road Closed: Not reported
 Direction: Not reported
 Responsible Party: Known
 Responsible Party Name: APARTMENT COMPLEX
 Responsible Party Contact: Not reported
 Responsible Party Title: Not reported
 Responsible Party Phone: Not reported
 Responsible Party Street: 36 HAWTHORNE PL
 Responsible Party County: ESSEX
 Responsible Party City,St,Zip: MONTCLAIR, NJ
 Memo. Of Understanding: Not reported
 Drill/trng Exercise: Not reported
 Hazardous: Not reported

Q90
NW
 1/4-1/2
 0.398 mi.
 2102 ft.

IN AREA OF
43 HAWTHORNE PL
MONTCLAIR, NJ
Site 7 of 16 in cluster Q

NJ Release S112131630
N/A

Relative:
Higher

NJ Release:
 Facility ID: 9799
 Case Number: 93-6-13-1718-36
 Date Received: 06/13/1993
 Nature of Incident: Citizen
 Operator: PAT
 Incident Type: Not reported
 Incident Location: Not reported
 Location: Other
 Other Location: Not reported
 Contact Name: Not reported
 Caller Name: REDACTED
 Caller Title: Not reported
 Caller Address: Not reported
 Caller City,St,Zip: Not reported
 Caller Telephone: Not reported
 Facility Type: Residential
 Facility Phone: Not reported
 Incident Date: 06/13/1993
 Incident Time: ON GO
 Substance(s): ODORS
 Substance Type: Gas
 Substance Identity: Known
 CAS Number: Not reported
 A310 Letter: No

Actual:
302 ft.

Map ID
Direction
Distance
Elevation

MAP FINDINGS

Site

Database(s)

EDR ID Number
EPA ID Number

IN AREA OF (Continued)

S112131630

TCPA Chemical:	No
Hazrds Material:	No
COMU:	0713
Ref. Code:	003
Amnt Released:	UNK
Contained:	No
Release Type:	Continuous
Release VE:	Not reported
Injuries:	No
Public Exposure:	Yes
Facility Evacuation:	No
Police at Scene:	No
Firemen at Scene:	No
Contamination of:	Air
Receiving Water:	Not reported
Status at Spill:	STRONG ODORS COMING FROM APARTMENT COMPLEX'S FURNACE.
NJ Spill Date:	Not reported
NJ Spill Time:	Not reported
NJ Spill Name:	Not reported
NJ Spill Title:	Not reported
NJ Spill Phone:	Not reported
Other Date:	Not reported
Other Time:	Not reported
Other Name:	Not reported
Other Title:	Not reported
Other Telephone:	Not reported
Public Evacuation:	No
Assistance Requested:	Yes
Wind Direction/Speed:	Not reported
Local Municipality Notified:	Not reported
Local Municipality Name:	Not reported
Local Municipality Title:	Not reported
Local Municipality Telephone:	Not reported
Local Municipality Date:	Not reported
Local Municipality Time:	Not reported
Incident Description:	Odors
Incident Name:	Not reported
Incident Referred To:	OEP-AIR
Incident Region:	Metro
Incident Telephone:	Faxed,Mailed
Incident Date:	06/13/1993
Incident time:	Not reported
Incident ITM:	B
Comments:	Not reported
Date A310 Letter Printed:	Not reported
Date Local Authority Was Notified:	Not reported
Date Updated:	Not reported
Date Report Faxed to Local Authority:	Not reported
Local Authority Notification Date:	Not reported
Rep Receive Date:	Not reported
Reporter Type:	Not reported
Reporter Name:	Not reported
Reporter Title:	Not reported
Reporter Org:	Not reported
Reporter Address:	Not reported
Reporter City,St,Zip:	Not reported
Reporter County:	Not reported

Map ID
Direction
Distance
Elevation

MAP FINDINGS

Site

Database(s)

EDR ID Number
EPA ID Number

IN AREA OF (Continued)

S112131630

Incident Status: Not reported
Incident Category: Not reported
Incident Source: Not reported
Incident Address: Not reported
Incident Address 2: Not reported
Incident City,St,Zip: Not reported
Incident County: Not reported
DEP Requested: Not reported
Confidential: Not reported
Notify Type: Not reported
Road Closed: Not reported
Direction: Not reported
Responsible Party: Known
Responsible Party Name: HAWTHORNE TOWERS
Responsible Party Contact: Not reported
Responsible Party Title: Not reported
Responsible Party Phone: Not reported
Responsible Party Street: 36 HAWTHORNE PL
Responsible Party County: ESSEX
Responsible Party City,St,Zip: MONTCLAIR, NJ
Memo. Of Understanding: Not reported
Drill/trng Exercise: Not reported
Hazardous: Not reported

**Q91
NW
1/4-1/2
0.398 mi.
2102 ft.**

**IN AREA OF
43 HAWTHORNE PL
MONTCLAIR, NJ**

**NJ Release S112099886
N/A**

Site 8 of 16 in cluster Q

**Relative:
Higher**

NJ Release:
Facility ID: 13888
Case Number: 93-8-16-1819-07
Date Received: 08/16/1993
Nature of Incident: Citizen
Operator: PAT
Incident Type: Not reported
Incident Location: Not reported
Location: Other
Other Location: Not reported
Contact Name: Not reported
Caller Name: REDACTED
Caller Title: Not reported
Caller Address: Not reported
Caller City,St,Zip: Not reported
Caller Telephone: Not reported
Facility Type: Residential
Facility Phone: Not reported
Incident Date: 08/16/1993
Incident Time: 1810
Substance(s): SMOKE, ODORS
Substance Type: Gas
Substance Identity: Known
CAS Number: Not reported
A310 Letter: No
TCPA Chemical: No
Hazrds Material: No
COMU: 0713

**Actual:
302 ft.**

Map ID
Direction
Distance
Elevation

MAP FINDINGS

Site

Database(s)

EDR ID Number
EPA ID Number

IN AREA OF (Continued)

S112099886

Ref. Code: 003
Amnt Released: UNK
Contained: No
Release Type: Continuous
Release VE: Not reported
Injuries: No
Public Exposure: Yes
Facility Evacuation: No
Police at Scene: No
Firemen at Scene: No
Contamination of: Air
Receiving Water: Not reported
Status at Spill: ODORS AND SMOKE FROM INCINERATOR BOTHERING CALLER.
NJ Spill Date: Not reported
NJ Spill Time: Not reported
NJ Spill Name: Not reported
NJ Spill Title: Not reported
NJ Spill Phone: Not reported
Other Date: Not reported
Other Time: Not reported
Other Name: Not reported
Other Title: Not reported
Other Telephone: Not reported
Public Evacuation: No
Assistance Requested: Yes
Wind Direction/Speed: Not reported
Local Municipality Notified: Not reported
Local Municipality Name: Not reported
Local Municipality Title: Not reported
Local Municipality Telephone: Not reported
Local Municipality Date: Not reported
Local Municipality Time: Not reported
Incident Description: Odors,Smoke/Dust
Incident Name: MA 11/33
Incident Referred To: OEP-AIR
Incident Region: Metro
Incident Telephone: Radio,Faxed
Incident Date: 08/16/1993
Incident time: 1844
Incident ITM: B
Comments: Not reported
Date A310 Letter Printed: 1993-08-16 00:00:00
Date Local Authority Was Notified: Not reported
Date Updated: Not reported
Date Report Faxed to Local Authority:1993-08-16 00:00:00
Local Authority Notification Date: Not reported
Rep Receive Date: Not reported
Reporter Type: Not reported
Reporter Name: Not reported
Reporter Title: Not reported
Reporter Org: Not reported
Reporter Address: Not reported
Reporter City,St,Zip: Not reported
Reporter County: Not reported
Incident Status: Not reported
Incident Category: Not reported
Incident Source: Not reported

Map ID
Direction
Distance
Elevation

MAP FINDINGS

Site

Database(s)

EDR ID Number
EPA ID Number

IN AREA OF (Continued)

S112099886

Incident Address: Not reported
Incident Address 2: Not reported
Incident City,St,Zip: Not reported
Incident County: Not reported
DEP Requested: Not reported
Confidential: Not reported
Notify Type: Not reported
Road Closed: Not reported
Direction: Not reported
Responsible Party: Known
Responsible Party Name: HAWTHORNE TOWERS
Responsible Party Contact: Not reported
Responsible Party Title: Not reported
Responsible Party Phone: Not reported
Responsible Party Street: 36 HAWTHORNE PL
Responsible Party County: ESSEX
Responsible Party City,St,Zip: MONTCLAIR, NJ
Memo. Of Understanding: Not reported
Drill/trng Exercise: Not reported
Hazardous: Not reported

Q92
NW
1/4-1/2
0.398 mi.
2102 ft.

AREA OF
43 HAWTHORNE PLACE
MONTCLAIR, NJ
Site 9 of 16 in cluster Q

NJ Release S112099645
N/A

Relative:
Higher

NJ Release:
Facility ID: 13667
Case Number: 94-7-30-1101-35
Date Received: 07/30/1994
Nature of Incident: Citizen
Operator: JOES
Incident Type: Not reported
Incident Location: Not reported
Location: Other
Other Location: Not reported
Contact Name: Not reported
Caller Name: REDACTED
Caller Title: Not reported
Caller Address: Not reported
Caller City,St,Zip: Not reported
Caller Telephone: Not reported
Facility Type: Residential
Facility Phone: Not reported
Incident Date: 07/30/1994
Incident Time: 1055
Substance(s): ODORS
Substance Type: Gas
Substance Identity: Known
CAS Number: Not reported
A310 Letter: No
TCPA Chemical: No
Hazrds Material: No
COMU: 0713
Ref. Code: 003
Amnt Released: UNK
Contained: No

Actual:
302 ft.

Map ID
Direction
Distance
Elevation

MAP FINDINGS

Site

Database(s)

EDR ID Number
EPA ID Number

AREA OF (Continued)

S112099645

Release Type:	Continuous
Release VE:	Not reported
Injuries:	No
Public Exposure:	Yes
Facility Evacuation:	No
Police at Scene:	No
Firemen at Scene:	No
Contamination of:	Air
Receiving Water:	Not reported
Status at Spill:	STRONG ODORS FROM INCINERATOR.
NJ Spill Date:	Not reported
NJ Spill Time:	Not reported
NJ Spill Name:	Not reported
NJ Spill Title:	Not reported
NJ Spill Phone:	Not reported
Other Date:	Not reported
Other Time:	Not reported
Other Name:	Not reported
Other Title:	Not reported
Other Telephone:	Not reported
Public Evacuation:	No
Assistance Requested:	Yes
Wind Direction/Speed:	Not reported
Local Municipality Notified:	Not reported
Local Municipality Name:	Not reported
Local Municipality Title:	Not reported
Local Municipality Telephone:	Not reported
Local Municipality Date:	Not reported
Local Municipality Time:	Not reported
Incident Description:	Odors
Incident Name:	Not reported
Incident Referred To:	OEP-AIR
Incident Region:	Metro
Incident Telephone:	Faxed,Mailed
Incident Date:	07/30/1994
Incident time:	Not reported
Incident ITM:	B
Comments:	Not reported
Date A310 Letter Printed:	Not reported
Date Local Authority Was Notified:	Not reported
Date Updated:	Not reported
Date Report Faxed to Local Authority:	Not reported
Local Authority Notification Date:	Not reported
Rep Receive Date:	Not reported
Reporter Type:	Not reported
Reporter Name:	Not reported
Reporter Title:	Not reported
Reporter Org:	Not reported
Reporter Address:	Not reported
Reporter City,St,Zip:	Not reported
Reporter County:	Not reported
Incident Status:	Not reported
Incident Category:	Not reported
Incident Source:	Not reported
Incident Address:	Not reported
Incident Address 2:	Not reported
Incident City,St,Zip:	Not reported

Map ID
Direction
Distance
Elevation

MAP FINDINGS

Site

Database(s)

EDR ID Number
EPA ID Number

AREA OF (Continued)

S112099645

Incident County: Not reported
DEP Requested: Not reported
Confidential: Not reported
Notify Type: Not reported
Road Closed: Not reported
Direction: Not reported
Responsible Party: Known
Responsible Party Name: HAWTHORNE TOWERS
Responsible Party Contact: UNK
Responsible Party Title: Not reported
Responsible Party Phone: 201-744-6869
Responsible Party Street: 36 HAWTHORNE PLACE
Responsible Party County: ESSEX
Responsible Party City,St,Zip: MONTCLAIR, NJ
Memo. Of Understanding: Not reported
Drill/trng Exercise: Not reported
Hazardous: Not reported

Q93
NW
1/4-1/2
0.398 mi.
2102 ft.

IN AREA OF
43 HAWTHORNE PL
MONTCLAIR, NJ
Site 10 of 16 in cluster Q

NJ Release S112126172
N/A

Relative:
Higher

NJ Release:
Facility ID: 8056
Case Number: 93-5-15-1128-54
Date Received: 05/15/1993
Nature of Incident: Citizen
Operator: RICH
Incident Type: Not reported
Incident Location: Not reported
Location: Other
Other Location: Not reported
Contact Name: Not reported
Caller Name: REDACTED
Caller Title: Not reported
Caller Address: Not reported
Caller City,St,Zip: Not reported
Caller Telephone: Not reported
Facility Type: Residential
Facility Phone: 201-744-2085
Incident Date: 05/15/1993
Incident Time: 1115
Substance(s): ODORS
Substance Type: Gas
Substance Identity: Known
CAS Number: Not reported
A310 Letter: No
TCPA Chemical: No
Hazardous Material: No
COMU: 0713
Ref. Code: 003
Amnt Released: UNKNOWN
Contained: No
Release Type: Continuous
Release VE: Not reported
Injuries: No

Actual:
302 ft.

Map ID
Direction
Distance
Elevation

MAP FINDINGS

Site

Database(s)

EDR ID Number
EPA ID Number

IN AREA OF (Continued)

S112126172

Public Exposure: Yes
Facility Evacuation: No
Police at Scene: No
Firemen at Scene: No
Contamination of: Air
Receiving Water: Not reported
Status at Spill: STRONG BURNING CHEMICAL TYPE ODORS COMING FROM RP
NJ Spill Date: Not reported
NJ Spill Time: Not reported
NJ Spill Name: Not reported
NJ Spill Title: Not reported
NJ Spill Phone: Not reported
Other Date: Not reported
Other Time: Not reported
Other Name: Not reported
Other Title: Not reported
Other Telephone: Not reported
Public Evacuation: No
Assistance Requested: Yes
Wind Direction/Speed: Not reported
Local Municipality Notified: Not reported
Local Municipality Name: Not reported
Local Municipality Title: Not reported
Local Municipality Telephone: Not reported
Local Municipality Date: Not reported
Local Municipality Time: Not reported
Incident Description: Odors
Incident Name: Not reported
Incident Referred To: OEP-AIR
Incident Region: Metro
Incident Telephone: Radio,Faxed
Incident Date: 05/15/1993
Incident time: Not reported
Incident ITM: B
Comments: Not reported
Date A310 Letter Printed: Not reported
Date Local Authority Was Notified: Not reported
Date Updated: Not reported
Date Report Faxed to Local Authority: Not reported
Local Authority Notification Date: Not reported
Rep Receive Date: Not reported
Reporter Type: Not reported
Reporter Name: Not reported
Reporter Title: Not reported
Reporter Org: Not reported
Reporter Address: Not reported
Reporter City,St,Zip: Not reported
Reporter County: Not reported
Incident Status: Not reported
Incident Category: Not reported
Incident Source: Not reported
Incident Address: Not reported
Incident Address 2: Not reported
Incident City,St,Zip: Not reported
Incident County: Not reported
DEP Requested: Not reported
Confidential: Not reported

Map ID
Direction
Distance
Elevation

MAP FINDINGS

Site

Database(s)

EDR ID Number
EPA ID Number

IN AREA OF (Continued)

S112126172

Notify Type: Not reported
Road Closed: Not reported
Direction: Not reported
Responsible Party: Known
Responsible Party Name: HAWTHORNE TOWERS
Responsible Party Contact: Not reported
Responsible Party Title: Not reported
Responsible Party Phone: Not reported
Responsible Party Street: 36 HAWTHORNE ST
Responsible Party County: ESSEX
Responsible Party City,St,Zip: MONTCLAIR, NJ
Memo. Of Understanding: Not reported
Drill/trng Exercise: Not reported
Hazardous: Not reported

**Q94
NW
1/4-1/2
0.398 mi.
2102 ft.**

**IN AREA OF
43 HAWTHORNE PLACE
MONTCLAIR, NJ
Site 11 of 16 in cluster Q**

**NJ Release S112096186
N/A**

**Relative:
Higher**

NJ Release:
Facility ID: 10578
Case Number: 94-6-16-1638-26
Date Received: 06/16/1994
Nature of Incident: Citizen
Operator: KIM
Incident Type: Not reported
Incident Location: Not reported
Location: Other
Other Location: Not reported
Contact Name: Not reported
Caller Name: REDACTED
Caller Title: Not reported
Caller Address: Not reported
Caller City,St,Zip: Not reported
Caller Telephone: Not reported
Facility Type: Residential
Facility Phone: 201-744-2085
Incident Date: 06/16/1994
Incident Time: ONGO
Substance(s): SMOKE, ODORS
Substance Type: Not reported
Substance Identity: Known
CAS Number: Not reported
A310 Letter: No
TCPA Chemical: No
Hazrds Material: No
COMU: 0713
Ref. Code: 003
Amnt Released: UNKNOWN
Contained: No
Release Type: Continuous
Release VE: Not reported
Injuries: No
Public Exposure: Yes
Facility Evacuation: No
Police at Scene: No

**Actual:
302 ft.**

Map ID
Direction
Distance
Elevation

MAP FINDINGS

Site

Database(s)

EDR ID Number
EPA ID Number

IN AREA OF (Continued)

S112096186

Firemen at Scene: No
Contamination of: Air
Receiving Water: NONE
Status at Spill: CONTINUOUS SMOKE AND ODORS IN THE PM HRS.
NJ Spill Date: Not reported
NJ Spill Time: Not reported
NJ Spill Name: Not reported
NJ Spill Title: Not reported
NJ Spill Phone: Not reported
Other Date: Not reported
Other Time: Not reported
Other Name: Not reported
Other Title: Not reported
Other Telephone: Not reported
Public Evacuation: No
Assistance Requested: Yes
Wind Direction/Speed: Not reported
Local Municipality Notified: Not reported
Local Municipality Name: Not reported
Local Municipality Title: Not reported
Local Municipality Telephone: Not reported
Local Municipality Date: Not reported
Local Municipality Time: Not reported
Incident Description: Smoke/Dust,Odors
Incident Name: Not reported
Incident Referred To: OEP-AIR
Incident Region: Metro
Incident Telephone: Faxed,Mailed
Incident Date: 06/16/1994
Incident time: Not reported
Incident ITM: B
Comments: Not reported
Date A310 Letter Printed: Not reported
Date Local Authority Was Notified: Not reported
Date Updated: Not reported
Date Report Faxed to Local Authority: Not reported
Local Authority Notification Date: Not reported
Rep Receive Date: Not reported
Reporter Type: Not reported
Reporter Name: Not reported
Reporter Title: Not reported
Reporter Org: Not reported
Reporter Address: Not reported
Reporter City,St,Zip: Not reported
Reporter County: Not reported
Incident Status: Not reported
Incident Category: Not reported
Incident Source: Not reported
Incident Address: Not reported
Incident Address 2: Not reported
Incident City,St,Zip: Not reported
Incident County: Not reported
DEP Requested: Not reported
Confidential: Not reported
Notify Type: Not reported
Road Closed: Not reported
Direction: Not reported

Map ID
Direction
Distance
Elevation

MAP FINDINGS

Site

Database(s)

EDR ID Number
EPA ID Number

IN AREA OF (Continued)

S112096186

Responsible Party: Known
Responsible Party Name: HAWTHORNE TOWERS
Responsible Party Contact: Not reported
Responsible Party Title: Not reported
Responsible Party Phone: Not reported
Responsible Party Street: 40 HAWTHORNE PLACE
Responsible Party County: ESSEX
Responsible Party City,St,Zip: MONTCLAIR, NJ
Memo. Of Understanding: Not reported
Drill/trng Exercise: Not reported
Hazardous: Not reported

**Q95
NW
1/4-1/2
0.398 mi.
2102 ft.**

**AREA OF
43 HAWTHORNE PL
MONTCLAIR, NJ**

**NJ Release S112098813
N/A**

Site 12 of 16 in cluster Q

**Relative:
Higher**

NJ Release:

**Actual:
302 ft.**

Facility ID: 12957
Case Number: 92-8-7-1456-44
Date Received: 08/07/1992
Nature of Incident: Citizen
Operator: JIMH
Incident Type: Not reported
Incident Location: Not reported
Location: Other
Other Location: Not reported
Contact Name: Not reported
Caller Name: REDACTED
Caller Title: Not reported
Caller Address: Not reported
Caller City,St,Zip: Not reported
Caller Telephone: Not reported
Facility Type: Residential
Facility Phone: Not reported
Incident Date: 08/07/1992
Incident Time: ONGOI
Substance(s): SMOKE
Substance Type: Gas
Substance Identity: Known
CAS Number: N/A
A310 Letter: No
TCPA Chemical: No
Hazrds Material: No
COMU: 0713
Ref. Code: 003
Amnt Released: UNK
Contained: No
Release Type: Continuous
Release VE: Not reported
Injuries: No
Public Exposure: Yes
Facility Evacuation: No
Police at Scene: No
Firemen at Scene: No
Contamination of: Air
Receiving Water: Not reported

Map ID
Direction
Distance
Elevation

MAP FINDINGS

Site

Database(s)

EDR ID Number
EPA ID Number

AREA OF (Continued)

S112098813

Status at Spill: LARGE AMOUNT OF SMOKE COMING FROM STACK.
NJ Spill Date: Not reported
NJ Spill Time: Not reported
NJ Spill Name: Not reported
NJ Spill Title: Not reported
NJ Spill Phone: Not reported
Other Date: Not reported
Other Time: Not reported
Other Name: Not reported
Other Title: Not reported
Other Telephone: Not reported
Public Evacuation: No
Assistance Requested: Yes
Wind Direction/Speed: Not reported
Local Municipality Notified: Not reported
Local Municipality Name: Not reported
Local Municipality Title: Not reported
Local Municipality Telephone: Not reported
Local Municipality Date: Not reported
Local Municipality Time: Not reported
Incident Description: Smoke
Incident Name: Not reported
Incident Referred To: OEP-AIR
Incident Region: Metro
Incident Telephone: Faxed,Mailed
Incident Date: 08/07/1992
Incident time: Not reported
Incident ITM: B
Comments: Not reported
Date A310 Letter Printed: Not reported
Date Local Authority Was Notified: Not reported
Date Updated: Not reported
Date Report Faxed to Local Authority: Not reported
Local Authority Notification Date: Not reported
Rep Receive Date: Not reported
Reporter Type: Not reported
Reporter Name: Not reported
Reporter Title: Not reported
Reporter Org: Not reported
Reporter Address: Not reported
Reporter City,St,Zip: Not reported
Reporter County: Not reported
Incident Status: Not reported
Incident Category: Not reported
Incident Source: Not reported
Incident Address: Not reported
Incident Address 2: Not reported
Incident City,St,Zip: Not reported
Incident County: Not reported
DEP Requested: Not reported
Confidential: Not reported
Notify Type: Not reported
Road Closed: Not reported
Direction: Not reported
Responsible Party: Known
Responsible Party Name: HAWTHORNE TOWERS
Responsible Party Contact: Not reported

Map ID
Direction
Distance
Elevation

MAP FINDINGS

Site

Database(s)

EDR ID Number
EPA ID Number

AREA OF (Continued)

S112098813

Responsible Party Title: Not reported
Responsible Party Phone: Not reported
Responsible Party Street: HAWTHORNE PL
Responsible Party County: Not reported
Responsible Party City,St,Zip: MONTCLAIR, NJ
Memo. Of Understanding: Not reported
Drill/trng Exercise: Not reported
Hazardous: Not reported

Q96
NW
1/4-1/2
0.398 mi.
2102 ft.

AREA OF
43 HAWTHORNE PL
MONTCLAIR, NJ
Site 13 of 16 in cluster Q

NJ Release S112096353
N/A

Relative:
Higher

NJ Release:
Facility ID: 10735
Case Number: 93-6-26-1031-55
Date Received: 06/26/1993
Nature of Incident: Citizen
Operator: JIMH
Incident Type: Not reported
Incident Location: Not reported
Location: Other
Other Location: Not reported
Contact Name: Not reported
Caller Name: REDACTED
Caller Title: Not reported
Caller Address: Not reported
Caller City,St,Zip: Not reported
Caller Telephone: Not reported
Facility Type: Residential
Facility Phone: Not reported
Incident Date: 06/26/1993
Incident Time: 1025
Substance(s): SMOKE
Substance Type: Gas
Substance Identity: Known
CAS Number: N/A
A310 Letter: No
TCPA Chemical: No
Hazrds Material: No
COMU: 0713
Ref. Code: 003
Amnt Released: UNK
Contained: No
Release Type: Continuous
Release VE: Not reported
Injuries: No
Public Exposure: Yes
Facility Evacuation: No
Police at Scene: No
Firemen at Scene: No
Contamination of: Air
Receiving Water: Not reported
Status at Spill: STRONG ODOR AND SMOKE FROM RP
NJ Spill Date: Not reported
NJ Spill Time: Not reported

Actual:
302 ft.

Map ID
Direction
Distance
Elevation

MAP FINDINGS

Site

Database(s)

EDR ID Number
EPA ID Number

AREA OF (Continued)

S112096353

NJ Spill Name:	Not reported
NJ Spill Title:	Not reported
NJ Spill Phone:	Not reported
Other Date:	Not reported
Other Time:	Not reported
Other Name:	Not reported
Other Title:	Not reported
Other Telephone:	Not reported
Public Evacuation:	No
Assistance Requested:	Yes
Wind Direction/Speed:	Not reported
Local Municipality Notified:	Not reported
Local Municipality Name:	Not reported
Local Municipality Title:	Not reported
Local Municipality Telephone:	Not reported
Local Municipality Date:	Not reported
Local Municipality Time:	Not reported
Incident Description:	Smoke/Dust,Odors
Incident Name:	Not reported
Incident Referred To:	OEP-AIR
Incident Region:	Metro
Incident Telephone:	Faxed,Mailed
Incident Date:	06/26/1993
Incident time:	Not reported
Incident ITM:	B
Comments:	Not reported
Date A310 Letter Printed:	Not reported
Date Local Authority Was Notified:	Not reported
Date Updated:	Not reported
Date Report Faxed to Local Authority:	Not reported
Local Authority Notification Date:	Not reported
Rep Receive Date:	Not reported
Reporter Type:	Not reported
Reporter Name:	Not reported
Reporter Title:	Not reported
Reporter Org:	Not reported
Reporter Address:	Not reported
Reporter City,St,Zip:	Not reported
Reporter County:	Not reported
Incident Status:	Not reported
Incident Category:	Not reported
Incident Source:	Not reported
Incident Address:	Not reported
Incident Address 2:	Not reported
Incident City,St,Zip:	Not reported
Incident County:	Not reported
DEP Requested:	Not reported
Confidential:	Not reported
Notify Type:	Not reported
Road Closed:	Not reported
Direction:	Not reported
Responsible Party:	Known
Responsible Party Name:	HAWTHORNE TOWERS
Responsible Party Contact:	Not reported
Responsible Party Title:	Not reported
Responsible Party Phone:	Not reported
Responsible Party Street:	36 HAWTHORNE PL

Map ID
Direction
Distance
Elevation

MAP FINDINGS

Site

Database(s)

EDR ID Number
EPA ID Number

AREA OF (Continued)

S112096353

Responsible Party County: ESSEX
Responsible Party City,St,Zip: MONTCLAIR, NJ
Memo. Of Understanding: Not reported
Drill/trng Exercise: Not reported
Hazardous: Not reported

Q97
NW
1/4-1/2
0.398 mi.
2102 ft.

IN AREA OF
43 HAWTHORNE PLACE
MONTCLAIR, NJ

NJ Release S112100211
N/A

Site 14 of 16 in cluster Q

Relative:
Higher

NJ Release:

Actual:
302 ft.

Facility ID: 14145
Case Number: 95-9-4-2032-15
Date Received: 09/04/1995
Nature of Incident: Citizen
Operator: KIM
Incident Type: Not reported
Incident Location: Not reported
Location: Other
Other Location: Not reported
Contact Name: Not reported
Caller Name: REDACTED
Caller Title: Not reported
Caller Address: Not reported
Caller City,St,Zip: Not reported
Caller Telephone: Not reported
Facility Type: Residential
Facility Phone: Not reported
Incident Date: 09/04/1995
Incident Time: ONGO
Substance(s): SMOKE
Substance Type: Not reported
Substance Identity: Known
CAS Number: N/A
A310 Letter: No
TCPA Chemical: No
Hazrds Material: No
COMU: 0713
Ref. Code: 003
Amnt Released: UNKNOWN
Contained: No
Release Type: Continuous
Release VE: Not reported
Injuries: No
Public Exposure: Yes
Facility Evacuation: No
Police at Scene: No
Firemen at Scene: No
Contamination of: Air
Receiving Water: NONE
Status at Spill: LARGE AMOUNT OF SMOKE IN THE AREA OF CALLERS HOME COMING FROM BURNING INCINERATOR AT APARTMENT COMPLEX.
NJ Spill Date: Not reported
NJ Spill Time: Not reported
NJ Spill Name: Not reported
NJ Spill Title: Not reported

Map ID
Direction
Distance
Elevation

MAP FINDINGS

Site

Database(s)

EDR ID Number
EPA ID Number

IN AREA OF (Continued)

S112100211

NJ Spill Phone:	Not reported
Other Date:	Not reported
Other Time:	Not reported
Other Name:	Not reported
Other Title:	Not reported
Other Telephone:	Not reported
Public Evacuation:	No
Assistance Requested:	Yes
Wind Direction/Speed:	Not reported
Local Municipality Notified:	Not reported
Local Municipality Name:	Not reported
Local Municipality Title:	Not reported
Local Municipality Telephone:	Not reported
Local Municipality Date:	Not reported
Local Municipality Time:	Not reported
Incident Description:	Smoke
Incident Name:	Not reported
Incident Referred To:	OEP-AIR
Incident Region:	Metro
Incident Telephone:	Faxed, Mailed
Incident Date:	09/04/1995
Incident time:	Not reported
Incident ITM:	B
Comments:	Not reported
Date A310 Letter Printed:	Not reported
Date Local Authority Was Notified:	Not reported
Date Updated:	Not reported
Date Report Faxed to Local Authority:	Not reported
Local Authority Notification Date:	Not reported
Rep Receive Date:	Not reported
Reporter Type:	Not reported
Reporter Name:	Not reported
Reporter Title:	Not reported
Reporter Org:	Not reported
Reporter Address:	Not reported
Reporter City, St, Zip:	Not reported
Reporter County:	Not reported
Incident Status:	Not reported
Incident Category:	Not reported
Incident Source:	Not reported
Incident Address:	Not reported
Incident Address 2:	Not reported
Incident City, St, Zip:	Not reported
Incident County:	Not reported
DEP Requested:	Not reported
Confidential:	Not reported
Notify Type:	Not reported
Road Closed:	Not reported
Direction:	Not reported
Responsible Party:	Known
Responsible Party Name:	HAWTHORNE TOWERS
Responsible Party Contact:	Not reported
Responsible Party Title:	Not reported
Responsible Party Phone:	Not reported
Responsible Party Street:	36 HAWTHORNE PLACE
Responsible Party County:	ESSEX
Responsible Party City, St, Zip:	MONTCLAIR, NJ

Map ID
Direction
Distance
Elevation

MAP FINDINGS

Site

Database(s)

EDR ID Number
EPA ID Number

IN AREA OF (Continued)

S112100211

Memo. Of Understanding: Not reported
Drill/trng Exercise: Not reported
Hazardous: Not reported

Q98
NW
1/4-1/2
0.398 mi.
2102 ft.

AREA OF
43 HAWTHORNE PLACE
MONTCLAIR, NJ
Site 15 of 16 in cluster Q

NJ Release S112095706
N/A

Relative:
Higher

NJ Release:

Actual:
302 ft.

Facility ID: 10214
Case Number: 94-6-11-1702-11
Date Received: 06/11/1994
Nature of Incident: Citizen
Operator: JIMH
Incident Type: Not reported
Incident Location: Not reported
Location: Other
Other Location: Not reported
Contact Name: Not reported
Caller Name: REDACTED
Caller Title: Not reported
Caller Address: Not reported
Caller City,St,Zip: Not reported
Caller Telephone: Not reported
Facility Type: Residential
Facility Phone: 201-744-2085
Incident Date: 06/11/1994
Incident Time: 1700
Substance(s): ODORS
Substance Type: Not reported
Substance Identity: Known
CAS Number: Not reported
A310 Letter: No
TCPA Chemical: No
Hazrds Material: No
COMU: 0713
Ref. Code: 003
Amnt Released: UNK
Contained: No
Release Type: Continuous
Release VE: Not reported
Injuries: No
Public Exposure: Yes
Facility Evacuation: No
Police at Scene: No
Firemen at Scene: No
Contamination of: Air
Receiving Water: Not reported
Status at Spill: BURNING PLASTIC ODORS IN AREA
NJ Spill Date: Not reported
NJ Spill Time: Not reported
NJ Spill Name: Not reported
NJ Spill Title: Not reported
NJ Spill Phone: Not reported
Other Date: Not reported
Other Time: Not reported

Map ID
Direction
Distance
Elevation

MAP FINDINGS

Site

Database(s)

EDR ID Number
EPA ID Number

AREA OF (Continued)

S112095706

Other Name: Not reported
Other Title: Not reported
Other Telephone: Not reported
Public Evacuation: No
Assistance Requested: Yes
Wind Direction/Speed: Not reported
Local Municipality Notified: Not reported
Local Municipality Name: Not reported
Local Municipality Title: Not reported
Local Municipality Telephone: Not reported
Local Municipality Date: Not reported
Local Municipality Time: Not reported
Incident Description: Odors
Incident Name: Not reported
Incident Referred To: OEP-AIR
Incident Region: Metro
Incident Telephone: Faxed,Mailed
Incident Date: 06/11/1994
Incident time: Not reported
Incident ITM: B
Comments: Not reported
Date A310 Letter Printed: Not reported
Date Local Authority Was Notified: Not reported
Date Updated: Not reported
Date Report Faxed to Local Authority: Not reported
Local Authority Notification Date: Not reported
Rep Receive Date: Not reported
Reporter Type: Not reported
Reporter Name: Not reported
Reporter Title: Not reported
Reporter Org: Not reported
Reporter Address: Not reported
Reporter City,St,Zip: Not reported
Reporter County: Not reported
Incident Status: Not reported
Incident Category: Not reported
Incident Source: Not reported
Incident Address: Not reported
Incident Address 2: Not reported
Incident City,St,Zip: Not reported
Incident County: Not reported
DEP Requested: Not reported
Confidential: Not reported
Notify Type: Not reported
Road Closed: Not reported
Direction: Not reported
Responsible Party: Known
Responsible Party Name: HAWTHORNE TOWERS
Responsible Party Contact: Not reported
Responsible Party Title: Not reported
Responsible Party Phone: Not reported
Responsible Party Street: 36 HAWTHORNE PLACE
Responsible Party County: ESSEX
Responsible Party City,St,Zip: MONTCLAIR, NJ
Memo. Of Understanding: Not reported
Drill/trng Exercise: Not reported
Hazardous: Not reported

MAP FINDINGS

Map ID
 Direction
 Distance
 Elevation

Site

Database(s)

EDR ID Number
 EPA ID Number

Q99
NW
1/4-1/2
0.398 mi.
2102 ft.

IN AREA OF
43 HAWTHORNE PL
MONTCLAIR, NJ
Site 16 of 16 in cluster Q

NJ Release **S112123595**
 N/A

Relative:
Higher

NJ Release:
 Facility ID: 7205
 Case Number: 93-5-2-1751-36
 Date Received: 05/02/1993
 Nature of Incident: Citizen
 Operator: PAT
 Incident Type: Not reported
 Incident Location: Not reported
 Location: Other
 Other Location: Not reported
 Contact Name: Not reported
 Caller Name: REDACTED
 Caller Title: Not reported
 Caller Address: Not reported
 Caller City,St,Zip: Not reported
 Caller Telephone: Not reported
 Facility Type: Residential
 Facility Phone: Not reported
 Incident Date: 05/02/1993
 Incident Time: ON GO
 Substance(s): SMOKE, ODORS
 Substance Type: Gas
 Substance Identity: Known
 CAS Number: Not reported
 A310 Letter: No
 TCPA Chemical: No
 Hazrds Material: No
 COMU: 0713
 Ref. Code: 003
 Amnt Released: UNK
 Contained: No
 Release Type: Continuous
 Release VE: Not reported
 Injuries: No
 Public Exposure: Yes
 Facility Evacuation: No
 Police at Scene: No
 Firemen at Scene: No
 Contamination of: Air
 Receiving Water: Not reported
 Status at Spill: STRONG ODORS AND SMOKE FROM RP'S INCINERATOR.
 NJ Spill Date: Not reported
 NJ Spill Time: Not reported
 NJ Spill Name: Not reported
 NJ Spill Title: Not reported
 NJ Spill Phone: Not reported
 Other Date: Not reported
 Other Time: Not reported
 Other Name: Not reported
 Other Title: Not reported
 Other Telephone: Not reported
 Public Evacuation: No
 Assistance Requested: Yes

Actual:
302 ft.

Map ID
Direction
Distance
Elevation

MAP FINDINGS

Site

Database(s)

EDR ID Number
EPA ID Number

IN AREA OF (Continued)

S112123595

Wind Direction/Speed: Not reported
Local Municipality Notified: Not reported
Local Municipality Name: Not reported
Local Municipality Title: Not reported
Local Municipality Telephone: Not reported
Local Municipality Date: Not reported
Local Municipality Time: Not reported
Incident Description: Odors,Smoke/Dust
Incident Name: Not reported
Incident Referred To: OEP-AIR
Incident Region: Metro
Incident Telephone: Faxed,Mailed
Incident Date: 05/02/1993
Incident time: Not reported
Incident ITM: B
Comments: Not reported
Date A310 Letter Printed: 1993-05-02 00:00:00
Date Local Authority Was Notified: Not reported
Date Updated: Not reported
Date Report Faxed to Local Authority:1993-05-02 00:00:00
Local Authority Notification Date: Not reported
Rep Receive Date: Not reported
Reporter Type: Not reported
Reporter Name: Not reported
Reporter Title: Not reported
Reporter Org: Not reported
Reporter Address: Not reported
Reporter City,St,Zip: Not reported
Reporter County: Not reported
Incident Status: Not reported
Incident Category: Not reported
Incident Source: Not reported
Incident Address: Not reported
Incident Address 2: Not reported
Incident City,St,Zip: Not reported
Incident County: Not reported
DEP Requested: Not reported
Confidential: Not reported
Notify Type: Not reported
Road Closed: Not reported
Direction: Not reported
Responsible Party: Known
Responsible Party Name: HAWTHORNE TOWERS
Responsible Party Contact: Not reported
Responsible Party Title: Not reported
Responsible Party Phone: Not reported
Responsible Party Street: 36 HAWTHORNE PL
Responsible Party County: ESSEX
Responsible Party City,St,Zip: MONTCLAIR, NJ
Memo. Of Understanding: Not reported
Drill/trng Exercise: Not reported
Hazardous: Not reported

MAP FINDINGS

Map ID
 Direction
 Distance
 Elevation

Site

Database(s) EDR ID Number
 EPA ID Number

100
NE
1/4-1/2
0.398 mi.
2104 ft.

116 GLEN RIDGE AVE
MONTCLAIR TWP, NJ

NJ Release S107440314
N/A

Relative:
Lower

NJ Release:

Actual:
218 ft.

Facility ID: 52072
 Case Number: 03-04-01-1501-49
 Date Received: 04/01/2003
 Nature of Incident: Not reported
 Operator: Not reported
 Incident Type: Soil Contamination
 Incident Location: RESIDENCE AT
 Location: Not reported
 Other Location: Not reported
 Contact Name: ALFONSO CUDCO
 Caller Name: Not reported
 Caller Title: Not reported
 Caller Address: Not reported
 Caller City,St,Zip: Not reported
 Caller Telephone: Not reported
 Facility Type: Residential
 Facility Phone: Not reported
 Incident Date: 04/01/2003
 Incident Time: Not reported
 Substance(s): Not reported
 Substance Type: Not reported
 Substance Identity: Not reported
 CAS Number: Not reported
 A310 Letter: Not reported
 TCPA Chemical: Not reported
 Hazrds Material: Not reported
 COMU: Not reported
 Ref. Code: Not reported
 Amnt Released: Not reported
 Contained: Not reported
 Release Type: Not reported
 Release VE: Not reported
 Injuries: No
 Public Exposure: No
 Facility Evacuation: No
 Police at Scene: No
 Firemen at Scene: No
 Contamination of: Not reported
 Receiving Water: Not reported
 Status at Spill: Not reported
 NJ Spill Date: Not reported
 NJ Spill Time: Not reported
 NJ Spill Name: Not reported
 NJ Spill Title: Not reported
 NJ Spill Phone: Not reported
 Other Date: Not reported
 Other Time: Not reported
 Other Name: Not reported
 Other Title: Not reported
 Other Telephone: Not reported
 Public Evacuation: No
 Assistance Requested: Not reported

Map ID
Direction
Distance
Elevation

MAP FINDINGS

Site

Database(s)

EDR ID Number
EPA ID Number

(Continued)

S107440314

Wind Direction/Speed: Not reported
Local Municipality Notified: Not reported
Local Municipality Name: Not reported
Local Municipality Title: Not reported
Local Municipality Telephone: Not reported
Local Municipality Date: Not reported
Local Municipality Time: Not reported
Incident Description: Not reported
Incident Name: Not reported
Incident Referred To: Not reported
Incident Region: Not reported
Incident Telephone: Not reported
Incident Date: Not reported
Incident time: Not reported
Incident ITM: Not reported
Comments: Not reported
Date A310 Letter Printed: Not reported
Date Local Authority Was Notified: Not reported
Date Updated: Not reported
Date Report Faxed to Local Authority: Not reported
Local Authority Notification Date: Not reported
Rep Receive Date: 04/01/2003
Reporter Type: Other
Reporter Name: REDACTED
Reporter Title: REDACTED
Reporter Org: REDACTED
Reporter Address: Not reported
Reporter City,St,Zip: Not reported
Reporter County: Not reported
Incident Status: Terminated
Incident Category: Other
Incident Source: DANTE ENTERPRISES
Incident Address: 718 UNION AVE UNIT 153
Incident Address 2: Not reported
Incident City,St,Zip: Middlesex Boro, NJ
Incident County: Middlesex
DEP Requested: No
Confidential: Not reported
Notify Type: Not reported
Road Closed: No
Direction: Not reported
Responsible Party: Not reported
Responsible Party Name: Not reported
Responsible Party Contact: Not reported
Responsible Party Title: Not reported
Responsible Party Phone: Not reported
Responsible Party Street: Not reported
Responsible Party County: Not reported
Responsible Party City,St,Zip: Not reported
Memo. Of Understanding: Not reported
Drill/trng Exercise: Not reported
Hazardous: Not reported

MAP FINDINGS

Map ID
 Direction
 Distance
 Elevation

Site

Database(s) EDR ID Number
 EPA ID Number

U101 **8 SUMMIT STREET**
SSE **8 SUMMIT ST**
1/4-1/2 **GLEN RIDGE BORO, NJ**
0.400 mi.
2111 ft. **Site 2 of 2 in cluster U**

SHWS **S110680381**
NJ Release **N/A**

Relative: SHWS:
Lower Site ID: 440970
 Status: Closed
Actual: Home Owner: Yes
223 ft. PI Number: 554374

Detail As Of April 2012:
 X Coord Site: Not reported
 X Coord PI: Not reported
 Y Coord Site: Not reported
 Y Coord PI: Not reported

NJ Release:
 Facility ID: 369385
 Case Number: 10-10-21-1641-21
 Date Received: 10/21/2010
 Nature of Incident: Not reported
 Operator: Not reported
 Incident Type: Soil Contamination
 Incident Location: RESIDENCE AT
 Location: Not reported
 Other Location: Not reported
 Contact Name: ROBIN CRANE
 Caller Name: Not reported
 Caller Title: Not reported
 Caller Address: Not reported
 Caller City,St,Zip: Not reported
 Caller Telephone: Not reported
 Facility Type: Residential
 Facility Phone: Not reported
 Incident Date: 10/08/2010
 Incident Time: Not reported
 Substance(s): Not reported
 Substance Type: Not reported
 Substance Identity: Not reported
 CAS Number: Not reported
 A310 Letter: Not reported
 TCPA Chemical: Not reported
 Hazrds Material: Not reported
 COMU: Not reported
 Ref. Code: Not reported
 Amnt Released: Not reported
 Contained: Not reported
 Release Type: Not reported
 Release VE: Not reported
 Injuries: No
 Public Exposure: No
 Facility Evacuation: No
 Police at Scene: No
 Firemen at Scene: No
 Contamination of: Not reported
 Receiving Water: Not reported
 Status at Spill: Not reported

Map ID
Direction
Distance
Elevation

MAP FINDINGS

Site

Database(s)

EDR ID Number
EPA ID Number

8 SUMMIT STREET (Continued)

S110680381

NJ Spill Date: Not reported
NJ Spill Time: Not reported
NJ Spill Name: Not reported
NJ Spill Title: Not reported
NJ Spill Phone: Not reported
Other Date: Not reported
Other Time: Not reported
Other Name: Not reported
Other Title: Not reported
Other Telephone: Not reported
Public Evacuation: No
Assistance Requested: Not reported
Wind Direction/Speed: Not reported
Local Municipality Notified: Not reported
Local Municipality Name: Not reported
Local Municipality Title: Not reported
Local Municipality Telephone: Not reported
Local Municipality Date: Not reported
Local Municipality Time: Not reported
Incident Description: Not reported
Incident Name: Not reported
Incident Referred To: Not reported
Incident Region: Not reported
Incident Telephone: Not reported
Incident Date: Not reported
Incident time: Not reported
Incident ITM: Not reported
Comments: Not reported
Date A310 Letter Printed: Not reported
Date Local Authority Was Notified: Not reported
Date Updated: Not reported
Date Report Faxed to Local Authority: Not reported
Local Authority Notification Date: Not reported
Rep Receive Date: 10/21/2010
Reporter Type: Citizen Complaint
Reporter Name: REDACTED
Reporter Title: REDACTED
Reporter Org: REDACTED
Reporter Address: Not reported
Reporter City,St,Zip: Not reported
Reporter County: Not reported
Incident Status: Terminated
Incident Category: Other
Incident Source: Not reported
Incident Address: 8 SUMMIT ST
Incident Address 2: Not reported
Incident City,St,Zip: Glen Ridge Boro, NJ 07028
Incident County: Essex
DEP Requested: No
Confidential: Not reported
Notify Type: Not reported
Road Closed: No
Direction: Not reported
Responsible Party: Not reported
Responsible Party Name: Not reported
Responsible Party Contact: Not reported
Responsible Party Title: Not reported

Map ID
Direction
Distance
Elevation

MAP FINDINGS

Site

Database(s)

EDR ID Number
EPA ID Number

8 SUMMIT STREET (Continued)

S110680381

Responsible Party Phone: Not reported
Responsible Party Street: Not reported
Responsible Party County: Not reported
Responsible Party City,St,Zip: Not reported
Memo. Of Understanding: Not reported
Drill/trng Exercise: Not reported
Hazardous: Not reported

102
SSE
1/4-1/2
0.403 mi.
2126 ft.

37 DOUGLAS RD
GLEN RIDGE BORO, NJ 07028

NJ Release S113662088
N/A

Relative:
Lower

NJ Release:
Facility ID: 467574
Case Number: 13-04-11-0823-59
Date Received: 04/11/2013
Nature of Incident: Not reported
Operator: Not reported
Incident Type: Underground Storage Tank
Incident Location: RESIDENCE
Location: Not reported
Other Location: Not reported
Contact Name: ELSA FLANNERY
Caller Name: Not reported
Caller Title: Not reported
Caller Address: Not reported
Caller City,St,Zip: Not reported
Caller Telephone: Not reported
Facility Type: Residential
Facility Phone: Not reported
Incident Date: 04/10/2013
Incident Time: Not reported
Substance(s): Not reported
Substance Type: Not reported
Substance Identity: Not reported
CAS Number: Not reported
A310 Letter: Not reported
TCPA Chemical: Not reported
Hazrds Material: Not reported
COMU: Not reported
Ref. Code: Not reported
Amnt Released: Not reported
Contained: Not reported
Release Type: Not reported
Release VE: Not reported
Injuries: No
Public Exposure: No
Facility Evacuation: No
Police at Scene: No
Firemen at Scene: No
Contamination of: Not reported
Receiving Water: Not reported
Status at Spill: Not reported
NJ Spill Date: Not reported
NJ Spill Time: Not reported
NJ Spill Name: Not reported

Actual:
222 ft.

Map ID
Direction
Distance
Elevation

MAP FINDINGS

Site

Database(s)

EDR ID Number
EPA ID Number

(Continued)

S113662088

NJ Spill Title:	Not reported
NJ Spill Phone:	Not reported
Other Date:	Not reported
Other Time:	Not reported
Other Name:	Not reported
Other Title:	Not reported
Other Telephone:	Not reported
Public Evacuation:	No
Assistance Requested:	Not reported
Wind Direction/Speed:	Not reported
Local Municipality Notified:	Not reported
Local Municipality Name:	Not reported
Local Municipality Title:	Not reported
Local Municipality Telephone:	Not reported
Local Municipality Date:	Not reported
Local Municipality Time:	Not reported
Incident Description:	Not reported
Incident Name:	Not reported
Incident Referred To:	Not reported
Incident Region:	Not reported
Incident Telephone:	Not reported
Incident Date:	Not reported
Incident time:	Not reported
Incident ITM:	Not reported
Comments:	Not reported
Date A310 Letter Printed:	Not reported
Date Local Authority Was Notified:	Not reported
Date Updated:	Not reported
Date Report Faxed to Local Authority:	Not reported
Local Authority Notification Date:	Not reported
Rep Receive Date:	04/11/2013
Reporter Type:	Other
Reporter Name:	REDACTED
Reporter Title:	REDACTED
Reporter Org:	REDACTED
Reporter Address:	Not reported
Reporter City,St,Zip:	Not reported
Reporter County:	Not reported
Incident Status:	Terminated
Incident Category:	Other
Incident Source:	ELSA FLANNERY
Incident Address:	37 DOUGLAS RD
Incident Address 2:	Not reported
Incident City,St,Zip:	Glen Ridge Boro, NJ 07028
Incident County:	Essex
DEP Requested:	No
Confidential:	Not reported
Notify Type:	Not reported
Road Closed:	No
Direction:	Not reported
Responsible Party:	Not reported
Responsible Party Name:	Not reported
Responsible Party Contact:	Not reported
Responsible Party Title:	Not reported
Responsible Party Phone:	Not reported
Responsible Party Street:	Not reported
Responsible Party County:	Not reported

Map ID
Direction
Distance
Elevation

MAP FINDINGS

Site

Database(s)

EDR ID Number
EPA ID Number

(Continued)

S113662088

Responsible Party City,St,Zip: Not reported
Memo. Of Understanding: Not reported
Drill/trng Exercise: Not reported
Hazardous: Not reported

W103
SW
1/4-1/2
0.404 mi.
2131 ft.

281 ORANGE ROAD
MONTCLAIR TWP, NJ 07042

NJ Release S108262426
N/A

Site 1 of 2 in cluster W

Relative:
Higher

NJ Release:

Actual:
245 ft.

Facility ID: 202954
Case Number: 06-09-05-1410-55
Date Received: 09/05/2006
Nature of Incident: Not reported
Operator: Not reported
Incident Type: Underground Storage Tank
Incident Location: RESIDENCE
Location: Not reported
Other Location: Not reported
Contact Name: CHERYL MCAULEY
Caller Name: Not reported
Caller Title: Not reported
Caller Address: Not reported
Caller City,St,Zip: Not reported
Caller Telephone: Not reported
Facility Type: Residential
Facility Phone: Not reported
Incident Date: 08/28/2006
Incident Time: Not reported
Substance(s): Not reported
Substance Type: Not reported
Substance Identity: Not reported
CAS Number: Not reported
A310 Letter: Not reported
TCPA Chemical: Not reported
Hazrds Material: Not reported
COMU: Not reported
Ref. Code: Not reported
Amnt Released: Not reported
Contained: Not reported
Release Type: Not reported
Release VE: Not reported
Injuries: No
Public Exposure: No
Facility Evacuation: No
Police at Scene: No
Firemen at Scene: No
Contamination of: Not reported
Receiving Water: Not reported
Status at Spill: Not reported
NJ Spill Date: Not reported
NJ Spill Time: Not reported
NJ Spill Name: Not reported
NJ Spill Title: Not reported
NJ Spill Phone: Not reported
Other Date: Not reported

Map ID
Direction
Distance
Elevation

MAP FINDINGS

Site

Database(s)

EDR ID Number
EPA ID Number

(Continued)

S108262426

Other Time:	Not reported
Other Name:	Not reported
Other Title:	Not reported
Other Telephone:	Not reported
Public Evacuation:	No
Assistance Requested:	Not reported
Wind Direction/Speed:	Not reported
Local Municipality Notified:	Not reported
Local Municipality Name:	Not reported
Local Municipality Title:	Not reported
Local Municipality Telephone:	Not reported
Local Municipality Date:	Not reported
Local Municipality Time:	Not reported
Incident Description:	Not reported
Incident Name:	Not reported
Incident Referred To:	Not reported
Incident Region:	Not reported
Incident Telephone:	Not reported
Incident Date:	Not reported
Incident time:	Not reported
Incident ITM:	Not reported
Comments:	Not reported
Date A310 Letter Printed:	Not reported
Date Local Authority Was Notified:	Not reported
Date Updated:	Not reported
Date Report Faxed to Local Authority:	Not reported
Local Authority Notification Date:	Not reported
Rep Receive Date:	09/05/2006
Reporter Type:	Other
Reporter Name:	REDACTED
Reporter Title:	REDACTED
Reporter Org:	REDACTED
Reporter Address:	Not reported
Reporter City,St,Zip:	Not reported
Reporter County:	Not reported
Incident Status:	Terminated
Incident Category:	Other
Incident Source:	CHERYL MCAULEY
Incident Address:	281 ORANGE ROAD
Incident Address 2:	Not reported
Incident City,St,Zip:	Montclair Twp, NJ 07042
Incident County:	Essex
DEP Requested:	No
Confidential:	Not reported
Notify Type:	Not reported
Road Closed:	No
Direction:	Not reported
Responsible Party:	Not reported
Responsible Party Name:	Not reported
Responsible Party Contact:	Not reported
Responsible Party Title:	Not reported
Responsible Party Phone:	Not reported
Responsible Party Street:	Not reported
Responsible Party County:	Not reported
Responsible Party City,St,Zip:	Not reported
Memo. Of Understanding:	Not reported
Drill/trng Exercise:	Not reported

Map ID
Direction
Distance
Elevation

MAP FINDINGS

Site

Database(s)

EDR ID Number
EPA ID Number

(Continued)

S108262426

Hazardous: Not reported

104
NW
1/4-1/2
0.404 mi.
2135 ft.

104 SOUTH FULLERTON ST
MONTCLAIR TWP, NJ

NJ Release S108772155
N/A

Relative:
Higher

NJ Release:
Facility ID: 232946
Case Number: 07-05-20-0824-48
Date Received: 05/20/2007
Nature of Incident: Not reported
Operator: Not reported
Incident Type: Fish & Wildlife
Incident Location: BEHIND
Location: Not reported
Other Location: Not reported
Contact Name: Not reported
Caller Name: Not reported
Caller Title: Not reported
Caller Address: Not reported
Caller City,St,Zip: Not reported
Caller Telephone: Not reported
Facility Type: Residential
Facility Phone: Not reported
Incident Date: 05/20/2007
Incident Time: Not reported
Substance(s): Not reported
Substance Type: Not reported
Substance Identity: Not reported
CAS Number: Not reported
A310 Letter: Not reported
TCPA Chemical: Not reported
Hazrds Material: Not reported
COMU: Not reported
Ref. Code: Not reported
Amnt Released: Not reported
Contained: Not reported
Release Type: Not reported
Release VE: Not reported
Injuries: No
Public Exposure: No
Facility Evacuation: No
Police at Scene: Yes
Firemen at Scene: No
Contamination of: Not reported
Receiving Water: Not reported
Status at Spill: Not reported
NJ Spill Date: Not reported
NJ Spill Time: Not reported
NJ Spill Name: Not reported
NJ Spill Title: Not reported
NJ Spill Phone: Not reported
Other Date: Not reported
Other Time: Not reported
Other Name: Not reported
Other Title: Not reported

Actual:
298 ft.

Map ID
Direction
Distance
Elevation

MAP FINDINGS

Site

Database(s)

EDR ID Number
EPA ID Number

(Continued)

S108772155

Other Telephone:	Not reported
Public Evacuation:	No
Assistance Requested:	Not reported
Wind Direction/Speed:	Not reported
Local Municipality Notified:	Not reported
Local Municipality Name:	Not reported
Local Municipality Title:	Not reported
Local Municipality Telephone:	Not reported
Local Municipality Date:	Not reported
Local Municipality Time:	Not reported
Incident Description:	Not reported
Incident Name:	Not reported
Incident Referred To:	Not reported
Incident Region:	Not reported
Incident Telephone:	Not reported
Incident Date:	Not reported
Incident time:	Not reported
Incident ITM:	Not reported
Comments:	Not reported
Date A310 Letter Printed:	Not reported
Date Local Authority Was Notified:	Not reported
Date Updated:	Not reported
Date Report Faxed to Local Authority:	Not reported
Local Authority Notification Date:	Not reported
Rep Receive Date:	05/20/2007
Reporter Type:	Municipal Rep.
Reporter Name:	REDACTED
Reporter Title:	REDACTED
Reporter Org:	REDACTED
Reporter Address:	Not reported
Reporter City,St,Zip:	Not reported
Reporter County:	Not reported
Incident Status:	Continuous
Incident Category:	Other
Incident Source:	NONE
Incident Address:	Not reported
Incident Address 2:	Not reported
Incident City,St,Zip:	NJ
Incident County:	Not reported
DEP Requested:	Yes
Confidential:	Not reported
Notify Type:	Not reported
Road Closed:	No
Direction:	Not reported
Responsible Party:	Not reported
Responsible Party Name:	Not reported
Responsible Party Contact:	Not reported
Responsible Party Title:	Not reported
Responsible Party Phone:	Not reported
Responsible Party Street:	Not reported
Responsible Party County:	Not reported
Responsible Party City,St,Zip:	Not reported
Memo. Of Understanding:	Not reported
Drill/trng Exercise:	Not reported
Hazardous:	Not reported

MAP FINDINGS

Map ID
 Direction
 Distance
 Elevation

Site

Database(s) EDR ID Number
 EPA ID Number

R105
West **11 WARREN PLACE**
1/4-1/2 **MONTCLAIR TWP, NJ 07042**
0.405 mi.
2138 ft. **Site 2 of 2 in cluster R**

NJ Release **S107437025**
 N/A

Relative:
Higher

NJ Release:
 Facility ID: 135592
 Case Number: 05-03-29-1500-28
 Date Received: 03/29/2005
 Nature of Incident: Not reported
 Operator: Not reported
 Incident Type: Sewage
 Incident Location: AT
 Location: Not reported
 Other Location: Not reported
 Contact Name: Not reported
 Caller Name: Not reported
 Caller Title: Not reported
 Caller Address: Not reported
 Caller City,St,Zip: Not reported
 Caller Telephone: Not reported
 Facility Type: Residential
 Facility Phone: Not reported
 Incident Date: 03/28/2005
 Incident Time: Not reported
 Substance(s): Not reported
 Substance Type: Not reported
 Substance Identity: Not reported
 CAS Number: Not reported
 A310 Letter: Not reported
 TCPA Chemical: Not reported
 Hazrds Material: Not reported
 COMU: Not reported
 Ref. Code: Not reported
 Amnt Released: Not reported
 Contained: Not reported
 Release Type: Not reported
 Release VE: Not reported
 Injuries: No
 Public Exposure: No
 Facility Evacuation: No
 Police at Scene: No
 Firemen at Scene: No
 Contamination of: Not reported
 Receiving Water: Not reported
 Status at Spill: Not reported
 NJ Spill Date: Not reported
 NJ Spill Time: Not reported
 NJ Spill Name: Not reported
 NJ Spill Title: Not reported
 NJ Spill Phone: Not reported
 Other Date: Not reported
 Other Time: Not reported
 Other Name: Not reported
 Other Title: Not reported
 Other Telephone: Not reported
 Public Evacuation: No
 Assistance Requested: Not reported

Actual:
283 ft.

Map ID
Direction
Distance
Elevation

MAP FINDINGS

Site

Database(s)

EDR ID Number
EPA ID Number

(Continued)

S107437025

Wind Direction/Speed: Not reported
Local Municipality Notified: Not reported
Local Municipality Name: Not reported
Local Municipality Title: Not reported
Local Municipality Telephone: Not reported
Local Municipality Date: Not reported
Local Municipality Time: Not reported
Incident Description: Not reported
Incident Name: Not reported
Incident Referred To: Not reported
Incident Region: Not reported
Incident Telephone: Not reported
Incident Date: Not reported
Incident time: Not reported
Incident ITM: Not reported
Comments: Not reported
Date A310 Letter Printed: Not reported
Date Local Authority Was Notified: Not reported
Date Updated: Not reported
Date Report Faxed to Local Authority: Not reported
Local Authority Notification Date: Not reported
Rep Receive Date: 03/29/2005
Reporter Type: Citizen Complaint
Reporter Name: REDACTED
Reporter Title: REDACTED
Reporter Org: REDACTED
Reporter Address: Not reported
Reporter City,St,Zip: Not reported
Reporter County: Not reported
Incident Status: Terminated
Incident Category: Other
Incident Source: MONNTCLAIR SA
Incident Address: Not reported
Incident Address 2: Not reported
Incident City,St,Zip: Montclair Twp, NJ
Incident County: Essex
DEP Requested: Yes
Confidential: Not reported
Notify Type: Not reported
Road Closed: No
Direction: Not reported
Responsible Party: Not reported
Responsible Party Name: Not reported
Responsible Party Contact: Not reported
Responsible Party Title: Not reported
Responsible Party Phone: Not reported
Responsible Party Street: Not reported
Responsible Party County: Not reported
Responsible Party City,St,Zip: Not reported
Memo. Of Understanding: Not reported
Drill/trng Exercise: Not reported
Hazardous: Not reported

MAP FINDINGS

Map ID
 Direction
 Distance
 Elevation

Site

Database(s)

EDR ID Number
 EPA ID Number

106 **MOTCLAIR DODGE/FORMER SITE**
North **10 ELM**
1/4-1/2 **MONTCLAIR, NJ**
0.409 mi.
2159 ft.

NJ Release **S105313325**
N/A

Relative:
Higher

NJ Release:

Actual:
244 ft.

Facility ID: 12784
 Case Number: 93-7-29-1159-31
 Date Received: 07/29/1993
 Nature of Incident: Other
 Operator: JIMH
 Incident Type: Not reported
 Incident Location: Not reported
 Location: Facility
 Other Location: Not reported
 Contact Name: Not reported
 Caller Name: REDACTED
 Caller Title: Not reported
 Caller Address: Not reported
 Caller City,St,Zip: Not reported
 Caller Telephone: Not reported
 Facility Type: Commercial
 Facility Phone: Not reported
 Incident Date: 07/29/1993
 Incident Time: Not reported
 Substance(s): SOIL CONTAMINATED W/HYDROCARBONS
 Substance Type: Solid
 Substance Identity: Known
 CAS Number: Not reported
 A310 Letter: Yes
 TCPA Chemical: No
 Hazrds Material: Yes
 COMU: 0713
 Ref. Code: 101
 Amnt Released: UNK
 Contained: Yes
 Release Type: Terminated
 Release VE: Not reported
 Injuries: No
 Public Exposure: No
 Facility Evacuation: No
 Police at Scene: No
 Firemen at Scene: No
 Contamination of: Land
 Receiving Water: Not reported
 Status at Spill: CONTRACTOR DOING CLEANUP OF SITE.
 NJ Spill Date: Not reported
 NJ Spill Time: Not reported
 NJ Spill Name: Not reported
 NJ Spill Title: Not reported
 NJ Spill Phone: Not reported
 Other Date: Not reported
 Other Time: Not reported
 Other Name: Not reported
 Other Title: Not reported
 Other Telephone: Not reported
 Public Evacuation: No
 Assistance Requested: No

Map ID
Direction
Distance
Elevation

MAP FINDINGS

Site

Database(s)

EDR ID Number
EPA ID Number

MOTCLAIR DODGE/FORMER SITE (Continued)

S105313325

Wind Direction/Speed: Not reported
Local Municipality Notified: Not reported
Local Municipality Name: MONTCLAIR TOWN TWP
Local Municipality Title: WALLACE
Local Municipality Telephone: 201-744-1234
Local Municipality Date: 07/29/1993
Local Municipality Time: 1204
Incident Description: SOIL CONTAMINATION
Incident Name: Not reported
Incident Referred To: DRPSR
Incident Region: BFO-SA
Incident Telephone: Faxed,Mailed
Incident Date: 07/29/1993
Incident time: Not reported
Incident ITM: B
Comments: Not reported
Date A310 Letter Printed: Not reported
Date Local Authority Was Notified: Not reported
Date Updated: Not reported
Date Report Faxed to Local Authority: Not reported
Local Authority Notification Date: Not reported
Rep Receive Date: Not reported
Reporter Type: Not reported
Reporter Name: Not reported
Reporter Title: Not reported
Reporter Org: Not reported
Reporter Address: Not reported
Reporter City,St,Zip: Not reported
Reporter County: Not reported
Incident Status: Not reported
Incident Category: Not reported
Incident Source: Not reported
Incident Address: Not reported
Incident Address 2: Not reported
Incident City,St,Zip: Not reported
Incident County: Not reported
DEP Requested: Not reported
Confidential: Not reported
Notify Type: Not reported
Road Closed: Not reported
Direction: Not reported
Responsible Party: Known
Responsible Party Name: MOTCLAIR DODGE/FORME
Responsible Party Contact: MR. MULLINS
Responsible Party Title: OWNER
Responsible Party Phone: Not reported
Responsible Party Street: 32 MACLEAN RD
Responsible Party County: PASSAIC
Responsible Party City,St,Zip: CLIFTON, NJ
Memo. Of Understanding: Not reported
Drill/trng Exercise: Not reported
Hazardous: Not reported

Map ID
 Direction
 Distance
 Elevation

MAP FINDINGS

Site

Database(s)

EDR ID Number
 EPA ID Number

S107
North
1/4-1/2
0.411 mi.
2168 ft.

EXXON GAS
260-264 BLOOMFIELD AVE.
MONTCLAIR TOWNSHIP, NJ 07042

Site 4 of 13 in cluster S

BROWNFIELDS **S110746738**
N/A

Relative:
Higher

BROWNFIELDS:

Actual:
241 ft.

Price:	Not reported
Assessed Value:	Less than \$250,000
Property Size:	Less than .25
Annual Taxes:	9699.59
Representative Address:	Not reported
Representative City/State/Zip:	Not reported
Submitter Name:	Not reported
Submitter Address1:	Not reported
Submitter Address2:	Not reported
Submitter City:	Not reported
Submitte rState:	Not reported
Submitter Zip:	Not reported
Submitter Email:	Not reported
Submitter Phone:	Not reported
Transaction Type:	Not reported
Transfer Type:	Not reported
Site Number:	3081
X Coordinate:	571474.80
Y Coordinate:	720233.98
Coord:	571474.80:720233.98
AutolD:	2040
Ownership Type:	Private
Ownership:	Corporation
PStatus:	Nominated
PI Number:	Not reported
CSL ID Number:	Not reported
Owner Name:	XX XX
Owner Address + Owner Street:	260-264 BLOOMFIELD AVE.
Owner City:	MONTCLAIR
Owner State:	NJ
Owner Zip Code:	07042
Owner County:	Not reported
Owner Phone:	9999999999
Owner Fax:	9999999999
Owner Email:	kkadus@yahoo.com
Owner Organization:	EXXON CORP.
Authorized Representative:	KAREN KADUS
Auth Rep Relation to Owner:	N/A
Municipal Contact Name:	KAREN KADUS
Municipal Contact Street:	205 CLAREMONT AVE.
Municipal Contact City:	MONTCLAIR
Municipal Contact State:	NJ
Municipal Contact Zip Code:	07042
Municipal Contact Phone:	9735094954
Municipal Contact Fax:	9999999999
Municipal Contact Email:	kkadus@yahoo.com
Department:	TOWNSHIP OF MONTCLAIR
Municipal Contact Title:	Office of Planning
Contact Relation to Owner:	N/A
Current Zoning:	Commercial
Proposed Zoning:	Not reported
Copy of Title Insurance:	Not reported

Map ID
Direction
Distance
Elevation

MAP FINDINGS

Site

Database(s)

EDR ID Number
EPA ID Number

EXXON GAS (Continued)

S110746738

Municode:	0713
Block:	3103
Lot:	1
Development Plan Completed:	Unknown
Market Study Completed:	Unknown
Current Activity:	Under used (not fully used)
Current Operations:	GAS SATTION WITH LOT, AND SMALL CONVENIENCE STORE
Prior Operations:	Not reported
Deed Restrictions:	No
Easements:	Unknown
Buildings:	1
Condition of Buildings:	Good
Square Footage:	Not reported
Total Buildable Space:	1SCB
Lease Price:	Not reported
Tax Certificate:	No
Tax Lien:	Unknown
Other Liens/Judgements:	Unknown
Traffic Study:	Unknown
Road Access:	Not reported
Waterfront Access:	Unknown
Airport Access:	Unknown
Public Transportation Access:	Unknown
Major Highway Name:	Not reported
Major Highway Interchange:	Not reported
Major Highway Miles Away:	Not reported
Local Highway Name:	Not reported
Local Highway Interchange:	Not reported
Local Highway Miles Away:	Not reported
Rail Type:	Commuter
Rail Name:	Boonton
Rail Station:	Bay Street
Rail Miles Away:	.25
Public Water:	Yes
Electric:	Yes
Gas:	Yes
Public Sewer:	Yes
Telephone:	Unknown
Cable:	Unknown
Fiber Optics:	Unknown
Wetlands:	Unknown
Sensitive Ecosystems/Habitats:	Unknown
Endangered Species:	Unknown
Historic/Archeological Site:	Unknown
100 Year Flood Plain:	Unknown
500 Year Flood Plain:	Unknown
Environmental Report Copies:	Unknown
List Containing Site:	Not reported
Preliminary Assessment:	Unknown
Site Investigation:	Unknown
Remedial Investigation:	Unknown
Remedial Action Workplan:	Unknown
Voluntary Cleanup Program:	Unknown
Environmental Litigation:	Unknown
Remediation In Progress:	Unknown
Remediation Estimated Complete Date:	Not reported
Regulatory sign-off:	Unknown

Map ID
 Direction
 Distance
 Elevation

MAP FINDINGS

Site

Database(s)

EDR ID Number
 EPA ID Number

EXXON GAS (Continued)

S110746738

Regulatory Sign-Off Description:	Not reported
Other Incentives:	No
Low Interest Rates:	No
HDSRF Grants:	No
TIF:	No
HDSRF Loans:	No
USA Loans:	No
USA Grants:	No
Designated Redevelopment Area:	No
Environmental Opportunity Zone:	No
Tax Rebate or Abatement:	No
Empowerment Zone (Federal):	No
Urban Coordinating Council Neighborhood:	No
Enterprise Community (Federal):	No
Urban Enterprise Zone:	No
Additional Comments:	Not reported
County_int_FK:	7
Municipality_int_FK:	214
Planning Area Designation:	Planning Area 1
Authorized Representative Email:	Not reported
Authorized Representative Phone:	9999999999
General Comments:	GAS STATION WITH LOT, AND SMALL CONVENIENCE STORE IN MONTCLAIRS CENTRAL BUSINESS DISTRICT.

S108
North
1/4-1/2
0.411 mi.
2168 ft.

BLOOMFIELD ST / ELM ST
MONTCLAIR TWP, NJ 07042
Site 5 of 13 in cluster S

SPILLS S116208776
N/A

Relative:
Higher

NJ SPILL:

Actual:
241 ft.

Facility ID:	395263
Case Number:	11-07-26-0837-48
Notify Type:	Not reported
Date Received:	07/26/2011
Location:	Not reported
Other Location:	Not reported
Incident Date:	07/26/2011
Incident Time:	Not reported
A310 Letter:	Not reported
Ref. Code:	Not reported
COMU:	Not reported
CAS Number:	Not reported
Hazardous:	Not reported
Incident Location:	NEAR INTERSECTION
Facility Type:	Commercial
Facility Phone:	Not reported
Substance(s):	Not reported
Substance Type:	Not reported
Substance Identity:	Not reported
TCPA Chemical:	Not reported
Hazrds Material:	Not reported
Amnt Released:	Not reported
Release VE:	Not reported
Contained:	Not reported
Release Type:	Not reported
Incident Desc:	Not reported
Status at Spill:	Not reported

Map ID
Direction
Distance
Elevation

MAP FINDINGS

Site

Database(s)

EDR ID Number
EPA ID Number

(Continued)

S116208776

NJ Spill Date:	Not reported
NJ Spill Time:	Not reported
NJ Spill Name:	Not reported
NJ Spill Title:	Not reported
NJ Spill Phone:	Not reported
Other Date:	Not reported
Other Time:	Not reported
Other Name:	Not reported
Other Title:	Not reported
Other Phone:	Not reported
Injuries:	No
Public Exposure:	No
Road Closed:	No
Facility Evacuation:	No
Receiving Water:	Not reported
Public Evacuation:	No
Police at Scene:	No
Firemen at Scene:	Yes
Contamination of:	Not reported
Nature of Incident:	Not reported
Wind Direction/Speed:	Not reported
Assistance Requested:	Not reported
Memo. Of Understanding:	Not reported
Drill/trng Exercise:	Not reported
Operator:	Not reported
Contact Name:	Not reported
Caller Name:	Not reported
Caller Title:	Not reported
Caller Address:	Not reported
Caller City,St,Zip:	Not reported
Caller Phone:	Not reported
Responsible Party:	Not reported
Responsible Party Name:	Not reported
Responsible Party Contact:	Not reported
Responsible Party Title:	Not reported
Responsible Party Telephone:	Not reported
Responsible Party Street:	Not reported
Responsible Party Municipality:	Not reported
Responsible Party State:	Not reported
Responsible Party Zip:	Not reported
Responsible City,St,Zip:	Not reported
Responsible Party County:	Not reported
Local Municipality:	Not reported
Local Municipality Name:	Not reported
Local Municipality Title:	Not reported
Local Municipality Phone:	Not reported
Local Municipality Date:	Not reported
Local Municipality Time:	Not reported
Incident Name:	Not reported
Incident Referred To:	Not reported
Incident Region:	Not reported
Incident Phone:	Not reported
Incident Date:	Not reported
Comments:	Not reported
Date A310 Letter Printed:	Not reported
Date Local Authority Was Notified:	Not reported
Date Update:	Not reported

Map ID
Direction
Distance
Elevation

MAP FINDINGS

Site

Database(s)

EDR ID Number
EPA ID Number

(Continued)

S116208776

Date Report Faxed to Local Authority: Not reported
Local Authority Notification Date: Not reported
Reporter Name: REDACTED
Reporter Type: Municipal Rep.
Rep Received Date: 07/26/2011
Reporter Title: REDACTED
Reporter Orgzn: REDATED
Reporter Address: Not reported
Reporter City,St,Zip: Not reported
Reporter County: Not reported
Incident Type: Spill
Incident Status: Terminated
Incident Category: Other
Incident Source: UNKNOWN
Incident Address: Not reported
Incident Address 2: Not reported
Incident City,St,Zip: NJ
Incident County: Not reported
DEP Requested: No
Confidential: Not reported

109
SE
1/4-1/2
0.413 mi.
2180 ft.

PENQUE RESIDENCE
24 WOODLAND AVE
GLEN RIDGE, NJ

NJ Release S104704919
N/A

Relative:
Lower

NJ Release:
Facility ID: 7059
Case Number: 90-06-01-0753
Date Received: 06/01/1990
Nature of Incident: Citizen
Operator: LEE
Incident Type: Not reported
Incident Location: Not reported
Location: Other
Other Location: Not reported
Contact Name: Not reported
Caller Name: REDACTED
Caller Title: Not reported
Caller Address: Not reported
Caller City,St,Zip: Not reported
Caller Telephone: Not reported
Facility Type: Residential
Facility Phone: Not reported
Incident Date: 06/01/1990
Incident Time: 0730
Substance(s): CHEMICALS, UNKNOWN LIQUID
Substance Type: Liquid
Substance Identity: Unknown
CAS Number: Not reported
A310 Letter: Yes
TCPA Chemical: Unknown
Hazrds Material: Unknown
COMU: 0708
Ref. Code: 001
Amnt Released: UNK
Contained: No

Actual:
220 ft.

Map ID
Direction
Distance
Elevation

MAP FINDINGS

Site

Database(s)

EDR ID Number
EPA ID Number

PENQUE RESIDENCE (Continued)

S104704919

Release Type: Continuous
Release VE: Not reported
Injuries: No
Public Exposure: Yes
Facility Evacuation: No
Police at Scene: No
Firemen at Scene: No
Contamination of: Not reported
Receiving Water: '
Status at Spill: Not reported
NJ Spill Date: 1990-06-01 00:00:00
NJ Spill Time: Not reported
NJ Spill Name: OEM
NJ Spill Title: Not reported
NJ Spill Phone: Not reported
Other Date: Not reported
Other Time: Not reported
Other Name: Not reported
Other Title: Not reported
Other Telephone: Not reported
Public Evacuation: No
Assistance Requested: Yes
Wind Direction/Speed: 0
Local Municipality Notified: Not reported
Local Municipality Name: PTL HOHNSON
Local Municipality Title: GLEN RIDGE PD
Local Municipality Telephone: 798-5900
Local Municipality Date: 06/01/1990
Local Municipality Time: 0816
Incident Description: LEAKING CONTAINERS
Incident Name: GIBBONS
Incident Referred To: DEQ
Incident Region: ER1
Incident Telephone: OFFICE
Incident Date: 06/01/1990
Incident time: 0815
Incident ITM: T
Incident Name: Not reported
Incident Referred To: DEQ
Incident Region: HQ1
Incident Telephone: Not reported
Incident Date: Not reported
Incident Time: Not reported
Incident ITM: Not reported
Comments: Not reported
Date A310 Letter Printed: Not reported
Date Local Authority Was Notified: Not reported
Date Updated: Not reported
Date Report Faxed to Local Authority: Not reported
Local Authority Notification Date: Not reported
Rep Receive Date: Not reported
Reporter Type: Not reported
Reporter Name: Not reported
Reporter Title: Not reported
Reporter Org: Not reported
Reporter Address: Not reported
Reporter City, St, Zip: Not reported

Map ID
Direction
Distance
Elevation

MAP FINDINGS

Site

Database(s)

EDR ID Number
EPA ID Number

PENQUE RESIDENCE (Continued)

S104704919

Reporter County: Not reported
Incident Status: Not reported
Incident Category: Not reported
Incident Source: Not reported
Incident Address: Not reported
Incident Address 2: Not reported
Incident City,St,Zip: Not reported
Incident County: Not reported
DEP Requested: Not reported
Confidential: Not reported
Notify Type: Not reported
Road Closed: Not reported
Direction: Not reported
Responsible Party: Known
Responsible Party Name: Not reported
Responsible Party Contact: RONALD PENQUE
Responsible Party Title: PROPERTY OWN
Responsible Party Phone: Not reported
Responsible Party Street: 24 WOODLAND AVE
Responsible Party County: ESSEX
Responsible Party City,St,Zip: GLEN RIDGE, NJ
Memo. Of Understanding: Not reported
Drill/trng Exercise: Not reported
Hazardous: Not reported

S110
North
1/4-1/2
0.414 mi.
2186 ft.

EXXON GAS STATION
ELM & BLOOMFIELD AVE
MONTCLAIR, NJ

Site 6 of 13 in cluster S

SPILLS S107051757
N/A

Relative:
Higher

NJ SPILL:
Facility ID: 2321
Case Number: 89-03-15-1511
Notify Type: Not reported
Date Received: 03/15/1989
Location: Not reported
Other Location: Not reported
Incident Date: 03/15/1989
Incident Time: ONG
A310 Letter: Yes
Ref. Code: 01
COMU: 0713
CAS Number: Not reported
Hazardous: Not reported
Incident Location: Not reported
Facility Type: Not reported
Facility Phone: Not reported
Substance(s): GASOLINE
Substance Type: Liquid
Substance Identity: Known
TCPA Chemical: No
Hazrds Material: Yes
Amnt Released: UNK
Release VE: Not reported
Contained: No
Release Type: Not reported
Incident Desc: Spill

Actual:
242 ft.

Map ID
Direction
Distance
Elevation

MAP FINDINGS

Site

Database(s)

EDR ID Number
EPA ID Number

EXXON GAS STATION (Continued)

S107051757

Status at Spill: Not reported
NJ Spill Date: 1989-03-15 00:00:00
NJ Spill Time: Not reported
NJ Spill Name: Not reported
NJ Spill Title: OEM
NJ Spill Phone: Not reported
Other Date: Not reported
Other Time: Not reported
Other Name: Not reported
Other Title: Not reported
Other Phone: Not reported
Injuries: No
Public Exposure: Not reported
Road Closed: Not reported
Facility Evacuation: No
Receiving Water: Not reported
Public Evacuation: No
Police at Scene: Not reported
Firemen at Scene: Not reported
Contamination of: Not reported
Nature of Incident: Citizen
Wind Direction/Speed: 0
Assistance Requested: Not reported
Memo. Of Understanding: Not reported
Drill/trng Exercise: Not reported
Operator: JIMH
Contact Name: Not reported
Caller Name: REDACTED
Caller Title: Not reported
Caller Address: Not reported
Caller City,St,Zip: Not reported
Caller Phone: Not reported
Responsible Party: Not reported
Responsible Party Name: EXXON GAS STATION
Responsible Party Contact: Not reported
Responsible Party Title: Not reported
Responsible Party Telephone: Not reported
Responsible Party Street: ELM & BLOOMFIELD AVE
Responsible Party Municipality: MONTCLAIR
Responsible Party State: NJ
Responsible Party Zip: Not reported
Responsible City,St,Zip: MONTCLAIR, NJ
Responsible Party County: ESSEX
Local Municipality: Not reported
Local Municipality Name: SGT THOMPSON
Local Municipality Title: MONTCLAIR
Local Municipality Phone: 744-1234
Local Municipality Date: 03/15/1989
Local Municipality Time: 1526
Incident Name: W JANICEK
Incident Referred To: DEQ
Incident Region: ER1
Incident Phone: OFFICE
Incident Date: 03/15/1989
Incident Name: Not reported
Incident Referred To: DEQ
Incident Region: HQ1

Map ID
 Direction
 Distance
 Elevation

MAP FINDINGS

Site

Database(s)

EDR ID Number
 EPA ID Number

EXXON GAS STATION (Continued)

S107051757

Incident Phone: Not reported
 Incident Date: Not reported
 Comments: Not reported
 Date A310 Letter Printed: Not reported
 Date Local Authority Was Notified: Not reported
 Date Update: Not reported
 Date Report Faxed to Local Authority: Not reported
 Local Authority Notification Date: Not reported
 Reporter Name: Not reported
 Reporter Type: Not reported
 Rep Received Date: Not reported
 Reporter Title: Not reported
 Reporter Orgzn: Not reported
 Reporter Address: Not reported
 Reporter City,St,Zip: Not reported
 Reporter County: Not reported
 Incident Type: Not reported
 Incident Status: Not reported
 Incident Category: Not reported
 Incident Source: Not reported
 Incident Address: Not reported
 Incident Address 2: Not reported
 Incident City,St,Zip: Not reported
 Incident County: Not reported
 DEP Requested: Not reported
 Confidential: Not reported

S111
North
1/4-1/2
0.414 mi.
2186 ft.

EXXON SERVICE
264 BLOOMFIELD AVE
MONTCLAIR, NJ
Site 7 of 13 in cluster S

NJ Release S103030110
N/A

Relative:
Higher

NJ Release:
 Facility ID: 3418
 Case Number: 89-04-12=1525
 Date Received: 04/12/1989
 Nature of Incident: Not reported
 Operator: JOEG
 Incident Type: Not reported
 Incident Location: Not reported
 Location: Not reported
 Other Location: Not reported
 Contact Name: Not reported
 Caller Name: REDACTED
 Caller Title: Not reported
 Caller Address: Not reported
 Caller City,St,Zip: Not reported
 Caller Telephone: Not reported
 Facility Type: Not reported
 Facility Phone: Not reported
 Incident Date: 04/12/1989
 Incident Time: 1425
 Substance(s): SOIL CONTAMINATED WITH GASOLINE
 Substance Type: Liquid
 Substance Identity: Known
 CAS Number: Not reported
 A310 Letter: Yes

Actual:
242 ft.

Map ID
Direction
Distance
Elevation

MAP FINDINGS

Site

Database(s)

EDR ID Number
EPA ID Number

EXXON SERVICE (Continued)

S103030110

TCPA Chemical: No
Hazrds Material: Yes
COMU: 0713
Ref. Code: 01
Amnt Released: UNK
Contained: Yes
Release Type: Not reported
Release VE: Not reported
Injuries: No
Public Exposure: Not reported
Facility Evacuation: No
Police at Scene: Not reported
Firemen at Scene: Not reported
Contamination of: Not reported
Receiving Water: GROUND WATER
Status at Spill: Not reported
NJ Spill Date: 1989-04-12 00:00:00
NJ Spill Time: Not reported
NJ Spill Name: Not reported
NJ Spill Title: OEM
NJ Spill Phone: Not reported
Other Date: Not reported
Other Time: Not reported
Other Name: Not reported
Other Title: Not reported
Other Telephone: Not reported
Public Evacuation: Not reported
Assistance Requested: Not reported
Wind Direction/Speed: 0
Local Municipality Notified: Not reported
Local Municipality Name: PTL REINHARDT
Local Municipality Title: MONTCLAIR
Local Municipality Telephone: 201-744-1234
Local Municipality Date: 04/12/1989
Local Municipality Time: 1535
Incident Description: Soil Contamination
Incident Name: W JANICEK
Incident Referred To: DEQ
Incident Region: ER1
Incident Telephone: OFFICE
Incident Date: 04/12/1989
Incident time: 1530
Incident ITM: T
Incident Name: Not reported
Incident Referred To: DEQ
Incident Region: HQ1
Incident Telephone: Not reported
Incident Date: Not reported
Incident Time: Not reported
Incident ITM: Not reported
Comments: Not reported
Date A310 Letter Printed: Not reported
Date Local Authority Was Notified: Not reported
Date Updated: Not reported
Date Report Faxed to Local Authority: Not reported
Local Authority Notification Date: Not reported
Rep Receive Date: Not reported

Map ID
Direction
Distance
Elevation

MAP FINDINGS

Site

Database(s)

EDR ID Number
EPA ID Number

EXXON SERVICE (Continued)

S103030110

Reporter Type: Not reported
Reporter Name: Not reported
Reporter Title: Not reported
Reporter Org: Not reported
Reporter Address: Not reported
Reporter City,St,Zip: Not reported
Reporter County: Not reported
Incident Status: Not reported
Incident Category: Not reported
Incident Source: Not reported
Incident Address: Not reported
Incident Address 2: Not reported
Incident City,St,Zip: Not reported
Incident County: Not reported
DEP Requested: Not reported
Confidential: Not reported
Notify Type: Not reported
Road Closed: Not reported
Direction: Not reported
Responsible Party: Not reported
Responsible Party Name: EXXON CORP
Responsible Party Contact: Not reported
Responsible Party Title: Not reported
Responsible Party Phone: 201-428-7652
Responsible Party Street: 339 JEFFERSON RD
Responsible Party County: MORRIS
Responsible Party City,St,Zip: PARSIPPANY, NJ
Memo. Of Understanding: Not reported
Drill/trng Exercise: Not reported
Hazardous: Not reported

S112
North
1/4-1/2
0.414 mi.
2186 ft.

EXXON STATION
264 BLOOMFIELD AVENU
MONTCLAIR, NJ
Site 8 of 13 in cluster S

NJ Release S105337050
N/A

Relative:
Higher

NJ Release:
Facility ID: 5670
Case Number: 90-05-04-1457
Date Received: 05/04/1990
Nature of Incident: Facility
Operator: ROB
Incident Type: Not reported
Incident Location: Not reported
Location: Facility
Other Location: Not reported
Contact Name: Not reported
Caller Name: REDACTED
Caller Title: Not reported
Caller Address: Not reported
Caller City,St,Zip: Not reported
Caller Telephone: Not reported
Facility Type: Commercial
Facility Phone: N/A
Incident Date: 05/04/1990
Incident Time: 1000
Substance(s): GASOLINE

Actual:
242 ft.

Map ID
Direction
Distance
Elevation

MAP FINDINGS

Site

Database(s)

EDR ID Number
EPA ID Number

EXXON STATION (Continued)

S105337050

Substance Type:	Liquid
Substance Identity:	Known
CAS Number:	Not reported
A310 Letter:	Yes
TCPA Chemical:	No
Hazrds Material:	Yes
COMU:	0713
Ref. Code:	99
Amnt Released:	Not reported
Contained:	Not reported
Release Type:	Terminated
Release VE:	Not reported
Injuries:	No
Public Exposure:	No
Facility Evacuation:	No
Police at Scene:	No
Firemen at Scene:	No
Contamination of:	Not reported
Receiving Water:	N/A
Status at Spill:	Not reported
NJ Spill Date:	1990-05-04 00:00:00
NJ Spill Time:	Not reported
NJ Spill Name:	Not reported
NJ Spill Title:	OEM
NJ Spill Phone:	Not reported
Other Date:	Not reported
Other Time:	Not reported
Other Name:	Not reported
Other Title:	Not reported
Other Telephone:	Not reported
Public Evacuation:	No
Assistance Requested:	No
Wind Direction/Speed:	N/A 0
Local Municipality Notified:	Not reported
Local Municipality Name:	DISP 37
Local Municipality Title:	MONTCLAIR
Local Municipality Telephone:	201-744-1234
Local Municipality Date:	05/04/1990
Local Municipality Time:	1504
Incident Description:	LUST
Incident Name:	Not reported
Incident Referred To:	DEQ
Incident Region:	HQ1
Incident Telephone:	Not reported
Incident Date:	05/04/1990
Incident time:	Not reported
Incident ITM:	M
Comments:	Not reported
Date A310 Letter Printed:	Not reported
Date Local Authority Was Notified:	Not reported
Date Updated:	Not reported
Date Report Faxed to Local Authority:	Not reported
Local Authority Notification Date:	Not reported
Rep Receive Date:	Not reported
Reporter Type:	Not reported
Reporter Name:	Not reported
Reporter Title:	Not reported

Map ID
 Direction
 Distance
 Elevation

MAP FINDINGS

Site

Database(s)

EDR ID Number
 EPA ID Number

EXXON STATION (Continued)

S105337050

Reporter Org: Not reported
 Reporter Address: Not reported
 Reporter City,St,Zip: Not reported
 Reporter County: Not reported
 Incident Status: Not reported
 Incident Category: Not reported
 Incident Source: Not reported
 Incident Address: Not reported
 Incident Address 2: Not reported
 Incident City,St,Zip: Not reported
 Incident County: Not reported
 DEP Requested: Not reported
 Confidential: Not reported
 Notify Type: Not reported
 Road Closed: Not reported
 Direction: Not reported
 Responsible Party: Known
 Responsible Party Name: EXXON
 Responsible Party Contact: JOHN MALONE
 Responsible Party Title: CONST. ENGIN
 Responsible Party Phone: 201-428-7652
 Responsible Party Street: 339 JEFFERSON ROAD
 Responsible Party County: MORRIS
 Responsible Party City,St,Zip: PARSIPPANY, NJ
 Memo. Of Understanding: Not reported
 Drill/trng Exercise: Not reported
 Hazardous: Not reported

S113
North
1/4-1/2
0.414 mi.
2186 ft.

BLOOM AVE LLC
264 BLOOMFIELD AVE
MONTCLAIR TWP, NJ 07042
Site 9 of 13 in cluster S

SHWS **U003105672**
HIST HWS **N/A**
LUST
UST
INST CONTROL

Relative:
Higher

SHWS:
 Site ID: 8781
 Status: Active
 Home Owner: No
 PI Number: 7827

Actual:
242 ft.

Detail As Of April 2012:
 X Coord Site: 571439
 X Coord PI: 571439
 Y Coord Site: 720199
 Y Coord PI: 720199

HIST SHWS:

Case Status: Active
 Status Date: 4/13/1995
 Case ID: 007827
 Contact: BSCM
 Sub Section Label: A: Sites with On-Site Sources of Contamination
 Site Municipality: 0713
 Remedial Level Code: C2
 Classification exception area dt: Ongoing
 Classification exception area dt: 3/8/1999
 Deed Notice Status: None
 Deed Notice Date: Not reported

Map ID
Direction
Distance
Elevation

MAP FINDINGS

Site

Database(s)

EDR ID Number
EPA ID Number

BLOOM AVE LLC (Continued)

U003105672

Engineering Control Status: None
Engineering Control Date: Not reported
National Priorities List Status: Not reported
National Priorities List Date: Not reported
X Coordinate: 571439
Y Coordinate: 720199
Coordinate System: NJ State Plane (NAD83) - USFEET

LUST:

Case ID: 7827
Bureau: LSR110001

UST:

Facility ID: 007827
Owner Name: LISA AHO
Organization: SANJEEV VERMA
Contact Type(UST Reg): Facility Operator
Contact Address (UST Reg): 264 BLOOMFIELD AVE
Contact Address 2 (UST Reg): Not reported
Contact City,St,Zip (UST Reg): Montclair, NJ 07042
Owner Name: SANJEEV VERMA
Organization: BLOOM AVE GAS LLC
Contact Type(UST Reg): Tank Owner
Contact Address (UST Reg): 264 BLOOMFIELD AVE
Contact Address 2 (UST Reg): Not reported
Contact City,St,Zip (UST Reg): Montclair, NJ 07042

Tanks:

Tank Id: TANK-1
Tank Number: A1
Tank Status: Removed
Tank Status Date: 01/01/1963
Install Date: 01/01/1963
Tank Contents: Unleaded Gasoline
Tank Size: 3000
Tank Compliance: No
Overfill: No
Compliance Monitoring?: No
Overfill Protection: No
Spill Containment: No
Tank Wellhead Protection: Not reported
Tankpipe Tank / Pipe: Pipe
Tankpipe Construction Type: CONVERSION (NON-NULLABLE)
Tankpipe Tank / Pipe: Tank
Tankpipe Construction Type: Cathodically protected steel

Tank Monitor Data:

Monitor Tank / Pipe: Pipe
Monitor Type: None
Monitor Tank / Pipe: Tank
Monitor Type: None

Tank Id: TANK-153286
Tank Number: E9

Map ID
Direction
Distance
Elevation

MAP FINDINGS

Site

Database(s)

EDR ID Number
EPA ID Number

BLOOM AVE LLC (Continued)

U003105672

Tank Status: **In-use**
Tank Status Date: 01/07/2013
Install Date: 01/07/2013
Tank Contents: Unleaded Gasoline
Tank Size: 12000
Tank Compliance: Yes
Overfill: Yes
Compliance Monitoring?: Yes
Overfill Protection: Yes
Spill Containment: Yes
Tank Wellhead Protection: Not reported
Tankpipe Tank / Pipe: Pipe
Tankpipe Construction Type: Fiberglass-reinforced plastic
Tankpipe Tank / Pipe: Tank
Tankpipe Construction Type: Fiberglass-reinforced plastic

Tank Monitor Data:
Monitor Tank / Pipe: Pipe
Monitor Type: Automatic line leak detector
Monitor Tank / Pipe: Pipe
Monitor Type: Interstitial
Monitor Tank / Pipe: Tank
Monitor Type: In-tank(automatic)monitoring
Monitor Tank / Pipe: Tank
Monitor Type: Interstitial

Tank Id: TANK-153287
Tank Number: E10
Tank Status: **In-use**
Tank Status Date: 01/07/2013
Install Date: 01/07/2013
Tank Contents: Unleaded Gasoline
Tank Size: 10000
Tank Compliance: Yes
Overfill: Yes
Compliance Monitoring?: Yes
Overfill Protection: Yes
Spill Containment: Yes
Tank Wellhead Protection: Not reported
Tankpipe Tank / Pipe: Pipe
Tankpipe Construction Type: Fiberglass-reinforced plastic
Tankpipe Tank / Pipe: Tank
Tankpipe Construction Type: Fiberglass-reinforced plastic

Tank Monitor Data:
Monitor Tank / Pipe: Pipe
Monitor Type: Automatic line leak detector
Monitor Tank / Pipe: Pipe
Monitor Type: Interstitial
Monitor Tank / Pipe: Tank
Monitor Type: In-tank(automatic)monitoring
Monitor Tank / Pipe: Tank
Monitor Type: Interstitial

Tank Id: TANK-153288
Tank Number: E11A

Map ID
Direction
Distance
Elevation

MAP FINDINGS

Site

Database(s)

EDR ID Number
EPA ID Number

BLOOM AVE LLC (Continued)

U003105672

Tank Status: **In-use**
Tank Status Date: 01/07/2013
Install Date: 01/07/2013
Tank Contents: Unleaded Gasoline
Tank Size: 6000
Tank Compliance: Yes
Overfill: Yes
Compliance Monitoring?: Yes
Overfill Protection: Yes
Spill Containment: Yes
Tank Wellhead Protection: Not reported
Tankpipe Tank / Pipe: Pipe
Tankpipe Construction Type: Fiberglass-reinforced plastic
Tankpipe Tank / Pipe: Tank
Tankpipe Construction Type: Fiberglass-reinforced plastic

Tank Monitor Data:
Monitor Tank / Pipe: Pipe
Monitor Type: Automatic line leak detector
Monitor Tank / Pipe: Pipe
Monitor Type: Interstitial
Monitor Tank / Pipe: Tank
Monitor Type: In-tank(automatic)monitoring
Monitor Tank / Pipe: Tank
Monitor Type: Interstitial

Tank Id: TANK-153289
Tank Number: E11B
Tank Status: **In-use**
Tank Status Date: 01/07/2013
Install Date: 01/07/2013
Tank Contents: Medium Diesel Fuel (No. 2-D)
Tank Size: 4000
Tank Compliance: Yes
Overfill: Yes
Compliance Monitoring?: Yes
Overfill Protection: Yes
Spill Containment: Yes
Tank Wellhead Protection: Not reported
Tankpipe Tank / Pipe: Pipe
Tankpipe Construction Type: Fiberglass-reinforced plastic
Tankpipe Tank / Pipe: Tank
Tankpipe Construction Type: Fiberglass-reinforced plastic

Tank Monitor Data:
Monitor Tank / Pipe: Pipe
Monitor Type: Automatic line leak detector
Monitor Tank / Pipe: Pipe
Monitor Type: Interstitial
Monitor Tank / Pipe: Tank
Monitor Type: In-tank(automatic)monitoring
Monitor Tank / Pipe: Tank
Monitor Type: Interstitial

Tank Id: TANK-2
Tank Number: E1

Map ID
Direction
Distance
Elevation

MAP FINDINGS

Site

Database(s)

EDR ID Number
EPA ID Number

BLOOM AVE LLC (Continued)

U003105672

Tank Status: Removed
Tank Status Date: 01/01/1978
Install Date: 01/01/1978
Tank Contents: Unleaded Gasoline
Tank Size: 10000
Tank Compliance: No
Overfill: Yes
Compliance Monitoring?: No
Overfill Protection: Yes
Spill Containment: No
Tank Wellhead Protection: Not reported
Tankpipe Tank / Pipe: Pipe
Tankpipe Construction Type: Other
Tankpipe Tank / Pipe: Tank
Tankpipe Construction Type: Fiberglass-reinforced plastic

Tank Monitor Data:
Monitor Tank / Pipe: Pipe
Monitor Type: None
Monitor Tank / Pipe: Tank
Monitor Type: None

Tank Id: TANK-3
Tank Number: E2
Tank Status: Removed
Tank Status Date: 01/01/1978
Install Date: 01/01/1978
Tank Contents: Leaded Gasoline
Tank Size: 8000
Tank Compliance: No
Overfill: Yes
Compliance Monitoring?: No
Overfill Protection: Yes
Spill Containment: No
Tank Wellhead Protection: Not reported
Tankpipe Tank / Pipe: Pipe
Tankpipe Construction Type: Other
Tankpipe Tank / Pipe: Tank
Tankpipe Construction Type: Fiberglass-reinforced plastic

Tank Monitor Data:
Monitor Tank / Pipe: Pipe
Monitor Type: None
Monitor Tank / Pipe: Tank
Monitor Type: None

Tank Id: TANK-4
Tank Number: E3
Tank Status: Removed
Tank Status Date: 01/01/1978
Install Date: 01/01/1978
Tank Contents: Unleaded Gasoline
Tank Size: 6000
Tank Compliance: No
Overfill: Yes
Compliance Monitoring?: No

Map ID
Direction
Distance
Elevation

MAP FINDINGS

Site

Database(s)

EDR ID Number
EPA ID Number

BLOOM AVE LLC (Continued)

U003105672

Overfill Protection: Yes
Spill Containment: No
Tank Wellhead Protection: Not reported
Tankpipe Tank / Pipe: Pipe
Tankpipe Construction Type: Other
Tankpipe Tank / Pipe: Tank
Tankpipe Construction Type: Fiberglass-reinforced plastic

Tank Monitor Data:
Monitor Tank / Pipe: Pipe
Monitor Type: None
Monitor Tank / Pipe: Tank
Monitor Type: None

Tank Id: TANK-5
Tank Number: E4
Tank Status: Removed
Tank Status Date: 01/01/1971
Install Date: 01/01/1971
Tank Contents: Waste Oil
Tank Size: 1000
Tank Compliance: No
Overfill: No
Compliance Monitoring?: No
Overfill Protection: No
Spill Containment: No
Tank Wellhead Protection: Not reported
Tankpipe Tank / Pipe: Pipe
Tankpipe Construction Type: Other
Tankpipe Tank / Pipe: Tank
Tankpipe Construction Type: CONVERSION (NON-NULLABLE)

Tank Monitor Data:
Monitor Tank / Pipe: Pipe
Monitor Type: None
Monitor Tank / Pipe: Tank
Monitor Type: None

Tank Id: TANK-6
Tank Number: E6
Tank Status: Removed
Tank Status Date: 12/12/2012
Install Date: 01/01/1989
Tank Contents: Unleaded Gasoline
Tank Size: 10000
Tank Compliance: Yes
Overfill: Yes
Compliance Monitoring?: Yes
Overfill Protection: Yes
Spill Containment: Yes
Tank Wellhead Protection: Not reported
Tankpipe Tank / Pipe: Pipe
Tankpipe Construction Type: Fiberglass-reinforced plastic
Tankpipe Tank / Pipe: Tank
Tankpipe Construction Type: Fiberglass-reinforced plastic

Map ID
Direction
Distance
Elevation

MAP FINDINGS

Site

Database(s)

EDR ID Number
EPA ID Number

BLOOM AVE LLC (Continued)

U003105672

Tank Monitor Data:

Monitor Tank / Pipe: Pipe
Monitor Type: In-line electronic pressure monitor
Monitor Tank / Pipe: Tank
Monitor Type: In-tank(automatic)monitoring

Tank Id: TANK-7
Tank Number: E7
Tank Status: Removed
Tank Status Date: 12/12/2012
Install Date: 01/01/1989
Tank Contents: Unleaded Gasoline
Tank Size: 10000
Tank Compliance: Yes
Overfill: Yes
Compliance Monitoring?: Yes
Overfill Protection: Yes
Spill Containment: Yes
Tank Wellhead Protection: Not reported
Tankpipe Tank / Pipe: Pipe
Tankpipe Construction Type: Fiberglass-reinforced plastic
Tankpipe Tank / Pipe: Tank
Tankpipe Construction Type: Fiberglass-reinforced plastic

Tank Monitor Data:

Monitor Tank / Pipe: Pipe
Monitor Type: In-line electronic pressure monitor
Monitor Tank / Pipe: Tank
Monitor Type: In-tank(automatic)monitoring

Tank Id: TANK-8
Tank Number: E8
Tank Status: Removed
Tank Status Date: 12/12/2012
Install Date: 01/01/1989
Tank Contents: Unleaded Gasoline
Tank Size: 12000
Tank Compliance: Yes
Overfill: Yes
Compliance Monitoring?: Yes
Overfill Protection: Yes
Spill Containment: Yes
Tank Wellhead Protection: Not reported
Tankpipe Tank / Pipe: Pipe
Tankpipe Construction Type: Fiberglass-reinforced plastic
Tankpipe Tank / Pipe: Tank
Tankpipe Construction Type: Fiberglass-reinforced plastic

Tank Monitor Data:

Monitor Tank / Pipe: Pipe
Monitor Type: In-line electronic pressure monitor
Monitor Tank / Pipe: Tank
Monitor Type: In-tank(automatic)monitoring

NJ INSTITUTIONAL CONTROL:

Map ID
Direction
Distance
Elevation

MAP FINDINGS

Site

Database(s)

EDR ID Number
EPA ID Number

BLOOM AVE LLC (Continued)

U003105672

Facility ID: 8781
Date Established (SI): 10/01/1998
Date Closed/Lifted (SI): Not reported
PI Number: 007827
PI Name: BLOOM AVE LLC
CEA Description (SI): Benzene
CEA Case Track #: 9491
CEA Duration: 14.50
Intermediate Durations: No

Facility ID: 8781
Date Established (SI): 10/01/1998
Date Closed/Lifted (SI): Not reported
PI Number: 007827
PI Name: BLOOM AVE LLC
CEA Description (SI): Benzene
CEA Case Track #: 9492
CEA Duration: 14.50
Intermediate Durations: No

Facility ID: 8781
Date Established (SI): 10/01/1998
Date Closed/Lifted (SI): Not reported
PI Number: 007827
PI Name: BLOOM AVE LLC
CEA Description (SI): Ethylbenzene
CEA Case Track #: 9491
CEA Duration: 14.50
Intermediate Durations: No

Facility ID: 8781
Date Established (SI): 10/01/1998
Date Closed/Lifted (SI): Not reported
PI Number: 007827
PI Name: BLOOM AVE LLC
CEA Description (SI): Ethylbenzene
CEA Case Track #: 9492
CEA Duration: 14.50
Intermediate Durations: No

Facility ID: 8781
Date Established (SI): 10/01/1998
Date Closed/Lifted (SI): Not reported
PI Number: 007827
PI Name: BLOOM AVE LLC
CEA Description (SI): Methyl tert-butyl ether
CEA Case Track #: 9491
CEA Duration: 14.50
Intermediate Durations: No

Facility ID: 8781
Date Established (SI): 10/01/1998
Date Closed/Lifted (SI): Not reported
PI Number: 007827
PI Name: BLOOM AVE LLC
CEA Description (SI): Methyl tert-butyl ether
CEA Case Track #: 9492

Map ID
Direction
Distance
Elevation

MAP FINDINGS

Site

Database(s)

EDR ID Number
EPA ID Number

BLOOM AVE LLC (Continued)

U003105672

CEA Duration: 14.50
Intermediate Durations: No

Facility ID: 8781
Date Established (SI): 10/01/1998
Date Closed/Lifted (SI): Not reported
PI Number: 007827
PI Name: BLOOM AVE LLC
CEA Description (SI): Toluene
CEA Case Track #: 9491
CEA Duration: 14.50
Intermediate Durations: No

Facility ID: 8781
Date Established (SI): 10/01/1998
Date Closed/Lifted (SI): Not reported
PI Number: 007827
PI Name: BLOOM AVE LLC
CEA Description (SI): Toluene
CEA Case Track #: 9492
CEA Duration: 14.50
Intermediate Durations: No

Facility ID: 8781
Date Established (SI): 10/01/1998
Date Closed/Lifted (SI): Not reported
PI Number: 007827
PI Name: BLOOM AVE LLC
CEA Description (SI): Xylenes (total)
CEA Case Track #: 9491
CEA Duration: 14.50
Intermediate Durations: No

Facility ID: 8781
Date Established (SI): 10/01/1998
Date Closed/Lifted (SI): Not reported
PI Number: 007827
PI Name: BLOOM AVE LLC
CEA Description (SI): Xylenes (total)
CEA Case Track #: 9492
CEA Duration: 14.50
Intermediate Durations: No

S114
North
1/4-1/2
0.414 mi.
2186 ft.

EXXON SRVS STATION
264 BLOOMFIELD AVE
MONTCLAIR, NJ
Site 10 of 13 in cluster S

SPILLS S101205033
N/A

Relative:
Higher

NJ SPILL:
Facility ID: 9747
Case Number: 94-6-6-1112-14
Notify Type: Not reported
Date Received: 06/06/1994
Location: Facility
Other Location: Not reported
Incident Date: 06/06/1994
Incident Time: 1100

Actual:
242 ft.

Map ID
Direction
Distance
Elevation

MAP FINDINGS

Site

Database(s)

EDR ID Number
EPA ID Number

EXXON SRVS STATION (Continued)

S101205033

A310 Letter: Yes
Ref. Code: 001
COMU: 0713
CAS Number: Not reported
Hazardous: Not reported
Incident Location: Not reported
Facility Type: Commercial
Facility Phone: 201-744-6344
Substance(s): WATER & GASOLINE FROM MONITORING WELLS, WATER, WASTE
Substance Type: Liquid
Substance Identity: Known
TCPA Chemical: No
Hazrds Material: Unknown
Amnt Released: 30 GALS
Release VE: Estimate
Contained: Yes
Release Type: Terminated
Incident Desc: Spill
Status at Spill: 55 GAL DRUM RUPTURED CAUSING SPILL. MATERIAL DID ENTER A STORM DRAIN, CLEAN UP IS IN PROGRESS.
NJ Spill Date: 1994-06-06 00:00:00
NJ Spill Time: Not reported
NJ Spill Name: OEM
NJ Spill Title: FAXED
NJ Spill Phone: Not reported
Other Date: Not reported
Other Time: Not reported
Other Name: Not reported
Other Title: Not reported
Other Phone: Not reported
Injuries: No
Public Exposure: No
Road Closed: Not reported
Facility Evacuation: No
Receiving Water: UNKNOWN
Public Evacuation: No
Police at Scene: No
Firemen at Scene: No
Contamination of: Land,Water
Nature of Incident: Facility
Wind Direction/Speed: Not reported
Assistance Requested: No
Memo. Of Understanding: Not reported
Drill/trng Exercise: Not reported
Operator: ROGER
Contact Name: Not reported
Caller Name: REDACTED
Caller Title: Not reported
Caller Address: Not reported
Caller City,St,Zip: Not reported
Caller Phone: Not reported
Responsible Party: Known
Responsible Party Name: EXXON SRVS STATION
Responsible Party Contact: LIZ VALERY
Responsible Party Title: MAINT MGR
Responsible Party Telephone: 201-744-6344
Responsible Party Street: 264 BLOOMFIELD AVE

Map ID
Direction
Distance
Elevation

MAP FINDINGS

Site

Database(s)

EDR ID Number
EPA ID Number

EXXON SRVS STATION (Continued)

S101205033

Responsible Party Municipality: MONTCLAIR
Responsible Party State: NJ
Responsible Party Zip: Not reported
Responsible City,St,Zip: MONTCLAIR, NJ
Responsible Party County: ESSEX
Local Municipality: Not reported
Local Municipality Name: MONTCLAIR TOWN TWP
Local Municipality Title: OPR 0663
Local Municipality Phone: 201-744-1234
Local Municipality Date: 06/06/1994
Local Municipality Time: 1119
Incident Name: B.DOYLE
Incident Referred To: DRPSR
Incident Region: ER1
Incident Phone: Office,Faxed
Incident Date: 06/06/1994
Incident Name: Not reported
Incident Referred To: DFG
Incident Region: HQ1
Incident Phone: Faxed
Incident Date: 1994-06-06 00:00:00
Comments: Not reported
Date A310 Letter Printed: Not reported
Date Local Authority Was Notified: Not reported
Date Update: Not reported
Date Report Faxed to Local Authority: Not reported
Local Authority Notification Date: Not reported
Reporter Name: Not reported
Reporter Type: Not reported
Rep Received Date: Not reported
Reporter Title: Not reported
Reporter Orgzn: Not reported
Reporter Address: Not reported
Reporter City,St,Zip: Not reported
Reporter County: Not reported
Incident Type: Not reported
Incident Status: Not reported
Incident Category: Not reported
Incident Source: Not reported
Incident Address: Not reported
Incident Address 2: Not reported
Incident City,St,Zip: Not reported
Incident County: Not reported
DEP Requested: Not reported
Confidential: Not reported

S115 **EXXON STATION**
North **ELM+BLOOMFIELD AVE**
1/4-1/2 **MONTCLAIR, NJ**
0.414 mi.
2186 ft. **Site 11 of 13 in cluster S**

NJ Release **S102486654**
N/A

Relative: NJ Release:
Higher Facility ID: 14975
Case Number: 96-9-19-1350-13
Actual: Date Received: 09/19/1996
242 ft. Nature of Incident: Other
Operator: JOYCE

Map ID
Direction
Distance
Elevation

MAP FINDINGS

Site

Database(s)

EDR ID Number
EPA ID Number

EXXON STATION (Continued)

S102486654

Incident Type:	Not reported
Incident Location:	Not reported
Location:	Other
Other Location:	Not reported
Contact Name:	Not reported
Caller Name:	REDACTED
Caller Title:	Not reported
Caller Address:	Not reported
Caller City,St,Zip:	Not reported
Caller Telephone:	Not reported
Facility Type:	Commercial
Facility Phone:	Not reported
Incident Date:	09/19/1996
Incident Time:	ONGO
Substance(s):	GASOLINE
Substance Type:	Liquid
Substance Identity:	Suspected
CAS Number:	Not reported
A310 Letter:	Yes
TCPA Chemical:	No
Hazrds Material:	Yes
COMU:	0713
Ref. Code:	001
Amnt Released:	UNK
Contained:	No
Release Type:	Continuous
Release VE:	Not reported
Injuries:	No
Public Exposure:	Yes
Facility Evacuation:	No
Police at Scene:	No
Firemen at Scene:	No
Contamination of:	Land,Water
Receiving Water:	TONY'S BROOK
Status at Spill:	SUSPECTED LUST LEAKING INTO STORM DRAINS AND TONY'S BROOK. ODORS COMING FROM BROOK. ONGOING FOR APROX 1 YR. ASSISTANCE REQUESTED.
NJ Spill Date:	1996-09-19 00:00:00
NJ Spill Time:	Not reported
NJ Spill Name:	OEM
NJ Spill Title:	FAXED
NJ Spill Phone:	609-882-2000
Other Date:	Not reported
Other Time:	Not reported
Other Name:	Not reported
Other Title:	Not reported
Other Telephone:	Not reported
Public Evacuation:	No
Assistance Requested:	Yes
Wind Direction/Speed:	Not reported
Local Municipality Notified:	Not reported
Local Municipality Name:	MONTCLAIR TOWN TWP
Local Municipality Title:	DXO.BLANTON
Local Municipality Telephone:	201-744-1234
Local Municipality Date:	09/19/1996
Local Municipality Time:	1357
Incident Description:	U.S.T.
Incident Name:	CHRIS GIBBONS

Map ID
Direction
Distance
Elevation

MAP FINDINGS

Site

Database(s)

EDR ID Number
EPA ID Number

EXXON STATION (Continued)

S102486654

Incident Referred To: DRPSR
Incident Region: ER1
Incident Telephone: Office
Incident Date: 09/19/1996
Incident time: 1354
Incident ITM: B
Incident Name: Not reported
Incident Referred To: DFG
Incident Region: HQ1
Incident Telephone: Not reported
Incident Date: 1996-09-19 00:00:00
Incident Time: Not reported
Incident ITM: T
Comments: Not reported
Date A310 Letter Printed: Not reported
Date Local Authority Was Notified: Not reported
Date Updated: Not reported
Date Report Faxed to Local Authority: Not reported
Local Authority Notification Date: Not reported
Rep Receive Date: Not reported
Reporter Type: Not reported
Reporter Name: Not reported
Reporter Title: Not reported
Reporter Org: Not reported
Reporter Address: Not reported
Reporter City,St,Zip: Not reported
Reporter County: Not reported
Incident Status: Not reported
Incident Category: Not reported
Incident Source: Not reported
Incident Address: Not reported
Incident Address 2: Not reported
Incident City,St,Zip: Not reported
Incident County: Not reported
DEP Requested: Not reported
Confidential: Not reported
Notify Type: Not reported
Road Closed: Not reported
Direction: Not reported
Responsible Party: Known
Responsible Party Name: EXXON STATION
Responsible Party Contact: Not reported
Responsible Party Title: Not reported
Responsible Party Phone: Not reported
Responsible Party Street: ELM+BLOOMFIELD AVE
Responsible Party County: ESSEX
Responsible Party City,St,Zip: MONTCLAIR, NJ
Memo. Of Understanding: Not reported
Drill/trng Exercise: Not reported
Hazardous: Not reported

Map ID
 Direction
 Distance
 Elevation

MAP FINDINGS

Site

Database(s)

EDR ID Number
 EPA ID Number

S116 **EXXON S/S #32098**
North **264 BLOOMFIELD AVENUE**
1/4-1/2 **MONTCLAIR, NJ**
0.414 mi.
2186 ft. **Site 12 of 13 in cluster S**

HIST LUST **S104387949**
N/A

Relative:
Higher

LUST HIST:
 Case ID: 89-04-12-1525
 Lead Program Assigned: Bureau of Underground Storage Tanks
Facility Status: Assigned to a Program
 UST ID: 0078276
 TMS Number: Not reported
 Remedial Level: Site has confirmed soil and ground water contamination.
 Case Manager: Donna Plummer
 Facility Phone: (609) 633-6839
 No Further Action: Not reported
 RAW Approved: Y
 CEA: Y
 Date CEA Lifted: Not reported
 Dead Notice: Not reported

Actual:
242 ft.

S117 **EXXON SER. STA.#**
North **264 BLOOMFIELD AVE**
1/4-1/2 **MONTCLAIR, NJ**
0.414 mi.
2186 ft. **Site 13 of 13 in cluster S**

SPILLS **S104432584**
N/A

Relative:
Higher

NJ SPILL:
 Facility ID: 1921
 Case Number: 92-2-3-1357-13
 Notify Type: Not reported
 Date Received: 02/03/1992
 Location: Facility
 Other Location: Not reported
 Incident Date: 02/03/1992
 Incident Time: 1130
 A310 Letter: Yes
 Ref. Code: 014
 COMU: 0713
 CAS Number: Not reported
 Hazardous: Not reported
 Incident Location: Not reported
 Facility Type: Commercial
 Facility Phone: 201-744-6344
 Substance(s): GASOLINE
 Substance Type: Liquid
 Substance Identity: Known
 TCPA Chemical: No
 Hazrds Material: Yes
 Amnt Released: 4-5 GALS
 Release VE: Estimate
 Contained: Yes
 Release Type: Terminated
 Incident Desc: Spill
 Status at Spill: SPILL OCCURED DUE TO FAULTY EQUIP. MATERIAL IS CONTAINED & BEING CLEANED UP.
 NJ Spill Date: 1992-02-03 00:00:00
 NJ Spill Time: Not reported
 NJ Spill Name: OEM
 NJ Spill Title: Not reported

Actual:
242 ft.

Map ID
Direction
Distance
Elevation

MAP FINDINGS

Site

Database(s)

EDR ID Number
EPA ID Number

EXXON SER. STA.# (Continued)

S104432584

NJ Spill Phone: 609-882-2000
Other Date: Not reported
Other Time: Not reported
Other Name: Not reported
Other Title: Not reported
Other Phone: Not reported
Injuries: No
Public Exposure: No
Road Closed: Not reported
Facility Evacuation: No
Receiving Water: NONE
Public Evacuation: No
Police at Scene: No
Firemen at Scene: No
Contamination of: Land
Nature of Incident: Facility
Wind Direction/Speed: Not reported
Assistance Requested: No
Memo. Of Understanding: Not reported
Drill/trng Exercise: Not reported
Operator: ROGER
Contact Name: Not reported
Caller Name: REDACTED
Caller Title: Not reported
Caller Address: Not reported
Caller City,St,Zip: Not reported
Caller Phone: Not reported
Responsible Party: Known
Responsible Party Name: EXXON SER. STA.#
Responsible Party Contact: FRANK CHAD
Responsible Party Title: FLEET SUPV.
Responsible Party Telephone: 201-744-6344
Responsible Party Street: 264 BLOOMFIELD AVE
Responsible Party Municipality: MONTCLAIR
Responsible Party State: NJ
Responsible Party Zip: Not reported
Responsible City,St,Zip: MONTCLAIR, NJ
Responsible Party County: ESSEX
Local Municipality: Not reported
Local Municipality Name: MONTCLAIR TOWN TWP
Local Municipality Title: BADGE #64
Local Municipality Phone: 201-744-1234
Local Municipality Date: 02/03/1992
Local Municipality Time: 1401
Incident Name: Not reported
Incident Referred To: DRPSR
Incident Region: Metro
Incident Phone: Faxed,Mailed
Incident Date: 02/03/1992
Comments: Not reported
Date A310 Letter Printed: Not reported
Date Local Authority Was Notified: Not reported
Date Update: Not reported
Date Report Faxed to Local Authority: Not reported
Local Authority Notification Date: Not reported
Reporter Name: Not reported
Reporter Type: Not reported

Map ID
 Direction
 Distance
 Elevation

MAP FINDINGS

Site

Database(s)

EDR ID Number
 EPA ID Number

EXXON SER. STA.# (Continued)

S104432584

Rep Received Date: Not reported
 Reporter Title: Not reported
 Reporter Orgzn: Not reported
 Reporter Address: Not reported
 Reporter City,St,Zip: Not reported
 Reporter County: Not reported
 Incident Type: Not reported
 Incident Status: Not reported
 Incident Category: Not reported
 Incident Source: Not reported
 Incident Address: Not reported
 Incident Address 2: Not reported
 Incident City,St,Zip: Not reported
 Incident County: Not reported
 DEP Requested: Not reported
 Confidential: Not reported

**V118
 NW
 1/4-1/2
 0.416 mi.
 2195 ft.**

**THE YARD SCHOOL
 99 S FULLERTON AVE
 MONTCLAIR, NJ
 Site 2 of 2 in cluster V**

**HIST LUST S102194104
 N/A**

**Relative:
 Higher
 Actual:
 299 ft.**

LUST HIST:
 Case ID: 93-05-18-1208
 Lead Program Assigned: Bureau of Underground Storage Tanks
Facility Status: Site Issued Letter of No Further Action for Area(s) Of Concern
 UST ID: 0339672
 TMS Number: C93-0523; C93-0996
 Remedial Level: Site has more than 1 area of concern or more than 1 media of concern.
 Case Manager: Linda Fisher
 Facility Phone: (609) 633-1473
 No Further Action: 5/9/2000 0:00:00
 RAW Approved: Not reported
 CEA: Not reported
 Date CEA Lifted: Not reported
 Dead Notice: Not reported

**119
 North
 1/4-1/2
 0.418 mi.
 2209 ft.**

**18 GATES AVENUE
 18 GATES AVE
 MONTCLAIR, NJ 07042**

**VCP S108062255
 NJEMS N/A**

**Relative:
 Higher
 Actual:
 253 ft.**

VCP:
 Incident Number: 05-08-15-0750-18
 MOA Execution Date: 02/27/2006
 Type Of Vcp File: HISTORICAL
 Pi Number: Not reported
 Case Type(Case Type): Not reported
 Case Contact: Department Not reported
 Case Contact Name: Not reported
 Case Contact: Organization Not reported
 Case Contact: Address: Line1 Not reported
 Case Contact: Address: Line2 Not reported
 Case Contact: Address: Line3 Not reported

Map ID
Direction
Distance
Elevation

MAP FINDINGS

Site

Database(s)

EDR ID Number
EPA ID Number

18 GATES AVENUE (Continued)

S108062255

Case Contact City,St,Zip: Not reported

NJEMS:

Site Id: 216026
Municipality: MONTCLAIR TWP
Municipality Name From Spatial Overlay: MONTCLAIR TWP
GNIS Civil Code For Municipality: 1729720
Municipal Code (NJ-1040): 0713
X Coord: 571056
Y Coord: 720131
Coord System: NJ STATE PLANE (NAD83) - USFEET
Coord Type: Approx. Addr. Match
Coord Origin: DEP-GIS
State Standard Numeric Code From Spatial Overlay: 0713
Unique Feature Number For Municipality From Spatial Overlay: Not reported
Eleven Digit Hydrologic Unit Code From Spatial Overlay: 02030103150
Fourteen Digit Hydrologic Unit Code From Spatial Overlay: 02030103150020
Watershed Management Area Number From Spatial Overlay: 04
Watershed Management Area Name From Spatial Overlay: Lower Passaic and Saddle
Water Region Code From Spatial Overlay: 1
Water Region Name From Spatial Overlay: Northeast
Sub Watershed Name From Overlay: Second River
Watershed Name From Spatial Overlay: Passaic River Lower (Nwk Bay to Saddle)

X120
WNW
1/4-1/2
0.418 mi.
2209 ft.

9 MELROSE PLACE
MONTCLAIR TWP, NJ 07042
Site 1 of 2 in cluster X

SHWS S111262366
NJ Release N/A

Relative:
Higher

SHWS:
Site ID: 449831
Status: Closed
Home Owner: Yes
PI Number: 565632

Actual:
287 ft.

Detail As Of April 2012:

X Coord Site: Not reported
X Coord PI: Not reported
Y Coord Site: Not reported
Y Coord PI: Not reported

NJ Release:

Facility ID: 392842
Case Number: 11-07-06-1314-38
Date Received: 07/06/2011
Nature of Incident: Not reported
Operator: Not reported
Incident Type: Underground Storage Tank
Incident Location: RESIDENCE
Location: Not reported
Other Location: Not reported
Contact Name: ANGIE ATKINS
Caller Name: Not reported
Caller Title: Not reported
Caller Address: Not reported
Caller City,St,Zip: Not reported

Map ID
Direction
Distance
Elevation

MAP FINDINGS

Site

Database(s)

EDR ID Number
EPA ID Number

(Continued)

S111262366

Caller Telephone:	Not reported
Facility Type:	Residential
Facility Phone:	Not reported
Incident Date:	06/30/2011
Incident Time:	Not reported
Substance(s):	Not reported
Substance Type:	Not reported
Substance Identity:	Not reported
CAS Number:	Not reported
A310 Letter:	Not reported
TCPA Chemical:	Not reported
Hazrds Material:	Not reported
COMU:	Not reported
Ref. Code:	Not reported
Amnt Released:	Not reported
Contained:	Not reported
Release Type:	Not reported
Release VE:	Not reported
Injuries:	No
Public Exposure:	No
Facility Evacuation:	No
Police at Scene:	No
Firemen at Scene:	No
Contamination of:	Not reported
Receiving Water:	Not reported
Status at Spill:	Not reported
NJ Spill Date:	Not reported
NJ Spill Time:	Not reported
NJ Spill Name:	Not reported
NJ Spill Title:	Not reported
NJ Spill Phone:	Not reported
Other Date:	Not reported
Other Time:	Not reported
Other Name:	Not reported
Other Title:	Not reported
Other Telephone:	Not reported
Public Evacuation:	No
Assistance Requested:	Not reported
Wind Direction/Speed:	Not reported
Local Municipality Notified:	Not reported
Local Municipality Name:	Not reported
Local Municipality Title:	Not reported
Local Municipality Telephone:	Not reported
Local Municipality Date:	Not reported
Local Municipality Time:	Not reported
Incident Description:	Not reported
Incident Name:	Not reported
Incident Referred To:	Not reported
Incident Region:	Not reported
Incident Telephone:	Not reported
Incident Date:	Not reported
Incident time:	Not reported
Incident ITM:	Not reported
Comments:	Not reported
Date A310 Letter Printed:	Not reported
Date Local Authority Was Notified:	Not reported
Date Updated:	Not reported

Map ID
Direction
Distance
Elevation

MAP FINDINGS

Site

Database(s)

EDR ID Number
EPA ID Number

(Continued)

S111262366

Date Report Faxed to Local Authority: Not reported
Local Authority Notification Date: Not reported
Rep Receive Date: 07/06/2011
Reporter Type: Other
Reporter Name: REDACTED
Reporter Title: REDACTED
Reporter Org: REDACTED
Reporter Address: Not reported
Reporter City,St,Zip: Not reported
Reporter County: Not reported
Incident Status: Terminated
Incident Category: Other
Incident Source: ANGIE ATKINS
Incident Address: 9 MELROSE PLACE
Incident Address 2: Not reported
Incident City,St,Zip: Montclair Twp, NJ 07042
Incident County: Essex
DEP Requested: No
Confidential: Not reported
Notify Type: Not reported
Road Closed: No
Direction: Not reported
Responsible Party: Not reported
Responsible Party Name: Not reported
Responsible Party Contact: Not reported
Responsible Party Title: Not reported
Responsible Party Phone: Not reported
Responsible Party Street: Not reported
Responsible Party County: Not reported
Responsible Party City,St,Zip: Not reported
Memo. Of Understanding: Not reported
Drill/trng Exercise: Not reported
Hazardous: Not reported

121
SSE
1/4-1/2
0.419 mi.
2212 ft.

33 LINCOLN STREET
GLEN RIDGE BORO, NJ 07028

NJ Release S116166654
N/A

Relative:
Lower

NJ Release:
Facility ID: 495487
Case Number: 13-10-07-1722-50
Date Received: 10/07/2013
Nature of Incident: Not reported
Operator: Not reported
Incident Type: Underground Storage Tank
Incident Location: RESIDENCE
Location: Not reported
Other Location: Not reported
Contact Name: Not reported
Caller Name: Not reported
Caller Title: Not reported
Caller Address: Not reported
Caller City,St,Zip: Not reported
Caller Telephone: Not reported
Facility Type: Residential
Facility Phone: Not reported

Actual:
223 ft.

Map ID
Direction
Distance
Elevation

MAP FINDINGS

Site

Database(s)

EDR ID Number
EPA ID Number

(Continued)

S116166654

Incident Date: 10/07/2013
Incident Time: Not reported
Substance(s): Not reported
Substance Type: Not reported
Substance Identity: Not reported
CAS Number: Not reported
A310 Letter: Not reported
TCPA Chemical: Not reported
Hazrds Material: Not reported
COMU: Not reported
Ref. Code: Not reported
Amnt Released: Not reported
Contained: Not reported
Release Type: Not reported
Release VE: Not reported
Injuries: No
Public Exposure: No
Facility Evacuation: No
Police at Scene: No
Firemen at Scene: No
Contamination of: Not reported
Receiving Water: Not reported
Status at Spill: Not reported
NJ Spill Date: Not reported
NJ Spill Time: Not reported
NJ Spill Name: Not reported
NJ Spill Title: Not reported
NJ Spill Phone: Not reported
Other Date: Not reported
Other Time: Not reported
Other Name: Not reported
Other Title: Not reported
Other Telephone: Not reported
Public Evacuation: No
Assistance Requested: Not reported
Wind Direction/Speed: Not reported
Local Municipality Notified: Not reported
Local Municipality Name: Not reported
Local Municipality Title: Not reported
Local Municipality Telephone: Not reported
Local Municipality Date: Not reported
Local Municipality Time: Not reported
Incident Description: Not reported
Incident Name: Not reported
Incident Referred To: Not reported
Incident Region: Not reported
Incident Telephone: Not reported
Incident Date: Not reported
Incident time: Not reported
Incident ITM: Not reported
Comments: Not reported
Date A310 Letter Printed: Not reported
Date Local Authority Was Notified: Not reported
Date Updated: Not reported
Date Report Faxed to Local Authority: Not reported
Local Authority Notification Date: Not reported
Rep Receive Date: 10/07/2013

Map ID
Direction
Distance
Elevation

MAP FINDINGS

Site

Database(s)

EDR ID Number
EPA ID Number

(Continued)

S116166654

Reporter Type: Other
Reporter Name: REDACTED
Reporter Title: REDACTED
Reporter Org: REDATED
Reporter Address: Not reported
Reporter City,St,Zip: Not reported
Reporter County: Not reported
Incident Status: Terminated
Incident Category: Other
Incident Source: KATHLEEN BROWER
Incident Address: 33 LINCOLN STREET
Incident Address 2: Not reported
Incident City,St,Zip: Glen Ridge Boro, NJ 07028
Incident County: Essex
DEP Requested: No
Confidential: Not reported
Notify Type: Not reported
Road Closed: No
Direction: Not reported
Responsible Party: Not reported
Responsible Party Name: Not reported
Responsible Party Contact: Not reported
Responsible Party Title: Not reported
Responsible Party Phone: Not reported
Responsible Party Street: Not reported
Responsible Party County: Not reported
Responsible Party City,St,Zip: Not reported
Memo. Of Understanding: Not reported
Drill/trng Exercise: Not reported
Hazardous: Not reported

Y122 57 FRANKLIN PLACE
South 57 FRANKLIN PL
1/4-1/2 MONTCLAIR TWP, NJ 07042
0.420 mi.
2220 ft. Site 1 of 2 in cluster Y

SHWS 1010485045
NJEMS N/A

Relative: SHWS:
Lower Site ID: 88096
Status: Closed
Actual: Home Owner: No
223 ft. PI Number: G000061982

Detail As Of April 2012:
X Coord Site: Not reported
X Coord PI: Not reported
Y Coord Site: Not reported
Y Coord PI: Not reported

NJEMS:
Site Id: 88096
Municipality: MONTCLAIR TWP
Municipality Name From Spatial Overlay: MONTCLAIR TWP
GNIS Civil Code For Municipality: 1729720
Municipal Code (NJ-1040): 0713
X Coord: 571394
Y Coord: 715736
Coord System: NJ STATE PLANE (NAD83) - USFEET

Map ID
Direction
Distance
Elevation

MAP FINDINGS

Site

Database(s)

EDR ID Number
EPA ID Number

57 FRANKLIN PLACE (Continued)

1010485045

Coord Type:	Approx. Addr. Match
Coord Origin:	DEP-GIS
State Standard Numeric Code From Spatial Overlay:	0713
Unique Feature Number For Municipality From Spatial Overlay:	Not reported
Eleven Digit Hydrologic Unit Code From Spatial Overlay:	02030103150
Fourteen Digit Hydrologic Unit Code From Spatial Overlay:	02030103150020
Watershed Management Area Number From Spatial Overlay:	04
Watershed Management Area Name From Spatial Overlay:	Lower Passaic and Saddle
Water Region Code From Spatial Overlay:	1
Water Region Name From Spatial Overlay:	Northeast
Sub Watershed Name From Overlay:	Second River
Watershed Name From Spatial Overlay:	Passaic River Lower (Nwk Bay to Saddle)

Y123
South
1/4-1/2
0.422 mi.
2229 ft.

57 FRANKLIN PLACE
57 FRANKLIN PL
MONTCLAIR, NJ 07079
Site 2 of 2 in cluster Y

VCP 1007001863
N/A

Relative:
Lower

VCP:
Incident Number: 01-05-09-1708-37
MOA Execution Date: 06/05/2001
Type Of Vcp File: HISTORICAL
Pi Number: Not reported
Case Type(Case Type): Not reported
Case Contact: Department Not reported
Case Contact Name: Not reported
Case Contact: Organization Not reported
Case Contact: Address: Line1 Not reported
Case Contact: Address: Line2 Not reported
Case Contact: Address: Line3 Not reported
Case Contact City,St,Zip: Not reported

Actual:
223 ft.

W124
SW
1/4-1/2
0.422 mi.
2230 ft.

280 ORANGE RD
MONTCLAIR TWP, NJ 07042
Site 2 of 2 in cluster W

SHWS S109223968
NJ Release N/A

Relative:
Higher

SHWS:
Site ID: 390053
Status: Closed
Home Owner: Yes
PI Number: 487492

Actual:
245 ft.

Detail As Of April 2012:
X Coord Site: Not reported
X Coord PI: Not reported
Y Coord Site: Not reported
Y Coord PI: Not reported

NJ Release:
Facility ID: 283685
Case Number: 08-08-01-1016-24
Date Received: 08/01/2008
Nature of Incident: Not reported

Map ID
Direction
Distance
Elevation

MAP FINDINGS

Site

Database(s)

EDR ID Number
EPA ID Number

(Continued)

S109223968

Operator: Not reported
Incident Type: Underground Storage Tank
Incident Location: RESIDENCE
Location: Not reported
Other Location: Not reported
Contact Name: Not reported
Caller Name: Not reported
Caller Title: Not reported
Caller Address: Not reported
Caller City,St,Zip: Not reported
Caller Telephone: Not reported
Facility Type: Residential
Facility Phone: Not reported
Incident Date: 07/30/2008
Incident Time: Not reported
Substance(s): Not reported
Substance Type: Not reported
Substance Identity: Not reported
CAS Number: Not reported
A310 Letter: Not reported
TCPA Chemical: Not reported
Hazrds Material: Not reported
COMU: Not reported
Ref. Code: Not reported
Amnt Released: Not reported
Contained: Not reported
Release Type: Not reported
Release VE: Not reported
Injuries: No
Public Exposure: No
Facility Evacuation: No
Police at Scene: No
Firemen at Scene: No
Contamination of: Not reported
Receiving Water: Not reported
Status at Spill: Not reported
NJ Spill Date: Not reported
NJ Spill Time: Not reported
NJ Spill Name: Not reported
NJ Spill Title: Not reported
NJ Spill Phone: Not reported
Other Date: Not reported
Other Time: Not reported
Other Name: Not reported
Other Title: Not reported
Other Telephone: Not reported
Public Evacuation: No
Assistance Requested: Not reported
Wind Direction/Speed: Not reported
Local Municipality Notified: Not reported
Local Municipality Name: Not reported
Local Municipality Title: Not reported
Local Municipality Telephone: Not reported
Local Municipality Date: Not reported
Local Municipality Time: Not reported
Incident Description: Not reported
Incident Name: Not reported

Map ID
 Direction
 Distance
 Elevation

MAP FINDINGS

Site

Database(s)

EDR ID Number
 EPA ID Number

(Continued)

S109223968

Incident Referred To: Not reported
 Incident Region: Not reported
 Incident Telephone: Not reported
 Incident Date: Not reported
 Incident time: Not reported
 Incident ITM: Not reported
 Comments: Not reported
 Date A310 Letter Printed: Not reported
 Date Local Authority Was Notified: Not reported
 Date Updated: Not reported
 Date Report Faxed to Local Authority: Not reported
 Local Authority Notification Date: Not reported
 Rep Receive Date: 08/01/2008
 Reporter Type: Other
 Reporter Name: REDACTED
 Reporter Title: REDACTED
 Reporter Org: REDATED
 Reporter Address: Not reported
 Reporter City,St,Zip: Not reported
 Reporter County: Not reported
 Incident Status: Terminated
 Incident Category: Other
 Incident Source: ESTATE OF PETER SQUANGAMOR/ANNE MARIE LOMBARD
 Incident Address: 105 ROSELAND AVE
 Incident Address 2: UNIT 903
 Incident City,St,Zip: Caldwell Boro, NJ 07006
 Incident County: Essex
 DEP Requested: No
 Confidential: Not reported
 Notify Type: Not reported
 Road Closed: No
 Direction: Not reported
 Responsible Party: Not reported
 Responsible Party Name: Not reported
 Responsible Party Contact: Not reported
 Responsible Party Title: Not reported
 Responsible Party Phone: Not reported
 Responsible Party Street: Not reported
 Responsible Party County: Not reported
 Responsible Party City,St,Zip: Not reported
 Memo. Of Understanding: Not reported
 Drill/trng Exercise: Not reported
 Hazardous: Not reported

125
 WNW
 1/4-1/2
 0.427 mi.
 2255 ft.

TONEY'S BROOK
180 ORANGE RD
MONTCLAIR, NJ

SPILLS S107057012
N/A

Relative:
Higher

NJ SPILL:
 Facility ID: 20882
 Case Number: 93-12-11-1139-10
 Notify Type: Not reported
 Date Received: 12/11/1993
 Location: Other
 Other Location: Not reported
 Incident Date: 12/11/1993

Actual:
290 ft.

Map ID
Direction
Distance
Elevation

MAP FINDINGS

Site

Database(s)

EDR ID Number
EPA ID Number

TONY'S BROOK (Continued)

S107057012

Incident Time: 1117
A310 Letter: No
Ref. Code: 001
COMU: 0713
CAS Number: Not reported
Hazardous: Not reported
Incident Location: Not reported
Facility Type: Residential
Facility Phone: Not reported
Substance(s): OIL SHEEN
Substance Type: Liquid
Substance Identity: Known
TCPA Chemical: No
Hazrds Material: Yes
Amnt Released: UNK
Release VE: Not reported
Contained: No
Release Type: Continuous
Incident Desc: Spill
Status at Spill: HEAVY OIL SHEEN ON WATER AT THIS TIME.
NJ Spill Date: 1993-12-11 00:00:00
NJ Spill Time: Not reported
NJ Spill Name: NJSP
NJ Spill Title: FAX
NJ Spill Phone: Not reported
Other Date: Not reported
Other Time: Not reported
Other Name: Not reported
Other Title: Not reported
Other Phone: Not reported
Injuries: No
Public Exposure: Yes
Road Closed: Not reported
Facility Evacuation: No
Receiving Water: TONEY'S BROOK
Public Evacuation: No
Police at Scene: Yes
Firemen at Scene: Yes
Contamination of: Water
Nature of Incident: Municipal
Wind Direction/Speed: Not reported
Assistance Requested: Yes
Memo. Of Understanding: Not reported
Drill/trng Exercise: Not reported
Operator: JOES
Contact Name: Not reported
Caller Name: REDACTED
Caller Title: Not reported
Caller Address: Not reported
Caller City,St,Zip: Not reported
Caller Phone: Not reported
Responsible Party: UnKnown
Responsible Party Name: Not reported
Responsible Party Contact: Not reported
Responsible Party Title: Not reported
Responsible Party Telephone: Not reported
Responsible Party Street: Not reported

Map ID
Direction
Distance
Elevation

MAP FINDINGS

Site

Database(s)

EDR ID Number
EPA ID Number

TONEY'S BROOK (Continued)

S107057012

Responsible Party Municipality: Not reported
Responsible Party State: Not reported
Responsible Party Zip: Not reported
Responsible City,St,Zip: Not reported
Responsible Party County: Not reported
Local Municipality: Not reported
Local Municipality Name: Not reported
Local Municipality Title: Not reported
Local Municipality Phone: Not reported
Local Municipality Date: Not reported
Local Municipality Time: Not reported
Incident Name: WALT JANICEK
Incident Referred To: DRPSR
Incident Region: ER1
Incident Phone: Home
Incident Date: 12/11/1993
Incident Name: Not reported
Incident Referred To: DFG
Incident Region: Not reported
Incident Phone: Faxed
Incident Date: 1993-12-11 00:00:00
Comments: Not reported
Date A310 Letter Printed: 1993-12-11 00:00:00
Date Local Authority Was Notified: Not reported
Date Update: Not reported
Date Report Faxed to Local Authority: 1993-12-11 00:00:00
Local Authority Notification Date: Not reported
Reporter Name: Not reported
Reporter Type: Not reported
Rep Received Date: Not reported
Reporter Title: Not reported
Reporter Orgzn: Not reported
Reporter Address: Not reported
Reporter City,St,Zip: Not reported
Reporter County: Not reported
Incident Type: Not reported
Incident Status: Not reported
Incident Category: Not reported
Incident Source: Not reported
Incident Address: Not reported
Incident Address 2: Not reported
Incident City,St,Zip: Not reported
Incident County: Not reported
DEP Requested: Not reported
Confidential: Not reported

X126
WNW
1/4-1/2
0.431 mi.
2275 ft.

12 MELROSE PL
MONTCLAIR TWP, NJ 07042
Site 2 of 2 in cluster X

SHWS S109575055
NJ Release N/A

Relative:
Higher

SHWS:
Site ID: 394960
Status: Closed
Home Owner: Yes
PI Number: 494174

Actual:
285 ft.

Map ID
Direction
Distance
Elevation

MAP FINDINGS

Site

Database(s)

EDR ID Number
EPA ID Number

(Continued)

S109575055

Detail As Of April 2012:

X Coord Site: Not reported
X Coord PI: Not reported
Y Coord Site: Not reported
Y Coord PI: Not reported

NJ Release:

Facility ID: 303302
Case Number: 09-02-20-1121-15
Date Received: 02/20/2009
Nature of Incident: Not reported
Operator: Not reported
Incident Type: Underground Storage Tank
Incident Location: RESID
Location: Not reported
Other Location: Not reported
Contact Name: Not reported
Caller Name: Not reported
Caller Title: Not reported
Caller Address: Not reported
Caller City,St,Zip: Not reported
Caller Telephone: Not reported
Facility Type: Residential
Facility Phone: Not reported
Incident Date: 02/20/2009
Incident Time: Not reported
Substance(s): Not reported
Substance Type: Not reported
Substance Identity: Not reported
CAS Number: Not reported
A310 Letter: Not reported
TCPA Chemical: Not reported
Hazrds Material: Not reported
COMU: Not reported
Ref. Code: Not reported
Amnt Released: Not reported
Contained: Not reported
Release Type: Not reported
Release VE: Not reported
Injuries: No
Public Exposure: No
Facility Evacuation: No
Police at Scene: No
Firemen at Scene: No
Contamination of: Not reported
Receiving Water: Not reported
Status at Spill: Not reported
NJ Spill Date: Not reported
NJ Spill Time: Not reported
NJ Spill Name: Not reported
NJ Spill Title: Not reported
NJ Spill Phone: Not reported
Other Date: Not reported
Other Time: Not reported
Other Name: Not reported
Other Title: Not reported

Map ID
Direction
Distance
Elevation

MAP FINDINGS

Site

Database(s)

EDR ID Number
EPA ID Number

(Continued)

S109575055

Other Telephone: Not reported
Public Evacuation: No
Assistance Requested: Not reported
Wind Direction/Speed: Not reported
Local Municipality Notified: Not reported
Local Municipality Name: Not reported
Local Municipality Title: Not reported
Local Municipality Telephone: Not reported
Local Municipality Date: Not reported
Local Municipality Time: Not reported
Incident Description: Not reported
Incident Name: Not reported
Incident Referred To: Not reported
Incident Region: Not reported
Incident Telephone: Not reported
Incident Date: Not reported
Incident time: Not reported
Incident ITM: Not reported
Comments: Not reported
Date A310 Letter Printed: Not reported
Date Local Authority Was Notified: Not reported
Date Updated: Not reported
Date Report Faxed to Local Authority: Not reported
Local Authority Notification Date: Not reported
Rep Receive Date: 02/20/2009
Reporter Type: Other
Reporter Name: REDACTED
Reporter Title: REDACTED
Reporter Org: REDATED
Reporter Address: Not reported
Reporter City,St,Zip: Not reported
Reporter County: Not reported
Incident Status: Terminated
Incident Category: Other
Incident Source: FRED HARRIS
Incident Address: 12 MELROSE PL
Incident Address 2: Not reported
Incident City,St,Zip: Montclair Twp, NJ 07042
Incident County: Essex
DEP Requested: No
Confidential: Not reported
Notify Type: Not reported
Road Closed: No
Direction: Not reported
Responsible Party: Not reported
Responsible Party Name: Not reported
Responsible Party Contact: Not reported
Responsible Party Title: Not reported
Responsible Party Phone: Not reported
Responsible Party Street: Not reported
Responsible Party County: Not reported
Responsible Party City,St,Zip: Not reported
Memo. Of Understanding: Not reported
Drill/trng Exercise: Not reported
Hazardous: Not reported

Map ID
Direction
Distance
Elevation

MAP FINDINGS

Site

Database(s) EDR ID Number
EPA ID Number

Z127
NNW
1/4-1/2
0.433 mi.
2286 ft.

AREA OF
23 PROSPECT TERRACE
MONTCLAIR, NJ

NJ Release S112096367
N/A

Site 1 of 4 in cluster Z

Relative:
Higher

NJ Release:

Actual:
287 ft.

Facility ID: 10742
Case Number: 93-6-26-1555-53
Date Received: 06/26/1993
Nature of Incident: Citizen
Operator: JIMH
Incident Type: Not reported
Incident Location: Not reported
Location: Other
Other Location: Not reported
Contact Name: Not reported
Caller Name: REDACTED
Caller Title: Not reported
Caller Address: Not reported
Caller City,St,Zip: Not reported
Caller Telephone: Not reported
Facility Type: Residential
Facility Phone: 201-746-7884
Incident Date: 06/26/1993
Incident Time: 1530
Substance(s): ODORS
Substance Type: Gas
Substance Identity: Known
CAS Number: Not reported
A310 Letter: No
TCPA Chemical: No
Hazrds Material: No
COMU: 0713
Ref. Code: 003
Amnt Released: UNK
Contained: No
Release Type: Continuous
Release VE: Not reported
Injuries: No
Public Exposure: Yes
Facility Evacuation: No
Police at Scene: No
Firemen at Scene: No
Contamination of: Air
Receiving Water: Not reported
Status at Spill: STRONG ODORS IN AIR
NJ Spill Date: Not reported
NJ Spill Time: Not reported
NJ Spill Name: Not reported
NJ Spill Title: Not reported
NJ Spill Phone: Not reported
Other Date: Not reported
Other Time: Not reported
Other Name: Not reported
Other Title: Not reported
Other Telephone: Not reported
Public Evacuation: No
Assistance Requested: Yes

Map ID
Direction
Distance
Elevation

MAP FINDINGS

Site

Database(s)

EDR ID Number
EPA ID Number

AREA OF (Continued)

S112096367

Wind Direction/Speed: Not reported
Local Municipality Notified: Not reported
Local Municipality Name: Not reported
Local Municipality Title: Not reported
Local Municipality Telephone: Not reported
Local Municipality Date: Not reported
Local Municipality Time: Not reported
Incident Description: Odors
Incident Name: Not reported
Incident Referred To: OEP-AIR
Incident Region: Metro
Incident Telephone: Faxed,Mailed
Incident Date: 06/26/1993
Incident time: Not reported
Incident ITM: B
Comments: Not reported
Date A310 Letter Printed: Not reported
Date Local Authority Was Notified: Not reported
Date Updated: Not reported
Date Report Faxed to Local Authority: Not reported
Local Authority Notification Date: Not reported
Rep Receive Date: Not reported
Reporter Type: Not reported
Reporter Name: Not reported
Reporter Title: Not reported
Reporter Org: Not reported
Reporter Address: Not reported
Reporter City,St,Zip: Not reported
Reporter County: Not reported
Incident Status: Not reported
Incident Category: Not reported
Incident Source: Not reported
Incident Address: Not reported
Incident Address 2: Not reported
Incident City,St,Zip: Not reported
Incident County: Not reported
DEP Requested: Not reported
Confidential: Not reported
Notify Type: Not reported
Road Closed: Not reported
Direction: Not reported
Responsible Party: Known
Responsible Party Name: HAWTHORNE TOWERS
Responsible Party Contact: Not reported
Responsible Party Title: Not reported
Responsible Party Phone: Not reported
Responsible Party Street: 36 HAWTHORNE PL
Responsible Party County: ESSEX
Responsible Party City,St,Zip: MONTCLAIR, NJ
Memo. Of Understanding: Not reported
Drill/trng Exercise: Not reported
Hazardous: Not reported

MAP FINDINGS

Map ID
 Direction
 Distance
 Elevation

Site

Database(s) EDR ID Number
 EPA ID Number

Z128
NNW
1/4-1/2
0.433 mi.
2286 ft.

IN AREA OF
23 PROSPECT TERR
MONTCLAIR, NJ
Site 2 of 4 in cluster Z

NJ Release **S112126176**
N/A

Relative:
Higher

NJ Release:
 Facility ID: 8057
 Case Number: 93-5-15-1136-47
 Date Received: 05/15/1993
 Nature of Incident: Citizen
 Operator: RICH
 Incident Type: Not reported
 Incident Location: Not reported
 Location: Other
 Other Location: Not reported
 Contact Name: Not reported
 Caller Name: REDACTED
 Caller Title: Not reported
 Caller Address: Not reported
 Caller City,St,Zip: Not reported
 Caller Telephone: Not reported
 Facility Type: Residential
 Facility Phone: 201-746-7884
 Incident Date: 05/15/1993
 Incident Time: 1130
 Substance(s): ODORS
 Substance Type: Gas
 Substance Identity: Known
 CAS Number: Not reported
 A310 Letter: No
 TCPA Chemical: No
 Hazrds Material: No
 COMU: 0713
 Ref. Code: 003
 Amnt Released: UNKNOWN
 Contained: No
 Release Type: Continuous
 Release VE: Not reported
 Injuries: No
 Public Exposure: Yes
 Facility Evacuation: No
 Police at Scene: No
 Firemen at Scene: No
 Contamination of: Air
 Receiving Water: Not reported
 Status at Spill: SMOKE AND ODOR PROBLEMS COMING FROM RP, HAPPENS FREQUENTLY FOR 30 MINUTES OR SO AT A TIME
 NJ Spill Date: Not reported
 NJ Spill Time: Not reported
 NJ Spill Name: Not reported
 NJ Spill Title: Not reported
 NJ Spill Phone: Not reported
 Other Date: Not reported
 Other Time: Not reported
 Other Name: Not reported
 Other Title: Not reported
 Other Telephone: Not reported
 Public Evacuation: No

Actual:
287 ft.

Map ID
Direction
Distance
Elevation

MAP FINDINGS

Site

Database(s)

EDR ID Number
EPA ID Number

IN AREA OF (Continued)

S112126176

Assistance Requested: Yes
Wind Direction/Speed: Not reported
Local Municipality Notified: Not reported
Local Municipality Name: Not reported
Local Municipality Title: Not reported
Local Municipality Telephone: Not reported
Local Municipality Date: Not reported
Local Municipality Time: Not reported
Incident Description: Odors
Incident Name: Not reported
Incident Referred To: OEP-AIR
Incident Region: Metro
Incident Telephone: Radio,Faxed
Incident Date: 05/15/1993
Incident time: 1142
Incident ITM: B
Comments: Not reported
Date A310 Letter Printed: Not reported
Date Local Authority Was Notified: Not reported
Date Updated: Not reported
Date Report Faxed to Local Authority: Not reported
Local Authority Notification Date: Not reported
Rep Receive Date: Not reported
Reporter Type: Not reported
Reporter Name: Not reported
Reporter Title: Not reported
Reporter Org: Not reported
Reporter Address: Not reported
Reporter City,St,Zip: Not reported
Reporter County: Not reported
Incident Status: Not reported
Incident Category: Not reported
Incident Source: Not reported
Incident Address: Not reported
Incident Address 2: Not reported
Incident City,St,Zip: Not reported
Incident County: Not reported
DEP Requested: Not reported
Confidential: Not reported
Notify Type: Not reported
Road Closed: Not reported
Direction: Not reported
Responsible Party: Known
Responsible Party Name: HAWTHORNE TOWERS
Responsible Party Contact: Not reported
Responsible Party Title: Not reported
Responsible Party Phone: Not reported
Responsible Party Street: 36 HAWTHORNE PL
Responsible Party County: ESSEX
Responsible Party City,St,Zip: MONTCLAIR, NJ
Memo. Of Understanding: Not reported
Drill/trng Exercise: Not reported
Hazardous: Not reported

MAP FINDINGS

Map ID
 Direction
 Distance
 Elevation

Site

Database(s) EDR ID Number
 EPA ID Number

Z129 **IN THE AREA OF**
NNW **20 PROSPECT TERRACE**
1/4-1/2 **MONTCLAIR, NJ**
0.435 mi.
2297 ft. **Site 3 of 4 in cluster Z**

NJ Release **S112096202**
 N/A

Relative:
Higher

NJ Release:
 Facility ID: 10591
 Case Number: 94-6-16-2153-34
 Date Received: 06/16/1994
 Nature of Incident: Citizen
 Operator: DIANNE
 Incident Type: Not reported
 Incident Location: Not reported
 Location: Other
 Other Location: Not reported
 Contact Name: Not reported
 Caller Name: REDACTED
 Caller Title: Not reported
 Caller Address: Not reported
 Caller City,St,Zip: Not reported
 Caller Telephone: Not reported
 Facility Type: Residential
 Facility Phone: 201-744-5735
 Incident Date: 06/16/1994
 Incident Time: 2130
 Substance(s): ODORS
 Substance Type: Not reported
 Substance Identity: Known
 CAS Number: Not reported
 A310 Letter: No
 TCPA Chemical: No
 Hazrds Material: No
 COMU: 0713
 Ref. Code: 003
 Amnt Released: UNK
 Contained: No
 Release Type: Continuous
 Release VE: Not reported
 Injuries: No
 Public Exposure: Yes
 Facility Evacuation: No
 Police at Scene: No
 Firemen at Scene: No
 Contamination of: Air
 Receiving Water: Not reported
 Status at Spill: BURNING ODOR IN AREA.
 NJ Spill Date: Not reported
 NJ Spill Time: Not reported
 NJ Spill Name: Not reported
 NJ Spill Title: Not reported
 NJ Spill Phone: Not reported
 Other Date: Not reported
 Other Time: Not reported
 Other Name: Not reported
 Other Title: Not reported
 Other Telephone: Not reported
 Public Evacuation: No
 Assistance Requested: Yes

Actual:
286 ft.

Map ID
Direction
Distance
Elevation

MAP FINDINGS

Site

Database(s)

EDR ID Number
EPA ID Number

IN THE AREA OF (Continued)

S112096202

Wind Direction/Speed:	Not reported
Local Municipality Notified:	Not reported
Local Municipality Name:	Not reported
Local Municipality Title:	Not reported
Local Municipality Telephone:	Not reported
Local Municipality Date:	Not reported
Local Municipality Time:	Not reported
Incident Description:	Odors
Incident Name:	Not reported
Incident Referred To:	OEP-AIR
Incident Region:	Metro
Incident Telephone:	Faxed,Mailed
Incident Date:	06/16/1994
Incident time:	Not reported
Incident ITM:	B
Comments:	Not reported
Date A310 Letter Printed:	Not reported
Date Local Authority Was Notified:	Not reported
Date Updated:	Not reported
Date Report Faxed to Local Authority:	Not reported
Local Authority Notification Date:	Not reported
Rep Receive Date:	Not reported
Reporter Type:	Not reported
Reporter Name:	Not reported
Reporter Title:	Not reported
Reporter Org:	Not reported
Reporter Address:	Not reported
Reporter City,St,Zip:	Not reported
Reporter County:	Not reported
Incident Status:	Not reported
Incident Category:	Not reported
Incident Source:	Not reported
Incident Address:	Not reported
Incident Address 2:	Not reported
Incident City,St,Zip:	Not reported
Incident County:	Not reported
DEP Requested:	Not reported
Confidential:	Not reported
Notify Type:	Not reported
Road Closed:	Not reported
Direction:	Not reported
Responsible Party:	Known
Responsible Party Name:	HAWTHORNE TOWERS
Responsible Party Contact:	Not reported
Responsible Party Title:	Not reported
Responsible Party Phone:	Not reported
Responsible Party Street:	36 HAWTHORNE PLACE
Responsible Party County:	ESSEX
Responsible Party City,St,Zip:	MONTCLAIR, NJ
Memo. Of Understanding:	Not reported
Drill/trng Exercise:	Not reported
Hazardous:	Not reported

Map ID
Direction
Distance
Elevation

MAP FINDINGS

Site

Database(s)

EDR ID Number
EPA ID Number

AA130 **MATTHEW G CARTER APARTMENTS**
NE **20 GLENRIDGE AVE**
1/4-1/2 **MONTCLAIR TWP, NJ 07042**
0.436 mi.
2302 ft. **Site 1 of 5 in cluster AA**

SHWS **S108255359**
VCP **N/A**

Relative: SHWS:
Lower Site ID: 147455
 Status: Closed
Actual: Home Owner: No
217 ft. PI Number: 300900

Detail As Of April 2012:
X Coord Site: Not reported
X Coord PI: Not reported
Y Coord Site: Not reported
Y Coord PI: Not reported

VCP:
Incident Number: 03-12-20-1052-12
MOA Execution Date: 11/14/2006
Type Of Vcp File: CURRENT
Pi Number: 300900
Case Type(Case Type): MOA
Case Contact: Department Not reported
Case Contact Name: JAMIE RASKULINECZ
Case Contact: Organization RAINBOW MANAGEMENT
Case Contact: Address: Line1 13ROCKLAND TERRACE
Case Contact: Address: Line2 Not reported
Case Contact: Address: Line3 Not reported
Case Contact City,St,Zip: Verona, NJ 07044

AA131 **20 GLEN RIDGE AVE**
NE **MONTCLAIR TWP, NJ 07042**
1/4-1/2
0.436 mi.
2302 ft. **Site 2 of 5 in cluster AA**

NJ Release **S112171833**
N/A

Relative: NJ Release:
Lower Facility ID: 428731
 Case Number: 12-06-12-1554-28
Actual: Date Received: 06/12/2012
217 ft. Nature of Incident: Not reported
 Operator: Not reported
 Incident Type: Underground Storage Tank
 Incident Location: AREA OF
 Location: Not reported
 Other Location: Not reported
 Contact Name: ANTHONY MORO
 Caller Name: Not reported
 Caller Title: Not reported
 Caller Address: Not reported
 Caller City,St,Zip: Not reported
 Caller Telephone: Not reported
 Facility Type: Residential
 Facility Phone: Not reported
 Incident Date: 06/12/2012
 Incident Time: Not reported
 Substance(s): Not reported
 Substance Type: Not reported

Map ID
Direction
Distance
Elevation

MAP FINDINGS

Site

Database(s)

EDR ID Number
EPA ID Number

(Continued)

S112171833

Substance Identity: Not reported
CAS Number: Not reported
A310 Letter: Not reported
TCPA Chemical: Not reported
Hazrds Material: Not reported
COMU: Not reported
Ref. Code: Not reported
Amnt Released: Not reported
Contained: Not reported
Release Type: Not reported
Release VE: Not reported
Injuries: No
Public Exposure: No
Facility Evacuation: No
Police at Scene: No
Firemen at Scene: No
Contamination of: Not reported
Receiving Water: Not reported
Status at Spill: Not reported
NJ Spill Date: Not reported
NJ Spill Time: Not reported
NJ Spill Name: Not reported
NJ Spill Title: Not reported
NJ Spill Phone: Not reported
Other Date: Not reported
Other Time: Not reported
Other Name: Not reported
Other Title: Not reported
Other Telephone: Not reported
Public Evacuation: No
Assistance Requested: Not reported
Wind Direction/Speed: Not reported
Local Municipality Notified: Not reported
Local Municipality Name: Not reported
Local Municipality Title: Not reported
Local Municipality Telephone: Not reported
Local Municipality Date: Not reported
Local Municipality Time: Not reported
Incident Description: Not reported
Incident Name: Not reported
Incident Referred To: Not reported
Incident Region: Not reported
Incident Telephone: Not reported
Incident Date: Not reported
Incident time: Not reported
Incident ITM: Not reported
Comments: Not reported
Date A310 Letter Printed: Not reported
Date Local Authority Was Notified: Not reported
Date Updated: Not reported
Date Report Faxed to Local Authority: Not reported
Local Authority Notification Date: Not reported
Rep Receive Date: 06/12/2012
Reporter Type: Other
Reporter Name: REDACTED
Reporter Title: REDACTED
Reporter Org: REDACTED

Map ID
Direction
Distance
Elevation

MAP FINDINGS

Site

Database(s)

EDR ID Number
EPA ID Number

(Continued)

S112171833

Reporter Address: Not reported
Reporter City,St,Zip: Not reported
Reporter County: Not reported
Incident Status: Terminated
Incident Category: Other
Incident Source: UNION MONTCLAIR HOUSING ASSOC
Incident Address: 13 ROCKLAND TERRACE
Incident Address 2: SUIT 300
Incident City,St,Zip: Verona Twp, NJ 07044
Incident County: Essex
DEP Requested: No
Confidential: Not reported
Notify Type: Not reported
Road Closed: No
Direction: Not reported
Responsible Party: Not reported
Responsible Party Name: Not reported
Responsible Party Contact: Not reported
Responsible Party Title: Not reported
Responsible Party Phone: Not reported
Responsible Party Street: Not reported
Responsible Party County: Not reported
Responsible Party City,St,Zip: Not reported
Memo. Of Understanding: Not reported
Drill/trng Exercise: Not reported
Hazardous: Not reported

AA132 22 GLEN RIDGE PARKWAY
NE 22 GLENRIDGE PKWY
1/4-1/2 MONTCLAIR TWP, NJ
0.437 mi.
2308 ft. Site 3 of 5 in cluster AA

SHWS S107572315
NJ Release N/A

Relative: SHWS:
Lower Site ID: 223502
Status: Closed
Actual: Home Owner: Yes
217 ft. PI Number: 291840

Detail As Of April 2012:
X Coord Site: Not reported
X Coord PI: Not reported
Y Coord Site: Not reported
Y Coord PI: Not reported

NJ Release:
Facility ID: 172823
Case Number: 06-01-12-1107-05
Date Received: 01/12/2006
Nature of Incident: Not reported
Operator: Not reported
Incident Type: Underground Storage Tank
Incident Location: RESIDENCE
Location: Not reported
Other Location: Not reported
Contact Name: Not reported
Caller Name: Not reported
Caller Title: Not reported

Map ID
Direction
Distance
Elevation

MAP FINDINGS

Site

Database(s)

EDR ID Number
EPA ID Number

22 GLEN RIDGE PARKWAY (Continued)

S107572315

Caller Address:	Not reported
Caller City,St,Zip:	Not reported
Caller Telephone:	Not reported
Facility Type:	Residential
Facility Phone:	Not reported
Incident Date:	01/12/2006
Incident Time:	Not reported
Substance(s):	Not reported
Substance Type:	Not reported
Substance Identity:	Not reported
CAS Number:	Not reported
A310 Letter:	Not reported
TCPA Chemical:	Not reported
Hazrds Material:	Not reported
COMU:	Not reported
Ref. Code:	Not reported
Amnt Released:	Not reported
Contained:	Not reported
Release Type:	Not reported
Release VE:	Not reported
Injuries:	No
Public Exposure:	No
Facility Evacuation:	No
Police at Scene:	No
Firemen at Scene:	No
Contamination of:	Not reported
Receiving Water:	Not reported
Status at Spill:	Not reported
NJ Spill Date:	Not reported
NJ Spill Time:	Not reported
NJ Spill Name:	Not reported
NJ Spill Title:	Not reported
NJ Spill Phone:	Not reported
Other Date:	Not reported
Other Time:	Not reported
Other Name:	Not reported
Other Title:	Not reported
Other Telephone:	Not reported
Public Evacuation:	No
Assistance Requested:	Not reported
Wind Direction/Speed:	Not reported
Local Municipality Notified:	Not reported
Local Municipality Name:	Not reported
Local Municipality Title:	Not reported
Local Municipality Telephone:	Not reported
Local Municipality Date:	Not reported
Local Municipality Time:	Not reported
Incident Description:	Not reported
Incident Name:	Not reported
Incident Referred To:	Not reported
Incident Region:	Not reported
Incident Telephone:	Not reported
Incident Date:	Not reported
Incident time:	Not reported
Incident ITM:	Not reported
Comments:	Not reported
Date A310 Letter Printed:	Not reported

Map ID
 Direction
 Distance
 Elevation

MAP FINDINGS

Site

Database(s)

EDR ID Number
 EPA ID Number

22 GLEN RIDGE PARKWAY (Continued)

S107572315

Date Local Authority Was Notified: Not reported
 Date Updated: Not reported
 Date Report Faxed to Local Authority: Not reported
 Local Authority Notification Date: Not reported
 Rep Receive Date: 01/12/2006
 Reporter Type: Other
 Reporter Name: REDACTED
 Reporter Title: REDACTED
 Reporter Org: REDACTED
 Reporter Address: Not reported
 Reporter City,St,Zip: Not reported
 Reporter County: Not reported
 Incident Status: Terminated
 Incident Category: Other
 Incident Source: THOMAS SHEEHAN- ESTATE EXECUTIVE
 Incident Address: 4 NATALIE DRIVE
 Incident Address 2: Not reported
 Incident City,St,Zip: West Caldwell Twp, NJ 07006
 Incident County: Essex
 DEP Requested: No
 Confidential: Not reported
 Notify Type: Not reported
 Road Closed: No
 Direction: Not reported
 Responsible Party: Not reported
 Responsible Party Name: Not reported
 Responsible Party Contact: Not reported
 Responsible Party Title: Not reported
 Responsible Party Phone: Not reported
 Responsible Party Street: Not reported
 Responsible Party County: Not reported
 Responsible Party City,St,Zip: Not reported
 Memo. Of Understanding: Not reported
 Drill/trng Exercise: Not reported
 Hazardous: Not reported

AA133
 NE
 1/4-1/2
 0.437 mi.
 2308 ft.

**22 GLEN RIDGE PARKWAY
 22 GLENRIDGE PKWY
 MONTCLAIR TWP, NJ 07042**

**VCP S108254211
 N/A**

Site 4 of 5 in cluster AA

**Relative:
 Lower**

VCP:

Incident Number: 06-01-12-1107-05
 MOA Execution Date: 07/14/2006
 Type Of Vcp File: CURRENT
 Pi Number: 291840
 Case Type(Case Type): MOA
 Case Contact: Department Not reported
 Case Contact Name: THOMAS SHEEHAN
 Case Contact: Organization Not reported
 Case Contact: Address: Line1 4 NATALIE DR
 Case Contact: Address: Line2 Not reported
 Case Contact: Address: Line3 Not reported
 Case Contact City,St,Zip: West Caldwell, NJ 07006

**Actual:
 217 ft.**

Map ID
Direction
Distance
Elevation

MAP FINDINGS

Site

Database(s)

EDR ID Number
EPA ID Number

AA134
NE
1/4-1/2
0.438 mi.
2312 ft.

IN FRONT OF
15 GLENRIDGE AVE
MONTCLAIR, NJ
Site 5 of 5 in cluster AA

SPILLS S102228083
N/A

Relative:
Lower

NJ SPILL:

Actual:
217 ft.

Facility ID: 10648
Case Number: 96-7-3-1630-37
Notify Type: Not reported
Date Received: 07/03/1996
Location: Other
Other Location: Not reported
Incident Date: 07/03/1996
Incident Time: 1525
A310 Letter: No
Ref. Code: 101
COMU: 0713
CAS Number: Not reported
Hazardous: Not reported
Incident Location: Not reported
Facility Type: Residential
Facility Phone: Not reported
Substance(s): GASOLINE
Substance Type: Liquid
Substance Identity: Known
TCPA Chemical: No
Hazrds Material: Yes
Amnt Released: 1 GAL
Release VE: Estimate
Contained: Yes
Release Type: Terminated
Incident Desc: Spill
Status at Spill: SPILL DUE TO RUPTURED GASOLINE LINE ON VEHICLE. CLEAN UP COMPLETED BY MONTCLAIR FD.
NJ Spill Date: Not reported
NJ Spill Time: Not reported
NJ Spill Name: Not reported
NJ Spill Title: Not reported
NJ Spill Phone: Not reported
Other Date: Not reported
Other Time: Not reported
Other Name: Not reported
Other Title: Not reported
Other Phone: Not reported
Injuries: No
Public Exposure: No
Road Closed: Not reported
Facility Evacuation: No
Receiving Water: Not reported
Public Evacuation: No
Police at Scene: Yes
Firemen at Scene: Yes
Contamination of: Land
Nature of Incident: Municipal
Wind Direction/Speed: Not reported
Assistance Requested: No
Memo. Of Understanding: Not reported
Drill/trng Exercise: Not reported

Map ID
Direction
Distance
Elevation

MAP FINDINGS

Site

Database(s)

EDR ID Number
EPA ID Number

IN FRONT OF (Continued)

S102228083

Operator:	DIANNE
Contact Name:	Not reported
Caller Name:	REDACTED
Caller Title:	Not reported
Caller Address:	Not reported
Caller City,St,Zip:	Not reported
Caller Phone:	Not reported
Responsible Party:	Known
Responsible Party Name:	NJ-JS292L
Responsible Party Contact:	LIANNA TORRICE
Responsible Party Title:	OWNER
Responsible Party Telephone:	Not reported
Responsible Party Street:	Not reported
Responsible Party Municipality:	MONTCLAIR
Responsible Party State:	NJ
Responsible Party Zip:	Not reported
Responsible City,St,Zip:	MONTCLAIR, NJ
Responsible Party County:	ESSEX
Local Municipality:	Not reported
Local Municipality Name:	Not reported
Local Municipality Title:	Not reported
Local Municipality Phone:	Not reported
Local Municipality Date:	Not reported
Local Municipality Time:	Not reported
Incident Name:	Not reported
Incident Referred To:	DRPSR
Incident Region:	BFO-CAS
Incident Phone:	Not reported
Incident Date:	07/03/1996
Comments:	Not reported
Date A310 Letter Printed:	Not reported
Date Local Authority Was Notified:	Not reported
Date Update:	Not reported
Date Report Faxed to Local Authority:	Not reported
Local Authority Notification Date:	Not reported
Reporter Name:	Not reported
Reporter Type:	Not reported
Rep Received Date:	Not reported
Reporter Title:	Not reported
Reporter Orgzn:	Not reported
Reporter Address:	Not reported
Reporter City,St,Zip:	Not reported
Reporter County:	Not reported
Incident Type:	Not reported
Incident Status:	Not reported
Incident Category:	Not reported
Incident Source:	Not reported
Incident Address:	Not reported
Incident Address 2:	Not reported
Incident City,St,Zip:	Not reported
Incident County:	Not reported
DEP Requested:	Not reported
Confidential:	Not reported

Map ID
Direction
Distance
Elevation

MAP FINDINGS

Site

Database(s)

EDR ID Number
EPA ID Number

AB135 14 MELROSE PLACE
WNW 14 MELROSE PL
1/4-1/2 MONTCLAIR TWP, NJ 07042
0.440 mi.
2321 ft.

SHWS S108253855
VCP N/A

Site 1 of 5 in cluster AB

Relative:
Higher

SHWS:
Site ID: 227596
Status: Closed
Home Owner: Yes
PI Number: 297787

Actual:
284 ft.

Detail As Of April 2012:
X Coord Site: Not reported
X Coord PI: Not reported
Y Coord Site: Not reported
Y Coord PI: Not reported

VCP:
Incident Number: 06-06-14-1835-53
MOA Execution Date: 10/25/2006
Type Of Vcp File: CURRENT
Pi Number: 297787
Case Type(Case Type): MOA
Case Contact: Department Not reported
Case Contact Name: JACQUES BRAMHALL IV
Case Contact: Organization Not reported
Case Contact: Address: Line1 14 MELROSE PL
Case Contact: Address: Line2 Not reported
Case Contact: Address: Line3 Not reported
Case Contact City,St,Zip: Montclair, NJ 07042

AB136 14 MELROSE PL
WNW 14 MELROSE PL
1/4-1/2 MONTCLAIR TWP, NJ 07042
0.440 mi.
2321 ft.

NJ Release S108258487
N/A

Site 2 of 5 in cluster AB

Relative:
Higher

NJ Release:
Facility ID: 191848
Case Number: 06-06-14-1835-53
Date Received: 06/14/2006
Nature of Incident: Not reported
Operator: Not reported
Incident Type: Underground Storage Tank
Incident Location: RESIDENCE
Location: Not reported
Other Location: Not reported
Contact Name: Not reported
Caller Name: Not reported
Caller Title: Not reported
Caller Address: Not reported
Caller City,St,Zip: Not reported
Caller Telephone: Not reported
Facility Type: Residential
Facility Phone: Not reported
Incident Date: 06/14/2006
Incident Time: Not reported
Substance(s): Not reported
Substance Type: Not reported

Actual:
284 ft.

Map ID
Direction
Distance
Elevation

MAP FINDINGS

Site

Database(s)

EDR ID Number
EPA ID Number

(Continued)

S108258487

Substance Identity: Not reported
CAS Number: Not reported
A310 Letter: Not reported
TCPA Chemical: Not reported
Hazrds Material: Not reported
COMU: Not reported
Ref. Code: Not reported
Amnt Released: Not reported
Contained: Not reported
Release Type: Not reported
Release VE: Not reported
Injuries: No
Public Exposure: No
Facility Evacuation: No
Police at Scene: No
Firemen at Scene: No
Contamination of: Not reported
Receiving Water: Not reported
Status at Spill: Not reported
NJ Spill Date: Not reported
NJ Spill Time: Not reported
NJ Spill Name: Not reported
NJ Spill Title: Not reported
NJ Spill Phone: Not reported
Other Date: Not reported
Other Time: Not reported
Other Name: Not reported
Other Title: Not reported
Other Telephone: Not reported
Public Evacuation: No
Assistance Requested: Not reported
Wind Direction/Speed: Not reported
Local Municipality Notified: Not reported
Local Municipality Name: Not reported
Local Municipality Title: Not reported
Local Municipality Telephone: Not reported
Local Municipality Date: Not reported
Local Municipality Time: Not reported
Incident Description: Not reported
Incident Name: Not reported
Incident Referred To: Not reported
Incident Region: Not reported
Incident Telephone: Not reported
Incident Date: Not reported
Incident time: Not reported
Incident ITM: Not reported
Comments: Not reported
Date A310 Letter Printed: Not reported
Date Local Authority Was Notified: Not reported
Date Updated: Not reported
Date Report Faxed to Local Authority: Not reported
Local Authority Notification Date: Not reported
Rep Receive Date: 06/14/2006
Reporter Type: Other
Reporter Name: REDACTED
Reporter Title: REDACTED
Reporter Org: REDACTED

Map ID
Direction
Distance
Elevation

MAP FINDINGS

Site

Database(s)

EDR ID Number
EPA ID Number

(Continued)

S108258487

Reporter Address: Not reported
Reporter City,St,Zip: Not reported
Reporter County: Not reported
Incident Status: Terminated
Incident Category: Other
Incident Source: JACQUES BRAMHALL
Incident Address: 14 MELROSE PL
Incident Address 2: Not reported
Incident City,St,Zip: Montclair Twp, NJ 07042
Incident County: Essex
DEP Requested: No
Confidential: Not reported
Notify Type: Not reported
Road Closed: No
Direction: Not reported
Responsible Party: Not reported
Responsible Party Name: Not reported
Responsible Party Contact: Not reported
Responsible Party Title: Not reported
Responsible Party Phone: Not reported
Responsible Party Street: Not reported
Responsible Party County: Not reported
Responsible Party City,St,Zip: Not reported
Memo. Of Understanding: Not reported
Drill/trng Exercise: Not reported
Hazardous: Not reported

137
SSW
1/4-1/2
0.442 mi.
2336 ft.

49 MADISON AVE
MONTCLAIR TWP, NJ 07042

SHWS S113659734
NJ Release N/A

Relative:
Higher

SHWS:
Site ID: 476933
Status: Closed
Home Owner: Yes
PI Number: 601586

Actual:
239 ft.

Detail As Of April 2012:
X Coord Site: Not reported
X Coord PI: Not reported
Y Coord Site: Not reported
Y Coord PI: Not reported

NJ Release:
Facility ID: 456341
Case Number: 13-01-09-1209-39
Date Received: 01/09/2013
Nature of Incident: Not reported
Operator: Not reported
Incident Type: Underground Storage Tank
Incident Location: RESIDENCE AT
Location: Not reported
Other Location: Not reported
Contact Name: Not reported
Caller Name: Not reported
Caller Title: Not reported

Map ID
Direction
Distance
Elevation

MAP FINDINGS

Site

Database(s)

EDR ID Number
EPA ID Number

(Continued)

S113659734

Caller Address: Not reported
Caller City,St,Zip: Not reported
Caller Telephone: Not reported
Facility Type: Residential
Facility Phone: Not reported
Incident Date: 01/09/2013
Incident Time: Not reported
Substance(s): Not reported
Substance Type: Not reported
Substance Identity: Not reported
CAS Number: Not reported
A310 Letter: Not reported
TCPA Chemical: Not reported
Hazrds Material: Not reported
COMU: Not reported
Ref. Code: Not reported
Amnt Released: Not reported
Contained: Not reported
Release Type: Not reported
Release VE: Not reported
Injuries: No
Public Exposure: No
Facility Evacuation: No
Police at Scene: No
Firemen at Scene: No
Contamination of: Not reported
Receiving Water: Not reported
Status at Spill: Not reported
NJ Spill Date: Not reported
NJ Spill Time: Not reported
NJ Spill Name: Not reported
NJ Spill Title: Not reported
NJ Spill Phone: Not reported
Other Date: Not reported
Other Time: Not reported
Other Name: Not reported
Other Title: Not reported
Other Telephone: Not reported
Public Evacuation: No
Assistance Requested: Not reported
Wind Direction/Speed: Not reported
Local Municipality Notified: Not reported
Local Municipality Name: Not reported
Local Municipality Title: Not reported
Local Municipality Telephone: Not reported
Local Municipality Date: Not reported
Local Municipality Time: Not reported
Incident Description: Not reported
Incident Name: Not reported
Incident Referred To: Not reported
Incident Region: Not reported
Incident Telephone: Not reported
Incident Date: Not reported
Incident time: Not reported
Incident ITM: Not reported
Comments: Not reported
Date A310 Letter Printed: Not reported

Map ID
Direction
Distance
Elevation

MAP FINDINGS

Site

Database(s)

EDR ID Number
EPA ID Number

(Continued)

S113659734

Date Local Authority Was Notified: Not reported
Date Updated: Not reported
Date Report Faxed to Local Authority: Not reported
Local Authority Notification Date: Not reported
Rep Receive Date: 01/09/2013
Reporter Type: Other
Reporter Name: REDACTED
Reporter Title: REDACTED
Reporter Org: REDACTED
Reporter Address: Not reported
Reporter City,St,Zip: Not reported
Reporter County: Not reported
Incident Status: Terminated
Incident Category: Other
Incident Source: TAHI HUNTER
Incident Address: 49 MADISON AVE
Incident Address 2: Not reported
Incident City,St,Zip: Montclair Twp, NJ 07042
Incident County: Essex
DEP Requested: No
Confidential: Not reported
Notify Type: Not reported
Road Closed: No
Direction: Not reported
Responsible Party: Not reported
Responsible Party Name: Not reported
Responsible Party Contact: Not reported
Responsible Party Title: Not reported
Responsible Party Phone: Not reported
Responsible Party Street: Not reported
Responsible Party County: Not reported
Responsible Party City,St,Zip: Not reported
Memo. Of Understanding: Not reported
Drill/trng Exercise: Not reported
Hazardous: Not reported

138
WNW
1/4-1/2
0.444 mi.
2346 ft.

175 ORANGE ROAD
175 ORANGE RD
MONTCLAIR TWP, NJ

SHWS S112170350
NJ Release N/A

Relative:
Higher

SHWS:
Site ID: 464437
Status: Closed
Home Owner: Yes
PI Number: 586124

Actual:
291 ft.

Detail As Of April 2012:
X Coord Site: Not reported
X Coord PI: Not reported
Y Coord Site: Not reported
Y Coord PI: Not reported

NJ Release:
Facility ID: 422855
Case Number: 12-04-19-1048-05
Date Received: 04/19/2012

Map ID
Direction
Distance
Elevation

MAP FINDINGS

Site

Database(s)

EDR ID Number
EPA ID Number

175 ORANGE ROAD (Continued)

S112170350

Nature of Incident:	Not reported
Operator:	Not reported
Incident Type:	Underground Storage Tank
Incident Location:	RESIDENTIAL.
Location:	Not reported
Other Location:	Not reported
Contact Name:	Not reported
Caller Name:	Not reported
Caller Title:	Not reported
Caller Address:	Not reported
Caller City,St,Zip:	Not reported
Caller Telephone:	Not reported
Facility Type:	Residential
Facility Phone:	Not reported
Incident Date:	04/19/2012
Incident Time:	Not reported
Substance(s):	Not reported
Substance Type:	Not reported
Substance Identity:	Not reported
CAS Number:	Not reported
A310 Letter:	Not reported
TCPA Chemical:	Not reported
Hazrds Material:	Not reported
COMU:	Not reported
Ref. Code:	Not reported
Amnt Released:	Not reported
Contained:	Not reported
Release Type:	Not reported
Release VE:	Not reported
Injuries:	No
Public Exposure:	No
Facility Evacuation:	No
Police at Scene:	No
Firemen at Scene:	No
Contamination of:	Not reported
Receiving Water:	Not reported
Status at Spill:	Not reported
NJ Spill Date:	Not reported
NJ Spill Time:	Not reported
NJ Spill Name:	Not reported
NJ Spill Title:	Not reported
NJ Spill Phone:	Not reported
Other Date:	Not reported
Other Time:	Not reported
Other Name:	Not reported
Other Title:	Not reported
Other Telephone:	Not reported
Public Evacuation:	No
Assistance Requested:	Not reported
Wind Direction/Speed:	Not reported
Local Municipality Notified:	Not reported
Local Municipality Name:	Not reported
Local Municipality Title:	Not reported
Local Municipality Telephone:	Not reported
Local Municipality Date:	Not reported
Local Municipality Time:	Not reported
Incident Description:	Not reported

Map ID
Direction
Distance
Elevation

MAP FINDINGS

Site

Database(s)

EDR ID Number
EPA ID Number

175 ORANGE ROAD (Continued)

S112170350

Incident Name: Not reported
Incident Referred To: Not reported
Incident Region: Not reported
Incident Telephone: Not reported
Incident Date: Not reported
Incident time: Not reported
Incident ITM: Not reported
Comments: Not reported
Date A310 Letter Printed: Not reported
Date Local Authority Was Notified: Not reported
Date Updated: Not reported
Date Report Faxed to Local Authority: Not reported
Local Authority Notification Date: Not reported
Rep Receive Date: 04/19/2012
Reporter Type: Other
Reporter Name: REDACTED
Reporter Title: REDACTED
Reporter Org: REDACTED
Reporter Address: Not reported
Reporter City,St,Zip: Not reported
Reporter County: Not reported
Incident Status: Terminated
Incident Category: Other
Incident Source: GERALD JEETERS
Incident Address: 175 ORANGE ROAD.
Incident Address 2: Not reported
Incident City,St,Zip: Montclair Twp, NJ 07042
Incident County: Essex
DEP Requested: No
Confidential: Not reported
Notify Type: Not reported
Road Closed: No
Direction: Not reported
Responsible Party: Not reported
Responsible Party Name: Not reported
Responsible Party Contact: Not reported
Responsible Party Title: Not reported
Responsible Party Phone: Not reported
Responsible Party Street: Not reported
Responsible Party County: Not reported
Responsible Party City,St,Zip: Not reported
Memo. Of Understanding: Not reported
Drill/trng Exercise: Not reported
Hazardous: Not reported

Z139
NNW
1/4-1/2
0.447 mi.
2361 ft.

9 PROSPECT TERRACE
9 PROSPECT TER
MONTCLAIR TWP, NJ 07042

Site 4 of 4 in cluster Z

SHWS S109362266
NJ Release N/A
VCP

Relative:
Higher

SHWS:
Site ID: 478432
Status: Closed
Home Owner: Yes
PI Number: 603521

Actual:
287 ft.

Detail As Of April 2012:

Map ID
Direction
Distance
Elevation

MAP FINDINGS

Site

Database(s)

EDR ID Number
EPA ID Number

9 PROSPECT TERRACE (Continued)

S109362266

X Coord Site: Not reported
X Coord PI: Not reported
Y Coord Site: Not reported
Y Coord PI: Not reported

Site ID: 386564
Status: Closed
Home Owner: Yes
PI Number: 482803

Detail As Of April 2012:

X Coord Site: Not reported
X Coord PI: Not reported
Y Coord Site: Not reported
Y Coord PI: Not reported

NJ Release:

Facility ID: 462703
Case Number: 13-02-26-1324-01
Date Received: 02/26/2013
Nature of Incident: Not reported
Operator: Not reported
Incident Type: Underground Storage Tank
Incident Location: RESIDENCE
Location: Not reported
Other Location: Not reported
Contact Name: DAVID LILENSELD.
Caller Name: Not reported
Caller Title: Not reported
Caller Address: Not reported
Caller City,St,Zip: Not reported
Caller Telephone: Not reported
Facility Type: Residential
Facility Phone: Not reported
Incident Date: 02/26/2013
Incident Time: Not reported
Substance(s): Not reported
Substance Type: Not reported
Substance Identity: Not reported
CAS Number: Not reported
A310 Letter: Not reported
TCPA Chemical: Not reported
Hazrds Material: Not reported
COMU: Not reported
Ref. Code: Not reported
Amnt Released: Not reported
Contained: Not reported
Release Type: Not reported
Release VE: Not reported
Injuries: No
Public Exposure: No
Facility Evacuation: No
Police at Scene: No
Firemen at Scene: No
Contamination of: Not reported
Receiving Water: Not reported
Status at Spill: Not reported

Map ID
Direction
Distance
Elevation

MAP FINDINGS

Site

Database(s)

EDR ID Number
EPA ID Number

9 PROSPECT TERRACE (Continued)

S109362266

NJ Spill Date: Not reported
NJ Spill Time: Not reported
NJ Spill Name: Not reported
NJ Spill Title: Not reported
NJ Spill Phone: Not reported
Other Date: Not reported
Other Time: Not reported
Other Name: Not reported
Other Title: Not reported
Other Telephone: Not reported
Public Evacuation: No
Assistance Requested: Not reported
Wind Direction/Speed: Not reported
Local Municipality Notified: Not reported
Local Municipality Name: Not reported
Local Municipality Title: Not reported
Local Municipality Telephone: Not reported
Local Municipality Date: Not reported
Local Municipality Time: Not reported
Incident Description: Not reported
Incident Name: Not reported
Incident Referred To: Not reported
Incident Region: Not reported
Incident Telephone: Not reported
Incident Date: Not reported
Incident time: Not reported
Incident ITM: Not reported
Comments: Not reported
Date A310 Letter Printed: Not reported
Date Local Authority Was Notified: Not reported
Date Updated: Not reported
Date Report Faxed to Local Authority: Not reported
Local Authority Notification Date: Not reported
Rep Receive Date: 02/26/2013
Reporter Type: Other
Reporter Name: REDACTED
Reporter Title: REDACTED
Reporter Org: REDACTED
Reporter Address: Not reported
Reporter City,St,Zip: Not reported
Reporter County: Not reported
Incident Status: Terminated
Incident Category: Other
Incident Source: DAVID LILIENSELD
Incident Address: 9 PROSPECT AVE
Incident Address 2: Not reported
Incident City,St,Zip: Montclair Twp, NJ 07042
Incident County: Essex
DEP Requested: No
Confidential: Not reported
Notify Type: Not reported
Road Closed: No
Direction: Not reported
Responsible Party: Not reported
Responsible Party Name: Not reported
Responsible Party Contact: Not reported
Responsible Party Title: Not reported

Map ID
Direction
Distance
Elevation

MAP FINDINGS

Site

Database(s)

EDR ID Number
EPA ID Number

9 PROSPECT TERRACE (Continued)

S109362266

Responsible Party Phone: Not reported
Responsible Party Street: Not reported
Responsible Party County: Not reported
Responsible Party City,St,Zip: Not reported
Memo. Of Understanding: Not reported
Drill/trng Exercise: Not reported
Hazardous: Not reported

VCP:

Incident Number: 07-06-22-0918-18
MOA Execution Date: 11/25/2008
Type Of Vcp File: CURRENT
Pi Number: 482803
Case Type(Case Type): MOA
Case Contact: Department Not reported
Case Contact Name: ANNA GREER
Case Contact: Organization Not reported
Case Contact: Address: Line1 9 PROSPECT TER
Case Contact: Address: Line2 Not reported
Case Contact: Address: Line3 Not reported
Case Contact City,St,Zip: Montclair, NJ 07042

**AC140
NNE
1/4-1/2
0.449 mi.
2370 ft.**

**AREA OF
GLENRIDGE AVE& PINE
MONTCLAIR, NJ
Site 1 of 14 in cluster AC**

**SPILLS S105344962
N/A**

**Relative:
Lower**

NJ SPILL:

Facility ID: 10110
Case Number: 97-7-25-1137-56
Notify Type: Not reported
Date Received: 07/25/1997
Location: Other
Other Location: Not reported
Incident Date: 07/25/1997
Incident Time: 1032
A310 Letter: No
Ref. Code: 001
COMU: 0713
CAS Number: Not reported
Hazardous: Not reported
Incident Location: Not reported
Facility Type: Commercial
Facility Phone: Not reported
Substance(s): GASOLINE
Substance Type: Liquid
Substance Identity: Known
TCPA Chemical: No
Hazrds Material: Yes
Amnt Released: UNK
Release VE: Not reported
Contained: No
Release Type: Continuous
Incident Desc: Spill
Status at Spill: GASOLINE IN STORM DRAIN.NUTLEY HAZMAT ON SCENE
NJ Spill Date: Not reported

**Actual:
219 ft.**

Map ID
Direction
Distance
Elevation

MAP FINDINGS

Site

Database(s)

EDR ID Number
EPA ID Number

AREA OF (Continued)

S105344962

NJ Spill Time:	Not reported
NJ Spill Name:	NJSP/OEM
NJ Spill Title:	FAX
NJ Spill Phone:	Not reported
Other Date:	Not reported
Other Time:	Not reported
Other Name:	Not reported
Other Title:	Not reported
Other Phone:	Not reported
Injuries:	No
Public Exposure:	Yes
Road Closed:	Not reported
Facility Evacuation:	No
Receiving Water:	UNK
Public Evacuation:	No
Police at Scene:	Yes
Firemen at Scene:	Yes
Contamination of:	Water
Nature of Incident:	Municipal
Wind Direction/Speed:	Not reported
Assistance Requested:	No
Memo. Of Understanding:	Not reported
Drill/trng Exercise:	Not reported
Operator:	JIMH
Contact Name:	Not reported
Caller Name:	REDACTED
Caller Title:	Not reported
Caller Address:	Not reported
Caller City,St,Zip:	Not reported
Caller Phone:	Not reported
Responsible Party:	UnKnown
Responsible Party Name:	Not reported
Responsible Party Contact:	Not reported
Responsible Party Title:	Not reported
Responsible Party Telephone:	Not reported
Responsible Party Street:	Not reported
Responsible Party Municipality:	Not reported
Responsible Party State:	Not reported
Responsible Party Zip:	Not reported
Responsible City,St,Zip:	Not reported
Responsible Party County:	Not reported
Local Municipality:	Not reported
Local Municipality Name:	Not reported
Local Municipality Title:	Not reported
Local Municipality Phone:	Not reported
Local Municipality Date:	Not reported
Local Municipality Time:	Not reported
Incident Name:	C.GIBBONS
Incident Referred To:	DRPSR
Incident Region:	ER1
Incident Phone:	Office
Incident Date:	07/25/1997
Incident Name:	Not reported
Incident Referred To:	DFG
Incident Region:	HQ1
Incident Phone:	Not reported
Incident Date:	1997-07-25 00:00:00

Map ID
Direction
Distance
Elevation

MAP FINDINGS

Site

Database(s)

EDR ID Number
EPA ID Number

AREA OF (Continued)

S105344962

Comments: Not reported
Date A310 Letter Printed: Not reported
Date Local Authority Was Notified: Not reported
Date Update: Not reported
Date Report Faxed to Local Authority: Not reported
Local Authority Notification Date: Not reported
Reporter Name: Not reported
Reporter Type: Not reported
Rep Received Date: Not reported
Reporter Title: Not reported
Reporter Orgzn: Not reported
Reporter Address: Not reported
Reporter City,St,Zip: Not reported
Reporter County: Not reported
Incident Type: Not reported
Incident Status: Not reported
Incident Category: Not reported
Incident Source: Not reported
Incident Address: Not reported
Incident Address 2: Not reported
Incident City,St,Zip: Not reported
Incident County: Not reported
DEP Requested: Not reported
Confidential: Not reported

AC141
NNE
1/4-1/2
0.449 mi.
2370 ft.

VACANT LOT
PINE ST & GLEN RIDGE AVE
MONTCLAIR, NJ 07042
Site 2 of 14 in cluster AC

VCP S106763545
N/A

Relative:
Lower

VCP:
Incident Number: 00-12-12-1523-04
MOA Execution Date: 04/24/2001
Type Of Vcp File: HISTORICAL
Pi Number: Not reported
Case Type(Case Type): Not reported
Case Contact: Department Not reported
Case Contact Name: Not reported
Case Contact: Organization Township of Montclair
Case Contact: Address: Line1 Not reported
Case Contact: Address: Line2 Not reported
Case Contact: Address: Line3 Not reported
Case Contact City,St,Zip: Not reported

Actual:
219 ft.

AC142
NNE
1/4-1/2
0.449 mi.
2370 ft.

TONY'S BROOK
PINE ST. & GLENRIDGE
MONTCLAIR, NJ
Site 3 of 14 in cluster AC

SPILLS S107049492
N/A

Relative:
Lower

NJ SPILL:
Facility ID: 7322
Case Number: 88-08-23-1837
Notify Type: Not reported
Date Received: 08/23/1988

Actual:
219 ft.

Map ID
Direction
Distance
Elevation

MAP FINDINGS

Site

Database(s)

EDR ID Number
EPA ID Number

TONY'S BROOK (Continued)

S107049492

Location: Other
Other Location: Not reported
Incident Date: 08/23/1988
Incident Time: 1650
A310 Letter: Not reported
Ref. Code: 001
COMU: 0713
CAS Number: Not reported
Hazardous: Not reported
Incident Location: Not reported
Facility Type: Residential
Facility Phone: Not reported
Substance(s): GASOLINE OIL, GASOLINE
Substance Type: Liquid
Substance Identity: Suspected
TCPA Chemical: No
Hazrds Material: Yes
Amnt Released: Not reported
Release VE: Not reported
Contained: No
Release Type: Not reported
Incident Desc: SPILL
Status at Spill: Not reported
NJ Spill Date: 1988-08-23 00:00:00
NJ Spill Time: Not reported
NJ Spill Name: Not reported
NJ Spill Title: OEM
NJ Spill Phone: Not reported
Other Date: Not reported
Other Time: Not reported
Other Name: Not reported
Other Title: Not reported
Other Phone: Not reported
Injuries: No
Public Exposure: No
Road Closed: Not reported
Facility Evacuation: No
Receiving Water: TONY'S BROOK
Public Evacuation: No
Police at Scene: No
Firemen at Scene: Yes
Contamination of: Not reported
Nature of Incident: Not reported
Wind Direction/Speed: 0
Assistance Requested: Unknown
Memo. Of Understanding: Not reported
Drill/trng Exercise: Not reported
Operator: JOEG
Contact Name: Not reported
Caller Name: REDACTED
Caller Title: Not reported
Caller Address: Not reported
Caller City,St,Zip: Not reported
Caller Phone: Not reported
Responsible Party: Unknown
Responsible Party Name: Not reported
Responsible Party Contact: Not reported

Map ID
Direction
Distance
Elevation

MAP FINDINGS

Site

Database(s)

EDR ID Number
EPA ID Number

TONY'S BROOK (Continued)

S107049492

Responsible Party Title:	Not reported
Responsible Party Telephone:	Not reported
Responsible Party Street:	Not reported
Responsible Party Municipality:	Not reported
Responsible Party State:	Not reported
Responsible Party Zip:	Not reported
Responsible City,St,Zip:	Not reported
Responsible Party County:	Not reported
Local Municipality:	Not reported
Local Municipality Name:	Not reported
Local Municipality Title:	Not reported
Local Municipality Phone:	Not reported
Local Municipality Date:	Not reported
Local Municipality Time:	Not reported
Incident Name:	JANICEK
Incident Referred To:	DEQ
Incident Region:	ER1
Incident Phone:	HOME
Incident Date:	08/23/1988
Incident Name:	Not reported
Incident Referred To:	DEQ
Incident Region:	HQ1
Incident Phone:	Not reported
Incident Date:	Not reported
Comments:	Not reported
Date A310 Letter Printed:	Not reported
Date Local Authority Was Notified:	Not reported
Date Update:	Not reported
Date Report Faxed to Local Authority:	Not reported
Local Authority Notification Date:	Not reported
Reporter Name:	Not reported
Reporter Type:	Not reported
Rep Received Date:	Not reported
Reporter Title:	Not reported
Reporter Orgzn:	Not reported
Reporter Address:	Not reported
Reporter City,St,Zip:	Not reported
Reporter County:	Not reported
Incident Type:	Not reported
Incident Status:	Not reported
Incident Category:	Not reported
Incident Source:	Not reported
Incident Address:	Not reported
Incident Address 2:	Not reported
Incident City,St,Zip:	Not reported
Incident County:	Not reported
DEP Requested:	Not reported
Confidential:	Not reported

Map ID
Direction
Distance
Elevation

MAP FINDINGS

Site

Database(s)

EDR ID Number
EPA ID Number

AC143
NNE
1/4-1/2
0.449 mi.
2370 ft.

TONY'S BROOK
PINE ST & GLENRIDGE
MONTCLAIR, NJ
Site 4 of 14 in cluster AC

SPILLS S107049673
N/A

Relative:
Lower

NJ SPILL:

Actual:
219 ft.

Facility ID: 7917
Case Number: 88-09-08-1936
Notify Type: Not reported
Date Received: 09/08/1988
Location: Other
Other Location: Not reported
Incident Date: 09/08/1988
Incident Time: 1920
A310 Letter: Not reported
Ref. Code: 001
COMU: 0713
CAS Number: Not reported
Hazardous: Not reported
Incident Location: Not reported
Facility Type: Residential
Facility Phone: N/A
Substance(s): PETROLEUM PRODUCT
Substance Type: Liquid
Substance Identity: Unknown
TCPA Chemical: Not reported
Hazrds Material: Yes
Amnt Released: N/A UNK
Release VE: Not reported
Contained: No
Release Type: Not reported
Incident Desc: SPILL
Status at Spill: Not reported
NJ Spill Date: 1988-09-08 00:00:00
NJ Spill Time: Not reported
NJ Spill Name: Not reported
NJ Spill Title: OEM
NJ Spill Phone: TELEX
Other Date: Not reported
Other Time: Not reported
Other Name: Not reported
Other Title: Not reported
Other Phone: Not reported
Injuries: No
Public Exposure: No
Road Closed: Not reported
Facility Evacuation: No
Receiving Water: TONY'S BROOK
Public Evacuation: No
Police at Scene: No
Firemen at Scene: Yes
Contamination of: Not reported
Nature of Incident: Not reported
Wind Direction/Speed: 0
Assistance Requested: Yes
Memo. Of Understanding: Not reported
Drill/trng Exercise: Not reported
Operator: ANTHONY

Map ID
Direction
Distance
Elevation

MAP FINDINGS

Site

Database(s)

EDR ID Number
EPA ID Number

TONY'S BROOK (Continued)

S107049673

Contact Name:	Not reported
Caller Name:	REDACTED
Caller Title:	Not reported
Caller Address:	Not reported
Caller City,St,Zip:	Not reported
Caller Phone:	Not reported
Responsible Party:	Unknown
Responsible Party Name:	Not reported
Responsible Party Contact:	Not reported
Responsible Party Title:	Not reported
Responsible Party Telephone:	Not reported
Responsible Party Street:	Not reported
Responsible Party Municipality:	Not reported
Responsible Party State:	Not reported
Responsible Party Zip:	Not reported
Responsible City,St,Zip:	Not reported
Responsible Party County:	Not reported
Local Municipality:	Not reported
Local Municipality Name:	Not reported
Local Municipality Title:	CONTACTED T.D.
Local Municipality Phone:	Not reported
Local Municipality Date:	09/08/1988
Local Municipality Time:	Not reported
Incident Name:	JOE HOYLE
Incident Referred To:	DEQ
Incident Region:	ER1
Incident Phone:	PAGER
Incident Date:	09/08/1988
Incident Name:	Not reported
Incident Referred To:	DEQ
Incident Region:	HQ1
Incident Phone:	Not reported
Incident Date:	Not reported
Comments:	Not reported
Date A310 Letter Printed:	Not reported
Date Local Authority Was Notified:	Not reported
Date Update:	Not reported
Date Report Faxed to Local Authority:	Not reported
Local Authority Notification Date:	Not reported
Reporter Name:	Not reported
Reporter Type:	Not reported
Rep Received Date:	Not reported
Reporter Title:	Not reported
Reporter Orgzn:	Not reported
Reporter Address:	Not reported
Reporter City,St,Zip:	Not reported
Reporter County:	Not reported
Incident Type:	Not reported
Incident Status:	Not reported
Incident Category:	Not reported
Incident Source:	Not reported
Incident Address:	Not reported
Incident Address 2:	Not reported
Incident City,St,Zip:	Not reported
Incident County:	Not reported
DEP Requested:	Not reported
Confidential:	Not reported

Map ID
Direction
Distance
Elevation

MAP FINDINGS

Site

Database(s)

EDR ID Number
EPA ID Number

AC144
NNE
1/4-1/2
0.449 mi.
2370 ft.

IN STORMDRAIN
PINE ST/GLENRIDGE
MONTCLAIR, NJ
Site 5 of 14 in cluster AC

SPILLS S102228188
N/A

Relative:
Lower

NJ SPILL:

Actual:
219 ft.

Facility ID: 10854
Case Number: 96-7-9-0056-22
Notify Type: Not reported
Date Received: 07/09/1996
Location: Other
Other Location: Not reported
Incident Date: 07/09/1996
Incident Time: 1855
A310 Letter: No
Ref. Code: 101
COMU: 0713
CAS Number: Not reported
Hazardous: Not reported
Incident Location: Not reported
Facility Type: Residential
Facility Phone: Not reported
Substance(s): GASOLINE
Substance Type: Liquid
Substance Identity: Known
TCPA Chemical: No
Hazrds Material: Yes
Amnt Released: UNK
Release VE: Not reported
Contained: No
Release Type: Continuous
Incident Desc: Spill
Status at Spill: UNKNOWN AMOUNT INTO STORMDRAIN. FD NOW FLUSHING SYSTEM OUT. SOURCE IS UNKNOWN.
NJ Spill Date: 1996-07-09 00:00:00
NJ Spill Time: Not reported
NJ Spill Name: OEM
NJ Spill Title: FAXED
NJ Spill Phone: 609-882-2000
Other Date: Not reported
Other Time: Not reported
Other Name: Not reported
Other Title: Not reported
Other Phone: Not reported
Injuries: No
Public Exposure: No
Road Closed: Not reported
Facility Evacuation: No
Receiving Water: TONEY'S BROOK
Public Evacuation: No
Police at Scene: Yes
Firemen at Scene: Yes
Contamination of: Land,Water
Nature of Incident: Municipal
Wind Direction/Speed: Not reported
Assistance Requested: No
Memo. Of Understanding: Not reported
Drill/trng Exercise: Not reported

Map ID
Direction
Distance
Elevation

MAP FINDINGS

Site

Database(s)

EDR ID Number
EPA ID Number

IN STORMDRAIN (Continued)

S102228188

Operator:	STIVE
Contact Name:	Not reported
Caller Name:	REDACTED
Caller Title:	Not reported
Caller Address:	Not reported
Caller City,St,Zip:	Not reported
Caller Phone:	Not reported
Responsible Party:	UnKnown
Responsible Party Name:	UNK
Responsible Party Contact:	Not reported
Responsible Party Title:	Not reported
Responsible Party Telephone:	Not reported
Responsible Party Street:	Not reported
Responsible Party Municipality:	Not reported
Responsible Party State:	Not reported
Responsible Party Zip:	Not reported
Responsible City,St,Zip:	Not reported
Responsible Party County:	Not reported
Local Municipality:	Not reported
Local Municipality Name:	Not reported
Local Municipality Title:	Not reported
Local Municipality Phone:	Not reported
Local Municipality Date:	Not reported
Local Municipality Time:	Not reported
Incident Name:	Not reported
Incident Referred To:	DRPSR
Incident Region:	BFO-CAS
Incident Phone:	Not reported
Incident Date:	07/09/1996
Incident Name:	Not reported
Incident Referred To:	DFG
Incident Region:	HQ1
Incident Phone:	Not reported
Incident Date:	1996-07-09 00:00:00
Comments:	Not reported
Date A310 Letter Printed:	Not reported
Date Local Authority Was Notified:	Not reported
Date Update:	Not reported
Date Report Faxed to Local Authority:	Not reported
Local Authority Notification Date:	Not reported
Reporter Name:	Not reported
Reporter Type:	Not reported
Rep Received Date:	Not reported
Reporter Title:	Not reported
Reporter Orgzn:	Not reported
Reporter Address:	Not reported
Reporter City,St,Zip:	Not reported
Reporter County:	Not reported
Incident Type:	Not reported
Incident Status:	Not reported
Incident Category:	Not reported
Incident Source:	Not reported
Incident Address:	Not reported
Incident Address 2:	Not reported
Incident City,St,Zip:	Not reported
Incident County:	Not reported
DEP Requested:	Not reported

Map ID
Direction
Distance
Elevation

MAP FINDINGS

Site

Database(s)

EDR ID Number
EPA ID Number

IN STORMDRAIN (Continued)

S102228188

Confidential: Not reported

**AC145
NNE
1/4-1/2
0.449 mi.
2370 ft.**

**IN THE AREA OF
PINE ST/GLENRIDGE
MONTCLAIR, NJ**

**NJ Release S112096477
N/A**

Site 6 of 14 in cluster AC

**Relative:
Lower**

NJ Release:

**Actual:
219 ft.**

Facility ID: 10853
Case Number: 96-7-8-2322-41
Date Received: 07/08/1996
Nature of Incident: Municipal
Operator: STIVE
Incident Type: Not reported
Incident Location: Not reported
Location: Other
Other Location: Not reported
Contact Name: Not reported
Caller Name: REDACTED
Caller Title: Not reported
Caller Address: Not reported
Caller City,St,Zip: Not reported
Caller Telephone: Not reported
Facility Type: Residential
Facility Phone: Not reported
Incident Date: 07/08/1996
Incident Time: 1855
Substance(s): ODORS
Substance Type: Gas
Substance Identity: Known
CAS Number: Not reported
A310 Letter: No
TCPA Chemical: No
Hazrds Material: No
COMU: 0713
Ref. Code: 003
Amnt Released: UNK
Contained: No
Release Type: Continuous
Release VE: Not reported
Injuries: No
Public Exposure: No
Facility Evacuation: No
Police at Scene: No
Firemen at Scene: Yes
Contamination of: Air
Receiving Water: Not reported
Status at Spill: FD RECIEVING COMPLAINTS OF STRONG GASOLINE ODORS.
NJ Spill Date: Not reported
NJ Spill Time: Not reported
NJ Spill Name: Not reported
NJ Spill Title: Not reported
NJ Spill Phone: Not reported
Other Date: Not reported
Other Time: Not reported
Other Name: Not reported
Other Title: Not reported

Map ID
Direction
Distance
Elevation

MAP FINDINGS

Site

Database(s)

EDR ID Number
EPA ID Number

IN THE AREA OF (Continued)

S112096477

Other Telephone:	Not reported
Public Evacuation:	No
Assistance Requested:	No
Wind Direction/Speed:	Not reported
Local Municipality Notified:	Not reported
Local Municipality Name:	Not reported
Local Municipality Title:	Not reported
Local Municipality Telephone:	Not reported
Local Municipality Date:	Not reported
Local Municipality Time:	Not reported
Incident Description:	Odors
Incident Name:	Not reported
Incident Referred To:	OEP-AIR
Incident Region:	Metro
Incident Telephone:	Not reported
Incident Date:	07/08/1996
Incident time:	Not reported
Incident ITM:	B
Comments:	Not reported
Date A310 Letter Printed:	1996-07-08 00:00:00
Date Local Authority Was Notified:	Not reported
Date Updated:	Not reported
Date Report Faxed to Local Authority:	1996-07-08 00:00:00
Local Authority Notification Date:	Not reported
Rep Receive Date:	Not reported
Reporter Type:	Not reported
Reporter Name:	Not reported
Reporter Title:	Not reported
Reporter Org:	Not reported
Reporter Address:	Not reported
Reporter City,St,Zip:	Not reported
Reporter County:	Not reported
Incident Status:	Not reported
Incident Category:	Not reported
Incident Source:	Not reported
Incident Address:	Not reported
Incident Address 2:	Not reported
Incident City,St,Zip:	Not reported
Incident County:	Not reported
DEP Requested:	Not reported
Confidential:	Not reported
Notify Type:	Not reported
Road Closed:	Not reported
Direction:	Not reported
Responsible Party:	UnKnown
Responsible Party Name:	UNK
Responsible Party Contact:	Not reported
Responsible Party Title:	Not reported
Responsible Party Phone:	Not reported
Responsible Party Street:	Not reported
Responsible Party County:	Not reported
Responsible Party City,St,Zip:	Not reported
Memo. Of Understanding:	Not reported
Drill/trng Exercise:	Not reported
Hazardous:	Not reported

Map ID
Direction
Distance
Elevation

MAP FINDINGS

Site

Database(s)

EDR ID Number
EPA ID Number

AC146
NNE
1/4-1/2
0.449 mi.
2370 ft.

VACANT LOT
PINE ST/GLEN RIDGE AVE
MONTCLAIR, NJ

SPILLS S104863713
N/A

Site 7 of 14 in cluster AC

Relative:
Lower

NJ SPILL:

Actual:
219 ft.

Facility ID: 71992
Case Number: 00-12-12-1523-04
Notify Type: Other
Date Received: 12/12/2000
Location: Other
Other Location: Not reported
Incident Date: 12/12/2000
Incident Time: 1500
A310 Letter: True
Ref. Code: 101
COMU: 0713
CAS Number: Not reported
Hazardous: No
Incident Location: Not reported
Facility Type: Commercial
Facility Phone: Not reported
Substance(s): Not reported
Substance Type: Not reported
Substance Identity: Not reported
TCPA Chemical: Not reported
Hazrds Material: Not reported
Amnt Released: Not reported
Release VE: Not reported
Contained: Not reported
Release Type: Not reported
Incident Desc: Not reported
Status at Spill: Information REDACTED due to data corruption causing status reporting errors
NJ Spill Date: Not reported
NJ Spill Time: Not reported
NJ Spill Name: Not reported
NJ Spill Title: Not reported
NJ Spill Phone: Not reported
Other Date: Not reported
Other Time: Not reported
Other Name: Not reported
Other Title: Not reported
Other Phone: Not reported
Injuries: No
Public Exposure: No
Road Closed: No
Facility Evacuation: No
Receiving Water: Not reported
Public Evacuation: No
Police at Scene: No
Firemen at Scene: No
Contamination of: Land
Nature of Incident: Not reported
Wind Direction/Speed: 0
Assistance Requested: No
Memo. Of Understanding: No
Drill/trng Exercise: No

Map ID
Direction
Distance
Elevation

MAP FINDINGS

Site

Database(s)

EDR ID Number
EPA ID Number

VACANT LOT (Continued)

S104863713

Operator: PAT
Contact Name: Not reported
Caller Name: REDACTED
Caller Title: Not reported
Caller Address: Not reported
Caller City,St,Zip: Not reported
Caller Phone: Not reported
Responsible Party: Known
Responsible Party Name: MONTCLAIR TWP
Responsible Party Contact: KAREN KADUS
Responsible Party Title: Not reported
Responsible Party Telephone: 973-509-4953
Responsible Party Street: 205 CLAIREMONT AVE
Responsible Party Municipality: MONTCLAIR
Responsible Party State: NJ
Responsible Party Zip: 07042
Responsible City,St,Zip: MONTCLAIR, NJ
Responsible Party County: ESSEX
Local Municipality: No
Local Municipality Name: Not reported
Local Municipality Title: Not reported
Local Municipality Phone: Not reported
Local Municipality Date: Not reported
Local Municipality Time: Not reported
Incident Name: Not reported
Incident Referred To: Not reported
Incident Region: Not reported
Incident Phone: Not reported
Incident Date: Not reported
Comments: Not reported
Date A310 Letter Printed: Not reported
Date Local Authority Was Notified: Not reported
Date Update: Not reported
Date Report Faxed to Local Authority: Not reported
Local Authority Notification Date: Not reported
Reporter Name: Not reported
Reporter Type: Not reported
Rep Received Date: Not reported
Reporter Title: Not reported
Reporter Orgzn: Not reported
Reporter Address: Not reported
Reporter City,St,Zip: Not reported
Reporter County: Not reported
Incident Type: Not reported
Incident Status: Not reported
Incident Category: Not reported
Incident Source: Not reported
Incident Address: Not reported
Incident Address 2: Not reported
Incident City,St,Zip: Not reported
Incident County: Not reported
DEP Requested: Not reported
Confidential: Not reported

MAP FINDINGS

Map ID
Direction
Distance
Elevation

Site

Database(s)

EDR ID Number
EPA ID Number

AB147 **17 MELROSE PLACE**
WNW **17 MELROSE PL**
1/4-1/2 **MONTCLAIR TWP, NJ 07042**
0.450 mi.
2374 ft.

SHWS **1010487602**
NJEMS **N/A**

Site 3 of 5 in cluster AB

**Relative:
Higher**

SHWS:
Site ID: 83070
Status: Closed
Home Owner: No
PI Number: G000031097

**Actual:
283 ft.**

Detail As Of April 2012:
X Coord Site: Not reported
X Coord PI: Not reported
Y Coord Site: Not reported
Y Coord PI: Not reported

NJEMS:
Site Id: 83070
Municipality: MONTCLAIR TWP
Municipality Name From Spatial Overlay: MONTCLAIR TWP
GNIS Civil Code For Municipality: 1729720
Municipal Code (NJ-1040): 0713
X Coord: 569149
Y Coord: 718552
Coord System: NJ STATE PLANE (NAD83) - USFEET
Coord Type: Approx. Addr. Match
Coord Orign: DEP-GIS
State Standard Numeric Code From Spatial Overlay: 0713
Unique Feature Number For Municipality From Spatial Overlay: Not reported
Eleven Digit Hydrologic Unit Code From Spatial Overlay): 02030103150
Fourteen Digit Hydrologic Unit Code From Spatial Overlay: 02030103150020
Watershed Management Area Number From Spatial Overlay: 04
Watershed Management Area Name From Spatial Overlay): Lower Passaic and Saddle
Water Region Code From Spatial Overlay: 1
Water Region Name From Spatial Overlay: Northeast
Sub Watershed Name From Overlay: Second River
Watershed Name From Spatial Overlay: Passaic River Lower (Nwk Bay to Saddle)

AB148 **KAREN BERMAN RESIDENCE**
WNW **17 MELROSE PLACE**
1/4-1/2 **MONTCLAIR, NJ**
0.450 mi.
2374 ft.

NJ Release **S102613023**
N/A

Site 4 of 5 in cluster AB

**Relative:
Higher**

NJ Release:
Facility ID: 3056
Case Number: 97-3-13-1100-39
Date Received: 03/13/1997
Nature of Incident: Facility
Operator: ROB
Incident Type: Not reported
Incident Location: Not reported
Location: Other
Other Location: Not reported
Contact Name: Not reported
Caller Name: REDACTED
Caller Title: Not reported
Caller Address: Not reported

**Actual:
283 ft.**

Map ID
Direction
Distance
Elevation

MAP FINDINGS

Site

Database(s)

EDR ID Number
EPA ID Number

KAREN BERMAN RESIDENCE (Continued)

S102613023

Caller City,St,Zip: Not reported
Caller Telephone: Not reported
Facility Type: Residential
Facility Phone: 201-783-6757
Incident Date: 03/13/1997
Incident Time: 1030
Substance(s): OIL HEATING #2
Substance Type: Liquid
Substance Identity: Known
CAS Number: Not reported
A310 Letter: Yes
TCPA Chemical: No
Hazrds Material: Yes
COMU: 0713
Ref. Code: 101
Amnt Released: UNKNOWN
Contained: Yes
Release Type: Terminated
Release VE: Not reported
Injuries: No
Public Exposure: No
Facility Evacuation: No
Police at Scene: No
Firemen at Scene: No
Contamination of: Land
Receiving Water: Not reported
Status at Spill: 1/550 GAL UST REMOVED. SOIL CONTAMINATION FOUND. CLEANUP IN PROGRESS BY CONTRACTOR.
NJ Spill Date: Not reported
NJ Spill Time: Not reported
NJ Spill Name: Not reported
NJ Spill Title: Not reported
NJ Spill Phone: Not reported
Other Date: Not reported
Other Time: Not reported
Other Name: Not reported
Other Title: Not reported
Other Telephone: Not reported
Public Evacuation: No
Assistance Requested: No
Wind Direction/Speed: Not reported
Local Municipality Notified: Not reported
Local Municipality Name: MONTCLAIR TOWN TWP
Local Municipality Title: OPR. #8950
Local Municipality Telephone: 201-744-1234
Local Municipality Date: 03/13/1997
Local Municipality Time: 1103
Incident Description: U.S.T.,Soil Contamination
Incident Name: Not reported
Incident Referred To: DRPSR
Incident Region: BFO-CAS
Incident Telephone: Not reported
Incident Date: 03/13/1997
Incident time: Not reported
Incident ITM: B
Comments: Not reported
Date A310 Letter Printed: Not reported

Map ID
Direction
Distance
Elevation

MAP FINDINGS

Site

Database(s)

EDR ID Number
EPA ID Number

KAREN BERMAN RESIDENCE (Continued)

S102613023

Date Local Authority Was Notified: Not reported
Date Updated: Not reported
Date Report Faxed to Local Authority: Not reported
Local Authority Notification Date: Not reported
Rep Receive Date: Not reported
Reporter Type: Not reported
Reporter Name: Not reported
Reporter Title: Not reported
Reporter Org: Not reported
Reporter Address: Not reported
Reporter City,St,Zip: Not reported
Reporter County: Not reported
Incident Status: Not reported
Incident Category: Not reported
Incident Source: Not reported
Incident Address: Not reported
Incident Address 2: Not reported
Incident City,St,Zip: Not reported
Incident County: Not reported
DEP Requested: Not reported
Confidential: Not reported
Notify Type: Not reported
Road Closed: Not reported
Direction: Not reported
Responsible Party: Known
Responsible Party Name: Not reported
Responsible Party Contact: KAREN BERMAN
Responsible Party Title: OWNER
Responsible Party Phone: 201-783-6757
Responsible Party Street: 17 MELROSE PLACE
Responsible Party County: ESSEX
Responsible Party City,St,Zip: MONTCLAIR, NJ
Memo. Of Understanding: Not reported
Drill/trng Exercise: Not reported
Hazardous: Not reported

AB149 17 MELROSE PLACE
WNW 17 MELROSE PL
1/4-1/2 MONTCLAIR, NJ 07042
0.450 mi.
2374 ft. Site 5 of 5 in cluster AB

VCP 1007040317
N/A

Relative:
Higher

VCP:

Actual:
283 ft.

Incident Number: 97-03-13-1100-39
MOA Execution Date: 05/07/1997
Type Of Vcp File: HISTORICAL
Pi Number: Not reported
Case Type(Case Type): Not reported
Case Contact: Department Not reported
Case Contact Name: Not reported
Case Contact: Organization Karen & Douglas Berman
Case Contact: Address: Line1 Not reported
Case Contact: Address: Line2 Not reported
Case Contact: Address: Line3 Not reported
Case Contact City,St,Zip: Not reported

Map ID
Direction
Distance
Elevation

MAP FINDINGS

Site

Database(s)

EDR ID Number
EPA ID Number

AC150
NNE
1/4-1/2
0.450 mi.
2377 ft.

80 GLEN RIDGE AVE
MONTCLAIR TWP, NJ 07042

Site 8 of 14 in cluster AC

SPILLS S116200336
N/A

Relative:
Lower

NJ SPILL:

Actual:
221 ft.

Facility ID: 294235
Case Number: 08-10-30-1139-09
Notify Type: Not reported
Date Received: 10/30/2008
Location: Not reported
Other Location: Not reported
Incident Date: 10/30/2008
Incident Time: Not reported
A310 Letter: Not reported
Ref. Code: Not reported
COMU: Not reported
CAS Number: Not reported
Hazardous: Not reported
Incident Location: MATHEW CARTER APARTMENTS
Facility Type: Residential
Facility Phone: Not reported
Substance(s): Not reported
Substance Type: Not reported
Substance Identity: Not reported
TCPA Chemical: Not reported
Hazrds Material: Not reported
Amnt Released: Not reported
Release VE: Not reported
Contained: Not reported
Release Type: Not reported
Incident Desc: Not reported
Status at Spill: Not reported
NJ Spill Date: Not reported
NJ Spill Time: Not reported
NJ Spill Name: Not reported
NJ Spill Title: Not reported
NJ Spill Phone: Not reported
Other Date: Not reported
Other Time: Not reported
Other Name: Not reported
Other Title: Not reported
Other Phone: Not reported
Injuries: No
Public Exposure: No
Road Closed: No
Facility Evacuation: No
Receiving Water: Not reported
Public Evacuation: No
Police at Scene: No
Firemen at Scene: No
Contamination of: Not reported
Nature of Incident: Not reported
Wind Direction/Speed: Not reported
Assistance Requested: Not reported
Memo. Of Understanding: Not reported
Drill/trng Exercise: Not reported
Operator: Not reported

Map ID
Direction
Distance
Elevation

MAP FINDINGS

Site

Database(s)

EDR ID Number
EPA ID Number

(Continued)

S116200336

Contact Name: BOB FENTZLAFF
Caller Name: Not reported
Caller Title: Not reported
Caller Address: Not reported
Caller City,St,Zip: Not reported
Caller Phone: Not reported
Responsible Party: Not reported
Responsible Party Name: Not reported
Responsible Party Contact: Not reported
Responsible Party Title: Not reported
Responsible Party Telephone: Not reported
Responsible Party Street: Not reported
Responsible Party Municipality: Not reported
Responsible Party State: Not reported
Responsible Party Zip: Not reported
Responsible City,St,Zip: Not reported
Responsible Party County: Not reported
Local Municipality: Not reported
Local Municipality Name: Not reported
Local Municipality Title: Not reported
Local Municipality Phone: Not reported
Local Municipality Date: Not reported
Local Municipality Time: Not reported
Incident Name: Not reported
Incident Referred To: Not reported
Incident Region: Not reported
Incident Phone: Not reported
Incident Date: Not reported
Comments: Not reported
Date A310 Letter Printed: Not reported
Date Local Authority Was Notified: Not reported
Date Update: Not reported
Date Report Faxed to Local Authority: Not reported
Local Authority Notification Date: Not reported
Reporter Name: REDACTED
Reporter Type: Other
Rep Received Date: 10/30/2008
Reporter Title: REDACTED
Reporter Orgzn: REDATED
Reporter Address: Not reported
Reporter City,St,Zip: Not reported
Reporter County: Not reported
Incident Type: Spill
Incident Status: Terminated
Incident Category: Other
Incident Source: MITCHELL SUPREME FUEL
Incident Address: 532 FREEMAN ST
Incident Address 2: Not reported
Incident City,St,Zip: Orange City Twp, NJ 07050
Incident County: Essex
DEP Requested: No
Confidential: Not reported

Map ID
Direction
Distance
Elevation

MAP FINDINGS

Site

Database(s)

EDR ID Number
EPA ID Number

151
NE
1/4-1/2
0.451 mi.
2379 ft.

MARSELLIS WARNER CORP
10 BALDWIN ST
MONTCLAIR TWP, NJ 07044

HIST LUST **U000359116**
UST **N/A**

Relative:
Lower

LUST HIST:

Case ID: Not reported
Lead Program Assigned: Bureau of Field Operations - Initial Notice Section
Facility Status: Site Issued Letter of No Further Action for Area(s) Of Concern
UST ID: 0088329
TMS Number: N98-0110
Remedial Level: Site has 1 area of concern with 1 media of concern.
Case Manager: Hasmukh Patel
Facility Phone: (609) 633-0735
No Further Action: 6/19/1998 0:00:00
RAW Approved: Not reported
CEA: Not reported
Date CEA Lifted: Not reported
Dead Notice: Not reported

Actual:
223 ft.

UST:

Facility ID: 008832
Owner Name: Not Identified Not Identified
Organization: MARSELLIS WARNER CORP
Contact Type(UST Reg): Facility Operator
Contact Address (UST Reg): 10 BALDWIN ST
Contact Address 2 (UST Reg): Not reported
Contact City,St,Zip (UST Reg): Montclair, NJ 07044
Owner Name: P S ARMSTERDAM
Organization: MARSELLIS WARNER CORP
Contact Type(UST Reg): Tank Owner
Contact Address (UST Reg): ATTN: PS AMSTEIDAN
Contact Address 2 (UST Reg): PO BOX 149/10 BALDWIN ST
Contact City,St,Zip (UST Reg): Montclair, NJ 07042

Tanks:

Tank Id: TANK-1
Tank Number: 0001
Tank Status: Removed
Tank Status Date: 04/23/1998
Install Date: 01/01/1972
Tank Contents: Heating Oil (No. 2)
Tank Size: 3000
Tank Compliance: No
Overfill: No
Compliance Monitoring?: No
Overfill Protection: No
Spill Containment: No
Tank Wellhead Protection: Not reported
Tankpipe Tank / Pipe: Pipe
Tankpipe Construction Type: Other
Tankpipe Tank / Pipe: Tank
Tankpipe Construction Type: CONVERSION (NON-NULLABLE)

Tank Monitor Data:

Monitor Tank / Pipe: Pipe
Monitor Type: None

Map ID
Direction
Distance
Elevation

MAP FINDINGS

Site

Database(s)

EDR ID Number
EPA ID Number

MARSELLIS WARNER CORP (Continued)

U000359116

Monitor Tank / Pipe: Tank
Monitor Type: None

AD152
WNW
1/4-1/2
0.451 mi.
2380 ft.

106 GATES AVE.
MONTCLAIR TWP, NJ 07042

Site 1 of 2 in cluster AD

NJ Release S110513400
N/A

Relative:
Higher

NJ Release:
Facility ID: 339421
Case Number: 10-01-27-1207-31
Date Received: 01/27/2010
Nature of Incident: Not reported
Operator: Not reported
Incident Type: Underground Storage Tank
Incident Location: RES.
Location: Not reported
Other Location: Not reported
Contact Name: Not reported
Caller Name: Not reported
Caller Title: Not reported
Caller Address: Not reported
Caller City,St,Zip: Not reported
Caller Telephone: Not reported
Facility Type: Residential
Facility Phone: Not reported
Incident Date: 01/27/2010
Incident Time: Not reported
Substance(s): Not reported
Substance Type: Not reported
Substance Identity: Not reported
CAS Number: Not reported
A310 Letter: Not reported
TCPA Chemical: Not reported
Hazrds Material: Not reported
COMU: Not reported
Ref. Code: Not reported
Amnt Released: Not reported
Contained: Not reported
Release Type: Not reported
Release VE: Not reported
Injuries: No
Public Exposure: No
Facility Evacuation: No
Police at Scene: No
Firemen at Scene: No
Contamination of: Not reported
Receiving Water: Not reported
Status at Spill: Not reported
NJ Spill Date: Not reported
NJ Spill Time: Not reported
NJ Spill Name: Not reported
NJ Spill Title: Not reported
NJ Spill Phone: Not reported
Other Date: Not reported
Other Time: Not reported
Other Name: Not reported

Actual:
287 ft.

Map ID
Direction
Distance
Elevation

MAP FINDINGS

Site

Database(s)

EDR ID Number
EPA ID Number

(Continued)

S110513400

Other Title: Not reported
Other Telephone: Not reported
Public Evacuation: No
Assistance Requested: Not reported
Wind Direction/Speed: Not reported
Local Municipality Notified: Not reported
Local Municipality Name: Not reported
Local Municipality Title: Not reported
Local Municipality Telephone: Not reported
Local Municipality Date: Not reported
Local Municipality Time: Not reported
Incident Description: Not reported
Incident Name: Not reported
Incident Referred To: Not reported
Incident Region: Not reported
Incident Telephone: Not reported
Incident Date: Not reported
Incident time: Not reported
Incident ITM: Not reported
Comments: Not reported
Date A310 Letter Printed: Not reported
Date Local Authority Was Notified: Not reported
Date Updated: Not reported
Date Report Faxed to Local Authority: Not reported
Local Authority Notification Date: Not reported
Rep Receive Date: 01/27/2010
Reporter Type: Other
Reporter Name: REDACTED
Reporter Title: REDACTED
Reporter Org: REDATED
Reporter Address: Not reported
Reporter City,St,Zip: Not reported
Reporter County: Not reported
Incident Status: Terminated
Incident Category: Other
Incident Source: MARTIN FELLNER
Incident Address: 106 GATES AVE.
Incident Address 2: Not reported
Incident City,St,Zip: Montclair Twp, NJ 07042
Incident County: Essex
DEP Requested: No
Confidential: Not reported
Notify Type: Not reported
Road Closed: No
Direction: Not reported
Responsible Party: Not reported
Responsible Party Name: Not reported
Responsible Party Contact: Not reported
Responsible Party Title: Not reported
Responsible Party Phone: Not reported
Responsible Party Street: Not reported
Responsible Party County: Not reported
Responsible Party City,St,Zip: Not reported
Memo. Of Understanding: Not reported
Drill/trng Exercise: Not reported
Hazardous: Not reported

MAP FINDINGS

Map ID
 Direction
 Distance
 Elevation

Site

Database(s)

EDR ID Number
 EPA ID Number

AE153 **55 GLEN RIDGE AVENUE**
NNE **55 GLENRIDGE AVE**
1/4-1/2 **MONTCLAIR TWP, NJ**
0.451 mi.
2381 ft. **Site 1 of 2 in cluster AE**

SHWS **S109219383**
NJ Release **N/A**

Relative: SHWS:
Lower Site ID: 385683
 Status: Closed
Actual: Home Owner: Yes
217 ft. PI Number: 481663

Detail As Of April 2012:
 X Coord Site: Not reported
 X Coord PI: Not reported
 Y Coord Site: Not reported
 Y Coord PI: Not reported

NJ Release:
 Facility ID: 270652
 Case Number: 08-04-23-1219-35
 Date Received: 04/23/2008
 Nature of Incident: Not reported
 Operator: Not reported
 Incident Type: Underground Storage Tank
 Incident Location: RESID
 Location: Not reported
 Other Location: Not reported
 Contact Name: BARBARA BROWN
 Caller Name: Not reported
 Caller Title: Not reported
 Caller Address: Not reported
 Caller City,St,Zip: Not reported
 Caller Telephone: Not reported
 Facility Type: Residential
 Facility Phone: Not reported
 Incident Date: 04/23/2008
 Incident Time: Not reported
 Substance(s): Not reported
 Substance Type: Not reported
 Substance Identity: Not reported
 CAS Number: Not reported
 A310 Letter: Not reported
 TCPA Chemical: Not reported
 Hazrds Material: Not reported
 COMU: Not reported
 Ref. Code: Not reported
 Amnt Released: Not reported
 Contained: Not reported
 Release Type: Not reported
 Release VE: Not reported
 Injuries: No
 Public Exposure: No
 Facility Evacuation: No
 Police at Scene: No
 Firemen at Scene: No
 Contamination of: Not reported
 Receiving Water: Not reported
 Status at Spill: Not reported

Map ID
Direction
Distance
Elevation

MAP FINDINGS

Site

Database(s)

EDR ID Number
EPA ID Number

55 GLEN RIDGE AVENUE (Continued)

S109219383

NJ Spill Date: Not reported
NJ Spill Time: Not reported
NJ Spill Name: Not reported
NJ Spill Title: Not reported
NJ Spill Phone: Not reported
Other Date: Not reported
Other Time: Not reported
Other Name: Not reported
Other Title: Not reported
Other Telephone: Not reported
Public Evacuation: No
Assistance Requested: Not reported
Wind Direction/Speed: Not reported
Local Municipality Notified: Not reported
Local Municipality Name: Not reported
Local Municipality Title: Not reported
Local Municipality Telephone: Not reported
Local Municipality Date: Not reported
Local Municipality Time: Not reported
Incident Description: Not reported
Incident Name: Not reported
Incident Referred To: Not reported
Incident Region: Not reported
Incident Telephone: Not reported
Incident Date: Not reported
Incident time: Not reported
Incident ITM: Not reported
Comments: Not reported
Date A310 Letter Printed: Not reported
Date Local Authority Was Notified: Not reported
Date Updated: Not reported
Date Report Faxed to Local Authority: Not reported
Local Authority Notification Date: Not reported
Rep Receive Date: 04/23/2008
Reporter Type: Other
Reporter Name: REDACTED
Reporter Title: REDACTED
Reporter Org: REDACTED
Reporter Address: Not reported
Reporter City,St,Zip: Not reported
Reporter County: Not reported
Incident Status: Terminated
Incident Category: Other
Incident Source: ECOMENICAL HOMES OF MONTCLAIR
Incident Address: 1 WOODLAND AVE
Incident Address 2: Not reported
Incident City,St,Zip: Montclair Twp, NJ
Incident County: Essex
DEP Requested: No
Confidential: Not reported
Notify Type: Not reported
Road Closed: No
Direction: Not reported
Responsible Party: Not reported
Responsible Party Name: Not reported
Responsible Party Contact: Not reported
Responsible Party Title: Not reported

Map ID
Direction
Distance
Elevation

MAP FINDINGS

Site

Database(s)

EDR ID Number
EPA ID Number

55 GLEN RIDGE AVENUE (Continued)

S109219383

Responsible Party Phone: Not reported
Responsible Party Street: Not reported
Responsible Party County: Not reported
Responsible Party City,St,Zip: Not reported
Memo. Of Understanding: Not reported
Drill/trng Exercise: Not reported
Hazardous: Not reported

AC154 MATHEW CARTER APARTMENTS
NNE 80 GLENRIDGE AVE
1/4-1/2 MONTCLAIR TWP, NJ
0.451 mi.
2383 ft. Site 9 of 14 in cluster AC

SHWS S109532194
N/A

Relative: SHWS:
Lower Site ID: 378167
Status: Closed
Actual: Home Owner: No
221 ft. PI Number: 468808

Detail As Of April 2012:
X Coord Site: Not reported
X Coord PI: Not reported
Y Coord Site: Not reported
Y Coord PI: Not reported

AF155
SSW 20 GARDINER PL
1/4-1/2 MONTCLAIR TWP, NJ 07042
0.452 mi.
2388 ft. Site 1 of 4 in cluster AF

SHWS S111263816
NJ Release N/A

Relative: SHWS:
Lower Site ID: 450047
Status: Closed
Actual: Home Owner: Yes
225 ft. PI Number: 565932

Detail As Of April 2012:
X Coord Site: Not reported
X Coord PI: Not reported
Y Coord Site: Not reported
Y Coord PI: Not reported

NJ Release:
Facility ID: 399206
Case Number: 11-08-24-1114-26
Date Received: 08/24/2011
Nature of Incident: Not reported
Operator: Not reported
Incident Type: Underground Storage Tank
Incident Location: RESID
Location: Not reported
Other Location: Not reported
Contact Name: Not reported
Caller Name: Not reported
Caller Title: Not reported

Map ID
Direction
Distance
Elevation

MAP FINDINGS

Site

Database(s)

EDR ID Number
EPA ID Number

(Continued)

S111263816

Caller Address:	Not reported
Caller City,St,Zip:	Not reported
Caller Telephone:	Not reported
Facility Type:	Residential
Facility Phone:	Not reported
Incident Date:	08/24/2011
Incident Time:	Not reported
Substance(s):	Not reported
Substance Type:	Not reported
Substance Identity:	Not reported
CAS Number:	Not reported
A310 Letter:	Not reported
TCPA Chemical:	Not reported
Hazrds Material:	Not reported
COMU:	Not reported
Ref. Code:	Not reported
Amnt Released:	Not reported
Contained:	Not reported
Release Type:	Not reported
Release VE:	Not reported
Injuries:	No
Public Exposure:	No
Facility Evacuation:	No
Police at Scene:	No
Firemen at Scene:	No
Contamination of:	Not reported
Receiving Water:	Not reported
Status at Spill:	Not reported
NJ Spill Date:	Not reported
NJ Spill Time:	Not reported
NJ Spill Name:	Not reported
NJ Spill Title:	Not reported
NJ Spill Phone:	Not reported
Other Date:	Not reported
Other Time:	Not reported
Other Name:	Not reported
Other Title:	Not reported
Other Telephone:	Not reported
Public Evacuation:	No
Assistance Requested:	Not reported
Wind Direction/Speed:	Not reported
Local Municipality Notified:	Not reported
Local Municipality Name:	Not reported
Local Municipality Title:	Not reported
Local Municipality Telephone:	Not reported
Local Municipality Date:	Not reported
Local Municipality Time:	Not reported
Incident Description:	Not reported
Incident Name:	Not reported
Incident Referred To:	Not reported
Incident Region:	Not reported
Incident Telephone:	Not reported
Incident Date:	Not reported
Incident time:	Not reported
Incident ITM:	Not reported
Comments:	Not reported
Date A310 Letter Printed:	Not reported

Map ID
Direction
Distance
Elevation

MAP FINDINGS

Site

Database(s)

EDR ID Number
EPA ID Number

(Continued)

S111263816

Date Local Authority Was Notified: Not reported
Date Updated: Not reported
Date Report Faxed to Local Authority: Not reported
Local Authority Notification Date: Not reported
Rep Receive Date: 08/24/2011
Reporter Type: Other
Reporter Name: REDACTED
Reporter Title: REDACTED
Reporter Org: REDACTED
Reporter Address: Not reported
Reporter City,St,Zip: Not reported
Reporter County: Not reported
Incident Status: Terminated
Incident Category: Other
Incident Source: MIKE ROHR
Incident Address: 20 GARDINER PL
Incident Address 2: Not reported
Incident City,St,Zip: Montclair Twp, NJ 07042
Incident County: Essex
DEP Requested: No
Confidential: Not reported
Notify Type: Not reported
Road Closed: No
Direction: Not reported
Responsible Party: Not reported
Responsible Party Name: Not reported
Responsible Party Contact: Not reported
Responsible Party Title: Not reported
Responsible Party Phone: Not reported
Responsible Party Street: Not reported
Responsible Party County: Not reported
Responsible Party City,St,Zip: Not reported
Memo. Of Understanding: Not reported
Drill/trng Exercise: Not reported
Hazardous: Not reported

AF156
SSW
1/4-1/2
0.453 mi.
2390 ft.

RESIDENCE AT
14 GARDINER PL
MONTCLAIR, NJ
Site 2 of 4 in cluster AF

NJ Release S105352147
N/A

Relative:
Lower

NJ Release:
Facility ID: 30098
Case Number: 98-08-17-1325-32
Date Received: 08/17/1998
Nature of Incident: Not reported
Operator: JULIE
Incident Type: Not reported
Incident Location: Not reported
Location: Other
Other Location: Not reported
Contact Name: Not reported
Caller Name: REDACTED
Caller Title: Not reported
Caller Address: Not reported
Caller City,St,Zip: Not reported
Caller Telephone: Not reported

Actual:
226 ft.

Map ID
Direction
Distance
Elevation

MAP FINDINGS

Site

Database(s)

EDR ID Number
EPA ID Number

RESIDENCE AT (Continued)

S105352147

Facility Type:	Residential
Facility Phone:	Not reported
Incident Date:	08/17/1998
Incident Time:	1304
Substance(s):	Not reported
Substance Type:	Not reported
Substance Identity:	Not reported
CAS Number:	Not reported
A310 Letter:	False
TCPA Chemical:	Not reported
Hazrds Material:	Not reported
COMU:	0713
Ref. Code:	001
Amnt Released:	Not reported
Contained:	Not reported
Release Type:	Not reported
Release VE:	Not reported
Injuries:	Yes
Public Exposure:	No
Facility Evacuation:	No
Police at Scene:	Yes
Firemen at Scene:	Yes
Contamination of:	Air
Receiving Water:	Not reported
Status at Spill:	RELEASE DUE TO BROKEN LINE ON A REFRIGERATOR.2 CITIZENS BEING TREATED FOR INHALATION.NUTLEY HAZ-MAT ON SCENE
NJ Spill Date:	Not reported
NJ Spill Time:	Not reported
NJ Spill Name:	Not reported
NJ Spill Title:	Not reported
NJ Spill Phone:	Not reported
Other Date:	Not reported
Other Time:	Not reported
Other Name:	Not reported
Other Title:	Not reported
Other Telephone:	Not reported
Public Evacuation:	Yes
Assistance Requested:	No
Wind Direction/Speed:	0
Local Municipality Notified:	No
Local Municipality Name:	Not reported
Local Municipality Title:	Not reported
Local Municipality Telephone:	Not reported
Local Municipality Date:	Not reported
Local Municipality Time:	Not reported
Incident Description:	Not reported
Incident Name:	Not reported
Incident Referred To:	Not reported
Incident Region:	Not reported
Incident Telephone:	Not reported
Incident Date:	Not reported
Incident time:	Not reported
Incident ITM:	Not reported
Comments:	Not reported
Date A310 Letter Printed:	Not reported
Date Local Authority Was Notified:	Not reported
Date Updated:	Not reported

Map ID
 Direction
 Distance
 Elevation

MAP FINDINGS

Site

Database(s)

EDR ID Number
 EPA ID Number

RESIDENCE AT (Continued)

S105352147

Date Report Faxed to Local Authority: Not reported
 Local Authority Notification Date: Not reported
 Rep Receive Date: Not reported
 Reporter Type: Not reported
 Reporter Name: Not reported
 Reporter Title: Not reported
 Reporter Org: Not reported
 Reporter Address: Not reported
 Reporter City,St,Zip: Not reported
 Reporter County: Not reported
 Incident Status: Not reported
 Incident Category: Not reported
 Incident Source: Not reported
 Incident Address: Not reported
 Incident Address 2: Not reported
 Incident City,St,Zip: Not reported
 Incident County: Not reported
 DEP Requested: Not reported
 Confidential: Not reported
 Notify Type: Municipality
 Road Closed: No
 Direction: Not reported
 Responsible Party: Known
 Responsible Party Name: CITIZEN
 Responsible Party Contact: Not reported
 Responsible Party Title: Not reported
 Responsible Party Phone: Not reported
 Responsible Party Street: 14 GARDINER PL
 Responsible Party County: ESSEX
 Responsible Party City,St,Zip: MONTCLAIR, NJ
 Memo. Of Understanding: No
 Drill/trng Exercise: No
 Hazardous: Not reported

AF157
SSW
1/4-1/2
0.454 mi.
2399 ft.

RESIDENCE
10 GARDINER PLACE
MONTCLAIR, NJ
Site 3 of 4 in cluster AF

SPILLS S104340463
N/A

Relative:
Lower

NJ SPILL:
 Facility ID: 48568
 Case Number: 99-08-23-1142-11
 Notify Type: Other
 Date Received: 08/23/1999
 Location: Other
 Other Location: Not reported
 Incident Date: 08/23/1999
 Incident Time: 1100
 A310 Letter: True
 Ref. Code: 101
 COMU: 0713
 CAS Number: Not reported
 Hazardous: No
 Incident Location: Not reported
 Facility Type: Residential
 Facility Phone: Not reported
 Substance(s): Not reported

Actual:
227 ft.

Map ID
Direction
Distance
Elevation

MAP FINDINGS

Site

Database(s)

EDR ID Number
EPA ID Number

RESIDIENCE (Continued)

S104340463

Substance Type: Not reported
Substance Identity: Not reported
TCPA Chemical: Not reported
Hazrds Material: Not reported
Amnt Released: Not reported
Release VE: Not reported
Contained: Not reported
Release Type: Not reported
Incident Desc: Not reported
Status at Spill: 1/550 GAL UST FOUND LEAKING IN PLACE. CLEAN UP PENDING CONTRACT AND TEST RESULTS.

NJ Spill Date: Not reported
NJ Spill Time: Not reported
NJ Spill Name: Not reported
NJ Spill Title: Not reported
NJ Spill Phone: Not reported
Other Date: Not reported
Other Time: Not reported
Other Name: Not reported
Other Title: Not reported
Other Phone: Not reported
Injuries: No
Public Exposure: No
Road Closed: No
Facility Evacuation: No
Receiving Water: Not reported
Public Evacuation: No
Police at Scene: No
Firemen at Scene: No
Contamination of: Land
Nature of Incident: Not reported
Wind Direction/Speed: 0
Assistance Requested: No
Memo. Of Understanding: No
Drill/trng Exercise: No
Operator: CHRIS
Contact Name: Not reported
Caller Name: REDACTED
Caller Title: Not reported
Caller Address: Not reported
Caller City,St,Zip: Not reported
Caller Phone: Not reported
Responsible Party: Known
Responsible Party Name: '
Responsible Party Contact: GILL BASF
Responsible Party Title: OWNER
Responsible Party Telephone: 973-724-8380
Responsible Party Street: Not reported
Responsible Party Municipality: Not reported
Responsible Party State: Not reported
Responsible Party Zip: Not reported
Responsible City,St,Zip: Not reported
Responsible Party County: Not reported
Local Municipality: No
Local Municipality Name: Not reported
Local Municipality Title: Not reported
Local Municipality Phone: Not reported

Map ID
 Direction
 Distance
 Elevation

MAP FINDINGS

Site

Database(s)

EDR ID Number
 EPA ID Number

RESIDENCE (Continued)

S104340463

Local Municipality Date:	Not reported
Local Municipality Time:	Not reported
Incident Name:	Not reported
Incident Referred To:	Not reported
Incident Region:	Not reported
Incident Phone:	Not reported
Incident Date:	Not reported
Comments:	Not reported
Date A310 Letter Printed:	Not reported
Date Local Authority Was Notified:	Not reported
Date Update:	Not reported
Date Report Faxed to Local Authority:	Not reported
Local Authority Notification Date:	Not reported
Reporter Name:	Not reported
Reporter Type:	Not reported
Rep Received Date:	Not reported
Reporter Title:	Not reported
Reporter Orgzn:	Not reported
Reporter Address:	Not reported
Reporter City,St,Zip:	Not reported
Reporter County:	Not reported
Incident Type:	Not reported
Incident Status:	Not reported
Incident Category:	Not reported
Incident Source:	Not reported
Incident Address:	Not reported
Incident Address 2:	Not reported
Incident City,St,Zip:	Not reported
Incident County:	Not reported
DEP Requested:	Not reported
Confidential:	Not reported

AF158 10 GARDINER PLACE
SSW 10 GARDINER PL
1/4-1/2 MONTCLAIR, NJ 31139
0.454 mi.
2399 ft. Site 4 of 4 in cluster AF

VCP 1007029735
N/A

Relative:	VCP:
Lower	Incident Number: 99-08-23-1142-11
	MOA Execution Date: 09/16/1999
Actual:	Type Of Vcp File: HISTORICAL
227 ft.	Pi Number: Not reported
	Case Type(Case Type): Not reported
	Case Contact: Department Not reported
	Case Contact Name: Not reported
	Case Contact: Organization Not reported
	Case Contact: Address: Line1 Not reported
	Case Contact: Address: Line2 Not reported
	Case Contact: Address: Line3 Not reported
	Case Contact City,St,Zip: Not reported

Map ID
 Direction
 Distance
 Elevation

MAP FINDINGS

Site

Database(s)

EDR ID Number
 EPA ID Number

AC159
NNE
1/4-1/2
0.455 mi.
2400 ft.

AREA OF
PINE ST+GLENRIDGE AVE
MONTCLAIR, NJ 07042
Site 10 of 14 in cluster AC

SPILLS S104864630
N/A

Relative:
Lower

NJ SPILL:

Actual:
221 ft.

Facility ID: 72596
 Case Number: 00-12-28-1103-15
 Notify Type: Other
 Date Received: 12/28/2000
 Location: Other
 Other Location: Not reported
 Incident Date: 12/28/2000
 Incident Time: 1045
 A310 Letter: True
 Ref. Code: 101
 COMU: 0713
 CAS Number: Not reported
 Hazardous: No
 Incident Location: Not reported
 Facility Type: Residential
 Facility Phone: Not reported
 Substance(s): Not reported
 Substance Type: Not reported
 Substance Identity: Not reported
 TCPA Chemical: Not reported
 Hazrds Material: Not reported
 Amnt Released: Not reported
 Release VE: Not reported
 Contained: Not reported
 Release Type: Not reported
 Incident Desc: Not reported
 Status at Spill: Information REDACTED due to data corruption causing status reporting errors
 NJ Spill Date: Not reported
 NJ Spill Time: Not reported
 NJ Spill Name: Not reported
 NJ Spill Title: Not reported
 NJ Spill Phone: Not reported
 Other Date: Not reported
 Other Time: Not reported
 Other Name: Not reported
 Other Title: Not reported
 Other Phone: Not reported
 Injuries: No
 Public Exposure: No
 Road Closed: No
 Facility Evacuation: No
 Receiving Water: Not reported
 Public Evacuation: No
 Police at Scene: No
 Firemen at Scene: No
 Contamination of: Land
 Nature of Incident: Not reported
 Wind Direction/Speed: 0
 Assistance Requested: No
 Memo. Of Understanding: No
 Drill/trng Exercise: No

Map ID
Direction
Distance
Elevation

MAP FINDINGS

Site

Database(s)

EDR ID Number
EPA ID Number

AREA OF (Continued)

S104864630

Operator:	CRAIG
Contact Name:	Not reported
Caller Name:	REDACTED
Caller Title:	Not reported
Caller Address:	Not reported
Caller City,St,Zip:	Not reported
Caller Phone:	Not reported
Responsible Party:	Unknown
Responsible Party Name:	Not reported
Responsible Party Contact:	Not reported
Responsible Party Title:	Not reported
Responsible Party Telephone:	Not reported
Responsible Party Street:	Not reported
Responsible Party Municipality:	Not reported
Responsible Party State:	Not reported
Responsible Party Zip:	Not reported
Responsible City,St,Zip:	Not reported
Responsible Party County:	Not reported
Local Municipality:	No
Local Municipality Name:	Not reported
Local Municipality Title:	Not reported
Local Municipality Phone:	Not reported
Local Municipality Date:	Not reported
Local Municipality Time:	Not reported
Incident Name:	Not reported
Incident Referred To:	Not reported
Incident Region:	Not reported
Incident Phone:	Not reported
Incident Date:	Not reported
Comments:	Not reported
Date A310 Letter Printed:	Not reported
Date Local Authority Was Notified:	Not reported
Date Update:	Not reported
Date Report Faxed to Local Authority:	Not reported
Local Authority Notification Date:	Not reported
Reporter Name:	Not reported
Reporter Type:	Not reported
Rep Received Date:	Not reported
Reporter Title:	Not reported
Reporter Orgzn:	Not reported
Reporter Address:	Not reported
Reporter City,St,Zip:	Not reported
Reporter County:	Not reported
Incident Type:	Not reported
Incident Status:	Not reported
Incident Category:	Not reported
Incident Source:	Not reported
Incident Address:	Not reported
Incident Address 2:	Not reported
Incident City,St,Zip:	Not reported
Incident County:	Not reported
DEP Requested:	Not reported
Confidential:	Not reported

MAP FINDINGS

Map ID
 Direction
 Distance
 Elevation

Site

Database(s)

EDR ID Number
 EPA ID Number

AC160
NNE
1/4-1/2
0.455 mi.
2400 ft.

IN SEWER SYSTEM
GLENRIDGE & PINE
MONTCLAIR, NJ
Site 11 of 14 in cluster AC

SPILLS **S102228201**
N/A

Relative:
Lower

NJ SPILL:

Actual:
221 ft.

Facility ID:	10876
Case Number:	96-7-9-0957-28
Notify Type:	Not reported
Date Received:	07/09/1996
Location:	Other
Other Location:	Not reported
Incident Date:	07/09/1996
Incident Time:	ONGOI
A310 Letter:	No
Ref. Code:	001
COMU:	0713
CAS Number:	Not reported
Hazardous:	Not reported
Incident Location:	Not reported
Facility Type:	Residential
Facility Phone:	Not reported
Substance(s):	GASOLINE
Substance Type:	Liquid
Substance Identity:	Known
TCPA Chemical:	No
Hazrds Material:	Yes
Amnt Released:	UNK
Release VE:	Not reported
Contained:	No
Release Type:	Continuous
Incident Desc:	Spill
Status at Spill:	CALLER STATED THAT FD HAS BEEN FLUSHING SEWER ALSO HAZMAT ON SCENE.DEP.CHIEF IANNONE ASKING ASSISTANCE.SUSPECTED GAS STATION TANK LEAK.
NJ Spill Date:	1996-07-09 00:00:00
NJ Spill Time:	Not reported
NJ Spill Name:	NJSP/OEM
NJ Spill Title:	FAXED
NJ Spill Phone:	Not reported
Other Date:	Not reported
Other Time:	Not reported
Other Name:	Not reported
Other Title:	Not reported
Other Phone:	Not reported
Injuries:	No
Public Exposure:	Yes
Road Closed:	Not reported
Facility Evacuation:	No
Receiving Water:	UNK
Public Evacuation:	No
Police at Scene:	No
Firemen at Scene:	Yes
Contamination of:	Water,Air
Nature of Incident:	Municipal
Wind Direction/Speed:	Not reported
Assistance Requested:	Yes
Memo. Of Understanding:	Not reported

Map ID
Direction
Distance
Elevation

MAP FINDINGS

Site

Database(s)

EDR ID Number
EPA ID Number

IN SEWER SYSTEM (Continued)

S10228201

Drill/trng Exercise:	Not reported
Operator:	JIMH
Contact Name:	Not reported
Caller Name:	REDACTED
Caller Title:	Not reported
Caller Address:	Not reported
Caller City,St,Zip:	Not reported
Caller Phone:	Not reported
Responsible Party:	UnKnown
Responsible Party Name:	Not reported
Responsible Party Contact:	Not reported
Responsible Party Title:	Not reported
Responsible Party Telephone:	Not reported
Responsible Party Street:	Not reported
Responsible Party Municipality:	Not reported
Responsible Party State:	Not reported
Responsible Party Zip:	Not reported
Responsible City,St,Zip:	Not reported
Responsible Party County:	Not reported
Local Municipality:	Not reported
Local Municipality Name:	Not reported
Local Municipality Title:	Not reported
Local Municipality Phone:	Not reported
Local Municipality Date:	Not reported
Local Municipality Time:	Not reported
Incident Name:	G. ALLEN
Incident Referred To:	DRPSR
Incident Region:	ER1
Incident Phone:	Paged
Incident Date:	07/09/1996
Incident Name:	Not reported
Incident Referred To:	DFG
Incident Region:	HQ1
Incident Phone:	Not reported
Incident Date:	1996-07-09 00:00:00
Comments:	Not reported
Date A310 Letter Printed:	Not reported
Date Local Authority Was Notified:	Not reported
Date Update:	Not reported
Date Report Faxed to Local Authority:	Not reported
Local Authority Notification Date:	Not reported
Reporter Name:	Not reported
Reporter Type:	Not reported
Rep Received Date:	Not reported
Reporter Title:	Not reported
Reporter Orgzn:	Not reported
Reporter Address:	Not reported
Reporter City,St,Zip:	Not reported
Reporter County:	Not reported
Incident Type:	Not reported
Incident Status:	Not reported
Incident Category:	Not reported
Incident Source:	Not reported
Incident Address:	Not reported
Incident Address 2:	Not reported
Incident City,St,Zip:	Not reported
Incident County:	Not reported

Map ID
 Direction
 Distance
 Elevation

MAP FINDINGS

Site

Database(s)

EDR ID Number
 EPA ID Number

IN SEWER SYSTEM (Continued)

S102228201

DEP Requested: Not reported
 Confidential: Not reported

**AC161
 NNE
 1/4-1/2
 0.455 mi.
 2400 ft.**

**INTERSECTION OF
 GLEN RIDGE/PINE ST
 MONTCLAIR, NJ
 Site 12 of 14 in cluster AC**

**SPILLS S104660883
 N/A**

**Relative:
 Lower**

NJ SPILL:

**Actual:
 221 ft.**

Facility ID: 11612
 Case Number: 96-7-21-1051-34
 Notify Type: Not reported
 Date Received: 07/21/1996
 Location: Other
 Other Location: Not reported
 Incident Date: 07/21/1996
 Incident Time: 1039
 A310 Letter: No
 Ref. Code: 101
 COMU: 0713
 CAS Number: Not reported
 Hazardous: Not reported
 Incident Location: Not reported
 Facility Type: Residential
 Facility Phone: Not reported
 Substance(s): GASOLINE
 Substance Type: Liquid
 Substance Identity: Suspected
 TCPA Chemical: No
 Hazrds Material: Yes
 Amnt Released: UNKNOWN
 Release VE: Not reported
 Contained: No
 Release Type: Continuous
 Incident Desc: Spill
 Status at Spill: SUSPECTED GASOLINE IN STORM DRAINS FROM UNKNOWN SOURCE. NUTLEY HAZMAT HANDLING INCIDENT.
 NJ Spill Date: 1996-07-21 00:00:00
 NJ Spill Time: Not reported
 NJ Spill Name: NJSP-OEM
 NJ Spill Title: FAXED
 NJ Spill Phone: Not reported
 Other Date: Not reported
 Other Time: Not reported
 Other Name: Not reported
 Other Title: Not reported
 Other Phone: Not reported
 Injuries: No
 Public Exposure: No
 Road Closed: Not reported
 Facility Evacuation: No
 Receiving Water: UNKNOWN
 Public Evacuation: No
 Police at Scene: Yes
 Firemen at Scene: Yes
 Contamination of: Water
 Nature of Incident: Municipal

Map ID
Direction
Distance
Elevation

MAP FINDINGS

Site

Database(s)

EDR ID Number
EPA ID Number

INTERSECTION OF (Continued)

S104660883

Wind Direction/Speed:	Not reported
Assistance Requested:	No
Memo. Of Understanding:	Not reported
Drill/trng Exercise:	Not reported
Operator:	PAT
Contact Name:	Not reported
Caller Name:	REDACTED
Caller Title:	Not reported
Caller Address:	Not reported
Caller City,St,Zip:	Not reported
Caller Phone:	Not reported
Responsible Party:	UnKnown
Responsible Party Name:	Not reported
Responsible Party Contact:	Not reported
Responsible Party Title:	Not reported
Responsible Party Telephone:	Not reported
Responsible Party Street:	Not reported
Responsible Party Municipality:	Not reported
Responsible Party State:	Not reported
Responsible Party Zip:	Not reported
Responsible City,St,Zip:	Not reported
Responsible Party County:	Not reported
Local Municipality:	Not reported
Local Municipality Name:	Not reported
Local Municipality Title:	Not reported
Local Municipality Phone:	Not reported
Local Municipality Date:	Not reported
Local Municipality Time:	Not reported
Incident Name:	Not reported
Incident Referred To:	DRPSR
Incident Region:	BFO-CAS
Incident Phone:	Not reported
Incident Date:	07/21/1996
Incident Name:	Not reported
Incident Referred To:	DFG
Incident Region:	HQ
Incident Phone:	Not reported
Incident Date:	1996-07-21 00:00:00
Incident Name:	GARY ALLEN
Incident Referred To:	DRPSR
Incident Region:	ER1
Incident Phone:	Paged
Incident Date:	1996-07-21 00:00:00
Comments:	Not reported
Date A310 Letter Printed:	1996-07-21 00:00:00
Date Local Authority Was Notified:	Not reported
Date Update:	Not reported
Date Report Faxed to Local Authority:	1996-07-21 00:00:00
Local Authority Notification Date:	Not reported
Reporter Name:	Not reported
Reporter Type:	Not reported
Rep Received Date:	Not reported
Reporter Title:	Not reported
Reporter Orgzn:	Not reported
Reporter Address:	Not reported
Reporter City,St,Zip:	Not reported
Reporter County:	Not reported

Map ID
Direction
Distance
Elevation

MAP FINDINGS

Site

Database(s)

EDR ID Number
EPA ID Number

INTERSECTION OF (Continued)

S104660883

Incident Type: Not reported
Incident Status: Not reported
Incident Category: Not reported
Incident Source: Not reported
Incident Address: Not reported
Incident Address 2: Not reported
Incident City,St,Zip: Not reported
Incident County: Not reported
DEP Requested: Not reported
Confidential: Not reported

AG162
NE
1/4-1/2
0.459 mi.
2424 ft.

21 NORTH BAY STREET
ORANGE CITY TWP, NJ
Site 1 of 2 in cluster AG

NJ Release S107437117
N/A

Relative:
Lower

NJ Release:
Facility ID: 140004
Case Number: 05-04-27-1428-15
Date Received: 04/27/2005
Nature of Incident: Not reported
Operator: Not reported
Incident Type: Soil Contamination
Incident Location: SERVICE STATION
Location: Not reported
Other Location: Not reported
Contact Name: Not reported
Caller Name: Not reported
Caller Title: Not reported
Caller Address: Not reported
Caller City,St,Zip: Not reported
Caller Telephone: Not reported
Facility Type: Commercial
Facility Phone: Not reported
Incident Date: 04/27/2005
Incident Time: Not reported
Substance(s): Not reported
Substance Type: Not reported
Substance Identity: Not reported
CAS Number: Not reported
A310 Letter: Not reported
TCPA Chemical: Not reported
Hazrds Material: Not reported
COMU: Not reported
Ref. Code: Not reported
Amnt Released: Not reported
Contained: Not reported
Release Type: Not reported
Release VE: Not reported
Injuries: No
Public Exposure: No
Facility Evacuation: No
Police at Scene: No
Firemen at Scene: No
Contamination of: Not reported
Receiving Water: Not reported
Status at Spill: Not reported

Actual:
218 ft.

Map ID
Direction
Distance
Elevation

MAP FINDINGS

Site

Database(s)

EDR ID Number
EPA ID Number

(Continued)

S107437117

NJ Spill Date: Not reported
NJ Spill Time: Not reported
NJ Spill Name: Not reported
NJ Spill Title: Not reported
NJ Spill Phone: Not reported
Other Date: Not reported
Other Time: Not reported
Other Name: Not reported
Other Title: Not reported
Other Telephone: Not reported
Public Evacuation: No
Assistance Requested: Not reported
Wind Direction/Speed: Not reported
Local Municipality Notified: Not reported
Local Municipality Name: Not reported
Local Municipality Title: Not reported
Local Municipality Telephone: Not reported
Local Municipality Date: Not reported
Local Municipality Time: Not reported
Incident Description: Not reported
Incident Name: Not reported
Incident Referred To: Not reported
Incident Region: Not reported
Incident Telephone: Not reported
Incident Date: Not reported
Incident time: Not reported
Incident ITM: Not reported
Comments: Not reported
Date A310 Letter Printed: Not reported
Date Local Authority Was Notified: Not reported
Date Updated: Not reported
Date Report Faxed to Local Authority: Not reported
Local Authority Notification Date: Not reported
Rep Receive Date: 04/27/2005
Reporter Type: Other
Reporter Name: REDACTED
Reporter Title: REDACTED
Reporter Org: REDACTED
Reporter Address: Not reported
Reporter City,St,Zip: Not reported
Reporter County: Not reported
Incident Status: Terminated
Incident Category: Other
Incident Source: FRANK CORONA
Incident Address: 21 NORTH BAY STREET
Incident Address 2: Not reported
Incident City,St,Zip: Orange City Twp, NJ
Incident County: Essex
DEP Requested: No
Confidential: Not reported
Notify Type: Not reported
Road Closed: No
Direction: Not reported
Responsible Party: Not reported
Responsible Party Name: Not reported
Responsible Party Contact: Not reported
Responsible Party Title: Not reported

Map ID
Direction
Distance
Elevation

MAP FINDINGS

Site

Database(s)

EDR ID Number
EPA ID Number

(Continued)

S107437117

Responsible Party Phone: Not reported
Responsible Party Street: Not reported
Responsible Party County: Not reported
Responsible Party City,St,Zip: Not reported
Memo. Of Understanding: Not reported
Drill/trng Exercise: Not reported
Hazardous: Not reported

AH163
SSE
1/4-1/2
0.461 mi.
2434 ft.

42 HAMILTON RD
GLEN RIDGE BORO, NJ 07028

SPILLS S116214884
N/A

Site 1 of 2 in cluster AH

Relative:
Lower

NJ SPILL:
Facility ID: 463378
Case Number: 13-03-04-1024-07
Notify Type: Not reported
Date Received: 03/04/2013
Location: Not reported
Other Location: Not reported
Incident Date: 03/04/2013
Incident Time: Not reported
A310 Letter: Not reported
Ref. Code: Not reported
COMU: Not reported
CAS Number: Not reported
Hazardous: Not reported
Incident Location: ON THE STREET IN FRONT OF
Facility Type: Residential
Facility Phone: Not reported
Substance(s): Not reported
Substance Type: Not reported
Substance Identity: Not reported
TCPA Chemical: Not reported
Hazrds Material: Not reported
Amnt Released: Not reported
Release VE: Not reported
Contained: Not reported
Release Type: Not reported
Incident Desc: Not reported
Status at Spill: Not reported
NJ Spill Date: Not reported
NJ Spill Time: Not reported
NJ Spill Name: Not reported
NJ Spill Title: Not reported
NJ Spill Phone: Not reported
Other Date: Not reported
Other Time: Not reported
Other Name: Not reported
Other Title: Not reported
Other Phone: Not reported
Injuries: No
Public Exposure: No
Road Closed: No
Facility Evacuation: No
Receiving Water: Not reported
Public Evacuation: No

Actual:
220 ft.

Map ID
Direction
Distance
Elevation

MAP FINDINGS

Site

Database(s)

EDR ID Number
EPA ID Number

(Continued)

S116214884

Police at Scene: No
Firemen at Scene: Yes
Contamination of: Not reported
Nature of Incident: Not reported
Wind Direction/Speed: Not reported
Assistance Requested: Not reported
Memo. Of Understanding: Not reported
Drill/trng Exercise: Not reported
Operator: Not reported
Contact Name: Not reported
Caller Name: Not reported
Caller Title: Not reported
Caller Address: Not reported
Caller City,St,Zip: Not reported
Caller Phone: Not reported
Responsible Party: Not reported
Responsible Party Name: Not reported
Responsible Party Contact: Not reported
Responsible Party Title: Not reported
Responsible Party Telephone: Not reported
Responsible Party Street: Not reported
Responsible Party Municipality: Not reported
Responsible Party State: Not reported
Responsible Party Zip: Not reported
Responsible City,St,Zip: Not reported
Responsible Party County: Not reported
Local Municipality: Not reported
Local Municipality Name: Not reported
Local Municipality Title: Not reported
Local Municipality Phone: Not reported
Local Municipality Date: Not reported
Local Municipality Time: Not reported
Incident Name: Not reported
Incident Referred To: Not reported
Incident Region: Not reported
Incident Phone: Not reported
Incident Date: Not reported
Comments: Not reported
Date A310 Letter Printed: Not reported
Date Local Authority Was Notified: Not reported
Date Update: Not reported
Date Report Faxed to Local Authority: Not reported
Local Authority Notification Date: Not reported
Reporter Name: REDACTED
Reporter Type: Municipal Rep.
Rep Received Date: 03/04/2013
Reporter Title: REDACTED
Reporter Orgzn: REDATED
Reporter Address: Not reported
Reporter City,St,Zip: Not reported
Reporter County: Not reported
Incident Type: Spill
Incident Status: Terminated
Incident Category: Other
Incident Source: UNKNOWN
Incident Address: Not reported
Incident Address 2: Not reported

Map ID
Direction
Distance
Elevation

MAP FINDINGS

Site

Database(s)

EDR ID Number
EPA ID Number

(Continued)

S116214884

Incident City,St,Zip: NJ
Incident County: Not reported
DEP Requested: No
Confidential: Not reported

AC164 NEW HOUSING DEVELOPMENT
NNE AREA OF 50 PINE ST
1/4-1/2 MONTCLAIR, NJ
0.462 mi.
2438 ft. Site 13 of 14 in cluster AC

NJ Release S102202897
N/A

Relative:
Lower

NJ Release:

Actual:
221 ft.

Facility ID: 4457
Case Number: 94-3-18-1644-55
Date Received: 03/18/1994
Nature of Incident: Citizen
Operator: JIMH
Incident Type: Not reported
Incident Location: Not reported
Location: Other
Other Location: Not reported
Contact Name: Not reported
Caller Name: REDACTED
Caller Title: Not reported
Caller Address: Not reported
Caller City,St,Zip: Not reported
Caller Telephone: Not reported
Facility Type: Residential
Facility Phone: Not reported
Incident Date: 03/15/1994
Incident Time: Not reported
Substance(s): OIL FILTERS, OIL MOTOR
Substance Type: Liquid
Substance Identity: Known
CAS Number: Not reported
A310 Letter: Yes
TCPA Chemical: No
Hazrds Material: Yes
COMU: 0713
Ref. Code: 101
Amnt Released: UNK
Contained: No
Release Type: Terminated
Release VE: Not reported
Injuries: No
Public Exposure: Yes
Facility Evacuation: No
Police at Scene: No
Firemen at Scene: No
Contamination of: Land
Receiving Water: Not reported
Status at Spill: CONTRACTOR AT SITE CHANGING OIL ON VEHICLES AND LETTING MATERIAL RUN ON GROUND
NJ Spill Date: Not reported
NJ Spill Time: Not reported
NJ Spill Name: Not reported
NJ Spill Title: Not reported
NJ Spill Phone: Not reported

Map ID
Direction
Distance
Elevation

MAP FINDINGS

Site

Database(s)

EDR ID Number
EPA ID Number

NEW HOUSING DEVELOPMENT (Continued)

S102202897

Other Date: Not reported
Other Time: Not reported
Other Name: Not reported
Other Title: Not reported
Other Telephone: Not reported
Public Evacuation: No
Assistance Requested: Yes
Wind Direction/Speed: Not reported
Local Municipality Notified: Not reported
Local Municipality Name: MONTCLAIR TOWN TWP
Local Municipality Title: OPER 4297
Local Municipality Telephone: 201-744-1234
Local Municipality Date: 03/18/1994
Local Municipality Time: 1647
Incident Description: Illegal Dumping
Incident Name: Not reported
Incident Referred To: DRPSR
Incident Region: BFO-CAS
Incident Telephone: Faxed,Mailed
Incident Date: 03/18/1994
Incident time: Not reported
Incident ITM: B
Comments: Not reported
Date A310 Letter Printed: Not reported
Date Local Authority Was Notified: Not reported
Date Updated: Not reported
Date Report Faxed to Local Authority: Not reported
Local Authority Notification Date: Not reported
Rep Receive Date: Not reported
Reporter Type: Not reported
Reporter Name: Not reported
Reporter Title: Not reported
Reporter Org: Not reported
Reporter Address: Not reported
Reporter City,St,Zip: Not reported
Reporter County: Not reported
Incident Status: Not reported
Incident Category: Not reported
Incident Source: Not reported
Incident Address: Not reported
Incident Address 2: Not reported
Incident City,St,Zip: Not reported
Incident County: Not reported
DEP Requested: Not reported
Confidential: Not reported
Notify Type: Not reported
Road Closed: Not reported
Direction: Not reported
Responsible Party: UnKnown
Responsible Party Name: Not reported
Responsible Party Contact: Not reported
Responsible Party Title: Not reported
Responsible Party Phone: Not reported
Responsible Party Street: Not reported
Responsible Party County: Not reported
Responsible Party City,St,Zip: Not reported
Memo. Of Understanding: Not reported

Map ID
Direction
Distance
Elevation

MAP FINDINGS

Site

Database(s)

EDR ID Number
EPA ID Number

NEW HOUSING DEVELOPMENT (Continued)

S102202897

Drill/trng Exercise: Not reported
Hazardous: Not reported

**AC165
NNE
1/4-1/2
0.462 mi.
2438 ft.**

**IN THE AREA OF
50 PINE ST
MONTCLAIR, NJ**

Site 14 of 14 in cluster AC

**SPILLS S102228829
N/A**

**Relative:
Lower**

NJ SPILL:

**Actual:
221 ft.**

Facility ID: 12002
Case Number: 96-7-28-2117-45
Notify Type: Not reported
Date Received: 07/28/1996
Location: Other
Other Location: Not reported
Incident Date: 07/28/1996
Incident Time: 2108
A310 Letter: No
Ref. Code: 001
COMU: 0713
CAS Number: Not reported
Hazardous: Not reported
Incident Location: Not reported
Facility Type: Residential
Facility Phone: Not reported
Substance(s): GASOLINE
Substance Type: Liquid
Substance Identity: Known
TCPA Chemical: No
Hazrds Material: Yes
Amnt Released: UNKNOWN
Release VE: Not reported
Contained: No
Release Type: Continuous
Incident Desc: Spill
Status at Spill: GASOLINE IN STORM DRAIN COMING FROM UNKNOWN SOURCE. NUTLEY HAZ MAT ENROUTE TO INVESTIGATE. HAZ MAT REQUESTING CALL BACK FROM DUTY OFFICER.

NJ Spill Date: 1996-07-28 00:00:00
NJ Spill Time: Not reported
NJ Spill Name: NJSP/OEM
NJ Spill Title: FAXED
NJ Spill Phone: 609-882-2000
Other Date: Not reported
Other Time: Not reported
Other Name: Not reported
Other Title: Not reported
Other Phone: Not reported
Injuries: No
Public Exposure: No
Road Closed: Not reported
Facility Evacuation: No
Receiving Water: Not reported
Public Evacuation: No
Police at Scene: No
Firemen at Scene: Yes
Contamination of: Water

Map ID
Direction
Distance
Elevation

MAP FINDINGS

Site

Database(s)

EDR ID Number
EPA ID Number

IN THE AREA OF (Continued)

S102228829

Nature of Incident:	Municipal	
Wind Direction/Speed:		Not reported
Assistance Requested:		Yes
Memo. Of Understanding:		Not reported
Drill/trng Exercise:		Not reported
Operator:		ROB
Contact Name:		Not reported
Caller Name:		REDACTED
Caller Title:		Not reported
Caller Address:		Not reported
Caller City,St,Zip:		Not reported
Caller Phone:		Not reported
Responsible Party:		UnKnown
Responsible Party Name:		Not reported
Responsible Party Contact:		Not reported
Responsible Party Title:		Not reported
Responsible Party Telephone:		Not reported
Responsible Party Street:		Not reported
Responsible Party Municipality:		Not reported
Responsible Party State:		Not reported
Responsible Party Zip:		Not reported
Responsible City,St,Zip:		Not reported
Responsible Party County:		Not reported
Local Municipality:		Not reported
Local Municipality Name:		Not reported
Local Municipality Title:		Not reported
Local Municipality Phone:		Not reported
Local Municipality Date:		Not reported
Local Municipality Time:		Not reported
Incident Name:		JOE HOYLE
Incident Referred To:		DRPSR
Incident Region:		ER1
Incident Phone:		Paged
Incident Date:		07/28/1996
Incident Name:		Not reported
Incident Referred To:		DFG
Incident Region:		HQ1
Incident Phone:		Not reported
Incident Date:		1996-07-28 00:00:00
Comments:	Not reported	
Date A310 Letter Printed:		Not reported
Date Local Authority Was Notified:		Not reported
Date Update:		Not reported
Date Report Faxed to Local Authority:		Not reported
Local Authority Notification Date:		Not reported
Reporter Name:		Not reported
Reporter Type:		Not reported
Rep Received Date:		Not reported
Reporter Title:		Not reported
Reporter Orgzn:		Not reported
Reporter Address:		Not reported
Reporter City,St,Zip:		Not reported
Reporter County:		Not reported
Incident Type:		Not reported
Incident Status:		Not reported
Incident Category:		Not reported
Incident Source:		Not reported

Map ID
Direction
Distance
Elevation

MAP FINDINGS

Site

Database(s)

EDR ID Number
EPA ID Number

IN THE AREA OF (Continued)

S102228829

Incident Address: Not reported
Incident Address 2: Not reported
Incident City,St,Zip: Not reported
Incident County: Not reported
DEP Requested: Not reported
Confidential: Not reported

166
WNW
1/4-1/2
0.463 mi.
2447 ft.

171 ORANGE RD
MONTCLAIR TWP, NJ 07043

NJ Release S110028253
N/A

Relative:
Higher

NJ Release:
Facility ID: 320579
Case Number: 09-07-23-1354-39
Date Received: 07/23/2009
Nature of Incident: Not reported
Operator: Not reported
Incident Type: Underground Storage Tank
Incident Location: RESIDENCE
Location: Not reported
Other Location: Not reported
Contact Name: MIKE GALLOF
Caller Name: Not reported
Caller Title: Not reported
Caller Address: Not reported
Caller City,St,Zip: Not reported
Caller Telephone: Not reported
Facility Type: Residential
Facility Phone: Not reported
Incident Date: 01/12/2009
Incident Time: Not reported
Substance(s): Not reported
Substance Type: Not reported
Substance Identity: Not reported
CAS Number: Not reported
A310 Letter: Not reported
TCPA Chemical: Not reported
Hazrds Material: Not reported
COMU: Not reported
Ref. Code: Not reported
Amnt Released: Not reported
Contained: Not reported
Release Type: Not reported
Release VE: Not reported
Injuries: No
Public Exposure: No
Facility Evacuation: No
Police at Scene: No
Firemen at Scene: No
Contamination of: Not reported
Receiving Water: Not reported
Status at Spill: Not reported
NJ Spill Date: Not reported
NJ Spill Time: Not reported
NJ Spill Name: Not reported
NJ Spill Title: Not reported

Actual:
291 ft.

Map ID
Direction
Distance
Elevation

MAP FINDINGS

Site

Database(s)

EDR ID Number
EPA ID Number

(Continued)

S110028253

NJ Spill Phone: Not reported
Other Date: Not reported
Other Time: Not reported
Other Name: Not reported
Other Title: Not reported
Other Telephone: Not reported
Public Evacuation: No
Assistance Requested: Not reported
Wind Direction/Speed: Not reported
Local Municipality Notified: Not reported
Local Municipality Name: Not reported
Local Municipality Title: Not reported
Local Municipality Telephone: Not reported
Local Municipality Date: Not reported
Local Municipality Time: Not reported
Incident Description: Not reported
Incident Name: Not reported
Incident Referred To: Not reported
Incident Region: Not reported
Incident Telephone: Not reported
Incident Date: Not reported
Incident time: Not reported
Incident ITM: Not reported
Comments: Not reported
Date A310 Letter Printed: Not reported
Date Local Authority Was Notified: Not reported
Date Updated: Not reported
Date Report Faxed to Local Authority: Not reported
Local Authority Notification Date: Not reported
Rep Receive Date: 07/23/2009
Reporter Type: Other
Reporter Name: REDACTED
Reporter Title: REDACTED
Reporter Org: REDATED
Reporter Address: Not reported
Reporter City,St,Zip: Not reported
Reporter County: Not reported
Incident Status: Terminated
Incident Category: Other
Incident Source: MIKE GALLOF
Incident Address: 171 ORANGE RD
Incident Address 2: Not reported
Incident City,St,Zip: Montclair Twp, NJ 07043
Incident County: Essex
DEP Requested: No
Confidential: Not reported
Notify Type: Not reported
Road Closed: No
Direction: Not reported
Responsible Party: Not reported
Responsible Party Name: Not reported
Responsible Party Contact: Not reported
Responsible Party Title: Not reported
Responsible Party Phone: Not reported
Responsible Party Street: Not reported
Responsible Party County: Not reported
Responsible Party City,St,Zip: Not reported

MAP FINDINGS

Map ID Direction Distance Elevation	Site	Database(s)	EDR ID Number EPA ID Number
--	------	-------------	--------------------------------

(Continued)

S110028253

Memo. Of Understanding:	Not reported
Drill/trng Exercise:	Not reported
Hazardous:	Not reported

AI167 NW 1/4-1/2 0.464 mi. 2449 ft.	83 SOUTH FULLERTON AVENUE 83 S FULLERTON AVE MONTCLAIR, NJ 07042 Site 1 of 3 in cluster AI	VCP	1007020552 N/A
--	--	------------	---------------------------

Relative: Higher	VCP:	Incident Number: 98-09-09-1511-16
		MOA Execution Date: 12/08/1998
Actual: 310 ft.		Type Of Vcp File: HISTORICAL
		PI Number: Not reported
		Case Type(Case Type): Not reported
		Case Contact: Department: Not reported
		Case Contact Name: Not reported
		Case Contact: Organization: Edward P Kearney Estate
		Case Contact: Address: Line1: Not reported
		Case Contact: Address: Line2: Not reported
		Case Contact: Address: Line3: Not reported
		Case Contact City,St,Zip: Not reported

AI168 NW 1/4-1/2 0.464 mi. 2449 ft.	83 SOUTH FULLERTON AVENUE 83 S FULLERTON AVE MONTCLAIR TWP, NJ 07042 Site 2 of 3 in cluster AI	SHWS NJEMS	1010486473 N/A
--	--	-----------------------	---------------------------

Relative: Higher	SHWS:	Site ID: 83778
		Status: Closed
Actual: 310 ft.		Home Owner: Yes
		PI Number: G000036386

Detail As Of April 2012:	
X Coord Site:	Not reported
X Coord PI:	Not reported
Y Coord Site:	Not reported
Y Coord PI:	Not reported

NJEMS:	
Site Id:	83778
Municipality:	MONTCLAIR TWP
Municipality Name From Spatial Overlay:	MONTCLAIR TWP
GNIS Civil Code For Municipality:	1729720
Municipal Code (NJ-1040):	0713
X Coord:	569981
Y Coord:	719904
Coord System:	NJ STATE PLANE (NAD83) - USFEET
Coord Type:	Approx. Addr. Match
Coord Origin:	DEP-GIS
State Standard Numeric Code From Spatial Overlay:	0713
Unique Feature Number For Municipality From Spatial Overlay:	Not reported
Eleven Digit Hydrologic Unit Code From Spatial Overlay):	02030103150

Map ID
Direction
Distance
Elevation

MAP FINDINGS

Site

Database(s)

EDR ID Number
EPA ID Number

83 SOUTH FULLERTON AVENUE (Continued)

1010486473

Fourteen Digit Hydrologic Unit Code From Spatial Overlay: 02030103150020
Watershed Management Area Number From Spatial Overlay: 04
Watershed Management Area Name From Spatial Overlay): Lower Passaic and Saddle
Water Region Code From Spatial Overlay: 1
Water Region Name From Spatial Overlay: Northeast
Sub Watershed Name From Overlay: Second River
Watershed Name From Spatial Overlay: Passaic River Lower (Nwk Bay to Saddle)

**AI169
NW
1/4-1/2
0.464 mi.
2450 ft.**

**83 SOUTH FULLERTON AVE
MONTCLAIR TWP, NJ
Site 3 of 3 in cluster AI**

**NJ Release S108395827
N/A**

**Relative:
Higher**

NJ Release:
Facility ID: 219772
Case Number: 07-01-26-1048-44
Date Received: 01/26/2007
Nature of Incident: Not reported
Operator: Not reported
Incident Type: Underground Storage Tank
Incident Location: FORMER EPISCOPAL CHURCH BUILDING
Location: Not reported
Other Location: Not reported
Contact Name: Not reported
Caller Name: Not reported
Caller Title: Not reported
Caller Address: Not reported
Caller City,St,Zip: Not reported
Caller Telephone: Not reported
Facility Type: Residential
Facility Phone: Not reported
Incident Date: 01/26/2007
Incident Time: Not reported
Substance(s): Not reported
Substance Type: Not reported
Substance Identity: Not reported
CAS Number: Not reported
A310 Letter: Not reported
TCPA Chemical: Not reported
Hazrds Material: Not reported
COMU: Not reported
Ref. Code: Not reported
Amnt Released: Not reported
Contained: Not reported
Release Type: Not reported
Release VE: Not reported
Injuries: No
Public Exposure: No
Facility Evacuation: No
Police at Scene: No
Firemen at Scene: No
Contamination of: Not reported
Receiving Water: Not reported
Status at Spill: Not reported
NJ Spill Date: Not reported
NJ Spill Time: Not reported
NJ Spill Name: Not reported

**Actual:
310 ft.**

Map ID
Direction
Distance
Elevation

MAP FINDINGS

Site

Database(s)

EDR ID Number
EPA ID Number

(Continued)

S108395827

NJ Spill Title:	Not reported
NJ Spill Phone:	Not reported
Other Date:	Not reported
Other Time:	Not reported
Other Name:	Not reported
Other Title:	Not reported
Other Telephone:	Not reported
Public Evacuation:	No
Assistance Requested:	Not reported
Wind Direction/Speed:	Not reported
Local Municipality Notified:	Not reported
Local Municipality Name:	Not reported
Local Municipality Title:	Not reported
Local Municipality Telephone:	Not reported
Local Municipality Date:	Not reported
Local Municipality Time:	Not reported
Incident Description:	Not reported
Incident Name:	Not reported
Incident Referred To:	Not reported
Incident Region:	Not reported
Incident Telephone:	Not reported
Incident Date:	Not reported
Incident time:	Not reported
Incident ITM:	Not reported
Comments:	Not reported
Date A310 Letter Printed:	Not reported
Date Local Authority Was Notified:	Not reported
Date Updated:	Not reported
Date Report Faxed to Local Authority:	Not reported
Local Authority Notification Date:	Not reported
Rep Receive Date:	01/26/2007
Reporter Type:	Other
Reporter Name:	REDACTED
Reporter Title:	REDACTED
Reporter Org:	REDACTED
Reporter Address:	Not reported
Reporter City,St,Zip:	Not reported
Reporter County:	Not reported
Incident Status:	Terminated
Incident Category:	Other
Incident Source:	JAMES CAPUTO
Incident Address:	31 MULBERRY ST
Incident Address 2:	Not reported
Incident City,St,Zip:	Newark City, NJ 07102
Incident County:	Essex
DEP Requested:	No
Confidential:	Not reported
Notify Type:	Not reported
Road Closed:	No
Direction:	Not reported
Responsible Party:	Not reported
Responsible Party Name:	Not reported
Responsible Party Contact:	Not reported
Responsible Party Title:	Not reported
Responsible Party Phone:	Not reported
Responsible Party Street:	Not reported
Responsible Party County:	Not reported

Map ID
Direction
Distance
Elevation

MAP FINDINGS

Site

Database(s)

EDR ID Number
EPA ID Number

(Continued)

S108395827

Responsible Party City,St,Zip: Not reported
Memo. Of Understanding: Not reported
Drill/trng Exercise: Not reported
Hazardous: Not reported

170
WSW
1/4-1/2
0.466 mi.
2460 ft.

39 HIGH ST
MONTCLAIR TWP, NJ 07042

SHWS S113754147
NJ Release N/A

Relative:
Higher

SHWS:
Site ID: 495517
Status: Closed
Home Owner: Yes
PI Number: 624498

Actual:
278 ft.

Detail As Of April 2012:

X Coord Site: Not reported
X Coord PI: Not reported
Y Coord Site: Not reported
Y Coord PI: Not reported

NJ Release:

Facility ID: 478775
Case Number: 13-06-17-1313-14
Date Received: 06/17/2013
Nature of Incident: Not reported
Operator: Not reported
Incident Type: Underground Storage Tank
Incident Location: RESIDENTIAL
Location: Not reported
Other Location: Not reported
Contact Name: Not reported
Caller Name: Not reported
Caller Title: Not reported
Caller Address: Not reported
Caller City,St,Zip: Not reported
Caller Telephone: Not reported
Facility Type: Residential
Facility Phone: Not reported
Incident Date: 06/17/2013
Incident Time: Not reported
Substance(s): Not reported
Substance Type: Not reported
Substance Identity: Not reported
CAS Number: Not reported
A310 Letter: Not reported
TCPA Chemical: Not reported
Hazrds Material: Not reported
COMU: Not reported
Ref. Code: Not reported
Amnt Released: Not reported
Contained: Not reported
Release Type: Not reported
Release VE: Not reported
Injuries: No
Public Exposure: No

Map ID
Direction
Distance
Elevation

MAP FINDINGS

Site

Database(s)

EDR ID Number
EPA ID Number

(Continued)

S113754147

Facility Evacuation: No
Police at Scene: No
Firemen at Scene: No
Contamination of: Not reported
Receiving Water: Not reported
Status at Spill: Not reported
NJ Spill Date: Not reported
NJ Spill Time: Not reported
NJ Spill Name: Not reported
NJ Spill Title: Not reported
NJ Spill Phone: Not reported
Other Date: Not reported
Other Time: Not reported
Other Name: Not reported
Other Title: Not reported
Other Telephone: Not reported
Public Evacuation: No
Assistance Requested: Not reported
Wind Direction/Speed: Not reported
Local Municipality Notified: Not reported
Local Municipality Name: Not reported
Local Municipality Title: Not reported
Local Municipality Telephone: Not reported
Local Municipality Date: Not reported
Local Municipality Time: Not reported
Incident Description: Not reported
Incident Name: Not reported
Incident Referred To: Not reported
Incident Region: Not reported
Incident Telephone: Not reported
Incident Date: Not reported
Incident time: Not reported
Incident ITM: Not reported
Comments: Not reported
Date A310 Letter Printed: Not reported
Date Local Authority Was Notified: Not reported
Date Updated: Not reported
Date Report Faxed to Local Authority: Not reported
Local Authority Notification Date: Not reported
Rep Receive Date: 06/17/2013
Reporter Type: Citizen Complaint
Reporter Name: REDACTED
Reporter Title: REDACTED
Reporter Org: REDACTED
Reporter Address: Not reported
Reporter City,St,Zip: Not reported
Reporter County: Not reported
Incident Status: Terminated
Incident Category: Other
Incident Source: ALLAN CLARK
Incident Address: 39 HIGH ST
Incident Address 2: Not reported
Incident City,St,Zip: Montclair Twp, NJ 07042
Incident County: Essex
DEP Requested: No
Confidential: Not reported
Notify Type: Not reported

Map ID
Direction
Distance
Elevation

MAP FINDINGS

Site

Database(s)

EDR ID Number
EPA ID Number

(Continued)

S113754147

Road Closed: No
Direction: Not reported
Responsible Party: Not reported
Responsible Party Name: Not reported
Responsible Party Contact: Not reported
Responsible Party Title: Not reported
Responsible Party Phone: Not reported
Responsible Party Street: Not reported
Responsible Party County: Not reported
Responsible Party City,St,Zip: Not reported
Memo. Of Understanding: Not reported
Drill/trng Exercise: Not reported
Hazardous: Not reported

AH171
SSE
1/4-1/2
0.466 mi.
2461 ft.

36 HAMILTON RD
GLEN RIDGE BORO, NJ 07028

SHWS S109212687
NJ Release N/A

Site 2 of 2 in cluster AH

Relative:
Lower

SHWS:
Site ID: 408208
Status: Closed
Home Owner: Yes
PI Number: 510984

Actual:
219 ft.

Detail As Of April 2012:

X Coord Site: Not reported
X Coord PI: Not reported
Y Coord Site: Not reported
Y Coord PI: Not reported

NJ Release:

Facility ID: 252117
Case Number: 07-10-17-1631-36
Date Received: 10/17/2007
Nature of Incident: Not reported
Operator: Not reported
Incident Type: Underground Storage Tank
Incident Location: RES
Location: Not reported
Other Location: Not reported
Contact Name: Not reported
Caller Name: Not reported
Caller Title: Not reported
Caller Address: Not reported
Caller City,St,Zip: Not reported
Caller Telephone: Not reported
Facility Type: Residential
Facility Phone: Not reported
Incident Date: 10/17/2007
Incident Time: Not reported
Substance(s): Not reported
Substance Type: Not reported
Substance Identity: Not reported
CAS Number: Not reported
A310 Letter: Not reported
TCPA Chemical: Not reported

Map ID
Direction
Distance
Elevation

MAP FINDINGS

Site

Database(s)

EDR ID Number
EPA ID Number

(Continued)

S109212687

Hazrds Material:	Not reported
COMU:	Not reported
Ref. Code:	Not reported
Amnt Released:	Not reported
Contained:	Not reported
Release Type:	Not reported
Release VE:	Not reported
Injuries:	No
Public Exposure:	No
Facility Evacuation:	No
Police at Scene:	No
Firemen at Scene:	No
Contamination of:	Not reported
Receiving Water:	Not reported
Status at Spill:	Not reported
NJ Spill Date:	Not reported
NJ Spill Time:	Not reported
NJ Spill Name:	Not reported
NJ Spill Title:	Not reported
NJ Spill Phone:	Not reported
Other Date:	Not reported
Other Time:	Not reported
Other Name:	Not reported
Other Title:	Not reported
Other Telephone:	Not reported
Public Evacuation:	No
Assistance Requested:	Not reported
Wind Direction/Speed:	Not reported
Local Municipality Notified:	Not reported
Local Municipality Name:	Not reported
Local Municipality Title:	Not reported
Local Municipality Telephone:	Not reported
Local Municipality Date:	Not reported
Local Municipality Time:	Not reported
Incident Description:	Not reported
Incident Name:	Not reported
Incident Referred To:	Not reported
Incident Region:	Not reported
Incident Telephone:	Not reported
Incident Date:	Not reported
Incident time:	Not reported
Incident ITM:	Not reported
Comments:	Not reported
Date A310 Letter Printed:	Not reported
Date Local Authority Was Notified:	Not reported
Date Updated:	Not reported
Date Report Faxed to Local Authority:	Not reported
Local Authority Notification Date:	Not reported
Rep Receive Date:	10/17/2007
Reporter Type:	Other
Reporter Name:	REDACTED
Reporter Title:	REDACTED
Reporter Org:	REDACTED
Reporter Address:	Not reported
Reporter City,St,Zip:	Not reported
Reporter County:	Not reported
Incident Status:	Terminated

Map ID
 Direction
 Distance
 Elevation

MAP FINDINGS

Site

Database(s)

EDR ID Number
 EPA ID Number

(Continued)

S109212687

Incident Category:	Other
Incident Source:	THOMAS MCNEILLY
Incident Address:	36 HAMILTON RD
Incident Address 2:	Not reported
Incident City,St,Zip:	Glen Ridge Boro, NJ 07028
Incident County:	Essex
DEP Requested:	No
Confidential:	Not reported
Notify Type:	Not reported
Road Closed:	No
Direction:	Not reported
Responsible Party:	Not reported
Responsible Party Name:	Not reported
Responsible Party Contact:	Not reported
Responsible Party Title:	Not reported
Responsible Party Phone:	Not reported
Responsible Party Street:	Not reported
Responsible Party County:	Not reported
Responsible Party City,St,Zip:	Not reported
Memo. Of Understanding:	Not reported
Drill/trng Exercise:	Not reported
Hazardous:	Not reported

**AG172
 NE
 1/4-1/2
 0.470 mi.
 2479 ft.**

**IN BROOK AT INTERSECTION OF
 GLENN RIDGE-PINE ST
 MONTCLAIR, NJ**

**SPILLS S102228095
 N/A**

Site 2 of 2 in cluster AG

**Relative:
 Lower**

NJ SPILL:

Facility ID:	10679
Case Number:	96-7-4-0946-02
Notify Type:	Not reported
Date Received:	07/04/1996
Location:	Other
Other Location:	Not reported
Incident Date:	07/04/1996
Incident Time:	0935
A310 Letter:	No
Ref. Code:	001
COMU:	0713
CAS Number:	Not reported
Hazardous:	Not reported
Incident Location:	Not reported
Facility Type:	Residential
Facility Phone:	Not reported
Substance(s):	GASOLINE
Substance Type:	Liquid
Substance Identity:	Known
TCPA Chemical:	No
Hazrds Material:	Yes
Amnt Released:	UNKNOWN
Release VE:	Not reported
Contained:	No
Release Type:	Continuous
Incident Desc:	Spill
Status at Spill:	SPILL DUE TO UNKNOWN SOURCE. MATERIAL ENTERING BROOK. CLEANUP UNKNOWN AT THIS TIME.

**Actual:
 218 ft.**

Map ID
Direction
Distance
Elevation

MAP FINDINGS

Site

Database(s)

EDR ID Number
EPA ID Number

IN BROOK AT INTERSECTION OF (Continued)

S102228095

NJ Spill Date: 1996-07-04 00:00:00
NJ Spill Time: Not reported
NJ Spill Name: OEM
NJ Spill Title: FAXED
NJ Spill Phone: Not reported
Other Date: Not reported
Other Time: Not reported
Other Name: Not reported
Other Title: Not reported
Other Phone: Not reported
Injuries: No
Public Exposure: No
Road Closed: Not reported
Facility Evacuation: No
Receiving Water: UNKNOWN
Public Evacuation: No
Police at Scene: Yes
Firemen at Scene: Yes
Contamination of: Land,Water
Nature of Incident: Municipal
Wind Direction/Speed: Not reported
Assistance Requested: Yes
Memo. Of Understanding: Not reported
Drill/trng Exercise: Not reported
Operator: MICHAEL
Contact Name: Not reported
Caller Name: REDACTED
Caller Title: Not reported
Caller Address: Not reported
Caller City,St,Zip: Not reported
Caller Phone: Not reported
Responsible Party: UnKnown
Responsible Party Name: Not reported
Responsible Party Contact: Not reported
Responsible Party Title: Not reported
Responsible Party Telephone: Not reported
Responsible Party Street: Not reported
Responsible Party Municipality: Not reported
Responsible Party State: Not reported
Responsible Party Zip: Not reported
Responsible City,St,Zip: Not reported
Responsible Party County: Not reported
Local Municipality: Not reported
Local Municipality Name: Not reported
Local Municipality Title: Not reported
Local Municipality Phone: Not reported
Local Municipality Date: Not reported
Local Municipality Time: Not reported
Incident Name: HAYDER CAMARGO
Incident Referred To: DRPSR
Incident Region: ER1
Incident Phone: Paged
Incident Date: 07/04/1996
Incident Name: Not reported
Incident Referred To: DFG
Incident Region: HQ1
Incident Phone: Not reported

Map ID
Direction
Distance
Elevation

MAP FINDINGS

Site

Database(s)

EDR ID Number
EPA ID Number

IN BROOK AT INTERSECTION OF (Continued)

S102228095

Incident Date: 1996-07-04 00:00:00
Comments: Not reported
Date A310 Letter Printed: 1996-07-04 00:00:00
Date Local Authority Was Notified: Not reported
Date Update: Not reported
Date Report Faxed to Local Authority: 1996-07-04 00:00:00
Local Authority Notification Date: Not reported
Reporter Name: Not reported
Reporter Type: Not reported
Rep Received Date: Not reported
Reporter Title: Not reported
Reporter Orgzn: Not reported
Reporter Address: Not reported
Reporter City,St,Zip: Not reported
Reporter County: Not reported
Incident Type: Not reported
Incident Status: Not reported
Incident Category: Not reported
Incident Source: Not reported
Incident Address: Not reported
Incident Address 2: Not reported
Incident City,St,Zip: Not reported
Incident County: Not reported
DEP Requested: Not reported
Confidential: Not reported

AE173
NNE
1/4-1/2
0.470 mi.
2481 ft.

IN STORM DRAIN AT PINE ST -
GLENN RIDGE AVE
MONTCLAIR, NJ

SPILLS S102228385
N/A

Site 2 of 2 in cluster AE

Relative:
Lower

NJ SPILL:
Facility ID: 11228
Case Number: 96-7-14-0747-08
Notify Type: Not reported
Date Received: 07/14/1996
Location: Other
Other Location: Not reported
Incident Date: 07/14/1996
Incident Time: 0745
A310 Letter: No
Ref. Code: 001
COMU: 0713
CAS Number: Not reported
Hazardous: Not reported
Incident Location: Not reported
Facility Type: Residential
Facility Phone: Not reported
Substance(s): GASOLINE
Substance Type: Liquid
Substance Identity: Known
TCPA Chemical: No
Hazrds Material: Yes
Amnt Released: UNKNOWN
Release VE: Not reported
Contained: No
Release Type: Terminated

Actual:
219 ft.

Map ID
Direction
Distance
Elevation

MAP FINDINGS

Site

Database(s)

EDR ID Number
EPA ID Number

IN STORM DRAIN AT PINE ST - (Continued)

S102228385

Incident Desc: Spill
Status at Spill: SPILL DUE TO UNKNOWN SOURCE. MATERIAL ENTERED STORM DRAIN.
NJ Spill Date: 1996-07-14 00:00:00
NJ Spill Time: Not reported
NJ Spill Name: OEM
NJ Spill Title: FAXED
NJ Spill Phone: Not reported
Other Date: Not reported
Other Time: Not reported
Other Name: Not reported
Other Title: Not reported
Other Phone: Not reported
Injuries: No
Public Exposure: No
Road Closed: Not reported
Facility Evacuation: No
Receiving Water: UNKNOWN
Public Evacuation: No
Police at Scene: Yes
Firemen at Scene: Yes
Contamination of: Land,Water
Nature of Incident: Municipal
Wind Direction/Speed: Not reported
Assistance Requested: Yes
Memo. Of Understanding: Not reported
Drill/trng Exercise: Not reported
Operator: MICHAEL
Contact Name: Not reported
Caller Name: REDACTED
Caller Title: Not reported
Caller Address: Not reported
Caller City,St,Zip: Not reported
Caller Phone: Not reported
Responsible Party: UnKnown
Responsible Party Name: Not reported
Responsible Party Contact: Not reported
Responsible Party Title: Not reported
Responsible Party Telephone: Not reported
Responsible Party Street: Not reported
Responsible Party Municipality: Not reported
Responsible Party State: Not reported
Responsible Party Zip: Not reported
Responsible City,St,Zip: Not reported
Responsible Party County: Not reported
Local Municipality: Not reported
Local Municipality Name: Not reported
Local Municipality Title: Not reported
Local Municipality Phone: Not reported
Local Municipality Date: Not reported
Local Municipality Time: Not reported
Incident Name: WALT JANICEK
Incident Referred To: DRPSR
Incident Region: ER1
Incident Phone: Home
Incident Date: 07/14/1996
Incident Name: Not reported
Incident Referred To: DFG

Map ID
Direction
Distance
Elevation

MAP FINDINGS

Site

Database(s)

EDR ID Number
EPA ID Number

IN STORM DRAIN AT PINE ST - (Continued)

S102228385

Incident Region: HQ1
Incident Phone: Not reported
Incident Date: 1996-07-14 00:00:00
Comments: Not reported
Date A310 Letter Printed: Not reported
Date Local Authority Was Notified: Not reported
Date Update: Not reported
Date Report Faxed to Local Authority: Not reported
Local Authority Notification Date: Not reported
Reporter Name: Not reported
Reporter Type: Not reported
Rep Received Date: Not reported
Reporter Title: Not reported
Reporter Orgzn: Not reported
Reporter Address: Not reported
Reporter City,St,Zip: Not reported
Reporter County: Not reported
Incident Type: Not reported
Incident Status: Not reported
Incident Category: Not reported
Incident Source: Not reported
Incident Address: Not reported
Incident Address 2: Not reported
Incident City,St,Zip: Not reported
Incident County: Not reported
DEP Requested: Not reported
Confidential: Not reported

AJ174 BITTAN PROPERTIES
ESE 855 BLOOMFIELD AVE
1/4-1/2 GLEN RIDGE BORO, NJ 07028
0.471 mi.
2489 ft. Site 1 of 5 in cluster AJ

SHWS U003947249
LUST N/A
UST

Relative: SHWS:
Lower Site ID: 57950
Status: Active
Actual: Home Owner: No
185 ft. PI Number: 33749

Detail As Of April 2012:
X Coord Site: Not reported
X Coord PI: Not reported
Y Coord Site: Not reported
Y Coord PI: Not reported

LUST:
Case ID: 33749
Bureau: LSR120001

UST:
Facility ID: 033749
Owner Name: MICHELLE BITAN
Organization: BITTAN & MCKAY
Contact Type(UST Reg): Facility Operator
Contact Address (UST Reg): 617 E PALLISADE AVE
Contact Address 2 (UST Reg): Not reported

Map ID
Direction
Distance
Elevation

MAP FINDINGS

Site

Database(s)

EDR ID Number
EPA ID Number

BITTAN PROPERTIES (Continued)

U003947249

Conact City,St,Zip (UST Reg): Englewood Cliffs, NJ 07632
Owner Name: MICHELLE BITAN
Organization: BITTAN MCKAY LLC
Contact Type(UST Reg): Tank Owner
Contact Address (UST Reg): 617 E PALLISADE AVE
Contact Address 2 (UST Reg): Not reported
Conact City,St,Zip (UST Reg): Englewood Cliffs, NJ 07632

Tanks:

Tank Id: TANK-1
Tank Number: A1
Tank Status: Removed
Tank Status Date: 10/22/1999
Install Date: 01/01/1944
Tank Contents: Waste Oil
Tank Size: 1000
Tank Compliance: No
Overfill: No
Compliance Monitoring?: No
Overfill Protection: No
Spill Containment: No
Tank Wellhead Protection: No
Tankpipe Tank / Pipe: Pipe
Tankpipe Construction Type: Bare steel
Tankpipe Tank / Pipe: Tank
Tankpipe Construction Type: Bare steel

Tank Monitor Data:

Monitor Tank / Pipe: Pipe
Monitor Type: None
Monitor Tank / Pipe: Tank
Monitor Type: None

Tank Id: TANK-2
Tank Number: A2
Tank Status: Removed
Tank Status Date: 10/22/1999
Install Date: 01/01/1944
Tank Contents: Unleaded Gasoline
Tank Size: 2000
Tank Compliance: No
Overfill: No
Compliance Monitoring?: No
Overfill Protection: No
Spill Containment: No
Tank Wellhead Protection: No
Tankpipe Tank / Pipe: Pipe
Tankpipe Construction Type: Bare steel
Tankpipe Tank / Pipe: Tank
Tankpipe Construction Type: Bare steel

Tank Monitor Data:

Monitor Tank / Pipe: Pipe
Monitor Type: None
Monitor Tank / Pipe: Tank
Monitor Type: None

Map ID
Direction
Distance
Elevation

MAP FINDINGS

Site

Database(s)

EDR ID Number
EPA ID Number

BITTAN PROPERTIES (Continued)

U003947249

Tank Id: TANK-4
Tank Number: 0001
Tank Status: Removed
Tank Status Date: 07/25/2002
Install Date: 01/01/1944
Tank Contents: Heating Oil (No. 2)
Tank Size: 3000
Tank Compliance: No
Overfill: Not reported
Compliance Monitoring?: No
Overfill Protection: Not reported
Spill Containment: Not reported
Tank Wellhead Protection: Not reported
Tankpipe Tank / Pipe: Pipe
Tankpipe Construction Type: Bare steel
Tankpipe Tank / Pipe: Tank
Tankpipe Construction Type: Bare steel

Tank Monitor Data:
Monitor Tank / Pipe: Pipe
Monitor Type: None
Monitor Tank / Pipe: Tank
Monitor Type: Manual Tank Gauging

Tank Id: TANK-6
Tank Number: 0002
Tank Status: Removed
Tank Status Date: 07/25/2002
Install Date: 01/01/1944
Tank Contents: Medium Diesel Fuel (No. 2-D)
Tank Size: 3000
Tank Compliance: No
Overfill: Not reported
Compliance Monitoring?: No
Overfill Protection: Not reported
Spill Containment: Not reported
Tank Wellhead Protection: Not reported
Tankpipe Tank / Pipe: Pipe
Tankpipe Construction Type: Bare steel
Tankpipe Tank / Pipe: Tank
Tankpipe Construction Type: Bare steel

Tank Monitor Data:
Monitor Tank / Pipe: Pipe
Monitor Type: None
Monitor Tank / Pipe: Tank
Monitor Type: Manual Tank Gauging

MAP FINDINGS

Map ID
 Direction
 Distance
 Elevation

Site

Database(s) EDR ID Number
 EPA ID Number

AJ175 **IN ALLEY WAY BETWEEN BOTH BLDG**
ESE **855 BLOOMFIELD AVE**
1/4-1/2 **GLEN RIDGE, NJ**
0.471 mi.
2489 ft. **Site 2 of 5 in cluster AJ**

NJ Release **S104859379**
N/A

Relative:
Lower

NJ Release:

Actual:
185 ft.

Facility ID:	69307
Case Number:	00-10-13-1224-46
Date Received:	10/13/2000
Nature of Incident:	Not reported
Operator:	JIMS
Incident Type:	Not reported
Incident Location:	Not reported
Location:	Other
Other Location:	Not reported
Contact Name:	Not reported
Caller Name:	REDACTED
Caller Title:	Not reported
Caller Address:	Not reported
Caller City,St,Zip:	Not reported
Caller Telephone:	Not reported
Facility Type:	Commercial
Facility Phone:	Not reported
Incident Date:	10/13/2000
Incident Time:	1100
Substance(s):	Not reported
Substance Type:	Not reported
Substance Identity:	Not reported
CAS Number:	Not reported
A310 Letter:	False
TCPA Chemical:	Not reported
Hazrds Material:	Not reported
COMU:	0708
Ref. Code:	001
Amnt Released:	Not reported
Contained:	Not reported
Release Type:	Not reported
Release VE:	Not reported
Injuries:	No
Public Exposure:	Yes
Facility Evacuation:	No
Police at Scene:	No
Firemen at Scene:	No
Contamination of:	None
Receiving Water:	Not reported
Status at Spill:	Information REDACTED due to data corruption causing status reporting errors
NJ Spill Date:	Not reported
NJ Spill Time:	Not reported
NJ Spill Name:	Not reported
NJ Spill Title:	Not reported
NJ Spill Phone:	Not reported
Other Date:	Not reported
Other Time:	Not reported
Other Name:	Not reported
Other Title:	Not reported
Other Telephone:	Not reported
Public Evacuation:	No

Map ID
Direction
Distance
Elevation

MAP FINDINGS

Site

Database(s)

EDR ID Number
EPA ID Number

IN ALLEY WAY BETWEEN BOTH BLDG (Continued)

S104859379

Assistance Requested: Yes
Wind Direction/Speed: 0
Local Municipality Notified: No
Local Municipality Name: Not reported
Local Municipality Title: Not reported
Local Municipality Telephone: Not reported
Local Municipality Date: Not reported
Local Municipality Time: Not reported
Incident Description: Not reported
Incident Name: Not reported
Incident Referred To: Not reported
Incident Region: Not reported
Incident Telephone: Not reported
Incident Date: Not reported
Incident time: Not reported
Incident ITM: Not reported
Comments: Not reported
Date A310 Letter Printed: Not reported
Date Local Authority Was Notified: Not reported
Date Updated: Not reported
Date Report Faxed to Local Authority: Not reported
Local Authority Notification Date: Not reported
Rep Receive Date: Not reported
Reporter Type: Not reported
Reporter Name: Not reported
Reporter Title: Not reported
Reporter Org: Not reported
Reporter Address: Not reported
Reporter City,St,Zip: Not reported
Reporter County: Not reported
Incident Status: Not reported
Incident Category: Not reported
Incident Source: Not reported
Incident Address: Not reported
Incident Address 2: Not reported
Incident City,St,Zip: Not reported
Incident County: Not reported
DEP Requested: Not reported
Confidential: Not reported
Notify Type: Municipality
Road Closed: No
Direction: Not reported
Responsible Party: Known
Responsible Party Name: PSE&G
Responsible Party Contact: Not reported
Responsible Party Title: Not reported
Responsible Party Phone: Not reported
Responsible Party Street: Not reported
Responsible Party County: Not reported
Responsible Party City,St,Zip: Not reported
Memo. Of Understanding: No
Drill/trng Exercise: No
Hazardous: Unknown

MAP FINDINGS

Map ID
 Direction
 Distance
 Elevation

Site

Database(s)

EDR ID Number
 EPA ID Number

AD176 **CHERRY NURSING HOME**
WNW **111 GATES AVE**
1/4-1/2 **MONTCLAIR, NJ 07042**
0.472 mi.
2490 ft. **Site 2 of 2 in cluster AD**

NJ Release **1007041602**
VCP **N/A**

Relative:
Higher

NJ Release:

Actual:
288 ft.

Facility ID:	3469
Case Number:	96-3-7-1443-16
Date Received:	03/07/1996
Nature of Incident:	Facility
Operator:	MIKE
Incident Type:	Not reported
Incident Location:	Not reported
Location:	Facility
Other Location:	Not reported
Contact Name:	Not reported
Caller Name:	REDACTED
Caller Title:	Not reported
Caller Address:	Not reported
Caller City,St,Zip:	Not reported
Caller Telephone:	Not reported
Facility Type:	Residential
Facility Phone:	201-746-4616
Incident Date:	03/07/1996
Incident Time:	1440
Substance(s):	OIL FUEL #2
Substance Type:	Liquid
Substance Identity:	Known
CAS Number:	Not reported
A310 Letter:	Yes
TCPA Chemical:	No
Hazrds Material:	Yes
COMU:	0713
Ref. Code:	101
Amnt Released:	UNKNOWN
Contained:	Yes
Release Type:	Terminated
Release VE:	Not reported
Injuries:	No
Public Exposure:	No
Facility Evacuation:	No
Police at Scene:	No
Firemen at Scene:	No
Contamination of:	Land
Receiving Water:	NONE
Status at Spill:	1/5000 GAL UST REMOVED. REMEDIATION IN PROGRESS.
NJ Spill Date:	Not reported
NJ Spill Time:	Not reported
NJ Spill Name:	Not reported
NJ Spill Title:	Not reported
NJ Spill Phone:	Not reported
Other Date:	Not reported
Other Time:	Not reported
Other Name:	Not reported
Other Title:	Not reported
Other Telephone:	Not reported
Public Evacuation:	No
Assistance Requested:	No

Map ID
Direction
Distance
Elevation

MAP FINDINGS

Site

Database(s)

EDR ID Number
EPA ID Number

CHERRY NURSING HOME (Continued)

1007041602

Wind Direction/Speed: Not reported
Local Municipality Notified: Not reported
Local Municipality Name: MONTCLAIR TOWN TWP
Local Municipality Title: DISP 6862
Local Municipality Telephone: 201-744-1234
Local Municipality Date: 03/07/1996
Local Municipality Time: 1449
Incident Description: U.S.T.
Incident Name: Not reported
Incident Referred To: DRPSR
Incident Region: BFO-CAS
Incident Telephone: Faxed,Mailed
Incident Date: 03/07/1996
Incident time: Not reported
Incident ITM: B
Comments: Not reported
Date A310 Letter Printed: Not reported
Date Local Authority Was Notified: Not reported
Date Updated: Not reported
Date Report Faxed to Local Authority: Not reported
Local Authority Notification Date: Not reported
Rep Receive Date: Not reported
Reporter Type: Not reported
Reporter Name: Not reported
Reporter Title: Not reported
Reporter Org: Not reported
Reporter Address: Not reported
Reporter City,St,Zip: Not reported
Reporter County: Not reported
Incident Status: Not reported
Incident Category: Not reported
Incident Source: Not reported
Incident Address: Not reported
Incident Address 2: Not reported
Incident City,St,Zip: Not reported
Incident County: Not reported
DEP Requested: Not reported
Confidential: Not reported
Notify Type: Not reported
Road Closed: Not reported
Direction: Not reported
Responsible Party: Known
Responsible Party Name: CHERRY NURSING HOME
Responsible Party Contact: ROBERT CHERRY
Responsible Party Title: ADMINS
Responsible Party Phone: 201-746-4616
Responsible Party Street: 111 GATES AVE
Responsible Party County: ESSEX
Responsible Party City,St,Zip: MONTCLAIR, NJ
Memo. Of Understanding: Not reported
Drill/trng Exercise: Not reported
Hazardous: Not reported

VCP:

Incident Number: 96-03-07-1443-16
MOA Execution Date: 06/26/1996
Type Of Vcp File: HISTORICAL

Map ID
Direction
Distance
Elevation

MAP FINDINGS

Site

Database(s)

EDR ID Number
EPA ID Number

CHERRY NURSING HOME (Continued)

1007041602

Pi Number: Not reported
Case Type(Case Type): Not reported
Case Contact: Department Not reported
Case Contact Name: Not reported
Case Contact: Organization Robert B Cherry
Case Contact: Address: Line1 Not reported
Case Contact: Address: Line2 Not reported
Case Contact: Address: Line3 Not reported
Case Contact City,St,Zip: Not reported

177
North
1/4-1/2
0.476 mi.
2515 ft.

APARTMENT COMPLEX
292 BLOOMFIELD AVE
MONTCLAIR, NJ

NJ Release S102485873
N/A

Relative:
Higher

NJ Release:
Facility ID: 13366
Case Number: 96-8-21-1113-43
Date Received: 08/21/1996
Nature of Incident: Municipal
Operator: MICHAEL
Incident Type: Not reported
Incident Location: Not reported
Location: Other
Other Location: Not reported
Contact Name: Not reported
Caller Name: REDACTED
Caller Title: Not reported
Caller Address: Not reported
Caller City,St,Zip: Not reported
Caller Telephone: Not reported
Facility Type: Residential
Facility Phone: Not reported
Incident Date: 08/21/1996
Incident Time: 1057
Substance(s): GASOLINE
Substance Type: Liquid
Substance Identity: Known
CAS Number: Not reported
A310 Letter: No
TCPA Chemical: No
Hazrds Material: Yes
COMU: 0713
Ref. Code: 001
Amnt Released: UNKNOWN
Contained: No
Release Type: Continuous
Release VE: Not reported
Injuries: No
Public Exposure: Yes
Facility Evacuation: Yes
Police at Scene: Yes
Firemen at Scene: Yes
Contamination of: Air, Land
Receiving Water: Not reported
Status at Spill: STRONG GASOLINE ODORS IN BASEMENT DUE TO SUSPECTED SPILL AT ABOVE LOCATION FROM UNKNOWN SOURCE. UNK AMMOUNT OF PEOPLE EVACUATED.

Actual:
242 ft.

Map ID
Direction
Distance
Elevation

MAP FINDINGS

Site

Database(s)

EDR ID Number
EPA ID Number

APARTMENT COMPLEX (Continued)

S102485873

NJ Spill Date: 1996-08-21 00:00:00
NJ Spill Time: 1120
NJ Spill Name: OEM
NJ Spill Title: SGT. MCNAULTY
NJ Spill Phone: Not reported
Other Date: Not reported
Other Time: Not reported
Other Name: Not reported
Other Title: Not reported
Other Telephone: Not reported
Public Evacuation: No
Assistance Requested: Yes
Wind Direction/Speed: Not reported
Local Municipality Notified: Not reported
Local Municipality Name: Not reported
Local Municipality Title: Not reported
Local Municipality Telephone: Not reported
Local Municipality Date: Not reported
Local Municipality Time: Not reported
Incident Description: Vapors
Incident Name: CHRIS GIBBONS
Incident Referred To: DRPSR
Incident Region: ER1
Incident Telephone: Office
Incident Date: 08/21/1996
Incident time: 1117
Incident ITM: B
Comments: Not reported
Date A310 Letter Printed: 1996-08-21 00:00:00
Date Local Authority Was Notified: Not reported
Date Updated: Not reported
Date Report Faxed to Local Authority: 1996-08-21 00:00:00
Local Authority Notification Date: Not reported
Rep Receive Date: Not reported
Reporter Type: Not reported
Reporter Name: Not reported
Reporter Title: Not reported
Reporter Org: Not reported
Reporter Address: Not reported
Reporter City,St,Zip: Not reported
Reporter County: Not reported
Incident Status: Not reported
Incident Category: Not reported
Incident Source: Not reported
Incident Address: Not reported
Incident Address 2: Not reported
Incident City,St,Zip: Not reported
Incident County: Not reported
DEP Requested: Not reported
Confidential: Not reported
Notify Type: Not reported
Road Closed: Not reported
Direction: Not reported
Responsible Party: UnKnown
Responsible Party Name: Not reported
Responsible Party Contact: Not reported
Responsible Party Title: Not reported

Map ID
Direction
Distance
Elevation

MAP FINDINGS

Site

Database(s)

EDR ID Number
EPA ID Number

APARTMENT COMPLEX (Continued)

S102485873

Responsible Party Phone: Not reported
Responsible Party Street: Not reported
Responsible Party County: Not reported
Responsible Party City,St,Zip: Not reported
Memo. Of Understanding: Not reported
Drill/trng Exercise: Not reported
Hazardous: Not reported

178
WNW
1/4-1/2
0.485 mi.
2560 ft.

22 MELROSE PLACE
22 MELROSE PL
MONTCLAIR TWP, NJ

SHWS S111262904
NJ Release N/A

Relative:
Higher

SHWS:
Site ID: 450061
Status: Closed
Home Owner: Yes
PI Number: 565948

Actual:
281 ft.

Detail As Of April 2012:

X Coord Site: Not reported
X Coord PI: Not reported
Y Coord Site: Not reported
Y Coord PI: Not reported

NJ Release:

Facility ID: 395357
Case Number: 11-07-26-1552-17
Date Received: 07/26/2011
Nature of Incident: Not reported
Operator: Not reported
Incident Type: Underground Storage Tank
Incident Location: RESIDENCE
Location: Not reported
Other Location: Not reported
Contact Name: Not reported
Caller Name: Not reported
Caller Title: Not reported
Caller Address: Not reported
Caller City,St,Zip: Not reported
Caller Telephone: Not reported
Facility Type: Residential
Facility Phone: Not reported
Incident Date: 07/26/2011
Incident Time: Not reported
Substance(s): Not reported
Substance Type: Not reported
Substance Identity: Not reported
CAS Number: Not reported
A310 Letter: Not reported
TCPA Chemical: Not reported
Hazrds Material: Not reported
COMU: Not reported
Ref. Code: Not reported
Amnt Released: Not reported
Contained: Not reported
Release Type: Not reported

Map ID
Direction
Distance
Elevation

MAP FINDINGS

Site

Database(s)

EDR ID Number
EPA ID Number

22 MELROSE PLACE (Continued)

S111262904

Release VE:	Not reported
Injuries:	No
Public Exposure:	No
Facility Evacuation:	No
Police at Scene:	No
Firemen at Scene:	No
Contamination of:	Not reported
Receiving Water:	Not reported
Status at Spill:	Not reported
NJ Spill Date:	Not reported
NJ Spill Time:	Not reported
NJ Spill Name:	Not reported
NJ Spill Title:	Not reported
NJ Spill Phone:	Not reported
Other Date:	Not reported
Other Time:	Not reported
Other Name:	Not reported
Other Title:	Not reported
Other Telephone:	Not reported
Public Evacuation:	No
Assistance Requested:	Not reported
Wind Direction/Speed:	Not reported
Local Municipality Notified:	Not reported
Local Municipality Name:	Not reported
Local Municipality Title:	Not reported
Local Municipality Telephone:	Not reported
Local Municipality Date:	Not reported
Local Municipality Time:	Not reported
Incident Description:	Not reported
Incident Name:	Not reported
Incident Referred To:	Not reported
Incident Region:	Not reported
Incident Telephone:	Not reported
Incident Date:	Not reported
Incident time:	Not reported
Incident ITM:	Not reported
Comments:	Not reported
Date A310 Letter Printed:	Not reported
Date Local Authority Was Notified:	Not reported
Date Updated:	Not reported
Date Report Faxed to Local Authority:	Not reported
Local Authority Notification Date:	Not reported
Rep Receive Date:	07/26/2011
Reporter Type:	Other
Reporter Name:	REDACTED
Reporter Title:	REDACTED
Reporter Org:	REDACTED
Reporter Address:	Not reported
Reporter City,St,Zip:	Not reported
Reporter County:	Not reported
Incident Status:	Terminated
Incident Category:	Other
Incident Source:	JIM McNEELY
Incident Address:	22 MELROSE PLACE
Incident Address 2:	Not reported
Incident City,St,Zip:	Montclair Twp, NJ 07042
Incident County:	Essex

Map ID
Direction
Distance
Elevation

MAP FINDINGS

Site

Database(s)

EDR ID Number
EPA ID Number

22 MELROSE PLACE (Continued)

S111262904

DEP Requested: No
Confidential: Not reported
Notify Type: Not reported
Road Closed: No
Direction: Not reported
Responsible Party: Not reported
Responsible Party Name: Not reported
Responsible Party Contact: Not reported
Responsible Party Title: Not reported
Responsible Party Phone: Not reported
Responsible Party Street: Not reported
Responsible Party County: Not reported
Responsible Party City,St,Zip: Not reported
Memo. Of Understanding: Not reported
Drill/trng Exercise: Not reported
Hazardous: Not reported

AK179
NNE
1/4-1/2
0.485 mi.
2560 ft.

4 CLOVERHILL PLACE
4 CLOVERHILL PL
MONTCLAIR, NJ 07042
Site 1 of 3 in cluster AK

SHWS S107915551
HIST HWS N/A
VCP
NJEMS

Relative:
Higher

SHWS:
Site ID: 204764
Status: Closed
Home Owner: Yes
PI Number: 269307

Actual:
235 ft.

Detail As Of April 2012:
X Coord Site: Not reported
X Coord PI: Not reported
Y Coord Site: Not reported
Y Coord PI: Not reported

HIST SHWS:

Case Status: Active
Status Date: 12/21/2005
Case ID: 269307
Contact: Bureau of Field Operations - Northern
Sub Section Label: A: Sites with On-Site Sources of Contamination
Site Municipality: 0713
Remedial Level Code: C1
Classification exception area dt: None
Classification exception area dt: Not reported
Deed Notice Status: None
Deed Notice Date: Not reported
Engineering Control Status: None
Engineering Control Date: Not reported
National Priorities List Status: Not reported
National Priorities List Date: Not reported
X Coordinate: Not reported
Y Coordinate: Not reported
Coordinate System: Not reported

VCP:

Incident Number: 05-07-22-1333-59

Map ID
Direction
Distance
Elevation

MAP FINDINGS

Site

Database(s)

EDR ID Number
EPA ID Number

4 CLOVERHILL PLACE (Continued)

S107915551

MOA Execution Date: 12/21/2005
Type Of Vcp File: HISTORICAL
Pi Number: Not reported
Case Type(Case Type): Not reported
Case Contact: Department Not reported
Case Contact Name: Not reported
Case Contact: Organization POA for Rachel Magno
Case Contact: Address: Line1 Not reported
Case Contact: Address: Line2 Not reported
Case Contact: Address: Line3 Not reported
Case Contact City,St,Zip: Not reported

NJEMS:

Site Id: 204764
Municipality: MONTCLAIR TWP
Municipality Name From Spatial Overlay: MONTCLAIR TWP
GNIS Civil Code For Municipality: 1729720
Municipal Code (NJ-1040): 0713
X Coord: 572322
Y Coord: 720375
Coord System: NJ STATE PLANE (NAD83) - USFEET
Coord Type: Approx. Addr. Match
Coord Orign: DEP-GIS
State Standard Numeric Code From Spatial Overlay: 0713
Unique Feature Number For Municipality From Spatial Overlay: Not reported
Eleven Digit Hydrologic Unit Code From Spatial Overlay: 02030103150
Fourteen Digit Hydrologic Unit Code From Spatial Overlay: 02030103150020
Watershed Management Area Number From Spatial Overlay: 04
Watershed Management Area Name From Spatial Overlay: Lower Passaic and Saddle
Water Region Code From Spatial Overlay: 1
Water Region Name From Spatial Overlay: Northeast
Sub Watershed Name From Overlay: Second River
Watershed Name From Spatial Overlay: Passaic River Lower (Nwk Bay to Saddle)

AK180
NNE
1/4-1/2
0.485 mi.
2560 ft.

4 CLOVERHILL PLACE
MONTCLAIR TWP, NJ 07042
Site 2 of 3 in cluster AK

NJ Release S107437346
N/A

Relative:
Higher

NJ Release:
Facility ID: 151231
Case Number: 05-07-22-1333-59
Date Received: 07/22/2005
Nature of Incident: Not reported
Operator: Not reported
Incident Type: Underground Storage Tank
Incident Location: RESIDENCE
Location: Not reported
Other Location: Not reported
Contact Name: MARY JO OATES
Caller Name: Not reported
Caller Title: Not reported
Caller Address: Not reported
Caller City,St,Zip: Not reported
Caller Telephone: Not reported
Facility Type: Residential

Actual:
235 ft.

Map ID
Direction
Distance
Elevation

MAP FINDINGS

Site

Database(s)

EDR ID Number
EPA ID Number

(Continued)

S107437346

Facility Phone:	Not reported
Incident Date:	07/22/2005
Incident Time:	Not reported
Substance(s):	Not reported
Substance Type:	Not reported
Substance Identity:	Not reported
CAS Number:	Not reported
A310 Letter:	Not reported
TCPA Chemical:	Not reported
Hazrds Material:	Not reported
COMU:	Not reported
Ref. Code:	Not reported
Amnt Released:	Not reported
Contained:	Not reported
Release Type:	Not reported
Release VE:	Not reported
Injuries:	No
Public Exposure:	No
Facility Evacuation:	No
Police at Scene:	No
Firemen at Scene:	No
Contamination of:	Not reported
Receiving Water:	Not reported
Status at Spill:	Not reported
NJ Spill Date:	Not reported
NJ Spill Time:	Not reported
NJ Spill Name:	Not reported
NJ Spill Title:	Not reported
NJ Spill Phone:	Not reported
Other Date:	Not reported
Other Time:	Not reported
Other Name:	Not reported
Other Title:	Not reported
Other Telephone:	Not reported
Public Evacuation:	No
Assistance Requested:	Not reported
Wind Direction/Speed:	Not reported
Local Municipality Notified:	Not reported
Local Municipality Name:	Not reported
Local Municipality Title:	Not reported
Local Municipality Telephone:	Not reported
Local Municipality Date:	Not reported
Local Municipality Time:	Not reported
Incident Description:	Not reported
Incident Name:	Not reported
Incident Referred To:	Not reported
Incident Region:	Not reported
Incident Telephone:	Not reported
Incident Date:	Not reported
Incident time:	Not reported
Incident ITM:	Not reported
Comments:	Not reported
Date A310 Letter Printed:	Not reported
Date Local Authority Was Notified:	Not reported
Date Updated:	Not reported
Date Report Faxed to Local Authority:	Not reported
Local Authority Notification Date:	Not reported

Map ID
Direction
Distance
Elevation

MAP FINDINGS

Site

Database(s)

EDR ID Number
EPA ID Number

(Continued)

S107437346

Rep Receive Date: 07/22/2005
Reporter Type: Other
Reporter Name: REDACTED
Reporter Title: REDACTED
Reporter Org: REDATED
Reporter Address: Not reported
Reporter City,St,Zip: Not reported
Reporter County: Not reported
Incident Status: Terminated
Incident Category: Other
Incident Source: RACHEL MAGNO
Incident Address: 4 CLOVERHILL PLACE
Incident Address 2: Not reported
Incident City,St,Zip: Montclair Twp, NJ 07042
Incident County: Essex
DEP Requested: No
Confidential: Not reported
Notify Type: Not reported
Road Closed: No
Direction: Not reported
Responsible Party: Not reported
Responsible Party Name: Not reported
Responsible Party Contact: Not reported
Responsible Party Title: Not reported
Responsible Party Phone: Not reported
Responsible Party Street: Not reported
Responsible Party County: Not reported
Responsible Party City,St,Zip: Not reported
Memo. Of Understanding: Not reported
Drill/trng Exercise: Not reported
Hazardous: Not reported

181
NW
1/4-1/2
0.485 mi.
2562 ft.

75 SOUTH FULLERTON AVE
MONTCLAIR TWP, NJ 07042

NJ Release S112113863
N/A

Relative:
Higher

NJ Release:
Facility ID: 414888
Case Number: 12-01-11-1600-26
Date Received: 01/11/2012
Nature of Incident: Not reported
Operator: Not reported
Incident Type: Underground Storage Tank
Incident Location: ST LUKES CHURCH
Location: Not reported
Other Location: Not reported
Contact Name: WILLIAM HOBBY
Caller Name: Not reported
Caller Title: Not reported
Caller Address: Not reported
Caller City,St,Zip: Not reported
Caller Telephone: Not reported
Facility Type: Residential
Facility Phone: Not reported
Incident Date: 01/11/2012
Incident Time: Not reported

Actual:
315 ft.

Map ID
Direction
Distance
Elevation

MAP FINDINGS

Site

Database(s)

EDR ID Number
EPA ID Number

(Continued)

S112113863

Substance(s):	Not reported
Substance Type:	Not reported
Substance Identity:	Not reported
CAS Number:	Not reported
A310 Letter:	Not reported
TCPA Chemical:	Not reported
Hazrds Material:	Not reported
COMU:	Not reported
Ref. Code:	Not reported
Amnt Released:	Not reported
Contained:	Not reported
Release Type:	Not reported
Release VE:	Not reported
Injuries:	No
Public Exposure:	No
Facility Evacuation:	No
Police at Scene:	No
Firemen at Scene:	No
Contamination of:	Not reported
Receiving Water:	Not reported
Status at Spill:	Not reported
NJ Spill Date:	Not reported
NJ Spill Time:	Not reported
NJ Spill Name:	Not reported
NJ Spill Title:	Not reported
NJ Spill Phone:	Not reported
Other Date:	Not reported
Other Time:	Not reported
Other Name:	Not reported
Other Title:	Not reported
Other Telephone:	Not reported
Public Evacuation:	No
Assistance Requested:	Not reported
Wind Direction/Speed:	Not reported
Local Municipality Notified:	Not reported
Local Municipality Name:	Not reported
Local Municipality Title:	Not reported
Local Municipality Telephone:	Not reported
Local Municipality Date:	Not reported
Local Municipality Time:	Not reported
Incident Description:	Not reported
Incident Name:	Not reported
Incident Referred To:	Not reported
Incident Region:	Not reported
Incident Telephone:	Not reported
Incident Date:	Not reported
Incident time:	Not reported
Incident ITM:	Not reported
Comments:	Not reported
Date A310 Letter Printed:	Not reported
Date Local Authority Was Notified:	Not reported
Date Updated:	Not reported
Date Report Faxed to Local Authority:	Not reported
Local Authority Notification Date:	Not reported
Rep Receive Date:	01/11/2012
Reporter Type:	Other
Reporter Name:	REDACTED

Map ID
Direction
Distance
Elevation

MAP FINDINGS

Site

Database(s)

EDR ID Number
EPA ID Number

(Continued)

S112113863

Reporter Title: REDACTED
Reporter Org: REDATED
Reporter Address: Not reported
Reporter City,St,Zip: Not reported
Reporter County: Not reported
Incident Status: Terminated
Incident Category: Other
Incident Source: WILLIAM HOBBY
Incident Address: 75 SOUTH FULLERTON AVE
Incident Address 2: Not reported
Incident City,St,Zip: Montclair Twp, NJ 07042
Incident County: Essex
DEP Requested: No
Confidential: Not reported
Notify Type: Not reported
Road Closed: No
Direction: Not reported
Responsible Party: Not reported
Responsible Party Name: Not reported
Responsible Party Contact: Not reported
Responsible Party Title: Not reported
Responsible Party Phone: Not reported
Responsible Party Street: Not reported
Responsible Party County: Not reported
Responsible Party City,St,Zip: Not reported
Memo. Of Understanding: Not reported
Drill/trng Exercise: Not reported
Hazardous: Not reported

AL182 73 HIGHLAND AVENUE
ENE 73 HIGHLAND AVE
1/4-1/2 GLEN RIDGE, NJ 07028
0.487 mi.
2569 ft. Site 1 of 2 in cluster AL

VCP S106585346
N/A

Relative: VCP:
Lower Incident Number: 99-08-31-1512-50
MOA Execution Date: 09/13/1999
Actual: Type Of Vcp File: HISTORICAL
233 ft. Pi Number: Not reported
Case Type(Case Type): Not reported
Case Contact: Department Not reported
Case Contact Name: Not reported
Case Contact: Organization Not reported
Case Contact: Address: Line1 Not reported
Case Contact: Address: Line2 Not reported
Case Contact: Address: Line3 Not reported
Case Contact City,St,Zip: Not reported

Map ID
Direction
Distance
Elevation

MAP FINDINGS

Site

Database(s)

EDR ID Number
EPA ID Number

AL183
ENE
1/4-1/2
0.487 mi.
2569 ft.

RESID
73 HIGHLAND
GLEN RIDGE, NJ 07028

Site 2 of 2 in cluster AL

SPILLS **S104340905**
N/A

Relative:
Lower

NJ SPILL:

Actual:
233 ft.

Facility ID: 49045
Case Number: 99-08-31-1512-50
Notify Type: Citizen
Date Received: 08/31/1999
Location: Other
Other Location: Not reported
Incident Date: 08/31/1999
Incident Time: Not reported
A310 Letter: True
Ref. Code: 101
COMU: 0708
CAS Number: Not reported
Hazardous: No
Incident Location: Not reported
Facility Type: Residential
Facility Phone: 973-748-4199
Substance(s): Not reported
Substance Type: Not reported
Substance Identity: Not reported
TCPA Chemical: Not reported
Hazrds Material: Not reported
Amnt Released: Not reported
Release VE: Not reported
Contained: Not reported
Release Type: Not reported
Incident Desc: Not reported
Status at Spill: 1-1000 GAKLLON TANK TO BE REMOVED LATER THIS WEEK
NJ Spill Date: Not reported
NJ Spill Time: Not reported
NJ Spill Name: Not reported
NJ Spill Title: Not reported
NJ Spill Phone: Not reported
Other Date: Not reported
Other Time: Not reported
Other Name: Not reported
Other Title: Not reported
Other Phone: Not reported
Injuries: No
Public Exposure: No
Road Closed: No
Facility Evacuation: No
Receiving Water: Not reported
Public Evacuation: No
Police at Scene: No
Firemen at Scene: No
Contamination of: Land
Nature of Incident: Not reported
Wind Direction/Speed: 0
Assistance Requested: No
Memo. Of Understanding: No
Drill/trng Exercise: No
Operator: JIMH

Map ID
Direction
Distance
Elevation

MAP FINDINGS

Site

Database(s)

EDR ID Number
EPA ID Number

RESID (Continued)

S104340905

Contact Name:	Not reported
Caller Name:	REDACTED
Caller Title:	Not reported
Caller Address:	Not reported
Caller City,St,Zip:	Not reported
Caller Phone:	Not reported
Responsible Party:	Known
Responsible Party Name:	Not reported
Responsible Party Contact:	MR.MECKE
Responsible Party Title:	OWNER
Responsible Party Telephone:	973-748-4199
Responsible Party Street:	73 HIGHLAND
Responsible Party Municipality:	GLEN RIDGE
Responsible Party State:	NJ
Responsible Party Zip:	07028
Responsible City,St,Zip:	GLEN RIDGE, NJ
Responsible Party County:	ESSEX
Local Municipality:	No
Local Municipality Name:	Not reported
Local Municipality Title:	Not reported
Local Municipality Phone:	Not reported
Local Municipality Date:	Not reported
Local Municipality Time:	Not reported
Incident Name:	Not reported
Incident Referred To:	Not reported
Incident Region:	Not reported
Incident Phone:	Not reported
Incident Date:	Not reported
Comments:	Not reported
Date A310 Letter Printed:	Not reported
Date Local Authority Was Notified:	Not reported
Date Update:	Not reported
Date Report Faxed to Local Authority:	Not reported
Local Authority Notification Date:	Not reported
Reporter Name:	Not reported
Reporter Type:	Not reported
Rep Received Date:	Not reported
Reporter Title:	Not reported
Reporter Orgzn:	Not reported
Reporter Address:	Not reported
Reporter City,St,Zip:	Not reported
Reporter County:	Not reported
Incident Type:	Not reported
Incident Status:	Not reported
Incident Category:	Not reported
Incident Source:	Not reported
Incident Address:	Not reported
Incident Address 2:	Not reported
Incident City,St,Zip:	Not reported
Incident County:	Not reported
DEP Requested:	Not reported
Confidential:	Not reported

Map ID
Direction
Distance
Elevation

MAP FINDINGS

Site

Database(s)

EDR ID Number
EPA ID Number

AJ184 **GLEN RIDGE SERVICE CENTER**
ESE **17 HERMAN ST**
1/4-1/2 **GLEN RIDGE BORO, NJ 07028**
0.491 mi.
2593 ft. **Site 3 of 5 in cluster AJ**

SHWS **1007045231**
UST **N/A**

Relative:
Lower

SHWS:
Site ID: 57159
Status: Closed
Home Owner: No
PI Number: 33846

Actual:
187 ft.

Detail As Of April 2012:
X Coord Site: Not reported
X Coord PI: Not reported
Y Coord Site: Not reported
Y Coord PI: Not reported

UST:
Facility ID: 033846
Owner Name: Not Identified Not Identified
Organization: GARY RYDER
Contact Type(UST Reg): Facility Operator
Contact Address (UST Reg): Not reported
Contact Address 2 (UST Reg): Not reported
Contact City,St,Zip (UST Reg): Not reported
Owner Name: GARY RYDER
Organization: GARY RYDER
Contact Type(UST Reg): Tank Owner
Contact Address (UST Reg): 17 HERMAN ST
Contact Address 2 (UST Reg): Not reported
Contact City,St,Zip (UST Reg): Glen Ridge, NJ 07028

Tanks:
Tank Id: TANK-1
Tank Number: A1
Tank Status: **Removed**
Tank Status Date: 01/28/2000
Install Date: 01/01/1944
Tank Contents: Unleaded Gasoline
Tank Size: 1000
Tank Compliance: No
Overfill: No
Compliance Monitoring?: No
Overfill Protection: No
Spill Containment: No
Tank Wellhead Protection: Not reported
Tankpipe Tank / Pipe: Pipe
Tankpipe Construction Type: Bare steel
Tankpipe Tank / Pipe: Tank
Tankpipe Construction Type: Bare steel

Tank Monitor Data:
Monitor Tank / Pipe: Pipe
Monitor Type: None
Monitor Tank / Pipe: Tank
Monitor Type: None

Map ID
 Direction
 Distance
 Elevation

MAP FINDINGS

Site

Database(s)

EDR ID Number
 EPA ID Number

GLEN RIDGE SERVICE CENTER (Continued)

1007045231

Tank Id: TANK-2
 Tank Number: A2
Tank Status: Removed
 Tank Status Date: 01/28/2000
 Install Date: 01/01/1944
 Tank Contents: Unleaded Gasoline
 Tank Size: 2000
 Tank Compliance: No
 Overfill: No
 Compliance Monitoring?: No
 Overfill Protection: No
 Spill Containment: No
 Tank Wellhead Protection: Not reported
 Tankpipe Tank / Pipe: Pipe
 Tankpipe Construction Type: Bare steel
 Tankpipe Tank / Pipe: Tank
 Tankpipe Construction Type: Bare steel

Tank Monitor Data:
 Monitor Tank / Pipe: Pipe
 Monitor Type: None
 Monitor Tank / Pipe: Tank
 Monitor Type: None

AJ185
ESE
1/4-1/2
0.491 mi.
2593 ft.

GLEN RIDGE SERVICE CENTER
17 HERMAN ST
GLEN RIDGE, NJ
Site 4 of 5 in cluster AJ

HIST LUST S104387182
N/A

Relative:
Lower

LUST HIST:

Case ID: 00-01-27-1157-49
 Lead Program Assigned: Bureau of Field Operations - Initial Notice Section
Facility Status: Site Issued Letter of No Further Action for Area(s) Of Concern
 UST ID: 0338466
 TMS Number: N99-1689
 Remedial Level: Site has 1 area of concern with 1 media of concern.
 Case Manager: Maria Brimat
 Facility Phone: (609) 633-8110
 No Further Action: 6/16/2000 0:00:00
 RAW Approved: Not reported
 CEA: Not reported
 Date CEA Lifted: Not reported
 Dead Notice: Not reported

Actual:
187 ft.

AJ186
ESE
1/4-1/2
0.491 mi.
2593 ft.

GLEN RIDGE SERVICE CTR
17 HERMAN ST
GLEN RIDGE, NJ 07028
Site 5 of 5 in cluster AJ

SPILLS S104348278
N/A

Relative:
Lower

NJ SPILL:

Facility ID: 56411
 Case Number: 00-01-27-1157-49
 Notify Type: Other
 Date Received: 01/27/2000
 Location: Facility

Actual:
187 ft.

Map ID
Direction
Distance
Elevation

MAP FINDINGS

Site

Database(s)

EDR ID Number
EPA ID Number

GLEN RIDGE SERVICE CTR (Continued)

S104348278

Other Location: Not reported
Incident Date: 01/27/2000
Incident Time: Not reported
A310 Letter: True
Ref. Code: 101
COMU: 0708
CAS Number: Not reported
Hazardous: No
Incident Location: Not reported
Facility Type: Commercial
Facility Phone: Not reported
Substance(s): Not reported
Substance Type: Not reported
Substance Identity: Not reported
TCPA Chemical: Not reported
Hazrds Material: Not reported
Amnt Released: Not reported
Release VE: Not reported
Contained: Not reported
Release Type: Not reported
Incident Desc: Not reported
Status at Spill: Information REDACTED due to data corrupcion causing status reporting errors

NJ Spill Date: Not reported
NJ Spill Time: Not reported
NJ Spill Name: Not reported
NJ Spill Title: Not reported
NJ Spill Phone: Not reported
Other Date: Not reported
Other Time: Not reported
Other Name: Not reported
Other Title: Not reported
Other Phone: Not reported
Injuries: No
Public Exposure: No
Road Closed: No
Facility Evacuation: No
Receiving Water: Not reported
Public Evacuation: No
Police at Scene: No
Firemen at Scene: No
Contamination of: Land
Nature of Incident: Not reported
Wind Direction/Speed: 0
Assistance Requested: No
Memo. Of Understanding: No
Drill/trng Exercise: No
Operator: JIMH
Contact Name: Not reported
Caller Name: REDACTED
Caller Title: Not reported
Caller Address: Not reported
Caller City,St,Zip: Not reported
Caller Phone: Not reported
Responsible Party: Known
Responsible Party Name: GLEN RIDGE SERVICE C
Responsible Party Contact: GARY RYDER

Map ID
Direction
Distance
Elevation

MAP FINDINGS

Site

Database(s)

EDR ID Number
EPA ID Number

GLEN RIDGE SERVICE CTR (Continued)

S104348278

Responsible Party Title: OWNER
Responsible Party Telephone: 973-429-1842
Responsible Party Street: 17 HERMAN ST
Responsible Party Municipality: GLEN RIDGE
Responsible Party State: NJ
Responsible Party Zip: 07028
Responsible City,St,Zip: GLEN RIDGE, NJ
Responsible Party County: ESSEX
Local Municipality: No
Local Municipality Name: Not reported
Local Municipality Title: Not reported
Local Municipality Phone: Not reported
Local Municipality Date: Not reported
Local Municipality Time: Not reported
Incident Name: Not reported
Incident Referred To: Not reported
Incident Region: Not reported
Incident Phone: Not reported
Incident Date: Not reported
Comments: Not reported
Date A310 Letter Printed: Not reported
Date Local Authority Was Notified: Not reported
Date Update: Not reported
Date Report Faxed to Local Authority: Not reported
Local Authority Notification Date: Not reported
Reporter Name: Not reported
Reporter Type: Not reported
Rep Received Date: Not reported
Reporter Title: Not reported
Reporter Orgzn: Not reported
Reporter Address: Not reported
Reporter City,St,Zip: Not reported
Reporter County: Not reported
Incident Type: Not reported
Incident Status: Not reported
Incident Category: Not reported
Incident Source: Not reported
Incident Address: Not reported
Incident Address 2: Not reported
Incident City,St,Zip: Not reported
Incident County: Not reported
DEP Requested: Not reported
Confidential: Not reported

187
ESE
1/4-1/2
0.494 mi.
2610 ft.

**30 HERMAN ST
GLEN RIDGE BORO, NJ 07028**

**NJ Release S113923427
N/A**

**Relative:
Lower**

NJ Release:
Facility ID: 483690
Case Number: 13-07-24-1003-46
Date Received: 07/24/2013
Nature of Incident: Not reported
Operator: Not reported
Incident Type: Underground Storage Tank
Incident Location: RESID

**Actual:
190 ft.**

Map ID
Direction
Distance
Elevation

MAP FINDINGS

Site

Database(s)

EDR ID Number
EPA ID Number

(Continued)

S113923427

Location:	Not reported
Other Location:	Not reported
Contact Name:	Not reported
Caller Name:	Not reported
Caller Title:	Not reported
Caller Address:	Not reported
Caller City,St,Zip:	Not reported
Caller Telephone:	Not reported
Facility Type:	Residential
Facility Phone:	Not reported
Incident Date:	07/23/2013
Incident Time:	Not reported
Substance(s):	Not reported
Substance Type:	Not reported
Substance Identity:	Not reported
CAS Number:	Not reported
A310 Letter:	Not reported
TCPA Chemical:	Not reported
Hazrds Material:	Not reported
COMU:	Not reported
Ref. Code:	Not reported
Amnt Released:	Not reported
Contained:	Not reported
Release Type:	Not reported
Release VE:	Not reported
Injuries:	No
Public Exposure:	No
Facility Evacuation:	No
Police at Scene:	No
Firemen at Scene:	No
Contamination of:	Not reported
Receiving Water:	Not reported
Status at Spill:	Not reported
NJ Spill Date:	Not reported
NJ Spill Time:	Not reported
NJ Spill Name:	Not reported
NJ Spill Title:	Not reported
NJ Spill Phone:	Not reported
Other Date:	Not reported
Other Time:	Not reported
Other Name:	Not reported
Other Title:	Not reported
Other Telephone:	Not reported
Public Evacuation:	No
Assistance Requested:	Not reported
Wind Direction/Speed:	Not reported
Local Municipality Notified:	Not reported
Local Municipality Name:	Not reported
Local Municipality Title:	Not reported
Local Municipality Telephone:	Not reported
Local Municipality Date:	Not reported
Local Municipality Time:	Not reported
Incident Description:	Not reported
Incident Name:	Not reported
Incident Referred To:	Not reported
Incident Region:	Not reported
Incident Telephone:	Not reported

Map ID
Direction
Distance
Elevation

MAP FINDINGS

Site

Database(s)

EDR ID Number
EPA ID Number

(Continued)

S113923427

Incident Date: Not reported
Incident time: Not reported
Incident ITM: Not reported
Comments: Not reported
Date A310 Letter Printed: Not reported
Date Local Authority Was Notified: Not reported
Date Updated: Not reported
Date Report Faxed to Local Authority: Not reported
Local Authority Notification Date: Not reported
Rep Receive Date: 07/24/2013
Reporter Type: Other
Reporter Name: REDACTED
Reporter Title: REDACTED
Reporter Org: REDACTED
Reporter Address: Not reported
Reporter City,St,Zip: Not reported
Reporter County: Not reported
Incident Status: Terminated
Incident Category: Other
Incident Source: JENNIFER WATTS
Incident Address: 30 HERMAN ST
Incident Address 2: Not reported
Incident City,St,Zip: Glen Ridge Boro, NJ 07028
Incident County: Essex
DEP Requested: No
Confidential: Not reported
Notify Type: Not reported
Road Closed: No
Direction: Not reported
Responsible Party: Not reported
Responsible Party Name: Not reported
Responsible Party Contact: Not reported
Responsible Party Title: Not reported
Responsible Party Phone: Not reported
Responsible Party Street: Not reported
Responsible Party County: Not reported
Responsible Party City,St,Zip: Not reported
Memo. Of Understanding: Not reported
Drill/trng Exercise: Not reported
Hazardous: Not reported

188
WNW
1/4-1/2
0.495 mi.
2611 ft.

CHERRY NURSING HOME
111-15 GATE AVE
MONTCLAIR, NJ

NJ Release S104710841
N/A

Relative:
Higher

NJ Release:
Facility ID: 14400
Case Number: 90-10-22-1217
Date Received: 10/22/1990
Nature of Incident: Other
Operator: RICH
Incident Type: Not reported
Incident Location: Not reported
Location: Facility
Other Location: Not reported
Contact Name: Not reported

Actual:
290 ft.

Map ID
Direction
Distance
Elevation

MAP FINDINGS

Site

Database(s)

EDR ID Number
EPA ID Number

CHERRY NURSING HOME (Continued)

S104710841

Caller Name: REDACTED
Caller Title: Not reported
Caller Address: Not reported
Caller City,St,Zip: Not reported
Caller Telephone: Not reported
Facility Type: Snstve Pop
Facility Phone: 201-746-4616
Incident Date: 10/22/1990
Incident Time: 1130
Substance(s): ASBESTOS, WHITE
Substance Type: Solid
Substance Identity: Known
CAS Number: Not reported
A310 Letter: Yes
TCPA Chemical: No
Hazrds Material: Yes
COMU: 0713
Ref. Code: 001
Amnt Released: UNK
Contained: No
Release Type: Intermittent
Release VE: Not reported
Injuries: No
Public Exposure: No
Facility Evacuation: No
Police at Scene: No
Firemen at Scene: No
Contamination of: Not reported
Receiving Water: Not reported
Status at Spill: Not reported
NJ Spill Date: 1990-10-22 00:00:00
NJ Spill Time: Not reported
NJ Spill Name: Not reported
NJ Spill Title: OEM
NJ Spill Phone: Not reported
Other Date: Not reported
Other Time: Not reported
Other Name: Not reported
Other Title: Not reported
Other Telephone: Not reported
Public Evacuation: No
Assistance Requested: Yes
Wind Direction/Speed: Not reported
Local Municipality Notified: Not reported
Local Municipality Name: SGT. THOMPSON
Local Municipality Title: MONTCLAIR PD
Local Municipality Telephone: 201-744-1234
Local Municipality Date: 10/22/1990
Local Municipality Time: 1255
Incident Description: SMOKE/DUST
Incident Name: MATT GARAMONE
Incident Referred To: DEQ
Incident Region: ER1
Incident Telephone: OFFICE
Incident Date: 10/22/1990
Incident time: 1251
Incident ITM: T

Map ID
 Direction
 Distance
 Elevation

MAP FINDINGS

Site

Database(s)

EDR ID Number
 EPA ID Number

CHERRY NURSING HOME (Continued)

S104710841

Incident Name: Not reported
 Incident Referred To: DEQ
 Incident Region: HQ1
 Incident Telephone: Not reported
 Incident Date: Not reported
 Incident Time: Not reported
 Incident ITM: Not reported
 Comments: Not reported
 Date A310 Letter Printed: Not reported
 Date Local Authority Was Notified: Not reported
 Date Updated: Not reported
 Date Report Faxed to Local Authority: Not reported
 Local Authority Notification Date: Not reported
 Rep Receive Date: Not reported
 Reporter Type: Not reported
 Reporter Name: Not reported
 Reporter Title: Not reported
 Reporter Org: Not reported
 Reporter Address: Not reported
 Reporter City,St,Zip: Not reported
 Reporter County: Not reported
 Incident Status: Not reported
 Incident Category: Not reported
 Incident Source: Not reported
 Incident Address: Not reported
 Incident Address 2: Not reported
 Incident City,St,Zip: Not reported
 Incident County: Not reported
 DEP Requested: Not reported
 Confidential: Not reported
 Notify Type: Not reported
 Road Closed: Not reported
 Direction: Not reported
 Responsible Party: Known
 Responsible Party Name: CHERRY NURSING HOME
 Responsible Party Contact: Not reported
 Responsible Party Title: Not reported
 Responsible Party Phone: 201-746-4616
 Responsible Party Street: 11-15 GATES AVE.
 Responsible Party County: ESSEX
 Responsible Party City,St,Zip: MONTCLAIR, NJ
 Memo. Of Understanding: Not reported
 Drill/trng Exercise: Not reported
 Hazardous: Not reported

AM189
SSW
1/4-1/2
0.497 mi.
2626 ft.

62 MADISON AVENUE
62 MADISON AVE
MONTCLAIR, NJ 07042
Site 1 of 3 in cluster AM

VCP S106215874
N/A

Relative:
Lower

VCP:
 Incident Number: 03-09-26-1105-01
 MOA Execution Date: 03/08/2004
 Type Of Vcp File: HISTORICAL
 Pi Number: Not reported
 Case Type(Case Type): Not reported
 Case Contact: Department Not reported

Actual:
223 ft.

Map ID
Direction
Distance
Elevation

MAP FINDINGS

Site

Database(s)

EDR ID Number
EPA ID Number

62 MADISON AVENUE (Continued)

S106215874

Case Contact Name: Not reported
Case Contact: Organization Not reported
Case Contact: Address: Line1 Not reported
Case Contact: Address: Line2 Not reported
Case Contact: Address: Line3 Not reported
Case Contact City,St,Zip: Not reported

AM190
SSW
1/4-1/2
0.497 mi.
2626 ft.

62 MADISON AVE
MONTCLAIR TWP, NJ 07042
Site 2 of 3 in cluster AM

NJ Release S107440768
N/A

Relative:
Lower

NJ Release:
Facility ID: 72484
Case Number: 03-09-26-1105-01
Date Received: 09/26/2003
Nature of Incident: Not reported
Operator: Not reported
Incident Type: Underground Storage Tank
Incident Location: RESIDENCE
Location: Not reported
Other Location: Not reported
Contact Name: STEVE MILLER
Caller Name: Not reported
Caller Title: Not reported
Caller Address: Not reported
Caller City,St,Zip: Not reported
Caller Telephone: Not reported
Facility Type: Residential
Facility Phone: Not reported
Incident Date: 09/26/2003
Incident Time: Not reported
Substance(s): Not reported
Substance Type: Not reported
Substance Identity: Not reported
CAS Number: Not reported
A310 Letter: Not reported
TCPA Chemical: Not reported
Hazrds Material: Not reported
COMU: Not reported
Ref. Code: Not reported
Amnt Released: Not reported
Contained: Not reported
Release Type: Not reported
Release VE: Not reported
Injuries: No
Public Exposure: No
Facility Evacuation: No
Police at Scene: No
Firemen at Scene: No
Contamination of: Not reported
Receiving Water: Not reported
Status at Spill: Not reported
NJ Spill Date: Not reported
NJ Spill Time: Not reported
NJ Spill Name: Not reported
NJ Spill Title: Not reported

Actual:
223 ft.

Map ID
Direction
Distance
Elevation

MAP FINDINGS

Site

Database(s)

EDR ID Number
EPA ID Number

(Continued)

S107440768

NJ Spill Phone: Not reported
Other Date: Not reported
Other Time: Not reported
Other Name: Not reported
Other Title: Not reported
Other Telephone: Not reported
Public Evacuation: No
Assistance Requested: Not reported
Wind Direction/Speed: Not reported
Local Municipality Notified: Not reported
Local Municipality Name: Not reported
Local Municipality Title: Not reported
Local Municipality Telephone: Not reported
Local Municipality Date: Not reported
Local Municipality Time: Not reported
Incident Description: Not reported
Incident Name: Not reported
Incident Referred To: Not reported
Incident Region: Not reported
Incident Telephone: Not reported
Incident Date: Not reported
Incident time: Not reported
Incident ITM: Not reported
Comments: Not reported
Date A310 Letter Printed: Not reported
Date Local Authority Was Notified: Not reported
Date Updated: Not reported
Date Report Faxed to Local Authority: Not reported
Local Authority Notification Date: Not reported
Rep Receive Date: 09/26/2003
Reporter Type: Other
Reporter Name: REDACTED
Reporter Title: REDACTED
Reporter Org: REDATED
Reporter Address: Not reported
Reporter City,St,Zip: Not reported
Reporter County: Not reported
Incident Status: Terminated
Incident Category: Other
Incident Source: STEVE MILLER
Incident Address: 39 HARRISON AVE
Incident Address 2: Not reported
Incident City,St,Zip: Montclair Twp, NJ 07042
Incident County: Essex
DEP Requested: No
Confidential: Not reported
Notify Type: Not reported
Road Closed: No
Direction: Not reported
Responsible Party: Not reported
Responsible Party Name: Not reported
Responsible Party Contact: Not reported
Responsible Party Title: Not reported
Responsible Party Phone: Not reported
Responsible Party Street: Not reported
Responsible Party County: Not reported
Responsible Party City,St,Zip: Not reported

Map ID
Direction
Distance
Elevation

MAP FINDINGS

Site

Database(s)

EDR ID Number
EPA ID Number

8 CLOVERHILL PLACE (Continued)

1008904477

Detail As Of April 2012:

X Coord Site: Not reported
X Coord PI: Not reported
Y Coord Site: Not reported
Y Coord PI: Not reported

HIST SHWS:

Case Status: Active
Status Date: 6/16/2004
Case ID: 231051
Contact: Bureau of Field Operations - Northern
Sub Section Label: A: Sites with On-Site Sources of Contamination
Site Municipality: 0713
Remedial Level Code: C1
Classification exception area dt: None
Classification exception area dt: Not reported
Deed Notice Status: None
Deed Notice Date: Not reported
Engineering Control Status: None
Engineering Control Date: Not reported
National Priorities List Status: Not reported
National Priorities List Date: Not reported
X Coordinate: 572382.46999999997
Y Coordinate: 720528.18000000005
Coordinate System: NJ State Plane (NAD83) - USFEET

NJEMS:

Site Id: 176337
Municipality: MONTCLAIR TWP
Municipality Name From Spatial Overlay: MONTCLAIR TWP
GNIS Civil Code For Municipality: 1729720
Municipal Code (NJ-1040): 0713
X Coord: 572382.46999999997
Y Coord: 720528.18000000005
Coord System: NJ STATE PLANE (NAD83) - USFEET
Coord Type: Exact Address Match
Coord Origin: DEP-Program
State Standard Numeric Code From Spatial Overlay: 0713
Unique Feature Number For Municipality From Spatial Overlay: Not reported
Eleven Digit Hydrologic Unit Code From Spatial Overlay: 02030103150
Fourteen Digit Hydrologic Unit Code From Spatial Overlay: 02030103150020
Watershed Management Area Number From Spatial Overlay: 04
Watershed Management Area Name From Spatial Overlay: Lower Passaic and Saddle
Water Region Code From Spatial Overlay: 1
Water Region Name From Spatial Overlay: Northeast
Sub Watershed Name From Overlay: Second River
Watershed Name From Spatial Overlay: Passaic River Lower (Nwk Bay to Saddle)

MAP FINDINGS

Map ID
Direction
Distance
Elevation

Site

Database(s)

EDR ID Number
EPA ID Number

193
NE
1/2-1
0.506 mi.
2674 ft.

86 BAY STREET
86 BAY ST
MONTCLAIR TWP, NJ

SHWS **S109298681**
N/A

Relative:
Lower

SHWS:
Site ID: 199572
Status: Closed
Home Owner: Yes
PI Number: 262627

Actual:
231 ft.

Detail As Of April 2012:
X Coord Site: Not reported
X Coord PI: Not reported
Y Coord Site: Not reported
Y Coord PI: Not reported

194
WNW
1/2-1
0.511 mi.
2696 ft.

118 GATES AVENUE
118 GATES AVE
MONTCLAIR TWP, NJ

SHWS **S107440402**
NJ Release **N/A**

Relative:
Higher

SHWS:
Site ID: 149065
Status: Closed
Home Owner: Yes
PI Number: 196856

Actual:
291 ft.

Detail As Of April 2012:
X Coord Site: Not reported
X Coord PI: Not reported
Y Coord Site: Not reported
Y Coord PI: Not reported

NJ Release:
Facility ID: 55656
Case Number: 03-05-08-1354-06
Date Received: 05/08/2003
Nature of Incident: Not reported
Operator: Not reported
Incident Type: Underground Storage Tank
Incident Location: RESID
Location: Not reported
Other Location: Not reported
Contact Name: Not reported
Caller Name: Not reported
Caller Title: Not reported
Caller Address: Not reported
Caller City,St,Zip: Not reported
Caller Telephone: Not reported
Facility Type: Residential
Facility Phone: Not reported
Incident Date: 05/07/2003
Incident Time: Not reported
Substance(s): Not reported
Substance Type: Not reported
Substance Identity: Not reported
CAS Number: Not reported

Map ID
Direction
Distance
Elevation

MAP FINDINGS

Site

Database(s)

EDR ID Number
EPA ID Number

118 GATES AVENUE (Continued)

S107440402

A310 Letter:	Not reported
TCPA Chemical:	Not reported
Hazrds Material:	Not reported
COMU:	Not reported
Ref. Code:	Not reported
Amnt Released:	Not reported
Contained:	Not reported
Release Type:	Not reported
Release VE:	Not reported
Injuries:	No
Public Exposure:	No
Facility Evacuation:	No
Police at Scene:	No
Firemen at Scene:	No
Contamination of:	Not reported
Receiving Water:	Not reported
Status at Spill:	Not reported
NJ Spill Date:	Not reported
NJ Spill Time:	Not reported
NJ Spill Name:	Not reported
NJ Spill Title:	Not reported
NJ Spill Phone:	Not reported
Other Date:	Not reported
Other Time:	Not reported
Other Name:	Not reported
Other Title:	Not reported
Other Telephone:	Not reported
Public Evacuation:	No
Assistance Requested:	Not reported
Wind Direction/Speed:	Not reported
Local Municipality Notified:	Not reported
Local Municipality Name:	Not reported
Local Municipality Title:	Not reported
Local Municipality Telephone:	Not reported
Local Municipality Date:	Not reported
Local Municipality Time:	Not reported
Incident Description:	Not reported
Incident Name:	Not reported
Incident Referred To:	Not reported
Incident Region:	Not reported
Incident Telephone:	Not reported
Incident Date:	Not reported
Incident time:	Not reported
Incident ITM:	Not reported
Comments:	Not reported
Date A310 Letter Printed:	Not reported
Date Local Authority Was Notified:	Not reported
Date Updated:	Not reported
Date Report Faxed to Local Authority:	Not reported
Local Authority Notification Date:	Not reported
Rep Receive Date:	05/08/2003
Reporter Type:	Other
Reporter Name:	REDACTED
Reporter Title:	REDACTED
Reporter Org:	REDACTED
Reporter Address:	Not reported
Reporter City,St,Zip:	Not reported

Map ID
Direction
Distance
Elevation

MAP FINDINGS

Site

Database(s)

EDR ID Number
EPA ID Number

118 GATES AVENUE (Continued)

S107440402

Reporter County: Not reported
Incident Status: Terminated
Incident Category: Other
Incident Source: ROBERT CARLEE
Incident Address: 68 HARRISON ST
Incident Address 2: Not reported
Incident City,St,Zip: Montclair Twp, NJ 07042
Incident County: Essex
DEP Requested: No
Confidential: Not reported
Notify Type: Not reported
Road Closed: No
Direction: Not reported
Responsible Party: Not reported
Responsible Party Name: Not reported
Responsible Party Contact: Not reported
Responsible Party Title: Not reported
Responsible Party Phone: Not reported
Responsible Party Street: Not reported
Responsible Party County: Not reported
Responsible Party City,St,Zip: Not reported
Memo. Of Understanding: Not reported
Drill/trng Exercise: Not reported
Hazardous: Not reported

195
ESE
1/2-1
0.512 mi.
2701 ft.

GLEN RIDGE BORO
825 BLOOMFIELD AVE
GLEN RIDGE BORO, NJ 07028

SHWS S105486173
LUST N/A
HIST LUST
NPDES

Relative:
Lower

SHWS:
Site ID: 8962
Status: Active
Home Owner: No
PI Number: 2168

Actual:
182 ft.

Detail As Of April 2012:
X Coord Site: Not reported
X Coord PI: Not reported
Y Coord Site: Not reported
Y Coord PI: Not reported

LUST:
Case ID: 2168
Bureau: LSR130001

LUST HIST:
Case ID: 97-01-31-0811-36
Lead Program Assigned: Bureau of Field Operations - Initial Notice Section
Facility Status: Case Awaiting Assignment
UST ID: 0021683
TMS Number: Not reported
Remedial Level: Not reported
Case Manager: Not reported
Facility Phone: Not reported
No Further Action: Not reported

Map ID
 Direction
 Distance
 Elevation

MAP FINDINGS

Site

Database(s)

EDR ID Number
 EPA ID Number

GLEN RIDGE BORO (Continued)

S105486173

RAW Approved: Not reported
 CEA: Not reported
 Date CEA Lifted: Not reported
 Dead Notice: Not reported

NJPDES:

NJPDES Permit Number: NJG0151254
 Facility Telephone: Not reported
 Facility Contact: Vicki Margulies
 Facility Municipality: Glen Ridge Boro
 Facility Enforcement region: Not reported
 Discharger Classification: Not reported
 Discharger Category Code: R9
 Document Status: Approved
 Facility Primary SIC code: Not reported
 Facility Ownership: Not reported
 Facility Discharge Basin code: Not reported
 Facility Discharge Basin name: Not reported
 Facility Lat/Long: Not reported
 Site X Coordinate: 573981
 Site X Coordinate: 716910
 Facility Lot number: Not reported
 Facility Block number: Not reported
 Permittee Name: Not reported
 Permittee Address: Not reported
 Permittee PO Box: Not reported
 Permittee City,St,Zip: Not reported
 Category Description: Tier A Municipal Stormwater General Permit
 Date Permit Application Received: Not reported
 Date Draft Permit Issued: Not reported
 Date Final Permit Issued: Not reported
 Date Final Permit Effective: 03/01/2009
 Date Final Permit Expires: 02/28/2014
 PI Number: 197978
 Regional Office: Northern
 Permit Category: Not reported

**196
 NW
 1/2-1
 0.515 mi.
 2721 ft.**

**162 ORANGE ROAD
 162 ORANGE RD
 MONTCLAIR TWP, NJ**

**SHWS S107436273
 NJ Release N/A**

**Relative:
 Higher**

SHWS:
 Site ID: 197435
 Status: Closed
 Home Owner: Yes
 PI Number: 259165

**Actual:
 294 ft.**

Detail As Of April 2012:
 X Coord Site: Not reported
 X Coord PI: Not reported
 Y Coord Site: Not reported
 Y Coord PI: Not reported

NJ Release:
 Facility ID: 101656

Map ID
Direction
Distance
Elevation

MAP FINDINGS

Site

Database(s)

EDR ID Number
EPA ID Number

162 ORANGE ROAD (Continued)

S107436273

Case Number: 04-06-18-1225-27
Date Received: 06/18/2004
Nature of Incident: Not reported
Operator: Not reported
Incident Type: Underground Storage Tank
Incident Location: AT
Location: Not reported
Other Location: Not reported
Contact Name: Not reported
Caller Name: Not reported
Caller Title: Not reported
Caller Address: Not reported
Caller City,St,Zip: Not reported
Caller Telephone: Not reported
Facility Type: Residential
Facility Phone: Not reported
Incident Date: 06/18/2004
Incident Time: Not reported
Substance(s): Not reported
Substance Type: Not reported
Substance Identity: Not reported
CAS Number: Not reported
A310 Letter: Not reported
TCPA Chemical: Not reported
Hazrds Material: Not reported
COMU: Not reported
Ref. Code: Not reported
Amnt Released: Not reported
Contained: Not reported
Release Type: Not reported
Release VE: Not reported
Injuries: No
Public Exposure: No
Facility Evacuation: No
Police at Scene: No
Firemen at Scene: No
Contamination of: Not reported
Receiving Water: Not reported
Status at Spill: Not reported
NJ Spill Date: Not reported
NJ Spill Time: Not reported
NJ Spill Name: Not reported
NJ Spill Title: Not reported
NJ Spill Phone: Not reported
Other Date: Not reported
Other Time: Not reported
Other Name: Not reported
Other Title: Not reported
Other Telephone: Not reported
Public Evacuation: No
Assistance Requested: Not reported
Wind Direction/Speed: Not reported
Local Municipality Notified: Not reported
Local Municipality Name: Not reported
Local Municipality Title: Not reported
Local Municipality Telephone: Not reported
Local Municipality Date: Not reported

Map ID
Direction
Distance
Elevation

MAP FINDINGS

Site

Database(s)

EDR ID Number
EPA ID Number

162 ORANGE ROAD (Continued)

S107436273

Local Municipality Time: Not reported
Incident Description: Not reported
Incident Name: Not reported
Incident Referred To: Not reported
Incident Region: Not reported
Incident Telephone: Not reported
Incident Date: Not reported
Incident time: Not reported
Incident ITM: Not reported
Comments: Not reported
Date A310 Letter Printed: Not reported
Date Local Authority Was Notified: Not reported
Date Updated: Not reported
Date Report Faxed to Local Authority: Not reported
Local Authority Notification Date: Not reported
Rep Receive Date: 06/18/2004
Reporter Type: Facility Rep.
Reporter Name: REDACTED
Reporter Title: REDACTED
Reporter Org: REDACTED
Reporter Address: Not reported
Reporter City,St,Zip: Not reported
Reporter County: Not reported
Incident Status: Terminated
Incident Category: Other
Incident Source: STUART ROSENTHALL
Incident Address: 162 ORANGE RD
Incident Address 2: Not reported
Incident City,St,Zip: Montclair Twp, NJ 07042
Incident County: Essex
DEP Requested: No
Confidential: Not reported
Notify Type: Not reported
Road Closed: No
Direction: Not reported
Responsible Party: Not reported
Responsible Party Name: Not reported
Responsible Party Contact: Not reported
Responsible Party Title: Not reported
Responsible Party Phone: Not reported
Responsible Party Street: Not reported
Responsible Party County: Not reported
Responsible Party City,St,Zip: Not reported
Memo. Of Understanding: Not reported
Drill/trng Exercise: Not reported
Hazardous: Not reported

197
West
1/2-1
0.517 mi.
2728 ft.

36 WARREN PLACE
MONTCLAIR TWP, NJ 07042

SHWS S111260337
NJ Release N/A

Relative:
Higher

SHWS:
Site ID: 447783
Status: Closed
Home Owner: Yes
PI Number: 562890

Actual:
281 ft.

Map ID
Direction
Distance
Elevation

MAP FINDINGS

Site

Database(s)

EDR ID Number
EPA ID Number

(Continued)

S111260337

Detail As Of April 2012:

X Coord Site: Not reported
X Coord PI: Not reported
Y Coord Site: Not reported
Y Coord PI: Not reported

NJ Release:

Facility ID: 384555
Case Number: 11-04-26-1028-01
Date Received: 04/26/2011
Nature of Incident: Not reported
Operator: Not reported
Incident Type: Underground Storage Tank
Incident Location: RESIDENCE
Location: Not reported
Other Location: Not reported
Contact Name: PATRICIA CONK
Caller Name: Not reported
Caller Title: Not reported
Caller Address: Not reported
Caller City,St,Zip: Not reported
Caller Telephone: Not reported
Facility Type: Residential
Facility Phone: Not reported
Incident Date: 04/26/2011
Incident Time: Not reported
Substance(s): Not reported
Substance Type: Not reported
Substance Identity: Not reported
CAS Number: Not reported
A310 Letter: Not reported
TCPA Chemical: Not reported
Hazrds Material: Not reported
COMU: Not reported
Ref. Code: Not reported
Amnt Released: Not reported
Contained: Not reported
Release Type: Not reported
Release VE: Not reported
Injuries: No
Public Exposure: No
Facility Evacuation: No
Police at Scene: No
Firemen at Scene: No
Contamination of: Not reported
Receiving Water: Not reported
Status at Spill: Not reported
NJ Spill Date: Not reported
NJ Spill Time: Not reported
NJ Spill Name: Not reported
NJ Spill Title: Not reported
NJ Spill Phone: Not reported
Other Date: Not reported
Other Time: Not reported
Other Name: Not reported
Other Title: Not reported

Map ID
Direction
Distance
Elevation

MAP FINDINGS

Site

Database(s)

EDR ID Number
EPA ID Number

(Continued)

S111260337

Other Telephone: Not reported
Public Evacuation: No
Assistance Requested: Not reported
Wind Direction/Speed: Not reported
Local Municipality Notified: Not reported
Local Municipality Name: Not reported
Local Municipality Title: Not reported
Local Municipality Telephone: Not reported
Local Municipality Date: Not reported
Local Municipality Time: Not reported
Incident Description: Not reported
Incident Name: Not reported
Incident Referred To: Not reported
Incident Region: Not reported
Incident Telephone: Not reported
Incident Date: Not reported
Incident time: Not reported
Incident ITM: Not reported
Comments: Not reported
Date A310 Letter Printed: Not reported
Date Local Authority Was Notified: Not reported
Date Updated: Not reported
Date Report Faxed to Local Authority: Not reported
Local Authority Notification Date: Not reported
Rep Receive Date: 04/26/2011
Reporter Type: Other
Reporter Name: REDACTED
Reporter Title: REDACTED
Reporter Org: REDATED
Reporter Address: Not reported
Reporter City,St,Zip: Not reported
Reporter County: Not reported
Incident Status: Terminated
Incident Category: Other
Incident Source: PATRICIA CONK
Incident Address: 36 WARREN PLACE
Incident Address 2: Not reported
Incident City,St,Zip: Montclair Twp, NJ 07042
Incident County: Essex
DEP Requested: No
Confidential: Not reported
Notify Type: Not reported
Road Closed: No
Direction: Not reported
Responsible Party: Not reported
Responsible Party Name: Not reported
Responsible Party Contact: Not reported
Responsible Party Title: Not reported
Responsible Party Phone: Not reported
Responsible Party Street: Not reported
Responsible Party County: Not reported
Responsible Party City,St,Zip: Not reported
Memo. Of Understanding: Not reported
Drill/trng Exercise: Not reported
Hazardous: Not reported

Map ID
Direction
Distance
Elevation

MAP FINDINGS

Site

Database(s)

EDR ID Number
EPA ID Number

198
SE
1/2-1
0.528 mi.
2788 ft.

PILGRIM NURSERY SCHOOL
195 RIDGEWOOD AVE
GLEN RIDGE, NJ 07028

SHWS 1007013352
HIST HWS N/A
VCP
BROWNFIELDS

Relative:
Lower

SHWS:
Site ID: 119747
Status: Closed
Home Owner: No
PI Number: 157584

Actual:
192 ft.

Detail As Of April 2012:
X Coord Site: Not reported
X Coord PI: Not reported
Y Coord Site: Not reported
Y Coord PI: Not reported

HIST SHWS:

Case Status: Active
Status Date: 5/23/2002
Case ID: 157584
Contact: Bureau of Field Operations - Northern
Sub Section Label: A: Sites with On-Site Sources of Contamination
Site Municipality: 0708
Remedial Level Code: C1
Classification exception area dt: None
Classification exception area dt: Not reported
Deed Notice Status: None
Deed Notice Date: Not reported
Engineering Control Status: None
Engineering Control Date: Not reported
National Priorities List Status: Not reported
National Priorities List Date: Not reported
X Coordinate: 573379.30000000005
Y Coordinate: 715994.81000000006
Coordinate System: NJ State Plane (NAD83) - USFEET

VCP:

Incident Number: Not reported
MOA Execution Date: 10/18/2007
Type Of Vcp File: CURRENT
Pi Number: 157584
Case Type(Case Type): MOA
Case Contact: Department: Not reported
Case Contact Name: THOMAS DUYM
Case Contact: Organization: Glen Ridge Congregational Church
Case Contact: Address: Line1: 195 RIDGEWOOD AVE
Case Contact: Address: Line2: Not reported
Case Contact: Address: Line3: Not reported
Case Contact City,St,Zip: Glen Ridge, NJ 07028

BROWNFIELDS:

Price: Not reported
Assessed Value: Not reported
Property Size: Unknown
Annual Taxes: Not reported
Representative Address: Not reported

Map ID
Direction
Distance
Elevation

MAP FINDINGS

Site

Database(s)

EDR ID Number
EPA ID Number

PILGRIM NURSERY SCHOOL (Continued)

1007013352

Representative City/State/Zip:	Not reported
Submitter Name:	Not reported
Submitter Address1:	Not reported
Submitter Address2:	Not reported
Submitter City:	Not reported
Submitte rState:	Not reported
Submitter Zip:	Not reported
Submitter Email:	Not reported
Submitter Phone:	Not reported
Transaction Type:	Not reported
Transfer Type:	Not reported
Site Number:	5813
X Coordinate:	573379
Y Coordinate:	715994
Coord:	573379:715994
AutoID:	4657
Ownership Type:	unknown
Ownership:	DEP Case
PStatus:	DEP Case
PI Number:	157584
CSL ID Number:	Not reported
Owner Name:	Not reported
Owner Address + Owner Street:	Not reported
Owner City:	Not reported
Owner State:	Not reported
Owner Zip Code:	Not reported
Owner County:	Not reported
Owner Phone:	9999999999
Owner Fax:	9999999999
Owner Email:	Not reported
Owner Organization:	Not reported
Authorized Representative:	Not reported
Auth Rep Relation to Owner:	Not reported
Municipal Contact Name:	Not reported
Municipal Contact Street:	Not reported
Municipal Contact City:	Not reported
Municipal Contact State:	Not reported
Municipal Contact Zip Code:	Not reported
Municipal Contact Phone:	9999999999
Municipal Contact Fax:	9999999999
Municipal Contact Email:	Not reported
Department:	Not reported
Municipal Contact Title:	Not reported
Contact Relation to Owner:	Not reported
Current Zoning:	Not reported
Proposed Zoning:	Not reported
Copy of Title Insurance:	Not reported
Municode:	0708
Block:	Not reported
Lot:	Not reported
Development Plan Completed:	Unknown
Market Study Completed:	Unknown
Current Activity:	Not reported
Current Operations:	Not reported
Prior Operations:	Not reported
Deed Restrictions:	Unknown
Easements:	Unknown

Map ID
Direction
Distance
Elevation

MAP FINDINGS

Site

Database(s)

EDR ID Number
EPA ID Number

PILGRIM NURSERY SCHOOL (Continued)

1007013352

Buildings:	Not reported
Condition of Buildings:	Not reported
Square Footage:	Not reported
Total Buildable Space:	Not reported
Lease Price:	Not reported
Tax Certificate:	Unknown
Tax Lien:	Unknown
Other Liens/Judgements:	No
Traffic Study:	Unknown
Road Access:	Not reported
Waterfront Access:	Unknown
Airport Access:	Unknown
Public Transportation Access:	Unknown
Major Highway Name:	Not reported
Major Highway Interchange:	Not reported
Major Highway Miles Away:	Not reported
Local Highway Name:	Not reported
Local Highway Interchange:	Not reported
Local Highway Miles Away:	Not reported
Rail Type:	Not reported
Rail Name:	Not reported
Rail Station:	Not reported
Rail Miles Away:	Not reported
Public Water:	Unknown
Electric:	Unknown
Gas:	Unknown
Public Sewer:	Unknown
Telephone:	Unknown
Cable:	Unknown
Fiber Optics:	Unknown
Wetlands:	No
Sensitive Ecosystems/Habitats:	No
Endangered Species:	No
Historic/Archeological Site:	No
100 Year Flood Plain:	No
500 Year Flood Plain:	No
Environmental Report Copies:	Yes
List Containing Site:	Not reported
Preliminary Assessment:	No
Site Investigation:	No
Remedial Investigation:	No
Remedial Action Workplan:	No
Voluntary Cleanup Program:	Yes
Environmental Litigation:	No
Remediation In Progress:	Yes
Remediation Estimated Complete Date:	Not reported
Regulatory sign-off:	No
Regulatory Sign-Off Description:	Not reported
Other Incentives:	No
Low Interest Rates:	No
HDSRF Grants:	No
TIF:	No
HDSRF Loans:	No
USA Loans:	No
USA Grants:	No
Designated Redevelopment Area:	No
Environmental Opportunity Zone:	No

Map ID
 Direction
 Distance
 Elevation

MAP FINDINGS

Site

Database(s)

EDR ID Number
 EPA ID Number

PILGRIM NURSERY SCHOOL (Continued)

1007013352

Tax Rebate or Abatement: No
 Empowerment Zone (Federal): No
 Urban Coordinating Council Neighborhood: No
 Enterprise Community (Federal): No
 Urban Enterprise Zone: No
 Additional Comments: 1) Assigned to Program,5/23/2002 2) C1: No Formal Design - Source Known or Identified-Potential GW Contamination established 5/23/2002
 County_int_FK: 7
 Municipality_int_FK: 209
 Planning Area Designation: Planning Area 1
 Authorized Representative Email: Not reported
 Authorized Representative Phone: 9999999999
 General Comments: Not reported

199
SSW
1/2-1
0.528 mi.
2789 ft.

436 WASHINGTON AVENUE
436 WASHINGTON AVE
MONTCLAIR TWP, NJ 07042

SHWS 1010485041
NJEMS N/A

Relative:
Lower

SHWS:
 Site ID: 88076
 Status: Closed
 Home Owner: No
 PI Number: G000061958

Actual:
220 ft.

Detail As Of April 2012:
 X Coord Site: Not reported
 X Coord PI: Not reported
 Y Coord Site: Not reported
 Y Coord PI: Not reported

NJEMS:
 Site Id: 88076
 Municipality: MONTCLAIR TWP
 Municipality Name From Spatial Overlay: MONTCLAIR TWP
 GNIS Civil Code For Municipality: 1729720
 Municipal Code (NJ-1040): 0713
 X Coord: 570518
 Y Coord: 715350
 Coord System: NJ STATE PLANE (NAD83) - USFEET
 Coord Type: Approx. Addr. Match
 Coord Origin: DEP-GIS
 State Standard Numeric Code From Spatial Overlay: 0713
 Unique Feature Number For Municipality From Spatial Overlay: Not reported
 Eleven Digit Hydrologic Unit Code From Spatial Overlay: 02030103150
 Fourteen Digit Hydrologic Unit Code From Spatial Overlay: 02030103150020
 Watershed Management Area Number From Spatial Overlay: 04
 Watershed Management Area Name From Spatial Overlay: Lower Passaic and Saddle
 Water Region Code From Spatial Overlay: 1
 Water Region Name From Spatial Overlay: Northeast
 Sub Watershed Name From Overlay: Second River
 Watershed Name From Spatial Overlay: Passaic River Lower (Nwk Bay to Saddle)

MAP FINDINGS

Map ID
 Direction
 Distance
 Elevation

Site

Database(s)

EDR ID Number
 EPA ID Number

AN200 **14 CLOVERHILL PLACE**
NNE **14 CLOVERHILL PL**
1/2-1 **MONTCLAIR TWP, NJ 07042**
0.532 mi.
2810 ft. **Site 1 of 2 in cluster AN**

SHWS **S107440178**
NJ Release **N/A**
NJEMS

Relative:
Higher

SHWS:
 Site ID: 145668
 Status: Closed
 Home Owner: Yes
 PI Number: 192729

Actual:
240 ft.

Detail As Of April 2012:
 X Coord Site: Not reported
 X Coord PI: Not reported
 Y Coord Site: Not reported
 Y Coord PI: Not reported

NJ Release:
 Facility ID: 44634
 Case Number: 03-01-13-1402-51
 Date Received: 01/13/2003
 Nature of Incident: Not reported
 Operator: Not reported
 Incident Type: Underground Storage Tank
 Incident Location: RESIDENCE AT
 Location: Not reported
 Other Location: Not reported
 Contact Name: Not reported
 Caller Name: Not reported
 Caller Title: Not reported
 Caller Address: Not reported
 Caller City,St,Zip: Not reported
 Caller Telephone: Not reported
 Facility Type: Residential
 Facility Phone: Not reported
 Incident Date: 01/13/2003
 Incident Time: Not reported
 Substance(s): Not reported
 Substance Type: Not reported
 Substance Identity: Not reported
 CAS Number: Not reported
 A310 Letter: Not reported
 TCPA Chemical: Not reported
 Hazrds Material: Not reported
 COMU: Not reported
 Ref. Code: Not reported
 Amnt Released: Not reported
 Contained: Not reported
 Release Type: Not reported
 Release VE: Not reported
 Injuries: No
 Public Exposure: No
 Facility Evacuation: No
 Police at Scene: No
 Firemen at Scene: No
 Contamination of: Not reported
 Receiving Water: Not reported
 Status at Spill: Not reported

Map ID
Direction
Distance
Elevation

MAP FINDINGS

Site

Database(s)

EDR ID Number
EPA ID Number

14 CLOVERHILL PLACE (Continued)

S107440178

NJ Spill Date: Not reported
NJ Spill Time: Not reported
NJ Spill Name: Not reported
NJ Spill Title: Not reported
NJ Spill Phone: Not reported
Other Date: Not reported
Other Time: Not reported
Other Name: Not reported
Other Title: Not reported
Other Telephone: Not reported
Public Evacuation: No
Assistance Requested: Not reported
Wind Direction/Speed: Not reported
Local Municipality Notified: Not reported
Local Municipality Name: Not reported
Local Municipality Title: Not reported
Local Municipality Telephone: Not reported
Local Municipality Date: Not reported
Local Municipality Time: Not reported
Incident Description: Not reported
Incident Name: Not reported
Incident Referred To: Not reported
Incident Region: Not reported
Incident Telephone: Not reported
Incident Date: Not reported
Incident time: Not reported
Incident ITM: Not reported
Comments: Not reported
Date A310 Letter Printed: Not reported
Date Local Authority Was Notified: Not reported
Date Updated: Not reported
Date Report Faxed to Local Authority: Not reported
Local Authority Notification Date: Not reported
Rep Receive Date: 01/13/2003
Reporter Type: Other
Reporter Name: REDACTED
Reporter Title: REDACTED
Reporter Org: REDACTED
Reporter Address: Not reported
Reporter City,St,Zip: Not reported
Reporter County: Not reported
Incident Status: Terminated
Incident Category: Other
Incident Source: QUEEN GARDNER
Incident Address: 14 CLOVERHILL PL
Incident Address 2: Not reported
Incident City,St,Zip: Montclair Twp, NJ
Incident County: Essex
DEP Requested: No
Confidential: Not reported
Notify Type: Not reported
Road Closed: No
Direction: Not reported
Responsible Party: Not reported
Responsible Party Name: Not reported
Responsible Party Contact: Not reported
Responsible Party Title: Not reported

Map ID
 Direction
 Distance
 Elevation

MAP FINDINGS

Site

Database(s)

EDR ID Number
 EPA ID Number

14 CLOVERHILL PLACE (Continued)

S107440178

Responsible Party Phone: Not reported
 Responsible Party Street: Not reported
 Responsible Party County: Not reported
 Responsible Party City,St,Zip: Not reported
 Memo. Of Understanding: Not reported
 Drill/trng Exercise: Not reported
 Hazardous: Not reported

NJEMS:

Site Id: 145668
 Municipality: MONTCLAIR TWP
 Municipality Name From Spatial Overlay: MONTCLAIR TWP
 GNIS Civil Code For Municipality: 1729720
 Municipal Code (NJ-1040): 0713
 X Coord: 572492
 Y Coord: 720581
 Coord System: NJ STATE PLANE (NAD83) - USFEET
 Coord Type: Approx. Addr. Match
 Coord Orign: DEP-GIS
 State Standard Numeric Code From Spatial Overlay: 0713
 Unique Feature Number For Municipality From Spatial Overlay: Not reported
 Eleven Digit Hydrologic Unit Code From Spatial Overlay: 02030103150
 Fourteen Digit Hydrologic Unit Code From Spatial Overlay: 02030103150020
 Watershed Management Area Number From Spatial Overlay: 04
 Watershed Management Area Name From Spatial Overlay: Lower Passaic and Saddle
 Water Region Code From Spatial Overlay: 1
 Water Region Name From Spatial Overlay: Northeast
 Sub Watershed Name From Overlay: Second River
 Watershed Name From Spatial Overlay: Passaic River Lower (Nwk Bay to Saddle)

**201
 SE
 1/2-1
 0.533 mi.
 2814 ft.**

**190 RIDGEWOOD AVENUE
 190 RIDGEWOOD AVE
 GLEN RIDGE BORO, NJ**

**SHWS S112114806
 NJ Release N/A**

**Relative:
 Lower**

SHWS:
 Site ID: 458650
 Status: Closed
 Home Owner: Yes
 PI Number: 578679

**Actual:
 194 ft.**

Detail As Of April 2012:

X Coord Site: Not reported
 X Coord PI: Not reported
 Y Coord Site: Not reported
 Y Coord PI: Not reported

NJ Release:

Facility ID: 417756
 Case Number: 12-02-21-1837-00
 Date Received: 02/21/2012
 Nature of Incident: Not reported
 Operator: Not reported
 Incident Type: Underground Storage Tank
 Incident Location: RESIDENCE
 Location: Not reported

Map ID
Direction
Distance
Elevation

MAP FINDINGS

Site

Database(s)

EDR ID Number
EPA ID Number

190 RIDGEWOOD AVENUE (Continued)

S112114806

Other Location:	Not reported
Contact Name:	MARY CAHILL
Caller Name:	Not reported
Caller Title:	Not reported
Caller Address:	Not reported
Caller City,St,Zip:	Not reported
Caller Telephone:	Not reported
Facility Type:	Residential
Facility Phone:	Not reported
Incident Date:	02/21/2012
Incident Time:	Not reported
Substance(s):	Not reported
Substance Type:	Not reported
Substance Identity:	Not reported
CAS Number:	Not reported
A310 Letter:	Not reported
TCPA Chemical:	Not reported
Hazrds Material:	Not reported
COMU:	Not reported
Ref. Code:	Not reported
Amnt Released:	Not reported
Contained:	Not reported
Release Type:	Not reported
Release VE:	Not reported
Injuries:	No
Public Exposure:	No
Facility Evacuation:	No
Police at Scene:	No
Firemen at Scene:	No
Contamination of:	Not reported
Receiving Water:	Not reported
Status at Spill:	Not reported
NJ Spill Date:	Not reported
NJ Spill Time:	Not reported
NJ Spill Name:	Not reported
NJ Spill Title:	Not reported
NJ Spill Phone:	Not reported
Other Date:	Not reported
Other Time:	Not reported
Other Name:	Not reported
Other Title:	Not reported
Other Telephone:	Not reported
Public Evacuation:	No
Assistance Requested:	Not reported
Wind Direction/Speed:	Not reported
Local Municipality Notified:	Not reported
Local Municipality Name:	Not reported
Local Municipality Title:	Not reported
Local Municipality Telephone:	Not reported
Local Municipality Date:	Not reported
Local Municipality Time:	Not reported
Incident Description:	Not reported
Incident Name:	Not reported
Incident Referred To:	Not reported
Incident Region:	Not reported
Incident Telephone:	Not reported
Incident Date:	Not reported

Map ID
 Direction
 Distance
 Elevation

MAP FINDINGS

Site

Database(s)

EDR ID Number
 EPA ID Number

190 RIDGEWOOD AVENUE (Continued)

S112114806

Incident time: Not reported
 Incident ITM: Not reported
 Comments: Not reported
 Date A310 Letter Printed: Not reported
 Date Local Authority Was Notified: Not reported
 Date Updated: Not reported
 Date Report Faxed to Local Authority: Not reported
 Local Authority Notification Date: Not reported
 Rep Receive Date: 02/21/2012
 Reporter Type: Other
 Reporter Name: REDACTED
 Reporter Title: REDACTED
 Reporter Org: REDACTED
 Reporter Address: Not reported
 Reporter City, St, Zip: Not reported
 Reporter County: Not reported
 Incident Status: Terminated
 Incident Category: Other
 Incident Source: MARY CAHILL
 Incident Address: 190 RIDGEWOOD AVENUE
 Incident Address 2: Not reported
 Incident City, St, Zip: Glen Ridge Boro, NJ 07028
 Incident County: Essex
 DEP Requested: No
 Confidential: Not reported
 Notify Type: Not reported
 Road Closed: No
 Direction: Not reported
 Responsible Party: Not reported
 Responsible Party Name: Not reported
 Responsible Party Contact: Not reported
 Responsible Party Title: Not reported
 Responsible Party Phone: Not reported
 Responsible Party Street: Not reported
 Responsible Party County: Not reported
 Responsible Party City, St, Zip: Not reported
 Memo. Of Understanding: Not reported
 Drill/trng Exercise: Not reported
 Hazardous: Not reported

AN202
NNE
1/2-1
0.543 mi.
2866 ft.

21 CLOVERHILL PLACE
21 CLOVERHILL PL
MONTCLAIR TWP, NJ
Site 2 of 2 in cluster AN

SHWS S111833177
N/A

Relative:
Higher

SHWS:
 Site ID: 452994
 Status: Closed
 Home Owner: Yes
 PI Number: 569809

Actual:
240 ft.

Detail As Of April 2012:
 X Coord Site: Not reported
 X Coord PI: Not reported
 Y Coord Site: Not reported
 Y Coord PI: Not reported

Map ID
Direction
Distance
Elevation

MAP FINDINGS

Site

Database(s)

EDR ID Number
EPA ID Number

AO203 ANGELO MIELE & SONS INC
SSW 328 ORANGE RD
1/2-1 MONTCLAIR, NJ 07042
0.546 mi.
2882 ft. Site 1 of 2 in cluster AO

RCRA NonGen / NLR 1000980955
SHWS NJ0001003300
HIST HWS
LUST
HIST LUST
UST
INST CONTROL
BROWNFIELDS

Relative:
Higher

Actual:
240 ft.

RCRA NonGen / NLR:
Date form received by agency: 01/01/2007
Facility name: ANGELO MIELE & SONS INC
Facility address: 328 ORANGE RD
MONTCLAIR, NJ 070424310
EPA ID: NJ0001003300
Mailing address: ORANGE RD
MONTCLAIR, NJ 07042
Contact: Not reported
Contact address: ORANGE RD
MONTCLAIR, NJ 07042
Contact country: US
Contact telephone: Not reported
Contact email: Not reported
EPA Region: 02
Classification: Non-Generator
Description: Handler: Non-Generators do not presently generate hazardous waste

Owner/Operator Summary:
Owner/operator name: ANGELO MIELE & SONS INC
Owner/operator address: 605 BLOOMFIELD AVE
MONTCLAIR, NJ 07042
Owner/operator country: US
Owner/operator telephone: (973) 746-7062
Legal status: Private
Owner/Operator Type: Owner
Owner/Op start date: Not reported
Owner/Op end date: Not reported
Owner/operator name: ANGELO MIELE & SONS INC
Owner/operator address: 605 BLOOMFIELD AVE
MONTCLAIR, NJ 07042
Owner/operator country: US
Owner/operator telephone: (973) 746-7062
Legal status: Private
Owner/Operator Type: Operator
Owner/Op start date: Not reported
Owner/Op end date: Not reported

Handler Activities Summary:
U.S. importer of hazardous waste: No
Mixed waste (haz. and radioactive): No
Recycler of hazardous waste: No
Transporter of hazardous waste: No
Treater, storer or disposer of HW: No
Underground injection activity: No
On-site burner exemption: No
Furnace exemption: No
Used oil fuel burner: No

Map ID
Direction
Distance
Elevation

MAP FINDINGS

Site

Database(s)

EDR ID Number
EPA ID Number

ANGELO MIELE & SONS INC (Continued)

1000980955

Used oil processor: No
User oil refiner: No
Used oil fuel marketer to burner: No
Used oil Specification marketer: No
Used oil transfer facility: No
Used oil transporter: No

Historical Generators:

Date form received by agency: 01/01/2006
Facility name: ANGELO MIELE & SONS INC
Classification: Not a generator, verified

Date form received by agency: 01/06/1995
Facility name: ANGELO MIELE & SONS INC
Classification: Large Quantity Generator

Violation Status: No violations found

SHWS:

Site ID: 20876
Status: Active
Home Owner: No
PI Number: 8748

Detail As Of April 2012:

X Coord Site: 569757
X Coord PI: 569757
Y Coord Site: 715312
Y Coord PI: 715312

HIST SHWS:

Case Status: Active
Status Date: 4/1/2003
Case ID: 008748
Contact: BOMM
Sub Section Label: A: Sites with On-Site Sources of Contamination
Site Municipality: 0713
Remedial Level Code: C2
Classification exception area dt: Ongoing
Classification exception area dt: 1/1/2005
Deed Notice Status: None
Deed Notice Date: Not reported
Engineering Control Status: None
Engineering Control Date: Not reported
National Priorities List Status: Not reported
National Priorities List Date: Not reported
X Coordinate: 569757
Y Coordinate: 715312
Coordinate System: NJ State Plane (NAD83) - USFEET

LUST:

Case ID: 8748
Bureau: LSR110001

LUST HIST:

Case ID: 88-05-31-1046

Map ID
Direction
Distance
Elevation

MAP FINDINGS

Site

Database(s)

EDR ID Number
EPA ID Number

ANGELO MIELE & SONS INC (Continued)

1000980955

Lead Program Assigned: Bureau of Underground Storage Tanks
Facility Status: **Assigned to a Program**
UST ID: 0087483
TMS Number: Not reported
Remedial Level: Site has confirmed soil and ground water contamination.
Case Manager: Joe Stefanoni
Facility Phone: (609) 633-1405
No Further Action: Not reported
RAW Approved: Y
CEA: Y
Date CEA Lifted: Not reported
Dead Notice: Not reported

UST:

Facility ID: 008748
Owner Name: Joseph A Miele
Organization: angelo miele & son
Contact Type(UST Reg): Facility Operator
Contact Address (UST Reg): 328 ORANGE RD
Contact Address 2 (UST Reg): Not reported
Contact City,St,Zip (UST Reg): Montclair, NJ 07042
Owner Name: JOSEPH A MIELE
Organization: ANGELO MIELE & SONS INC
Contact Type(UST Reg): Tank Owner
Contact Address (UST Reg): PO BOX 1580
Contact Address 2 (UST Reg): Not reported
Contact City,St,Zip (UST Reg): Montclair, NJ 07042

Tanks:

Tank Id: TANK-1
Tank Number: 1
Tank Status: **Exempt**
Tank Status Date: 01/01/1987
Install Date: 01/01/1987
Tank Contents: Heating Oil (No. 2)
Tank Size: 550
Tank Compliance: No
Overfill: No
Compliance Monitoring?: No
Overfill Protection: No
Spill Containment: No
Tank Wellhead Protection: Not reported
Tankpipe Tank / Pipe: Pipe
Tankpipe Construction Type: Other
Tankpipe Tank / Pipe: Tank
Tankpipe Construction Type: Other

Tank Monitor Data:

Monitor Tank / Pipe: Not reported
Monitor Type: Not reported

Tank Id: TANK-2
Tank Number: 2
Tank Status: **Removed**
Tank Status Date: 05/15/1988

Map ID
Direction
Distance
Elevation

MAP FINDINGS

Site

Database(s)

EDR ID Number
EPA ID Number

ANGELO MIELE & SONS INC (Continued)

1000980955

Install Date: 01/01/1987
Tank Contents: Unleaded Gasoline
Tank Size: 1000
Tank Compliance: No
Overfill: No
Compliance Monitoring?: No
Overfill Protection: No
Spill Containment: No
Tank Wellhead Protection: Not reported
Tankpipe Tank / Pipe: Pipe
Tankpipe Construction Type: Bare steel
Tankpipe Tank / Pipe: Tank
Tankpipe Construction Type: Bare steel

Tank Monitor Data:
Monitor Tank / Pipe: Pipe
Monitor Type: None
Monitor Tank / Pipe: Tank
Monitor Type: None

Tank Id: TANK-3
Tank Number: 3
Tank Status: Removed
Tank Status Date: 05/15/1988
Install Date: 01/01/1987
Tank Contents: Medium Diesel Fuel (No. 2-D)
Tank Size: 5000
Tank Compliance: No
Overfill: No
Compliance Monitoring?: No
Overfill Protection: No
Spill Containment: No
Tank Wellhead Protection: Not reported
Tankpipe Tank / Pipe: Pipe
Tankpipe Construction Type: Bare steel
Tankpipe Tank / Pipe: Tank
Tankpipe Construction Type: Bare steel

Tank Monitor Data:
Monitor Tank / Pipe: Pipe
Monitor Type: None
Monitor Tank / Pipe: Tank
Monitor Type: None

Tank Id: TANK-4
Tank Number: 01
Tank Status: Removed
Tank Status Date: 02/10/2006
Install Date: 01/01/1988
Tank Contents: Medium Diesel Fuel (No. 2-D)
Tank Size: 2000
Tank Compliance: No
Overfill: Yes
Compliance Monitoring?: No
Overfill Protection: Yes
Spill Containment: Yes

Map ID
Direction
Distance
Elevation

MAP FINDINGS

Site

Database(s)

EDR ID Number
EPA ID Number

ANGELO MIELE & SONS INC (Continued)

1000980955

Tank Wellhead Protection: Not reported
Tankpipe Tank / Pipe: Pipe
Tankpipe Construction Type: Fiberglass-reinforced plastic
Tankpipe Tank / Pipe: Tank
Tankpipe Construction Type: Fiberglass-reinforced plastic

Tank Monitor Data:

Monitor Tank / Pipe: Pipe
Monitor Type: Vapor observation wells
Monitor Tank / Pipe: Tank
Monitor Type: Vapor observation wells

NJ INSTITUTIONAL CONTROL:

Facility ID: 20876
Date Established (SI): 01/01/2005
Date Closed/Lifted (SI): Not reported
PI Number: 008748
PI Name: ANGELO MIELE & SONS INC
CEA Description (SI): Benzene
CEA Case Track #: 10737
CEA Duration: 12.30
Intermediate Durations: No

Facility ID: 20876
Date Established (SI): 01/01/2005
Date Closed/Lifted (SI): Not reported
PI Number: 008748
PI Name: ANGELO MIELE & SONS INC
CEA Description (SI): Benzene
CEA Case Track #: 87706
CEA Duration: 12.30
Intermediate Durations: No

Facility ID: 20876
Date Established (SI): 01/01/2005
Date Closed/Lifted (SI): Not reported
PI Number: 008748
PI Name: ANGELO MIELE & SONS INC
CEA Description (SI): Synthetic Organic Chemicals - Carcinogen [Individual]
CEA Case Track #: 10737
CEA Duration: 12.30
Intermediate Durations: No

Facility ID: 20876
Date Established (SI): 01/01/2005
Date Closed/Lifted (SI): Not reported
PI Number: 008748
PI Name: ANGELO MIELE & SONS INC
CEA Description (SI): Synthetic Organic Chemicals - Carcinogen [Individual]
CEA Case Track #: 87706
CEA Duration: 12.30
Intermediate Durations: No

Facility ID: 20876
Date Established (SI): 01/01/2005
Date Closed/Lifted (SI): Not reported
PI Number: 008748

Map ID
Direction
Distance
Elevation

MAP FINDINGS

Site

Database(s)

EDR ID Number
EPA ID Number

ANGELO MIELE & SONS INC (Continued)

1000980955

PI Name: ANGELO MIELE & SONS INC
CEA Description (SI): Synthetic Organic Chemicals - Non Carcinogen [Total]
CEA Case Track #: 10737
CEA Duration: 12.30
Intermediate Durations: No

Facility ID: 20876
Date Established (SI): 01/01/2005
Date Closed/Lifted (SI): Not reported
PI Number: 008748
PI Name: ANGELO MIELE & SONS INC
CEA Description (SI): Synthetic Organic Chemicals - Non Carcinogen [Total]
CEA Case Track #: 87706
CEA Duration: 12.30
Intermediate Durations: No

BROWNFIELDS:

Price: Not reported
Assessed Value: \$250,000 to \$1,000,000
Property Size: .25 ? 1
Annual Taxes: 16345.00
Representative Address: Not reported
Representative City/State/Zip: Not reported
Submitter Name: Not reported
Submitter Address1: Not reported
Submitter Address2: Not reported
Submitter City: Not reported
Submitte rState: Not reported
Submitter Zip: Not reported
Submitter Email: Not reported
Submitter Phone: Not reported
Transaction Type: Not reported
Transfer Type: Not reported
Site Number: 3084
X Coordinate: 569963.21
Y Coordinate: 715324.40
Coord: 569963.21:715324.40
AutoID: 2043
Ownership Type: Private
Ownership: Corporation
PStatus: Nominated
PI Number: Not reported
CSL ID Number: Not reported
Owner Name: xx xx
Owner Address + Owner Street: 328 ORANGE ROAD
Owner City: MONTCLAIR
Owner State: NJ
Owner Zip Code: 07042
Owner County: Not reported
Owner Phone: 9999999999
Owner Fax: 9999999999
Owner Email: kkadus@yahoo.com
Owner Organization: 328 ORANGE ROAD INC.
Authorized Representative: KAREN
Auth Rep Relation to Owner: KADUS
Municipal Contact Name: KAREN KADUS
Municipal Contact Street: 205

Map ID
Direction
Distance
Elevation

MAP FINDINGS

Site

Database(s)

EDR ID Number
EPA ID Number

ANGELO MIELE & SONS INC (Continued)

1000980955

Municipal Contact City:	MONTCLAIR
Municipal Contact State:	NJ
Municipal Contact Zip Code:	07042
Municipal Contact Phone:	9735094954
Municipal Contact Fax:	9999999999
Municipal Contact Email:	kkadus@yahoo.com
Department:	TOWNSHIP OF MONTCLAIR
Municipal Contact Title:	OFFICE PLANNER
Contact Relation to Owner:	N/A
Current Zoning:	Commercial
Proposed Zoning:	Not reported
Copy of Title Insurance:	Not reported
Municode:	0713
Block:	2905
Lot:	4
Development Plan Completed:	Unknown
Market Study Completed:	Unknown
Current Activity:	Under used (not fully used)
Current Operations:	Not reported
Prior Operations:	Not reported
Deed Restrictions:	No
Easements:	Unknown
Buildings:	0
Condition of Buildings:	Good
Square Footage:	Not reported
Total Buildable Space:	2SF5GS
Lease Price:	Not reported
Tax Certificate:	No
Tax Lien:	Unknown
Other Liens/Judgements:	No
Traffic Study:	Unknown
Road Access:	Not reported
Waterfront Access:	Unknown
Airport Access:	Unknown
Public Transportation Access:	Unknown
Major Highway Name:	Not reported
Major Highway Interchange:	Not reported
Major Highway Miles Away:	Not reported
Local Highway Name:	Not reported
Local Highway Interchange:	Not reported
Local Highway Miles Away:	Not reported
Rail Type:	Not reported
Rail Name:	Not reported
Rail Station:	Not reported
Rail Miles Away:	Not reported
Public Water:	Yes
Electric:	Yes
Gas:	Yes
Public Sewer:	Yes
Telephone:	Unknown
Cable:	Unknown
Fiber Optics:	Unknown
Wetlands:	No
Sensitive Ecosystems/Habitats:	No
Endangered Species:	No
Historic/Archeological Site:	No
100 Year Flood Plain:	No

Map ID
 Direction
 Distance
 Elevation

MAP FINDINGS

Site

Database(s)

EDR ID Number
 EPA ID Number

ANGELO MIELE & SONS INC (Continued)

1000980955

500 Year Flood Plain:	No
Environmental Report Copies:	Yes
List Containing Site:	Not reported
Preliminary Assessment:	No
Site Investigation:	No
Remedial Investigation:	No
Remedial Action Workplan:	No
Voluntary Cleanup Program:	No
Environmental Litigation:	No
Remediation In Progress:	Yes
Remediation Estimated Complete Date:	Not reported
Regulatory sign-off:	No
Regulatory Sign-Off Description:	Not reported
Other Incentives:	No
Low Interest Rates:	No
HDSRF Grants:	No
TIF:	No
HDSRF Loans:	No
USA Loans:	No
USA Grants:	No
Designated Redevelopment Area:	No
Environmental Opportunity Zone:	No
Tax Rebate or Abatement:	No
Empowerment Zone (Federal):	No
Urban Coordinating Council Neighborhood:	No
Enterprise Community (Federal):	No
Urban Enterprise Zone:	No
Additional Comments:	1) Assigned to Program,4/1/2003 2) C2: Formal Design - Known Source or Release with GW Contamination established 4/29/1992
County_int_FK:	7
Municipality_int_FK:	214
Planning Area Designation:	Planning Area 1
Authorized Representative Email:	Not reported
Authorized Representative Phone:	9999999999
General Comments:	N/A

**204
 NW
 1/2-1
 0.547 mi.
 2886 ft.**

**154 ORANGE ROAD
 154 ORANGE RD
 MONTCLAIR, NJ 07111**

**SHWS S107915587
 HIST HWS N/A
 VCP
 NJEMS**

**Relative:
 Higher**

SHWS:
 Site ID: 197623
 Status: Closed
 Home Owner: Yes
 PI Number: 259407

**Actual:
 295 ft.**

Detail As Of April 2012:
 X Coord Site: Not reported
 X Coord PI: Not reported
 Y Coord Site: Not reported
 Y Coord PI: Not reported

HIST SHWS:
Case Status: Active
 Status Date: 8/1/2005
 Case ID: 259407

Map ID
Direction
Distance
Elevation

MAP FINDINGS

Site

Database(s)

EDR ID Number
EPA ID Number

154 ORANGE ROAD (Continued)

S107915587

Contact: Bureau of Field Operations - Northern
Sub Section Label: A: Sites with On-Site Sources of Contamination
Site Municipality: 0713
Remedial Level Code: C1
Classification exception area dt: None
Classification exception area dt: Not reported
Deed Notice Status: None
Deed Notice Date: Not reported
Engineering Control Status: None
Engineering Control Date: Not reported
National Priorities List Status: Not reported
National Priorities List Date: Not reported
X Coordinate: Not reported
Y Coordinate: Not reported
Coordinate System: Not reported

VCP:

Incident Number: 05-02-03-1029-20
MOA Execution Date: 08/01/2005
Type Of Vcp File: HISTORICAL
Pi Number: Not reported
Case Type(Case Type): Not reported
Case Contact: Department Not reported
Case Contact Name: Not reported
Case Contact: Organization Not reported
Case Contact: Address: Line1 Not reported
Case Contact: Address: Line2 Not reported
Case Contact: Address: Line3 Not reported
Case Contact City,St,Zip: Not reported

NJEMS:

Site Id: 197623
Municipality: MONTCLAIR TWP
Municipality Name From Spatial Overlay: MONTCLAIR TWP
GNIS Civil Code For Municipality: 1729720
Municipal Code (NJ-1040): 0713
X Coord: 569270
Y Coord: 719791
Coord System: NJ STATE PLANE (NAD83) - USFEET
Coord Type: Approx. Addr. Match
Coord Orign: DEP-GIS
State Standard Numeric Code From Spatial Overlay: 0713
Unique Feature Number For Municipality From Spatial Overlay: Not reported
Eleven Digit Hydrologic Unit Code From Spatial Overlay): 02030103150
Fourteen Digit Hydrologic Unit Code From Spatial Overlay: 02030103150020
Watershed Management Area Number From Spatial Overlay: 04
Watershed Management Area Name From Spatial Overlay): Lower Passaic and Saddle
Water Region Code From Spatial Overlay: 1
Water Region Name From Spatial Overlay: Northeast
Sub Watershed Name From Overlay: Second River
Watershed Name From Spatial Overlay: Passaic River Lower (Nwk Bay to Saddle)

Map ID
Direction
Distance
Elevation

MAP FINDINGS

Site

Database(s)

EDR ID Number
EPA ID Number

AO205 PENN FEDERAL
SSW 323 ORANGE ROAD
1/2-1 MONTCLAIR TOWNSHIP, NJ 07042
0.550 mi.
2902 ft. Site 2 of 2 in cluster AO

SHWS S103030112
HIST HWS N/A
HIST LUST
BROWNFIELDS
NJEMS

Relative:
Higher

SHWS:
Site ID: 65793
Status: Active
Home Owner: No
PI Number: G000032059

Actual:
240 ft.

Detail As Of April 2012:
X Coord Site: 569985
X Coord PI: 569985
Y Coord Site: 715415
Y Coord PI: 715415

HIST SHWS:

Case Status: Active
Status Date: 6/18/1997
Case ID: G000032059
Contact: BSCM
Sub Section Label: A: Sites with On-Site Sources of Contamination
Site Municipality: 0713
Remedial Level Code: C2
Classification exception area dt: None
Classification exception area dt: Not reported
Deed Notice Status: None
Deed Notice Date: Not reported
Engineering Control Status: None
Engineering Control Date: Not reported
National Priorities List Status: Not reported
National Priorities List Date: Not reported
X Coordinate: 569924
Y Coordinate: 715576
Coordinate System: NJ State Plane (NAD83) - USFEET

LUST HIST:

Case ID: 87-08-28-01M
Lead Program Assigned: Bureau of Underground Storage Tanks
Facility Status: Assigned to a Program
UST ID: pending
TMS Number: Not reported
Remedial Level: Site has confirmed soil and ground water contamination.
Case Manager: Joe Stefanoni
Facility Phone: (609) 633-1405
No Further Action: Not reported
RAW Approved: Not reported
CEA: Not reported
Date CEA Lifted: Not reported
Dead Notice: Not reported

BROWNFIELDS:

Price: Not reported
Assessed Value: \$250,000 to \$1,000,000
Property Size: .25 ? 1
Annual Taxes: 15541.76

Map ID
Direction
Distance
Elevation

MAP FINDINGS

Site

Database(s)

EDR ID Number
EPA ID Number

PENN FEDERAL (Continued)

S103030112

Representative Address:	Not reported
Representative City/State/Zip:	Not reported
Submitter Name:	Not reported
Submitter Address1:	Not reported
Submitter Address2:	Not reported
Submitter City:	Not reported
Submitte rState:	Not reported
Submitter Zip:	Not reported
Submitter Email:	Not reported
Submitter Phone:	Not reported
Transaction Type:	Not reported
Transfer Type:	Not reported
Site Number:	3083
X Coordinate:	569940.03
Y Coordinate:	715513.38
Coord:	569940.03:715513.38
AutolD:	2042
Ownership Type:	Private
Ownership:	Corporation
PStatus:	Nominated
PI Number:	Not reported
CSL ID Number:	Not reported
Owner Name:	xx xx
Owner Address + Owner Street:	323 ORANGE ROAD
Owner City:	MONTCLAIR
Owner State:	NJ
Owner Zip Code:	07042
Owner County:	Not reported
Owner Phone:	9999999999
Owner Fax:	9999999999
Owner Email:	kkadus@yahoo.com
Owner Organization:	PENN FEDERAL
Authorized Representative:	KAREN KADUS
Auth Rep Relation to Owner:	N/A
Municipal Contact Name:	KAREN KADUS
Municipal Contact Street:	205 CLAREMONT AVE.
Municipal Contact City:	MONTCLAIR
Municipal Contact State:	NJ
Municipal Contact Zip Code:	07042
Municipal Contact Phone:	9735094954
Municipal Contact Fax:	9999999999
Municipal Contact Email:	kkadus@yahoo.com
Department:	TOWNSHIP OF MONTCLAIR
Municipal Contact Title:	OFFICE PLANNER
Contact Relation to Owner:	N/A
Current Zoning:	Commercial
Proposed Zoning:	Not reported
Copy of Title Insurance:	Not reported
Municode:	0713
Block:	4003
Lot:	5
Development Plan Completed:	Unknown
Market Study Completed:	Unknown
Current Activity:	Under used (not fully used)
Current Operations:	Not reported
Prior Operations:	Not reported
Deed Restrictions:	No

Map ID
Direction
Distance
Elevation

MAP FINDINGS

Site

Database(s)

EDR ID Number
EPA ID Number

PENN FEDERAL (Continued)

S103030112

Easements:	Unknown
Buildings:	1
Condition of Buildings:	Good
Square Footage:	Not reported
Total Buildable Space:	1SCB
Lease Price:	Not reported
Tax Certificate:	No
Tax Lien:	Unknown
Other Liens/Judgements:	No
Traffic Study:	Unknown
Road Access:	Not reported
Waterfront Access:	Unknown
Airport Access:	Unknown
Public Transportation Access:	Unknown
Major Highway Name:	Not reported
Major Highway Interchange:	Not reported
Major Highway Miles Away:	Not reported
Local Highway Name:	Not reported
Local Highway Interchange:	Not reported
Local Highway Miles Away:	Not reported
Rail Type:	Not reported
Rail Name:	Not reported
Rail Station:	Not reported
Rail Miles Away:	Not reported
Public Water:	Yes
Electric:	Yes
Gas:	Yes
Public Sewer:	Yes
Telephone:	Unknown
Cable:	Unknown
Fiber Optics:	Unknown
Wetlands:	No
Sensitive Ecosystems/Habitats:	No
Endangered Species:	No
Historic/Archeological Site:	No
100 Year Flood Plain:	No
500 Year Flood Plain:	No
Environmental Report Copies:	Yes
List Containing Site:	Not reported
Preliminary Assessment:	No
Site Investigation:	No
Remedial Investigation:	No
Remedial Action Workplan:	No
Voluntary Cleanup Program:	No
Environmental Litigation:	No
Remediation In Progress:	Yes
Remediation Estimated Complete Date:	Not reported
Regulatory sign-off:	No
Regulatory Sign-Off Description:	Not reported
Other Incentives:	No
Low Interest Rates:	No
HDSRF Grants:	No
TIF:	No
HDSRF Loans:	No
USA Loans:	No
USA Grants:	No
Designated Redevelopment Area:	No

Map ID
 Direction
 Distance
 Elevation

MAP FINDINGS

Site

Database(s)

EDR ID Number
 EPA ID Number

PENN FEDERAL (Continued)

S103030112

Environmental Opportunity Zone: No
 Tax Rebate or Abatement: No
 Empowerment Zone (Federal): No
 Urban Coordinating Council Neighborhood: No
 Enterprise Community (Federal): No
 Urban Enterprise Zone: No
 Additional Comments: 1) Assigned to Program,6/18/1997 2) C2: Formal Design - Known Source or Release with GW Contamination established 6/18/1997
 County_int_FK: 7
 Municipality_int_FK: 214
 Planning Area Designation: Planning Area 1
 Authorized Representative Email: Not reported
 Authorized Representative Phone: 9999999999
 General Comments: Penn Federal Bank building, drive thru and parking lot located in Montclair's South end Business District.

NJEMS:

Site Id: 65793
 Municipality: MONTCLAIR TWP
 Municipality Name From Spatial Overlay: MONTCLAIR TWP
 GNIS Civil Code For Municipality: 1729720
 Municipal Code (NJ-1040): 0713
 X Coord: 569985
 Y Coord: 715415
 Coord System: NJ STATE PLANE (NAD83) - USFEET
 Coord Type: Digital Image
 Coord Origin: DEP-Program
 State Standard Numeric Code From Spatial Overlay: 0713
 Unique Feature Number For Municipality From Spatial Overlay: Not reported
 Eleven Digit Hydrologic Unit Code From Spatial Overlay: 02030103150
 Fourteen Digit Hydrologic Unit Code From Spatial Overlay: 02030103150020
 Watershed Management Area Number From Spatial Overlay: 04
 Watershed Management Area Name From Spatial Overlay: Lower Passaic and Saddle
 Water Region Code From Spatial Overlay: 1
 Water Region Name From Spatial Overlay: Northeast
 Sub Watershed Name From Overlay: Second River
 Watershed Name From Spatial Overlay: Passaic River Lower (Nwk Bay to Saddle)

206
 West
 1/2-1
 0.550 mi.
 2904 ft.

**6 CURTIS TERRACE
 MONTCLAIR TWP, NJ 07042**

**SHWS S112172205
 NJ Release N/A**

**Relative:
 Higher
 Actual:
 294 ft.**

SHWS:
 Site ID: 476781
 Status: Closed
 Home Owner: Yes
 PI Number: 601399

Detail As Of April 2012:

X Coord Site: Not reported
 X Coord PI: Not reported
 Y Coord Site: Not reported
 Y Coord PI: Not reported

NJ Release:

Map ID
Direction
Distance
Elevation

MAP FINDINGS

Site

Database(s)

EDR ID Number
EPA ID Number

(Continued)

S112172205

Facility ID: 430203
Case Number: 12-06-26-1119-38
Date Received: 06/26/2012
Nature of Incident: Not reported
Operator: Not reported
Incident Type: Underground Storage Tank
Incident Location: RESID
Location: Not reported
Other Location: Not reported
Contact Name: Not reported
Caller Name: Not reported
Caller Title: Not reported
Caller Address: Not reported
Caller City,St,Zip: Not reported
Caller Telephone: Not reported
Facility Type: Residential
Facility Phone: Not reported
Incident Date: 06/26/2012
Incident Time: Not reported
Substance(s): Not reported
Substance Type: Not reported
Substance Identity: Not reported
CAS Number: Not reported
A310 Letter: Not reported
TCPA Chemical: Not reported
Hazrds Material: Not reported
COMU: Not reported
Ref. Code: Not reported
Amnt Released: Not reported
Contained: Not reported
Release Type: Not reported
Release VE: Not reported
Injuries: No
Public Exposure: No
Facility Evacuation: No
Police at Scene: No
Firemen at Scene: No
Contamination of: Not reported
Receiving Water: Not reported
Status at Spill: Not reported
NJ Spill Date: Not reported
NJ Spill Time: Not reported
NJ Spill Name: Not reported
NJ Spill Title: Not reported
NJ Spill Phone: Not reported
Other Date: Not reported
Other Time: Not reported
Other Name: Not reported
Other Title: Not reported
Other Telephone: Not reported
Public Evacuation: No
Assistance Requested: Not reported
Wind Direction/Speed: Not reported
Local Municipality Notified: Not reported
Local Municipality Name: Not reported
Local Municipality Title: Not reported
Local Municipality Telephone: Not reported

Map ID
Direction
Distance
Elevation

MAP FINDINGS

Site

Database(s)

EDR ID Number
EPA ID Number

(Continued)

S112172205

Local Municipality Date: Not reported
Local Municipality Time: Not reported
Incident Description: Not reported
Incident Name: Not reported
Incident Referred To: Not reported
Incident Region: Not reported
Incident Telephone: Not reported
Incident Date: Not reported
Incident time: Not reported
Incident ITM: Not reported
Comments: Not reported
Date A310 Letter Printed: Not reported
Date Local Authority Was Notified: Not reported
Date Updated: Not reported
Date Report Faxed to Local Authority: Not reported
Local Authority Notification Date: Not reported
Rep Receive Date: 06/26/2012
Reporter Type: Other
Reporter Name: REDACTED
Reporter Title: REDACTED
Reporter Org: REDACTED
Reporter Address: Not reported
Reporter City,St,Zip: Not reported
Reporter County: Not reported
Incident Status: Terminated
Incident Category: Other
Incident Source: ROBERT VOGEL
Incident Address: 6 CURTIS TERRACE
Incident Address 2: Not reported
Incident City,St,Zip: Montclair Twp, NJ 07042
Incident County: Essex
DEP Requested: No
Confidential: Not reported
Notify Type: Not reported
Road Closed: No
Direction: Not reported
Responsible Party: Not reported
Responsible Party Name: Not reported
Responsible Party Contact: Not reported
Responsible Party Title: Not reported
Responsible Party Phone: Not reported
Responsible Party Street: Not reported
Responsible Party County: Not reported
Responsible Party City,St,Zip: Not reported
Memo. Of Understanding: Not reported
Drill/trng Exercise: Not reported
Hazardous: Not reported

MAP FINDINGS

Map ID
 Direction
 Distance
 Elevation

Site

Database(s) EDR ID Number
 EPA ID Number

AP207
West **41 WARREN PLACE**
1/2-1 **MONTCLAIR TWP, NJ 07042**
0.555 mi.
2932 ft. **Site 1 of 3 in cluster AP**

SHWS **S113752497**
NJ Release **N/A**

Relative: SHWS:
Higher Site ID: 487086
 Status: Closed
Actual: Home Owner: Yes
290 ft. PI Number: 614292

Detail As Of April 2012:
 X Coord Site: Not reported
 X Coord PI: Not reported
 Y Coord Site: Not reported
 Y Coord PI: Not reported

NJ Release:
 Facility ID: 469942
 Case Number: 13-04-29-1348-22
 Date Received: 04/29/2013
 Nature of Incident: Not reported
 Operator: Not reported
 Incident Type: Underground Storage Tank
 Incident Location: RESIDENTIAL
 Location: Not reported
 Other Location: Not reported
 Contact Name: OWNER
 Caller Name: Not reported
 Caller Title: Not reported
 Caller Address: Not reported
 Caller City,St,Zip: Not reported
 Caller Telephone: Not reported
 Facility Type: Residential
 Facility Phone: Not reported
 Incident Date: 04/25/2013
 Incident Time: Not reported
 Substance(s): Not reported
 Substance Type: Not reported
 Substance Identity: Not reported
 CAS Number: Not reported
 A310 Letter: Not reported
 TCPA Chemical: Not reported
 Hazrds Material: Not reported
 COMU: Not reported
 Ref. Code: Not reported
 Amnt Released: Not reported
 Contained: Not reported
 Release Type: Not reported
 Release VE: Not reported
 Injuries: No
 Public Exposure: No
 Facility Evacuation: No
 Police at Scene: No
 Firemen at Scene: No
 Contamination of: Not reported
 Receiving Water: Not reported
 Status at Spill: Not reported

Map ID
Direction
Distance
Elevation

MAP FINDINGS

Site

Database(s)

EDR ID Number
EPA ID Number

(Continued)

S113752497

NJ Spill Date: Not reported
NJ Spill Time: Not reported
NJ Spill Name: Not reported
NJ Spill Title: Not reported
NJ Spill Phone: Not reported
Other Date: Not reported
Other Time: Not reported
Other Name: Not reported
Other Title: Not reported
Other Telephone: Not reported
Public Evacuation: No
Assistance Requested: Not reported
Wind Direction/Speed: Not reported
Local Municipality Notified: Not reported
Local Municipality Name: Not reported
Local Municipality Title: Not reported
Local Municipality Telephone: Not reported
Local Municipality Date: Not reported
Local Municipality Time: Not reported
Incident Description: Not reported
Incident Name: Not reported
Incident Referred To: Not reported
Incident Region: Not reported
Incident Telephone: Not reported
Incident Date: Not reported
Incident time: Not reported
Incident ITM: Not reported
Comments: Not reported
Date A310 Letter Printed: Not reported
Date Local Authority Was Notified: Not reported
Date Updated: Not reported
Date Report Faxed to Local Authority: Not reported
Local Authority Notification Date: Not reported
Rep Receive Date: 04/29/2013
Reporter Type: Other
Reporter Name: REDACTED
Reporter Title: REDACTED
Reporter Org: REDACTED
Reporter Address: Not reported
Reporter City,St,Zip: Not reported
Reporter County: Not reported
Incident Status: Terminated
Incident Category: Other
Incident Source: MELINDA HOFMANN
Incident Address: 41 WARREN PLACE
Incident Address 2: Not reported
Incident City,St,Zip: Montclair Twp, NJ 07042
Incident County: Essex
DEP Requested: No
Confidential: Not reported
Notify Type: Not reported
Road Closed: No
Direction: Not reported
Responsible Party: Not reported
Responsible Party Name: Not reported
Responsible Party Contact: Not reported
Responsible Party Title: Not reported

Map ID
Direction
Distance
Elevation

MAP FINDINGS

Site

Database(s)

EDR ID Number
EPA ID Number

(Continued)

S113752497

Responsible Party Phone: Not reported
Responsible Party Street: Not reported
Responsible Party County: Not reported
Responsible Party City,St,Zip: Not reported
Memo. Of Understanding: Not reported
Drill/trng Exercise: Not reported
Hazardous: Not reported

AP208 44 WARREN PLACE
West 44 WARREN PL
1/2-1 MONTCLAIR TWP, NJ 07042
0.557 mi.
2939 ft. Site 2 of 3 in cluster AP

SHWS 1010483175
NJEMS N/A

Relative:
Higher

SHWS:
Site ID: 82886
Status: Closed
Home Owner: No
PI Number: G000029353

Actual:
290 ft.

Detail As Of April 2012:

X Coord Site: Not reported
X Coord PI: Not reported
Y Coord Site: Not reported
Y Coord PI: Not reported

NJEMS:

Site Id: 82886
Municipality: MONTCLAIR TWP
Municipality Name From Spatial Overlay: MONTCLAIR TWP
GNIS Civil Code For Municipality: 1729720
Municipal Code (NJ-1040): 0713
X Coord: 568571
Y Coord: 718296
Coord System: NJ STATE PLANE (NAD83) - USFEET
Coord Type: Approx. Addr. Match
Coord Origin: DEP-GIS
State Standard Numeric Code From Spatial Overlay: 0713
Unique Feature Number For Municipality From Spatial Overlay: Not reported
Eleven Digit Hydrologic Unit Code From Spatial Overlay: 02030103150
Fourteen Digit Hydrologic Unit Code From Spatial Overlay: 02030103150020
Watershed Management Area Number From Spatial Overlay: 04
Watershed Management Area Name From Spatial Overlay: Lower Passaic and Saddle
Water Region Code From Spatial Overlay: 1
Water Region Name From Spatial Overlay: Northeast
Sub Watershed Name From Overlay: Second River
Watershed Name From Spatial Overlay: Passaic River Lower (Nwk Bay to Saddle)

Map ID
Direction
Distance
Elevation

MAP FINDINGS

Site

Database(s)

EDR ID Number
EPA ID Number

209
North
1/2-1
0.557 mi.
2940 ft.

ONE GREENWOOD LLC - SIC CODE
1 GREENWOOD AVE
MONTCLAIR, NJ 07042

RCRA NonGen / NLR
SHWS
HIST LUST
UST

1000426415
NJD053514642

Relative:
Higher

RCRA NonGen / NLR:

Actual:
245 ft.

Date form received by agency: 01/01/2007
Facility name: ONE GREENWOOD LLC - SIC CODE
Facility address: 1 GREENWOOD AVE
MONTCLAIR, NJ 07042
EPA ID: NJD053514642
Mailing address: ORANGE AVE SUITE 102
SOUTH ORANGE, NJ 07079
Contact: CARY HELLER
Contact address: ORANGE AVE SUITE 102
SOUTH ORANGE, NJ 07079
Contact country: US
Contact telephone: (973) 378-2200
Contact email: Not reported
EPA Region: 02
Classification: Non-Generator
Description: Handler: Non-Generators do not presently generate hazardous waste

Owner/Operator Summary:

Owner/operator name: EDMUND BUICK LTD
Owner/operator address: NOT REQUIRED
NOT REQUIRED, WY 99999
Owner/operator country: US
Owner/operator telephone: (212) 555-1212
Legal status: Private
Owner/Operator Type: Owner
Owner/Op start date: Not reported
Owner/Op end date: Not reported

Owner/operator name: EDMUND BUICK LTD
Owner/operator address: NOT REQUIRED
NOT REQUIRED, WY 99999
Owner/operator country: Not reported
Owner/operator telephone: (212) 555-1212
Legal status: Private
Owner/Operator Type: Owner
Owner/Op start date: 01/01/0001
Owner/Op end date: Not reported

Owner/operator name: ONE GREENWOOD LLC
Owner/operator address: S ORANGE AVE SUITE 102
SOUTH ORANGE, NJ 07079
Owner/operator country: US
Owner/operator telephone: (973) 378-2200
Legal status: Private
Owner/Operator Type: Owner
Owner/Op start date: 08/13/2002
Owner/Op end date: Not reported

Owner/operator name: ONE GREENWOOD LLC - SIC CODE
Owner/operator address: GREENWOOD AVE
MONTCLAIR, NJ 07042
Owner/operator country: US

Map ID
Direction
Distance
Elevation

MAP FINDINGS

Site

Database(s)

EDR ID Number
EPA ID Number

ONE GREENWOOD LLC - SIC CODE (Continued)

1000426415

Owner/operator telephone: (973) 378-2200
Legal status: Private
Owner/Operator Type: Operator
Owner/Op start date: 08/13/2002
Owner/Op end date: Not reported

Handler Activities Summary:

U.S. importer of hazardous waste: No
Mixed waste (haz. and radioactive): No
Recycler of hazardous waste: No
Transporter of hazardous waste: No
Treater, storer or disposer of HW: No
Underground injection activity: No
On-site burner exemption: No
Furnace exemption: No
Used oil fuel burner: No
Used oil processor: No
User oil refiner: No
Used oil fuel marketer to burner: No
Used oil Specification marketer: No
Used oil transfer facility: No
Used oil transporter: No

Historical Generators:

Date form received by agency: 01/01/2006
Facility name: ONE GREENWOOD LLC - SIC CODE
Classification: Not a generator, verified

Date form received by agency: 01/27/2003
Facility name: ONE GREENWOOD LLC - SIC CODE
Classification: Small Quantity Generator

Date form received by agency: 02/23/1994
Facility name: ONE GREENWOOD LLC - SIC CODE
Site name: EDMUND BUICK LTD
Classification: Large Quantity Generator

Date form received by agency: 04/11/1985
Facility name: ONE GREENWOOD LLC - SIC CODE
Site name: EDMUND BUICK LTD
Classification: Small Quantity Generator

Hazardous Waste Summary:

Waste code: D000
Waste name: Not Defined

Waste code: D001
Waste name: IGNITABLE HAZARDOUS WASTES ARE THOSE WASTES WHICH HAVE A FLASHPOINT OF LESS THAN 140 DEGREES FAHRENHEIT AS DETERMINED BY A PENSKEY-MARTENS CLOSED CUP FLASH POINT TESTER. ANOTHER METHOD OF DETERMINING THE FLASH POINT OF A WASTE IS TO REVIEW THE MATERIAL SAFETY DATA SHEET, WHICH CAN BE OBTAINED FROM THE MANUFACTURER OR DISTRIBUTOR OF THE MATERIAL. LACQUER THINNER IS AN EXAMPLE OF A COMMONLY USED SOLVENT WHICH WOULD BE CONSIDERED AS IGNITABLE HAZARDOUS WASTE.

Waste code: D008

Map ID
Direction
Distance
Elevation

MAP FINDINGS

Site

Database(s)

EDR ID Number
EPA ID Number

ONE GREENWOOD LLC - SIC CODE (Continued)

1000426415

Waste name: LEAD

Violation Status: No violations found

SHWS:
Site ID: 8765
Status: Closed
Home Owner: No
PI Number: 5717

Detail As Of April 2012:
X Coord Site: Not reported
X Coord PI: Not reported
Y Coord Site: Not reported
Y Coord PI: Not reported

LUST HIST:
Case ID: 99-06-15-0956-21
Lead Program Assigned: Bureau of Underground Storage Tanks
Facility Status: Site Issued Letter of No Further Action for Area(s) Of Concern
UST ID: 0057170
TMS Number: N99-0642
Remedial Level: Site has confirmed soil and ground water contamination.
Case Manager: Bernard Meyer
Facility Phone: (609) 292-8761
No Further Action: 4/11/2002 0:00:00
RAW Approved: Not reported
CEA: N
Date CEA Lifted: Not reported
Dead Notice: N

UST:
Facility ID: 005717
Owner Name: Not Identified Not Identified
Organization: ROBERT CIAMPI
Contact Type(UST Reg): Facility Operator
Contact Address (UST Reg): 120 EAGLE ROCK AVE
Contact Address 2 (UST Reg): SUITE 310
Contact City,St,Zip (UST Reg): East Hanover Twp, NJ 07936
Owner Name: ROBERT CIAMPI
Organization: GENERAL MOTORS ACCEPTANCE CORP
Contact Type(UST Reg): Tank Owner
Contact Address (UST Reg): 120 EAGLE ROCK AVE
Contact Address 2 (UST Reg): SUITE 310
Contact City,St,Zip (UST Reg): East Hanover Twp, NJ 07936

Tanks:
Tank Id: TANK-1
Tank Number: 0001
Tank Status: Removed
Tank Status Date: 06/15/1999
Install Date: 01/01/1985
Tank Contents: Heating Oil (No. 2)
Tank Size: 4000
Tank Compliance: No
Overfill: No

Map ID
Direction
Distance
Elevation

MAP FINDINGS

Site

Database(s)

EDR ID Number
EPA ID Number

ONE GREENWOOD LLC - SIC CODE (Continued)

1000426415

Compliance Monitoring?: No
Overfill Protection: No
Spill Containment: No
Tank Wellhead Protection: Not reported
Tankpipe Tank / Pipe: Pipe
Tankpipe Construction Type: Bare steel
Tankpipe Tank / Pipe: Tank
Tankpipe Construction Type: Bare steel

Tank Monitor Data:
Monitor Tank / Pipe: Pipe
Monitor Type: None
Monitor Tank / Pipe: Tank
Monitor Type: None

Tank Id: TANK-2
Tank Number: 0002
Tank Status: Removed
Tank Status Date: 06/18/1999
Install Date: 01/01/1985
Tank Contents: Unleaded Gasoline
Tank Size: 3000
Tank Compliance: No
Overfill: No
Compliance Monitoring?: No
Overfill Protection: No
Spill Containment: No
Tank Wellhead Protection: Not reported
Tankpipe Tank / Pipe: Pipe
Tankpipe Construction Type: Bare steel
Tankpipe Tank / Pipe: Tank
Tankpipe Construction Type: Bare steel

Tank Monitor Data:
Monitor Tank / Pipe: Pipe
Monitor Type: None
Monitor Tank / Pipe: Tank
Monitor Type: None

Tank Id: TANK-3
Tank Number: 0003
Tank Status: Removed
Tank Status Date: 09/14/1999
Install Date: 01/01/1944
Tank Contents: Waste Oil
Tank Size: 550
Tank Compliance: No
Overfill: No
Compliance Monitoring?: No
Overfill Protection: No
Spill Containment: No
Tank Wellhead Protection: Not reported
Tankpipe Tank / Pipe: Pipe
Tankpipe Construction Type: Other
Tankpipe Tank / Pipe: Tank
Tankpipe Construction Type: Bare steel

Map ID
Direction
Distance
Elevation

MAP FINDINGS

Site

Database(s)

EDR ID Number
EPA ID Number

ONE GREENWOOD LLC - SIC CODE (Continued)

1000426415

Tank Monitor Data:

Monitor Tank / Pipe: Pipe
Monitor Type: None
Monitor Tank / Pipe: Tank
Monitor Type: None

Tank Id: TANK-4
Tank Number: 0004
Tank Status: Removed
Tank Status Date: 09/20/1999
Install Date: 01/01/1944
Tank Contents: Waste Oil
Tank Size: 550
Tank Compliance: No
Overfill: No
Compliance Monitoring?: No
Overfill Protection: No
Spill Containment: No
Tank Wellhead Protection: Not reported
Tankpipe Tank / Pipe: Pipe
Tankpipe Construction Type: Other
Tankpipe Tank / Pipe: Tank
Tankpipe Construction Type: Bare steel

Tank Monitor Data:

Monitor Tank / Pipe: Pipe
Monitor Type: None
Monitor Tank / Pipe: Tank
Monitor Type: None

210
NW
1/2-1
0.563 mi.
2972 ft.

87 UNION STREET
87 UNION ST
MONTCLAIR TWP, NJ 07042

SHWS 1010483353
NJEMS N/A

Relative:
Higher

SHWS:
Site ID: 82244
Status: Closed
Home Owner: No
PI Number: G000024172

Actual:
320 ft.

Detail As Of April 2012:
X Coord Site: Not reported
X Coord PI: Not reported
Y Coord Site: Not reported
Y Coord PI: Not reported

NJEMS:

Site Id: 82244
Municipality: MONTCLAIR TWP
Municipality Name From Spatial Overlay: MONTCLAIR TWP
GNIS Civil Code For Municipality: 1729720
Municipal Code (NJ-1040): 0713
X Coord: 570045
Y Coord: 720256
Coord System: NJ STATE PLANE (NAD83) - USFEET

Map ID
Direction
Distance
Elevation

MAP FINDINGS

Site

Database(s)

EDR ID Number
EPA ID Number

87 UNION STREET (Continued)

1010483353

Coord Type:	Approx. Addr. Match
Coord Origin:	DEP-GIS
State Standard Numeric Code From Spatial Overlay:	0713
Unique Feature Number For Municipality From Spatial Overlay:	Not reported
Eleven Digit Hydrologic Unit Code From Spatial Overlay:	02030103150
Fourteen Digit Hydrologic Unit Code From Spatial Overlay:	02030103150020
Watershed Management Area Number From Spatial Overlay:	04
Watershed Management Area Name From Spatial Overlay:	Lower Passaic and Saddle
Water Region Code From Spatial Overlay:	1
Water Region Name From Spatial Overlay:	Northeast
Sub Watershed Name From Overlay:	Second River
Watershed Name From Spatial Overlay:	Passaic River Lower (Nwk Bay to Saddle)

AP211 43 WARREN PLACE
West 43 WARREN PL
1/2-1 MONTCLAIR TWP, NJ 07042
0.566 mi.
2989 ft. Site 3 of 3 in cluster AP

SHWS 1010484509
NJEMS N/A

Relative: SHWS:
Higher Site ID: 128955
Status: Closed
Actual: Home Owner: Yes
292 ft. PI Number: 171385

Detail As Of April 2012:
X Coord Site: Not reported
X Coord PI: Not reported
Y Coord Site: Not reported
Y Coord PI: Not reported

NJEMS:
Site Id: 128955
Municipality: MONTCLAIR TWP
Municipality Name From Spatial Overlay: MONTCLAIR TWP
GNIS Civil Code For Municipality: 1729720
Municipal Code (NJ-1040): 0713
X Coord: 568571
Y Coord: 718296
Coord System: NJ STATE PLANE (NAD83) - USFEET
Coord Type: Approx. Addr. Match
Coord Origin: DEP-GIS
State Standard Numeric Code From Spatial Overlay: 0713
Unique Feature Number For Municipality From Spatial Overlay: Not reported
Eleven Digit Hydrologic Unit Code From Spatial Overlay: 02030103150
Fourteen Digit Hydrologic Unit Code From Spatial Overlay: 02030103150020
Watershed Management Area Number From Spatial Overlay: 04
Watershed Management Area Name From Spatial Overlay: Lower Passaic and Saddle
Water Region Code From Spatial Overlay: 1
Water Region Name From Spatial Overlay: Northeast
Sub Watershed Name From Overlay: Second River
Watershed Name From Spatial Overlay: Passaic River Lower (Nwk Bay to Saddle)

MAP FINDINGS

Map ID
 Direction
 Distance
 Elevation

Site

Database(s)

EDR ID Number
 EPA ID Number

AQ212 **FORMER DIVA LOUNGE**
North **369 BLOOMFIELD AVE**
1/2-1 **MONTCLAIR TWP, NJ**
0.574 mi.
3033 ft. **Site 1 of 2 in cluster AQ**

SHWS **S109839451**
NJ Release **N/A**

Relative:
Higher

SHWS:
 Site ID: 123591
 Status: Active
 Home Owner: No
 PI Number: 95083

Actual:
263 ft.

Detail As Of April 2012:
 X Coord Site: Not reported
 X Coord PI: Not reported
 Y Coord Site: Not reported
 Y Coord PI: Not reported

NJ Release:
 Facility ID: 473037
 Case Number: 13-05-16-0858-59
 Date Received: 05/16/2013
 Nature of Incident: Not reported
 Operator: Not reported
 Incident Type: Soil Contamination
 Incident Location: DIVA LOUNGE
 Location: Not reported
 Other Location: Not reported
 Contact Name: FRANK TERZO
 Caller Name: Not reported
 Caller Title: Not reported
 Caller Address: Not reported
 Caller City,St,Zip: Not reported
 Caller Telephone: Not reported
 Facility Type: Commercial
 Facility Phone: Not reported
 Incident Date: 04/20/2013
 Incident Time: Not reported
 Substance(s): Not reported
 Substance Type: Not reported
 Substance Identity: Not reported
 CAS Number: Not reported
 A310 Letter: Not reported
 TCPA Chemical: Not reported
 Hazrds Material: Not reported
 COMU: Not reported
 Ref. Code: Not reported
 Amnt Released: Not reported
 Contained: Not reported
 Release Type: Not reported
 Release VE: Not reported
 Injuries: No
 Public Exposure: No
 Facility Evacuation: No
 Police at Scene: No
 Firemen at Scene: No
 Contamination of: Not reported
 Receiving Water: Not reported
 Status at Spill: Not reported

Map ID
Direction
Distance
Elevation

MAP FINDINGS

Site

Database(s)

EDR ID Number
EPA ID Number

FORMER DIVA LOUNGE (Continued)

S109839451

NJ Spill Date: Not reported
NJ Spill Time: Not reported
NJ Spill Name: Not reported
NJ Spill Title: Not reported
NJ Spill Phone: Not reported
Other Date: Not reported
Other Time: Not reported
Other Name: Not reported
Other Title: Not reported
Other Telephone: Not reported
Public Evacuation: No
Assistance Requested: Not reported
Wind Direction/Speed: Not reported
Local Municipality Notified: Not reported
Local Municipality Name: Not reported
Local Municipality Title: Not reported
Local Municipality Telephone: Not reported
Local Municipality Date: Not reported
Local Municipality Time: Not reported
Incident Description: Not reported
Incident Name: Not reported
Incident Referred To: Not reported
Incident Region: Not reported
Incident Telephone: Not reported
Incident Date: Not reported
Incident time: Not reported
Incident ITM: Not reported
Comments: Not reported
Date A310 Letter Printed: Not reported
Date Local Authority Was Notified: Not reported
Date Updated: Not reported
Date Report Faxed to Local Authority: Not reported
Local Authority Notification Date: Not reported
Rep Receive Date: 05/16/2013
Reporter Type: Other
Reporter Name: REDACTED
Reporter Title: REDACTED
Reporter Org: REDACTED
Reporter Address: Not reported
Reporter City,St,Zip: Not reported
Reporter County: Not reported
Incident Status: Terminated
Incident Category: Facility
Incident Source: FRANK TERZO
Incident Address: 26 MAGNOLIA AVE
Incident Address 2: Not reported
Incident City,St,Zip: Caldwell Boro, NJ 07006
Incident County: Essex
DEP Requested: No
Confidential: Not reported
Notify Type: Not reported
Road Closed: No
Direction: Not reported
Responsible Party: Not reported
Responsible Party Name: Not reported
Responsible Party Contact: Not reported
Responsible Party Title: Not reported

Map ID
Direction
Distance
Elevation

MAP FINDINGS

Site

Database(s)

EDR ID Number
EPA ID Number

FORMER DIVA LOUNGE (Continued)

S109839451

Responsible Party Phone:	Not reported
Responsible Party Street:	Not reported
Responsible Party County:	Not reported
Responsible Party City,St,Zip:	Not reported
Memo. Of Understanding:	Not reported
Drill/trng Exercise:	Not reported
Hazardous:	Not reported
Facility ID:	311705
Case Number:	09-05-12-1732-23
Date Received:	05/12/2009
Nature of Incident:	Not reported
Operator:	Not reported
Incident Type:	Sewage
Incident Location:	INTERSECTION OF NORTH WILLOW ST &
Location:	Not reported
Other Location:	Not reported
Contact Name:	Not reported
Caller Name:	Not reported
Caller Title:	Not reported
Caller Address:	Not reported
Caller City,St,Zip:	Not reported
Caller Telephone:	Not reported
Facility Type:	Residential
Facility Phone:	Not reported
Incident Date:	05/12/2009
Incident Time:	Not reported
Substance(s):	Not reported
Substance Type:	Not reported
Substance Identity:	Not reported
CAS Number:	Not reported
A310 Letter:	Not reported
TCPA Chemical:	Not reported
Hazrds Material:	Not reported
COMU:	Not reported
Ref. Code:	Not reported
Amnt Released:	Not reported
Contained:	Not reported
Release Type:	Not reported
Release VE:	Not reported
Injuries:	No
Public Exposure:	No
Facility Evacuation:	No
Police at Scene:	No
Firemen at Scene:	No
Contamination of:	Not reported
Receiving Water:	Not reported
Status at Spill:	Not reported
NJ Spill Date:	Not reported
NJ Spill Time:	Not reported
NJ Spill Name:	Not reported
NJ Spill Title:	Not reported
NJ Spill Phone:	Not reported
Other Date:	Not reported
Other Time:	Not reported
Other Name:	Not reported
Other Title:	Not reported

Map ID
Direction
Distance
Elevation

MAP FINDINGS

Site

Database(s)

EDR ID Number
EPA ID Number

FORMER DIVA LOUNGE (Continued)

S109839451

Other Telephone:	Not reported
Public Evacuation:	No
Assistance Requested:	Not reported
Wind Direction/Speed:	Not reported
Local Municipality Notified:	Not reported
Local Municipality Name:	Not reported
Local Municipality Title:	Not reported
Local Municipality Telephone:	Not reported
Local Municipality Date:	Not reported
Local Municipality Time:	Not reported
Incident Description:	Not reported
Incident Name:	Not reported
Incident Referred To:	Not reported
Incident Region:	Not reported
Incident Telephone:	Not reported
Incident Date:	Not reported
Incident time:	Not reported
Incident ITM:	Not reported
Comments:	Not reported
Date A310 Letter Printed:	Not reported
Date Local Authority Was Notified:	Not reported
Date Updated:	Not reported
Date Report Faxed to Local Authority:	Not reported
Local Authority Notification Date:	Not reported
Rep Receive Date:	05/12/2009
Reporter Type:	Other
Reporter Name:	REDACTED
Reporter Title:	REDACTED
Reporter Org:	REDACTED
Reporter Address:	Not reported
Reporter City,St,Zip:	Not reported
Reporter County:	Not reported
Incident Status:	Continuous
Incident Category:	Other
Incident Source:	SUSPECTED FRANK TERZO
Incident Address:	11 PARK ST
Incident Address 2:	Not reported
Incident City,St,Zip:	West Caldwell Twp, NJ 07006
Incident County:	Essex
DEP Requested:	No
Confidential:	Not reported
Notify Type:	Not reported
Road Closed:	No
Direction:	Not reported
Responsible Party:	Not reported
Responsible Party Name:	Not reported
Responsible Party Contact:	Not reported
Responsible Party Title:	Not reported
Responsible Party Phone:	Not reported
Responsible Party Street:	Not reported
Responsible Party County:	Not reported
Responsible Party City,St,Zip:	Not reported
Memo. Of Understanding:	Not reported
Drill/trng Exercise:	Not reported
Hazardous:	Not reported

MAP FINDINGS

Map ID
 Direction
 Distance
 Elevation

Site

Database(s)

EDR ID Number
 EPA ID Number

AQ213 **MCDONOUGH TIRE CO INC**
NNW **370 BLOOMFIELD AVE**
1/2-1 **MONTCLAIR TWP, NJ 07042**
0.579 mi.
3057 ft. **Site 2 of 2 in cluster AQ**

SHWS **S109222406**
NJ Release **N/A**
VCP

Relative:
Higher

SHWS:
 Site ID: 383503
 Status: Closed
 Home Owner: No
 PI Number: 479214

Actual:
266 ft.

Detail As Of April 2012:
 X Coord Site: Not reported
 X Coord PI: Not reported
 Y Coord Site: Not reported
 Y Coord PI: Not reported

NJ Release:
 Facility ID: 278891
 Case Number: 08-06-26-1118-26
 Date Received: 06/26/2008
 Nature of Incident: Not reported
 Operator: Not reported
 Incident Type: Underground Storage Tank
 Incident Location: RESIDENCE
 Location: Not reported
 Other Location: Not reported
 Contact Name: TIM MCDONOUGH
 Caller Name: Not reported
 Caller Title: Not reported
 Caller Address: Not reported
 Caller City,St,Zip: Not reported
 Caller Telephone: Not reported
 Facility Type: Residential
 Facility Phone: Not reported
 Incident Date: 06/26/2008
 Incident Time: Not reported
 Substance(s): Not reported
 Substance Type: Not reported
 Substance Identity: Not reported
 CAS Number: Not reported
 A310 Letter: Not reported
 TCPA Chemical: Not reported
 Hazrds Material: Not reported
 COMU: Not reported
 Ref. Code: Not reported
 Amnt Released: Not reported
 Contained: Not reported
 Release Type: Not reported
 Release VE: Not reported
 Injuries: No
 Public Exposure: No
 Facility Evacuation: No
 Police at Scene: No
 Firemen at Scene: No
 Contamination of: Not reported
 Receiving Water: Not reported
 Status at Spill: Not reported

Map ID
Direction
Distance
Elevation

MAP FINDINGS

Site

Database(s)

EDR ID Number
EPA ID Number

MCDONOUGH TIRE CO INC (Continued)

S109222406

NJ Spill Date: Not reported
NJ Spill Time: Not reported
NJ Spill Name: Not reported
NJ Spill Title: Not reported
NJ Spill Phone: Not reported
Other Date: Not reported
Other Time: Not reported
Other Name: Not reported
Other Title: Not reported
Other Telephone: Not reported
Public Evacuation: No
Assistance Requested: Not reported
Wind Direction/Speed: Not reported
Local Municipality Notified: Not reported
Local Municipality Name: Not reported
Local Municipality Title: Not reported
Local Municipality Telephone: Not reported
Local Municipality Date: Not reported
Local Municipality Time: Not reported
Incident Description: Not reported
Incident Name: Not reported
Incident Referred To: Not reported
Incident Region: Not reported
Incident Telephone: Not reported
Incident Date: Not reported
Incident time: Not reported
Incident ITM: Not reported
Comments: Not reported
Date A310 Letter Printed: Not reported
Date Local Authority Was Notified: Not reported
Date Updated: Not reported
Date Report Faxed to Local Authority: Not reported
Local Authority Notification Date: Not reported
Rep Receive Date: 06/26/2008
Reporter Type: Other
Reporter Name: REDACTED
Reporter Title: REDACTED
Reporter Org: REDACTED
Reporter Address: Not reported
Reporter City,St,Zip: Not reported
Reporter County: Not reported
Incident Status: Terminated
Incident Category: Other
Incident Source: MCDONOUGH REALTIES
Incident Address: 2 CONKLIN CT
Incident Address 2: Not reported
Incident City,St,Zip: Roseland Boro, NJ 07068
Incident County: Essex
DEP Requested: No
Confidential: Not reported
Notify Type: Not reported
Road Closed: No
Direction: Not reported
Responsible Party: Not reported
Responsible Party Name: Not reported
Responsible Party Contact: Not reported
Responsible Party Title: Not reported

Map ID
Direction
Distance
Elevation

MAP FINDINGS

Site

Database(s)

EDR ID Number
EPA ID Number

MCDONOUGH TIRE CO INC (Continued)

S109222406

Responsible Party Phone: Not reported
Responsible Party Street: Not reported
Responsible Party County: Not reported
Responsible Party City,St,Zip: Not reported
Memo. Of Understanding: Not reported
Drill/trng Exercise: Not reported
Hazardous: Not reported

VCP:

Incident Number: 08-06-26-1118-26
MOA Execution Date: 01/23/2009
Type Of Vcp File: CURRENT
Pi Number: 479214
Case Type(Case Type): MOA
Case Contact: Department Not reported
Case Contact Name: TIMOTHY MCDONOUGH
Case Contact: Organization MCDONOUGH REALTY
Case Contact: Address: Line1 451 DELAWARE RD
Case Contact: Address: Line2 Not reported
Case Contact: Address: Line3 Not reported
Case Contact City,St,Zip: Hope, NJ 08744

Incident Number: 08-10-08-1045-07
MOA Execution Date: 01/23/2009
Type Of Vcp File: CURRENT
Pi Number: 479214
Case Type(Case Type): MOA
Case Contact: Department Not reported
Case Contact Name: TIMOTHY MCDONOUGH
Case Contact: Organization MCDONOUGH REALTY
Case Contact: Address: Line1 451 DELAWARE RD
Case Contact: Address: Line2 Not reported
Case Contact: Address: Line3 Not reported
Case Contact City,St,Zip: Hope, NJ 08744

214
SSW
1/2-1
0.596 mi.
3147 ft.

22 GRENADA PLACE
22 GRENADA PL
MONTCLAIR TWP, NJ

SHWS S111220886
N/A

Relative:
Lower

SHWS:
Site ID: 442467
Status: Closed
Home Owner: Yes
PI Number: 556209

Actual:
229 ft.

Detail As Of April 2012:

X Coord Site: Not reported
X Coord PI: Not reported
Y Coord Site: Not reported
Y Coord PI: Not reported

MAP FINDINGS

Map ID
 Direction
 Distance
 Elevation

Site

Database(s) EDR ID Number
 EPA ID Number

215
West
1/2-1
0.599 mi.
3163 ft.

96 HARRISON AVENUE
96 HARRISON AVE
MONTCLAIR TWP, NJ

SHWS **S111263425**
NJ Release **N/A**

Relative:
Higher

SHWS:
 Site ID: 469701
 Status: Closed
 Home Owner: Yes
 PI Number: 592870

Actual:
299 ft.

Detail As Of April 2012:
 X Coord Site: Not reported
 X Coord PI: Not reported
 Y Coord Site: Not reported
 Y Coord PI: Not reported

NJ Release:
 Facility ID: 397577
 Case Number: 11-08-11-1527-08
 Date Received: 08/11/2011
 Nature of Incident: Not reported
 Operator: Not reported
 Incident Type: Underground Storage Tank
 Incident Location: RESIDENCE
 Location: Not reported
 Other Location: Not reported
 Contact Name: Not reported
 Caller Name: Not reported
 Caller Title: Not reported
 Caller Address: Not reported
 Caller City,St,Zip: Not reported
 Caller Telephone: Not reported
 Facility Type: Residential
 Facility Phone: Not reported
 Incident Date: 08/10/2011
 Incident Time: Not reported
 Substance(s): Not reported
 Substance Type: Not reported
 Substance Identity: Not reported
 CAS Number: Not reported
 A310 Letter: Not reported
 TCPA Chemical: Not reported
 Hazrds Material: Not reported
 COMU: Not reported
 Ref. Code: Not reported
 Amnt Released: Not reported
 Contained: Not reported
 Release Type: Not reported
 Release VE: Not reported
 Injuries: No
 Public Exposure: No
 Facility Evacuation: No
 Police at Scene: No
 Firemen at Scene: No
 Contamination of: Not reported
 Receiving Water: Not reported
 Status at Spill: Not reported

Map ID
Direction
Distance
Elevation

MAP FINDINGS

Site

Database(s)

EDR ID Number
EPA ID Number

96 HARRISON AVENUE (Continued)

S111263425

NJ Spill Date: Not reported
NJ Spill Time: Not reported
NJ Spill Name: Not reported
NJ Spill Title: Not reported
NJ Spill Phone: Not reported
Other Date: Not reported
Other Time: Not reported
Other Name: Not reported
Other Title: Not reported
Other Telephone: Not reported
Public Evacuation: No
Assistance Requested: Not reported
Wind Direction/Speed: Not reported
Local Municipality Notified: Not reported
Local Municipality Name: Not reported
Local Municipality Title: Not reported
Local Municipality Telephone: Not reported
Local Municipality Date: Not reported
Local Municipality Time: Not reported
Incident Description: Not reported
Incident Name: Not reported
Incident Referred To: Not reported
Incident Region: Not reported
Incident Telephone: Not reported
Incident Date: Not reported
Incident time: Not reported
Incident ITM: Not reported
Comments: Not reported
Date A310 Letter Printed: Not reported
Date Local Authority Was Notified: Not reported
Date Updated: Not reported
Date Report Faxed to Local Authority: Not reported
Local Authority Notification Date: Not reported
Rep Receive Date: 08/11/2011
Reporter Type: Other
Reporter Name: REDACTED
Reporter Title: REDACTED
Reporter Org: REDACTED
Reporter Address: Not reported
Reporter City,St,Zip: Not reported
Reporter County: Not reported
Incident Status: Terminated
Incident Category: Other
Incident Source: RICHARD VAN HORN
Incident Address: 96 HARRISON AVE
Incident Address 2: Not reported
Incident City,St,Zip: Montclair Twp, NJ 07042
Incident County: Essex
DEP Requested: No
Confidential: Not reported
Notify Type: Not reported
Road Closed: No
Direction: Not reported
Responsible Party: Not reported
Responsible Party Name: Not reported
Responsible Party Contact: Not reported
Responsible Party Title: Not reported

Map ID
Direction
Distance
Elevation

MAP FINDINGS

Site

Database(s)

EDR ID Number
EPA ID Number

96 HARRISON AVENUE (Continued)

S111263425

Responsible Party Phone: Not reported
Responsible Party Street: Not reported
Responsible Party County: Not reported
Responsible Party City,St,Zip: Not reported
Memo. Of Understanding: Not reported
Drill/trng Exercise: Not reported
Hazardous: Not reported

AR216 55 HARRISON AVENUE
WNW 55 HARRISON AVE
1/2-1 MONTCLAIR TWP, NJ 07042
0.600 mi.
3168 ft. Site 1 of 2 in cluster AR

SHWS 1010490745
NJEMS N/A

Relative:
Higher

SHWS:
Site ID: 85380
Status: Closed
Home Owner: No
PI Number: G000044094

Actual:
302 ft.

Detail As Of April 2012:
X Coord Site: Not reported
X Coord PI: Not reported
Y Coord Site: Not reported
Y Coord PI: Not reported

NJEMS:

Site Id: 85380
Municipality: MONTCLAIR TWP
Municipality Name From Spatial Overlay: MONTCLAIR TWP
GNIS Civil Code For Municipality: 1729720
Municipal Code (NJ-1040): 0713
X Coord: 568519
Y Coord: 719084
Coord System: NJ STATE PLANE (NAD83) - USFEET
Coord Type: Approx. Addr. Match
Coord Origin: DEP-GIS
State Standard Numeric Code From Spatial Overlay: 0713
Unique Feature Number For Municipality From Spatial Overlay: Not reported
Eleven Digit Hydrologic Unit Code From Spatial Overlay: 02030103150
Fourteen Digit Hydrologic Unit Code From Spatial Overlay: 02030103150020
Watershed Management Area Number From Spatial Overlay: 04
Watershed Management Area Name From Spatial Overlay: Lower Passaic and Saddle
Water Region Code From Spatial Overlay: 1
Water Region Name From Spatial Overlay: Northeast
Sub Watershed Name From Overlay: Second River
Watershed Name From Spatial Overlay: Passaic River Lower (Nwk Bay to Saddle)

MAP FINDINGS

Map ID
 Direction
 Distance
 Elevation

Site

Database(s)

EDR ID Number
 EPA ID Number

AR217
WNW **56 HARRISON AVE**
1/2-1 **MONTCLAIR TWP, NJ 07042**
0.602 mi.
3178 ft. **Site 2 of 2 in cluster AR**

SHWS **S112170454**
NJ Release **N/A**

Relative: SHWS:
Higher Site ID: 465581
 Status: Closed
Actual: Home Owner: Yes
303 ft. PI Number: 587663

Detail As Of April 2012:
 X Coord Site: Not reported
 X Coord PI: Not reported
 Y Coord Site: Not reported
 Y Coord PI: Not reported

NJ Release:
 Facility ID: 423300
 Case Number: 12-04-24-1128-31
 Date Received: 04/24/2012
 Nature of Incident: Not reported
 Operator: Not reported
 Incident Type: Underground Storage Tank
 Incident Location: RESIDENCE
 Location: Not reported
 Other Location: Not reported
 Contact Name: Not reported
 Caller Name: Not reported
 Caller Title: Not reported
 Caller Address: Not reported
 Caller City,St,Zip: Not reported
 Caller Telephone: Not reported
 Facility Type: Residential
 Facility Phone: Not reported
 Incident Date: 04/24/2012
 Incident Time: Not reported
 Substance(s): Not reported
 Substance Type: Not reported
 Substance Identity: Not reported
 CAS Number: Not reported
 A310 Letter: Not reported
 TCPA Chemical: Not reported
 Hazrds Material: Not reported
 COMU: Not reported
 Ref. Code: Not reported
 Amnt Released: Not reported
 Contained: Not reported
 Release Type: Not reported
 Release VE: Not reported
 Injuries: No
 Public Exposure: No
 Facility Evacuation: No
 Police at Scene: No
 Firemen at Scene: No
 Contamination of: Not reported
 Receiving Water: Not reported
 Status at Spill: Not reported

Map ID
Direction
Distance
Elevation

MAP FINDINGS

Site

Database(s)

EDR ID Number
EPA ID Number

(Continued)

S112170454

NJ Spill Date: Not reported
NJ Spill Time: Not reported
NJ Spill Name: Not reported
NJ Spill Title: Not reported
NJ Spill Phone: Not reported
Other Date: Not reported
Other Time: Not reported
Other Name: Not reported
Other Title: Not reported
Other Telephone: Not reported
Public Evacuation: No
Assistance Requested: Not reported
Wind Direction/Speed: Not reported
Local Municipality Notified: Not reported
Local Municipality Name: Not reported
Local Municipality Title: Not reported
Local Municipality Telephone: Not reported
Local Municipality Date: Not reported
Local Municipality Time: Not reported
Incident Description: Not reported
Incident Name: Not reported
Incident Referred To: Not reported
Incident Region: Not reported
Incident Telephone: Not reported
Incident Date: Not reported
Incident time: Not reported
Incident ITM: Not reported
Comments: Not reported
Date A310 Letter Printed: Not reported
Date Local Authority Was Notified: Not reported
Date Updated: Not reported
Date Report Faxed to Local Authority: Not reported
Local Authority Notification Date: Not reported
Rep Receive Date: 04/24/2012
Reporter Type: Other
Reporter Name: REDACTED
Reporter Title: REDACTED
Reporter Org: REDACTED
Reporter Address: Not reported
Reporter City,St,Zip: Not reported
Reporter County: Not reported
Incident Status: Terminated
Incident Category: Other
Incident Source: LANCE LAVERGNE
Incident Address: 56 HARRISON AVE
Incident Address 2: Not reported
Incident City,St,Zip: Montclair Twp, NJ 07042
Incident County: Essex
DEP Requested: No
Confidential: Not reported
Notify Type: Not reported
Road Closed: No
Direction: Not reported
Responsible Party: Not reported
Responsible Party Name: Not reported
Responsible Party Contact: Not reported
Responsible Party Title: Not reported

Map ID
Direction
Distance
Elevation

MAP FINDINGS

Site

Database(s)

EDR ID Number
EPA ID Number

(Continued)

S112170454

Responsible Party Phone: Not reported
Responsible Party Street: Not reported
Responsible Party County: Not reported
Responsible Party City,St,Zip: Not reported
Memo. Of Understanding: Not reported
Drill/trng Exercise: Not reported
Hazardous: Not reported

218
North
1/2-1
0.605 mi.
3196 ft.

QUIET AUTOMATIC BURNER CORP
7 N WILLOW ST
MONTCLAIR TWP, NJ 07042

SHWS U003653433
HIST LUST N/A
UST
SPILLS

Relative:
Higher

SHWS:
Site ID: 57118
Status: Closed
Home Owner: No
PI Number: 33346

Actual:
258 ft.

Detail As Of April 2012:
X Coord Site: Not reported
X Coord PI: Not reported
Y Coord Site: Not reported
Y Coord PI: Not reported

LUST HIST:

Case ID: 00-04-20-1132-15
Lead Program Assigned: Bureau of Underground Storage Tanks
Facility Status: Site Issued Letter of No Further Action for Area(s) Of Concern
UST ID: 0333461
TMS Number: N99-0294
Remedial Level: Site has more than 1 area of concern or more than 1 media of concern.
Case Manager: Stephen Tater
Facility Phone: (609) 633-0580
No Further Action: 7/30/2001 0:00:00
RAW Approved: Not reported
CEA: Not reported
Date CEA Lifted: Not reported
Dead Notice: Not reported

UST:

Facility ID: 033346
Owner Name: Not Identified Not Identified
Organization: MRS KAVENY
Contact Type(UST Reg): Facility Operator
Contact Address (UST Reg): Not reported
Contact Address 2 (UST Reg): Not reported
Conact City,St,Zip (UST Reg): Not reported
Owner Name: MRS KAVENY
Organization: MRS KAVENY
Contact Type(UST Reg): Tank Owner
Contact Address (UST Reg): 59 PLYMOTH ST
Contact Address 2 (UST Reg): Not reported
Conact City,St,Zip (UST Reg): Montclair, NJ 07042

Map ID
Direction
Distance
Elevation

MAP FINDINGS

Site

Database(s)

EDR ID Number
EPA ID Number

QUIET AUTOMATIC BURNER CORP (Continued)

U003653433

Tanks:

Tank Id: TANK-1
Tank Number: T001
Tank Status: Removed
Tank Status Date: 11/23/1999
Install Date: 01/01/1944
Tank Contents: Unleaded Gasoline
Tank Size: 550
Tank Compliance: No
Overfill: No
Compliance Monitoring?: No
Overfill Protection: No
Spill Containment: No
Tank Wellhead Protection: Not reported
Tankpipe Tank / Pipe: Pipe
Tankpipe Construction Type: Bare steel
Tankpipe Tank / Pipe: Tank
Tankpipe Construction Type: Bare steel

Tank Monitor Data:

Monitor Tank / Pipe: Pipe
Monitor Type: None
Monitor Tank / Pipe: Tank
Monitor Type: None

NJ SPILL:

Facility ID: 60023
Case Number: 00-04-20-1132-15
Notify Type: Other
Date Received: 04/20/2000
Location: Facility
Other Location: Not reported
Incident Date: 12/22/1999
Incident Time: Not reported
A310 Letter: True
Ref. Code: 101
COMU: 0713
CAS Number: Not reported
Hazardous: No
Incident Location: Not reported
Facility Type: Commercial
Facility Phone: Not reported
Substance(s): Not reported
Substance Type: Not reported
Substance Identity: Not reported
TCPA Chemical: Not reported
Hazrds Material: Not reported
Amnt Released: Not reported
Release VE: Not reported
Contained: Not reported
Release Type: Not reported
Incident Desc: Not reported
Status at Spill: Information REDACTED due to data corruption causing status reporting errors

NJ Spill Date: Not reported
NJ Spill Time: Not reported
NJ Spill Name: Not reported

Map ID
Direction
Distance
Elevation

MAP FINDINGS

Site

Database(s)

EDR ID Number
EPA ID Number

QUIET AUTOMATIC BURNER CORP (Continued)

U003653433

NJ Spill Title: Not reported
NJ Spill Phone: Not reported
Other Date: Not reported
Other Time: Not reported
Other Name: Not reported
Other Title: Not reported
Other Phone: Not reported
Injuries: No
Public Exposure: No
Road Closed: No
Facility Evacuation: No
Receiving Water: Not reported
Public Evacuation: No
Police at Scene: No
Firemen at Scene: No
Contamination of: Land
Nature of Incident: Not reported
Wind Direction/Speed: 0
Assistance Requested: No
Memo. Of Understanding: No
Drill/trng Exercise: No
Operator: JULIE
Contact Name: Not reported
Caller Name: REDACTED
Caller Title: Not reported
Caller Address: Not reported
Caller City,St,Zip: Not reported
Caller Phone: Not reported
Responsible Party: Known
Responsible Party Name: QUIET AUTO BURNER
Responsible Party Contact: MRS KAVENY
Responsible Party Title: Not reported
Responsible Party Telephone: 973-746-2733
Responsible Party Street: 7 NO WILLOW ST
Responsible Party Municipality: MONTCLAIR
Responsible Party State: NJ
Responsible Party Zip: 07042
Responsible City,St,Zip: MONTCLAIR, NJ
Responsible Party County: ESSEX
Local Municipality: No
Local Municipality Name: Not reported
Local Municipality Title: Not reported
Local Municipality Phone: Not reported
Local Municipality Date: Not reported
Local Municipality Time: Not reported
Incident Name: Not reported
Incident Referred To: Not reported
Incident Region: Not reported
Incident Phone: Not reported
Incident Date: Not reported
Comments: Not reported
Date A310 Letter Printed: Not reported
Date Local Authority Was Notified: Not reported
Date Update: Not reported
Date Report Faxed to Local Authority: Not reported
Local Authority Notification Date: Not reported
Reporter Name: Not reported

Map ID
Direction
Distance
Elevation

MAP FINDINGS

Site

Database(s)

EDR ID Number
EPA ID Number

QUIET AUTOMATIC BURNER CORP (Continued)

U003653433

Reporter Type: Not reported
Rep Received Date: Not reported
Reporter Title: Not reported
Reporter Orgzn: Not reported
Reporter Address: Not reported
Reporter City,St,Zip: Not reported
Reporter County: Not reported
Incident Type: Not reported
Incident Status: Not reported
Incident Category: Not reported
Incident Source: Not reported
Incident Address: Not reported
Incident Address 2: Not reported
Incident City,St,Zip: Not reported
Incident County: Not reported
DEP Requested: Not reported
Confidential: Not reported

219
North
1/2-1
0.607 mi.
3206 ft.

YMCA
159 GLENRIDGE AVENUE
MONTCLAIR TOWNSHIP, NJ 07042

SHWS S107439693
NJ Release N/A
BROWNFIELDS

Relative:
Higher

SHWS:
Site ID: 117817
Status: Active
Home Owner: No
PI Number: 155309

Actual:
249 ft.

Detail As Of April 2012:
X Coord Site: 571291.0
X Coord PI: 571291.0
Y Coord Site: 721198.56
Y Coord PI: 721198.56

NJ Release:
Facility ID: 21651
Case Number: 02-05-23-1005-43
Date Received: 05/23/2002
Nature of Incident: Not reported
Operator: Not reported
Incident Type: Underground Storage Tank
Incident Location: YWCA OF MONTCLAIR
Location: Not reported
Other Location: Not reported
Contact Name: LIDIA BARRETT
Caller Name: Not reported
Caller Title: Not reported
Caller Address: Not reported
Caller City,St,Zip: Not reported
Caller Telephone: Not reported
Facility Type: Commercial
Facility Phone: Not reported
Incident Date: 05/23/2002
Incident Time: Not reported
Substance(s): Not reported
Substance Type: Not reported

Map ID
Direction
Distance
Elevation

MAP FINDINGS

Site

Database(s)

EDR ID Number
EPA ID Number

YMCA (Continued)

S107439693

Substance Identity:	Not reported
CAS Number:	Not reported
A310 Letter:	Not reported
TCPA Chemical:	Not reported
Hazrds Material:	Not reported
COMU:	Not reported
Ref. Code:	Not reported
Amnt Released:	Not reported
Contained:	Not reported
Release Type:	Not reported
Release VE:	Not reported
Injuries:	No
Public Exposure:	No
Facility Evacuation:	No
Police at Scene:	No
Firemen at Scene:	No
Contamination of:	Not reported
Receiving Water:	Not reported
Status at Spill:	Not reported
NJ Spill Date:	Not reported
NJ Spill Time:	Not reported
NJ Spill Name:	Not reported
NJ Spill Title:	Not reported
NJ Spill Phone:	Not reported
Other Date:	Not reported
Other Time:	Not reported
Other Name:	Not reported
Other Title:	Not reported
Other Telephone:	Not reported
Public Evacuation:	No
Assistance Requested:	Not reported
Wind Direction/Speed:	Not reported
Local Municipality Notified:	Not reported
Local Municipality Name:	Not reported
Local Municipality Title:	Not reported
Local Municipality Telephone:	Not reported
Local Municipality Date:	Not reported
Local Municipality Time:	Not reported
Incident Description:	Not reported
Incident Name:	Not reported
Incident Referred To:	Not reported
Incident Region:	Not reported
Incident Telephone:	Not reported
Incident Date:	Not reported
Incident time:	Not reported
Incident ITM:	Not reported
Comments:	Not reported
Date A310 Letter Printed:	Not reported
Date Local Authority Was Notified:	Not reported
Date Updated:	Not reported
Date Report Faxed to Local Authority:	Not reported
Local Authority Notification Date:	Not reported
Rep Receive Date:	05/23/2002
Reporter Type:	Other
Reporter Name:	REDACTED
Reporter Title:	REDACTED
Reporter Org:	REDACTED

Map ID
Direction
Distance
Elevation

MAP FINDINGS

Site

Database(s)

EDR ID Number
EPA ID Number

YMCA (Continued)

S107439693

Reporter Address: Not reported
Reporter City,St,Zip: Not reported
Reporter County: Not reported
Incident Status: Terminated
Incident Category: Other
Incident Source: Not reported
Incident Address: 159 GLENRIDGE
Incident Address 2: Not reported
Incident City,St,Zip: Montclair Twp, NJ 07042
Incident County: Essex
DEP Requested: No
Confidential: Not reported
Notify Type: Not reported
Road Closed: No
Direction: Not reported
Responsible Party: Not reported
Responsible Party Name: Not reported
Responsible Party Contact: Not reported
Responsible Party Title: Not reported
Responsible Party Phone: Not reported
Responsible Party Street: Not reported
Responsible Party County: Not reported
Responsible Party City,St,Zip: Not reported
Memo. Of Understanding: Not reported
Drill/trng Exercise: Not reported
Hazardous: Not reported

BROWNFIELDS:

Price: Not reported
Assessed Value: Greater than \$1,000,000
Property Size: 1 ? 2
Annual Taxes: 74038.18
Representative Address: Not reported
Representative City/State/Zip: Not reported
Submitter Name: Not reported
Submitter Address1: Not reported
Submitter Address2: Not reported
Submitter City: Not reported
Submitte rState: Not reported
Submitter Zip: Not reported
Submitter Email: Not reported
Submitter Phone: Not reported
Transaction Type: Not reported
Transfer Type: Not reported
Site Number: 3076
X Coordinate: 571888.41
Y Coordinate: 720738.93
Coord: 571888.41:720738.93
AutoID: 2035
Ownership Type: Private
Ownership: Other
PStatus: Nominated
PI Number: Not reported
CSL ID Number: Not reported
Owner Name: xx xx
Owner Address + Owner Street: 25 Park Street
Owner City: Montclair

Map ID
Direction
Distance
Elevation

MAP FINDINGS

Site

Database(s)

EDR ID Number
EPA ID Number

YMCA (Continued)

S107439693

Owner State:	NJ
Owner Zip Code:	07042
Owner County:	Not reported
Owner Phone:	9735094954
Owner Fax:	9999999999
Owner Email:	kkadus@yahoo.com
Owner Organization:	Young Mens Christian Association
Authorized Representative:	Karen Kadus
Auth Rep Relation to Owner:	n/a
Municipal Contact Name:	Karen Kadus
Municipal Contact Street:	205 Claremont Avenue
Municipal Contact City:	Montclair
Municipal Contact State:	NJ
Municipal Contact Zip Code:	07042
Municipal Contact Phone:	9735094954
Municipal Contact Fax:	9999999999
Municipal Contact Email:	kkadus@yahoo.com
Department:	Township of Montclair
Municipal Contact Title:	Office of Planning
Contact Relation to Owner:	n/a
Current Zoning:	Commercial
Proposed Zoning:	Not reported
Copy of Title Insurance:	Not reported
Municode:	0713
Block:	3208
Lot:	38
Development Plan Completed:	Unknown
Market Study Completed:	Unknown
Current Activity:	Inactive (out of use)
Current Operations:	Under construction
Prior Operations:	Young Womens Christian Association (YWCA)and family center
Deed Restrictions:	No
Easements:	Unknown
Buildings:	0
Condition of Buildings:	Poor to Fair
Square Footage:	Not reported
Total Buildable Space:	xx
Lease Price:	Not reported
Tax Certificate:	No
Tax Lien:	No
Other Liens/Judgements:	No
Traffic Study:	Unknown
Road Access:	2-Lane
Waterfront Access:	No
Airport Access:	Unknown
Public Transportation Access:	Yes
Major Highway Name:	Not reported
Major Highway Interchange:	Not reported
Major Highway Miles Away:	Not reported
Local Highway Name:	Not reported
Local Highway Interchange:	Not reported
Local Highway Miles Away:	Not reported
Rail Type:	Not reported
Rail Name:	Boonton
Rail Station:	Walnut
Rail Miles Away:	.05
Public Water:	Yes

Map ID
 Direction
 Distance
 Elevation

MAP FINDINGS

Site

Database(s)

EDR ID Number
 EPA ID Number

YMCA (Continued)

S107439693

Electric:	Yes
Gas:	Yes
Public Sewer:	Yes
Telephone:	Unknown
Cable:	Unknown
Fiber Optics:	Unknown
Wetlands:	No
Sensitive Ecosystems/Habitats:	No
Endangered Species:	No
Historic/Archeological Site:	No
100 Year Flood Plain:	No
500 Year Flood Plain:	No
Environmental Report Copies:	Yes
List Containing Site:	Not reported
Preliminary Assessment:	No
Site Investigation:	No
Remedial Investigation:	No
Remedial Action Workplan:	No
Voluntary Cleanup Program:	Yes
Environmental Litigation:	No
Remediation In Progress:	Yes
Remediation Estimated Complete Date:	Not reported
Regulatory sign-off:	No
Regulatory Sign-Off Description:	Not reported
Other Incentives:	No
Low Interest Rates:	No
HDSRF Grants:	No
TIF:	No
HDSRF Loans:	No
USA Loans:	No
USA Grants:	No
Designated Redevelopment Area:	No
Environmental Opportunity Zone:	No
Tax Rebate or Abatement:	No
Empowerment Zone (Federal):	No
Urban Coordinating Council Neighborhood:	No
Enterprise Community (Federal):	No
Urban Enterprise Zone:	No
Additional Comments:	1) Assigned to Program, 11/12/2003 2) C2: Formal Design - Known Source or Release with GW Contamination established 1/15/2003
County_int_FK:	7
Municipality_int_FK:	214
Planning Area Designation:	Planning Area 1
Authorized Representative Email:	Not reported
Authorized Representative Phone:	9999999999
General Comments:	Currently being redeveloped for the YMCA of Montclair.

AS220 **43 HARRISON AVENUE**
WNW **43 HARRISON AVE**
1/2-1 **MONTCLAIR TWP, NJ**
0.608 mi.
3211 ft. **Site 1 of 2 in cluster AS**

SHWS **S111748769**
N/A

Relative: SHWS:
Higher Site ID: 455239
 Status: Closed
Actual: Home Owner: Yes
303 ft. PI Number: 573312

Map ID
Direction
Distance
Elevation

MAP FINDINGS

Site

Database(s)

EDR ID Number
EPA ID Number

43 HARRISON AVENUE (Continued)

S111748769

Detail As Of April 2012:

X Coord Site: Not reported
X Coord PI: Not reported
Y Coord Site: Not reported
Y Coord PI: Not reported

AS221 HARGATE CONDO ASSOCIATION
WNW 39 HARRISON AVE
1/2-1 MONTCLAIR TWP, NJ 07042
0.612 mi.
3232 ft. Site 2 of 2 in cluster AS

SHWS U000365607
UST N/A

Relative:
Higher

SHWS:
Site ID: 51550
Status: Closed
Home Owner: No
PI Number: 17233

Actual:
303 ft.

Detail As Of April 2012:

X Coord Site: Not reported
X Coord PI: Not reported
Y Coord Site: Not reported
Y Coord PI: Not reported

UST:

Facility ID: 017233
Owner Name: Not Identified Not Identified
Organization: Not Identified
Contact Type(UST Reg): Facility Operator
Contact Address (UST Reg): Not reported
Contact Address 2 (UST Reg): Not reported
Contact City,St,Zip (UST Reg): Not reported
Owner Name: RICHARD VIGEANT
Organization: HARGATE COND ASSO/ELIZABETH HALL
Contact Type(UST Reg): Tank Owner
Contact Address (UST Reg): C/O CEDARCREST REALTY INC
Contact Address 2 (UST Reg): 616 BLOOMFIELD AVENUE
Contact City,St,Zip (UST Reg): West Caldwell, NJ 07006

Tanks:

Tank Id: TANK-1
Tank Number: 00E1
Tank Status: Removed
Tank Status Date: 01/01/1971
Install Date: 01/01/1971
Tank Contents: Heating Oil (No. 2)
Tank Size: 3000
Tank Compliance: No
Overfill: No
Compliance Monitoring?: No
Overfill Protection: No
Spill Containment: No
Tank Wellhead Protection: Not reported
Tankpipe Tank / Pipe: Pipe
Tankpipe Construction Type: Bare steel
Tankpipe Tank / Pipe: Tank

Map ID
Direction
Distance
Elevation

MAP FINDINGS

Site

Database(s)

EDR ID Number
EPA ID Number

HARGATE CONDO ASSOCIATION (Continued)

U000365607

Tankpipe Construction Type: Bare steel
Tank Monitor Data:
Monitor Tank / Pipe: Pipe
Monitor Type: None
Monitor Tank / Pipe: Tank
Monitor Type: None

**222
NW
1/2-1
0.618 mi.
3263 ft.**

**11 WILDE PLACE
11 WILDE PL
MONTCLAIR TWP, NJ**

**SHWS S111260318
NJ Release N/A**

**Relative:
Higher**

SHWS:
Site ID: 456467
Status: Closed
Home Owner: Yes
PI Number: 575380

**Actual:
308 ft.**

Detail As Of April 2012:
X Coord Site: Not reported
X Coord PI: Not reported
Y Coord Site: Not reported
Y Coord PI: Not reported

NJ Release:
Facility ID: 384392
Case Number: 11-04-25-1442-10
Date Received: 04/25/2011
Nature of Incident: Not reported
Operator: Not reported
Incident Type: Underground Storage Tank
Incident Location: RESIDENCE
Location: Not reported
Other Location: Not reported
Contact Name: BESS MICHAELS
Caller Name: Not reported
Caller Title: Not reported
Caller Address: Not reported
Caller City,St,Zip: Not reported
Caller Telephone: Not reported
Facility Type: Residential
Facility Phone: Not reported
Incident Date: 04/12/2011
Incident Time: Not reported
Substance(s): Not reported
Substance Type: Not reported
Substance Identity: Not reported
CAS Number: Not reported
A310 Letter: Not reported
TCPA Chemical: Not reported
Hazrds Material: Not reported
COMU: Not reported
Ref. Code: Not reported
Amnt Released: Not reported
Contained: Not reported
Release Type: Not reported

Map ID
Direction
Distance
Elevation

MAP FINDINGS

Site

Database(s)

EDR ID Number
EPA ID Number

11 WILDE PLACE (Continued)

S111260318

Release VE:	Not reported
Injuries:	No
Public Exposure:	No
Facility Evacuation:	No
Police at Scene:	No
Firemen at Scene:	No
Contamination of:	Not reported
Receiving Water:	Not reported
Status at Spill:	Not reported
NJ Spill Date:	Not reported
NJ Spill Time:	Not reported
NJ Spill Name:	Not reported
NJ Spill Title:	Not reported
NJ Spill Phone:	Not reported
Other Date:	Not reported
Other Time:	Not reported
Other Name:	Not reported
Other Title:	Not reported
Other Telephone:	Not reported
Public Evacuation:	No
Assistance Requested:	Not reported
Wind Direction/Speed:	Not reported
Local Municipality Notified:	Not reported
Local Municipality Name:	Not reported
Local Municipality Title:	Not reported
Local Municipality Telephone:	Not reported
Local Municipality Date:	Not reported
Local Municipality Time:	Not reported
Incident Description:	Not reported
Incident Name:	Not reported
Incident Referred To:	Not reported
Incident Region:	Not reported
Incident Telephone:	Not reported
Incident Date:	Not reported
Incident time:	Not reported
Incident ITM:	Not reported
Comments:	Not reported
Date A310 Letter Printed:	Not reported
Date Local Authority Was Notified:	Not reported
Date Updated:	Not reported
Date Report Faxed to Local Authority:	Not reported
Local Authority Notification Date:	Not reported
Rep Receive Date:	04/25/2011
Reporter Type:	Other
Reporter Name:	REDACTED
Reporter Title:	REDACTED
Reporter Org:	REDACTED
Reporter Address:	Not reported
Reporter City,St,Zip:	Not reported
Reporter County:	Not reported
Incident Status:	Terminated
Incident Category:	Other
Incident Source:	BESS MICHAELS
Incident Address:	11 WILDE PLACE
Incident Address 2:	Not reported
Incident City,St,Zip:	Montclair Twp, NJ 07042
Incident County:	Essex

Map ID
Direction
Distance
Elevation

MAP FINDINGS

Site

Database(s)

EDR ID Number
EPA ID Number

11 WILDE PLACE (Continued)

S111260318

DEP Requested: No
Confidential: Not reported
Notify Type: Not reported
Road Closed: No
Direction: Not reported
Responsible Party: Not reported
Responsible Party Name: Not reported
Responsible Party Contact: Not reported
Responsible Party Title: Not reported
Responsible Party Phone: Not reported
Responsible Party Street: Not reported
Responsible Party County: Not reported
Responsible Party City,St,Zip: Not reported
Memo. Of Understanding: Not reported
Drill/trng Exercise: Not reported
Hazardous: Not reported

223
South
1/2-1
0.622 mi.
3283 ft.

318 LINDEN AVENUE
318 LINDEN AVE
MONTCLAIR TWP, NJ

SHWS S112170100
NJ Release N/A

Relative:
Lower

SHWS:
Site ID: 463983
Status: Closed
Home Owner: Yes
PI Number: 585453

Actual:
199 ft.

Detail As Of April 2012:
X Coord Site: Not reported
X Coord PI: Not reported
Y Coord Site: Not reported
Y Coord PI: Not reported

NJ Release:
Facility ID: 421849
Case Number: 12-04-10-1351-08
Date Received: 04/10/2012
Nature of Incident: Not reported
Operator: Not reported
Incident Type: Underground Storage Tank
Incident Location: RESIDENCE
Location: Not reported
Other Location: Not reported
Contact Name: Not reported
Caller Name: Not reported
Caller Title: Not reported
Caller Address: Not reported
Caller City,St,Zip: Not reported
Caller Telephone: Not reported
Facility Type: Residential
Facility Phone: Not reported
Incident Date: 04/10/2012
Incident Time: Not reported
Substance(s): Not reported
Substance Type: Not reported
Substance Identity: Not reported

Map ID
Direction
Distance
Elevation

MAP FINDINGS

Site

Database(s)

EDR ID Number
EPA ID Number

318 LINDEN AVENUE (Continued)

S112170100

CAS Number: Not reported
A310 Letter: Not reported
TCPA Chemical: Not reported
Hazrds Material: Not reported
COMU: Not reported
Ref. Code: Not reported
Amnt Released: Not reported
Contained: Not reported
Release Type: Not reported
Release VE: Not reported
Injuries: No
Public Exposure: No
Facility Evacuation: No
Police at Scene: No
Firemen at Scene: No
Contamination of: Not reported
Receiving Water: Not reported
Status at Spill: Not reported
NJ Spill Date: Not reported
NJ Spill Time: Not reported
NJ Spill Name: Not reported
NJ Spill Title: Not reported
NJ Spill Phone: Not reported
Other Date: Not reported
Other Time: Not reported
Other Name: Not reported
Other Title: Not reported
Other Telephone: Not reported
Public Evacuation: No
Assistance Requested: Not reported
Wind Direction/Speed: Not reported
Local Municipality Notified: Not reported
Local Municipality Name: Not reported
Local Municipality Title: Not reported
Local Municipality Telephone: Not reported
Local Municipality Date: Not reported
Local Municipality Time: Not reported
Incident Description: Not reported
Incident Name: Not reported
Incident Referred To: Not reported
Incident Region: Not reported
Incident Telephone: Not reported
Incident Date: Not reported
Incident time: Not reported
Incident ITM: Not reported
Comments: Not reported
Date A310 Letter Printed: Not reported
Date Local Authority Was Notified: Not reported
Date Updated: Not reported
Date Report Faxed to Local Authority: Not reported
Local Authority Notification Date: Not reported
Rep Receive Date: 04/10/2012
Reporter Type: Other
Reporter Name: REDACTED
Reporter Title: REDACTED
Reporter Org: REDACTED
Reporter Address: Not reported

Map ID
Direction
Distance
Elevation

MAP FINDINGS

Site

Database(s)

EDR ID Number
EPA ID Number

318 LINDEN AVENUE (Continued)

S112170100

Reporter City,St,Zip: Not reported
Reporter County: Not reported
Incident Status: Terminated
Incident Category: Other
Incident Source: FRANCES STARK
Incident Address: 318 LINDEN AVE
Incident Address 2: Not reported
Incident City,St,Zip: Montclair Twp, NJ 07042
Incident County: Essex
DEP Requested: No
Confidential: Not reported
Notify Type: Not reported
Road Closed: No
Direction: Not reported
Responsible Party: Not reported
Responsible Party Name: Not reported
Responsible Party Contact: Not reported
Responsible Party Title: Not reported
Responsible Party Phone: Not reported
Responsible Party Street: Not reported
Responsible Party County: Not reported
Responsible Party City,St,Zip: Not reported
Memo. Of Understanding: Not reported
Drill/trng Exercise: Not reported
Hazardous: Not reported

**224
SSE
1/2-1
0.623 mi.
3292 ft.**

**138 RIDGEWOOD AVENUE
138 RIDGEWOOD AVE
GLEN RIDGE BORO, NJ 07028**

**SHWS S107436232
NJ Release N/A
NJEMS**

**Relative:
Lower**

SHWS:
Site ID: 176192
Status: Closed
Home Owner: Yes
PI Number: 230882

**Actual:
193 ft.**

Detail As Of April 2012:
X Coord Site: Not reported
X Coord PI: Not reported
Y Coord Site: Not reported
Y Coord PI: Not reported

NJ Release:
Facility ID: 100174
Case Number: 04-06-07-1103-12
Date Received: 06/07/2004
Nature of Incident: Not reported
Operator: Not reported
Incident Type: Underground Storage Tank
Incident Location: SAM JOSEPH RESIDENCE
Location: Not reported
Other Location: Not reported
Contact Name: SAM JOSEPH
Caller Name: Not reported
Caller Title: Not reported
Caller Address: Not reported

Map ID
Direction
Distance
Elevation

MAP FINDINGS

Site

Database(s)

EDR ID Number
EPA ID Number

138 RIDGEWOOD AVENUE (Continued)

S107436232

Caller City,St,Zip:	Not reported
Caller Telephone:	Not reported
Facility Type:	Residential
Facility Phone:	Not reported
Incident Date:	05/25/2004
Incident Time:	Not reported
Substance(s):	Not reported
Substance Type:	Not reported
Substance Identity:	Not reported
CAS Number:	Not reported
A310 Letter:	Not reported
TCPA Chemical:	Not reported
Hazrds Material:	Not reported
COMU:	Not reported
Ref. Code:	Not reported
Amnt Released:	Not reported
Contained:	Not reported
Release Type:	Not reported
Release VE:	Not reported
Injuries:	No
Public Exposure:	No
Facility Evacuation:	No
Police at Scene:	No
Firemen at Scene:	No
Contamination of:	Not reported
Receiving Water:	Not reported
Status at Spill:	Not reported
NJ Spill Date:	Not reported
NJ Spill Time:	Not reported
NJ Spill Name:	Not reported
NJ Spill Title:	Not reported
NJ Spill Phone:	Not reported
Other Date:	Not reported
Other Time:	Not reported
Other Name:	Not reported
Other Title:	Not reported
Other Telephone:	Not reported
Public Evacuation:	No
Assistance Requested:	Not reported
Wind Direction/Speed:	Not reported
Local Municipality Notified:	Not reported
Local Municipality Name:	Not reported
Local Municipality Title:	Not reported
Local Municipality Telephone:	Not reported
Local Municipality Date:	Not reported
Local Municipality Time:	Not reported
Incident Description:	Not reported
Incident Name:	Not reported
Incident Referred To:	Not reported
Incident Region:	Not reported
Incident Telephone:	Not reported
Incident Date:	Not reported
Incident time:	Not reported
Incident ITM:	Not reported
Comments:	Not reported
Date A310 Letter Printed:	Not reported
Date Local Authority Was Notified:	Not reported

Map ID
Direction
Distance
Elevation

MAP FINDINGS

Site

Database(s)

EDR ID Number
EPA ID Number

138 RIDGEWOOD AVENUE (Continued)

S107436232

Date Updated: Not reported
Date Report Faxed to Local Authority: Not reported
Local Authority Notification Date: Not reported
Rep Receive Date: 06/07/2004
Reporter Type: Other
Reporter Name: REDACTED
Reporter Title: REDACTED
Reporter Org: REDACTED
Reporter Address: Not reported
Reporter City,St,Zip: Not reported
Reporter County: Not reported
Incident Status: Terminated
Incident Category: Other
Incident Source: SAM JOSEPH
Incident Address: 138 RIDGEWOOD AVE
Incident Address 2: Not reported
Incident City,St,Zip: Glen Ridge Boro, NJ 07028
Incident County: Essex
DEP Requested: No
Confidential: Not reported
Notify Type: Not reported
Road Closed: No
Direction: Not reported
Responsible Party: Not reported
Responsible Party Name: Not reported
Responsible Party Contact: Not reported
Responsible Party Title: Not reported
Responsible Party Phone: Not reported
Responsible Party Street: Not reported
Responsible Party County: Not reported
Responsible Party City,St,Zip: Not reported
Memo. Of Understanding: Not reported
Drill/trng Exercise: Not reported
Hazardous: Not reported

NJEMS:

Site Id: 176192
Municipality: GLEN RIDGE BORO
Municipality Name From Spatial Overlay: GLEN RIDGE BORO
GNIS Civil Code For Municipality: 2390559
Municipal Code (NJ-1040): 0708
X Coord: 572405
Y Coord: 714832
Coord System: NJ STATE PLANE (NAD83) - USFEET
Coord Type: Approx. Addr. Match
Coord Origin: DEP-GIS
State Standard Numeric Code From Spatial Overlay: 0708
Unique Feature Number For Municipality From Spatial Overlay: Not reported
Eleven Digit Hydrologic Unit Code From Spatial Overlay: 02030103150
Fourteen Digit Hydrologic Unit Code From Spatial Overlay: 02030103150020
Watershed Management Area Number From Spatial Overlay: 04
Watershed Management Area Name From Spatial Overlay: Lower Passaic and Saddle
Water Region Code From Spatial Overlay: 1
Water Region Name From Spatial Overlay: Northeast
Sub Watershed Name From Overlay: Second River
Watershed Name From Spatial Overlay: Passaic River Lower (Nwk Bay to Saddle)

MAP FINDINGS

Map ID
Direction
Distance
Elevation

Site

Database(s)

EDR ID Number
EPA ID Number

225
SE
1/2-1
0.634 mi.
3349 ft.

29 SNOWDEN PLACE
29 SNOWDEN PL
GLEN RIDGE BORO, NJ 07028

SHWS **1010482917**
NJEMS **N/A**

Relative:
Lower

SHWS:
Site ID: 82168
Status: Closed
Home Owner: No
PI Number: G000023580

Actual:
161 ft.

Detail As Of April 2012:
X Coord Site: Not reported
X Coord PI: Not reported
Y Coord Site: Not reported
Y Coord PI: Not reported

NJEMS:
Site Id: 82168
Municipality: GLEN RIDGE BORO
Municipality Name From Spatial Overlay: GLEN RIDGE BORO
GNIS Civil Code For Municipality: 2390559
Municipal Code (NJ-1040): 0708
X Coord: 574144
Y Coord: 715911
Coord System: NJ STATE PLANE (NAD83) - USFEET
Coord Type: Approx. Addr. Match
Coord Orign: DEP-GIS
State Standard Numeric Code From Spatial Overlay: 0708
Unique Feature Number For Municipality From Spatial Overlay: Not reported
Eleven Digit Hydrologic Unit Code From Spatial Overlay: 02030103150
Fourteen Digit Hydrologic Unit Code From Spatial Overlay: 02030103150020
Watershed Management Area Number From Spatial Overlay: 04
Watershed Management Area Name From Spatial Overlay: Lower Passaic and Saddle
Water Region Code From Spatial Overlay: 1
Water Region Name From Spatial Overlay: Northeast
Sub Watershed Name From Overlay: Second River
Watershed Name From Spatial Overlay: Passaic River Lower (Nwk Bay to Saddle)

226
NNW
1/2-1
0.637 mi.
3361 ft.

423 BLOOMFIELD AVENUE
423 BLOOMFIELD AVE
MONTCLAIR TWP, NJ 07042

SHWS **1010484076**
NJEMS **N/A**

Relative:
Higher

SHWS:
Site ID: 82945
Status: Closed
Home Owner: No
PI Number: G000029903

Actual:
281 ft.

Detail As Of April 2012:
X Coord Site: Not reported
X Coord PI: Not reported
Y Coord Site: Not reported
Y Coord PI: Not reported

NJEMS:
Site Id: 82945

Map ID
Direction
Distance
Elevation

MAP FINDINGS

Site

Database(s)

EDR ID Number
EPA ID Number

423 BLOOMFIELD AVENUE (Continued)

1010484076

Municipality: MONTCLAIR TWP
Municipality Name From Spatial Overlay: MONTCLAIR TWP
GNIS Civil Code For Municipality: 1729720
Municipal Code (NJ-1040): 0713
X Coord: 570600
Y Coord: 721235
Coord System: NJ STATE PLANE (NAD83) - USFEET
Coord Type: Approx. Addr. Match
Coord Orign: DEP-GIS
State Standard Numeric Code From Spatial Overlay: 0713
Unique Feature Number From Spatial Overlay: Not reported
Eleven Digit Hydrologic Unit Code From Spatial Overlay: 02030103150
Fourteen Digit Hydrologic Unit Code From Spatial Overlay: 02030103150020
Watershed Management Area Number From Spatial Overlay: 04
Watershed Management Area Name From Spatial Overlay: Lower Passaic and Saddle
Water Region Code From Spatial Overlay: 1
Water Region Name From Spatial Overlay: Northeast
Sub Watershed Name From Overlay: Second River
Watershed Name From Spatial Overlay: Passaic River Lower (Nwk Bay to Saddle)

227
North
1/2-1
0.644 mi.
3398 ft.

GREENWOOD PARTNERS LLC
51 GREENWOOD AVE
MONTCLAIR TWP, NJ 07042

SHWS **U000370216**
UST **N/A**
INST CONTROL
ISRA
NJEMS

Relative:
Higher

SHWS:
Site ID: 52375
Status: Closed
Home Owner: No
PI Number: 19148

Actual:
247 ft.

Detail As Of April 2012:
X Coord Site: Not reported
X Coord PI: Not reported
Y Coord Site: Not reported
Y Coord PI: Not reported

UST:
Facility ID: 019148
Owner Name: STEVEN PLOFKER
Organization: GREENWOOD PARTNERS LLC
Contact Type(UST Reg): Tank Owner
Contact Address (UST Reg): 25 DEPOT SQUARE
Contact Address 2 (UST Reg): WALNUT ST
Conact City,St,Zip (UST Reg): Montclair, NJ 07042

Tanks:
Tank Id: TANK-5
Tank Number: 0001
Tank Status: Removed
Tank Status Date: 06/29/1995
Install Date: 01/01/1944
Tank Contents: Unleaded Gasoline
Tank Size: 3000
Tank Compliance: No

Map ID
Direction
Distance
Elevation

MAP FINDINGS

Site

Database(s)

EDR ID Number
EPA ID Number

GREENWOOD PARTNERS LLC (Continued)

U000370216

Overfill:	Not reported
Compliance Monitoring?:	No
Overfill Protection:	Not reported
Spill Containment:	Not reported
Tank Wellhead Protection:	Not reported
Tankpipe Tank / Pipe:	Pipe
Tankpipe Construction Type:	Other
Tankpipe Tank / Pipe:	Tank
Tankpipe Construction Type:	Other
Tank Monitor Data:	
Monitor Tank / Pipe:	Pipe
Monitor Type:	None
Monitor Tank / Pipe:	Tank
Monitor Type:	None
Tank Id:	TANK-6
Tank Number:	0002
Tank Status:	Removed
Tank Status Date:	06/29/1995
Install Date:	01/01/1944
Tank Contents:	Heating Oil (No. 2)
Tank Size:	7500
Tank Compliance:	No
Overfill:	Not reported
Compliance Monitoring?:	No
Overfill Protection:	Not reported
Spill Containment:	Not reported
Tank Wellhead Protection:	Not reported
Tankpipe Tank / Pipe:	Pipe
Tankpipe Construction Type:	Other
Tankpipe Tank / Pipe:	Tank
Tankpipe Construction Type:	Other
Tank Monitor Data:	
Monitor Tank / Pipe:	Pipe
Monitor Type:	None
Monitor Tank / Pipe:	Tank
Monitor Type:	None
Tank Id:	TANK-7
Tank Number:	0004
Tank Status:	Removed
Tank Status Date:	07/25/2002
Install Date:	01/01/1986
Tank Contents:	Waste Oil
Tank Size:	300
Tank Compliance:	Yes
Overfill:	Not reported
Compliance Monitoring?:	Yes
Overfill Protection:	Not reported
Spill Containment:	Not reported
Tank Wellhead Protection:	Not reported
Tankpipe Tank / Pipe:	Pipe
Tankpipe Construction Type:	Bare steel
Tankpipe Tank / Pipe:	Tank

Map ID
Direction
Distance
Elevation

MAP FINDINGS

Site

Database(s)

EDR ID Number
EPA ID Number

GREENWOOD PARTNERS LLC (Continued)

U000370216

Tankpipe Construction Type: Bare steel
Tank Monitor Data:
Monitor Tank / Pipe: Pipe
Monitor Type: None
Monitor Tank / Pipe: Tank
Monitor Type: Manual Tank Gauging

Tank Id: TANK-8
Tank Number: 004A
Tank Status: Removed
Tank Status Date: 07/25/2002
Install Date: 01/01/1986
Tank Contents: Waste Oil
Tank Size: 30
Tank Compliance: No
Overfill: Not reported
Compliance Monitoring?: No
Overfill Protection: Not reported
Spill Containment: Not reported
Tank Wellhead Protection: Not reported
Tankpipe Tank / Pipe: Pipe
Tankpipe Construction Type: Bare steel
Tankpipe Tank / Pipe: Tank
Tankpipe Construction Type: Bare steel

Tank Monitor Data:
Monitor Tank / Pipe: Pipe
Monitor Type: None
Monitor Tank / Pipe: Tank
Monitor Type: None

NJ INSTITUTIONAL CONTROL:

Facility ID: 52375
Date Established (SI): 08/07/2000
Date Closed/Lifted (SI): 09/28/2001
PI Number: 019148
PI Name: GREENWOOD PARTNERS LLC
CEA Description (SI): Benzene
CEA Case Track #: 20603
CEA Duration: 2.00
Intermediate Durations: No

Facility ID: 52375
Date Established (SI): 08/07/2000
Date Closed/Lifted (SI): 09/28/2001
PI Number: 019148
PI Name: GREENWOOD PARTNERS LLC
CEA Description (SI): Benzene
CEA Case Track #: 20604
CEA Duration: 2.00
Intermediate Durations: No

Facility ID: 52375
Date Established (SI): 08/07/2000
Date Closed/Lifted (SI): 09/28/2001
PI Number: 019148

Map ID
Direction
Distance
Elevation

MAP FINDINGS

Site

Database(s)

EDR ID Number
EPA ID Number

GREENWOOD PARTNERS LLC (Continued)

U000370216

PI Name: GREENWOOD PARTNERS LLC
CEA Description (SI): Benzene
CEA Case Track #: 20605
CEA Duration: 2.00
Intermediate Durations: No

Facility ID: 52375
Date Established (SI): 08/07/2000
Date Closed/Lifted (SI): 09/28/2001
PI Number: 019148
PI Name: GREENWOOD PARTNERS LLC
CEA Description (SI): Benzene
CEA Case Track #: 20606
CEA Duration: 2.00
Intermediate Durations: No

Facility ID: 52375
Date Established (SI): 08/07/2000
Date Closed/Lifted (SI): 09/28/2001
PI Number: 019148
PI Name: GREENWOOD PARTNERS LLC
CEA Description (SI): Benzene
CEA Case Track #: 20607
CEA Duration: 2.00
Intermediate Durations: No

NJ ISRA:

PI Number: 019148
Action Number: ISR850002
Title: E85577 NJ Bell Telephone Co
Isra Trg: Finalized Date: Not reported
Start Date: 01/28/1988
Case Status: Exempt from ECRA/ISRA
Case No: E85577
Case Name: NJ Bell Telephone Company
Trigger Type: Cessation
Trigger Date: 06/16/1986

PI Number: 019148
Action Number: ISR850002
Title: E85577 NJ Bell Telephone Co
Isra Trg: Finalized Date: Not reported
Start Date: 01/28/1988
Case Status: Exempt from ECRA/ISRA
Case No: E85577
Case Name: NJ Bell Telephone Company
Trigger Type: Property Sale
Trigger Date: 06/16/1986

NJEMS:

Site Id: 52375
Municipality: MONTCLAIR TWP
Municipality Name From Spatial Overlay: MONTCLAIR TWP
GNIS Civil Code For Municipality: 1729720
Municipal Code (NJ-1040): 0713
X Coord: 571754

Map ID
 Direction
 Distance
 Elevation

MAP FINDINGS

Site

Database(s)

EDR ID Number
 EPA ID Number

GREENWOOD PARTNERS LLC (Continued)

U000370216

Y Coord: 721340
 Coord System: NJ STATE PLANE (NAD83) - USFEET
 Coord Type: GPS
 Coord Origin: DEP-GIS
 State Standard Numeric Code From Spatial Overlay: 0713
 Unique Feature Number For Municipality From Spatial Overlay: Not reported
 Eleven Digit Hydrologic Unit Code From Spatial Overlay: 02030103150
 Fourteen Digit Hydrologic Unit Code From Spatial Overlay: 02030103150020
 Watershed Management Area Number From Spatial Overlay: 04
 Watershed Management Area Name From Spatial Overlay: Lower Passaic and Saddle
 Water Region Code From Spatial Overlay: 1
 Water Region Name From Spatial Overlay: Northeast
 Sub Watershed Name From Overlay: Second River
 Watershed Name From Spatial Overlay: Passaic River Lower (Nwk Bay to Saddle)

**228
 NW
 1/2-1
 0.657 mi.
 3467 ft.**

**39 PORTER PLACE
 39 PORTER PL
 MONTCLAIR TWP, NJ 07042**

**SHWS 1010482522
 NJEMS N/A**

**Relative:
 Higher**

SHWS:
 Site ID: 83324
 Status: Closed
 Home Owner: No
 PI Number: G000034204

**Actual:
 299 ft.**

Detail As Of April 2012:
 X Coord Site: Not reported
 X Coord PI: Not reported
 Y Coord Site: Not reported
 Y Coord PI: Not reported

NJEMS:
 Site Id: 83324
 Municipality: MONTCLAIR TWP
 Municipality Name From Spatial Overlay: MONTCLAIR TWP
 GNIS Civil Code For Municipality: 1729720
 Municipal Code (NJ-1040): 0713
 X Coord: 568547
 Y Coord: 719905
 Coord System: NJ STATE PLANE (NAD83) - USFEET
 Coord Type: Approx. Addr. Match
 Coord Origin: DEP-GIS
 State Standard Numeric Code From Spatial Overlay: 0713
 Unique Feature Number For Municipality From Spatial Overlay: Not reported
 Eleven Digit Hydrologic Unit Code From Spatial Overlay: 02030103150
 Fourteen Digit Hydrologic Unit Code From Spatial Overlay: 02030103150020
 Watershed Management Area Number From Spatial Overlay: 04
 Watershed Management Area Name From Spatial Overlay: Lower Passaic and Saddle
 Water Region Code From Spatial Overlay: 1
 Water Region Name From Spatial Overlay: Northeast
 Sub Watershed Name From Overlay: Second River
 Watershed Name From Spatial Overlay: Passaic River Lower (Nwk Bay to Saddle)

MAP FINDINGS

Map ID
 Direction
 Distance
 Elevation

Site

Database(s) EDR ID Number
 EPA ID Number

229
SSE
1/2-1
0.657 mi.
3467 ft.

72 WINSOR PLACE
72 WINSOR PL
GLEN RIDGE BORO, NJ

SHWS **S113753682**
NJ Release **N/A**

Relative:
Lower

SHWS:
 Site ID: 495652
 Status: Closed
 Home Owner: Yes
 PI Number: 624664

Actual:
174 ft.

Detail As Of April 2012:
 X Coord Site: Not reported
 X Coord PI: Not reported
 Y Coord Site: Not reported
 Y Coord PI: Not reported

NJ Release:
 Facility ID: 476426
 Case Number: 13-06-04-1435-01
 Date Received: 06/04/2013
 Nature of Incident: Not reported
 Operator: Not reported
 Incident Type: Underground Storage Tank
 Incident Location: RESIDENTIAL
 Location: Not reported
 Other Location: Not reported
 Contact Name: Not reported
 Caller Name: Not reported
 Caller Title: Not reported
 Caller Address: Not reported
 Caller City,St,Zip: Not reported
 Caller Telephone: Not reported
 Facility Type: Residential
 Facility Phone: Not reported
 Incident Date: 06/04/2013
 Incident Time: Not reported
 Substance(s): Not reported
 Substance Type: Not reported
 Substance Identity: Not reported
 CAS Number: Not reported
 A310 Letter: Not reported
 TCPA Chemical: Not reported
 Hazrds Material: Not reported
 COMU: Not reported
 Ref. Code: Not reported
 Amnt Released: Not reported
 Contained: Not reported
 Release Type: Not reported
 Release VE: Not reported
 Injuries: No
 Public Exposure: No
 Facility Evacuation: No
 Police at Scene: No
 Firemen at Scene: No
 Contamination of: Not reported
 Receiving Water: Not reported
 Status at Spill: Not reported

Map ID
Direction
Distance
Elevation

MAP FINDINGS

Site

Database(s)

EDR ID Number
EPA ID Number

72 WINSOR PLACE (Continued)

S113753682

NJ Spill Date:	Not reported
NJ Spill Time:	Not reported
NJ Spill Name:	Not reported
NJ Spill Title:	Not reported
NJ Spill Phone:	Not reported
Other Date:	Not reported
Other Time:	Not reported
Other Name:	Not reported
Other Title:	Not reported
Other Telephone:	Not reported
Public Evacuation:	No
Assistance Requested:	Not reported
Wind Direction/Speed:	Not reported
Local Municipality Notified:	Not reported
Local Municipality Name:	Not reported
Local Municipality Title:	Not reported
Local Municipality Telephone:	Not reported
Local Municipality Date:	Not reported
Local Municipality Time:	Not reported
Incident Description:	Not reported
Incident Name:	Not reported
Incident Referred To:	Not reported
Incident Region:	Not reported
Incident Telephone:	Not reported
Incident Date:	Not reported
Incident time:	Not reported
Incident ITM:	Not reported
Comments:	Not reported
Date A310 Letter Printed:	Not reported
Date Local Authority Was Notified:	Not reported
Date Updated:	Not reported
Date Report Faxed to Local Authority:	Not reported
Local Authority Notification Date:	Not reported
Rep Receive Date:	06/04/2013
Reporter Type:	Other
Reporter Name:	REDACTED
Reporter Title:	REDACTED
Reporter Org:	REDACTED
Reporter Address:	Not reported
Reporter City,St,Zip:	Not reported
Reporter County:	Not reported
Incident Status:	Terminated
Incident Category:	Other
Incident Source:	MICHELE HENNESSEY
Incident Address:	72 WINSOR PLACE
Incident Address 2:	Not reported
Incident City,St,Zip:	Glen Ridge Boro, NJ 07028
Incident County:	Essex
DEP Requested:	No
Confidential:	Not reported
Notify Type:	Not reported
Road Closed:	No
Direction:	Not reported
Responsible Party:	Not reported
Responsible Party Name:	Not reported
Responsible Party Contact:	Not reported
Responsible Party Title:	Not reported

Map ID
Direction
Distance
Elevation

MAP FINDINGS

Site

Database(s)

EDR ID Number
EPA ID Number

72 WINSOR PLACE (Continued)

S113753682

Responsible Party Phone: Not reported
Responsible Party Street: Not reported
Responsible Party County: Not reported
Responsible Party City,St,Zip: Not reported
Memo. Of Understanding: Not reported
Drill/trng Exercise: Not reported
Hazardous: Not reported

230
WSW
1/2-1
0.659 mi.
3479 ft.

67 CEDAR AVENUE
67 CEDAR AVE
MONTCLAIR TWP, NJ

SHWS **S112179329**
N/A

Relative:
Higher

SHWS:
Site ID: 462975
Status: Closed
Home Owner: Yes
PI Number: 584026

Actual:
274 ft.

Detail As Of April 2012:
X Coord Site: Not reported
X Coord PI: Not reported
Y Coord Site: Not reported
Y Coord PI: Not reported

231
NNW
1/2-1
0.663 mi.
3499 ft.

22 PLYMOUTH STREET
22 PLYMOUTH ST
MONTCLAIR TWP, NJ 07042

SHWS **1010476408**
NJEMS **N/A**

Relative:
Higher

SHWS:
Site ID: 65433
Status: Closed
Home Owner: No
PI Number: G000029483

Actual:
310 ft.

Detail As Of April 2012:
X Coord Site: Not reported
X Coord PI: Not reported
Y Coord Site: Not reported
Y Coord PI: Not reported

NJEMS:
Site Id: 65433
Municipality: MONTCLAIR TWP
Municipality Name From Spatial Overlay: MONTCLAIR TWP
GNIS Civil Code For Municipality: 1729720
Municipal Code (NJ-1040): 0713
X Coord: 569640
Y Coord: 720902
Coord System: NJ STATE PLANE (NAD83) - USFEET
Coord Type: Approx. Addr. Match
Coord Orign: DEP-GIS
State Standard Numeric Code From Spatial Overlay: 0713
Unique Feature Number For Municipality From Spatial Overlay: Not reported

Map ID
Direction
Distance
Elevation

MAP FINDINGS

Site

Database(s)

EDR ID Number
EPA ID Number

22 PLYMOUTH STREET (Continued)

1010476408

Eleven Digit Hydrologic Unit Code From Spatial Overlay: 02030103150
Fourteen Digit Hydrologic Unit Code From Spatial Overlay: 02030103150020
Watershed Management Area Number From Spatial Overlay: 04
Watershed Management Area Name From Spatial Overlay: Lower Passaic and Saddle
Water Region Code From Spatial Overlay: 1
Water Region Name From Spatial Overlay: Northeast
Sub Watershed Name From Overlay: Second River
Watershed Name From Spatial Overlay: Passaic River Lower (Nwk Bay to Saddle)

AT232
North
1/2-1
0.666 mi.
3516 ft.

TRINITY CHURCH RECTORY
23 N WILLOW ST
MONTCLAIR TWP, NJ
Site 1 of 2 in cluster AT

SHWS S109532319
N/A

Relative:
Higher

SHWS:
Site ID: 378301
Status: Closed
Home Owner: No
PI Number: 469011

Actual:
255 ft.

Detail As Of April 2012:
X Coord Site: Not reported
X Coord PI: Not reported
Y Coord Site: Not reported
Y Coord PI: Not reported

233
NNW
1/2-1
0.667 mi.
3523 ft.

427 BLOOMFIELD AVENUE I F O
427 BLOOMFIELD AVE
MONTCLAIR TWP, NJ

SHWS S109311670
N/A

Relative:
Higher

SHWS:
Site ID: 82630
Status: Closed
Home Owner: No
PI Number: G000027164

Actual:
282 ft.

Detail As Of April 2012:
X Coord Site: Not reported
X Coord PI: Not reported
Y Coord Site: Not reported
Y Coord PI: Not reported

AT234
North
1/2-1
0.667 mi.
3524 ft.

24 NORTH WILLOW STREET
24 N WILLOW ST
MONTCLAIR TWP, NJ
Site 2 of 2 in cluster AT

SHWS S111005724
N/A

Relative:
Higher

SHWS:
Site ID: 439949
Status: Closed
Home Owner: Yes
PI Number: 553127

Actual:
255 ft.

Map ID
Direction
Distance
Elevation

MAP FINDINGS

Site

Database(s)

EDR ID Number
EPA ID Number

24 NORTH WILLOW STREET (Continued)

S111005724

Detail As Of April 2012:

X Coord Site: Not reported
X Coord PI: Not reported
Y Coord Site: Not reported
Y Coord PI: Not reported

235
WSW
1/2-1
0.668 mi.
3529 ft.

8 NISHAUNE ROAD
8 NISHUANE RD
MONTCLAIR TWP, NJ

SHWS S111005557
N/A

Relative:
Higher

SHWS:
Site ID: 434375
Status: Closed
Home Owner: Yes
PI Number: 545623

Actual:
270 ft.

Detail As Of April 2012:

X Coord Site: Not reported
X Coord PI: Not reported
Y Coord Site: Not reported
Y Coord PI: Not reported

236
SW
1/2-1
0.671 mi.
3543 ft.

OVER THE RAINBOW NURSERY, INC.
32 PLEASANT AVE
MONTCLAIR, NJ 07042

SHWS 1007038084
SPILLS N/A
NJEMS

Relative:
Higher

SHWS:
Site ID: 84745
Status: Closed
Home Owner: No
PI Number: G000041106

Actual:
246 ft.

Detail As Of April 2012:

X Coord Site: Not reported
X Coord PI: Not reported
Y Coord Site: Not reported
Y Coord PI: Not reported

NJ SPILL:

Facility ID: 52211
Case Number: 99-10-19-1652-32
Notify Type: Other
Date Received: 10/19/1999
Location: Other
Other Location: Not reported
Incident Date: 10/19/1999
Incident Time: 1600
A310 Letter: True
Ref. Code: 101
COMU: 0713
CAS Number: Not reported
Hazardous: No

Map ID
Direction
Distance
Elevation

MAP FINDINGS

Site

Database(s)

EDR ID Number
EPA ID Number

OVER THE RAINBOW NURSERY, INC. (Continued)

1007038084

Incident Location: Not reported
Facility Type: Sensitive
Facility Phone: Not reported
Substance(s): Not reported
Substance Type: Not reported
Substance Identity: Not reported
TCPA Chemical: Not reported
Hazrds Material: Not reported
Amnt Released: Not reported
Release VE: Not reported
Contained: Not reported
Release Type: Not reported
Incident Desc: Not reported
Status at Spill: 1/2000 GAL UST REMOVED. SOIL CONTAMINATION FOUND. REMEDIATION IS IN PROGRESS.
NJ Spill Date: Not reported
NJ Spill Time: Not reported
NJ Spill Name: Not reported
NJ Spill Title: Not reported
NJ Spill Phone: Not reported
Other Date: Not reported
Other Time: Not reported
Other Name: Not reported
Other Title: Not reported
Other Phone: Not reported
Injuries: No
Public Exposure: No
Road Closed: No
Facility Evacuation: No
Receiving Water: Not reported
Public Evacuation: No
Police at Scene: No
Firemen at Scene: No
Contamination of: Land
Nature of Incident: Not reported
Wind Direction/Speed: 0
Assistance Requested: No
Memo. Of Understanding: No
Drill/trng Exercise: No
Operator: KIM
Contact Name: Not reported
Caller Name: REDACTED
Caller Title: Not reported
Caller Address: Not reported
Caller City,St,Zip: Not reported
Caller Phone: Not reported
Responsible Party: Known
Responsible Party Name: GERI CARE CENTER
Responsible Party Contact: DAVID AUSTIN
Responsible Party Title: Not reported
Responsible Party Telephone: 973-746-2298
Responsible Party Street: 16 MADISON AVE
Responsible Party Municipality: MONTCLAIR
Responsible Party State: NJ
Responsible Party Zip: 07042
Responsible City,St,Zip: MONTCLAIR, NJ
Responsible Party County: ESSEX

Map ID
Direction
Distance
Elevation

MAP FINDINGS

Site

Database(s)

EDR ID Number
EPA ID Number

OVER THE RAINBOW NURSERY, INC. (Continued)

1007038084

Local Municipality: No
Local Municipality Name: Not reported
Local Municipality Title: Not reported
Local Municipality Phone: Not reported
Local Municipality Date: Not reported
Local Municipality Time: Not reported
Incident Name: Not reported
Incident Referred To: Not reported
Incident Region: Not reported
Incident Phone: Not reported
Incident Date: Not reported
Comments: Not reported
Date A310 Letter Printed: Not reported
Date Local Authority Was Notified: Not reported
Date Update: Not reported
Date Report Faxed to Local Authority: Not reported
Local Authority Notification Date: Not reported
Reporter Name: Not reported
Reporter Type: Not reported
Rep Received Date: Not reported
Reporter Title: Not reported
Reporter Orgzn: Not reported
Reporter Address: Not reported
Reporter City,St,Zip: Not reported
Reporter County: Not reported
Incident Type: Not reported
Incident Status: Not reported
Incident Category: Not reported
Incident Source: Not reported
Incident Address: Not reported
Incident Address 2: Not reported
Incident City,St,Zip: Not reported
Incident County: Not reported
DEP Requested: Not reported
Confidential: Not reported

NJEMS:

Site Id: 84745
Municipality: MONTCLAIR TWP
Municipality Name From Spatial Overlay: MONTCLAIR TWP
GNIS Civil Code For Municipality: 1729720
Municipal Code (NJ-1040): 0713
X Coord: 569409
Y Coord: 715088
Coord System: NJ STATE PLANE (NAD83) - USFEET
Coord Type: Approx. Addr. Match
Coord Origin: DEP-GIS
State Standard Numeric Code From Spatial Overlay: 0713
Unique Feature Number For Municipality From Spatial Overlay: Not reported
Eleven Digit Hydrologic Unit Code From Spatial Overlay: 02030103150
Fourteen Digit Hydrologic Unit Code From Spatial Overlay: 02030103150020
Watershed Management Area Number From Spatial Overlay: 04
Watershed Management Area Name From Spatial Overlay: Lower Passaic and Saddle
Water Region Code From Spatial Overlay: 1
Water Region Name From Spatial Overlay: Northeast
Sub Watershed Name From Overlay: Second River
Watershed Name From Spatial Overlay: Passaic River Lower (Nwk Bay to Saddle)

Map ID
Direction
Distance
Elevation

MAP FINDINGS

Site

Database(s)

EDR ID Number
EPA ID Number

237
North
1/2-1
0.673 mi.
3552 ft.

61 GREENWOOD AVENUE
61 GREENWOOD AVE
MONTCLAIR, NJ 07042

SHWS S106850611
VCP N/A
NJEMS

Relative:
Higher

SHWS:
Site ID: 188411
Status: Closed
Home Owner: Yes
PI Number: 247589

Actual:
248 ft.

Detail As Of April 2012:
X Coord Site: Not reported
X Coord PI: Not reported
Y Coord Site: Not reported
Y Coord PI: Not reported

VCP:

Incident Number: 05-01-19-1411-32
MOA Execution Date: 02/17/2005
Type Of Vcp File: HISTORICAL
Pi Number: Not reported
Case Type(Case Type): Not reported
Case Contact: Department Not reported
Case Contact Name: Not reported
Case Contact: Organization Not reported
Case Contact: Address: Line1 Not reported
Case Contact: Address: Line2 Not reported
Case Contact: Address: Line3 Not reported
Case Contact City,St,Zip: Not reported

Incident Number: 05-01-19-1411-32
MOA Execution Date: 02/15/2007
Type Of Vcp File: CURRENT
Pi Number: 247589
Case Type(Case Type): MOA
Case Contact: Department Not reported
Case Contact Name: CATHY HURWITZ
Case Contact: Organization Not reported
Case Contact: Address: Line1 24 FAIRFIELD ST
Case Contact: Address: Line2 Not reported
Case Contact: Address: Line3 Not reported
Case Contact City,St,Zip: Montclair, NJ 07042

NJEMS:

Site Id: 188411
Municipality: MONTCLAIR TWP
Municipality Name From Spatial Overlay: MONTCLAIR TWP
GNIS Civil Code For Municipality: 1729720
Municipal Code (NJ-1040): 0713
X Coord: 571784
Y Coord: 721411
Coord System: NJ STATE PLANE (NAD83) - USFEET
Coord Type: Approx. Addr. Match
Coord Orign: DEP-GIS
State Standard Numeric Code From Spatial Overlay: 0713
Unique Feature Number For Municipality From Spatial Overlay: Not reported
Eleven Digit Hydrologic Unit Code From Spatial Overlay: 02030103150

Map ID
Direction
Distance
Elevation

MAP FINDINGS

Site

Database(s)

EDR ID Number
EPA ID Number

61 GREENWOOD AVENUE (Continued)

S106850611

Fourteen Digit Hydrologic Unit Code From Spatial Overlay: 02030103150020
Watershed Management Area Number From Spatial Overlay: 04
Watershed Management Area Name From Spatial Overlay): Lower Passaic and Saddle
Water Region Code From Spatial Overlay: 1
Water Region Name From Spatial Overlay: Northeast
Sub Watershed Name From Overlay: Second River
Watershed Name From Spatial Overlay: Passaic River Lower (Nwk Bay to Saddle)

238
NNW
1/2-1
0.673 mi.
3553 ft.

STARSEED YOGA STUDIO
215 GLENRIDGE AVENUE
MONTCLAIR TOWNSHIP, NJ 07042

SHWS S107439744
NJ Release N/A
BROWNFIELDS

Relative:
Higher

SHWS:
Site ID: 121697
Status: Closed
Home Owner: Yes
PI Number: 160120

Actual:
270 ft.

Detail As Of April 2012:
X Coord Site: Not reported
X Coord PI: Not reported
Y Coord Site: Not reported
Y Coord PI: Not reported

NJ Release:
Facility ID: 24217
Case Number: 02-06-17-0809-55
Date Received: 06/17/2002
Nature of Incident: Not reported
Operator: Not reported
Incident Type: Underground Storage Tank
Incident Location: AT RESIDENCE
Location: Not reported
Other Location: Not reported
Contact Name: Not reported
Caller Name: Not reported
Caller Title: Not reported
Caller Address: Not reported
Caller City,St,Zip: Not reported
Caller Telephone: Not reported
Facility Type: Residential
Facility Phone: Not reported
Incident Date: 06/17/2002
Incident Time: Not reported
Substance(s): Not reported
Substance Type: Not reported
Substance Identity: Not reported
CAS Number: Not reported
A310 Letter: Not reported
TCPA Chemical: Not reported
Hazrds Material: Not reported
COMU: Not reported
Ref. Code: Not reported
Amnt Released: Not reported
Contained: Not reported
Release Type: Not reported

Map ID
Direction
Distance
Elevation

MAP FINDINGS

Site

Database(s)

EDR ID Number
EPA ID Number

STARSEED YOGA STUDIO (Continued)

S107439744

Release VE:	Not reported
Injuries:	No
Public Exposure:	No
Facility Evacuation:	No
Police at Scene:	No
Firemen at Scene:	No
Contamination of:	Not reported
Receiving Water:	Not reported
Status at Spill:	Not reported
NJ Spill Date:	Not reported
NJ Spill Time:	Not reported
NJ Spill Name:	Not reported
NJ Spill Title:	Not reported
NJ Spill Phone:	Not reported
Other Date:	Not reported
Other Time:	Not reported
Other Name:	Not reported
Other Title:	Not reported
Other Telephone:	Not reported
Public Evacuation:	No
Assistance Requested:	Not reported
Wind Direction/Speed:	Not reported
Local Municipality Notified:	Not reported
Local Municipality Name:	Not reported
Local Municipality Title:	Not reported
Local Municipality Telephone:	Not reported
Local Municipality Date:	Not reported
Local Municipality Time:	Not reported
Incident Description:	Not reported
Incident Name:	Not reported
Incident Referred To:	Not reported
Incident Region:	Not reported
Incident Telephone:	Not reported
Incident Date:	Not reported
Incident time:	Not reported
Incident ITM:	Not reported
Comments:	Not reported
Date A310 Letter Printed:	Not reported
Date Local Authority Was Notified:	Not reported
Date Updated:	Not reported
Date Report Faxed to Local Authority:	Not reported
Local Authority Notification Date:	Not reported
Rep Receive Date:	06/17/2002
Reporter Type:	Other
Reporter Name:	REDACTED
Reporter Title:	REDACTED
Reporter Org:	REDACTED
Reporter Address:	Not reported
Reporter City,St,Zip:	Not reported
Reporter County:	Not reported
Incident Status:	Terminated
Incident Category:	Other
Incident Source:	J. ARTHUR JOHNSON
Incident Address:	215 GLENRIDGE AVE
Incident Address 2:	Not reported
Incident City,St,Zip:	Montclair Twp, NJ 07042
Incident County:	Essex

Map ID
Direction
Distance
Elevation

MAP FINDINGS

Site

Database(s)

EDR ID Number
EPA ID Number

STARSEED YOGA STUDIO (Continued)

S107439744

DEP Requested: No
Confidential: Not reported
Notify Type: Not reported
Road Closed: No
Direction: Not reported
Responsible Party: Not reported
Responsible Party Name: Not reported
Responsible Party Contact: Not reported
Responsible Party Title: Not reported
Responsible Party Phone: Not reported
Responsible Party Street: Not reported
Responsible Party County: Not reported
Responsible Party City,St,Zip: Not reported
Memo. Of Understanding: Not reported
Drill/trng Exercise: Not reported
Hazardous: Not reported

BROWNFIELDS:

Price: Not reported
Assessed Value: \$250,000 to \$1,000,000
Property Size: 1 ? 2
Annual Taxes: 13166.91
Representative Address: Not reported
Representative City/State/Zip: Not reported
Submitter Name: Not reported
Submitter Address1: Not reported
Submitter Address2: Not reported
Submitter City: Not reported
Submitte rState: Not reported
Submitter Zip: Not reported
Submitter Email: Not reported
Submitter Phone: Not reported
Transaction Type: Not reported
Transfer Type: Not reported
Site Number: 3069
X Coordinate: 571386.32
Y Coordinate: 721141.06
Coord: 571386.32:721141.06
AutolD: 2029
Ownership Type: Private
Ownership: Individual
PStatus: Nominated
PI Number: Not reported
CSL ID Number: Not reported
Owner Name: Arthur Johnson
Owner Address + Owner Street: 215 Glenridge Avenue
Owner City: Montclair
Owner State: NJ
Owner Zip Code: 07042
Owner County: Not reported
Owner Phone: 9735094954
Owner Fax: 9999999999
Owner Email: kkadus@yahoo.com
Owner Organization: Not reported
Authorized Representative: Karen Kadus
Auth Rep Relation to Owner: n/a
Municipal Contact Name: Karen Kadus

Map ID
Direction
Distance
Elevation

MAP FINDINGS

Site

Database(s)

EDR ID Number
EPA ID Number

STARSEED YOGA STUDIO (Continued)

S107439744

Municipal Contact Street:	205 Claremont Avenue, Second Floor
Municipal Contact City:	Montclair
Municipal Contact State:	NJ
Municipal Contact Zip Code:	07042
Municipal Contact Phone:	9735094954
Municipal Contact Fax:	9999999999
Municipal Contact Email:	kkadus@yahoo.com
Department:	Township of Montclair
Municipal Contact Title:	Office Of Planning
Contact Relation to Owner:	n/a
Current Zoning:	Commercial
Proposed Zoning:	Not reported
Copy of Title Insurance:	Not reported
Municode:	0713
Block:	3201
Lot:	39
Development Plan Completed:	Unknown
Market Study Completed:	Unknown
Current Activity:	Under used (not fully used)
Current Operations:	Yoga Studio and offices.
Prior Operations:	This space has housed several businesses and offices over the years. A very good location in
Deed Restrictions:	No
Easements:	Unknown
Buildings:	1
Condition of Buildings:	Good
Square Footage:	4020
Total Buildable Space:	xx
Lease Price:	Not reported
Tax Certificate:	No
Tax Lien:	Unknown
Other Liens/Judgements:	Unknown
Traffic Study:	Unknown
Road Access:	2-Lane
Waterfront Access:	Unknown
Airport Access:	Unknown
Public Transportation Access:	Yes
Major Highway Name:	Not reported
Major Highway Interchange:	Not reported
Major Highway Miles Away:	Not reported
Local Highway Name:	Not reported
Local Highway Interchange:	Not reported
Local Highway Miles Away:	Not reported
Rail Type:	Commuter
Rail Name:	Boonton
Rail Station:	Walnut
Rail Miles Away:	Not reported
Public Water:	Yes
Electric:	Yes
Gas:	Yes
Public Sewer:	Yes
Telephone:	Yes
Cable:	Yes
Fiber Optics:	Unknown
Wetlands:	Unknown
Sensitive Ecosystems/Habitats:	Unknown
Endangered Species:	Unknown
Historic/Archeological Site:	Unknown

Map ID
Direction
Distance
Elevation

MAP FINDINGS

Site

Database(s)

EDR ID Number
EPA ID Number

STARSEED YOGA STUDIO (Continued)

S107439744

100 Year Flood Plain: Unknown
500 Year Flood Plain: Unknown
Environmental Report Copies: Unknown
List Containing Site: Not reported
Preliminary Assessment: Unknown
Site Investigation: Unknown
Remedial Investigation: Unknown
Remedial Action Workplan: Unknown
Voluntary Cleanup Program: Unknown
Environmental Litigation: Unknown
Remediation In Progress: Unknown
Remediation Estimated Complete Date: Not reported
Regulatory sign-off: Unknown
Regulatory Sign-Off Description: Not reported
Other Incentives: No
Low Interest Rates: No
HDSRF Grants: No
TIF: No
HDSRF Loans: No
USA Loans: No
USA Grants: No
Designated Redevelopment Area: No
Environmental Opportunity Zone: No
Tax Rebate or Abatement: No
Empowerment Zone (Federal): No
Urban Coordinating Council Neighborhood: No
Enterprise Community (Federal): No
Urban Enterprise Zone: No
Additional Comments: Not reported
County_int_FK: 7
Municipality_int_FK: 214
Planning Area Designation: Planning Area 1
Authorized Representative Email: Not reported
Authorized Representative Phone: 9999999999
General Comments: Currently a yoga studio and offices.

239
East
1/2-1
0.683 mi.
3607 ft.

**77 HIGH ST
GLEN RIDGE BORO, NJ 07028**

**SHWS S113753535
NJ Release N/A**

**Relative:
Lower**

SHWS:
Site ID: 488593
Status: Closed
Home Owner: Yes
PI Number: 616175

**Actual:
189 ft.**

Detail As Of April 2012:
X Coord Site: Not reported
X Coord PI: Not reported
Y Coord Site: Not reported
Y Coord PI: Not reported

NJ Release:
Facility ID: 475568
Case Number: 13-05-30-1213-18
Date Received: 05/30/2013

Map ID
Direction
Distance
Elevation

MAP FINDINGS

Site

Database(s)

EDR ID Number
EPA ID Number

(Continued)

S113753535

Nature of Incident:	Not reported
Operator:	Not reported
Incident Type:	Underground Storage Tank
Incident Location:	RESIDENCE
Location:	Not reported
Other Location:	Not reported
Contact Name:	DAVID KELLY
Caller Name:	Not reported
Caller Title:	Not reported
Caller Address:	Not reported
Caller City,St,Zip:	Not reported
Caller Telephone:	Not reported
Facility Type:	Residential
Facility Phone:	Not reported
Incident Date:	05/30/2013
Incident Time:	Not reported
Substance(s):	Not reported
Substance Type:	Not reported
Substance Identity:	Not reported
CAS Number:	Not reported
A310 Letter:	Not reported
TCPA Chemical:	Not reported
Hazrds Material:	Not reported
COMU:	Not reported
Ref. Code:	Not reported
Amnt Released:	Not reported
Contained:	Not reported
Release Type:	Not reported
Release VE:	Not reported
Injuries:	No
Public Exposure:	No
Facility Evacuation:	No
Police at Scene:	No
Firemen at Scene:	No
Contamination of:	Not reported
Receiving Water:	Not reported
Status at Spill:	Not reported
NJ Spill Date:	Not reported
NJ Spill Time:	Not reported
NJ Spill Name:	Not reported
NJ Spill Title:	Not reported
NJ Spill Phone:	Not reported
Other Date:	Not reported
Other Time:	Not reported
Other Name:	Not reported
Other Title:	Not reported
Other Telephone:	Not reported
Public Evacuation:	No
Assistance Requested:	Not reported
Wind Direction/Speed:	Not reported
Local Municipality Notified:	Not reported
Local Municipality Name:	Not reported
Local Municipality Title:	Not reported
Local Municipality Telephone:	Not reported
Local Municipality Date:	Not reported
Local Municipality Time:	Not reported
Incident Description:	Not reported

Map ID
Direction
Distance
Elevation

MAP FINDINGS

Site

Database(s)

EDR ID Number
EPA ID Number

(Continued)

S113753535

Incident Name: Not reported
 Incident Referred To: Not reported
 Incident Region: Not reported
 Incident Telephone: Not reported
 Incident Date: Not reported
 Incident time: Not reported
 Incident ITM: Not reported
 Comments: Not reported
 Date A310 Letter Printed: Not reported
 Date Local Authority Was Notified: Not reported
 Date Updated: Not reported
 Date Report Faxed to Local Authority: Not reported
 Local Authority Notification Date: Not reported
 Rep Receive Date: 05/30/2013
 Reporter Type: Other
 Reporter Name: REDACTED
 Reporter Title: REDACTED
 Reporter Org: REDACTED
 Reporter Address: Not reported
 Reporter City,St,Zip: Not reported
 Reporter County: Not reported
 Incident Status: Terminated
 Incident Category: Other
 Incident Source: DAVID KELLY
 Incident Address: 77 HIGH ST
 Incident Address 2: Not reported
 Incident City,St,Zip: Glen Ridge Boro, NJ 07028
 Incident County: Essex
 DEP Requested: No
 Confidential: Not reported
 Notify Type: Not reported
 Road Closed: No
 Direction: Not reported
 Responsible Party: Not reported
 Responsible Party Name: Not reported
 Responsible Party Contact: Not reported
 Responsible Party Title: Not reported
 Responsible Party Phone: Not reported
 Responsible Party Street: Not reported
 Responsible Party County: Not reported
 Responsible Party City,St,Zip: Not reported
 Memo. Of Understanding: Not reported
 Drill/trng Exercise: Not reported
 Hazardous: Not reported

240
WSW
1/2-1
0.690 mi.
3643 ft.

MONTCLAIR TWP FIRE DEPT FIREHOUSE #3
151 HARRISON AVE
MONTCLAIR TWP, NJ 07042

SHWS U003564935
HIST HWS N/A
UST
SPILLS
BROWNFIELDS
NJEMS

Relative:
Higher

SHWS:
 Site ID: 47094
 Status: Closed
 Home Owner: No
 PI Number: 16485

Actual:
286 ft.

Map ID
Direction
Distance
Elevation

MAP FINDINGS

Site

Database(s)

EDR ID Number
EPA ID Number

MONTCLAIR TWP FIRE DEPT FIREHOUSE #3 (Continued)

U003564935

Detail As Of April 2012:

X Coord Site: Not reported
X Coord PI: Not reported
Y Coord Site: Not reported
Y Coord PI: Not reported

Site ID: 47094
Status: Closed
Home Owner: No
PI Number: 31537

Detail As Of April 2012:

X Coord Site: Not reported
X Coord PI: Not reported
Y Coord Site: Not reported
Y Coord PI: Not reported

HIST SHWS:

Case Status: Active
Status Date: 12/17/2002
Case ID: 031537
Contact: Bureau of Field Operations - Northern
Sub Section Label: A: Sites with On-Site Sources of Contamination
Site Municipality: 0713
Remedial Level Code: C1
Classification exception area dt: None
Classification exception area dt: Not reported
Deed Notice Status: None
Deed Notice Date: Not reported
Engineering Control Status: None
Engineering Control Date: Not reported
National Priorities List Status: Not reported
National Priorities List Date: Not reported
X Coordinate: 568073
Y Coordinate: 716429
Coordinate System: NJ State Plane (NAD83) - USFEET

UST:

Facility ID: 012095
Owner Name: Not Identified Not Identified
Organization: Not Identified
Contact Type(UST Reg): Facility Operator
Contact Address (UST Reg): Not reported
Contact Address 2 (UST Reg): Not reported
Conact City,St,Zip (UST Reg): Not reported
Owner Name: CHIEF JOHN W GARDNER
Organization: MONTCLAIR TWP
Contact Type(UST Reg): Tank Owner
Contact Address (UST Reg): 205 CLAREMONT AVE
Contact Address 2 (UST Reg): Not reported
Conact City,St,Zip (UST Reg): Montclair, NJ 07042

Tanks:

Tank Id: TANK-1
Tank Number: A000

Map ID
Direction
Distance
Elevation

MAP FINDINGS

Site

Database(s)

EDR ID Number
EPA ID Number

MONTCLAIR TWP FIRE DEPT FIREHOUSE #3 (Continued)

U003564935

Tank Status: Removed
Tank Status Date: 02/13/1997
Install Date: 01/01/1957
Tank Contents: Leaded Gasoline
Tank Size: 190
Tank Compliance: No
Overfill: No
Compliance Monitoring?: No
Overfill Protection: No
Spill Containment: No
Tank Wellhead Protection: Not reported
Tankpipe Tank / Pipe: Pipe
Tankpipe Construction Type: Other
Tankpipe Tank / Pipe: Tank
Tankpipe Construction Type: Other

Tank Monitor Data:
Monitor Tank / Pipe: Pipe
Monitor Type: None
Monitor Tank / Pipe: Tank
Monitor Type: None

Tank Id: TANK-2
Tank Number: E000
Tank Status: Removed
Tank Status Date: 02/13/1997
Install Date: 01/01/1949
Tank Contents: Heating Oil (No. 2)
Tank Size: 1000
Tank Compliance: No
Overfill: No
Compliance Monitoring?: No
Overfill Protection: No
Spill Containment: No
Tank Wellhead Protection: Not reported
Tankpipe Tank / Pipe: Pipe
Tankpipe Construction Type: Other
Tankpipe Tank / Pipe: Tank
Tankpipe Construction Type: Other

Tank Monitor Data:
Monitor Tank / Pipe: Pipe
Monitor Type: None
Monitor Tank / Pipe: Tank
Monitor Type: None

Tank Id: TANK-23609
Tank Number: 0002
Tank Status: Removed
Tank Status Date: 02/13/1997
Install Date: 01/01/1957
Tank Contents: Leaded Gasoline
Tank Size: 190
Tank Compliance: No
Overfill: No
Compliance Monitoring?: No

Map ID
Direction
Distance
Elevation

MAP FINDINGS

Site

Database(s)

EDR ID Number
EPA ID Number

MONTCLAIR TWP FIRE DEPT FIREHOUSE #3 (Continued)

U003564935

Overfill Protection: No
Spill Containment: No
Tank Wellhead Protection: Not reported
Tankpipe Tank / Pipe: Pipe
Tankpipe Construction Type: CONVERSION (NON-NULLABLE)
Tankpipe Tank / Pipe: Tank
Tankpipe Construction Type: Other

Tank Monitor Data:
Monitor Tank / Pipe: Pipe
Monitor Type: None
Monitor Tank / Pipe: Tank
Monitor Type: None

Tank Id: TANK-23610
Tank Number: 0001
Tank Status: Other
Tank Status Date: 01/01/1940
Install Date: 01/01/1940
Tank Contents: Leaded Gasoline
Tank Size: 550
Tank Compliance: No
Overfill: No
Compliance Monitoring?: No
Overfill Protection: No
Spill Containment: No
Tank Wellhead Protection: Not reported
Tankpipe Tank / Pipe: Pipe
Tankpipe Construction Type: Bare steel
Tankpipe Tank / Pipe: Tank
Tankpipe Construction Type: Bare steel

Tank Monitor Data:
Monitor Tank / Pipe: Pipe
Monitor Type: None
Monitor Tank / Pipe: Tank
Monitor Type: None

NJ SPILL:
Facility ID: 83616
Case Number: 01-08-22-0926-29
Notify Type: Other
Date Received: 08/22/2001
Location: Facility
Other Location: Not reported
Incident Date: 02/13/1997
Incident Time: Not reported
A310 Letter: True
Ref. Code: 101
COMU: 0713
CAS Number: Not reported
Hazardous: No
Incident Location: Not reported
Facility Type: Commercial
Facility Phone: Not reported
Substance(s): Not reported
Substance Type: Not reported

Map ID
Direction
Distance
Elevation

MAP FINDINGS

Site

Database(s)

EDR ID Number
EPA ID Number

MONTCLAIR TWP FIRE DEPT FIREHOUSE #3 (Continued)

U003564935

Substance Identity: Not reported
TCPA Chemical: Not reported
Hazrds Material: Not reported
Amnt Released: Not reported
Release VE: Not reported
Contained: Not reported
Release Type: Not reported
Incident Desc: Not reported
Status at Spill: REMOVAL OF 1-550 UST
NJ Spill Date: Not reported
NJ Spill Time: Not reported
NJ Spill Name: Not reported
NJ Spill Title: Not reported
NJ Spill Phone: Not reported
Other Date: Not reported
Other Time: Not reported
Other Name: Not reported
Other Title: Not reported
Other Phone: Not reported
Injuries: No
Public Exposure: No
Road Closed: No
Facility Evacuation: No
Receiving Water: Not reported
Public Evacuation: No
Police at Scene: No
Firemen at Scene: No
Contamination of: Land
Nature of Incident: Not reported
Wind Direction/Speed: 0
Assistance Requested: No
Memo. Of Understanding: No
Drill/trng Exercise: No
Operator: JIMH
Contact Name: Not reported
Caller Name: REDACTED
Caller Title: Not reported
Caller Address: Not reported
Caller City,St,Zip: Not reported
Caller Phone: Not reported
Responsible Party: Known
Responsible Party Name: MONTCLAIR FD
Responsible Party Contact: Not reported
Responsible Party Title: Not reported
Responsible Party Telephone: Not reported
Responsible Party Street: 151 HARRISON AVE
Responsible Party Municipality: MONTCLAIR
Responsible Party State: NJ
Responsible Party Zip: Not reported
Responsible City,St,Zip: MONTCLAIR, NJ
Responsible Party County: ESSEX
Local Municipality: No
Local Municipality Name: Not reported
Local Municipality Title: Not reported
Local Municipality Phone: Not reported
Local Municipality Date: Not reported
Local Municipality Time: Not reported

Map ID
Direction
Distance
Elevation

MAP FINDINGS

Site

Database(s)

EDR ID Number
EPA ID Number

MONTCLAIR TWP FIRE DEPT FIREHOUSE #3 (Continued)

U003564935

Incident Name: Not reported
Incident Referred To: Not reported
Incident Region: Not reported
Incident Phone: Not reported
Incident Date: Not reported
Comments: Not reported
Date A310 Letter Printed: Not reported
Date Local Authority Was Notified: Not reported
Date Update: Not reported
Date Report Faxed to Local Authority: Not reported
Local Authority Notification Date: Not reported
Reporter Name: Not reported
Reporter Type: Not reported
Rep Received Date: Not reported
Reporter Title: Not reported
Reporter Orgzn: Not reported
Reporter Address: Not reported
Reporter City,St,Zip: Not reported
Reporter County: Not reported
Incident Type: Not reported
Incident Status: Not reported
Incident Category: Not reported
Incident Source: Not reported
Incident Address: Not reported
Incident Address 2: Not reported
Incident City,St,Zip: Not reported
Incident County: Not reported
DEP Requested: Not reported
Confidential: Not reported

BROWNFIELDS:

Price: Not reported
Assessed Value: Not reported
Property Size: Unknown
Annual Taxes: Not reported
Representative Address: Not reported
Representative City/State/Zip: Not reported
Submitter Name: Not reported
Submitter Address1: Not reported
Submitter Address2: Not reported
Submitter City: Not reported
Submitte rState: Not reported
Submitter Zip: Not reported
Submitter Email: Not reported
Submitter Phone: Not reported
Transaction Type: Not reported
Transfer Type: Not reported
Site Number: 5914
X Coordinate: 568073
Y Coordinate: 716429
Coord: 568073:716429
AutoID: 4758
Ownership Type: unknown
Ownership: DEP Case
PStatus: DEP Case
PI Number: 031537
CSL ID Number: Not reported

Map ID
Direction
Distance
Elevation

MAP FINDINGS

Site

Database(s)

EDR ID Number
EPA ID Number

MONTCLAIR TWP FIRE DEPT FIREHOUSE #3 (Continued)

U003564935

Owner Name:	Not reported
Owner Address + Owner Street:	Not reported
Owner City:	Not reported
Owner State:	Not reported
Owner Zip Code:	Not reported
Owner County:	Not reported
Owner Phone:	9999999999
Owner Fax:	9999999999
Owner Email:	Not reported
Owner Organization:	Not reported
Authorized Representative:	Not reported
Auth Rep Relation to Owner:	Not reported
Municipal Contact Name:	Not reported
Municipal Contact Street:	Not reported
Municipal Contact City:	Not reported
Municipal Contact State:	Not reported
Municipal Contact Zip Code:	Not reported
Municipal Contact Phone:	9999999999
Municipal Contact Fax:	9999999999
Municipal Contact Email:	Not reported
Department:	Not reported
Municipal Contact Title:	Not reported
Contact Relation to Owner:	Not reported
Current Zoning:	Not reported
Proposed Zoning:	Not reported
Copy of Title Insurance:	Not reported
Municode:	0713
Block:	Not reported
Lot:	Not reported
Development Plan Completed:	Unknown
Market Study Completed:	Unknown
Current Activity:	Not reported
Current Operations:	Not reported
Prior Operations:	Not reported
Deed Restrictions:	Unknown
Easements:	Unknown
Buildings:	Not reported
Condition of Buildings:	Not reported
Square Footage:	Not reported
Total Buildable Space:	Not reported
Lease Price:	Not reported
Tax Certificate:	Unknown
Tax Lien:	Unknown
Other Liens/Judgements:	No
Traffic Study:	Unknown
Road Access:	Not reported
Waterfront Access:	Unknown
Airport Access:	Unknown
Public Transportation Access:	Unknown
Major Highway Name:	Not reported
Major Highway Interchange:	Not reported
Major Highway Miles Away:	Not reported
Local Highway Name:	Not reported
Local Highway Interchange:	Not reported
Local Highway Miles Away:	Not reported
Rail Type:	Not reported
Rail Name:	Not reported

Map ID
 Direction
 Distance
 Elevation

MAP FINDINGS

Site

Database(s)

EDR ID Number
 EPA ID Number

MONTCLAIR TWP FIRE DEPT FIREHOUSE #3 (Continued)

U003564935

Rail Station:	Not reported
Rail Miles Away:	Not reported
Public Water:	Unknown
Electric:	Unknown
Gas:	Unknown
Public Sewer:	Unknown
Telephone:	Unknown
Cable:	Unknown
Fiber Optics:	Unknown
Wetlands:	No
Sensitive Ecosystems/Habitats:	No
Endangered Species:	No
Historic/Archeological Site:	No
100 Year Flood Plain:	No
500 Year Flood Plain:	No
Environmental Report Copies:	Yes
List Containing Site:	Not reported
Preliminary Assessment:	No
Site Investigation:	No
Remedial Investigation:	No
Remedial Action Workplan:	No
Voluntary Cleanup Program:	Yes
Environmental Litigation:	No
Remediation In Progress:	Yes
Remediation Estimated Complete Date:	Not reported
Regulatory sign-off:	No
Regulatory Sign-Off Description:	Not reported
Other Incentives:	No
Low Interest Rates:	No
HDSRF Grants:	No
TIF:	No
HDSRF Loans:	No
USA Loans:	No
USA Grants:	No
Designated Redevelopment Area:	No
Environmental Opportunity Zone:	No
Tax Rebate or Abatement:	No
Empowerment Zone (Federal):	No
Urban Coordinating Council Neighborhood:	No
Enterprise Community (Federal):	No
Urban Enterprise Zone:	No
Additional Comments:	1) Assigned to Program,12/17/2002 2) C1: No Formal Design - Source Known or Identified-Potential GW Contamination established 12/17/2002
County_int_FK:	7
Municipality_int_FK:	214
Planning Area Designation:	Planning Area 1
Authorized Representative Email:	Not reported
Authorized Representative Phone:	9999999999
General Comments:	Not reported

NJEMS:

Site Id:	47094
Municipality:	MONTCLAIR TWP
Municipality Name From Spatial Overlay:	MONTCLAIR TWP
GNIS Civil Code For Municipality:	1729720
Municipal Code (NJ-1040):	0713
X Coord:	568073

Map ID
Direction
Distance
Elevation

MAP FINDINGS

Site

Database(s)

EDR ID Number
EPA ID Number

MONTCLAIR TWP FIRE DEPT FIREHOUSE #3 (Continued)

U003564935

Y Coord: 716429
Coord System: NJ STATE PLANE (NAD83) - USFEET
Coord Type: GPS
Coord Origin: DEP-GIS
State Standard Numeric Code From Spatial Overlay: 0713
Unique Feature Number For Municipality From Spatial Overlay: Not reported
Eleven Digit Hydrologic Unit Code From Spatial Overlay: 02030103150
Fourteen Digit Hydrologic Unit Code From Spatial Overlay: 02030103150020
Watershed Management Area Number From Spatial Overlay: 04
Watershed Management Area Name From Spatial Overlay: Lower Passaic and Saddle
Water Region Code From Spatial Overlay: 1
Water Region Name From Spatial Overlay: Northeast
Sub Watershed Name From Overlay: Second River
Watershed Name From Spatial Overlay: Passaic River Lower (Nwk Bay to Saddle)

**AU241
NW
1/2-1
0.691 mi.
3648 ft.**

**30 PLYMOUTH STREET
30 PLYMOUTH ST
MONTCLAIR TWP, NJ
Site 1 of 2 in cluster AU**

**SHWS S113924635
NJ Release N/A**

**Relative:
Higher**

SHWS:
Site ID: 491064
Status: Closed
Home Owner: Yes
PI Number: 619229

**Actual:
310 ft.**

Detail As Of April 2012:
X Coord Site: Not reported
X Coord PI: Not reported
Y Coord Site: Not reported
Y Coord PI: Not reported

NJ Release:
Facility ID: 488227
Case Number: 13-08-22-1031-03
Date Received: 08/22/2013
Nature of Incident: Not reported
Operator: Not reported
Incident Type: Underground Storage Tank
Incident Location: RESIDENTIAL
Location: Not reported
Other Location: Not reported
Contact Name: Not reported
Caller Name: Not reported
Caller Title: Not reported
Caller Address: Not reported
Caller City,St,Zip: Not reported
Caller Telephone: Not reported
Facility Type: Residential
Facility Phone: Not reported
Incident Date: 08/22/2013
Incident Time: Not reported
Substance(s): Not reported
Substance Type: Not reported
Substance Identity: Not reported
CAS Number: Not reported
A310 Letter: Not reported

Map ID
Direction
Distance
Elevation

MAP FINDINGS

Site

Database(s)

EDR ID Number
EPA ID Number

30 PLYMOUTH STREET (Continued)

S113924635

TCPA Chemical:	Not reported
Hazrds Material:	Not reported
COMU:	Not reported
Ref. Code:	Not reported
Amnt Released:	Not reported
Contained:	Not reported
Release Type:	Not reported
Release VE:	Not reported
Injuries:	No
Public Exposure:	No
Facility Evacuation:	No
Police at Scene:	No
Firemen at Scene:	No
Contamination of:	Not reported
Receiving Water:	Not reported
Status at Spill:	Not reported
NJ Spill Date:	Not reported
NJ Spill Time:	Not reported
NJ Spill Name:	Not reported
NJ Spill Title:	Not reported
NJ Spill Phone:	Not reported
Other Date:	Not reported
Other Time:	Not reported
Other Name:	Not reported
Other Title:	Not reported
Other Telephone:	Not reported
Public Evacuation:	No
Assistance Requested:	Not reported
Wind Direction/Speed:	Not reported
Local Municipality Notified:	Not reported
Local Municipality Name:	Not reported
Local Municipality Title:	Not reported
Local Municipality Telephone:	Not reported
Local Municipality Date:	Not reported
Local Municipality Time:	Not reported
Incident Description:	Not reported
Incident Name:	Not reported
Incident Referred To:	Not reported
Incident Region:	Not reported
Incident Telephone:	Not reported
Incident Date:	Not reported
Incident time:	Not reported
Incident ITM:	Not reported
Comments:	Not reported
Date A310 Letter Printed:	Not reported
Date Local Authority Was Notified:	Not reported
Date Updated:	Not reported
Date Report Faxed to Local Authority:	Not reported
Local Authority Notification Date:	Not reported
Rep Receive Date:	08/22/2013
Reporter Type:	Other
Reporter Name:	REDACTED
Reporter Title:	REDACTED
Reporter Org:	REDACTED
Reporter Address:	Not reported
Reporter City,St,Zip:	Not reported
Reporter County:	Not reported

Map ID
Direction
Distance
Elevation

MAP FINDINGS

Site

Database(s)

EDR ID Number
EPA ID Number

30 PLYMOUTH STREET (Continued)

S113924635

Incident Status: Terminated
Incident Category: Other
Incident Source: SUZANNE POOR
Incident Address: 30 PLYMOUTH STREET
Incident Address 2: Not reported
Incident City,St,Zip: Montclair Twp, NJ 07042
Incident County: Essex
DEP Requested: No
Confidential: Not reported
Notify Type: Not reported
Road Closed: No
Direction: Not reported
Responsible Party: Not reported
Responsible Party Name: Not reported
Responsible Party Contact: Not reported
Responsible Party Title: Not reported
Responsible Party Phone: Not reported
Responsible Party Street: Not reported
Responsible Party County: Not reported
Responsible Party City,St,Zip: Not reported
Memo. Of Understanding: Not reported
Drill/trng Exercise: Not reported
Hazardous: Not reported

**AU242
NW
1/2-1
0.692 mi.
3655 ft.**

**KATHERINE GIBBS SCHOOL
33 PLYMOUTH ST
MONTCLAIR, NJ 07042
Site 2 of 2 in cluster AU**

**SHWS 1007020036
SPILLS N/A
VCP
NJEMS**

**Relative:
Higher**

SHWS:
Site ID: 84100
Status: Closed
Home Owner: No
PI Number: G000037657

**Actual:
310 ft.**

Detail As Of April 2012:
X Coord Site: Not reported
X Coord PI: Not reported
Y Coord Site: Not reported
Y Coord PI: Not reported

NJ SPILL:
Facility ID: 37018
Case Number: 99-01-05-1733-45
Notify Type: Other
Date Received: 01/05/1999
Location: Other
Other Location: Not reported
Incident Date: 12/30/1998
Incident Time: Not reported
A310 Letter: True
Ref. Code: 101
COMU: 0713
CAS Number: Not reported
Hazardous: No
Incident Location: Not reported
Facility Type: Sensitive

Map ID
Direction
Distance
Elevation

MAP FINDINGS

Site

Database(s)

EDR ID Number
EPA ID Number

KATHERINE GIBBS SCHOOL (Continued)

1007020036

Facility Phone: Not reported
Substance(s): Not reported
Substance Type: Not reported
Substance Identity: Not reported
TCPA Chemical: Not reported
Hazrds Material: Not reported
Amnt Released: Not reported
Release VE: Not reported
Contained: Not reported
Release Type: Not reported
Incident Desc: Not reported
Status at Spill: REMOVAL OF 1/2000 GAL UST. CLEANUP DONE.
NJ Spill Date: Not reported
NJ Spill Time: Not reported
NJ Spill Name: Not reported
NJ Spill Title: Not reported
NJ Spill Phone: Not reported
Other Date: Not reported
Other Time: Not reported
Other Name: Not reported
Other Title: Not reported
Other Phone: Not reported
Injuries: No
Public Exposure: No
Road Closed: No
Facility Evacuation: No
Receiving Water: Not reported
Public Evacuation: No
Police at Scene: No
Firemen at Scene: No
Contamination of: Land
Nature of Incident: Not reported
Wind Direction/Speed: 0
Assistance Requested: No
Memo. Of Understanding: No
Drill/trng Exercise: No
Operator: JOYCE
Contact Name: Not reported
Caller Name: REDACTED
Caller Title: Not reported
Caller Address: Not reported
Caller City,St,Zip: Not reported
Caller Phone: Not reported
Responsible Party: Known
Responsible Party Name: PRIME MEDIA INC
Responsible Party Contact: CHRISTOPHER FRASER
Responsible Party Title: ESQ.
Responsible Party Telephone: 212-745-0628
Responsible Party Street: 745 5TH AVE
Responsible Party Municipality: NEW YORK
Responsible Party State: NY
Responsible Party Zip: 10151
Responsible City,St,Zip: NEW YORK, NY
Responsible Party County: Not reported
Local Municipality: No
Local Municipality Name: Not reported
Local Municipality Title: Not reported

Map ID
Direction
Distance
Elevation

MAP FINDINGS

Site

Database(s)

EDR ID Number
EPA ID Number

KATHERINE GIBBS SCHOOL (Continued)

1007020036

Local Municipality Phone: Not reported
Local Municipality Date: Not reported
Local Municipality Time: Not reported
Incident Name: Not reported
Incident Referred To: Not reported
Incident Region: Not reported
Incident Phone: Not reported
Incident Date: Not reported
Comments: Not reported
Date A310 Letter Printed: Not reported
Date Local Authority Was Notified: Not reported
Date Update: Not reported
Date Report Faxed to Local Authority: Not reported
Local Authority Notification Date: Not reported
Reporter Name: Not reported
Reporter Type: Not reported
Rep Received Date: Not reported
Reporter Title: Not reported
Reporter Orgzn: Not reported
Reporter Address: Not reported
Reporter City,St,Zip: Not reported
Reporter County: Not reported
Incident Type: Not reported
Incident Status: Not reported
Incident Category: Not reported
Incident Source: Not reported
Incident Address: Not reported
Incident Address 2: Not reported
Incident City,St,Zip: Not reported
Incident County: Not reported
DEP Requested: Not reported
Confidential: Not reported

VCP:

Incident Number: 99-01-05-1733-45
MOA Execution Date: 04/21/2004
Type Of Vcp File: HISTORICAL
Pi Number: Not reported
Case Type(Case Type): Not reported
Case Contact: Department Not reported
Case Contact Name: Not reported
Case Contact: Organization Katherine Gibbs School of Montclair Inc
Case Contact: Address: Line1 Not reported
Case Contact: Address: Line2 Not reported
Case Contact: Address: Line3 Not reported
Case Contact City,St,Zip: Not reported

NJEMS:

Site Id: 84100
Municipality: MONTCLAIR TWP
Municipality Name From Spatial Overlay: MONTCLAIR TWP
GNIS Civil Code For Municipality: 1729720
Municipal Code (NJ-1040): 0713
X Coord: 569414
Y Coord: 720949
Coord System: NJ STATE PLANE (NAD83) - USFEET

Map ID
Direction
Distance
Elevation

MAP FINDINGS

Site

Database(s)

EDR ID Number
EPA ID Number

KATHERINE GIBBS SCHOOL (Continued)

1007020036

Coord Type:	Approx. Addr. Match
Coord Origin:	DEP-GIS
State Standard Numeric Code From Spatial Overlay:	0713
Unique Feature Number For Municipality From Spatial Overlay:	Not reported
Eleven Digit Hydrologic Unit Code From Spatial Overlay:	02030103150
Fourteen Digit Hydrologic Unit Code From Spatial Overlay:	02030103150020
Watershed Management Area Number From Spatial Overlay:	04
Watershed Management Area Name From Spatial Overlay:	Lower Passaic and Saddle
Water Region Code From Spatial Overlay:	1
Water Region Name From Spatial Overlay:	Northeast
Sub Watershed Name From Overlay:	Second River
Watershed Name From Spatial Overlay:	Passaic River Lower (Nwk Bay to Saddle)

243
NNW
1/2-1
0.692 mi.
3655 ft.

**18 THE CRESCENT
MONTCLAIR TWP, NJ 07042**

**SHWS S107436719
NJ Release N/A**

**Relative:
Higher**

SHWS:
Site ID: 218458
Status: Closed
Home Owner: Yes
PI Number: 285237

**Actual:
307 ft.**

Detail As Of April 2012:
X Coord Site: Not reported
X Coord PI: Not reported
Y Coord Site: Not reported
Y Coord PI: Not reported

NJ Release:
Facility ID: 122185
Case Number: 04-11-17-1341-53
Date Received: 11/17/2004
Nature of Incident: Not reported
Operator: Not reported
Incident Type: Underground Storage Tank
Incident Location: RESIDENCE
Location: Not reported
Other Location: Not reported
Contact Name: Not reported
Caller Name: Not reported
Caller Title: Not reported
Caller Address: Not reported
Caller City,St,Zip: Not reported
Caller Telephone: Not reported
Facility Type: Residential
Facility Phone: Not reported
Incident Date: 11/17/2004
Incident Time: Not reported
Substance(s): Not reported
Substance Type: Not reported
Substance Identity: Not reported
CAS Number: Not reported
A310 Letter: Not reported
TCPA Chemical: Not reported
Hazrds Material: Not reported

Map ID
Direction
Distance
Elevation

MAP FINDINGS

Site

Database(s)

EDR ID Number
EPA ID Number

(Continued)

S107436719

COMU:	Not reported
Ref. Code:	Not reported
Amnt Released:	Not reported
Contained:	Not reported
Release Type:	Not reported
Release VE:	Not reported
Injuries:	No
Public Exposure:	No
Facility Evacuation:	No
Police at Scene:	No
Firemen at Scene:	No
Contamination of:	Not reported
Receiving Water:	Not reported
Status at Spill:	Not reported
NJ Spill Date:	Not reported
NJ Spill Time:	Not reported
NJ Spill Name:	Not reported
NJ Spill Title:	Not reported
NJ Spill Phone:	Not reported
Other Date:	Not reported
Other Time:	Not reported
Other Name:	Not reported
Other Title:	Not reported
Other Telephone:	Not reported
Public Evacuation:	No
Assistance Requested:	Not reported
Wind Direction/Speed:	Not reported
Local Municipality Notified:	Not reported
Local Municipality Name:	Not reported
Local Municipality Title:	Not reported
Local Municipality Telephone:	Not reported
Local Municipality Date:	Not reported
Local Municipality Time:	Not reported
Incident Description:	Not reported
Incident Name:	Not reported
Incident Referred To:	Not reported
Incident Region:	Not reported
Incident Telephone:	Not reported
Incident Date:	Not reported
Incident time:	Not reported
Incident ITM:	Not reported
Comments:	Not reported
Date A310 Letter Printed:	Not reported
Date Local Authority Was Notified:	Not reported
Date Updated:	Not reported
Date Report Faxed to Local Authority:	Not reported
Local Authority Notification Date:	Not reported
Rep Receive Date:	11/17/2004
Reporter Type:	Other
Reporter Name:	REDACTED
Reporter Title:	REDACTED
Reporter Org:	REDACTED
Reporter Address:	Not reported
Reporter City, St, Zip:	Not reported
Reporter County:	Not reported
Incident Status:	Terminated
Incident Category:	Other

Map ID
 Direction
 Distance
 Elevation

MAP FINDINGS

Site

Database(s)

EDR ID Number
 EPA ID Number

(Continued)

S107436719

Incident Source: RUSSELL OOMS
 Incident Address: 18 THE CRESCENT
 Incident Address 2: Not reported
 Incident City,St,Zip: Montclair Twp, NJ 07042
 Incident County: Essex
 DEP Requested: No
 Confidential: Not reported
 Notify Type: Not reported
 Road Closed: No
 Direction: Not reported
 Responsible Party: Not reported
 Responsible Party Name: Not reported
 Responsible Party Contact: Not reported
 Responsible Party Title: Not reported
 Responsible Party Phone: Not reported
 Responsible Party Street: Not reported
 Responsible Party County: Not reported
 Responsible Party City,St,Zip: Not reported
 Memo. Of Understanding: Not reported
 Drill/trng Exercise: Not reported
 Hazardous: Not reported

244
NNW
1/2-1
0.696 mi.
3677 ft.

NJ TRANSIT RIGHT OF WAY
BLOOMFIELD AVE & GLENRIDGE AVE
MONTCLAIR TOWNSHIP, NJ 07042

SHWS S108973214
BROWNFIELDS N/A

Relative:
Higher

SHWS:
 Site ID: 87685
 Status: Active
 Home Owner: No
 PI Number: G000061359

Actual:
295 ft.

Detail As Of April 2012:
 X Coord Site: 570318.3
 X Coord PI: 570318.3
 Y Coord Site: 721524.93
 Y Coord PI: 721524.93

BROWNFIELDS:
 Price: Not reported
 Assessed Value: Not reported
 Property Size: Unknown
 Annual Taxes: Not reported
 Representative Address: Not reported
 Representative City/State/Zip: Not reported
 Submitter Name: Not reported
 Submitter Address1: Not reported
 Submitter Address2: Not reported
 Submitter City: Not reported
 Submitter State: Not reported
 Submitter Zip: Not reported
 Submitter Email: Not reported
 Submitter Phone: Not reported
 Transaction Type: Not reported
 Transfer Type: Not reported
 Site Number: 5922

Map ID
Direction
Distance
Elevation

MAP FINDINGS

Site

Database(s)

EDR ID Number
EPA ID Number

NJ TRANSIT RIGHT OF WAY (Continued)

S108973214

X Coordinate:	570318
Y Coordinate:	721524
Coord:	570318:721524
AutoID:	4766
Ownership Type:	unknown
Ownership:	DEP Case
PStatus:	DEP Case
PI Number:	G000061359
CSL ID Number:	Not reported
Owner Name:	Not reported
Owner Address + Owner Street:	Not reported
Owner City:	Not reported
Owner State:	Not reported
Owner Zip Code:	Not reported
Owner County:	Not reported
Owner Phone:	9999999999
Owner Fax:	9999999999
Owner Email:	Not reported
Owner Organization:	Not reported
Authorized Representative:	Not reported
Auth Rep Relation to Owner:	Not reported
Municipal Contact Name:	Not reported
Municipal Contact Street:	Not reported
Municipal Contact City:	Not reported
Municipal Contact State:	Not reported
Municipal Contact Zip Code:	Not reported
Municipal Contact Phone:	9999999999
Municipal Contact Fax:	9999999999
Municipal Contact Email:	Not reported
Department:	Not reported
Municipal Contact Title:	Not reported
Contact Relation to Owner:	Not reported
Current Zoning:	Not reported
Proposed Zoning:	Not reported
Copy of Title Insurance:	Not reported
Municode:	0713
Block:	Not reported
Lot:	Not reported
Development Plan Completed:	Unknown
Market Study Completed:	Unknown
Current Activity:	Not reported
Current Operations:	Not reported
Prior Operations:	Not reported
Deed Restrictions:	Unknown
Easements:	Unknown
Buildings:	Not reported
Condition of Buildings:	Not reported
Square Footage:	Not reported
Total Buildable Space:	Not reported
Lease Price:	Not reported
Tax Certificate:	Unknown
Tax Lien:	Unknown
Other Liens/Judgements:	No
Traffic Study:	Unknown
Road Access:	Not reported
Waterfront Access:	Unknown
Airport Access:	Unknown

Map ID
Direction
Distance
Elevation

MAP FINDINGS

Site

Database(s)

EDR ID Number
EPA ID Number

NJ TRANSIT RIGHT OF WAY (Continued)

S108973214

Public Transportation Access:	Unknown
Major Highway Name:	Not reported
Major Highway Interchange:	Not reported
Major Highway Miles Away:	Not reported
Local Highway Name:	Not reported
Local Highway Interchange:	Not reported
Local Highway Miles Away:	Not reported
Rail Type:	Not reported
Rail Name:	Not reported
Rail Station:	Not reported
Rail Miles Away:	Not reported
Public Water:	Unknown
Electric:	Unknown
Gas:	Unknown
Public Sewer:	Unknown
Telephone:	Unknown
Cable:	Unknown
Fiber Optics:	Unknown
Wetlands:	No
Sensitive Ecosystems/Habitats:	No
Endangered Species:	No
Historic/Archeological Site:	No
100 Year Flood Plain:	No
500 Year Flood Plain:	No
Environmental Report Copies:	Yes
List Containing Site:	Not reported
Preliminary Assessment:	No
Site Investigation:	No
Remedial Investigation:	No
Remedial Action Workplan:	No
Voluntary Cleanup Program:	No
Environmental Litigation:	No
Remediation In Progress:	Yes
Remediation Estimated Complete Date:	Not reported
Regulatory sign-off:	No
Regulatory Sign-Off Description:	Not reported
Other Incentives:	No
Low Interest Rates:	No
HDSRF Grants:	No
TIF:	No
HDSRF Loans:	No
USA Loans:	No
USA Grants:	No
Designated Redevelopment Area:	No
Environmental Opportunity Zone:	No
Tax Rebate or Abatement:	No
Empowerment Zone (Federal):	No
Urban Coordinating Council Neighborhood:	No
Enterprise Community (Federal):	No
Urban Enterprise Zone:	No
Additional Comments:	1) Assigned to Program,2/6/2001 2) C1: No Formal Design - Source Known or Identified-Potential GW Contamination established 4/4/2001
County_int_FK:	7
Municipality_int_FK:	214
Planning Area Designation:	Planning Area 1
Authorized Representative Email:	Not reported
Authorized Representative Phone:	9999999999

Map ID
Direction
Distance
Elevation

MAP FINDINGS

Site

Database(s)

EDR ID Number
EPA ID Number

NJ TRANSIT RIGHT OF WAY (Continued)

S108973214

General Comments: Not reported

245
SSW
1/2-1
0.697 mi.
3678 ft.

354 ORANGE ROAD
354 ORANGE RD
MONTCLAIR TWP, NJ

SHWS **S110141761**
N/A

Relative:
Lower

SHWS:
Site ID: 407684
Status: Closed
Home Owner: Yes
PI Number: 510328

Actual:
222 ft.

Detail As Of April 2012:
X Coord Site: Not reported
X Coord PI: Not reported
Y Coord Site: Not reported
Y Coord PI: Not reported

246
WNW
1/2-1
0.708 mi.
3738 ft.

7 EAGLE ROCK WAY
MONTCLAIR TWP, NJ 07042

SHWS **S112401556**
NJ Release **N/A**

Relative:
Higher

SHWS:
Site ID: 480655
Status: Closed
Home Owner: Yes
PI Number: 606274

Actual:
328 ft.

Detail As Of April 2012:
X Coord Site: Not reported
X Coord PI: Not reported
Y Coord Site: Not reported
Y Coord PI: Not reported

NJ Release:
Facility ID: 440253
Case Number: 12-09-24-1413-15
Date Received: 09/24/2012
Nature of Incident: Not reported
Operator: Not reported
Incident Type: Underground Storage Tank
Incident Location: RESIDENTIAL
Location: Not reported
Other Location: Not reported
Contact Name: Not reported
Caller Name: Not reported
Caller Title: Not reported
Caller Address: Not reported
Caller City,St,Zip: Not reported
Caller Telephone: Not reported
Facility Type: Residential
Facility Phone: Not reported
Incident Date: 09/24/2012

Map ID
Direction
Distance
Elevation

MAP FINDINGS

Site

Database(s)

EDR ID Number
EPA ID Number

(Continued)

S112401556

Incident Time:	Not reported
Substance(s):	Not reported
Substance Type:	Not reported
Substance Identity:	Not reported
CAS Number:	Not reported
A310 Letter:	Not reported
TCPA Chemical:	Not reported
Hazrds Material:	Not reported
COMU:	Not reported
Ref. Code:	Not reported
Amnt Released:	Not reported
Contained:	Not reported
Release Type:	Not reported
Release VE:	Not reported
Injuries:	No
Public Exposure:	No
Facility Evacuation:	No
Police at Scene:	No
Firemen at Scene:	No
Contamination of:	Not reported
Receiving Water:	Not reported
Status at Spill:	Not reported
NJ Spill Date:	Not reported
NJ Spill Time:	Not reported
NJ Spill Name:	Not reported
NJ Spill Title:	Not reported
NJ Spill Phone:	Not reported
Other Date:	Not reported
Other Time:	Not reported
Other Name:	Not reported
Other Title:	Not reported
Other Telephone:	Not reported
Public Evacuation:	No
Assistance Requested:	Not reported
Wind Direction/Speed:	Not reported
Local Municipality Notified:	Not reported
Local Municipality Name:	Not reported
Local Municipality Title:	Not reported
Local Municipality Telephone:	Not reported
Local Municipality Date:	Not reported
Local Municipality Time:	Not reported
Incident Description:	Not reported
Incident Name:	Not reported
Incident Referred To:	Not reported
Incident Region:	Not reported
Incident Telephone:	Not reported
Incident Date:	Not reported
Incident time:	Not reported
Incident ITM:	Not reported
Comments:	Not reported
Date A310 Letter Printed:	Not reported
Date Local Authority Was Notified:	Not reported
Date Updated:	Not reported
Date Report Faxed to Local Authority:	Not reported
Local Authority Notification Date:	Not reported
Rep Receive Date:	09/24/2012
Reporter Type:	Other

Map ID
Direction
Distance
Elevation

MAP FINDINGS

Site

Database(s)

EDR ID Number
EPA ID Number

(Continued)

S112401556

Reporter Name: REDACTED
Reporter Title: REDACTED
Reporter Org: REDATED
Reporter Address: Not reported
Reporter City,St,Zip: Not reported
Reporter County: Not reported
Incident Status: Terminated
Incident Category: Other
Incident Source: GERRITT OGDEN
Incident Address: 7 EAGLE ROCK WAY
Incident Address 2: Not reported
Incident City,St,Zip: Montclair Twp, NJ 07042
Incident County: Essex
DEP Requested: No
Confidential: Not reported
Notify Type: Not reported
Road Closed: No
Direction: Not reported
Responsible Party: Not reported
Responsible Party Name: Not reported
Responsible Party Contact: Not reported
Responsible Party Title: Not reported
Responsible Party Phone: Not reported
Responsible Party Street: Not reported
Responsible Party County: Not reported
Responsible Party City,St,Zip: Not reported
Memo. Of Understanding: Not reported
Drill/trng Exercise: Not reported
Hazardous: Not reported

247
NW
1/2-1
0.710 mi.
3748 ft.

34 PLYMOUTH ST
MONTCLAIR TWP, NJ 07042

SHWS S112171111
NJ Release N/A

Relative:
Higher

SHWS:
Site ID: 468667
Status: Closed
Home Owner: Yes
PI Number: 591457

Actual:
310 ft.

Detail As Of April 2012:
X Coord Site: Not reported
X Coord PI: Not reported
Y Coord Site: Not reported
Y Coord PI: Not reported

NJ Release:
Facility ID: 425691
Case Number: 12-05-16-1805-48
Date Received: 05/16/2012
Nature of Incident: Not reported
Operator: Not reported
Incident Type: Underground Storage Tank
Incident Location: RESIDENCE
Location: Not reported
Other Location: Not reported

Map ID
Direction
Distance
Elevation

MAP FINDINGS

Site

Database(s)

EDR ID Number
EPA ID Number

(Continued)

S112171111

Contact Name: Not reported
Caller Name: Not reported
Caller Title: Not reported
Caller Address: Not reported
Caller City,St,Zip: Not reported
Caller Telephone: Not reported
Facility Type: Residential
Facility Phone: Not reported
Incident Date: 05/16/2012
Incident Time: Not reported
Substance(s): Not reported
Substance Type: Not reported
Substance Identity: Not reported
CAS Number: Not reported
A310 Letter: Not reported
TCPA Chemical: Not reported
Hazrds Material: Not reported
COMU: Not reported
Ref. Code: Not reported
Amnt Released: Not reported
Contained: Not reported
Release Type: Not reported
Release VE: Not reported
Injuries: No
Public Exposure: No
Facility Evacuation: No
Police at Scene: No
Firemen at Scene: No
Contamination of: Not reported
Receiving Water: Not reported
Status at Spill: Not reported
NJ Spill Date: Not reported
NJ Spill Time: Not reported
NJ Spill Name: Not reported
NJ Spill Title: Not reported
NJ Spill Phone: Not reported
Other Date: Not reported
Other Time: Not reported
Other Name: Not reported
Other Title: Not reported
Other Telephone: Not reported
Public Evacuation: No
Assistance Requested: Not reported
Wind Direction/Speed: Not reported
Local Municipality Notified: Not reported
Local Municipality Name: Not reported
Local Municipality Title: Not reported
Local Municipality Telephone: Not reported
Local Municipality Date: Not reported
Local Municipality Time: Not reported
Incident Description: Not reported
Incident Name: Not reported
Incident Referred To: Not reported
Incident Region: Not reported
Incident Telephone: Not reported
Incident Date: Not reported
Incident time: Not reported

Map ID
 Direction
 Distance
 Elevation

MAP FINDINGS

Site

Database(s)

EDR ID Number
 EPA ID Number

(Continued)

S112171111

Incident ITM: Not reported
 Comments: Not reported
 Date A310 Letter Printed: Not reported
 Date Local Authority Was Notified: Not reported
 Date Updated: Not reported
 Date Report Faxed to Local Authority: Not reported
 Local Authority Notification Date: Not reported
 Rep Receive Date: 05/16/2012
 Reporter Type: Other
 Reporter Name: REDACTED
 Reporter Title: REDACTED
 Reporter Org: REDACTED
 Reporter Address: Not reported
 Reporter City,St,Zip: Not reported
 Reporter County: Not reported
 Incident Status: Terminated
 Incident Category: Other
 Incident Source: SANDEEP MEHTA
 Incident Address: 34 PLYMOUTH ST
 Incident Address 2: Not reported
 Incident City,St,Zip: Montclair Twp, NJ 07042
 Incident County: Essex
 DEP Requested: No
 Confidential: Not reported
 Notify Type: Not reported
 Road Closed: No
 Direction: Not reported
 Responsible Party: Not reported
 Responsible Party Name: Not reported
 Responsible Party Contact: Not reported
 Responsible Party Title: Not reported
 Responsible Party Phone: Not reported
 Responsible Party Street: Not reported
 Responsible Party County: Not reported
 Responsible Party City,St,Zip: Not reported
 Memo. Of Understanding: Not reported
 Drill/trng Exercise: Not reported
 Hazardous: Not reported

248
SSW
1/2-1
0.729 mi.
3851 ft.

ORANGE RD. ABANDONED DRUM
362 ORANGE RD
MONTCLAIR TWP, NJ

SHWS S111833301
N/A

Relative:
Lower

SHWS:
 Site ID: 454856
 Status: Pending
 Home Owner: No
 PI Number: 572678

Actual:
221 ft.

Detail As Of April 2012:
 X Coord Site: Not reported
 X Coord PI: Not reported
 Y Coord Site: Not reported
 Y Coord PI: Not reported

Map ID
Direction
Distance
Elevation

MAP FINDINGS

Site

Database(s)

EDR ID Number
EPA ID Number

249
NNW
1/2-1
0.734 mi.
3873 ft.

JP MORGAN CHASE & CO
475 BLOOMFIELD AVE
MONTCLAIR TWP, NJ 07042

SHWS U003947630
HIST HWS N/A
LUST
UST
BROWNFIELDS

Relative:
Higher

SHWS:
Site ID: 124720
Status: Active
Home Owner: No
PI Number: 164709

Actual:
301 ft.

Detail As Of April 2012:
X Coord Site: 570150.0
X Coord PI: 570150.0
Y Coord Site: 721691.44
Y Coord PI: 721691.44

HIST SHWS:

Case Status: Active
Status Date: 1/29/2003
Case ID: 164709
Contact: BSCM
Sub Section Label: A: Sites with On-Site Sources of Contamination
Site Municipality: 0713
Remedial Level Code: C1
Classification exception area dt: None
Classification exception area dt: Not reported
Deed Notice Status: None
Deed Notice Date: Not reported
Engineering Control Status: None
Engineering Control Date: Not reported
National Priorities List Status: Not reported
National Priorities List Date: Not reported
X Coordinate: 570150.07999999996
Y Coordinate: 721691.43999999994
Coordinate System: NJ State Plane (NAD83) - USFEET

LUST:

Case ID: 164709
Bureau: LSR110001

UST:

Facility ID: 164709
Owner Name: JAMES S LISCIOTTO
Organization: JP MORGAN CHASE AND COMPANY
Contact Type(UST Reg): Facility Operator
Contact Address (UST Reg): 575 WASHINGTON BLVD
Contact Address 2 (UST Reg): FOURTH FLOOR
Contact City,St,Zip (UST Reg): Jersey City, NJ 07310
Owner Name: JAMES S LISCIOTTO
Organization: JP MORGAN CHASE AND COMPANY
Contact Type(UST Reg): Tank Owner
Contact Address (UST Reg): 575 WASHINGTON BLVD
Contact Address 2 (UST Reg): FOURTH FLOOR
Contact City,St,Zip (UST Reg): Jersey City, NJ 07310

Map ID
Direction
Distance
Elevation

MAP FINDINGS

Site

Database(s)

EDR ID Number
EPA ID Number

JP MORGAN CHASE & CO (Continued)

U003947630

Tanks:

Tank Id: TANK-2
Tank Number: 0001
Tank Status: Removed
Tank Status Date: 09/16/2003
Install Date: 01/01/1944
Tank Contents: Heating Oil (No. 2)
Tank Size: 3000
Tank Compliance: No
Overfill: Not reported
Compliance Monitoring?: No
Overfill Protection: Not reported
Spill Containment: Not reported
Tank Wellhead Protection: Not reported
Tankpipe Tank / Pipe: Pipe
Tankpipe Construction Type: Bare steel
Tankpipe Tank / Pipe: Tank
Tankpipe Construction Type: Bare steel

Tank Monitor Data:

Monitor Tank / Pipe: Pipe
Monitor Type: None
Monitor Tank / Pipe: Tank
Monitor Type: None

BROWNFIELDS:

Price: Not reported
Assessed Value: Not reported
Property Size: Unknown
Annual Taxes: Not reported
Representative Address: Not reported
Representative City/State/Zip: Not reported
Submitter Name: Not reported
Submitter Address1: Not reported
Submitter Address2: Not reported
Submitter City: Not reported
Submitte rState: Not reported
Submitter Zip: Not reported
Submitter Email: Not reported
Submitter Phone: Not reported
Transaction Type: Not reported
Transfer Type: Not reported
Site Number: 5924
X Coordinate: 570150
Y Coordinate: 721691
Coord: 570150:721691
AutoID: 4768
Ownership Type: unknown
Ownership: DEP Case
PStatus: DEP Case
PI Number: 164709
CSL ID Number: Not reported
Owner Name: Not reported
Owner Address + Owner Street: Not reported
Owner City: Not reported
Owner State: Not reported
Owner Zip Code: Not reported

Map ID
Direction
Distance
Elevation

MAP FINDINGS

Site

Database(s)

EDR ID Number
EPA ID Number

JP MORGAN CHASE & CO (Continued)

U003947630

Owner County:	Not reported
Owner Phone:	9999999999
Owner Fax:	9999999999
Owner Email:	Not reported
Owner Organization:	Not reported
Authorized Representative:	Not reported
Auth Rep Relation to Owner:	Not reported
Municipal Contact Name:	Not reported
Municipal Contact Street:	Not reported
Municipal Contact City:	Not reported
Municipal Contact State:	Not reported
Municipal Contact Zip Code:	Not reported
Municipal Contact Phone:	9999999999
Municipal Contact Fax:	9999999999
Municipal Contact Email:	Not reported
Department:	Not reported
Municipal Contact Title:	Not reported
Contact Relation to Owner:	Not reported
Current Zoning:	Not reported
Proposed Zoning:	Not reported
Copy of Title Insurance:	Not reported
Municode:	0713
Block:	Not reported
Lot:	Not reported
Development Plan Completed:	Unknown
Market Study Completed:	Unknown
Current Activity:	Not reported
Current Operations:	Not reported
Prior Operations:	Not reported
Deed Restrictions:	Unknown
Easements:	Unknown
Buildings:	Not reported
Condition of Buildings:	Not reported
Square Footage:	Not reported
Total Buildable Space:	Not reported
Lease Price:	Not reported
Tax Certificate:	Unknown
Tax Lien:	Unknown
Other Liens/Judgements:	No
Traffic Study:	Unknown
Road Access:	Not reported
Waterfront Access:	Unknown
Airport Access:	Unknown
Public Transportation Access:	Unknown
Major Highway Name:	Not reported
Major Highway Interchange:	Not reported
Major Highway Miles Away:	Not reported
Local Highway Name:	Not reported
Local Highway Interchange:	Not reported
Local Highway Miles Away:	Not reported
Rail Type:	Not reported
Rail Name:	Not reported
Rail Station:	Not reported
Rail Miles Away:	Not reported
Public Water:	Unknown
Electric:	Unknown
Gas:	Unknown

Map ID
 Direction
 Distance
 Elevation

MAP FINDINGS

Site

Database(s)

EDR ID Number
 EPA ID Number

JP MORGAN CHASE & CO (Continued)

U003947630

Public Sewer:	Unknown
Telephone:	Unknown
Cable:	Unknown
Fiber Optics:	Unknown
Wetlands:	No
Sensitive Ecosystems/Habitats:	No
Endangered Species:	No
Historic/Archeological Site:	No
100 Year Flood Plain:	No
500 Year Flood Plain:	No
Environmental Report Copies:	Yes
List Containing Site:	Not reported
Preliminary Assessment:	No
Site Investigation:	No
Remedial Investigation:	No
Remedial Action Workplan:	No
Voluntary Cleanup Program:	No
Environmental Litigation:	No
Remediation In Progress:	Yes
Remediation Estimated Complete Date:	Not reported
Regulatory sign-off:	No
Regulatory Sign-Off Description:	Not reported
Other Incentives:	No
Low Interest Rates:	No
HDSRF Grants:	No
TIF:	No
HDSRF Loans:	No
USA Loans:	No
USA Grants:	No
Designated Redevelopment Area:	No
Environmental Opportunity Zone:	No
Tax Rebate or Abatement:	No
Empowerment Zone (Federal):	No
Urban Coordinating Council Neighborhood:	No
Enterprise Community (Federal):	No
Urban Enterprise Zone:	No
Additional Comments:	1) Assigned to Program,1/29/2003 2) C1: No Formal Design - Source Known or Identified-Potential GW Contamination established 2/4/2003
County_int_FK:	7
Municipality_int_FK:	214
Planning Area Designation:	Planning Area 1
Authorized Representative Email:	Not reported
Authorized Representative Phone:	9999999999
General Comments:	Not reported

250
WNW
1/2-1
0.734 mi.
3877 ft.

69 MELROSE PLACE
MONTCLAIR TWP, NJ 07042

SHWS S110681111
NJ Release N/A

Relative:
Higher

SHWS:	
Site ID:	449978
Status:	Closed
Home Owner:	Yes
PI Number:	565831

Actual:
334 ft.

Detail As Of April 2012:

Map ID
Direction
Distance
Elevation

MAP FINDINGS

Site

Database(s)

EDR ID Number
EPA ID Number

(Continued)

S110681111

X Coord Site: Not reported
X Coord PI: Not reported
Y Coord Site: Not reported
Y Coord PI: Not reported

NJ Release:

Facility ID: 371883
Case Number: 10-11-16-1303-52
Date Received: 11/16/2010
Nature of Incident: Not reported
Operator: Not reported
Incident Type: Underground Storage Tank
Incident Location: RESIDENCE
Location: Not reported
Other Location: Not reported
Contact Name: JUDY BECKER
Caller Name: Not reported
Caller Title: Not reported
Caller Address: Not reported
Caller City,St,Zip: Not reported
Caller Telephone: Not reported
Facility Type: Residential
Facility Phone: Not reported
Incident Date: 11/16/2010
Incident Time: Not reported
Substance(s): Not reported
Substance Type: Not reported
Substance Identity: Not reported
CAS Number: Not reported
A310 Letter: Not reported
TCPA Chemical: Not reported
Hazrds Material: Not reported
COMU: Not reported
Ref. Code: Not reported
Amnt Released: Not reported
Contained: Not reported
Release Type: Not reported
Release VE: Not reported
Injuries: No
Public Exposure: No
Facility Evacuation: No
Police at Scene: No
Firemen at Scene: No
Contamination of: Not reported
Receiving Water: Not reported
Status at Spill: Not reported
NJ Spill Date: Not reported
NJ Spill Time: Not reported
NJ Spill Name: Not reported
NJ Spill Title: Not reported
NJ Spill Phone: Not reported
Other Date: Not reported
Other Time: Not reported
Other Name: Not reported
Other Title: Not reported
Other Telephone: Not reported
Public Evacuation: No

Map ID
Direction
Distance
Elevation

MAP FINDINGS

Site

Database(s)

EDR ID Number
EPA ID Number

(Continued)

S110681111

Assistance Requested: Not reported
Wind Direction/Speed: Not reported
Local Municipality Notified: Not reported
Local Municipality Name: Not reported
Local Municipality Title: Not reported
Local Municipality Telephone: Not reported
Local Municipality Date: Not reported
Local Municipality Time: Not reported
Incident Description: Not reported
Incident Name: Not reported
Incident Referred To: Not reported
Incident Region: Not reported
Incident Telephone: Not reported
Incident Date: Not reported
Incident time: Not reported
Incident ITM: Not reported
Comments: Not reported
Date A310 Letter Printed: Not reported
Date Local Authority Was Notified: Not reported
Date Updated: Not reported
Date Report Faxed to Local Authority: Not reported
Local Authority Notification Date: Not reported
Rep Receive Date: 11/16/2010
Reporter Type: Other
Reporter Name: REDACTED
Reporter Title: REDACTED
Reporter Org: REDACTED
Reporter Address: Not reported
Reporter City,St,Zip: Not reported
Reporter County: Not reported
Incident Status: Terminated
Incident Category: Other
Incident Source: JUDY BECKER
Incident Address: 69 MELROSE PLACE
Incident Address 2: Not reported
Incident City,St,Zip: Montclair Twp, NJ 07042
Incident County: Essex
DEP Requested: No
Confidential: Not reported
Notify Type: Not reported
Road Closed: No
Direction: Not reported
Responsible Party: Not reported
Responsible Party Name: Not reported
Responsible Party Contact: Not reported
Responsible Party Title: Not reported
Responsible Party Phone: Not reported
Responsible Party Street: Not reported
Responsible Party County: Not reported
Responsible Party City,St,Zip: Not reported
Memo. Of Understanding: Not reported
Drill/trng Exercise: Not reported
Hazardous: Not reported

MAP FINDINGS

Map ID
Direction
Distance
Elevation

Site

Database(s)

EDR ID Number
EPA ID Number

AV251
NNE
1/2-1
0.736 mi.
3886 ft.

WORLD POTTERY
100 GROVE ST
MONTCLAIR TWP, NJ 07042

Site 1 of 2 in cluster AV

SHWS **S107915552**
HIST HWS **N/A**

Relative: SHWS:
Higher Site ID: 190099
Status: Closed
Actual: Home Owner: No
257 ft. PI Number: 249768

Detail As Of April 2012:
X Coord Site: Not reported
X Coord PI: Not reported
Y Coord Site: Not reported
Y Coord PI: Not reported

HIST SHWS:
Case Status: **Active**
Status Date: 5/16/2005
Case ID: 249768
Contact: Bureau of Field Operations - Northern
Sub Section Label: A: Sites with On-Site Sources of Contamination
Site Municipality: 0713
Remedial Level Code: C2
Classification exception area dt: None
Classification exception area dt: Not reported
Deed Notice Status: None
Deed Notice Date: Not reported
Engineering Control Status: None
Engineering Control Date: Not reported
National Priorities List Status: Not reported
National Priorities List Date: Not reported
X Coordinate: 572781
Y Coordinate: 721769
Coordinate System: NJ State Plane (NAD83) - USFEET

252
West
1/2-1
0.739 mi.
3902 ft.

44 EAGLE ROCK WAY
44 EAGLE ROCK WAY
MONTCLAIR TWP, NJ 07042

SHWS **1010480447**
NJEMS **N/A**

Relative: SHWS:
Higher Site ID: 82971
Status: Closed
Actual: Home Owner: No
325 ft. PI Number: G000030129

Detail As Of April 2012:
X Coord Site: Not reported
X Coord PI: Not reported
Y Coord Site: Not reported
Y Coord PI: Not reported

NJEMS:
Site Id: 82971
Municipality: MONTCLAIR TWP
Municipality Name From Spatial Overlay: MONTCLAIR TWP

Map ID
 Direction
 Distance
 Elevation

MAP FINDINGS

Site

Database(s)

EDR ID Number
 EPA ID Number

44 EAGLE ROCK WAY (Continued)

1010480447

GNIS Civil Code For Municipality:	1729720
Municipal Code (NJ-1040):	0713
X Coord:	567574
Y Coord:	718054
Coord System:	NJ STATE PLANE (NAD83) - USFEET
Coord Type:	Approx. Addr. Match
Coord Orign:	DEP-GIS
State Standard Numeric Code From Spatial Overlay:	0713
Unique Feature Number For Municipality From Spatial Overlay:	Not reported
Eleven Digit Hydrologic Unit Code From Spatial Overlay):	02030103150
Fourteen Digit Hydrologic Unit Code From Spatial Overlay:	02030103150020
Watershed Management Area Number From Spatial Overlay:	04
Watershed Management Area Name From Spatial Overlay):	Lower Passaic and Saddle
Water Region Code From Spatial Overlay:	1
Water Region Name From Spatial Overlay:	Northeast
Sub Watershed Name From Overlay:	Second River
Watershed Name From Spatial Overlay:	Passaic River Lower (Nwk Bay to Saddle)

253
WSW
1/2-1
0.741 mi.
3914 ft.

6 SUTHERLAND ROAD
6 SUTHERLAND RD
MONTCLAIR TWP, NJ 07042

SHWS 1010486399
NJEMS N/A

Relative:
Higher

SHWS:
 Site ID: 83142
 Status: Closed
 Home Owner: No
 PI Number: G000031999

Actual:
287 ft.

Detail As Of April 2012:
 X Coord Site: Not reported
 X Coord PI: Not reported
 Y Coord Site: Not reported
 Y Coord PI: Not reported

NJEMS:

Site Id:	83142
Municipality:	MONTCLAIR TWP
Municipality Name From Spatial Overlay:	MONTCLAIR TWP
GNIS Civil Code For Municipality:	1729720
Municipal Code (NJ-1040):	0713
X Coord:	567925
Y Coord:	716433
Coord System:	NJ STATE PLANE (NAD83) - USFEET
Coord Type:	Approx. Addr. Match
Coord Orign:	DEP-GIS
State Standard Numeric Code From Spatial Overlay:	0713
Unique Feature Number For Municipality From Spatial Overlay:	Not reported
Eleven Digit Hydrologic Unit Code From Spatial Overlay):	02030103150
Fourteen Digit Hydrologic Unit Code From Spatial Overlay:	02030103150020
Watershed Management Area Number From Spatial Overlay:	04
Watershed Management Area Name From Spatial Overlay):	Lower Passaic and Saddle
Water Region Code From Spatial Overlay:	1
Water Region Name From Spatial Overlay:	Northeast
Sub Watershed Name From Overlay:	Second River
Watershed Name From Spatial Overlay:	Passaic River Lower (Nwk Bay to Saddle)

Map ID
 Direction
 Distance
 Elevation

MAP FINDINGS

Site

Database(s)

EDR ID Number
 EPA ID Number

254
 NNE
 1/2-1
 0.750 mi.
 3959 ft.

105 GROVE STREET
105 GROVE ST
MONTCLAIR TWP, NJ 07042

SHWS S108656380
VCP N/A
NJEMS

Relative:
Higher

SHWS:
 Site ID: 354391
 Status: Closed
 Home Owner: No
 PI Number: 437518

Actual:
252 ft.

Detail As Of April 2012:
 X Coord Site: Not reported
 X Coord PI: Not reported
 Y Coord Site: Not reported
 Y Coord PI: Not reported

VCP:
 Incident Number: 06-12-21-1443-34
 MOA Execution Date: 06/05/2007
 Type Of Vcp File: CURRENT
 Pi Number: 437518
 Case Type(Case Type): MOA
 Case Contact: Department Not reported
 Case Contact Name: ROBERT SILVER
 Case Contact: Organization 105 Grove LLC
 Case Contact: Address: Line1 52 FAIRFIELD ST
 Case Contact: Address: Line2 Not reported
 Case Contact: Address: Line3 Not reported
 Case Contact City,St,Zip: Montclair Twp, NJ 07042

NJEMS:
 Site Id: 354391
 Municipality: MONTCLAIR TWP
 Municipality Name From Spatial Overlay: MONTCLAIR TWP
 GNIS Civil Code For Municipality: 1729720
 Municipal Code (NJ-1040): 0713
 X Coord: 572798
 Y Coord: 721709
 Coord System: NJ STATE PLANE (NAD83) - USFEET
 Coord Type: Approx. Addr. Match
 Coord Origin: DEP-GIS
 State Standard Numeric Code From Spatial Overlay: 0713
 Unique Feature Number For Municipality From Spatial Overlay: Not reported
 Eleven Digit Hydrologic Unit Code From Spatial Overlay: 02030103150
 Fourteen Digit Hydrologic Unit Code From Spatial Overlay: 02030103150020
 Watershed Management Area Number From Spatial Overlay: 04
 Watershed Management Area Name From Spatial Overlay: Lower Passaic and Saddle
 Water Region Code From Spatial Overlay: 1
 Water Region Name From Spatial Overlay: Northeast
 Sub Watershed Name From Overlay: Second River
 Watershed Name From Spatial Overlay: Passaic River Lower (Nwk Bay to Saddle)

Map ID
Direction
Distance
Elevation

MAP FINDINGS

Site

Database(s)

EDR ID Number
EPA ID Number

255
ESE
1/2-1
0.750 mi.
3959 ft.

COLLECTIVE FEDERAL SAVINGS BANK
726 BLOOMFIELD AVE
GLEN RIDGE BORO, NJ 07028

SHWS
HIST LUST
UST
NJEMS
U000355111
N/A

Relative:
Lower

SHWS:
Site ID: 45685
Status: Closed
Home Owner: No
PI Number: 3666

Actual:
136 ft.

Detail As Of April 2012:

X Coord Site: Not reported
X Coord PI: Not reported
Y Coord Site: Not reported
Y Coord PI: Not reported

LUST HIST:

Case ID: 98-04-20-1014-46
Lead Program Assigned: Bureau of Underground Storage Tanks
Facility Status: Site Issued Letter of No Further Action for Area(s) Of Concern
UST ID: 0036669
TMS Number: N98-0302
Remedial Level: Site has 1 area of concern with 1 media of concern.
Case Manager: Stephen Tater
Facility Phone: (609) 633-0580
No Further Action: 2/25/1999 0:00:00
RAW Approved: Not reported
CEA: Not reported
Date CEA Lifted: Not reported
Dead Notice: Not reported

UST:

Facility ID: 003666
Owner Name: Not Identified Not Identified
Organization: Not Identified
Contact Type(UST Reg): Facility Operator
Contact Address (UST Reg): Not reported
Contact Address 2 (UST Reg): Not reported
Contact City,St,Zip (UST Reg): Not reported
Owner Name: MICHAEL W COPSKEY V
Organization: COLLECTIVE FEDERAL SAVINGS BANK
Contact Type(UST Reg): Tank Owner
Contact Address (UST Reg): 158 PHILADELPHIA AVE
Contact Address 2 (UST Reg): Not reported
Contact City,St,Zip (UST Reg): Egg Harbor City, NJ 08215

Tanks:

Tank Id: TANK-1
Tank Number: 0001
Tank Status: Removed
Tank Status Date: 04/20/1998
Install Date: 01/01/1967
Tank Contents: Heating Oil (No. 2)
Tank Size: 2000
Tank Compliance: No

Map ID
Direction
Distance
Elevation

MAP FINDINGS

Site

Database(s)

EDR ID Number
EPA ID Number

COLLECTIVE FEDERAL SAVINGS BANK (Continued)

U000355111

Overfill: No
Compliance Monitoring?: No
Overfill Protection: No
Spill Containment: No
Tank Wellhead Protection: Not reported
Tankpipe Tank / Pipe: Pipe
Tankpipe Construction Type: Bare steel
Tankpipe Tank / Pipe: Tank
Tankpipe Construction Type: Other

Tank Monitor Data:
Monitor Tank / Pipe: Pipe
Monitor Type: None
Monitor Tank / Pipe: Tank
Monitor Type: None

Tank Id: TANK-2
Tank Number: 0002
Tank Status: Removed
Tank Status Date: 04/20/1998
Install Date: 01/01/1980
Tank Contents: Heating Oil (No. 2)
Tank Size: 3000
Tank Compliance: No
Overfill: No
Compliance Monitoring?: No
Overfill Protection: No
Spill Containment: No
Tank Wellhead Protection: Not reported
Tankpipe Tank / Pipe: Pipe
Tankpipe Construction Type: Bare steel
Tankpipe Tank / Pipe: Tank
Tankpipe Construction Type: Fiberglass-reinforced plastic

Tank Monitor Data:
Monitor Tank / Pipe: Pipe
Monitor Type: None
Monitor Tank / Pipe: Tank
Monitor Type: None

NJEMS:

Site Id: 45685
Municipality: GLEN RIDGE BORO
Municipality Name From Spatial Overlay: GLEN RIDGE BORO
GNIS Civil Code For Municipality: 2390559
Municipal Code (NJ-1040): 0708
X Coord: 574854
Y Coord: 715648
Coord System: NJ STATE PLANE (NAD83) - USFEET
Coord Type: GPS
Coord Orign: DEP-GIS
State Standard Numeric Code From Spatial Overlay: 0708
Unique Feature Number For Municipality From Spatial Overlay: Not reported
Eleven Digit Hydrologic Unit Code From Spatial Overlay: 02030103150
Fourteen Digit Hydrologic Unit Code From Spatial Overlay: 02030103150020
Watershed Management Area Number From Spatial Overlay: 04
Watershed Management Area Name From Spatial Overlay: Lower Passaic and Saddle

Map ID
Direction
Distance
Elevation

MAP FINDINGS

Site

Database(s)

EDR ID Number
EPA ID Number

COLLECTIVE FEDERAL SAVINGS BANK (Continued)

U000355111

Water Region Code From Spatial Overlay: 1
Water Region Name From Spatial Overlay: Northeast
Sub Watershed Name From Overlay: Second River
Watershed Name From Spatial Overlay: Passaic River Lower (Nwk Bay to Saddle)

AV256 **SURPREME ENERGY INC**
NNE **103 GROVE ST**
1/2-1 **MONTCLAIR TWP, NJ 07042**
0.753 mi.
3975 ft. **Site 2 of 2 in cluster AV**

SHWS **U000359268**
HIST HWS **N/A**
LUST
UST
SPILLS
NJ Release
INST CONTROL
BROWNFIELDS

Relative:
Higher

Actual:
256 ft.

SHWS:
Site ID: 488247
Status: Active
Home Owner: No
PI Number: 9029

Detail As Of April 2012:

X Coord Site: Not reported
X Coord PI: Not reported
Y Coord Site: Not reported
Y Coord PI: Not reported

HIST SHWS:

Case Status: **Active**
Status Date: 6/12/2003
Case ID: 009029
Contact: BOMM
Sub Section Label: A: Sites with On-Site Sources of Contamination
Site Municipality: 0713
Remedial Level Code: C2
Classification exception area dt: None
Classification exception area dt: Not reported
Deed Notice Status: None
Deed Notice Date: Not reported
Engineering Control Status: None
Engineering Control Date: Not reported
National Priorities List Status: Not reported
National Priorities List Date: Not reported
X Coordinate: 572593
Y Coordinate: 721512
Coordinate System: NJ State Plane (NAD83) - USFEET

LUST:

Case ID: 9029
Bureau: LSR120001

UST:

Facility ID: 009029
Owner Name: ROBERT FENTZLAFF
Organization: KEN CARLSON
Contact Type(UST Reg): Facility Operator
Contact Address (UST Reg): 532 FREEMAN ST
Contact Address 2 (UST Reg): Not reported

Map ID
Direction
Distance
Elevation

MAP FINDINGS

Site

Database(s)

EDR ID Number
EPA ID Number

SURPREME ENERGY INC (Continued)

U000359268

Contact City,St,Zip (UST Reg): Orange, NJ 07050
Owner Name: JOHN BOZIK
Organization: PEPTO PETRO CORP
Contact Type(UST Reg): Tank Owner
Contact Address (UST Reg): 532 FREEMAN ST
Contact Address 2 (UST Reg): Not reported
Contact City,St,Zip (UST Reg): Orange, NJ 07050

Tanks:

Tank Id: TANK-1
Tank Number: 0001
Tank Status: Removed
Tank Status Date: 11/01/1998
Install Date: 01/01/1962
Tank Contents: Heating Oil (No. 2)
Tank Size: 0
Tank Compliance: No
Overfill: Yes
Compliance Monitoring?: No
Overfill Protection: Yes
Spill Containment: No
Tank Wellhead Protection: Not reported
Tankpipe Tank / Pipe: Pipe
Tankpipe Construction Type: Bare steel
Tankpipe Tank / Pipe: Tank
Tankpipe Construction Type: Bare steel

Tank Monitor Data:

Monitor Tank / Pipe: Pipe
Monitor Type: None
Monitor Tank / Pipe: Tank
Monitor Type: None

Tank Id: TANK-10
Tank Number: 0010
Tank Status: In-use
Tank Status Date: 01/01/1960
Install Date: 01/01/1960
Tank Contents: Heating Oil (No. 2)
Tank Size: 20000
Tank Compliance: Yes
Overfill: Yes
Compliance Monitoring?: Yes
Overfill Protection: Yes
Spill Containment: Yes
Tank Wellhead Protection: No
Tankpipe Tank / Pipe: Pipe
Tankpipe Construction Type: Other: Above ground
Tankpipe Tank / Pipe: Tank
Tankpipe Construction Type: Cathodically protected steel - Impressed current
Tankpipe Tank / Pipe: Tank
Tankpipe Construction Type: Internally lined

Tank Monitor Data:

Monitor Tank / Pipe: Pipe
Monitor Type: Other: Safe (European) Suction

Map ID
Direction
Distance
Elevation

MAP FINDINGS

Site

Database(s)

EDR ID Number
EPA ID Number

SURPREME ENERGY INC (Continued)

U000359268

Monitor Tank / Pipe: Tank
Monitor Type: In-tank(automatic)monitoring

Tank Id: TANK-11
Tank Number: 0011
Tank Status: In-use
Tank Status Date: 01/01/1970
Install Date: 01/01/1970
Tank Contents: Heating Oil (No. 2)
Tank Size: 30000
Tank Compliance: Yes
Overfill: Yes
Compliance Monitoring?: Yes
Overfill Protection: Yes
Spill Containment: Yes
Tank Wellhead Protection: No
Tankpipe Tank / Pipe: Pipe
Tankpipe Construction Type: Other: Above ground
Tankpipe Tank / Pipe: Tank
Tankpipe Construction Type: Cathodically protected steel - Impressed current
Tankpipe Tank / Pipe: Tank
Tankpipe Construction Type: Internally lined

Tank Monitor Data:
Monitor Tank / Pipe: Pipe
Monitor Type: Other: Safe (European) Suction
Monitor Tank / Pipe: Tank
Monitor Type: In-tank(automatic)monitoring

Tank Id: TANK-12
Tank Number: 0012
Tank Status: In-use
Tank Status Date: 01/01/1970
Install Date: 01/01/1970
Tank Contents: Heating Oil (No. 2)
Tank Size: 30000
Tank Compliance: Yes
Overfill: Yes
Compliance Monitoring?: Yes
Overfill Protection: Yes
Spill Containment: Yes
Tank Wellhead Protection: No
Tankpipe Tank / Pipe: Pipe
Tankpipe Construction Type: Other: Above ground
Tankpipe Tank / Pipe: Tank
Tankpipe Construction Type: Cathodically protected steel - Impressed current
Tankpipe Tank / Pipe: Tank
Tankpipe Construction Type: Internally lined

Tank Monitor Data:
Monitor Tank / Pipe: Pipe
Monitor Type: Other: Safe (European) Suction
Monitor Tank / Pipe: Tank
Monitor Type: In-tank(automatic)monitoring

Map ID
Direction
Distance
Elevation

MAP FINDINGS

Site

Database(s)

EDR ID Number
EPA ID Number

SURPREME ENERGY INC (Continued)

U000359268

Tank Id: TANK-13
Tank Number: 0013
Tank Status: Removed
Tank Status Date: 11/01/1998
Install Date: 01/01/1977
Tank Contents: Leaded Gasoline
Tank Size: 4000
Tank Compliance: No
Overfill: Yes
Compliance Monitoring?: No
Overfill Protection: Yes
Spill Containment: No
Tank Wellhead Protection: Not reported
Tankpipe Tank / Pipe: Pipe
Tankpipe Construction Type: Bare steel
Tankpipe Tank / Pipe: Tank
Tankpipe Construction Type: Bare steel

Tank Monitor Data:
Monitor Tank / Pipe: Pipe
Monitor Type: None
Monitor Tank / Pipe: Tank
Monitor Type: None

Tank Id: TANK-2
Tank Number: 0002
Tank Status: Removed
Tank Status Date: 11/01/1998
Install Date: 01/01/1962
Tank Contents: Heating Oil (No. 2)
Tank Size: 0
Tank Compliance: No
Overfill: Yes
Compliance Monitoring?: No
Overfill Protection: Yes
Spill Containment: No
Tank Wellhead Protection: Not reported
Tankpipe Tank / Pipe: Pipe
Tankpipe Construction Type: Bare steel
Tankpipe Tank / Pipe: Tank
Tankpipe Construction Type: Bare steel

Tank Monitor Data:
Monitor Tank / Pipe: Pipe
Monitor Type: None
Monitor Tank / Pipe: Tank
Monitor Type: None

Tank Id: TANK-3
Tank Number: 0003
Tank Status: Removed
Tank Status Date: 11/01/1998
Install Date: 01/01/1962
Tank Contents: Heating Oil (No. 2)
Tank Size: 0
Tank Compliance: No

Map ID
Direction
Distance
Elevation

MAP FINDINGS

Site

Database(s)

EDR ID Number
EPA ID Number

SURPREME ENERGY INC (Continued)

U000359268

Overfill: Yes
Compliance Monitoring?: No
Overfill Protection: Yes
Spill Containment: No
Tank Wellhead Protection: Not reported
Tankpipe Tank / Pipe: Pipe
Tankpipe Construction Type: Bare steel
Tankpipe Tank / Pipe: Tank
Tankpipe Construction Type: Bare steel

Tank Monitor Data:
Monitor Tank / Pipe: Pipe
Monitor Type: None
Monitor Tank / Pipe: Tank
Monitor Type: None

Tank Id: TANK-4
Tank Number: 0004
Tank Status: Removed
Tank Status Date: 11/01/1998
Install Date: 01/01/1967
Tank Contents: Heating Oil (No. 2)
Tank Size: 0
Tank Compliance: No
Overfill: Yes
Compliance Monitoring?: No
Overfill Protection: Yes
Spill Containment: No
Tank Wellhead Protection: Not reported
Tankpipe Tank / Pipe: Pipe
Tankpipe Construction Type: Bare steel
Tankpipe Tank / Pipe: Tank
Tankpipe Construction Type: Bare steel

Tank Monitor Data:
Monitor Tank / Pipe: Pipe
Monitor Type: None
Monitor Tank / Pipe: Tank
Monitor Type: None

Tank Id: TANK-5
Tank Number: 0005
Tank Status: Removed
Tank Status Date: 11/01/1998
Install Date: 01/01/1967
Tank Contents: Heating Oil (No. 2)
Tank Size: 0
Tank Compliance: No
Overfill: Yes
Compliance Monitoring?: No
Overfill Protection: Yes
Spill Containment: No
Tank Wellhead Protection: Not reported
Tankpipe Tank / Pipe: Pipe
Tankpipe Construction Type: Bare steel
Tankpipe Tank / Pipe: Tank

Map ID
Direction
Distance
Elevation

MAP FINDINGS

Site

Database(s)

EDR ID Number
EPA ID Number

SURPREME ENERGY INC (Continued)

U000359268

Tankpipe Construction Type: Bare steel

Tank Monitor Data:
Monitor Tank / Pipe: Pipe
Monitor Type: None
Monitor Tank / Pipe: Tank
Monitor Type: None

Tank Id: TANK-6
Tank Number: 0006
Tank Status: In-use
Tank Status Date: 01/01/1960
Install Date: 01/01/1960
Tank Contents: Heating Oil (No. 2)
Tank Size: 20000
Tank Compliance: Yes
Overfill: Yes
Compliance Monitoring?: Yes
Overfill Protection: Yes
Spill Containment: Yes
Tank Wellhead Protection: No
Tankpipe Tank / Pipe: Pipe
Tankpipe Construction Type: Other: Above ground
Tankpipe Tank / Pipe: Tank
Tankpipe Construction Type: Cathodically protected steel - Impressed current
Tankpipe Tank / Pipe: Tank
Tankpipe Construction Type: Internally lined

Tank Monitor Data:
Monitor Tank / Pipe: Pipe
Monitor Type: Other: Safe (European) Suction
Monitor Tank / Pipe: Tank
Monitor Type: In-tank(automatic)monitoring

Tank Id: TANK-7
Tank Number: 0007
Tank Status: In-use
Tank Status Date: 01/01/1960
Install Date: 01/01/1960
Tank Contents: Heating Oil (No. 2)
Tank Size: 20000
Tank Compliance: Yes
Overfill: Yes
Compliance Monitoring?: Yes
Overfill Protection: Yes
Spill Containment: Yes
Tank Wellhead Protection: No
Tankpipe Tank / Pipe: Pipe
Tankpipe Construction Type: Other: Above ground
Tankpipe Tank / Pipe: Tank
Tankpipe Construction Type: Cathodically protected steel - Impressed current
Tankpipe Tank / Pipe: Tank
Tankpipe Construction Type: Internally lined

Tank Monitor Data:
Monitor Tank / Pipe: Pipe
Monitor Type: Other: Safe (European) Suction

Map ID
Direction
Distance
Elevation

MAP FINDINGS

Site

Database(s)

EDR ID Number
EPA ID Number

SURPREME ENERGY INC (Continued)

U000359268

Monitor Tank / Pipe: Tank
Monitor Type: In-tank(automatic)monitoring

Tank Id: TANK-8
Tank Number: 0008
Tank Status: In-use
Tank Status Date: 01/01/1960
Install Date: 01/01/1960
Tank Contents: Heating Oil (No. 2)
Tank Size: 20000
Tank Compliance: Yes
Overfill: Yes
Compliance Monitoring?: Yes
Overfill Protection: Yes
Spill Containment: Yes
Tank Wellhead Protection: No
Tankpipe Tank / Pipe: Pipe
Tankpipe Construction Type: Other: Above ground
Tankpipe Tank / Pipe: Tank
Tankpipe Construction Type: Cathodically protected steel - Impressed current
Tankpipe Tank / Pipe: Tank
Tankpipe Construction Type: Internally lined

Tank Monitor Data:
Monitor Tank / Pipe: Pipe
Monitor Type: Other: Safe (European) Suction
Monitor Tank / Pipe: Tank
Monitor Type: In-tank(automatic)monitoring

Tank Id: TANK-9
Tank Number: 0009
Tank Status: In-use
Tank Status Date: 01/01/1960
Install Date: 01/01/1960
Tank Contents: Heating Oil (No. 2)
Tank Size: 20000
Tank Compliance: Yes
Overfill: Yes
Compliance Monitoring?: Yes
Overfill Protection: Yes
Spill Containment: Yes
Tank Wellhead Protection: No
Tankpipe Tank / Pipe: Pipe
Tankpipe Construction Type: Other: Above ground
Tankpipe Tank / Pipe: Tank
Tankpipe Construction Type: Cathodically protected steel - Impressed current
Tankpipe Tank / Pipe: Tank
Tankpipe Construction Type: Internally lined

Tank Monitor Data:
Monitor Tank / Pipe: Pipe
Monitor Type: Other: Safe (European) Suction
Monitor Tank / Pipe: Tank
Monitor Type: In-tank(automatic)monitoring

Map ID
Direction
Distance
Elevation

MAP FINDINGS

Site

Database(s)

EDR ID Number
EPA ID Number

SURPREME ENERGY INC (Continued)

U000359268

NJ SPILL:

Facility ID: 420
Case Number: 90-01-10-1514
Notify Type: Not reported
Date Received: 01/10/1990
Location: Facility
Other Location: Not reported
Incident Date: 01/10/1990
Incident Time: 1200
A310 Letter: Yes
Ref. Code: 14
COMU: 0713
CAS Number: Not reported
Hazardous: Not reported
Incident Location: Not reported
Facility Type: Commercial
Facility Phone: 678-1800
Substance(s): OIL FUEL #2
Substance Type: Liquid
Substance Identity: Known
TCPA Chemical: No
Hazrds Material: Yes
Amnt Released: 15-20 GAL
Release VE: Estimate
Contained: Yes
Release Type: Terminated
Incident Desc: SPILL
Status at Spill: Not reported
NJ Spill Date: 1990-01-10 00:00:00
NJ Spill Time: Not reported
NJ Spill Name: Not reported
NJ Spill Title: OEM
NJ Spill Phone: Not reported
Other Date: Not reported
Other Time: Not reported
Other Name: Not reported
Other Title: Not reported
Other Phone: Not reported
Injuries: No
Public Exposure: No
Road Closed: Not reported
Facility Evacuation: No
Receiving Water: NONE
Public Evacuation: No
Police at Scene: No
Firemen at Scene: No
Contamination of: Not reported
Nature of Incident: Facility
Wind Direction/Speed: 0
Assistance Requested: No
Memo. Of Understanding: Not reported
Drill/trng Exercise: Not reported
Operator: JIMH
Contact Name: Not reported
Caller Name: REDACTED
Caller Title: Not reported
Caller Address: Not reported

Map ID
Direction
Distance
Elevation

MAP FINDINGS

Site

Database(s)

EDR ID Number
EPA ID Number

SURPREME ENERGY INC (Continued)

U000359268

Caller City,St,Zip: Not reported
Caller Phone: Not reported
Responsible Party: Known
Responsible Party Name: MITCHELL SUPREME
Responsible Party Contact: BOB MOSLEY
Responsible Party Title: MGR
Responsible Party Telephone: 678-1800
Responsible Party Street: 532 FREEMAN ST
Responsible Party Municipality: ORANGE
Responsible Party State: NJ
Responsible Party Zip: Not reported
Responsible City,St,Zip: ORANGE, NJ
Responsible Party County: ESSEX
Local Municipality: Not reported
Local Municipality Name: DENICOLA
Local Municipality Title: MONTCLAIR
Local Municipality Phone: 744-1234
Local Municipality Date: 01/10/1990
Local Municipality Time: 1524
Incident Name: Not reported
Incident Referred To: DHWM
Incident Region: Metro
Incident Phone: Not reported
Incident Date: 01/10/1990
Comments: Not reported
Date A310 Letter Printed: Not reported
Date Local Authority Was Notified: Not reported
Date Update: Not reported
Date Report Faxed to Local Authority: Not reported
Local Authority Notification Date: Not reported
Reporter Name: Not reported
Reporter Type: Not reported
Rep Received Date: Not reported
Reporter Title: Not reported
Reporter Orgzn: Not reported
Reporter Address: Not reported
Reporter City,St,Zip: Not reported
Reporter County: Not reported
Incident Type: Not reported
Incident Status: Not reported
Incident Category: Not reported
Incident Source: Not reported
Incident Address: Not reported
Incident Address 2: Not reported
Incident City,St,Zip: Not reported
Incident County: Not reported
DEP Requested: Not reported
Confidential: Not reported

NJ Release:

Facility ID: 14112
Case Number: 96-9-4-0818-35
Date Received: 09/04/1996
Nature of Incident: Facility
Operator: PAT
Incident Type: Not reported
Incident Location: Not reported

Map ID
Direction
Distance
Elevation

MAP FINDINGS

Site

Database(s)

EDR ID Number
EPA ID Number

SURPREME ENERGY INC (Continued)

U000359268

Location:	Facility
Other Location:	Not reported
Contact Name:	Not reported
Caller Name:	REDACTED
Caller Title:	Not reported
Caller Address:	Not reported
Caller City,St,Zip:	Not reported
Caller Telephone:	Not reported
Facility Type:	Commercial
Facility Phone:	201-678-1800
Incident Date:	09/04/1996
Incident Time:	Not reported
Substance(s):	OIL HEATING #2
Substance Type:	Liquid
Substance Identity:	Known
CAS Number:	Not reported
A310 Letter:	Yes
TCPA Chemical:	No
Hazrds Material:	Yes
COMU:	0713
Ref. Code:	101
Amnt Released:	UNKNOWN
Contained:	Yes
Release Type:	Terminated
Release VE:	Not reported
Injuries:	No
Public Exposure:	No
Facility Evacuation:	No
Police at Scene:	No
Firemen at Scene:	No
Contamination of:	Land
Receiving Water:	Not reported
Status at Spill:	SOIL SAMPLES AROUND UST'S SHOW CONTAMINATION. INVESTIGATION CONTINUING.
NJ Spill Date:	Not reported
NJ Spill Time:	Not reported
NJ Spill Name:	Not reported
NJ Spill Title:	Not reported
NJ Spill Phone:	Not reported
Other Date:	Not reported
Other Time:	Not reported
Other Name:	Not reported
Other Title:	Not reported
Other Telephone:	Not reported
Public Evacuation:	No
Assistance Requested:	No
Wind Direction/Speed:	Not reported
Local Municipality Notified:	Not reported
Local Municipality Name:	MONTCLAIR TOWN TWP
Local Municipality Title:	OPR 8377
Local Municipality Telephone:	201-744-1234
Local Municipality Date:	09/04/1996
Local Municipality Time:	0823
Incident Description:	Soil Contamination
Incident Name:	Not reported
Incident Referred To:	DRPSR
Incident Region:	BFO-CAS

Map ID
Direction
Distance
Elevation

MAP FINDINGS

Site

Database(s)

EDR ID Number
EPA ID Number

SURPREME ENERGY INC (Continued)

U000359268

Incident Telephone: Not reported
Incident Date: 09/04/1996
Incident time: Not reported
Incident ITM: B
Comments: Not reported
Date A310 Letter Printed: 1996-09-04 00:00:00
Date Local Authority Was Notified: Not reported
Date Updated: Not reported
Date Report Faxed to Local Authority: 1996-09-04 00:00:00
Local Authority Notification Date: Not reported
Rep Receive Date: Not reported
Reporter Type: Not reported
Reporter Name: Not reported
Reporter Title: Not reported
Reporter Org: Not reported
Reporter Address: Not reported
Reporter City,St,Zip: Not reported
Reporter County: Not reported
Incident Status: Not reported
Incident Category: Not reported
Incident Source: Not reported
Incident Address: Not reported
Incident Address 2: Not reported
Incident City,St,Zip: Not reported
Incident County: Not reported
DEP Requested: Not reported
Confidential: Not reported
Notify Type: Not reported
Road Closed: Not reported
Direction: Not reported
Responsible Party: Known
Responsible Party Name: MITCHELL SUPREME FUE
Responsible Party Contact: KEN CARLSON
Responsible Party Title: OPR MGR
Responsible Party Phone: 201-678-1800
Responsible Party Street: 103 GROVE ST
Responsible Party County: ESSEX
Responsible Party City,St,Zip: MONTCLAIR, NJ
Memo. Of Understanding: Not reported
Drill/trng Exercise: Not reported
Hazardous: Not reported

Facility ID: 7648
Case Number: 89-07-11-1349
Date Received: 07/11/1989
Nature of Incident: Not reported
Operator: JIMH
Incident Type: Not reported
Incident Location: Not reported
Location: Facility
Other Location: Not reported
Contact Name: Not reported
Caller Name: REDACTED
Caller Title: Not reported
Caller Address: Not reported
Caller City,St,Zip: Not reported
Caller Telephone: Not reported

Map ID
Direction
Distance
Elevation

MAP FINDINGS

Site

Database(s)

EDR ID Number
EPA ID Number

SURPREME ENERGY INC (Continued)

U000359268

Facility Type: Municipal
Facility Phone: Not reported
Incident Date: 07/11/1989
Incident Time: 1349
Substance(s): SOIL CONTAMINATED
Substance Type: Solid
Substance Identity: Known
CAS Number: Not reported
A310 Letter: Yes
TCPA Chemical: No
Hazrds Material: Yes
COMU: 0713
Ref. Code: 01
Amnt Released: UNK
Contained: Unknown
Release Type: Continuous
Release VE: Not reported
Injuries: No
Public Exposure: Unknown
Facility Evacuation: No
Police at Scene: No
Firemen at Scene: No
Contamination of: Not reported
Receiving Water: NONE
Status at Spill: Not reported
NJ Spill Date: 1989-07-11 00:00:00
NJ Spill Time: Not reported
NJ Spill Name: Not reported
NJ Spill Title: OEM
NJ Spill Phone: Not reported
Other Date: Not reported
Other Time: Not reported
Other Name: Not reported
Other Title: Not reported
Other Telephone: Not reported
Public Evacuation: No
Assistance Requested: Yes
Wind Direction/Speed: 0
Local Municipality Notified: Not reported
Local Municipality Name: SGT THOMPSON
Local Municipality Title: MT CLAIR
Local Municipality Telephone: 744-1234
Local Municipality Date: 07/11/1989
Local Municipality Time: 1401
Incident Description: Illegal Dumping
Incident Name: G OLDS
Incident Referred To: DEQ
Incident Region: ER1
Incident Telephone: OFFICE
Incident Date: 07/11/1989
Incident time: 1356
Incident ITM: T
Incident Name: Not reported
Incident Referred To: DEQ
Incident Region: HQ1
Incident Telephone: Not reported
Incident Date: Not reported

Map ID
Direction
Distance
Elevation

MAP FINDINGS

Site

Database(s)

EDR ID Number
EPA ID Number

SURPREME ENERGY INC (Continued)

U000359268

Incident Time: Not reported
Incident ITM: Not reported
Comments: Not reported
Date A310 Letter Printed: Not reported
Date Local Authority Was Notified: Not reported
Date Updated: Not reported
Date Report Faxed to Local Authority: Not reported
Local Authority Notification Date: Not reported
Rep Receive Date: Not reported
Reporter Type: Not reported
Reporter Name: Not reported
Reporter Title: Not reported
Reporter Org: Not reported
Reporter Address: Not reported
Reporter City,St,Zip: Not reported
Reporter County: Not reported
Incident Status: Not reported
Incident Category: Not reported
Incident Source: Not reported
Incident Address: Not reported
Incident Address 2: Not reported
Incident City,St,Zip: Not reported
Incident County: Not reported
DEP Requested: Not reported
Confidential: Not reported
Notify Type: Not reported
Road Closed: Not reported
Direction: Not reported
Responsible Party: Known
Responsible Party Name: MITCHELL SUPREME FUE
Responsible Party Contact: Not reported
Responsible Party Title: Not reported
Responsible Party Phone: Not reported
Responsible Party Street: 103 GROVE ST
Responsible Party County: ESSEX
Responsible Party City,St,Zip: MT CLAIR, NJ
Memo. Of Understanding: Not reported
Drill/trng Exercise: Not reported
Hazardous: Not reported

NJ INSTITUTIONAL CONTROL:

Facility ID: 488247
Date Established (SI): 04/07/2009
Date Closed/Lifted (SI): Not reported
PI Number: 009029
PI Name: SURPREME ENERGY INC
CEA Description (SI): #2 Fuel oil
CEA Case Track #: 11088
CEA Duration: 17.00
Intermediate Durations: No

Facility ID: 488247
Date Established (SI): 04/07/2009
Date Closed/Lifted (SI): Not reported
PI Number: 009029
PI Name: SURPREME ENERGY INC
CEA Description (SI): #2 Fuel oil

Map ID
Direction
Distance
Elevation

MAP FINDINGS

Site

Database(s)

EDR ID Number
EPA ID Number

SURPREME ENERGY INC (Continued)

U000359268

CEA Case Track #: 11090
CEA Duration: 17.00
Intermediate Durations: No

Facility ID: 488247
Date Established (SI): 04/07/2009
Date Closed/Lifted (SI): Not reported
PI Number: 009029
PI Name: SURPREME ENERGY INC
CEA Description (SI): #2 Fuel oil
CEA Case Track #: 11091
CEA Duration: 17.00
Intermediate Durations: No

Facility ID: 488247
Date Established (SI): 04/07/2009
Date Closed/Lifted (SI): Not reported
PI Number: 009029
PI Name: SURPREME ENERGY INC
CEA Description (SI): Benzene
CEA Case Track #: 11088
CEA Duration: 17.00
Intermediate Durations: No

Facility ID: 488247
Date Established (SI): 04/07/2009
Date Closed/Lifted (SI): Not reported
PI Number: 009029
PI Name: SURPREME ENERGY INC
CEA Description (SI): Benzene
CEA Case Track #: 11090
CEA Duration: 17.00
Intermediate Durations: No

Facility ID: 488247
Date Established (SI): 04/07/2009
Date Closed/Lifted (SI): Not reported
PI Number: 009029
PI Name: SURPREME ENERGY INC
CEA Description (SI): Benzene
CEA Case Track #: 11091
CEA Duration: 17.00
Intermediate Durations: No

Facility ID: 488247
Date Established (SI): 04/07/2009
Date Closed/Lifted (SI): Not reported
PI Number: 009029
PI Name: SURPREME ENERGY INC
CEA Description (SI): Benzo(a)anthracene
CEA Case Track #: 11088
CEA Duration: 17.00
Intermediate Durations: No

Facility ID: 488247
Date Established (SI): 04/07/2009
Date Closed/Lifted (SI): Not reported

Map ID
Direction
Distance
Elevation

MAP FINDINGS

Site

Database(s)

EDR ID Number
EPA ID Number

SURPREME ENERGY INC (Continued)

U000359268

PI Number: 009029
PI Name: SURPREME ENERGY INC
CEA Description (SI): Benzo(a)anthracene
CEA Case Track #: 11090
CEA Duration: 17.00
Intermediate Durations: No

Facility ID: 488247
Date Established (SI): 04/07/2009
Date Closed/Lifted (SI): Not reported
PI Number: 009029
PI Name: SURPREME ENERGY INC
CEA Description (SI): Benzo(a)anthracene
CEA Case Track #: 11091
CEA Duration: 17.00
Intermediate Durations: No

Facility ID: 488247
Date Established (SI): 04/07/2009
Date Closed/Lifted (SI): Not reported
PI Number: 009029
PI Name: SURPREME ENERGY INC
CEA Description (SI): Benzo(a)pyrene
CEA Case Track #: 11088
CEA Duration: 17.00
Intermediate Durations: No

Facility ID: 488247
Date Established (SI): 04/07/2009
Date Closed/Lifted (SI): Not reported
PI Number: 009029
PI Name: SURPREME ENERGY INC
CEA Description (SI): Benzo(a)pyrene
CEA Case Track #: 11090
CEA Duration: 17.00
Intermediate Durations: No

Facility ID: 488247
Date Established (SI): 04/07/2009
Date Closed/Lifted (SI): Not reported
PI Number: 009029
PI Name: SURPREME ENERGY INC
CEA Description (SI): Benzo(a)pyrene
CEA Case Track #: 11091
CEA Duration: 17.00
Intermediate Durations: No

Facility ID: 488247
Date Established (SI): 04/07/2009
Date Closed/Lifted (SI): Not reported
PI Number: 009029
PI Name: SURPREME ENERGY INC
CEA Description (SI): Benzo(b)fluoranthene
CEA Case Track #: 11088
CEA Duration: 17.00
Intermediate Durations: No

Map ID
Direction
Distance
Elevation

MAP FINDINGS

Site

Database(s)

EDR ID Number
EPA ID Number

SURPREME ENERGY INC (Continued)

U000359268

Facility ID: 488247
Date Established (SI): 04/07/2009
Date Closed/Lifted (SI): Not reported
PI Number: 009029
PI Name: SURPREME ENERGY INC
CEA Description (SI): Benzo(b)fluoranthene
CEA Case Track #: 11090
CEA Duration: 17.00
Intermediate Durations: No

Facility ID: 488247
Date Established (SI): 04/07/2009
Date Closed/Lifted (SI): Not reported
PI Number: 009029
PI Name: SURPREME ENERGY INC
CEA Description (SI): Benzo(b)fluoranthene
CEA Case Track #: 11091
CEA Duration: 17.00
Intermediate Durations: No

Facility ID: 488247
Date Established (SI): 04/07/2009
Date Closed/Lifted (SI): Not reported
PI Number: 009029
PI Name: SURPREME ENERGY INC
CEA Description (SI): Benzo(k)fluoranthene
CEA Case Track #: 11088
CEA Duration: 17.00
Intermediate Durations: No

Facility ID: 488247
Date Established (SI): 04/07/2009
Date Closed/Lifted (SI): Not reported
PI Number: 009029
PI Name: SURPREME ENERGY INC
CEA Description (SI): Benzo(k)fluoranthene
CEA Case Track #: 11090
CEA Duration: 17.00
Intermediate Durations: No

Facility ID: 488247
Date Established (SI): 04/07/2009
Date Closed/Lifted (SI): Not reported
PI Number: 009029
PI Name: SURPREME ENERGY INC
CEA Description (SI): Benzo(k)fluoranthene
CEA Case Track #: 11091
CEA Duration: 17.00
Intermediate Durations: No

Facility ID: 488247
Date Established (SI): 04/07/2009
Date Closed/Lifted (SI): Not reported
PI Number: 009029
PI Name: SURPREME ENERGY INC
CEA Description (SI): Bis (2-ethylhexyl) phthalate
CEA Case Track #: 11088

Map ID
Direction
Distance
Elevation

MAP FINDINGS

Site

Database(s)

EDR ID Number
EPA ID Number

SURPREME ENERGY INC (Continued)

U000359268

CEA Duration: 17.00
Intermediate Durations: No

Facility ID: 488247
Date Established (SI): 04/07/2009
Date Closed/Lifted (SI): Not reported
PI Number: 009029
PI Name: SURPREME ENERGY INC
CEA Description (SI): Bis (2-ethylhexyl) phthalate
CEA Case Track #: 11090
CEA Duration: 17.00
Intermediate Durations: No

Facility ID: 488247
Date Established (SI): 04/07/2009
Date Closed/Lifted (SI): Not reported
PI Number: 009029
PI Name: SURPREME ENERGY INC
CEA Description (SI): Bis (2-ethylhexyl) phthalate
CEA Case Track #: 11091
CEA Duration: 17.00
Intermediate Durations: No

Facility ID: 488247
Date Established (SI): 04/07/2009
Date Closed/Lifted (SI): Not reported
PI Number: 009029
PI Name: SURPREME ENERGY INC
CEA Description (SI): Indeno(1,2,3-cd)pyrene
CEA Case Track #: 11088
CEA Duration: 17.00
Intermediate Durations: No

Facility ID: 488247
Date Established (SI): 04/07/2009
Date Closed/Lifted (SI): Not reported
PI Number: 009029
PI Name: SURPREME ENERGY INC
CEA Description (SI): Indeno(1,2,3-cd)pyrene
CEA Case Track #: 11090
CEA Duration: 17.00
Intermediate Durations: No

Facility ID: 488247
Date Established (SI): 04/07/2009
Date Closed/Lifted (SI): Not reported
PI Number: 009029
PI Name: SURPREME ENERGY INC
CEA Description (SI): Indeno(1,2,3-cd)pyrene
CEA Case Track #: 11091
CEA Duration: 17.00
Intermediate Durations: No

Facility ID: 488247
Date Established (SI): 04/07/2009
Date Closed/Lifted (SI): Not reported
PI Number: 009029

Map ID
Direction
Distance
Elevation

MAP FINDINGS

Site

Database(s)

EDR ID Number
EPA ID Number

SURPREME ENERGY INC (Continued)

U000359268

PI Name: SURPREME ENERGY INC
CEA Description (SI): Synthetic Organic Chemicals - Non Carcinogen [Individual]
CEA Case Track #: 11088
CEA Duration: 17.00
Intermediate Durations: No

Facility ID: 488247
Date Established (SI): 04/07/2009
Date Closed/Lifted (SI): Not reported
PI Number: 009029
PI Name: SURPREME ENERGY INC
CEA Description (SI): Synthetic Organic Chemicals - Non Carcinogen [Individual]
CEA Case Track #: 11090
CEA Duration: 17.00
Intermediate Durations: No

Facility ID: 488247
Date Established (SI): 04/07/2009
Date Closed/Lifted (SI): Not reported
PI Number: 009029
PI Name: SURPREME ENERGY INC
CEA Description (SI): Synthetic Organic Chemicals - Non Carcinogen [Individual]
CEA Case Track #: 11091
CEA Duration: 17.00
Intermediate Durations: No

Facility ID: 488247
Date Established (SI): 04/07/2009
Date Closed/Lifted (SI): Not reported
PI Number: 009029
PI Name: SURPREME ENERGY INC
CEA Description (SI): Synthetic Organic Chemicals - Non Carcinogen [Total]
CEA Case Track #: 11088
CEA Duration: 17.00
Intermediate Durations: No

Facility ID: 488247
Date Established (SI): 04/07/2009
Date Closed/Lifted (SI): Not reported
PI Number: 009029
PI Name: SURPREME ENERGY INC
CEA Description (SI): Synthetic Organic Chemicals - Non Carcinogen [Total]
CEA Case Track #: 11090
CEA Duration: 17.00
Intermediate Durations: No

Facility ID: 488247
Date Established (SI): 04/07/2009
Date Closed/Lifted (SI): Not reported
PI Number: 009029
PI Name: SURPREME ENERGY INC
CEA Description (SI): Synthetic Organic Chemicals - Non Carcinogen [Total]
CEA Case Track #: 11091
CEA Duration: 17.00
Intermediate Durations: No

Map ID
Direction
Distance
Elevation

MAP FINDINGS

Site

Database(s)

EDR ID Number
EPA ID Number

SURPREME ENERGY INC (Continued)

U000359268

BROWNFIELDS:

Price:	Not reported
Assessed Value:	\$250,000 to \$1,000,000
Property Size:	.25 ? 1
Annual Taxes:	Not reported
Representative Address:	Not reported
Representative City/State/Zip:	Not reported
Submitter Name:	Not reported
Submitter Address1:	Not reported
Submitter Address2:	Not reported
Submitter City:	Not reported
Submitte rState:	Not reported
Submitter Zip:	Not reported
Submitter Email:	Not reported
Submitter Phone:	Not reported
Transaction Type:	Not reported
Transfer Type:	Not reported
Site Number:	3086
X Coordinate:	572753.15
Y Coordinate:	721731.65
Coord:	572753.15:721731.65
AutolD:	2045
Ownership Type:	Private
Ownership:	Corporation
PStatus:	Nominated
PI Number:	Not reported
CSL ID Number:	Not reported
Owner Name:	xx xx
Owner Address + Owner Street:	532 Freeman Street
Owner City:	Orange
Owner State:	NJ
Owner Zip Code:	07050
Owner County:	Not reported
Owner Phone:	9735094954
Owner Fax:	9999999999
Owner Email:	kkadus@yahoo.com
Owner Organization:	Peptco, c/o Mitchell Supreme Fuel
Authorized Representative:	Karen Kadus
Auth Rep Relation to Owner:	n/a
Municipal Contact Name:	Karen Kadus
Municipal Contact Street:	205 Claremont Ave., 2nd Floor
Municipal Contact City:	Montclair
Municipal Contact State:	NJ
Municipal Contact Zip Code:	07042
Municipal Contact Phone:	9735094954
Municipal Contact Fax:	9999999999
Municipal Contact Email:	kkadus@yahoo.com
Department:	Township of Montclair
Municipal Contact Title:	Office of Planning
Contact Relation to Owner:	n/a
Current Zoning:	Commercial
Proposed Zoning:	Not reported
Copy of Title Insurance:	Not reported
Municode:	0713
Block:	4205
Lot:	5
Development Plan Completed:	Unknown

Map ID
Direction
Distance
Elevation

MAP FINDINGS

Site

Database(s)

EDR ID Number
EPA ID Number

SURPREME ENERGY INC (Continued)

U000359268

Market Study Completed:	Unknown
Current Activity:	Inactive (out of use)
Current Operations:	vacant lot with 2 billboards next to Boonton line train tracks and 101 Grove Street.
Prior Operations:	unknown
Deed Restrictions:	No
Easements:	Unknown
Buildings:	1
Condition of Buildings:	Poor
Square Footage:	Not reported
Total Buildable Space:	1SCB2GCB
Lease Price:	Not reported
Tax Certificate:	No
Tax Lien:	Unknown
Other Liens/Judgements:	Unknown
Traffic Study:	Unknown
Road Access:	2-Lane
Waterfront Access:	Unknown
Airport Access:	Unknown
Public Transportation Access:	Unknown
Major Highway Name:	Not reported
Major Highway Interchange:	Not reported
Major Highway Miles Away:	Not reported
Local Highway Name:	Not reported
Local Highway Interchange:	Not reported
Local Highway Miles Away:	Not reported
Rail Type:	Commuter
Rail Name:	Boonton
Rail Station:	Boonton
Rail Miles Away:	.10
Public Water:	Yes
Electric:	Yes
Gas:	Yes
Public Sewer:	Yes
Telephone:	Unknown
Cable:	Unknown
Fiber Optics:	Unknown
Wetlands:	Unknown
Sensitive Ecosystems/Habitats:	Unknown
Endangered Species:	Unknown
Historic/Archeological Site:	Unknown
100 Year Flood Plain:	Unknown
500 Year Flood Plain:	Unknown
Environmental Report Copies:	Unknown
List Containing Site:	Not reported
Preliminary Assessment:	Unknown
Site Investigation:	Unknown
Remedial Investigation:	Unknown
Remedial Action Workplan:	Unknown
Voluntary Cleanup Program:	Unknown
Environmental Litigation:	Unknown
Remediation In Progress:	Unknown
Remediation Estimated Complete Date:	Not reported
Regulatory sign-off:	Unknown
Regulatory Sign-Off Description:	Not reported
Other Incentives:	No
Low Interest Rates:	No
HDSRF Grants:	No

Map ID
Direction
Distance
Elevation

MAP FINDINGS

Site

Database(s)

EDR ID Number
EPA ID Number

SURPREME ENERGY INC (Continued)

U000359268

TIF: No
HDSRF Loans: No
USA Loans: No
USA Grants: No
Designated Redevelopment Area: No
Environmental Opportunity Zone: No
Tax Rebate or Abatement: No
Empowerment Zone (Federal): No
Urban Coordinating Council Neighborhood: No
Enterprise Community (Federal): No
Urban Enterprise Zone: No
Additional Comments: Not reported
County_int_FK: 7
Municipality_int_FK: 214
Planning Area Designation: Planning Area 1
Authorized Representative Email: Not reported
Authorized Representative Phone: 9999999999
General Comments: vacant lot with 2 billboards next to Boonton line train tracks and 101 Grove Street.

257
ENE
1/2-1
0.757 mi.
3998 ft.

34 FOREST AVE
GLEN RIDGE BORO, NJ 07028

SHWS S113922804
NJ Release N/A

Relative:
Lower

SHWS:
Site ID: 488579
Status: Closed
Home Owner: Yes
PI Number: 616154

Actual:
203 ft.

Detail As Of April 2012:
X Coord Site: Not reported
X Coord PI: Not reported
Y Coord Site: Not reported
Y Coord PI: Not reported

NJ Release:
Facility ID: 481042
Case Number: 13-07-01-1215-49
Date Received: 07/01/2013
Nature of Incident: Not reported
Operator: Not reported
Incident Type: Underground Storage Tank
Incident Location: RESIDENCE
Location: Not reported
Other Location: Not reported
Contact Name: JOHN PEPPERS
Caller Name: Not reported
Caller Title: Not reported
Caller Address: Not reported
Caller City,St,Zip: Not reported
Caller Telephone: Not reported
Facility Type: Residential
Facility Phone: Not reported
Incident Date: 07/01/2013
Incident Time: Not reported

Map ID
Direction
Distance
Elevation

MAP FINDINGS

Site

Database(s)

EDR ID Number
EPA ID Number

(Continued)

S113922804

Substance(s):	Not reported
Substance Type:	Not reported
Substance Identity:	Not reported
CAS Number:	Not reported
A310 Letter:	Not reported
TCPA Chemical:	Not reported
Hazrds Material:	Not reported
COMU:	Not reported
Ref. Code:	Not reported
Amnt Released:	Not reported
Contained:	Not reported
Release Type:	Not reported
Release VE:	Not reported
Injuries:	No
Public Exposure:	No
Facility Evacuation:	No
Police at Scene:	No
Firemen at Scene:	No
Contamination of:	Not reported
Receiving Water:	Not reported
Status at Spill:	Not reported
NJ Spill Date:	Not reported
NJ Spill Time:	Not reported
NJ Spill Name:	Not reported
NJ Spill Title:	Not reported
NJ Spill Phone:	Not reported
Other Date:	Not reported
Other Time:	Not reported
Other Name:	Not reported
Other Title:	Not reported
Other Telephone:	Not reported
Public Evacuation:	No
Assistance Requested:	Not reported
Wind Direction/Speed:	Not reported
Local Municipality Notified:	Not reported
Local Municipality Name:	Not reported
Local Municipality Title:	Not reported
Local Municipality Telephone:	Not reported
Local Municipality Date:	Not reported
Local Municipality Time:	Not reported
Incident Description:	Not reported
Incident Name:	Not reported
Incident Referred To:	Not reported
Incident Region:	Not reported
Incident Telephone:	Not reported
Incident Date:	Not reported
Incident time:	Not reported
Incident ITM:	Not reported
Comments:	Not reported
Date A310 Letter Printed:	Not reported
Date Local Authority Was Notified:	Not reported
Date Updated:	Not reported
Date Report Faxed to Local Authority:	Not reported
Local Authority Notification Date:	Not reported
Rep Receive Date:	07/01/2013
Reporter Type:	Other
Reporter Name:	REDACTED

Map ID
Direction
Distance
Elevation

MAP FINDINGS

Site

Database(s)

EDR ID Number
EPA ID Number

(Continued)

S113922804

Reporter Title: REDACTED
Reporter Org: REDATED
Reporter Address: Not reported
Reporter City,St,Zip: Not reported
Reporter County: Not reported
Incident Status: Terminated
Incident Category: Other
Incident Source: JOHN PEPPERS
Incident Address: 34 FOREST AVE
Incident Address 2: Not reported
Incident City,St,Zip: Glen Ridge Boro, NJ 07028
Incident County: Essex
DEP Requested: No
Confidential: Not reported
Notify Type: Not reported
Road Closed: No
Direction: Not reported
Responsible Party: Not reported
Responsible Party Name: Not reported
Responsible Party Contact: Not reported
Responsible Party Title: Not reported
Responsible Party Phone: Not reported
Responsible Party Street: Not reported
Responsible Party County: Not reported
Responsible Party City,St,Zip: Not reported
Memo. Of Understanding: Not reported
Drill/trng Exercise: Not reported
Hazardous: Not reported

AW258
North
1/2-1
0.761 mi.
4020 ft.

KOCH AND TESTA
91 GREENWOOD AVE
MONTCLAIR TWP, NJ 07042
Site 1 of 2 in cluster AW

SHWS U000358296
UST N/A

Relative:
Higher

SHWS:
Site ID: 46334
Status: Closed
Home Owner: No
PI Number: 7814

Actual:
254 ft.

Detail As Of April 2012:
X Coord Site: Not reported
X Coord PI: Not reported
Y Coord Site: Not reported
Y Coord PI: Not reported

UST:
Facility ID: 007814
Owner Name: Not Identified Not Identified
Organization: Not Identified
Contact Type(UST Reg): Facility Operator
Contact Address (UST Reg): Not reported
Contact Address 2 (UST Reg): Not reported
Conact City,St,Zip (UST Reg): Not reported
Owner Name: M KOCH
Organization: EXXON COMPANY USA
Contact Type(UST Reg): Tank Owner

Map ID
Direction
Distance
Elevation

MAP FINDINGS

Site

Database(s)

EDR ID Number
EPA ID Number

KOCH AND TESTA (Continued)

U000358296

Contact Address (UST Reg): PO BOX 4386
Contact Address 2 (UST Reg): Not reported
Contact City, St, Zip (UST Reg): HOUSTON, TX 772104386

Tanks:

Tank Id: TANK-1
Tank Number: E1
Tank Status: Removed
Tank Status Date: 01/01/1973
Install Date: 01/01/1973
Tank Contents: Leaded Gasoline
Tank Size: 2000
Tank Compliance: No
Overfill: No
Compliance Monitoring?: No
Overfill Protection: No
Spill Containment: No
Tank Wellhead Protection: Not reported
Tankpipe Tank / Pipe: Pipe
Tankpipe Construction Type: Other
Tankpipe Tank / Pipe: Tank
Tankpipe Construction Type: CONVERSION (NON-NULLABLE)

Tank Monitor Data:

Monitor Tank / Pipe: Pipe
Monitor Type: None
Monitor Tank / Pipe: Tank
Monitor Type: None

Tank Id: TANK-2
Tank Number: E2
Tank Status: Removed
Tank Status Date: 01/01/1973
Install Date: 01/01/1973
Tank Contents: Unleaded Gasoline
Tank Size: 2000
Tank Compliance: No
Overfill: No
Compliance Monitoring?: No
Overfill Protection: No
Spill Containment: No
Tank Wellhead Protection: Not reported
Tankpipe Tank / Pipe: Pipe
Tankpipe Construction Type: Other
Tankpipe Tank / Pipe: Tank
Tankpipe Construction Type: CONVERSION (NON-NULLABLE)

Tank Monitor Data:

Monitor Tank / Pipe: Pipe
Monitor Type: None
Monitor Tank / Pipe: Tank
Monitor Type: None

Tank Id: TANK-3
Tank Number: E3

Map ID
Direction
Distance
Elevation

MAP FINDINGS

Site

Database(s)

EDR ID Number
EPA ID Number

KOCH AND TESTA (Continued)

U000358296

Tank Status: Removed
Tank Status Date: 01/01/1973
Install Date: 01/01/1973
Tank Contents: Unleaded Gasoline
Tank Size: 2000
Tank Compliance: No
Overfill: No
Compliance Monitoring?: No
Overfill Protection: No
Spill Containment: No
Tank Wellhead Protection: Not reported
Tankpipe Tank / Pipe: Pipe
Tankpipe Construction Type: Other
Tankpipe Tank / Pipe: Tank
Tankpipe Construction Type: CONVERSION (NON-NULLABLE)

Tank Monitor Data:
Monitor Tank / Pipe: Pipe
Monitor Type: None
Monitor Tank / Pipe: Tank
Monitor Type: None

259
North
1/2-1
0.763 mi.
4027 ft.

149 CLAREMONT AVENUE
149 CLAREMONT AVE
MONTCLAIR TWP, NJ 07042

SHWS 1008957959
NJEMS N/A

Relative:
Higher

SHWS:
Site ID: 149070
Status: Closed
Home Owner: No
PI Number: 196861

Actual:
252 ft.

Detail As Of April 2012:
X Coord Site: Not reported
X Coord PI: Not reported
Y Coord Site: Not reported
Y Coord PI: Not reported

NJEMS:
Site Id: 149070
Municipality: MONTCLAIR TWP
Municipality Name From Spatial Overlay: MONTCLAIR TWP
GNIS Civil Code For Municipality: 1729720
Municipal Code (NJ-1040): 0713
X Coord: 571695.79000000004
Y Coord: 722125.88
Coord System: NJ STATE PLANE (NAD83) - USFEET
Coord Type: Exact Address Match
Coord Orign: DEP-Program
State Standard Numeric Code From Spatial Overlay: 0713
Unique Feature Number For Municipality From Spatial Overlay: Not reported
Eleven Digit Hydrologic Unit Code From Spatial Overlay: 02030103150
Fourteen Digit Hydrologic Unit Code From Spatial Overlay: 02030103150020
Watershed Management Area Number From Spatial Overlay: 04
Watershed Management Area Name From Spatial Overlay: Lower Passaic and Saddle
Water Region Code From Spatial Overlay: 1

Map ID
Direction
Distance
Elevation

MAP FINDINGS

Site

Database(s)

EDR ID Number
EPA ID Number

149 CLAREMONT AVENUE (Continued)

1008957959

Water Region Name From Spatial Overlay: Northeast
Sub Watershed Name From Overlay: Second River
Watershed Name From Spatial Overlay: Passaic River Lower (Nwk Bay to Saddle)

**260
NW
1/2-1
0.764 mi.
4034 ft.**

**154 UNION STREET
154 UNION ST
MONTCLAIR TWP, NJ**

**SHWS S107440538
NJ Release N/A**

**Relative:
Higher**

SHWS:
Site ID: 164100
Status: Closed
Home Owner: Yes
PI Number: 215780

**Actual:
325 ft.**

Detail As Of April 2012:
X Coord Site: Not reported
X Coord PI: Not reported
Y Coord Site: Not reported
Y Coord PI: Not reported

NJ Release:
Facility ID: 62116
Case Number: 03-07-01-1224-18
Date Received: 07/01/2003
Nature of Incident: Not reported
Operator: Not reported
Incident Type: Underground Storage Tank
Incident Location: AT THE RESIDANCE
Location: Not reported
Other Location: Not reported
Contact Name: Not reported
Caller Name: Not reported
Caller Title: Not reported
Caller Address: Not reported
Caller City,St,Zip: Not reported
Caller Telephone: Not reported
Facility Type: Residential
Facility Phone: Not reported
Incident Date: 07/01/2003
Incident Time: Not reported
Substance(s): Not reported
Substance Type: Not reported
Substance Identity: Not reported
CAS Number: Not reported
A310 Letter: Not reported
TCPA Chemical: Not reported
Hazrds Material: Not reported
COMU: Not reported
Ref. Code: Not reported
Amnt Released: Not reported
Contained: Not reported
Release Type: Not reported
Release VE: Not reported
Injuries: No
Public Exposure: No
Facility Evacuation: No

Map ID
Direction
Distance
Elevation

MAP FINDINGS

Site

Database(s)

EDR ID Number
EPA ID Number

154 UNION STREET (Continued)

S107440538

Police at Scene: No
Firemen at Scene: No
Contamination of: Not reported
Receiving Water: Not reported
Status at Spill: Not reported
NJ Spill Date: Not reported
NJ Spill Time: Not reported
NJ Spill Name: Not reported
NJ Spill Title: Not reported
NJ Spill Phone: Not reported
Other Date: Not reported
Other Time: Not reported
Other Name: Not reported
Other Title: Not reported
Other Telephone: Not reported
Public Evacuation: No
Assistance Requested: Not reported
Wind Direction/Speed: Not reported
Local Municipality Notified: Not reported
Local Municipality Name: Not reported
Local Municipality Title: Not reported
Local Municipality Telephone: Not reported
Local Municipality Date: Not reported
Local Municipality Time: Not reported
Incident Description: Not reported
Incident Name: Not reported
Incident Referred To: Not reported
Incident Region: Not reported
Incident Telephone: Not reported
Incident Date: Not reported
Incident time: Not reported
Incident ITM: Not reported
Comments: Not reported
Date A310 Letter Printed: Not reported
Date Local Authority Was Notified: Not reported
Date Updated: Not reported
Date Report Faxed to Local Authority: Not reported
Local Authority Notification Date: Not reported
Rep Receive Date: 07/01/2003
Reporter Type: Facility Rep.
Reporter Name: REDACTED
Reporter Title: REDACTED
Reporter Org: REDACTED
Reporter Address: Not reported
Reporter City,St,Zip: Not reported
Reporter County: Not reported
Incident Status: Terminated
Incident Category: Other
Incident Source: ROGER KRUVANT
Incident Address: 154 UNION ST
Incident Address 2: Not reported
Incident City,St,Zip: Montclair Twp, NJ 07042
Incident County: Essex
DEP Requested: No
Confidential: Not reported
Notify Type: Not reported
Road Closed: No

Map ID
 Direction
 Distance
 Elevation

MAP FINDINGS

Site

Database(s)

EDR ID Number
 EPA ID Number

154 UNION STREET (Continued)

S107440538

Direction: Not reported
 Responsible Party: Not reported
 Responsible Party Name: Not reported
 Responsible Party Contact: Not reported
 Responsible Party Title: Not reported
 Responsible Party Phone: Not reported
 Responsible Party Street: Not reported
 Responsible Party County: Not reported
 Responsible Party City,St,Zip: Not reported
 Memo. Of Understanding: Not reported
 Drill/trng Exercise: Not reported
 Hazardous: Not reported

**261
 NW
 1/2-1
 0.764 mi.
 4035 ft.**

**51 PLYMOUTH STREET
 51 PLYMOUTH ST
 MONTCLAIR TWP, NJ 07042**

**SHWS 1010475153
 NJEMS N/A**

**Relative:
 Higher**

SHWS:
 Site ID: 65692
 Status: Closed
 Home Owner: No
 PI Number: G000031498

**Actual:
 315 ft.**

Detail As Of April 2012:
 X Coord Site: Not reported
 X Coord PI: Not reported
 Y Coord Site: Not reported
 Y Coord PI: Not reported

NJEMS:
 Site Id: 65692
 Municipality: MONTCLAIR TWP
 Municipality Name From Spatial Overlay: MONTCLAIR TWP
 GNIS Civil Code For Municipality: 1729720
 Municipal Code (NJ-1040): 0713
 X Coord: 568834
 Y Coord: 720984
 Coord System: NJ STATE PLANE (NAD83) - USFEET
 Coord Type: Approx. Addr. Match
 Coord Orign: DEP-GIS
 State Standard Numeric Code From Spatial Overlay: 0713
 Unique Feature Number For Municipality From Spatial Overlay: Not reported
 Eleven Digit Hydrologic Unit Code From Spatial Overlay: 02030103150
 Fourteen Digit Hydrologic Unit Code From Spatial Overlay: 02030103150020
 Watershed Management Area Number From Spatial Overlay: 04
 Watershed Management Area Name From Spatial Overlay: Lower Passaic and Saddle
 Water Region Code From Spatial Overlay: 1
 Water Region Name From Spatial Overlay: Northeast
 Sub Watershed Name From Overlay: Second River
 Watershed Name From Spatial Overlay: Passaic River Lower (Nwk Bay to Saddle)

MAP FINDINGS

Map ID
 Direction
 Distance
 Elevation

Site

Database(s)

EDR ID Number
 EPA ID Number

AX262 **349 RIDGEWOOD AVENUE**
ENE **349 RIDGEWOOD AVE**
1/2-1 **GLEN RIDGE BORO, NJ**
0.765 mi.
4037 ft. **Site 1 of 2 in cluster AX**

SHWS **S111262565**
NJ Release **N/A**

Relative:
Lower

SHWS:
 Site ID: 452307
 Status: Closed
 Home Owner: Yes
 PI Number: 568934

Actual:
216 ft.

Detail As Of April 2012:
 X Coord Site: Not reported
 X Coord PI: Not reported
 Y Coord Site: Not reported
 Y Coord PI: Not reported

NJ Release:

Facility ID: 393724
 Case Number: 11-07-13-2020-16
 Date Received: 07/13/2011
 Nature of Incident: Not reported
 Operator: Not reported
 Incident Type: Underground Storage Tank
 Incident Location: RESIDENCE
 Location: Not reported
 Other Location: Not reported
 Contact Name: LORDES
 Caller Name: Not reported
 Caller Title: Not reported
 Caller Address: Not reported
 Caller City,St,Zip: Not reported
 Caller Telephone: Not reported
 Facility Type: Residential
 Facility Phone: Not reported
 Incident Date: 07/13/2011
 Incident Time: Not reported
 Substance(s): Not reported
 Substance Type: Not reported
 Substance Identity: Not reported
 CAS Number: Not reported
 A310 Letter: Not reported
 TCPA Chemical: Not reported
 Hazrds Material: Not reported
 COMU: Not reported
 Ref. Code: Not reported
 Amnt Released: Not reported
 Contained: Not reported
 Release Type: Not reported
 Release VE: Not reported
 Injuries: No
 Public Exposure: No
 Facility Evacuation: No
 Police at Scene: No
 Firemen at Scene: No
 Contamination of: Not reported
 Receiving Water: Not reported
 Status at Spill: Not reported

Map ID
Direction
Distance
Elevation

MAP FINDINGS

Site

Database(s)

EDR ID Number
EPA ID Number

349 RIDGEWOOD AVENUE (Continued)

S111262565

NJ Spill Date:	Not reported
NJ Spill Time:	Not reported
NJ Spill Name:	Not reported
NJ Spill Title:	Not reported
NJ Spill Phone:	Not reported
Other Date:	Not reported
Other Time:	Not reported
Other Name:	Not reported
Other Title:	Not reported
Other Telephone:	Not reported
Public Evacuation:	No
Assistance Requested:	Not reported
Wind Direction/Speed:	Not reported
Local Municipality Notified:	Not reported
Local Municipality Name:	Not reported
Local Municipality Title:	Not reported
Local Municipality Telephone:	Not reported
Local Municipality Date:	Not reported
Local Municipality Time:	Not reported
Incident Description:	Not reported
Incident Name:	Not reported
Incident Referred To:	Not reported
Incident Region:	Not reported
Incident Telephone:	Not reported
Incident Date:	Not reported
Incident time:	Not reported
Incident ITM:	Not reported
Comments:	Not reported
Date A310 Letter Printed:	Not reported
Date Local Authority Was Notified:	Not reported
Date Updated:	Not reported
Date Report Faxed to Local Authority:	Not reported
Local Authority Notification Date:	Not reported
Rep Receive Date:	07/13/2011
Reporter Type:	Other
Reporter Name:	REDACTED
Reporter Title:	REDACTED
Reporter Org:	REDACTED
Reporter Address:	Not reported
Reporter City,St,Zip:	Not reported
Reporter County:	Not reported
Incident Status:	Terminated
Incident Category:	Other
Incident Source:	LORDES KOBERNICK
Incident Address:	349 RIDGEWOOD AVE
Incident Address 2:	Not reported
Incident City,St,Zip:	Glen Ridge Boro, NJ 07028
Incident County:	Essex
DEP Requested:	No
Confidential:	Not reported
Notify Type:	Not reported
Road Closed:	No
Direction:	Not reported
Responsible Party:	Not reported
Responsible Party Name:	Not reported
Responsible Party Contact:	Not reported
Responsible Party Title:	Not reported

Map ID
Direction
Distance
Elevation

MAP FINDINGS

Site

Database(s)

EDR ID Number
EPA ID Number

349 RIDGEWOOD AVENUE (Continued)

S111262565

Responsible Party Phone: Not reported
Responsible Party Street: Not reported
Responsible Party County: Not reported
Responsible Party City,St,Zip: Not reported
Memo. Of Understanding: Not reported
Drill/trng Exercise: Not reported
Hazardous: Not reported

AW263
North
1/2-1
0.766 mi.
4042 ft.

84 GREENWOOD AVENUE
84 GREENWOOD AVE
MONTCLAIR, NJ 07042

SHWS 1007039577
VCP N/A
NJEMS

Site 2 of 2 in cluster AW

Relative:
Higher

SHWS:
Site ID: 83240
Status: Active
Home Owner: Yes
PI Number: G000033726

Actual:
254 ft.

Detail As Of April 2012:

X Coord Site: 572119.0
X Coord PI: 572119.0
Y Coord Site: 722045.74
Y Coord PI: 722045.74

VCP:

Incident Number: 98-01-19-1430-27A
MOA Execution Date: 12/08/1998
Type Of Vcp File: HISTORICAL
Pi Number: Not reported
Case Type(Case Type): Not reported
Case Contact: Department Not reported
Case Contact Name: Not reported
Case Contact: Organization Lawrence Wright Estate
Case Contact: Address: Line1 Not reported
Case Contact: Address: Line2 Not reported
Case Contact: Address: Line3 Not reported
Case Contact City,St,Zip: Not reported

Incident Number: 98-01-19-1430-27
MOA Execution Date: 03/26/2002
Type Of Vcp File: HISTORICAL
Pi Number: Not reported
Case Type(Case Type): Not reported
Case Contact: Department Not reported
Case Contact Name: Not reported
Case Contact: Organization Lawrence M Wright Estate
Case Contact: Address: Line1 Not reported
Case Contact: Address: Line2 Not reported
Case Contact: Address: Line3 Not reported
Case Contact City,St,Zip: Not reported

NJEMS:

Site Id: 83240
Municipality: MONTCLAIR TWP
Municipality Name From Spatial Overlay: MONTCLAIR TWP

Map ID
 Direction
 Distance
 Elevation

MAP FINDINGS

Site

Database(s)

EDR ID Number
 EPA ID Number

84 GREENWOOD AVENUE (Continued)

1007039577

GNIS Civil Code For Municipality:	1729720
Municipal Code (NJ-1040):	0713
X Coord:	572119.079999999996
Y Coord:	722045.739999999999
Coord System:	NJ STATE PLANE (NAD83) - USFEET
Coord Type:	Exact Address Match
Coord Orign:	DEP-Program
State Standard Numeric Code From Spatial Overlay:	0713
Unique Feature Number For Municipality From Spatial Overlay:	Not reported
Eleven Digit Hydrologic Unit Code From Spatial Overlay):	02030103150
Fourteen Digit Hydrologic Unit Code From Spatial Overlay:	02030103150020
Watershed Management Area Number From Spatial Overlay:	04
Watershed Management Area Name From Spatial Overlay):	Lower Passaic and Saddle
Water Region Code From Spatial Overlay:	1
Water Region Name From Spatial Overlay:	Northeast
Sub Watershed Name From Overlay:	Second River
Watershed Name From Spatial Overlay:	Passaic River Lower (Nwk Bay to Saddle)

AY264
WNW
1/2-1
0.766 mi.
4044 ft.

77 PORTER PLACE
77 PORTER PL
MONTCLAIR, NJ 07042

SHWS 1006998869
HIST HWS N/A
VCP

Site 1 of 2 in cluster AY

Relative:
Higher

SHWS:	
Site ID:	88825
Status:	Closed
Home Owner:	Yes
PI Number:	G000062799

Actual:
340 ft.

Detail As Of April 2012:

X Coord Site:	567882.6
X Coord PI:	567882.6
Y Coord Site:	720023.55
Y Coord PI:	720023.55

HIST SHWS:

Case Status:	Active
Status Date:	8/6/2001
Case ID:	G000062799
Contact:	Bureau of Field Operations - Northern
Sub Section Label:	A: Sites with On-Site Sources of Contamination
Site Municipality:	0713
Remedial Level Code:	C1
Classification exception area dt:	None
Classification exception area dt:	Not reported
Deed Notice Status:	None
Deed Notice Date:	Not reported
Engineering Control Status:	None
Engineering Control Date:	Not reported
National Priorities List Status:	Not reported
National Priorities List Date:	Not reported
X Coordinate:	567882.650000000002
Y Coordinate:	720023.550000000005
Coordinate System:	NJ State Plane (NAD83) - USFEET

VCP:

Map ID
 Direction
 Distance
 Elevation

MAP FINDINGS

Site

Database(s)

EDR ID Number
 EPA ID Number

77 PORTER PLACE (Continued)

1006998869

Incident Number: 00-06-13-1303-00
 MOA Execution Date: 06/12/2001
 Type Of Vcp File: HISTORICAL
 Pi Number: Not reported
 Case Type(Case Type): Not reported
 Case Contact: Department Not reported
 Case Contact Name: Not reported
 Case Contact: Organization Not reported
 Case Contact: Address: Line1 Not reported
 Case Contact: Address: Line2 Not reported
 Case Contact: Address: Line3 Not reported
 Case Contact City,St,Zip: Not reported

AY265
WNW
 1/2-1
 0.769 mi.
 4060 ft.

76 PORTER PLACE
76 PORTER PL
MONTCLAIR TWP, NJ 07042

SHWS **S108518878**
VCP **N/A**
NJEMS

Site 2 of 2 in cluster AY

Relative:
Higher

SHWS:
 Site ID: 353711
 Status: Closed
 Home Owner: Yes
 PI Number: 436569

Actual:
340 ft.

Detail As Of April 2012:
 X Coord Site: Not reported
 X Coord PI: Not reported
 Y Coord Site: Not reported
 Y Coord PI: Not reported

VCP:

Incident Number: 07-02-02-1115-49
 MOA Execution Date: 05/15/2007
 Type Of Vcp File: CURRENT
 Pi Number: 436569
 Case Type(Case Type): MOA
 Case Contact: Department Not reported
 Case Contact Name: DOUG BRENT
 Case Contact: Organization Not reported
 Case Contact: Address: Line1 76 PORTER PL
 Case Contact: Address: Line2 Not reported
 Case Contact: Address: Line3 Not reported
 Case Contact City,St,Zip: Montclair Twp, NJ 07042

NJEMS:

Site Id: 353711
 Municipality: MONTCLAIR TWP
 Municipality Name From Spatial Overlay: MONTCLAIR TWP
 GNIS Civil Code For Municipality: 1729720
 Municipal Code (NJ-1040): 0713
 X Coord: 567914
 Y Coord: 719857
 Coord System: NJ STATE PLANE (NAD83) - USFEET
 Coord Type: Approx. Addr. Match
 Coord Orign: DEP-GIS
 State Standard Numeric Code From Spatial Overlay: 0713

Map ID
Direction
Distance
Elevation

MAP FINDINGS

Site

Database(s)

EDR ID Number
EPA ID Number

76 PORTER PLACE (Continued)

S108518878

Unique Feature Number For Municipality From Spatial Overlay: Not reported
Eleven Digit Hydrologic Unit Code From Spatial Overlay: 02030103150
Fourteen Digit Hydrologic Unit Code From Spatial Overlay: 02030103150020
Watershed Management Area Number From Spatial Overlay: 04
Watershed Management Area Name From Spatial Overlay): Lower Passaic and Saddle
Water Region Code From Spatial Overlay: 1
Water Region Name From Spatial Overlay: Northeast
Sub Watershed Name From Overlay: Second River
Watershed Name From Spatial Overlay: Passaic River Lower (Nwk Bay to Saddle)

266
NNW
1/2-1
0.771 mi.
4073 ft.

CHURCH ST PLAZA
45 CHURCH ST
MONTCLAIR TWP, NJ 07042

SHWS U000366706
HIST HWS N/A
UST
BROWNFIELDS

Relative:
Higher

SHWS:
Site ID: 53462
Status: Closed
Home Owner: No
PI Number: 21601

Actual:
305 ft.

Detail As Of April 2012:
X Coord Site: Not reported
X Coord PI: Not reported
Y Coord Site: Not reported
Y Coord PI: Not reported

HIST SHWS:
Case Status: Active
Status Date: 9/29/1997
Case ID: 021601
Contact: Bureau of Field Operations - Northern
Sub Section Label: A: Sites with On-Site Sources of Contamination
Site Municipality: 0713
Remedial Level Code: C2
Classification exception area dt: None
Classification exception area dt: Not reported
Deed Notice Status: None
Deed Notice Date: Not reported
Engineering Control Status: None
Engineering Control Date: Not reported
National Priorities List Status: Not reported
National Priorities List Date: Not reported
X Coordinate: 569755
Y Coordinate: 721619
Coordinate System: NJ State Plane (NAD83) - USFEET

UST:
Facility ID: 021601
Owner Name: Not Identified Not Identified
Organization: Not Identified
Contact Type(UST Reg): Facility Operator
Contact Address (UST Reg): Not reported
Contact Address 2 (UST Reg): Not reported
Conact City,St,Zip (UST Reg): Not reported
Owner Name: WAYNE CANASTRA

Map ID
Direction
Distance
Elevation

MAP FINDINGS

Site

Database(s)

EDR ID Number
EPA ID Number

CHURCH ST PLAZA (Continued)

U000366706

Organization: CHURCH ST. ASSOC
Contact Type(UST Reg): Tank Owner
Contact Address (UST Reg): 301 S LIVINGSTON AVE
Contact Address 2 (UST Reg): SUITE 105
Conact City,St,Zip (UST Reg): Livingston, NJ 07039

Tanks:

Tank Id: TANK-1
Tank Number: 0001
Tank Status: Removed
Tank Status Date: 01/01/1944
Install Date: 01/01/1944
Tank Contents: Heating Oil (No. 2)
Tank Size: 4000
Tank Compliance: No
Overfill: No
Compliance Monitoring?: No
Overfill Protection: No
Spill Containment: No
Tank Wellhead Protection: Not reported
Tankpipe Tank / Pipe: Pipe
Tankpipe Construction Type: Bare steel
Tankpipe Tank / Pipe: Tank
Tankpipe Construction Type: Bare steel

Tank Monitor Data:

Monitor Tank / Pipe: Pipe
Monitor Type: None
Monitor Tank / Pipe: Tank
Monitor Type: None

BROWNFIELDS:

Price: Not reported
Assessed Value: Not reported
Property Size: Unknown
Annual Taxes: Not reported
Representative Address: Not reported
Representative City/State/Zip: Not reported
Submitter Name: Not reported
Submitter Address1: Not reported
Submitter Address2: Not reported
Submitter City: Not reported
Submitte rState: Not reported
Submitter Zip: Not reported
Submitter Email: Not reported
Submitter Phone: Not reported
Transaction Type: Not reported
Transfer Type: Not reported
Site Number: 5915
X Coordinate: 569755
Y Coordinate: 721619
Coord: 569755:721619
AutolD: 4759
Ownership Type: unknown
Ownership: DEP Case
PStatus: DEP Case

Map ID
Direction
Distance
Elevation

MAP FINDINGS

Site

Database(s)

EDR ID Number
EPA ID Number

CHURCH ST PLAZA (Continued)

U000366706

PI Number:	021601
CSL ID Number:	Not reported
Owner Name:	Not reported
Owner Address + Owner Street:	Not reported
Owner City:	Not reported
Owner State:	Not reported
Owner Zip Code:	Not reported
Owner County:	Not reported
Owner Phone:	9999999999
Owner Fax:	9999999999
Owner Email:	Not reported
Owner Organization:	Not reported
Authorized Representative:	Not reported
Auth Rep Relation to Owner:	Not reported
Municipal Contact Name:	Not reported
Municipal Contact Street:	Not reported
Municipal Contact City:	Not reported
Municipal Contact State:	Not reported
Municipal Contact Zip Code:	Not reported
Municipal Contact Phone:	9999999999
Municipal Contact Fax:	9999999999
Municipal Contact Email:	Not reported
Department:	Not reported
Municipal Contact Title:	Not reported
Contact Relation to Owner:	Not reported
Current Zoning:	Not reported
Proposed Zoning:	Not reported
Copy of Title Insurance:	Not reported
Municode:	0713
Block:	Not reported
Lot:	Not reported
Development Plan Completed:	Unknown
Market Study Completed:	Unknown
Current Activity:	Not reported
Current Operations:	Not reported
Prior Operations:	Not reported
Deed Restrictions:	Unknown
Easements:	Unknown
Buildings:	Not reported
Condition of Buildings:	Not reported
Square Footage:	Not reported
Total Buildable Space:	Not reported
Lease Price:	Not reported
Tax Certificate:	Unknown
Tax Lien:	Unknown
Other Liens/Judgements:	No
Traffic Study:	Unknown
Road Access:	Not reported
Waterfront Access:	Unknown
Airport Access:	Unknown
Public Transportation Access:	Unknown
Major Highway Name:	Not reported
Major Highway Interchange:	Not reported
Major Highway Miles Away:	Not reported
Local Highway Name:	Not reported
Local Highway Interchange:	Not reported
Local Highway Miles Away:	Not reported

Map ID
Direction
Distance
Elevation

MAP FINDINGS

Site

Database(s)

EDR ID Number
EPA ID Number

CHURCH ST PLAZA (Continued)

U000366706

Rail Type:	Not reported
Rail Name:	Not reported
Rail Station:	Not reported
Rail Miles Away:	Not reported
Public Water:	Unknown
Electric:	Unknown
Gas:	Unknown
Public Sewer:	Unknown
Telephone:	Unknown
Cable:	Unknown
Fiber Optics:	Unknown
Wetlands:	No
Sensitive Ecosystems/Habitats:	No
Endangered Species:	No
Historic/Archeological Site:	No
100 Year Flood Plain:	No
500 Year Flood Plain:	No
Environmental Report Copies:	Yes
List Containing Site:	Not reported
Preliminary Assessment:	No
Site Investigation:	No
Remedial Investigation:	No
Remedial Action Workplan:	No
Voluntary Cleanup Program:	Yes
Environmental Litigation:	No
Remediation In Progress:	Yes
Remediation Estimated Complete Date:	Not reported
Regulatory sign-off:	No
Regulatory Sign-Off Description:	Not reported
Other Incentives:	No
Low Interest Rates:	No
HDSRF Grants:	No
TIF:	No
HDSRF Loans:	No
USA Loans:	No
USA Grants:	No
Designated Redevelopment Area:	No
Environmental Opportunity Zone:	No
Tax Rebate or Abatement:	No
Empowerment Zone (Federal):	No
Urban Coordinating Council Neighborhood:	No
Enterprise Community (Federal):	No
Urban Enterprise Zone:	No
Additional Comments:	1) Assigned to Program,9/29/1997 2) C2: Formal Design - Known Source or Release with GW Contamination established 10/23/1997
County_int_FK:	7
Municipality_int_FK:	214
Planning Area Designation:	Planning Area 1
Authorized Representative Email:	Not reported
Authorized Representative Phone:	9999999999
General Comments:	Not reported

MAP FINDINGS

Map ID
 Direction
 Distance
 Elevation

Site

Database(s)

EDR ID Number
 EPA ID Number

267
 West
 1/2-1
 0.772 mi.
 4078 ft.

105 LLEWELLYN ROAD
 105 LLEWELLYN RD
 MONTCLAIR, NJ 07042

SHWS S107915582
 HIST HWS N/A
 VCP
 NJEMS

Relative:
 Higher

SHWS:
 Site ID: 203820
 Status: Closed
 Home Owner: Yes
 PI Number: 268057

Actual:
 332 ft.

Detail As Of April 2012:
 X Coord Site: Not reported
 X Coord PI: Not reported
 Y Coord Site: Not reported
 Y Coord PI: Not reported

HIST SHWS:

Case Status: Active
 Status Date: 11/28/2005
 Case ID: 268057
 Contact: Bureau of Field Operations - Northern
 Sub Section Label: A: Sites with On-Site Sources of Contamination
 Site Municipality: 0713
 Remedial Level Code: C1
 Classification exception area dt: None
 Classification exception area dt: Not reported
 Deed Notice Status: None
 Deed Notice Date: Not reported
 Engineering Control Status: None
 Engineering Control Date: Not reported
 National Priorities List Status: Not reported
 National Priorities List Date: Not reported
 X Coordinate: Not reported
 Y Coordinate: Not reported
 Coordinate System: Not reported

VCP:

Incident Number: 04-11-29-1232-30
 MOA Execution Date: 11/28/2005
 Type Of Vcp File: HISTORICAL
 Pi Number: Not reported
 Case Type(Case Type): Not reported
 Case Contact: Department Not reported
 Case Contact Name: Not reported
 Case Contact: Organization Not reported
 Case Contact: Address: Line1 Not reported
 Case Contact: Address: Line2 Not reported
 Case Contact: Address: Line3 Not reported
 Case Contact City,St,Zip: Not reported

NJEMS:

Site Id: 203820
 Municipality: MONTCLAIR TWP
 Municipality Name From Spatial Overlay: MONTCLAIR TWP
 GNIS Civil Code For Municipality: 1729720
 Municipal Code (NJ-1040): 0713

Map ID
 Direction
 Distance
 Elevation

MAP FINDINGS

EDR ID Number
 EPA ID Number

Site

Database(s)

105 LLEWELLYN ROAD (Continued)

S107915582

X Coord:	567424
Y Coord:	718130
Coord System:	NJ STATE PLANE (NAD83) - USFEET
Coord Type:	Approx. Addr. Match
Coord Origin:	DEP-GIS
State Standard Numeric Code From Spatial Overlay:	0713
Unique Feature Number For Municipality From Spatial Overlay:	Not reported
Eleven Digit Hydrologic Unit Code From Spatial Overlay:	02030103150
Fourteen Digit Hydrologic Unit Code From Spatial Overlay:	02030103150020
Watershed Management Area Number From Spatial Overlay:	04
Watershed Management Area Name From Spatial Overlay:	Lower Passaic and Saddle
Water Region Code From Spatial Overlay:	1
Water Region Name From Spatial Overlay:	Northeast
Sub Watershed Name From Overlay:	Second River
Watershed Name From Spatial Overlay:	Passaic River Lower (Nwk Bay to Saddle)

AX268
ENE
1/2-1
0.773 mi.
4081 ft.

353 RIDGEWOOD AVENUE
353 RIDGEWOOD AVE
GLEN RIDGE BORO, NJ 07028
Site 2 of 2 in cluster AX

SHWS 1010484803
NJEMS N/A

Relative:
Lower

SHWS:
 Site ID: 82625
 Status: Closed
 Home Owner: No
 PI Number: G000027124

Actual:
217 ft.

Detail As Of April 2012:
 X Coord Site: Not reported
 X Coord PI: Not reported
 Y Coord Site: Not reported
 Y Coord PI: Not reported

NJEMS:

Site Id:	82625
Municipality:	GLEN RIDGE BORO
Municipality Name From Spatial Overlay:	GLEN RIDGE BORO
GNIS Civil Code For Municipality:	2390559
Municipal Code (NJ-1040):	0708
X Coord:	575076
Y Coord:	719897
Coord System:	NJ STATE PLANE (NAD83) - USFEET
Coord Type:	Approx. Addr. Match
Coord Origin:	DEP-GIS
State Standard Numeric Code From Spatial Overlay:	0708
Unique Feature Number For Municipality From Spatial Overlay:	Not reported
Eleven Digit Hydrologic Unit Code From Spatial Overlay:	02030103150
Fourteen Digit Hydrologic Unit Code From Spatial Overlay:	02030103150010
Watershed Management Area Number From Spatial Overlay:	04
Watershed Management Area Name From Spatial Overlay:	Lower Passaic and Saddle
Water Region Code From Spatial Overlay:	1
Water Region Name From Spatial Overlay:	Northeast
Sub Watershed Name From Overlay:	Third River
Watershed Name From Spatial Overlay:	Passaic River Lower (Nwk Bay to Saddle)

Map ID
Direction
Distance
Elevation

MAP FINDINGS

Site

Database(s) EDR ID Number
EPA ID Number

269 45 FOREST AVENUE
ENE 45 FOREST AVE
1/2-1 GLEN RIDGE BORO, NJ
0.774 mi.
4085 ft.

SHWS S111262709
NJ Release N/A

Relative: SHWS:
Lower Site ID: 450024
Status: Closed
Actual: Home Owner: Yes
206 ft. PI Number: 565892

Detail As Of April 2012:
X Coord Site: Not reported
X Coord PI: Not reported
Y Coord Site: Not reported
Y Coord PI: Not reported

NJ Release:
Facility ID: 394323
Case Number: 11-07-19-1224-03
Date Received: 07/19/2011
Nature of Incident: Not reported
Operator: Not reported
Incident Type: Underground Storage Tank
Incident Location: RESIDENCE
Location: Not reported
Other Location: Not reported
Contact Name: Not reported
Caller Name: Not reported
Caller Title: Not reported
Caller Address: Not reported
Caller City,St,Zip: Not reported
Caller Telephone: Not reported
Facility Type: Residential
Facility Phone: Not reported
Incident Date: 07/19/2011
Incident Time: Not reported
Substance(s): Not reported
Substance Type: Not reported
Substance Identity: Not reported
CAS Number: Not reported
A310 Letter: Not reported
TCPA Chemical: Not reported
Hazrds Material: Not reported
COMU: Not reported
Ref. Code: Not reported
Amnt Released: Not reported
Contained: Not reported
Release Type: Not reported
Release VE: Not reported
Injuries: No
Public Exposure: No
Facility Evacuation: No
Police at Scene: No
Firemen at Scene: No
Contamination of: Not reported
Receiving Water: Not reported
Status at Spill: Not reported

Map ID
Direction
Distance
Elevation

MAP FINDINGS

Site

Database(s)

EDR ID Number
EPA ID Number

45 FOREST AVENUE (Continued)

S111262709

NJ Spill Date: Not reported
NJ Spill Time: Not reported
NJ Spill Name: Not reported
NJ Spill Title: Not reported
NJ Spill Phone: Not reported
Other Date: Not reported
Other Time: Not reported
Other Name: Not reported
Other Title: Not reported
Other Telephone: Not reported
Public Evacuation: No
Assistance Requested: Not reported
Wind Direction/Speed: Not reported
Local Municipality Notified: Not reported
Local Municipality Name: Not reported
Local Municipality Title: Not reported
Local Municipality Telephone: Not reported
Local Municipality Date: Not reported
Local Municipality Time: Not reported
Incident Description: Not reported
Incident Name: Not reported
Incident Referred To: Not reported
Incident Region: Not reported
Incident Telephone: Not reported
Incident Date: Not reported
Incident time: Not reported
Incident ITM: Not reported
Comments: Not reported
Date A310 Letter Printed: Not reported
Date Local Authority Was Notified: Not reported
Date Updated: Not reported
Date Report Faxed to Local Authority: Not reported
Local Authority Notification Date: Not reported
Rep Receive Date: 07/19/2011
Reporter Type: Other
Reporter Name: REDACTED
Reporter Title: REDACTED
Reporter Org: REDACTED
Reporter Address: Not reported
Reporter City,St,Zip: Not reported
Reporter County: Not reported
Incident Status: Terminated
Incident Category: Other
Incident Source: NEIL EDELSTEIN
Incident Address: 45 FOREST AVE
Incident Address 2: Not reported
Incident City,St,Zip: Glen Ridge Boro, NJ 07028
Incident County: Essex
DEP Requested: No
Confidential: Not reported
Notify Type: Not reported
Road Closed: No
Direction: Not reported
Responsible Party: Not reported
Responsible Party Name: Not reported
Responsible Party Contact: Not reported
Responsible Party Title: Not reported

Map ID
Direction
Distance
Elevation

MAP FINDINGS

Site

Database(s)

EDR ID Number
EPA ID Number

45 FOREST AVENUE (Continued)

S111262709

Responsible Party Phone: Not reported
Responsible Party Street: Not reported
Responsible Party County: Not reported
Responsible Party City,St,Zip: Not reported
Memo. Of Understanding: Not reported
Drill/trng Exercise: Not reported
Hazardous: Not reported

**270
ESE
1/2-1
0.779 mi.
4114 ft.**

**ANNE LORETTA GARDENS
388 BELLEVILLE AVE
BLOOMFIELD TWP, NJ 07003**

**SHWS U003564474
HIST HWS N/A
UST**

**Relative:
Lower**

SHWS:
Site ID: 48090
Status: Closed
Home Owner: No
PI Number: 17122

**Actual:
136 ft.**

Detail As Of April 2012:
X Coord Site: Not reported
X Coord PI: Not reported
Y Coord Site: Not reported
Y Coord PI: Not reported

HIST SHWS:

Case Status: Active
Status Date: 11/18/2003
Case ID: 017122
Contact: Bureau of Field Operations - Northern
Sub Section Label: A: Sites with On-Site Sources of Contamination
Site Municipality: 0702
Remedial Level Code: C1
Classification exception area dt: None
Classification exception area dt: Not reported
Deed Notice Status: None
Deed Notice Date: Not reported
Engineering Control Status: None
Engineering Control Date: Not reported
National Priorities List Status: Not reported
National Priorities List Date: Not reported
X Coordinate: 575407
Y Coordinate: 716702
Coordinate System: NJ State Plane (NAD83) - USFEET

UST:

Facility ID: 017122
Owner Name: Not Identified Not Identified
Organization: Not Identified
Contact Type(UST Reg): Facility Operator
Contact Address (UST Reg): Not reported
Contact Address 2 (UST Reg): Not reported
Conact City,St,Zip (UST Reg): Not reported
Owner Name: FRANK M LEO
Organization: ANNE LORETTA GARDENS
Contact Type(UST Reg): Tank Owner

Map ID
Direction
Distance
Elevation

MAP FINDINGS

Site

Database(s)

EDR ID Number
EPA ID Number

ANNE LORETTA GARDENS (Continued)

U003564474

Contact Address (UST Reg): 256 BROAD ST
Contact Address 2 (UST Reg): Not reported
Contact City, St, Zip (UST Reg): Bloomfield, NJ 07003

Tanks:

Tank Id: TANK-1
Tank Number: E1
Tank Status: Removed
Tank Status Date: 01/01/1969
Install Date: 01/01/1969
Tank Contents: Heating Oil (No. 2)
Tank Size: 3000
Tank Compliance: No
Overfill: Yes
Compliance Monitoring?: No
Overfill Protection: Yes
Spill Containment: No
Tank Wellhead Protection: Not reported
Tankpipe Tank / Pipe: Pipe
Tankpipe Construction Type: CONVERSION (NON-NULABLE)
Tankpipe Tank / Pipe: Tank
Tankpipe Construction Type: Bare steel

Tank Monitor Data:

Monitor Tank / Pipe: Pipe
Monitor Type: None
Monitor Tank / Pipe: Tank
Monitor Type: None

271
NNW
1/2-1
0.780 mi.
4120 ft.

HAHNE'S DEPARTMENT STORE
56 CHURCH ST
MONTCLAIR TWP, NJ 07042

SHWS
HIST LUST
UST
NPDES

U000364389
N/A

Relative:
Higher

SHWS:
Site ID: 47833
Status: Closed
Home Owner: No
PI Number: 15561

Actual:
308 ft.

Detail As Of April 2012:

X Coord Site: Not reported
X Coord PI: Not reported
Y Coord Site: Not reported
Y Coord PI: Not reported

LUST HIST:

Case ID: 90-06-15-1732
Lead Program Assigned: Bureau of Underground Storage Tanks
Facility Status: Site Issued Letter of No Further Action for Area(s) Of Concern
UST ID: 0155612
TMS Number: Not reported
Remedial Level: Site has more than 1 area of concern or more than 1 media of concern.
Case Manager: Not reported
Facility Phone: Not reported
No Further Action: 3/12/1992 0:00:00

Map ID
Direction
Distance
Elevation

MAP FINDINGS

Site

Database(s)

EDR ID Number
EPA ID Number

HAHNE'S DEPARTMENT STORE (Continued)

U000364389

RAW Approved: Not reported
CEA: Not reported
Date CEA Lifted: Not reported
Dead Notice: Not reported

UST:

Facility ID: 015561
Owner Name: Not Identified Not Identified
Organization: Not Identified
Contact Type(UST Reg): Facility Operator
Contact Address (UST Reg): Not reported
Contact Address 2 (UST Reg): Not reported
Contact City,St,Zip (UST Reg): Not reported
Owner Name: ANTHONY GOTTLICK
Organization: HAHNE'S DEPARTMENT STORES
Contact Type(UST Reg): Tank Owner
Contact Address (UST Reg): 609 BROAD ST
Contact Address 2 (UST Reg): Not reported
Contact City,St,Zip (UST Reg): Newark, NJ 07101

Tanks:

Tank Id: TANK-1
Tank Number: 1
Tank Status: Removed
Tank Status Date: 01/14/1991
Install Date: 01/01/1987
Tank Contents: Heating Oil (No. 4)
Tank Size: 0
Tank Compliance: No
Overfill: No
Compliance Monitoring?: No
Overfill Protection: No
Spill Containment: No
Tank Wellhead Protection: Not reported
Tankpipe Tank / Pipe: Pipe
Tankpipe Construction Type: Bare steel
Tankpipe Tank / Pipe: Tank
Tankpipe Construction Type: Bare steel

Tank Monitor Data:

Monitor Tank / Pipe: Pipe
Monitor Type: None
Monitor Tank / Pipe: Tank
Monitor Type: None

NJPDES:

NJPDES Permit Number: NJ0052825
Facility Telephone: 2016234100
Facility Contact: PLANT OFFICER
Facility Municipality: MONTCLAIR TOWN
Facility Enforcement region: NORTHERN
Discharger Classification: Minor
Discharger Category Code: Not reported
Document Status: Not reported
Facility Primary SIC code: 5311

Map ID
Direction
Distance
Elevation

MAP FINDINGS

Site

Database(s)

EDR ID Number
EPA ID Number

HAHNE'S DEPARTMENT STORE (Continued)

U000364389

Facility Ownership: PRIVATE
Facility Discharge Basin code: Not reported
Facility Discharge Basin name: Not reported
Facility Lat/Long: 404852 741814
Site X Coordinate: Not reported
Site X Coordinate: Not reported
Facility Lot number: Not reported
Facility Block number: Not reported
Permittee Name: TOTAL BUILDING MAINTENANCE
Permittee Address: 104 EAST 25TH STREET
Permittee PO Box: Not reported
Permittee City,St,Zip: NEW YORK, NY 10010 0000
Category Description: NEW
Date Permit Application Received: 07/19/1983
Date Draft Permit Issued: Not reported
Date Final Permit Issued: 03/01/1984
Date Final Permit Effective: 05/01/1984
Date Final Permit Expires: 04/30/1989
PI Number: Not reported
Regional Office: Not reported
Permit Category: THERMAL SURFACE WATER DISCH

272
SSW
1/2-1
0.781 mi.
4123 ft.

58 PLEASANT AVENUE
58 PLEASANT AVE
MONTCLAIR TWP, NJ

SHWS S113661395
NJ Release N/A

Relative:
Higher

SHWS:
Site ID: 486689
Status: Closed
Home Owner: Yes
PI Number: 613837

Actual:
240 ft.

Detail As Of April 2012:
X Coord Site: Not reported
X Coord PI: Not reported
Y Coord Site: Not reported
Y Coord PI: Not reported

NJ Release:
Facility ID: 464885
Case Number: 13-03-18-1855-40
Date Received: 03/18/2013
Nature of Incident: Not reported
Operator: Not reported
Incident Type: Underground Storage Tank
Incident Location: AREA OF
Location: Not reported
Other Location: Not reported
Contact Name: JEANNNE BORGERS
Caller Name: Not reported
Caller Title: Not reported
Caller Address: Not reported
Caller City,St,Zip: Not reported
Caller Telephone: Not reported
Facility Type: Residential
Facility Phone: Not reported

Map ID
Direction
Distance
Elevation

MAP FINDINGS

Site

Database(s)

EDR ID Number
EPA ID Number

58 PLEASANT AVENUE (Continued)

S113661395

Incident Date: 03/18/2013
Incident Time: Not reported
Substance(s): Not reported
Substance Type: Not reported
Substance Identity: Not reported
CAS Number: Not reported
A310 Letter: Not reported
TCPA Chemical: Not reported
Hazrds Material: Not reported
COMU: Not reported
Ref. Code: Not reported
Amnt Released: Not reported
Contained: Not reported
Release Type: Not reported
Release VE: Not reported
Injuries: No
Public Exposure: No
Facility Evacuation: No
Police at Scene: No
Firemen at Scene: No
Contamination of: Not reported
Receiving Water: Not reported
Status at Spill: Not reported
NJ Spill Date: Not reported
NJ Spill Time: Not reported
NJ Spill Name: Not reported
NJ Spill Title: Not reported
NJ Spill Phone: Not reported
Other Date: Not reported
Other Time: Not reported
Other Name: Not reported
Other Title: Not reported
Other Telephone: Not reported
Public Evacuation: No
Assistance Requested: Not reported
Wind Direction/Speed: Not reported
Local Municipality Notified: Not reported
Local Municipality Name: Not reported
Local Municipality Title: Not reported
Local Municipality Telephone: Not reported
Local Municipality Date: Not reported
Local Municipality Time: Not reported
Incident Description: Not reported
Incident Name: Not reported
Incident Referred To: Not reported
Incident Region: Not reported
Incident Telephone: Not reported
Incident Date: Not reported
Incident time: Not reported
Incident ITM: Not reported
Comments: Not reported
Date A310 Letter Printed: Not reported
Date Local Authority Was Notified: Not reported
Date Updated: Not reported
Date Report Faxed to Local Authority: Not reported
Local Authority Notification Date: Not reported
Rep Receive Date: 03/18/2013

Map ID
Direction
Distance
Elevation

MAP FINDINGS

Site

Database(s)

EDR ID Number
EPA ID Number

58 PLEASANT AVENUE (Continued)

S113661395

Reporter Type: Other
Reporter Name: REDACTED
Reporter Title: REDACTED
Reporter Org: REDATED
Reporter Address: Not reported
Reporter City,St,Zip: Not reported
Reporter County: Not reported
Incident Status: Terminated
Incident Category: Other
Incident Source: RUTH CRAVEN
Incident Address: 1128 RIDGE STREET
Incident Address 2: HARPERS FERRY
Incident City,St,Zip: Out Of State, WV 25425
Incident County: Out Of State
DEP Requested: No
Confidential: Not reported
Notify Type: Not reported
Road Closed: No
Direction: Not reported
Responsible Party: Not reported
Responsible Party Name: Not reported
Responsible Party Contact: Not reported
Responsible Party Title: Not reported
Responsible Party Phone: Not reported
Responsible Party Street: Not reported
Responsible Party County: Not reported
Responsible Party City,St,Zip: Not reported
Memo. Of Understanding: Not reported
Drill/trng Exercise: Not reported
Hazardous: Not reported

273
North
1/2-1
0.781 mi.
4125 ft.

159 CLAREMONT AVENUE
159 CLAREMONT AVE
MONTCLAIR TWP, NJ 07042

SHWS 1010482919
NJEMS N/A

Relative:
Higher

SHWS:
Site ID: 82173
Status: Closed
Home Owner: No
PI Number: G000023603

Actual:
254 ft.

Detail As Of April 2012:
X Coord Site: Not reported
X Coord PI: Not reported
Y Coord Site: Not reported
Y Coord PI: Not reported

NJEMS:

Site Id: 82173
Municipality: MONTCLAIR TWP
Municipality Name From Spatial Overlay: MONTCLAIR TWP
GNIS Civil Code For Municipality: 1729720
Municipal Code (NJ-1040): 0713
X Coord: 571577
Y Coord: 722106
Coord System: NJ STATE PLANE (NAD83) - USFEET

Map ID
Direction
Distance
Elevation

MAP FINDINGS

Site

Database(s)

EDR ID Number
EPA ID Number

159 CLAREMONT AVENUE (Continued)

1010482919

Coord Type: Approx. Addr. Match
Coord Origin: DEP-GIS
State Standard Numeric Code From Spatial Overlay: 0713
Unique Feature Number For Municipality From Spatial Overlay: Not reported
Eleven Digit Hydrologic Unit Code From Spatial Overlay: 02030103150
Fourteen Digit Hydrologic Unit Code From Spatial Overlay: 02030103150020
Watershed Management Area Number From Spatial Overlay: 04
Watershed Management Area Name From Spatial Overlay: Lower Passaic and Saddle
Water Region Code From Spatial Overlay: 1
Water Region Name From Spatial Overlay: Northeast
Sub Watershed Name From Overlay: Second River
Watershed Name From Spatial Overlay: Passaic River Lower (Nwk Bay to Saddle)

274
NNE
1/2-1
0.784 mi.
4138 ft.

31 WALNUT STREET
31 WALNUT ST
MONTCLAIR TWP, NJ

SHWS S113752855
NJ Release N/A

Relative:
Higher

SHWS:
Site ID: 486622
Status: Closed
Home Owner: Yes
PI Number: 613762

Actual:
245 ft.

Detail As Of April 2012:
X Coord Site: Not reported
X Coord PI: Not reported
Y Coord Site: Not reported
Y Coord PI: Not reported

NJ Release:
Facility ID: 471621
Case Number: 13-05-09-0956-35
Date Received: 05/09/2013
Nature of Incident: Not reported
Operator: Not reported
Incident Type: Underground Storage Tank
Incident Location: RESIDENTIAL
Location: Not reported
Other Location: Not reported
Contact Name: OWNER
Caller Name: Not reported
Caller Title: Not reported
Caller Address: Not reported
Caller City,St,Zip: Not reported
Caller Telephone: Not reported
Facility Type: Residential
Facility Phone: Not reported
Incident Date: 05/09/2013
Incident Time: Not reported
Substance(s): Not reported
Substance Type: Not reported
Substance Identity: Not reported
CAS Number: Not reported
A310 Letter: Not reported
TCPA Chemical: Not reported
Hazrds Material: Not reported

Map ID
Direction
Distance
Elevation

MAP FINDINGS

Site

Database(s)

EDR ID Number
EPA ID Number

31 WALNUT STREET (Continued)

S113752855

COMU: Not reported
Ref. Code: Not reported
Amnt Released: Not reported
Contained: Not reported
Release Type: Not reported
Release VE: Not reported
Injuries: No
Public Exposure: No
Facility Evacuation: No
Police at Scene: No
Firemen at Scene: No
Contamination of: Not reported
Receiving Water: Not reported
Status at Spill: Not reported
NJ Spill Date: Not reported
NJ Spill Time: Not reported
NJ Spill Name: Not reported
NJ Spill Title: Not reported
NJ Spill Phone: Not reported
Other Date: Not reported
Other Time: Not reported
Other Name: Not reported
Other Title: Not reported
Other Telephone: Not reported
Public Evacuation: No
Assistance Requested: Not reported
Wind Direction/Speed: Not reported
Local Municipality Notified: Not reported
Local Municipality Name: Not reported
Local Municipality Title: Not reported
Local Municipality Telephone: Not reported
Local Municipality Date: Not reported
Local Municipality Time: Not reported
Incident Description: Not reported
Incident Name: Not reported
Incident Referred To: Not reported
Incident Region: Not reported
Incident Telephone: Not reported
Incident Date: Not reported
Incident time: Not reported
Incident ITM: Not reported
Comments: Not reported
Date A310 Letter Printed: Not reported
Date Local Authority Was Notified: Not reported
Date Updated: Not reported
Date Report Faxed to Local Authority: Not reported
Local Authority Notification Date: Not reported
Rep Receive Date: 05/09/2013
Reporter Type: Other
Reporter Name: REDACTED
Reporter Title: REDACTED
Reporter Org: REDATED
Reporter Address: Not reported
Reporter City, St, Zip: Not reported
Reporter County: Not reported
Incident Status: Terminated
Incident Category: Other

Map ID
Direction
Distance
Elevation

MAP FINDINGS

Site

Database(s)

EDR ID Number
EPA ID Number

31 WALNUT STREET (Continued)

S113752855

Incident Source: DEBORAH ZECCHINO
Incident Address: 31 WALNUT ST
Incident Address 2: Not reported
Incident City,St,Zip: Montclair Twp, NJ 07042
Incident County: Essex
DEP Requested: No
Confidential: Not reported
Notify Type: Not reported
Road Closed: No
Direction: Not reported
Responsible Party: Not reported
Responsible Party Name: Not reported
Responsible Party Contact: Not reported
Responsible Party Title: Not reported
Responsible Party Phone: Not reported
Responsible Party Street: Not reported
Responsible Party County: Not reported
Responsible Party City,St,Zip: Not reported
Memo. Of Understanding: Not reported
Drill/trng Exercise: Not reported
Hazardous: Not reported

275
South
1/2-1
0.786 mi.
4151 ft.

**214 LINDEN AVENUE
GLEN RIDGE BORO, NJ 07028**

**SHWS S109214324
NJ Release N/A**

**Relative:
Lower**

SHWS:
Site ID: 433170
Status: Closed
Home Owner: Yes
PI Number: 544104

**Actual:
172 ft.**

Detail As Of April 2012:
X Coord Site: Not reported
X Coord PI: Not reported
Y Coord Site: Not reported
Y Coord PI: Not reported

NJ Release:
Facility ID: 256584
Case Number: 07-11-28-1324-17
Date Received: 11/28/2007
Nature of Incident: Not reported
Operator: Not reported
Incident Type: Underground Storage Tank
Incident Location: RESIDENCE
Location: Not reported
Other Location: Not reported
Contact Name: ARNIS BALGALVIS
Caller Name: Not reported
Caller Title: Not reported
Caller Address: Not reported
Caller City,St,Zip: Not reported
Caller Telephone: Not reported
Facility Type: Residential
Facility Phone: Not reported

Map ID
Direction
Distance
Elevation

MAP FINDINGS

Site

Database(s)

EDR ID Number
EPA ID Number

(Continued)

S109214324

Incident Date: 11/28/2007
Incident Time: Not reported
Substance(s): Not reported
Substance Type: Not reported
Substance Identity: Not reported
CAS Number: Not reported
A310 Letter: Not reported
TCPA Chemical: Not reported
Hazrds Material: Not reported
COMU: Not reported
Ref. Code: Not reported
Amnt Released: Not reported
Contained: Not reported
Release Type: Not reported
Release VE: Not reported
Injuries: No
Public Exposure: No
Facility Evacuation: No
Police at Scene: No
Firemen at Scene: No
Contamination of: Not reported
Receiving Water: Not reported
Status at Spill: Not reported
NJ Spill Date: Not reported
NJ Spill Time: Not reported
NJ Spill Name: Not reported
NJ Spill Title: Not reported
NJ Spill Phone: Not reported
Other Date: Not reported
Other Time: Not reported
Other Name: Not reported
Other Title: Not reported
Other Telephone: Not reported
Public Evacuation: No
Assistance Requested: Not reported
Wind Direction/Speed: Not reported
Local Municipality Notified: Not reported
Local Municipality Name: Not reported
Local Municipality Title: Not reported
Local Municipality Telephone: Not reported
Local Municipality Date: Not reported
Local Municipality Time: Not reported
Incident Description: Not reported
Incident Name: Not reported
Incident Referred To: Not reported
Incident Region: Not reported
Incident Telephone: Not reported
Incident Date: Not reported
Incident time: Not reported
Incident ITM: Not reported
Comments: Not reported
Date A310 Letter Printed: Not reported
Date Local Authority Was Notified: Not reported
Date Updated: Not reported
Date Report Faxed to Local Authority: Not reported
Local Authority Notification Date: Not reported
Rep Receive Date: 11/28/2007

Map ID
Direction
Distance
Elevation

MAP FINDINGS

Site

Database(s)

EDR ID Number
EPA ID Number

DECAMP BUS LINES INC (Continued)

1000149997

Owner/Operator Summary:

Owner/operator name: DECAMP BUS LINES
Owner/operator address: NOT REQUIRED
NOT REQUIRED, WY 99999
Owner/operator country: US
Owner/operator telephone: (212) 555-1212
Legal status: Private
Owner/Operator Type: Operator
Owner/Op start date: Not reported
Owner/Op end date: Not reported

Owner/operator name: DECAMP BUS LINES
Owner/operator address: NOT REQUIRED
NOT REQUIRED, WY 99999
Owner/operator country: US
Owner/operator telephone: (212) 555-1212
Legal status: Private
Owner/Operator Type: Owner
Owner/Op start date: Not reported
Owner/Op end date: Not reported

Handler Activities Summary:

U.S. importer of hazardous waste: No
Mixed waste (haz. and radioactive): No
Recycler of hazardous waste: No
Transporter of hazardous waste: No
Treater, storer or disposer of HW: No
Underground injection activity: No
On-site burner exemption: No
Furnace exemption: No
Used oil fuel burner: No
Used oil processor: No
User oil refiner: No
Used oil fuel marketer to burner: No
Used oil Specification marketer: No
Used oil transfer facility: No
Used oil transporter: No

Historical Generators:

Date form received by agency: 01/01/2006
Facility name: DECAMP BUS LINES INC
Classification: Not a generator, verified

Date form received by agency: 01/31/1992
Facility name: DECAMP BUS LINES INC
Site name: DECAMP BUS LINES
Classification: Small Quantity Generator

Date form received by agency: 10/14/1988
Facility name: DECAMP BUS LINES INC
Classification: Large Quantity Generator

Violation Status: No violations found

SHWS:

Site ID: 38594

Map ID
Direction
Distance
Elevation

MAP FINDINGS

Site

Database(s)

EDR ID Number
EPA ID Number

DECAMP BUS LINES INC (Continued)

1000149997

Status: Pending
Home Owner: No
PI Number: 33838

Detail As Of April 2012:
X Coord Site: 572213
X Coord PI: 572213
Y Coord Site: 722145
Y Coord PI: 722145

Site ID: 38594
Status: Closed
Home Owner: No
PI Number: 25181

Detail As Of April 2012:
X Coord Site: Not reported
X Coord PI: Not reported
Y Coord Site: Not reported
Y Coord PI: Not reported

HWS RE-EVAL:
Facility Status: Assigned to RPIU. Under Investigation.
PI Number: 033838
Category: Non-Homeowner

HIST SHWS:
Case Status: Active
Status Date: 12/28/2001
Case ID: 025181
Contact: BOMM
Sub Section Label: A: Sites with On-Site Sources of Contamination
Site Municipality: 0713
Remedial Level Code: C2
Classification exception area dt: Ongoing
Classification exception area dt: 12/20/2001
Deed Notice Status: None
Deed Notice Date: Not reported
Engineering Control Status: None
Engineering Control Date: Not reported
National Priorities List Status: Not reported
National Priorities List Date: Not reported
X Coordinate: 572213
Y Coordinate: 722145
Coordinate System: NJ State Plane (NAD83) - USFEET

LUST HIST:
Case ID: 88-06-02-0959
Lead Program Assigned: Bureau of Underground Storage Tanks
Facility Status: Assigned to a Program
UST ID: 0251813
TMS Number: C93-4612
Remedial Level: Site has confirmed soil and ground water contamination.
Case Manager: Erwin Flesch
Facility Phone: (609) 633-1978
No Further Action: Not reported
RAW Approved: Y

Map ID
Direction
Distance
Elevation

MAP FINDINGS

Site

Database(s)

EDR ID Number
EPA ID Number

DECAMP BUS LINES INC (Continued)

1000149997

CEA: Y
Date CEA Lified: Not reported
Dead Notice: N

NJ SPILL:

Facility ID: 2130
Case Number: 89-03-10-1217
Notify Type: Not reported
Date Received: 03/10/1989
Location: Not reported
Other Location: Not reported
Incident Date: 03/10/1989
Incident Time: ONGO
A310 Letter: Yes
Ref. Code: 01
COMU: 0713
CAS Number: Not reported
Hazardous: Not reported
Incident Location: Not reported
Facility Type: Not reported
Facility Phone: 201-783-7500
Substance(s): OIL OTHER
Substance Type: Liquid
Substance Identity: Unknown
TCPA Chemical: No
Hazrds Material: Yes
Amnt Released: UNK
Release VE: Not reported
Contained: Yes
Release Type: Not reported
Incident Desc: Spill
Status at Spill: Not reported
NJ Spill Date: 1989-03-10 00:00:00
NJ Spill Time: Not reported
NJ Spill Name: Not reported
NJ Spill Title: OEM
NJ Spill Phone: Not reported
Other Date: Not reported
Other Time: Not reported
Other Name: Not reported
Other Title: Not reported
Other Phone: Not reported
Injuries: No
Public Exposure: Not reported
Road Closed: Not reported
Facility Evacuation: No
Receiving Water: Not reported
Public Evacuation: No
Police at Scene: Not reported
Firemen at Scene: Not reported
Contamination of: Not reported
Nature of Incident: Not reported
Wind Direction/Speed: 0
Assistance Requested: Not reported
Memo. Of Understanding: Not reported
Drill/trng Exercise: Not reported
Operator: JIMH

Map ID
Direction
Distance
Elevation

MAP FINDINGS

Site

Database(s)

EDR ID Number
EPA ID Number

DECAMP BUS LINES INC (Continued)

1000149997

Contact Name: Not reported
Caller Name: REDACTED
Caller Title: Not reported
Caller Address: Not reported
Caller City,St,Zip: Not reported
Caller Phone: Not reported
Responsible Party: Not reported
Responsible Party Name: DECAMP BUS CO
Responsible Party Contact: Not reported
Responsible Party Title: Not reported
Responsible Party Telephone: 783-7500
Responsible Party Street: 101 GREENWOOD AVE
Responsible Party Municipality: MONTCLAIR
Responsible Party State: Not reported
Responsible Party Zip: Not reported
Responsible City,St,Zip: MONTCLAIR
Responsible Party County: Not reported
Local Municipality: Not reported
Local Municipality Name: REINHARD
Local Municipality Title: MONTCLAIR
Local Municipality Phone: 744-1234
Local Municipality Date: 03/10/1989
Local Municipality Time: 1227
Incident Name: R DABAL
Incident Referred To: DEQ
Incident Region: ER1
Incident Phone: OFFICE
Incident Date: 03/10/1989
Incident Name: Not reported
Incident Referred To: DEQ
Incident Region: HQ1
Incident Phone: Not reported
Incident Date: Not reported
Comments: Not reported
Date A310 Letter Printed: Not reported
Date Local Authority Was Notified: Not reported
Date Update: Not reported
Date Report Faxed to Local Authority: Not reported
Local Authority Notification Date: Not reported
Reporter Name: Not reported
Reporter Type: Not reported
Rep Received Date: Not reported
Reporter Title: Not reported
Reporter Orgzn: Not reported
Reporter Address: Not reported
Reporter City,St,Zip: Not reported
Reporter County: Not reported
Incident Type: Not reported
Incident Status: Not reported
Incident Category: Not reported
Incident Source: Not reported
Incident Address: Not reported
Incident Address 2: Not reported
Incident City,St,Zip: Not reported
Incident County: Not reported
DEP Requested: Not reported
Confidential: Not reported

Map ID
Direction
Distance
Elevation

MAP FINDINGS

Site

Database(s)

EDR ID Number
EPA ID Number

DECAMP BUS LINES INC (Continued)

1000149997

NJ Release:
Facility ID: 20242
Case Number: 93-12-1-1301-14
Date Received: 12/01/1993
Nature of Incident: Other
Operator: RICH
Incident Type: Not reported
Incident Location: Not reported
Location: Facility
Other Location: Not reported
Contact Name: Not reported
Caller Name: REDACTED
Caller Title: Not reported
Caller Address: Not reported
Caller City,St,Zip: Not reported
Caller Telephone: Not reported
Facility Type: Commercial
Facility Phone: Not reported
Incident Date: 12/01/1993
Incident Time: 1030
Substance(s): SOIL CONTAMINATED WITH OIL DIESEL
Substance Type: Solid
Substance Identity: Known
CAS Number: Not reported
A310 Letter: No
TCPA Chemical: No
Hazrds Material: Yes
COMU: 0713
Ref. Code: 101
Amnt Released: UNKNOWN
Contained: Yes
Release Type: Terminated
Release VE: Not reported
Injuries: No
Public Exposure: No
Facility Evacuation: No
Police at Scene: No
Firemen at Scene: No
Contamination of: Land
Receiving Water: Not reported
Status at Spill: 2-8000 GAL DIESEL REMOVED AND CONTAMINATED SOIL FROM AROUND PIPING WAS STOCKPILED, CLOSURE INFO TO FOLLOW

NJ Spill Date: Not reported
NJ Spill Time: Not reported
NJ Spill Name: Not reported
NJ Spill Title: Not reported
NJ Spill Phone: Not reported
Other Date: Not reported
Other Time: Not reported
Other Name: Not reported
Other Title: Not reported
Other Telephone: Not reported
Public Evacuation: No
Assistance Requested: No
Wind Direction/Speed: Not reported
Local Municipality Notified: Not reported
Local Municipality Name: MONTCLAIR TOWN TWP

Map ID
Direction
Distance
Elevation

MAP FINDINGS

Site

Database(s)

EDR ID Number
EPA ID Number

DECAMP BUS LINES INC (Continued)

1000149997

Local Municipality Title: Not reported
Local Municipality Telephone: 201-744-1234
Local Municipality Date: 12/01/1993
Local Municipality Time: Not reported
Incident Description: UST,SOIL CONTAMINATION
Incident Name: Not reported
Incident Referred To: DRPSR
Incident Region: BFO-SA
Incident Telephone: Faxed,Mailed
Incident Date: 12/01/1993
Incident time: 1305
Incident ITM: B
Comments: Not reported
Date A310 Letter Printed: Not reported
Date Local Authority Was Notified: Not reported
Date Updated: Not reported
Date Report Faxed to Local Authority: Not reported
Local Authority Notification Date: Not reported
Rep Receive Date: Not reported
Reporter Type: Not reported
Reporter Name: Not reported
Reporter Title: Not reported
Reporter Org: Not reported
Reporter Address: Not reported
Reporter City,St,Zip: Not reported
Reporter County: Not reported
Incident Status: Not reported
Incident Category: Not reported
Incident Source: Not reported
Incident Address: Not reported
Incident Address 2: Not reported
Incident City,St,Zip: Not reported
Incident County: Not reported
DEP Requested: Not reported
Confidential: Not reported
Notify Type: Not reported
Road Closed: Not reported
Direction: Not reported
Responsible Party: Known
Responsible Party Name: DECAMP BUS LINES
Responsible Party Contact: Not reported
Responsible Party Title: Not reported
Responsible Party Phone: Not reported
Responsible Party Street: 101 GREENWOOD AVE
Responsible Party County: ESSEX
Responsible Party City,St,Zip: MONTCLAIR, NJ
Memo. Of Understanding: Not reported
Drill/trng Exercise: Not reported
Hazardous: Not reported

NJ INSTITUTIONAL CONTROL:

Facility ID: 38594
Date Established (SI): 12/20/2001
Date Closed/Lifted (SI): 08/20/2010
PI Number: 025181
PI Name: DECAMP BUS LINES-BUS GARAGE
CEA Description (SI): Benzene

Map ID
Direction
Distance
Elevation

MAP FINDINGS

Site

Database(s)

EDR ID Number
EPA ID Number

DECAMP BUS LINES INC (Continued)

1000149997

CEA Case Track #: 26362
CEA Duration: 0.00
Intermediate Durations: No

Facility ID: 38594
Date Established (SI): 12/20/2001
Date Closed/Lifted (SI): 08/20/2010
PI Number: 025181
PI Name: DECAMP BUS LINES-BUS GARAGE
CEA Description (SI): Synthetic Organic Chemicals - Non Carcinogen [Individual]
CEA Case Track #: 26362
CEA Duration: 0.00
Intermediate Durations: No

Facility ID: 38594
Date Established (SI): 12/20/2001
Date Closed/Lifted (SI): 08/20/2010
PI Number: 025181
PI Name: DECAMP BUS LINES-BUS GARAGE
CEA Description (SI): Synthetic Organic Chemicals - Non Carcinogen [Total]
CEA Case Track #: 26362
CEA Duration: 0.00
Intermediate Durations: No

BROWNFIELDS:

Price: Not reported
Assessed Value: Greater than \$1,000,000
Property Size: 1 ? 2
Annual Taxes: 75597.96
Representative Address: Not reported
Representative City/State/Zip: Not reported
Submitter Name: Not reported
Submitter Address1: Not reported
Submitter Address2: Not reported
Submitter City: Not reported
Submitte rState: Not reported
Submitter Zip: Not reported
Submitter Email: Not reported
Submitter Phone: Not reported
Transaction Type: Not reported
Transfer Type: Not reported
Site Number: 3071
X Coordinate: 571838.00
Y Coordinate: 721507.28
Coord: 571838.00:721507.28
AutolD: 2031
Ownership Type: Private
Ownership: Other
PStatus: Nominated
PI Number: Not reported
CSL ID Number: Not reported
Owner Name: xx xx
Owner Address + Owner Street: PO Box 581
Owner City: Montclair
Owner State: NJ
Owner Zip Code: 07042
Owner County: Not reported

Map ID
Direction
Distance
Elevation

MAP FINDINGS

Site

Database(s)

EDR ID Number
EPA ID Number

DECAMP BUS LINES INC (Continued)

1000149997

Owner Phone:	9735094954
Owner Fax:	9999999999
Owner Email:	kkadus@yahoo.com
Owner Organization:	DeCamp Bus Lines
Authorized Representative:	Karen Kadus
Auth Rep Relation to Owner:	n/a
Municipal Contact Name:	Karen Kadus
Municipal Contact Street:	205 Claremont Avenue, 2nd Floor
Municipal Contact City:	Montclair
Municipal Contact State:	NJ
Municipal Contact Zip Code:	07042
Municipal Contact Phone:	9735094954
Municipal Contact Fax:	9999999999
Municipal Contact Email:	kkadus@yahoo.com
Department:	Township of Montclair
Municipal Contact Title:	Office of Planing
Contact Relation to Owner:	N/A
Current Zoning:	Commercial
Proposed Zoning:	Not reported
Copy of Title Insurance:	Not reported
Municode:	0713
Block:	3210
Lot:	3
Development Plan Completed:	Unknown
Market Study Completed:	Unknown
Current Activity:	Under used (not fully used)
Current Operations:	Terminal and Bus terminal, maintenance shop, and storage for DeCamp Bus Lines
Prior Operations:	unknown
Deed Restrictions:	No
Easements:	Unknown
Buildings:	1
Condition of Buildings:	Good
Square Footage:	Not reported
Total Buildable Space:	xx
Lease Price:	Not reported
Tax Certificate:	No
Tax Lien:	Unknown
Other Liens/Judgements:	Unknown
Traffic Study:	Unknown
Road Access:	2-Lane
Waterfront Access:	No
Airport Access:	Unknown
Public Transportation Access:	Yes
Major Highway Name:	Not reported
Major Highway Interchange:	Not reported
Major Highway Miles Away:	Not reported
Local Highway Name:	Not reported
Local Highway Interchange:	Not reported
Local Highway Miles Away:	Not reported
Rail Type:	Commuter
Rail Name:	Boonton
Rail Station:	Walnut
Rail Miles Away:	0.15
Public Water:	Yes
Electric:	Yes
Gas:	Yes
Public Sewer:	Yes

Map ID
 Direction
 Distance
 Elevation

MAP FINDINGS

Site

Database(s)

EDR ID Number
 EPA ID Number

DECAMP BUS LINES INC (Continued)

1000149997

Telephone:	Unknown
Cable:	Unknown
Fiber Optics:	Unknown
Wetlands:	Unknown
Sensitive Ecosystems/Habitats:	Unknown
Endangered Species:	Unknown
Historic/Archeological Site:	Unknown
100 Year Flood Plain:	Unknown
500 Year Flood Plain:	Unknown
Environmental Report Copies:	Unknown
List Containing Site:	Not reported
Preliminary Assessment:	Unknown
Site Investigation:	Unknown
Remedial Investigation:	Unknown
Remedial Action Workplan:	Unknown
Voluntary Cleanup Program:	Unknown
Environmental Litigation:	Unknown
Remediation In Progress:	Unknown
Remediation Estimated Complete Date:	Not reported
Regulatory sign-off:	Unknown
Regulatory Sign-Off Description:	Not reported
Other Incentives:	No
Low Interest Rates:	No
HDSRF Grants:	No
TIF:	No
HDSRF Loans:	No
USA Loans:	No
USA Grants:	No
Designated Redevelopment Area:	No
Environmental Opportunity Zone:	No
Tax Rebate or Abatement:	No
Empowerment Zone (Federal):	No
Urban Coordinating Council Neighborhood:	No
Enterprise Community (Federal):	No
Urban Enterprise Zone:	No
Additional Comments:	Not reported
County_int_FK:	7
Municipality_int_FK:	214
Planning Area Designation:	Planning Area 1
Authorized Representative Email:	Not reported
Authorized Representative Phone:	9999999999
General Comments:	Offices and Bus Terminal for DeCamp Bus linesDeCamp also owns at the lot across the street (100 Greenwood Ave Block 3209, Lot 15) where they store buses.

277
NNE
1/2-1
0.791 mi.
4176 ft.

MONTCLAIR ATI
113 GROVE ST
MONTCLAIR TWP, NJ 07042

SHWS **U000354089**
HIST HWS **N/A**
LUST
UST
BROWNFIELDS

Relative: SHWS:
Higher Site ID: 8767
 Status: Active
Actual: Home Owner: No
260 ft. PI Number: 2286

Detail As Of April 2012:

Map ID
Direction
Distance
Elevation

MAP FINDINGS

Site

Database(s)

EDR ID Number
EPA ID Number

MONTCLAIR ATI (Continued)

U000354089

X Coord Site: 572913
X Coord PI: 572913
Y Coord Site: 721904
Y Coord PI: 721904

HIST SHWS:

Case Status: Active
Status Date: 10/21/1993
Case ID: 002286
Contact: BSCM
Sub Section Label: A: Sites with On-Site Sources of Contamination
Site Municipality: 0713
Remedial Level Code: C2
Classification exception area dt: None
Classification exception area dt: Not reported
Deed Notice Status: None
Deed Notice Date: Not reported
Engineering Control Status: None
Engineering Control Date: Not reported
National Priorities List Status: Not reported
National Priorities List Date: Not reported
X Coordinate: 572913
Y Coordinate: 721904
Coordinate System: NJ State Plane (NAD83) - USFEET

LUST:

Case ID: 2286
Bureau: LSR100001

UST:

Facility ID: 002286
Owner Name: Not Identified Not Identified
Organization: Not Identified
Contact Type(UST Reg): Facility Operator
Contact Address (UST Reg): Not reported
Contact Address 2 (UST Reg): Not reported
Contact City,St,Zip (UST Reg): Not reported
Owner Name: ANTHONY TARRICONE
Organization: NICHOLAS MASONE
Contact Type(UST Reg): Tank Owner
Contact Address (UST Reg): 83 CHRISTOPHER ST
Contact Address 2 (UST Reg): Not reported
Contact City,St,Zip (UST Reg): Montclair, NJ 07042

Tanks:

Tank Id: TANK-1
Tank Number: E1
Tank Status: Removed
Tank Status Date: 04/22/1993
Install Date: 01/01/1965
Tank Contents: Leaded Gasoline
Tank Size: 4000
Tank Compliance: No
Overfill: No

Map ID
Direction
Distance
Elevation

MAP FINDINGS

Site

Database(s)

EDR ID Number
EPA ID Number

MONTCLAIR ATI (Continued)

U000354089

Compliance Monitoring?: No
Overfill Protection: No
Spill Containment: Yes
Tank Wellhead Protection: Not reported
Tankpipe Tank / Pipe: Pipe
Tankpipe Construction Type: Bare steel
Tankpipe Tank / Pipe: Tank
Tankpipe Construction Type: Bare steel

Tank Monitor Data:
Monitor Tank / Pipe: Pipe
Monitor Type: None
Monitor Tank / Pipe: Tank
Monitor Type: None

Tank Id: TANK-2
Tank Number: E2
Tank Status: Removed
Tank Status Date: 04/22/1993
Install Date: 01/01/1965
Tank Contents: Leaded Gasoline
Tank Size: 4000
Tank Compliance: No
Overfill: No
Compliance Monitoring?: No
Overfill Protection: No
Spill Containment: Yes
Tank Wellhead Protection: Not reported
Tankpipe Tank / Pipe: Pipe
Tankpipe Construction Type: Bare steel
Tankpipe Tank / Pipe: Tank
Tankpipe Construction Type: Bare steel

Tank Monitor Data:
Monitor Tank / Pipe: Pipe
Monitor Type: None
Monitor Tank / Pipe: Tank
Monitor Type: None

Tank Id: TANK-3
Tank Number: E3
Tank Status: Removed
Tank Status Date: 02/09/1993
Install Date: 01/01/1965
Tank Contents: Unleaded Gasoline
Tank Size: 4000
Tank Compliance: No
Overfill: No
Compliance Monitoring?: No
Overfill Protection: No
Spill Containment: Yes
Tank Wellhead Protection: Not reported
Tankpipe Tank / Pipe: Pipe
Tankpipe Construction Type: Bare steel
Tankpipe Tank / Pipe: Tank
Tankpipe Construction Type: Bare steel

Map ID
Direction
Distance
Elevation

MAP FINDINGS

Site

Database(s)

EDR ID Number
EPA ID Number

MONTCLAIR ATI (Continued)

U000354089

Tank Monitor Data:

Monitor Tank / Pipe: Pipe
Monitor Type: None
Monitor Tank / Pipe: Tank
Monitor Type: None

Tank Id: TANK-4
Tank Number: E4
Tank Status: Removed
Tank Status Date: 04/22/1993
Install Date: 01/01/1965
Tank Contents: Unleaded Gasoline
Tank Size: 4000
Tank Compliance: No
Overfill: No
Compliance Monitoring?: No
Overfill Protection: No
Spill Containment: Yes
Tank Wellhead Protection: Not reported
Tankpipe Tank / Pipe: Pipe
Tankpipe Construction Type: Bare steel
Tankpipe Tank / Pipe: Tank
Tankpipe Construction Type: Bare steel

Tank Monitor Data:

Monitor Tank / Pipe: Pipe
Monitor Type: None
Monitor Tank / Pipe: Tank
Monitor Type: None

Tank Id: TANK-5
Tank Number: E5
Tank Status: Removed
Tank Status Date: 04/22/1992
Install Date: 01/01/1965
Tank Contents: Unleaded Gasoline
Tank Size: 4000
Tank Compliance: No
Overfill: No
Compliance Monitoring?: No
Overfill Protection: No
Spill Containment: Yes
Tank Wellhead Protection: Not reported
Tankpipe Tank / Pipe: Pipe
Tankpipe Construction Type: Bare steel
Tankpipe Tank / Pipe: Tank
Tankpipe Construction Type: Bare steel

Tank Monitor Data:

Monitor Tank / Pipe: Pipe
Monitor Type: None
Monitor Tank / Pipe: Tank
Monitor Type: None

Tank Id: TANK-6

Map ID
Direction
Distance
Elevation

MAP FINDINGS

Site

Database(s)

EDR ID Number
EPA ID Number

MONTCLAIR ATI (Continued)

U000354089

Tank Number: E6
Tank Status: **Removed**
Tank Status Date: 04/22/1993
Install Date: 01/01/1965
Tank Contents: Unleaded Gasoline
Tank Size: 4000
Tank Compliance: No
Overfill: No
Compliance Monitoring?: No
Overfill Protection: No
Spill Containment: Yes
Tank Wellhead Protection: Not reported
Tankpipe Tank / Pipe: Pipe
Tankpipe Construction Type: Bare steel
Tankpipe Tank / Pipe: Tank
Tankpipe Construction Type: Bare steel

Tank Monitor Data:
Monitor Tank / Pipe: Pipe
Monitor Type: None
Monitor Tank / Pipe: Tank
Monitor Type: None

BROWNFIELDS:

Price: Not reported
Assessed Value: \$250,000 to \$1,000,000
Property Size: 1 ? 2
Annual Taxes: 17,293.01
Representative Address: Not reported
Representative City/State/Zip: Not reported
Submitter Name: Not reported
Submitter Address1: Not reported
Submitter Address2: Not reported
Submitter City: Not reported
Submitte rState: Not reported
Submitter Zip: Not reported
Submitter Email: Not reported
Submitter Phone: Not reported
Transaction Type: Not reported
Transfer Type: Not reported
Site Number: 3073
X Coordinate: 572948.68
Y Coordinate: 721984.29
Coord: 572948.68:721984.29
AutolD: 2032
Ownership Type: Private
Ownership: Individual
PStatus: Nominated
PI Number: Not reported
CSL ID Number: Not reported
Owner Name: Nicholas and Donna Masone
Owner Address + Owner Street: 535 Lynne Drive
Owner City: Morris Plains
Owner State: NJ
Owner Zip Code: 07950
Owner County: Not reported
Owner Phone: 9735094954

Map ID
Direction
Distance
Elevation

MAP FINDINGS

Site

Database(s)

EDR ID Number
EPA ID Number

MONTCLAIR ATI (Continued)

U000354089

Owner Fax:	9999999999
Owner Email:	kkadus@yahoo.com
Owner Organization:	XX
Authorized Representative:	Karen Kadus
Auth Rep Relation to Owner:	n/a
Municipal Contact Name:	Karen Kadus
Municipal Contact Street:	205 Claremont, 2nd Floor
Municipal Contact City:	Montclair
Municipal Contact State:	NJ
Municipal Contact Zip Code:	07042
Municipal Contact Phone:	9735094954
Municipal Contact Fax:	9999999999
Municipal Contact Email:	kkadus@yahoo.com
Department:	Township of Montclair
Municipal Contact Title:	Office of Planning
Contact Relation to Owner:	n/a
Current Zoning:	Commercial
Proposed Zoning:	Not reported
Copy of Title Insurance:	Not reported
Municode:	0713
Block:	4205
Lot:	10
Development Plan Completed:	Unknown
Market Study Completed:	Unknown
Current Activity:	Under used (not fully used)
Current Operations:	Offices for Car rental, storage of cars in one area area of the building, the other is used for an
Prior Operations:	unknown
Deed Restrictions:	No
Easements:	Unknown
Buildings:	1
Condition of Buildings:	Fair to Good
Square Footage:	Not reported
Total Buildable Space:	1SCB
Lease Price:	Not reported
Tax Certificate:	No
Tax Lien:	Unknown
Other Liens/Judgements:	No
Traffic Study:	Unknown
Road Access:	2-Lane
Waterfront Access:	No
Airport Access:	Unknown
Public Transportation Access:	Yes
Major Highway Name:	Not reported
Major Highway Interchange:	Not reported
Major Highway Miles Away:	Not reported
Local Highway Name:	Not reported
Local Highway Interchange:	Not reported
Local Highway Miles Away:	Not reported
Rail Type:	Commuter
Rail Name:	Boonton
Rail Station:	Walnut
Rail Miles Away:	0.15
Public Water:	Yes
Electric:	Yes
Gas:	Yes
Public Sewer:	Yes
Telephone:	Yes

Map ID
 Direction
 Distance
 Elevation

MAP FINDINGS

Site

Database(s)

EDR ID Number
 EPA ID Number

MONTCLAIR ATI (Continued)

U000354089

Cable:	Yes
Fiber Optics:	Unknown
Wetlands:	No
Sensitive Ecosystems/Habitats:	No
Endangered Species:	No
Historic/Archeological Site:	No
100 Year Flood Plain:	No
500 Year Flood Plain:	No
Environmental Report Copies:	Yes
List Containing Site:	Not reported
Preliminary Assessment:	No
Site Investigation:	No
Remedial Investigation:	No
Remedial Action Workplan:	No
Voluntary Cleanup Program:	No
Environmental Litigation:	No
Remediation In Progress:	Yes
Remediation Estimated Complete Date:	Not reported
Regulatory sign-off:	No
Regulatory Sign-Off Description:	Not reported
Other Incentives:	No
Low Interest Rates:	No
HDSRF Grants:	No
TIF:	No
HDSRF Loans:	No
USA Loans:	No
USA Grants:	No
Designated Redevelopment Area:	No
Environmental Opportunity Zone:	No
Tax Rebate or Abatement:	No
Empowerment Zone (Federal):	No
Urban Coordinating Council Neighborhood:	No
Enterprise Community (Federal):	No
Urban Enterprise Zone:	No
Additional Comments:	1) Assigned to Program,10/21/1993 2) C2: Formal Design - Known Source or Release with GW Contamination established 10/21/1993
County_int_FK:	7
Municipality_int_FK:	214
Planning Area Designation:	Planning Area 1
Authorized Representative Email:	Not reported
Authorized Representative Phone:	9999999999
General Comments:	In use as rental Car office and Pit Stop / Express Lube

BA278 **45 FOREST STREET**
North **45 FOREST ST**
1/2-1 **MONTCLAIR TWP, NJ 07042**
0.792 mi.
4183 ft. **Site 1 of 2 in cluster BA**

SHWS **1010483271**
NJEMS **N/A**

Relative:	SHWS:	
Higher	Site ID:	83452
	Status:	Pending
Actual:	Home Owner:	No
259 ft.	PI Number:	G000034905
	Detail As Of April 2012:	
	X Coord Site:	571350
	X Coord PI:	571350

Map ID
 Direction
 Distance
 Elevation

MAP FINDINGS

Site

Database(s)

EDR ID Number
 EPA ID Number

45 FOREST STREET (Continued)

1010483271

Y Coord Site: 722275
 Y Coord PI: 722275

NJEMS:

Site Id: 83452
 Municipality: MONTCLAIR TWP
 Municipality Name From Spatial Overlay: MONTCLAIR TWP
 GNIS Civil Code For Municipality: 1729720
 Municipal Code (NJ-1040): 0713
 X Coord: 571350
 Y Coord: 722275
 Coord System: NJ STATE PLANE (NAD83) - USFEET
 Coord Type: Exact Address Match
 Coord Origin: DEP-Program
 State Standard Numeric Code From Spatial Overlay: 0713
 Unique Feature Number For Municipality From Spatial Overlay: Not reported
 Eleven Digit Hydrologic Unit Code From Spatial Overlay: 02030103150
 Fourteen Digit Hydrologic Unit Code From Spatial Overlay: 02030103150020
 Watershed Management Area Number From Spatial Overlay: 04
 Watershed Management Area Name From Spatial Overlay: Lower Passaic and Saddle
 Water Region Code From Spatial Overlay: 1
 Water Region Name From Spatial Overlay: Northeast
 Sub Watershed Name From Overlay: Second River
 Watershed Name From Spatial Overlay: Passaic River Lower (Nwk Bay to Saddle)

BA279
 North
 1/2-1
 0.792 mi.
 4183 ft.

45 FOREST STREET
45 FOREST ST
MONTCLAIR, NJ 07042
Site 2 of 2 in cluster BA

HWS RE-EVAL **1007021092**
VCP **N/A**

Relative:
Higher

HWS RE-EVAL:
 Facility Status: Assigned to Field Office. Under Investigation.
PI Number: G000034905
 Category: Homeowner

Actual:
259 ft.

VCP:

Incident Number: 98-05-11-1249-29
 MOA Execution Date: 05/28/1998
 Type Of Vcp File: HISTORICAL
 Pi Number: Not reported
 Case Type(Case Type): Not reported
 Case Contact: Department Not reported
 Case Contact Name: Not reported
 Case Contact: Organization John E Ladany
 Case Contact: Address: Line1 Not reported
 Case Contact: Address: Line2 Not reported
 Case Contact: Address: Line3 Not reported
 Case Contact City,St,Zip: Not reported

Map ID
Direction
Distance
Elevation

MAP FINDINGS

Site

Database(s)

EDR ID Number
EPA ID Number

AZ280 **PATTERSON SMITH PUBLISHING CORPORATION**
North **98 GREENWOOD AVENUE**
1/2-1 **MONTCLAIR TWP, NJ 07042**
0.793 mi.
4189 ft. **Site 2 of 2 in cluster AZ**

SHWS **S109311386**
ISRA **N/A**

Relative:
Higher

SHWS:
Site ID: 81585
Status: Closed
Home Owner: No
PI Number: G000013992

Actual:
256 ft.

Detail As Of April 2012:
X Coord Site: Not reported
X Coord PI: Not reported
Y Coord Site: Not reported
Y Coord PI: Not reported

NJ ISRA:

Pi Number: G000013992
Action Number: ISR860002
Title: E86627 Patterson Smith Publish
Isra Trg: Finalized Date Not reported
Start Date: 06/10/1988
Case Status: Exempt from ECRA/ISRA
Case No: E86627
Case Name: Patterson Smith Publishing Company
Trigger Type: Property Sale
Trigger Date: 11/18/1986

Pi Number: G000013992
Action Number: ISR860004
Title: E86628 Utility Development Com
Isra Trg: Finalized Date Not reported
Start Date: 08/31/1988
Case Status: NFA (No Further Action) HISTORIC
Case No: E86628
Case Name: Utility Development Company
Trigger Type: Cessation
Trigger Date: 11/18/1986

Pi Number: G000013992
Action Number: ISR860004
Title: E86628 Utility Development Com
Isra Trg: Finalized Date Not reported
Start Date: 08/31/1988
Case Status: NFA (No Further Action) HISTORIC
Case No: E86628
Case Name: Utility Development Company
Trigger Type: Property Sale
Trigger Date: 11/18/1986

MAP FINDINGS

Map ID
 Direction
 Distance
 Elevation

Site

Database(s) EDR ID Number
 EPA ID Number

BB281 **7 GRAHAM TERRACE**
WSW **7 GRAHAM TER**
1/2-1 **MONTCLAIR TWP, NJ**
0.794 mi.
4194 ft. **Site 1 of 2 in cluster BB**

SHWS **S112169802**
NJ Release **N/A**

Relative: SHWS:
Higher Site ID: 457078
 Status: Closed
Actual: Home Owner: Yes
282 ft. PI Number: 576229

Detail As Of April 2012:
 X Coord Site: Not reported
 X Coord PI: Not reported
 Y Coord Site: Not reported
 Y Coord PI: Not reported

NJ Release:
 Facility ID: 420974
 Case Number: 12-03-29-1702-22
 Date Received: 03/29/2012
 Nature of Incident: Not reported
 Operator: Not reported
 Incident Type: Underground Storage Tank
 Incident Location: RESIDENCE
 Location: Not reported
 Other Location: Not reported
 Contact Name: Not reported
 Caller Name: Not reported
 Caller Title: Not reported
 Caller Address: Not reported
 Caller City,St,Zip: Not reported
 Caller Telephone: Not reported
 Facility Type: Residential
 Facility Phone: Not reported
 Incident Date: 03/29/2012
 Incident Time: Not reported
 Substance(s): Not reported
 Substance Type: Not reported
 Substance Identity: Not reported
 CAS Number: Not reported
 A310 Letter: Not reported
 TCPA Chemical: Not reported
 Hazrds Material: Not reported
 COMU: Not reported
 Ref. Code: Not reported
 Amnt Released: Not reported
 Contained: Not reported
 Release Type: Not reported
 Release VE: Not reported
 Injuries: No
 Public Exposure: No
 Facility Evacuation: No
 Police at Scene: No
 Firemen at Scene: No
 Contamination of: Not reported
 Receiving Water: Not reported
 Status at Spill: Not reported

Map ID
Direction
Distance
Elevation

MAP FINDINGS

Site

Database(s)

EDR ID Number
EPA ID Number

7 GRAHAM TERRACE (Continued)

S112169802

NJ Spill Date: Not reported
NJ Spill Time: Not reported
NJ Spill Name: Not reported
NJ Spill Title: Not reported
NJ Spill Phone: Not reported
Other Date: Not reported
Other Time: Not reported
Other Name: Not reported
Other Title: Not reported
Other Telephone: Not reported
Public Evacuation: No
Assistance Requested: Not reported
Wind Direction/Speed: Not reported
Local Municipality Notified: Not reported
Local Municipality Name: Not reported
Local Municipality Title: Not reported
Local Municipality Telephone: Not reported
Local Municipality Date: Not reported
Local Municipality Time: Not reported
Incident Description: Not reported
Incident Name: Not reported
Incident Referred To: Not reported
Incident Region: Not reported
Incident Telephone: Not reported
Incident Date: Not reported
Incident time: Not reported
Incident ITM: Not reported
Comments: Not reported
Date A310 Letter Printed: Not reported
Date Local Authority Was Notified: Not reported
Date Updated: Not reported
Date Report Faxed to Local Authority: Not reported
Local Authority Notification Date: Not reported
Rep Receive Date: 03/29/2012
Reporter Type: Other
Reporter Name: REDACTED
Reporter Title: REDACTED
Reporter Org: REDACTED
Reporter Address: Not reported
Reporter City,St,Zip: Not reported
Reporter County: Not reported
Incident Status: Terminated
Incident Category: Other
Incident Source: ROBERT PRAISNER
Incident Address: 34 SKYHILL DR
Incident Address 2: Not reported
Incident City,St,Zip: Bedminster Twp, NJ 07921
Incident County: Somerset
DEP Requested: No
Confidential: Not reported
Notify Type: Not reported
Road Closed: No
Direction: Not reported
Responsible Party: Not reported
Responsible Party Name: Not reported
Responsible Party Contact: Not reported
Responsible Party Title: Not reported

Map ID
Direction
Distance
Elevation

MAP FINDINGS

Site

Database(s)

EDR ID Number
EPA ID Number

7 GRAHAM TERRACE (Continued)

S112169802

Responsible Party Phone: Not reported
Responsible Party Street: Not reported
Responsible Party County: Not reported
Responsible Party City,St,Zip: Not reported
Memo. Of Understanding: Not reported
Drill/trng Exercise: Not reported
Hazardous: Not reported

**282
NNW
1/2-1
0.799 mi.
4218 ft.**

**THE SALVATION ARMY
13 TRINITY PL
MONTCLAIR TWP, NJ**

**SHWS S107437176
NJ Release N/A**

**Relative:
Higher**

SHWS:
Site ID: 366873
Status: Active
Home Owner: No
PI Number: 453796

**Actual:
311 ft.**

Detail As Of April 2012:
X Coord Site: 569209
X Coord PI: Not reported
Y Coord Site: 721549
Y Coord PI: Not reported

NJ Release:
Facility ID: 142970
Case Number: 05-05-20-1042-20
Date Received: 05/20/2005
Nature of Incident: Not reported
Operator: Not reported
Incident Type: Underground Storage Tank
Incident Location: AREA OF
Location: Not reported
Other Location: Not reported
Contact Name: Not reported
Caller Name: Not reported
Caller Title: Not reported
Caller Address: Not reported
Caller City,St,Zip: Not reported
Caller Telephone: Not reported
Facility Type: Commercial
Facility Phone: Not reported
Incident Date: 05/20/2005
Incident Time: Not reported
Substance(s): Not reported
Substance Type: Not reported
Substance Identity: Not reported
CAS Number: Not reported
A310 Letter: Not reported
TCPA Chemical: Not reported
Hazrds Material: Not reported
COMU: Not reported
Ref. Code: Not reported
Amnt Released: Not reported
Contained: Not reported
Release Type: Not reported

Map ID
Direction
Distance
Elevation

MAP FINDINGS

Site

Database(s)

EDR ID Number
EPA ID Number

THE SALVATION ARMY (Continued)

S107437176

Release VE:	Not reported
Injuries:	No
Public Exposure:	No
Facility Evacuation:	No
Police at Scene:	No
Firemen at Scene:	No
Contamination of:	Not reported
Receiving Water:	Not reported
Status at Spill:	Not reported
NJ Spill Date:	Not reported
NJ Spill Time:	Not reported
NJ Spill Name:	Not reported
NJ Spill Title:	Not reported
NJ Spill Phone:	Not reported
Other Date:	Not reported
Other Time:	Not reported
Other Name:	Not reported
Other Title:	Not reported
Other Telephone:	Not reported
Public Evacuation:	No
Assistance Requested:	Not reported
Wind Direction/Speed:	Not reported
Local Municipality Notified:	Not reported
Local Municipality Name:	Not reported
Local Municipality Title:	Not reported
Local Municipality Telephone:	Not reported
Local Municipality Date:	Not reported
Local Municipality Time:	Not reported
Incident Description:	Not reported
Incident Name:	Not reported
Incident Referred To:	Not reported
Incident Region:	Not reported
Incident Telephone:	Not reported
Incident Date:	Not reported
Incident time:	Not reported
Incident ITM:	Not reported
Comments:	Not reported
Date A310 Letter Printed:	Not reported
Date Local Authority Was Notified:	Not reported
Date Updated:	Not reported
Date Report Faxed to Local Authority:	Not reported
Local Authority Notification Date:	Not reported
Rep Receive Date:	05/20/2005
Reporter Type:	Other
Reporter Name:	REDACTED
Reporter Title:	REDACTED
Reporter Org:	REDACTED
Reporter Address:	Not reported
Reporter City,St,Zip:	Not reported
Reporter County:	Not reported
Incident Status:	Terminated
Incident Category:	Other
Incident Source:	SAVATION ARMY
Incident Address:	13 TRINITY PL
Incident Address 2:	Not reported
Incident City,St,Zip:	Montclair Twp, NJ
Incident County:	Essex

Map ID
Direction
Distance
Elevation

MAP FINDINGS

Site

Database(s)

EDR ID Number
EPA ID Number

THE SALVATION ARMY (Continued)

S107437176

DEP Requested: No
Confidential: Not reported
Notify Type: Not reported
Road Closed: No
Direction: Not reported
Responsible Party: Not reported
Responsible Party Name: Not reported
Responsible Party Contact: Not reported
Responsible Party Title: Not reported
Responsible Party Phone: Not reported
Responsible Party Street: Not reported
Responsible Party County: Not reported
Responsible Party City,St,Zip: Not reported
Memo. Of Understanding: Not reported
Drill/trng Exercise: Not reported
Hazardous: Not reported

283
NNE
1/2-1
0.799 mi.
4220 ft.

FIRST MONTCLAIR HOUSE
56 WALNUT ST
MONTCLAIR TWP, NJ 07042

SHWS **U000365865**
UST **N/A**
NJ Release
VCP

Relative:
Higher

SHWS:
Site ID: 51740
Status: Closed
Home Owner: No
PI Number: 17554

Actual:
258 ft.

Detail As Of April 2012:
X Coord Site: Not reported
X Coord PI: Not reported
Y Coord Site: Not reported
Y Coord PI: Not reported

UST:
Facility ID: 017554
Owner Name: Not Identified Not Identified
Organization: Not Identified
Contact Type(UST Reg): Facility Operator
Contact Address (UST Reg): Not reported
Contact Address 2 (UST Reg): Not reported
Contact City,St,Zip (UST Reg): Not reported
Owner Name: DENNIS PINKETT
Organization: MONTCLAIR SENIOR CITIZENS HOUSIN
Contact Type(UST Reg): Tank Owner
Contact Address (UST Reg): 36 S MAIN ST
Contact Address 2 (UST Reg): Not reported
Contact City,St,Zip (UST Reg): Pleasantville, NJ 08232

Tanks:
Tank Id: TANK-1
Tank Number: 00E1
Tank Status: **Removed**
Tank Status Date: 01/01/1983
Install Date: 01/01/1983

Map ID
Direction
Distance
Elevation

MAP FINDINGS

Site

Database(s)

EDR ID Number
EPA ID Number

FIRST MONTCLAIR HOUSE (Continued)

U000365865

Tank Contents:	Heating Oil (No. 2)
Tank Size:	15000
Tank Compliance:	No
Overfill:	Yes
Compliance Monitoring?:	No
Overfill Protection:	Yes
Spill Containment:	No
Tank Wellhead Protection:	Not reported
Tankpipe Tank / Pipe:	Pipe
Tankpipe Construction Type:	Other
Tankpipe Tank / Pipe:	Tank
Tankpipe Construction Type:	Other
Tank Monitor Data:	
Monitor Tank / Pipe:	Pipe
Monitor Type:	None
Monitor Tank / Pipe:	Tank
Monitor Type:	None
NJ Release:	
Facility ID:	13250
Case Number:	97-9-23-1105-19
Date Received:	09/23/1997
Nature of Incident:	Facility
Operator:	PAT
Incident Type:	Not reported
Incident Location:	Not reported
Location:	Other
Other Location:	Not reported
Contact Name:	Not reported
Caller Name:	REDACTED
Caller Title:	Not reported
Caller Address:	Not reported
Caller City,St,Zip:	Not reported
Caller Telephone:	Not reported
Facility Type:	Residential
Facility Phone:	Not reported
Incident Date:	09/23/1997
Incident Time:	1100
Substance(s):	OIL HEATING #2
Substance Type:	Liquid
Substance Identity:	Known
CAS Number:	Not reported
A310 Letter:	Yes
TCPA Chemical:	No
Hazrds Material:	Yes
COMU:	0713
Ref. Code:	101
Amnt Released:	UNKNOWN
Contained:	Yes
Release Type:	Terminated
Release VE:	Not reported
Injuries:	No
Public Exposure:	No
Facility Evacuation:	No
Police at Scene:	No
Firemen at Scene:	No

Map ID
Direction
Distance
Elevation

MAP FINDINGS

Site

Database(s)

EDR ID Number
EPA ID Number

FIRST MONTCLAIR HOUSE (Continued)

U000365865

Contamination of: Land
Receiving Water: Not reported
Status at Spill: ONE 15,000 GAL UST REMOVED. REMEDIATION IN PROGRESS. TMS# C97-0598 UST #0175548.
NJ Spill Date: Not reported
NJ Spill Time: Not reported
NJ Spill Name: Not reported
NJ Spill Title: Not reported
NJ Spill Phone: Not reported
Other Date: Not reported
Other Time: Not reported
Other Name: Not reported
Other Title: Not reported
Other Telephone: Not reported
Public Evacuation: No
Assistance Requested: No
Wind Direction/Speed: Not reported
Local Municipality Notified: Not reported
Local Municipality Name: MONTCLAIR TOWN TWP
Local Municipality Title: OPR 950
Local Municipality Telephone: 973-744-1234
Local Municipality Date: 09/23/1997
Local Municipality Time: 1107
Incident Description: U.S.T.
Incident Name: Not reported
Incident Referred To: DRPSR
Incident Region: BFO-CAS
Incident Telephone: Not reported
Incident Date: 09/23/1997
Incident time: Not reported
Incident ITM: B
Comments: Not reported
Date A310 Letter Printed: Not reported
Date Local Authority Was Notified: Not reported
Date Updated: Not reported
Date Report Faxed to Local Authority: Not reported
Local Authority Notification Date: Not reported
Rep Receive Date: Not reported
Reporter Type: Not reported
Reporter Name: Not reported
Reporter Title: Not reported
Reporter Org: Not reported
Reporter Address: Not reported
Reporter City,St,Zip: Not reported
Reporter County: Not reported
Incident Status: Not reported
Incident Category: Not reported
Incident Source: Not reported
Incident Address: Not reported
Incident Address 2: Not reported
Incident City,St,Zip: Not reported
Incident County: Not reported
DEP Requested: Not reported
Confidential: Not reported
Notify Type: Not reported
Road Closed: Not reported
Direction: Not reported

Map ID
Direction
Distance
Elevation

MAP FINDINGS

Site

Database(s)

EDR ID Number
EPA ID Number

FIRST MONTCLAIR HOUSE (Continued)

U000365865

Responsible Party: Known
Responsible Party Name: FIRST MONTCLAIR HOUS
Responsible Party Contact: JANINE RHODES
Responsible Party Title: Not reported
Responsible Party Phone: 973-746-0895
Responsible Party Street: 56 WALNUT ST
Responsible Party County: ESSEX
Responsible Party City,St,Zip: MONTCLAIR, NJ
Memo. Of Understanding: Not reported
Drill/trng Exercise: Not reported
Hazardous: Not reported

VCP:

Incident Number: 97-09-23-1105-19
MOA Execution Date: 02/19/1998
Type Of Vcp File: HISTORICAL
Pi Number: Not reported
Case Type(Case Type): Not reported
Case Contact: Department Not reported
Case Contact Name: Not reported
Case Contact: Organization First Montclair House C/o
Case Contact: Address: Line1 Not reported
Case Contact: Address: Line2 Not reported
Case Contact: Address: Line3 Not reported
Case Contact City,St,Zip: Not reported

284
WNW
1/2-1
0.803 mi.
4238 ft.

**88 PORTER PLACE
MONTCLAIR TWP, NJ 07042**

**SHWS S112113343
NJ Release N/A**

**Relative:
Higher**

SHWS:
Site ID: 478444
Status: Closed
Home Owner: Yes
PI Number: 603535

**Actual:
345 ft.**

Detail As Of April 2012:

X Coord Site: Not reported
X Coord PI: Not reported
Y Coord Site: Not reported
Y Coord PI: Not reported

NJ Release:

Facility ID: 413312
Case Number: 11-12-20-0945-27
Date Received: 12/20/2011
Nature of Incident: Not reported
Operator: Not reported
Incident Type: Underground Storage Tank
Incident Location: RESIDENCE
Location: Not reported
Other Location: Not reported
Contact Name: Not reported
Caller Name: Not reported
Caller Title: Not reported

Map ID
Direction
Distance
Elevation

MAP FINDINGS

Site

Database(s)

EDR ID Number
EPA ID Number

(Continued)

S112113343

Caller Address: Not reported
Caller City,St,Zip: Not reported
Caller Telephone: Not reported
Facility Type: Residential
Facility Phone: Not reported
Incident Date: 12/19/2011
Incident Time: Not reported
Substance(s): Not reported
Substance Type: Not reported
Substance Identity: Not reported
CAS Number: Not reported
A310 Letter: Not reported
TCPA Chemical: Not reported
Hazrds Material: Not reported
COMU: Not reported
Ref. Code: Not reported
Amnt Released: Not reported
Contained: Not reported
Release Type: Not reported
Release VE: Not reported
Injuries: No
Public Exposure: No
Facility Evacuation: No
Police at Scene: No
Firemen at Scene: No
Contamination of: Not reported
Receiving Water: Not reported
Status at Spill: Not reported
NJ Spill Date: Not reported
NJ Spill Time: Not reported
NJ Spill Name: Not reported
NJ Spill Title: Not reported
NJ Spill Phone: Not reported
Other Date: Not reported
Other Time: Not reported
Other Name: Not reported
Other Title: Not reported
Other Telephone: Not reported
Public Evacuation: No
Assistance Requested: Not reported
Wind Direction/Speed: Not reported
Local Municipality Notified: Not reported
Local Municipality Name: Not reported
Local Municipality Title: Not reported
Local Municipality Telephone: Not reported
Local Municipality Date: Not reported
Local Municipality Time: Not reported
Incident Description: Not reported
Incident Name: Not reported
Incident Referred To: Not reported
Incident Region: Not reported
Incident Telephone: Not reported
Incident Date: Not reported
Incident time: Not reported
Incident ITM: Not reported
Comments: Not reported
Date A310 Letter Printed: Not reported

Map ID
 Direction
 Distance
 Elevation

MAP FINDINGS

Site

Database(s)

EDR ID Number
 EPA ID Number

(Continued)

S112113343

Date Local Authority Was Notified: Not reported
 Date Updated: Not reported
 Date Report Faxed to Local Authority: Not reported
 Local Authority Notification Date: Not reported
 Rep Receive Date: 12/20/2011
 Reporter Type: Other
 Reporter Name: REDACTED
 Reporter Title: REDACTED
 Reporter Org: REDACTED
 Reporter Address: Not reported
 Reporter City,St,Zip: Not reported
 Reporter County: Not reported
 Incident Status: Terminated
 Incident Category: Other
 Incident Source: LYDIA DELUCA
 Incident Address: 88 PORTER PLACE
 Incident Address 2: Not reported
 Incident City,St,Zip: Montclair Twp, NJ 07042
 Incident County: Essex
 DEP Requested: No
 Confidential: Not reported
 Notify Type: Not reported
 Road Closed: No
 Direction: Not reported
 Responsible Party: Not reported
 Responsible Party Name: Not reported
 Responsible Party Contact: Not reported
 Responsible Party Title: Not reported
 Responsible Party Phone: Not reported
 Responsible Party Street: Not reported
 Responsible Party County: Not reported
 Responsible Party City,St,Zip: Not reported
 Memo. Of Understanding: Not reported
 Drill/trng Exercise: Not reported
 Hazardous: Not reported

BC285 WEST ESSEX REHABILITATION CENTER
NNE 83 WALNUT ST
1/2-1 MONTCLAIR TWP, NJ 07042
0.804 mi.
4247 ft. Site 1 of 2 in cluster BC

SHWS U003106354
HIST HWS N/A
LUST
HIST LUST
UST
BROWNFIELDS
NJEMS

**Relative:
 Higher**

SHWS:
 Site ID: 56326
 Status: Active
 Home Owner: No
 PI Number: 30910

**Actual:
 260 ft.**

Detail As Of April 2012:
 X Coord Site: 572768
 X Coord PI: 572768
 Y Coord Site: 722155
 Y Coord PI: 722155

HIST SHWS:
Case Status: Active

Map ID
Direction
Distance
Elevation

MAP FINDINGS

Site

Database(s)

EDR ID Number
EPA ID Number

WEST ESSEX REHABILITATION CENTER (Continued)

U003106354

Status Date: 1/10/2001
Case ID: 030910
Contact: BSCM
Sub Section Label: A: Sites with On-Site Sources of Contamination
Site Municipality: 0713
Remedial Level Code: C1
Classification exception area dt: None
Classification exception area dt: Not reported
Deed Notice Status: None
Deed Notice Date: Not reported
Engineering Control Status: None
Engineering Control Date: Not reported
National Priorities List Status: Not reported
National Priorities List Date: Not reported
X Coordinate: 572768
Y Coordinate: 722155
Coordinate System: NJ State Plane (NAD83) - USFEET

LUST:

Case ID: 30910
Bureau: LSR120001

LUST HIST:

Case ID: 01-01-10-1511-31
Lead Program Assigned: Bureau of Underground Storage Tanks
Facility Status: Assigned to a Program
UST ID: 0309107
TMS Number: N00-1006
Remedial Level: Site has more than 1 area of concern or more than 1 media of concern.
Case Manager: Tim Nuss
Facility Phone: (609) 633-1275
No Further Action: Not reported
RAW Approved: Not reported
CEA: Not reported
Date CEA Lifted: Not reported
Dead Notice: Not reported

Case ID: 95-09-12-1530-00
Lead Program Assigned: Bureau of Underground Storage Tanks
Facility Status: Site Issued Letter of No Further Action for Area(s) Of Concern
UST ID: 0309107
TMS Number: C95-0695
Remedial Level: Site has more than 1 area of concern or more than 1 media of concern.
Case Manager: Jay Basavanhally
Facility Phone: (609) 984-7830
No Further Action: 7/23/1996 0:00:00
RAW Approved: Not reported
CEA: Not reported
Date CEA Lifted: Not reported
Dead Notice: Not reported

UST:

Facility ID: 030910
Owner Name: Not Identified Not Identified
Organization: EUGENE STEFANELLI
Contact Type(UST Reg): Facility Operator

Map ID
Direction
Distance
Elevation

MAP FINDINGS

Site

Database(s)

EDR ID Number
EPA ID Number

WEST ESSEX REHABILITATION CENTER (Continued)

U003106354

Contact Address (UST Reg): Not reported
Contact Address 2 (UST Reg): Not reported
Contact City, St, Zip (UST Reg): Not reported
Owner Name: WEST ESSEX REHAB CTR
Organization: WEST ESSEX REHABILITATION CENTER
Contact Type(UST Reg): Tank Owner
Contact Address (UST Reg): 83 WALNUT ST
Contact Address 2 (UST Reg): Not reported
Contact City, St, Zip (UST Reg): Montclair, NJ 07042

Tanks:

Tank Id: TANK-1
Tank Number: 001
Tank Status: Abandoned in Place
Tank Status Date: 12/18/2000
Install Date: 01/01/1970
Tank Contents: Heating Oil (No. 2)
Tank Size: 2000
Tank Compliance: No
Overfill: No
Compliance Monitoring?: No
Overfill Protection: No
Spill Containment: No
Tank Wellhead Protection: Not reported
Tankpipe Tank / Pipe: Pipe
Tankpipe Construction Type: CONVERSION (NON-NULLABLE)
Tankpipe Tank / Pipe: Tank
Tankpipe Construction Type: CONVERSION (NON-NULLABLE)

Tank Monitor Data:

Monitor Tank / Pipe: Pipe
Monitor Type: None
Monitor Tank / Pipe: Tank
Monitor Type: None

Tank Id: TANK-2
Tank Number: 002
Tank Status: Removed
Tank Status Date: 12/18/2000
Install Date: 01/01/1970
Tank Contents: Heating Oil (No. 2)
Tank Size: 1000
Tank Compliance: No
Overfill: No
Compliance Monitoring?: No
Overfill Protection: No
Spill Containment: No
Tank Wellhead Protection: Not reported
Tankpipe Tank / Pipe: Pipe
Tankpipe Construction Type: CONVERSION (NON-NULLABLE)
Tankpipe Tank / Pipe: Tank
Tankpipe Construction Type: CONVERSION (NON-NULLABLE)

Tank Monitor Data:

Monitor Tank / Pipe: Pipe
Monitor Type: None

Map ID
Direction
Distance
Elevation

MAP FINDINGS

Site

Database(s)

EDR ID Number
EPA ID Number

WEST ESSEX REHABILITATION CENTER (Continued)

U003106354

Monitor Tank / Pipe: Tank
Monitor Type: None

Tank Id: TANK-3
Tank Number: 003
Tank Status: Abandoned in Place
Tank Status Date: 07/24/1995
Install Date: 01/01/1970
Tank Contents: Heating Oil (No. 2)
Tank Size: 1000
Tank Compliance: No
Overfill: No
Compliance Monitoring?: No
Overfill Protection: No
Spill Containment: No
Tank Wellhead Protection: Not reported
Tankpipe Tank / Pipe: Pipe
Tankpipe Construction Type: CONVERSION (NON-NULLABLE)
Tankpipe Tank / Pipe: Tank
Tankpipe Construction Type: CONVERSION (NON-NULLABLE)

Tank Monitor Data:
Monitor Tank / Pipe: Pipe
Monitor Type: None
Monitor Tank / Pipe: Tank
Monitor Type: None

BROWNFIELDS:

Price: Not reported
Assessed Value: Not reported
Property Size: Unknown
Annual Taxes: Not reported
Representative Address: Not reported
Representative City/State/Zip: Not reported
Submitter Name: Not reported
Submitter Address1: Not reported
Submitter Address2: Not reported
Submitter City: Not reported
Submitter State: Not reported
Submitter Zip: Not reported
Submitter Email: Not reported
Submitter Phone: Not reported
Transaction Type: Not reported
Transfer Type: Not reported
Site Number: 5917
X Coordinate: 572768
Y Coordinate: 722155
Coord: 572768:722155
AutoID: 4761
Ownership Type: unknown
Ownership: DEP Case
PStatus: DEP Case
PI Number: 030910
CSL ID Number: Not reported
Owner Name: Not reported
Owner Address + Owner Street: Not reported

Map ID
Direction
Distance
Elevation

MAP FINDINGS

Site

Database(s)

EDR ID Number
EPA ID Number

WEST ESSEX REHABILITATION CENTER (Continued)

U003106354

Owner City:	Not reported
Owner State:	Not reported
Owner Zip Code:	Not reported
Owner County:	Not reported
Owner Phone:	9999999999
Owner Fax:	9999999999
Owner Email:	Not reported
Owner Organization:	Not reported
Authorized Representative:	Not reported
Auth Rep Relation to Owner:	Not reported
Municipal Contact Name:	Not reported
Municipal Contact Street:	Not reported
Municipal Contact City:	Not reported
Municipal Contact State:	Not reported
Municipal Contact Zip Code:	Not reported
Municipal Contact Phone:	9999999999
Municipal Contact Fax:	9999999999
Municipal Contact Email:	Not reported
Department:	Not reported
Municipal Contact Title:	Not reported
Contact Relation to Owner:	Not reported
Current Zoning:	Not reported
Proposed Zoning:	Not reported
Copy of Title Insurance:	Not reported
Municode:	0713
Block:	Not reported
Lot:	Not reported
Development Plan Completed:	Unknown
Market Study Completed:	Unknown
Current Activity:	Not reported
Current Operations:	Not reported
Prior Operations:	Not reported
Deed Restrictions:	Unknown
Easements:	Unknown
Buildings:	Not reported
Condition of Buildings:	Not reported
Square Footage:	Not reported
Total Buildable Space:	Not reported
Lease Price:	Not reported
Tax Certificate:	Unknown
Tax Lien:	Unknown
Other Liens/Judgements:	No
Traffic Study:	Unknown
Road Access:	Not reported
Waterfront Access:	Unknown
Airport Access:	Unknown
Public Transportation Access:	Unknown
Major Highway Name:	Not reported
Major Highway Interchange:	Not reported
Major Highway Miles Away:	Not reported
Local Highway Name:	Not reported
Local Highway Interchange:	Not reported
Local Highway Miles Away:	Not reported
Rail Type:	Not reported
Rail Name:	Not reported
Rail Station:	Not reported
Rail Miles Away:	Not reported

Map ID
 Direction
 Distance
 Elevation

MAP FINDINGS

Site

Database(s)

EDR ID Number
 EPA ID Number

WEST ESSEX REHABILITATION CENTER (Continued)

U003106354

Public Water:	Unknown
Electric:	Unknown
Gas:	Unknown
Public Sewer:	Unknown
Telephone:	Unknown
Cable:	Unknown
Fiber Optics:	Unknown
Wetlands:	No
Sensitive Ecosystems/Habitats:	No
Endangered Species:	No
Historic/Archeological Site:	No
100 Year Flood Plain:	No
500 Year Flood Plain:	No
Environmental Report Copies:	Yes
List Containing Site:	Not reported
Preliminary Assessment:	No
Site Investigation:	No
Remedial Investigation:	No
Remedial Action Workplan:	No
Voluntary Cleanup Program:	No
Environmental Litigation:	No
Remediation In Progress:	Yes
Remediation Estimated Complete Date:	Not reported
Regulatory sign-off:	No
Regulatory Sign-Off Description:	Not reported
Other Incentives:	No
Low Interest Rates:	No
HDSRF Grants:	No
TIF:	No
HDSRF Loans:	No
USA Loans:	No
USA Grants:	No
Designated Redevelopment Area:	No
Environmental Opportunity Zone:	No
Tax Rebate or Abatement:	No
Empowerment Zone (Federal):	No
Urban Coordinating Council Neighborhood:	No
Enterprise Community (Federal):	No
Urban Enterprise Zone:	No
Additional Comments:	1) Assigned to Program,1/10/2001 2) C1: No Formal Design - Source Known or Identified-Potential GW Contamination established 3/20/2001
County_int_FK:	7
Municipality_int_FK:	214
Planning Area Designation:	Planning Area 1
Authorized Representative Email:	Not reported
Authorized Representative Phone:	9999999999
General Comments:	Not reported

NJEMS:

Site Id:	56326
Municipality:	MONTCLAIR TWP
Municipality Name From Spatial Overlay:	MONTCLAIR TWP
GNIS Civil Code For Municipality:	1729720
Municipal Code (NJ-1040):	0713
X Coord:	572768
Y Coord:	722155
Coord System:	NJ STATE PLANE (NAD83) - USFEET

Map ID
 Direction
 Distance
 Elevation

MAP FINDINGS

Site

Database(s)

EDR ID Number
 EPA ID Number

WEST ESSEX REHABILITATION CENTER (Continued)

U003106354

Coord Type:	GPS
Coord Origin:	DEP-GIS
State Standard Numeric Code From Spatial Overlay:	0713
Unique Feature Number For Municipality From Spatial Overlay:	Not reported
Eleven Digit Hydrologic Unit Code From Spatial Overlay:	02030103150
Fourteen Digit Hydrologic Unit Code From Spatial Overlay:	02030103150020
Watershed Management Area Number From Spatial Overlay:	04
Watershed Management Area Name From Spatial Overlay:	Lower Passaic and Saddle
Water Region Code From Spatial Overlay:	1
Water Region Name From Spatial Overlay:	Northeast
Sub Watershed Name From Overlay:	Second River
Watershed Name From Spatial Overlay:	Passaic River Lower (Nwk Bay to Saddle)

BC286
NNE
 1/2-1
 0.804 mi.
 4247 ft.

WEST ESSEX REHABILITATION CENTER
83 WALNUT ST
MONTCLAIR TWP, NJ

RGA HWS S115275743
N/A

Site 2 of 2 in cluster BC

Relative:
Higher

RGA HWS:

2012 WEST ESSEX REHABILITATION CENTER 83 WALNUT ST

Actual:
260 ft.

2011 WEST ESSEX REHABILITATION CENTER 83 WALNUT ST

2010 WEST ESSEX REHABILITATION CENTER 83 WALNUT ST

2009 WEST ESSEX REHABILITATION CENTER 83 WALNUT ST

2008 WEST ESSEX REHABILITATION CENTER 83 WALNUT ST

287
NNW
 1/2-1
 0.806 mi.
 4254 ft.

SHELL SERVICE STATION #138446
526 BLOOMFIELD AVE
NEWARK CITY, NJ 07042

SHWS U000354982
HIST HWS N/A
LUST
UST
INST CONTROL
BROWNFIELDS

Relative:
Higher

SHWS:

Site ID:	8464
Status:	Active
Home Owner:	No
PI Number:	3495

Actual:
301 ft.

Detail As Of April 2012:

X Coord Site:	579221
X Coord PI:	579221
Y Coord Site:	706793
Y Coord PI:	706793

HIST SHWS:

Case Status:	Active
Status Date:	7/8/1992
Case ID:	003495
Contact:	BSCM
Sub Section Label:	A: Sites with On-Site Sources of Contamination
Site Municipality:	0714

Map ID
Direction
Distance
Elevation

MAP FINDINGS

Site

Database(s)

EDR ID Number
EPA ID Number

SHELL SERVICE STATION #138446 (Continued)

U000354982

Remedial Level Code: C2
Classification exception area dt: Ongoing
Classification exception area dt: 12/26/2003
Deed Notice Status: None
Deed Notice Date: Not reported
Engineering Control Status: None
Engineering Control Date: Not reported
National Priorities List Status: Not reported
National Priorities List Date: Not reported
X Coordinate: 579221
Y Coordinate: 706793
Coordinate System: NJ State Plane (NAD83) - USFEET

LUST:

Case ID: 3495
Bureau: LSR100001

UST:

Facility ID: 003495
Owner Name: CLOSED STATION
Organization: MOTIVA ENTERPRISES LLC
Contact Type(UST Reg): Facility Operator
Contact Address (UST Reg): 526 BLOOMFIELD AVE
Contact Address 2 (UST Reg): Not reported
Contact City,St,Zip (UST Reg): Newark, NJ 07111
Owner Name: RHONDA HEBERT-SHAULL
Organization: MOTIVA ENTERPRISES LLC
Contact Type(UST Reg): Tank Owner
Contact Address (UST Reg): 13258 FM 1960 WEST
Contact Address 2 (UST Reg): Not reported
Contact City,St,Zip (UST Reg): HOUSTON, TX 77065

Tanks:

Tank Id: TANK-1
Tank Number: E1
Tank Status: Removed
Tank Status Date: 08/10/2005
Install Date: 01/01/1980
Tank Contents: Unleaded Gasoline
Tank Size: 8000
Tank Compliance: Yes
Overfill: Yes
Compliance Monitoring?: Yes
Overfill Protection: Yes
Spill Containment: Yes
Tank Wellhead Protection: No
Tankpipe Tank / Pipe: Pipe
Tankpipe Construction Type: Fiberglass-reinforced plastic
Tankpipe Tank / Pipe: Tank
Tankpipe Construction Type: Fiberglass-reinforced plastic

Tank Monitor Data:

Monitor Tank / Pipe: Pipe
Monitor Type: In-line electronic pressure monitor
Monitor Tank / Pipe: Tank

Map ID
Direction
Distance
Elevation

MAP FINDINGS

Site

Database(s)

EDR ID Number
EPA ID Number

SHELL SERVICE STATION #138446 (Continued)

U000354982

Monitor Type: In-tank(automatic)monitoring

Tank Id: TANK-2
Tank Number: E2
Tank Status: Removed
Tank Status Date: 08/10/2005
Install Date: 01/01/1980
Tank Contents: Unleaded Gasoline
Tank Size: 8000
Tank Compliance: Yes
Overfill: Yes
Compliance Monitoring?: Yes
Overfill Protection: Yes
Spill Containment: Yes
Tank Wellhead Protection: No
Tankpipe Tank / Pipe: Pipe
Tankpipe Construction Type: Fiberglass-reinforced plastic
Tankpipe Tank / Pipe: Tank
Tankpipe Construction Type: Fiberglass-reinforced plastic

Tank Monitor Data:
Monitor Tank / Pipe: Pipe
Monitor Type: In-line electronic pressure monitor
Monitor Tank / Pipe: Tank
Monitor Type: In-tank(automatic)monitoring

Tank Id: TANK-3
Tank Number: E3
Tank Status: Removed
Tank Status Date: 01/01/1981
Install Date: 01/01/1981
Tank Contents: Unleaded Gasoline
Tank Size: 8000
Tank Compliance: No
Overfill: No
Compliance Monitoring?: Yes
Overfill Protection: No
Spill Containment: No
Tank Wellhead Protection: Not reported
Tankpipe Tank / Pipe: Pipe
Tankpipe Construction Type: Fiberglass-reinforced plastic
Tankpipe Tank / Pipe: Tank
Tankpipe Construction Type: Fiberglass-reinforced plastic

Tank Monitor Data:
Monitor Tank / Pipe: Pipe
Monitor Type: Statistical Inventory Reconciliation
Monitor Tank / Pipe: Tank
Monitor Type: Statistical Inventory Reconciliation

Tank Id: TANK-4
Tank Number: E4
Tank Status: Removed
Tank Status Date: 01/01/1957
Install Date: 01/01/1957

Map ID
Direction
Distance
Elevation

MAP FINDINGS

Site

Database(s)

EDR ID Number
EPA ID Number

SHELL SERVICE STATION #138446 (Continued)

U000354982

Tank Contents: Waste Oil
Tank Size: 1000
Tank Compliance: No
Overfill: No
Compliance Monitoring?: No
Overfill Protection: No
Spill Containment: No
Tank Wellhead Protection: Not reported
Tankpipe Tank / Pipe: Pipe
Tankpipe Construction Type: Cathodically protected steel
Tankpipe Tank / Pipe: Tank
Tankpipe Construction Type: Cathodically protected steel

Tank Monitor Data:
Monitor Tank / Pipe: Pipe
Monitor Type: None
Monitor Tank / Pipe: Tank
Monitor Type: None

Tank Id: TANK-5
Tank Number: E5
Tank Status: Removed
Tank Status Date: 08/10/2005
Install Date: 01/01/1980
Tank Contents: Unleaded Gasoline
Tank Size: 12000
Tank Compliance: Yes
Overfill: Yes
Compliance Monitoring?: Yes
Overfill Protection: Yes
Spill Containment: Yes
Tank Wellhead Protection: No
Tankpipe Tank / Pipe: Pipe
Tankpipe Construction Type: Fiberglass-reinforced plastic
Tankpipe Tank / Pipe: Tank
Tankpipe Construction Type: Fiberglass-reinforced plastic

Tank Monitor Data:
Monitor Tank / Pipe: Pipe
Monitor Type: In-line electronic pressure monitor
Monitor Tank / Pipe: Tank
Monitor Type: In-tank(automatic)monitoring
Monitor Tank / Pipe: Tank
Monitor Type: Interstitial

NJ INSTITUTIONAL CONTROL:

Facility ID: 8464
Date Established (SI): 12/26/2003
Date Closed/Lifted (SI): Not reported
PI Number: 003495
PI Name: SHELL SERVICE STATION #138446
CEA Description (SI): Benzene
CEA Case Track #: 4175
CEA Duration: 18.00
Intermediate Durations: No

Facility ID: 8464

Map ID
Direction
Distance
Elevation

MAP FINDINGS

Site

Database(s)

EDR ID Number
EPA ID Number

SHELL SERVICE STATION #138446 (Continued)

U000354982

Date Established (SI): 12/26/2003
Date Closed/Lifted (SI): Not reported
PI Number: 003495
PI Name: SHELL SERVICE STATION #138446
CEA Description (SI): Benzene
CEA Case Track #: Not reported
CEA Duration: 18.00
Intermediate Durations: No

Facility ID: 8464
Date Established (SI): 12/26/2003
Date Closed/Lifted (SI): Not reported
PI Number: 003495
PI Name: SHELL SERVICE STATION #138446
CEA Description (SI): Synthetic Organic Chemicals - Non Carcinogen [Individual]
CEA Case Track #: 4175
CEA Duration: 18.00
Intermediate Durations: No

Facility ID: 8464
Date Established (SI): 12/26/2003
Date Closed/Lifted (SI): Not reported
PI Number: 003495
PI Name: SHELL SERVICE STATION #138446
CEA Description (SI): Synthetic Organic Chemicals - Non Carcinogen [Individual]
CEA Case Track #: Not reported
CEA Duration: 18.00
Intermediate Durations: No

Facility ID: 8464
Date Established (SI): 12/26/2003
Date Closed/Lifted (SI): Not reported
PI Number: 003495
PI Name: SHELL SERVICE STATION #138446
CEA Description (SI): Synthetic Organic Chemicals - Non Carcinogen [Total]
CEA Case Track #: 4175
CEA Duration: 18.00
Intermediate Durations: No

Facility ID: 8464
Date Established (SI): 12/26/2003
Date Closed/Lifted (SI): Not reported
PI Number: 003495
PI Name: SHELL SERVICE STATION #138446
CEA Description (SI): Synthetic Organic Chemicals - Non Carcinogen [Total]
CEA Case Track #: Not reported
CEA Duration: 18.00
Intermediate Durations: No

Facility ID: 8464
Date Established (SI): 12/26/2003
Date Closed/Lifted (SI): Not reported
PI Number: 003495
PI Name: SHELL SERVICE STATION #138446
CEA Description (SI): Tert-butyl alcohol
CEA Case Track #: 4175
CEA Duration: 18.00

Map ID
Direction
Distance
Elevation

MAP FINDINGS

Site

Database(s)

EDR ID Number
EPA ID Number

SHELL SERVICE STATION #138446 (Continued)

U000354982

Intermediate Durations: No

Facility ID: 8464
Date Established (SI): 12/26/2003
Date Closed/Lifted (SI): Not reported
PI Number: 003495
PI Name: SHELL SERVICE STATION #138446
CEA Description (SI): Tert-butyl alcohol
CEA Case Track #: Not reported
CEA Duration: 18.00
Intermediate Durations: No

BROWNFIELDS:

Price: Not reported
Assessed Value: Not reported
Property Size: Unknown
Annual Taxes: Not reported
Representative Address: Not reported
Representative City/State/Zip: Not reported
Submitter Name: Not reported
Submitter Address1: Not reported
Submitter Address2: Not reported
Submitter City: Not reported
Submitter State: Not reported
Submitter Zip: Not reported
Submitter Email: Not reported
Submitter Phone: Not reported
Transaction Type: Not reported
Transfer Type: Not reported
Site Number: 5945
X Coordinate: 579221
Y Coordinate: 706793
Coord: 579221:706793
AutoID: 4789
Ownership Type: unknown
Ownership: DEP Case
PStatus: DEP Case
PI Number: 003495
CSL ID Number: Not reported
Owner Name: Not reported
Owner Address + Owner Street: Not reported
Owner City: Not reported
Owner State: Not reported
Owner Zip Code: Not reported
Owner County: Not reported
Owner Phone: 9999999999
Owner Fax: 9999999999
Owner Email: Not reported
Owner Organization: Not reported
Authorized Representative: Not reported
Auth Rep Relation to Owner: Not reported
Municipal Contact Name: Not reported
Municipal Contact Street: Not reported
Municipal Contact City: Not reported
Municipal Contact State: Not reported
Municipal Contact Zip Code: Not reported
Municipal Contact Phone: 9999999999

Map ID
Direction
Distance
Elevation

MAP FINDINGS

Site

Database(s)

EDR ID Number
EPA ID Number

SHELL SERVICE STATION #138446 (Continued)

U000354982

Municipal Contact Fax:	9999999999
Municipal Contact Email:	Not reported
Department:	Not reported
Municipal Contact Title:	Not reported
Contact Relation to Owner:	Not reported
Current Zoning:	Not reported
Proposed Zoning:	Not reported
Copy of Title Insurance:	Not reported
Municode:	0714
Block:	Not reported
Lot:	Not reported
Development Plan Completed:	Unknown
Market Study Completed:	Unknown
Current Activity:	Not reported
Current Operations:	Not reported
Prior Operations:	Not reported
Deed Restrictions:	Unknown
Easements:	Unknown
Buildings:	Not reported
Condition of Buildings:	Not reported
Square Footage:	Not reported
Total Buildable Space:	Not reported
Lease Price:	Not reported
Tax Certificate:	Unknown
Tax Lien:	Unknown
Other Liens/Judgements:	No
Traffic Study:	Unknown
Road Access:	Not reported
Waterfront Access:	Unknown
Airport Access:	Unknown
Public Transportation Access:	Unknown
Major Highway Name:	Not reported
Major Highway Interchange:	Not reported
Major Highway Miles Away:	Not reported
Local Highway Name:	Not reported
Local Highway Interchange:	Not reported
Local Highway Miles Away:	Not reported
Rail Type:	Not reported
Rail Name:	Not reported
Rail Station:	Not reported
Rail Miles Away:	Not reported
Public Water:	Unknown
Electric:	Unknown
Gas:	Unknown
Public Sewer:	Unknown
Telephone:	Unknown
Cable:	Unknown
Fiber Optics:	Unknown
Wetlands:	No
Sensitive Ecosystems/Habitats:	No
Endangered Species:	No
Historic/Archeological Site:	No
100 Year Flood Plain:	No
500 Year Flood Plain:	No
Environmental Report Copies:	Yes
List Containing Site:	Not reported
Preliminary Assessment:	No

Map ID
 Direction
 Distance
 Elevation

MAP FINDINGS

Site

Database(s)

EDR ID Number
 EPA ID Number

SHELL SERVICE STATION #138446 (Continued)

U000354982

Site Investigation:	No
Remedial Investigation:	No
Remedial Action Workplan:	No
Voluntary Cleanup Program:	No
Environmental Litigation:	No
Remediation In Progress:	Yes
Remediation Estimated Complete Date:	Not reported
Regulatory sign-off:	No
Regulatory Sign-Off Description:	Not reported
Other Incentives:	No
Low Interest Rates:	No
HDSRF Grants:	No
TIF:	No
HDSRF Loans:	No
USA Loans:	No
USA Grants:	No
Designated Redevelopment Area:	No
Environmental Opportunity Zone:	No
Tax Rebate or Abatement:	No
Empowerment Zone (Federal):	No
Urban Coordinating Council Neighborhood:	No
Enterprise Community (Federal):	No
Urban Enterprise Zone:	No
Additional Comments:	1) Assigned to Program,7/8/1992 2) C2: Formal Design - Known Source or Release with GW Contamination established 7/8/1992
County_int_FK:	7
Municipality_int_FK:	215
Planning Area Designation:	Planning Area 1
Authorized Representative Email:	Not reported
Authorized Representative Phone:	9999999999
General Comments:	Not reported

BB288
WSW
1/2-1
0.809 mi.
4272 ft.

20 GRAHAM TER
MONTCLAIR TWP, NJ 07042
Site 2 of 2 in cluster BB

SHWS S113923884
NJ Release N/A

Relative:	SHWS:	
Higher	Site ID:	490400
	Status:	Closed
Actual:	Home Owner:	Yes
285 ft.	PI Number:	618458

Detail As Of April 2012:

X Coord Site:	Not reported
X Coord PI:	Not reported
Y Coord Site:	Not reported
Y Coord PI:	Not reported

NJ Release:

Facility ID:	485587
Case Number:	13-08-06-1118-57
Date Received:	08/06/2013
Nature of Incident:	Not reported
Operator:	Not reported
Incident Type:	Underground Storage Tank
Incident Location:	RESIDENTIAL

Map ID
Direction
Distance
Elevation

MAP FINDINGS

Site

Database(s)

EDR ID Number
EPA ID Number

(Continued)

S113923884

Location: Not reported
Other Location: Not reported
Contact Name: Not reported
Caller Name: Not reported
Caller Title: Not reported
Caller Address: Not reported
Caller City,St,Zip: Not reported
Caller Telephone: Not reported
Facility Type: Residential
Facility Phone: Not reported
Incident Date: 08/06/2013
Incident Time: Not reported
Substance(s): Not reported
Substance Type: Not reported
Substance Identity: Not reported
CAS Number: Not reported
A310 Letter: Not reported
TCPA Chemical: Not reported
Hazrds Material: Not reported
COMU: Not reported
Ref. Code: Not reported
Amnt Released: Not reported
Contained: Not reported
Release Type: Not reported
Release VE: Not reported
Injuries: No
Public Exposure: No
Facility Evacuation: No
Police at Scene: No
Firemen at Scene: No
Contamination of: Not reported
Receiving Water: Not reported
Status at Spill: Not reported
NJ Spill Date: Not reported
NJ Spill Time: Not reported
NJ Spill Name: Not reported
NJ Spill Title: Not reported
NJ Spill Phone: Not reported
Other Date: Not reported
Other Time: Not reported
Other Name: Not reported
Other Title: Not reported
Other Telephone: Not reported
Public Evacuation: No
Assistance Requested: Not reported
Wind Direction/Speed: Not reported
Local Municipality Notified: Not reported
Local Municipality Name: Not reported
Local Municipality Title: Not reported
Local Municipality Telephone: Not reported
Local Municipality Date: Not reported
Local Municipality Time: Not reported
Incident Description: Not reported
Incident Name: Not reported
Incident Referred To: Not reported
Incident Region: Not reported
Incident Telephone: Not reported

Map ID
Direction
Distance
Elevation

MAP FINDINGS

Site

Database(s)

EDR ID Number
EPA ID Number

(Continued)

S113923884

Incident Date: Not reported
Incident time: Not reported
Incident ITM: Not reported
Comments: Not reported
Date A310 Letter Printed: Not reported
Date Local Authority Was Notified: Not reported
Date Updated: Not reported
Date Report Faxed to Local Authority: Not reported
Local Authority Notification Date: Not reported
Rep Receive Date: 08/06/2013
Reporter Type: Other
Reporter Name: REDACTED
Reporter Title: REDACTED
Reporter Org: REDACTED
Reporter Address: Not reported
Reporter City,St,Zip: Not reported
Reporter County: Not reported
Incident Status: Terminated
Incident Category: Other
Incident Source: AMBER HAAS
Incident Address: 20 GRAHAM TER
Incident Address 2: Not reported
Incident City,St,Zip: Montclair Twp, NJ 07042
Incident County: Essex
DEP Requested: No
Confidential: Not reported
Notify Type: Not reported
Road Closed: No
Direction: Not reported
Responsible Party: Not reported
Responsible Party Name: Not reported
Responsible Party Contact: Not reported
Responsible Party Title: Not reported
Responsible Party Phone: Not reported
Responsible Party Street: Not reported
Responsible Party County: Not reported
Responsible Party City,St,Zip: Not reported
Memo. Of Understanding: Not reported
Drill/trng Exercise: Not reported
Hazardous: Not reported

289
South
1/2-1
0.810 mi.
4277 ft.

153 HAWTHORNE AVE
GLEN RIDGE BORO, NJ 07028

SHWS S112402082
NJ Release N/A

Relative:
Lower
Actual:
172 ft.

SHWS:
Site ID: 483707
Status: Closed
Home Owner: Yes
PI Number: 610180

Detail As Of April 2012:

X Coord Site: Not reported
X Coord PI: Not reported
Y Coord Site: Not reported
Y Coord PI: Not reported

Map ID
Direction
Distance
Elevation

MAP FINDINGS

Site

Database(s)

EDR ID Number
EPA ID Number

(Continued)

S112402082

NJ Release:
Facility ID: 441987
Case Number: 12-10-04-1400-17
Date Received: 10/04/2012
Nature of Incident: Not reported
Operator: Not reported
Incident Type: Underground Storage Tank
Incident Location: RESIDENCE AT
Location: Not reported
Other Location: Not reported
Contact Name: Not reported
Caller Name: Not reported
Caller Title: Not reported
Caller Address: Not reported
Caller City,St,Zip: Not reported
Caller Telephone: Not reported
Facility Type: Residential
Facility Phone: Not reported
Incident Date: 10/04/2012
Incident Time: Not reported
Substance(s): Not reported
Substance Type: Not reported
Substance Identity: Not reported
CAS Number: Not reported
A310 Letter: Not reported
TCPA Chemical: Not reported
Hazrds Material: Not reported
COMU: Not reported
Ref. Code: Not reported
Amnt Released: Not reported
Contained: Not reported
Release Type: Not reported
Release VE: Not reported
Injuries: No
Public Exposure: No
Facility Evacuation: No
Police at Scene: No
Firemen at Scene: No
Contamination of: Not reported
Receiving Water: Not reported
Status at Spill: Not reported
NJ Spill Date: Not reported
NJ Spill Time: Not reported
NJ Spill Name: Not reported
NJ Spill Title: Not reported
NJ Spill Phone: Not reported
Other Date: Not reported
Other Time: Not reported
Other Name: Not reported
Other Title: Not reported
Other Telephone: Not reported
Public Evacuation: No
Assistance Requested: Not reported
Wind Direction/Speed: Not reported
Local Municipality Notified: Not reported
Local Municipality Name: Not reported
Local Municipality Title: Not reported

Map ID
Direction
Distance
Elevation

MAP FINDINGS

Site

Database(s)

EDR ID Number
EPA ID Number

(Continued)

S112402082

Local Municipality Telephone: Not reported
Local Municipality Date: Not reported
Local Municipality Time: Not reported
Incident Description: Not reported
Incident Name: Not reported
Incident Referred To: Not reported
Incident Region: Not reported
Incident Telephone: Not reported
Incident Date: Not reported
Incident time: Not reported
Incident ITM: Not reported
Comments: Not reported
Date A310 Letter Printed: Not reported
Date Local Authority Was Notified: Not reported
Date Updated: Not reported
Date Report Faxed to Local Authority: Not reported
Local Authority Notification Date: Not reported
Rep Receive Date: 10/04/2012
Reporter Type: Other
Reporter Name: REDACTED
Reporter Title: REDACTED
Reporter Org: REDACTED
Reporter Address: Not reported
Reporter City,St,Zip: Not reported
Reporter County: Not reported
Incident Status: Terminated
Incident Category: Other
Incident Source: DONALD DAHRINGER
Incident Address: 153 HAWTHORNE AVE
Incident Address 2: Not reported
Incident City,St,Zip: Glen Ridge Boro, NJ 07028
Incident County: Essex
DEP Requested: No
Confidential: Not reported
Notify Type: Not reported
Road Closed: No
Direction: Not reported
Responsible Party: Not reported
Responsible Party Name: Not reported
Responsible Party Contact: Not reported
Responsible Party Title: Not reported
Responsible Party Phone: Not reported
Responsible Party Street: Not reported
Responsible Party County: Not reported
Responsible Party City,St,Zip: Not reported
Memo. Of Understanding: Not reported
Drill/trng Exercise: Not reported
Hazardous: Not reported

Map ID
Direction
Distance
Elevation

MAP FINDINGS

Site

Database(s)

EDR ID Number
EPA ID Number

290
North
1/2-1
0.811 mi.
4283 ft.

TEGAKWITA ACADEMY
1 MUNN ST
MONTCLAIR TWP, NJ 07042

SHWS S109407405
NJ Release N/A
ENG CONTROLS

Relative:
Higher

SHWS:
Site ID: 360425
Status: Active
Home Owner: No
PI Number: 549819

Actual:
300 ft.

Detail As Of April 2012:
X Coord Site: Not reported
X Coord PI: Not reported
Y Coord Site: Not reported
Y Coord PI: Not reported

Site ID: 360425
Status: Closed
Home Owner: No
PI Number: 445483

Detail As Of April 2012:
X Coord Site: Not reported
X Coord PI: Not reported
Y Coord Site: Not reported
Y Coord PI: Not reported

NJ Release:
Facility ID: 298624
Case Number: 08-12-15-1422-58
Date Received: 12/15/2008
Nature of Incident: Not reported
Operator: Not reported
Incident Type: Soil Contamination
Incident Location: TEGAKWITA ACADEMY
Location: Not reported
Other Location: Not reported
Contact Name: JOE MULFORD
Caller Name: Not reported
Caller Title: Not reported
Caller Address: Not reported
Caller City,St,Zip: Not reported
Caller Telephone: Not reported
Facility Type: Sensitive Population
Facility Phone: Not reported
Incident Date: 08/15/2008
Incident Time: Not reported
Substance(s): Not reported
Substance Type: Not reported
Substance Identity: Not reported
CAS Number: Not reported
A310 Letter: Not reported
TCPA Chemical: Not reported
Hazrds Material: Not reported
COMU: Not reported
Ref. Code: Not reported
Amnt Released: Not reported
Contained: Not reported

Map ID
Direction
Distance
Elevation

MAP FINDINGS

Site

Database(s)

EDR ID Number
EPA ID Number

TEGAKWITA ACADEMY (Continued)

S109407405

Release Type:	Not reported
Release VE:	Not reported
Injuries:	No
Public Exposure:	No
Facility Evacuation:	No
Police at Scene:	No
Firemen at Scene:	No
Contamination of:	Not reported
Receiving Water:	Not reported
Status at Spill:	Not reported
NJ Spill Date:	Not reported
NJ Spill Time:	Not reported
NJ Spill Name:	Not reported
NJ Spill Title:	Not reported
NJ Spill Phone:	Not reported
Other Date:	Not reported
Other Time:	Not reported
Other Name:	Not reported
Other Title:	Not reported
Other Telephone:	Not reported
Public Evacuation:	No
Assistance Requested:	Not reported
Wind Direction/Speed:	Not reported
Local Municipality Notified:	Not reported
Local Municipality Name:	Not reported
Local Municipality Title:	Not reported
Local Municipality Telephone:	Not reported
Local Municipality Date:	Not reported
Local Municipality Time:	Not reported
Incident Description:	Not reported
Incident Name:	Not reported
Incident Referred To:	Not reported
Incident Region:	Not reported
Incident Telephone:	Not reported
Incident Date:	Not reported
Incident time:	Not reported
Incident ITM:	Not reported
Comments:	Not reported
Date A310 Letter Printed:	Not reported
Date Local Authority Was Notified:	Not reported
Date Updated:	Not reported
Date Report Faxed to Local Authority:	Not reported
Local Authority Notification Date:	Not reported
Rep Receive Date:	12/15/2008
Reporter Type:	Other
Reporter Name:	REDACTED
Reporter Title:	REDACTED
Reporter Org:	REDACTED
Reporter Address:	Not reported
Reporter City,St,Zip:	Not reported
Reporter County:	Not reported
Incident Status:	Terminated
Incident Category:	Other
Incident Source:	CHURCH OF IMMACULATE CONCEPTION
Incident Address:	1 MUNN ST
Incident Address 2:	Not reported
Incident City,St,Zip:	Montclair Twp, NJ 07042

Map ID
Direction
Distance
Elevation

MAP FINDINGS

Site

Database(s)

EDR ID Number
EPA ID Number

TEGAKWITA ACADEMY (Continued)

S109407405

Incident County: Essex
 DEP Requested: No
 Confidential: Not reported
 Notify Type: Not reported
 Road Closed: No
 Direction: Not reported
 Responsible Party: Not reported
 Responsible Party Name: Not reported
 Responsible Party Contact: Not reported
 Responsible Party Title: Not reported
 Responsible Party Phone: Not reported
 Responsible Party Street: Not reported
 Responsible Party County: Not reported
 Responsible Party City,St,Zip: Not reported
 Memo. Of Understanding: Not reported
 Drill/trng Exercise: Not reported
 Hazardous: Not reported

NJ ENGINEERING CONTROLS:

Site ID: 360425
 PI Number: 549819
 PI Name: CHURCH OF THE IMMACULATE CONCEPTION
 Owner Name: ,
 DER Filed Date: Not reported
 DER Lifted Date: Not reported
 Der Deed Usage (si): Not reported
 Deed Specific Requirement: Not reported
 Deeds Parameter Desc: Not reported
 Deeds Depth: Not reported
 Comments: Not reported

291
ESE
1/2-1
0.813 mi.
4291 ft.

375 BELLEVILLE AVENUE
375 BELLEVILLE AVE
BLOOMFIELD TWP, NJ 07003

SHWS 1010481826
NJEMS N/A

Relative:
Lower

SHWS:
 Site ID: 73036
 Status: Closed
 Home Owner: No
 PI Number: G000029639

Actual:
134 ft.

Detail As Of April 2012:

X Coord Site: Not reported
 X Coord PI: Not reported
 Y Coord Site: Not reported
 Y Coord PI: Not reported

NJEMS:

Site Id: 73036
 Municipality: BLOOMFIELD TWP
 Municipality Name From Spatial Overlay: BLOOMFIELD TWP
 GNIS Civil Code For Municipality: 1729714
 Municipal Code (NJ-1040): 0702
 X Coord: 575464
 Y Coord: 716582

Map ID
Direction
Distance
Elevation

MAP FINDINGS

Site

Database(s)

EDR ID Number
EPA ID Number

375 BELLEVILLE AVENUE (Continued)

1010481826

Coord System: NJ STATE PLANE (NAD83) - USFEET
Coord Type: Exact Address Match
Coord Orign: DEP-Program
State Standard Numeric Code From Spatial Overlay: 0702
Unique Feature Number For Municipality From Spatial Overlay: Not reported
Eleven Digit Hydrologic Unit Code From Spatial Overlay: 02030103150
Fourteen Digit Hydrologic Unit Code From Spatial Overlay: 02030103150020
Watershed Management Area Number From Spatial Overlay: 04
Watershed Management Area Name From Spatial Overlay: Lower Passaic and Saddle
Water Region Code From Spatial Overlay: 1
Water Region Name From Spatial Overlay: Northeast
Sub Watershed Name From Overlay: Second River
Watershed Name From Spatial Overlay: Passaic River Lower (Nwk Bay to Saddle)

292
SSE
1/2-1
0.816 mi.
4307 ft.

237 WASHINGTON STREET
237 WASHINGTON ST
GLEN RIDGE BORO, NJ

SHWS **S111261034**
NJ Release **N/A**

Relative:
Lower

SHWS:
Site ID: 452186
Status: Active
Home Owner: Yes
PI Number: 568777

Actual:
143 ft.

Detail As Of April 2012:
X Coord Site: Not reported
X Coord PI: Not reported
Y Coord Site: Not reported
Y Coord PI: Not reported

NJ Release:
Facility ID: 387224
Case Number: 11-05-20-1438-54
Date Received: 05/20/2011
Nature of Incident: Not reported
Operator: Not reported
Incident Type: Underground Storage Tank
Incident Location: RESIDENCE
Location: Not reported
Other Location: Not reported
Contact Name: Not reported
Caller Name: Not reported
Caller Title: Not reported
Caller Address: Not reported
Caller City,St,Zip: Not reported
Caller Telephone: Not reported
Facility Type: Residential
Facility Phone: Not reported
Incident Date: 05/19/2011
Incident Time: Not reported
Substance(s): Not reported
Substance Type: Not reported
Substance Identity: Not reported
CAS Number: Not reported
A310 Letter: Not reported
TCPA Chemical: Not reported

Map ID
Direction
Distance
Elevation

MAP FINDINGS

Site

Database(s)

EDR ID Number
EPA ID Number

237 WASHINGTON STREET (Continued)

S111261034

Hazrds Material:	Not reported
COMU:	Not reported
Ref. Code:	Not reported
Amnt Released:	Not reported
Contained:	Not reported
Release Type:	Not reported
Release VE:	Not reported
Injuries:	No
Public Exposure:	No
Facility Evacuation:	No
Police at Scene:	No
Firemen at Scene:	No
Contamination of:	Not reported
Receiving Water:	Not reported
Status at Spill:	Not reported
NJ Spill Date:	Not reported
NJ Spill Time:	Not reported
NJ Spill Name:	Not reported
NJ Spill Title:	Not reported
NJ Spill Phone:	Not reported
Other Date:	Not reported
Other Time:	Not reported
Other Name:	Not reported
Other Title:	Not reported
Other Telephone:	Not reported
Public Evacuation:	No
Assistance Requested:	Not reported
Wind Direction/Speed:	Not reported
Local Municipality Notified:	Not reported
Local Municipality Name:	Not reported
Local Municipality Title:	Not reported
Local Municipality Telephone:	Not reported
Local Municipality Date:	Not reported
Local Municipality Time:	Not reported
Incident Description:	Not reported
Incident Name:	Not reported
Incident Referred To:	Not reported
Incident Region:	Not reported
Incident Telephone:	Not reported
Incident Date:	Not reported
Incident time:	Not reported
Incident ITM:	Not reported
Comments:	Not reported
Date A310 Letter Printed:	Not reported
Date Local Authority Was Notified:	Not reported
Date Updated:	Not reported
Date Report Faxed to Local Authority:	Not reported
Local Authority Notification Date:	Not reported
Rep Receive Date:	05/20/2011
Reporter Type:	Other
Reporter Name:	REDACTED
Reporter Title:	REDACTED
Reporter Org:	REDACTED
Reporter Address:	Not reported
Reporter City,St,Zip:	Not reported
Reporter County:	Not reported
Incident Status:	Terminated

Map ID
Direction
Distance
Elevation

MAP FINDINGS

Site

Database(s)

EDR ID Number
EPA ID Number

237 WASHINGTON STREET (Continued)

S111261034

Incident Category: Other
Incident Source: STEWARD WILSON
Incident Address: 237 WASHINGTON STREET
Incident Address 2: Not reported
Incident City,St,Zip: Glen Ridge Boro, NJ 07028
Incident County: Essex
DEP Requested: No
Confidential: Not reported
Notify Type: Not reported
Road Closed: No
Direction: Not reported
Responsible Party: Not reported
Responsible Party Name: Not reported
Responsible Party Contact: Not reported
Responsible Party Title: Not reported
Responsible Party Phone: Not reported
Responsible Party Street: Not reported
Responsible Party County: Not reported
Responsible Party City,St,Zip: Not reported
Memo. Of Understanding: Not reported
Drill/trng Exercise: Not reported
Hazardous: Not reported

293
NW
1/2-1
0.823 mi.
4347 ft.

**76 PLYMOUTH ST
MONTCLAIR TWP, NJ 07042**

**SHWS S112113256
NJ Release N/A**

**Relative:
Higher**

SHWS:
Site ID: 458407
Status: Closed
Home Owner: Yes
PI Number: 578276

**Actual:
327 ft.**

Detail As Of April 2012:
X Coord Site: Not reported
X Coord PI: Not reported
Y Coord Site: Not reported
Y Coord PI: Not reported

NJ Release:
Facility ID: 413080
Case Number: 11-12-16-1203-59
Date Received: 12/16/2011
Nature of Incident: Not reported
Operator: Not reported
Incident Type: Underground Storage Tank
Incident Location: RESIDENCE
Location: Not reported
Other Location: Not reported
Contact Name: Not reported
Caller Name: Not reported
Caller Title: Not reported
Caller Address: Not reported
Caller City,St,Zip: Not reported
Caller Telephone: Not reported
Facility Type: Residential

Map ID
Direction
Distance
Elevation

MAP FINDINGS

Site

Database(s)

EDR ID Number
EPA ID Number

(Continued)

S112113256

Facility Phone: Not reported
Incident Date: 12/16/2011
Incident Time: Not reported
Substance(s): Not reported
Substance Type: Not reported
Substance Identity: Not reported
CAS Number: Not reported
A310 Letter: Not reported
TCPA Chemical: Not reported
Hazrds Material: Not reported
COMU: Not reported
Ref. Code: Not reported
Amnt Released: Not reported
Contained: Not reported
Release Type: Not reported
Release VE: Not reported
Injuries: No
Public Exposure: No
Facility Evacuation: No
Police at Scene: No
Firemen at Scene: No
Contamination of: Not reported
Receiving Water: Not reported
Status at Spill: Not reported
NJ Spill Date: Not reported
NJ Spill Time: Not reported
NJ Spill Name: Not reported
NJ Spill Title: Not reported
NJ Spill Phone: Not reported
Other Date: Not reported
Other Time: Not reported
Other Name: Not reported
Other Title: Not reported
Other Telephone: Not reported
Public Evacuation: No
Assistance Requested: Not reported
Wind Direction/Speed: Not reported
Local Municipality Notified: Not reported
Local Municipality Name: Not reported
Local Municipality Title: Not reported
Local Municipality Telephone: Not reported
Local Municipality Date: Not reported
Local Municipality Time: Not reported
Incident Description: Not reported
Incident Name: Not reported
Incident Referred To: Not reported
Incident Region: Not reported
Incident Telephone: Not reported
Incident Date: Not reported
Incident time: Not reported
Incident ITM: Not reported
Comments: Not reported
Date A310 Letter Printed: Not reported
Date Local Authority Was Notified: Not reported
Date Updated: Not reported
Date Report Faxed to Local Authority: Not reported
Local Authority Notification Date: Not reported

Map ID
 Direction
 Distance
 Elevation

MAP FINDINGS

Site

Database(s)

EDR ID Number
 EPA ID Number

(Continued)

S112113256

Rep Receive Date: 12/16/2011
 Reporter Type: Other
 Reporter Name: REDACTED
 Reporter Title: REDACTED
 Reporter Org: REDATED
 Reporter Address: Not reported
 Reporter City,St,Zip: Not reported
 Reporter County: Not reported
 Incident Status: Terminated
 Incident Category: Other
 Incident Source: MARY PRADO
 Incident Address: 76 PLYMOUTH ST
 Incident Address 2: Not reported
 Incident City,St,Zip: Montclair Twp, NJ 07042
 Incident County: Essex
 DEP Requested: No
 Confidential: Not reported
 Notify Type: Not reported
 Road Closed: No
 Direction: Not reported
 Responsible Party: Not reported
 Responsible Party Name: Not reported
 Responsible Party Contact: Not reported
 Responsible Party Title: Not reported
 Responsible Party Phone: Not reported
 Responsible Party Street: Not reported
 Responsible Party County: Not reported
 Responsible Party City,St,Zip: Not reported
 Memo. Of Understanding: Not reported
 Drill/trng Exercise: Not reported
 Hazardous: Not reported

BD294	POOR RICHARDS FURNITURE COMPANY	HWS RE-EVAL	S108028545
North	69 WILLOW ST N		N/A
1/2-1	MONTCLAIR TOWN, NJ		
0.823 mi.			
4348 ft.	Site 1 of 2 in cluster BD		
Relative:	HWS RE-EVAL:		
Higher	Facility Status:	Assigned to RPIU. Under Investigation.	
	PI Number:	G000003199	
Actual:	Category:	Non-Homeowner	
255 ft.			

295	10 APPLETON ROAD	SHWS	S110511745
SE	10 APPLETON RD		N/A
1/2-1	BLOOMFIELD TWP, NJ		
0.828 mi.			
4374 ft.			
Relative:	SHWS:		
Lower	Site ID:	414832	
	Status:	Closed	
Actual:	Home Owner:	Yes	
121 ft.	PI Number:	519979	
	Detail As Of April 2012:		
	X Coord Site:	Not reported	

Map ID
 Direction
 Distance
 Elevation

MAP FINDINGS

Site

Database(s)

EDR ID Number
 EPA ID Number

10 APPLETON ROAD (Continued)

S110511745

X Coord PI: Not reported
 Y Coord Site: Not reported
 Y Coord PI: Not reported

296
North
1/2-1
0.829 mi.
4377 ft.

45 NORTH FULLERTON AVENUE
45 N FULLERTON AVE
MONTCLAIR, NJ 07006

SHWS **S106582214**
HIST HWS **N/A**
VCP
NJEMS

Relative:
Higher

SHWS:
 Site ID: 48115
 Status: Closed
 Home Owner: Yes
 PI Number: 228073

Actual:
300 ft.

Detail As Of April 2012:
 X Coord Site: Not reported
 X Coord PI: Not reported
 Y Coord Site: Not reported
 Y Coord PI: Not reported

HIST SHWS:

Case Status: Active
 Status Date: 5/5/2004
 Case ID: 228073
 Contact: Bureau of Field Operations - Northern
 Sub Section Label: A: Sites with On-Site Sources of Contamination
 Site Municipality: 0713
 Remedial Level Code: C1
 Classification exception area dt: None
 Classification exception area dt: Not reported
 Deed Notice Status: None
 Deed Notice Date: Not reported
 Engineering Control Status: None
 Engineering Control Date: Not reported
 National Priorities List Status: Not reported
 National Priorities List Date: Not reported
 X Coordinate: 570763
 Y Coordinate: 722284
 Coordinate System: NJ State Plane (NAD83) - USFEEET

VCP:

Incident Number: 04-03-23-1116-58
 MOA Execution Date: 05/05/2004
 Type Of Vcp File: HISTORICAL
 PI Number: Not reported
 Case Type(Case Type): Not reported
 Case Contact: Department Not reported
 Case Contact Name: Not reported
 Case Contact: Organization C/O David A Faloni Sr Esq
 Case Contact: Address: Line1 Not reported
 Case Contact: Address: Line2 Not reported
 Case Contact: Address: Line3 Not reported
 Case Contact City,St,Zip: Not reported

Map ID
Direction
Distance
Elevation

MAP FINDINGS

Site

Database(s)

EDR ID Number
EPA ID Number

45 NORTH FULLERTON AVENUE (Continued)

S106582214

NJEMS:

Site Id: 48115
Municipality: MONTCLAIR TWP
Municipality Name From Spatial Overlay: MONTCLAIR TWP
GNIS Civil Code For Municipality: 1729720
Municipal Code (NJ-1040): 0713
X Coord: 570763
Y Coord: 722284
Coord System: NJ STATE PLANE (NAD83) - USFEET
Coord Type: GPS
Coord Origin: DEP-GIS
State Standard Numeric Code From Spatial Overlay: 0713
Unique Feature Number For Municipality From Spatial Overlay: Not reported
Eleven Digit Hydrologic Unit Code From Spatial Overlay: 02030103150
Fourteen Digit Hydrologic Unit Code From Spatial Overlay: 02030103150020
Watershed Management Area Number From Spatial Overlay: 04
Watershed Management Area Name From Spatial Overlay: Lower Passaic and Saddle
Water Region Code From Spatial Overlay: 1
Water Region Name From Spatial Overlay: Northeast
Sub Watershed Name From Overlay: Second River
Watershed Name From Spatial Overlay: Passaic River Lower (Nwk Bay to Saddle)

BD297 **A LOMBARDI INC**
North **73 N WILLOW ST**
1/2-1 **MONTCLAIR TOWNSHIP, NJ 07042**
0.834 mi.
4405 ft. **Site 2 of 2 in cluster BD**

SHWS **S108780898**
BROWNFIELDS **N/A**

Relative: SHWS:
Higher Site ID: 29094
 Status: Active
Actual: Home Owner: No
255 ft. PI Number: 252801

Detail As Of April 2012:
X Coord Site: 571898
X Coord PI: 571898
Y Coord Site: 722407
Y Coord PI: 722407

BROWNFIELDS:

Price: Not reported
Assessed Value: Not reported
Property Size: Unknown
Annual Taxes: Not reported
Representative Address: Not reported
Representative City/State/Zip: Not reported
Submitter Name: Not reported
Submitter Address1: Not reported
Submitter Address2: Not reported
Submitter City: Not reported
Submitte rState: Not reported
Submitter Zip: Not reported
Submitter Email: Not reported
Submitter Phone: Not reported
Transaction Type: Not reported
Transfer Type: Not reported

Map ID
Direction
Distance
Elevation

MAP FINDINGS

Site

Database(s)

EDR ID Number
EPA ID Number

A LOMBARDI INC (Continued)

S108780898

Site Number:	5907
X Coordinate:	571898
Y Coordinate:	722407
Coord:	571898:722407
AutolD:	4751
Ownership Type:	unknown
Ownership:	DEP Case
PStatus:	DEP Case
PI Number:	252801
CSL ID Number:	Not reported
Owner Name:	Not reported
Owner Address + Owner Street:	Not reported
Owner City:	Not reported
Owner State:	Not reported
Owner Zip Code:	Not reported
Owner County:	Not reported
Owner Phone:	9999999999
Owner Fax:	9999999999
Owner Email:	Not reported
Owner Organization:	Not reported
Authorized Representative:	Not reported
Auth Rep Relation to Owner:	Not reported
Municipal Contact Name:	Not reported
Municipal Contact Street:	Not reported
Municipal Contact City:	Not reported
Municipal Contact State:	Not reported
Municipal Contact Zip Code:	Not reported
Municipal Contact Phone:	9999999999
Municipal Contact Fax:	9999999999
Municipal Contact Email:	Not reported
Department:	Not reported
Municipal Contact Title:	Not reported
Contact Relation to Owner:	Not reported
Current Zoning:	Not reported
Proposed Zoning:	Not reported
Copy of Title Insurance:	Not reported
Municode:	0713
Block:	Not reported
Lot:	Not reported
Development Plan Completed:	Unknown
Market Study Completed:	Unknown
Current Activity:	Not reported
Current Operations:	Not reported
Prior Operations:	Not reported
Deed Restrictions:	Unknown
Easements:	Unknown
Buildings:	Not reported
Condition of Buildings:	Not reported
Square Footage:	Not reported
Total Buildable Space:	Not reported
Lease Price:	Not reported
Tax Certificate:	Unknown
Tax Lien:	Unknown
Other Liens/Judgements:	No
Traffic Study:	Unknown
Road Access:	Not reported
Waterfront Access:	Unknown

Map ID
 Direction
 Distance
 Elevation

MAP FINDINGS

Site

Database(s)

EDR ID Number
 EPA ID Number

A LOMBARDI INC (Continued)

S108780898

Airport Access:	Unknown
Public Transportation Access:	Unknown
Major Highway Name:	Not reported
Major Highway Interchange:	Not reported
Major Highway Miles Away:	Not reported
Local Highway Name:	Not reported
Local Highway Interchange:	Not reported
Local Highway Miles Away:	Not reported
Rail Type:	Not reported
Rail Name:	Not reported
Rail Station:	Not reported
Rail Miles Away:	Not reported
Public Water:	Unknown
Electric:	Unknown
Gas:	Unknown
Public Sewer:	Unknown
Telephone:	Unknown
Cable:	Unknown
Fiber Optics:	Unknown
Wetlands:	No
Sensitive Ecosystems/Habitats:	No
Endangered Species:	No
Historic/Archeological Site:	No
100 Year Flood Plain:	No
500 Year Flood Plain:	No
Environmental Report Copies:	Yes
List Containing Site:	Not reported
Preliminary Assessment:	No
Site Investigation:	No
Remedial Investigation:	No
Remedial Action Workplan:	No
Voluntary Cleanup Program:	No
Environmental Litigation:	No
Remediation In Progress:	Yes
Remediation Estimated Complete Date:	Not reported
Regulatory sign-off:	No
Regulatory Sign-Off Description:	Not reported
Other Incentives:	No
Low Interest Rates:	No
HDSRF Grants:	No
TIF:	No
HDSRF Loans:	No
USA Loans:	No
USA Grants:	No
Designated Redevelopment Area:	No
Environmental Opportunity Zone:	No
Tax Rebate or Abatement:	No
Empowerment Zone (Federal):	No
Urban Coordinating Council Neighborhood:	No
Enterprise Community (Federal):	No
Urban Enterprise Zone:	No
Additional Comments:	1) Assigned to Program,4/17/2007 2) C1: No Formal Design - Source Known or Identified-Potential GW Contamination established 4/17/2007
County_int_FK:	7
Municipality_int_FK:	214
Planning Area Designation:	Planning Area 1
Authorized Representative Email:	Not reported

Map ID
Direction
Distance
Elevation

MAP FINDINGS

Site

Database(s)

EDR ID Number
EPA ID Number

A LOMBARDI INC (Continued)

S108780898

Authorized Representative Phone: 9999999999
General Comments: Not reported

298
NNE
1/2-1
0.836 mi.
4412 ft.

MITCHELL SUPREME FUEL CO INC
85 WALNUT ST
MONTCLAIR TWP, NJ 07042

SHWS **S110745529**
ENG CONTROLS **N/A**

Relative:
Higher

SHWS:
Site ID: 48918
Status: Closed
Home Owner: No
PI Number: 494626

Actual:
262 ft.

Detail As Of April 2012:
X Coord Site: Not reported
X Coord PI: Not reported
Y Coord Site: Not reported
Y Coord PI: Not reported

Site ID: 48918
Status: Closed
Home Owner: No
PI Number: 21611

Detail As Of April 2012:
X Coord Site: Not reported
X Coord PI: Not reported
Y Coord Site: Not reported
Y Coord PI: Not reported

NJ ENGINEERING CONTROLS:

Site ID: 48918
Pi Number: 021611
Pi Name: MITCHELL-SUPREME FUEL CO
Owner Name: Robinson, John
DER Filed Date: 11/16/2010
DER Lifted Date: Not reported
Der Deed Usage (si): Restricted
Deed Specific Requirement: Asphalt Cap
Deeds Parameter Desc: #2 Fuel oil
Deeds Depth: 2
Comments: Not reported

Site ID: 48918
Pi Number: 021611
Pi Name: MITCHELL-SUPREME FUEL CO
Owner Name: Robinson, John
DER Filed Date: 11/16/2010
DER Lifted Date: Not reported
Der Deed Usage (si): Restricted
Deed Specific Requirement: Asphalt Cap
Deeds Parameter Desc: Arsenic
Deeds Depth: 2
Comments: Not reported

Site ID: 48918

Map ID
Direction
Distance
Elevation

MAP FINDINGS

Site

Database(s)

EDR ID Number
EPA ID Number

MITCHELL SUPREME FUEL CO INC (Continued)

S110745529

Pi Number: 021611
Pi Name: MITCHELL-SUPREME FUEL CO
Owner Name: Robinson, John
DER Filed Date: 11/16/2010
DER Lifted Date: Not reported
Der Deed Usage (si): Restricted
Deed Specific Requirement: Asphalt Cap
Deeds Parameter Desc: Benzo(a)anthracene
Deeds Depth: 2
Comments: Not reported

Site ID: 48918
Pi Number: 021611
Pi Name: MITCHELL-SUPREME FUEL CO
Owner Name: Robinson, John
DER Filed Date: 11/16/2010
DER Lifted Date: Not reported
Der Deed Usage (si): Restricted
Deed Specific Requirement: Asphalt Cap
Deeds Parameter Desc: Benzo(a)pyrene
Deeds Depth: 2
Comments: Not reported

Site ID: 48918
Pi Number: 021611
Pi Name: MITCHELL-SUPREME FUEL CO
Owner Name: Robinson, John
DER Filed Date: 11/16/2010
DER Lifted Date: Not reported
Der Deed Usage (si): Restricted
Deed Specific Requirement: Asphalt Cap
Deeds Parameter Desc: Benzo(b)fluoranthene
Deeds Depth: 2
Comments: Not reported

Site ID: 48918
Pi Number: 021611
Pi Name: MITCHELL-SUPREME FUEL CO
Owner Name: Robinson, John
DER Filed Date: 11/16/2010
DER Lifted Date: Not reported
Der Deed Usage (si): Restricted
Deed Specific Requirement: Asphalt Cap
Deeds Parameter Desc: Benzo(k)fluoranthene
Deeds Depth: 2
Comments: Not reported

Site ID: 48918
Pi Number: 021611
Pi Name: MITCHELL-SUPREME FUEL CO
Owner Name: Robinson, John
DER Filed Date: 11/16/2010
DER Lifted Date: Not reported
Der Deed Usage (si): Restricted
Deed Specific Requirement: Asphalt Cap
Deeds Parameter Desc: Dibenzo(a,h)anthracene
Deeds Depth: 2

Map ID
Direction
Distance
Elevation

MAP FINDINGS

Site

Database(s)

EDR ID Number
EPA ID Number

MITCHELL SUPREME FUEL CO INC (Continued)

S110745529

Comments: Not reported

Site ID: 48918
Pi Number: 021611
PI Name: MITCHELL-SUPREME FUEL CO
Owner Name: Robinson, John
DER Filed Date: 11/16/2010
DER Lifted Date: Not reported
Der Deed Usage (si): Restricted
Deed Specific Requirement: Asphalt Cap
Deeds Parameter Desc: Indeno(1,2,3-cd)pyrene
Deeds Depth: 2
Comments: Not reported

Site ID: 48918
Pi Number: 494626
PI Name: BUILDING BLOCKS UNIVERSITY PROPOSED
Owner Name: Robinson, John
DER Filed Date: 08/19/2010
DER Lifted Date: Not reported
Der Deed Usage (si): Restricted
Deed Specific Requirement: Asphalt Cap
Deeds Parameter Desc: #2 Fuel oil
Deeds Depth: 2
Comments: Not reported

Site ID: 48918
Pi Number: 494626
PI Name: BUILDING BLOCKS UNIVERSITY PROPOSED
Owner Name: Robinson, John
DER Filed Date: 08/19/2010
DER Lifted Date: Not reported
Der Deed Usage (si): Restricted
Deed Specific Requirement: Asphalt Cap
Deeds Parameter Desc: Arsenic
Deeds Depth: 2
Comments: Not reported

Site ID: 48918
Pi Number: 494626
PI Name: BUILDING BLOCKS UNIVERSITY PROPOSED
Owner Name: Robinson, John
DER Filed Date: 08/19/2010
DER Lifted Date: Not reported
Der Deed Usage (si): Restricted
Deed Specific Requirement: Asphalt Cap
Deeds Parameter Desc: Benzo(a)anthracene
Deeds Depth: 2
Comments: Not reported

Site ID: 48918
Pi Number: 494626
PI Name: BUILDING BLOCKS UNIVERSITY PROPOSED
Owner Name: Robinson, John
DER Filed Date: 08/19/2010
DER Lifted Date: Not reported
Der Deed Usage (si): Restricted

Map ID
Direction
Distance
Elevation

MAP FINDINGS

Site

Database(s)

EDR ID Number
EPA ID Number

MITCHELL SUPREME FUEL CO INC (Continued)

S110745529

Deed Specific Requirement: Asphalt Cap
Deeds Parameter Desc: Benzo(b)fluoranthene
Deeds Depth: 2
Comments: Not reported

Site ID: 48918
Pi Number: 494626
Pi Name: BUILDING BLOCKS UNIVERSITY PROPOSED
Owner Name: Robinson, John
DER Filed Date: 08/19/2010
DER Lifted Date: Not reported
Der Deed Usage (si): Restricted
Deed Specific Requirement: Asphalt Cap
Deeds Parameter Desc: Benzo(k)fluoranthene
Deeds Depth: 2
Comments: Not reported

Site ID: 48918
Pi Number: 494626
Pi Name: BUILDING BLOCKS UNIVERSITY PROPOSED
Owner Name: Robinson, John
DER Filed Date: 08/19/2010
DER Lifted Date: Not reported
Der Deed Usage (si): Restricted
Deed Specific Requirement: Asphalt Cap
Deeds Parameter Desc: Dibenzo(a,h)anthracene
Deeds Depth: 2
Comments: Not reported

Site ID: 48918
Pi Number: 494626
Pi Name: BUILDING BLOCKS UNIVERSITY PROPOSED
Owner Name: Robinson, John
DER Filed Date: 08/19/2010
DER Lifted Date: Not reported
Der Deed Usage (si): Restricted
Deed Specific Requirement: Asphalt Cap
Deeds Parameter Desc: Indeno(1,2,3-cd)pyrene
Deeds Depth: 2
Comments: Not reported

299
SSE
1/2-1
0.840 mi.
4435 ft.

186 LINDEN AVE
GLEN RIDGE BORO, NJ 07028

SHWS S107440576
NJ Release N/A

Relative:
Lower
Actual:
163 ft.

SHWS:
Site ID: 164163
Status: Closed
Home Owner: Yes
PI Number: 215862

Detail As Of April 2012:

X Coord Site: Not reported
X Coord PI: Not reported
Y Coord Site: Not reported
Y Coord PI: Not reported

Map ID
Direction
Distance
Elevation

MAP FINDINGS

Site

Database(s)

EDR ID Number
EPA ID Number

(Continued)

S107440576

NJ Release:
Facility ID: 65165
Case Number: 03-07-24-1042-21
Date Received: 07/24/2003
Nature of Incident: Not reported
Operator: Not reported
Incident Type: Underground Storage Tank
Incident Location: RESIDENCE
Location: Not reported
Other Location: Not reported
Contact Name: Not reported
Caller Name: Not reported
Caller Title: Not reported
Caller Address: Not reported
Caller City,St,Zip: Not reported
Caller Telephone: Not reported
Facility Type: Residential
Facility Phone: Not reported
Incident Date: 07/24/2003
Incident Time: Not reported
Substance(s): Not reported
Substance Type: Not reported
Substance Identity: Not reported
CAS Number: Not reported
A310 Letter: Not reported
TCPA Chemical: Not reported
Hazrds Material: Not reported
COMU: Not reported
Ref. Code: Not reported
Amnt Released: Not reported
Contained: Not reported
Release Type: Not reported
Release VE: Not reported
Injuries: No
Public Exposure: No
Facility Evacuation: No
Police at Scene: No
Firemen at Scene: No
Contamination of: Not reported
Receiving Water: Not reported
Status at Spill: Not reported
NJ Spill Date: Not reported
NJ Spill Time: Not reported
NJ Spill Name: Not reported
NJ Spill Title: Not reported
NJ Spill Phone: Not reported
Other Date: Not reported
Other Time: Not reported
Other Name: Not reported
Other Title: Not reported
Other Telephone: Not reported
Public Evacuation: No
Assistance Requested: Not reported
Wind Direction/Speed: Not reported
Local Municipality Notified: Not reported
Local Municipality Name: Not reported
Local Municipality Title: Not reported

Map ID
Direction
Distance
Elevation

MAP FINDINGS

Site

Database(s)

EDR ID Number
EPA ID Number

(Continued)

S107440576

Local Municipality Telephone: Not reported
Local Municipality Date: Not reported
Local Municipality Time: Not reported
Incident Description: Not reported
Incident Name: Not reported
Incident Referred To: Not reported
Incident Region: Not reported
Incident Telephone: Not reported
Incident Date: Not reported
Incident time: Not reported
Incident ITM: Not reported
Comments: Not reported
Date A310 Letter Printed: Not reported
Date Local Authority Was Notified: Not reported
Date Updated: Not reported
Date Report Faxed to Local Authority: Not reported
Local Authority Notification Date: Not reported
Rep Receive Date: 07/24/2003
Reporter Type: Other
Reporter Name: REDACTED
Reporter Title: REDACTED
Reporter Org: REDATED
Reporter Address: Not reported
Reporter City,St,Zip: Not reported
Reporter County: Not reported
Incident Status: Terminated
Incident Category: Other
Incident Source: MR SHAMS
Incident Address: 186 LINDEN AVE
Incident Address 2: Not reported
Incident City,St,Zip: Glen Ridge Boro, NJ 07028
Incident County: Essex
DEP Requested: No
Confidential: Not reported
Notify Type: Not reported
Road Closed: No
Direction: Not reported
Responsible Party: Not reported
Responsible Party Name: Not reported
Responsible Party Contact: Not reported
Responsible Party Title: Not reported
Responsible Party Phone: Not reported
Responsible Party Street: Not reported
Responsible Party County: Not reported
Responsible Party City,St,Zip: Not reported
Memo. Of Understanding: Not reported
Drill/trng Exercise: Not reported
Hazardous: Not reported

MAP FINDINGS

Map ID
 Direction
 Distance
 Elevation

Site

Database(s)

EDR ID Number
 EPA ID Number

300
WNW
1/2-1
0.844 mi.
4458 ft.

49 CLINTON AVE
MONTCLAIR TWP, NJ 07042

SHWS S113924921
NJ Release N/A

Relative:
Higher

SHWS:
 Site ID: 497689
 Status: Closed
 Home Owner: Yes
 PI Number: 627290

Actual:
344 ft.

Detail As Of April 2012:
 X Coord Site: Not reported
 X Coord PI: Not reported
 Y Coord Site: Not reported
 Y Coord PI: Not reported

NJ Release:
 Facility ID: 489430
 Case Number: 13-08-29-1438-37
 Date Received: 08/29/2013
 Nature of Incident: Not reported
 Operator: Not reported
 Incident Type: Underground Storage Tank
 Incident Location: AT
 Location: Not reported
 Other Location: Not reported
 Contact Name: Not reported
 Caller Name: Not reported
 Caller Title: Not reported
 Caller Address: Not reported
 Caller City,St,Zip: Not reported
 Caller Telephone: Not reported
 Facility Type: Residential
 Facility Phone: Not reported
 Incident Date: 08/23/2013
 Incident Time: Not reported
 Substance(s): Not reported
 Substance Type: Not reported
 Substance Identity: Not reported
 CAS Number: Not reported
 A310 Letter: Not reported
 TCPA Chemical: Not reported
 Hazrds Material: Not reported
 COMU: Not reported
 Ref. Code: Not reported
 Amnt Released: Not reported
 Contained: Not reported
 Release Type: Not reported
 Release VE: Not reported
 Injuries: No
 Public Exposure: No
 Facility Evacuation: No
 Police at Scene: No
 Firemen at Scene: No
 Contamination of: Not reported
 Receiving Water: Not reported
 Status at Spill: Not reported

Map ID
Direction
Distance
Elevation

MAP FINDINGS

Site

Database(s)

EDR ID Number
EPA ID Number

(Continued)

S113924921

NJ Spill Date: Not reported
NJ Spill Time: Not reported
NJ Spill Name: Not reported
NJ Spill Title: Not reported
NJ Spill Phone: Not reported
Other Date: Not reported
Other Time: Not reported
Other Name: Not reported
Other Title: Not reported
Other Telephone: Not reported
Public Evacuation: No
Assistance Requested: Not reported
Wind Direction/Speed: Not reported
Local Municipality Notified: Not reported
Local Municipality Name: Not reported
Local Municipality Title: Not reported
Local Municipality Telephone: Not reported
Local Municipality Date: Not reported
Local Municipality Time: Not reported
Incident Description: Not reported
Incident Name: Not reported
Incident Referred To: Not reported
Incident Region: Not reported
Incident Telephone: Not reported
Incident Date: Not reported
Incident time: Not reported
Incident ITM: Not reported
Comments: Not reported
Date A310 Letter Printed: Not reported
Date Local Authority Was Notified: Not reported
Date Updated: Not reported
Date Report Faxed to Local Authority: Not reported
Local Authority Notification Date: Not reported
Rep Receive Date: 08/29/2013
Reporter Type: Facility Rep.
Reporter Name: REDACTED
Reporter Title: REDACTED
Reporter Org: REDACTED
Reporter Address: Not reported
Reporter City,St,Zip: Not reported
Reporter County: Not reported
Incident Status: Terminated
Incident Category: Other
Incident Source: BRAD ABELOW
Incident Address: 49 CLINTON AVE
Incident Address 2: Not reported
Incident City,St,Zip: Montclair Twp, NJ 07042
Incident County: Essex
DEP Requested: No
Confidential: Not reported
Notify Type: Not reported
Road Closed: No
Direction: Not reported
Responsible Party: Not reported
Responsible Party Name: Not reported
Responsible Party Contact: Not reported
Responsible Party Title: Not reported

Map ID
Direction
Distance
Elevation

MAP FINDINGS

Site

Database(s)

EDR ID Number
EPA ID Number

(Continued)

S113924921

Responsible Party Phone: Not reported
Responsible Party Street: Not reported
Responsible Party County: Not reported
Responsible Party City,St,Zip: Not reported
Memo. Of Understanding: Not reported
Drill/trng Exercise: Not reported
Hazardous: Not reported

301
WNW
1/2-1
0.850 mi.
4489 ft.

105 CLINTON AVE
MONTCLAIR TWP, NJ 07042

SHWS S110027540
NJ Release N/A

Relative:
Higher

SHWS:
Site ID: 427160
Status: Closed
Home Owner: Yes
PI Number: 535118

Actual:
349 ft.

Detail As Of April 2012:
X Coord Site: Not reported
X Coord PI: Not reported
Y Coord Site: Not reported
Y Coord PI: Not reported

NJ Release:
Facility ID: 313281
Case Number: 09-05-27-1424-00
Date Received: 05/27/2009
Nature of Incident: Not reported
Operator: Not reported
Incident Type: Underground Storage Tank
Incident Location: RESIDENCE
Location: Not reported
Other Location: Not reported
Contact Name: WARREN ROSS
Caller Name: Not reported
Caller Title: Not reported
Caller Address: Not reported
Caller City,St,Zip: Not reported
Caller Telephone: Not reported
Facility Type: Residential
Facility Phone: Not reported
Incident Date: 05/27/2009
Incident Time: Not reported
Substance(s): Not reported
Substance Type: Not reported
Substance Identity: Not reported
CAS Number: Not reported
A310 Letter: Not reported
TCPA Chemical: Not reported
Hazrds Material: Not reported
COMU: Not reported
Ref. Code: Not reported
Amnt Released: Not reported
Contained: Not reported
Release Type: Not reported

Map ID
Direction
Distance
Elevation

MAP FINDINGS

Site

Database(s)

EDR ID Number
EPA ID Number

(Continued)

S110027540

Release VE:	Not reported
Injuries:	No
Public Exposure:	No
Facility Evacuation:	No
Police at Scene:	No
Firemen at Scene:	No
Contamination of:	Not reported
Receiving Water:	Not reported
Status at Spill:	Not reported
NJ Spill Date:	Not reported
NJ Spill Time:	Not reported
NJ Spill Name:	Not reported
NJ Spill Title:	Not reported
NJ Spill Phone:	Not reported
Other Date:	Not reported
Other Time:	Not reported
Other Name:	Not reported
Other Title:	Not reported
Other Telephone:	Not reported
Public Evacuation:	No
Assistance Requested:	Not reported
Wind Direction/Speed:	Not reported
Local Municipality Notified:	Not reported
Local Municipality Name:	Not reported
Local Municipality Title:	Not reported
Local Municipality Telephone:	Not reported
Local Municipality Date:	Not reported
Local Municipality Time:	Not reported
Incident Description:	Not reported
Incident Name:	Not reported
Incident Referred To:	Not reported
Incident Region:	Not reported
Incident Telephone:	Not reported
Incident Date:	Not reported
Incident time:	Not reported
Incident ITM:	Not reported
Comments:	Not reported
Date A310 Letter Printed:	Not reported
Date Local Authority Was Notified:	Not reported
Date Updated:	Not reported
Date Report Faxed to Local Authority:	Not reported
Local Authority Notification Date:	Not reported
Rep Receive Date:	05/27/2009
Reporter Type:	Other
Reporter Name:	REDACTED
Reporter Title:	REDACTED
Reporter Org:	REDACTED
Reporter Address:	Not reported
Reporter City,St,Zip:	Not reported
Reporter County:	Not reported
Incident Status:	Terminated
Incident Category:	Other
Incident Source:	WARREN ROSS
Incident Address:	105 CLINTON AVE
Incident Address 2:	Not reported
Incident City,St,Zip:	Montclair Twp, NJ 07042
Incident County:	Essex

Map ID
Direction
Distance
Elevation

MAP FINDINGS

Site

Database(s)

EDR ID Number
EPA ID Number

(Continued)

S110027540

DEP Requested: No
Confidential: Not reported
Notify Type: Not reported
Road Closed: No
Direction: Not reported
Responsible Party: Not reported
Responsible Party Name: Not reported
Responsible Party Contact: Not reported
Responsible Party Title: Not reported
Responsible Party Phone: Not reported
Responsible Party Street: Not reported
Responsible Party County: Not reported
Responsible Party City,St,Zip: Not reported
Memo. Of Understanding: Not reported
Drill/trng Exercise: Not reported
Hazardous: Not reported

BE302
WNW
1/2-1
0.853 mi.
4505 ft.

187 GATES AVENUE
187 GATES AVE
MONTCLAIR TWP, NJ
Site 1 of 2 in cluster BE

SHWS S107439750
NJ Release N/A

Relative:
Higher
Actual:
351 ft.

SHWS:
Site ID: 123864
Status: Closed
Home Owner: Yes
PI Number: 162842

Detail As Of April 2012:
X Coord Site: Not reported
X Coord PI: Not reported
Y Coord Site: Not reported
Y Coord PI: Not reported

NJ Release:
Facility ID: 24766
Case Number: 02-06-21-1036-24
Date Received: 06/21/2002
Nature of Incident: Not reported
Operator: Not reported
Incident Type: Underground Storage Tank
Incident Location: RESID
Location: Not reported
Other Location: Not reported
Contact Name: BARRY GOURARY
Caller Name: Not reported
Caller Title: Not reported
Caller Address: Not reported
Caller City,St,Zip: Not reported
Caller Telephone: Not reported
Facility Type: Residential
Facility Phone: Not reported
Incident Date: 06/21/2002
Incident Time: Not reported
Substance(s): Not reported
Substance Type: Not reported
Substance Identity: Not reported

Map ID
Direction
Distance
Elevation

MAP FINDINGS

Site

Database(s)

EDR ID Number
EPA ID Number

187 GATES AVENUE (Continued)

S107439750

CAS Number: Not reported
A310 Letter: Not reported
TCPA Chemical: Not reported
Hazrds Material: Not reported
COMU: Not reported
Ref. Code: Not reported
Amnt Released: Not reported
Contained: Not reported
Release Type: Not reported
Release VE: Not reported
Injuries: No
Public Exposure: No
Facility Evacuation: No
Police at Scene: No
Firemen at Scene: No
Contamination of: Not reported
Receiving Water: Not reported
Status at Spill: Not reported
NJ Spill Date: Not reported
NJ Spill Time: Not reported
NJ Spill Name: Not reported
NJ Spill Title: Not reported
NJ Spill Phone: Not reported
Other Date: Not reported
Other Time: Not reported
Other Name: Not reported
Other Title: Not reported
Other Telephone: Not reported
Public Evacuation: No
Assistance Requested: Not reported
Wind Direction/Speed: Not reported
Local Municipality Notified: Not reported
Local Municipality Name: Not reported
Local Municipality Title: Not reported
Local Municipality Telephone: Not reported
Local Municipality Date: Not reported
Local Municipality Time: Not reported
Incident Description: Not reported
Incident Name: Not reported
Incident Referred To: Not reported
Incident Region: Not reported
Incident Telephone: Not reported
Incident Date: Not reported
Incident time: Not reported
Incident ITM: Not reported
Comments: Not reported
Date A310 Letter Printed: Not reported
Date Local Authority Was Notified: Not reported
Date Updated: Not reported
Date Report Faxed to Local Authority: Not reported
Local Authority Notification Date: Not reported
Rep Receive Date: 06/21/2002
Reporter Type: Other
Reporter Name: REDACTED
Reporter Title: REDACTED
Reporter Org: REDACTED
Reporter Address: Not reported

Map ID
Direction
Distance
Elevation

MAP FINDINGS

Site

Database(s)

EDR ID Number
EPA ID Number

187 GATES AVENUE (Continued)

S107439750

Reporter City,St,Zip: Not reported
Reporter County: Not reported
Incident Status: Terminated
Incident Category: Other
Incident Source: CARE OF FREIDMAN RESIDENCE
Incident Address: 458 CHURCHHILL RD
Incident Address 2: Not reported
Incident City,St,Zip: Teaneck Twp, NJ
Incident County: Bergen
DEP Requested: No
Confidential: Not reported
Notify Type: Not reported
Road Closed: No
Direction: Not reported
Responsible Party: Not reported
Responsible Party Name: Not reported
Responsible Party Contact: Not reported
Responsible Party Title: Not reported
Responsible Party Phone: Not reported
Responsible Party Street: Not reported
Responsible Party County: Not reported
Responsible Party City,St,Zip: Not reported
Memo. Of Understanding: Not reported
Drill/trng Exercise: Not reported
Hazardous: Not reported

BF303 MONTCLAIR YMCA
NNW 25 PARK ST
1/2-1 MONTCLAIR TWP, NJ 07042
0.855 mi.
4516 ft. Site 1 of 2 in cluster BF

SHWS U003105883
LUST N/A
UST

Relative: SHWS:
Higher Site ID: 53982
Status: Active
Actual: Home Owner: No
301 ft. PI Number: 22711

Detail As Of April 2012:
X Coord Site: 569979
X Coord PI: 569979
Y Coord Site: 722151
Y Coord PI: 722151

LUST:
Case ID: 22711
Bureau: LSR100001

UST:
Facility ID: 022711
Owner Name: DAWN MCFADDEN
Organization: MONTCLAIR Y.M.C.A.
Contact Type(UST Reg): Facility Operator
Contact Address (UST Reg): 25 PARK ST
Contact Address 2 (UST Reg): Not reported
Contact City,St,Zip (UST Reg): Montclair, NJ 07042
Owner Name: DAWN MCFADDEN

Map ID
Direction
Distance
Elevation

MAP FINDINGS

Site

Database(s)

EDR ID Number
EPA ID Number

MONTCLAIR YMCA (Continued)

U003105883

Organization: MONTCLAIR Y.M.C.A.
Contact Type(UST Reg): Tank Owner
Contact Address (UST Reg): 25 PARK ST
Contact Address 2 (UST Reg): Not reported
Conact City,St,Zip (UST Reg): Montclair, NJ 07042

Tanks:

Tank Id: TANK-1
Tank Number: 00E1
Tank Status: In-use
Tank Status Date: 01/01/1959
Install Date: 01/01/1959
Tank Contents: Medium Diesel Fuel (No. 2-D)
Tank Size: 5000
Tank Compliance: Yes
Overfill: Yes
Compliance Monitoring?: Yes
Overfill Protection: Yes
Spill Containment: Yes
Tank Wellhead Protection: Not reported
Tankpipe Tank / Pipe: Pipe
Tankpipe Construction Type: Other: Cathodically Protected Metal
Tankpipe Tank / Pipe: Tank
Tankpipe Construction Type: Other: STI-P3

Tank Monitor Data:

Monitor Tank / Pipe: Pipe
Monitor Type: Interstitial
Monitor Tank / Pipe: Tank
Monitor Type: In-tank(automatic)monitoring

304
NE
1/2-1
0.857 mi.
4526 ft.

389 RIDGEWOOD AVENUE
389 RIDGEWOOD AVE
GLEN RIDGE BORO, NJ

SHWS S109212333
NJ Release N/A

Relative:
Lower

SHWS:
Site ID: 384468
Status: Closed
Home Owner: No
PI Number: 479935

Actual:
227 ft.

Detail As Of April 2012:

X Coord Site: Not reported
X Coord PI: Not reported
Y Coord Site: Not reported
Y Coord PI: Not reported

NJ Release:

Facility ID: 251157
Case Number: 07-10-10-1220-18
Date Received: 10/10/2007
Nature of Incident: Not reported
Operator: Not reported
Incident Type: Underground Storage Tank
Incident Location: RES

Map ID
Direction
Distance
Elevation

MAP FINDINGS

Site

Database(s)

EDR ID Number
EPA ID Number

389 RIDGEWOOD AVENUE (Continued)

S109212333

Location:	Not reported
Other Location:	Not reported
Contact Name:	Not reported
Caller Name:	Not reported
Caller Title:	Not reported
Caller Address:	Not reported
Caller City,St,Zip:	Not reported
Caller Telephone:	Not reported
Facility Type:	Residential
Facility Phone:	Not reported
Incident Date:	10/10/2007
Incident Time:	Not reported
Substance(s):	Not reported
Substance Type:	Not reported
Substance Identity:	Not reported
CAS Number:	Not reported
A310 Letter:	Not reported
TCPA Chemical:	Not reported
Hazrds Material:	Not reported
COMU:	Not reported
Ref. Code:	Not reported
Amnt Released:	Not reported
Contained:	Not reported
Release Type:	Not reported
Release VE:	Not reported
Injuries:	No
Public Exposure:	No
Facility Evacuation:	No
Police at Scene:	No
Firemen at Scene:	No
Contamination of:	Not reported
Receiving Water:	Not reported
Status at Spill:	Not reported
NJ Spill Date:	Not reported
NJ Spill Time:	Not reported
NJ Spill Name:	Not reported
NJ Spill Title:	Not reported
NJ Spill Phone:	Not reported
Other Date:	Not reported
Other Time:	Not reported
Other Name:	Not reported
Other Title:	Not reported
Other Telephone:	Not reported
Public Evacuation:	No
Assistance Requested:	Not reported
Wind Direction/Speed:	Not reported
Local Municipality Notified:	Not reported
Local Municipality Name:	Not reported
Local Municipality Title:	Not reported
Local Municipality Telephone:	Not reported
Local Municipality Date:	Not reported
Local Municipality Time:	Not reported
Incident Description:	Not reported
Incident Name:	Not reported
Incident Referred To:	Not reported
Incident Region:	Not reported
Incident Telephone:	Not reported

Map ID
Direction
Distance
Elevation

MAP FINDINGS

Site

Database(s)

EDR ID Number
EPA ID Number

389 RIDGEWOOD AVENUE (Continued)

S109212333

Incident Date: Not reported
Incident time: Not reported
Incident ITM: Not reported
Comments: Not reported
Date A310 Letter Printed: Not reported
Date Local Authority Was Notified: Not reported
Date Updated: Not reported
Date Report Faxed to Local Authority: Not reported
Local Authority Notification Date: Not reported
Rep Receive Date: 10/10/2007
Reporter Type: Other
Reporter Name: REDACTED
Reporter Title: REDACTED
Reporter Org: REDACTED
Reporter Address: Not reported
Reporter City,St,Zip: Not reported
Reporter County: Not reported
Incident Status: Terminated
Incident Category: Other
Incident Source: SARAH OTAZO
Incident Address: 389 RIDGEWOOD AVE
Incident Address 2: Not reported
Incident City,St,Zip: Glen Ridge Boro, NJ 07028
Incident County: Essex
DEP Requested: No
Confidential: Not reported
Notify Type: Not reported
Road Closed: No
Direction: Not reported
Responsible Party: Not reported
Responsible Party Name: Not reported
Responsible Party Contact: Not reported
Responsible Party Title: Not reported
Responsible Party Phone: Not reported
Responsible Party Street: Not reported
Responsible Party County: Not reported
Responsible Party City,St,Zip: Not reported
Memo. Of Understanding: Not reported
Drill/trng Exercise: Not reported
Hazardous: Not reported

Facility ID: 303149
Case Number: 09-02-18-1247-16
Date Received: 02/18/2009
Nature of Incident: Not reported
Operator: Not reported
Incident Type: Underground Storage Tank
Incident Location: RESIDENCE
Location: Not reported
Other Location: Not reported
Contact Name: SARAH OTAZO
Caller Name: Not reported
Caller Title: Not reported
Caller Address: Not reported
Caller City,St,Zip: Not reported
Caller Telephone: Not reported
Facility Type: Residential

Map ID
Direction
Distance
Elevation

MAP FINDINGS

Site

Database(s)

EDR ID Number
EPA ID Number

389 RIDGEWOOD AVENUE (Continued)

S109212333

Facility Phone:	Not reported
Incident Date:	02/18/2009
Incident Time:	Not reported
Substance(s):	Not reported
Substance Type:	Not reported
Substance Identity:	Not reported
CAS Number:	Not reported
A310 Letter:	Not reported
TCPA Chemical:	Not reported
Hazrds Material:	Not reported
COMU:	Not reported
Ref. Code:	Not reported
Amnt Released:	Not reported
Contained:	Not reported
Release Type:	Not reported
Release VE:	Not reported
Injuries:	No
Public Exposure:	No
Facility Evacuation:	No
Police at Scene:	No
Firemen at Scene:	No
Contamination of:	Not reported
Receiving Water:	Not reported
Status at Spill:	Not reported
NJ Spill Date:	Not reported
NJ Spill Time:	Not reported
NJ Spill Name:	Not reported
NJ Spill Title:	Not reported
NJ Spill Phone:	Not reported
Other Date:	Not reported
Other Time:	Not reported
Other Name:	Not reported
Other Title:	Not reported
Other Telephone:	Not reported
Public Evacuation:	No
Assistance Requested:	Not reported
Wind Direction/Speed:	Not reported
Local Municipality Notified:	Not reported
Local Municipality Name:	Not reported
Local Municipality Title:	Not reported
Local Municipality Telephone:	Not reported
Local Municipality Date:	Not reported
Local Municipality Time:	Not reported
Incident Description:	Not reported
Incident Name:	Not reported
Incident Referred To:	Not reported
Incident Region:	Not reported
Incident Telephone:	Not reported
Incident Date:	Not reported
Incident time:	Not reported
Incident ITM:	Not reported
Comments:	Not reported
Date A310 Letter Printed:	Not reported
Date Local Authority Was Notified:	Not reported
Date Updated:	Not reported
Date Report Faxed to Local Authority:	Not reported
Local Authority Notification Date:	Not reported

Map ID
Direction
Distance
Elevation

MAP FINDINGS

Site

Database(s)

EDR ID Number
EPA ID Number

389 RIDGEWOOD AVENUE (Continued)

S109212333

Rep Receive Date: 02/18/2009
Reporter Type: Other
Reporter Name: REDACTED
Reporter Title: REDACTED
Reporter Org: REDATED
Reporter Address: Not reported
Reporter City,St,Zip: Not reported
Reporter County: Not reported
Incident Status: Terminated
Incident Category: Other
Incident Source: SARAH OTAZO
Incident Address: 328 CRESMONT RD
Incident Address 2: Not reported
Incident City,St,Zip: Cedar Grove Twp, NJ 07009
Incident County: Essex
DEP Requested: No
Confidential: Not reported
Notify Type: Not reported
Road Closed: No
Direction: Not reported
Responsible Party: Not reported
Responsible Party Name: Not reported
Responsible Party Contact: Not reported
Responsible Party Title: Not reported
Responsible Party Phone: Not reported
Responsible Party Street: Not reported
Responsible Party County: Not reported
Responsible Party City,St,Zip: Not reported
Memo. Of Understanding: Not reported
Drill/trng Exercise: Not reported
Hazardous: Not reported

305
ESE
1/2-1
0.858 mi.
4532 ft.

24 JERSEY STREET
24 JERSEY ST
BLOOMFIELD TWP, NJ 07003

SHWS S107915548
HIST HWS N/A

Relative:
Lower

SHWS:
Site ID: 186189
Status: Closed
Home Owner: Yes
PI Number: 244825

Actual:
131 ft.

Detail As Of April 2012:
X Coord Site: Not reported
X Coord PI: Not reported
Y Coord Site: Not reported
Y Coord PI: Not reported

HIST SHWS:
Case Status: Active
Status Date: 4/13/2005
Case ID: 244825
Contact: Bureau of Field Operations - Northern
Sub Section Label: A: Sites with On-Site Sources of Contamination
Site Municipality: 0702
Remedial Level Code: C1

Map ID
Direction
Distance
Elevation

MAP FINDINGS

Site

Database(s)

EDR ID Number
EPA ID Number

24 JERSEY STREET (Continued)

S107915548

Classification exception area dt: None
Classification exception area dt: Not reported
Deed Notice Status: None
Deed Notice Date: Not reported
Engineering Control Status: None
Engineering Control Date: Not reported
National Priorities List Status: Not reported
National Priorities List Date: Not reported
X Coordinate: 575329
Y Coordinate: 715774
Coordinate System: NJ State Plane (NAD83) - USFEET

306
West
1/2-1
0.859 mi.
4537 ft.

11 WAYSIDE PLACE
11 WAYSIDE PL
MONTCLAIR TWP, NJ

SHWS S111264273
NJ Release N/A

Relative:
Higher

SHWS:
Site ID: 451201
Status: Closed
Home Owner: Yes
PI Number: 567435

Actual:
342 ft.

Detail As Of April 2012:
X Coord Site: Not reported
X Coord PI: Not reported
Y Coord Site: Not reported
Y Coord PI: Not reported

NJ Release:
Facility ID: 401185
Case Number: 11-09-01-1850-44
Date Received: 09/01/2011
Nature of Incident: Not reported
Operator: Not reported
Incident Type: Underground Storage Tank
Incident Location: RESIDENTIAL
Location: Not reported
Other Location: Not reported
Contact Name: Not reported
Caller Name: Not reported
Caller Title: Not reported
Caller Address: Not reported
Caller City,St,Zip: Not reported
Caller Telephone: Not reported
Facility Type: Residential
Facility Phone: Not reported
Incident Date: 09/01/2011
Incident Time: Not reported
Substance(s): Not reported
Substance Type: Not reported
Substance Identity: Not reported
CAS Number: Not reported
A310 Letter: Not reported
TCPA Chemical: Not reported
Hazrds Material: Not reported
COMU: Not reported

Map ID
Direction
Distance
Elevation

MAP FINDINGS

Site

Database(s)

EDR ID Number
EPA ID Number

11 WAYSIDE PLACE (Continued)

S111264273

Ref. Code:	Not reported
Amnt Released:	Not reported
Contained:	Not reported
Release Type:	Not reported
Release VE:	Not reported
Injuries:	No
Public Exposure:	No
Facility Evacuation:	No
Police at Scene:	No
Firemen at Scene:	No
Contamination of:	Not reported
Receiving Water:	Not reported
Status at Spill:	Not reported
NJ Spill Date:	Not reported
NJ Spill Time:	Not reported
NJ Spill Name:	Not reported
NJ Spill Title:	Not reported
NJ Spill Phone:	Not reported
Other Date:	Not reported
Other Time:	Not reported
Other Name:	Not reported
Other Title:	Not reported
Other Telephone:	Not reported
Public Evacuation:	No
Assistance Requested:	Not reported
Wind Direction/Speed:	Not reported
Local Municipality Notified:	Not reported
Local Municipality Name:	Not reported
Local Municipality Title:	Not reported
Local Municipality Telephone:	Not reported
Local Municipality Date:	Not reported
Local Municipality Time:	Not reported
Incident Description:	Not reported
Incident Name:	Not reported
Incident Referred To:	Not reported
Incident Region:	Not reported
Incident Telephone:	Not reported
Incident Date:	Not reported
Incident time:	Not reported
Incident ITM:	Not reported
Comments:	Not reported
Date A310 Letter Printed:	Not reported
Date Local Authority Was Notified:	Not reported
Date Updated:	Not reported
Date Report Faxed to Local Authority:	Not reported
Local Authority Notification Date:	Not reported
Rep Receive Date:	09/01/2011
Reporter Type:	Other
Reporter Name:	REDACTED
Reporter Title:	REDACTED
Reporter Org:	REDACTED
Reporter Address:	Not reported
Reporter City,St,Zip:	Not reported
Reporter County:	Not reported
Incident Status:	Terminated
Incident Category:	Other
Incident Source:	MATTHEW BROWN

Map ID
Direction
Distance
Elevation

MAP FINDINGS

Site

Database(s)

EDR ID Number
EPA ID Number

11 WAYSIDE PLACE (Continued)

S111264273

Incident Address: 11 WAYSIDE PLACE
Incident Address 2: Not reported
Incident City,St,Zip: Montclair Twp, NJ 07042
Incident County: Essex
DEP Requested: No
Confidential: Not reported
Notify Type: Not reported
Road Closed: No
Direction: Not reported
Responsible Party: Not reported
Responsible Party Name: Not reported
Responsible Party Contact: Not reported
Responsible Party Title: Not reported
Responsible Party Phone: Not reported
Responsible Party Street: Not reported
Responsible Party County: Not reported
Responsible Party City,St,Zip: Not reported
Memo. Of Understanding: Not reported
Drill/trng Exercise: Not reported
Hazardous: Not reported

BE307
WNW
1/2-1
0.859 mi.
4537 ft.

190 GATES AVENUE
190 GATES AVE
MONTCLAIR TWP, NJ
Site 2 of 2 in cluster BE

SHWS **S109575040**
NJ Release **N/A**

Relative:
Higher

SHWS:
Site ID: 395499
Status: Closed
Home Owner: Yes
PI Number: 494873

Actual:
352 ft.

Detail As Of April 2012:
X Coord Site: Not reported
X Coord PI: Not reported
Y Coord Site: Not reported
Y Coord PI: Not reported

NJ Release:
Facility ID: 303275
Case Number: 09-02-19-1758-42
Date Received: 02/19/2009
Nature of Incident: Not reported
Operator: Not reported
Incident Type: Underground Storage Tank
Incident Location: RESIDENCE LOCATED AT
Location: Not reported
Other Location: Not reported
Contact Name: Not reported
Caller Name: Not reported
Caller Title: Not reported
Caller Address: Not reported
Caller City,St,Zip: Not reported
Caller Telephone: Not reported
Facility Type: Residential
Facility Phone: Not reported
Incident Date: 02/19/2009

Map ID
Direction
Distance
Elevation

MAP FINDINGS

Site

Database(s)

EDR ID Number
EPA ID Number

190 GATES AVENUE (Continued)

S109575040

Incident Time:	Not reported
Substance(s):	Not reported
Substance Type:	Not reported
Substance Identity:	Not reported
CAS Number:	Not reported
A310 Letter:	Not reported
TCPA Chemical:	Not reported
Hazrds Material:	Not reported
COMU:	Not reported
Ref. Code:	Not reported
Amnt Released:	Not reported
Contained:	Not reported
Release Type:	Not reported
Release VE:	Not reported
Injuries:	No
Public Exposure:	No
Facility Evacuation:	No
Police at Scene:	No
Firemen at Scene:	No
Contamination of:	Not reported
Receiving Water:	Not reported
Status at Spill:	Not reported
NJ Spill Date:	Not reported
NJ Spill Time:	Not reported
NJ Spill Name:	Not reported
NJ Spill Title:	Not reported
NJ Spill Phone:	Not reported
Other Date:	Not reported
Other Time:	Not reported
Other Name:	Not reported
Other Title:	Not reported
Other Telephone:	Not reported
Public Evacuation:	No
Assistance Requested:	Not reported
Wind Direction/Speed:	Not reported
Local Municipality Notified:	Not reported
Local Municipality Name:	Not reported
Local Municipality Title:	Not reported
Local Municipality Telephone:	Not reported
Local Municipality Date:	Not reported
Local Municipality Time:	Not reported
Incident Description:	Not reported
Incident Name:	Not reported
Incident Referred To:	Not reported
Incident Region:	Not reported
Incident Telephone:	Not reported
Incident Date:	Not reported
Incident time:	Not reported
Incident ITM:	Not reported
Comments:	Not reported
Date A310 Letter Printed:	Not reported
Date Local Authority Was Notified:	Not reported
Date Updated:	Not reported
Date Report Faxed to Local Authority:	Not reported
Local Authority Notification Date:	Not reported
Rep Receive Date:	02/19/2009
Reporter Type:	Other

Map ID
Direction
Distance
Elevation

MAP FINDINGS

Site

Database(s)

EDR ID Number
EPA ID Number

190 GATES AVENUE (Continued)

S109575040

Reporter Name: REDACTED
Reporter Title: REDACTED
Reporter Org: REDATED
Reporter Address: Not reported
Reporter City,St,Zip: Not reported
Reporter County: Not reported
Incident Status: Terminated
Incident Category: Other
Incident Source: ANDREW KEMENY
Incident Address: 190 GATES AVE
Incident Address 2: Not reported
Incident City,St,Zip: Montclair Twp, NJ
Incident County: Essex
DEP Requested: No
Confidential: Not reported
Notify Type: Not reported
Road Closed: No
Direction: Not reported
Responsible Party: Not reported
Responsible Party Name: Not reported
Responsible Party Contact: Not reported
Responsible Party Title: Not reported
Responsible Party Phone: Not reported
Responsible Party Street: Not reported
Responsible Party County: Not reported
Responsible Party City,St,Zip: Not reported
Memo. Of Understanding: Not reported
Drill/trng Exercise: Not reported
Hazardous: Not reported

BF308 K&M CO
NNW 26 PARK ST
1/2-1 MONTCLAIR TWP, NJ 07042
0.859 mi.
4538 ft.

SHWS U000367112
UST N/A

Site 2 of 2 in cluster BF

Relative:
Higher

SHWS:
Site ID: 53922
Status: Closed
Home Owner: No
PI Number: 22609

Detail As Of April 2012:
X Coord Site: Not reported
X Coord PI: Not reported
Y Coord Site: Not reported
Y Coord PI: Not reported

Actual:
302 ft.

UST:

Facility ID: 022609
Owner Name: Not Identified Not Identified
Organization: Not Identified
Contact Type(UST Reg): Facility Operator
Contact Address (UST Reg): Not reported
Contact Address 2 (UST Reg): Not reported
Conact City,St,Zip (UST Reg): Not reported
Owner Name: STEPHEN E HOLZEL
Organization: K & M COMPANY

Map ID
Direction
Distance
Elevation

MAP FINDINGS

Site

Database(s)

EDR ID Number
EPA ID Number

K&M CO (Continued)

U000367112

Contact Type(UST Reg): Tank Owner
Contact Address (UST Reg): 26 PARK ST
Contact Address 2 (UST Reg): Not reported
Conact City,St,Zip (UST Reg): Montclair, NJ 07042

Tanks:

Tank Id: TANK-1
Tank Number: 0001
Tank Status: Removed
Tank Status Date: 10/26/1998
Install Date: 01/01/1989
Tank Contents: Heating Oil (No. 2)
Tank Size: 3000
Tank Compliance: No
Overfill: No
Compliance Monitoring?: No
Overfill Protection: No
Spill Containment: No
Tank Wellhead Protection: Not reported
Tankpipe Tank / Pipe: Pipe
Tankpipe Construction Type: CONVERSION (NON-NULLABLE)
Tankpipe Tank / Pipe: Tank
Tankpipe Construction Type: CONVERSION (NON-NULLABLE)

Tank Monitor Data:

Monitor Tank / Pipe: Pipe
Monitor Type: None
Monitor Tank / Pipe: Tank
Monitor Type: None

**309
NW
1/2-1
0.875 mi.
4620 ft.**

**62 ORANGE RD
MONTCLAIR TWP, NJ 07042**

**SHWS S112113519
NJ Release N/A**

**Relative:
Higher**

SHWS:
Site ID: 470586
Status: Closed
Home Owner: Yes
PI Number: 593987

**Actual:
317 ft.**

Detail As Of April 2012:

X Coord Site: Not reported
X Coord PI: Not reported
Y Coord Site: Not reported
Y Coord PI: Not reported

NJ Release:

Facility ID: 413859
Case Number: 11-12-28-1217-56
Date Received: 12/28/2011
Nature of Incident: Not reported
Operator: Not reported
Incident Type: Underground Storage Tank
Incident Location: RESIDENCE
Location: Not reported

Map ID
Direction
Distance
Elevation

MAP FINDINGS

Site

Database(s)

EDR ID Number
EPA ID Number

(Continued)

S112113519

Other Location:	Not reported
Contact Name:	Not reported
Caller Name:	Not reported
Caller Title:	Not reported
Caller Address:	Not reported
Caller City,St,Zip:	Not reported
Caller Telephone:	Not reported
Facility Type:	Residential
Facility Phone:	Not reported
Incident Date:	12/28/2011
Incident Time:	Not reported
Substance(s):	Not reported
Substance Type:	Not reported
Substance Identity:	Not reported
CAS Number:	Not reported
A310 Letter:	Not reported
TCPA Chemical:	Not reported
Hazrds Material:	Not reported
COMU:	Not reported
Ref. Code:	Not reported
Amnt Released:	Not reported
Contained:	Not reported
Release Type:	Not reported
Release VE:	Not reported
Injuries:	No
Public Exposure:	No
Facility Evacuation:	No
Police at Scene:	No
Firemen at Scene:	No
Contamination of:	Not reported
Receiving Water:	Not reported
Status at Spill:	Not reported
NJ Spill Date:	Not reported
NJ Spill Time:	Not reported
NJ Spill Name:	Not reported
NJ Spill Title:	Not reported
NJ Spill Phone:	Not reported
Other Date:	Not reported
Other Time:	Not reported
Other Name:	Not reported
Other Title:	Not reported
Other Telephone:	Not reported
Public Evacuation:	No
Assistance Requested:	Not reported
Wind Direction/Speed:	Not reported
Local Municipality Notified:	Not reported
Local Municipality Name:	Not reported
Local Municipality Title:	Not reported
Local Municipality Telephone:	Not reported
Local Municipality Date:	Not reported
Local Municipality Time:	Not reported
Incident Description:	Not reported
Incident Name:	Not reported
Incident Referred To:	Not reported
Incident Region:	Not reported
Incident Telephone:	Not reported
Incident Date:	Not reported

Map ID
 Direction
 Distance
 Elevation

MAP FINDINGS

Site

Database(s)

EDR ID Number
 EPA ID Number

(Continued)

S112113519

Incident time: Not reported
 Incident ITM: Not reported
 Comments: Not reported
 Date A310 Letter Printed: Not reported
 Date Local Authority Was Notified: Not reported
 Date Updated: Not reported
 Date Report Faxed to Local Authority: Not reported
 Local Authority Notification Date: Not reported
 Rep Receive Date: 12/28/2011
 Reporter Type: Other
 Reporter Name: REDACTED
 Reporter Title: REDACTED
 Reporter Org: REDACTED
 Reporter Address: Not reported
 Reporter City,St,Zip: Not reported
 Reporter County: Not reported
 Incident Status: Terminated
 Incident Category: Other
 Incident Source: ANASTASIA WOOD
 Incident Address: 62 ORANGE RD
 Incident Address 2: Not reported
 Incident City,St,Zip: Montclair Twp, NJ 07042
 Incident County: Essex
 DEP Requested: No
 Confidential: Not reported
 Notify Type: Not reported
 Road Closed: No
 Direction: Not reported
 Responsible Party: Not reported
 Responsible Party Name: Not reported
 Responsible Party Contact: Not reported
 Responsible Party Title: Not reported
 Responsible Party Phone: Not reported
 Responsible Party Street: Not reported
 Responsible Party County: Not reported
 Responsible Party City,St,Zip: Not reported
 Memo. Of Understanding: Not reported
 Drill/trng Exercise: Not reported
 Hazardous: Not reported

**310
 NNW
 1/2-1
 0.879 mi.
 4639 ft.**

**36 PARK STREET
 36 PARK ST
 MONTCLAIR TWP, NJ 07042**

**SHWS S108254585
 VCP N/A**

**Relative:
 Higher**

SHWS:
 Site ID: 222267
 Status: Closed
 Home Owner: No
 PI Number: 290295

**Actual:
 306 ft.**

Detail As Of April 2012:
 X Coord Site: Not reported
 X Coord PI: Not reported
 Y Coord Site: Not reported
 Y Coord PI: Not reported

Map ID
Direction
Distance
Elevation

MAP FINDINGS

Site

Database(s)

EDR ID Number
EPA ID Number

36 PARK STREET (Continued)

S108254585

VCP:

Incident Number: 06-02-10-1127-00
MOA Execution Date: 06/13/2006
Type Of Vcp File: CURRENT
Pi Number: 290295
Case Type(Case Type): MOA
Case Contact: Department Not reported
Case Contact Name: SARAH GITHENS
Case Contact: Organization Not reported
Case Contact: Address: Line1 54 BENSON ST
Case Contact: Address: Line2 Not reported
Case Contact: Address: Line3 Not reported
Case Contact City,St,Zip: Glen Ridge, NJ 07028

311
South
1/2-1
0.889 mi.
4694 ft.

**345 MAOLIS AVENUE
345 MAOLIS AVE
GLEN RIDGE BORO, NJ**

**SHWS S111710892
N/A**

**Relative:
Lower**

SHWS:

Site ID: 452580
Status: Closed
Home Owner: Yes
PI Number: 569284

**Actual:
162 ft.**

Detail As Of April 2012:

X Coord Site: Not reported
X Coord PI: Not reported
Y Coord Site: Not reported
Y Coord PI: Not reported

312
SSW
1/2-1
0.894 mi.
4720 ft.

**GETTY STATION SERVICE STATION (FORMER)
400 ORANGE RD
MONTCLAIR TWP, NJ 07042**

**SHWS U003564943
UST N/A**

**Relative:
Lower**

SHWS:

Site ID: 8749
Status: Closed
Home Owner: No
PI Number: 31646

**Actual:
203 ft.**

Detail As Of April 2012:

X Coord Site: Not reported
X Coord PI: Not reported
Y Coord Site: Not reported
Y Coord PI: Not reported

UST:

Facility ID: 001618
Owner Name: Not Identified Not Identified
Organization: Not Identified
Contact Type(UST Reg): Facility Operator
Contact Address (UST Reg): Not reported

Map ID
Direction
Distance
Elevation

MAP FINDINGS

Site

Database(s)

EDR ID Number
EPA ID Number

GETTY STATION SERVICE STATION (FORMER) (Continued)

U003564943

Contact Address 2 (UST Reg): Not reported
Contact City,St,Zip (UST Reg): Not reported
Owner Name: JOHN LEHOTSKY
Organization: GETTY PETROLEUM CORP
Contact Type(UST Reg): Tank Owner
Contact Address (UST Reg): PO BOX 1099
Contact Address 2 (UST Reg): 86 DOREMUS AVE
Contact City,St,Zip (UST Reg): Newark, NJ 07101

Tanks:

Tank Id: TANK-1
Tank Number: E1
Tank Status: Removed
Tank Status Date: 12/06/1994
Install Date: 01/01/1972
Tank Contents: Unleaded Gasoline
Tank Size: 8000
Tank Compliance: No
Overfill: No
Compliance Monitoring?: No
Overfill Protection: No
Spill Containment: No
Tank Wellhead Protection: Not reported
Tankpipe Tank / Pipe: Pipe
Tankpipe Construction Type: CONVERSION (NON-NULLABLE)
Tankpipe Tank / Pipe: Tank
Tankpipe Construction Type: Cathodically protected steel

Tank Monitor Data:

Monitor Tank / Pipe: Pipe
Monitor Type: None
Monitor Tank / Pipe: Tank
Monitor Type: None

Tank Id: TANK-2
Tank Number: E2
Tank Status: Removed
Tank Status Date: 12/06/1994
Install Date: 01/01/1972
Tank Contents: Unleaded Gasoline
Tank Size: 8000
Tank Compliance: No
Overfill: No
Compliance Monitoring?: No
Overfill Protection: No
Spill Containment: No
Tank Wellhead Protection: Not reported
Tankpipe Tank / Pipe: Pipe
Tankpipe Construction Type: CONVERSION (NON-NULLABLE)
Tankpipe Tank / Pipe: Tank
Tankpipe Construction Type: Cathodically protected steel

Tank Monitor Data:

Monitor Tank / Pipe: Pipe
Monitor Type: None
Monitor Tank / Pipe: Tank

Map ID
Direction
Distance
Elevation

MAP FINDINGS

Site

Database(s)

EDR ID Number
EPA ID Number

GETTY STATION SERVICE STATION (FORMER) (Continued)

U003564943

Monitor Type: None

Tank Id: TANK-3
Tank Number: E3
Tank Status: Removed
Tank Status Date: 12/06/1994
Install Date: 01/01/1972
Tank Contents: Unleaded Gasoline
Tank Size: 8000
Tank Compliance: No
Overfill: No
Compliance Monitoring?: No
Overfill Protection: No
Spill Containment: No
Tank Wellhead Protection: Not reported
Tankpipe Tank / Pipe: Pipe
Tankpipe Construction Type: CONVERSION (NON-NULLABLE)
Tankpipe Tank / Pipe: Tank
Tankpipe Construction Type: Cathodically protected steel

Tank Monitor Data:
Monitor Tank / Pipe: Pipe
Monitor Type: None
Monitor Tank / Pipe: Tank
Monitor Type: None

Tank Id: TANK-4
Tank Number: E4
Tank Status: Removed
Tank Status Date: 12/06/1994
Install Date: 01/01/1972
Tank Contents: Waste Oil
Tank Size: 550
Tank Compliance: No
Overfill: No
Compliance Monitoring?: No
Overfill Protection: No
Spill Containment: No
Tank Wellhead Protection: Not reported
Tankpipe Tank / Pipe: Pipe
Tankpipe Construction Type: CONVERSION (NON-NULLABLE)
Tankpipe Tank / Pipe: Tank
Tankpipe Construction Type: Cathodically protected steel

Tank Monitor Data:
Monitor Tank / Pipe: Pipe
Monitor Type: None
Monitor Tank / Pipe: Tank
Monitor Type: None

Tank Id: TANK-50049
Tank Number: WO1
Tank Status: Removed
Tank Status Date: 12/16/1996
Install Date: 01/01/1944

Map ID
 Direction
 Distance
 Elevation

MAP FINDINGS

Site

Database(s)

EDR ID Number
 EPA ID Number

GETTY STATION SERVICE STATION (FORMER) (Continued)

U003564943

Tank Contents:	Waste Oil
Tank Size:	275
Tank Compliance:	No
Overfill:	No
Compliance Monitoring?:	No
Overfill Protection:	No
Spill Containment:	No
Tank Wellhead Protection:	Not reported
Tankpipe Tank / Pipe:	Pipe
Tankpipe Construction Type:	Bare steel
Tankpipe Tank / Pipe:	Tank
Tankpipe Construction Type:	Bare steel
Tank Monitor Data:	
Monitor Tank / Pipe:	Pipe
Monitor Type:	None
Monitor Tank / Pipe:	Tank
Monitor Type:	None

313
WNW
1/2-1
0.898 mi.
4742 ft.

188 UNION STREET
188 UNION ST
MONTCLAIR TWP, NJ 07042

SHWS 1010474737
NJEMS N/A

Relative:
Higher

SHWS:
 Site ID: 82772
 Status: Closed
 Home Owner: No
 PI Number: G000028457

Actual:
355 ft.

Detail As Of April 2012:
 X Coord Site: Not reported
 X Coord PI: Not reported
 Y Coord Site: Not reported
 Y Coord PI: Not reported

NJEMS:
 Site Id: 82772
 Municipality: MONTCLAIR TWP
 Municipality Name From Spatial Overlay: MONTCLAIR TWP
 GNIS Civil Code For Municipality: 1729720
 Municipal Code (NJ-1040): 0713
 X Coord: 568051
 Y Coord: 720365
 Coord System: NJ STATE PLANE (NAD83) - USFEET
 Coord Type: Approx. Addr. Match
 Coord Origin: DEP-GIS
 State Standard Numeric Code From Spatial Overlay: 0713
 Unique Feature Number For Municipality From Spatial Overlay: Not reported
 Eleven Digit Hydrologic Unit Code From Spatial Overlay: 02030103150
 Fourteen Digit Hydrologic Unit Code From Spatial Overlay: 02030103150020
 Watershed Management Area Number From Spatial Overlay: 04
 Watershed Management Area Name From Spatial Overlay: Lower Passaic and Saddle
 Water Region Code From Spatial Overlay: 1
 Water Region Name From Spatial Overlay: Northeast
 Sub Watershed Name From Overlay: Second River
 Watershed Name From Spatial Overlay: Passaic River Lower (Nwk Bay to Saddle)

MAP FINDINGS

Map ID
 Direction
 Distance
 Elevation

Site

Database(s)

EDR ID Number
 EPA ID Number

314
NW
1/2-1
0.902 mi.
4761 ft.

14 CLINTON AVE
MONTCLAIR TWP, NJ 07042

SHWS S107439761
NJ Release N/A

Relative:
Higher

SHWS:
 Site ID: 122562
 Status: Closed
 Home Owner: Yes
 PI Number: 161283

Actual:
345 ft.

Detail As Of April 2012:
 X Coord Site: Not reported
 X Coord PI: Not reported
 Y Coord Site: Not reported
 Y Coord PI: Not reported

NJ Release:
 Facility ID: 25245
 Case Number: 02-06-26-1411-32
 Date Received: 06/26/2002
 Nature of Incident: Not reported
 Operator: Not reported
 Incident Type: Underground Storage Tank
 Incident Location: AT RESIDENCE
 Location: Not reported
 Other Location: Not reported
 Contact Name: Not reported
 Caller Name: Not reported
 Caller Title: Not reported
 Caller Address: Not reported
 Caller City,St,Zip: Not reported
 Caller Telephone: Not reported
 Facility Type: Residential
 Facility Phone: Not reported
 Incident Date: 06/26/2002
 Incident Time: Not reported
 Substance(s): Not reported
 Substance Type: Not reported
 Substance Identity: Not reported
 CAS Number: Not reported
 A310 Letter: Not reported
 TCPA Chemical: Not reported
 Hazrds Material: Not reported
 COMU: Not reported
 Ref. Code: Not reported
 Amnt Released: Not reported
 Contained: Not reported
 Release Type: Not reported
 Release VE: Not reported
 Injuries: No
 Public Exposure: No
 Facility Evacuation: No
 Police at Scene: No
 Firemen at Scene: No
 Contamination of: Not reported
 Receiving Water: Not reported
 Status at Spill: Not reported

Map ID
Direction
Distance
Elevation

MAP FINDINGS

Site

Database(s)

EDR ID Number
EPA ID Number

(Continued)

S107439761

NJ Spill Date: Not reported
NJ Spill Time: Not reported
NJ Spill Name: Not reported
NJ Spill Title: Not reported
NJ Spill Phone: Not reported
Other Date: Not reported
Other Time: Not reported
Other Name: Not reported
Other Title: Not reported
Other Telephone: Not reported
Public Evacuation: No
Assistance Requested: Not reported
Wind Direction/Speed: Not reported
Local Municipality Notified: Not reported
Local Municipality Name: Not reported
Local Municipality Title: Not reported
Local Municipality Telephone: Not reported
Local Municipality Date: Not reported
Local Municipality Time: Not reported
Incident Description: Not reported
Incident Name: Not reported
Incident Referred To: Not reported
Incident Region: Not reported
Incident Telephone: Not reported
Incident Date: Not reported
Incident time: Not reported
Incident ITM: Not reported
Comments: Not reported
Date A310 Letter Printed: Not reported
Date Local Authority Was Notified: Not reported
Date Updated: Not reported
Date Report Faxed to Local Authority: Not reported
Local Authority Notification Date: Not reported
Rep Receive Date: 06/26/2002
Reporter Type: Other
Reporter Name: REDACTED
Reporter Title: REDACTED
Reporter Org: REDACTED
Reporter Address: Not reported
Reporter City,St,Zip: Not reported
Reporter County: Not reported
Incident Status: Terminated
Incident Category: Other
Incident Source: DEBRA SILVERMAN
Incident Address: 14 CLINTON AVE
Incident Address 2: Not reported
Incident City,St,Zip: Montclair Twp, NJ 07042
Incident County: Essex
DEP Requested: No
Confidential: Not reported
Notify Type: Not reported
Road Closed: No
Direction: Not reported
Responsible Party: Not reported
Responsible Party Name: Not reported
Responsible Party Contact: Not reported
Responsible Party Title: Not reported

Map ID
Direction
Distance
Elevation

MAP FINDINGS

Site

Database(s)

EDR ID Number
EPA ID Number

(Continued)

S107439761

Responsible Party Phone: Not reported
Responsible Party Street: Not reported
Responsible Party County: Not reported
Responsible Party City,St,Zip: Not reported
Memo. Of Understanding: Not reported
Drill/trng Exercise: Not reported
Hazardous: Not reported

315
North
1/2-1
0.903 mi.
4769 ft.

MAR-KAL PRODUCTS
105 WALNUT ST
MONTCLAIR, NJ 07042

RCRA NonGen / NLR 1000138964
SHWS NJD002526366
HIST HWS
UST
NJ Release
VCP
BROWNFIELDS
ISRA

Relative:
Higher

Actual:
258 ft.

RCRA NonGen / NLR:
Date form received by agency:01/01/2007
Facility name: MAR-KAL PRODUCTS
Facility address: 105 WALNUT ST
MONTCLAIR, NJ 07042
EPA ID: NJD002526366
Mailing address: WALNUT ST
MONTCLAIR, NJ 07042
Contact: Not reported
Contact address: WALNUT ST
MONTCLAIR, NJ 07042
Contact country: US
Contact telephone: Not reported
Contact email: Not reported
EPA Region: 02
Land type: Facility is not located on Indian land. Additional information is not known.
Classification: Non-Generator
Description: Handler: Non-Generators do not presently generate hazardous waste

Owner/Operator Summary:
Owner/operator name: Not reported
Owner/operator address: NOT REQUIRED
NOT REQUIRED, WY 99999
Owner/operator country: US
Owner/operator telephone: (212) 555-1212
Legal status: Private
Owner/Operator Type: Operator
Owner/Op start date: Not reported
Owner/Op end date: Not reported

Owner/operator name: Not reported
Owner/operator address: NOT REQUIRED
NOT REQUIRED, WY 99999
Owner/operator country: US
Owner/operator telephone: (212) 555-1212
Legal status: Private
Owner/Operator Type: Owner
Owner/Op start date: Not reported
Owner/Op end date: Not reported

Map ID
Direction
Distance
Elevation

MAP FINDINGS

Site

Database(s)

EDR ID Number
EPA ID Number

MAR-KAL PRODUCTS (Continued)

1000138964

Handler Activities Summary:

U.S. importer of hazardous waste: No
Mixed waste (haz. and radioactive): No
Recycler of hazardous waste: No
Transporter of hazardous waste: No
Treater, storer or disposer of HW: No
Underground injection activity: No
On-site burner exemption: No
Furnace exemption: No
Used oil fuel burner: No
Used oil processor: No
User oil refiner: No
Used oil fuel marketer to burner: No
Used oil Specification marketer: No
Used oil transfer facility: No
Used oil transporter: No

Historical Generators:

Date form received by agency: 01/01/2006
Facility name: MAR-KAL PRODUCTS
Classification: Not a generator, verified

Date form received by agency: 03/02/1990
Facility name: MAR-KAL PRODUCTS
Classification: Large Quantity Generator

Date form received by agency: 08/30/1985
Facility name: MAR-KAL PRODUCTS
Classification: Large Quantity Generator

Facility Has Received Notices of Violations:

Regulation violated: Not reported
Area of violation: Generators - General
Date violation determined: 07/11/1990
Date achieved compliance: 08/15/1990
Violation lead agency: State
Enforcement action: WRITTEN INFORMAL
Enforcement action date: 07/11/1990
Enf. disposition status: Not reported
Enf. disp. status date: Not reported
Enforcement lead agency: State
Proposed penalty amount: Not reported
Final penalty amount: Not reported
Paid penalty amount: Not reported

Evaluation Action Summary:

Evaluation date: 12/18/2002
Evaluation: CASE DEVELOPMENT INSPECTION
Area of violation: Not reported
Date achieved compliance: Not reported
Evaluation lead agency: State

Evaluation date: 09/26/1994
Evaluation: COMPLIANCE EVALUATION INSPECTION ON-SITE
Area of violation: Not reported

Map ID
Direction
Distance
Elevation

MAP FINDINGS

Site

Database(s)

EDR ID Number
EPA ID Number

MAR-KAL PRODUCTS (Continued)

1000138964

Date achieved compliance: Not reported
Evaluation lead agency: State

Evaluation date: 08/15/1990
Evaluation: NON-FINANCIAL RECORD REVIEW
Area of violation: Not reported
Date achieved compliance: Not reported
Evaluation lead agency: State

Evaluation date: 07/11/1990
Evaluation: COMPLIANCE EVALUATION INSPECTION ON-SITE
Area of violation: Generators - General
Date achieved compliance: 08/15/1990
Evaluation lead agency: State

SHWS:

Site ID: 14017
Status: Closed
Home Owner: No
PI Number: 22311

Detail As Of April 2012:

X Coord Site: Not reported
X Coord PI: Not reported
Y Coord Site: Not reported
Y Coord PI: Not reported

HIST SHWS:

Case Status: Active
Status Date: 4/8/1997
Case ID: 022311
Contact: Bureau of Field Operations - Northern
Sub Section Label: A: Sites with On-Site Sources of Contamination
Site Municipality: 0713
Remedial Level Code: C2
Classification exception area dt: None
Classification exception area dt: Not reported
Deed Notice Status: None
Deed Notice Date: Not reported
Engineering Control Status: None
Engineering Control Date: Not reported
National Priorities List Status: Not reported
National Priorities List Date: Not reported
X Coordinate: 572194
Y Coordinate: 722638
Coordinate System: NJ State Plane (NAD83) - USFEET

UST:

Facility ID: 022311
Owner Name: Not Identified Not Identified
Organization: Not Identified
Contact Type(UST Reg): Facility Operator
Contact Address (UST Reg): Not reported
Contact Address 2 (UST Reg): Not reported
Conact City,St,Zip (UST Reg): Not reported
Owner Name: HANS SCHMID
Organization: MR HANS SCHMID

Map ID
Direction
Distance
Elevation

MAP FINDINGS

Site

Database(s)

EDR ID Number
EPA ID Number

MAR-KAL PRODUCTS (Continued)

1000138964

Contact Type(UST Reg): Tank Owner
Contact Address (UST Reg): MAR-KAL PRODUCTS CORP
Contact Address 2 (UST Reg): 105 WALNUT STREET
Conact City,St,Zip (UST Reg): Montclair, NJ 07042

Tanks:

Tank Id: TANK-1
Tank Number: C1
Tank Status: Removed
Tank Status Date: 09/18/1990
Install Date: 01/01/1944
Tank Contents: Leaded Gasoline
Tank Size: 1000
Tank Compliance: No
Overfill: No
Compliance Monitoring?: No
Overfill Protection: No
Spill Containment: No
Tank Wellhead Protection: Not reported
Tankpipe Tank / Pipe: Pipe
Tankpipe Construction Type: Bare steel
Tankpipe Tank / Pipe: Tank
Tankpipe Construction Type: Bare steel

Tank Monitor Data:

Monitor Tank / Pipe: Pipe
Monitor Type: None
Monitor Tank / Pipe: Tank
Monitor Type: None

Tank Id: TANK-2
Tank Number: C2
Tank Status: Removed
Tank Status Date: 09/18/1990
Install Date: 01/01/1944
Tank Contents: Leaded Gasoline
Tank Size: 1000
Tank Compliance: No
Overfill: No
Compliance Monitoring?: No
Overfill Protection: No
Spill Containment: No
Tank Wellhead Protection: Not reported
Tankpipe Tank / Pipe: Pipe
Tankpipe Construction Type: Bare steel
Tankpipe Tank / Pipe: Tank
Tankpipe Construction Type: Bare steel

Tank Monitor Data:

Monitor Tank / Pipe: Pipe
Monitor Type: None
Monitor Tank / Pipe: Tank
Monitor Type: None

Tank Id: TANK-3

Map ID
Direction
Distance
Elevation

MAP FINDINGS

Site

Database(s)

EDR ID Number
EPA ID Number

MAR-KAL PRODUCTS (Continued)

1000138964

Tank Number: C3
Tank Status: **Removed**
Tank Status Date: 09/28/1990
Install Date: 01/01/1944
Tank Contents: Heating Oil (No. 2)
Tank Size: 8000
Tank Compliance: No
Overfill: No
Compliance Monitoring?: No
Overfill Protection: No
Spill Containment: No
Tank Wellhead Protection: Not reported
Tankpipe Tank / Pipe: Pipe
Tankpipe Construction Type: Bare steel
Tankpipe Tank / Pipe: Tank
Tankpipe Construction Type: Bare steel

Tank Monitor Data:
Monitor Tank / Pipe: Pipe
Monitor Type: None
Monitor Tank / Pipe: Tank
Monitor Type: None

NJ Release:
Facility ID: 11563
Case Number: 97-8-21-0715-10
Date Received: 08/21/1997
Nature of Incident: Other
Operator: JIMH
Incident Type: Not reported
Incident Location: Not reported
Location: Facility
Other Location: Not reported
Contact Name: Not reported
Caller Name: REDACTED
Caller Title: Not reported
Caller Address: Not reported
Caller City,St,Zip: Not reported
Caller Telephone: Not reported
Facility Type: Not reported
Facility Phone: Not reported
Incident Date: Not reported
Incident Time: Not reported
Substance(s): Not reported
Substance Type: Not reported
Substance Identity: Unknown
CAS Number: Not reported
A310 Letter: No
TCPA Chemical: Not reported
Hazrds Material: Not reported
COMU: 0713
Ref. Code: 101
Amnt Released: Not reported
Contained: Not reported
Release Type: Not reported
Release VE: Not reported
Injuries: Not reported

Map ID
Direction
Distance
Elevation

MAP FINDINGS

Site

Database(s)

EDR ID Number
EPA ID Number

MAR-KAL PRODUCTS (Continued)

1000138964

Public Exposure:	Not reported
Facility Evacuation:	Not reported
Police at Scene:	Not reported
Firemen at Scene:	Not reported
Contamination of:	Not reported
Receiving Water:	Not reported
Status at Spill:	Not reported
NJ Spill Date:	Not reported
NJ Spill Time:	Not reported
NJ Spill Name:	Not reported
NJ Spill Title:	Not reported
NJ Spill Phone:	Not reported
Other Date:	Not reported
Other Time:	Not reported
Other Name:	Not reported
Other Title:	Not reported
Other Telephone:	Not reported
Public Evacuation:	Not reported
Assistance Requested:	Not reported
Wind Direction/Speed:	Not reported
Local Municipality Notified:	Not reported
Local Municipality Name:	Not reported
Local Municipality Title:	Not reported
Local Municipality Telephone:	Not reported
Local Municipality Date:	Not reported
Local Municipality Time:	Not reported
Incident Description:	MOA
Incident Name:	Not reported
Incident Referred To:	DRPSR
Incident Region:	BFO-CAS
Incident Telephone:	Not reported
Incident Date:	08/21/1997
Incident time:	Not reported
Incident ITM:	B
Comments:	Not reported
Date A310 Letter Printed:	Not reported
Date Local Authority Was Notified:	Not reported
Date Updated:	Not reported
Date Report Faxed to Local Authority:	Not reported
Local Authority Notification Date:	Not reported
Rep Receive Date:	Not reported
Reporter Type:	Not reported
Reporter Name:	Not reported
Reporter Title:	Not reported
Reporter Org:	Not reported
Reporter Address:	Not reported
Reporter City,St,Zip:	Not reported
Reporter County:	Not reported
Incident Status:	Not reported
Incident Category:	Not reported
Incident Source:	Not reported
Incident Address:	Not reported
Incident Address 2:	Not reported
Incident City,St,Zip:	Not reported
Incident County:	Not reported
DEP Requested:	Not reported
Confidential:	Not reported

Map ID
Direction
Distance
Elevation

MAP FINDINGS

Site

Database(s)

EDR ID Number
EPA ID Number

MAR-KAL PRODUCTS (Continued)

1000138964

Notify Type: Not reported
Road Closed: Not reported
Direction: Not reported
Responsible Party: Not reported
Responsible Party Name: Not reported
Responsible Party Contact: Not reported
Responsible Party Title: Not reported
Responsible Party Phone: Not reported
Responsible Party Street: Not reported
Responsible Party County: Not reported
Responsible Party City,St,Zip: Not reported
Memo. Of Understanding: Not reported
Drill/trng Exercise: Not reported
Hazardous: Not reported

VCP:

Incident Number: 97-08-21-0715-10
MOA Execution Date: 09/11/1997
Type Of Vcp File: HISTORICAL
Pi Number: Not reported
Case Type(Case Type): Not reported
Case Contact: Department Not reported
Case Contact Name: Not reported
Case Contact: Organization Hans Schmidt
Case Contact: Address: Line1 Not reported
Case Contact: Address: Line2 Not reported
Case Contact: Address: Line3 Not reported
Case Contact City,St,Zip: Not reported

BROWNFIELDS:

Price: Not reported
Assessed Value: Not reported
Property Size: Unknown
Annual Taxes: Not reported
Representative Address: Not reported
Representative City/State/Zip: Not reported
Submitter Name: Not reported
Submitter Address1: Not reported
Submitter Address2: Not reported
Submitter City: Not reported
Submitte rState: Not reported
Submitter Zip: Not reported
Submitter Email: Not reported
Submitter Phone: Not reported
Transaction Type: Not reported
Transfer Type: Not reported
Site Number: 5904
X Coordinate: 572194
Y Coordinate: 722638
Coord: 572194:722638
AutoID: 4748
Ownership Type: unknown
Ownership: DEP Case
PStatus: DEP Case
PI Number: 022311
CSL ID Number: Not reported

Map ID
Direction
Distance
Elevation

MAP FINDINGS

Site

Database(s)

EDR ID Number
EPA ID Number

MAR-KAL PRODUCTS (Continued)

1000138964

Owner Name:	Not reported
Owner Address + Owner Street:	Not reported
Owner City:	Not reported
Owner State:	Not reported
Owner Zip Code:	Not reported
Owner County:	Not reported
Owner Phone:	9999999999
Owner Fax:	9999999999
Owner Email:	Not reported
Owner Organization:	Not reported
Authorized Representative:	Not reported
Auth Rep Relation to Owner:	Not reported
Municipal Contact Name:	Not reported
Municipal Contact Street:	Not reported
Municipal Contact City:	Not reported
Municipal Contact State:	Not reported
Municipal Contact Zip Code:	Not reported
Municipal Contact Phone:	9999999999
Municipal Contact Fax:	9999999999
Municipal Contact Email:	Not reported
Department:	Not reported
Municipal Contact Title:	Not reported
Contact Relation to Owner:	Not reported
Current Zoning:	Not reported
Proposed Zoning:	Not reported
Copy of Title Insurance:	Not reported
Municode:	0713
Block:	Not reported
Lot:	Not reported
Development Plan Completed:	Unknown
Market Study Completed:	Unknown
Current Activity:	Not reported
Current Operations:	Not reported
Prior Operations:	Not reported
Deed Restrictions:	Unknown
Easements:	Unknown
Buildings:	Not reported
Condition of Buildings:	Not reported
Square Footage:	Not reported
Total Buildable Space:	Not reported
Lease Price:	Not reported
Tax Certificate:	Unknown
Tax Lien:	Unknown
Other Liens/Judgements:	No
Traffic Study:	Unknown
Road Access:	Not reported
Waterfront Access:	Unknown
Airport Access:	Unknown
Public Transportation Access:	Unknown
Major Highway Name:	Not reported
Major Highway Interchange:	Not reported
Major Highway Miles Away:	Not reported
Local Highway Name:	Not reported
Local Highway Interchange:	Not reported
Local Highway Miles Away:	Not reported
Rail Type:	Not reported
Rail Name:	Not reported

Map ID
 Direction
 Distance
 Elevation

MAP FINDINGS

Site

Database(s)

EDR ID Number
 EPA ID Number

MAR-KAL PRODUCTS (Continued)

1000138964

Rail Station:	Not reported
Rail Miles Away:	Not reported
Public Water:	Unknown
Electric:	Unknown
Gas:	Unknown
Public Sewer:	Unknown
Telephone:	Unknown
Cable:	Unknown
Fiber Optics:	Unknown
Wetlands:	No
Sensitive Ecosystems/Habitats:	No
Endangered Species:	No
Historic/Archeological Site:	No
100 Year Flood Plain:	No
500 Year Flood Plain:	No
Environmental Report Copies:	Yes
List Containing Site:	Not reported
Preliminary Assessment:	No
Site Investigation:	No
Remedial Investigation:	No
Remedial Action Workplan:	No
Voluntary Cleanup Program:	No
Environmental Litigation:	No
Remediation In Progress:	Yes
Remediation Estimated Complete Date:	Not reported
Regulatory sign-off:	No
Regulatory Sign-Off Description:	Not reported
Other Incentives:	No
Low Interest Rates:	No
HDSRF Grants:	No
TIF:	No
HDSRF Loans:	No
USA Loans:	No
USA Grants:	No
Designated Redevelopment Area:	No
Environmental Opportunity Zone:	No
Tax Rebate or Abatement:	No
Empowerment Zone (Federal):	No
Urban Coordinating Council Neighborhood:	No
Enterprise Community (Federal):	No
Urban Enterprise Zone:	No
Additional Comments:	1) Assigned to Program,4/8/1997 2) C2: Formal Design - Known Source or Release with GW Contamination established 10/31/1997
County_int_FK:	7
Municipality_int_FK:	214
Planning Area Designation:	Planning Area 1
Authorized Representative Email:	Not reported
Authorized Representative Phone:	9999999999
General Comments:	Not reported
Price:	Not reported
Assessed Value:	\$250,000 to \$1,000,000
Property Size:	.25 ? 1
Annual Taxes:	Not reported
Representative Address:	Not reported
Representative City/State/Zip:	Not reported
Submitter Name:	Not reported

Map ID
Direction
Distance
Elevation

MAP FINDINGS

Site

Database(s)

EDR ID Number
EPA ID Number

MAR-KAL PRODUCTS (Continued)

1000138964

Submitter Address1:	Not reported
Submitter Address2:	Not reported
Submitter City:	Not reported
Submitte rState:	Not reported
Submitter Zip:	Not reported
Submitter Email:	Not reported
Submitter Phone:	Not reported
Transaction Type:	Not reported
Transfer Type:	Not reported
Site Number:	655
X Coordinate:	572095.79
Y Coordinate:	722686.58
Coord:	572095.79:722686.58
AutolD:	337
Ownership Type:	Private
Ownership:	Corporation
PStatus:	Incomplete
PI Number:	Not reported
CSL ID Number:	NJD002526366
Owner Name:	UK UK
Owner Address + Owner Street:	105 Walnut St.
Owner City:	Montclair
Owner State:	NJ
Owner Zip Code:	07042
Owner County:	Not reported
Owner Phone:	9999999999
Owner Fax:	9999999999
Owner Email:	njbrownfields@njra.state.nj.us
Owner Organization:	Mar-Kal Products Corporation
Authorized Representative:	UK
Auth Rep Relation to Owner:	UK
Municipal Contact Name:	Robin Guarino
Municipal Contact Street:	50 South Clinton Street
Municipal Contact City:	East Orange
Municipal Contact State:	NJ
Municipal Contact Zip Code:	07017
Municipal Contact Phone:	9733958422
Municipal Contact Fax:	9733958435
Municipal Contact Email:	rguarino@dedte.essexcountynj.org
Department:	Essex County Economic Development Corporation
Municipal Contact Title:	Not reported
Contact Relation to Owner:	County
Current Zoning:	Unknown
Proposed Zoning:	Not reported
Copy of Title Insurance:	Not reported
Municode:	0713
Block:	3209
Lot:	13
Development Plan Completed:	Unknown
Market Study Completed:	Unknown
Current Activity:	Under used (not fully used)
Current Operations:	Not reported
Prior Operations:	Not reported
Deed Restrictions:	No
Easements:	Unknown
Buildings:	0
Condition of Buildings:	Not reported

Map ID
Direction
Distance
Elevation

MAP FINDINGS

Site

Database(s)

EDR ID Number
EPA ID Number

MAR-KAL PRODUCTS (Continued)

1000138964

Square Footage:	Not reported
Total Buildable Space:	Not reported
Lease Price:	Not reported
Tax Certificate:	No
Tax Lien:	No
Other Liens/Judgements:	No
Traffic Study:	Unknown
Road Access:	Not reported
Waterfront Access:	Unknown
Airport Access:	Unknown
Public Transportation Access:	Yes
Major Highway Name:	GSP
Major Highway Interchange:	Not reported
Major Highway Miles Away:	Not reported
Local Highway Name:	Not reported
Local Highway Interchange:	Not reported
Local Highway Miles Away:	Not reported
Rail Type:	Not reported
Rail Name:	NJ TRANSIT
Rail Station:	Not reported
Rail Miles Away:	Not reported
Public Water:	No
Electric:	Yes
Gas:	No
Public Sewer:	No
Telephone:	Unknown
Cable:	Unknown
Fiber Optics:	Unknown
Wetlands:	Unknown
Sensitive Ecosystems/Habitats:	Unknown
Endangered Species:	Unknown
Historic/Archeological Site:	Unknown
100 Year Flood Plain:	Unknown
500 Year Flood Plain:	Unknown
Environmental Report Copies:	Unknown
List Containing Site:	Not reported
Preliminary Assessment:	Unknown
Site Investigation:	Unknown
Remedial Investigation:	Unknown
Remedial Action Workplan:	Unknown
Voluntary Cleanup Program:	Unknown
Environmental Litigation:	Unknown
Remediation In Progress:	Unknown
Remediation Estimated Complete Date:	Not reported
Regulatory sign-off:	Unknown
Regulatory Sign-Off Description:	Not reported
Other Incentives:	No
Low Interest Rates:	No
HDSRF Grants:	No
TIF:	No
HDSRF Loans:	No
USA Loans:	No
USA Grants:	No
Designated Redevelopment Area:	No
Environmental Opportunity Zone:	No
Tax Rebate or Abatement:	No
Empowerment Zone (Federal):	No

Map ID
Direction
Distance
Elevation

MAP FINDINGS

Site

Database(s)

EDR ID Number
EPA ID Number

MAR-KAL PRODUCTS (Continued)

1000138964

Urban Coordinating Council Neighborhood: No
Enterprise Community (Federal): No
Urban Enterprise Zone: No
Additional Comments: Not reported
County_int_FK: 7
Municipality_int_FK: 214
Planning Area Designation: Planning Area 1
Authorized Representative Email: Not reported
Authorized Representative Phone: 9999999999
General Comments: UK

NJ ISRA:

Pi Number: 022311
Action Number: ISR010003
Title: E20010183 Mar Kal Products Cor
Isra Trg: Finalized Date 05/01/2001
Start Date: 12/18/2001
Case Status: NFA-E (Entire Site) HISTORIC
Case No: E20010183
Case Name: Mar Kal Products Corporation
Trigger Type: Cessation
Trigger Date: 05/01/2001

Pi Number: 022311
Action Number: ISR010003
Title: E20010183 Mar Kal Products Cor
Isra Trg: Finalized Date 05/01/2001
Start Date: 12/18/2001
Case Status: NFA-E (Entire Site) HISTORIC
Case No: E20010183
Case Name: Mar Kal Products Corporation
Trigger Type: Property Sale
Trigger Date: 05/01/2001

Pi Number: 022311
Action Number: ISR930001
Title: E93383 Mar-Kal Products Corpor
Isra Trg: Finalized Date Not reported
Start Date: 03/28/1995
Case Status: Withdrawn from ECRA/ISRA
Case No: E93383
Case Name: Mar-Kal Products Corporation
Trigger Type: Cessation
Trigger Date: 07/28/1993

Pi Number: 022311
Action Number: ISR930001
Title: E93383 Mar-Kal Products Corpor
Isra Trg: Finalized Date Not reported
Start Date: 03/28/1995
Case Status: Withdrawn from ECRA/ISRA
Case No: E93383
Case Name: Mar-Kal Products Corporation
Trigger Type: Property Sale
Trigger Date: 07/28/1993

Map ID
Direction
Distance
Elevation

MAP FINDINGS

Site

Database(s)

EDR ID Number
EPA ID Number

316
NNW
1/2-1
0.905 mi.
4781 ft.

CENTRAL PRESBYTERIAN CHURCH
46 PARK ST
MONTCLAIR TWP, NJ 07042

SHWS
HIST LUST
UST
SPILLS
NJEMS
U000367199
N/A

Relative:
Higher

SHWS:
Site ID: 53983
Status: Closed
Home Owner: No
PI Number: 22713

Actual:
308 ft.

Detail As Of April 2012:
X Coord Site: Not reported
X Coord PI: Not reported
Y Coord Site: Not reported
Y Coord PI: Not reported

LUST HIST:

Case ID: 99-08-06-0846-20
Lead Program Assigned: Bureau of Underground Storage Tanks
Facility Status: Site Issued Letter of No Further Action for Area(s) Of Concern
UST ID: 0227135
TMS Number: N98-1055;N98-1037
Remedial Level: Site has 1 area of concern with 1 media of concern.
Case Manager: Linda Fisher
Facility Phone: (609) 633-1473
No Further Action: 7/10/2000 0:00:00
RAW Approved: Not reported
CEA: Not reported
Date CEA Lifted: Not reported
Dead Notice: Not reported

UST:

Facility ID: 022713
Owner Name: Not Identified Not Identified
Organization: CENTRAL PRESBYTERIAN
Contact Type(UST Reg): Facility Operator
Contact Address (UST Reg): 46 PARK ST
Contact Address 2 (UST Reg): Not reported
Contact City,St,Zip (UST Reg): Montclair, NJ 070423441
Owner Name: THOMAS F BUCK
Organization: CENTRAL PRESBYTERIAN CHURCH
Contact Type(UST Reg): Tank Owner
Contact Address (UST Reg): 46 PARK ST
Contact Address 2 (UST Reg): Not reported
Contact City,St,Zip (UST Reg): Montclair, NJ 07042

Tanks:

Tank Id: TANK-1
Tank Number: 00E1
Tank Status: Removed
Tank Status Date: 10/30/1998
Install Date: 01/01/1940
Tank Contents: Heating Oil (No. 2)
Tank Size: 5000
Tank Compliance: No

Map ID
Direction
Distance
Elevation

MAP FINDINGS

Site

Database(s)

EDR ID Number
EPA ID Number

CENTRAL PRESBYTERIAN CHURCH (Continued)

U000367199

Overfill: No
Compliance Monitoring?: No
Overfill Protection: No
Spill Containment: No
Tank Wellhead Protection: Not reported
Tankpipe Tank / Pipe: Pipe
Tankpipe Construction Type: CONVERSION (NON-NULLABLE)
Tankpipe Tank / Pipe: Tank
Tankpipe Construction Type: CONVERSION (NON-NULLABLE)

Tank Monitor Data:
Monitor Tank / Pipe: Tank
Monitor Type: Manual Tank Gauging

NJ SPILL:

Facility ID: 47612
Case Number: 99-08-06-0846-20
Notify Type: Other
Date Received: 08/06/1999
Location: Facility
Other Location: Not reported
Incident Date: 10/30/1998
Incident Time: Not reported
A310 Letter: True
Ref. Code: 101
COMU: 0713
CAS Number: Not reported
Hazardous: No
Incident Location: Not reported
Facility Type: Commercial
Facility Phone: Not reported
Substance(s): Not reported
Substance Type: Not reported
Substance Identity: Not reported
TCPA Chemical: Not reported
Hazrds Material: Not reported
Amnt Released: Not reported
Release VE: Not reported
Contained: Not reported
Release Type: Not reported
Incident Desc: Not reported
Status at Spill: 1/5000 GAL UST REMOVED.SOIL CONT FOUND.FURTHER INVEST BEING DONE.UST
0227135 TMS N981055

NJ Spill Date: Not reported
NJ Spill Time: Not reported
NJ Spill Name: Not reported
NJ Spill Title: Not reported
NJ Spill Phone: Not reported
Other Date: Not reported
Other Time: Not reported
Other Name: Not reported
Other Title: Not reported
Other Phone: Not reported
Injuries: No
Public Exposure: No
Road Closed: No
Facility Evacuation: No

Map ID
Direction
Distance
Elevation

MAP FINDINGS

Site

Database(s)

EDR ID Number
EPA ID Number

CENTRAL PRESBYTERIAN CHURCH (Continued)

U000367199

Receiving Water: Not reported
Public Evacuation: No
Police at Scene: No
Firemen at Scene: No
Contamination of: Land
Nature of Incident: Not reported
Wind Direction/Speed: 0
Assistance Requested: No
Memo. Of Understanding: No
Drill/trng Exercise: No
Operator: JULIE
Contact Name: Not reported
Caller Name: REDACTED
Caller Title: Not reported
Caller Address: Not reported
Caller City,St,Zip: Not reported
Caller Phone: Not reported
Responsible Party: Known
Responsible Party Name: OLYMPIC INS ASC
Responsible Party Contact: DOUG EWERTSON
Responsible Party Title: Not reported
Responsible Party Telephone: 732-632-9300
Responsible Party Street: 33 WOOD AVE SO
Responsible Party Municipality: ISELIN
Responsible Party State: NJ
Responsible Party Zip: 08830
Responsible City,St,Zip: ISELIN, NJ
Responsible Party County: MIDDLESEX
Local Municipality: No
Local Municipality Name: Not reported
Local Municipality Title: Not reported
Local Municipality Phone: Not reported
Local Municipality Date: Not reported
Local Municipality Time: Not reported
Incident Name: Not reported
Incident Referred To: Not reported
Incident Region: Not reported
Incident Phone: Not reported
Incident Date: Not reported
Comments: Not reported
Date A310 Letter Printed: Not reported
Date Local Authority Was Notified: Not reported
Date Update: Not reported
Date Report Faxed to Local Authority: Not reported
Local Authority Notification Date: Not reported
Reporter Name: Not reported
Reporter Type: Not reported
Rep Received Date: Not reported
Reporter Title: Not reported
Reporter Orgzn: Not reported
Reporter Address: Not reported
Reporter City,St,Zip: Not reported
Reporter County: Not reported
Incident Type: Not reported
Incident Status: Not reported
Incident Category: Not reported
Incident Source: Not reported

Map ID
 Direction
 Distance
 Elevation

MAP FINDINGS

Site

Database(s)

EDR ID Number
 EPA ID Number

CENTRAL PRESBYTERIAN CHURCH (Continued)

U000367199

Incident Address: Not reported
 Incident Address 2: Not reported
 Incident City,St,Zip: Not reported
 Incident County: Not reported
 DEP Requested: Not reported
 Confidential: Not reported

NJEMS:

Site Id: 53983
 Municipality: MONTCLAIR TWP
 Municipality Name From Spatial Overlay: MONTCLAIR TWP
 GNIS Civil Code For Municipality: 1729720
 Municipal Code (NJ-1040): 0713
 X Coord: 570397
 Y Coord: 722630
 Coord System: NJ STATE PLANE (NAD83) - USFEET
 Coord Type: GPS
 Coord Origin: DEP-GIS
 State Standard Numeric Code From Spatial Overlay: 0713
 Unique Feature Number For Municipality From Spatial Overlay: Not reported
 Eleven Digit Hydrologic Unit Code From Spatial Overlay: 02030103150
 Fourteen Digit Hydrologic Unit Code From Spatial Overlay: 02030103150020
 Watershed Management Area Number From Spatial Overlay: 04
 Watershed Management Area Name From Spatial Overlay: Lower Passaic and Saddle
 Water Region Code From Spatial Overlay: 1
 Water Region Name From Spatial Overlay: Northeast
 Sub Watershed Name From Overlay: Second River
 Watershed Name From Spatial Overlay: Passaic River Lower (Nwk Bay to Saddle)

317
NNE
1/2-1
0.906 mi.
4783 ft.

133 GROVE ST
MONTCLAIR TWP, NJ 07042

SHWS S113659044
NJ Release N/A

Relative:
Higher

SHWS:
 Site ID: 8759
 Status: Closed
 Home Owner: Yes
 PI Number: 599403

Actual:
264 ft.

Detail As Of April 2012:

X Coord Site: Not reported
 X Coord PI: Not reported
 Y Coord Site: Not reported
 Y Coord PI: Not reported

NJ Release:

Facility ID: 453415
 Case Number: 12-12-13-1358-37
 Date Received: 12/13/2012
 Nature of Incident: Not reported
 Operator: Not reported
 Incident Type: Underground Storage Tank
 Incident Location: RESIDENTIAL
 Location: Not reported
 Other Location: Not reported

Map ID
Direction
Distance
Elevation

MAP FINDINGS

Site

Database(s)

EDR ID Number
EPA ID Number

(Continued)

S113659044

Contact Name:	Not reported
Caller Name:	Not reported
Caller Title:	Not reported
Caller Address:	Not reported
Caller City,St,Zip:	Not reported
Caller Telephone:	Not reported
Facility Type:	Residential
Facility Phone:	Not reported
Incident Date:	12/13/2012
Incident Time:	Not reported
Substance(s):	Not reported
Substance Type:	Not reported
Substance Identity:	Not reported
CAS Number:	Not reported
A310 Letter:	Not reported
TCPA Chemical:	Not reported
Hazrds Material:	Not reported
COMU:	Not reported
Ref. Code:	Not reported
Amnt Released:	Not reported
Contained:	Not reported
Release Type:	Not reported
Release VE:	Not reported
Injuries:	No
Public Exposure:	No
Facility Evacuation:	No
Police at Scene:	No
Firemen at Scene:	No
Contamination of:	Not reported
Receiving Water:	Not reported
Status at Spill:	Not reported
NJ Spill Date:	Not reported
NJ Spill Time:	Not reported
NJ Spill Name:	Not reported
NJ Spill Title:	Not reported
NJ Spill Phone:	Not reported
Other Date:	Not reported
Other Time:	Not reported
Other Name:	Not reported
Other Title:	Not reported
Other Telephone:	Not reported
Public Evacuation:	No
Assistance Requested:	Not reported
Wind Direction/Speed:	Not reported
Local Municipality Notified:	Not reported
Local Municipality Name:	Not reported
Local Municipality Title:	Not reported
Local Municipality Telephone:	Not reported
Local Municipality Date:	Not reported
Local Municipality Time:	Not reported
Incident Description:	Not reported
Incident Name:	Not reported
Incident Referred To:	Not reported
Incident Region:	Not reported
Incident Telephone:	Not reported
Incident Date:	Not reported
Incident time:	Not reported

Map ID
Direction
Distance
Elevation

MAP FINDINGS

Site

Database(s)

EDR ID Number
EPA ID Number

(Continued)

S113659044

Incident ITM: Not reported
Comments: Not reported
Date A310 Letter Printed: Not reported
Date Local Authority Was Notified: Not reported
Date Updated: Not reported
Date Report Faxed to Local Authority: Not reported
Local Authority Notification Date: Not reported
Rep Receive Date: 12/13/2012
Reporter Type: Other
Reporter Name: REDACTED
Reporter Title: REDACTED
Reporter Org: REDACTED
Reporter Address: Not reported
Reporter City,St,Zip: Not reported
Reporter County: Not reported
Incident Status: Terminated
Incident Category: Other
Incident Source: JOSEPH SANTAMO
Incident Address: PO 167
Incident Address 2: Not reported
Incident City,St,Zip: Mendham Twp, NJ
Incident County: Morris
DEP Requested: No
Confidential: Not reported
Notify Type: Not reported
Road Closed: No
Direction: Not reported
Responsible Party: Not reported
Responsible Party Name: Not reported
Responsible Party Contact: Not reported
Responsible Party Title: Not reported
Responsible Party Phone: Not reported
Responsible Party Street: Not reported
Responsible Party County: Not reported
Responsible Party City,St,Zip: Not reported
Memo. Of Understanding: Not reported
Drill/trng Exercise: Not reported
Hazardous: Not reported

318
ESE
1/2-1
0.909 mi.
4801 ft.

MARKETING GROUP
187 BROAD ST
BLOOMFIELD TWP, NJ 07003

SHWS 1006997320
NJEMS N/A

Relative:
Lower

SHWS:
Site ID: 89206
Status: Closed
Home Owner: No
PI Number: G000063197

Actual:
132 ft.

Detail As Of April 2012:
X Coord Site: Not reported
X Coord PI: Not reported
Y Coord Site: Not reported
Y Coord PI: Not reported

Map ID
Direction
Distance
Elevation

MAP FINDINGS

Site

Database(s)

EDR ID Number
EPA ID Number

MARKETING GROUP (Continued)

1006997320

NJEMS:

Site Id: 89206
Municipality: BLOOMFIELD TWP
Municipality Name From Spatial Overlay: BLOOMFIELD TWP
GNIS Civil Code For Municipality: 1729714
Municipal Code (NJ-1040): 0702
X Coord: 576092
Y Coord: 716631
Coord System: NJ STATE PLANE (NAD83) - USFEET
Coord Type: Approx. Addr. Match
Coord Orign: DEP-GIS
State Standard Numeric Code From Spatial Overlay: 0702
Unique Feature Number For Municipality From Spatial Overlay: Not reported
Eleven Digit Hydrologic Unit Code From Spatial Overlay: 02030103150
Fourteen Digit Hydrologic Unit Code From Spatial Overlay: 02030103150020
Watershed Management Area Number From Spatial Overlay: 04
Watershed Management Area Name From Spatial Overlay: Lower Passaic and Saddle
Water Region Code From Spatial Overlay: 1
Water Region Name From Spatial Overlay: Northeast
Sub Watershed Name From Overlay: Second River
Watershed Name From Spatial Overlay: Passaic River Lower (Nwk Bay to Saddle)

BG319 327 MAOLIS AVENUE
SSE 327 MAOLIS AVE
1/2-1 GLEN RIDGE BORO, NJ
0.912 mi.
4814 ft. Site 1 of 2 in cluster BG

SHWS S110680404
NJ Release N/A

Relative:
Lower

SHWS:
Site ID: 386526
Status: Closed
Home Owner: Yes
PI Number: 549385

Actual:
157 ft.

Detail As Of April 2012:

X Coord Site: Not reported
X Coord PI: Not reported
Y Coord Site: Not reported
Y Coord PI: Not reported

NJ Release:

Facility ID: 369465
Case Number: 10-10-22-1222-39
Date Received: 10/22/2010
Nature of Incident: Not reported
Operator: Not reported
Incident Type: Underground Storage Tank
Incident Location: RESIDENCE
Location: Not reported
Other Location: Not reported
Contact Name: Not reported
Caller Name: Not reported
Caller Title: Not reported
Caller Address: Not reported
Caller City,St,Zip: Not reported
Caller Telephone: Not reported
Facility Type: Residential

Map ID
Direction
Distance
Elevation

MAP FINDINGS

Site

Database(s)

EDR ID Number
EPA ID Number

327 MAOLIS AVENUE (Continued)

S110680404

Facility Phone:	Not reported
Incident Date:	10/22/2010
Incident Time:	Not reported
Substance(s):	Not reported
Substance Type:	Not reported
Substance Identity:	Not reported
CAS Number:	Not reported
A310 Letter:	Not reported
TCPA Chemical:	Not reported
Hazrds Material:	Not reported
COMU:	Not reported
Ref. Code:	Not reported
Amnt Released:	Not reported
Contained:	Not reported
Release Type:	Not reported
Release VE:	Not reported
Injuries:	No
Public Exposure:	No
Facility Evacuation:	No
Police at Scene:	No
Firemen at Scene:	No
Contamination of:	Not reported
Receiving Water:	Not reported
Status at Spill:	Not reported
NJ Spill Date:	Not reported
NJ Spill Time:	Not reported
NJ Spill Name:	Not reported
NJ Spill Title:	Not reported
NJ Spill Phone:	Not reported
Other Date:	Not reported
Other Time:	Not reported
Other Name:	Not reported
Other Title:	Not reported
Other Telephone:	Not reported
Public Evacuation:	No
Assistance Requested:	Not reported
Wind Direction/Speed:	Not reported
Local Municipality Notified:	Not reported
Local Municipality Name:	Not reported
Local Municipality Title:	Not reported
Local Municipality Telephone:	Not reported
Local Municipality Date:	Not reported
Local Municipality Time:	Not reported
Incident Description:	Not reported
Incident Name:	Not reported
Incident Referred To:	Not reported
Incident Region:	Not reported
Incident Telephone:	Not reported
Incident Date:	Not reported
Incident time:	Not reported
Incident ITM:	Not reported
Comments:	Not reported
Date A310 Letter Printed:	Not reported
Date Local Authority Was Notified:	Not reported
Date Updated:	Not reported
Date Report Faxed to Local Authority:	Not reported
Local Authority Notification Date:	Not reported

Map ID
Direction
Distance
Elevation

MAP FINDINGS

Site

Database(s)

EDR ID Number
EPA ID Number

327 MAOLIS AVENUE (Continued)

S110680404

Rep Receive Date: 10/22/2010
 Reporter Type: Other
 Reporter Name: REDACTED
 Reporter Title: REDACTED
 Reporter Org: REDATED
 Reporter Address: Not reported
 Reporter City,St,Zip: Not reported
 Reporter County: Not reported
 Incident Status: Terminated
 Incident Category: Other
 Incident Source: HENRY DeCUYPER
 Incident Address: 327 MAOLIS AVE
 Incident Address 2: Not reported
 Incident City,St,Zip: Glen Ridge Boro, NJ 07028
 Incident County: Essex
 DEP Requested: No
 Confidential: Not reported
 Notify Type: Not reported
 Road Closed: No
 Direction: Not reported
 Responsible Party: Not reported
 Responsible Party Name: Not reported
 Responsible Party Contact: Not reported
 Responsible Party Title: Not reported
 Responsible Party Phone: Not reported
 Responsible Party Street: Not reported
 Responsible Party County: Not reported
 Responsible Party City,St,Zip: Not reported
 Memo. Of Understanding: Not reported
 Drill/trng Exercise: Not reported
 Hazardous: Not reported

320
SSE
1/2-1
0.913 mi.
4823 ft.

173 MIDLAND AVENUE
173 MIDLAND AVE
GLEN RIDGE BORO, NJ 07028

SHWS 1010483416
NJEMS N/A

Relative:
Lower

SHWS:
 Site ID: 82043
 Status: Closed
 Home Owner: No
 PI Number: G000022453

Actual:
142 ft.

Detail As Of April 2012:
 X Coord Site: Not reported
 X Coord PI: Not reported
 Y Coord Site: Not reported
 Y Coord PI: Not reported

NJEMS:
 Site Id: 82043
 Municipality: GLEN RIDGE BORO
 Municipality Name From Spatial Overlay: GLEN RIDGE BORO
 GNIS Civil Code For Municipality: 2390559
 Municipal Code (NJ-1040): 0708
 X Coord: 573216
 Y Coord: 713459

Map ID
Direction
Distance
Elevation

MAP FINDINGS

Site

Database(s)

EDR ID Number
EPA ID Number

173 MIDLAND AVENUE (Continued)

1010483416

Coord System: NJ STATE PLANE (NAD83) - USFEET
Coord Type: Approx. Addr. Match
Coord Orign: DEP-GIS
State Standard Numeric Code From Spatial Overlay: 0708
Unique Feature Number For Municipality From Spatial Overlay: Not reported
Eleven Digit Hydrologic Unit Code From Spatial Overlay: 02030103150
Fourteen Digit Hydrologic Unit Code From Spatial Overlay: 02030103150020
Watershed Management Area Number From Spatial Overlay: 04
Watershed Management Area Name From Spatial Overlay: Lower Passaic and Saddle
Water Region Code From Spatial Overlay: 1
Water Region Name From Spatial Overlay: Northeast
Sub Watershed Name From Overlay: Second River
Watershed Name From Spatial Overlay: Passaic River Lower (Nwk Bay to Saddle)

321
NW
1/2-1
0.915 mi.
4833 ft.

FIRST CHURCH OF CHRIST SCIENTIST
8 HILLSIDE AVE
MONTCLAIR TWP, NJ

SHWS S111260240
NJ Release N/A

Relative:
Higher

SHWS:
Site ID: 445871
Status: Closed
Home Owner: Yes
PI Number: 560512

Actual:
319 ft.

Detail As Of April 2012:

X Coord Site: Not reported
X Coord PI: Not reported
Y Coord Site: Not reported
Y Coord PI: Not reported

NJ Release:

Facility ID: 384066
Case Number: 11-04-21-1120-25
Date Received: 04/21/2011
Nature of Incident: Not reported
Operator: Not reported
Incident Type: Underground Storage Tank
Incident Location: FIRST CHURCH OF CHRIST SCIENTIST
Location: Not reported
Other Location: Not reported
Contact Name: ANDREW ROBINSON
Caller Name: Not reported
Caller Title: Not reported
Caller Address: Not reported
Caller City,St,Zip: Not reported
Caller Telephone: Not reported
Facility Type: Sensitive Population
Facility Phone: Not reported
Incident Date: 04/20/2011
Incident Time: Not reported
Substance(s): Not reported
Substance Type: Not reported
Substance Identity: Not reported
CAS Number: Not reported
A310 Letter: Not reported
TCPA Chemical: Not reported

Map ID
Direction
Distance
Elevation

MAP FINDINGS

Site

Database(s)

EDR ID Number
EPA ID Number

FIRST CHURCH OF CHRIST SCIENTIST (Continued)

S111260240

Hazrds Material:	Not reported
COMU:	Not reported
Ref. Code:	Not reported
Amnt Released:	Not reported
Contained:	Not reported
Release Type:	Not reported
Release VE:	Not reported
Injuries:	No
Public Exposure:	No
Facility Evacuation:	No
Police at Scene:	No
Firemen at Scene:	No
Contamination of:	Not reported
Receiving Water:	Not reported
Status at Spill:	Not reported
NJ Spill Date:	Not reported
NJ Spill Time:	Not reported
NJ Spill Name:	Not reported
NJ Spill Title:	Not reported
NJ Spill Phone:	Not reported
Other Date:	Not reported
Other Time:	Not reported
Other Name:	Not reported
Other Title:	Not reported
Other Telephone:	Not reported
Public Evacuation:	No
Assistance Requested:	Not reported
Wind Direction/Speed:	Not reported
Local Municipality Notified:	Not reported
Local Municipality Name:	Not reported
Local Municipality Title:	Not reported
Local Municipality Telephone:	Not reported
Local Municipality Date:	Not reported
Local Municipality Time:	Not reported
Incident Description:	Not reported
Incident Name:	Not reported
Incident Referred To:	Not reported
Incident Region:	Not reported
Incident Telephone:	Not reported
Incident Date:	Not reported
Incident time:	Not reported
Incident ITM:	Not reported
Comments:	Not reported
Date A310 Letter Printed:	Not reported
Date Local Authority Was Notified:	Not reported
Date Updated:	Not reported
Date Report Faxed to Local Authority:	Not reported
Local Authority Notification Date:	Not reported
Rep Receive Date:	04/21/2011
Reporter Type:	Other
Reporter Name:	REDACTED
Reporter Title:	REDACTED
Reporter Org:	REDACTED
Reporter Address:	Not reported
Reporter City,St,Zip:	Not reported
Reporter County:	Not reported
Incident Status:	Terminated

Map ID
Direction
Distance
Elevation

MAP FINDINGS

Site

Database(s)

EDR ID Number
EPA ID Number

FIRST CHURCH OF CHRIST SCIENTIST (Continued)

S111260240

Incident Category: Other
Incident Source: FIRST CHURCH CHRIST SCIENTIST
Incident Address: 8 HILLSIDE AVE.
Incident Address 2: Not reported
Incident City,St,Zip: Montclair Twp, NJ 07042
Incident County: Essex
DEP Requested: No
Confidential: Not reported
Notify Type: Not reported
Road Closed: No
Direction: Not reported
Responsible Party: Not reported
Responsible Party Name: Not reported
Responsible Party Contact: Not reported
Responsible Party Title: Not reported
Responsible Party Phone: Not reported
Responsible Party Street: Not reported
Responsible Party County: Not reported
Responsible Party City,St,Zip: Not reported
Memo. Of Understanding: Not reported
Drill/trng Exercise: Not reported
Hazardous: Not reported

322
South
1/2-1
0.915 mi.
4833 ft.

**78 WILLOW STREET
78 WILLOW ST
GLEN RIDGE BORO, NJ**

**SHWS S106467625
N/A**

**Relative:
Lower**

SHWS:
Site ID: 371270
Status: Closed
Home Owner: Yes
PI Number: 459420

**Actual:
183 ft.**

Detail As Of April 2012:
X Coord Site: Not reported
X Coord PI: Not reported
Y Coord Site: Not reported
Y Coord PI: Not reported

323
East
1/2-1
0.919 mi.
4850 ft.

**34 BROAD STREET
34 BROAD ST
BLOOMFIELD TWP, NJ**

**SHWS S112404212
NJ Release N/A**

**Relative:
Lower**

SHWS:
Site ID: 481229
Status: Closed
Home Owner: Yes
PI Number: 606997

**Actual:
135 ft.**

Detail As Of April 2012:
X Coord Site: Not reported
X Coord PI: Not reported
Y Coord Site: Not reported

Map ID
Direction
Distance
Elevation

MAP FINDINGS

Site

Database(s)

EDR ID Number
EPA ID Number

34 BROAD STREET (Continued)

S112404212

Y Coord Pl: Not reported

NJ Release:

Facility ID: 449276
Case Number: 12-11-16-1145-18
Date Received: 11/16/2012
Nature of Incident: Not reported
Operator: Not reported
Incident Type: Underground Storage Tank
Incident Location: RESID
Location: Not reported
Other Location: Not reported
Contact Name: Not reported
Caller Name: Not reported
Caller Title: Not reported
Caller Address: Not reported
Caller City,St,Zip: Not reported
Caller Telephone: Not reported
Facility Type: Residential
Facility Phone: Not reported
Incident Date: 11/16/2012
Incident Time: Not reported
Substance(s): Not reported
Substance Type: Not reported
Substance Identity: Not reported
CAS Number: Not reported
A310 Letter: Not reported
TCPA Chemical: Not reported
Hazrds Material: Not reported
COMU: Not reported
Ref. Code: Not reported
Amnt Released: Not reported
Contained: Not reported
Release Type: Not reported
Release VE: Not reported
Injuries: No
Public Exposure: No
Facility Evacuation: No
Police at Scene: No
Firemen at Scene: No
Contamination of: Not reported
Receiving Water: Not reported
Status at Spill: Not reported
NJ Spill Date: Not reported
NJ Spill Time: Not reported
NJ Spill Name: Not reported
NJ Spill Title: Not reported
NJ Spill Phone: Not reported
Other Date: Not reported
Other Time: Not reported
Other Name: Not reported
Other Title: Not reported
Other Telephone: Not reported
Public Evacuation: No
Assistance Requested: Not reported
Wind Direction/Speed: Not reported
Local Municipality Notified: Not reported

Map ID
Direction
Distance
Elevation

MAP FINDINGS

Site

Database(s)

EDR ID Number
EPA ID Number

34 BROAD STREET (Continued)

S112404212

Local Municipality Name: Not reported
Local Municipality Title: Not reported
Local Municipality Telephone: Not reported
Local Municipality Date: Not reported
Local Municipality Time: Not reported
Incident Description: Not reported
Incident Name: Not reported
Incident Referred To: Not reported
Incident Region: Not reported
Incident Telephone: Not reported
Incident Date: Not reported
Incident time: Not reported
Incident ITM: Not reported
Comments: Not reported
Date A310 Letter Printed: Not reported
Date Local Authority Was Notified: Not reported
Date Updated: Not reported
Date Report Faxed to Local Authority: Not reported
Local Authority Notification Date: Not reported
Rep Receive Date: 11/16/2012
Reporter Type: Other
Reporter Name: REDACTED
Reporter Title: REDACTED
Reporter Org: REDACTED
Reporter Address: Not reported
Reporter City,St,Zip: Not reported
Reporter County: Not reported
Incident Status: Terminated
Incident Category: Other
Incident Source: PAUL RUSSO
Incident Address: 34 BROAD TERRACE
Incident Address 2: Not reported
Incident City,St,Zip: Bloomfield Twp, NJ 07003
Incident County: Essex
DEP Requested: No
Confidential: Not reported
Notify Type: Not reported
Road Closed: No
Direction: Not reported
Responsible Party: Not reported
Responsible Party Name: Not reported
Responsible Party Contact: Not reported
Responsible Party Title: Not reported
Responsible Party Phone: Not reported
Responsible Party Street: Not reported
Responsible Party County: Not reported
Responsible Party City,St,Zip: Not reported
Memo. Of Understanding: Not reported
Drill/trng Exercise: Not reported
Hazardous: Not reported

MAP FINDINGS

Map ID
Direction
Distance
Elevation

Site

Database(s)

EDR ID Number
EPA ID Number

BG324 **308 MAOLIS AVENUE**
SSE **308 MAOLIS AVE**
1/2-1 **GLEN RIDGE BORO, NJ**
0.923 mi.
4874 ft. **Site 2 of 2 in cluster BG**

SHWS **S110312252**
NJ Release **N/A**

Relative:
Lower

SHWS:
 Site ID: 414657
 Status: Closed
 Home Owner: Yes
 PI Number: 519757

Actual:
154 ft.

Detail As Of April 2012:
 X Coord Site: Not reported
 X Coord PI: Not reported
 Y Coord Site: Not reported
 Y Coord PI: Not reported

NJ Release:
 Facility ID: 335254
 Case Number: 09-12-08-1412-45
 Date Received: 12/08/2009
 Nature of Incident: Not reported
 Operator: Not reported
 Incident Type: Underground Storage Tank
 Incident Location: RESID
 Location: Not reported
 Other Location: Not reported
 Contact Name: Not reported
 Caller Name: Not reported
 Caller Title: Not reported
 Caller Address: Not reported
 Caller City,St,Zip: Not reported
 Caller Telephone: Not reported
 Facility Type: Residential
 Facility Phone: Not reported
 Incident Date: 12/08/2009
 Incident Time: Not reported
 Substance(s): Not reported
 Substance Type: Not reported
 Substance Identity: Not reported
 CAS Number: Not reported
 A310 Letter: Not reported
 TCPA Chemical: Not reported
 Hazrds Material: Not reported
 COMU: Not reported
 Ref. Code: Not reported
 Amnt Released: Not reported
 Contained: Not reported
 Release Type: Not reported
 Release VE: Not reported
 Injuries: No
 Public Exposure: No
 Facility Evacuation: No
 Police at Scene: No
 Firemen at Scene: No
 Contamination of: Not reported
 Receiving Water: Not reported
 Status at Spill: Not reported

Map ID
Direction
Distance
Elevation

MAP FINDINGS

Site

Database(s)

EDR ID Number
EPA ID Number

308 MAOLIS AVENUE (Continued)

S110312252

NJ Spill Date: Not reported
NJ Spill Time: Not reported
NJ Spill Name: Not reported
NJ Spill Title: Not reported
NJ Spill Phone: Not reported
Other Date: Not reported
Other Time: Not reported
Other Name: Not reported
Other Title: Not reported
Other Telephone: Not reported
Public Evacuation: No
Assistance Requested: Not reported
Wind Direction/Speed: Not reported
Local Municipality Notified: Not reported
Local Municipality Name: Not reported
Local Municipality Title: Not reported
Local Municipality Telephone: Not reported
Local Municipality Date: Not reported
Local Municipality Time: Not reported
Incident Description: Not reported
Incident Name: Not reported
Incident Referred To: Not reported
Incident Region: Not reported
Incident Telephone: Not reported
Incident Date: Not reported
Incident time: Not reported
Incident ITM: Not reported
Comments: Not reported
Date A310 Letter Printed: Not reported
Date Local Authority Was Notified: Not reported
Date Updated: Not reported
Date Report Faxed to Local Authority: Not reported
Local Authority Notification Date: Not reported
Rep Receive Date: 12/08/2009
Reporter Type: Other
Reporter Name: REDACTED
Reporter Title: REDACTED
Reporter Org: REDACTED
Reporter Address: Not reported
Reporter City,St,Zip: Not reported
Reporter County: Not reported
Incident Status: Terminated
Incident Category: Other
Incident Source: ROBIN TASHIMA
Incident Address: 308 MAOLIS AVE
Incident Address 2: Not reported
Incident City,St,Zip: Glen Ridge Boro, NJ
Incident County: Essex
DEP Requested: No
Confidential: Not reported
Notify Type: Not reported
Road Closed: No
Direction: Not reported
Responsible Party: Not reported
Responsible Party Name: Not reported
Responsible Party Contact: Not reported
Responsible Party Title: Not reported

Map ID
Direction
Distance
Elevation

MAP FINDINGS

Site

Database(s)

EDR ID Number
EPA ID Number

308 MAOLIS AVENUE (Continued)

S110312252

Responsible Party Phone: Not reported
Responsible Party Street: Not reported
Responsible Party County: Not reported
Responsible Party City,St,Zip: Not reported
Memo. Of Understanding: Not reported
Drill/trng Exercise: Not reported
Hazardous: Not reported

**325
NE
1/2-1
0.930 mi.
4913 ft.**

**72 OXFORD STREET
72 OXFORD ST
GLEN RIDGE BORO, NJ 07028**

**SHWS S108264365
NJ Release N/A
VCP**

**Relative:
Higher**

SHWS:
Site ID: 342540
Status: Closed
Home Owner: Yes
PI Number: 423632

**Actual:
243 ft.**

Detail As Of April 2012:
X Coord Site: Not reported
X Coord PI: Not reported
Y Coord Site: Not reported
Y Coord PI: Not reported

NJ Release:
Facility ID: 208655
Case Number: 06-10-18-1338-46
Date Received: 10/18/2006
Nature of Incident: Not reported
Operator: Not reported
Incident Type: Underground Storage Tank
Incident Location: RESID
Location: Not reported
Other Location: Not reported
Contact Name: Not reported
Caller Name: Not reported
Caller Title: Not reported
Caller Address: Not reported
Caller City,St,Zip: Not reported
Caller Telephone: Not reported
Facility Type: Residential
Facility Phone: Not reported
Incident Date: 10/18/2006
Incident Time: Not reported
Substance(s): Not reported
Substance Type: Not reported
Substance Identity: Not reported
CAS Number: Not reported
A310 Letter: Not reported
TCPA Chemical: Not reported
Hazrds Material: Not reported
COMU: Not reported
Ref. Code: Not reported
Amnt Released: Not reported
Contained: Not reported
Release Type: Not reported

Map ID
Direction
Distance
Elevation

MAP FINDINGS

Site

Database(s)

EDR ID Number
EPA ID Number

72 OXFORD STREET (Continued)

S108264365

Release VE:	Not reported
Injuries:	No
Public Exposure:	No
Facility Evacuation:	No
Police at Scene:	No
Firemen at Scene:	No
Contamination of:	Not reported
Receiving Water:	Not reported
Status at Spill:	Not reported
NJ Spill Date:	Not reported
NJ Spill Time:	Not reported
NJ Spill Name:	Not reported
NJ Spill Title:	Not reported
NJ Spill Phone:	Not reported
Other Date:	Not reported
Other Time:	Not reported
Other Name:	Not reported
Other Title:	Not reported
Other Telephone:	Not reported
Public Evacuation:	No
Assistance Requested:	Not reported
Wind Direction/Speed:	Not reported
Local Municipality Notified:	Not reported
Local Municipality Name:	Not reported
Local Municipality Title:	Not reported
Local Municipality Telephone:	Not reported
Local Municipality Date:	Not reported
Local Municipality Time:	Not reported
Incident Description:	Not reported
Incident Name:	Not reported
Incident Referred To:	Not reported
Incident Region:	Not reported
Incident Telephone:	Not reported
Incident Date:	Not reported
Incident time:	Not reported
Incident ITM:	Not reported
Comments:	Not reported
Date A310 Letter Printed:	Not reported
Date Local Authority Was Notified:	Not reported
Date Updated:	Not reported
Date Report Faxed to Local Authority:	Not reported
Local Authority Notification Date:	Not reported
Rep Receive Date:	10/18/2006
Reporter Type:	Other
Reporter Name:	REDACTED
Reporter Title:	REDACTED
Reporter Org:	REDACTED
Reporter Address:	Not reported
Reporter City,St,Zip:	Not reported
Reporter County:	Not reported
Incident Status:	Terminated
Incident Category:	Other
Incident Source:	ROSA PICCIOTTO
Incident Address:	72 OXFORD ST
Incident Address 2:	Not reported
Incident City,St,Zip:	Glen Ridge Boro, NJ 07028
Incident County:	Essex

Map ID
 Direction
 Distance
 Elevation

MAP FINDINGS

Site

Database(s)

EDR ID Number
 EPA ID Number

72 OXFORD STREET (Continued)

S108264365

DEP Requested: No
 Confidential: Not reported
 Notify Type: Not reported
 Road Closed: No
 Direction: Not reported
 Responsible Party: Not reported
 Responsible Party Name: Not reported
 Responsible Party Contact: Not reported
 Responsible Party Title: Not reported
 Responsible Party Phone: Not reported
 Responsible Party Street: Not reported
 Responsible Party County: Not reported
 Responsible Party City,St,Zip: Not reported
 Memo. Of Understanding: Not reported
 Drill/trng Exercise: Not reported
 Hazardous: Not reported

VCP:

Incident Number: 06-10-18-1338-46
 MOA Execution Date: 03/20/2007
 Type Of Vcp File: CURRENT
 Pi Number: 423632
 Case Type(Case Type): MOA
 Case Contact: Department Not reported
 Case Contact Name: ROZA PICCIOTTO
 Case Contact: Organization Not reported
 Case Contact: Address: Line1 40 GLENRIDGE PARKWAY
 Case Contact: Address: Line2 Not reported
 Case Contact: Address: Line3 Not reported
 Case Contact City,St,Zip: Glen Ridge, NJ 07028

326
 ESE
 1/2-1
 0.933 mi.
 4925 ft.

BLOOMFIELD SENIOR HIGH SCHOOL
160 BROAD ST
BLOOMFIELD TWP, NJ 07003

SHWS U000359512
HIST HWS N/A
UST
BROWNFIELDS

Relative:
Lower

SHWS:
 Site ID: 9210
 Status: Closed
 Home Owner: No
 PI Number: 9355

Actual:
130 ft.

Detail As Of April 2012:

X Coord Site: Not reported
 X Coord PI: Not reported
 Y Coord Site: Not reported
 Y Coord PI: Not reported

HIST SHWS:

Case Status: Active
 Status Date: 8/17/2004
 Case ID: 009355
 Contact: Bureau of Field Operations - Northern
 Sub Section Label: A: Sites with On-Site Sources of Contamination
 Site Municipality: 0702
 Remedial Level Code: C1

Map ID
Direction
Distance
Elevation

MAP FINDINGS

Site

Database(s)

EDR ID Number
EPA ID Number

BLOOMFIELD SENIOR HIGH SCHOOL (Continued)

U000359512

Classification exception area dt: None
Classification exception area dt: Not reported
Deed Notice Status: None
Deed Notice Date: Not reported
Engineering Control Status: None
Engineering Control Date: Not reported
National Priorities List Status: Not reported
National Priorities List Date: Not reported
X Coordinate: 576011
Y Coordinate: 716289
Coordinate System: NJ State Plane (NAD83) - USFEET

UST:

Facility ID: 009355
Owner Name: Not Identified Not Identified
Organization: Not Identified
Contact Type(UST Reg): Facility Operator
Contact Address (UST Reg): Not reported
Contact Address 2 (UST Reg): Not reported
Contact City,St,Zip (UST Reg): Not reported
Owner Name: GEORGE L SUTTON
Organization: BLOOMFIELD BOARD OF ED
Contact Type(UST Reg): Tank Owner
Contact Address (UST Reg): 155 BROAD ST
Contact Address 2 (UST Reg): Not reported
Contact City,St,Zip (UST Reg): Bloomfield, NJ 07003

Tanks:

Tank Id: TANK-1
Tank Number: E1
Tank Status: **Removed**
Tank Status Date: 08/27/1992
Install Date: 01/01/1973
Tank Contents: Heating Oil (No. 4)
Tank Size: 15000
Tank Compliance: No
Overfill: No
Compliance Monitoring?: No
Overfill Protection: No
Spill Containment: No
Tank Wellhead Protection: Not reported
Tankpipe Tank / Pipe: Pipe
Tankpipe Construction Type: Bare steel
Tankpipe Tank / Pipe: Tank
Tankpipe Construction Type: Cathodically protected steel

Tank Monitor Data:

Monitor Tank / Pipe: Pipe
Monitor Type: None
Monitor Tank / Pipe: Tank
Monitor Type: None

Tank Id: TANK-2
Tank Number: E2
Tank Status: **Removed**

Map ID
Direction
Distance
Elevation

MAP FINDINGS

Site

Database(s)

EDR ID Number
EPA ID Number

BLOOMFIELD SENIOR HIGH SCHOOL (Continued)

U000359512

Tank Status Date: 08/27/1992
Install Date: 01/01/1973
Tank Contents: Heating Oil (No. 4)
Tank Size: 15000
Tank Compliance: No
Overfill: No
Compliance Monitoring?: No
Overfill Protection: No
Spill Containment: No
Tank Wellhead Protection: Not reported
Tankpipe Tank / Pipe: Pipe
Tankpipe Construction Type: Bare steel
Tankpipe Tank / Pipe: Tank
Tankpipe Construction Type: Cathodically protected steel

Tank Monitor Data:
Monitor Tank / Pipe: Pipe
Monitor Type: None
Monitor Tank / Pipe: Tank
Monitor Type: None

BROWNFIELDS:

Price: Not reported
Assessed Value: Not reported
Property Size: Unknown
Annual Taxes: Not reported
Representative Address: Not reported
Representative City/State/Zip: Not reported
Submitter Name: Not reported
Submitter Address1: Not reported
Submitter Address2: Not reported
Submitter City: Not reported
Submitte rState: Not reported
Submitter Zip: Not reported
Submitter Email: Not reported
Submitter Phone: Not reported
Transaction Type: Not reported
Transfer Type: Not reported
Site Number: 5659
X Coordinate: 576011
Y Coordinate: 716289
Coord: 576011:716289
AutoID: 4503
Ownership Type: unknown
Ownership: DEP Case
PStatus: DEP Case
PI Number: 009355
CSL ID Number: Not reported
Owner Name: Not reported
Owner Address + Owner Street: Not reported
Owner City: Not reported
Owner State: Not reported
Owner Zip Code: Not reported
Owner County: Not reported
Owner Phone: 9999999999
Owner Fax: 9999999999
Owner Email: Not reported

Map ID
Direction
Distance
Elevation

MAP FINDINGS

Site

Database(s)

EDR ID Number
EPA ID Number

BLOOMFIELD SENIOR HIGH SCHOOL (Continued)

U000359512

Owner Organization:	Not reported
Authorized Representative:	Not reported
Auth Rep Relation to Owner:	Not reported
Municipal Contact Name:	Not reported
Municipal Contact Street:	Not reported
Municipal Contact City:	Not reported
Municipal Contact State:	Not reported
Municipal Contact Zip Code:	Not reported
Municipal Contact Phone:	9999999999
Municipal Contact Fax:	9999999999
Municipal Contact Email:	Not reported
Department:	Not reported
Municipal Contact Title:	Not reported
Contact Relation to Owner:	Not reported
Current Zoning:	Not reported
Proposed Zoning:	Not reported
Copy of Title Insurance:	Not reported
Municode:	0702
Block:	Not reported
Lot:	Not reported
Development Plan Completed:	Unknown
Market Study Completed:	Unknown
Current Activity:	Not reported
Current Operations:	Not reported
Prior Operations:	Not reported
Deed Restrictions:	Unknown
Easements:	Unknown
Buildings:	Not reported
Condition of Buildings:	Not reported
Square Footage:	Not reported
Total Buildable Space:	Not reported
Lease Price:	Not reported
Tax Certificate:	Unknown
Tax Lien:	Unknown
Other Liens/Judgements:	No
Traffic Study:	Unknown
Road Access:	Not reported
Waterfront Access:	Unknown
Airport Access:	Unknown
Public Transportation Access:	Unknown
Major Highway Name:	Not reported
Major Highway Interchange:	Not reported
Major Highway Miles Away:	Not reported
Local Highway Name:	Not reported
Local Highway Interchange:	Not reported
Local Highway Miles Away:	Not reported
Rail Type:	Not reported
Rail Name:	Not reported
Rail Station:	Not reported
Rail Miles Away:	Not reported
Public Water:	Unknown
Electric:	Unknown
Gas:	Unknown
Public Sewer:	Unknown
Telephone:	Unknown
Cable:	Unknown
Fiber Optics:	Unknown

Map ID
 Direction
 Distance
 Elevation

MAP FINDINGS

Site

Database(s)

EDR ID Number
 EPA ID Number

BLOOMFIELD SENIOR HIGH SCHOOL (Continued)

U000359512

Wetlands:	No
Sensitive Ecosystems/Habitats:	No
Endangered Species:	No
Historic/Archeological Site:	No
100 Year Flood Plain:	No
500 Year Flood Plain:	No
Environmental Report Copies:	Yes
List Containing Site:	Not reported
Preliminary Assessment:	No
Site Investigation:	No
Remedial Investigation:	No
Remedial Action Workplan:	No
Voluntary Cleanup Program:	Yes
Environmental Litigation:	No
Remediation In Progress:	Yes
Remediation Estimated Complete Date:	Not reported
Regulatory sign-off:	No
Regulatory Sign-Off Description:	Not reported
Other Incentives:	No
Low Interest Rates:	No
HDSRF Grants:	No
TIF:	No
HDSRF Loans:	No
USA Loans:	No
USA Grants:	No
Designated Redevelopment Area:	No
Environmental Opportunity Zone:	No
Tax Rebate or Abatement:	No
Empowerment Zone (Federal):	No
Urban Coordinating Council Neighborhood:	No
Enterprise Community (Federal):	No
Urban Enterprise Zone:	No
Additional Comments:	1) Assigned to Program,8/17/2004 2) C1: No Formal Design - Source Known or Identified-Potential GW Contamination established 8/17/2004
County_int_FK:	7
Municipality_int_FK:	202
Planning Area Designation:	Planning Area 1
Authorized Representative Email:	Not reported
Authorized Representative Phone:	9999999999
General Comments:	Not reported

327
SSE
1/2-1
0.935 mi.
4939 ft.

179 WASHINGTON ST.
BLOOMFIELD TWP, NJ 07003

SHWS S110514230
NJ Release N/A

Relative:
Lower

Actual:
119 ft.

SHWS:
 Site ID: 427566
 Status: Closed
 Home Owner: No
 PI Number: 535615

Detail As Of April 2012:
 X Coord Site: Not reported
 X Coord PI: Not reported
 Y Coord Site: Not reported
 Y Coord PI: Not reported

Map ID
Direction
Distance
Elevation

MAP FINDINGS

Site

Database(s)

EDR ID Number
EPA ID Number

(Continued)

S110514230

NJ Release:
Facility ID: 342349
Case Number: 10-03-10-1001-13
Date Received: 03/10/2010
Nature of Incident: Not reported
Operator: Not reported
Incident Type: Underground Storage Tank
Incident Location: RESIDENCE
Location: Not reported
Other Location: Not reported
Contact Name: Not reported
Caller Name: Not reported
Caller Title: Not reported
Caller Address: Not reported
Caller City,St,Zip: Not reported
Caller Telephone: Not reported
Facility Type: Residential
Facility Phone: Not reported
Incident Date: 03/10/2010
Incident Time: Not reported
Substance(s): Not reported
Substance Type: Not reported
Substance Identity: Not reported
CAS Number: Not reported
A310 Letter: Not reported
TCPA Chemical: Not reported
Hazrds Material: Not reported
COMU: Not reported
Ref. Code: Not reported
Amnt Released: Not reported
Contained: Not reported
Release Type: Not reported
Release VE: Not reported
Injuries: No
Public Exposure: No
Facility Evacuation: No
Police at Scene: No
Firemen at Scene: No
Contamination of: Not reported
Receiving Water: Not reported
Status at Spill: Not reported
NJ Spill Date: Not reported
NJ Spill Time: Not reported
NJ Spill Name: Not reported
NJ Spill Title: Not reported
NJ Spill Phone: Not reported
Other Date: Not reported
Other Time: Not reported
Other Name: Not reported
Other Title: Not reported
Other Telephone: Not reported
Public Evacuation: No
Assistance Requested: Not reported
Wind Direction/Speed: Not reported
Local Municipality Notified: Not reported
Local Municipality Name: Not reported
Local Municipality Title: Not reported

Map ID
Direction
Distance
Elevation

MAP FINDINGS

Site

Database(s)
EDR ID Number
EPA ID Number

(Continued)

S110514230

Local Municipality Telephone: Not reported
Local Municipality Date: Not reported
Local Municipality Time: Not reported
Incident Description: Not reported
Incident Name: Not reported
Incident Referred To: Not reported
Incident Region: Not reported
Incident Telephone: Not reported
Incident Date: Not reported
Incident time: Not reported
Incident ITM: Not reported
Comments: Not reported
Date A310 Letter Printed: Not reported
Date Local Authority Was Notified: Not reported
Date Updated: Not reported
Date Report Faxed to Local Authority: Not reported
Local Authority Notification Date: Not reported
Rep Receive Date: 03/10/2010
Reporter Type: Other
Reporter Name: REDACTED
Reporter Title: REDACTED
Reporter Org: REDATED
Reporter Address: Not reported
Reporter City,St,Zip: Not reported
Reporter County: Not reported
Incident Status: Terminated
Incident Category: Other
Incident Source: ROBERTO LISI
Incident Address: 1G BLACK WALNUT LANE
Incident Address 2: Not reported
Incident City,St,Zip: West Milford Twp, NJ 07480
Incident County: Passaic
DEP Requested: No
Confidential: Not reported
Notify Type: Not reported
Road Closed: No
Direction: Not reported
Responsible Party: Not reported
Responsible Party Name: Not reported
Responsible Party Contact: Not reported
Responsible Party Title: Not reported
Responsible Party Phone: Not reported
Responsible Party Street: Not reported
Responsible Party County: Not reported
Responsible Party City,St,Zip: Not reported
Memo. Of Understanding: Not reported
Drill/trng Exercise: Not reported
Hazardous: Not reported

Map ID
Direction
Distance
Elevation

MAP FINDINGS

Site

Database(s) EDR ID Number
EPA ID Number

328
NNW
1/2-1
0.940 mi.
4962 ft.

DCH INVESTMENT INCORPORATED
32 VALLEY RD
MONTCLAIR TWP, NJ 07042

SHWS S107436448
NJ Release N/A
VCP

Relative:
Higher

SHWS:
Site ID: 353619
Status: Closed
Home Owner: No
PI Number: 436442

Actual:
316 ft.

Detail As Of April 2012:
X Coord Site: Not reported
X Coord PI: Not reported
Y Coord Site: Not reported
Y Coord PI: Not reported

NJ Release:

Facility ID: 109638
Case Number: 04-08-18-1859-27
Date Received: 08/18/2004
Nature of Incident: Not reported
Operator: Not reported
Incident Type: Underground Storage Tank
Incident Location: AT RESIDENCE
Location: Not reported
Other Location: Not reported
Contact Name: Not reported
Caller Name: Not reported
Caller Title: Not reported
Caller Address: Not reported
Caller City,St,Zip: Not reported
Caller Telephone: Not reported
Facility Type: Residential
Facility Phone: Not reported
Incident Date: 08/18/2004
Incident Time: Not reported
Substance(s): Not reported
Substance Type: Not reported
Substance Identity: Not reported
CAS Number: Not reported
A310 Letter: Not reported
TCPA Chemical: Not reported
Hazrds Material: Not reported
COMU: Not reported
Ref. Code: Not reported
Amnt Released: Not reported
Contained: Not reported
Release Type: Not reported
Release VE: Not reported
Injuries: No
Public Exposure: No
Facility Evacuation: No
Police at Scene: No
Firemen at Scene: No
Contamination of: Not reported
Receiving Water: Not reported
Status at Spill: Not reported

Map ID
Direction
Distance
Elevation

MAP FINDINGS

Site

Database(s)

EDR ID Number
EPA ID Number

DCH INVESTMENT INCORPORATED (Continued)

S107436448

NJ Spill Date: Not reported
NJ Spill Time: Not reported
NJ Spill Name: Not reported
NJ Spill Title: Not reported
NJ Spill Phone: Not reported
Other Date: Not reported
Other Time: Not reported
Other Name: Not reported
Other Title: Not reported
Other Telephone: Not reported
Public Evacuation: No
Assistance Requested: Not reported
Wind Direction/Speed: Not reported
Local Municipality Notified: Not reported
Local Municipality Name: Not reported
Local Municipality Title: Not reported
Local Municipality Telephone: Not reported
Local Municipality Date: Not reported
Local Municipality Time: Not reported
Incident Description: Not reported
Incident Name: Not reported
Incident Referred To: Not reported
Incident Region: Not reported
Incident Telephone: Not reported
Incident Date: Not reported
Incident time: Not reported
Incident ITM: Not reported
Comments: Not reported
Date A310 Letter Printed: Not reported
Date Local Authority Was Notified: Not reported
Date Updated: Not reported
Date Report Faxed to Local Authority: Not reported
Local Authority Notification Date: Not reported
Rep Receive Date: 08/18/2004
Reporter Type: Other
Reporter Name: REDACTED
Reporter Title: REDACTED
Reporter Org: REDACTED
Reporter Address: Not reported
Reporter City,St,Zip: Not reported
Reporter County: Not reported
Incident Status: Terminated
Incident Category: Other
Incident Source: DCH INVESTMENTS
Incident Address: 955 RT 9 NORTH
Incident Address 2: Not reported
Incident City,St,Zip: South Amboy City, NJ
Incident County: Middlesex
DEP Requested: No
Confidential: Not reported
Notify Type: Not reported
Road Closed: No
Direction: Not reported
Responsible Party: Not reported
Responsible Party Name: Not reported
Responsible Party Contact: Not reported
Responsible Party Title: Not reported

Map ID
Direction
Distance
Elevation

MAP FINDINGS

Site

Database(s)

EDR ID Number
EPA ID Number

DCH INVESTMENT INCORPORATED (Continued)

S107436448

Responsible Party Phone: Not reported
Responsible Party Street: Not reported
Responsible Party County: Not reported
Responsible Party City,St,Zip: Not reported
Memo. Of Understanding: Not reported
Drill/trng Exercise: Not reported
Hazardous: Not reported

VCP:

Incident Number: 04-08-18-1859-27
MOA Execution Date: 05/18/2007
Type Of Vcp File: CURRENT
Pi Number: 436442
Case Type(Case Type): MOA
Case Contact: Department Not reported
Case Contact Name: BILLY WONG
Case Contact: Organization DCH INVESTMENT INC NEW JERSEY
Case Contact: Address: Line1 955 ROUTE 9
Case Contact: Address: Line2 Not reported
Case Contact: Address: Line3 Not reported
Case Contact City,St,Zip: South Amboy, NJ 08879

329
South
1/2-1
0.940 mi.
4962 ft.

72 ADAMS PLACE
72 ADAMS PL
GLEN RIDGE BORO, NJ 07028

SHWS **S108398837**
VCP **N/A**

Relative:
Lower

SHWS:
Site ID: 340771
Status: Closed
Home Owner: Yes
PI Number: 421376

Actual:
161 ft.

Detail As Of April 2012:

X Coord Site: Not reported
X Coord PI: Not reported
Y Coord Site: Not reported
Y Coord PI: Not reported

VCP:

Incident Number: 06-05-17-1458-30
MOA Execution Date: 02/22/2007
Type Of Vcp File: CURRENT
Pi Number: 421376
Case Type(Case Type): MOA
Case Contact: Department Not reported
Case Contact Name: MARY A KOKES
Case Contact: Organization Not reported
Case Contact: Address: Line1 72 ADAMS PL
Case Contact: Address: Line2 Not reported
Case Contact: Address: Line3 Not reported
Case Contact City,St,Zip: Glen Ridge, NJ 07028

MAP FINDINGS

Map ID
 Direction
 Distance
 Elevation

Site

Database(s) EDR ID Number
 EPA ID Number

330
NE
1/2-1
0.946 mi.
4995 ft.

183 FOREST AVENUE
183 FOREST AVE
GLEN RIDGE BORO, NJ

SHWS **S109574737**
NJ Release **N/A**

Relative:
Lower

SHWS:
 Site ID: 407058
 Status: Active
 Home Owner: Yes
 PI Number: 509526

Actual:
221 ft.

Detail As Of April 2012:
 X Coord Site: Not reported
 X Coord PI: Not reported
 Y Coord Site: Not reported
 Y Coord PI: Not reported

NJ Release:
 Facility ID: 302361
 Case Number: 09-02-06-1346-30
 Date Received: 02/06/2009
 Nature of Incident: Not reported
 Operator: Not reported
 Incident Type: Underground Storage Tank
 Incident Location: RESID
 Location: Not reported
 Other Location: Not reported
 Contact Name: Not reported
 Caller Name: Not reported
 Caller Title: Not reported
 Caller Address: Not reported
 Caller City,St,Zip: Not reported
 Caller Telephone: Not reported
 Facility Type: Residential
 Facility Phone: Not reported
 Incident Date: 02/06/2009
 Incident Time: Not reported
 Substance(s): Not reported
 Substance Type: Not reported
 Substance Identity: Not reported
 CAS Number: Not reported
 A310 Letter: Not reported
 TCPA Chemical: Not reported
 Hazrds Material: Not reported
 COMU: Not reported
 Ref. Code: Not reported
 Amnt Released: Not reported
 Contained: Not reported
 Release Type: Not reported
 Release VE: Not reported
 Injuries: No
 Public Exposure: No
 Facility Evacuation: No
 Police at Scene: No
 Firemen at Scene: No
 Contamination of: Not reported
 Receiving Water: Not reported
 Status at Spill: Not reported

Map ID
Direction
Distance
Elevation

MAP FINDINGS

Site

Database(s)

EDR ID Number
EPA ID Number

183 FOREST AVENUE (Continued)

S109574737

NJ Spill Date: Not reported
NJ Spill Time: Not reported
NJ Spill Name: Not reported
NJ Spill Title: Not reported
NJ Spill Phone: Not reported
Other Date: Not reported
Other Time: Not reported
Other Name: Not reported
Other Title: Not reported
Other Telephone: Not reported
Public Evacuation: No
Assistance Requested: Not reported
Wind Direction/Speed: Not reported
Local Municipality Notified: Not reported
Local Municipality Name: Not reported
Local Municipality Title: Not reported
Local Municipality Telephone: Not reported
Local Municipality Date: Not reported
Local Municipality Time: Not reported
Incident Description: Not reported
Incident Name: Not reported
Incident Referred To: Not reported
Incident Region: Not reported
Incident Telephone: Not reported
Incident Date: Not reported
Incident time: Not reported
Incident ITM: Not reported
Comments: Not reported
Date A310 Letter Printed: Not reported
Date Local Authority Was Notified: Not reported
Date Updated: Not reported
Date Report Faxed to Local Authority: Not reported
Local Authority Notification Date: Not reported
Rep Receive Date: 02/06/2009
Reporter Type: Other
Reporter Name: REDACTED
Reporter Title: REDACTED
Reporter Org: REDACTED
Reporter Address: Not reported
Reporter City,St,Zip: Not reported
Reporter County: Not reported
Incident Status: Terminated
Incident Category: Other
Incident Source: CAROLYN BADENHAUSEN
Incident Address: 183 FOREST AVE
Incident Address 2: Not reported
Incident City,St,Zip: Glen Ridge Boro, NJ 07028
Incident County: Essex
DEP Requested: No
Confidential: Not reported
Notify Type: Not reported
Road Closed: No
Direction: Not reported
Responsible Party: Not reported
Responsible Party Name: Not reported
Responsible Party Contact: Not reported
Responsible Party Title: Not reported

Map ID
Direction
Distance
Elevation

MAP FINDINGS

Site

Database(s)

EDR ID Number
EPA ID Number

183 FOREST AVENUE (Continued)

S109574737

Responsible Party Phone: Not reported
Responsible Party Street: Not reported
Responsible Party County: Not reported
Responsible Party City,St,Zip: Not reported
Memo. Of Understanding: Not reported
Drill/trng Exercise: Not reported
Hazardous: Not reported

BH331 **EXISTING SELF STORAGE FACILITY**
NNW **641 BLOOMFIELD AVE**
1/2-1 **MONTCLAIR TWP, NJ**
0.954 mi.
5037 ft. **Site 1 of 2 in cluster BH**

SHWS **S113883958**
LUST **N/A**

Relative: SHWS:
Higher Site ID: 257863
Status: Active
Actual: Home Owner: No
317 ft. PI Number: 614424

Detail As Of April 2012:
X Coord Site: Not reported
X Coord PI: Not reported
Y Coord Site: Not reported
Y Coord PI: Not reported

LUST:
Case ID: 614424
Bureau: LSR130001

BI332
SSW **16 ROSEDALE AVE**
1/2-1 **MONTCLAIR TWP, NJ 07042**
0.962 mi.
5077 ft. **Site 1 of 2 in cluster BI**

SHWS **S107440017**
NJ Release **N/A**

Relative: SHWS:
Lower Site ID: 126909
Status: Closed
Actual: Home Owner: No
176 ft. PI Number: 168036

Detail As Of April 2012:
X Coord Site: Not reported
X Coord PI: Not reported
Y Coord Site: Not reported
Y Coord PI: Not reported

NJ Release:
Facility ID: 37010
Case Number: 02-10-17-0928-16
Date Received: 10/17/2002
Nature of Incident: Not reported
Operator: Not reported
Incident Type: Underground Storage Tank
Incident Location: AT RESIDENCE

Map ID
Direction
Distance
Elevation

MAP FINDINGS

Site

Database(s)

EDR ID Number
EPA ID Number

(Continued)

S107440017

Location:	Not reported
Other Location:	Not reported
Contact Name:	THOMAS BRIODY
Caller Name:	Not reported
Caller Title:	Not reported
Caller Address:	Not reported
Caller City,St,Zip:	Not reported
Caller Telephone:	Not reported
Facility Type:	Residential
Facility Phone:	Not reported
Incident Date:	10/10/2002
Incident Time:	Not reported
Substance(s):	Not reported
Substance Type:	Not reported
Substance Identity:	Not reported
CAS Number:	Not reported
A310 Letter:	Not reported
TCPA Chemical:	Not reported
Hazrds Material:	Not reported
COMU:	Not reported
Ref. Code:	Not reported
Amnt Released:	Not reported
Contained:	Not reported
Release Type:	Not reported
Release VE:	Not reported
Injuries:	No
Public Exposure:	No
Facility Evacuation:	No
Police at Scene:	No
Firemen at Scene:	No
Contamination of:	Not reported
Receiving Water:	Not reported
Status at Spill:	Not reported
NJ Spill Date:	Not reported
NJ Spill Time:	Not reported
NJ Spill Name:	Not reported
NJ Spill Title:	Not reported
NJ Spill Phone:	Not reported
Other Date:	Not reported
Other Time:	Not reported
Other Name:	Not reported
Other Title:	Not reported
Other Telephone:	Not reported
Public Evacuation:	No
Assistance Requested:	Not reported
Wind Direction/Speed:	Not reported
Local Municipality Notified:	Not reported
Local Municipality Name:	Not reported
Local Municipality Title:	Not reported
Local Municipality Telephone:	Not reported
Local Municipality Date:	Not reported
Local Municipality Time:	Not reported
Incident Description:	Not reported
Incident Name:	Not reported
Incident Referred To:	Not reported
Incident Region:	Not reported
Incident Telephone:	Not reported

Map ID
Direction
Distance
Elevation

MAP FINDINGS

Site

Database(s)

EDR ID Number
EPA ID Number

(Continued)

S107440017

Incident Date: Not reported
Incident time: Not reported
Incident ITM: Not reported
Comments: Not reported
Date A310 Letter Printed: Not reported
Date Local Authority Was Notified: Not reported
Date Updated: Not reported
Date Report Faxed to Local Authority: Not reported
Local Authority Notification Date: Not reported
Rep Receive Date: 10/17/2002
Reporter Type: Other
Reporter Name: REDACTED
Reporter Title: REDACTED
Reporter Org: REDACTED
Reporter Address: Not reported
Reporter City,St,Zip: Not reported
Reporter County: Not reported
Incident Status: Terminated
Incident Category: Other
Incident Source: ABIMBOLA ALIV
Incident Address: Not reported
Incident Address 2: Not reported
Incident City,St,Zip: Montclair Twp, NJ 07042
Incident County: Essex
DEP Requested: No
Confidential: Not reported
Notify Type: Not reported
Road Closed: No
Direction: Not reported
Responsible Party: Not reported
Responsible Party Name: Not reported
Responsible Party Contact: Not reported
Responsible Party Title: Not reported
Responsible Party Phone: Not reported
Responsible Party Street: Not reported
Responsible Party County: Not reported
Responsible Party City,St,Zip: Not reported
Memo. Of Understanding: Not reported
Drill/trng Exercise: Not reported
Hazardous: Not reported

BI333 8 ROSEDALE AVENUE
SSW 8 ROSEDALE AVE
1/2-1 MONTCLAIR TWP, NJ 07042
0.962 mi.
5079 ft. Site 2 of 2 in cluster BI

SHWS 1010482916
NJEMS N/A

Relative: SHWS:
Lower Site ID: 82163
Status: Closed
Actual: Home Owner: No
175 ft. PI Number: G000023498

Detail As Of April 2012:
X Coord Site: Not reported
X Coord PI: Not reported
Y Coord Site: Not reported
Y Coord PI: Not reported

Map ID
Direction
Distance
Elevation

MAP FINDINGS

Site

Database(s)

EDR ID Number
EPA ID Number

8 ROSEDALE AVENUE (Continued)

1010482916

NJEMS:
Site Id: 82163
Municipality: MONTCLAIR TWP
Municipality Name From Spatial Overlay: MONTCLAIR TWP
GNIS Civil Code For Municipality: 1729720
Municipal Code (NJ-1040): 0713
X Coord: 570252
Y Coord: 713041
Coord System: NJ STATE PLANE (NAD83) - USFEET
Coord Type: Approx. Addr. Match
Coord Origin: DEP-GIS
State Standard Numeric Code From Spatial Overlay: 0713
Unique Feature Number For Municipality From Spatial Overlay: Not reported
Eleven Digit Hydrologic Unit Code From Spatial Overlay: 02030103150
Fourteen Digit Hydrologic Unit Code From Spatial Overlay: 02030103150020
Watershed Management Area Number From Spatial Overlay: 04
Watershed Management Area Name From Spatial Overlay: Lower Passaic and Saddle
Water Region Code From Spatial Overlay: 1
Water Region Name From Spatial Overlay: Northeast
Sub Watershed Name From Overlay: Second River
Watershed Name From Spatial Overlay: Passaic River Lower (Nwk Bay to Saddle)

**334
NE
1/2-1
0.964 mi.
5091 ft.**

**415 RIDGEWOOD AVENUE
415 RIDGEWOOD AVE
GLEN RIDGE BORO, NJ 07028**

**SHWS S108656794
VCP N/A
NJEMS**

**Relative:
Lower**

SHWS:
Site ID: 355706
Status: Closed
Home Owner: Yes
PI Number: 439126

**Actual:
232 ft.**

Detail As Of April 2012:
X Coord Site: Not reported
X Coord PI: Not reported
Y Coord Site: Not reported
Y Coord PI: Not reported

VCP:
Incident Number: 06-09-19-1348-46
MOA Execution Date: 06/19/2007
Type Of Vcp File: CURRENT
Pi Number: 439126
Case Type(Case Type): MOA
Case Contact: Department Not reported
Case Contact Name: HILDE E LORDI
Case Contact: Organization Not reported
Case Contact: Address: Line1 2 CLARIDGE DR, APT 10 NW
Case Contact: Address: Line2 Not reported
Case Contact: Address: Line3 Not reported
Case Contact City,St,Zip: Verona, NJ 07044

NJEMS:
Site Id: 355706
Municipality: GLEN RIDGE BORO

Map ID
Direction
Distance
Elevation

MAP FINDINGS

Site

Database(s)

EDR ID Number
EPA ID Number

415 RIDGEWOOD AVENUE (Continued)

S108656794

Municipality Name From Spatial Overlay: GLEN RIDGE BORO
GNIS Civil Code For Municipality: 2390559
Municipal Code (NJ-1040): 0708
X Coord: 575255
Y Coord: 721422
Coord System: NJ STATE PLANE (NAD83) - USFEET
Coord Type: Approx. Addr. Match
Coord Origin: DEP-GIS
State Standard Numeric Code From Spatial Overlay: 0708
Unique Feature Number For Municipality From Spatial Overlay: Not reported
Eleven Digit Hydrologic Unit Code From Spatial Overlay: 02030103150
Fourteen Digit Hydrologic Unit Code From Spatial Overlay: 02030103150010
Watershed Management Area Number From Spatial Overlay: 04
Watershed Management Area Name From Spatial Overlay: Lower Passaic and Saddle
Water Region Code From Spatial Overlay: 1
Water Region Name From Spatial Overlay: Northeast
Sub Watershed Name From Overlay: Third River
Watershed Name From Spatial Overlay: Passaic River Lower (Nwk Bay to Saddle)

**335
NNW
1/2-1
0.968 mi.
5109 ft.**

**29 MONTAGUE PLACE
29 MONTAGUE PL
MONTCLAIR TWP, NJ 07042**

**SHWS 1010481098
NJEMS N/A**

**Relative:
Higher**

SHWS:
Site ID: 122342
Status: Closed
Home Owner: Yes
PI Number: 160958

**Actual:
314 ft.**

Detail As Of April 2012:
X Coord Site: Not reported
X Coord PI: Not reported
Y Coord Site: Not reported
Y Coord PI: Not reported

NJEMS:

Site Id: 122342
Municipality: MONTCLAIR TWP
Municipality Name From Spatial Overlay: MONTCLAIR TWP
GNIS Civil Code For Municipality: 1729720
Municipal Code (NJ-1040): 0713
X Coord: 570029
Y Coord: 722811
Coord System: NJ STATE PLANE (NAD83) - USFEET
Coord Type: Approx. Addr. Match
Coord Origin: DEP-GIS
State Standard Numeric Code From Spatial Overlay: 0713
Unique Feature Number For Municipality From Spatial Overlay: Not reported
Eleven Digit Hydrologic Unit Code From Spatial Overlay: 02030103150
Fourteen Digit Hydrologic Unit Code From Spatial Overlay: 02030103150020
Watershed Management Area Number From Spatial Overlay: 04
Watershed Management Area Name From Spatial Overlay: Lower Passaic and Saddle
Water Region Code From Spatial Overlay: 1
Water Region Name From Spatial Overlay: Northeast
Sub Watershed Name From Overlay: Second River
Watershed Name From Spatial Overlay: Passaic River Lower (Nwk Bay to Saddle)

Map ID
Direction
Distance
Elevation

MAP FINDINGS

Site

Database(s)

EDR ID Number
EPA ID Number

BH336 **FRANK & RICKS GULF**
NNW **651 BLOOMFIELD & VALLEY RD**
1/2-1 **MONTCLAIR, NJ 07042**
0.969 mi.
5117 ft. **Site 2 of 2 in cluster BH**

RCRA NonGen / NLR **1000316547**
SHWS **NJD080629249**
HIST HWS
LUST
UST
INST CONTROL
NPDES

Relative:
Higher

Actual:
318 ft.

RCRA NonGen / NLR:
Date form received by agency: 01/01/2007
Facility name: FRANK & RICKS GULF
Facility address: 651 BLOOMFIELD & VALLEY RD
MONTCLAIR, NJ 07042
EPA ID: NJD080629249
Mailing address: BLOOMFIELD & VALLEY RD
MONTCLAIR, NJ 07042
Contact: Not reported
Contact address: BLOOMFIELD & VALLEY RD
MONTCLAIR, NJ 07042
Contact country: US
Contact telephone: Not reported
Contact email: Not reported
EPA Region: 02
Classification: Non-Generator
Description: Handler: Non-Generators do not presently generate hazardous waste

Owner/Operator Summary:
Owner/operator name: CHEVRON USA INC
Owner/operator address: NOT REQUIRED
NOT REQUIRED, WY 99999
Owner/operator country: US
Owner/operator telephone: (212) 555-1212
Legal status: Private
Owner/Operator Type: Operator
Owner/Op start date: Not reported
Owner/Op end date: Not reported

Owner/operator name: CHEVRON USA INC
Owner/operator address: NOT REQUIRED
NOT REQUIRED, WY 99999
Owner/operator country: US
Owner/operator telephone: (212) 555-1212
Legal status: Private
Owner/Operator Type: Owner
Owner/Op start date: Not reported
Owner/Op end date: Not reported

Handler Activities Summary:
U.S. importer of hazardous waste: No
Mixed waste (haz. and radioactive): No
Recycler of hazardous waste: No
Transporter of hazardous waste: No
Treater, storer or disposer of HW: No
Underground injection activity: No
On-site burner exemption: No
Furnace exemption: No
Used oil fuel burner: No
Used oil processor: No

Map ID
Direction
Distance
Elevation

MAP FINDINGS

Site

Database(s)

EDR ID Number
EPA ID Number

FRANK & RICKS GULF (Continued)

1000316547

User oil refiner: No
Used oil fuel marketer to burner: No
Used oil Specification marketer: No
Used oil transfer facility: No
Used oil transporter: No

Historical Generators:

Date form received by agency: 01/01/2006
Facility name: FRANK & RICKS GULF
Classification: Not a generator, verified

Date form received by agency: 03/27/1986
Facility name: FRANK & RICKS GULF
Classification: Large Quantity Generator

Violation Status: No violations found

SHWS:

Site ID: 8729
Status: Active
Home Owner: No
PI Number: 6394

Detail As Of April 2012:

X Coord Site: 569091
X Coord PI: 569091
Y Coord Site: 722716
Y Coord PI: 722716

HIST SHWS:

Case Status: Active
Status Date: 3/9/1995
Case ID: 006394
Contact: BSCM
Sub Section Label: A: Sites with On-Site Sources of Contamination
Site Municipality: 0713
Remedial Level Code: C2
Classification exception area dt: Ongoing
Classification exception area dt: 7/7/2003
Deed Notice Status: None
Deed Notice Date: Not reported
Engineering Control Status: None
Engineering Control Date: Not reported
National Priorities List Status: Not reported
National Priorities List Date: Not reported
X Coordinate: 569091
Y Coordinate: 722716
Coordinate System: NJ State Plane (NAD83) - USFEET

LUST:

Case ID: 6394
Bureau: LSR110001

UST:

Facility ID: 006394
Owner Name: AMRITPAL SINGH

Map ID
Direction
Distance
Elevation

MAP FINDINGS

Site

Database(s)

EDR ID Number
EPA ID Number

FRANK & RICKS GULF (Continued)

1000316547

Organization: MONTCLAIR FUEL LLC
Contact Type(UST Reg): Facility Operator
Contact Address (UST Reg): 507 FRANK E RODGERS BLVD
Contact Address 2 (UST Reg): Not reported
Contact City,St,Zip (UST Reg): Harrison, NJ 07029
Owner Name: RICHARD RICCIARDI
Organization: FRANK & RICKS INC
Contact Type(UST Reg): Tank Owner
Contact Address (UST Reg): 651 BLOOMFIELD AVE
Contact Address 2 (UST Reg): Not reported
Contact City,St,Zip (UST Reg): Montclair, NJ 07042

Tanks:

Tank Id: TANK-1
Tank Number: E1
Tank Status: In-use
Tank Status Date: 01/01/1975
Install Date: 01/01/1975
Tank Contents: Unleaded Gasoline
Tank Size: 10000
Tank Compliance: Yes
Overfill: Yes
Compliance Monitoring?: Yes
Overfill Protection: Yes
Spill Containment: Yes
Tank Wellhead Protection: No
Tankpipe Tank / Pipe: Pipe
Tankpipe Construction Type: Fiberglass-reinforced plastic
Tankpipe Tank / Pipe: Tank
Tankpipe Construction Type: Fiberglass-reinforced plastic

Tank Monitor Data:

Monitor Tank / Pipe: Pipe
Monitor Type: Automatic line leak detector
Monitor Tank / Pipe: Pipe
Monitor Type: Tightness Test
Monitor Tank / Pipe: Tank
Monitor Type: In-tank(automatic)monitoring

Tank Id: TANK-2
Tank Number: E2
Tank Status: In-use
Tank Status Date: 01/01/1975
Install Date: 01/01/1975
Tank Contents: Unleaded Gasoline
Tank Size: 10000
Tank Compliance: Yes
Overfill: Yes
Compliance Monitoring?: Yes
Overfill Protection: Yes
Spill Containment: Yes
Tank Wellhead Protection: No
Tankpipe Tank / Pipe: Pipe
Tankpipe Construction Type: Fiberglass-reinforced plastic
Tankpipe Tank / Pipe: Tank

Map ID
Direction
Distance
Elevation

MAP FINDINGS

Site

Database(s)

EDR ID Number
EPA ID Number

FRANK & RICKS GULF (Continued)

1000316547

Tankpipe Construction Type: Fiberglass-reinforced plastic

Tank Monitor Data:
Monitor Tank / Pipe: Pipe
Monitor Type: Automatic line leak detector
Monitor Tank / Pipe: Pipe
Monitor Type: Tightness Test
Monitor Tank / Pipe: Tank
Monitor Type: In-tank(automatic)monitoring

Tank Id: TANK-3
Tank Number: E3
Tank Status: In-use
Tank Status Date: 01/01/1975
Install Date: 01/01/1975
Tank Contents: Unleaded Gasoline
Tank Size: 10000
Tank Compliance: Yes
Overfill: Yes
Compliance Monitoring?: Yes
Overfill Protection: Yes
Spill Containment: Yes
Tank Wellhead Protection: No
Tankpipe Tank / Pipe: Pipe
Tankpipe Construction Type: Fiberglass-reinforced plastic
Tankpipe Tank / Pipe: Tank
Tankpipe Construction Type: Fiberglass-reinforced plastic

Tank Monitor Data:
Monitor Tank / Pipe: Pipe
Monitor Type: Automatic line leak detector
Monitor Tank / Pipe: Pipe
Monitor Type: Tightness Test
Monitor Tank / Pipe: Tank
Monitor Type: In-tank(automatic)monitoring

Tank Id: TANK-4
Tank Number: E4
Tank Status: In-use
Tank Status Date: 01/01/1981
Install Date: 01/01/1981
Tank Contents: Medium Diesel Fuel (No. 2-D)
Tank Size: 10000
Tank Compliance: Yes
Overfill: Yes
Compliance Monitoring?: Yes
Overfill Protection: Yes
Spill Containment: Yes
Tank Wellhead Protection: No
Tankpipe Tank / Pipe: Pipe
Tankpipe Construction Type: Fiberglass-reinforced plastic
Tankpipe Tank / Pipe: Tank
Tankpipe Construction Type: Fiberglass-reinforced plastic

Tank Monitor Data:
Monitor Tank / Pipe: Pipe
Monitor Type: Automatic line leak detector

Map ID
Direction
Distance
Elevation

MAP FINDINGS

Site

Database(s)

EDR ID Number
EPA ID Number

FRANK & RICKS GULF (Continued)

1000316547

Monitor Tank / Pipe: Pipe
Monitor Type: Tightness Test
Monitor Tank / Pipe: Tank
Monitor Type: In-tank(automatic)monitoring

Tank Id: TANK-5
Tank Number: E5
Tank Status: Removed
Tank Status Date: 09/11/2007
Install Date: 01/01/1972
Tank Contents: Waste Oil
Tank Size: 550
Tank Compliance: Yes
Overfill: No
Compliance Monitoring?: Yes
Overfill Protection: No
Spill Containment: No
Tank Wellhead Protection: No
Tankpipe Tank / Pipe: Pipe
Tankpipe Construction Type: Other: No Piping Exists
Tankpipe Tank / Pipe: Tank
Tankpipe Construction Type: Other: Cathodically Protected Steel

Tank Monitor Data:
Monitor Tank / Pipe: Pipe
Monitor Type: None
Monitor Tank / Pipe: Tank
Monitor Type: In-tank(automatic)monitoring
Monitor Tank / Pipe: Tank
Monitor Type: Inventory Control
Monitor Tank / Pipe: Tank
Monitor Type: Manual Tank Gauging

NJ INSTITUTIONAL CONTROL:

Facility ID: 8729
Date Established (SI): 07/07/2003
Date Closed/Lifted (SI): Not reported
PI Number: 006394
PI Name: DELTA
CEA Description (SI): Benzene
CEA Case Track #: 7763
CEA Duration: 999.00
Intermediate Durations: No

Facility ID: 8729
Date Established (SI): 07/07/2003
Date Closed/Lifted (SI): Not reported
PI Number: 006394
PI Name: DELTA
CEA Description (SI): Benzene
CEA Case Track #: 7764
CEA Duration: 999.00
Intermediate Durations: No

Facility ID: 8729
Date Established (SI): 07/07/2003

Map ID
Direction
Distance
Elevation

MAP FINDINGS

Site

Database(s)

EDR ID Number
EPA ID Number

FRANK & RICKS GULF (Continued)

1000316547

Date Closed/Lifted (SI): Not reported
PI Number: 006394
PI Name: DELTA
CEA Description (SI): Benzene
CEA Case Track #: 100687
CEA Duration: 999.00
Intermediate Durations: No

Facility ID: 8729
Date Established (SI): 07/07/2003
Date Closed/Lifted (SI): Not reported
PI Number: 006394
PI Name: DELTA
CEA Description (SI): Benzene
CEA Case Track #: Not reported
CEA Duration: 999.00
Intermediate Durations: No

Facility ID: 8729
Date Established (SI): 07/07/2003
Date Closed/Lifted (SI): Not reported
PI Number: 006394
PI Name: DELTA
CEA Description (SI): Ethylbenzene
CEA Case Track #: 7763
CEA Duration: 999.00
Intermediate Durations: No

Facility ID: 8729
Date Established (SI): 07/07/2003
Date Closed/Lifted (SI): Not reported
PI Number: 006394
PI Name: DELTA
CEA Description (SI): Ethylbenzene
CEA Case Track #: 7764
CEA Duration: 999.00
Intermediate Durations: No

Facility ID: 8729
Date Established (SI): 07/07/2003
Date Closed/Lifted (SI): Not reported
PI Number: 006394
PI Name: DELTA
CEA Description (SI): Ethylbenzene
CEA Case Track #: 100687
CEA Duration: 999.00
Intermediate Durations: No

Facility ID: 8729
Date Established (SI): 07/07/2003
Date Closed/Lifted (SI): Not reported
PI Number: 006394
PI Name: DELTA
CEA Description (SI): Ethylbenzene
CEA Case Track #: Not reported
CEA Duration: 999.00
Intermediate Durations: No

Map ID
Direction
Distance
Elevation

MAP FINDINGS

Site

Database(s)

EDR ID Number
EPA ID Number

FRANK & RICKS GULF (Continued)

1000316547

Facility ID: 8729
Date Established (SI): 07/07/2003
Date Closed/Lifted (SI): Not reported
PI Number: 006394
PI Name: DELTA
CEA Description (SI): Lead
CEA Case Track #: 7763
CEA Duration: 999.00
Intermediate Durations: No

Facility ID: 8729
Date Established (SI): 07/07/2003
Date Closed/Lifted (SI): Not reported
PI Number: 006394
PI Name: DELTA
CEA Description (SI): Lead
CEA Case Track #: 7764
CEA Duration: 999.00
Intermediate Durations: No

Facility ID: 8729
Date Established (SI): 07/07/2003
Date Closed/Lifted (SI): Not reported
PI Number: 006394
PI Name: DELTA
CEA Description (SI): Lead
CEA Case Track #: 100687
CEA Duration: 999.00
Intermediate Durations: No

Facility ID: 8729
Date Established (SI): 07/07/2003
Date Closed/Lifted (SI): Not reported
PI Number: 006394
PI Name: DELTA
CEA Description (SI): Lead
CEA Case Track #: Not reported
CEA Duration: 999.00
Intermediate Durations: No

Facility ID: 8729
Date Established (SI): 07/07/2003
Date Closed/Lifted (SI): Not reported
PI Number: 006394
PI Name: DELTA
CEA Description (SI): Methyl tert-butyl ether
CEA Case Track #: 7763
CEA Duration: 999.00
Intermediate Durations: No

Facility ID: 8729
Date Established (SI): 07/07/2003
Date Closed/Lifted (SI): Not reported
PI Number: 006394
PI Name: DELTA
CEA Description (SI): Methyl tert-butyl ether
CEA Case Track #: 7764

Map ID
Direction
Distance
Elevation

MAP FINDINGS

Site

Database(s)

EDR ID Number
EPA ID Number

FRANK & RICKS GULF (Continued)

1000316547

CEA Duration: 999.00
Intermediate Durations: No

Facility ID: 8729
Date Established (SI): 07/07/2003
Date Closed/Lifted (SI): Not reported
PI Number: 006394
PI Name: DELTA
CEA Description (SI): Methyl tert-butyl ether
CEA Case Track #: 100687
CEA Duration: 999.00
Intermediate Durations: No

Facility ID: 8729
Date Established (SI): 07/07/2003
Date Closed/Lifted (SI): Not reported
PI Number: 006394
PI Name: DELTA
CEA Description (SI): Methyl tert-butyl ether
CEA Case Track #: Not reported
CEA Duration: 999.00
Intermediate Durations: No

Facility ID: 8729
Date Established (SI): 07/07/2003
Date Closed/Lifted (SI): Not reported
PI Number: 006394
PI Name: DELTA
CEA Description (SI): Tert-butyl alcohol
CEA Case Track #: 7763
CEA Duration: 999.00
Intermediate Durations: No

Facility ID: 8729
Date Established (SI): 07/07/2003
Date Closed/Lifted (SI): Not reported
PI Number: 006394
PI Name: DELTA
CEA Description (SI): Tert-butyl alcohol
CEA Case Track #: 7764
CEA Duration: 999.00
Intermediate Durations: No

Facility ID: 8729
Date Established (SI): 07/07/2003
Date Closed/Lifted (SI): Not reported
PI Number: 006394
PI Name: DELTA
CEA Description (SI): Tert-butyl alcohol
CEA Case Track #: 100687
CEA Duration: 999.00
Intermediate Durations: No

Facility ID: 8729
Date Established (SI): 07/07/2003
Date Closed/Lifted (SI): Not reported
PI Number: 006394

Map ID
Direction
Distance
Elevation

MAP FINDINGS

Site

Database(s)

EDR ID Number
EPA ID Number

FRANK & RICKS GULF (Continued)

1000316547

PI Name: DELTA
CEA Description (SI): Tert-butyl alcohol
CEA Case Track #: Not reported
CEA Duration: 999.00
Intermediate Durations: No

Facility ID: 8729
Date Established (SI): 07/07/2003
Date Closed/Lifted (SI): Not reported
PI Number: 006394
PI Name: DELTA
CEA Description (SI): Toluene
CEA Case Track #: 7763
CEA Duration: 999.00
Intermediate Durations: No

Facility ID: 8729
Date Established (SI): 07/07/2003
Date Closed/Lifted (SI): Not reported
PI Number: 006394
PI Name: DELTA
CEA Description (SI): Toluene
CEA Case Track #: 7764
CEA Duration: 999.00
Intermediate Durations: No

Facility ID: 8729
Date Established (SI): 07/07/2003
Date Closed/Lifted (SI): Not reported
PI Number: 006394
PI Name: DELTA
CEA Description (SI): Toluene
CEA Case Track #: 100687
CEA Duration: 999.00
Intermediate Durations: No

Facility ID: 8729
Date Established (SI): 07/07/2003
Date Closed/Lifted (SI): Not reported
PI Number: 006394
PI Name: DELTA
CEA Description (SI): Toluene
CEA Case Track #: Not reported
CEA Duration: 999.00
Intermediate Durations: No

Facility ID: 8729
Date Established (SI): 07/07/2003
Date Closed/Lifted (SI): Not reported
PI Number: 006394
PI Name: DELTA
CEA Description (SI): Xylenes (total)
CEA Case Track #: 7763
CEA Duration: 999.00
Intermediate Durations: No

Facility ID: 8729

Map ID
Direction
Distance
Elevation

MAP FINDINGS

Site

Database(s)

EDR ID Number
EPA ID Number

FRANK & RICKS GULF (Continued)

1000316547

Date Established (SI): 07/07/2003
Date Closed/Lifted (SI): Not reported
PI Number: 006394
PI Name: DELTA
CEA Description (SI): Xylenes (total)
CEA Case Track #: 7764
CEA Duration: 999.00
Intermediate Durations: No

Facility ID: 8729
Date Established (SI): 07/07/2003
Date Closed/Lifted (SI): Not reported
PI Number: 006394
PI Name: DELTA
CEA Description (SI): Xylenes (total)
CEA Case Track #: 100687
CEA Duration: 999.00
Intermediate Durations: No

Facility ID: 8729
Date Established (SI): 07/07/2003
Date Closed/Lifted (SI): Not reported
PI Number: 006394
PI Name: DELTA
CEA Description (SI): Xylenes (total)
CEA Case Track #: Not reported
CEA Duration: 999.00
Intermediate Durations: No

NJPDES:

NJPDES Permit Number: NJ0127710
Facility Telephone: 2012960712
Facility Contact: EUGENE LAROSE
Facility Municipality: MONTCLAIR TOWN
Facility Enforcement region: NORTHERN
Discharger Classification: Minor
Discharger Category Code: Not reported
Document Status: Not reported
Facility Primary SIC code: 7532
Facility Ownership: PRIVATE
Facility Discharge Basin code: Not reported
Facility Discharge Basin name: Not reported
Facility Lat/Long: 404915 741328
Site X Coordinate: Not reported
Site X Coordinate: Not reported
Facility Lot number: 13
Facility Block number: 1403
Permittee Name: CHEVRON USA PRODUCTS CO INC
Permittee Address: 2300 WINDY RIDGE PARKWAY
Permittee PO Box: Not reported
Permittee City,St,Zip: ATLANTA, GA 30339 5673
Category Description: RENEWAL
Date Permit Application Received: 06/17/1998
Date Draft Permit Issued: Not reported
Date Final Permit Issued: 11/20/1998
Date Final Permit Effective: 12/01/1998
Date Final Permit Expires: 11/30/2003

Map ID
Direction
Distance
Elevation

MAP FINDINGS

Site

Database(s)

EDR ID Number
EPA ID Number

FRANK & RICKS GULF (Continued)

1000316547

PI Number: Not reported
Regional Office: Not reported
Permit Category: GW PETROLEUM PROD CLEANUP (GP)

**BJ337
NW
1/2-1
0.977 mi.
5161 ft.**

**MONTCLAIR INN
27 HILLSIDE AVE
MONTCLAIR TWP, NJ 07042
Site 1 of 2 in cluster BJ**

**SHWS 1010476479
NJEMS N/A**

**Relative:
Higher**

SHWS:
Site ID: 64841
Status: Active
Home Owner: No
PI Number: G000024410

**Actual:
333 ft.**

Detail As Of April 2012:
X Coord Site: 568237
X Coord PI: 568237
Y Coord Site: 722024
Y Coord PI: 722024

NJEMS:

Site Id: 64841
Municipality: MONTCLAIR TWP
Municipality Name From Spatial Overlay: MONTCLAIR TWP
GNIS Civil Code For Municipality: 1729720
Municipal Code (NJ-1040): 0713
X Coord: 568237
Y Coord: 722024
Coord System: NJ STATE PLANE (NAD83) - USFEET
Coord Type: GPS
Coord Orign: DEP-GIS
State Standard Numeric Code From Spatial Overlay: 0713
Unique Feature Number For Municipality From Spatial Overlay: Not reported
Eleven Digit Hydrologic Unit Code From Spatial Overlay: 02030103150
Fourteen Digit Hydrologic Unit Code From Spatial Overlay: 02030103150020
Watershed Management Area Number From Spatial Overlay: 04
Watershed Management Area Name From Spatial Overlay: Lower Passaic and Saddle
Water Region Code From Spatial Overlay: 1
Water Region Name From Spatial Overlay: Northeast
Sub Watershed Name From Overlay: Second River
Watershed Name From Spatial Overlay: Passaic River Lower (Nwk Bay to Saddle)

**338
North
1/2-1
0.978 mi.
5165 ft.**

**16 LABEL STREET
16 LABEL ST
MONTCLAIR TWP, NJ**

**SHWS S109572626
NJ Release N/A**

**Relative:
Higher**

SHWS:
Site ID: 416947
Status: Closed
Home Owner: No
PI Number: 494285

**Actual:
264 ft.**

Map ID
Direction
Distance
Elevation

MAP FINDINGS

Site

Database(s)

EDR ID Number
EPA ID Number

16 LABEL STREET (Continued)

S109572626

Detail As Of April 2012:

X Coord Site: Not reported
X Coord PI: Not reported
Y Coord Site: Not reported
Y Coord PI: Not reported

NJ Release:

Facility ID: 295037
Case Number: 08-11-06-1117-27
Date Received: 11/06/2008
Nature of Incident: Not reported
Operator: Not reported
Incident Type: Underground Storage Tank
Incident Location: FORMER NJ DMV FACILITY
Location: Not reported
Other Location: Not reported
Contact Name: SAL PONITO
Caller Name: Not reported
Caller Title: Not reported
Caller Address: Not reported
Caller City,St,Zip: Not reported
Caller Telephone: Not reported
Facility Type: Commercial
Facility Phone: Not reported
Incident Date: 11/06/2008
Incident Time: Not reported
Substance(s): Not reported
Substance Type: Not reported
Substance Identity: Not reported
CAS Number: Not reported
A310 Letter: Not reported
TCPA Chemical: Not reported
Hazrds Material: Not reported
COMU: Not reported
Ref. Code: Not reported
Amnt Released: Not reported
Contained: Not reported
Release Type: Not reported
Release VE: Not reported
Injuries: No
Public Exposure: No
Facility Evacuation: No
Police at Scene: No
Firemen at Scene: No
Contamination of: Not reported
Receiving Water: Not reported
Status at Spill: Not reported
NJ Spill Date: Not reported
NJ Spill Time: Not reported
NJ Spill Name: Not reported
NJ Spill Title: Not reported
NJ Spill Phone: Not reported
Other Date: Not reported
Other Time: Not reported
Other Name: Not reported
Other Title: Not reported

Map ID
Direction
Distance
Elevation

MAP FINDINGS

Site

Database(s)

EDR ID Number
EPA ID Number

16 LABEL STREET (Continued)

S109572626

Other Telephone:	Not reported
Public Evacuation:	No
Assistance Requested:	Not reported
Wind Direction/Speed:	Not reported
Local Municipality Notified:	Not reported
Local Municipality Name:	Not reported
Local Municipality Title:	Not reported
Local Municipality Telephone:	Not reported
Local Municipality Date:	Not reported
Local Municipality Time:	Not reported
Incident Description:	Not reported
Incident Name:	Not reported
Incident Referred To:	Not reported
Incident Region:	Not reported
Incident Telephone:	Not reported
Incident Date:	Not reported
Incident time:	Not reported
Incident ITM:	Not reported
Comments:	Not reported
Date A310 Letter Printed:	Not reported
Date Local Authority Was Notified:	Not reported
Date Updated:	Not reported
Date Report Faxed to Local Authority:	Not reported
Local Authority Notification Date:	Not reported
Rep Receive Date:	11/06/2008
Reporter Type:	Other
Reporter Name:	REDACTED
Reporter Title:	REDACTED
Reporter Org:	REDACTED
Reporter Address:	Not reported
Reporter City,St,Zip:	Not reported
Reporter County:	Not reported
Incident Status:	Terminated
Incident Category:	Other
Incident Source:	UNKNOWN
Incident Address:	Not reported
Incident Address 2:	Not reported
Incident City,St,Zip:	NJ
Incident County:	Not reported
DEP Requested:	No
Confidential:	Not reported
Notify Type:	Not reported
Road Closed:	No
Direction:	Not reported
Responsible Party:	Not reported
Responsible Party Name:	Not reported
Responsible Party Contact:	Not reported
Responsible Party Title:	Not reported
Responsible Party Phone:	Not reported
Responsible Party Street:	Not reported
Responsible Party County:	Not reported
Responsible Party City,St,Zip:	Not reported
Memo. Of Understanding:	Not reported
Drill/trng Exercise:	Not reported
Hazardous:	Not reported

Map ID
Direction
Distance
Elevation

MAP FINDINGS

Site

Database(s) EDR ID Number
EPA ID Number

339
NNE
1/2-1
0.981 mi.
5178 ft.

13 MONTCLAIR AVE
MONTCLAIR TWP, NJ 07042

SHWS S113661638
NJ Release N/A

Relative:
Higher

SHWS:
Site ID: 490702
Status: Active
Home Owner: Yes
PI Number: 618796

Actual:
274 ft.

Detail As Of April 2012:
X Coord Site: Not reported
X Coord PI: Not reported
Y Coord Site: Not reported
Y Coord PI: Not reported

NJ Release:

Facility ID: 465899
Case Number: 13-03-28-1052-36
Date Received: 03/28/2013
Nature of Incident: Not reported
Operator: Not reported
Incident Type: Underground Storage Tank
Incident Location: RESIDENCE
Location: Not reported
Other Location: Not reported
Contact Name: Not reported
Caller Name: Not reported
Caller Title: Not reported
Caller Address: Not reported
Caller City,St,Zip: Not reported
Caller Telephone: Not reported
Facility Type: Residential
Facility Phone: Not reported
Incident Date: 03/28/2013
Incident Time: Not reported
Substance(s): Not reported
Substance Type: Not reported
Substance Identity: Not reported
CAS Number: Not reported
A310 Letter: Not reported
TCPA Chemical: Not reported
Hazrds Material: Not reported
COMU: Not reported
Ref. Code: Not reported
Amnt Released: Not reported
Contained: Not reported
Release Type: Not reported
Release VE: Not reported
Injuries: No
Public Exposure: No
Facility Evacuation: No
Police at Scene: No
Firemen at Scene: No
Contamination of: Not reported
Receiving Water: Not reported
Status at Spill: Not reported

Map ID
Direction
Distance
Elevation

MAP FINDINGS

Site

Database(s)

EDR ID Number
EPA ID Number

(Continued)

S113661638

NJ Spill Date: Not reported
NJ Spill Time: Not reported
NJ Spill Name: Not reported
NJ Spill Title: Not reported
NJ Spill Phone: Not reported
Other Date: Not reported
Other Time: Not reported
Other Name: Not reported
Other Title: Not reported
Other Telephone: Not reported
Public Evacuation: No
Assistance Requested: Not reported
Wind Direction/Speed: Not reported
Local Municipality Notified: Not reported
Local Municipality Name: Not reported
Local Municipality Title: Not reported
Local Municipality Telephone: Not reported
Local Municipality Date: Not reported
Local Municipality Time: Not reported
Incident Description: Not reported
Incident Name: Not reported
Incident Referred To: Not reported
Incident Region: Not reported
Incident Telephone: Not reported
Incident Date: Not reported
Incident time: Not reported
Incident ITM: Not reported
Comments: Not reported
Date A310 Letter Printed: Not reported
Date Local Authority Was Notified: Not reported
Date Updated: Not reported
Date Report Faxed to Local Authority: Not reported
Local Authority Notification Date: Not reported
Rep Receive Date: 03/28/2013
Reporter Type: Other
Reporter Name: REDACTED
Reporter Title: REDACTED
Reporter Org: REDACTED
Reporter Address: Not reported
Reporter City,St,Zip: Not reported
Reporter County: Not reported
Incident Status: Terminated
Incident Category: Other
Incident Source: RICK AND REGINA WEGEL
Incident Address: 13 MONTCLAIR AVE
Incident Address 2: Not reported
Incident City,St,Zip: Montclair Twp, NJ 07042
Incident County: Essex
DEP Requested: No
Confidential: Not reported
Notify Type: Not reported
Road Closed: No
Direction: Not reported
Responsible Party: Not reported
Responsible Party Name: Not reported
Responsible Party Contact: Not reported
Responsible Party Title: Not reported

Map ID
Direction
Distance
Elevation

MAP FINDINGS

Site

Database(s)

EDR ID Number
EPA ID Number

(Continued)

S113661638

Responsible Party Phone: Not reported
Responsible Party Street: Not reported
Responsible Party County: Not reported
Responsible Party City,St,Zip: Not reported
Memo. Of Understanding: Not reported
Drill/trng Exercise: Not reported
Hazardous: Not reported

340
ESE
1/2-1
0.982 mi.
5183 ft.

BLOOMFIELD PUBLIC LIBRARY
90 BROAD ST
BLOOMFIELD TWP, NJ 07003

SHWS U000354072
UST N/A
SPILLS

Relative:
Lower

SHWS:
Site ID: 42217
Status: Closed
Home Owner: No
PI Number: 2261

Actual:
127 ft.

Detail As Of April 2012:
X Coord Site: Not reported
X Coord PI: Not reported
Y Coord Site: Not reported
Y Coord PI: Not reported

UST:
Facility ID: 002261
Owner Name: PAUL D LASEK
Organization: TWP OF BLOOMFIELD
Contact Type(UST Reg): Facility Operator
Contact Address (UST Reg): 1 MUNICIPAL PLZ
Contact Address 2 (UST Reg): Not reported
Contact City,St,Zip (UST Reg): Bloomfield, NJ 070032599
Owner Name: PAUL D LASEK
Organization: TWP OF BLOOMFIELD
Contact Type(UST Reg): Tank Owner
Contact Address (UST Reg): 1 MUNICIPAL PLZ
Contact Address 2 (UST Reg): RM 203
Contact City,St,Zip (UST Reg): Bloomfield, NJ 070032599

Tanks:
Tank Id: TANK-1
Tank Number: 00E1
Tank Status: Removed
Tank Status Date: 04/16/2001
Install Date: 09/01/1967
Tank Contents: Heating Oil (No. 2)
Tank Size: 2500
Tank Compliance: No
Overfill: No
Compliance Monitoring?: No
Overfill Protection: No
Spill Containment: No
Tank Wellhead Protection: Not reported
Tankpipe Tank / Pipe: Pipe

Map ID
Direction
Distance
Elevation

MAP FINDINGS

Site

Database(s)

EDR ID Number
EPA ID Number

BLOOMFIELD PUBLIC LIBRARY (Continued)

U000354072

Tankpipe Construction Type: Bare steel
Tankpipe Tank / Pipe: Tank
Tankpipe Construction Type: Bare steel

Tank Monitor Data:
Monitor Tank / Pipe: Tank
Monitor Type: In-tank(automatic)monitoring
Monitor Tank / Pipe: Tank
Monitor Type: Manual Tank Gauging

Tank Id: TANK-2
Tank Number: T15R
Tank Status: In-use
Tank Status Date: 04/23/2001
Install Date: 04/23/2001
Tank Contents: Heating Oil (No. 2)
Tank Size: 2500
Tank Compliance: Yes
Overfill: Yes
Compliance Monitoring?: Yes
Overfill Protection: Yes
Spill Containment: Yes
Tank Wellhead Protection: Not reported
Tankpipe Tank / Pipe: Pipe
Tankpipe Construction Type: Other: Enviroflex
Tankpipe Tank / Pipe: Tank
Tankpipe Construction Type: Fiberglass-reinforced plastic

Tank Monitor Data:
Monitor Tank / Pipe: Pipe
Monitor Type: Interstitial
Monitor Tank / Pipe: Pipe
Monitor Type: Tightness Test
Monitor Tank / Pipe: Tank
Monitor Type: In-tank(automatic)monitoring
Monitor Tank / Pipe: Tank
Monitor Type: Interstitial
Monitor Tank / Pipe: Tank
Monitor Type: Inventory Control
Monitor Tank / Pipe: Tank
Monitor Type: Manual Tank Gauging
Monitor Tank / Pipe: Tank
Monitor Type: Statistical Inventory Reconciliation
Monitor Tank / Pipe: Tank
Monitor Type: Tightness Test

NJ SPILL:
Facility ID: 77165
Case Number: 01-04-19-1642-59
Notify Type: Other
Date Received: 04/19/2001
Location: Facility
Other Location: Not reported
Incident Date: 04/16/2001
Incident Time: 1100
A310 Letter: True
Ref. Code: 101

Map ID
Direction
Distance
Elevation

MAP FINDINGS

Site

Database(s)

EDR ID Number
EPA ID Number

BLOOMFIELD PUBLIC LIBRARY (Continued)

U000354072

COMU: 0702
CAS Number: Not reported
Hazardous: No
Incident Location: Not reported
Facility Type: Commercial
Facility Phone: 973-429-9292
Substance(s): Not reported
Substance Type: Not reported
Substance Identity: Not reported
TCPA Chemical: Not reported
Hazrds Material: Not reported
Amnt Released: Not reported
Release VE: Not reported
Contained: Not reported
Release Type: Not reported
Incident Desc: Not reported
Status at Spill: REMOVAL OF 1/2500 GAL UST. CLEANUP IS DONE. NOTIFICATION #N00-0259 .
NJ Spill Date: Not reported
NJ Spill Time: Not reported
NJ Spill Name: Not reported
NJ Spill Title: Not reported
NJ Spill Phone: Not reported
Other Date: Not reported
Other Time: Not reported
Other Name: Not reported
Other Title: Not reported
Other Phone: Not reported
Injuries: No
Public Exposure: No
Road Closed: No
Facility Evacuation: No
Receiving Water: Not reported
Public Evacuation: No
Police at Scene: No
Firemen at Scene: No
Contamination of: Land
Nature of Incident: Not reported
Wind Direction/Speed: 0
Assistance Requested: No
Memo. Of Understanding: No
Drill/trng Exercise: No
Operator: SHEILA
Contact Name: Not reported
Caller Name: REDACTED
Caller Title: Not reported
Caller Address: Not reported
Caller City,St,Zip: Not reported
Caller Phone: Not reported
Responsible Party: Known
Responsible Party Name: BLOOMFIELD TWP
Responsible Party Contact: STEVE COPPOLA
Responsible Party Title: TWP ASSIST ENGINEER
Responsible Party Telephone: 973-429-9292
Responsible Party Street: 1 MUNICIPAL PLAZA
Responsible Party Municipality: BLOOMFIELD
Responsible Party State: NJ
Responsible Party Zip: 07003

Map ID
Direction
Distance
Elevation

MAP FINDINGS

Site

Database(s)

EDR ID Number
EPA ID Number

BLOOMFIELD PUBLIC LIBRARY (Continued)

U000354072

Responsible City,St,Zip: BLOOMFIELD, NJ
Responsible Party County: ESSEX
Local Municipality: No
Local Municipality Name: Not reported
Local Municipality Title: Not reported
Local Municipality Phone: Not reported
Local Municipality Date: Not reported
Local Municipality Time: Not reported
Incident Name: Not reported
Incident Referred To: Not reported
Incident Region: Not reported
Incident Phone: Not reported
Incident Date: Not reported
Comments: SOP/9-H
Date A310 Letter Printed: Not reported
Date Local Authority Was Notified: Not reported
Date Update: Not reported
Date Report Faxed to Local Authority: Not reported
Local Authority Notification Date: Not reported
Reporter Name: Not reported
Reporter Type: Not reported
Rep Received Date: Not reported
Reporter Title: Not reported
Reporter Orgzn: Not reported
Reporter Address: Not reported
Reporter City,St,Zip: Not reported
Reporter County: Not reported
Incident Type: Not reported
Incident Status: Not reported
Incident Category: Not reported
Incident Source: Not reported
Incident Address: Not reported
Incident Address 2: Not reported
Incident City,St,Zip: Not reported
Incident County: Not reported
DEP Requested: Not reported
Confidential: Not reported

341
West
1/2-1
0.990 mi.
5229 ft.

239 SOUTH MOUNTAIN AVENUE
239 S MOUNTAIN AVE
MONTCLAIR TWP, NJ

SHWS S112173558
NJ Release N/A

Relative:
Higher

SHWS:
Site ID: 416971
Status: Closed
Home Owner: Yes
PI Number: 591823

Actual:
367 ft.

Detail As Of April 2012:
X Coord Site: Not reported
X Coord PI: Not reported
Y Coord Site: Not reported
Y Coord PI: Not reported

NJ Release:
Facility ID: 435785

Map ID
Direction
Distance
Elevation

MAP FINDINGS

Site

Database(s)

EDR ID Number
EPA ID Number

239 SOUTH MOUNTAIN AVENUE (Continued)

S112173558

Case Number: 12-08-17-0757-16
Date Received: 08/17/2012
Nature of Incident: Not reported
Operator: Not reported
Incident Type: Underground Storage Tank
Incident Location: RESIDENCE
Location: Not reported
Other Location: Not reported
Contact Name: Not reported
Caller Name: Not reported
Caller Title: Not reported
Caller Address: Not reported
Caller City,St,Zip: Not reported
Caller Telephone: Not reported
Facility Type: Residential
Facility Phone: Not reported
Incident Date: 08/17/2012
Incident Time: Not reported
Substance(s): Not reported
Substance Type: Not reported
Substance Identity: Not reported
CAS Number: Not reported
A310 Letter: Not reported
TCPA Chemical: Not reported
Hazrds Material: Not reported
COMU: Not reported
Ref. Code: Not reported
Amnt Released: Not reported
Contained: Not reported
Release Type: Not reported
Release VE: Not reported
Injuries: No
Public Exposure: No
Facility Evacuation: No
Police at Scene: No
Firemen at Scene: No
Contamination of: Not reported
Receiving Water: Not reported
Status at Spill: Not reported
NJ Spill Date: Not reported
NJ Spill Time: Not reported
NJ Spill Name: Not reported
NJ Spill Title: Not reported
NJ Spill Phone: Not reported
Other Date: Not reported
Other Time: Not reported
Other Name: Not reported
Other Title: Not reported
Other Telephone: Not reported
Public Evacuation: No
Assistance Requested: Not reported
Wind Direction/Speed: Not reported
Local Municipality Notified: Not reported
Local Municipality Name: Not reported
Local Municipality Title: Not reported
Local Municipality Telephone: Not reported
Local Municipality Date: Not reported

Map ID
 Direction
 Distance
 Elevation

MAP FINDINGS

Site

Database(s)

EDR ID Number
 EPA ID Number

239 SOUTH MOUNTAIN AVENUE (Continued)

S112173558

Local Municipality Time: Not reported
 Incident Description: Not reported
 Incident Name: Not reported
 Incident Referred To: Not reported
 Incident Region: Not reported
 Incident Telephone: Not reported
 Incident Date: Not reported
 Incident time: Not reported
 Incident ITM: Not reported
 Comments: Not reported
 Date A310 Letter Printed: Not reported
 Date Local Authority Was Notified: Not reported
 Date Updated: Not reported
 Date Report Faxed to Local Authority: Not reported
 Local Authority Notification Date: Not reported
 Rep Receive Date: 08/17/2012
 Reporter Type: Other
 Reporter Name: REDACTED
 Reporter Title: REDACTED
 Reporter Org: REDACTED
 Reporter Address: Not reported
 Reporter City,St,Zip: Not reported
 Reporter County: Not reported
 Incident Status: Terminated
 Incident Category: Other
 Incident Source: JAMES ORSINI
 Incident Address: 239 S. MOUNTAIN AVE
 Incident Address 2: Not reported
 Incident City,St,Zip: Montclair Twp, NJ 07042
 Incident County: Essex
 DEP Requested: No
 Confidential: Not reported
 Notify Type: Not reported
 Road Closed: No
 Direction: Not reported
 Responsible Party: Not reported
 Responsible Party Name: Not reported
 Responsible Party Contact: Not reported
 Responsible Party Title: Not reported
 Responsible Party Phone: Not reported
 Responsible Party Street: Not reported
 Responsible Party County: Not reported
 Responsible Party City,St,Zip: Not reported
 Memo. Of Understanding: Not reported
 Drill/trng Exercise: Not reported
 Hazardous: Not reported

BJ342 **39 HILLSIDE AVENUE**
NW **39 HILLSIDE AVE**
1/2-1 **MONTCLAIR TWP, NJ**
0.991 mi.
5233 ft. **Site 2 of 2 in cluster BJ**

SHWS **S112171325**
 N/A

Relative: SHWS:
Higher Site ID: 452097
 Status: Closed
Actual: Home Owner: Yes
336 ft. PI Number: 568651

Map ID
Direction
Distance
Elevation

MAP FINDINGS

Site

Database(s)

EDR ID Number
EPA ID Number

39 HILLSIDE AVENUE (Continued)

S111271325

Detail As Of April 2012:

X Coord Site: Not reported
X Coord PI: Not reported
Y Coord Site: Not reported
Y Coord PI: Not reported

343
NNW
1/2-1
0.991 mi.
5234 ft.

42 MONTAGUE PLACE
42 MONTAGUE PL
MONTCLAIR TWP, NJ 07042

SHWS S107915599
HIST HWS N/A

Relative:
Higher

SHWS:
Site ID: 192053
Status: Closed
Home Owner: Yes
PI Number: 252251

Actual:
316 ft.

Detail As Of April 2012:

X Coord Site: Not reported
X Coord PI: Not reported
Y Coord Site: Not reported
Y Coord PI: Not reported

HIST SHWS:

Case Status: Active
Status Date: 6/2/2005
Case ID: 252251
Contact: Bureau of Field Operations - Northern
Sub Section Label: A: Sites with On-Site Sources of Contamination
Site Municipality: 0713
Remedial Level Code: C1
Classification exception area dt: None
Classification exception area dt: Not reported
Deed Notice Status: None
Deed Notice Date: Not reported
Engineering Control Status: None
Engineering Control Date: Not reported
National Priorities List Status: Not reported
National Priorities List Date: Not reported
X Coordinate: 569873
Y Coordinate: 722921
Coordinate System: NJ State Plane (NAD83) - USFEET

BK344
South
1/2-1
0.992 mi.
5240 ft.

56 CHAPMAN PL
GLEN RIDGE BORO, NJ 07028
Site 1 of 2 in cluster BK

SHWS S108772918
NJ Release N/A

Relative:
Lower

SHWS:
Site ID: 371561
Status: Closed
Home Owner: Yes
PI Number: 459789

Actual:
152 ft.

Map ID
Direction
Distance
Elevation

MAP FINDINGS

Site

Database(s)

EDR ID Number
EPA ID Number

(Continued)

S108772918

Detail As Of April 2012:

X Coord Site: Not reported
X Coord PI: Not reported
Y Coord Site: Not reported
Y Coord PI: Not reported

NJ Release:

Facility ID: 234988
Case Number: 07-06-05-1149-29
Date Received: 06/05/2007
Nature of Incident: Not reported
Operator: Not reported
Incident Type: Underground Storage Tank
Incident Location: RESIDENCE
Location: Not reported
Other Location: Not reported
Contact Name: Not reported
Caller Name: Not reported
Caller Title: Not reported
Caller Address: Not reported
Caller City,St,Zip: Not reported
Caller Telephone: Not reported
Facility Type: Residential
Facility Phone: Not reported
Incident Date: 06/05/2007
Incident Time: Not reported
Substance(s): Not reported
Substance Type: Not reported
Substance Identity: Not reported
CAS Number: Not reported
A310 Letter: Not reported
TCPA Chemical: Not reported
Hazrds Material: Not reported
COMU: Not reported
Ref. Code: Not reported
Amnt Released: Not reported
Contained: Not reported
Release Type: Not reported
Release VE: Not reported
Injuries: No
Public Exposure: No
Facility Evacuation: No
Police at Scene: No
Firemen at Scene: No
Contamination of: Not reported
Receiving Water: Not reported
Status at Spill: Not reported
NJ Spill Date: Not reported
NJ Spill Time: Not reported
NJ Spill Name: Not reported
NJ Spill Title: Not reported
NJ Spill Phone: Not reported
Other Date: Not reported
Other Time: Not reported
Other Name: Not reported
Other Title: Not reported

Map ID
Direction
Distance
Elevation

MAP FINDINGS

Site

Database(s)

EDR ID Number
EPA ID Number

(Continued)

S108772918

Other Telephone: Not reported
Public Evacuation: No
Assistance Requested: Not reported
Wind Direction/Speed: Not reported
Local Municipality Notified: Not reported
Local Municipality Name: Not reported
Local Municipality Title: Not reported
Local Municipality Telephone: Not reported
Local Municipality Date: Not reported
Local Municipality Time: Not reported
Incident Description: Not reported
Incident Name: Not reported
Incident Referred To: Not reported
Incident Region: Not reported
Incident Telephone: Not reported
Incident Date: Not reported
Incident time: Not reported
Incident ITM: Not reported
Comments: Not reported
Date A310 Letter Printed: Not reported
Date Local Authority Was Notified: Not reported
Date Updated: Not reported
Date Report Faxed to Local Authority: Not reported
Local Authority Notification Date: Not reported
Rep Receive Date: 06/05/2007
Reporter Type: Other
Reporter Name: REDACTED
Reporter Title: REDACTED
Reporter Org: REDATED
Reporter Address: Not reported
Reporter City,St,Zip: Not reported
Reporter County: Not reported
Incident Status: Terminated
Incident Category: Other
Incident Source: LYNN HANSON
Incident Address: 56 CHAPMAN PL
Incident Address 2: Not reported
Incident City,St,Zip: Glen Ridge Boro, NJ 07028
Incident County: Essex
DEP Requested: No
Confidential: Not reported
Notify Type: Not reported
Road Closed: No
Direction: Not reported
Responsible Party: Not reported
Responsible Party Name: Not reported
Responsible Party Contact: Not reported
Responsible Party Title: Not reported
Responsible Party Phone: Not reported
Responsible Party Street: Not reported
Responsible Party County: Not reported
Responsible Party City,St,Zip: Not reported
Memo. Of Understanding: Not reported
Drill/trng Exercise: Not reported
Hazardous: Not reported

MAP FINDINGS

Map ID
Direction
Distance
Elevation

Site

Database(s)

EDR ID Number
EPA ID Number

345
WSW
1/2-1
0.998 mi.
5272 ft.

85 STONEBRIDGE ROAD
85 STONEBRIDGE RD
MONTCLAIR TWP, NJ

SHWS **S111005837**
N/A

Relative:
Higher

SHWS:
Site ID: 441703
Status: Closed
Home Owner: Yes
PI Number: 555289

Actual:
310 ft.

Detail As Of April 2012:
X Coord Site: Not reported
X Coord PI: Not reported
Y Coord Site: Not reported
Y Coord PI: Not reported

BK346
South
1/2-1
1.000 mi.
5280 ft.

44 CHAPMAN PLACE
44 CHAPMAN PL
GLEN RIDGE BORO, NJ 07028

SHWS **S107571531**
NJ Release **N/A**
VCP

Site 2 of 2 in cluster BK

Relative:
Lower

SHWS:
Site ID: 362325
Status: Closed
Home Owner: Yes
PI Number: 447484

Actual:
152 ft.

Detail As Of April 2012:
X Coord Site: Not reported
X Coord PI: Not reported
Y Coord Site: Not reported
Y Coord PI: Not reported

NJ Release:
Facility ID: 170700
Case Number: 05-12-19-1451-21
Date Received: 12/19/2005
Nature of Incident: Not reported
Operator: Not reported
Incident Type: Underground Storage Tank
Incident Location: AT
Location: Not reported
Other Location: Not reported
Contact Name: Not reported
Caller Name: Not reported
Caller Title: Not reported
Caller Address: Not reported
Caller City,St,Zip: Not reported
Caller Telephone: Not reported
Facility Type: Residential
Facility Phone: Not reported
Incident Date: 12/19/2005
Incident Time: Not reported
Substance(s): Not reported
Substance Type: Not reported
Substance Identity: Not reported
CAS Number: Not reported

Map ID
Direction
Distance
Elevation

MAP FINDINGS

Site

Database(s)

EDR ID Number
EPA ID Number

44 CHAPMAN PLACE (Continued)

S107571531

A310 Letter:	Not reported
TCPA Chemical:	Not reported
Hazrds Material:	Not reported
COMU:	Not reported
Ref. Code:	Not reported
Amnt Released:	Not reported
Contained:	Not reported
Release Type:	Not reported
Release VE:	Not reported
Injuries:	No
Public Exposure:	No
Facility Evacuation:	No
Police at Scene:	No
Firemen at Scene:	No
Contamination of:	Not reported
Receiving Water:	Not reported
Status at Spill:	Not reported
NJ Spill Date:	Not reported
NJ Spill Time:	Not reported
NJ Spill Name:	Not reported
NJ Spill Title:	Not reported
NJ Spill Phone:	Not reported
Other Date:	Not reported
Other Time:	Not reported
Other Name:	Not reported
Other Title:	Not reported
Other Telephone:	Not reported
Public Evacuation:	No
Assistance Requested:	Not reported
Wind Direction/Speed:	Not reported
Local Municipality Notified:	Not reported
Local Municipality Name:	Not reported
Local Municipality Title:	Not reported
Local Municipality Telephone:	Not reported
Local Municipality Date:	Not reported
Local Municipality Time:	Not reported
Incident Description:	Not reported
Incident Name:	Not reported
Incident Referred To:	Not reported
Incident Region:	Not reported
Incident Telephone:	Not reported
Incident Date:	Not reported
Incident time:	Not reported
Incident ITM:	Not reported
Comments:	Not reported
Date A310 Letter Printed:	Not reported
Date Local Authority Was Notified:	Not reported
Date Updated:	Not reported
Date Report Faxed to Local Authority:	Not reported
Local Authority Notification Date:	Not reported
Rep Receive Date:	12/19/2005
Reporter Type:	Facility Rep.
Reporter Name:	REDACTED
Reporter Title:	REDACTED
Reporter Org:	REDACTED
Reporter Address:	Not reported
Reporter City,St,Zip:	Not reported

Map ID
Direction
Distance
Elevation

MAP FINDINGS

Site

Database(s)

EDR ID Number
EPA ID Number

44 CHAPMAN PLACE (Continued)

S107571531

Reporter County: Not reported
Incident Status: Terminated
Incident Category: Other
Incident Source: CORRADO GIGANTE
Incident Address: 44 CHAPMAN PL
Incident Address 2: Not reported
Incident City,St,Zip: Glen Ridge Boro, NJ 07028
Incident County: Essex
DEP Requested: No
Confidential: Not reported
Notify Type: Not reported
Road Closed: No
Direction: Not reported
Responsible Party: Not reported
Responsible Party Name: Not reported
Responsible Party Contact: Not reported
Responsible Party Title: Not reported
Responsible Party Phone: Not reported
Responsible Party Street: Not reported
Responsible Party County: Not reported
Responsible Party City,St,Zip: Not reported
Memo. Of Understanding: Not reported
Drill/trng Exercise: Not reported
Hazardous: Not reported

VCP:

Incident Number: 06-08-07-1527-37
MOA Execution Date: 09/26/2007
Type Of Vcp File: CURRENT
Pi Number: 447484
Case Type(Case Type): MOA
Case Contact: Department Not reported
Case Contact Name: CORRADO GIGANTE
Case Contact: Organization Not reported
Case Contact: Address: Line1 44 CHAPMAN PL
Case Contact: Address: Line2 Not reported
Case Contact: Address: Line3 Not reported
Case Contact City,St,Zip: Glen Ridge, NJ 07028

Count: 20 records.

ORPHAN SUMMARY

City	EDR ID	Site Name	Site Address	Zip	Database(s)
BLOOMFIELD TWP	S107496502	R&S STRAUSS	26 48 BLOOMFIELD AVE	07003	SHWS, HIST HWS, LUST, BROWNFIELDS
BLOOMFIELD TWP	1010487069	FAIRWAY ESTATES	BROAD ST	07003	SHWS, NJEMS
BLOOMFIELD TWP	1010464365	42 NORTH END TERRACE	42 N END TER	07003	SHWS, NJEMS
ENGLEWOOD	S108065028	FLATROCK SQUARE	73-99 & 103 W SHEFFIELD AVE &	07052	VCP
GLEN RIDGE	S107915569	279 BAY AVENUE	279 BAY AVE	07028	SHWS, HIST HWS, VCP, NJEMS
GLEN RIDGE BOROUGH T	S107495781	GLEN RIDGE RADIUM	VARIOUS LOCATIONS	07028	SHWS, HIST HWS, BROWNFIELDS
MONTCLAIR TOWNSHIP	S107495543	CVS PHARMACY	510 516 BLOOMFIELD AVE	07042	SHWS, HIST HWS, BROWNFIELDS
MONTCLAIR TOWNSHIP	S107496227	2 CHURCH STREET	2 10 CHURCH ST	07042	SHWS, HIST HWS, BROWNFIELDS
MONTCLAIR TWP	S107495014	619 631 BLOOMFIELD AVENUE	619 631 BLOOMFIELD AVE	07042	SHWS, HIST HWS
MONTCLAIR TWP	S107493947	MONTCLAIR TWP BD OF ED FORTUNATO F	ESSEX AVE	07042	SHWS, HIST HWS, ENG CONTROLS, BROWNFIELDS, NJEMS
MONTCLAIR TWP	1010486827	569 GROVE STREET	569 GROVE ST	07042	SHWS, NJEMS
MONTCLAIR TWP	1010477270	210 MONTCLAIR AVENUE	210 MONTCLAIR AVE	07042	SHWS, NJEMS
MONTCLAIR TWP	1010487614	THE MEWS	594 VALLEY RD	07042	SHWS, NJEMS
MONTCLAIR TWP	1007030075	TALBOTS LADY STORE	574 VALLEY RD	07042	SHWS, NJEMS
MONTCLAIR TWP	S107494016	MONTCLAIR & WEST ORANGE RADIUM CON	VARIOUS LOCATIONS	07042	SHWS, HIST HWS
MOUNTAINSIDE BORO	S107437882		1112 RT 22 WEST	07042	NJ Release
SPRINGFIELD	S106762231	66 S MAPLE AVENUE	665 MAPLE AVE	07003	VCP
WEST ORANGE TWP	1007041505	ESSEX GREEN SHOPPING CTR	PROSPECT AVE & ROONEY CIR	07052	SHWS, UST
WEST ORANGE TWP	S106763794	S&B DISTRIBUTORS	27 41 STANDISH AVE	07052	SHWS, INST CONTROL
WOOD-RIDGE	S106590768	RPM AUTOMOTIVE, 348 FULTON ST.	348 FULTON ST	07003	VCP

GOVERNMENT RECORDS SEARCHED / DATA CURRENCY TRACKING

To maintain currency of the following federal and state databases, EDR contacts the appropriate governmental agency on a monthly or quarterly basis, as required.

Number of Days to Update: Provides confirmation that EDR is reporting records that have been updated within 90 days from the date the government agency made the information available to the public.

STANDARD ENVIRONMENTAL RECORDS

Federal NPL site list

NPL: National Priority List

National Priorities List (Superfund). The NPL is a subset of CERCLIS and identifies over 1,200 sites for priority cleanup under the Superfund Program. NPL sites may encompass relatively large areas. As such, EDR provides polygon coverage for over 1,000 NPL site boundaries produced by EPA's Environmental Photographic Interpretation Center (EPIC) and regional EPA offices.

Date of Government Version: 10/25/2013	Source: EPA
Date Data Arrived at EDR: 11/11/2013	Telephone: N/A
Date Made Active in Reports: 01/28/2014	Last EDR Contact: 04/08/2014
Number of Days to Update: 78	Next Scheduled EDR Contact: 07/21/2014
	Data Release Frequency: Quarterly

NPL Site Boundaries

Sources:

EPA's Environmental Photographic Interpretation Center (EPIC)
Telephone: 202-564-7333

EPA Region 1
Telephone 617-918-1143

EPA Region 6
Telephone: 214-655-6659

EPA Region 3
Telephone 215-814-5418

EPA Region 7
Telephone: 913-551-7247

EPA Region 4
Telephone 404-562-8033

EPA Region 8
Telephone: 303-312-6774

EPA Region 5
Telephone 312-886-6686

EPA Region 9
Telephone: 415-947-4246

EPA Region 10
Telephone 206-553-8665

Proposed NPL: Proposed National Priority List Sites

A site that has been proposed for listing on the National Priorities List through the issuance of a proposed rule in the Federal Register. EPA then accepts public comments on the site, responds to the comments, and places on the NPL those sites that continue to meet the requirements for listing.

Date of Government Version: 10/25/2013	Source: EPA
Date Data Arrived at EDR: 11/11/2013	Telephone: N/A
Date Made Active in Reports: 01/28/2014	Last EDR Contact: 04/08/2014
Number of Days to Update: 78	Next Scheduled EDR Contact: 07/21/2014
	Data Release Frequency: Quarterly

NPL LIENS: Federal Superfund Liens

Federal Superfund Liens. Under the authority granted the USEPA by CERCLA of 1980, the USEPA has the authority to file liens against real property in order to recover remedial action expenditures or when the property owner received notification of potential liability. USEPA compiles a listing of filed notices of Superfund Liens.

Date of Government Version: 10/15/1991	Source: EPA
Date Data Arrived at EDR: 02/02/1994	Telephone: 202-564-4267
Date Made Active in Reports: 03/30/1994	Last EDR Contact: 08/15/2011
Number of Days to Update: 56	Next Scheduled EDR Contact: 11/28/2011
	Data Release Frequency: No Update Planned

GOVERNMENT RECORDS SEARCHED / DATA CURRENCY TRACKING

Federal Delisted NPL site list

DELISTED NPL: National Priority List Deletions

The National Oil and Hazardous Substances Pollution Contingency Plan (NCP) establishes the criteria that the EPA uses to delete sites from the NPL. In accordance with 40 CFR 300.425.(e), sites may be deleted from the NPL where no further response is appropriate.

Date of Government Version: 10/25/2013	Source: EPA
Date Data Arrived at EDR: 11/11/2013	Telephone: N/A
Date Made Active in Reports: 01/28/2014	Last EDR Contact: 04/08/2014
Number of Days to Update: 78	Next Scheduled EDR Contact: 07/21/2014
	Data Release Frequency: Quarterly

Federal CERCLIS list

CERCLIS: Comprehensive Environmental Response, Compensation, and Liability Information System

CERCLIS contains data on potentially hazardous waste sites that have been reported to the USEPA by states, municipalities, private companies and private persons, pursuant to Section 103 of the Comprehensive Environmental Response, Compensation, and Liability Act (CERCLA). CERCLIS contains sites which are either proposed to or on the National Priorities List (NPL) and sites which are in the screening and assessment phase for possible inclusion on the NPL.

Date of Government Version: 10/25/2013	Source: EPA
Date Data Arrived at EDR: 11/11/2013	Telephone: 703-412-9810
Date Made Active in Reports: 02/13/2014	Last EDR Contact: 02/28/2014
Number of Days to Update: 94	Next Scheduled EDR Contact: 06/09/2014
	Data Release Frequency: Quarterly

FEDERAL FACILITY: Federal Facility Site Information listing

A listing of National Priority List (NPL) and Base Realignment and Closure (BRAC) sites found in the Comprehensive Environmental Response, Compensation and Liability Information System (CERCLIS) Database where EPA Federal Facilities Restoration and Reuse Office is involved in cleanup activities.

Date of Government Version: 05/31/2013	Source: Environmental Protection Agency
Date Data Arrived at EDR: 07/08/2013	Telephone: 703-603-8704
Date Made Active in Reports: 12/06/2013	Last EDR Contact: 04/11/2014
Number of Days to Update: 151	Next Scheduled EDR Contact: 07/21/2014
	Data Release Frequency: Varies

Federal CERCLIS NFRAP site List

CERCLIS-NFRAP: CERCLIS No Further Remedial Action Planned

Archived sites are sites that have been removed and archived from the inventory of CERCLIS sites. Archived status indicates that, to the best of EPA's knowledge, assessment at a site has been completed and that EPA has determined no further steps will be taken to list this site on the National Priorities List (NPL), unless information indicates this decision was not appropriate or other considerations require a recommendation for listing at a later time. This decision does not necessarily mean that there is no hazard associated with a given site; it only means that, based upon available information, the location is not judged to be a potential NPL site.

Date of Government Version: 10/25/2013	Source: EPA
Date Data Arrived at EDR: 11/11/2013	Telephone: 703-412-9810
Date Made Active in Reports: 02/13/2014	Last EDR Contact: 02/28/2014
Number of Days to Update: 94	Next Scheduled EDR Contact: 06/09/2014
	Data Release Frequency: Quarterly

Federal RCRA CORRACTS facilities list

CORRACTS: Corrective Action Report

CORRACTS identifies hazardous waste handlers with RCRA corrective action activity.

GOVERNMENT RECORDS SEARCHED / DATA CURRENCY TRACKING

Date of Government Version: 03/11/2014
Date Data Arrived at EDR: 03/13/2014
Date Made Active in Reports: 04/09/2014
Number of Days to Update: 27

Source: EPA
Telephone: 800-424-9346
Last EDR Contact: 03/13/2014
Next Scheduled EDR Contact: 07/14/2014
Data Release Frequency: Quarterly

Federal RCRA non-CORRACTS TSD facilities list

RCRA-TSDF: RCRA - Treatment, Storage and Disposal

RCRAInfo is EPA's comprehensive information system, providing access to data supporting the Resource Conservation and Recovery Act (RCRA) of 1976 and the Hazardous and Solid Waste Amendments (HSWA) of 1984. The database includes selective information on sites which generate, transport, store, treat and/or dispose of hazardous waste as defined by the Resource Conservation and Recovery Act (RCRA). Transporters are individuals or entities that move hazardous waste from the generator offsite to a facility that can recycle, treat, store, or dispose of the waste. TSDFs treat, store, or dispose of the waste.

Date of Government Version: 03/11/2014
Date Data Arrived at EDR: 03/13/2014
Date Made Active in Reports: 04/09/2014
Number of Days to Update: 27

Source: Environmental Protection Agency
Telephone: (212) 637-3660
Last EDR Contact: 03/13/2014
Next Scheduled EDR Contact: 07/14/2014
Data Release Frequency: Quarterly

Federal RCRA generators list

RCRA-LQG: RCRA - Large Quantity Generators

RCRAInfo is EPA's comprehensive information system, providing access to data supporting the Resource Conservation and Recovery Act (RCRA) of 1976 and the Hazardous and Solid Waste Amendments (HSWA) of 1984. The database includes selective information on sites which generate, transport, store, treat and/or dispose of hazardous waste as defined by the Resource Conservation and Recovery Act (RCRA). Large quantity generators (LQGs) generate over 1,000 kilograms (kg) of hazardous waste, or over 1 kg of acutely hazardous waste per month.

Date of Government Version: 03/11/2014
Date Data Arrived at EDR: 03/13/2014
Date Made Active in Reports: 04/09/2014
Number of Days to Update: 27

Source: Environmental Protection Agency
Telephone: (212) 637-3660
Last EDR Contact: 03/13/2014
Next Scheduled EDR Contact: 07/14/2014
Data Release Frequency: Quarterly

RCRA-SQG: RCRA - Small Quantity Generators

RCRAInfo is EPA's comprehensive information system, providing access to data supporting the Resource Conservation and Recovery Act (RCRA) of 1976 and the Hazardous and Solid Waste Amendments (HSWA) of 1984. The database includes selective information on sites which generate, transport, store, treat and/or dispose of hazardous waste as defined by the Resource Conservation and Recovery Act (RCRA). Small quantity generators (SQGs) generate between 100 kg and 1,000 kg of hazardous waste per month.

Date of Government Version: 03/11/2014
Date Data Arrived at EDR: 03/13/2014
Date Made Active in Reports: 04/09/2014
Number of Days to Update: 27

Source: Environmental Protection Agency
Telephone: (212) 637-3660
Last EDR Contact: 03/13/2014
Next Scheduled EDR Contact: 07/14/2014
Data Release Frequency: Quarterly

RCRA-CESQG: RCRA - Conditionally Exempt Small Quantity Generators

RCRAInfo is EPA's comprehensive information system, providing access to data supporting the Resource Conservation and Recovery Act (RCRA) of 1976 and the Hazardous and Solid Waste Amendments (HSWA) of 1984. The database includes selective information on sites which generate, transport, store, treat and/or dispose of hazardous waste as defined by the Resource Conservation and Recovery Act (RCRA). Conditionally exempt small quantity generators (CESQGs) generate less than 100 kg of hazardous waste, or less than 1 kg of acutely hazardous waste per month.

Date of Government Version: 03/11/2014
Date Data Arrived at EDR: 03/13/2014
Date Made Active in Reports: 04/09/2014
Number of Days to Update: 27

Source: Environmental Protection Agency
Telephone: (212) 637-3660
Last EDR Contact: 03/13/2014
Next Scheduled EDR Contact: 07/14/2014
Data Release Frequency: Varies

GOVERNMENT RECORDS SEARCHED / DATA CURRENCY TRACKING

Federal institutional controls / engineering controls registries

US ENG CONTROLS: Engineering Controls Sites List

A listing of sites with engineering controls in place. Engineering controls include various forms of caps, building foundations, liners, and treatment methods to create pathway elimination for regulated substances to enter environmental media or effect human health.

Date of Government Version: 12/17/2013	Source: Environmental Protection Agency
Date Data Arrived at EDR: 01/14/2014	Telephone: 703-603-0695
Date Made Active in Reports: 01/28/2014	Last EDR Contact: 03/10/2014
Number of Days to Update: 14	Next Scheduled EDR Contact: 06/23/2014
	Data Release Frequency: Varies

US INST CONTROL: Sites with Institutional Controls

A listing of sites with institutional controls in place. Institutional controls include administrative measures, such as groundwater use restrictions, construction restrictions, property use restrictions, and post remediation care requirements intended to prevent exposure to contaminants remaining on site. Deed restrictions are generally required as part of the institutional controls.

Date of Government Version: 12/17/2013	Source: Environmental Protection Agency
Date Data Arrived at EDR: 01/14/2014	Telephone: 703-603-0695
Date Made Active in Reports: 01/28/2014	Last EDR Contact: 03/10/2014
Number of Days to Update: 14	Next Scheduled EDR Contact: 06/23/2014
	Data Release Frequency: Varies

LUCIS: Land Use Control Information System

LUCIS contains records of land use control information pertaining to the former Navy Base Realignment and Closure properties.

Date of Government Version: 02/26/2014	Source: Department of the Navy
Date Data Arrived at EDR: 02/28/2014	Telephone: 843-820-7326
Date Made Active in Reports: 04/24/2014	Last EDR Contact: 02/14/2014
Number of Days to Update: 55	Next Scheduled EDR Contact: 06/02/2014
	Data Release Frequency: Varies

Federal ERNS list

ERNS: Emergency Response Notification System

Emergency Response Notification System. ERNS records and stores information on reported releases of oil and hazardous substances.

Date of Government Version: 09/30/2013	Source: National Response Center, United States Coast Guard
Date Data Arrived at EDR: 10/01/2013	Telephone: 202-267-2180
Date Made Active in Reports: 12/06/2013	Last EDR Contact: 04/04/2014
Number of Days to Update: 66	Next Scheduled EDR Contact: 07/14/2014
	Data Release Frequency: Annually

State- and tribal - equivalent CERCLIS

SHWS: Known Contaminated Sites in New Jersey

GOVERNMENT RECORDS SEARCHED / DATA CURRENCY TRACKING

The Known Contaminated Sites in New Jersey includes sites under the purview of the Site Remediation Program which have contamination present at levels greater than the applicable cleanup criteria for soil and/or groundwater standards. The sites appearing in Known Contaminated Sites in New Jersey are classified as either active, where the site is assigned to a specific remedial program area, or pending, where the site is awaiting assignment to a specific remedial program area. Sites where no further action (NFA) designation has been given are not included in this report unless there are other areas of identified contamination which have not been remediated. This report includes sites being remediated under all of the various regulatory programs administered by the Site Remediation Program such as: Federal Superfund Program, Federal Resource Conservation and Recovery Act (RCRA), New Jersey's Industrial Site Recovery Act (ISRA), New Jersey's Underground Storage of Hazardous Substances Act, New Jersey's Spill Compensation and Control Act, New Jersey's Solid Waste Management Act, New Jersey's Water Pollution Control Act.

Date of Government Version: 03/11/2014
Date Data Arrived at EDR: 03/18/2014
Date Made Active in Reports: 04/15/2014
Number of Days to Update: 28

Source: New Jersey Department of Environmental Protection
Telephone: 609-292-8761
Last EDR Contact: 02/26/2014
Next Scheduled EDR Contact: 06/09/2014
Data Release Frequency: Varies

HWS RE-EVAL: Site Re-Evaluation Report

The locations were removed from the Known Contaminated Sites list for a variety of reasons. Some of the sites were taken off the list because they were inactive, some were not assigned a case worker and some were no longer contaminated. Inspectors from the DEP are now undertaking a full re-evaluation of each of the locations statewide. That includes visual and environmental tests to see whether contamination still exists.

Date of Government Version: 09/20/2007
Date Data Arrived at EDR: 10/12/2007
Date Made Active in Reports: 12/03/2007
Number of Days to Update: 52

Source: Department of Environmental Protection
Telephone: 609-984-3081
Last EDR Contact: 02/25/2014
Next Scheduled EDR Contact: 06/09/2014
Data Release Frequency: No Update Planned

HIST HWS: Known Contaminated Sites Listing

The Known Contaminated Sites in New Jersey report is a municipal listing of sites where contamination of soil and/or ground water is confirmed at levels greater than the applicable cleanup criteria or standards. Remedial activities are underway or required at the sites with an on-site source(s) of contamination and at locations where the source(s) of contamination is unknown. Sites with completed remedial work that require engineering and/or institutional controls have reporting measures in place to ensure the effectiveness of past actions, and some include maintenance and/or monitoring

Date of Government Version: 05/09/2008
Date Data Arrived at EDR: 11/14/2008
Date Made Active in Reports: 11/26/2008
Number of Days to Update: 12

Source: Department of Environmental Protection
Telephone: 209-292-2943
Last EDR Contact: 03/16/2009
Next Scheduled EDR Contact: 06/15/2009
Data Release Frequency: No Update Planned

State and tribal landfill and/or solid waste disposal site lists

SWF/LF: Solid Waste Facility Directory

Solid Waste Facilities/Landfill Sites. SWF/LF type records typically contain an inventory of solid waste disposal facilities or landfills in a particular state. Depending on the state, these may be active or inactive facilities or open dumps that failed to meet RCRA Subtitle D Section 4004 criteria for solid waste landfills or disposal sites.

Date of Government Version: 01/01/2014
Date Data Arrived at EDR: 02/07/2014
Date Made Active in Reports: 03/11/2014
Number of Days to Update: 32

Source: Department of Environmental Protection
Telephone: 609-984-6741
Last EDR Contact: 02/07/2014
Next Scheduled EDR Contact: 05/19/2014
Data Release Frequency: Quarterly

GOVERNMENT RECORDS SEARCHED / DATA CURRENCY TRACKING

NON OP LF: Non-Operating Landfills

The landfills described in this document are non-operating and historic landfills identified by, or reported to, the Department. Working with local and regional environmental agencies, community representatives, and through review of historic materials the Site Remediation Program is developing this inventory to prevent injury to human and ecological resources.

Date of Government Version: 06/26/2008	Source: Department of Environmental Protection
Date Data Arrived at EDR: 09/30/2010	Telephone: 609-984-6650
Date Made Active in Reports: 10/15/2010	Last EDR Contact: 04/09/2014
Number of Days to Update: 15	Next Scheduled EDR Contact: 07/07/2014
	Data Release Frequency: Varies

State and tribal leaking storage tank lists

LUST: UST Active Remediation Sites Listing

A listing of regulated Underground Storage Tanks that have a cleanup underway.

Date of Government Version: 02/25/2014	Source: New Jersey Department of Environmental Protection
Date Data Arrived at EDR: 02/26/2014	Telephone: 609-292-8761
Date Made Active in Reports: 03/04/2014	Last EDR Contact: 02/26/2014
Number of Days to Update: 6	Next Scheduled EDR Contact: 06/09/2014
	Data Release Frequency: Varies

HIST LUST: Historical Leaking USTs

This listing is no longer updated or maintained by the DEP.

Date of Government Version: 09/17/2002	Source: Department of Environment Protection
Date Data Arrived at EDR: 01/27/2006	Telephone: 609-292-8761
Date Made Active in Reports: 02/08/2006	Last EDR Contact: 12/17/2007
Number of Days to Update: 12	Next Scheduled EDR Contact: 03/17/2008
	Data Release Frequency: No Update Planned

INDIAN LUST R4: Leaking Underground Storage Tanks on Indian Land

LUSTs on Indian land in Florida, Mississippi and North Carolina.

Date of Government Version: 11/21/2013	Source: EPA Region 4
Date Data Arrived at EDR: 11/26/2013	Telephone: 404-562-8677
Date Made Active in Reports: 02/24/2014	Last EDR Contact: 04/22/2014
Number of Days to Update: 90	Next Scheduled EDR Contact: 08/11/2014
	Data Release Frequency: Semi-Annually

INDIAN LUST R6: Leaking Underground Storage Tanks on Indian Land

LUSTs on Indian land in New Mexico and Oklahoma.

Date of Government Version: 09/12/2011	Source: EPA Region 6
Date Data Arrived at EDR: 09/13/2011	Telephone: 214-665-6597
Date Made Active in Reports: 11/11/2011	Last EDR Contact: 02/21/2014
Number of Days to Update: 59	Next Scheduled EDR Contact: 05/12/2014
	Data Release Frequency: Varies

INDIAN LUST R8: Leaking Underground Storage Tanks on Indian Land

LUSTs on Indian land in Colorado, Montana, North Dakota, South Dakota, Utah and Wyoming.

Date of Government Version: 08/27/2012	Source: EPA Region 8
Date Data Arrived at EDR: 08/28/2012	Telephone: 303-312-6271
Date Made Active in Reports: 10/16/2012	Last EDR Contact: 04/28/2014
Number of Days to Update: 49	Next Scheduled EDR Contact: 08/11/2014
	Data Release Frequency: Quarterly

GOVERNMENT RECORDS SEARCHED / DATA CURRENCY TRACKING

INDIAN LUST R5: Leaking Underground Storage Tanks on Indian Land

Leaking underground storage tanks located on Indian Land in Michigan, Minnesota and Wisconsin.

Date of Government Version: 02/13/2014	Source: EPA, Region 5
Date Data Arrived at EDR: 02/14/2014	Telephone: 312-886-7439
Date Made Active in Reports: 02/24/2014	Last EDR Contact: 04/28/2014
Number of Days to Update: 10	Next Scheduled EDR Contact: 08/11/2014
	Data Release Frequency: Varies

INDIAN LUST R9: Leaking Underground Storage Tanks on Indian Land

LUSTs on Indian land in Arizona, California, New Mexico and Nevada

Date of Government Version: 03/01/2013	Source: Environmental Protection Agency
Date Data Arrived at EDR: 03/01/2013	Telephone: 415-972-3372
Date Made Active in Reports: 04/12/2013	Last EDR Contact: 04/28/2014
Number of Days to Update: 42	Next Scheduled EDR Contact: 08/11/2014
	Data Release Frequency: Quarterly

INDIAN LUST R10: Leaking Underground Storage Tanks on Indian Land

LUSTs on Indian land in Alaska, Idaho, Oregon and Washington.

Date of Government Version: 11/06/2013	Source: EPA Region 10
Date Data Arrived at EDR: 11/07/2013	Telephone: 206-553-2857
Date Made Active in Reports: 12/06/2013	Last EDR Contact: 04/28/2014
Number of Days to Update: 29	Next Scheduled EDR Contact: 08/11/2014
	Data Release Frequency: Quarterly

INDIAN LUST R7: Leaking Underground Storage Tanks on Indian Land

LUSTs on Indian land in Iowa, Kansas, and Nebraska

Date of Government Version: 02/20/2014	Source: EPA Region 7
Date Data Arrived at EDR: 02/21/2014	Telephone: 913-551-7003
Date Made Active in Reports: 04/24/2014	Last EDR Contact: 04/28/2014
Number of Days to Update: 62	Next Scheduled EDR Contact: 08/11/2014
	Data Release Frequency: Varies

INDIAN LUST R1: Leaking Underground Storage Tanks on Indian Land

A listing of leaking underground storage tank locations on Indian Land.

Date of Government Version: 02/01/2013	Source: EPA Region 1
Date Data Arrived at EDR: 05/01/2013	Telephone: 617-918-1313
Date Made Active in Reports: 11/01/2013	Last EDR Contact: 01/30/2014
Number of Days to Update: 184	Next Scheduled EDR Contact: 05/12/2014
	Data Release Frequency: Varies

State and tribal registered storage tank lists

UST: Underground Storage Tank Data

Registered Underground Storage Tanks. UST's are regulated under Subtitle I of the Resource Conservation and Recovery Act (RCRA) and must be registered with the state department responsible for administering the UST program. Available information varies by state program.

Date of Government Version: 11/19/2013	Source: Department of Environmental Protection
Date Data Arrived at EDR: 12/11/2013	Telephone: 609-341-3121
Date Made Active in Reports: 01/10/2014	Last EDR Contact: 02/10/2014
Number of Days to Update: 30	Next Scheduled EDR Contact: 05/26/2014
	Data Release Frequency: Varies

MAJOR FACILITIES: List of Major Facilities

Major facilities means all facilities, located on one or more contiguous or adjacent properties owned or operated by the same person, having total combined storage capacity of 20,000 gallons or more for hazardous substances other than petroleum or petroleum products, or 200,000 gallons or more for hazardous substances of all kinds.

GOVERNMENT RECORDS SEARCHED / DATA CURRENCY TRACKING

Date of Government Version: 02/11/2014
Date Data Arrived at EDR: 02/12/2014
Date Made Active in Reports: 04/01/2014
Number of Days to Update: 48

Source: Department of Environmental Protection
Telephone: 609-292-1690
Last EDR Contact: 04/14/2014
Next Scheduled EDR Contact: 07/28/2014
Data Release Frequency: Varies

INDIAN UST R6: Underground Storage Tanks on Indian Land

The Indian Underground Storage Tank (UST) database provides information about underground storage tanks on Indian land in EPA Region 6 (Louisiana, Arkansas, Oklahoma, New Mexico, Texas and 65 Tribes).

Date of Government Version: 01/29/2014
Date Data Arrived at EDR: 01/29/2014
Date Made Active in Reports: 03/12/2014
Number of Days to Update: 42

Source: EPA Region 6
Telephone: 214-665-7591
Last EDR Contact: 01/27/2014
Next Scheduled EDR Contact: 05/12/2014
Data Release Frequency: Semi-Annually

INDIAN UST R5: Underground Storage Tanks on Indian Land

The Indian Underground Storage Tank (UST) database provides information about underground storage tanks on Indian land in EPA Region 5 (Michigan, Minnesota and Wisconsin and Tribal Nations).

Date of Government Version: 02/13/2014
Date Data Arrived at EDR: 02/14/2014
Date Made Active in Reports: 02/24/2014
Number of Days to Update: 10

Source: EPA Region 5
Telephone: 312-886-6136
Last EDR Contact: 04/28/2014
Next Scheduled EDR Contact: 08/11/2014
Data Release Frequency: Varies

INDIAN UST R4: Underground Storage Tanks on Indian Land

The Indian Underground Storage Tank (UST) database provides information about underground storage tanks on Indian land in EPA Region 4 (Alabama, Florida, Georgia, Kentucky, Mississippi, North Carolina, South Carolina, Tennessee and Tribal Nations).

Date of Government Version: 11/21/2013
Date Data Arrived at EDR: 11/26/2013
Date Made Active in Reports: 02/24/2014
Number of Days to Update: 90

Source: EPA Region 4
Telephone: 404-562-9424
Last EDR Contact: 04/22/2014
Next Scheduled EDR Contact: 08/11/2014
Data Release Frequency: Semi-Annually

INDIAN UST R1: Underground Storage Tanks on Indian Land

The Indian Underground Storage Tank (UST) database provides information about underground storage tanks on Indian land in EPA Region 1 (Connecticut, Maine, Massachusetts, New Hampshire, Rhode Island, Vermont and ten Tribal Nations).

Date of Government Version: 02/01/2013
Date Data Arrived at EDR: 05/01/2013
Date Made Active in Reports: 01/27/2014
Number of Days to Update: 271

Source: EPA, Region 1
Telephone: 617-918-1313
Last EDR Contact: 01/30/2014
Next Scheduled EDR Contact: 05/12/2014
Data Release Frequency: Varies

INDIAN UST R9: Underground Storage Tanks on Indian Land

The Indian Underground Storage Tank (UST) database provides information about underground storage tanks on Indian land in EPA Region 9 (Arizona, California, Hawaii, Nevada, the Pacific Islands, and Tribal Nations).

Date of Government Version: 07/29/2013
Date Data Arrived at EDR: 07/30/2013
Date Made Active in Reports: 12/06/2013
Number of Days to Update: 129

Source: EPA Region 9
Telephone: 415-972-3368
Last EDR Contact: 04/28/2014
Next Scheduled EDR Contact: 08/11/2014
Data Release Frequency: Quarterly

INDIAN UST R8: Underground Storage Tanks on Indian Land

The Indian Underground Storage Tank (UST) database provides information about underground storage tanks on Indian land in EPA Region 8 (Colorado, Montana, North Dakota, South Dakota, Utah, Wyoming and 27 Tribal Nations).

GOVERNMENT RECORDS SEARCHED / DATA CURRENCY TRACKING

Date of Government Version: 07/29/2013
Date Data Arrived at EDR: 08/01/2013
Date Made Active in Reports: 11/01/2013
Number of Days to Update: 92

Source: EPA Region 8
Telephone: 303-312-6137
Last EDR Contact: 04/28/2014
Next Scheduled EDR Contact: 08/11/2014
Data Release Frequency: Quarterly

INDIAN UST R7: Underground Storage Tanks on Indian Land

The Indian Underground Storage Tank (UST) database provides information about underground storage tanks on Indian land in EPA Region 7 (Iowa, Kansas, Missouri, Nebraska, and 9 Tribal Nations).

Date of Government Version: 02/20/2014
Date Data Arrived at EDR: 02/21/2014
Date Made Active in Reports: 04/24/2014
Number of Days to Update: 62

Source: EPA Region 7
Telephone: 913-551-7003
Last EDR Contact: 04/28/2014
Next Scheduled EDR Contact: 08/11/2014
Data Release Frequency: Varies

INDIAN UST R10: Underground Storage Tanks on Indian Land

The Indian Underground Storage Tank (UST) database provides information about underground storage tanks on Indian land in EPA Region 10 (Alaska, Idaho, Oregon, Washington, and Tribal Nations).

Date of Government Version: 02/05/2013
Date Data Arrived at EDR: 02/06/2013
Date Made Active in Reports: 04/12/2013
Number of Days to Update: 65

Source: EPA Region 10
Telephone: 206-553-2857
Last EDR Contact: 04/28/2014
Next Scheduled EDR Contact: 08/11/2014
Data Release Frequency: Quarterly

FEMA UST: Underground Storage Tank Listing

A listing of all FEMA owned underground storage tanks.

Date of Government Version: 01/01/2010
Date Data Arrived at EDR: 02/16/2010
Date Made Active in Reports: 04/12/2010
Number of Days to Update: 55

Source: FEMA
Telephone: 202-646-5797
Last EDR Contact: 04/15/2014
Next Scheduled EDR Contact: 07/28/2014
Data Release Frequency: Varies

State and tribal institutional control / engineering control registries

ENG CONTROLS: Declaration Environmental Restriction/Deed Notice Sites

Legal Document that restricts the use of contaminated property; holds owner(s) to the regulatory/statutory requirements for cleanup.

Date of Government Version: 12/31/2013
Date Data Arrived at EDR: 02/13/2014
Date Made Active in Reports: 03/03/2014
Number of Days to Update: 18

Source: Department of Environmental Protection
Telephone: 609-341-3121
Last EDR Contact: 02/24/2014
Next Scheduled EDR Contact: 06/09/2014
Data Release Frequency: Varies

INST CONTROL: Classification Exception Area Sites

A Classification Exception Area is an institutional control providing notice that ground water contamination exists in a particular location above State standards.

Date of Government Version: 12/31/2013
Date Data Arrived at EDR: 02/13/2014
Date Made Active in Reports: 03/03/2014
Number of Days to Update: 18

Source: Department of Environmental Protection
Telephone: 609-341-3121
Last EDR Contact: 02/24/2014
Next Scheduled EDR Contact: 06/09/2014
Data Release Frequency: Varies

State and tribal voluntary cleanup sites

GOVERNMENT RECORDS SEARCHED / DATA CURRENCY TRACKING

PF: Publicly Funded Cleanups Site Status Report

The report focuses on publicly funded cleanups and features progress achieved and underway at all sites that are being addressed by the NJDEP with public funds.

Date of Government Version: 12/31/2003
Date Data Arrived at EDR: 04/25/2005
Date Made Active in Reports: 05/06/2005
Number of Days to Update: 11

Source: Department of Environmental Protection
Telephone: 609-292-9418
Last EDR Contact: 04/28/2014
Next Scheduled EDR Contact: 08/11/2014
Data Release Frequency: Annually

INDIAN VCP R1: Voluntary Cleanup Priority Listing

A listing of voluntary cleanup priority sites located on Indian Land located in Region 1.

Date of Government Version: 09/17/2013
Date Data Arrived at EDR: 10/01/2013
Date Made Active in Reports: 12/06/2013
Number of Days to Update: 66

Source: EPA, Region 1
Telephone: 617-918-1102
Last EDR Contact: 04/01/2014
Next Scheduled EDR Contact: 07/14/2014
Data Release Frequency: Varies

INDIAN VCP R7: Voluntary Cleanup Priority Listing

A listing of voluntary cleanup priority sites located on Indian Land located in Region 7.

Date of Government Version: 03/20/2008
Date Data Arrived at EDR: 04/22/2008
Date Made Active in Reports: 05/19/2008
Number of Days to Update: 27

Source: EPA, Region 7
Telephone: 913-551-7365
Last EDR Contact: 04/20/2009
Next Scheduled EDR Contact: 07/20/2009
Data Release Frequency: Varies

VCP: Voluntary Cleanup Program Sites

Through the VCP, responsible parties, developers, local officials, or individuals may work with the department to remediate non-priority contaminated sites that pose no immediate threat to human health or the environment.

Date of Government Version: 08/17/2013
Date Data Arrived at EDR: 11/27/2013
Date Made Active in Reports: 01/10/2014
Number of Days to Update: 44

Source: Department of Environmental Protection
Telephone: 609-341-3121
Last EDR Contact: 04/07/2014
Next Scheduled EDR Contact: 07/21/2014
Data Release Frequency: Varies

State and tribal Brownfields sites

BROWNFIELDS: Brownfields Database

Brownfields are identified as former or current commercial or industrial use sites that are presently vacant or underutilized, on which there is suspected to have been a discharge of a contamination to the soil or groundwater at concentrations greater than applicable cleanup criteria.

Date of Government Version: 12/03/2012
Date Data Arrived at EDR: 02/27/2013
Date Made Active in Reports: 04/05/2013
Number of Days to Update: 37

Source: Department of Environmental Protection
Telephone: 609-292-1251
Last EDR Contact: 04/28/2014
Next Scheduled EDR Contact: 08/11/2014
Data Release Frequency: Annually

ADDITIONAL ENVIRONMENTAL RECORDS

Local Brownfield lists

US BROWNFIELDS: A Listing of Brownfields Sites

Brownfields are real property, the expansion, redevelopment, or reuse of which may be complicated by the presence or potential presence of a hazardous substance, pollutant, or contaminant. Cleaning up and reinvesting in these properties takes development pressures off of undeveloped, open land, and both improves and protects the environment. Assessment, Cleanup and Redevelopment Exchange System (ACRES) stores information reported by EPA Brownfields grant recipients on brownfields properties assessed or cleaned up with grant funding as well as information on Targeted Brownfields Assessments performed by EPA Regions. A listing of ACRES Brownfield sites is obtained from Cleanups in My Community. Cleanups in My Community provides information on Brownfields properties for which information is reported back to EPA, as well as areas served by Brownfields grant programs.

GOVERNMENT RECORDS SEARCHED / DATA CURRENCY TRACKING

Date of Government Version: 03/20/2014
Date Data Arrived at EDR: 03/20/2014
Date Made Active in Reports: 04/09/2014
Number of Days to Update: 20

Source: Environmental Protection Agency
Telephone: 202-566-2777
Last EDR Contact: 03/20/2014
Next Scheduled EDR Contact: 07/07/2014
Data Release Frequency: Semi-Annually

Local Lists of Landfill / Solid Waste Disposal Sites

ODI: Open Dump Inventory

An open dump is defined as a disposal facility that does not comply with one or more of the Part 257 or Part 258 Subtitle D Criteria.

Date of Government Version: 06/30/1985
Date Data Arrived at EDR: 08/09/2004
Date Made Active in Reports: 09/17/2004
Number of Days to Update: 39

Source: Environmental Protection Agency
Telephone: 800-424-9346
Last EDR Contact: 06/09/2004
Next Scheduled EDR Contact: N/A
Data Release Frequency: No Update Planned

DEBRIS REGION 9: Torres Martinez Reservation Illegal Dump Site Locations

A listing of illegal dump sites location on the Torres Martinez Indian Reservation located in eastern Riverside County and northern Imperial County, California.

Date of Government Version: 01/12/2009
Date Data Arrived at EDR: 05/07/2009
Date Made Active in Reports: 09/21/2009
Number of Days to Update: 137

Source: EPA, Region 9
Telephone: 415-947-4219
Last EDR Contact: 04/28/2014
Next Scheduled EDR Contact: 08/11/2014
Data Release Frequency: No Update Planned

HIST LF: Solid Waste Facility Directory

Old or non-permitted solid waste facilities/landfills that are not included in the current solid waste facilities/landfills database.

Date of Government Version: 06/10/2003
Date Data Arrived at EDR: 02/19/2004
Date Made Active in Reports: 03/09/2004
Number of Days to Update: 19

Source: Department of Environmental Protection
Telephone: 609-984-6880
Last EDR Contact: 02/19/2004
Next Scheduled EDR Contact: N/A
Data Release Frequency: No Update Planned

SWRCY: Approved Class B Recycling Facilities

"Class B recyclable material" means a source separated recyclable material which is subject to Department approval prior to receipt, storage, processing or transfer at a recycling center in accordance with N.J.S.A. 13:1E-99.34b.

Date of Government Version: 01/01/2014
Date Data Arrived at EDR: 02/07/2014
Date Made Active in Reports: 03/11/2014
Number of Days to Update: 32

Source: Department of Environmental Protection
Telephone: 609-984-6650
Last EDR Contact: 02/07/2014
Next Scheduled EDR Contact: 05/19/2014
Data Release Frequency: Varies

INDIAN ODI: Report on the Status of Open Dumps on Indian Lands

Location of open dumps on Indian land.

Date of Government Version: 12/31/1998
Date Data Arrived at EDR: 12/03/2007
Date Made Active in Reports: 01/24/2008
Number of Days to Update: 52

Source: Environmental Protection Agency
Telephone: 703-308-8245
Last EDR Contact: 11/04/2013
Next Scheduled EDR Contact: 02/17/2014
Data Release Frequency: Varies

Local Lists of Hazardous waste / Contaminated Sites

GOVERNMENT RECORDS SEARCHED / DATA CURRENCY TRACKING

US CDL: Clandestine Drug Labs

A listing of clandestine drug lab locations. The U.S. Department of Justice ("the Department") provides this web site as a public service. It contains addresses of some locations where law enforcement agencies reported they found chemicals or other items that indicated the presence of either clandestine drug laboratories or dumpsites. In most cases, the source of the entries is not the Department, and the Department has not verified the entry and does not guarantee its accuracy. Members of the public must verify the accuracy of all entries by, for example, contacting local law enforcement and local health departments.

Date of Government Version: 12/04/2013	Source: Drug Enforcement Administration
Date Data Arrived at EDR: 12/10/2013	Telephone: 202-307-1000
Date Made Active in Reports: 02/13/2014	Last EDR Contact: 03/04/2014
Number of Days to Update: 65	Next Scheduled EDR Contact: 06/16/2014
	Data Release Frequency: Quarterly

NJEMS: New Jersey Environmental Management System

NJEMS Sites are points representing sites regulated by NJDEP under one or more regulatory permitting or enforcement programs, or sites that are otherwise of some interest to a NJDEP program. Program interests included in NJEMS are: Air, Communications Center, Discharge Prevention, Exams and Licensing, Fish Game and Wildlife, Green Acres, Hazardous Waste, Lab Certification, Land Use, Landscape Irrigation, Parks and Forestry, Pesticides, Pinelands, Planning, Radiation, Right-to-Know, Site Remediation, Soil Conservation, Solid Waste, TCPA, Water Quality, Water Supply, and Watershed Management.

Date of Government Version: 02/24/2014	Source: Department of Environmental Protection
Date Data Arrived at EDR: 02/25/2014	Telephone: 609-633-1208
Date Made Active in Reports: 03/11/2014	Last EDR Contact: 02/24/2014
Number of Days to Update: 14	Next Scheduled EDR Contact: 06/09/2014
	Data Release Frequency: Varies

US HIST CDL: National Clandestine Laboratory Register

A listing of clandestine drug lab locations. The U.S. Department of Justice ("the Department") provides this web site as a public service. It contains addresses of some locations where law enforcement agencies reported they found chemicals or other items that indicated the presence of either clandestine drug laboratories or dumpsites. In most cases, the source of the entries is not the Department, and the Department has not verified the entry and does not guarantee its accuracy. Members of the public must verify the accuracy of all entries by, for example, contacting local law enforcement and local health departments.

Date of Government Version: 09/01/2007	Source: Drug Enforcement Administration
Date Data Arrived at EDR: 11/19/2008	Telephone: 202-307-1000
Date Made Active in Reports: 03/30/2009	Last EDR Contact: 03/04/2014
Number of Days to Update: 131	Next Scheduled EDR Contact: 06/16/2014
	Data Release Frequency: No Update Planned

Local Land Records

LIENS 2: CERCLA Lien Information

A Federal CERCLA ("Superfund") lien can exist by operation of law at any site or property at which EPA has spent Superfund monies. These monies are spent to investigate and address releases and threatened releases of contamination. CERCLIS provides information as to the identity of these sites and properties.

Date of Government Version: 02/18/2014	Source: Environmental Protection Agency
Date Data Arrived at EDR: 03/18/2014	Telephone: 202-564-6023
Date Made Active in Reports: 04/24/2014	Last EDR Contact: 04/28/2014
Number of Days to Update: 37	Next Scheduled EDR Contact: 08/11/2014
	Data Release Frequency: Varies

LIENS: Environmental LIENS

A listing of properties with environmental liens. The listing includes sites from the Site Remediation & Waste Management Program Sites where the Department has placed either a 1st Priority or Regular Spill Fund Lien against. 1st Priority Type Lien - a lien placed against the property where the discharge occurred providing that the owners of the property have some responsibility towards the discharge. First Priority Lien is superior to other types of liens. Non-Priority (Regular) Type Lien - a lien placed against the Responsible Party & their revenues and all real and personal property, other than the real property comprising the location of the discharge.

GOVERNMENT RECORDS SEARCHED / DATA CURRENCY TRACKING

Date of Government Version: 03/05/2014
Date Data Arrived at EDR: 04/03/2014
Date Made Active in Reports: 04/15/2014
Number of Days to Update: 12

Source: Department of Environmental Protection
Telephone: 609-341-3121
Last EDR Contact: 02/17/2014
Next Scheduled EDR Contact: 06/02/2014
Data Release Frequency: Varies

Records of Emergency Release Reports

HMIRS: Hazardous Materials Information Reporting System

Hazardous Materials Incident Report System. HMIRS contains hazardous material spill incidents reported to DOT.

Date of Government Version: 12/31/2013
Date Data Arrived at EDR: 01/03/2014
Date Made Active in Reports: 02/24/2014
Number of Days to Update: 52

Source: U.S. Department of Transportation
Telephone: 202-366-4555
Last EDR Contact: 04/01/2014
Next Scheduled EDR Contact: 07/14/2014
Data Release Frequency: Annually

NJ Spills: Spills

Initial notification information of hazardous material incidents, where there is land contamination, reported to the Department of Environmental Protection's Environmental Action Line. The DEP has not conducted any investigation to determine its validity or accuracy.

Date of Government Version: 11/18/2013
Date Data Arrived at EDR: 03/14/2014
Date Made Active in Reports: 04/15/2014
Number of Days to Update: 32

Source: Department of Environmental Protection
Telephone: 609-341-3121
Last EDR Contact: 03/10/2014
Next Scheduled EDR Contact: 06/23/2014
Data Release Frequency: Annually

NJ Release: Hazardous Material Incident Database

Hazardous material release. Initial notification information reported to the Department of Environmental Protection's Environmental Action Line and the office has not conducted any investigations to determine its validity or accuracy.

Date of Government Version: 11/18/2013
Date Data Arrived at EDR: 03/14/2014
Date Made Active in Reports: 04/15/2014
Number of Days to Update: 32

Source: Department of Environmental Protection
Telephone: 609-341-3121
Last EDR Contact: 03/10/2014
Next Scheduled EDR Contact: 06/23/2014
Data Release Frequency: Semi-Annually

Other Ascertainable Records

RCRA NonGen / NLR: RCRA - Non Generators

RCRAInfo is EPA's comprehensive information system, providing access to data supporting the Resource Conservation and Recovery Act (RCRA) of 1976 and the Hazardous and Solid Waste Amendments (HSWA) of 1984. The database includes selective information on sites which generate, transport, store, treat and/or dispose of hazardous waste as defined by the Resource Conservation and Recovery Act (RCRA). Non-Generators do not presently generate hazardous waste.

Date of Government Version: 03/11/2014
Date Data Arrived at EDR: 03/13/2014
Date Made Active in Reports: 04/09/2014
Number of Days to Update: 27

Source: Environmental Protection Agency
Telephone: (212) 637-3660
Last EDR Contact: 03/13/2014
Next Scheduled EDR Contact: 07/14/2014
Data Release Frequency: Varies

DOT OPS: Incident and Accident Data

Department of Transportation, Office of Pipeline Safety Incident and Accident data.

Date of Government Version: 07/31/2012
Date Data Arrived at EDR: 08/07/2012
Date Made Active in Reports: 09/18/2012
Number of Days to Update: 42

Source: Department of Transportation, Office of Pipeline Safety
Telephone: 202-366-4595
Last EDR Contact: 02/06/2014
Next Scheduled EDR Contact: 05/19/2014
Data Release Frequency: Varies

GOVERNMENT RECORDS SEARCHED / DATA CURRENCY TRACKING

DOD: Department of Defense Sites

This data set consists of federally owned or administered lands, administered by the Department of Defense, that have any area equal to or greater than 640 acres of the United States, Puerto Rico, and the U.S. Virgin Islands.

Date of Government Version: 12/31/2005	Source: USGS
Date Data Arrived at EDR: 11/10/2006	Telephone: 888-275-8747
Date Made Active in Reports: 01/11/2007	Last EDR Contact: 04/18/2014
Number of Days to Update: 62	Next Scheduled EDR Contact: 07/28/2014
	Data Release Frequency: Semi-Annually

FUDS: Formerly Used Defense Sites

The listing includes locations of Formerly Used Defense Sites properties where the US Army Corps of Engineers is actively working or will take necessary cleanup actions.

Date of Government Version: 12/31/2012	Source: U.S. Army Corps of Engineers
Date Data Arrived at EDR: 02/28/2014	Telephone: 202-528-4285
Date Made Active in Reports: 04/24/2014	Last EDR Contact: 03/10/2014
Number of Days to Update: 55	Next Scheduled EDR Contact: 06/23/2014
	Data Release Frequency: Varies

CONSENT: Superfund (CERCLA) Consent Decrees

Major legal settlements that establish responsibility and standards for cleanup at NPL (Superfund) sites. Released periodically by United States District Courts after settlement by parties to litigation matters.

Date of Government Version: 12/31/2013	Source: Department of Justice, Consent Decree Library
Date Data Arrived at EDR: 01/24/2014	Telephone: Varies
Date Made Active in Reports: 02/24/2014	Last EDR Contact: 03/27/2014
Number of Days to Update: 31	Next Scheduled EDR Contact: 07/14/2014
	Data Release Frequency: Varies

ROD: Records Of Decision

Record of Decision. ROD documents mandate a permanent remedy at an NPL (Superfund) site containing technical and health information to aid in the cleanup.

Date of Government Version: 11/25/2013	Source: EPA
Date Data Arrived at EDR: 12/12/2013	Telephone: 703-416-0223
Date Made Active in Reports: 02/24/2014	Last EDR Contact: 03/11/2014
Number of Days to Update: 74	Next Scheduled EDR Contact: 06/23/2014
	Data Release Frequency: Annually

UMTRA: Uranium Mill Tailings Sites

Uranium ore was mined by private companies for federal government use in national defense programs. When the mills shut down, large piles of the sand-like material (mill tailings) remain after uranium has been extracted from the ore. Levels of human exposure to radioactive materials from the piles are low; however, in some cases tailings were used as construction materials before the potential health hazards of the tailings were recognized.

Date of Government Version: 09/14/2010	Source: Department of Energy
Date Data Arrived at EDR: 10/07/2011	Telephone: 505-845-0011
Date Made Active in Reports: 03/01/2012	Last EDR Contact: 02/25/2014
Number of Days to Update: 146	Next Scheduled EDR Contact: 06/09/2014
	Data Release Frequency: Varies

US MINES: Mines Master Index File

Contains all mine identification numbers issued for mines active or opened since 1971. The data also includes violation information.

Date of Government Version: 08/01/2013	Source: Department of Labor, Mine Safety and Health Administration
Date Data Arrived at EDR: 09/05/2013	Telephone: 303-231-5959
Date Made Active in Reports: 10/03/2013	Last EDR Contact: 03/05/2014
Number of Days to Update: 28	Next Scheduled EDR Contact: 06/16/2014
	Data Release Frequency: Semi-Annually

GOVERNMENT RECORDS SEARCHED / DATA CURRENCY TRACKING

TRIS: Toxic Chemical Release Inventory System

Toxic Release Inventory System. TRIS identifies facilities which release toxic chemicals to the air, water and land in reportable quantities under SARA Title III Section 313.

Date of Government Version: 12/31/2011	Source: EPA
Date Data Arrived at EDR: 07/31/2013	Telephone: 202-566-0250
Date Made Active in Reports: 09/13/2013	Last EDR Contact: 02/26/2014
Number of Days to Update: 44	Next Scheduled EDR Contact: 06/09/2014
	Data Release Frequency: Annually

TSCA: Toxic Substances Control Act

Toxic Substances Control Act. TSCA identifies manufacturers and importers of chemical substances included on the TSCA Chemical Substance Inventory list. It includes data on the production volume of these substances by plant site.

Date of Government Version: 12/31/2006	Source: EPA
Date Data Arrived at EDR: 09/29/2010	Telephone: 202-260-5521
Date Made Active in Reports: 12/02/2010	Last EDR Contact: 03/28/2014
Number of Days to Update: 64	Next Scheduled EDR Contact: 07/07/2014
	Data Release Frequency: Every 4 Years

FTTS: FIFRA/ TSCA Tracking System - FIFRA (Federal Insecticide, Fungicide, & Rodenticide Act)/TSCA (Toxic Substances Control Act)

FTTS tracks administrative cases and pesticide enforcement actions and compliance activities related to FIFRA, TSCA and EPCRA (Emergency Planning and Community Right-to-Know Act). To maintain currency, EDR contacts the Agency on a quarterly basis.

Date of Government Version: 04/09/2009	Source: EPA/Office of Prevention, Pesticides and Toxic Substances
Date Data Arrived at EDR: 04/16/2009	Telephone: 202-566-1667
Date Made Active in Reports: 05/11/2009	Last EDR Contact: 02/24/2014
Number of Days to Update: 25	Next Scheduled EDR Contact: 06/09/2014
	Data Release Frequency: Quarterly

FTTS INSP: FIFRA/ TSCA Tracking System - FIFRA (Federal Insecticide, Fungicide, & Rodenticide Act)/TSCA (Toxic Substances Control Act)

A listing of FIFRA/TSCA Tracking System (FTTS) inspections and enforcements.

Date of Government Version: 04/09/2009	Source: EPA
Date Data Arrived at EDR: 04/16/2009	Telephone: 202-566-1667
Date Made Active in Reports: 05/11/2009	Last EDR Contact: 02/24/2014
Number of Days to Update: 25	Next Scheduled EDR Contact: 06/09/2014
	Data Release Frequency: Quarterly

HIST FTTS: FIFRA/TSCA Tracking System Administrative Case Listing

A complete administrative case listing from the FIFRA/TSCA Tracking System (FTTS) for all ten EPA regions. The information was obtained from the National Compliance Database (NCDB). NCDB supports the implementation of FIFRA (Federal Insecticide, Fungicide, and Rodenticide Act) and TSCA (Toxic Substances Control Act). Some EPA regions are now closing out records. Because of that, and the fact that some EPA regions are not providing EPA Headquarters with updated records, it was decided to create a HIST FTTS database. It included records that may not be included in the newer FTTS database updates. This database is no longer updated.

Date of Government Version: 10/19/2006	Source: Environmental Protection Agency
Date Data Arrived at EDR: 03/01/2007	Telephone: 202-564-2501
Date Made Active in Reports: 04/10/2007	Last EDR Contact: 12/17/2007
Number of Days to Update: 40	Next Scheduled EDR Contact: 03/17/2008
	Data Release Frequency: No Update Planned

HIST FTTS INSP: FIFRA/TSCA Tracking System Inspection & Enforcement Case Listing

A complete inspection and enforcement case listing from the FIFRA/TSCA Tracking System (FTTS) for all ten EPA regions. The information was obtained from the National Compliance Database (NCDB). NCDB supports the implementation of FIFRA (Federal Insecticide, Fungicide, and Rodenticide Act) and TSCA (Toxic Substances Control Act). Some EPA regions are now closing out records. Because of that, and the fact that some EPA regions are not providing EPA Headquarters with updated records, it was decided to create a HIST FTTS database. It included records that may not be included in the newer FTTS database updates. This database is no longer updated.

GOVERNMENT RECORDS SEARCHED / DATA CURRENCY TRACKING

Date of Government Version: 10/19/2006
Date Data Arrived at EDR: 03/01/2007
Date Made Active in Reports: 04/10/2007
Number of Days to Update: 40

Source: Environmental Protection Agency
Telephone: 202-564-2501
Last EDR Contact: 12/17/2008
Next Scheduled EDR Contact: 03/17/2008
Data Release Frequency: No Update Planned

SSTS: Section 7 Tracking Systems

Section 7 of the Federal Insecticide, Fungicide and Rodenticide Act, as amended (92 Stat. 829) requires all registered pesticide-producing establishments to submit a report to the Environmental Protection Agency by March 1st each year. Each establishment must report the types and amounts of pesticides, active ingredients and devices being produced, and those having been produced and sold or distributed in the past year.

Date of Government Version: 12/31/2009
Date Data Arrived at EDR: 12/10/2010
Date Made Active in Reports: 02/25/2011
Number of Days to Update: 77

Source: EPA
Telephone: 202-564-4203
Last EDR Contact: 04/29/2014
Next Scheduled EDR Contact: 08/11/2014
Data Release Frequency: Annually

ICIS: Integrated Compliance Information System

The Integrated Compliance Information System (ICIS) supports the information needs of the national enforcement and compliance program as well as the unique needs of the National Pollutant Discharge Elimination System (NPDES) program.

Date of Government Version: 07/20/2011
Date Data Arrived at EDR: 11/10/2011
Date Made Active in Reports: 01/10/2012
Number of Days to Update: 61

Source: Environmental Protection Agency
Telephone: 202-564-5088
Last EDR Contact: 10/09/2014
Next Scheduled EDR Contact: 07/21/2014
Data Release Frequency: Quarterly

PADS: PCB Activity Database System

PCB Activity Database. PADS Identifies generators, transporters, commercial storers and/or brokers and disposers of PCB's who are required to notify the EPA of such activities.

Date of Government Version: 06/01/2013
Date Data Arrived at EDR: 07/17/2013
Date Made Active in Reports: 11/01/2013
Number of Days to Update: 107

Source: EPA
Telephone: 202-566-0500
Last EDR Contact: 04/18/2014
Next Scheduled EDR Contact: 07/28/2014
Data Release Frequency: Annually

MLTS: Material Licensing Tracking System

MLTS is maintained by the Nuclear Regulatory Commission and contains a list of approximately 8,100 sites which possess or use radioactive materials and which are subject to NRC licensing requirements. To maintain currency, EDR contacts the Agency on a quarterly basis.

Date of Government Version: 07/22/2013
Date Data Arrived at EDR: 08/02/2013
Date Made Active in Reports: 11/01/2013
Number of Days to Update: 91

Source: Nuclear Regulatory Commission
Telephone: 301-415-7169
Last EDR Contact: 03/10/2014
Next Scheduled EDR Contact: 06/23/2014
Data Release Frequency: Quarterly

RADINFO: Radiation Information Database

The Radiation Information Database (RADINFO) contains information about facilities that are regulated by U.S. Environmental Protection Agency (EPA) regulations for radiation and radioactivity.

Date of Government Version: 01/09/2014
Date Data Arrived at EDR: 01/10/2014
Date Made Active in Reports: 03/12/2014
Number of Days to Update: 61

Source: Environmental Protection Agency
Telephone: 202-343-9775
Last EDR Contact: 04/09/2014
Next Scheduled EDR Contact: 07/21/2014
Data Release Frequency: Quarterly

GOVERNMENT RECORDS SEARCHED / DATA CURRENCY TRACKING

FINDS: Facility Index System/Facility Registry System

Facility Index System. FINDS contains both facility information and 'pointers' to other sources that contain more detail. EDR includes the following FINDS databases in this report: PCS (Permit Compliance System), AIRS (Aerometric Information Retrieval System), DOCKET (Enforcement Docket used to manage and track information on civil judicial enforcement cases for all environmental statutes), FURS (Federal Underground Injection Control), C-DOCKET (Criminal Docket System used to track criminal enforcement actions for all environmental statutes), FFIS (Federal Facilities Information System), STATE (State Environmental Laws and Statutes), and PADS (PCB Activity Data System).

Date of Government Version: 11/18/2013	Source: EPA
Date Data Arrived at EDR: 02/27/2014	Telephone: (212) 637-3000
Date Made Active in Reports: 03/12/2014	Last EDR Contact: 03/14/2014
Number of Days to Update: 13	Next Scheduled EDR Contact: 06/23/2014
	Data Release Frequency: Quarterly

RAATS: RCRA Administrative Action Tracking System

RCRA Administration Action Tracking System. RAATS contains records based on enforcement actions issued under RCRA pertaining to major violators and includes administrative and civil actions brought by the EPA. For administration actions after September 30, 1995, data entry in the RAATS database was discontinued. EPA will retain a copy of the database for historical records. It was necessary to terminate RAATS because a decrease in agency resources made it impossible to continue to update the information contained in the database.

Date of Government Version: 04/17/1995	Source: EPA
Date Data Arrived at EDR: 07/03/1995	Telephone: 202-564-4104
Date Made Active in Reports: 08/07/1995	Last EDR Contact: 06/02/2008
Number of Days to Update: 35	Next Scheduled EDR Contact: 09/01/2008
	Data Release Frequency: No Update Planned

RMP: Risk Management Plans

When Congress passed the Clean Air Act Amendments of 1990, it required EPA to publish regulations and guidance for chemical accident prevention at facilities using extremely hazardous substances. The Risk Management Program Rule (RMP Rule) was written to implement Section 112(r) of these amendments. The rule, which built upon existing industry codes and standards, requires companies of all sizes that use certain flammable and toxic substances to develop a Risk Management Program, which includes a(n): Hazard assessment that details the potential effects of an accidental release, an accident history of the last five years, and an evaluation of worst-case and alternative accidental releases; Prevention program that includes safety precautions and maintenance, monitoring, and employee training measures; and Emergency response program that spells out emergency health care, employee training measures and procedures for informing the public and response agencies (e.g the fire department) should an accident occur.

Date of Government Version: 11/01/2013	Source: Environmental Protection Agency
Date Data Arrived at EDR: 12/12/2013	Telephone: 202-564-8600
Date Made Active in Reports: 02/13/2014	Last EDR Contact: 04/28/2014
Number of Days to Update: 63	Next Scheduled EDR Contact: 08/11/2014
	Data Release Frequency: Varies

BRS: Biennial Reporting System

The Biennial Reporting System is a national system administered by the EPA that collects data on the generation and management of hazardous waste. BRS captures detailed data from two groups: Large Quantity Generators (LQG) and Treatment, Storage, and Disposal Facilities.

Date of Government Version: 12/31/2011	Source: EPA/NTIS
Date Data Arrived at EDR: 02/26/2013	Telephone: 800-424-9346
Date Made Active in Reports: 04/19/2013	Last EDR Contact: 02/28/2014
Number of Days to Update: 52	Next Scheduled EDR Contact: 06/09/2014
	Data Release Frequency: Biennially

CHROME: Chromate Chemical Production Waste Sites

Known chromate chemical production waste sites.

Date of Government Version: 09/17/2009	Source: Department of Environmental Protection
Date Data Arrived at EDR: 11/23/2009	Telephone: 609-984-4071
Date Made Active in Reports: 12/16/2009	Last EDR Contact: 02/10/2014
Number of Days to Update: 23	Next Scheduled EDR Contact: 05/26/2014
	Data Release Frequency: Varies

GOVERNMENT RECORDS SEARCHED / DATA CURRENCY TRACKING

UIC: Underground Injection Wells Database

A listing of underground injection well locations. The UIC Program is responsible for regulating the construction, operation, permitting, and closure of injection wells that place fluids underground for storage or disposal.

Date of Government Version: 01/09/2009
Date Data Arrived at EDR: 02/25/2009
Date Made Active in Reports: 03/11/2009
Number of Days to Update: 14

Source: Department of Environmental Protection
Telephone: 609-292-0407
Last EDR Contact: 11/04/2013
Next Scheduled EDR Contact: 02/17/2014
Data Release Frequency: Varies

HIST MAJOR FACILITIES: List of Major Facilities

Major facilities means all facilities, located on one or more contiguous or adjacent properties owned or operated by the same person, having total combined storage capacity of 20,000 gallons or more for hazardous substances other than petroleum or petroleum products, or 200,000 gallons or more for hazardous substances of all kinds. This file contains detail information that is no longer available by the Department of Environmental Protection due to security concerns.

Date of Government Version: 01/02/2002
Date Data Arrived at EDR: 01/11/2006
Date Made Active in Reports: 01/11/2006
Number of Days to Update: 0

Source: Department of Environmental Protection
Telephone: 609-633-7476
Last EDR Contact: 02/02/2009
Next Scheduled EDR Contact: 05/04/2009
Data Release Frequency: No Update Planned

NJ MANIFEST: Manifest Information

Hazardous waste manifest information.

Date of Government Version: 12/31/2011
Date Data Arrived at EDR: 07/19/2012
Date Made Active in Reports: 08/28/2012
Number of Days to Update: 40

Source: Department of Environmental Protection
Telephone: N/A
Last EDR Contact: 04/18/2014
Next Scheduled EDR Contact: 07/28/2014
Data Release Frequency: Annually

DRYCLEANERS: Drycleaner List

A listing of registered drycleaners.

Date of Government Version: 02/27/2014
Date Data Arrived at EDR: 02/28/2014
Date Made Active in Reports: 03/11/2014
Number of Days to Update: 11

Source: Department of Environmental Protection
Telephone: 609-292-2795
Last EDR Contact: 02/24/2014
Next Scheduled EDR Contact: 05/26/2014
Data Release Frequency: Varies

ISRA: ISRA Database

The ISRA process begins with determining if the Act applies to your type of business and transaction. The provisions of ISRA only apply to industrial establishments. What is an industrial establishment? The term "industrial establishment" refers to the type of business operations and transactions that would subject a facility to review under ISRA.

An industrial establishment must meet each of the following three criteria: The place of business or real property at which such business is conducted, having a North American Industry Classification System (NAICS) code listed in N.J.A.C. 7:26 B - Appendix C subject to the specified exceptions and limitations. The place of business must have been engaged in operations on or after December 31, 1983; and The place of business must involve the generation, manufacture, refining, transportation, treatment, storage, handling, or disposal of hazardous substances or hazardous wastes.

Date of Government Version: 12/31/2013
Date Data Arrived at EDR: 02/14/2014
Date Made Active in Reports: 03/05/2014
Number of Days to Update: 19

Source: Department of Environmental Protection
Telephone: 609-984-3081
Last EDR Contact: 03/24/2014
Next Scheduled EDR Contact: 07/07/2014
Data Release Frequency: Quarterly

NJPDES: New Jersey Pollutant Discharge Elimination System Dischargers

The NJPDES contains the names, addresses and other information of all permitted New Jersey Pollutant Discharge Elimination System dischargers.

GOVERNMENT RECORDS SEARCHED / DATA CURRENCY TRACKING

Date of Government Version: 02/17/2014
Date Data Arrived at EDR: 02/19/2014
Date Made Active in Reports: 03/11/2014
Number of Days to Update: 20

Source: Department of Environmental Protection
Telephone: 609-984-4428
Last EDR Contact: 02/19/2014
Next Scheduled EDR Contact: 06/02/2014
Data Release Frequency: Varies

INDIAN RESERV: Indian Reservations

This map layer portrays Indian administered lands of the United States that have any area equal to or greater than 640 acres.

Date of Government Version: 12/31/2005
Date Data Arrived at EDR: 12/08/2006
Date Made Active in Reports: 01/11/2007
Number of Days to Update: 34

Source: USGS
Telephone: 202-208-3710
Last EDR Contact: 04/18/2014
Next Scheduled EDR Contact: 07/28/2014
Data Release Frequency: Semi-Annually

SCRD DRYCLEANERS: State Coalition for Remediation of Drycleaners Listing

The State Coalition for Remediation of Drycleaners was established in 1998, with support from the U.S. EPA Office of Superfund Remediation and Technology Innovation. It is comprised of representatives of states with established drycleaner remediation programs. Currently the member states are Alabama, Connecticut, Florida, Illinois, Kansas, Minnesota, Missouri, North Carolina, Oregon, South Carolina, Tennessee, Texas, and Wisconsin.

Date of Government Version: 03/07/2011
Date Data Arrived at EDR: 03/09/2011
Date Made Active in Reports: 05/02/2011
Number of Days to Update: 54

Source: Environmental Protection Agency
Telephone: 615-532-8599
Last EDR Contact: 04/21/2014
Next Scheduled EDR Contact: 08/04/2014
Data Release Frequency: Varies

PRP: Potentially Responsible Parties

A listing of verified Potentially Responsible Parties

Date of Government Version: 04/15/2013
Date Data Arrived at EDR: 07/03/2013
Date Made Active in Reports: 09/13/2013
Number of Days to Update: 72

Source: EPA
Telephone: 202-564-6023
Last EDR Contact: 04/04/2014
Next Scheduled EDR Contact: 07/14/2014
Data Release Frequency: Quarterly

LEAD SMELTER 2: Lead Smelter Sites

A list of several hundred sites in the U.S. where secondary lead smelting was done from 1931 and 1964. These sites may pose a threat to public health through ingestion or inhalation of contaminated soil or dust

Date of Government Version: 04/05/2001
Date Data Arrived at EDR: 10/27/2010
Date Made Active in Reports: 12/02/2010
Number of Days to Update: 36

Source: American Journal of Public Health
Telephone: 703-305-6451
Last EDR Contact: 12/02/2009
Next Scheduled EDR Contact: N/A
Data Release Frequency: No Update Planned

LEAD SMELTER 1: Lead Smelter Sites

A listing of former lead smelter site locations.

Date of Government Version: 01/29/2013
Date Data Arrived at EDR: 02/14/2013
Date Made Active in Reports: 02/27/2013
Number of Days to Update: 13

Source: Environmental Protection Agency
Telephone: 703-603-8787
Last EDR Contact: 04/04/2014
Next Scheduled EDR Contact: 07/21/2014
Data Release Frequency: Varies

2020 COR ACTION: 2020 Corrective Action Program List

The EPA has set ambitious goals for the RCRA Corrective Action program by creating the 2020 Corrective Action Universe. This RCRA cleanup baseline includes facilities expected to need corrective action. The 2020 universe contains a wide variety of sites. Some properties are heavily contaminated while others were contaminated but have since been cleaned up. Still others have not been fully investigated yet, and may require little or no remediation. Inclusion in the 2020 Universe does not necessarily imply failure on the part of a facility to meet its RCRA obligations.

GOVERNMENT RECORDS SEARCHED / DATA CURRENCY TRACKING

Date of Government Version: 11/11/2011
Date Data Arrived at EDR: 05/18/2012
Date Made Active in Reports: 05/25/2012
Number of Days to Update: 7

Source: Environmental Protection Agency
Telephone: 703-308-4044
Last EDR Contact: 02/14/2014
Next Scheduled EDR Contact: 05/26/2014
Data Release Frequency: Varies

COAL ASH EPA: Coal Combustion Residues Surface Impoundments List

A listing of coal combustion residues surface impoundments with high hazard potential ratings.

Date of Government Version: 08/17/2010
Date Data Arrived at EDR: 01/03/2011
Date Made Active in Reports: 03/21/2011
Number of Days to Update: 77

Source: Environmental Protection Agency
Telephone: N/A
Last EDR Contact: 03/11/2014
Next Scheduled EDR Contact: 06/23/2014
Data Release Frequency: Varies

EPA WATCH LIST: EPA WATCH LIST

EPA maintains a "Watch List" to facilitate dialogue between EPA, state and local environmental agencies on enforcement matters relating to facilities with alleged violations identified as either significant or high priority. Being on the Watch List does not mean that the facility has actually violated the law only that an investigation by EPA or a state or local environmental agency has led those organizations to allege that an unproven violation has in fact occurred. Being on the Watch List does not represent a higher level of concern regarding the alleged violations that were detected, but instead indicates cases requiring additional dialogue between EPA, state and local agencies - primarily because of the length of time the alleged violation has gone unaddressed or unresolved.

Date of Government Version: 06/30/2013
Date Data Arrived at EDR: 08/13/2013
Date Made Active in Reports: 09/13/2013
Number of Days to Update: 31

Source: Environmental Protection Agency
Telephone: 617-520-3000
Last EDR Contact: 02/10/2014
Next Scheduled EDR Contact: 05/26/2014
Data Release Frequency: Quarterly

PCB TRANSFORMER: PCB Transformer Registration Database

The database of PCB transformer registrations that includes all PCB registration submittals.

Date of Government Version: 02/01/2011
Date Data Arrived at EDR: 10/19/2011
Date Made Active in Reports: 01/10/2012
Number of Days to Update: 83

Source: Environmental Protection Agency
Telephone: 202-566-0517
Last EDR Contact: 01/30/2014
Next Scheduled EDR Contact: 05/12/2014
Data Release Frequency: Varies

Financial Assurance: Financial Assurance Information Listing

Financial Assurance information.

Date of Government Version: 10/22/2013
Date Data Arrived at EDR: 11/25/2013
Date Made Active in Reports: 01/09/2014
Number of Days to Update: 45

Source: Department of Environmental Protection
Telephone: 609-341-3121
Last EDR Contact: 04/28/2014
Next Scheduled EDR Contact: 08/11/2014
Data Release Frequency: Semi-Annually

US FIN ASSUR: Financial Assurance Information

All owners and operators of facilities that treat, store, or dispose of hazardous waste are required to provide proof that they will have sufficient funds to pay for the clean up, closure, and post-closure care of their facilities.

Date of Government Version: 02/25/2014
Date Data Arrived at EDR: 02/27/2014
Date Made Active in Reports: 04/09/2014
Number of Days to Update: 41

Source: Environmental Protection Agency
Telephone: 202-566-1917
Last EDR Contact: 02/14/2014
Next Scheduled EDR Contact: 06/02/2014
Data Release Frequency: Quarterly

COAL ASH: Coal Ash Listing

Coal combustion survey ash listing.

GOVERNMENT RECORDS SEARCHED / DATA CURRENCY TRACKING

Date of Government Version: 05/10/2010
Date Data Arrived at EDR: 05/12/2010
Date Made Active in Reports: 06/28/2010
Number of Days to Update: 47

Source: Department of Environmental Protection
Telephone: 609-984-6985
Last EDR Contact: 11/04/2013
Next Scheduled EDR Contact: 02/17/2014
Data Release Frequency: Varies

COAL ASH DOE: Sleam-Electric Plan Operation Data

A listing of power plants that store ash in surface ponds.

Date of Government Version: 12/31/2005
Date Data Arrived at EDR: 08/07/2009
Date Made Active in Reports: 10/22/2009
Number of Days to Update: 76

Source: Department of Energy
Telephone: 202-586-8719
Last EDR Contact: 04/18/2014
Next Scheduled EDR Contact: 07/28/2014
Data Release Frequency: Varies

US AIRS MINOR: Air Facility System Data

A listing of minor source facilities.

Date of Government Version: 10/23/2013
Date Data Arrived at EDR: 11/06/2013
Date Made Active in Reports: 12/06/2013
Number of Days to Update: 30

Source: EPA
Telephone: 202-564-5962
Last EDR Contact: 03/31/2014
Next Scheduled EDR Contact: 07/14/2014
Data Release Frequency: Annually

FEDLAND: Federal and Indian Lands

Federally and Indian administrated lands of the United States. Lands included are administrated by: Army Corps of Engineers, Bureau of Reclamation, National Wild and Scenic River, National Wildlife Refuge, Public Domain Land, Wilderness, Wilderness Study Area, Wildlife Management Area, Bureau of Indian Affairs, Bureau of Land Management, Department of Justice, Forest Service, Fish and Wildlife Service, National Park Service.

Date of Government Version: 12/31/2005
Date Data Arrived at EDR: 02/06/2006
Date Made Active in Reports: 01/11/2007
Number of Days to Update: 339

Source: U.S. Geological Survey
Telephone: 888-275-8747
Last EDR Contact: 04/18/2014
Next Scheduled EDR Contact: 07/28/2014
Data Release Frequency: N/A

US AIRS (AFS): Aerometric Information Retrieval System Facility Subsystem (AFS)

The database is a sub-system of Aerometric Information Retrieval System (AIRS). AFS contains compliance data on air pollution point sources regulated by the U.S. EPA and/or state and local air regulatory agencies. This information comes from source reports by various stationary sources of air pollution, such as electric power plants, steel mills, factories, and universities, and provides information about the air pollutants they produce. Action, air program, air program pollutant, and general level plant data. It is used to track emissions and compliance data from industrial plants.

Date of Government Version: 10/23/2013
Date Data Arrived at EDR: 11/06/2013
Date Made Active in Reports: 12/06/2013
Number of Days to Update: 30

Source: EPA
Telephone: 202-564-5962
Last EDR Contact: 03/31/2014
Next Scheduled EDR Contact: 07/14/2014
Data Release Frequency: Annually

EDR HIGH RISK HISTORICAL RECORDS

EDR Exclusive Records

EDR MGP: EDR Proprietary Manufactured Gas Plants

The EDR Proprietary Manufactured Gas Plant Database includes records of coal gas plants (manufactured gas plants) compiled by EDR's researchers. Manufactured gas sites were used in the United States from the 1800's to 1950's to produce a gas that could be distributed and used as fuel. These plants used whale oil, rosin, coal, or a mixture of coal, oil, and water that also produced a significant amount of waste. Many of the byproducts of the gas production, such as coal tar (oily waste containing volatile and non-volatile chemicals), sludges, oils and other compounds are potentially hazardous to human health and the environment. The byproduct from this process was frequently disposed of directly at the plant site and can remain or spread slowly, serving as a continuous source of soil and groundwater contamination.

GOVERNMENT RECORDS SEARCHED / DATA CURRENCY TRACKING

Date of Government Version: N/A
Date Data Arrived at EDR: N/A
Date Made Active in Reports: N/A
Number of Days to Update: N/A

Source: EDR, Inc.
Telephone: N/A
Last EDR Contact: N/A
Next Scheduled EDR Contact: N/A
Data Release Frequency: No Update Planned

EDR US Hist Auto Stat: EDR Exclusive Historic Gas Stations

EDR has searched selected national collections of business directories and has collected listings of potential gas station/filling station/service station sites that were available to EDR researchers. EDR's review was limited to those categories of sources that might, in EDR's opinion, include gas station/filling station/service station establishments. The categories reviewed included, but were not limited to gas, gas station, gasoline station, filling station, auto, automobile repair, auto service station, service station, etc. This database falls within a category of information EDR classifies as "High Risk Historical Records", or HRHR. EDR's HRHR effort presents unique and sometimes proprietary data about past sites and operations that typically create environmental concerns, but may not show up in current government records searches.

Date of Government Version: N/A
Date Data Arrived at EDR: N/A
Date Made Active in Reports: N/A
Number of Days to Update: N/A

Source: EDR, Inc.
Telephone: N/A
Last EDR Contact: N/A
Next Scheduled EDR Contact: N/A
Data Release Frequency: Varies

EDR US Hist Cleaners: EDR Exclusive Historic Dry Cleaners

EDR has searched selected national collections of business directories and has collected listings of potential dry cleaner sites that were available to EDR researchers. EDR's review was limited to those categories of sources that might, in EDR's opinion, include dry cleaning establishments. The categories reviewed included, but were not limited to dry cleaners, cleaners, laundry, laundromat, cleaning/laundry, wash & dry etc. This database falls within a category of information EDR classifies as "High Risk Historical Records", or HRHR. EDR's HRHR effort presents unique and sometimes proprietary data about past sites and operations that typically create environmental concerns, but may not show up in current government records searches.

Date of Government Version: N/A
Date Data Arrived at EDR: N/A
Date Made Active in Reports: N/A
Number of Days to Update: N/A

Source: EDR, Inc.
Telephone: N/A
Last EDR Contact: N/A
Next Scheduled EDR Contact: N/A
Data Release Frequency: Varies

EDR US Hist Auto Stat: EDR Proprietary Historic Gas Stations - Cole

Date of Government Version: N/A
Date Data Arrived at EDR: N/A
Date Made Active in Reports: N/A
Number of Days to Update: N/A

Source: N/A
Telephone: N/A
Last EDR Contact: N/A
Next Scheduled EDR Contact: N/A
Data Release Frequency: Varies

EDR US Hist Cleaners: EDR Proprietary Historic Dry Cleaners - Cole

Date of Government Version: N/A
Date Data Arrived at EDR: N/A
Date Made Active in Reports: N/A
Number of Days to Update: N/A

Source: N/A
Telephone: N/A
Last EDR Contact: N/A
Next Scheduled EDR Contact: N/A
Data Release Frequency: Varies

EDR RECOVERED GOVERNMENT ARCHIVES

Exclusive Recovered Govt. Archives

RGA LUST: Recovered Government Archive Leaking Underground Storage Tank

The EDR Recovered Government Archive Leaking Underground Storage Tank database provides a list of LUST incidents derived from historical databases and includes many records that no longer appear in current government lists. Compiled from Records formerly available from the New Jersey Department of Environmental Protection in New Jersey.

GOVERNMENT RECORDS SEARCHED / DATA CURRENCY TRACKING

Date of Government Version: N/A
Date Data Arrived at EDR: 07/01/2013
Date Made Active in Reports: 12/24/2013
Number of Days to Update: 176

Source: New Jersey Department of Environmental Protection
Telephone: N/A
Last EDR Contact: 06/01/2012
Next Scheduled EDR Contact: N/A
Data Release Frequency: Varies

RGA LF: Recovered Government Archive Solid Waste Facilities List

The EDR Recovered Government Archive Landfill database provides a list of landfills derived from historical databases and includes many records that no longer appear in current government lists. Compiled from Records formerly available from the New Jersey Department of Environmental Protection in New Jersey.

Date of Government Version: N/A
Date Data Arrived at EDR: 07/01/2013
Date Made Active in Reports: 01/10/2014
Number of Days to Update: 193

Source: New Jersey Department of Environmental Protection
Telephone: N/A
Last EDR Contact: 06/01/2012
Next Scheduled EDR Contact: N/A
Data Release Frequency: Varies

RGA HWS: Recovered Government Archive State Hazardous Waste Facilities List

The EDR Recovered Government Archive State Hazardous Waste database provides a list of SHWS incidents derived from historical databases and includes many records that no longer appear in current government lists. Compiled from Records formerly available from the New Jersey Department of Environmental Protection in New Jersey.

Date of Government Version: N/A
Date Data Arrived at EDR: 07/01/2013
Date Made Active in Reports: 12/24/2013
Number of Days to Update: 176

Source: New Jersey Department of Environmental Protection
Telephone: N/A
Last EDR Contact: 06/01/2012
Next Scheduled EDR Contact: N/A
Data Release Frequency: Varies

OTHER DATABASE(S)

Depending on the geographic area covered by this report, the data provided in these specialty databases may or may not be complete. For example, the existence of wetlands information data in a specific report does not mean that all wetlands in the area covered by the report are included. Moreover, the absence of any reported wetlands information does not necessarily mean that wetlands do not exist in the area covered by the report.

CT MANIFEST: Hazardous Waste Manifest Data

Facility and manifest data. Manifest is a document that lists and tracks hazardous waste from the generator through transporters to a tsd facility.

Date of Government Version: 07/30/2013
Date Data Arrived at EDR: 08/19/2013
Date Made Active in Reports: 10/03/2013
Number of Days to Update: 45

Source: Department of Energy & Environmental Protection
Telephone: 860-424-3375
Last EDR Contact: 02/21/2014
Next Scheduled EDR Contact: 06/02/2014
Data Release Frequency: Annually

NY MANIFEST: Facility and Manifest Data

Manifest is a document that lists and tracks hazardous waste from the generator through transporters to a TSD facility.

Date of Government Version: 02/28/2014
Date Data Arrived at EDR: 03/12/2014
Date Made Active in Reports: 04/29/2014
Number of Days to Update: 48

Source: Department of Environmental Conservation
Telephone: 518-402-8651
Last EDR Contact: 03/12/2014
Next Scheduled EDR Contact: 05/19/2014
Data Release Frequency: Annually

PA MANIFEST: Manifest Information

Hazardous waste manifest information.

GOVERNMENT RECORDS SEARCHED / DATA CURRENCY TRACKING

Date of Government Version: 12/31/2012
Date Data Arrived at EDR: 07/24/2013
Date Made Active in Reports: 08/19/2013
Number of Days to Update: 26

Source: Department of Environmental Protection
Telephone: 717-783-8990
Last EDR Contact: 04/21/2014
Next Scheduled EDR Contact: 08/04/2014
Data Release Frequency: Annually

RI MANIFEST: Manifest information

Hazardous waste manifest information

Date of Government Version: 12/31/2012
Date Data Arrived at EDR: 06/21/2013
Date Made Active in Reports: 08/05/2013
Number of Days to Update: 45

Source: Department of Environmental Management
Telephone: 401-222-2797
Last EDR Contact: 02/24/2014
Next Scheduled EDR Contact: 06/09/2014
Data Release Frequency: Annually

VT MANIFEST: Hazardous Waste Manifest Data

Hazardous waste manifest information.

Date of Government Version: 12/30/2013
Date Data Arrived at EDR: 02/11/2014
Date Made Active in Reports: 03/11/2014
Number of Days to Update: 28

Source: Department of Environmental Conservation
Telephone: 802-241-3443
Last EDR Contact: 04/21/2014
Next Scheduled EDR Contact: 08/04/2014
Data Release Frequency: Annually

WI MANIFEST: Manifest Information

Hazardous waste manifest information.

Date of Government Version: 12/31/2012
Date Data Arrived at EDR: 08/09/2013
Date Made Active in Reports: 09/27/2013
Number of Days to Update: 49

Source: Department of Natural Resources
Telephone: N/A
Last EDR Contact: 03/17/2014
Next Scheduled EDR Contact: 06/30/2014
Data Release Frequency: Annually

Oil/Gas Pipelines: This data was obtained by EDR from the USGS in 1994. It is referred to by USGS as GeoData Digital Line Graphs from 1:100,000-Scale Maps. It was extracted from the transportation category including some oil, but primarily gas pipelines.

Electric Power Transmission Line Data

Source: Rextag Strategies Corp.

Telephone: (281) 769-2247

U.S. Electric Transmission and Power Plants Systems Digital GIS Data

Sensitive Receptors: There are individuals deemed sensitive receptors due to their fragile immune systems and special sensitivity to environmental discharges. These sensitive receptors typically include the elderly, the sick, and children. While the location of all sensitive receptors cannot be determined, EDR indicates those buildings and facilities - schools, daycares, hospitals, medical centers, and nursing homes - where individuals who are sensitive receptors are likely to be located.

AHA Hospitals:

Source: American Hospital Association, Inc.

Telephone: 312-280-5991

The database includes a listing of hospitals based on the American Hospital Association's annual survey of hospitals.

Medical Centers: Provider of Services Listing

Source: Centers for Medicare & Medicaid Services

Telephone: 410-786-3000

A listing of hospitals with Medicare provider number, produced by Centers of Medicare & Medicaid Services, a federal agency within the U.S. Department of Health and Human Services.

Nursing Homes

Source: National Institutes of Health

Telephone: 301-594-6248

Information on Medicare and Medicaid certified nursing homes in the United States.

Public Schools

Source: National Center for Education Statistics

Telephone: 202-502-7300

The National Center for Education Statistics' primary database on elementary and secondary public education in the United States. It is a comprehensive, annual, national statistical database of all public elementary and secondary schools and school districts, which contains data that are comparable across all states.

GOVERNMENT RECORDS SEARCHED / DATA CURRENCY TRACKING

Private Schools

Source: National Center for Education Statistics

Telephone: 202-502-7300

The National Center for Education Statistics' primary database on private school locations in the United States.

Daycare Centers: Child Care Center Listings

Source: Department of Human Services

Telephone: 609-292-1018

Flood Zone Data: This data, available in select counties across the country, was obtained by EDR in 2003 & 2011 from the Federal Emergency Management Agency (FEMA). Data depicts 100-year and 500-year flood zones as defined by FEMA.

NWI: National Wetlands Inventory. This data, available in select counties across the country, was obtained by EDR in 2002, 2005 and 2010 from the U.S. Fish and Wildlife Service.

State Wetlands Data: Wetlands Inventory

Source: Department of Environmental Protection

Telephone: 609-984-2243

Scanned Digital USGS 7.5' Topographic Map (DRG)

Source: United States Geologic Survey

A digital raster graphic (DRG) is a scanned image of a U.S. Geological Survey topographic map. The map images are made by scanning published paper maps on high-resolution scanners. The raster image is georeferenced and fit to the Universal Transverse Mercator (UTM) projection.

STREET AND ADDRESS INFORMATION

© 2010 Tele Atlas North America, Inc. All rights reserved. This material is proprietary and the subject of copyright protection and other intellectual property rights owned by or licensed to Tele Atlas North America, Inc. The use of this material is subject to the terms of a license agreement. You will be held liable for any unauthorized copying or disclosure of this material.



PES

ASSOCIATES

ENVIRONMENTAL & ENGINEERING SERVICES

NATIONWIDE 888.660.9975