

SAN LUIS OBISPO COUNTY COAST

Inventory of Ungranted Tidelands SURVEY PRIORITY STUDY

APPENDIX C DATA SUMMARIES

RIGHT TO PASS
BY PERMISSION AND
SUBJECT TO CONTROL
OF OWNER
Sec. 1008 Civil Code
SANTA BARBARA COUNTY

State of California
State Lands Commission

1981

APPENDIX C

INVENTORY OF UNGRANTED TIDELANDS
SURVEY PRIORITY STUDY

SAN LUIS OBISPO
DATA SUMMARIES

THESE APENDICES ARE ONLY APPURTENANT TO THE MAIN REPORT
AND REPRESENT ONLY A FRACTION OF THE TOTAL DATA.

PREPARED BY THE STAFF OF THE
CALIFORNIA STATE LANDS COMMISSION
IN RESPONSE TO CHAPTER 706, STATUTES OF 1975

APPENDIX C

INTRODUCTION

A data summary has been prepared for each of the coastal counties of California and for the offshore islands. These summaries are attached as Appendix C, to the Report to the Legislature of the Inventory of Ungranted Tidelands. The inventory and the report were mandated by Public Resources Code Sections 6331 et seq.

The Tidelands Inventory program of the California State Lands Commission has, as its initial objective, the gathering and analyzing of data sufficient to enable the Commission staff to rationally plan a long-term boundary program for ungranted State-owned tidelands.

Analysis of the data summarized here has been limited to that level required to assign priorities to the various regions of the California coast for further, more in-depth study, which will lead toward actual mapping of State ownership.

This summary is limited in scope to the open seacoast of the State. Bays, rivers, estuaries, and lagoons will be covered in a later report. It is further limited to lands not granted in trust to other public agencies by the California Legislature.

Determinations resulting from an analysis of the data gathered were made solely with a view to establishing priorities, and should not be taken as an official position by either the Commission or Commission staff. For example, certain observations about possible artificial conditions at various sites have been made. These observations were based upon a preliminary examination of direct evidence (e.g., airphotos) of either current or historical artificial structures at or near the particular site. More in-depth investigations may well disclose other, more remote, artificial conditions at the site, which may affect the location of the boundary of State ownership.

TABLE OF CONTENTS APPENDIX C

MAP INDEXES

YELLOW PAGES

The base maps were prepared from U.S. Geological Survey 7½ minute quadrangle sheets. The final map is in black and white with elevation contours, roads, buildings, section lines, rivers, etc., but without the usual color overlays. The map covers a somewhat smaller area than the USGS quad sheets in order to reproduce them at half scale (1:48,000) on an 8½ x 11 standard sheet. The maps have been laid out with the shoreline approximately along the vertical center of the sheet. Shoreline mileage is listed along the waterward side and is the same shoreline identification system used by other public agencies, also listed on landward side are the summary map numbers. (Note: the shoreline mileage shown may not agree with the length determined, and used, by this inventory and listed within the data summaries by parcel. This discrepancy results because the inventory measurements were made from public records).

SUMMARY MAP

WHITE PAGES

The base maps for these pictorial summaries are the 1976-77 county assessor's plats. Shown on these maps are the upland parcels selected for study, artificial features, the limits of publicly-owned land, pertinent maps and court cases, and boundary line agreement locations. The data is symbolized according to the legend on the maps.

DATA SUMMARIES, BY PARCEL

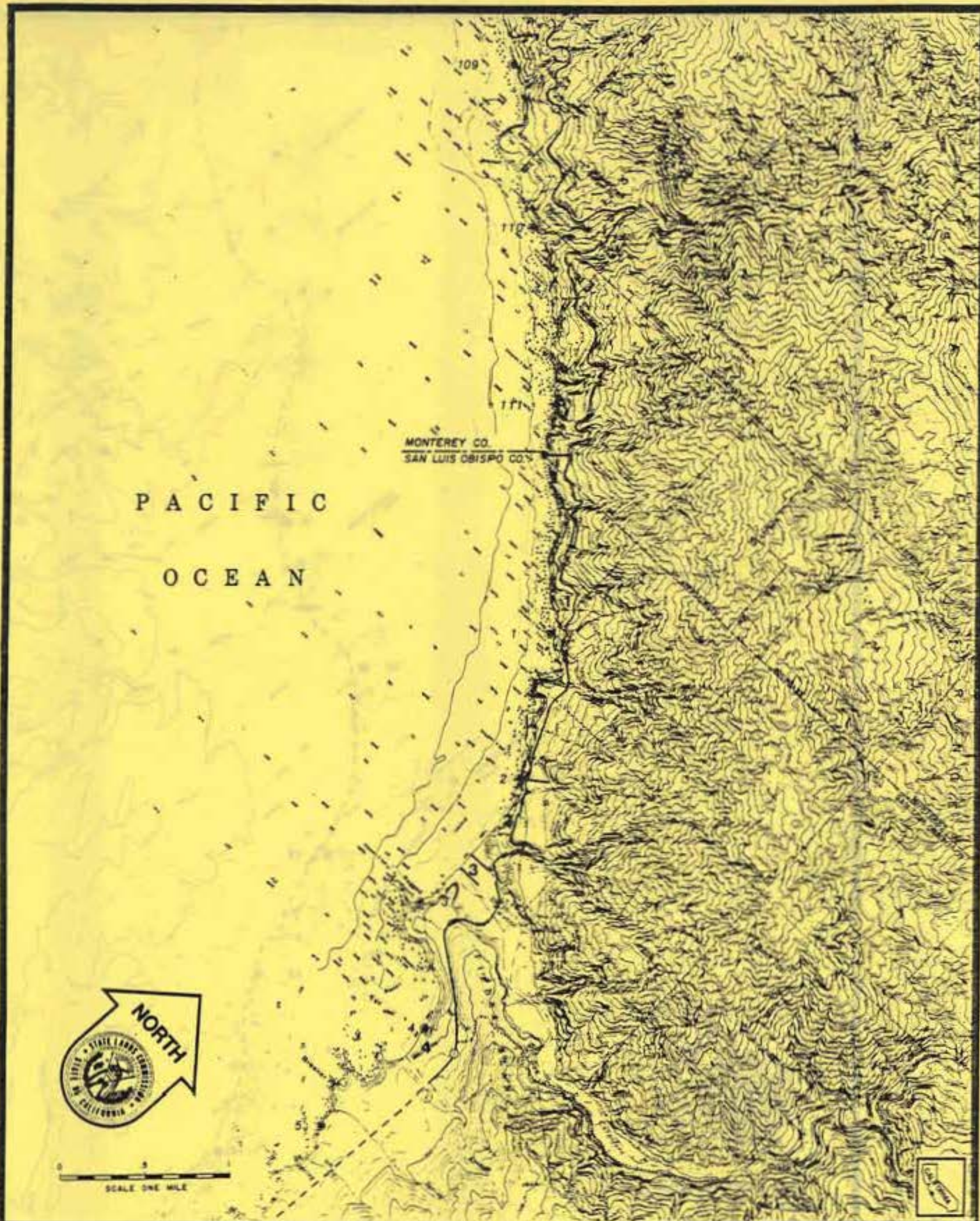
PINK PAGES

These are computer print-outs which summarize the data accumulated during the inventory for each study parcel. The last column provides a means for the State Lands Commission's staff to categorize the types and degrees of problems existing for each parcel.

The information listed in these print-outs has been summarized. Consequently, what is shown may not be the exact wording or condition existing.

The study parcels are listed from north to south by a page/line number. This two-part number was assigned during the inventory. The first portion of the number is the Summary Map page number as assigned by staff. The second part is the individual parcel number given to the selected parcels in a consecutive north-south order for each Summary Map page. The page/line number is used throughout the inventory files to identify each inventory parcel. It is arbitrary, and should not be confused with assessor's parcel numbers. (Following the Data Summaries print-outs is a cross-reference from assessor's parcel numbers to the page/line numbers.)

**INDEX
MAPS**



PACIFIC
OCEAN

MONTEREY CO.
SAN LUIS OBISPO CO.



0 1 2 3 4
SCALE ONE MILE




LEGEND:
 ——— SUMMARY MAP LIMITS
 - - - - GRANTED LANDS LIMITS
 ● SHORELINE MILEAGE POINT
 NOTE: LOCATIONS ARE APPROXIMATE.

INDEX MAP
 INVENTORY OF UNGRANTED TIDELANDS
 STATE OF CALIFORNIA STATE LANDS COMMISSION

SAN LUIS OBISPO COUNTY
 SUMMARY MAPS 1 - 4
 MAP NUMBER **74**

PACIFIC
OCEAN



LEGEND:

- SUMMARY MAP LIMITS
- - - GRANTED LANDS LIMITS
- SHORELINE MILEAGE POINT

NOTE: LOCATIONS ARE APPROXIMATE.

INDEX MAP

INVENTORY OF UNGRANTED TIDELANDS

STATE OF CALIFORNIA

STATE LANDS COMMISSION

SAN LUIS OBISPO COUNTY
SUMMARY MAPS 4 - 7

MAP
NUMBER **75**



LEGEND:
 ————— SURVEY MAP LIMITS
 ● SHORELINE WLEAGE POINT
 — GRANTED LANDS LIMITS
 * HOTEL LOCATIONS ARE APPROXIMATE.

STATE OF CALIFORNIA
 STATE LANDS COMMISSION
INVENTORY OF UNGRANTED TIDELANDS

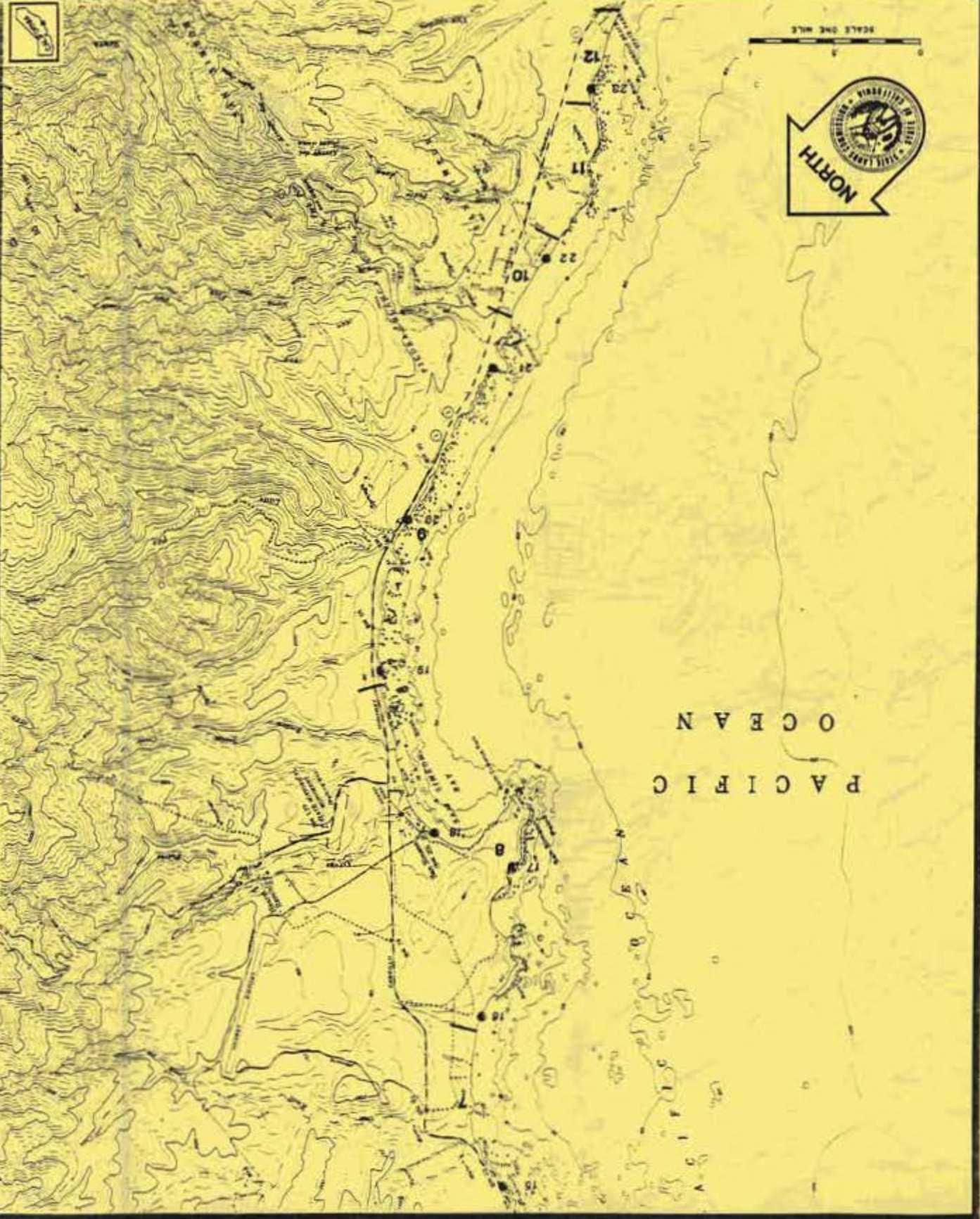
MAP NUMBER 76

INDEX MAP

SAN LUIS OBISPO COUNTY
 SUMMARY MAPS 7-13



SCALE ONE MILE



PACIFIC OCEAN

PACIFIC
OCEAN



0 1 2 3 4
SCALE ONE MILE

LEGEND:

- SUMMARY MAP LIMITS
- - - GRANTED LANDS LIMITS
- SHORELINE MILEAGE POINT

NOTE: LOCATIONS ARE APPROXIMATE. 1981

INDEX MAP

INVENTORY OF UNGRANTED TIDELANDS

STATE OF CALIFORNIA


STATE LANDS COMMISSION

SAN LUIS OBISPO COUNTY
SUMMARY MAPS 13 - 30

MAP
NUMBER **77**



PACIFIC
OCEAN



LEGEND:

- SUMMARY MAP LIMITS
- - - GRANTED LANDS LIMITS
- SHORELINE MILEAGE POINT

NOTE: LOCATIONS ARE APPROXIMATE. 1981

INDEX MAP

INVENTORY OF UNGRANTED TIDELANDS

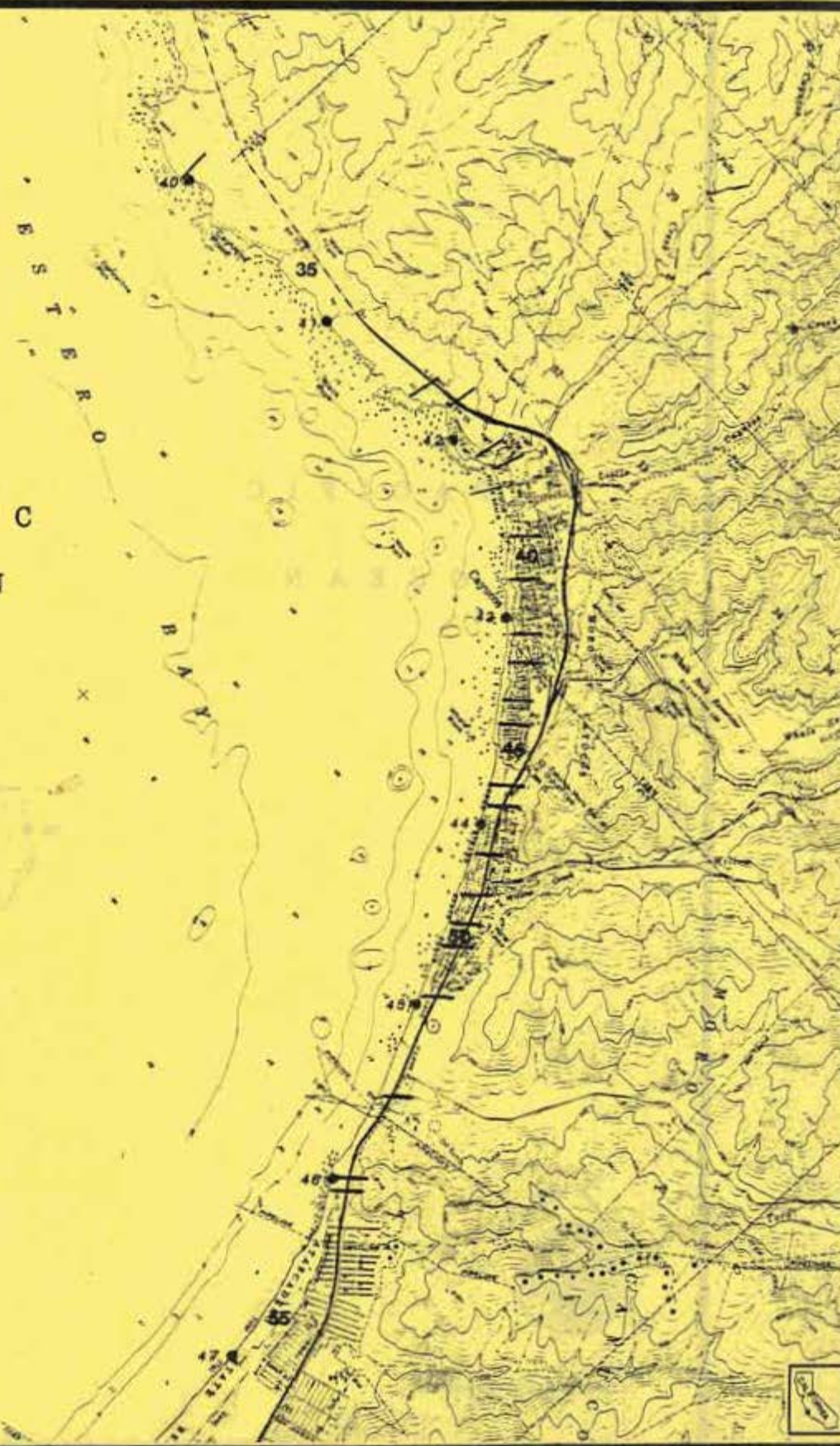
STATE OF CALIFORNIA

STATE LANDS COMMISSION

SAN LUIS OBISPO COUNTY
SUMMARY MAPS 30 - 34

MAP NUMBER **78**

PACIFIC
OCEAN



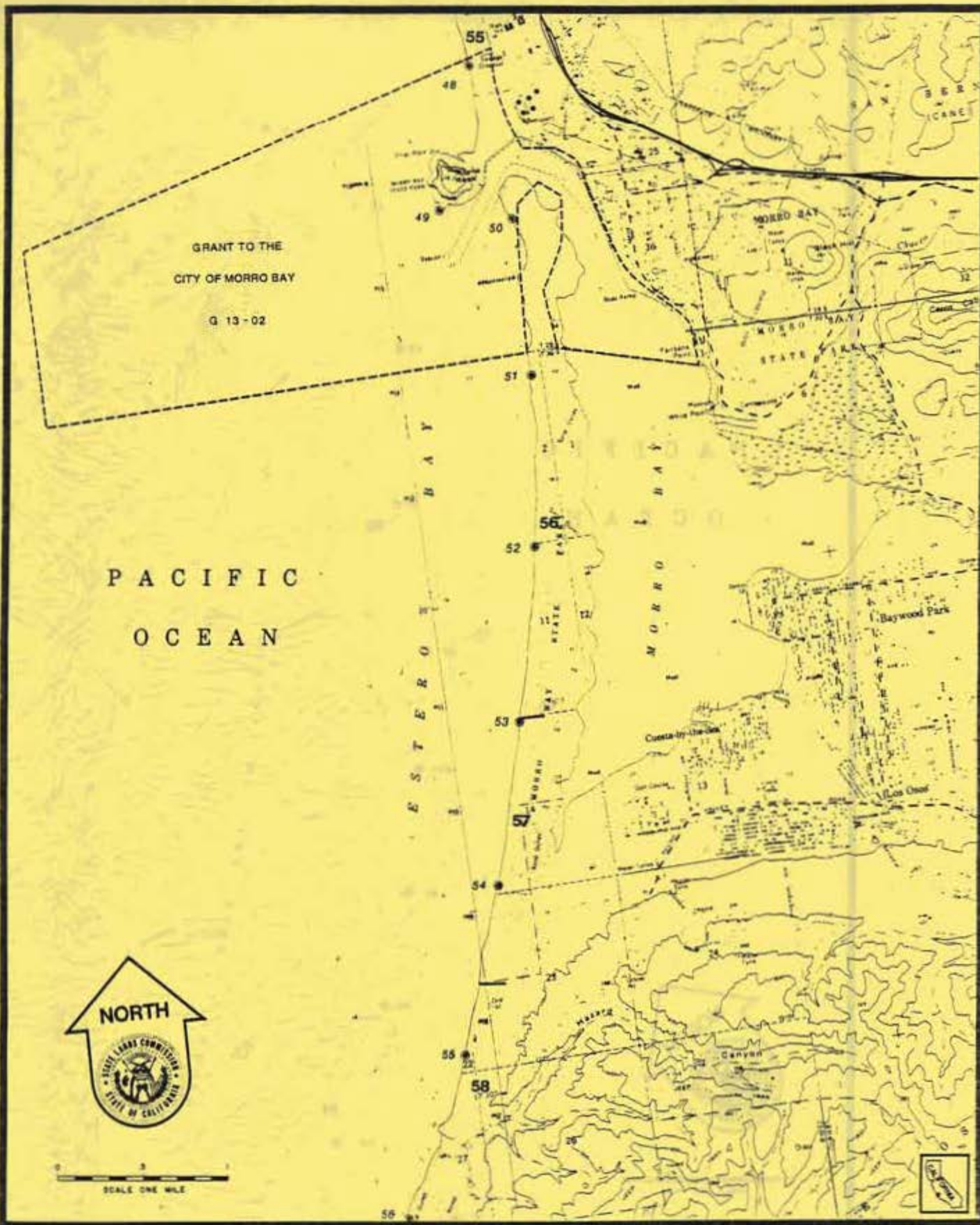
LEGEND:
 ——— SUMMARY MAP LIMITS
 - - - GRANTED LANDS LIMITS
 ● SHORELINE MILEAGE POINT
 NOTE: LOCATIONS ARE APPROXIMATE.

INDEX MAP

INVENTORY OF UNGRANTED TIDELANDS
 STATE OF CALIFORNIA STATE LANDS COMMISSION

SAN LUIS OBISPO COUNTY
 SUMMARY MAPS 34 - 55

MAP NUMBER 79




LEGEND:
 - - - SUMMARY MAP LIMITS
 - - - GRANTED LANDS LIMITS
 ● SHORELINE MILEAGE POINT
 NOTE: LOCATIONS ARE APPROXIMATE.

INDEX MAP
INVENTORY OF UNGRANTED TIDELANDS
 STATE OF CALIFORNIA STATE LANDS COMMISSION

SAN LUIS OBISPO COUNTY
 SUMMARY MAPS 55 - 58
MAP NUMBER 80

PACIFIC
OCEAN



INDEX MAP

INVENTORY OF UNGRANTED TIDELANDS

STATE OF CALIFORNIA

STATE LANDS COMMISSION

SAN LUIS OBISPO COUNTY
SUMMARY MAPS 59 - 91

MAP
NUMBER **81**

LEGEND:

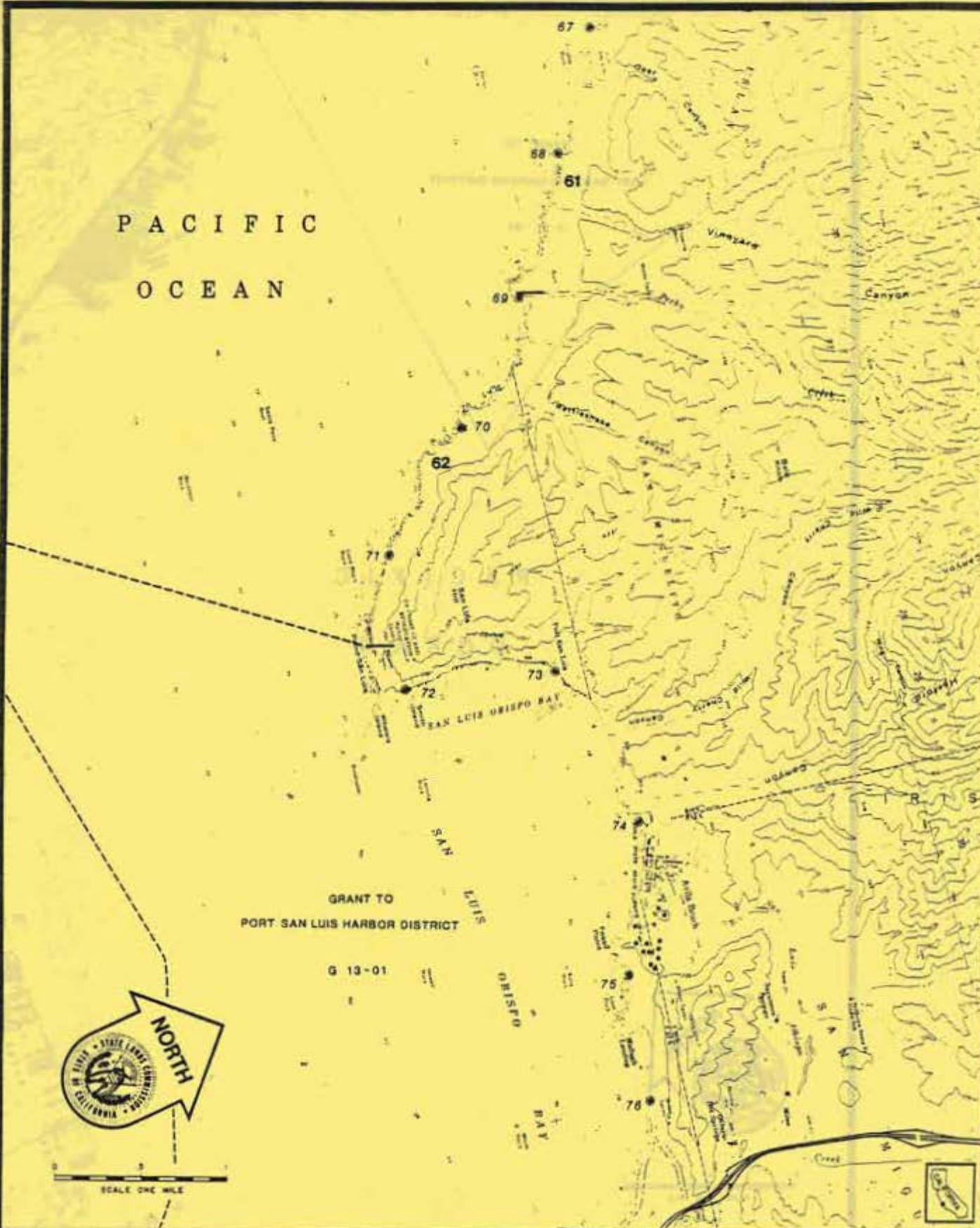
— SUMMARY MAP LIMITS

--- GRANTED LANDS LIMITS

● SHORELINE MILEAGE POINT

NOTE: LOCATIONS ARE APPROXIMATE.

PACIFIC
OCEAN



SCALE ONE MILE

LEGEND:

- SUMMARY MAP LIMITS
- - - GRANTED LANDS LIMITS
- SHORELINE MILEAGE POINT

NOTE: LOCATIONS ARE APPROXIMATE.

INDEX MAP

INVENTORY OF UNGRANTED TIDELANDS

STATE OF CALIFORNIA

STATE LANDS COMMISSION

SAN LUIS OBISPO COUNTY
SUMMARY MAPS 61 - 62

MAP NUMBER **82**

GRANT TO
PORT SAN LUIS HARBOR DISTRICT

G 13 - 01

PACIFIC
OCEAN



LEGEND:

- SUMMARY MAP LIMITS
- - - GRANTED LANDS LIMITS
- SHORELINE MILEAGE POINT

NOTE: LOCATIONS ARE APPROXIMATE.

1981

INDEX MAP

INVENTORY OF UNGRANTED TIDELANDS

STATE OF CALIFORNIA

STATE LANDS COMMISSION

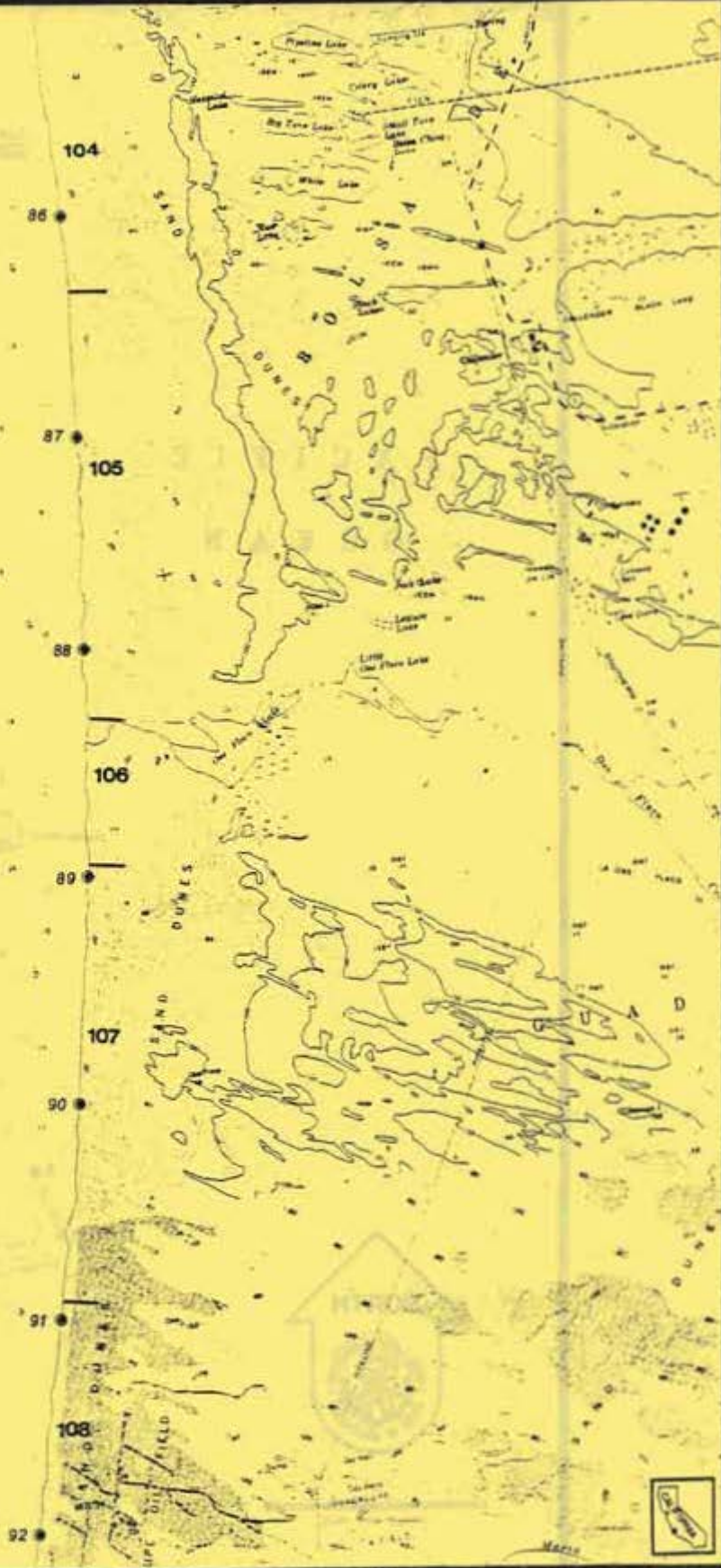
SAN LUIS OBISPO COUNTY
SUMMARY MAPS 83 - 104

MAP NUMBER **83**

PACIFIC
OCEAN



0 1/2 1
SCALE ONE MILE



LEGEND:

- SUMMARY MAP LIMITS
 - - - GRANTED LANDS LIMITS
 - SHORELINE MILEAGE POINT
- NOTE: LOCATIONS ARE APPROXIMATE.

INDEX MAP

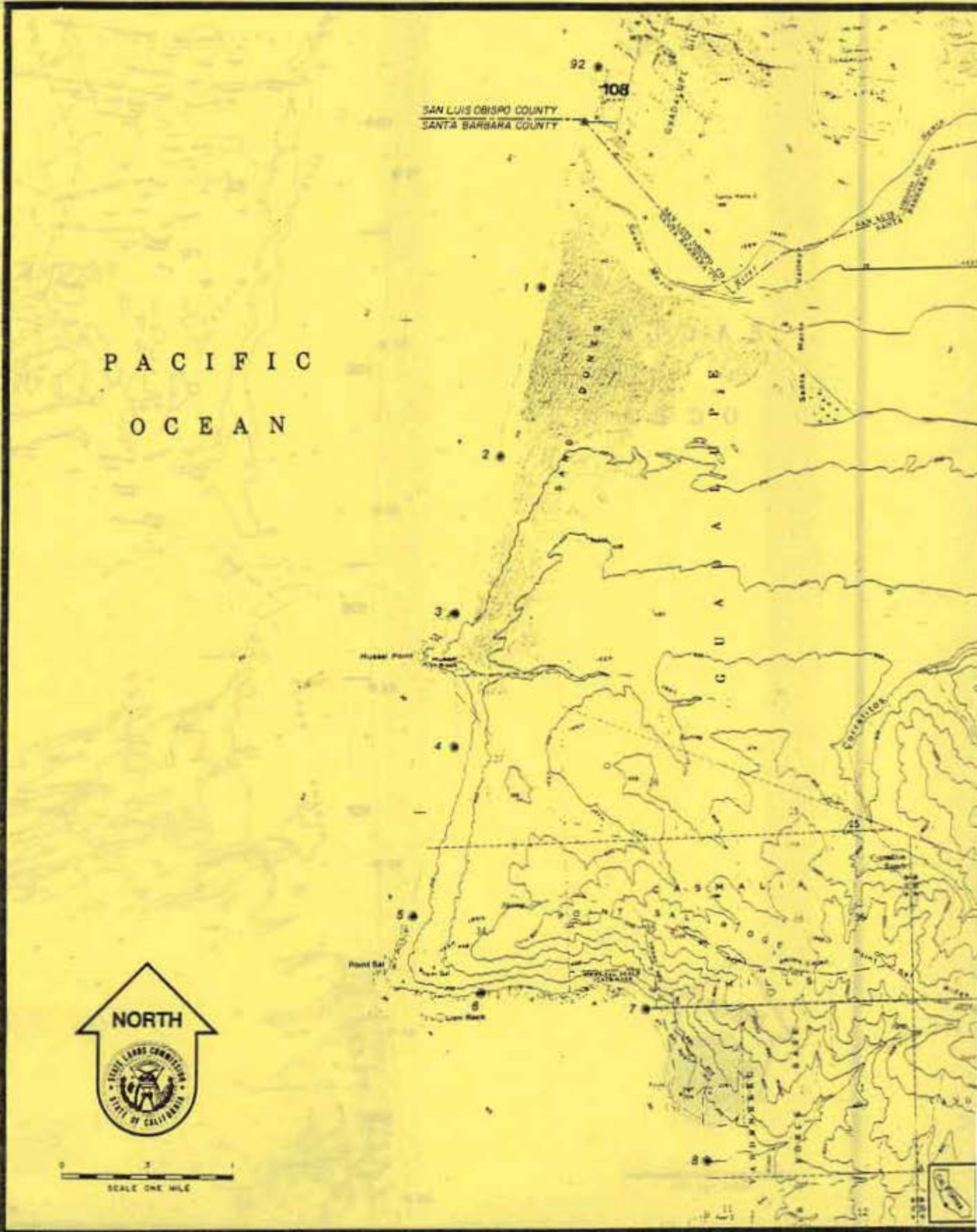
INVENTORY OF UNGRANTED TIDELANDS

STATE OF CALIFORNIA

STATE LANDS COMMISSION

SAN LUIS OBISPO COUNTY
SUMMARY MAPS 104-108

MAP
NUMBER **84**



PACIFIC
OCEAN



LEGEND:

- SUMMARY MAP LIMITS
- - - GRANTED LANDS LIMITS
- SHORELINE MILEAGE POINT

NOTE: LOCATIONS ARE APPROXIMATE. 1961

INDEX MAP

INVENTORY OF UNGRANTED TIDELANDS









STATE OF CALIFORNIA

STATE LANDS COMMISSION

SAN LUIS OBISPO COUNTY
SUMMARY MAP 108

MAP NUMBER 85

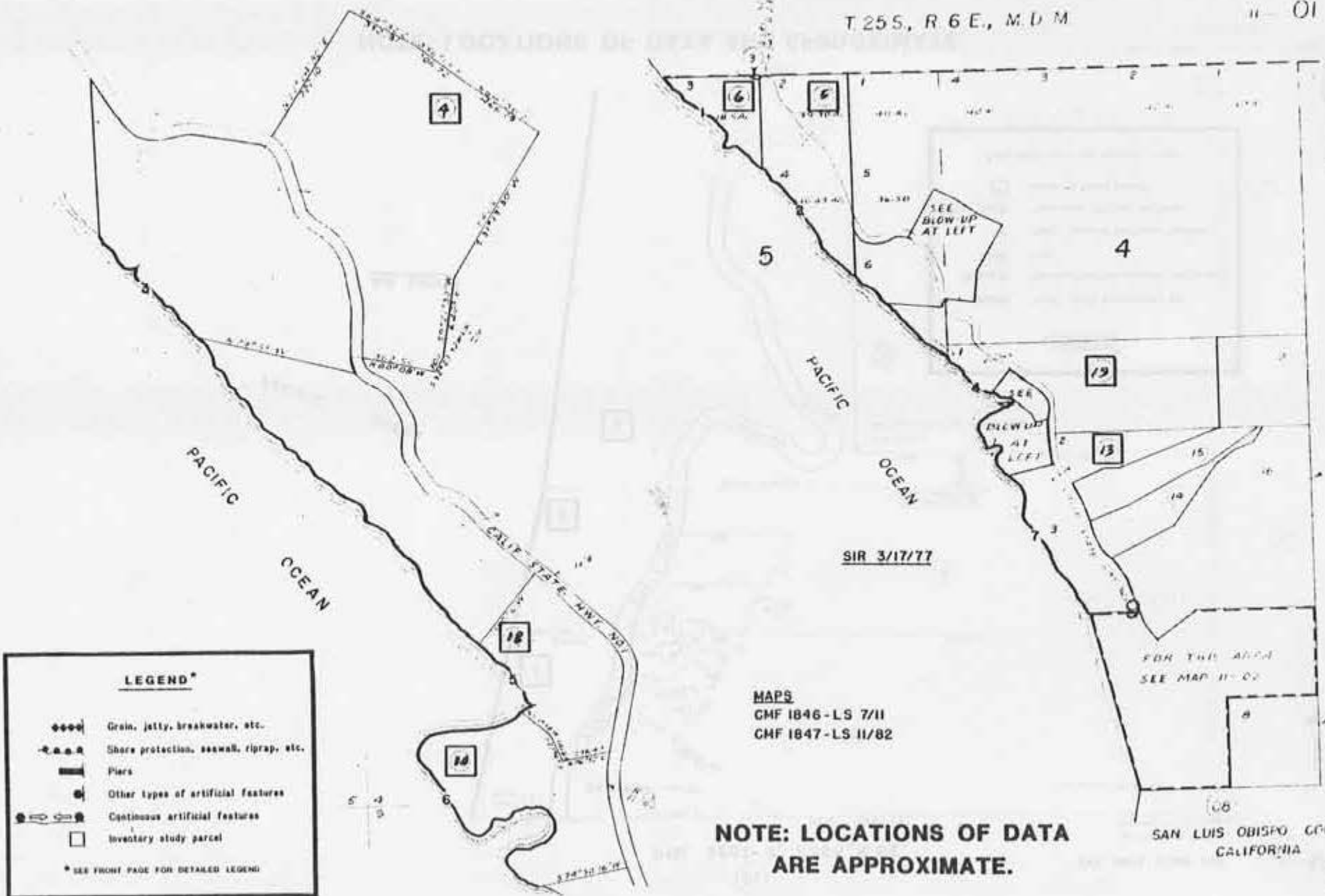
SUMMARY MAP LEGEND

- 
Line number, second part of SLC inventory number
 - 
Groin, jetty, breakwater, etc.
 - 
Shore protection, seawall, riprap, etc.
 - 
Pier
 - 
Other types of artificial features or actions
 - 
Historical artificial features
 - 
Continuous artificial features
 - 
Limits of publicly owned land
- CA-State of California
 CI-City
 CO-County
 REG-Regional eg,sewer district
 US-United States(Federal)
- SIR 1/2/77
Shoreline Inspection Report
 - 2020 SC SON
Court case notation
 - 2020-case number, SC-Superior Court,
 - SON-Sonoma County
 - CMF
Maps filed in State Lands Commission
 - CB
Microfilm or Map Library

(1) Most maps listed on the Summary Maps are filed in the State Lands Commission Microfilm or Map Library by the letter designations listed. Recording data is also listed if it is available. Maps that are relatively easy to obtain or subject to change were not indexed, such as Parks and Recreation (P&R) Acquisition or Ownership Maps. However, they are pertinent to the "inventory" and are listed.

T 25 S, R 6 E, M D M

11-01



LEGEND*

- ◆◆◆◆ Groin, jetty, breakwater, etc.
- Shore protection, seawall, riprap, etc.
- ▬ Pier
- ⊠ Other types of artificial features
- ⊠ Continuous artificial features
- Inventory study parcel

* SEE FRONT PAGE FOR DETAILED LEGEND

NOTE: LOCATIONS OF DATA ARE APPROXIMATE.

SAN LUIS OBISPO COUNTY CALIFORNIA

(1) SHORELINE DATA
 (2) SHORE PROTECTION DATA
 (3) PIER DATA
 (4) OTHER TYPES OF ARTIFICIAL FEATURES
 (5) CONTINUOUS ARTIFICIAL FEATURES
 (6) INVENTORY STUDY PARCEL

(01)
 PTN. SECT. 9, T.25S., R.6E.

TAX AREA CODE NO 11-02

N 1/2, 2, 3, 4, 5, 6, 7, 8, 9, 10, 11, 12, 13, 14, 15, 16, 17, 18, 19, 20, 21, 22, 23, 24, 25, 26, 27, 28, 29, 30, 31, 32, 33, 34, 35, 36, 37, 38, 39, 40, 41, 42, 43, 44, 45, 46, 47, 48, 49, 50, 51, 52, 53, 54, 55, 56, 57, 58, 59, 60, 61, 62, 63, 64, 65, 66, 67, 68, 69, 70, 71, 72, 73, 74, 75, 76, 77, 78, 79, 80, 81, 82, 83, 84, 85, 86, 87, 88, 89, 90, 91, 92, 93, 94, 95, 96, 97, 98, 99, 100

PACIFIC OCEAN

SIR 3/17/77



LEGEND*

- Groin, jetty, breakwater, etc.
- ▲—▲—▲—▲— Shore protection, seawall, riprap, etc.
- ▬ Pier
- ⊙ Other types of artificial features
- Continuous artificial features
- Inventory study parcel

* SEE FRONT PAGE FOR DETAILED LEGEND

NOTE: LOCATIONS OF DATA ARE APPROXIMATE.

SAN LUIS OBISPO COUNTY CALIFORNIA

NOTE: LOCATIONS OF DATA ARE APPROXIMATE.

T. 25 S., R 6 E., M. D. M

TAX AREA CODE NO. 11-08



SIR 3/17/77

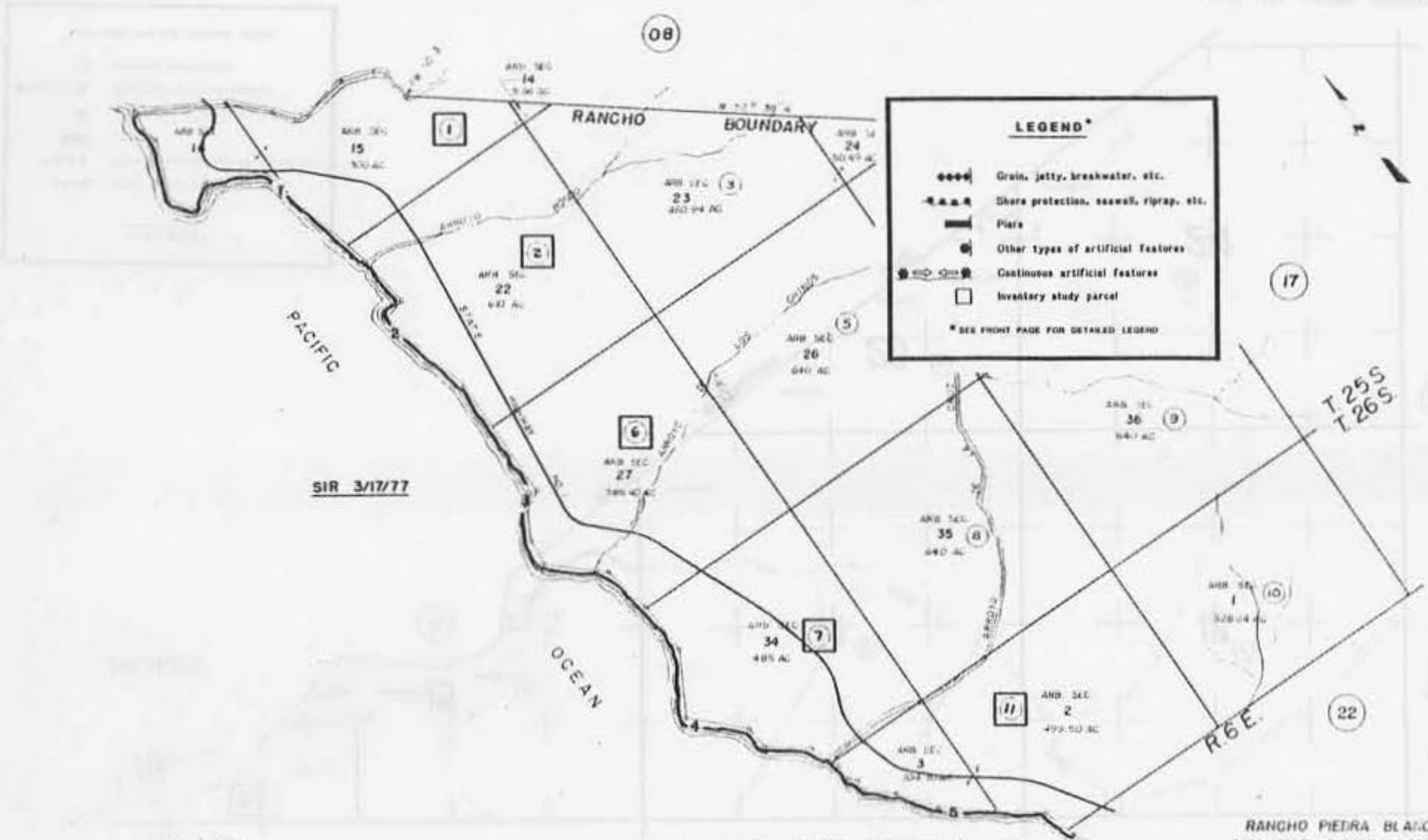
LEGEND*

- ◆◆◆◆ Groin, jetty, breakwater, etc.
- ▲▲▲▲ Shore protection, seawall, riprap, etc.
- ▬ Pier
- ⊙ Other types of artificial features
- ⊖ Continuous artificial features
- Inventory study parcel

* SEE FRONT PAGE FOR DETAILED LEGEND

NOTE: LOCATIONS OF DATA ARE APPROXIMATE.

SAN LUIS OBISPO COUNTY CALIFORNIA



LEGEND*

- Grain, jetty, breakwater, etc.
- - - - - Shore protection, seawall, riprap, etc.
- ▬ Pier
- ⊙ Other types of artificial features
- ⊖ Continuous artificial features
- Inventory study parcel

* SEE FRONT PAGE FOR DETAILED LEGEND

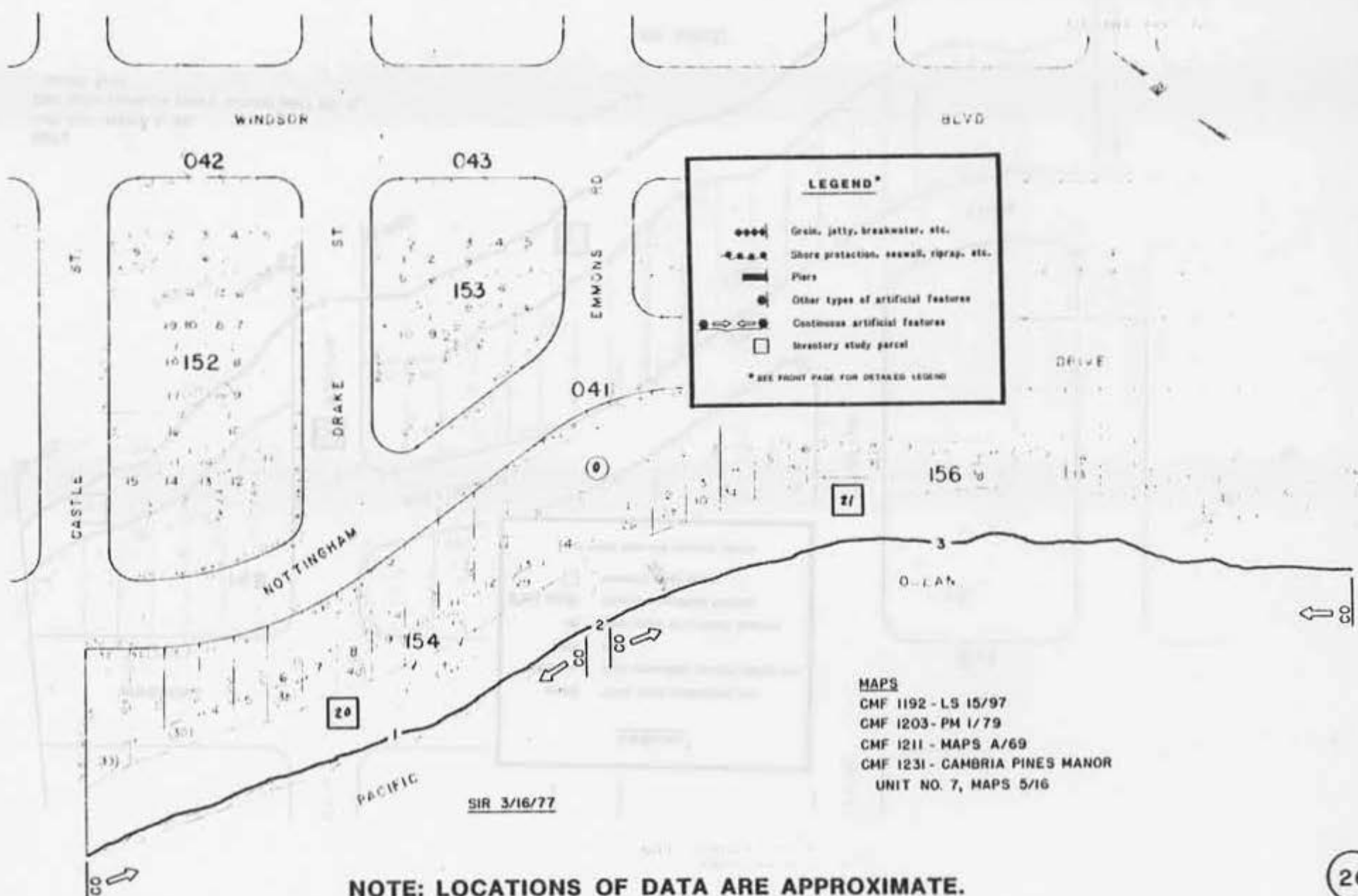
SIR 3/17/77

REV 4/8/67

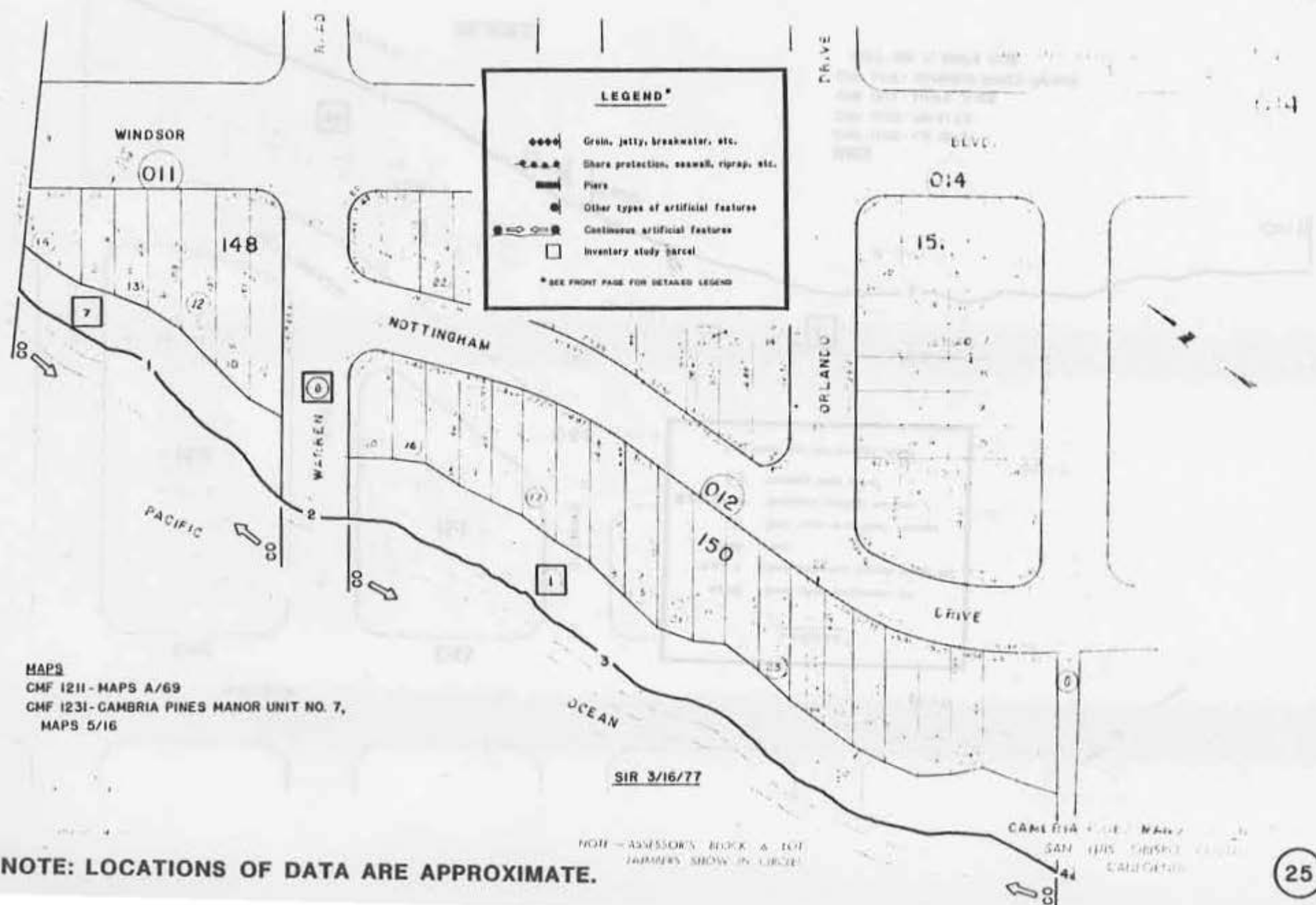
NOTE—ASSESSOR'S BLOCK & LOT NUMBERS SHOW IN CIRCLES

RANCHO PIEDRA BLANCA
SAN LUIS OBISPO COUNTY
CALIFORNIA

NOTE: LOCATIONS OF DATA ARE APPROXIMATE.



HOUSING DEVELOPMENT ON BEACH THE YEAR 1977



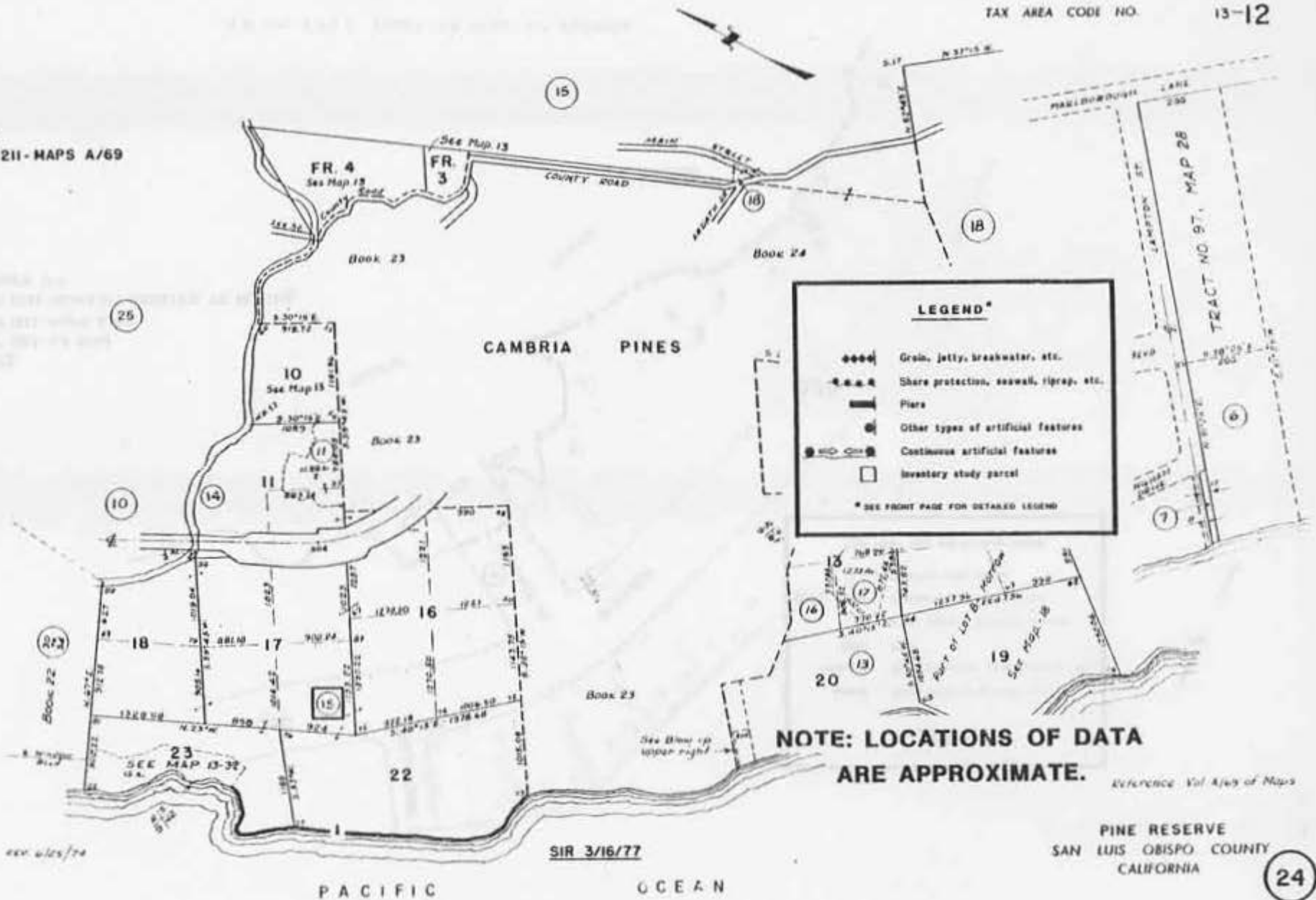
MAPS
 CMF 1211 - MAPS A/69
 CMF 1231 - CAMBRIA PINES MANOR UNIT NO. 7,
 MAPS 5/16

SIR 3/16/77

NOTE - ASSESSORS' BLOCK A LOT
 NUMBERS SHOWN IN CIRCLES

NOTE: LOCATIONS OF DATA ARE APPROXIMATE.

MAPS
CHF 1211-MAPS A/69



LEGEND*

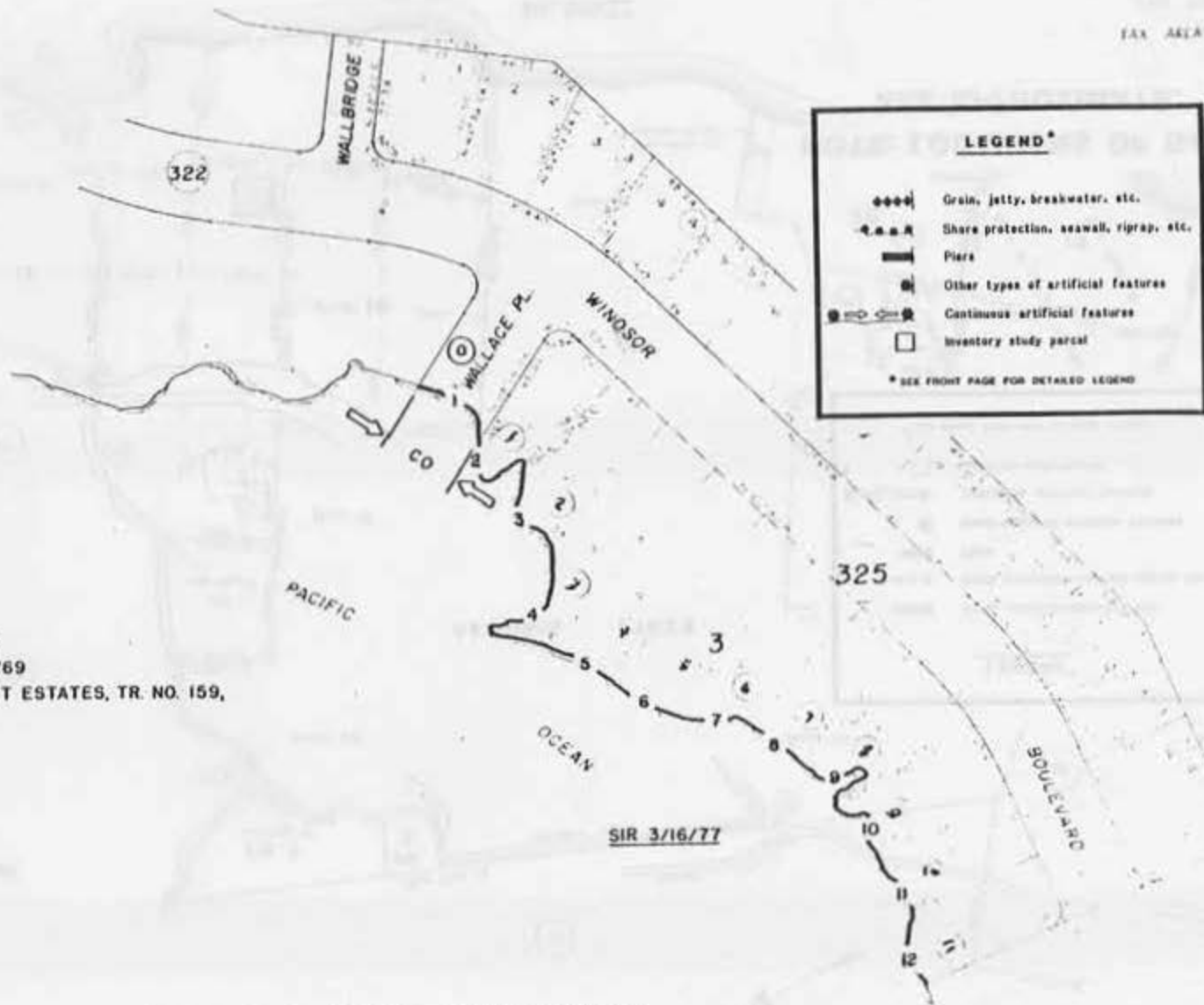
- ◆◆◆◆ Grain, jetty, breakwater, etc.
- Shore protection, seawall, riprap, etc.
- ▬ Pier
- Other types of artificial features
- ▬ Continuous artificial features
- Inventory study parcel

* SEE FRONT PAGE FOR DETAILED LEGEND

NOTE: LOCATIONS OF DATA ARE APPROXIMATE.

Reference: Vol. 14 of Maps

PINE RESERVE
SAN LUIS OBISPO COUNTY
CALIFORNIA



MAPS
 CMF 1183 - LS 9/42
 CMF 1211 - MAPS A/69
 CMF 1235 - SEACLIFT ESTATES, TR. NO. 159,
 MAPS 7/7

R M VOL 7, PG 7 - TRACT 159 - SEACLIFT ESTATES

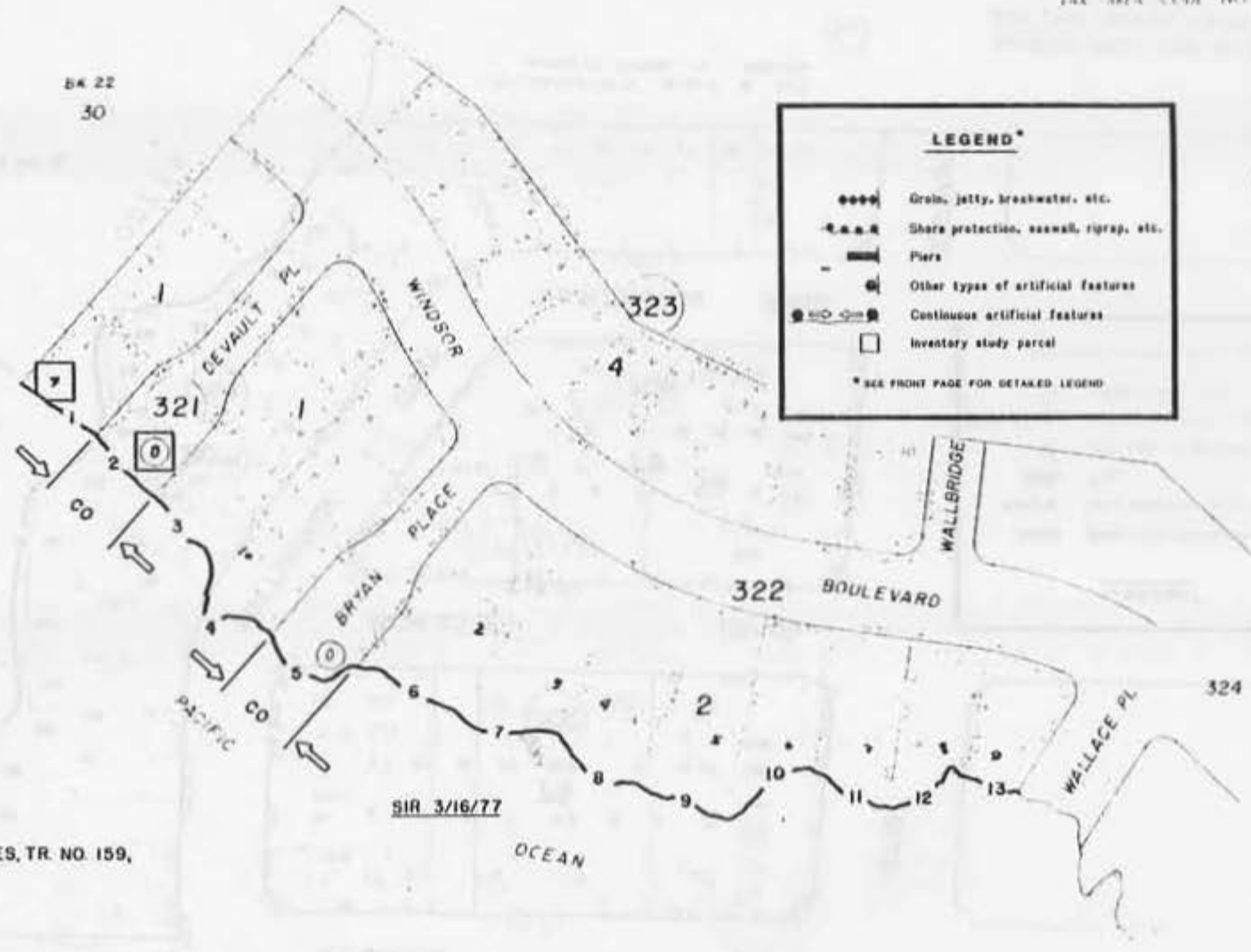
NOTE: LOCATIONS OF DATA ARE APPROXIMATE.

BK 22
30

LEGEND*

- ◻ Inventory study parcel
- Other types of artificial features
- Piers
- Shore protection, seawall, riprap, etc.
- Groin, jetty, breakwater, etc.
- Continuous artificial features

* SEE FRONT PAGE FOR DETAILED LEGEND



MAPS
 CMF 1183 - L.S. 9/42
 CMF 1211 - MAPS A/69
 CMF 1235 - SEACLIFT ESTATES, TR. NO. 159,
 MAPS 7/7

SIR 3/16/77

K.M. VOL. 7, PG. 7 - TRACT 159, SEACLIFT ESTATE

TRACT NO. 159
 SAN JUAN CRISP COUNTY
 CALIFORNIA

NOTE: LOCATIONS OF DATA ARE APPROXIMATE.

NOTE: LOCATIONS OF DATA ARE APPROXIMATE.

21

22-30



LEGEND*

- Grain, jetty, breakwater, etc.
- ▲▲▲ Shore protection, seawall, riprap, etc.
- Piers
- Other types of artificial features
- Continuous artificial features
- Inventory study parcel

* SEE FRONT PAGE FOR DETAILED LEGEND

MAPS
 CMF 1211 - MAPS A/69
 CMF 1858 - CAMBRIA PINES UNIT NO. 5,
 MAPS 5/2
 P & R OWN. MAP NO. 1046,
 SAN SIMEON SB

NOTE - ASSESSOR'S BLOCK & LOT
 NUMBERS SHOWN IN CIRCLES

CAMBRIA PINES UNIT NO 5
 SAN LUIS OBISPO COUNTY
 CALIFORNIA

NOTE: LOCATIONS OF DATA ARE APPROXIMATE.

21

MAPS

CMF 1211-MAPS A/69

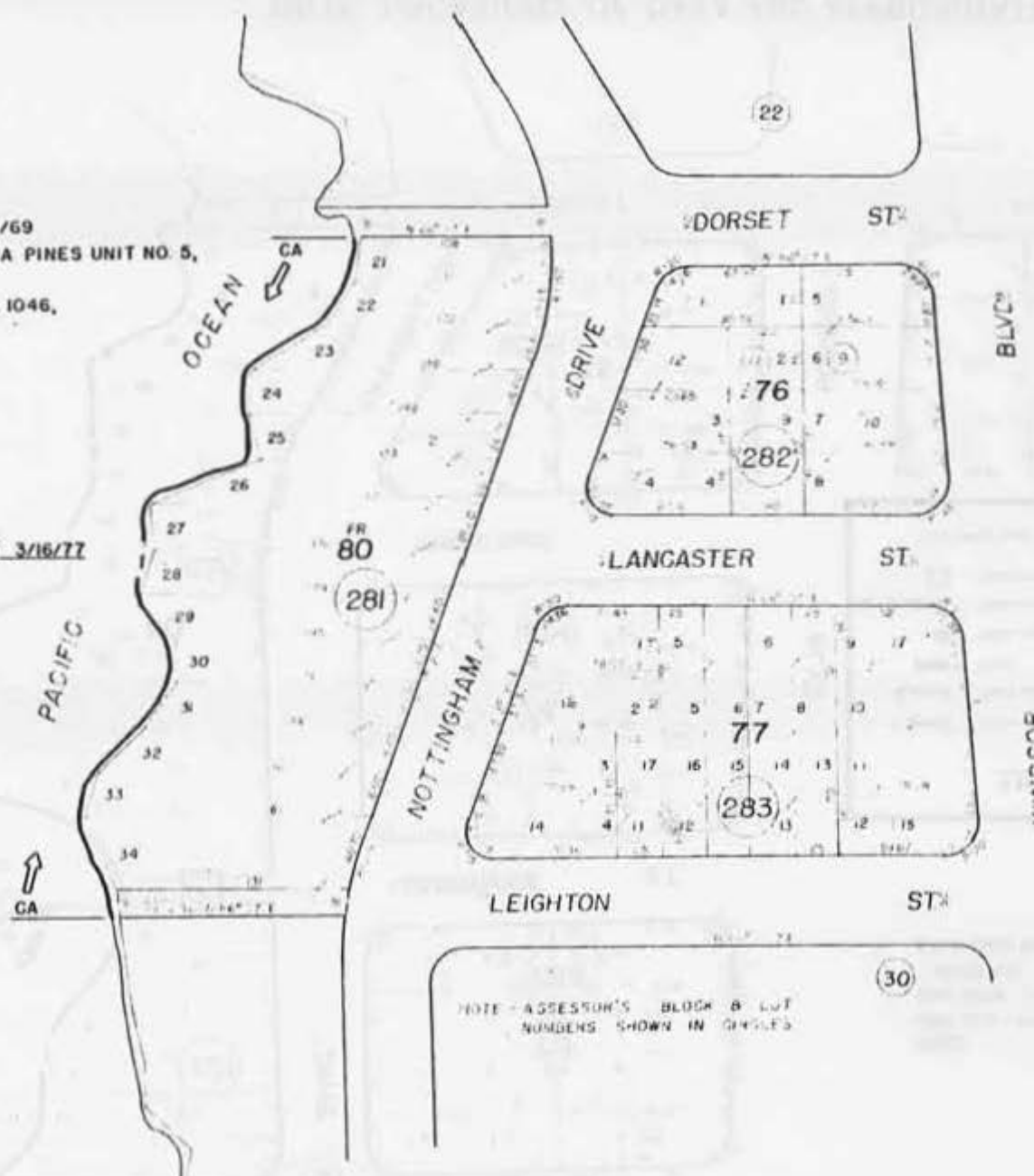
CMF 1858-CAMBRIA PINES UNIT NO. 5,

MAPS 5/2

P & R OWN MAP NO. 1046,

SAN SIMEON SB

SIR 3/16/77



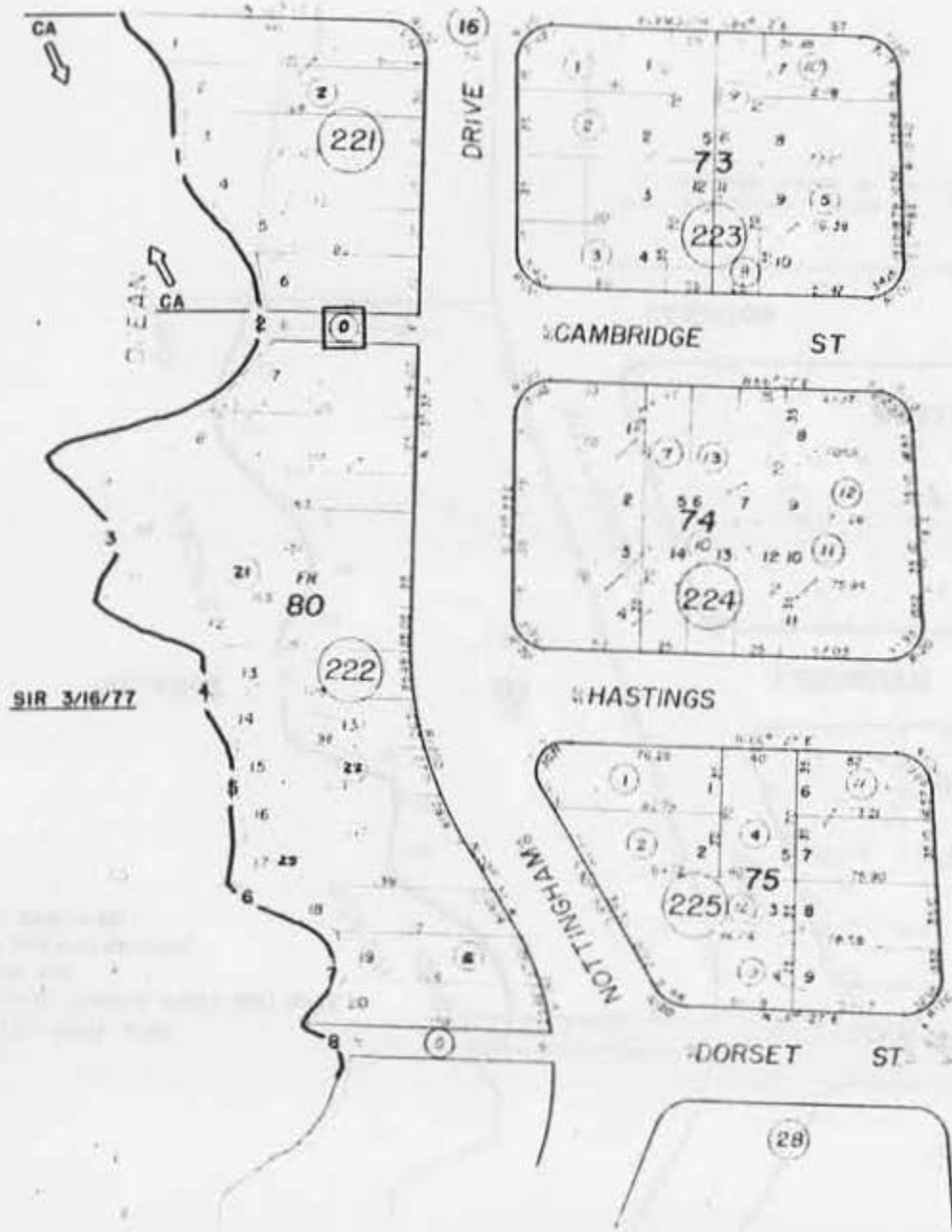
LEGEND*

- ◆◆◆◆ Grain, jetty, breakwater, etc.
- Shore protection, seawall, riprap, etc.
- ▬ Piers
- Other types of artificial features
- Continuous artificial features
- Inventory study parcel

* SEE FRONT PAGE FOR DETAILED LEGEND

CAMBRIA PINES UNIT NO. 5
SAN LUIS OBISPO COUNTY
CALIFORNIA

NOTE: LOCATIONS OF DATA ARE APPROXIMATE.



SIR 3/16/77

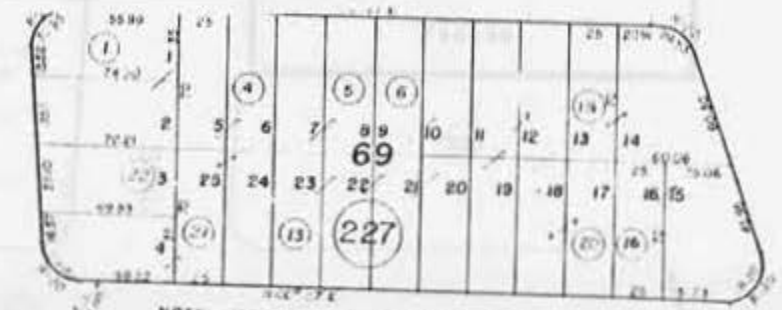
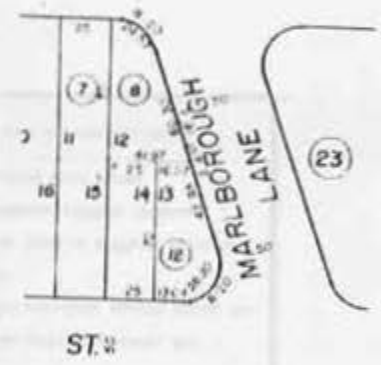
MAPS
 CMF 1211 - MAPS A/69
 CMF 1858 - CAMBRIA PINES UNIT NO. 5,
 MAPS 5/2
 P & R OWN. MAP NO. 1046, SAN SIMEON SB



LEGEND*

- Grain, jetty, breakwater, etc.
- Shore protection, seawall, riprap, etc.
- Piers
- Other types of artificial features
- Continuous artificial features
- Inventory study parcel

* SEE FRONT PAGE FOR DETAILED LEGEND



NOTE - ASSESSOR'S BLOCK & LOT
 NUMBERS SHOWN IN CIRCLES

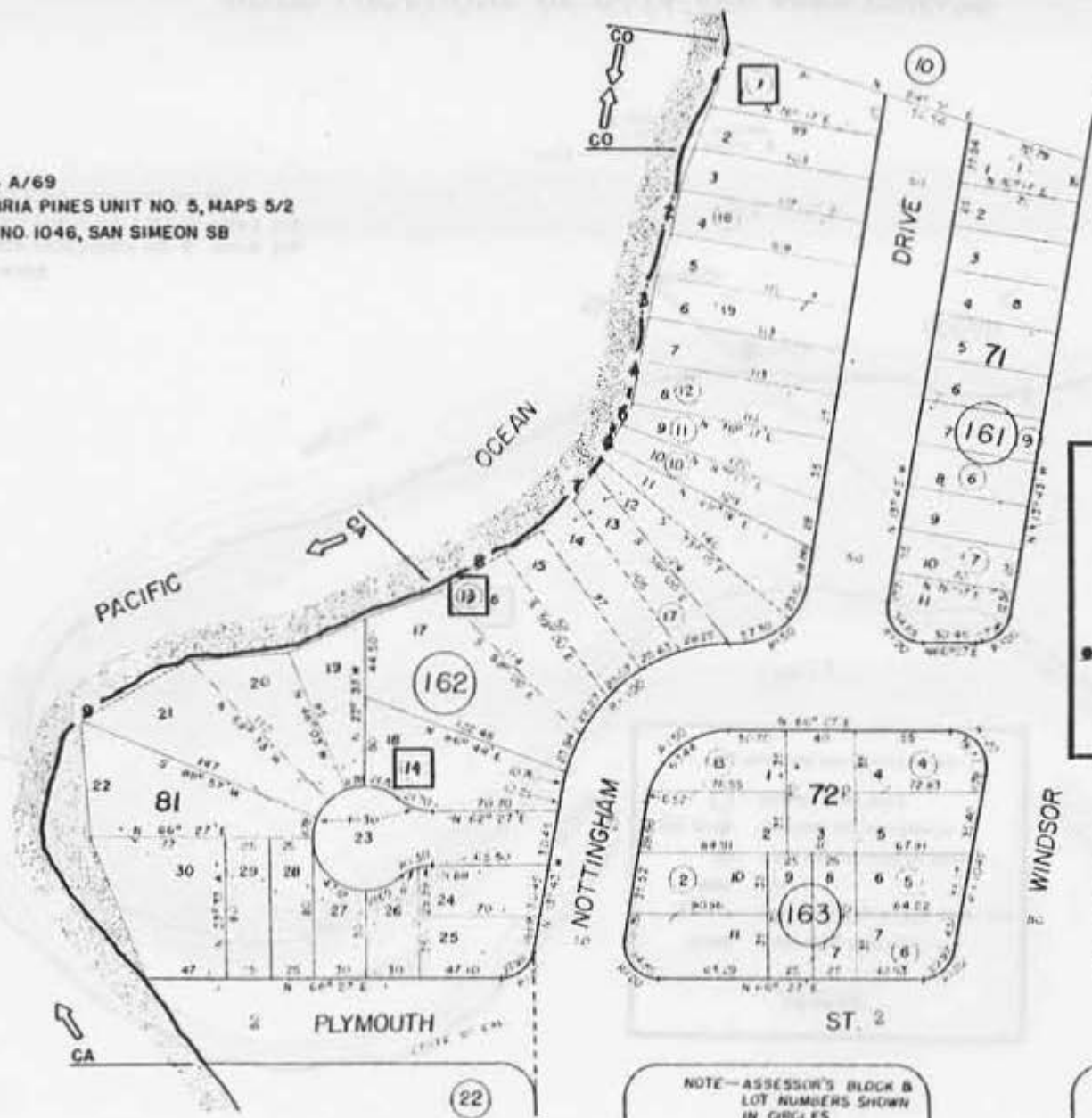
CAMBRIA PINES UNIT NO 5
 SAN LUIS OBISPO COUNTY
 CALIFORNIA

NOTE: LOCATIONS OF DATA ARE APPROXIMATE.

MAPS

CMF 1211 - MAPS A/69
CMF 1858 - CAMBRIA PINES UNIT NO. 5, MAPS 5/2
P & R OWN. MAP NO. 1046, SAN SIMEON SB

SIR 3/16/77



LEGEND*

- Groin, jetty, breakwater, etc.
- Shore protection, seawall, riprap, etc.
- ▬ Pier
- ⊙ Other types of artificial features
- ⊕ Continuous artificial features
- Inventory study parcel

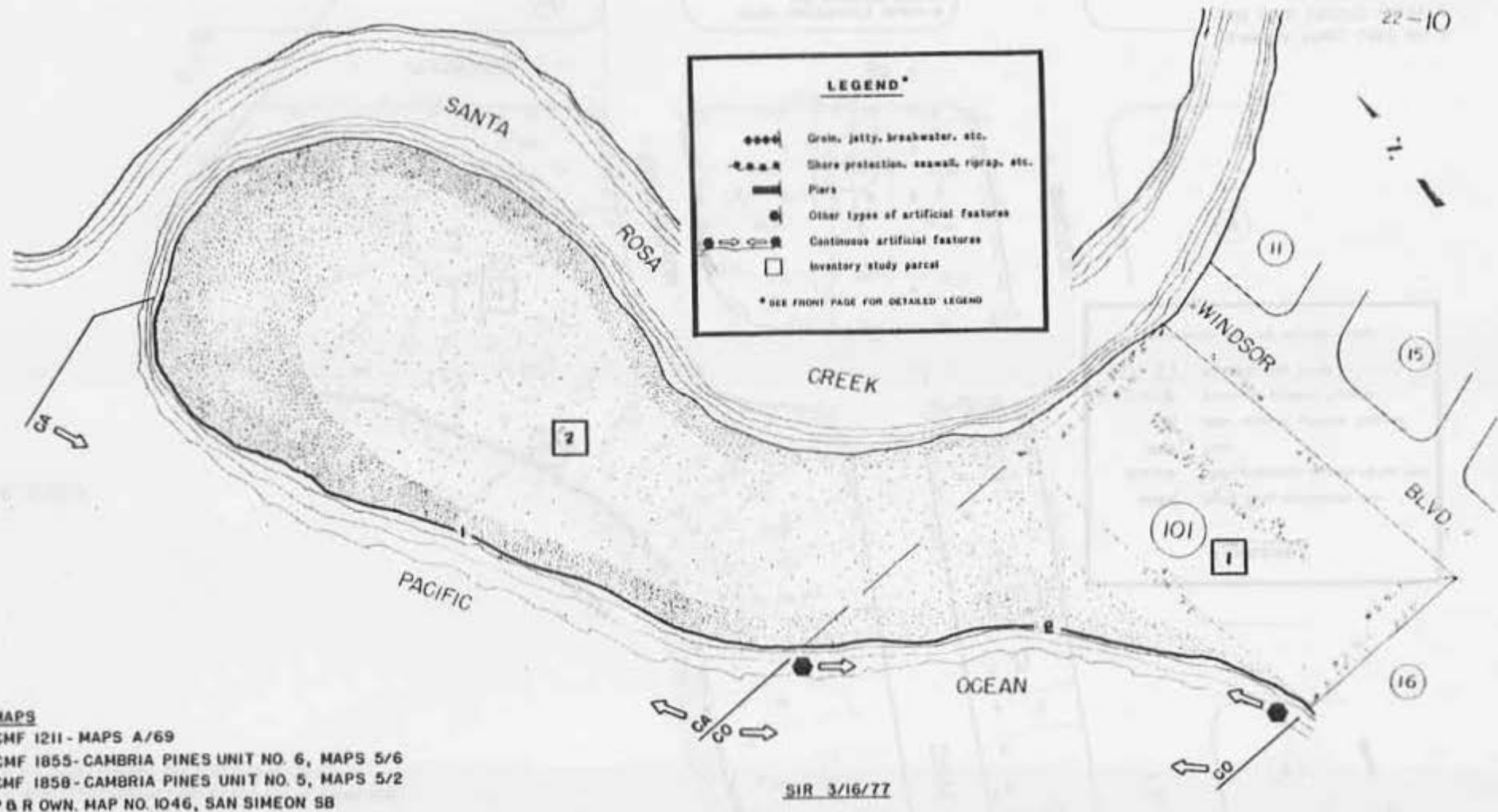
* SEE FRONT PAGE FOR DETAILED LEGEND

16

CAMBRIA PINES UNIT NO 5
SAN LUIS OBISPO COUNTY
CALIFORNIA

NOTE: LOCATIONS OF DATA ARE APPROXIMATE.

POST LOCATIONS OF DATA ARE APPROXIMATE



NOTE: LOCATIONS OF DATA ARE APPROXIMATE.

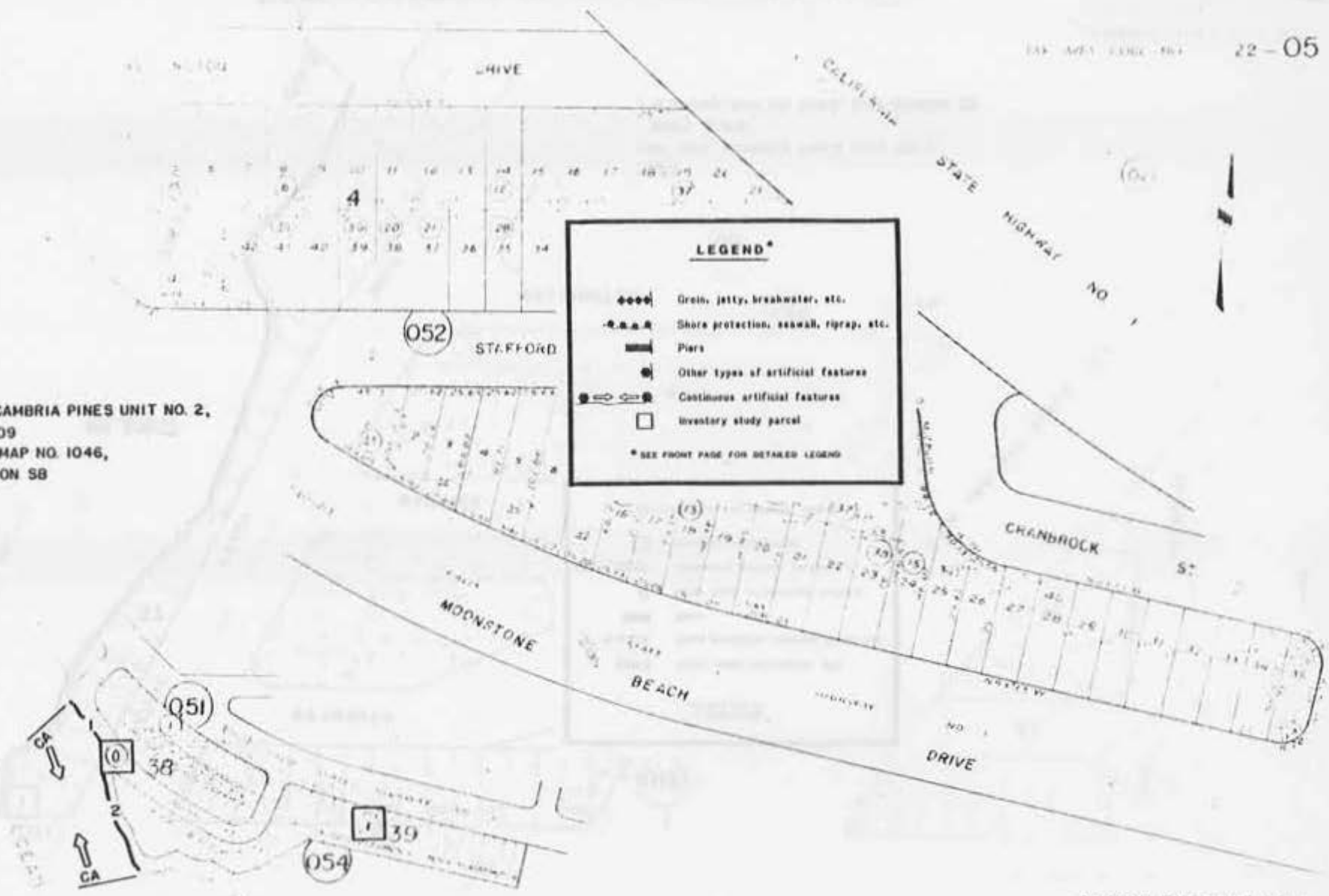
MAPS
CMF 1856 - CAMBRIA PINES UNIT NO. 2,
MAPS 3/109
P & R OWN. MAP NO. 1046,
SAN SIMEON SB

LEGEND*

- ◆◆◆◆ Groin, jetty, breakwater, etc.
- Shore protection, seawall, riprap, etc.
- ▬ Piers
- Other types of artificial features
- Continuous artificial features
- Inventory study parcel

* SEE FRONT PAGE FOR DETAILED LEGEND

SIR 3/16/77



NOTE: LOCATIONS OF DATA ARE APPROXIMATE.

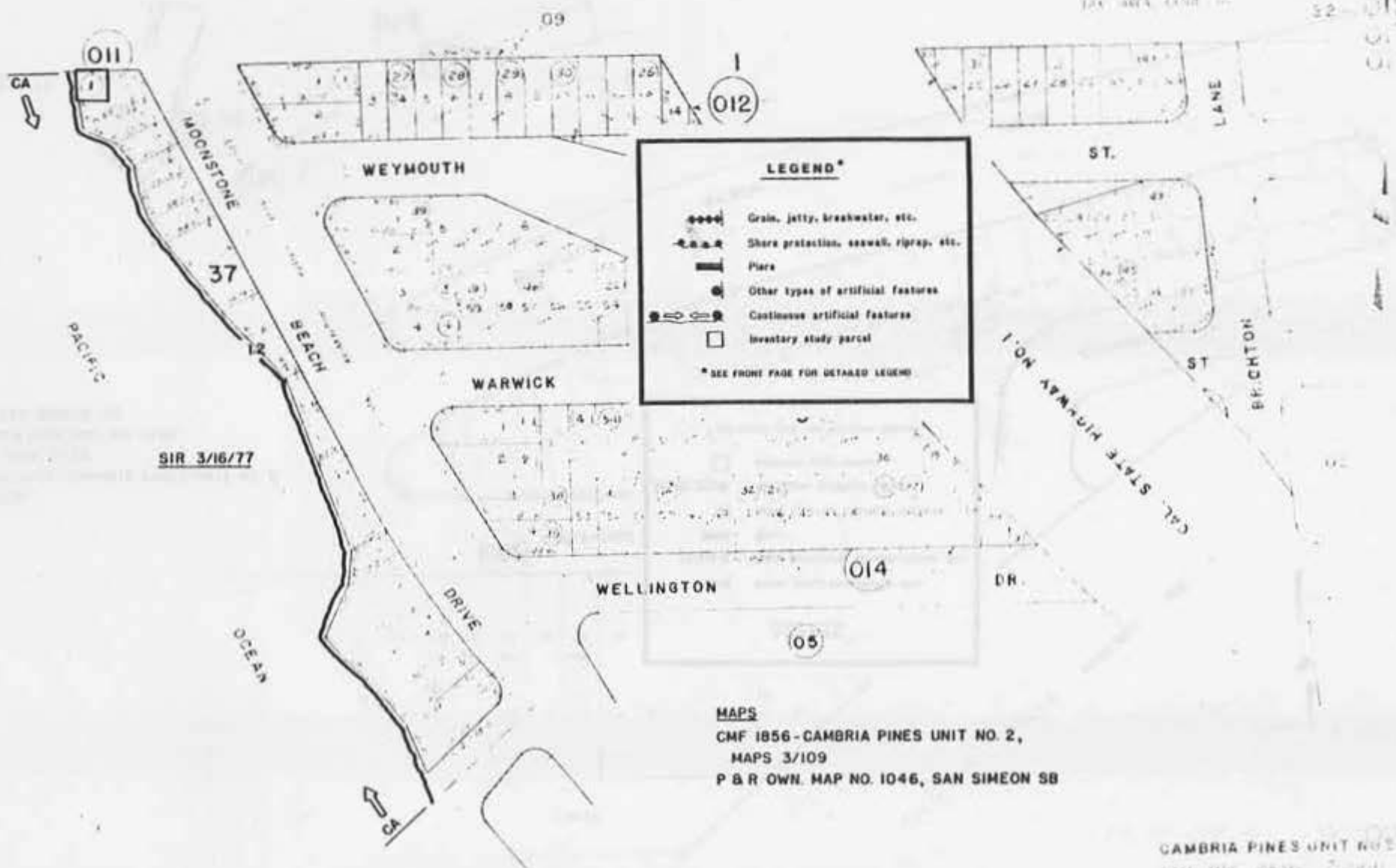
CAMBRIA PINES UNIT NO. 2
SAN SIMEON CRISTO CERRAS
CALIFORNIA

MAP LOCATIONS OF DATA IN THE WILDFIRE

124 AREA UNIT 10

32-101

16



SIR 3/16/77

MAPS
 CMF 1856 - CAMBRIA PINES UNIT NO. 2,
 MAPS 3/109
 P & R OWN. MAP NO. 1046, SAN SIMEON SB

CAMBRIA PINES UNIT NO. 2
 SAN SIMEON SB
 CALIFORNIA

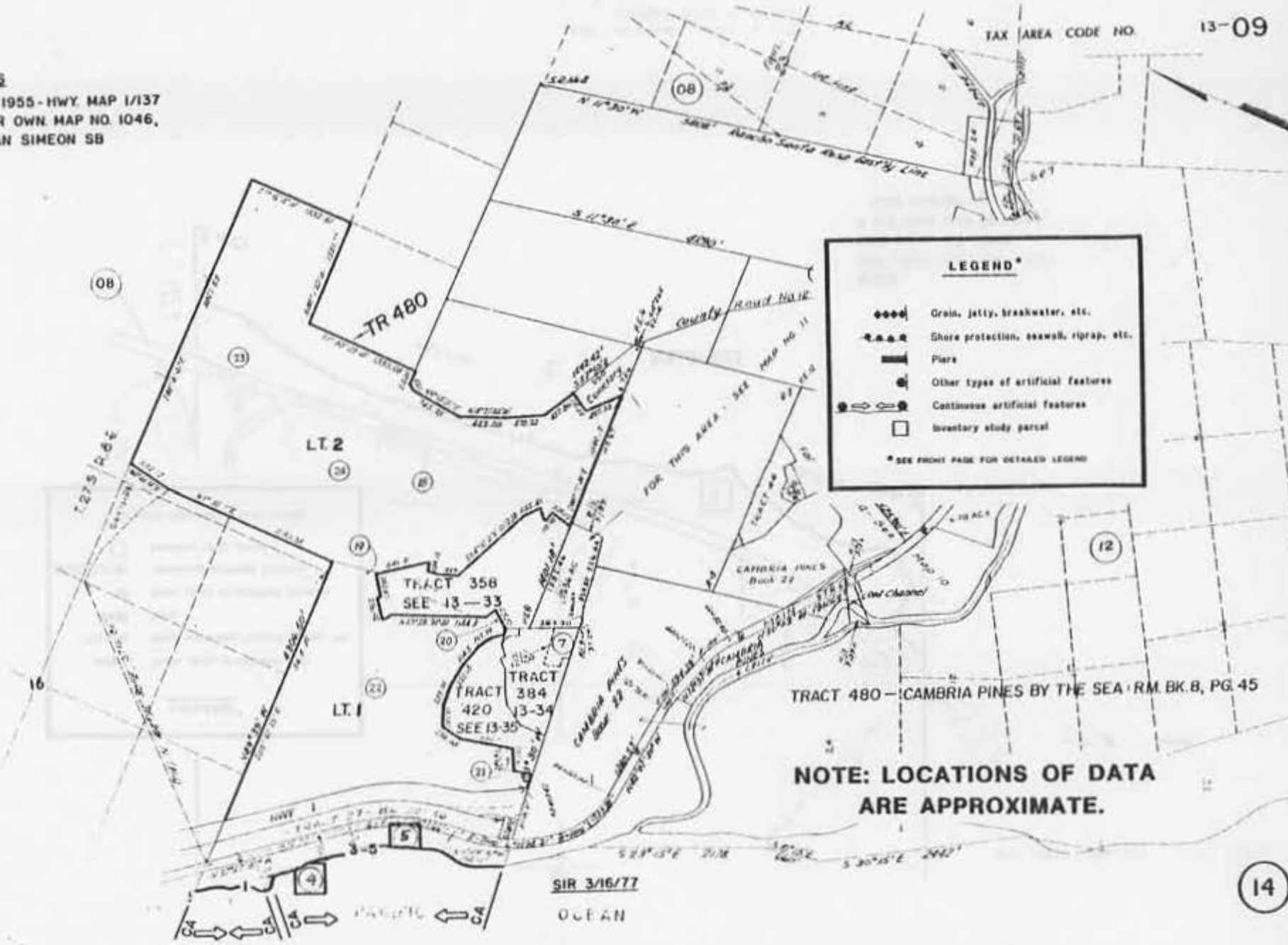
NOTE: LOCATIONS OF DATA ARE APPROXIMATE.

15

MAPS

CHF 1955 - HWY. MAP 1/137
P & R OWN. MAP NO. 1046,
SAN SIMEON SB

TAX AREA CODE NO. 13-09



LEGEND*

- ◆◆◆◆ Groin, jetty, breakwater, etc.
- Shore protection, seawalk, riprap, etc.
- ▬ Pier
- ⊙ Other types of artificial features
- ◀▶ Continuous artificial features
- Inventory study parcel

* SEE FRONT PAGE FOR DETAILED LEGEND

TRACT 480 - CAMBRIA PINES BY THE SEA - RM. BK. B, PG. 45

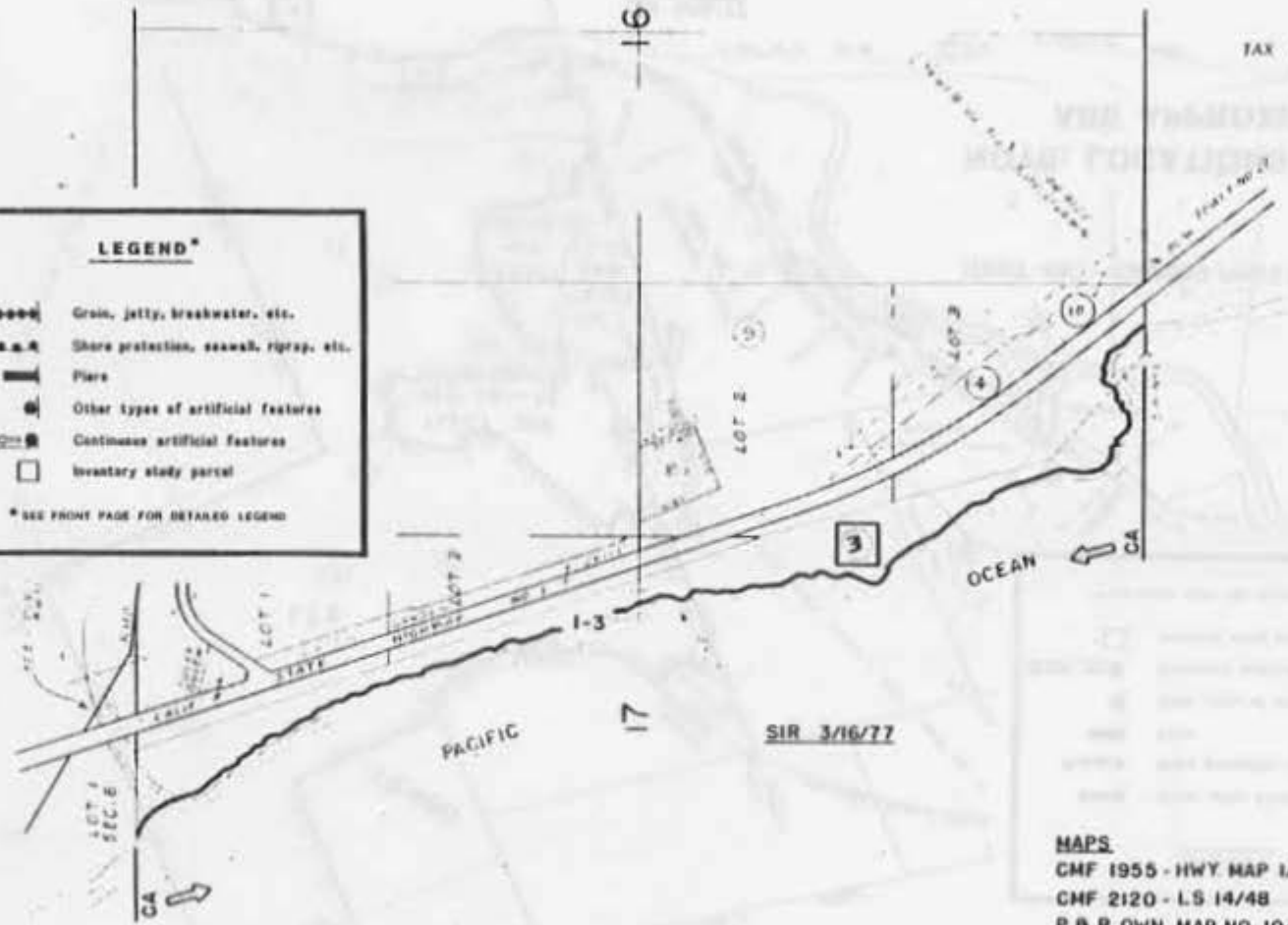
**NOTE: LOCATIONS OF DATA
ARE APPROXIMATE.**

SIR 3/16/77
OCEAN

LEGEND*

- Grain, jetty, breakwater, etc.
- .-.-.- Shore protection, seawall, riprap, etc.
- ▬ Piers
- ⊙ Other types of artificial features
- ⊞ Continuous artificial features
- Inventory study parcel

* SEE FRONT PAGE FOR DETAILED LEGEND



SIR 3/16/77

MAPS
 CMF 1955 - HWY MAP 1/137
 CMF 2120 - LS 14/48
 P & R OWN. MAP NO. 1046,
 SAN SIMEON SB

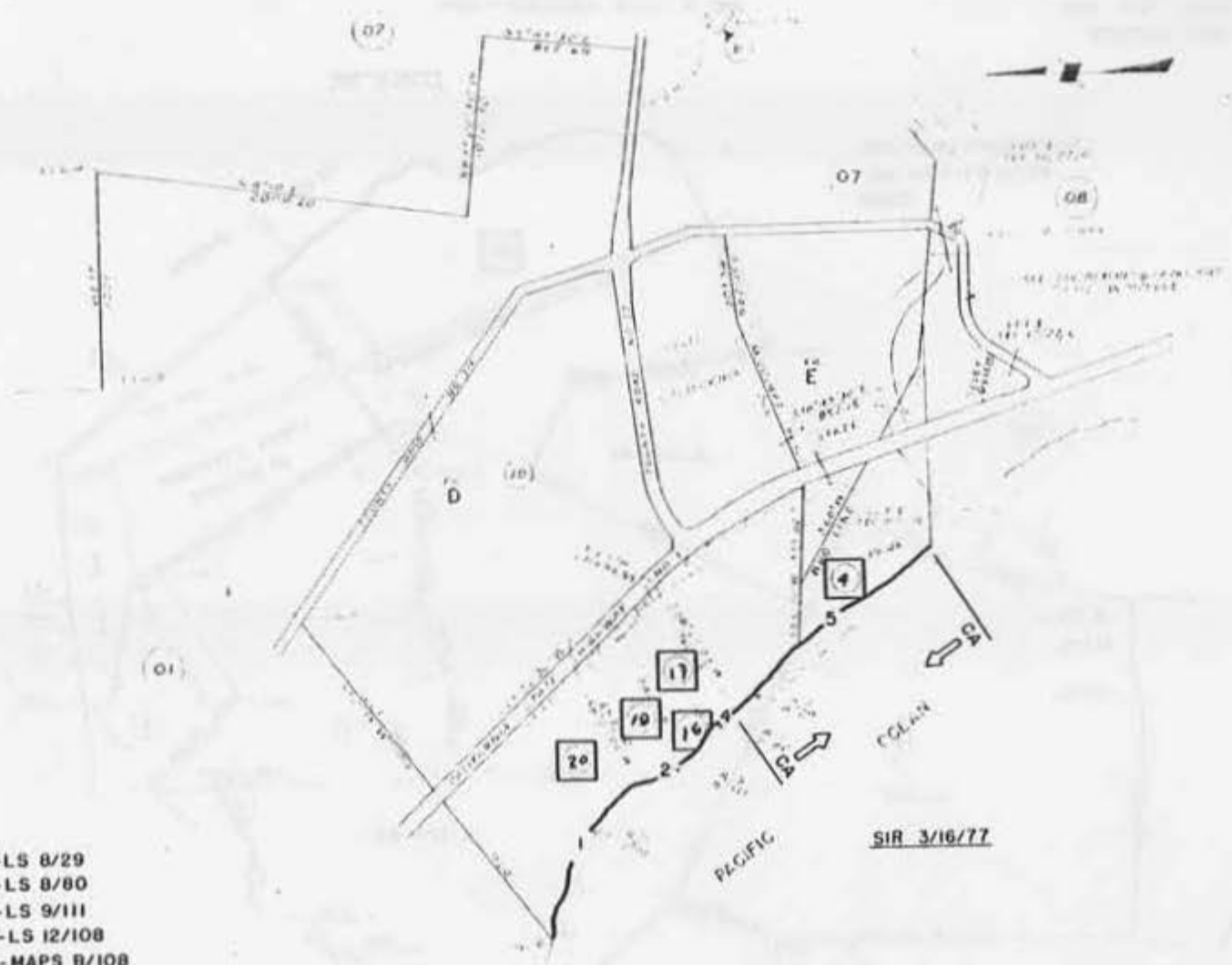
NOTE—ASSESSOR'S BLOCK & LOT
 NUMBERS SHOWN IN CIRCLES

NOTE: LOCATIONS OF DATA ARE APPROXIMATE.

LEGEND*

- Grain, jetty, breakwater, etc.
- Shore protection, seawall, riprap, etc.
- ▬ Piers
- Other types of artificial features
- Continuous artificial features
- Inventory study parcel

* SEE FRONT PAGE FOR DETAILED LEGEND



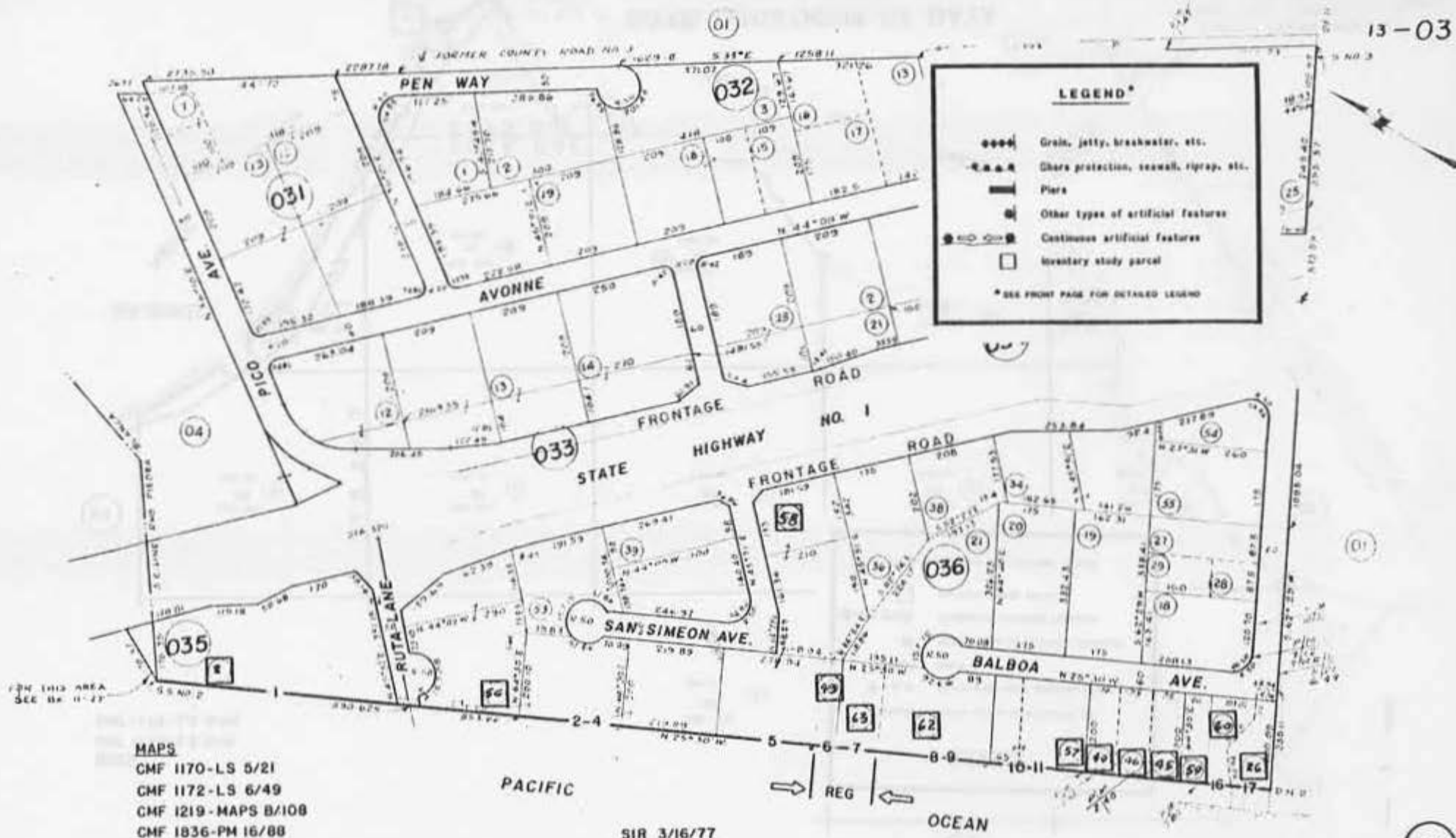
MAPS
 CMF 1180-LS 8/29
 CMF 1182-LS 8/80
 CMF 1184-LS 9/111
 CMF 1189-LS 12/108
 CMF 1219 - MAPS B/108
 P & R OWN. MAP NO. 1046,
 SAN SIMEON SB

SIR 3/16/77

NOTE - ASSESSOR'S BLOCK & LOT NUMBERS SHOW BY CIRCLES

RANCHO SAN SIMEON
 SAN LUIS OBISPO COUNTY
 CALIFORNIA

NOTE: LOCATIONS OF DATA ARE APPROXIMATE.



- MAPS**
- CMF 1170-LS 5/21
 - CMF 1172-LS 6/49
 - CMF 1219-MAPS B/108
 - CMF 1836-PM 16/88
 - CMF 1837-PM 10/33
 - CMF 1840-PM 10/95
 - CMF 1841-PM 2/40
 - CMF 1842-PM 7/80

SIR 3/16/77

NOTE: LOCATIONS OF DATA ARE APPROXIMATE.

ARBUCKLE TRACT
 SAN LUIS OBISPO COUNTY
 CALIFORNIA

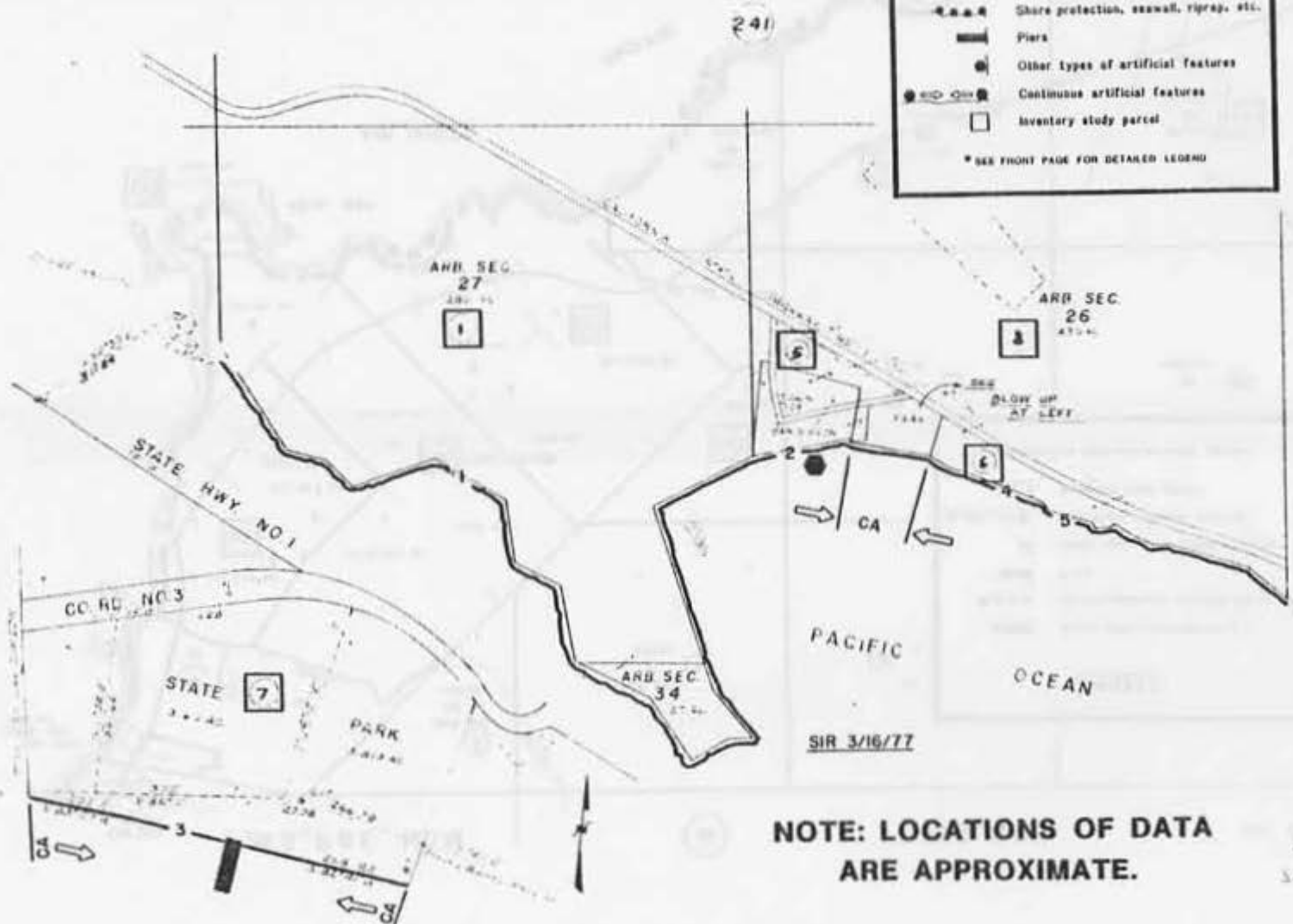
MAPS
 P & R OWN. MAP NO. 17074,
 WILLIAM RANDOLPH HEARST MEMORIAL SB

11-24-

LEGEND*

- ◆◆◆◆ Grain, jetty, breakwater, etc.
- Shore protection, seawall, riprap, etc.
- ▬ Piers
- Other types of artificial features
- Continuous artificial features
- Inventory study parcel

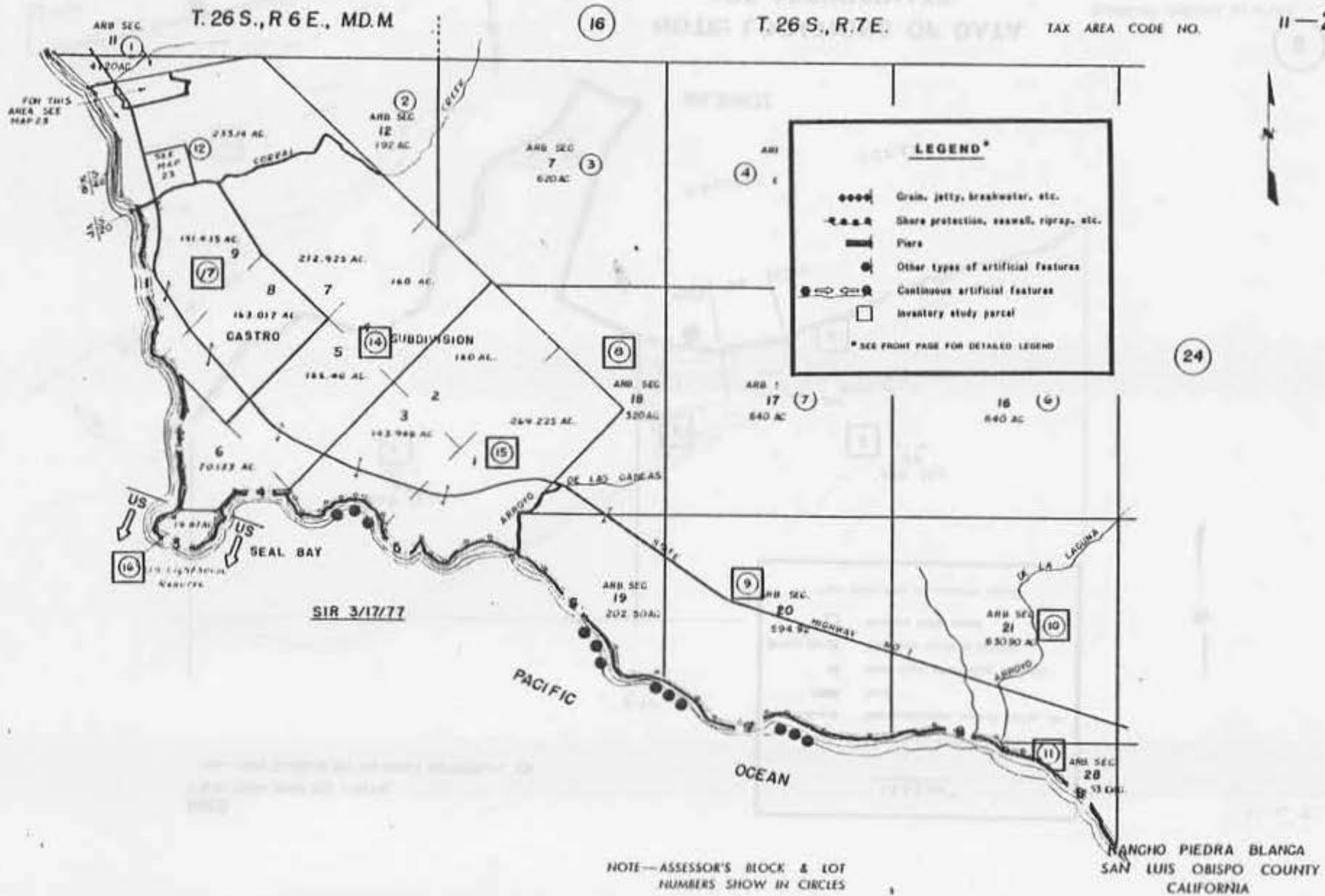
* SEE FRONT PAGE FOR DETAILED LEGEND



**NOTE: LOCATIONS OF DATA
 ARE APPROXIMATE.**

RANCHO PIEDRA BLANCA
 SAN LUIS OBISPO COUNTY
 CALIFORNIA

8



NOTE: LOCATIONS OF DATA ARE APPROXIMATE.

LEGEND*

- ◻ Inventory study parcel
- ◻ Other types of artificial features
- Piers
- Shore protection, seawall, riprap, etc.
- Groin, jetty, breakwater, etc.

* SEE FRONT PAGE FOR DETAILED LEGEND

PACIFIC OCEAN

T 26S., R 6E., M. D.M.

SIR 3/17/77

MAPS
CMF 1174 - LS 7/20
CMF 1181 - LS 8/48

REV. 11/20/76

NOTE: LOCATIONS OF DATA ARE APPROXIMATE.

RANCHO PIEDRA BLANCA
SAN LUIS OBISPO COUNTY
CALIFORNIA



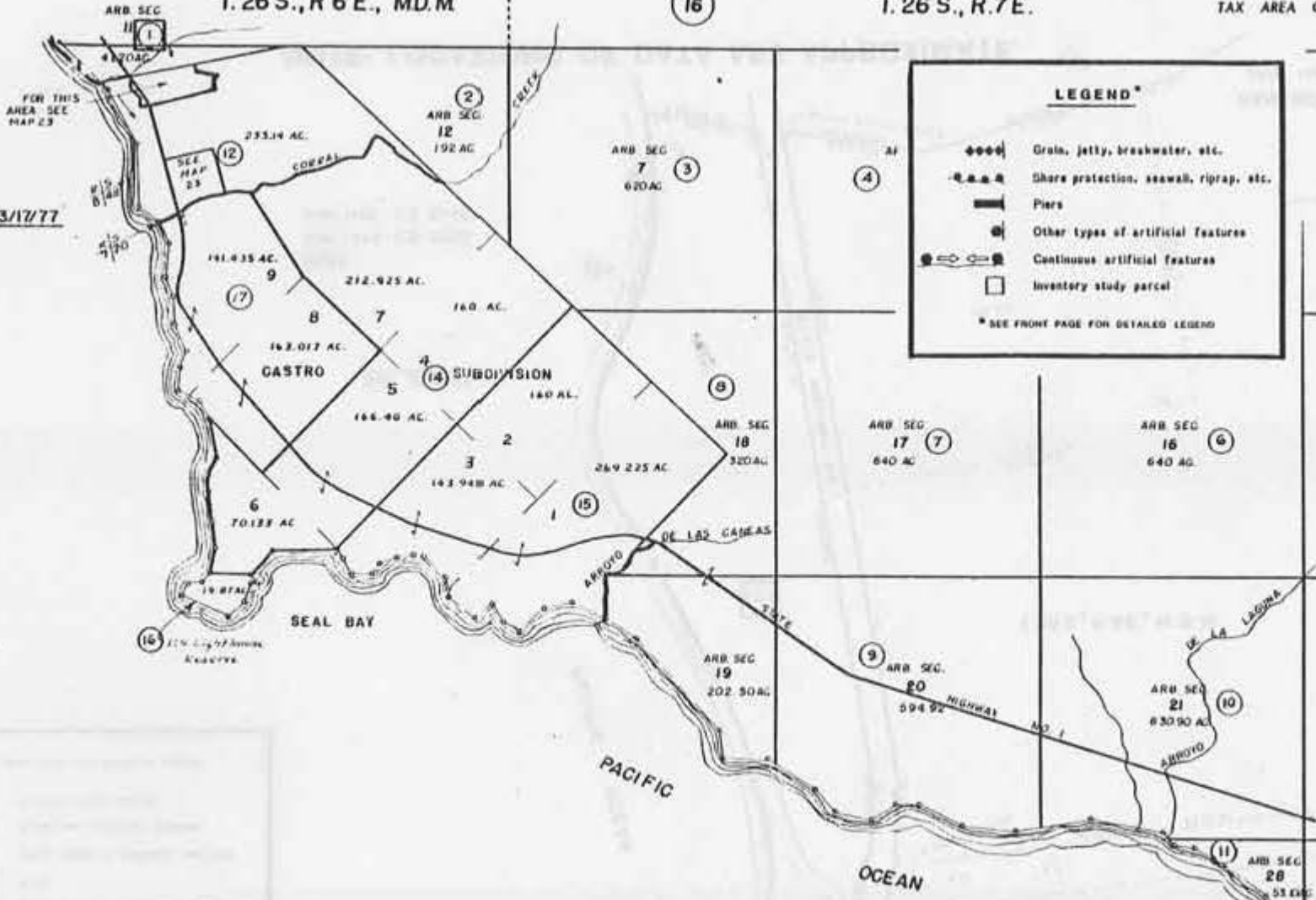
T. 26 S., R 6 E., MD.M

16

T. 26 S., R.7E.

TAX AREA CODE NO.

11-22



LEGEND*

- ◆◆◆◆ Groin, jetty, breakwater, etc.
- Shore protection, seawall, riprap, etc.
- ▬ Piers
- ⊠ Other types of artificial features
- ⊠⊠⊠⊠ Continuous artificial features
- Inventory study parcel

* SEE FRONT PAGE FOR DETAILED LEGEND

SIR 3/17/77

FOR THIS AREA SEE MAP 23

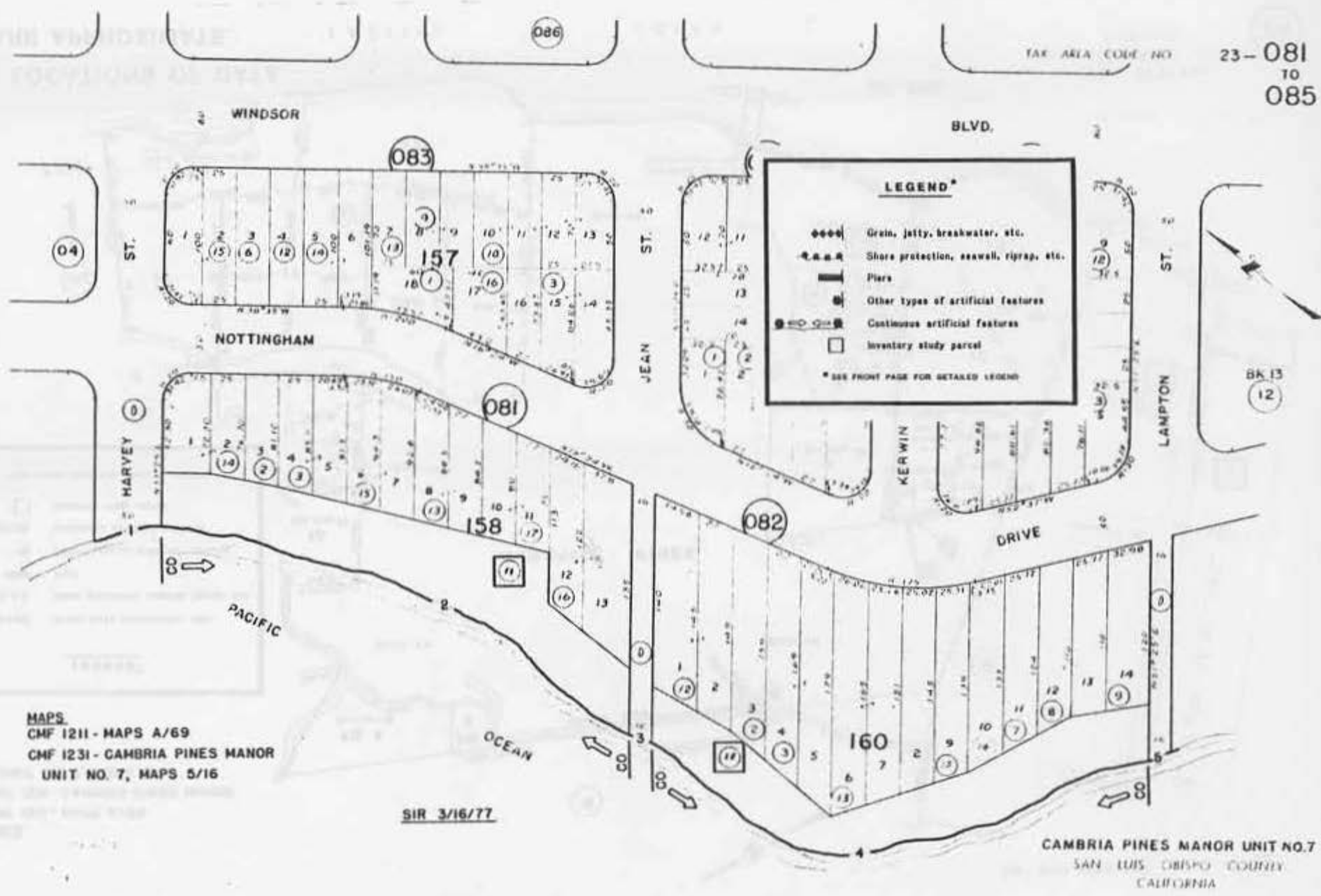
SEE MAP 23

NOTE—ASSESSOR'S BLOCK & LOT NUMBERS SHOW IN CIRCLES

RANCHO PIEDRA BLANCA
SAN LUIS OBISPO COUNTY
CALIFORNIA

NOTE: LOCATIONS OF DATA ARE APPROXIMATE.

5



MAPS
 CMF 1211 - MAPS A/69
 CMF 1231 - CAMBRIA PINES MANOR
 UNIT NO. 7, MAPS 5/16

SIR 3/16/77

CAMBRIA PINES MANOR UNIT NO. 7
 SAN LUIS OBISPO COUNTY
 CALIFORNIA

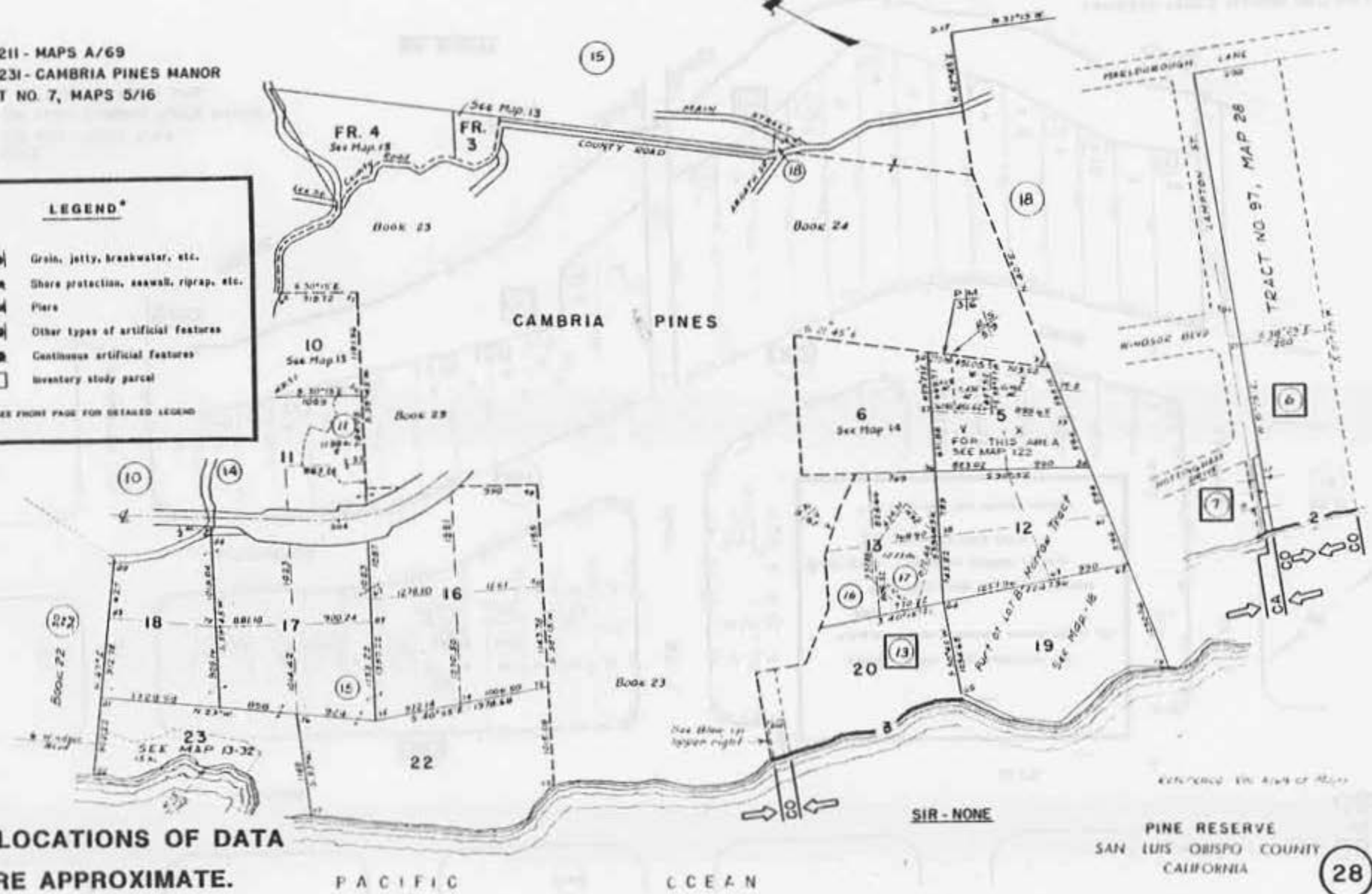
NOTE: LOCATIONS OF DATA ARE APPROXIMATE.

MAPS
CMF 1211 - MAPS A/69
CMF 1231 - CAMBRIA PINES MANOR
UNIT NO. 7, MAPS 5/16

LEGEND*

- ◆◆◆◆ Grain, jetty, breakwater, etc.
- - - - - Shore protection, seawall, riprap, etc.
- ▬ Pier
- Other types of artificial features
- ⊖ Continuous artificial features
- Inventory study parcel

* SEE FRONT PAGE FOR DETAILED LEGEND



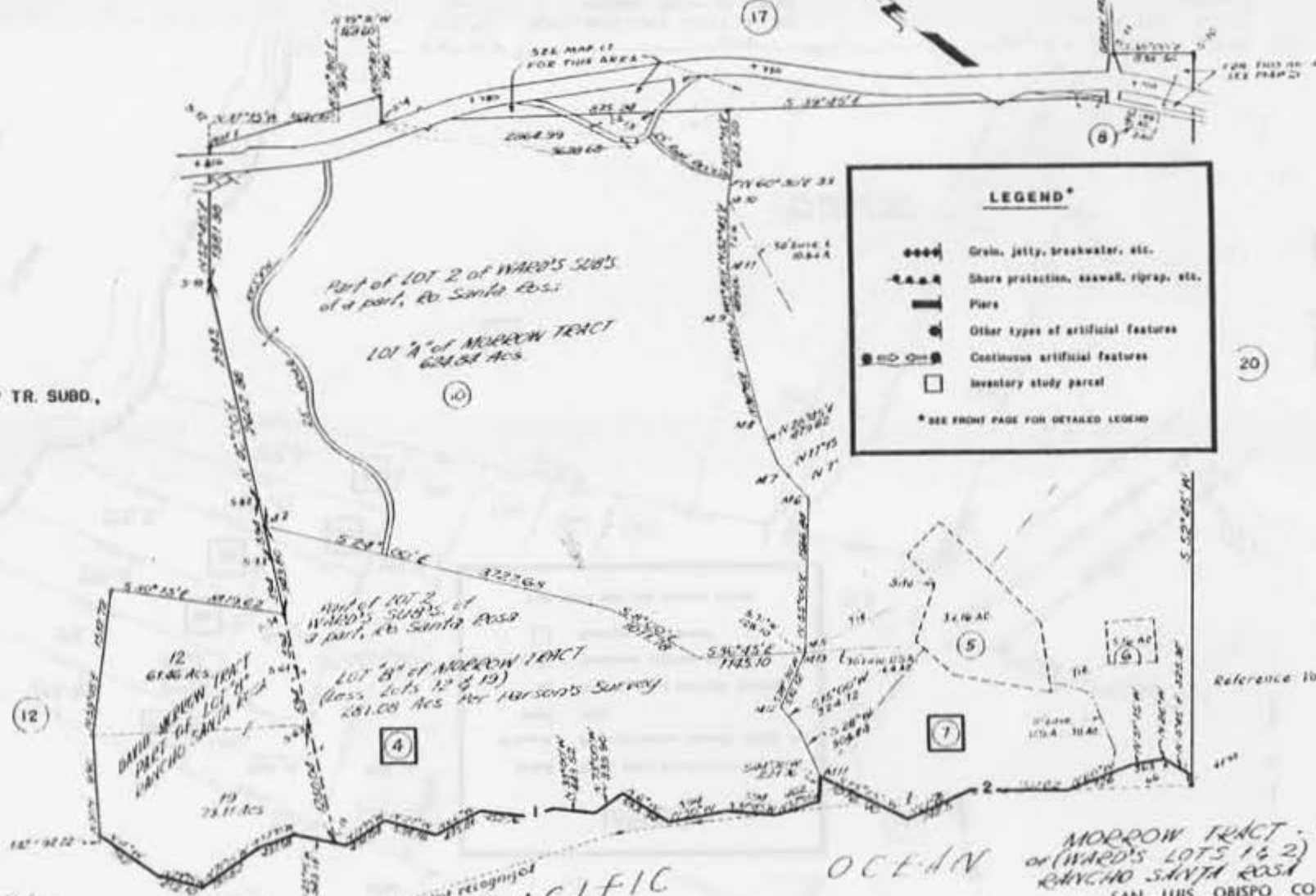
NOTE: LOCATIONS OF DATA ARE APPROXIMATE.

PINE RESERVE
SAN LUIS OBISPO COUNTY
CALIFORNIA

NOTE: LOCATIONS OF DATA ARE APPROXIMATE.

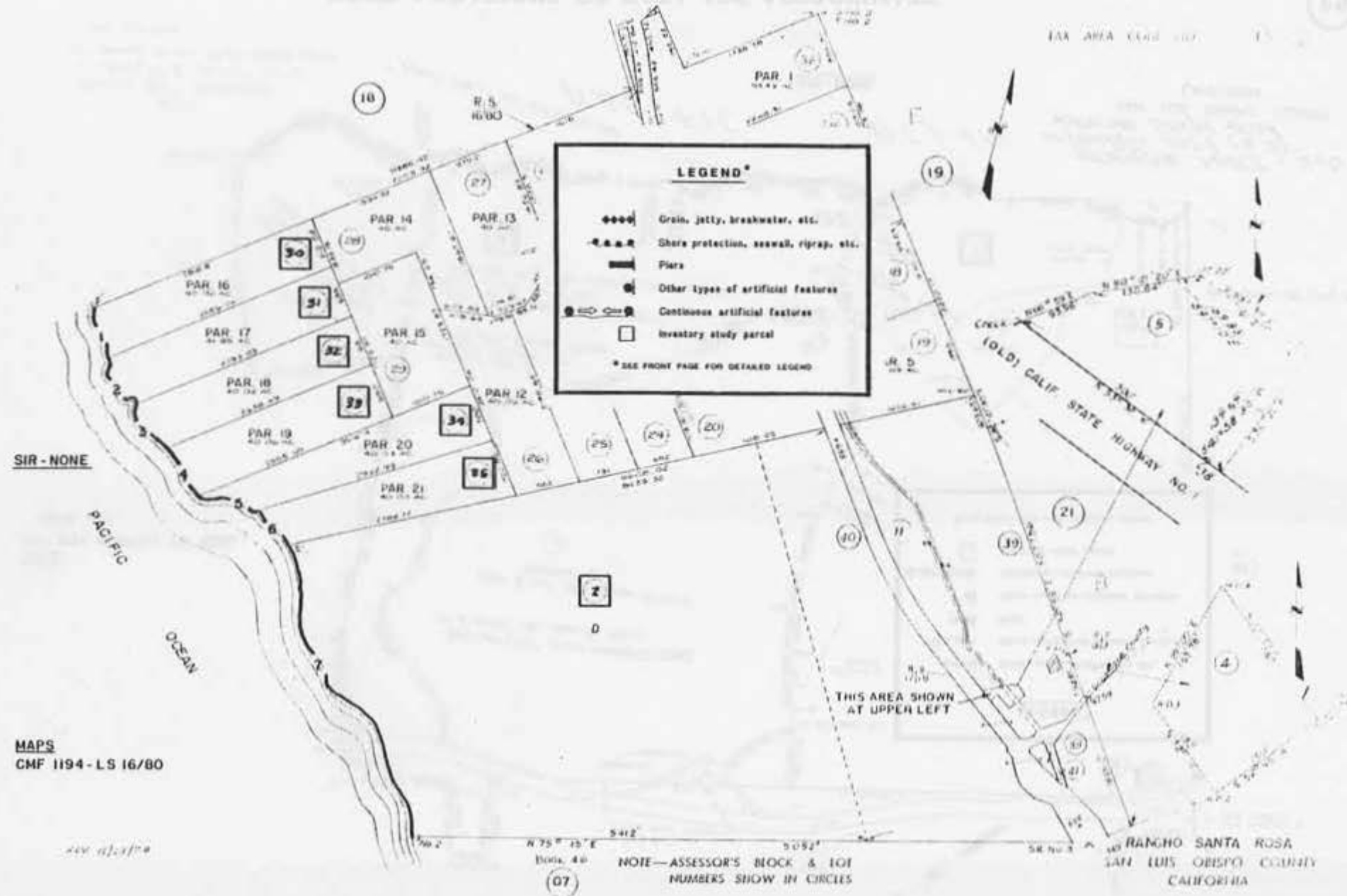
TAX AREA CODE NO. 13-18

MAPS
CMF 1221 - MORROW TR. SUBD.,
MAPS 1/21



Note:
Morrow Tract Computed
on 6/12/85 by G. J. ...
of Ward's Subd. of Rancho Santa Rosa
etc. 4/25/74

NOTE: LOCATIONS OF DATA ARE APPROXIMATE.



NOTE: LOCATIONS OF DATA ARE APPROXIMATE.

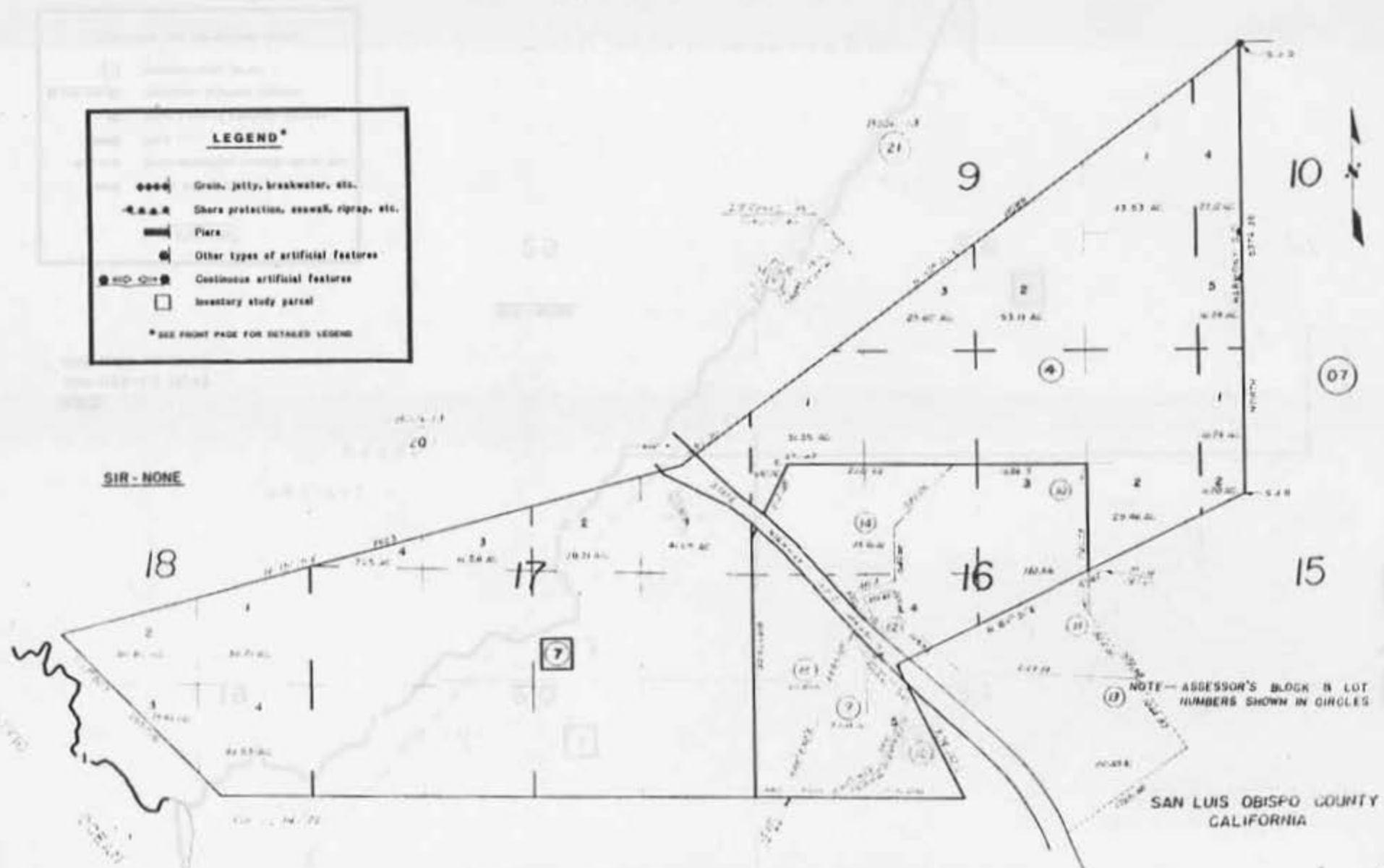
SECTION 3, 10, 17, 18, T28S, R9E, 42M

46-06

LEGEND*

- o-o-o-o-o Grain, jetty, breakwater, etc.
- s-s-s-s-s Shore protection, seawall, riprap, etc.
- ||||| Pier
- ⊙ Other types of artificial features
- ⊙-o-o-o-⊙ Continuous artificial features
- Inventory study parcel

* SEE FRONT PAGE FOR DETAILED LEGEND



SIR - NONE

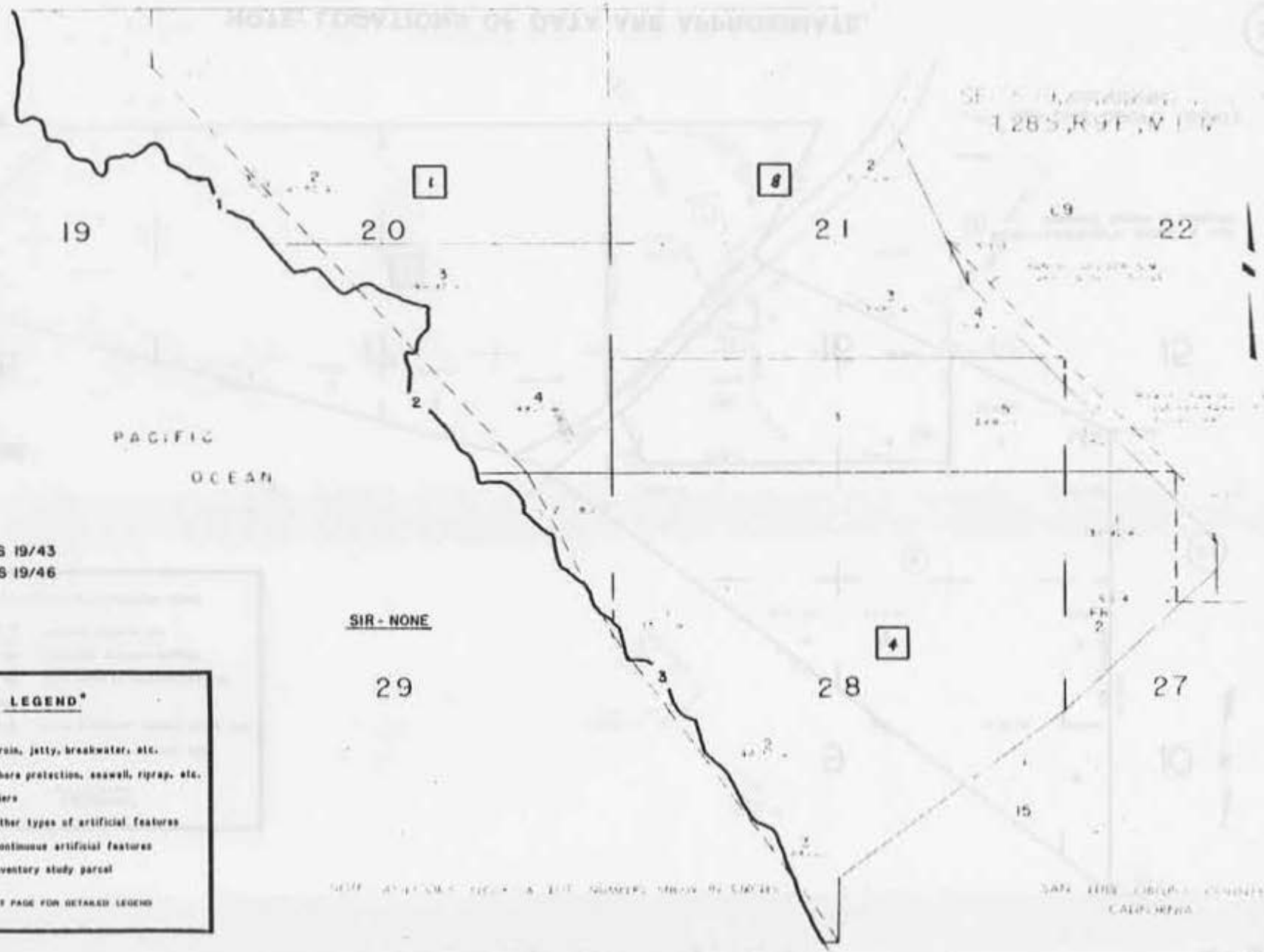
NOTE - ASSESSOR'S BLOCK & LOT NUMBERS SHOWN IN CIRCLES

SAN LUIS OBISPO COUNTY CALIFORNIA

NOTE: LOCATIONS OF DATA ARE APPROXIMATE.

NOTE: LOCATIONS OF DATA ARE APPROXIMATE

SF 1285, R 9 F, V 1 W



MAPS
 CMF 1199-LS 19/43
 CMF 1200-LS 19/46

SIR - NONE

LEGEND*

- o-o-o-o Groin, jetty, breakwater, etc.
- s-s-s- Shore protection, seawall, riprap, etc.
- ==== Pier
- ⊙ Other types of artificial features
- ⊖ Continuous artificial features
- Inventory study parcel

* SEE FRONT PAGE FOR DETAILED LEGEND

NOTE: LOCATIONS OF DATA ARE APPROXIMATE.

THE UNIVERSITY
OF CALIFORNIA

TAX AREA CODE NO. 46-15

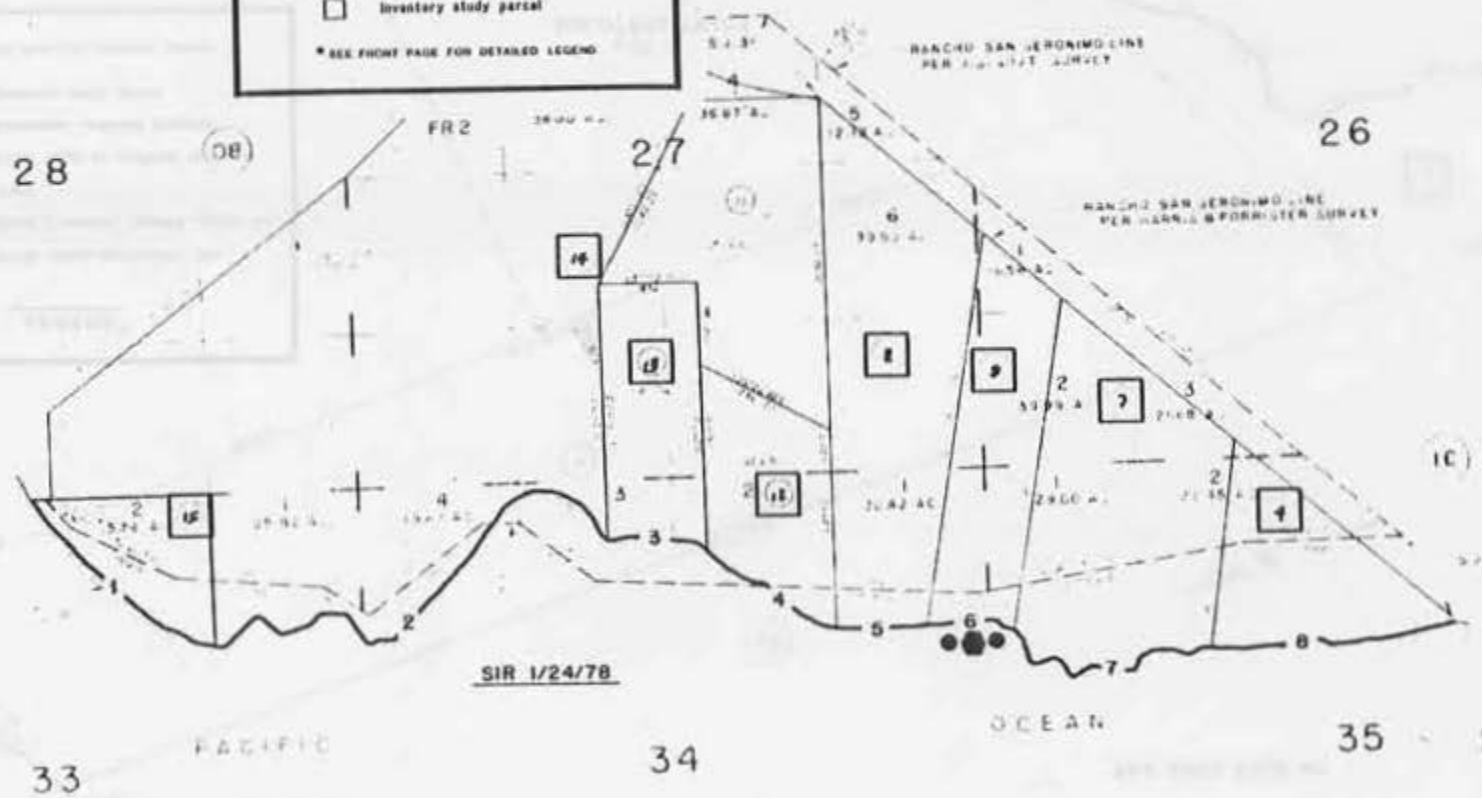
MAPS
CMF 1199 - LS 19/43
CMF 1200 - LS 19/46

LEGEND*

- o-o-o-o-o Groin, jetty, breakwater, etc.
- e-e-e-e-e Shore protection, seawall, riprap, etc.
- ▬ Pier
- ⊙ Other types of artificial features
- ⊙-⊙-⊙ Continuous artificial features
- Inventory study parcel

* SEE FRONT PAGE FOR DETAILED LEGEND

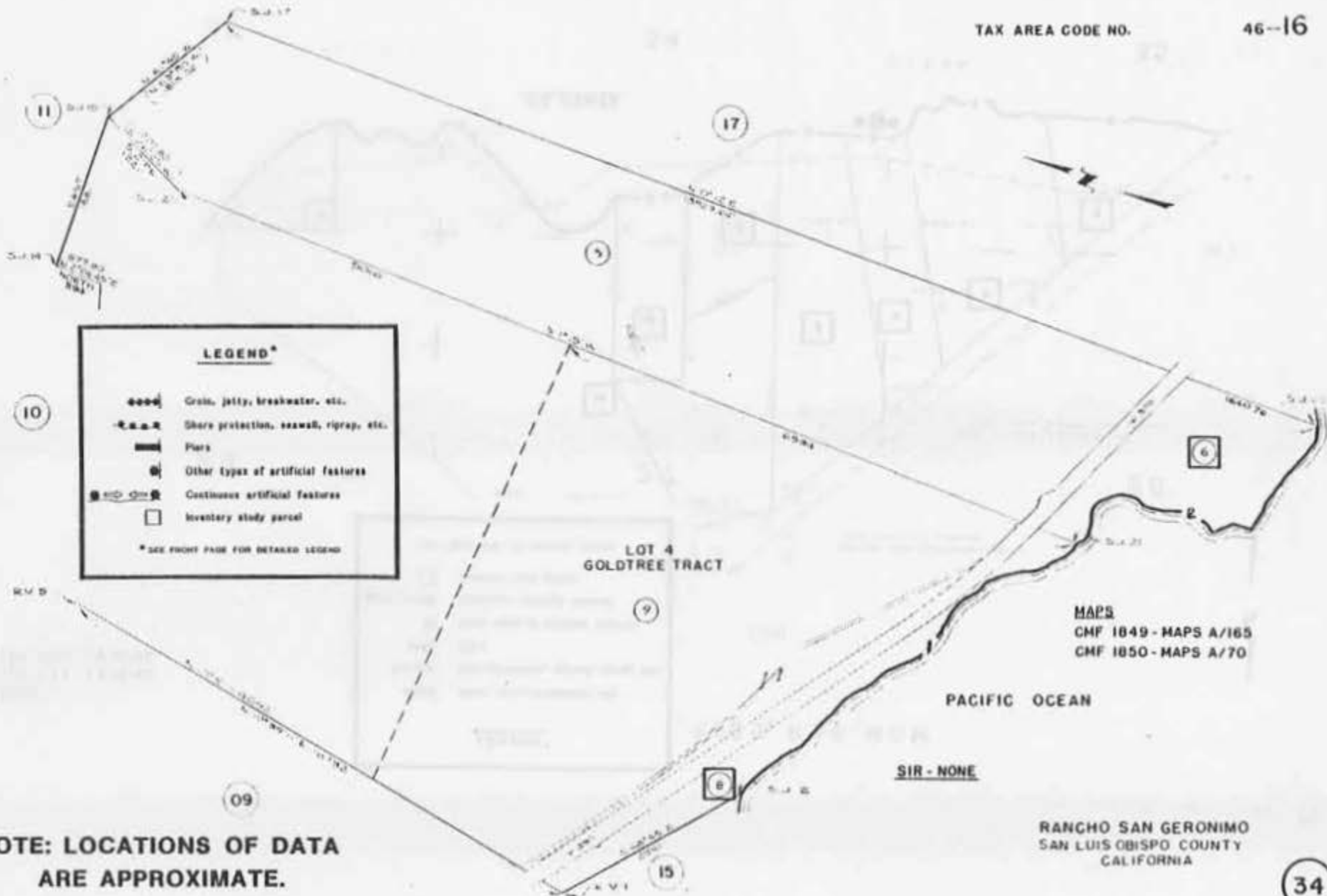
T. 28 S., R. 9 E., M.D.M.



NOTE: LOCATIONS OF DATA ARE APPROXIMATE.

TAX AREA CODE NO.

46-16



LEGEND*

- Groin, jetty, breakwater, etc.
- Shore protection, seawall, riprap, etc.
- Piers
- Other types of artificial features
- Continuous artificial features
- Inventory study parcel

* SEE FRONT PAGE FOR DETAILED LEGEND

NOTE: LOCATIONS OF DATA ARE APPROXIMATE.

MAPS
CMF 1849 - MAPS A/165
CMF 1850 - MAPS A/70

PACIFIC OCEAN

SIR - NONE

RANCHO SAN GERONIMO
SAN LUIS OBISPO COUNTY
CALIFORNIA

THE TRANSMISSION
MODE LOCATION ON DRY

46-17

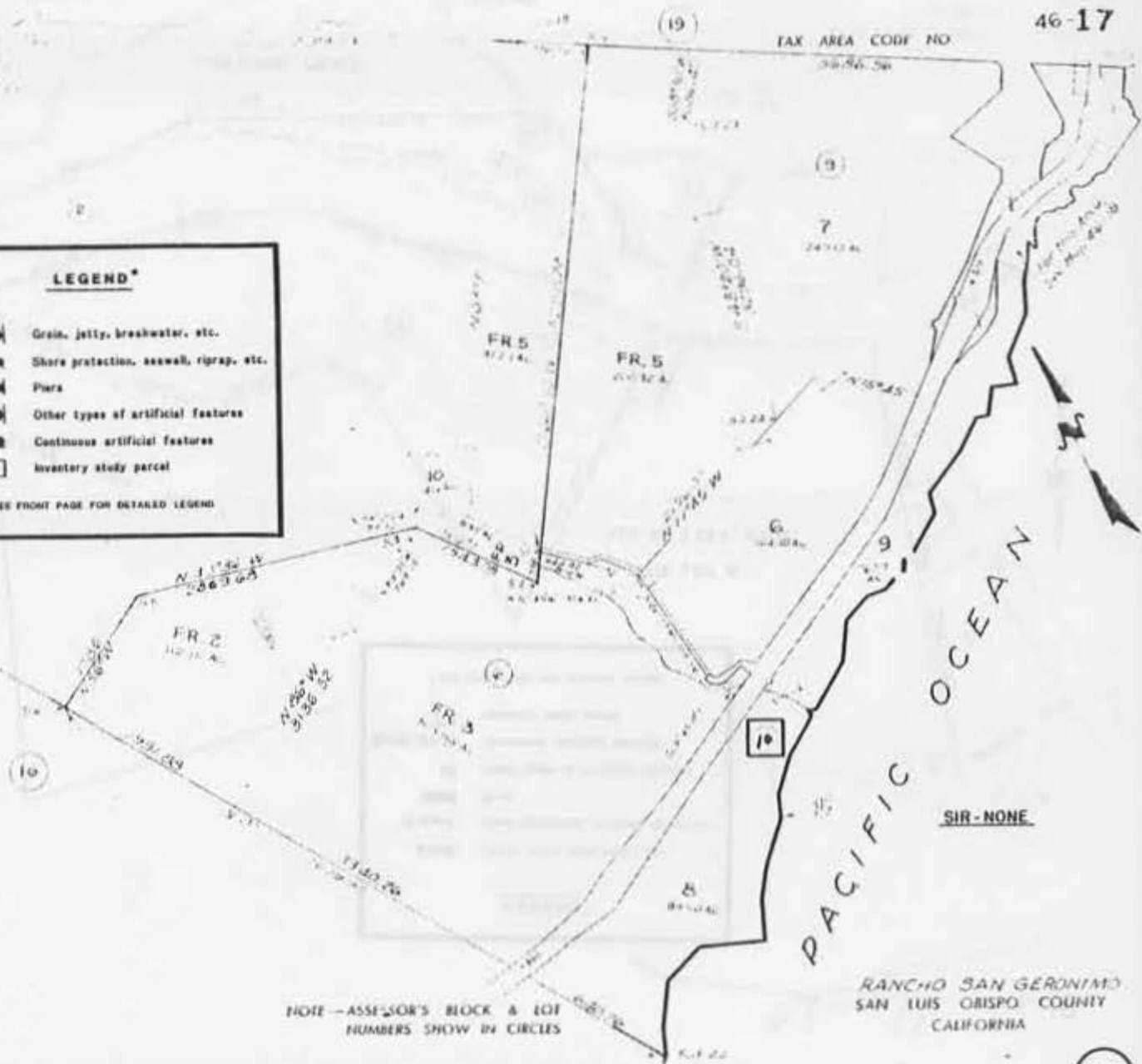
TAX AREA CODE NO.

LEGEND*

- o-o-o-o-o Groin, jetty, breakwater, etc.
- - - - - Shore protection, seawall, riprap, etc.
- ▬ Piers
- Other types of artificial features
- ◌ Continuous artificial features
- Inventory study parcel

* SEE FRONT PAGE FOR DETAILED LEGEND

MAPS
 CMF 1843-LS 6/75
 CMF 1844-LS 15/7
 CMF 1850-MAPS A/70



SIR-NONE

RANCHO SAN GERONIMO
 SAN LUIS OBISPO COUNTY
 CALIFORNIA

NOTE - ASSESSOR'S BLOCK & LOT
 NUMBERS SHOW IN CIRCLES

NOTE: LOCATIONS OF DATA ARE APPROXIMATE.

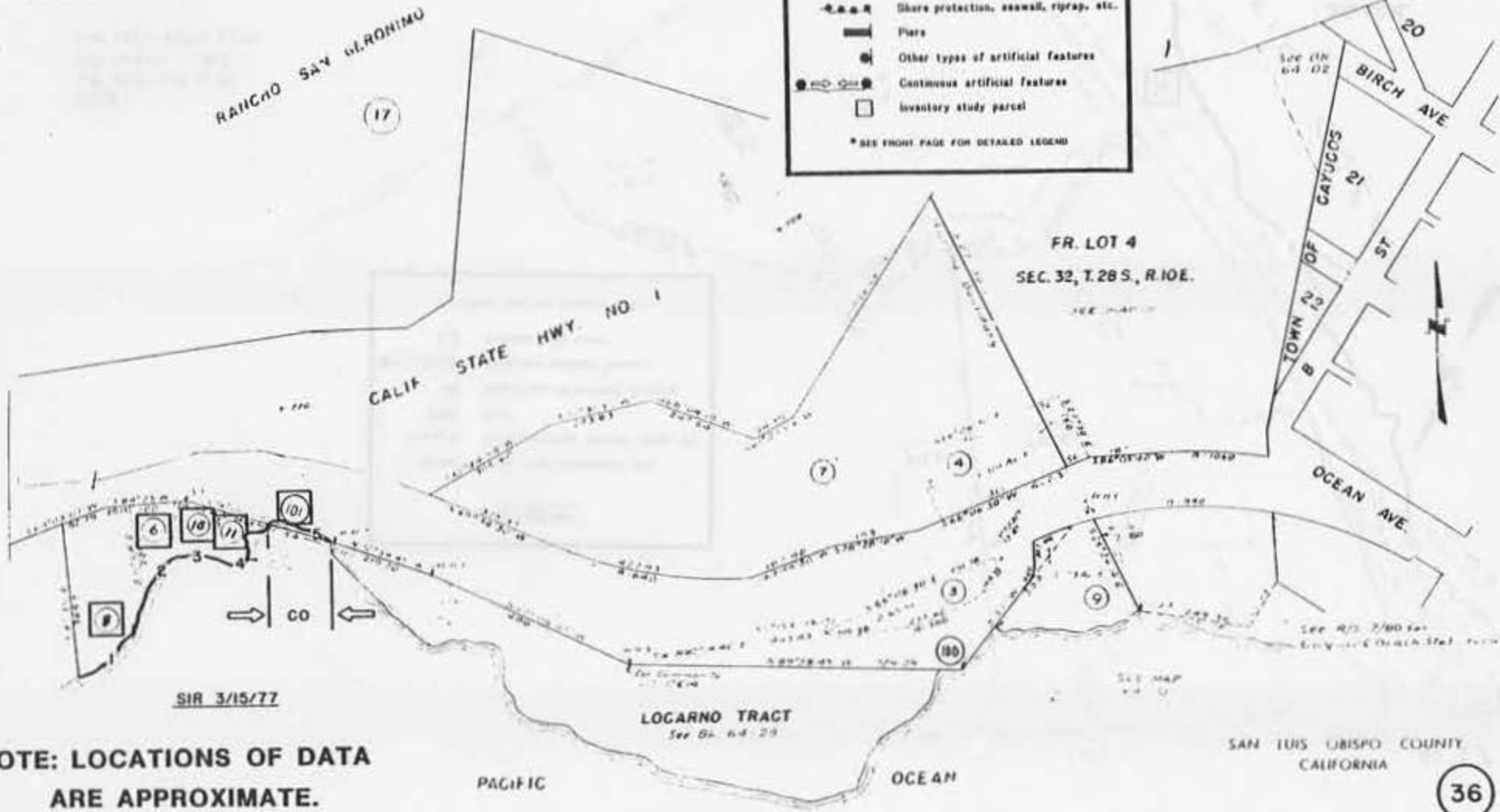
MAPS
 CMF 1843-LS 6/75
 CMF 1850-MAPS A/70
 CMF 1956-HWY MAP 3/714
 CMF 1976-PM 17/109

46-18
 Kettle Boundary

LEGEND*

- ◆◆◆◆ Grain, jetty, breakwater, etc.
- ▲—▲—▲— Shore protection, seawall, riprap, etc.
- ▬ Pier
- Other types of artificial features
- Continuous artificial features
- Inventory study parcel

* SEE FRONT PAGE FOR DETAILED LEGEND



NOTE: LOCATIONS OF DATA ARE APPROXIMATE.

SIR 3/15/77

SAN LUIS OBISPO COUNTY
 CALIFORNIA

STATIONARY THE YARD TO PROTECT FROM

TAX AREA CODE NO 64-10

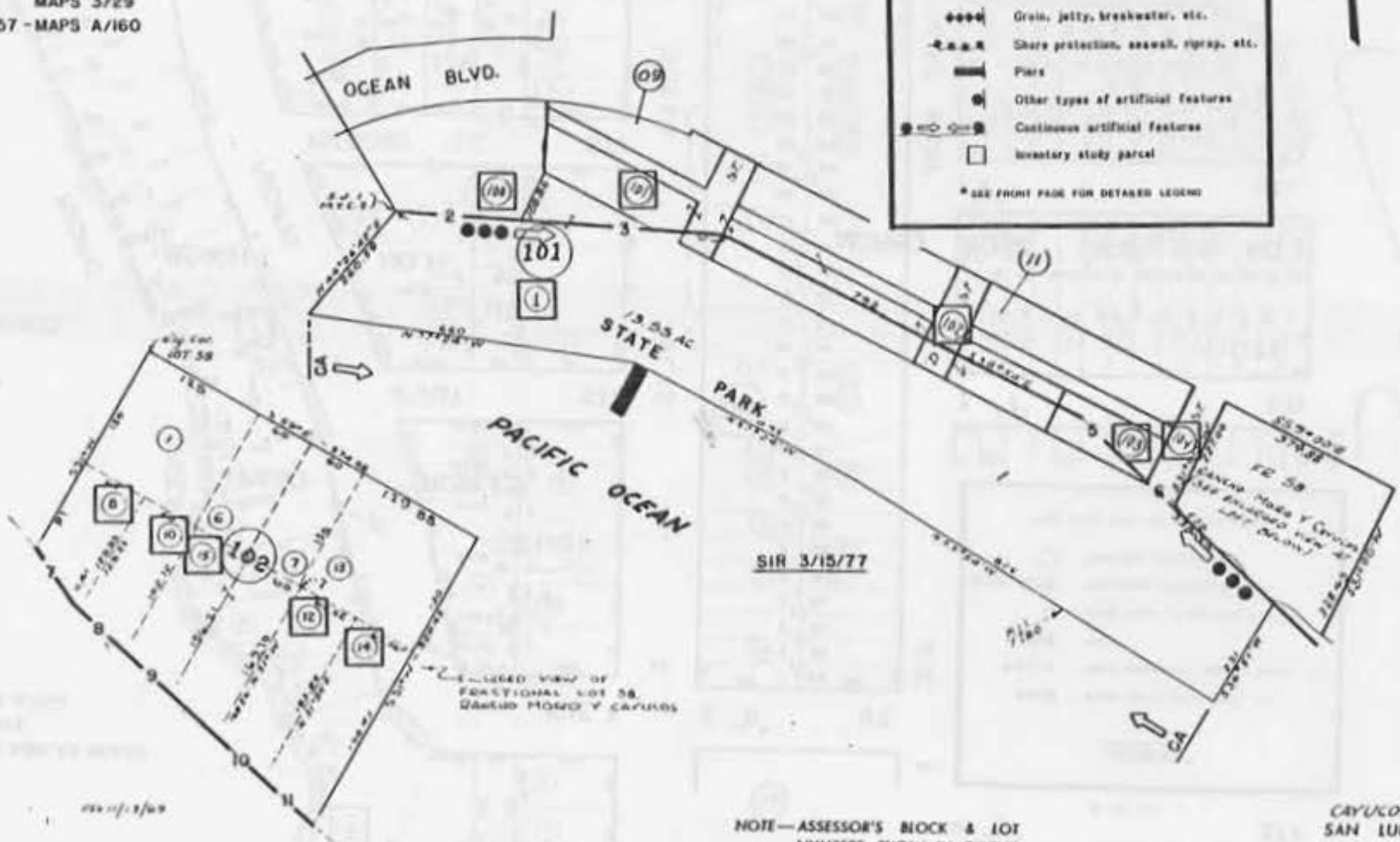
MAPS

- CMF 1176 - LS 7/80
- CMF 1850 - MAPS A/70
- CMF 1851 - PASO ROBLES BEACH NO. 2,
MAPS 3/29
- CMF 1857 - MAPS A/160

LEGEND*

- Groin, jetty, breakwater, etc.
- Shore protection, seawall, riprap, etc.
- ▬ Pier
- ⊙ Other types of artificial features
- ⊕ Continuous artificial features
- Inventory study parcel

* SEE FRONT PAGE FOR DETAILED LEGEND



SIR 3/15/77

NOTE—ASSESSOR'S BLOCK & LOT NUMBERS SHOW IN CIRCLES

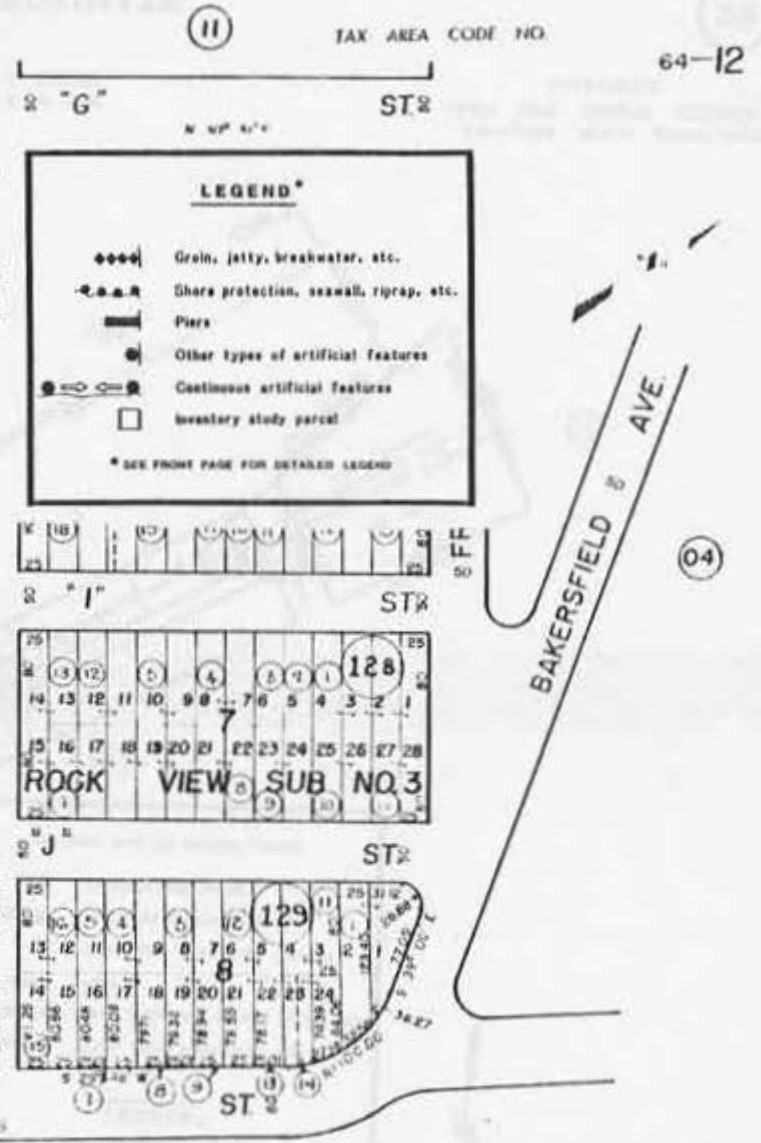
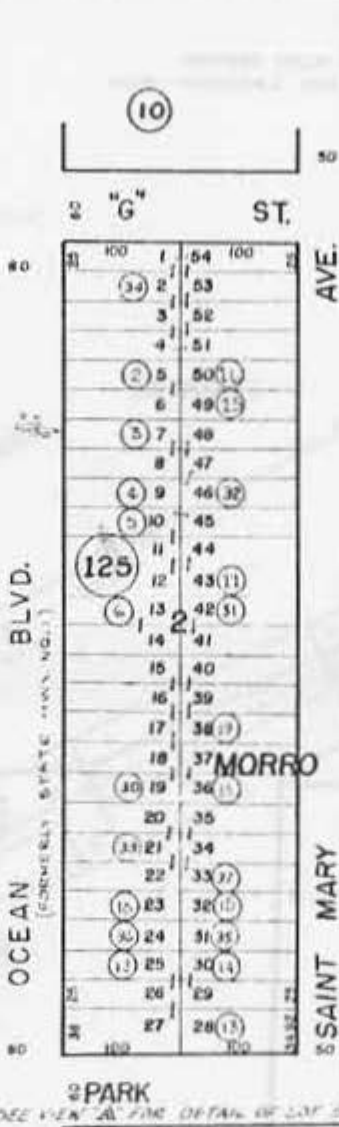
CAYUCOS BEACH STATE PARK
SAN LUIS OBISPO COUNTY
CALIFORNIA

NOTE: LOCATIONS OF DATA ARE APPROXIMATE.

MAPS

CHF 1222 - PASO ROBLES BEACH
NO. 1, MAPS 3/15
CHF 1857 - MAPS A/160

SIR 3/15/77



NOTE - ASSESSOR'S BLOCK & LOT NUMBERS SHOW IN CIRCLES

NOTE: LOCATIONS OF DATA ARE APPROXIMATE.

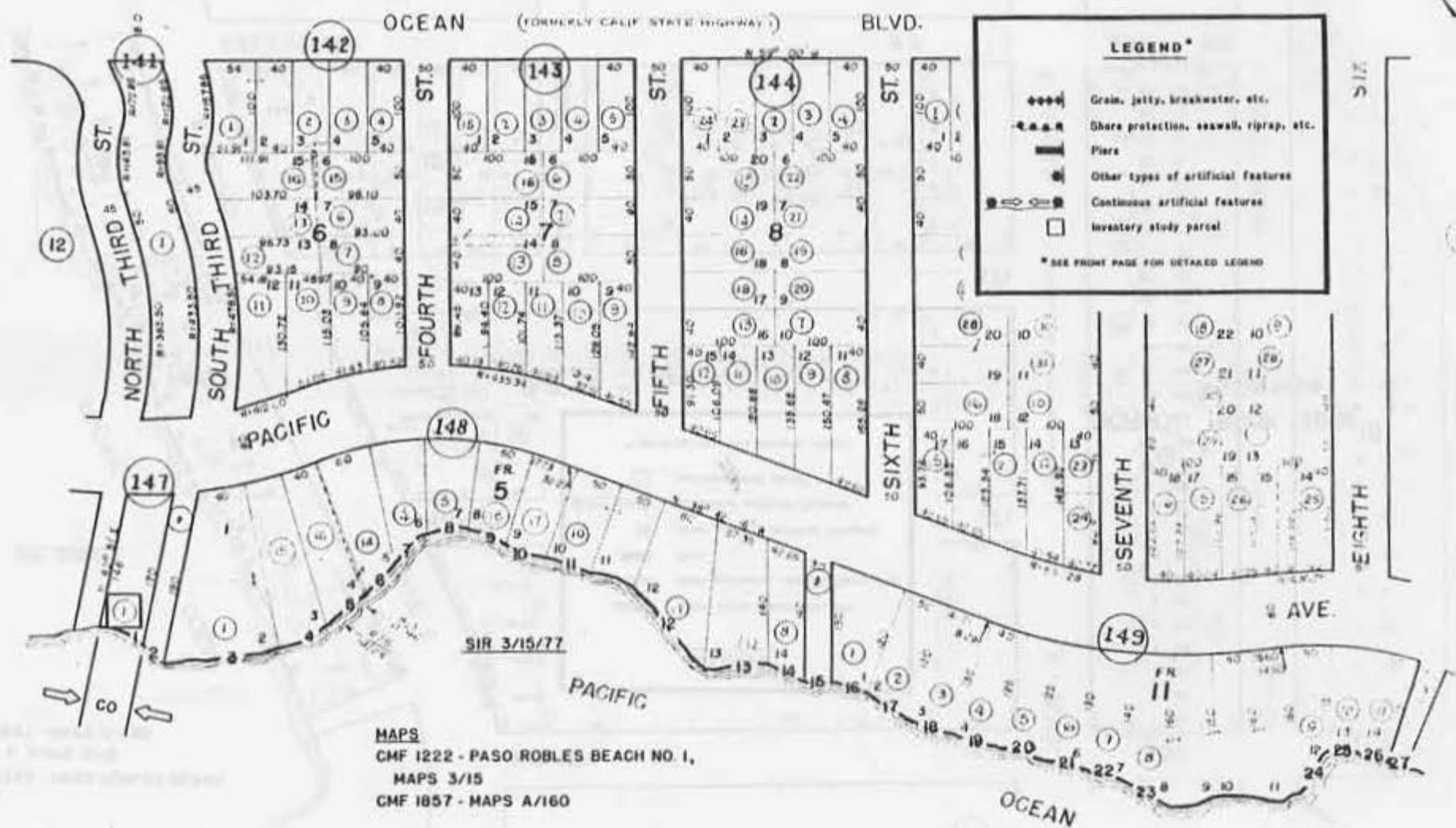
PASO ROBLES BEACH
SAN LUIS OBISPO COUNTY
CALIFORNIA

MAPS LOCATIONS OF DATA ARE APPROXIMATE

13

TAX AREA CODE 103

64-14



MAPS
 CMF 1222 - PASO ROBLES BEACH NO. 1,
 MAPS 3/15
 CMF 1857 - MAPS A/160

NOTE: LOCATIONS OF DATA ARE APPROXIMATE.

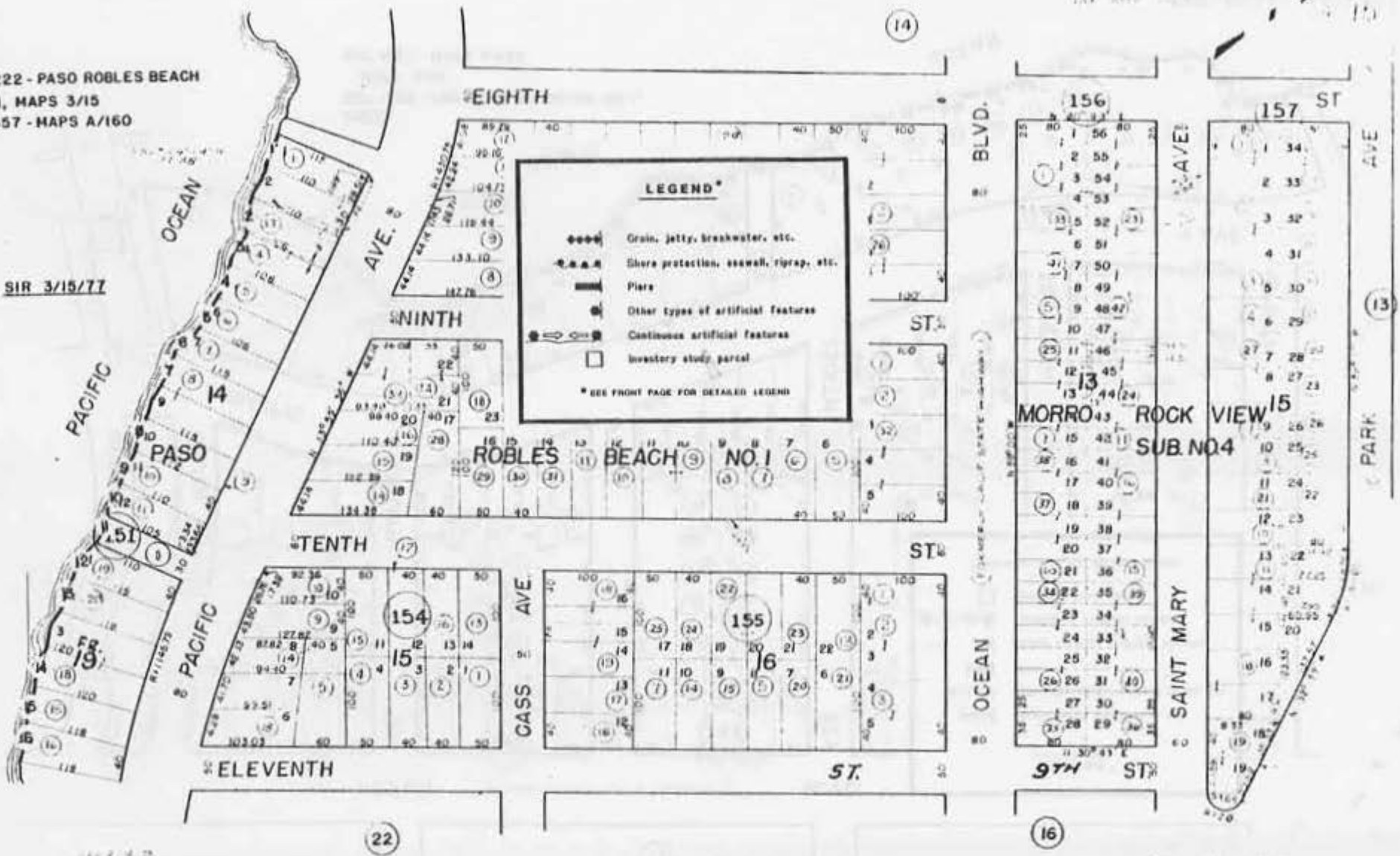
NOB--ASSESSOR'S BOOK 2 101

PASO ROBLES BEACH NO. 1
 554

41

MAPS
CHF 1222 - PASO ROBLES BEACH
NO. 1, MAPS 3/15
CHF 1857 - MAPS A/160

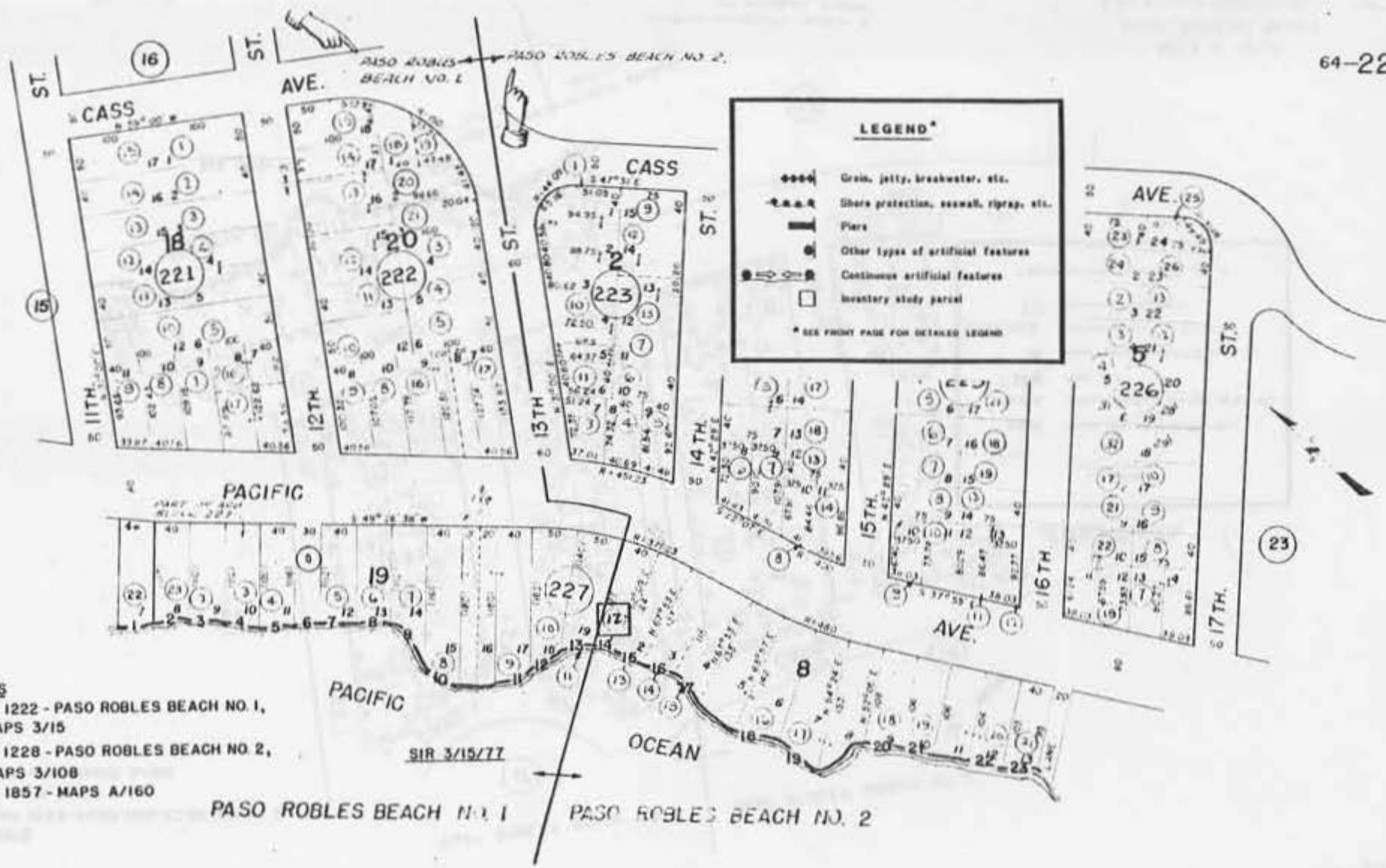
SIR 3/15/77



NOTE—ASSESSOR'S BLOCK & LOT NUMBERS SHOW IN CIRCLES

NOTE: LOCATIONS OF DATA ARE APPROXIMATE.

SAN DIEGO COUNTY CALIFORNIA



LEGEND*

- ◻ Groin, jetty, breakwater, etc.
- Shore protection, seawall, riprap, etc.
- ▬ Pier
- Other types of artificial features
- ◄—► Continuous artificial features
- Inventory study parcel

* SEE FRONT PAGE FOR DETAILED LEGEND

MAPS
 CMF 1222 - PASO ROBLES BEACH NO. 1,
 MAPS 3/15
 CMF 1228 - PASO ROBLES BEACH NO. 2,
 MAPS 3/108
 CMF 1857 - MAPS A/160

PASO ROBLES BEACH NO. 1 PASO ROBLES BEACH NO. 2

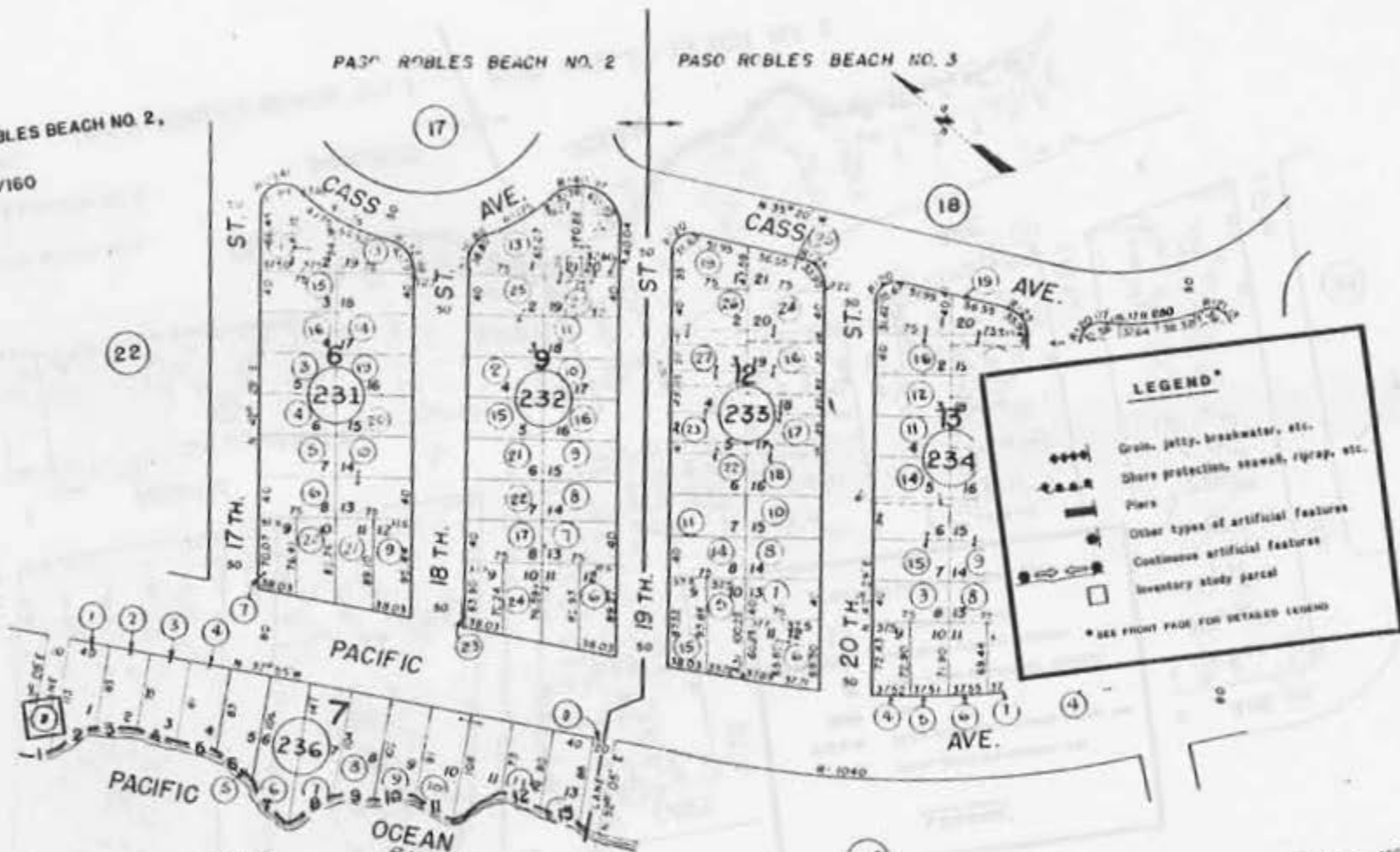
NOTE - ASSESSOR'S BLOCK &
 LOT NUMBERS SHOWN
 IN CIRCLES

NOTE: LOCATIONS OF DATA ARE APPROXIMATE.

NO. 1 & NO. 2
 PASO ROBLES BEACH
 SAN LUIS OBISPO COUNTY
 CALIFORNIA

NOTICE: LOCATION OF DATA IS APPROXIMATE

MAPS
CMF 1228 - PASO ROBLES BEACH NO. 2,
MAPS 3/108
CMF 1857 - MAPS A/160



SIR 3/15/77

PASO ROBLES BEACH NO. 2
PASO ROBLES BEACH NO. 3

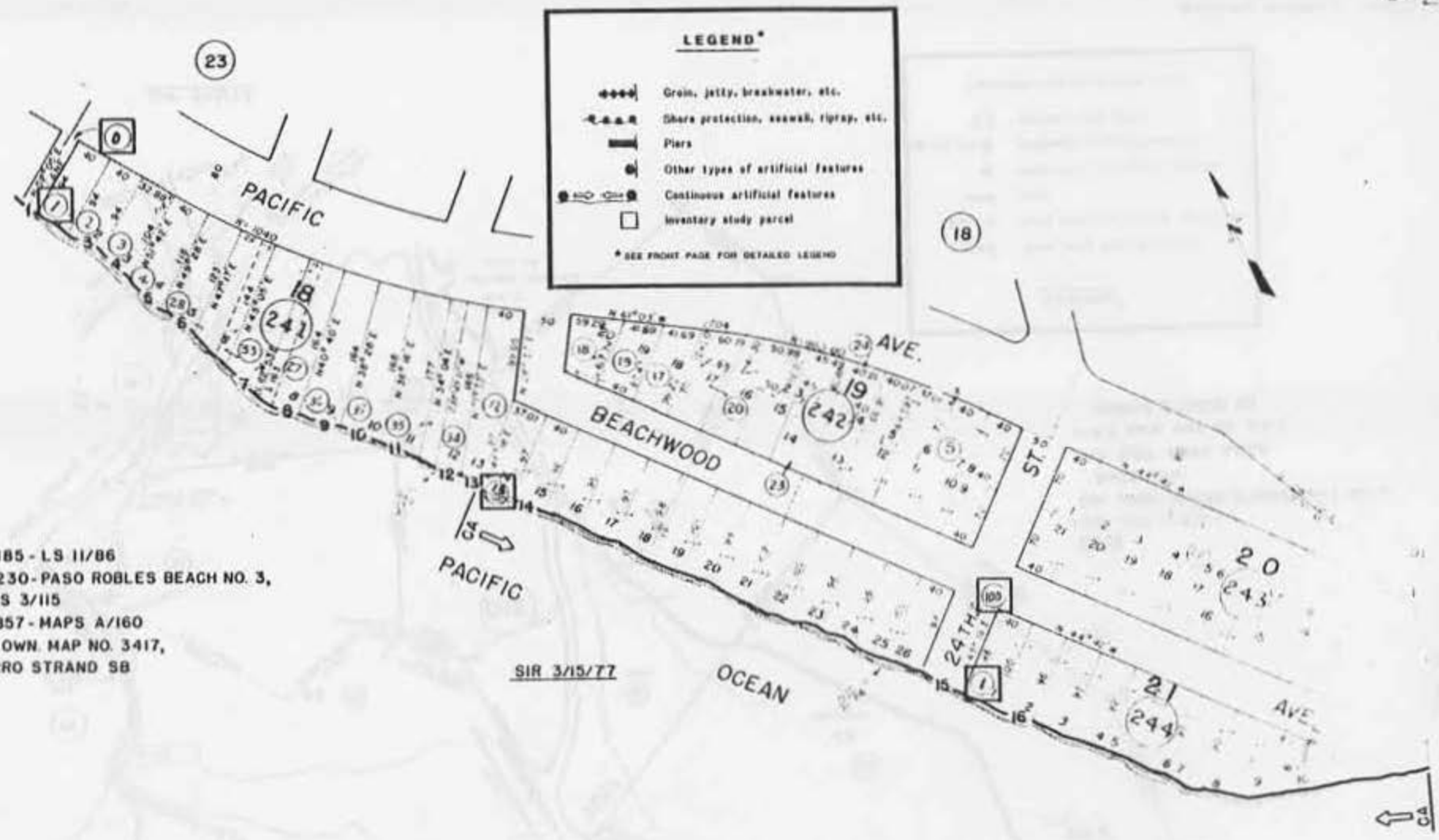
NOTE - ASSESSOR'S BLOCK &
LOT NUMBERS SHOWN

NOTE: LOCATIONS OF DATA ARE APPROXIMATE.

NO. 2 & NO. 3
PASO ROBLES BEACH
SAN LUIS OBISPO COUNTY
CALIFORNIA

REPRODUCTION OF THIS MAP IS PROHIBITED

24



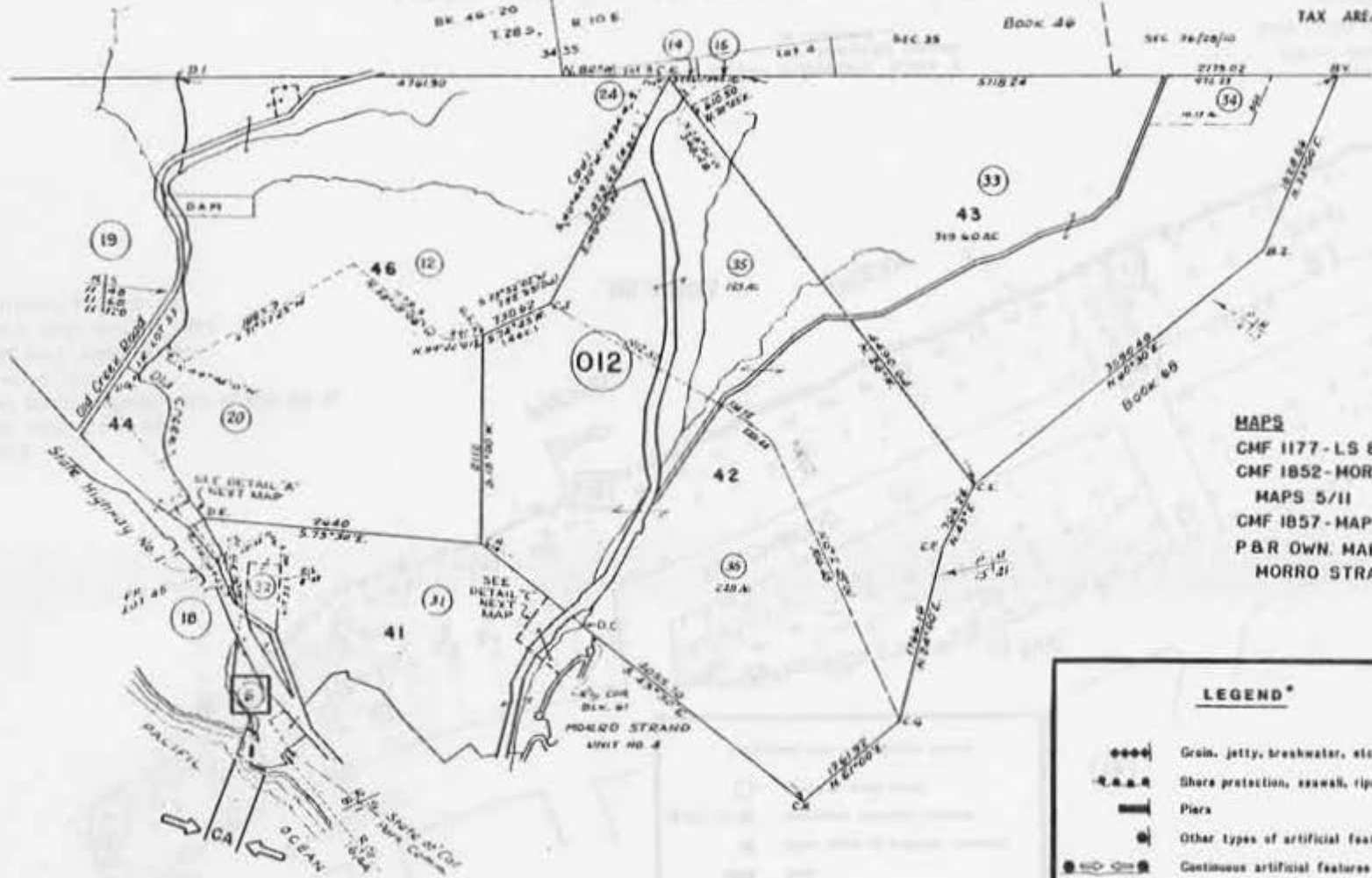
MAPS
 CMF 1185 - LS 11/86
 CMF 1230- PASO ROBLES BEACH NO. 3,
 MAPS 3/115
 CMF 1857 - MAPS A/160
 P & R OWN. MAP NO. 3417,
 MORRO STRAND SB

SIR 3/15/77

NOTE—ASSESSOR'S BLOCK & LOT NUMBERS SHOWN IN CIRCLES

SUB NO 3
 PASO ROBLES BEACH
 SAN LUIS OBISPO COUNTY
 CALIFORNIA

NOTE: LOCATIONS OF DATA ARE APPROXIMATE.



MAPS
 CMF 1177 - LS 8/1
 CMF 1852 - MORRO STRAND UNIT NO. 5,
 MAPS 5/11
 CMF 1857 - MAPS A/160
 P&R OWN. MAP NO. 3417,
 MORRO STRAND SB

LEGEND*

- ◻ Inventory study parcel
- ▭ Continuous artificial features
- ⊗ Other types of artificial features
- ▬ Piers
- ⋯ Shore protection, seawall, riprap, etc.
- ⊕ Groin, jetty, breakwater, etc.

* SEE FRONT PAGE FOR DETAILED LEGEND

SIR 3/15/77

41N 97° 14'

NOTE—ASSESSOR'S BLOCK & LOT NUMBERS SHOW IN CIRCLES

RANCHO MORRO Y CAYUCOS
SAN LUIS OBISPO COUNTY
CALIFORNIA

NOTE: LOCATIONS OF DATA ARE APPROXIMATE.

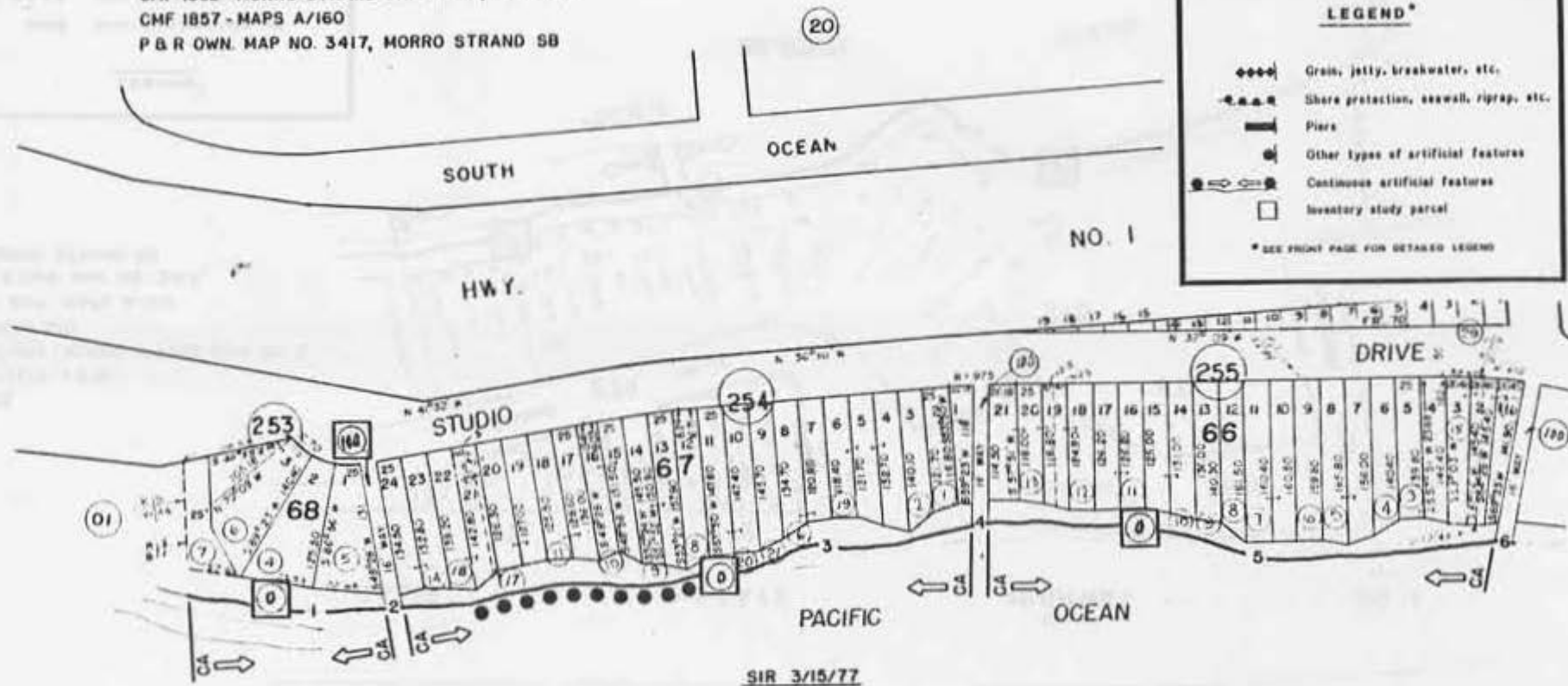
MAPS

- CMF 1177 - LS 8/1
- CMF 1852 - MORRO STRAND UNIT NO. 5, MAPS 5/II
- CMF 1857 - MAPS A/160
- P & R OWN. MAP NO. 3417, MORRO STRAND SB

LEGEND*

- ◆◆◆◆ Grain, jetty, breakwater, etc.
- Shore protection, seawall, riprap, etc.
- Piers
- ⊙ Other types of artificial features
- Continuous artificial features
- Inventory study parcel

* SEE FRONT PAGE FOR DETAILED LEGEND




SIR 3/15/77

NOTE—ASSESSOR'S BLOCK &
LOT NUMBERS SHOWN
IN CIRCLES

MORRO STRAND
UNIT NO. 5
SAN LUIS OBISPO COUNTY
CALIFORNIA

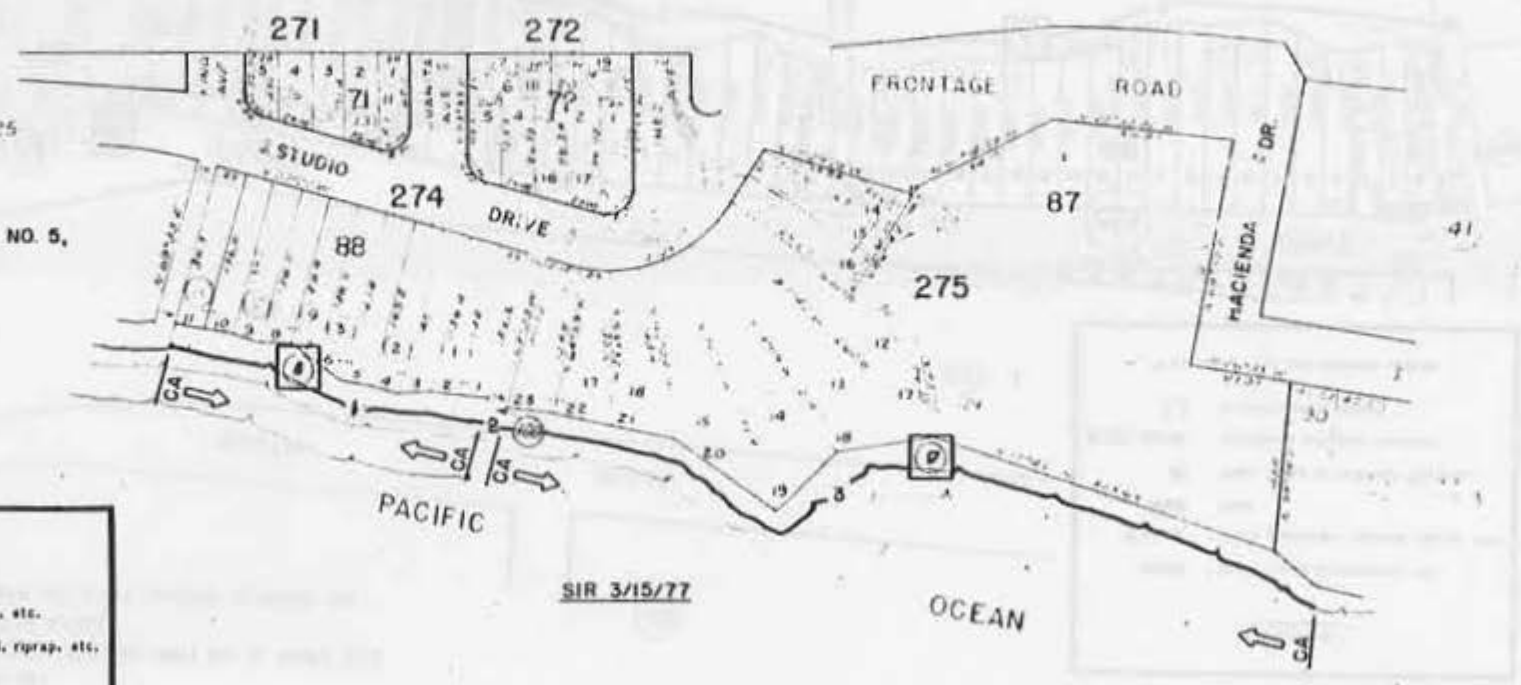
NOTE: LOCATIONS OF DATA ARE APPROXIMATE.

TAX AREA CODE NO 64-27



CALIF. STATE HIGHWAY NO. 1

MAPS
CMF 1177 - LS 8/1
CMF 1852 - MORRO STRAND UNIT NO. 5,
MAPS 5/11
CMF 1857 - MAPS A/160
P & R OWN. MAP NO. 3417,
MORRO STRAND SB



LEGEND*

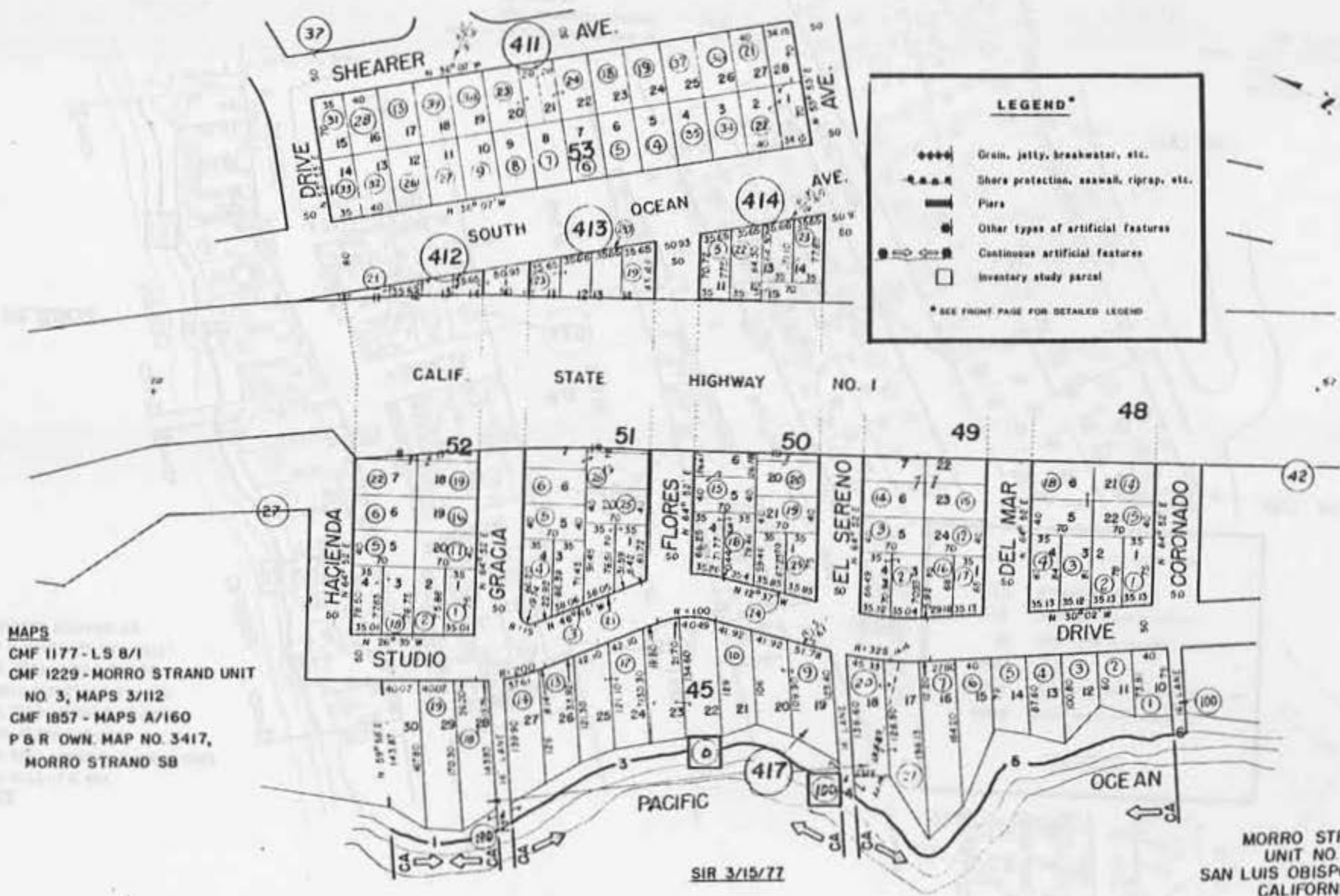
- ◆◆◆◆ Grain, jetty, breakwater, etc.
- ▲-▲-▲-▲- Shore protection, seawall, riprap, etc.
- ▬ Piers
- Other types of artificial features
- Continuous artificial features
- Inventory study parcel

* SEE FRONT PAGE FOR DETAILED LEGEND

NOTE - ASSESSOR'S BLOCK & LOT NUMBERS SHOWN IN CIRCLES

MORRO STRAND UNIT NO 5
SAN LUIS OBISPO COUNTY
CALIFORNIA

NOTE: LOCATIONS OF DATA ARE APPROXIMATE.



MAPS
 CMF 1177 - LS 8/1
 CMF 1229 - MORRO STRAND UNIT
 NO. 3, MAPS 3/112
 CMF 1857 - MAPS A/160
 P & R OWN. MAP NO. 3417,
 MORRO STRAND SB

MORRO STRAND
 UNIT NO. 3
 SAN LUIS OBISPO COUNTY
 CALIFORNIA

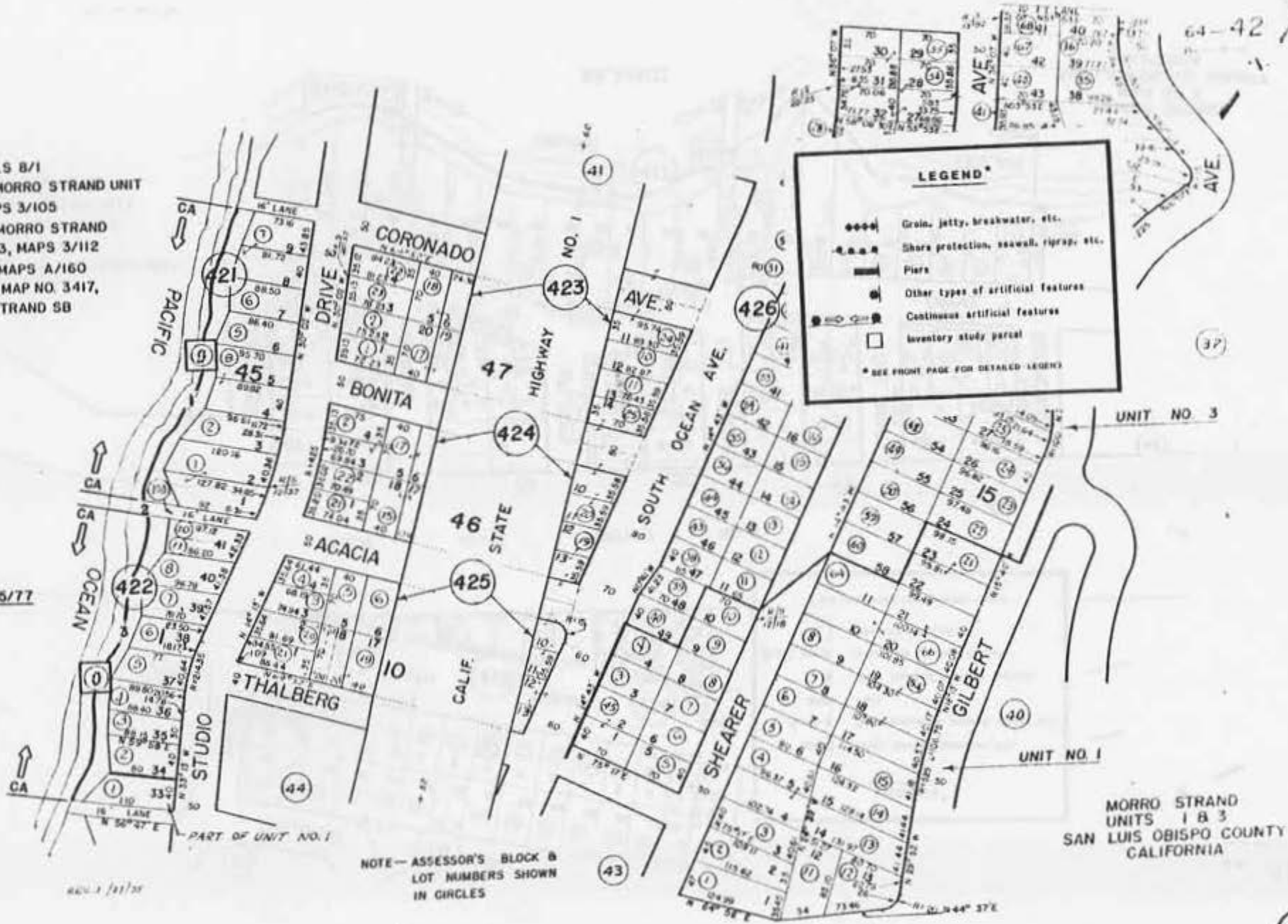
SIR 3/15/77

NOTE: LOCATIONS OF DATA ARE APPROXIMATE.

MAPS

- CMF 1177 - LS 8/1
- CMF 1227 - MORRO STRAND UNIT NO. 1, MAPS 3/105
- CMF 1229 - MORRO STRAND UNIT NO. 3, MAPS 3/112
- CMF 1857 - MAPS A/160
- P & R OWN. MAP NO. 3417, MORRO STRAND SB

SIR 3/15/77



NOTE - ASSESSOR'S BLOCK & LOT NUMBERS SHOWN IN CIRCLES

NOTE: LOCATIONS OF DATA ARE APPROXIMATE.

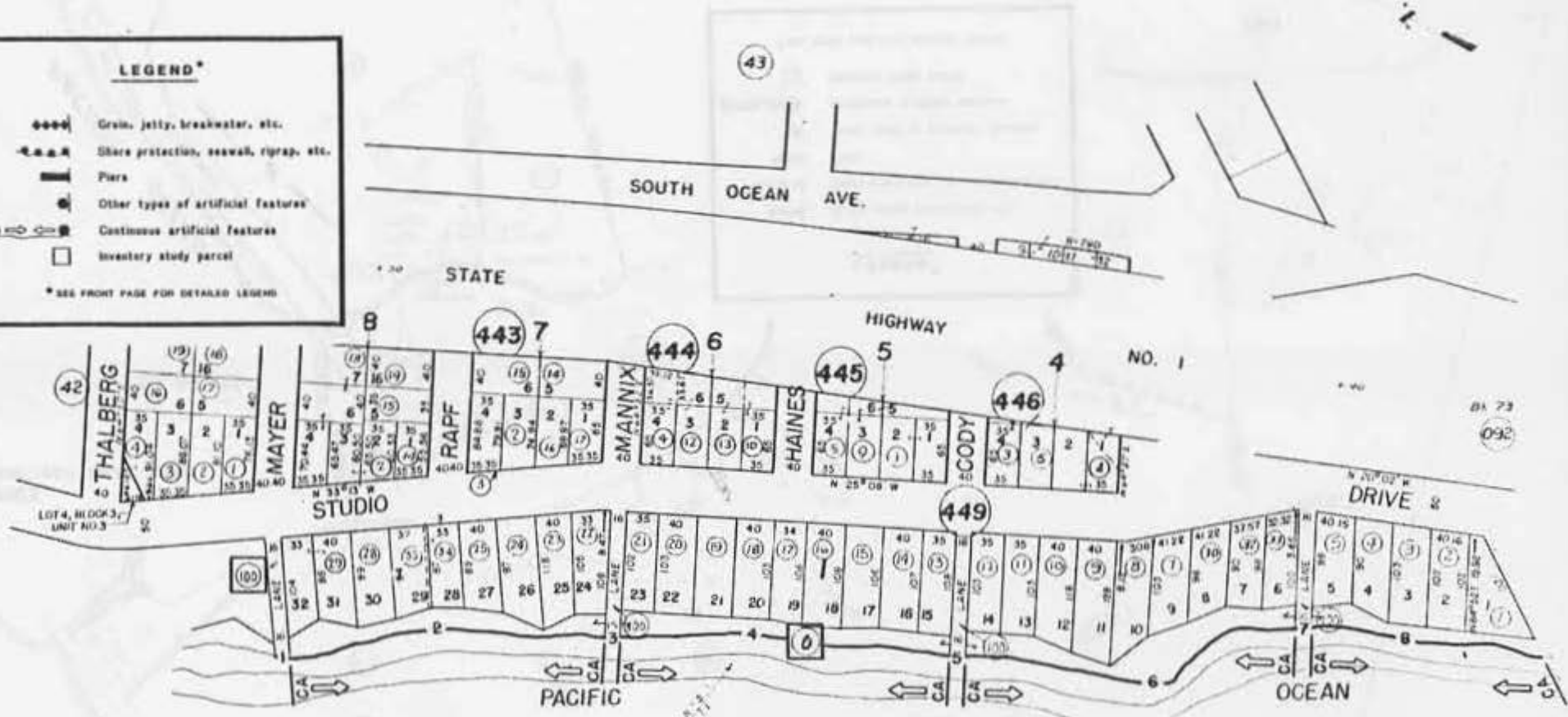
STATIONARILY AND KIND TO BRITAIN'S CLIM

64-44
 DATE 08-14

LEGEND*

- ⊞⊞⊞⊞ Grain, jetty, breakwater, etc.
- ⊞⊞⊞⊞ Shore protection, seawall, riprap, etc.
- ⊞⊞⊞⊞ Piers
- ⊞ Other types of artificial features
- ⊞ Continuous artificial features
- Inventory study parcel

* SEE FRONT PAGE FOR DETAILED LEGEND



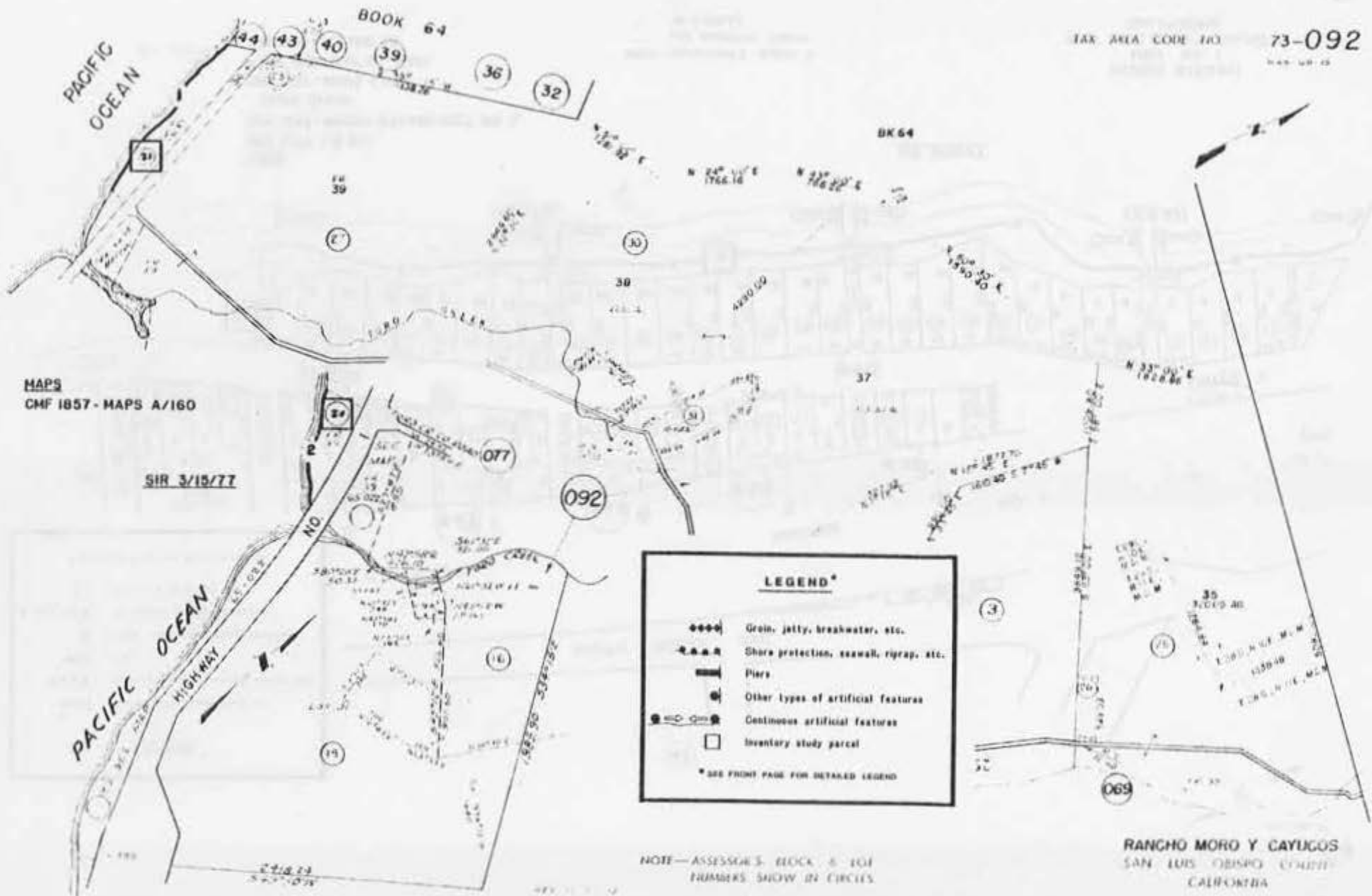
MAPS
 CMF 1177 - LS 8/1
 CMF 1227 - MORRO STRAND UNIT NO. 1,
 MAPS 3/105
 CMF 1857 - MAPS A/160
 P & R OWN. MAP NO. 3417,
 MORRO STRAND SB

SIR 3/15/77

NOTE—ASSESSOR'S BLOCK &
 LOT NUMBERS SHOWN
 IN CIRCLES

MORRO STRAND
 UNIT NO. 1
 SAN LUIS OBISPO COUNTY
 CALIFORNIA

NOTE: LOCATIONS OF DATA ARE APPROXIMATE.



MAPS
 CMF 1857 - MAPS A/160
 SIR 3/15/77

LEGEND*

- ◆◆◆◆ Groin, jetty, breakwater, etc.
- ▲▲▲— Shore protection, seawall, riprap, etc.
- ▬▬▬ Piers
- ⊙ Other types of artificial features
- Continuous artificial features
- Inventory study parcel

* SEE FRONT PAGE FOR DETAILED LEGEND

NOTE—ASSESSOR'S BLOCK & LOT NUMBERS SHOW IN CIRCLES.

NOTE: LOCATIONS OF DATA ARE APPROXIMATE.

NOTE: LOCATIONS OF DATA ARE APPROXIMATE

TAX AREA CODE (A)

65-022

DATE PREP. 2-8-77



FOR THIS AREA SEE TA 092

MAPS
CHF 1857 - MAPS A/160

SIR 3/15/77

LEGEND*

- Grain, jetty, breakwater, etc.
- - - - - Shore protection, seawall, riprap, etc.
- ▬ Piers
- Other types of artificial features
- Continuous artificial features
- Inventory study parcel

* SEE FRONT PAGE FOR DETAILED LEGEND

Ref. Map TA-092

NOTE - ASSESSOR'S BLOCK & LOT NUMBERS SHOW IN CIRCLES

NOTE: LOCATIONS OF DATA ARE APPROXIMATE.

RANCHO MORO Y CAYUCOS
CITY OF MORRO BAY
SAN LUIS OBISPO COUNTY
CALIFORNIA

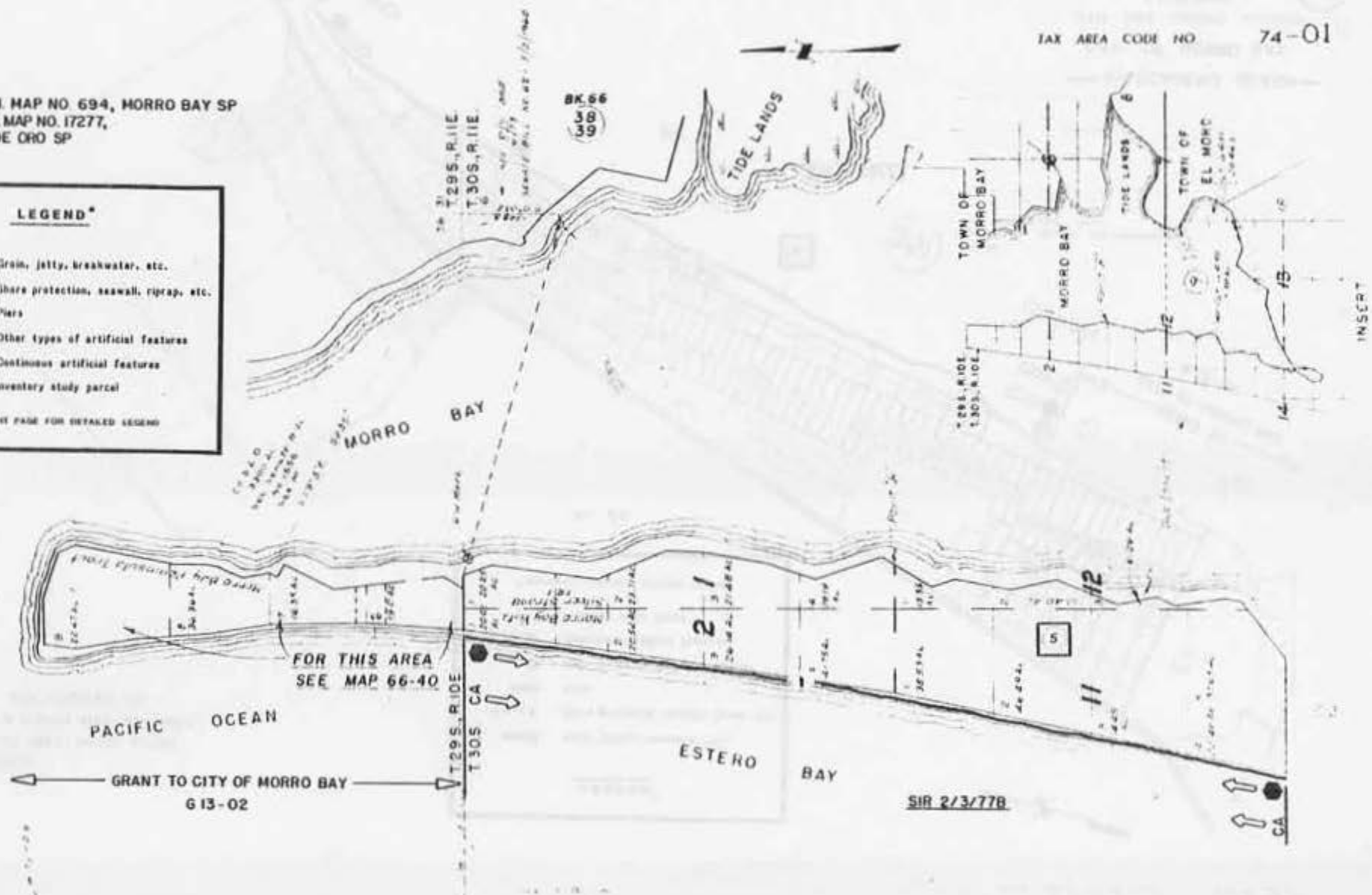
MAPS

P & R OWN. MAP NO. 694, MORRO BAY SP
P & R OWN. MAP NO. 17277,
MONTANA DE ORO SP

LEGEND*

- ◆◆◆◆ Grain, jetty, breakwater, etc.
- Shore protection, seawall, riprap, etc.
- ▬ Piers
- Other types of artificial features
- Continuous artificial features
- Inventory study parcel

* SEE FRONT PAGE FOR DETAILED LEGEND



FOR THIS AREA
SEE MAP 66-40

PACIFIC OCEAN

GRANT TO CITY OF MORRO BAY
G 13-02

ESTERO BAY

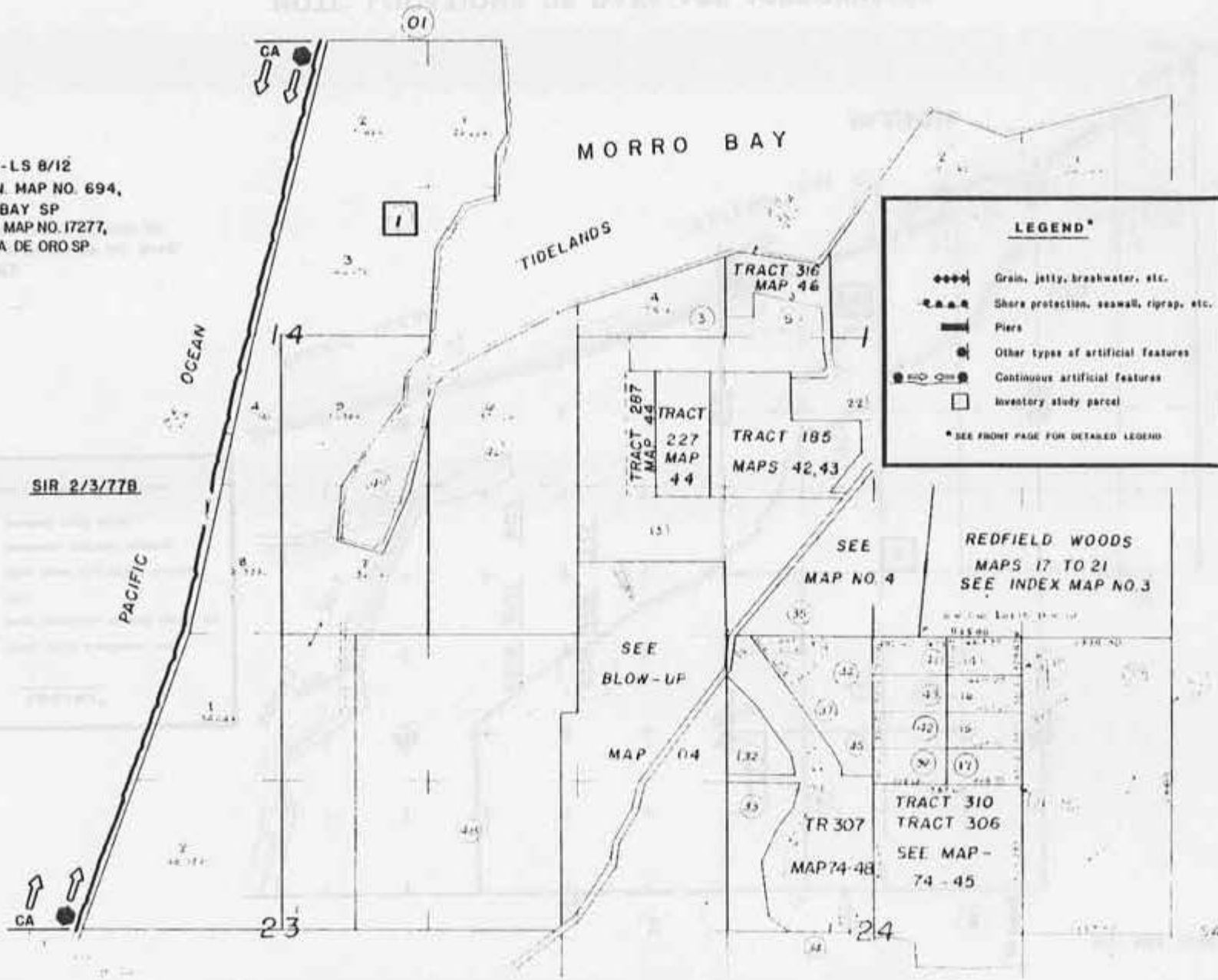
SIR 2/3/77B

**NOTE: LOCATIONS OF DATA
ARE APPROXIMATE.**

NOTE: LOCATIONS OF DATA ARE APPROXIMATE.

74-02

MAPS
CMF 117B-LS 8/12
P & R OWN. MAP NO. 694,
MORRO BAY SP
P & R OWN. MAP NO. 17277,
MONTANA DE ORO SP



LEGEND*

- ◆◆◆◆ Grain, jetty, breakwater, etc.
- Shore protection, seawall, riprap, etc.
- ▬ Piers
- Other types of artificial features
- Continuous artificial features
- Inventory study parcel

* SEE FRONT PAGE FOR DETAILED LEGEND

NOTE: LOCATIONS OF DATA ARE APPROXIMATE.

LOCATIONS OF DATA ARE APPROXIMATE

TAX AREA CODE NO

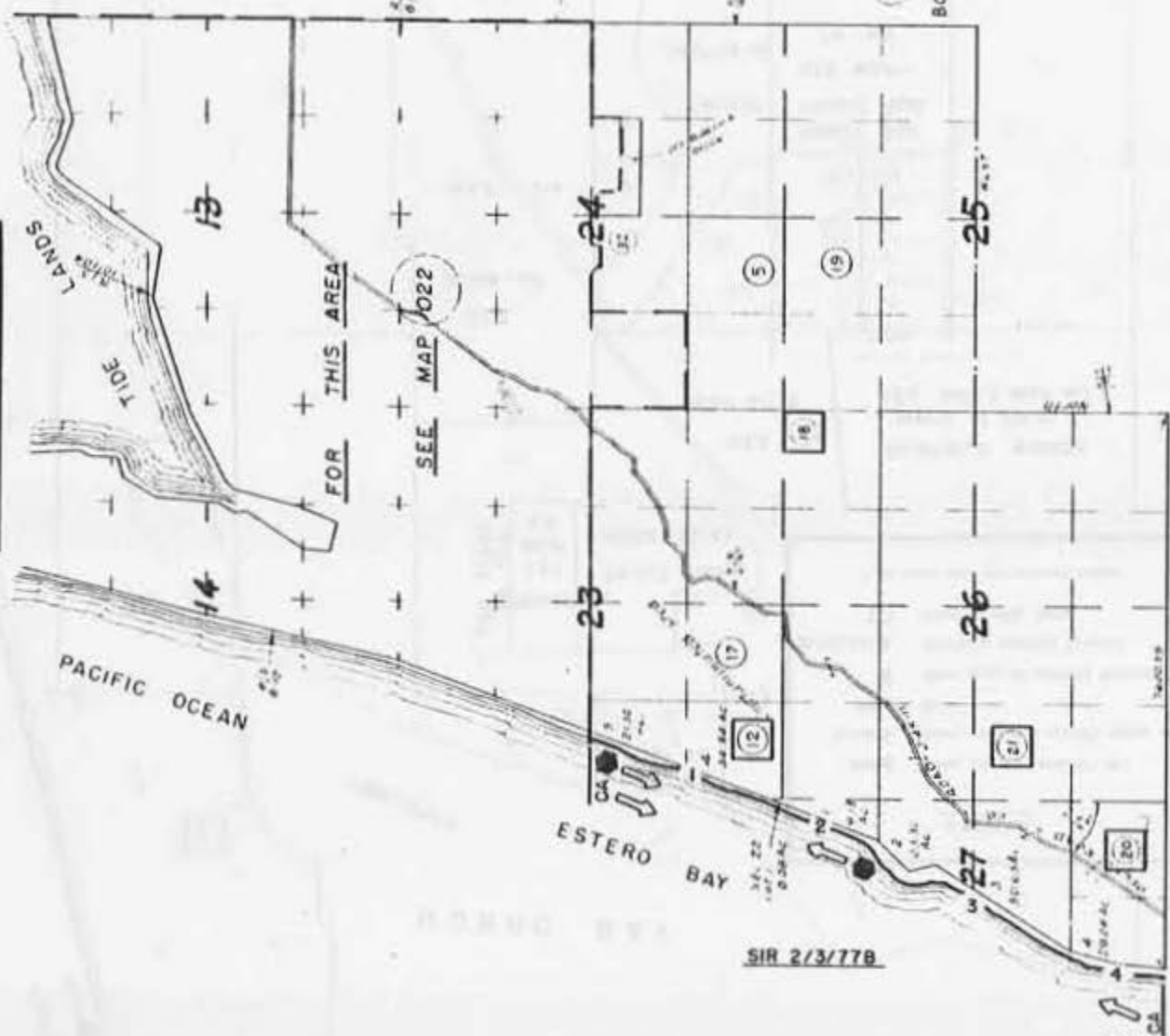
74-021

BOOK 67

LEGEND*

- ◆◆◆◆ Grain, jetty, breakwater, etc.
- ■ ■ ■ Shore protection, seawall, riprap, etc.
- ▬ Pier
- Other types of artificial features
- Continuous artificial features
- Inventory study parcel

* SEE FRONT PAGE FOR DETAILED LEGEND



T. 30S., R. 10E. M.D.M.

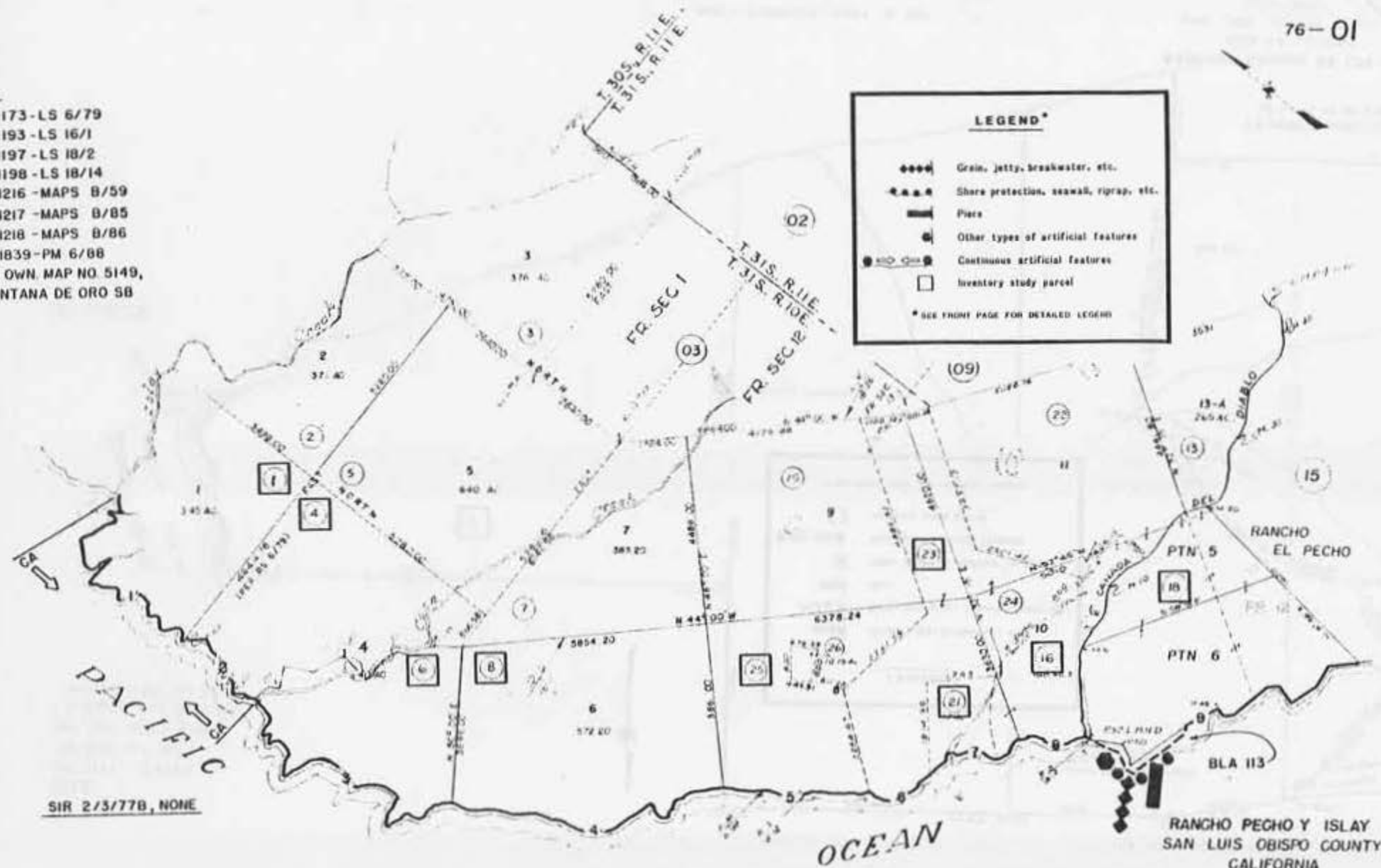
MAPS
P & R OWN. MAP NO. 5149,
MONTANA DE ORO SP



SAN LUIS OBISPO COUNTY
CALIFORNIA

NOTE: LOCATIONS OF DATA ARE APPROXIMATE.

MAPS
 CMF 1173 - LS 6/79
 CMF 1193 - LS 16/1
 CMF 1197 - LS 18/2
 CMF 1198 - LS 18/14
 CMF 1216 - MAPS B/59
 CMF 1217 - MAPS B/85
 CMF 1218 - MAPS B/86
 CMF 1839 - PM 6/88
 P & R OWN. MAP NO. 5149,
 MONTANA DE ORO SB



LEGEND*

- Grain, jetty, breakwater, etc.
- Shore protection, seawall, riprap, etc.
- ▬ Pier
- ⊠ Other types of artificial features
- Continuous artificial features
- Inventory study parcel

* SEE FRONT PAGE FOR DETAILED LEGEND

SIR 2/5/77B, NONE

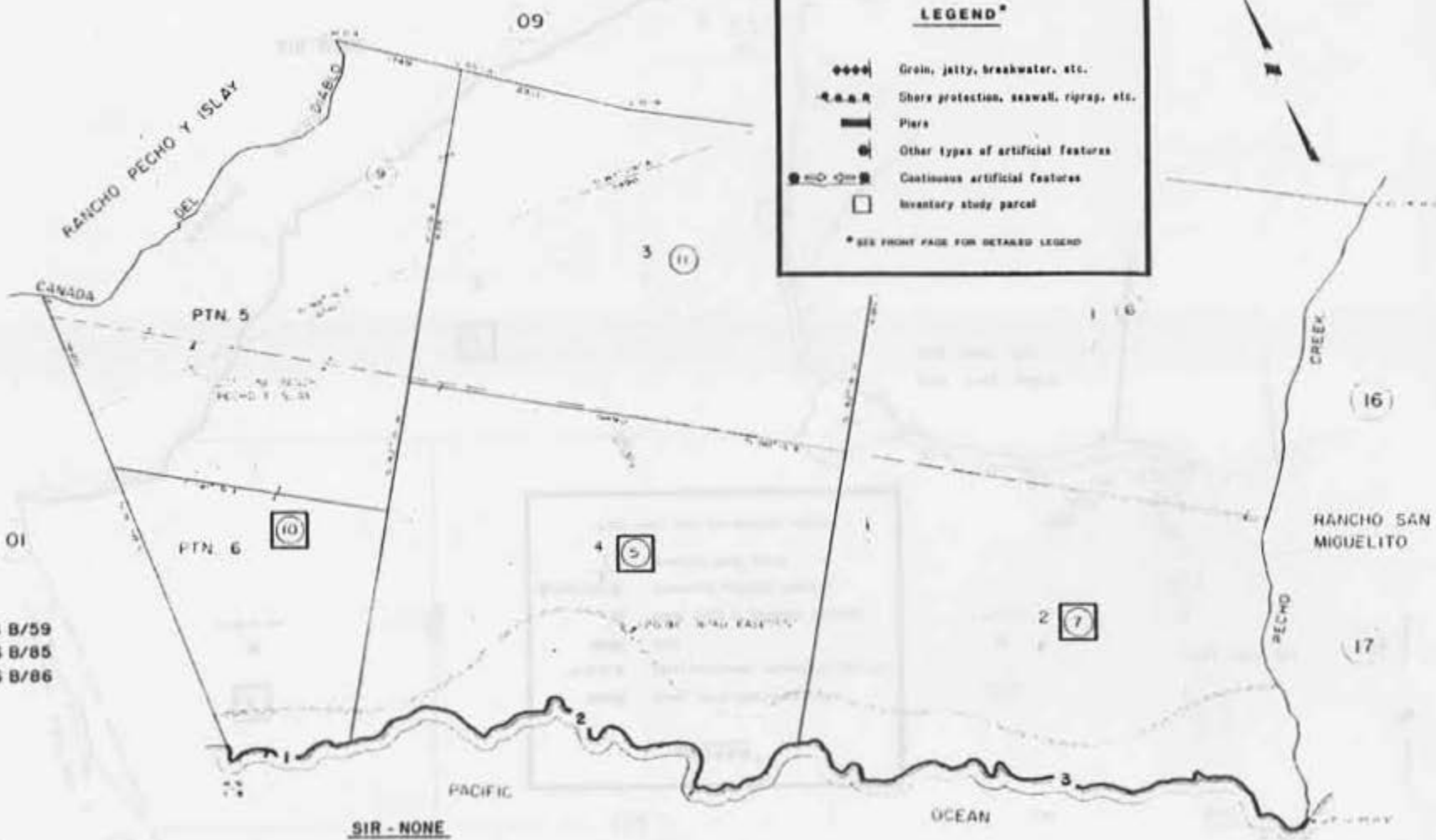
NOTE: LOCATIONS OF DATA ARE APPROXIMATE.

NOTES LOCATIONS OF DATA ARE APPROXIMATE

LEGEND*

- ◆◆◆◆ Groin, jetty, breakwater, etc.
- Shore protection, seawall, riprap, etc.
- ▬ Pier
- ⊙ Other types of artificial features
- ⊠ Continuous artificial features
- Inventory study parcel

* SEE FRONT PAGE FOR DETAILED LEGEND



MAPS
 CMF 1216 - MAPS B/59
 CMF 1217 - MAPS B/85
 CMF 1218 - MAPS B/86

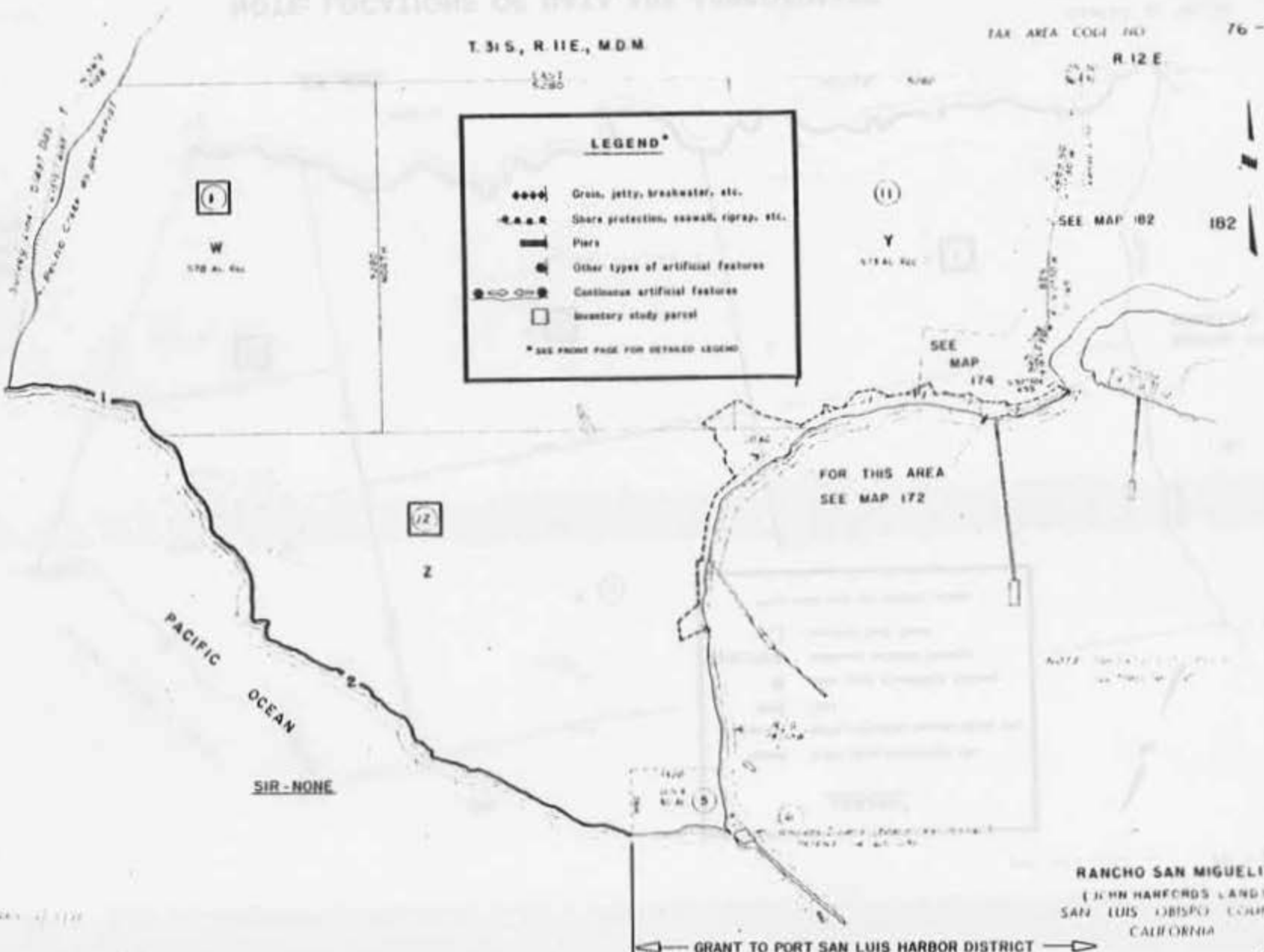
NOTE: LOCATIONS OF DATA ARE APPROXIMATE.

RANCHO EL PECHO
 SAN LUIS OBISPO COUNTY
 CALIFORNIA

T. 31 S., R. 11 E., MDM

TAX AREA CODE 182

R. 12 E.



NOTE: LOCATIONS OF DATA ARE APPROXIMATE.

G 13-01

RANCHO SAN MIGUELITO
(JOHN HARFORDS LAND)
SAN LUIS OBISPO COUNTY
CALIFORNIA

REPLACEMENT OF THE 1924 MAP

TAX AREA CODE NO. 10-152

LEGEND*

- ◆◆◆◆ Grain, jetty, breakwater, etc.
- ◆◆◆ Shore protection, seawall, riprap, etc.
- ▬ Pier
- Other types of artificial features
- ◀▶ Continuous artificial features
- Inventory study parcel

* SEE FRONT PAGE FOR DETAILED LEGEND

BK. 79

U. S. HIGHWAY NO. 101

MAPS
CHF 1854-MAPS A/157



GRANT TO PORT SAN LUIS
HARBOR DISTRICT
G 13-01

NOTE: LOCATIONS OF DATA ARE APPROXIMATE.

CITY OF PISMO BEACH
RANCHO EL PISMO
SAN JUAN BAPTIST COUNTY
CALIFORNIA

NOTE: LOCATIONS OF DATA ARE APPROXIMATE

TAX MAP 1974 Vol 10-04

MAPS
CMF 1168-LS 4/105
CMF 1196-LS 17/34
CMF 1854-MAPS A/157

SIR 2/3/77A

OCEAN

PACIFIC

- 1 29
- 2 26
- 3 28
- 4 18
- 5-6 75

SEE 10-G42
TRACT NO. 39

TRACT NO. 192 MLP 50.51
TRACT NO. 129
MAP 21

FRONTAGE HIGHWAY 101

FOR THIS AREA

LEGEND*

- Groin, jetty, breakwater, etc.
- Shore protection, seawall, riprap, etc.
- ▬ Pier
- Other types of artificial features
- ▬-● Continuous artificial features
- Inventory study parcel

* SEE FRONT PAGE FOR DETAILED LEGEND

SEE BK 79-21

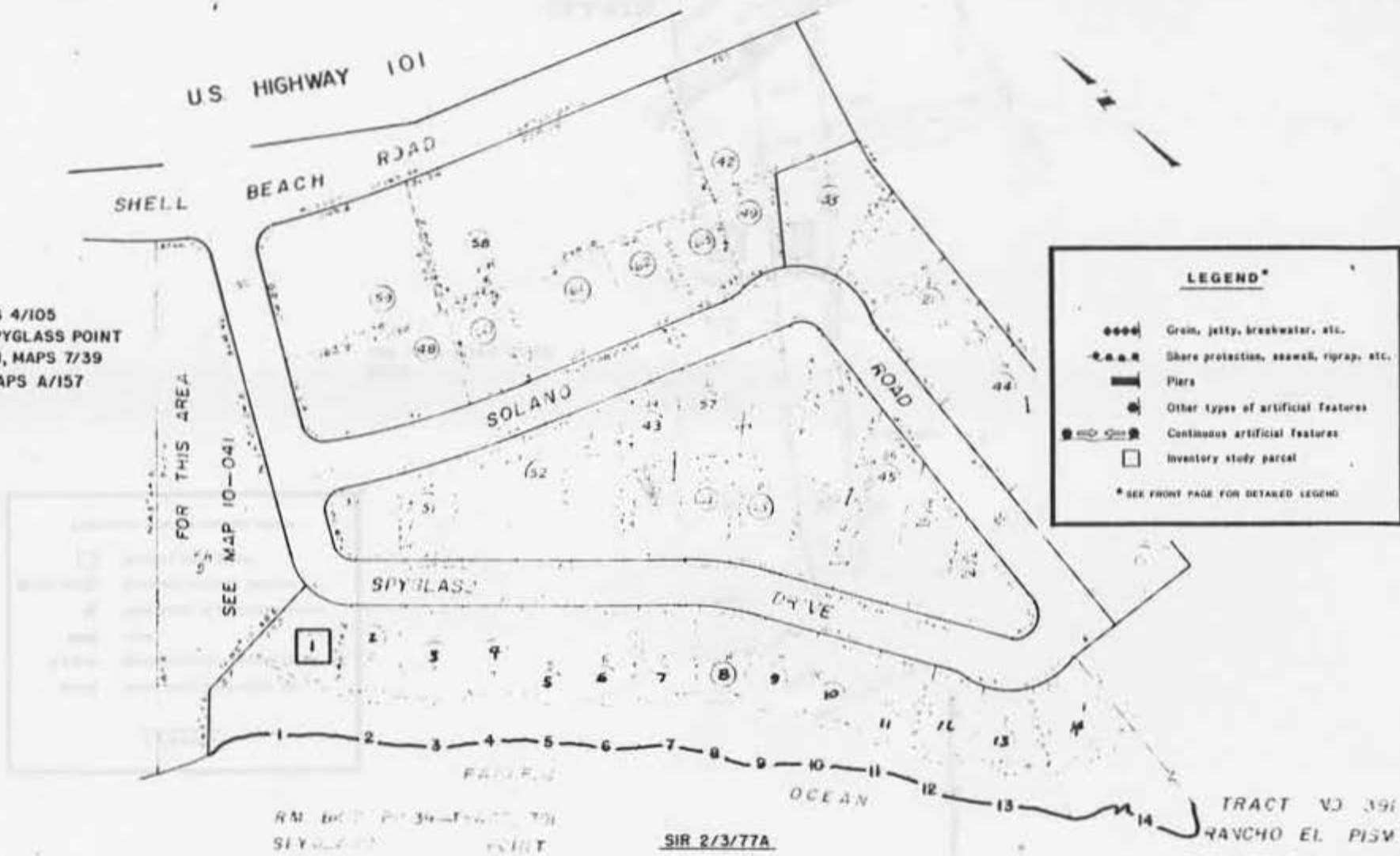
PTN. 6

CITY OF PISMO BEACH
RANCHO EL PISMO
SAN LUIS OBISPO COUNTY
CALIFORNIA

NOTE: LOCATIONS OF DATA ARE APPROXIMATE.

TAX AREA CODE NO 10-042

MAPS
CMF 1168-LS 4/105
CMF 1237-SPYGLASS POINT
TR. NO. 391, MAPS 7/39
CMF 1854-MAPS A/157



FOR THIS AREA
SEE MAP 10-041

RM. 1000 P. 34-1-1000 701
SPYGLASS POINT

SIR 2/3/77A

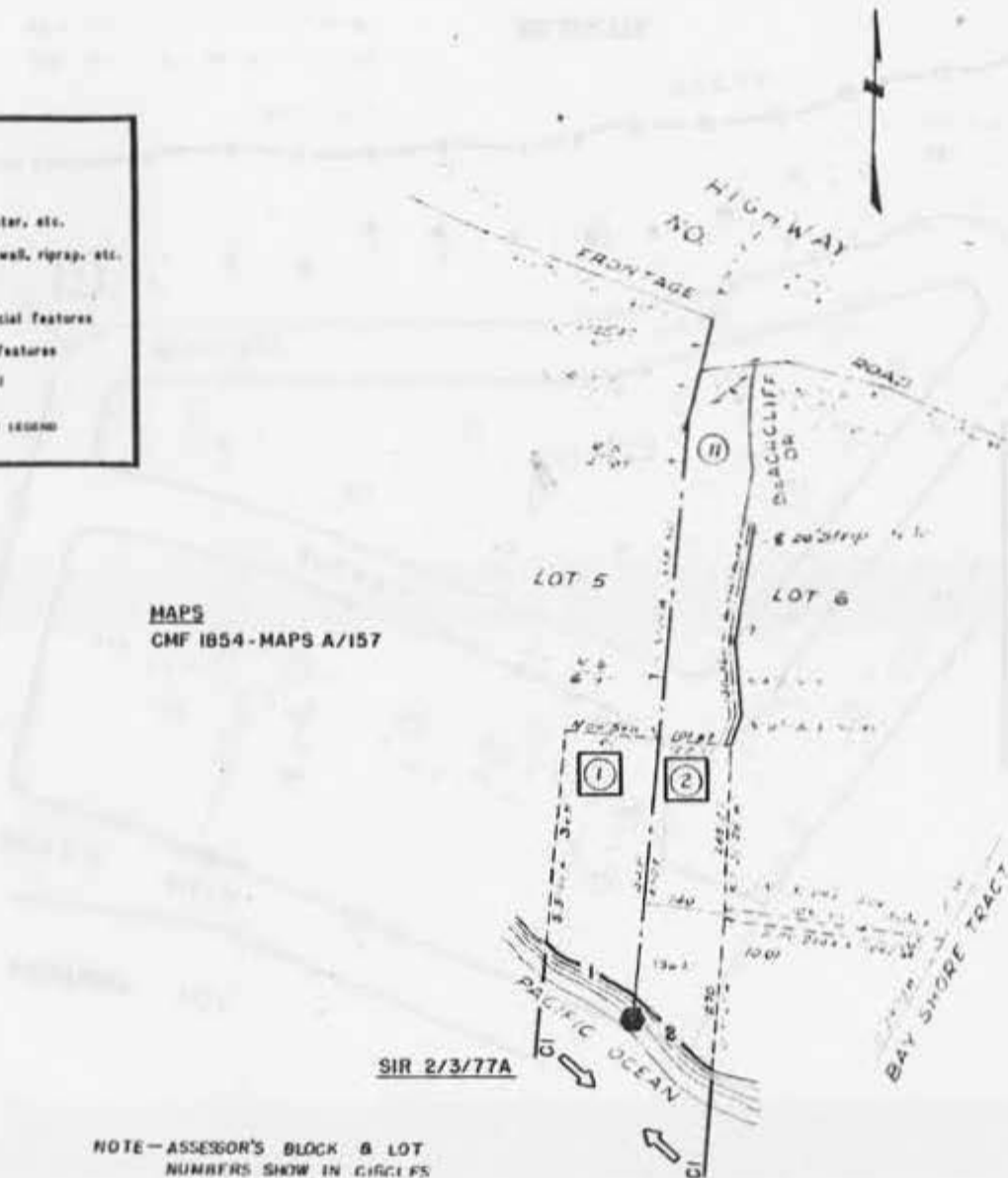
TRACT NO 391
RANCHO EL PISMO
CITY OF PISMO BEACH
SAN LUIS OBISPO COUNTY
CALIFORNIA

NOTE: LOCATIONS OF DATA ARE APPROXIMATE.

LEGEND*

- ◆◆◆◆ Grain, jetty, breakwater, etc.
- Shore protection, seawall, riprap, etc.
- ▬ Pier
- Other types of artificial features
- Continuous artificial features
- Inventory study parcel

* SEE FRONT PAGE FOR DETAILED LEGEND



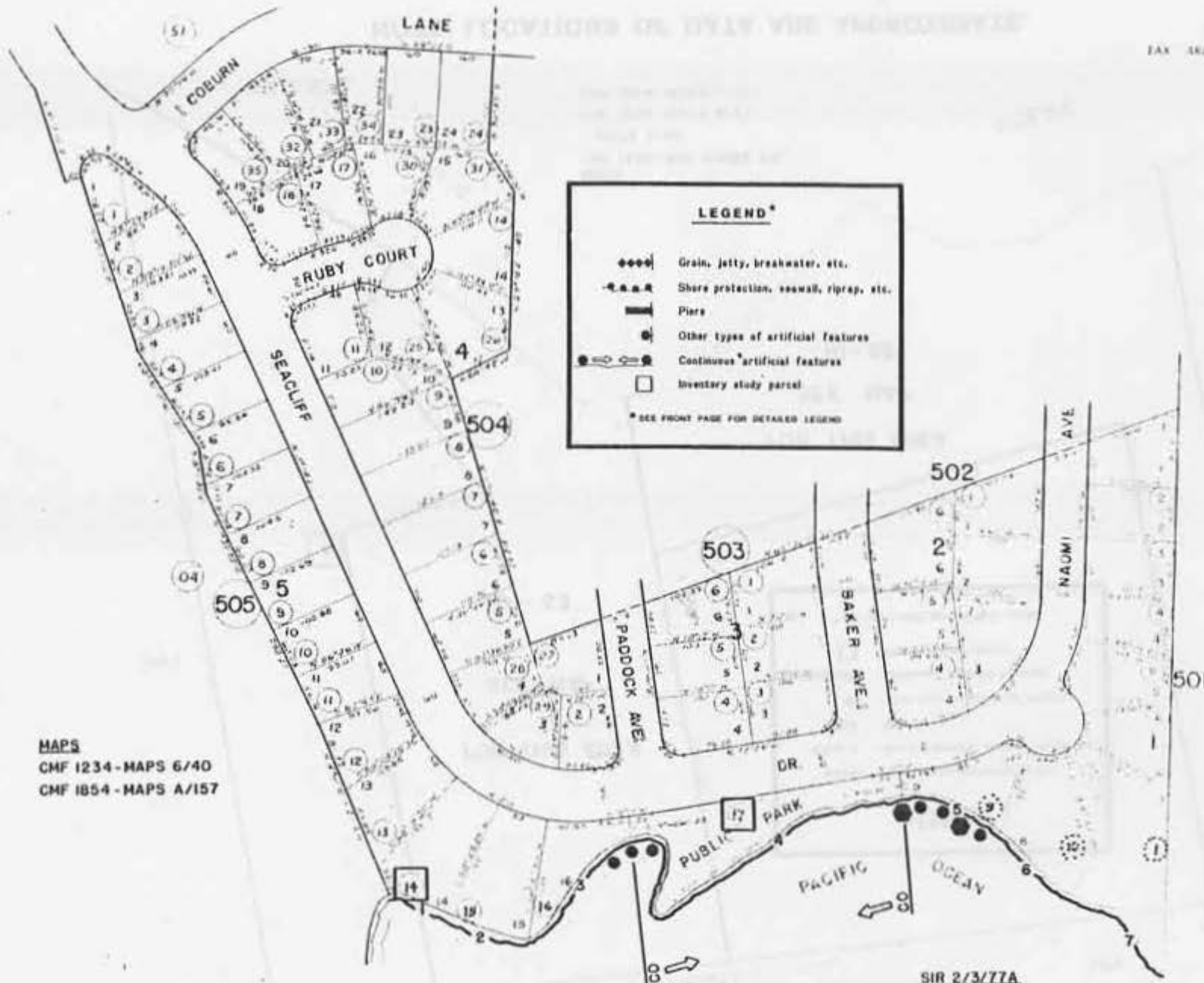
MAPS
CMF 1854 - MAPS A/157

SIR 2/3/77A

NOTE - ASSESSOR'S BLOCK & LOT
NUMBERS SHOW IN CIRCLES

NOTE: LOCATIONS OF DATA ARE APPROXIMATE.

CITY OF PISMO BEACH
SAN LUIS OBISPO COUNTY
CALIFORNIA



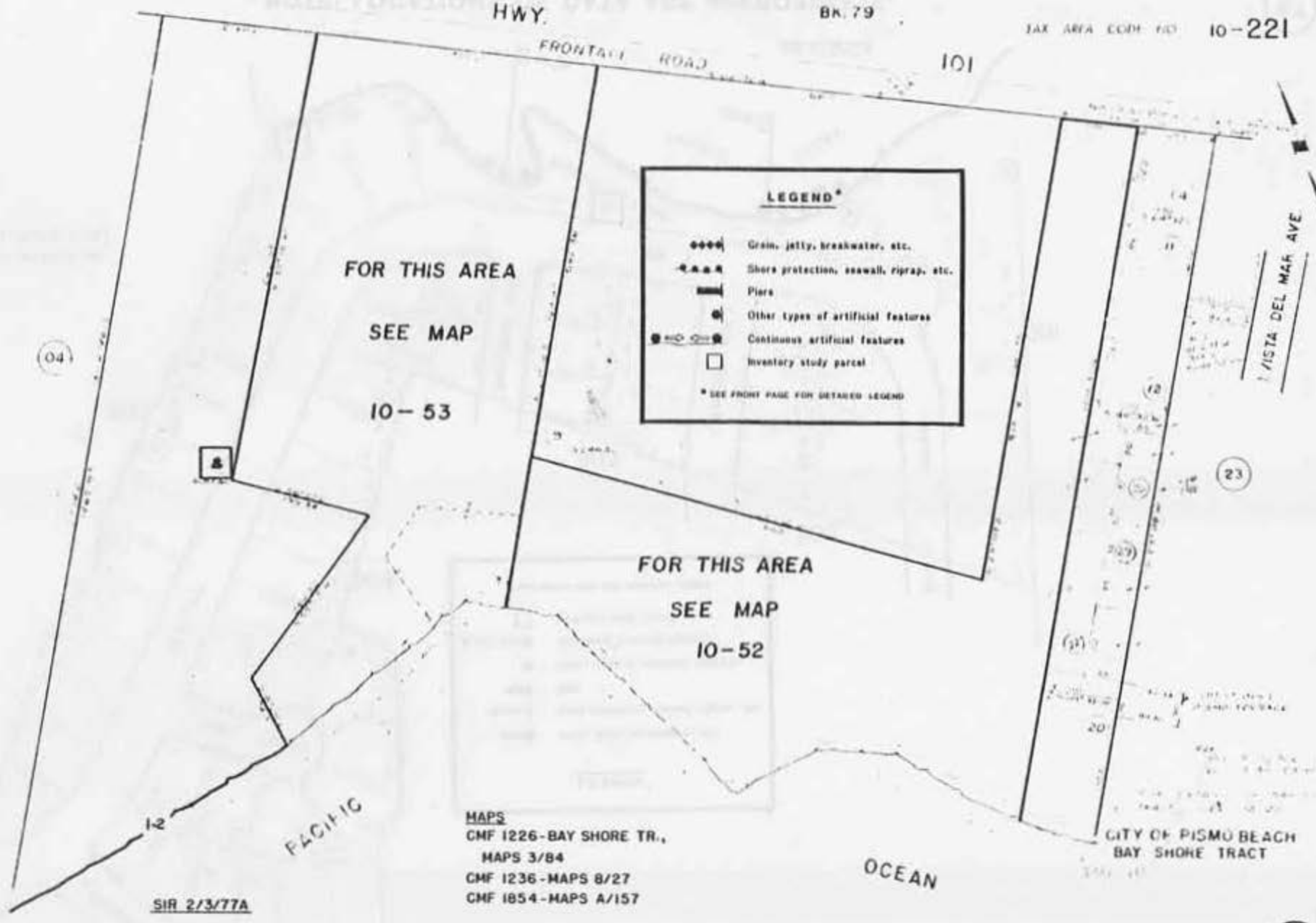
MAPS

CMF 1234 - MAPS 6/40

CMF 1854 - MAPS A/157

SIR 2/3/77A

NOTE: LOCATIONS OF DATA ARE APPROXIMATE.



FOR THIS AREA
SEE MAP
10-53

FOR THIS AREA
SEE MAP
10-52

LEGEND*

- Grain, jetty, breakwater, etc.
- △--- Shore protection, seawall, riprap, etc.
- Piers
- Other types of artificial features
- Continuous artificial features
- Inventory study parcel

* SEE FRONT PAGE FOR DETAILED LEGEND

MAPS
CMF 1226-BAY SHORE TR.,
MAPS 3/84
CMF 1236-MAPS 8/27
CMF 1854-MAPS A/157

SIR 2/3/77A

NOTE: LOCATIONS OF DATA ARE APPROXIMATE.

NOTICE: THIS MAP IS FOR INFORMATION ONLY AND DOES NOT CONSTITUTE A WARRANTY OR GUARANTEE OF ANY KIND.

TAX AREA CODE NO 10-531

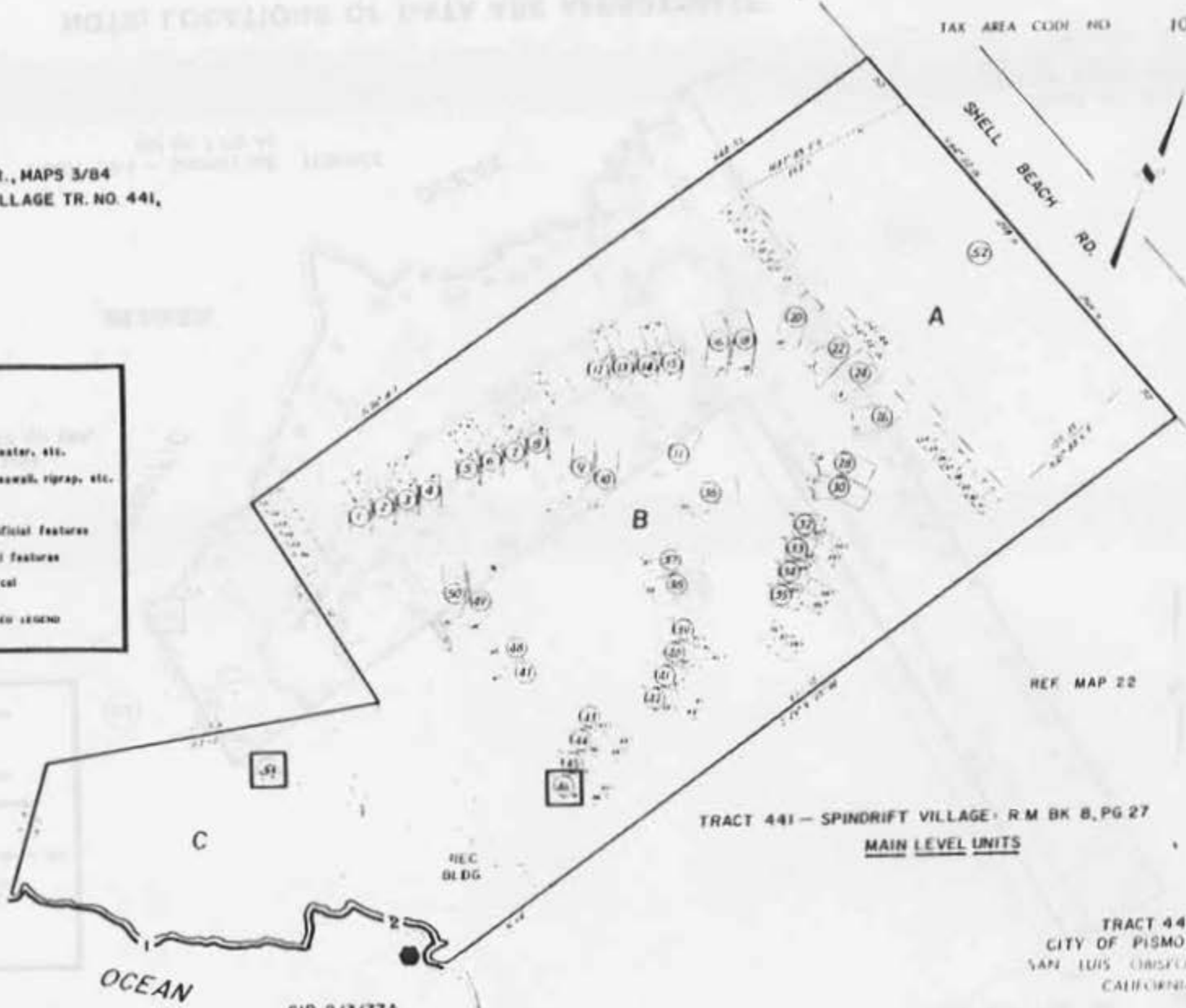
MAPS

- CMF 1226 - BAY SHORE TR., MAPS 3/84
- CMF 1236 - SPINDRIFT VILLAGE TR. NO. 441, MAPS 8/27
- CMF 1854 - MAPS A/157

LEGEND*

- Grain, jelly, brookwater, etc.
- Shore protection, seawall, riprap, etc.
- ▬ Piers
- ⊕ Other types of artificial features
- ⊗ Continuous artificial features
- Inventory study parcel

* SEE FRONT PAGE FOR DETAILED LEGEND



TRACT 441 - SPINDRIFT VILLAGE - R M BK B, PG 27
MAIN LEVEL UNITS

TRACT 441
CITY OF PISMO BEACH
SAN LUIS OBISPO COUNTY
CALIFORNIA

NOTE: LOCATIONS OF DATA ARE APPROXIMATE.

WASH LOCATION OF DATA AND VARIATIONS

TAX AREA CODE 110 10-52

LEGEND*

- Grain, jetty, breakwater, etc.
- - - - - Shore protection, seawall, riprap, etc.
- ==== Piers
- Other types of artificial features
- Continuous artificial features
- Inventory study parcel

* SEE FRONT PAGE FOR DETAILED LEGEND

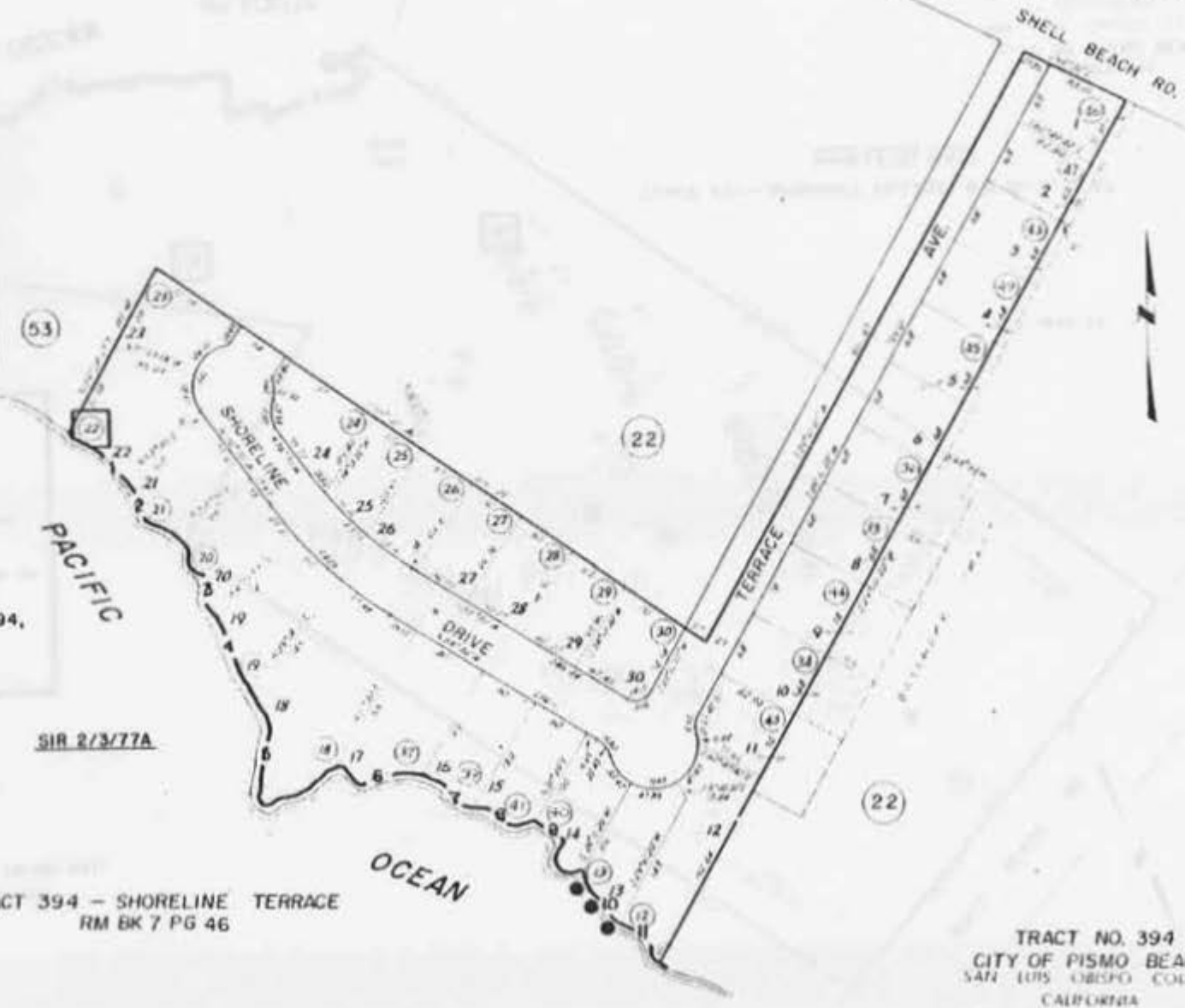
MAPS
 CMF 1166 - LS 4/22
 CMF 1226 - BAY SHORE TR., MAPS 3/84
 CMF 1838 - SHORELINE TERRACE, TR. NO. 394,
 MAPS 7/46
 CMF 1854 - MAPS A/157

SIR 2/3/77A

TRACT 394 - SHORELINE TERRACE
RM BK 7 PG 46

TRACT NO. 394
 CITY OF PISMO BEACH
 SAN LUIS OBISPO COUNTY
 CALIFORNIA

NOTE: LOCATIONS OF DATA ARE APPROXIMATE.



HWY

FRONTIER HWY

VISTA DEL MAR AVE

LEGEND*

- ++++ Grain, jetty, breakwater, etc.
- - - - - Shore protection, seawall, riprap, etc.
- ==== Piers
- Other types of artificial features
- Continuous artificial features
- Inventory study parcel

* SEE FRONT PAGE FOR DETAILED LEGEND

FOR THIS AREA

SEE MAP

10-53

FOR THIS AREA

SEE MAP

10-52

40

23

CITY OF PISMO BEACH
BAY SHORE TRACT

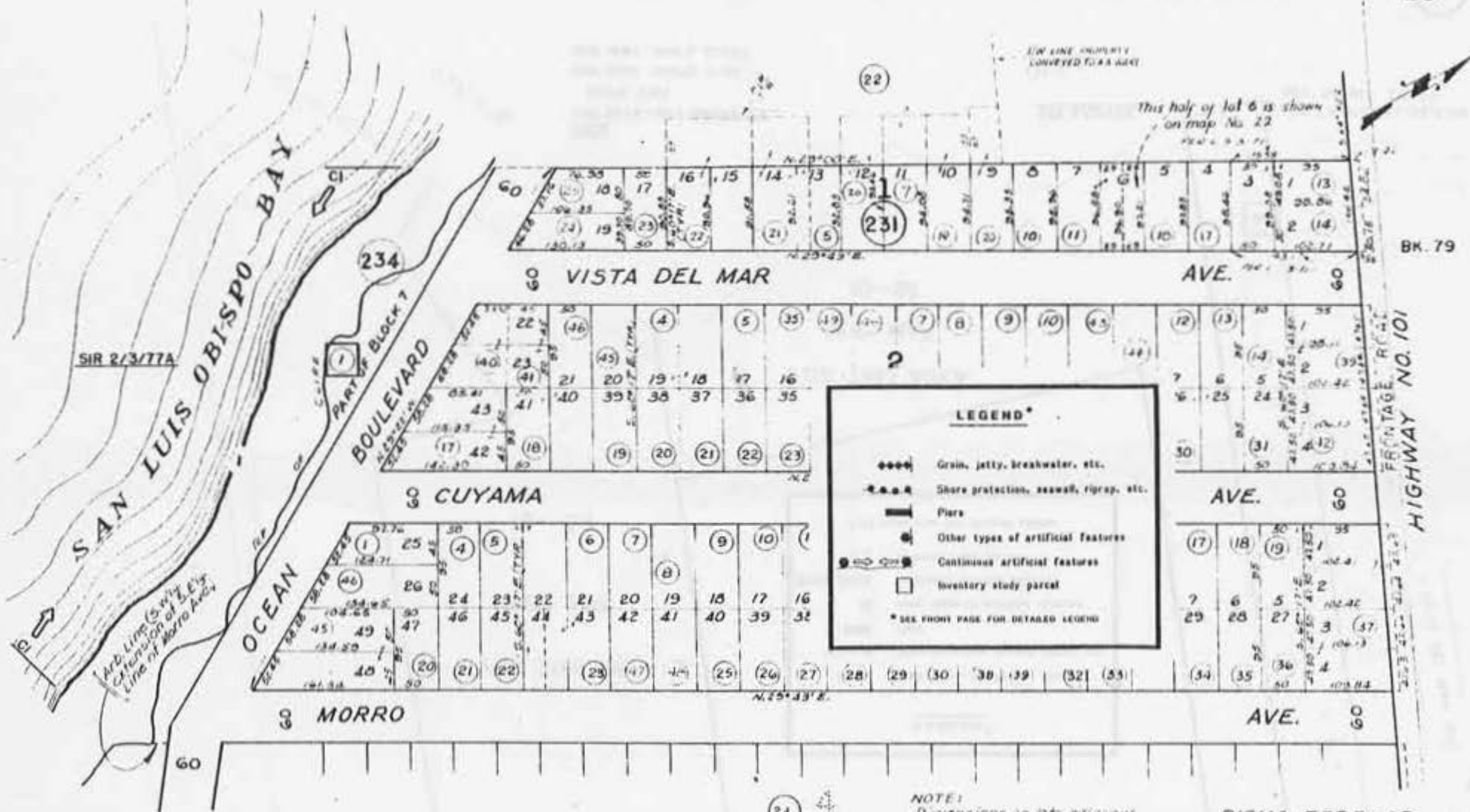
SIR 2/3/77A

OCEAN

PACIFIC

MAPS
 CMF 1226 - BAY SHORE TR.
 MAPS 3/84
 CMF 1838 - MAPS 7/46
 CMF 1854 - MAPS A/157

NOTE: LOCATIONS OF DATA ARE APPROXIMATE.



LEGEND*

- ◆◆◆◆ Grain, jetty, breakwater, etc.
- Shore protection, seawall, riprap, etc.
- Piers
- Other types of artificial features
- Continuous artificial features
- Inventory study parcel

* SEE FRONT PAGE FOR DETAILED LEGEND

MAPS
 CHF 1224 - PISMO TERRACE, MAPS 3/65
 CHF 1854 - MAPS A/157

NOTE - ASSESSOR'S BLOCK & LOT
 NUMBERS SHOW IN CIRCLES

NOTE:
 Dimensions on lots adjacent
 to highway extend to 5' back from
 line

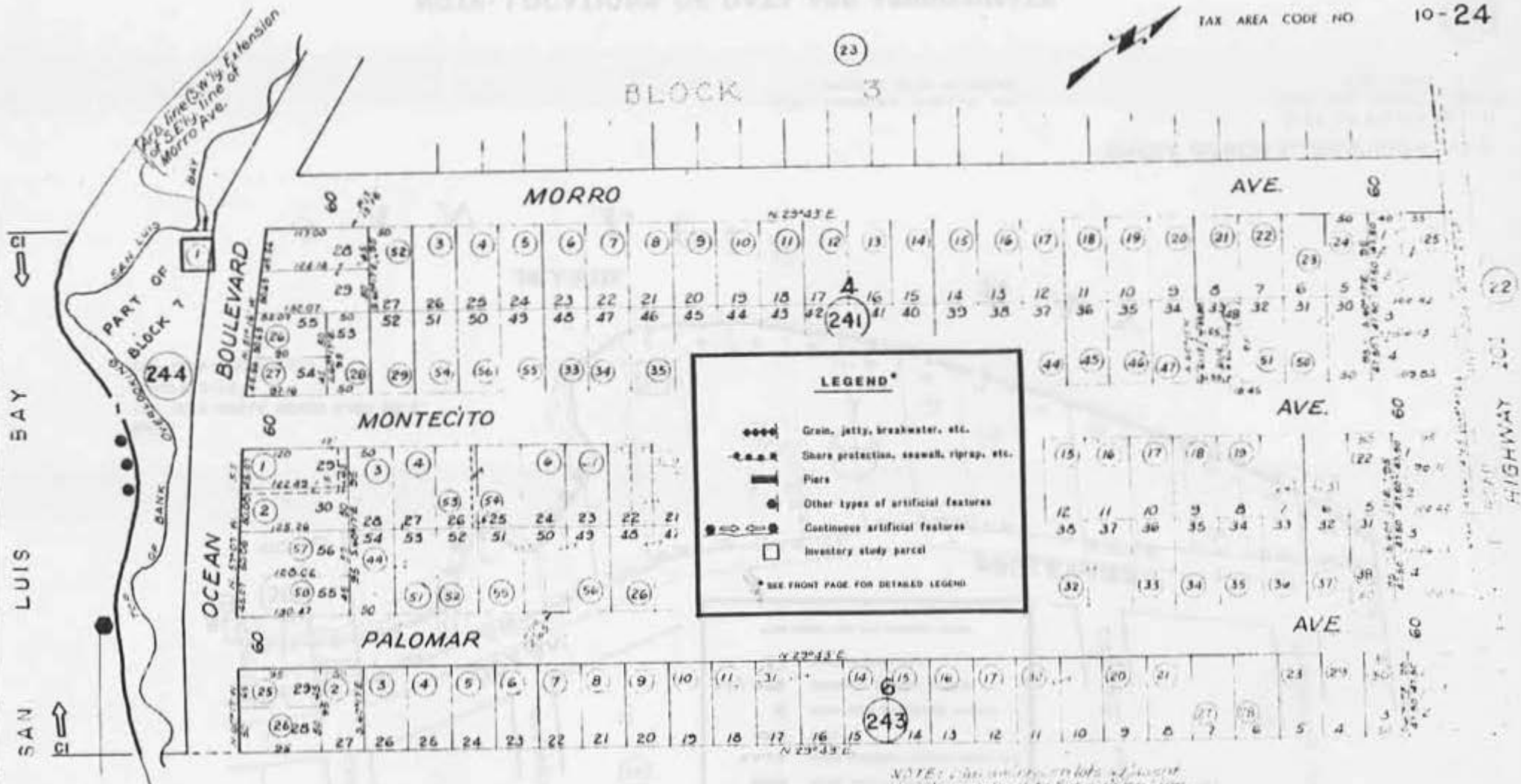
PISMO TERRACE
 CITY OF PISMO BEACH
 SAN LUIS OBISPO COUNTY
 CALIFORNIA

NOTE: LOCATIONS OF DATA ARE APPROXIMATE.

MAP LOCATIONS ON ONLY THE YEAR 1977

TAX AREA CODE NO

10-24



LEGEND*

- ◆◆◆◆ Grain, jetty, breakwater, etc.
- Shore protection, seawall, riprap, etc.
- ▬ Pier
- Other types of artificial features
- Continuous artificial features
- Inventory study parcel

* SEE FRONT PAGE FOR DETAILED LEGEND

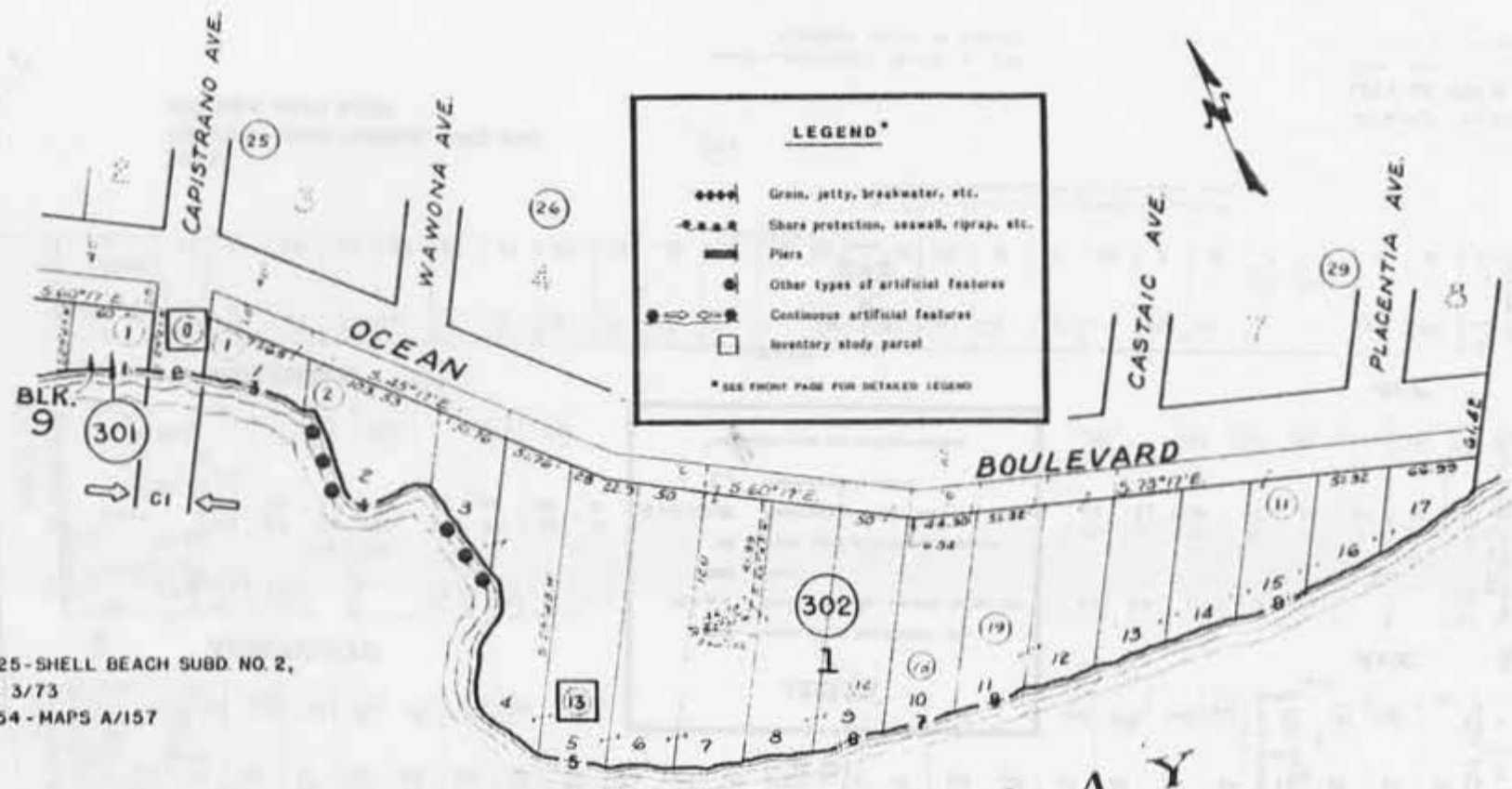
SIR 2/3/77A

MAPS
CMF 1224 - PISMO TERRACE, MAPS 3/65
CMF 1854 - MAPS A/157

NOTE—ASSESSOR'S BLOCK & LOT NUMBERS SHOW IN CIRCLES

PISMO TERRACE
CITY OF PISMO

NOTE: LOCATIONS OF DATA ARE APPROXIMATE.



MAPS
 CMF 1225-SHELL BEACH SUBD. NO. 2,
 MAPS 3/73
 CMF 1054 - MAPS A/157

SIR 2/3/77A

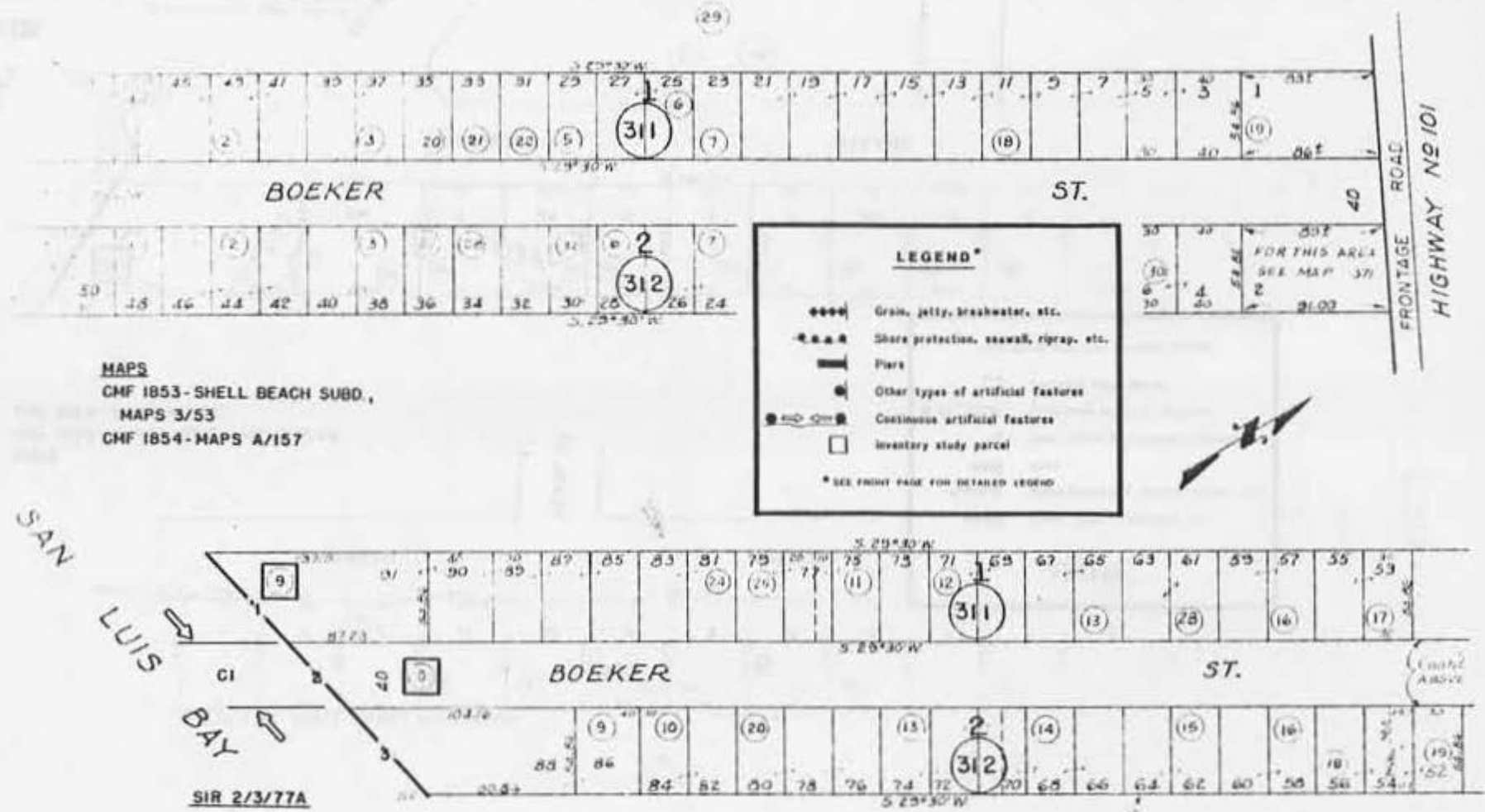
S A N L U I S

B A Y

SHELL BEACH SUBDIVISION No 2
 CITY OF PISMO BEACH
 SAN LUIS OBISPO COUNTY
 CALIFORNIA

NOTE—ASSESSOR'S BLOCK & LOT
 NUMBERS SHOW IN CIRCLES

NOTE: LOCATIONS OF DATA ARE APPROXIMATE.



(37)

NOTE: LOCATIONS OF DATA ARE APPROXIMATE.

NOTE—ASSESSOR'S BLOCK & LOT NUMBERS SHOWN IN CIRCLES

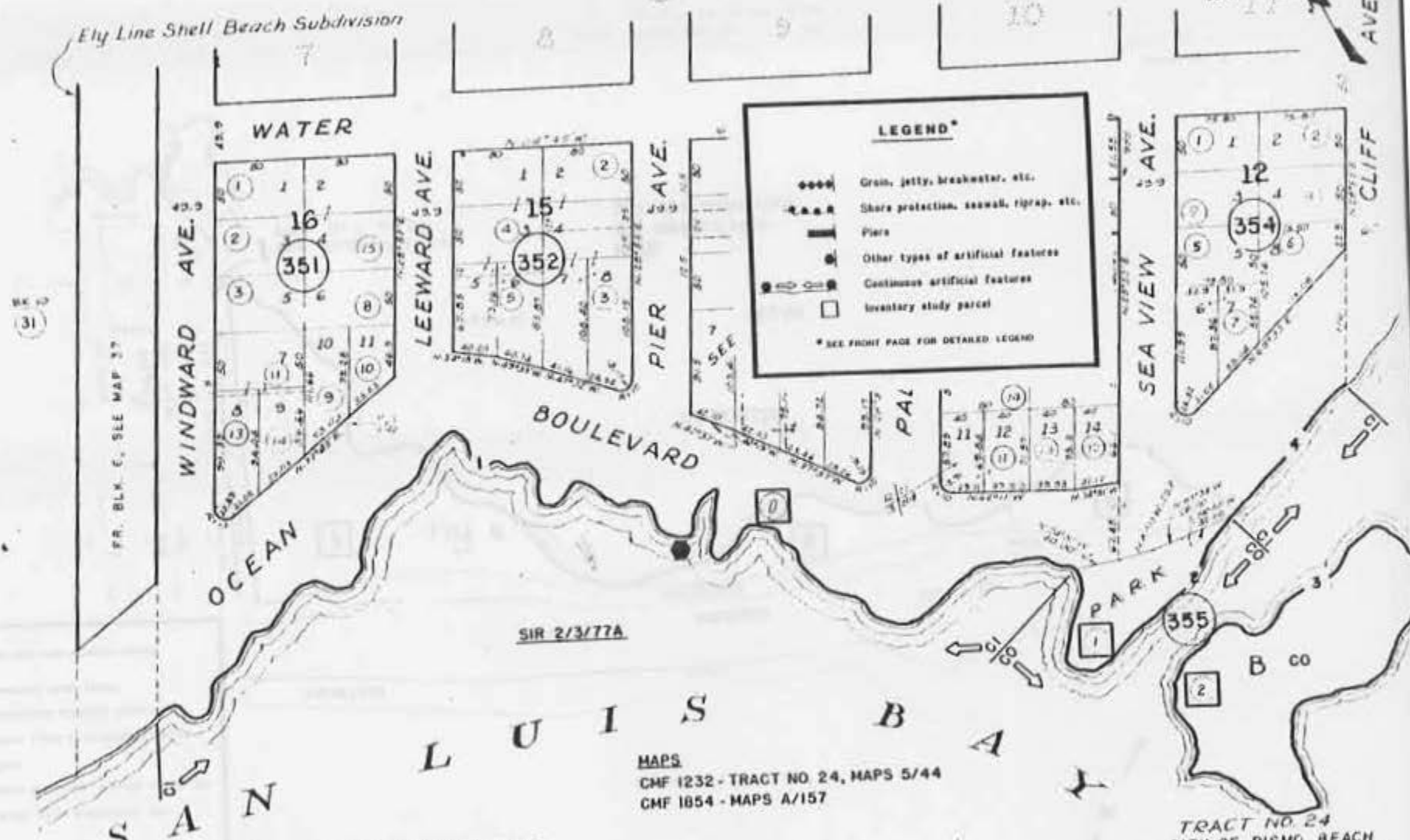
SHELL BEACH SUBDIVISION
 CITY OF PISMO BEACH
 SAN LUIS OBISPO COUNTY
 CALIFORNIA

ROUTE LOCATION OF DATA ARE APPROXIMATE

TAX AREA CODE 10-35



Ely Line Shell Beach Subdivision



OR INDICATES LOTS WHICH ARE NOT A PART OF TRACT 24, BUT ARE PORTIONS OF LOTS, RANCHO EL PISMO & SAN MIGUELITO. -DEEDS SOMETIMES REFER TO AN UNRECORDED MAP OF THIS AREA ENTITLED "PISMO PALISADES"

NOTE--ASSESSOR'S BLOCK & LOT NUMBERS SHOW IN CIRCLES

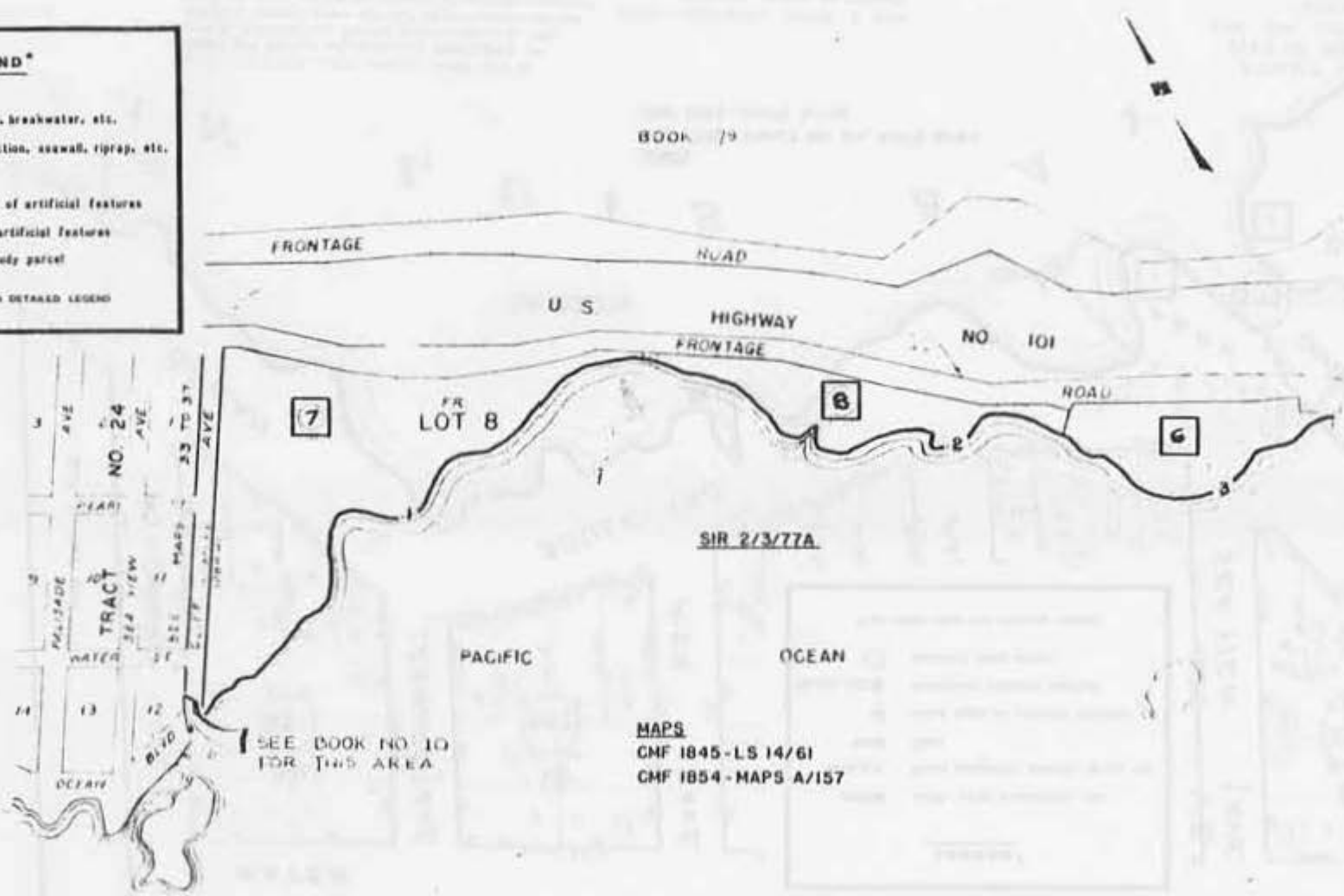
TRACT NO. 24
CITY OF PISMO BEACH
SAN LUIS OBISPO COUNTY
CALIFORNIA

NOTE: LOCATIONS OF DATA ARE APPROXIMATE.

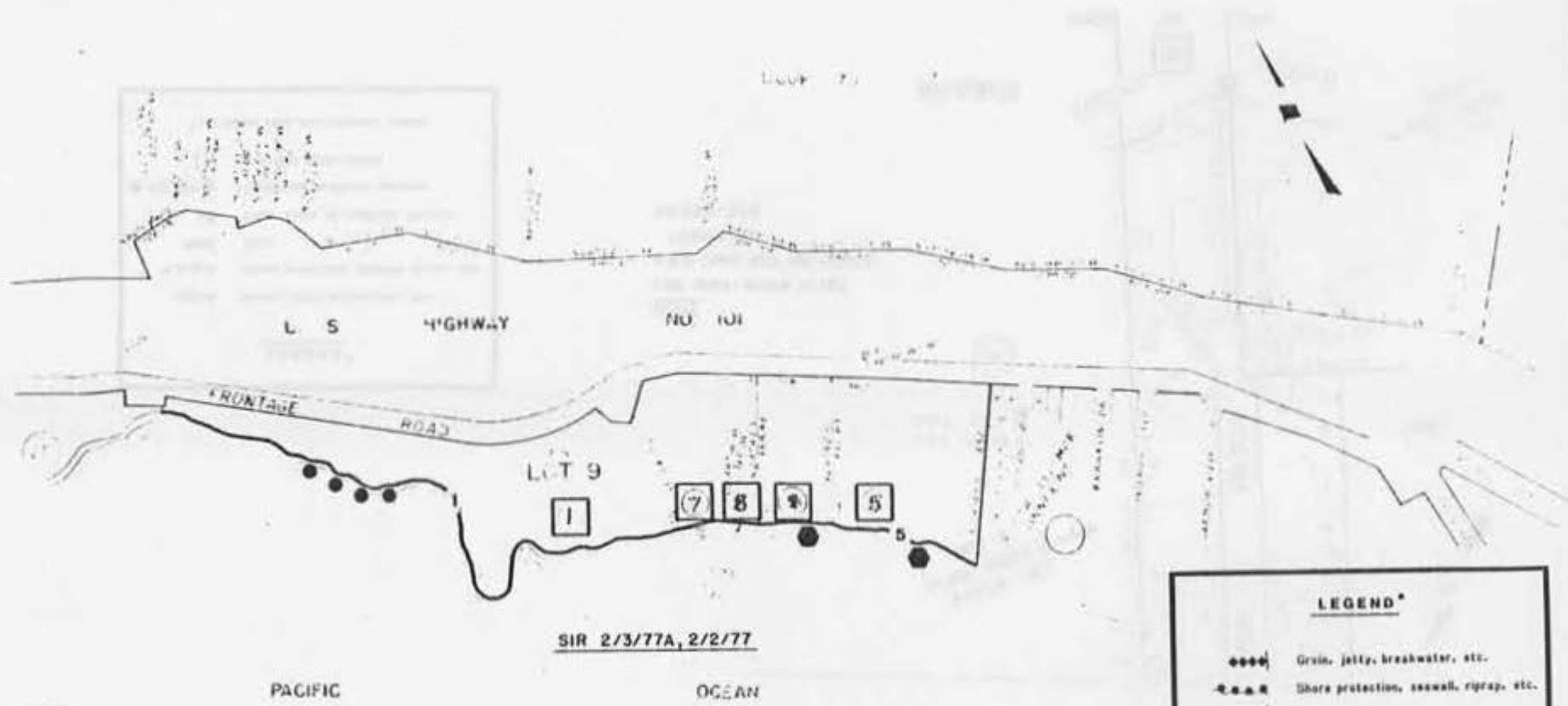
LEGEND*

- ◆◆◆◆ Grain, jetty, breakwater, etc.
- ▲▲▲▲ Shore protection, seawall, riprap, etc.
- ▬ Piers
- ⊙ Other types of artificial features
- ⊕ Continuous artificial features
- Inventory study parcel

* SEE FRONT PAGE FOR DETAILED LEGEND



NOTE: LOCATIONS OF DATA ARE APPROXIMATE.



SIR 2/3/77A, 2/2/77

MAPS
 CHF 1167 - LS 4/26
 CHF 1175 - LS 7/79
 CHF 1854 - MAPS A/157
 CB 269-276

LEGEND*

- ◆◆◆ Groin, jetty, breakwater, etc.
- Shore protection, seawall, riprap, etc.
- ▬ Piers
- Other types of artificial features
- Continuous artificial features
- Inventory study parcel

* SEE FRONT PAGE FOR DETAILED LEGEND

541040 E. 417 40
 CITY OF HONOLULU

NOTE: LOCATIONS OF DATA ARE APPROXIMATE.

BOOK 19

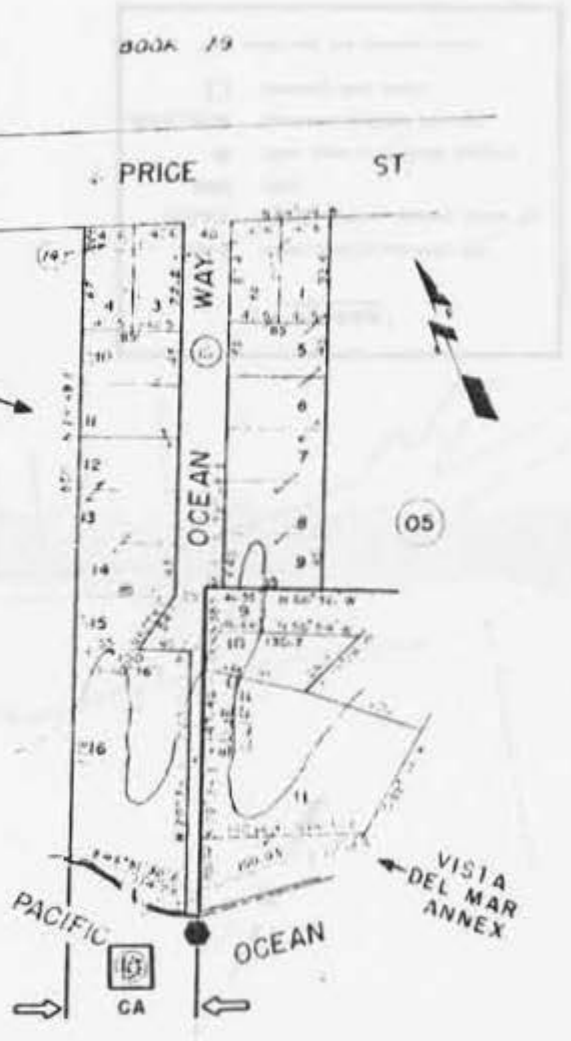
LEGEND*

- ◆◆◆◆ Grain, jetty, breakwater, etc.
- ▲▲▲▲ Shore protection, seawall, riprap, etc.
- ▬ Piers
- ⊙ Other types of artificial features
- ⊕ Continuous artificial features
- Inventory study parcel

* SEE FRONT PAGE FOR DETAILED LEGEND

MAPS
 CMF 1854 - MAPS A/157
 P & R OWN. MAP NO. 14740,
 PISMO SB
 CB 269-276

SIR 2/2/77



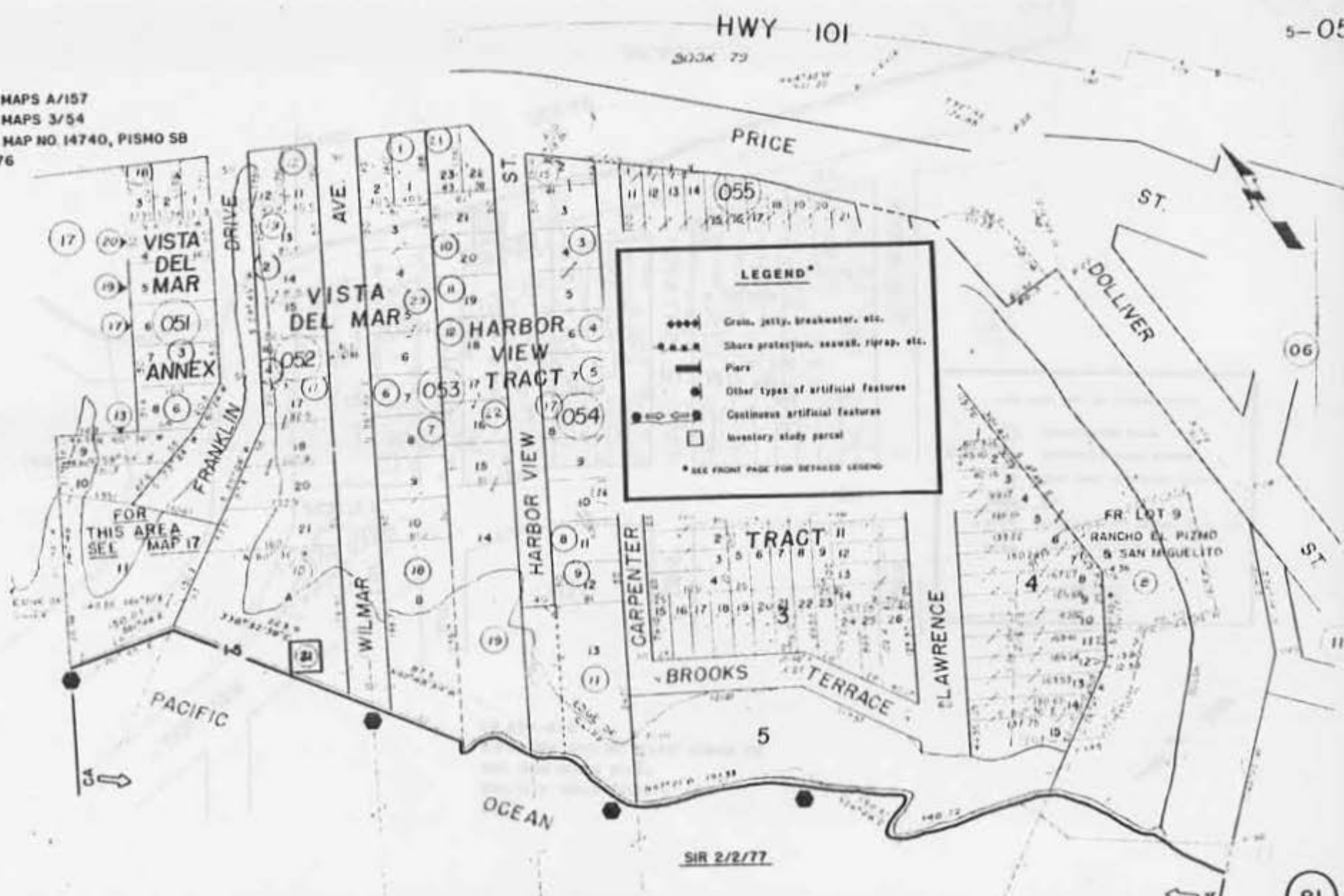
CITY OF PISMO BEACH
 SAN LUIS OBISPO COUNTY
 CALIFORNIA

NOTE: LOCATIONS OF DATA ARE APPROXIMATE.

HOLD LOCATION OF DYLE VRE TRACT

5-05

MAPS
CMF 1854 - MAPS A/157
CMF 2121 - MAPS 3/54
P B R OWN. MAP NO. 14740, PISMO SB
CB 269-276



NOTE: LOCATIONS OF DATA ARE APPROXIMATE.

81

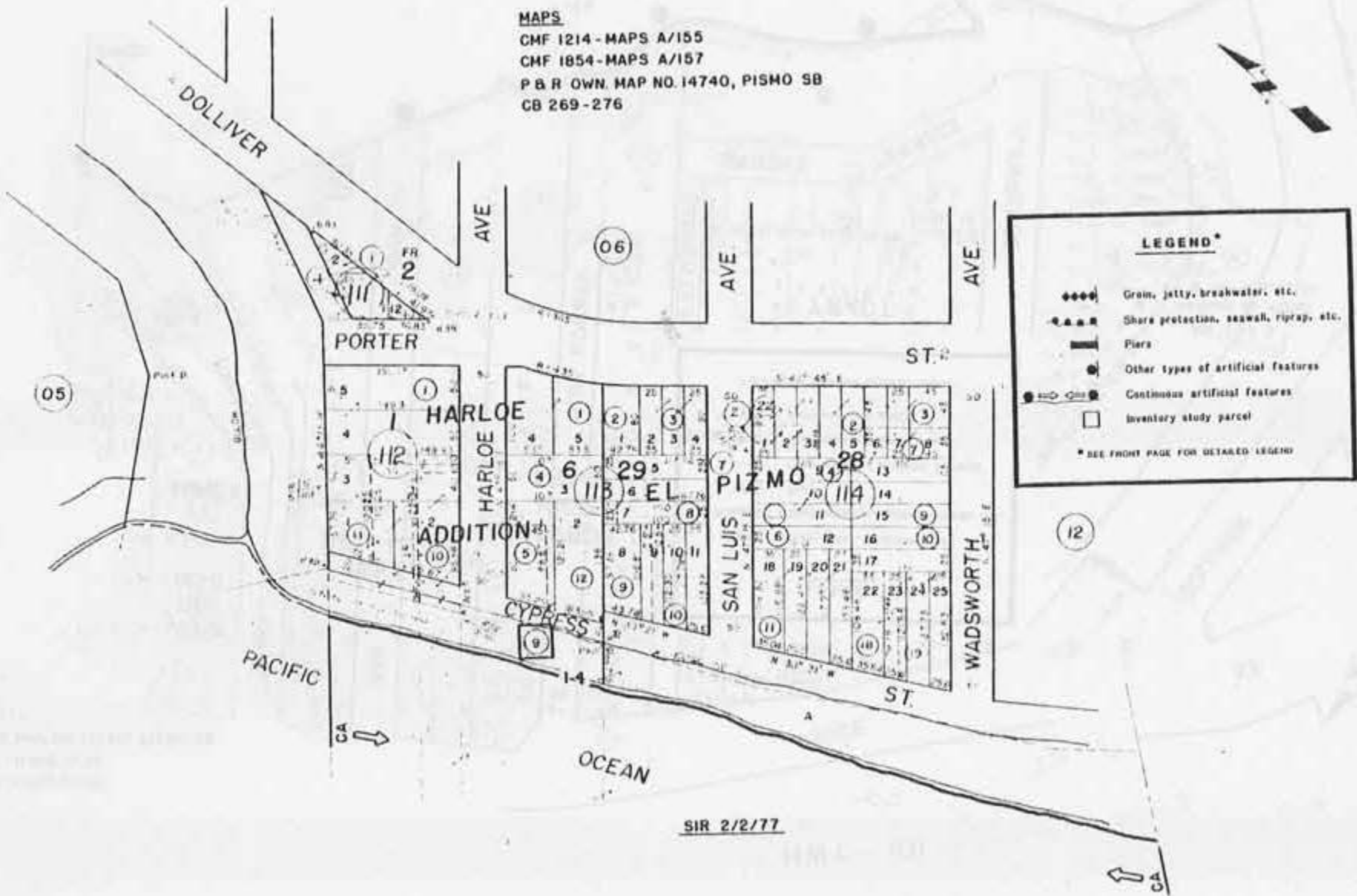
MAPS

CMF 1214 - MAPS A/155

CMF 1854 - MAPS A/157

P & R OWN. MAP NO. 14740, PISMO SB

CB 269-276

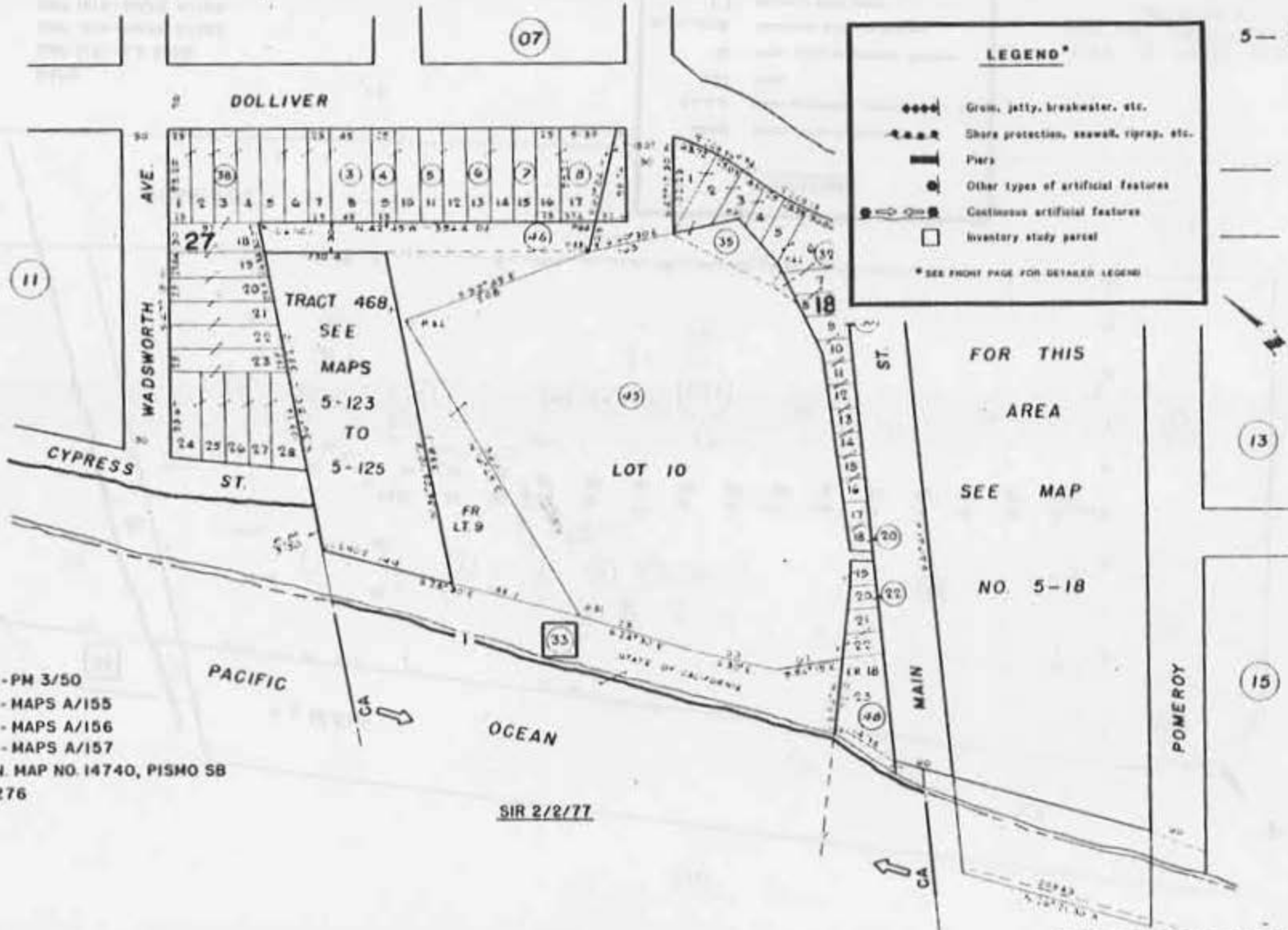


NOTE: LOCATIONS OF DATA ARE APPROXIMATE.

NOTE: LOCATIONS OF DATA ARE APPROXIMATE.

5-12

MAPS
 CHF 1204 - PM 3/50
 CHF 1214 - MAPS A/155
 CHF 1215 - MAPS A/156
 CHF 1854 - MAPS A/157
 P & R OWN. MAP NO. 14740, PISMO SB
 CB 269 - 276



LEGEND*

- ⊞ Grows, jetties, breakwater, etc.
- ⊞ Shore protection, seawall, riprap, etc.
- ⊞ Piers
- ⊞ Other types of artificial features
- ⊞ Continuous artificial features
- Inventory study parcel

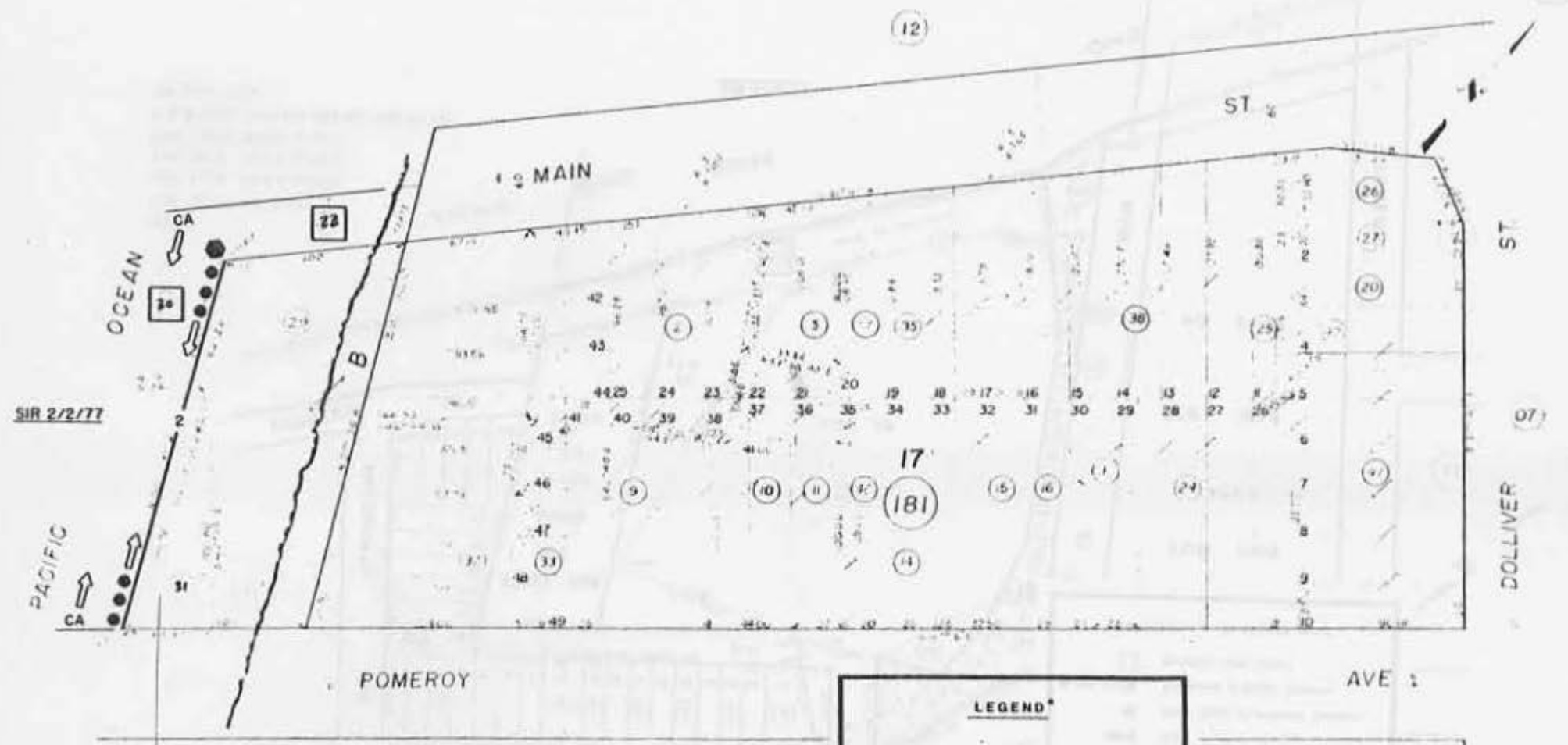
*SEE FRONT PAGE FOR DETAILED LEGEND

FOR THIS
 AREA
 SEE MAP
 NO. 5-18

SIR 2/2/77

NOTE: LOCATIONS OF DATA ARE APPROXIMATE.

CITY OF PISMO BEACH
 SAN LUIS OBISPO COUNTY
 CALIFORNIA



SIR 2/2/77

MAPS
 CMF 1171 - LS 5/56
 CMF 1214 - MAPS A/155
 CMF 1215 - MAPS A/156
 CMF 1854 - MAPS A/157
 P & R OWN. MAP NO. 14740, PISMO SB
 CB 269 - 276

LEGEND*

- ◆◆◆◆ Groin, jetty, breakwater, etc.
- Shore protection, seawall, riprap, etc.
- ▬ Pier
- Other types of artificial features
- ◆◆◆ Continuous artificial features
- Inventory study parcel

* SEE FRONT PAGE FOR DETAILED LEGEND

CITY OF PISMO BEACH
 SAN LUIS OBISPO COUNTY
 CALIFORNIA

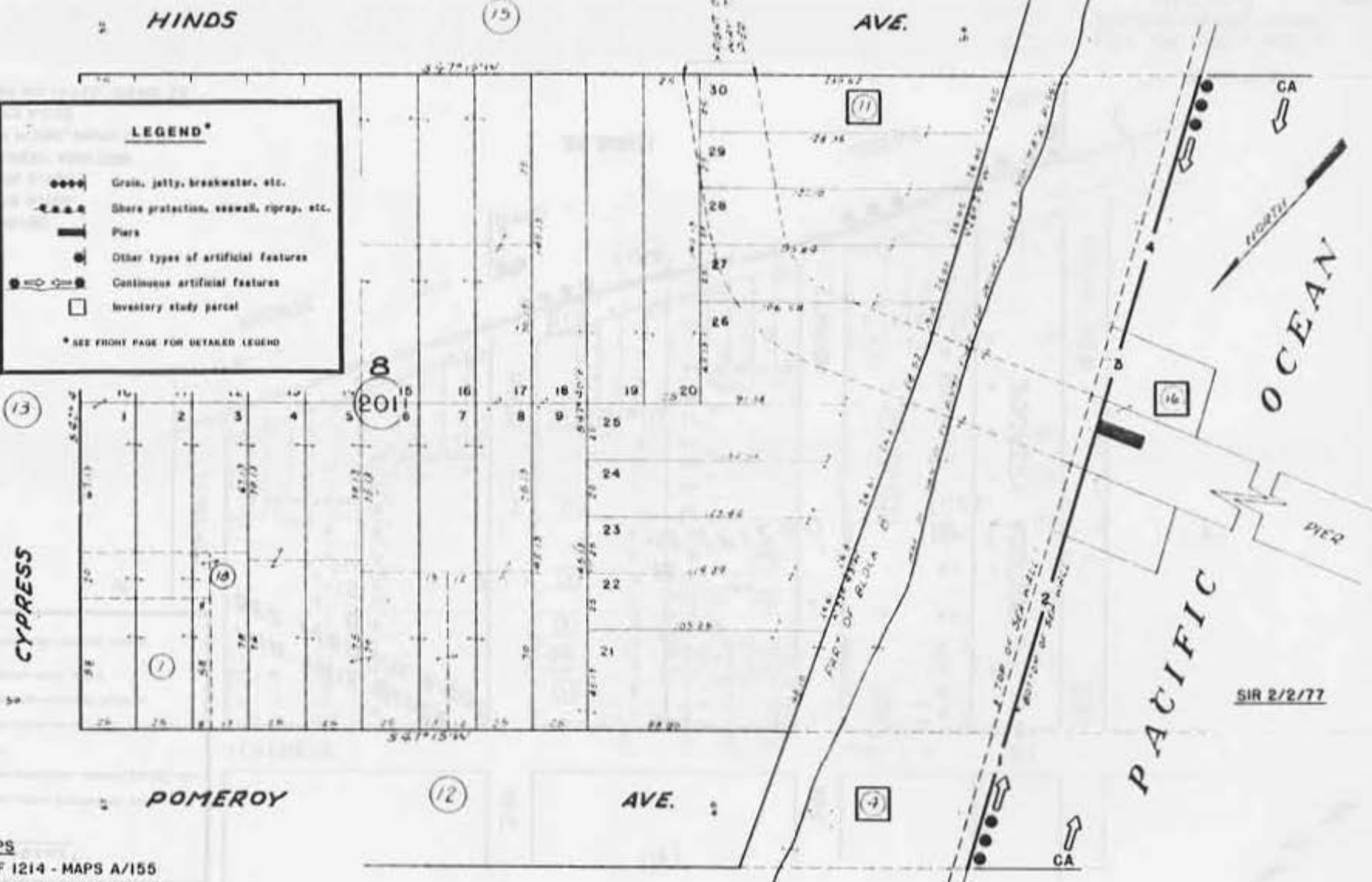
NOTE: LOCATIONS OF DATA ARE APPROXIMATE.

TAX AREA CODE NO

LEGEND*

- Grain, jetty, breakwater, etc.
- - - - - Shore protection, seawall, riprap, etc.
- ▬ Pier
- Other types of artificial features
- Continuous artificial features
- Inventory study parcel

* SEE FRONT PAGE FOR DETAILED LEGEND



MAPS
 CMF 1214 - MAPS A/155
 CMF 1215 - MAPS A/156
 CMF 1854 - MAPS A/157
 P B R OWN. MAP NO. 14740, PISMO SB
 CB 269-276

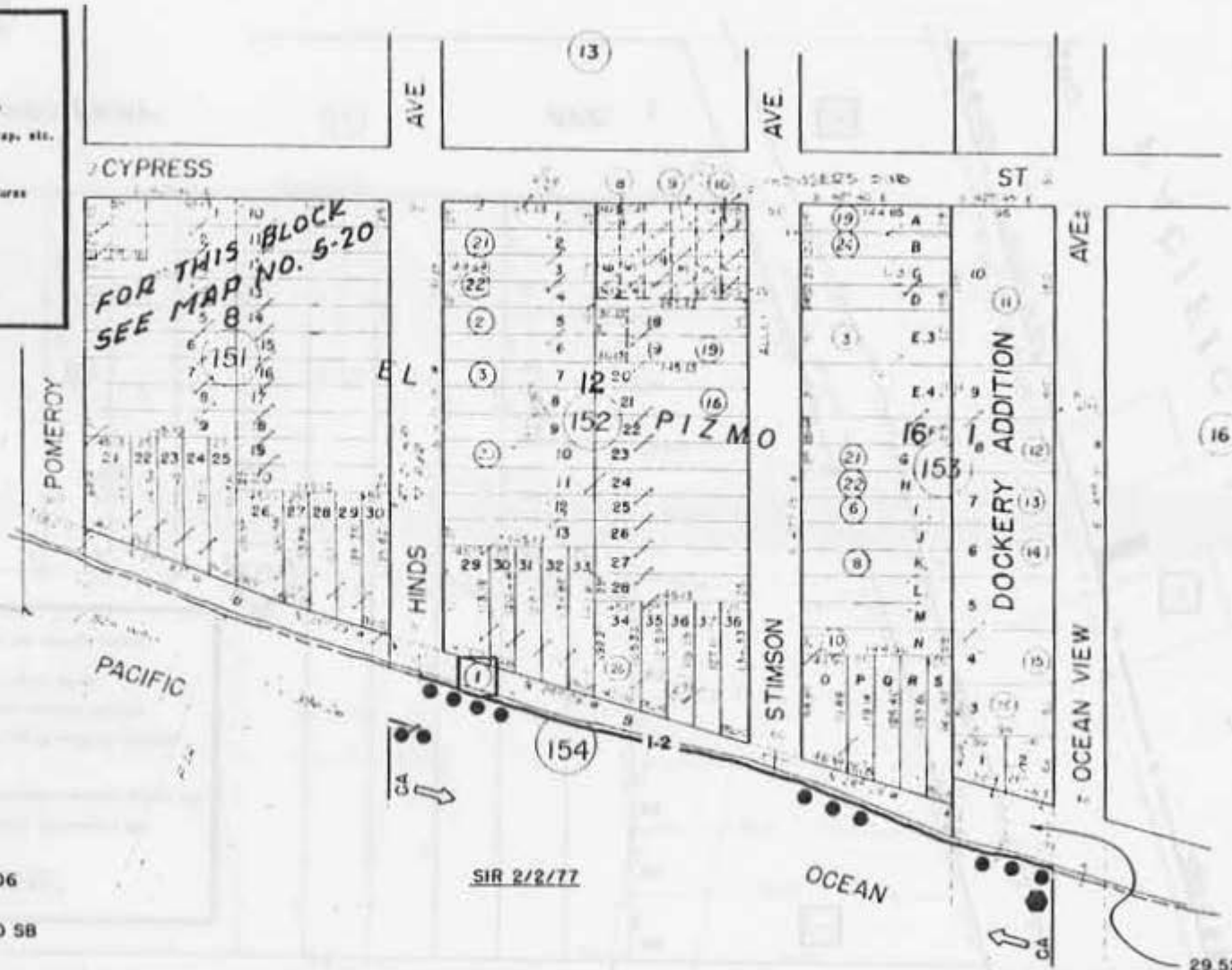
SIR 2/2/77

NOTE: LOCATIONS OF DATA ARE APPROXIMATE.

LEGEND*

- Grain, jetty, breakwater, etc.
- Shore protection, seawall, riprap, etc.
- ▬ Pier
- ⊙ Other types of artificial features
- ⊙ Continuous artificial features
- Inventory study parcel

* SEE FRONT PAGE FOR DETAILED LEGEND



- MAPS**
- CMF 1195 - LS 16/85
 - CMF 1214 - MAPS A/155
 - CMF 1215 - MAPS A/156
 - CMF 1848 - DOCKERY ADDITION
 - TO TOWN OF PISMO, MAPS A/106
 - CMF 1854 - MAPS A/157
 - P & R OWN. MAP NO. 14740, PISMO 5B
 - CB 269 - 276

SIR 2/2/77

29,520 SC SLO

CITY OF PISMO BEACH
SAN LUIS OBISPO COUNTY
CALIFORNIA

NOTE: LOCATIONS OF DATA ARE APPROXIMATE.

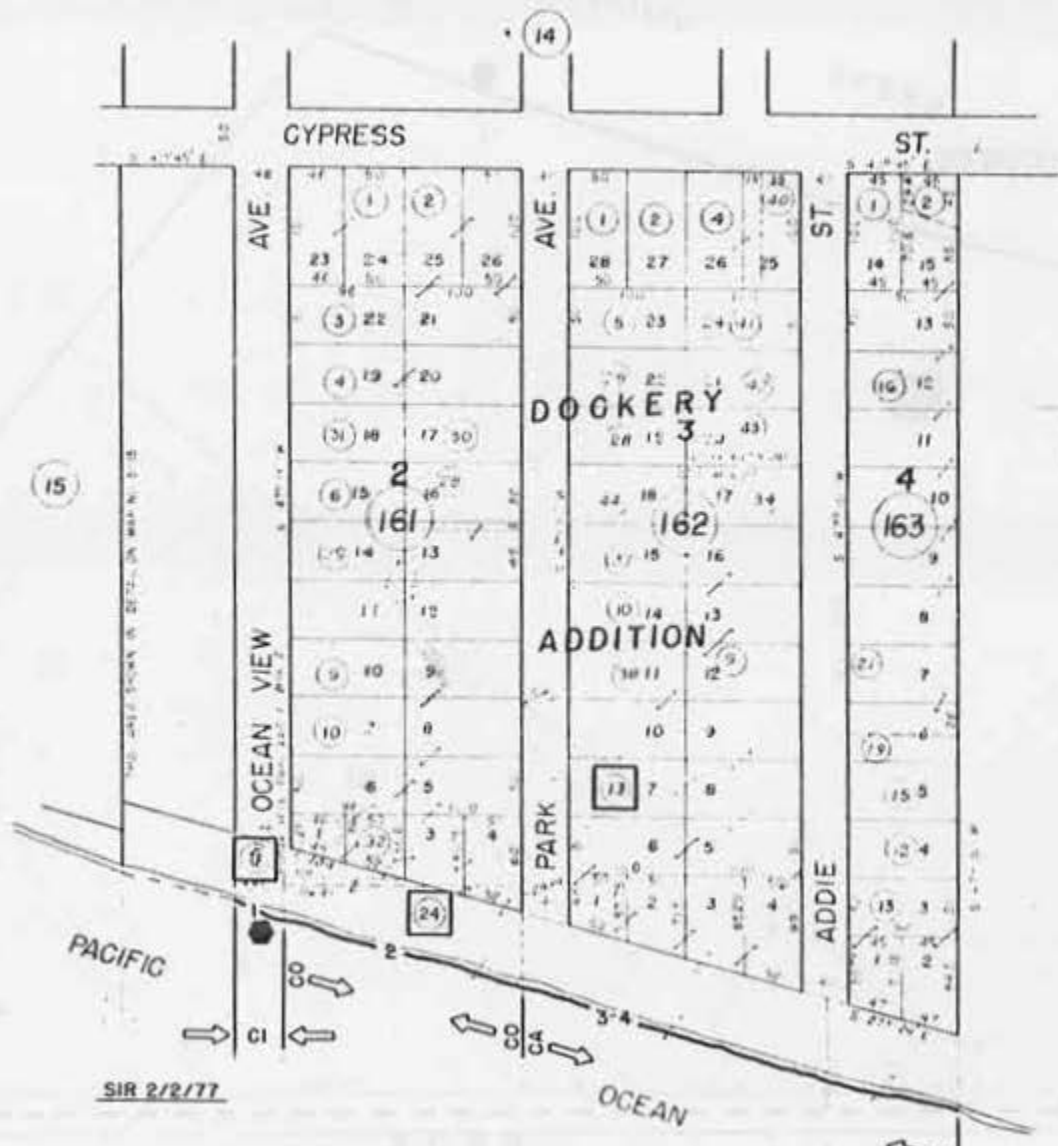
MAPS

CMF 1186 - LS 11/102
CMF 1848 - DOCKERY ADDITION
TO TOWN OF PISMO, MAPS A/106
CMF 1854 - MAPS A/157
P & R OWN. MAP NO. 14740,
PISMO SB
CB 269-276

LEGEND*

- ◆◆◆◆ Groin, jetty, breakwater, etc.
- Shore protection, seawall, riprap, etc.
- ▬ Piers
- Other types of artificial features
- Continuous artificial features
- Inventory study parcel

* SEE FRONT PAGE FOR DETAILED LEGEND



NOTE: LOCATIONS OF DATA ARE APPROXIMATE.

S. P. R. R.

U.S. HIGHWAY

FR. 12

Bk 60
(47)

MAPS
CMF 1854 - MAPS A/157
P & R OWN MAP NO 14740,
PISMO SB
CB 269 - 276

LEGEND*

- ◆◆◆◆ Grain, jetty, breakwater, etc.
- ▲▲▲▲ Shore protection, seawall, riprap, etc.
- ▬▬▬ Piers
- Other types of artificial features
- Continuous artificial features
- Inventory study parcel

* SEE FRONT PAGE FOR DETAINED LEGEND

SIR 2/2/77

PACIFIC OCEAN

RANCH EL PISMO
CITY OF PISMO BEACH
SAN LUIS OBISPO COUNTY
CALIFORNIA

NOTE: LOCATIONS OF DATA ARE APPROXIMATE.

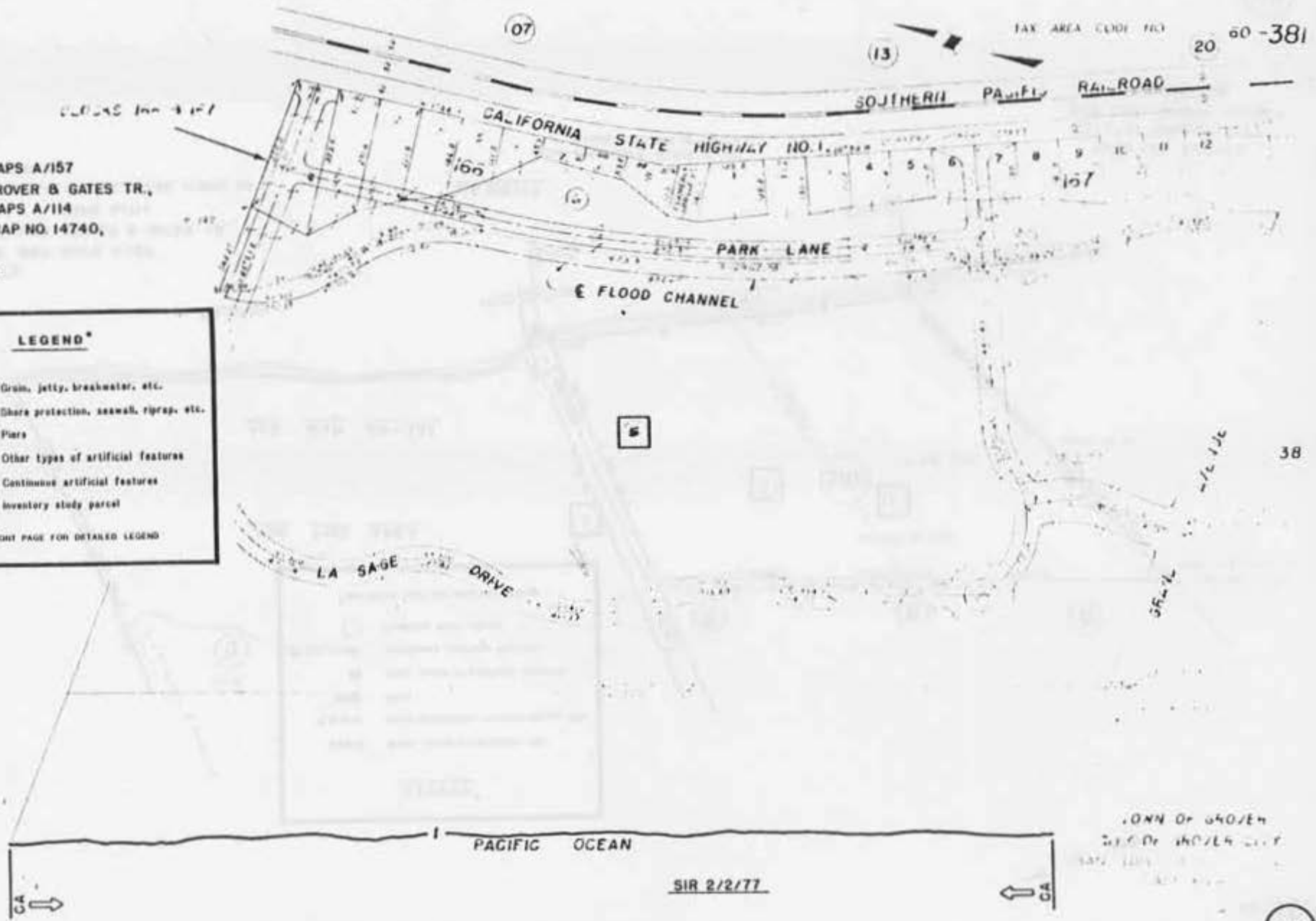
WOLE FOOTINGS OF BRAY YUE TRANSDRYER

MAPS
CMF 1854-MAPS A/157
CMF 2129-GROVER & GATES TR.,
MAPS A/114
P & R OWN, MAP NO. 14740,
PISMO SB
CB 269-276

LEGEND*

- o-o-o-o Grin, jetty, breakwater, etc.
- o-o-o-o- Shore protection, seawall, riprap, etc.
- ▬ Piers
- ⊙ Other types of artificial features
- ⊕ Continuous artificial features
- Inventory study parcel

* SEE FRONT PAGE FOR DETAILED LEGEND



NOTE: LOCATIONS OF DATA ARE APPROXIMATE.

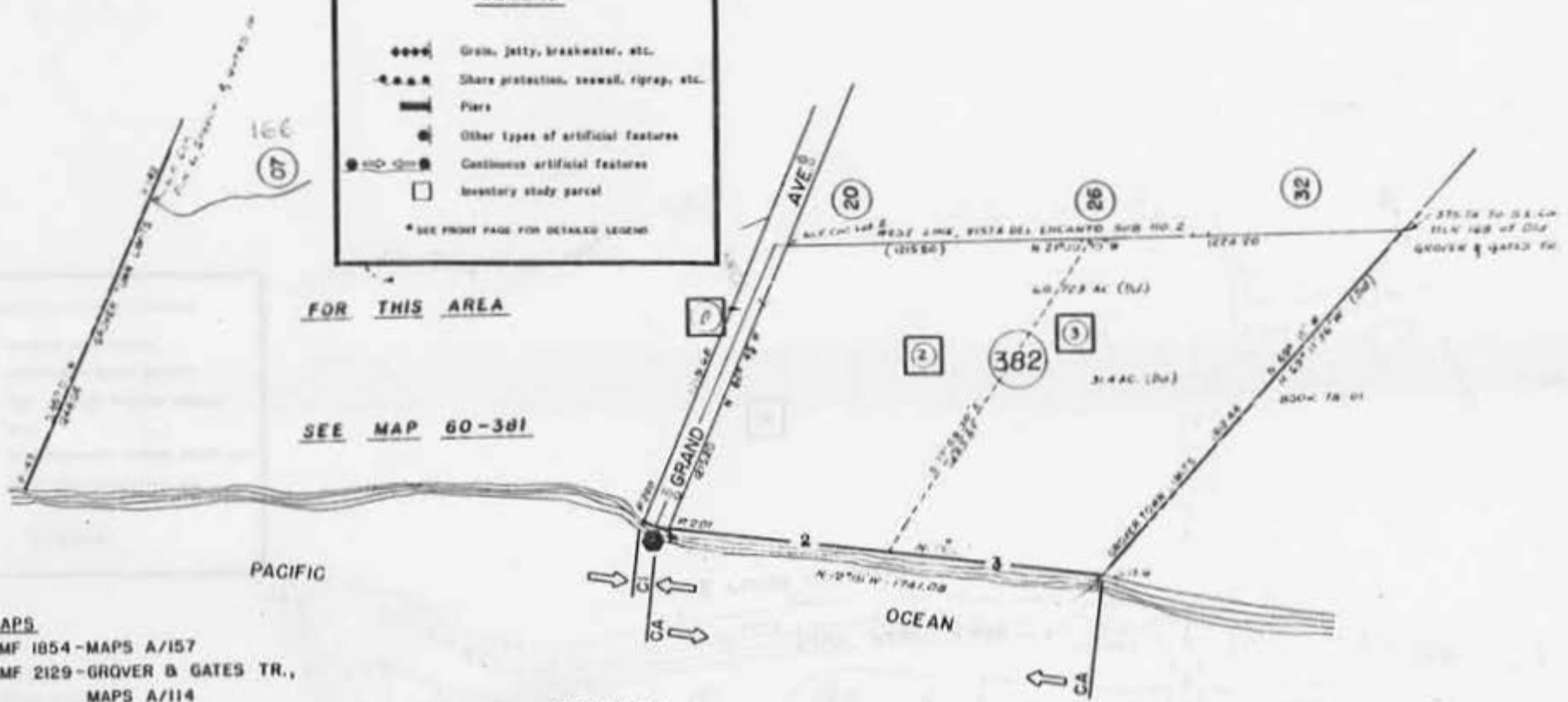
LEGEND*

- ◆◆◆◆ Groin, jetty, breakwater, etc.
- ▲▲▲▲ Shore protection, seawall, riprap, etc.
- ▬ Piers
- Other types of artificial features
- Continuous artificial features
- Inventory study parcel

* SEE FRONT PAGE FOR DETAILED LEGEND

FOR THIS AREA

SEE MAP 60-381



MAPS

CMF 1854 - MAPS A/157
 CMF 2129 - GROVER & GATES TR.,
 MAPS A/114
 P & R OWN MAP NO. 14740, PISMO SB
 CB 269 - 276

SIR 2/2/77

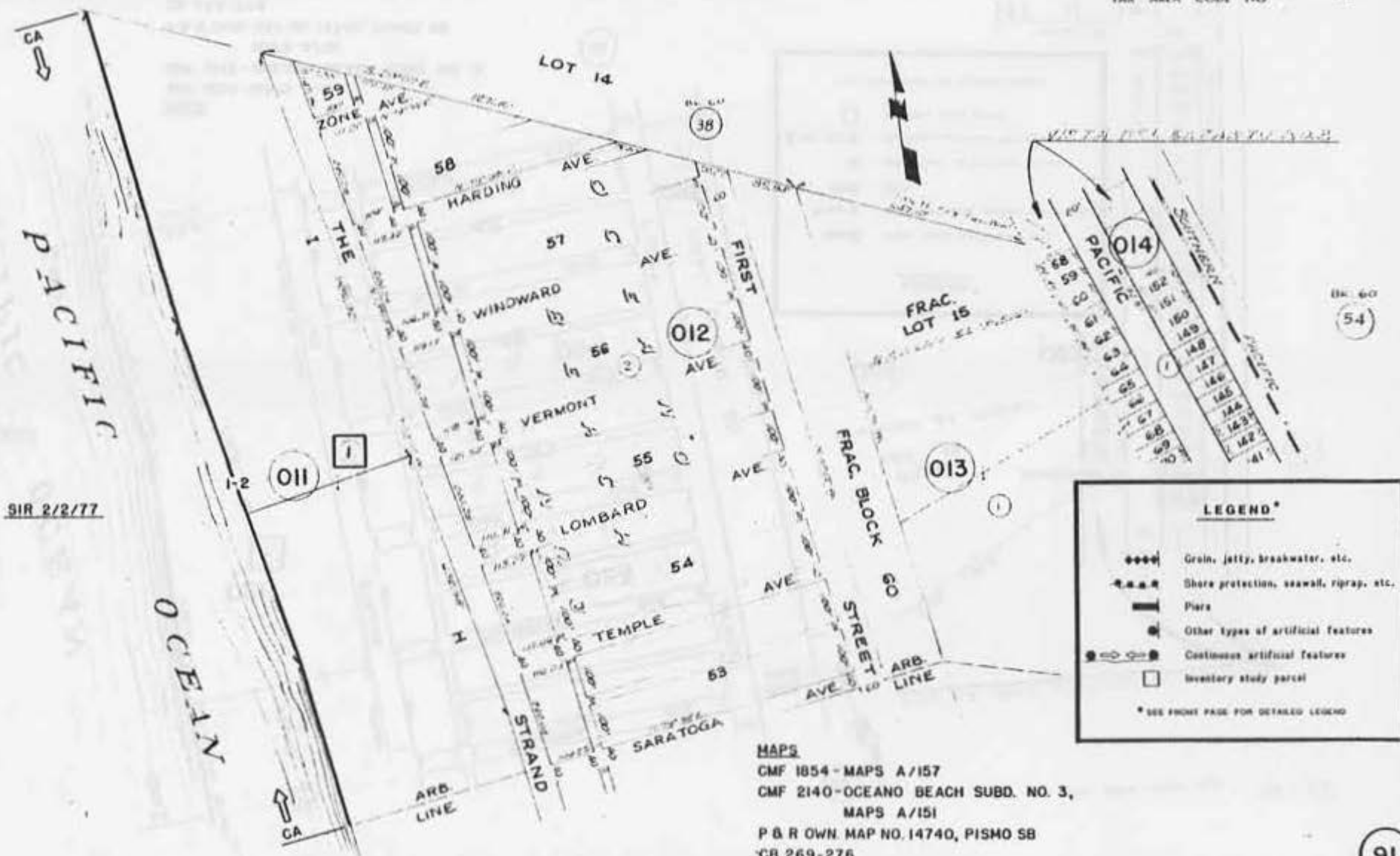
NOTE - ASSESSOR'S BLOCK & LOT
NUMBERS SHOWN IN CIRCLES

TOWN OF GROVER
 CITY OF GROVER CITY
 SAN LUIS OBISPO COUNTY
 CALIFORNIA

NOTE: LOCATIONS OF DATA ARE APPROXIMATE.

NOTE: LOCATIONS OF DATA ARE APPROXIMATE.

TAX AREA CODE NO 78-01



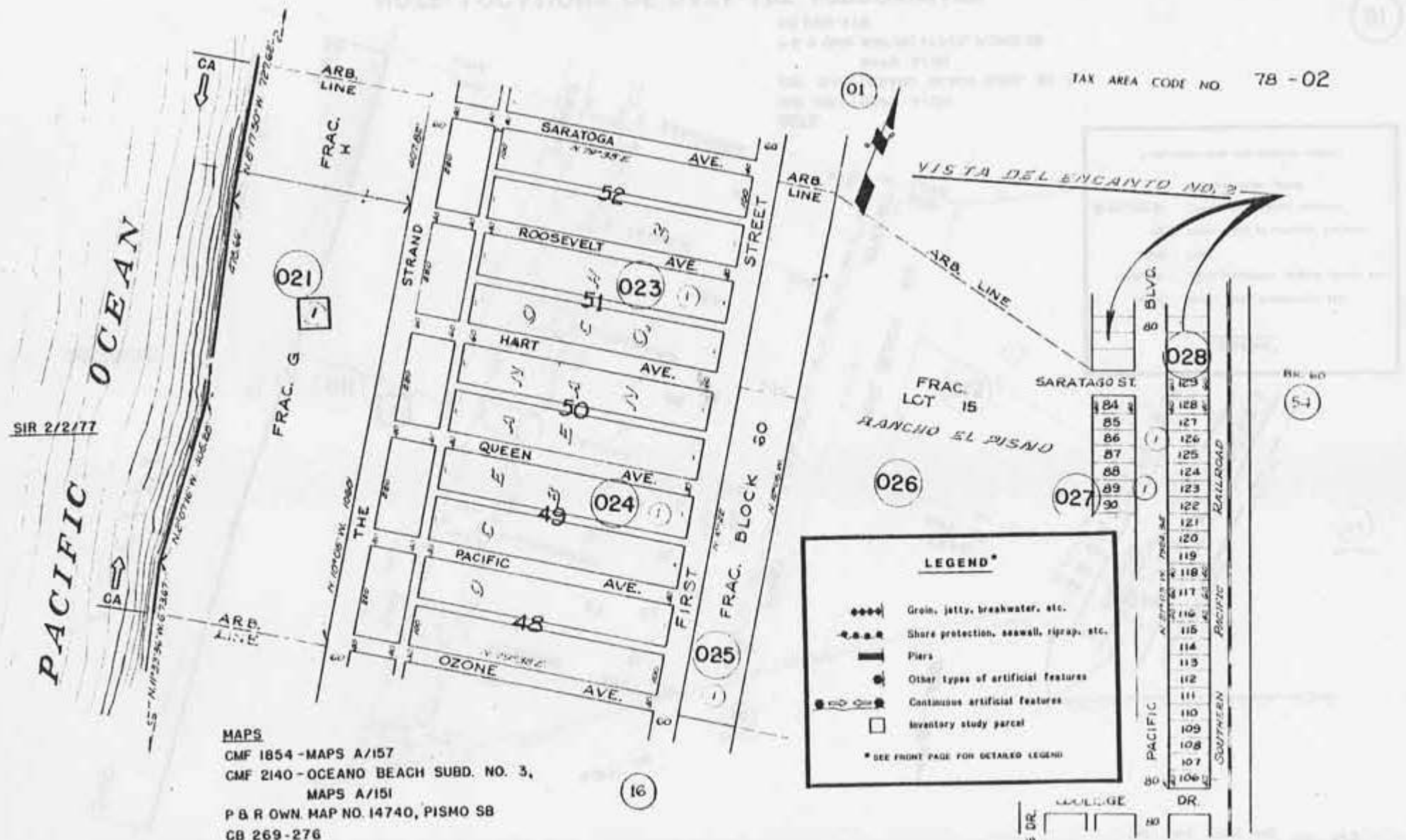
SIR 2/2/77

MAPS
 CMF 1854 - MAPS A/157
 CMF 2140 - OCEANO BEACH SUBD. NO. 3,
 MAPS A/151
 P & R OWN. MAP NO. 14740, PISMO SB
 'CB 269-276

NOTE: LOCATIONS OF DATA ARE APPROXIMATE.

HOLES LOCATIONS OF DATA YUE YABDORRYAT

TAX AREA CODE NO. 78-02



SIR 2/2/77

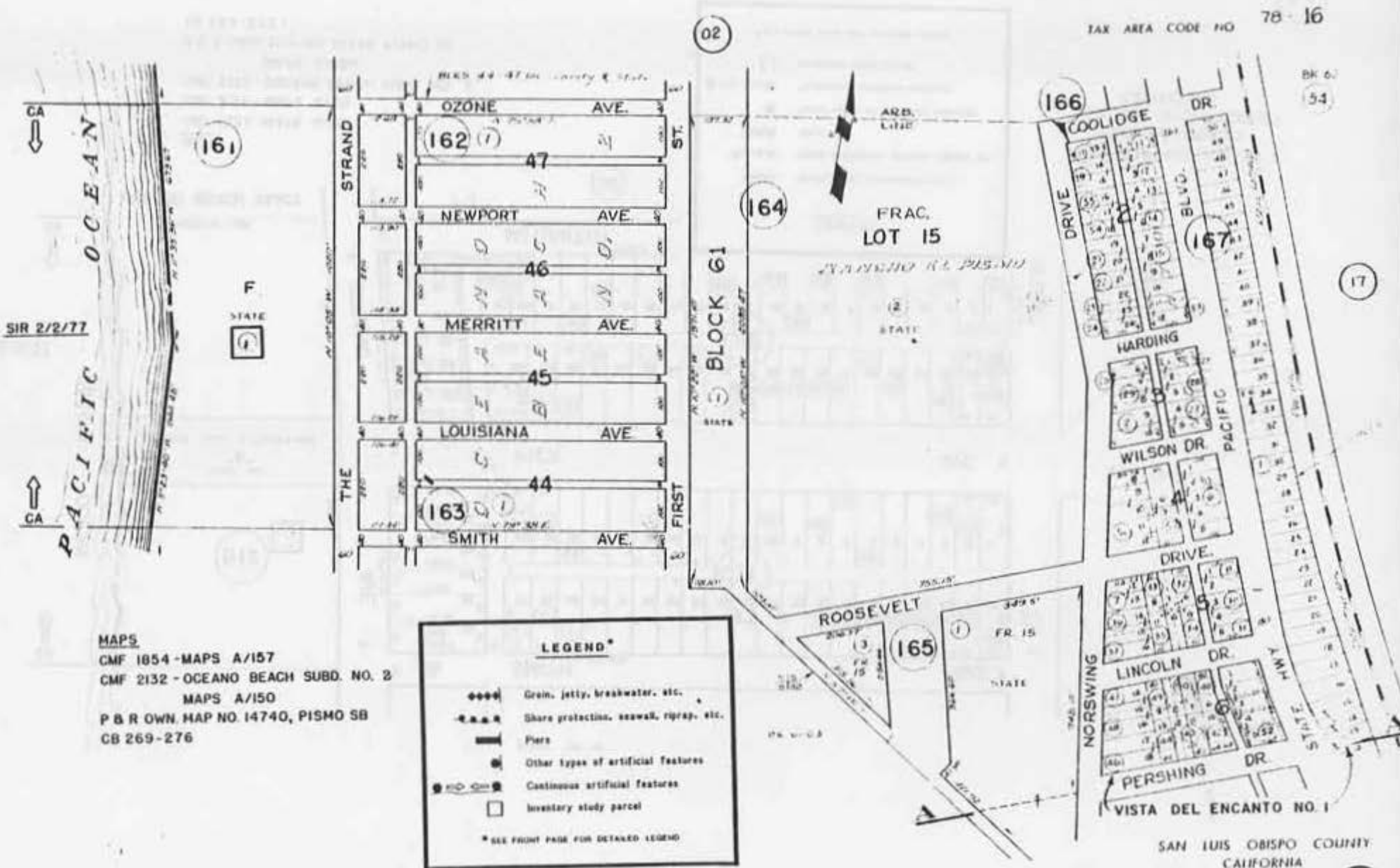
MAPS
 CMF 1854 - MAPS A/157
 CMF 2140 - OCEANO BEACH SUBD. NO. 3,
 MAPS A/151
 P & R OWN. MAP NO. 14740, PISMO SB
 CB 269-276

NOTE - ASSESSOR'S BLOCK & LOT
 NUMBERS SHOW IN CIRCLES.

NOTE: LOCATIONS OF DATA ARE APPROXIMATE.

SAN LUIS OBISPO COUNTY
 CALIFORNIA

NOTE: LOCATIONS ON ONLY THE FORTIFICATION



TAX AREA CODE NO 78-16

BK 61

54

17

MAPS

- CMF 1854 - MAPS A/157
- CMF 2132 - OCEANO BEACH SUBD. NO. 2
- MAPS A/150
- P & R OWN. MAP NO. 14740, PISMO SB
- CB 269-276

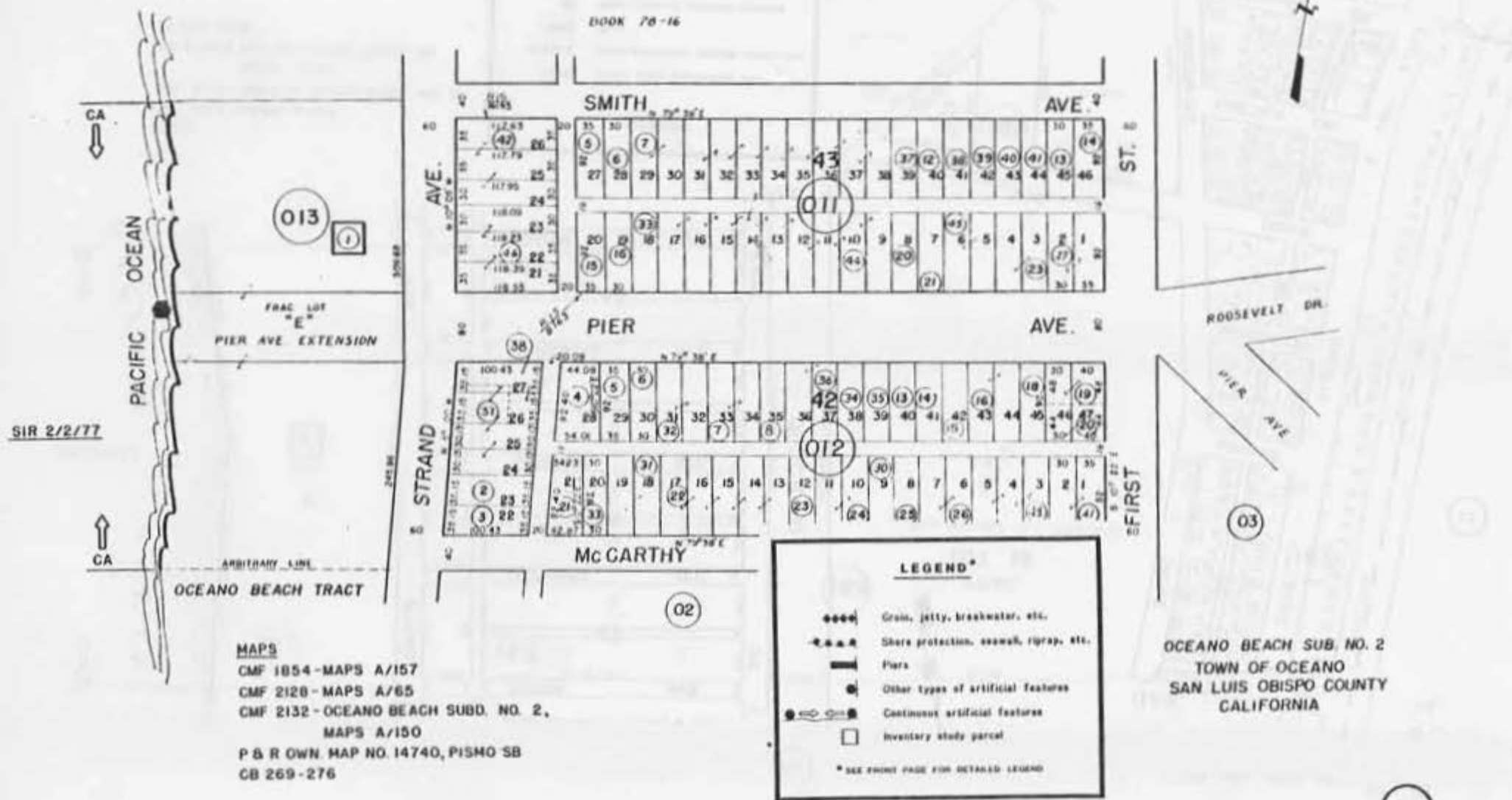
LEGEND*

- ◆◆◆◆ Grain, jetty, breakwater, etc.
- Shore protection, seawall, riprap, etc.
- ▬ Pier
- Other types of artificial features
- Continuous artificial features
- Inventory study parcel

* SEE FRONT PAGE FOR DETAILED LEGEND

NOTE: LOCATIONS OF DATA ARE APPROXIMATE.

MAP SHOWING COASTLINE AND SURROUNDING AREAS



SIR 2/2/77

MAPS
 CMF 1854 - MAPS A/157
 CMF 2128 - MAPS A/65
 CMF 2132 - OCEANO BEACH SUBD. NO. 2,
 MAPS A/150
 P & R OWN. MAP NO. 14740, PISMO SB
 CB 269-276

LEGEND*

- ◆◆◆◆ Break, jetty, breakwater, etc.
- Shore protection, seawall, riprap, etc.
- ▬ Pier
- Other types of artificial features
- Continuous artificial features
- Inventory study parcel

* SEE FRONT PAGE FOR DETAILED LEGEND

NOTE: LOCATIONS OF DATA ARE APPROXIMATE.

HOAD TOCTIONS OF BLY THE YANICORN DE

MAPS

CMF 1854 -MAPS A/157

CMF 2128 -MAPS A/65

CMF 2132 -OCEANO BEACH SUBD. NO. 2, MAPS A/150

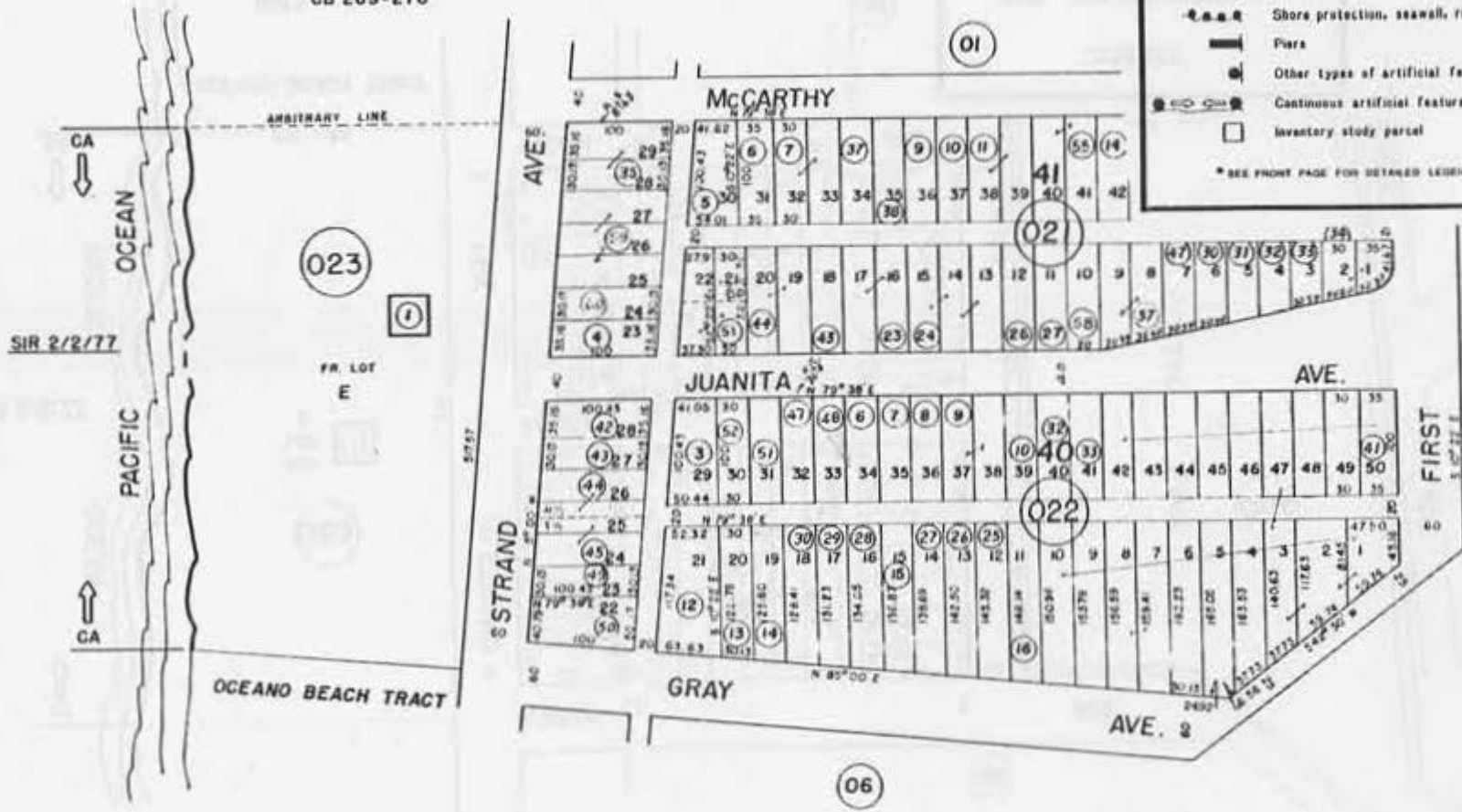
P & R OWN. MAP NO. 14740, PISMO SB

CB 269-276

LEGEND*

- ◆◆◆◆ Grain, jetty, breakwater, etc.
- e-a-a-r Shore protection, seawall, riprap, etc.
- ▬ Piers
- ⊙ Other types of artificial features
- ⊕ Continuous artificial features
- Inventory study parcel

* SEE FRONT PAGE FOR DETAILED LEGEND



SIR 2/2/77

REV. 10/11/74

NOTE—ASSESSOR'S BLOCK & LOT NUMBERS SHOWN IN CIRCLES

NOTE: LOCATIONS OF DATA ARE APPROXIMATE.

OCEANO BEACH SUB. NO. 2
TOWN OF OCEANO
SAN LUIS OBISPO COUNTY
CALIFORNIA



SIR 2/2/77

063

FRAC LOT D 1

55.0

OCEANO BEACH TRACT

MAPS
 CMF 1854 - MAPS A/157
 CMF 2128 - MAPS A/65
 CMF 2132 - OCEANO BEACH SUBD. NO. 2,
 MAPS A/150
 P & R OWN. MAP NO. 14740, PISMO SB
 CB 269-276

LEGEND*

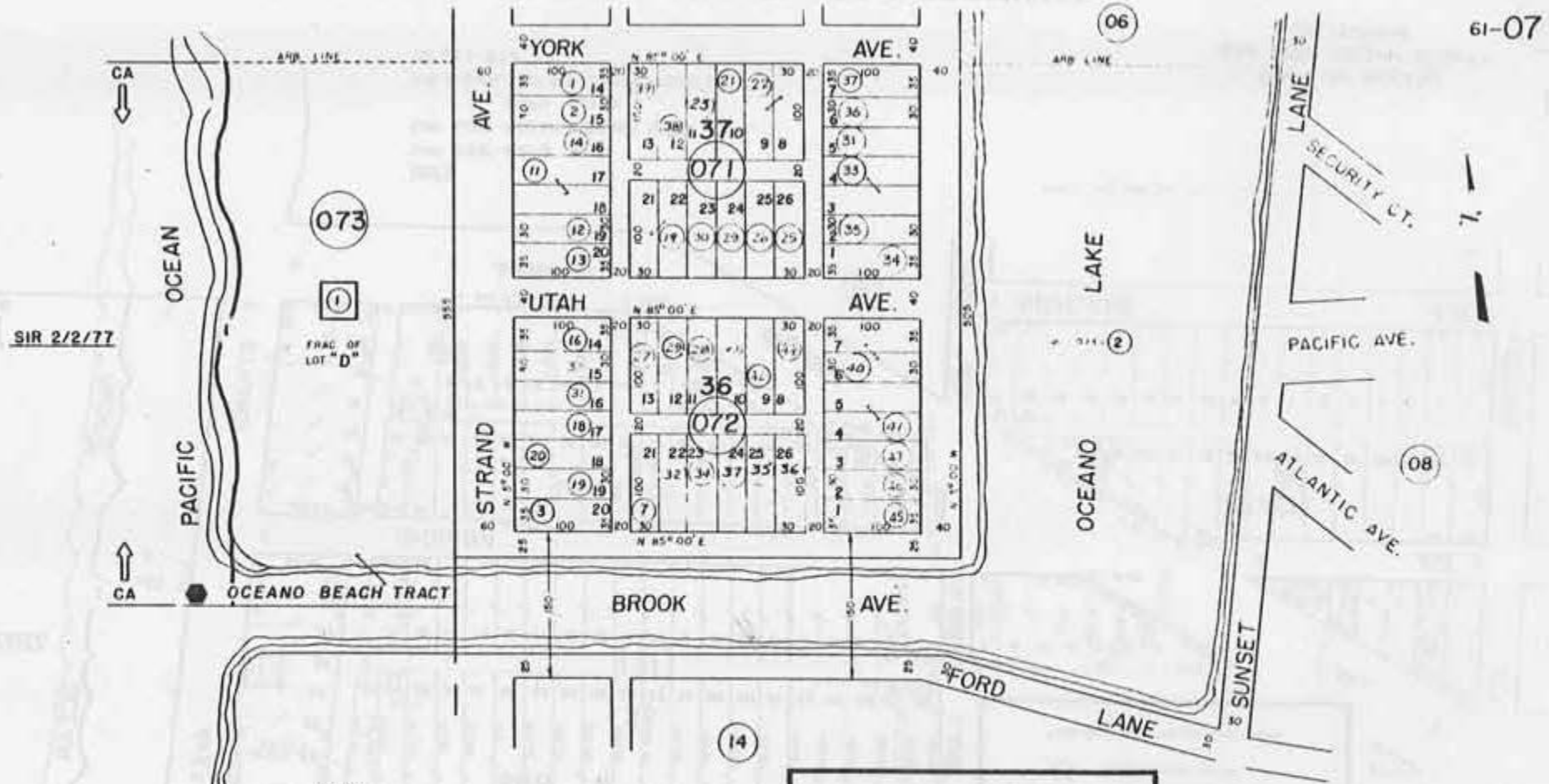
- ◆◆◆◆ Grain, jetty, breakwater, etc.
- e.e.e.e. Shores protection, seawall, riprap, etc.
- ▬ Piers
- ⊠ Other types of artificial features
- ⊡ Continuous artificial features
- Inventory study parcel

* SEE FRONT PAGE FOR DETAILED LEGEND

OCEANO BEACH SUBD. NO. 2
 TOWN OF OCEANO
 SAN LUIS OBISPO COUNTY
 CALIFORNIA

NOTE: LOCATIONS OF DATA ARE APPROXIMATE.

NOTE: LOCATIONS OF DATA ARE APPROXIMATE.



SIR 2/2/77

073

1

FRAC. OF LOT "D"

06

2

08

14

MAPS
 CMF 1854 - MAPS A/157
 CMF 2128 - MAPS A/65
 CMF 2132 - OCEANO BEACH SUBD. NO. 2,
 MAPS A/150
 P & R OWN. MAP NO 14740, PISMO SB
 CB 269 - 276

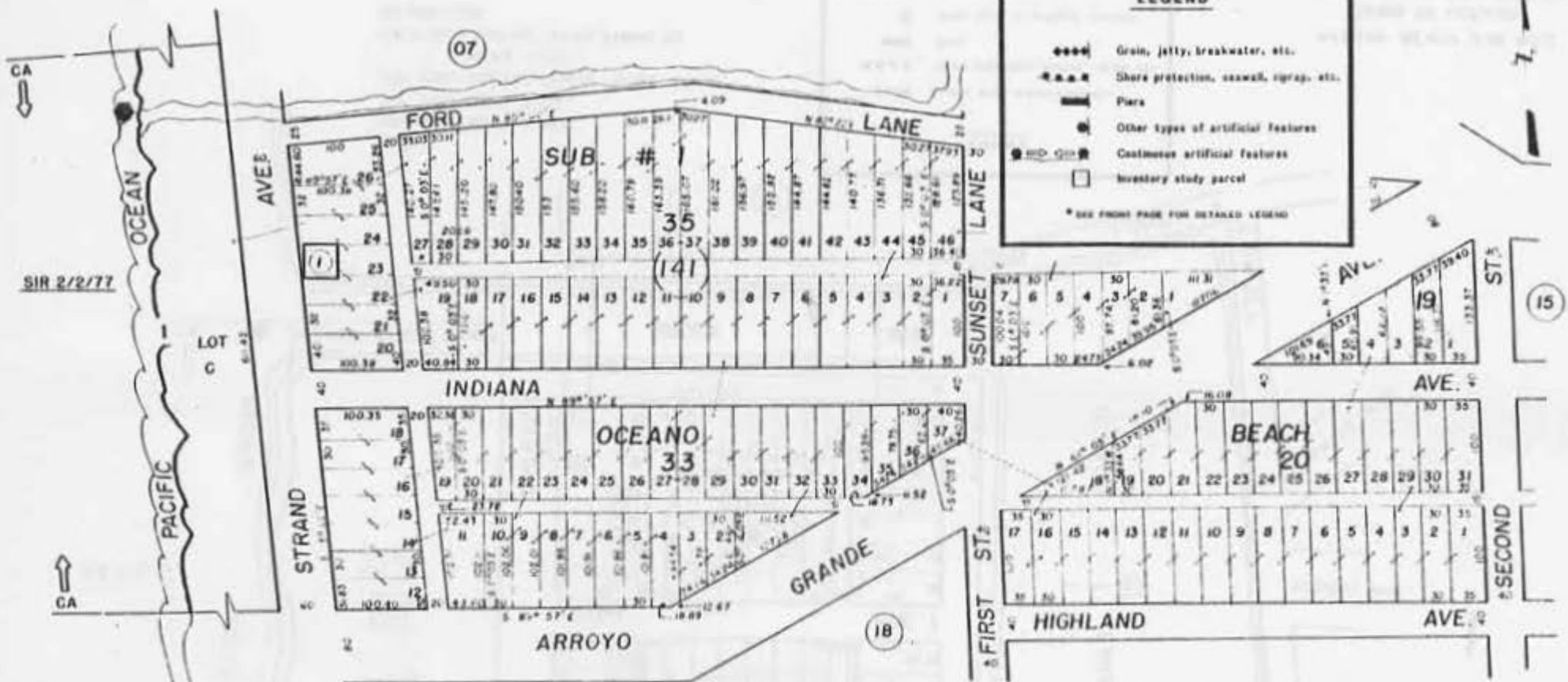
LEGEND*

- ◆◆◆◆ Green, jetty, breakwater, etc.
- - - - - Shore protection, seawall, riprap, etc.
- ▬ Pier
- ⊙ Other types of artificial features
- ⊕ Continuous artificial features
- Inventory study parcel

* SEE FRONT PAGE FOR DETAILED LEGEND

OCEANO BEACH SUB. NO. 2
 TOWN OF OCEANO
 SAN LUIS OBISPO COUNTY
 CALIFORNIA

NOTE: LOCATIONS OF DATA ARE APPROXIMATE.



LEGEND*

- ◆◆◆◆ Groin, jetty, breakwater, etc.
- Shore protection, seawall, riprap, etc.
- ▬ Pier
- ⊙ Other types of artificial features
- ⊙ ⊙ ⊙ Coastal artificial features
- Inventory study parcel

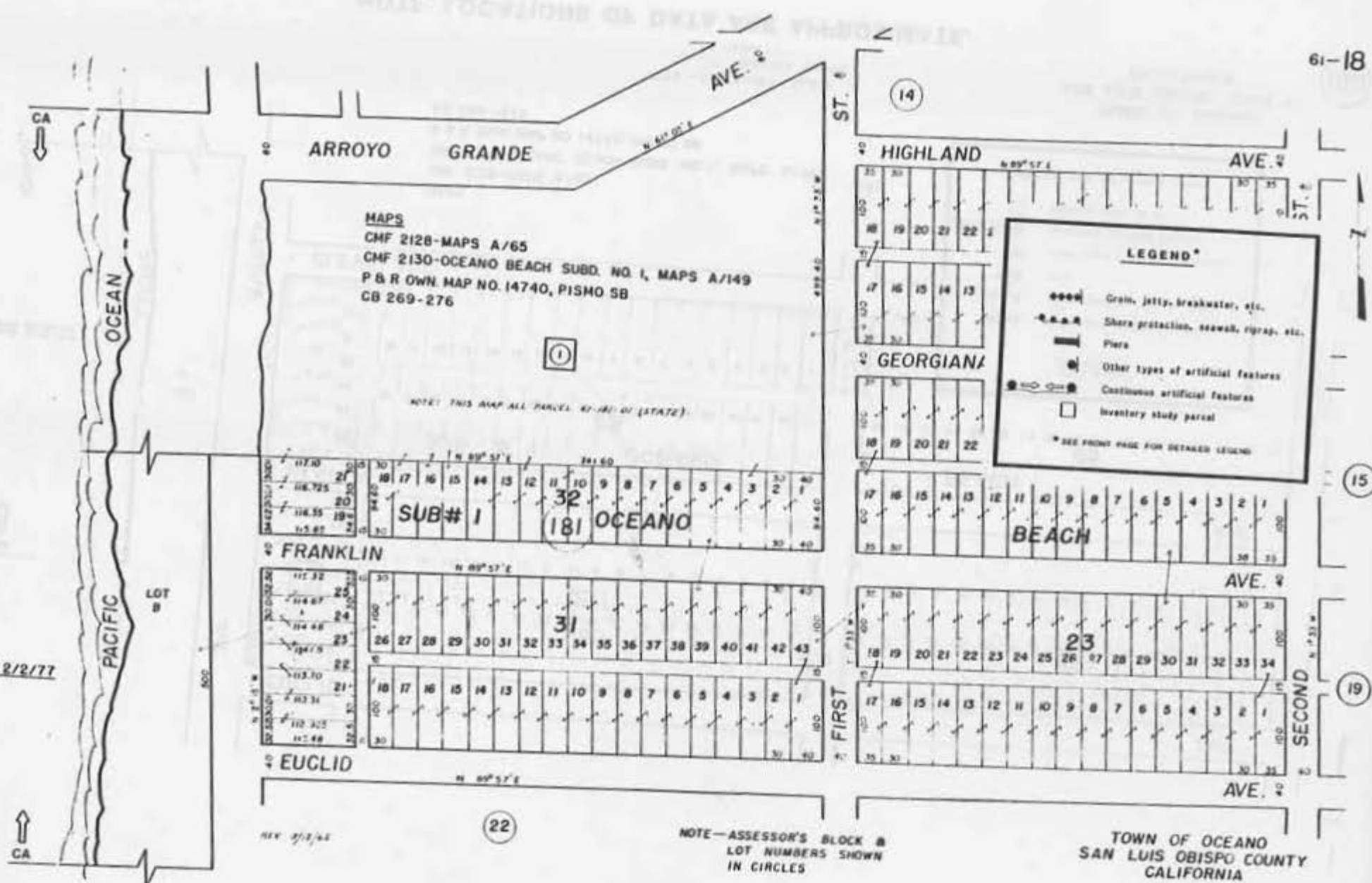
* SEE FRONT PAGE FOR DETAILED LEGEND

MAPS
 CMF 2128 - MAPS A/65
 CMF 2130 - OCEANO BEACH SUBD. NO. 1,
 MAPS A/149
 P & R OWN. MAP NO 14740, PISMO SB
 CB 269-276

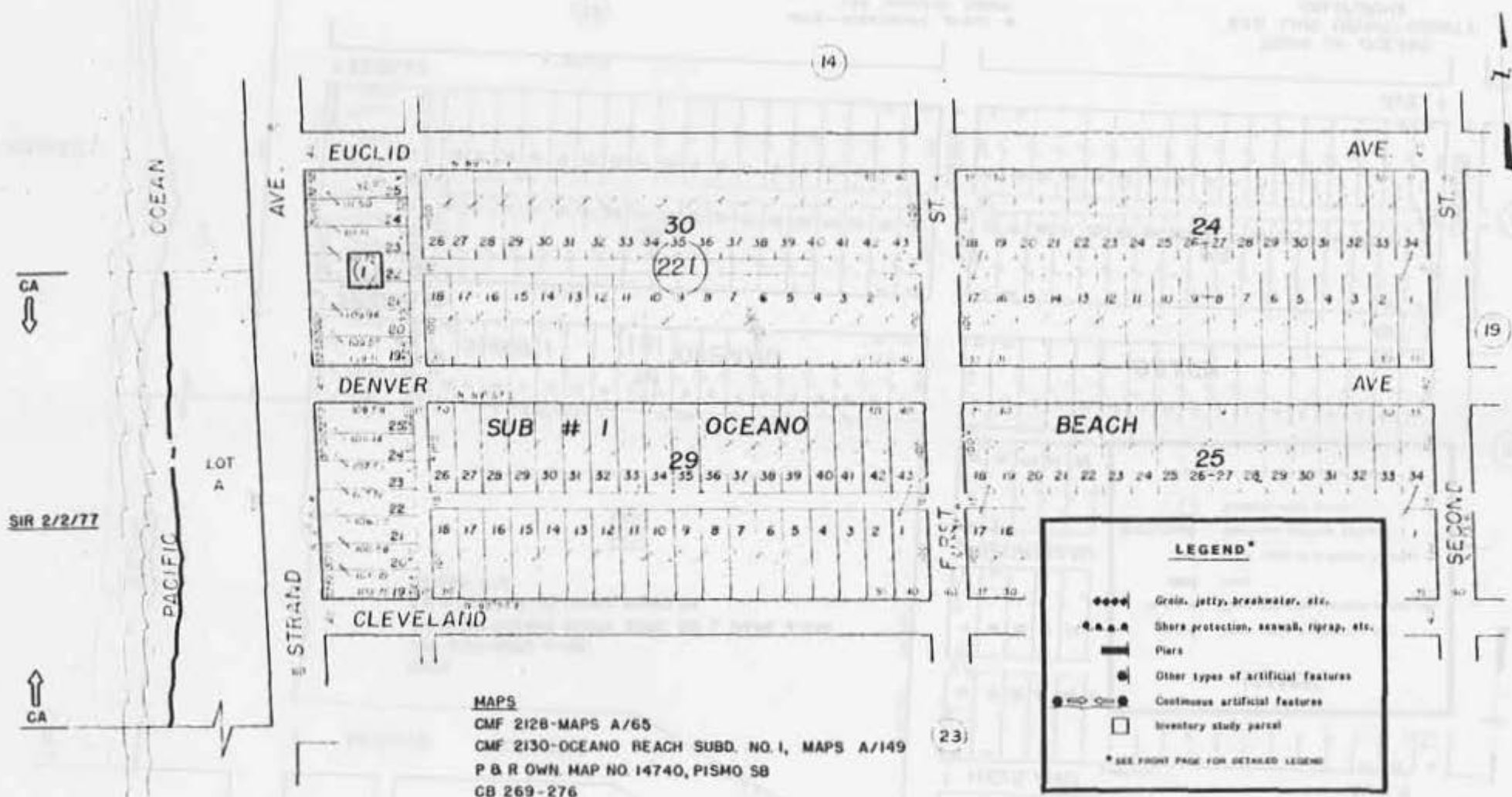
NOTE: THIS MAP HAS BEEN RECORDED AT 1:47:21

TOWN OF OCEANO
 SAN LUIS OBISPO COUNTY
 CALIFORNIA

NOTE: LOCATIONS OF DATA ARE APPROXIMATE.



NOTE: LOCATIONS OF DATA ARE APPROXIMATE.



SIR 2/2/77

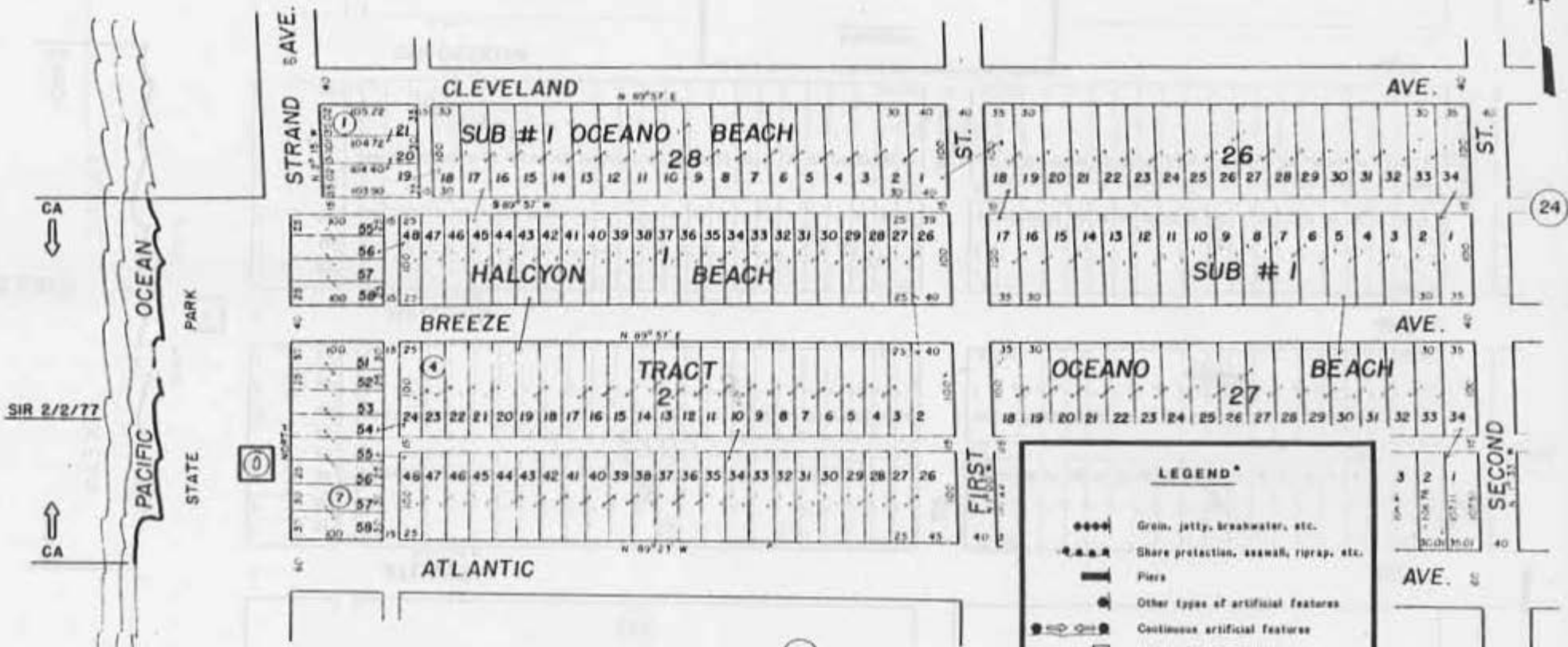
MAPS
 CMF 2128-MAPS A/65
 CMF 2130-OCEANO BEACH SUBD. NO. 1, MAPS A/149
 P & R OWN. MAP NO 14740, PISMO SB
 CB 269-276

NOTE - ASSESSOR'S BLOCK B
 LOT NUMBERS SHOWN
 IN CIRCLES

NOTE: LOCATIONS OF DATA ARE APPROXIMATE.

TOWN OF OCEANO
 SAN LUIS OBISPO COUNTY
 CALIFORNIA

22



SIR 2/2/77

MAPS
 CMF 2128 - MAPS A/65
 CMF 2141 - HALCYON BEACH TR., MAPS B/40
 P & R OWN. MAP NO. 14740, PISMO SB
 CB 269 - 276

NOTE - ASSESSOR'S BLOCK & LOT NUMBERS SHOWN IN CIRCLES

TOWN OF OCEANO
 SAN LUIS OBISPO COUNTY
 CALIFORNIA

NOTE: LOCATIONS OF DATA ARE APPROXIMATE.

STATE OF CALIFORNIA - DEPARTMENT OF PUBLIC WORKS

DATE: 2/2/77
SHEET NO. 1
SCALE: AS SHOWN
PROJECT: INVENTORY OF ARTIFICIAL FEATURES

DATE: 2/2/77
SHEET NO. 1
SCALE: AS SHOWN
PROJECT: INVENTORY OF ARTIFICIAL FEATURES

CA

OCEAN

PARK

STATE

SIR 2/2/77

PACIFIC

CA



MAPS

- CMF 2128 - MAPS A/65
- CMF 2141 - HALCYON BEACH TR., MAPS B/40
- P & R OWN. MAP NO. 14740, PISMO SB
- CB 269 - 276

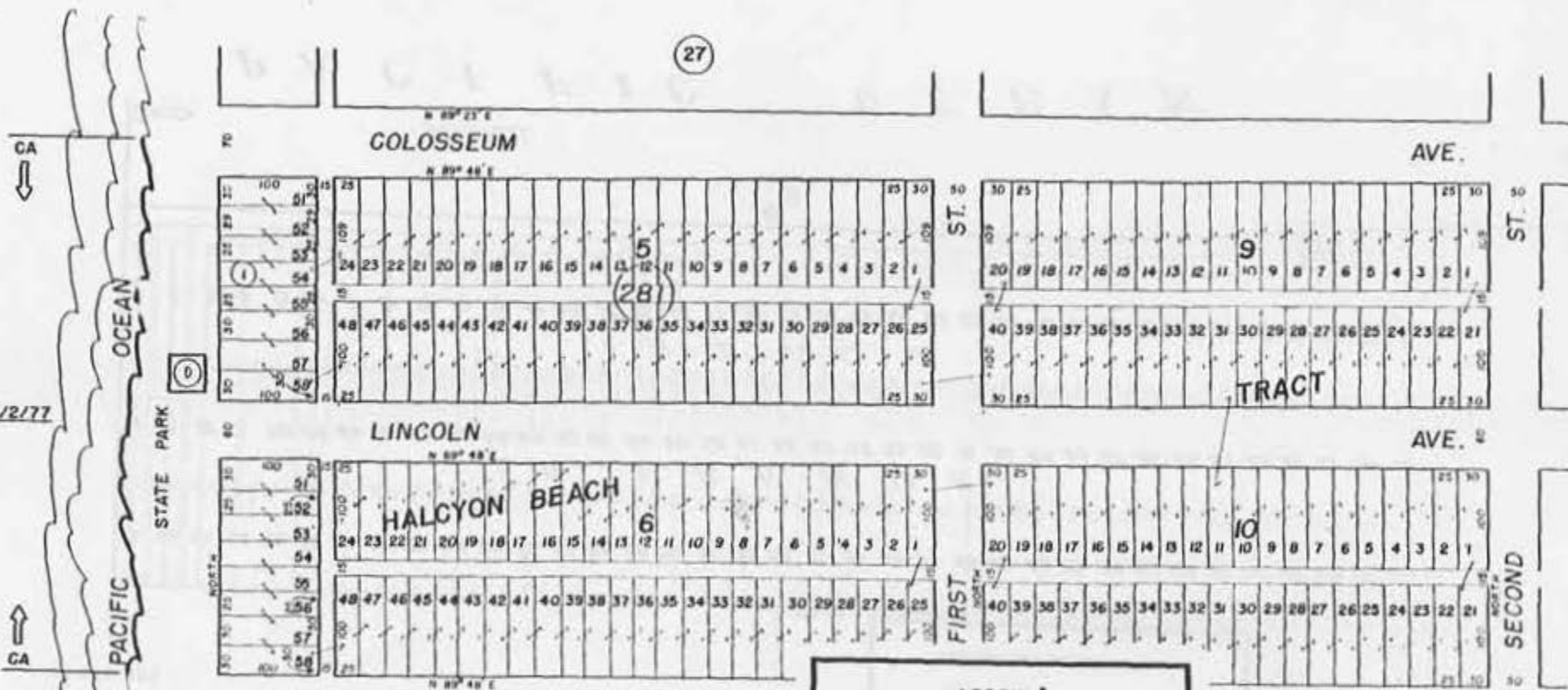
LEGEND*

- ◆◆◆◆ Grain, jetty, breakwater, etc.
- ◆◆◆— Shore protection, seawall, riprap, etc.
- ▬ Piers
- Other types of artificial features
- Continuous artificial features
- Inventory study parcel

* SEE FRONT PAGE FOR DETAILED LEGEND

TOWN OF OCEANO
SAN LUIS OBISPO COUNTY
CALIFORNIA

NOTE: LOCATIONS OF DATA ARE APPROXIMATE.



SIR 2/2/77

REV 3/31/63

MAPS
 CMF 2128-MAPS A/65
 CMF 2141-HALCYON BEACH TR., MAPS B/40
 P & R OWN MAP NO. 14740, PISMO SB
 CB 269-276

LEGEND*

- ◆◆◆◆ Grain, jetty, breakwater, etc.
- - - - - Shore protection, seawall, riprap, etc.
- ▬ Piers
- Other types of artificial features
- Continuous artificial features
- Inventory study parcel

* SEE FRONT PAGE FOR DETAILED LEGEND

TOWN OF OCEANO
 SAN LUIS OBISPO COUNTY
 CALIFORNIA

NOTE: LOCATIONS OF DATA ARE APPROXIMATE.


MAPS

- CMF 1207 - LA GRANDE BEACH TR., MAPS A/8
- CMF 1208 - LA GRANDE BEACH TR. NO. 1, MAPS A/9
- CMF 1209 - LA GRANDE BEACH TR. NO. 2, MAPS A/10
- CMF 1210 - LA GRANDE BEACH TR. NO. 3, MAPS A/11
- CMF 2128 - MAPS A/65
- P B R OWN. MAP NO. 14740, PISMO SB
- CB 269-276
- CB 278-283

LEGEND*

- ⊕⊕⊕⊕ Grain, jetty, breakwater, etc.
- ⊕⊕⊕⊕ Shore protection, seawall, riprap, etc.
- ▬ Pier
- ⊕ Other types of artificial features
- ⊕⊕⊕⊕ Continuous artificial features
- Inventory study parcel

* SEE FRONT PAGE FOR DETAILED LEGEND



NOTE--ASSESSOR'S BLOCK & LOT NUMBERS SHOW IN CIRCLES

NOTE: LOCATIONS OF DATA ARE APPROXIMATE.

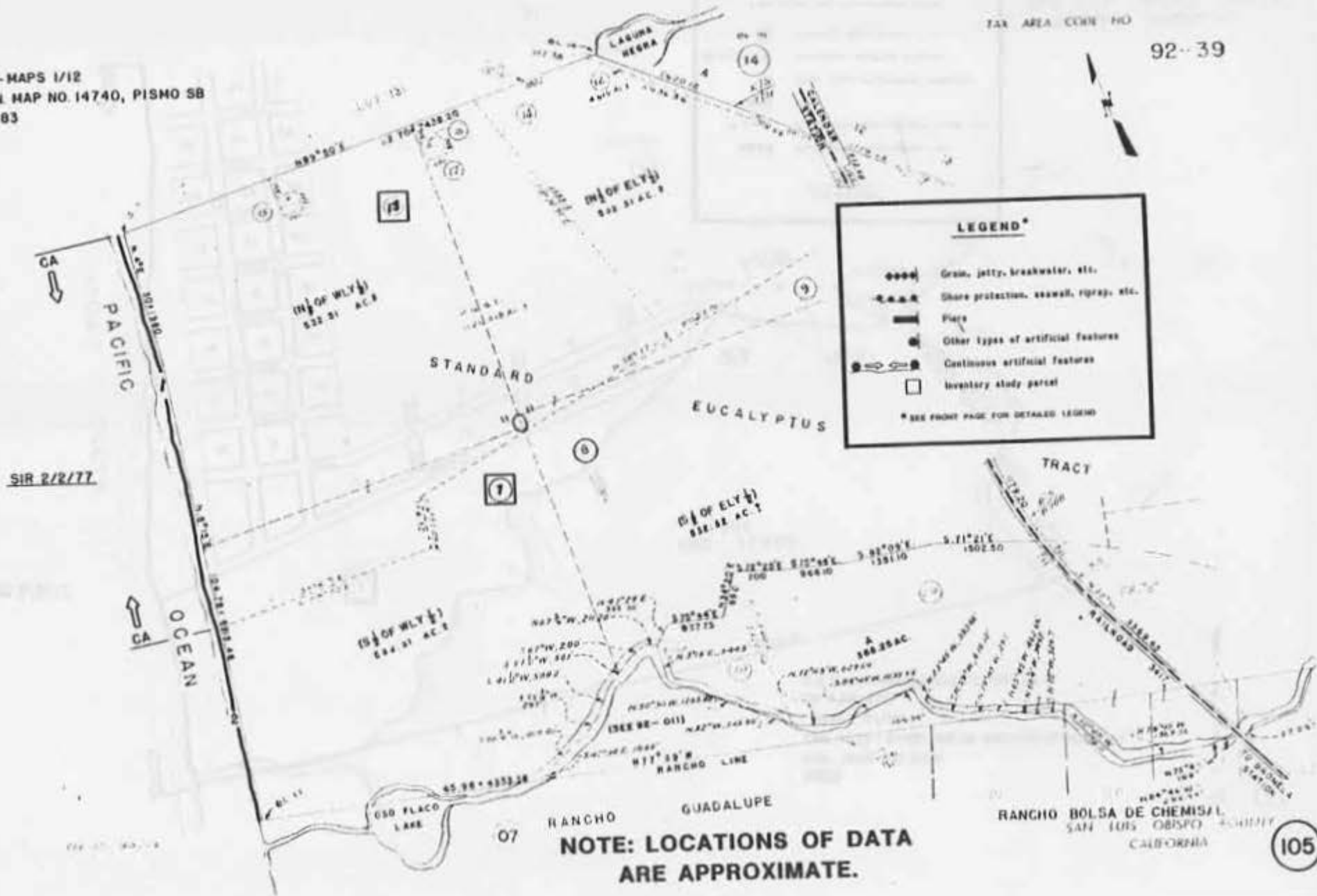
STATE LOCATIONS OF DATA ARE APPROXIMATE

100

MAPS
CMF 1220-MAPS 1/12
P & R OWN MAP NO. 14740, PISMO SB
CB 278-283

TAX AREA CODE NO

92-39



LEGEND*

- ◻ Inventory study parcel
- Other types of artificial features
- Shore protection, seawall, riprap, etc.
- Grain, jetty, breakwater, etc.

* SEE FRONT PAGE FOR DETAILED LEGEND

NOTE: LOCATIONS OF DATA ARE APPROXIMATE.

RANCHO BOLSA DE CHEMISAL
SAN LUIS OBISPO COUNTY
CALIFORNIA

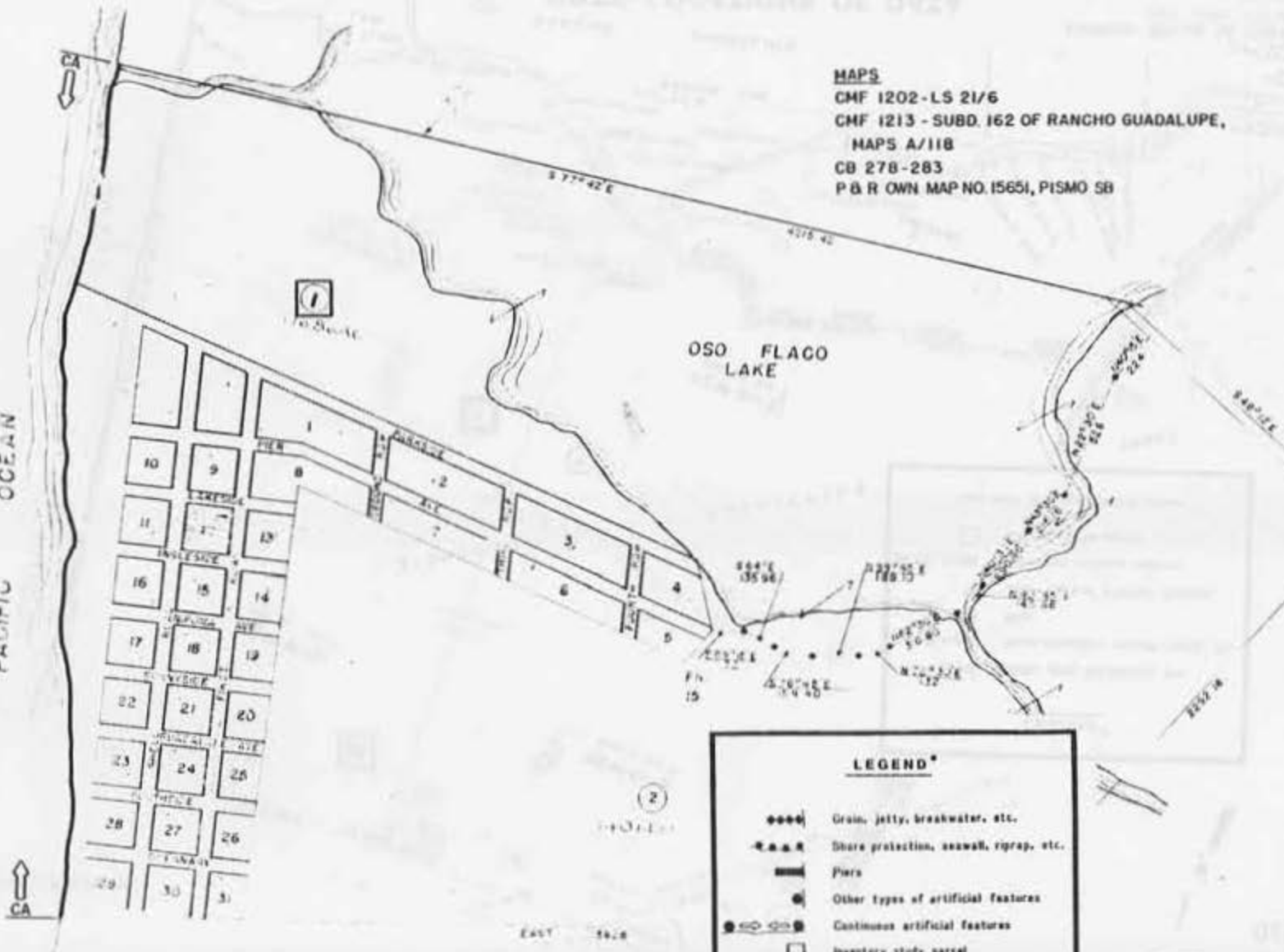
105

THE VILLAGES
 HOME LOCATIONS OF DATA

MAPS
 CMF 1202-LS 21/6
 CMF 1213 - SUBD. 162 OF RANCHO GUADALUPE,
 MAPS A/118
 CB 278-283
 P & R OWN MAP NO. 15651, PISMO SB

SIR 2/2/77

PACIFIC OCEAN



LEGEND*

- Grain, jetty, breakwater, etc.
- Shore protection, seawall, riprap, etc.
- ▬ Piers
- Other types of artificial features
- ⊕ Continuous artificial features
- Inventory study parcel

* SEE FRONT PAGE FOR DETAILED LEGEND

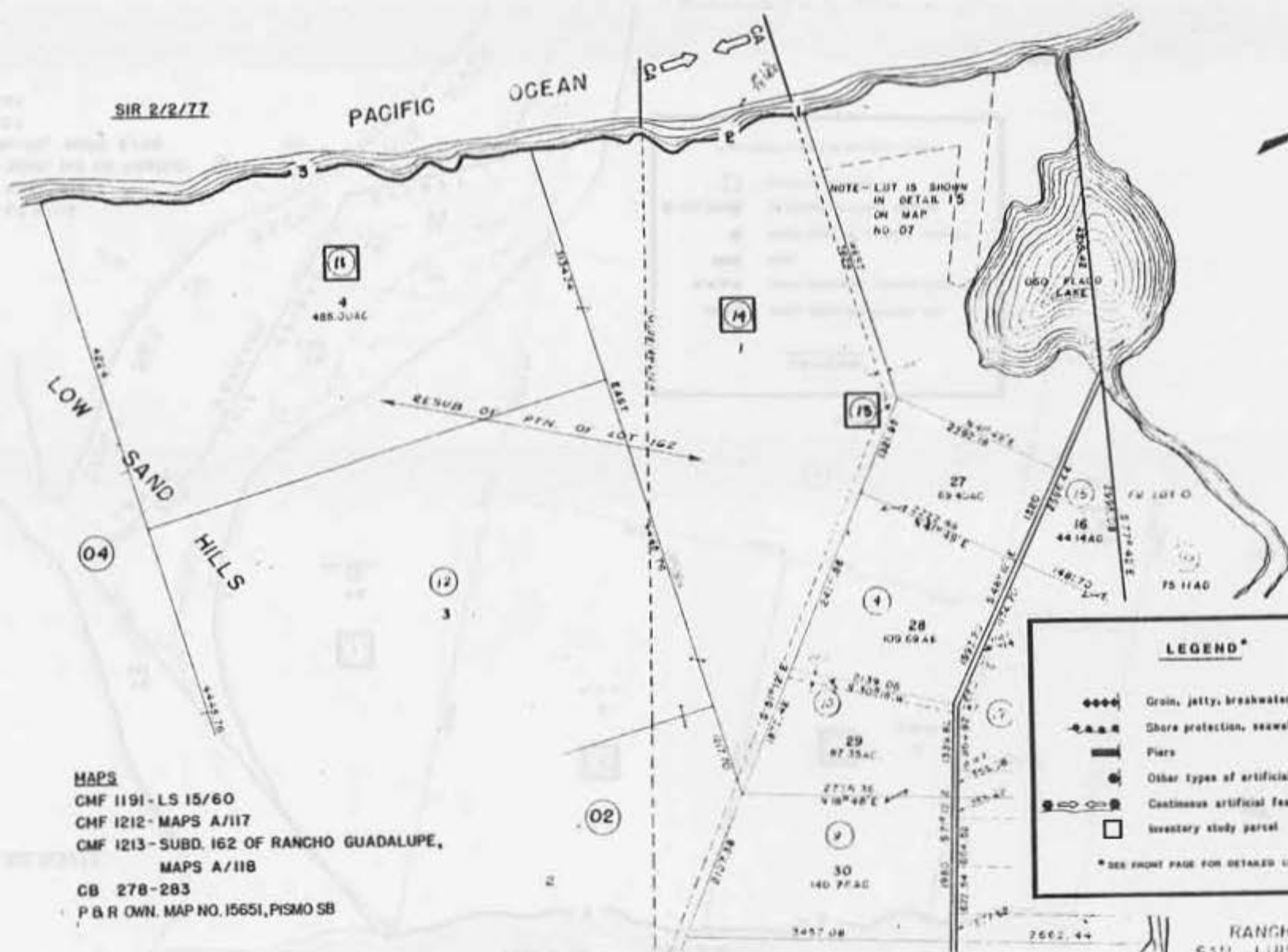
RANCHO GUADALUPE
 SAN LUIS OBISPO COUNTY
 CALIFORNIA

NOTE: LOCATIONS OF DATA ARE APPROXIMATE.

NO. 107

92-01

SIR 2/2/77



MAPS
 CMF 1191 - LS 15/60
 CMF 1212 - MAPS A/117
 CMF 1213 - SUBD. 162 OF RANCHO GUADALUPE,
 MAPS A/118
 CB 278-283
 P & R OWN. MAP NO. 15651, PISMO SB

LEGEND*

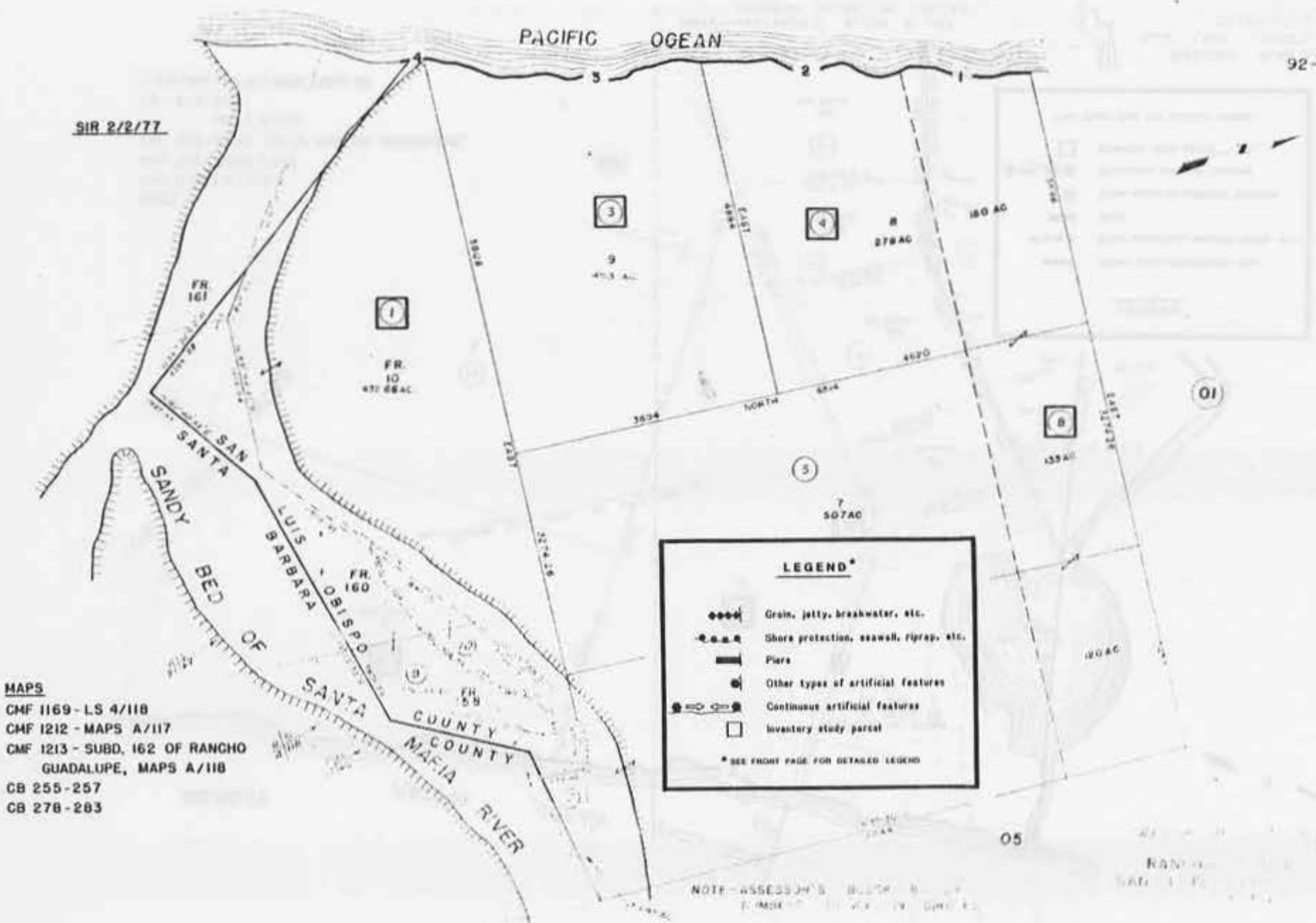
- ◆◆◆◆ Groin, jetty, breakwater, etc.
- Shore protection, seawall, riprap, etc.
- ▬▬▬ Piers
- Other types of artificial features
- Continuous artificial features
- Inventory study parcel

* SEE FRONT PAGE FOR DETAILED LEGEND

NOTE—ASSESSOR'S BLOCK B LOT NUMBERS SHOWN IN CIRCLES

NOTE: LOCATIONS OF DATA ARE APPROXIMATE.

SIR 2/2/77



MAPS
 CMF 1169 - LS 4/118
 CMF 1212 - MAPS A/117
 CMF 1213 - SUBD. 162 OF RANCHO
 GUADALUPE, MAPS A/118
 CB 255-257
 CB 278-283

LEGEND*

- ◆◆◆◆ Groin, jetty, breakwater, etc.
- e-o-e- Shore protection, seawall, riprap, etc.
- ▬ Piers
- ⊙ Other types of artificial features
- ⬄ Continuous artificial features
- Inventory study parcel

* SEE FRONT PAGE FOR DETAILED LEGEND

NOTE - ASSESSOR'S BLOCK 8
 7. MADE BY THE DIV. OF THE PUBLIC WORKS

NOTE: LOCATIONS OF DATA ARE APPROXIMATE.

DATA SUMMARIES BY PARCEL

DATA SUMMARIES BY PARCEL

PAGE/LINE	ASSESSOR'S PARCEL NO	RECORDING NUMBER	DATE RECORDED	IDENTIFICATION	OWNER- SHIP	TITLE SOURCE	SHORE LENGTH (FEET)	DESC TYPE	DESCRIPTION CALL ALONG WATER	M & B AVAR.	SPEC CONS	FEATURE/ ACTION	WITHIN PARCEL	STUDY/ PRIORITY AUDTEMN O
SEE NOTE 1	SEE NOTE 2 & 4	SEE NOTE 3 & 4	Date vesting document was recorded	Name of public facility or subdivision	SEE NOTE 4	Original source of title	Approximate shoreline length of the parcel	Description type	Descriptive call along the water from the description of the parcel	SEE NOTE 5	Special consideration which might affect the boundary along the parcel	Type of artificial feature or action that may be affecting the shoreline of the parcel	Indicates whether or not the physical location of the artificial feature or action is within the parcel limits	SEE NOTE 6

- (1) The SLC "Inventory" number that is given to the Summary Maps (page) and to the individual parcels (line), in a north to south direction, and may not have the same limits as County Assessor's Parcels.
- (2) County Assessor's Parcel Numbers which identifies a parcel of land for tax purposes, and generally were used by SLC in acquiring vesting documents.
- (3) Indicates the recording number of the vesting document acquired for this "inventory". If a "see page/line" number appears in this column, it means that the parcel falls within a subdivision, and the referred to vesting document was acquired for the "inventory", since it would be representative of all the parcels within the subdivision.
- (4) From County Public Records as of 1977.State and Federal ownership as of Jan.1981.

- (5) Identifies if a description or a map exists that has a metes and bounds survey of the shoreline, an evaluation of that shoreline survey is reflected in the "study/priority AUDTEMN O" column.
- (6) This column lists the numerical value assigned to various factors that affect each parcel and, by a systematic comparison, an overall study/survey priority is established. The factors are:
 - 1) A - Shoreline condition: an evaluation based on the discovery of artificial features or actions.
 - 2) U - Identifies type of ownership and development.
 - 3) D - Descriptive call along the water from the description of the parcel.
 - 4) T - Evaluation of possible title problems.
 - 5) E - Possible encroachment onto sovereign lands.
 - 6) M - An evaluation of the metes and bounds description along the shoreline in the acquired maps and documents.

NOTE : THESE COMPUTER PRINT-OUTS ARE SUMMARIES. WHAT IS SHOWN MAY NOT BE THE EXACT WORDING OR CONDITION.

DATA SUMMARIES, BY PARCEL

PAGE/LINE	ASSESSOR'S PARCEL NO.	RECORDING NUMBER	DATE RECORDED	IDENTIFICATION	OWNER-SHIP	TITLE SOURCE	SHORE LENGTH (FEET)	DESC TYPE	DESCRIPTION CALL ALONG WATER	M+B AVAIL.	SPEC. CONS.	FEATURE/ACTION	WITHIN PARCEL	STUDY/PRIORITY ADULTLHM
1 1	11-011-006	R 1404-0146	08-09-68		PRIV	S PAT	2230.	M&B	ORDINARY HT					534501X 4
1 2	11-011-005	R 1702-0059	12-22-72		PRIV	S PAT	2160.	SEC	TICELANDS EXCEPT					535501X 4
1 3	11-011-004	R 289-0371	04-25-57		PRIV	S PAT	700.	OTH	ORDINARY HW					535501X 4
1 4	11-011-019	R 1777-0093	05-09-74		PRIV	S PAT	2100.	SEC	SECTIONAL					535501X 4
1 5	11-011-010	R 1291-0612	04-07-64		PRIV	S PAT	410.	M&B	ORDINARY HW					535501X 4
1 6	11-011-010	R 1142-0492	09-06-61		PRIV	S PAT	2140.	M&B	ORDINARY HW					535501X 4
1 7	11-011-013	R 1777-0093	05-09-74		PRIV	S PAT	2520.	SEC	SECTIONAL					535501X 4
2 1	11-021-001	R 1305-0374	07-08-64		PRIV	S PAT	680.	M&B	HIGH WATER					535501X 4
2 2	11-021-004	R 877-0155	01-14-57		PRIV	S PAT	550.	OTH	ORDINARY HW					535501X 4
2 3	11-021-006	R 894-0223	06-04-57		PRIV	S PAT	1470.	M&B	HIGH WATER					535501X 4
3 1	11-081-009	R 1834-0820	05-27-75		PRIV	S PAT	960.	SEC	SECTIONAL					535501X 4
4 1	11-161-001	R 3-0171	05-22-25		PRIV	RANC	7420.	M&B	SHORE					535502X 4
4 2	11-161-002	R 3-0171	05-22-25		PRIV	RANC	5950.	M&B	SHORE					535502X 4
4 3	11-161-006	R 3-0171	05-22-25		PRIV	RANC	6050.	M&B	SHORE			HIST POSS	YES	535502X 4
4 4	11-161-007	R 3-0171	05-22-25		PRIV	RANC	6490.	M&B	SHORE			HIST POSS	YES	535502X 4
4 5	11-161-011	R 3-0171	05-22-25		PRIV	RANC	5980.	M&B	SHORE					535502X 4
5 1	11-221-001	R 3-0171	05-22-25		PRIV	RANC	1110.	M&B	SHORE					535502X 4
6 1	11-231-001	D E-0107	05-06-73		PRIV	RANC	160.	M&B	BEACH			MAP		235502L 2
6 2	11-231-005	D E-0107	05-06-73		PRIV	RANC	290.	M&B	BEACH			MAP		235502L 2
6 3	11-231-011	R 1042-0571	01-15-68		PRIV	RANC	2660.	M&B	ORDINARY HT					234531X 4
7 1	11-221-017	R 3-0171	05-22-25		PRIV	RANC	4420.	M&B	SHORE					535502X 4
7 2	11-221-014	R 3-0171	05-22-25		PRIV	RANC	3060.	M&B	SHORE					535502X 4
7 3	11-221-016	EXEC ORDER	06-03-66	PIEDRA BLANCAS	US	P ORD	2970.							54 4515 4
7 4	11-221-014	R 3-0171	05-22-25		PRIV	RANC	2000.	M&B	SHORE					535502X 4
7 5	11-221-015	R 3-0171	05-22-25		PRIV	RANC	6960.	M&B	SHORE					235502X 2
7 6	11-221-008	R 3-0171	05-22-25		PRIV	RANC	4890.	M&B	SHORE					235502X 2
7 7	11-221-009	R 3-0171	05-22-25		PRIV	RANC	5850.	M&B	SHORE					135502X 2
7 8	11-221-010	R 3-0171	05-22-25		PRIV	RANC	2720.	M&B	SHORE					535502X 4
7 9	11-221-011	R 3-0171	05-22-25		PRIV	RANC	3690.	M&B	SHORE					535502X 4
8 1	11-242-001	R 3-0171	05-22-25		PRIV	RANC	11340.	M&B	SHORE					535502X 4
8 2	11-242-005	R 3-0171	05-22-52		PRIV	RANC	1000.	M&B	SHORE					335512N 3
8 3	11-242-007	R 1653-0921	02-16-72	HEARST MEMOR SP	CA	RANC	770.	M&B	MEAN HIGH TIDE					354543X 4
8 4	11-242-006	R 3-0171	05-22-25		PRIV	RANC	1120.	M&B	SHORE					535502X 4
8 5	11-242-008	R 3-0171	05-22-25		PRIV	RANC	2000.	M&B	SHORE					535502X 4
9 1	11-271-010	R 3-0171	05-22-25		PRIV	RANC	11040.	M&B	SHORE					535502X 4
9 2	11-271-020	R 3-0171	05-22-25		PRIV	RANC	3170.	M&B	SHORE					535502X 4
10 1	13-036-002	R 1858-0329	10-15-75		PRIV	RANC	590.	M&B	RANCHO LINE					522501X 4
10 2	13-036-054	R 1116-0199	03-31-61		PRIV	RANC	265.	M&B	SHORE					522501X 4
10 3	13-036-054	R 1374-0577	12-02-65		PRIV	RANC	230.	M&B	RANCHO LINE					522501X 4
10 4	13-036-056	R 1444-0406	08-07-67		PRIV	RANC	220.	M&B	SHORE					523501X 4
10 5	13-036-058	R 1683-0071	08-10-72		PRIV	RANC	230.	M&B	RANCHO LINE					522501X 4
10 6	13-036-043	R 1375-0747	11-24-65	SEWER FACILITY	REG	RANC	50.	M&B	CONFLICT					522501X 4
10 7	13-036-043	R 1799-0499	09-20-74	SEWER FACILITY	REG	RANC	100.	M&B	RANCHO LINE					522501X 4
10 8	13-036-042	R 1527-0356	08-12-69		PRIV	RANC	145.	M&B	RANCHO LINE					522502X 4
10 9	13-036-042	R 1527-0358	08-12-69		PRIV	RANC	120.	M&B	RANCHO LINE					522502X 4
10 10	13-036-057	R 1533-0305	09-30-69		PRIV	RANC	65.	M&B	RANCHO LINE					522501X 4
10 11	13-036-057	R 1603-0486	01-29-76		PRIV	RANC	155.	M&B	RANCHO LINE					522501X 4
10 12	13-036-040	R 1607-0890	03-08-71		PRIV	RANC	70.	M&B	RANCHO LINE					522501X 4
10 13	13-036-046	R 1603-0498	02-19-71		PRIV	RANC	75.	M&B	SHORE					523501X 4
10 14	13-036-045	R 1454-0371	11-21-67		PRIV	RANC	75.	M&B	SHORE					523501X 4
10 15	13-036-059	R 1563-0174	04-28-70		PRIV	RANC	60.	M&B	SHORE					523501X 4
10 16	13-036-060	R 1784-0346	06-20-74		PRIV	RANC	40.	SHRD	SHORE					523501X 4
10 17	13-036-024	R 1759-0325	12-31-73		PRIV	RANC	100.	M&B	SHORE					523501X 4
11 1	13-011-014	R 767-0052	08-03-54		PRIV	RANC	4270.	M&B	SHORE					532503X 4

NOTE: THESE COMPUTER PRINT-OUTS ARE SUMMARIES, WHAT IS SHOWN MAY NOT BE THE EXACT WORDING OR CONDITION.

PAGE/LINE	ASSESSOR'S PARCEL NO.	RECORDING NUMBER	DATE RECORDED	IDENTIFICATION	OWNER-SHIP	TITLE SOURCE	SHORE LENGTH (FEET)	DESC TYPE	DESCRIPTION CALL ALONG WATER	M+B AVAIL.	SPEC. CONS.	FEATURE/ ACTION	WITHIN PARCEL	STUDY/PRIORITY AUDTEHRN 0
22 13	13-322-009	(SEE 22-1)		SD SEACLIFT EST	PRIV	RANC	50.	SUBD	ORDINARY HW					525551X 4
23 1	13-325-000	(SEE 22-2)		WALLACE PL	CO	RANC	80.	SUBD	ORDINARY HW					535551X 4
23 2	13-325-001	(SEE 22-1)		SD SEACLIFT EST	PRIV	RANC	100.	SUBD	ORDINARY HW					525551X 4
23 3	13-325-002	(SEE 22-1)		SD SEACLIFT EST	PRIV	RANC	85.	SUBD	ORDINARY HW					525551X 4
23 4	13-325-003	(SEE 22-1)		SD SEACLIFT EST	PRIV	RANC	180.	SUBD	ORDINARY HW					525551X 4
23 5	13-325-004	(SEE 22-1)		SD SEACLIFT EST	PRIV	RANC	70.	SUBD	ORDINARY HW					525551X 4
23 6	13-325-005	(SEE 22-1)		SD SEACLIFT EST	PRIV	RANC	70.	SUBD	ORDINARY HW					525551X 4
23 7	13-325-006	(SEE 22-1)		SD SEACLIFT EST	PRIV	RANC	80.	SUBD	ORDINARY HW					525551X 4
23 8	13-325-007	(SEE 22-1)		SD SEACLIFT EST	PRIV	RANC	65.	SUBD	ORDINARY HW					525551X 4
23 9	13-325-008	(SEE 22-1)		SD SEACLIFT EST	PRIV	RANC	60.	SUBD	ORDINARY HW					525551X 4
23 10	13-325-009	(SEE 22-1)		SD SEACLIFT EST	PRIV	RANC	70.	SUBD	ORDINARY HW					525551X 4
23 11	13-325-010	(SEE 22-1)		SD SEACLIFT EST	PRIV	RANC	70.	SUBD	ORDINARY HW					525551X 4
23 12	13-325-011	(SEE 22-1)		SD SEACLIFT EST	PRIV	RANC	75.	SUBD	ORDINARY HW					525551X 4
24 1	13-121-015	R 328-0257	09-23-42		PRIV	RANC	4300.	SUBD	OCEAN					533551X 4
25 1	23-011-007	R 464-0109	12-18-47		CO	RANC	270.	OTH	MEAN HIGH TIDE					524551X 4
25 2	23-011-000			WARREN RD		RANC	50.							52 451S 4
25 3	23-012-001	R 464-0109	12-18-47		CO	RANC	620.	OTH	MEAN HIGH TIDE					524551X 4
25 4	23-012-000	(SEE 25-2)		LANE		RANC	15.							52 451S 4
26 1	23-041-020	R 464-0109	12-18-47		CO	RANC	400.	OTH	MEAN HIGH TIDE					524551X 4
26 2	23-041-000	(SEE 25-2)		LANE		RANC	20.					SHORE PROT	NO	52 451S 4
26 3	23-041-021	R 464-0109	12-18-47		CO	RANC	570.	OTH	MEAN HIGH TIDE			SHORE PROT	NO	524551X 4
27 1	23-081-000	(SEE 25-2)		HARVEY ST		RANC	80.					SHORE PROT	NO	52 451S 4
27 2	23-081-011	R 464-0109	12-18-47		CO	RANC	390.	OTH	MEAN HIGH TIDE					524551X 4
27 3	23-082-000	(SEE 25-2)		LANE		RANC	15.							52 451S 4
27 4	23-082-011	R 464-0109	12-18-47		CO	RANC	400.	OTH	MEAN HIGH TIDE					524551X 4
27 5	23-082-000	(SEE 25-2)		LANE		RANC	15.							52 451S 4
28 1	13-121-007	R 1440-0551	07-05-47		CA	RANC	20.	M&B	MEAN HIGH TIDE					534552X 4
28 2	13-121-004	R 464-0110	12-18-47		CO	RANC	200.	M&B	OCEAN					533551X 4
28 3	13-121-013	R 1100-0595	12-30-60		PRIV	RANC	2100.	SUBD	OCEAN					533551X 4
29 1	13-181-004	R 1624-0198	07-20-71		PRIV	RANC	8550.	SUBD	OCEAN					533551X 4
29 2	13-181-007	R 1761-0501	01-16-74		PRIV	RANC	4200.	SUBD	OCEAN					533551X 4
30 1	13-201-030	R 1495-0488	10-31-68		PRIV	RANC	640.	M&B	ORDINARY HT	MAP				534552X 4
30 2	13-201-031	R 1811-0757	12-30-74		PRIV	RANC	850.	SUBD	MEAN HIGH TIDE	MAP				534552X 4
30 3	13-201-032	R 1769-0322	03-14-74		PRIV	RANC	650.	SUBD	MEAN HIGH TIDE	MAP				534552X 4
30 4	13-201-033	R 1811-0756	12-30-74		PRIV	RANC	750.	SUBD	MEAN HIGH TIDE	MAP				534552X 4
30 5	13-201-034	R 1495-0488	10-31-68		PRIV	RANC	650.	M&B	ORDINARY HT	MAP				534552X 4
30 6	13-201-035	R 1495-0488	10-31-68		PRIV	RANC	540.	M&B	ORDINARY HT	MAP				534552X 4
30 7	13-201-002	R 1755-0642	12-02-73		PRIV	RANC	4000.	M&B	SHORE					533551X 4
31 1	46-061-007	R 1702-0642	12-21-72		PRIV	S PAT	3500.	SEC	SECTIONAL					535551X 4
32 1	46-081-001	R 1702-0642	12-21-72		PRIV	S PAT	5500.	SEC	SECTIONAL					535551X 4
32 2	46-081-008	R 1460-0361	12-28-67		PRIV	S PAT	4500.	SEC	SECTIONAL					535551X 4
32 3	46-081-004	R 1846-0421	08-04-75		PRIV	S PAT	7000.	SEC	SECTIONAL					535551X 4
33 1	46-151-015	R 1750-0918	10-29-73		PRIV	S PAT	2000.	SEC	SECTIONAL					535551X 4
33 2	46-151-014	R 1750-0918	10-29-73		PRIV	S PAT	4390.	SEC	SECTIONAL					535551X 4
33 3	46-151-013	R 1750-0918	10-29-73		PRIV	S PAT	1000.	SEC	SECTIONAL					535551X 4
33 4	46-151-012	R 1750-0918	10-29-73		PRIV	S PAT	1500.	SEC	SECTIONAL					535551X 4
33 5	46-151-008	R 1367-0697	09-23-65		PRIV	S PAT	800.	M&B	MEAN HIGH TIDE					534551X 4
33 6	46-151-009	R 1467-0033	02-29-68		PRIV	S PAT	750.	M&B	ORDINARY HW					535511X 3
33 7	46-151-007	R 1862-0696	11-10-75		PRIV	S PAT	2000.	M&B	ORDINARY HT			MULTIPLE	YES	534551X 4
33 8	46-151-004	R 1368-0550	09-29-65		PRIV	S PAT	2000.	M&B	MEAN HIGH TIDE					534551X 4
34 1	46-161-008	R 1368-0550	09-29-65		PRIV	RANC	5240.	M&B	MEAN HIGH TIDE					534551X 4
34 2	46-161-006	R 1366-0223	09-13-65		PRIV	RANC	4000.	M&B	SHORE	DESC				532552X 4
35 1	46-171-010	R 1368-0548	09-29-65		PRIV	RANC	9900.	M&B	MEAN HIGH TIDE	MAP				534552X 4
36 1	46-181-008	R 1698-0275	11-21-72		PRIV	RANC	240.	M&B	HIGH TIDE					523551X 4

NOTE: THESE COMPUTER PRINT-OUTS ARE SUMMARIES, WHAT IS SHOWN MAY NOT BE THE EXACT WORDING OR CONDITION.

PAGE/LINE	ASSESSOR'S PARCEL NO.	RECORDING NUMBER	DATE RECORDED	IDENTIFICATION	OWNER-SHIP	TITLE SOURCE	SHORE LENGTH (FEET)	DESC TYPE	DESCRIPTION CALL ALONG WATER	M+B AVAIL.	SPEC. CONS.	FEATURE/ACTION	WITHIN PARCEL	STUDY/PRIORITY AUGTEMP
36 2	46-101-006	R 905-0201	08-27-57		PRIV	RANC	120.	MAB	ORDINARY HT					524551X 4
36 3	46-101-010	R 1798-0864	09-25-74		PRIV	RANC	120.	MAB	HIGH WATER					524551X 4
36 4	46-101-011	R 1864-0191	11-18-75		PRIV	RANC	160.	SUBD	MEAN HIGH TIDE					524551X 4
36 5	46-101-101	R 1410-0602	12-08-66	OLD HWY 1	CO	RANC	160.	MAB	NONE					524551X 4
37 1	64-201-009	(SEE 37-3)		SD LOCARNO TR	PRIV	RANC	375.	SUBD	HIGH WATER					522551X 4
37 2	64-201-010	(SEE 37-3)		SD LOCARNO TR	PRIV	RANC	60.	SUBD	HIGH WATER			SHORE PROT	YES	323551X 3
37 3	64-201-018	R 1945-0638	12-30-76	SD LOCARNO TR	PRIV	RANC	560.	SUBD	HIGH WATER			MULTIPLE	YES	123511X 1
37 4	64-201-005	(SEE 37-3)		SD LOCARNO TR	PRIV	RANC	55.	SUBD	HIGH WATER			MULTIPLE	YES	123511X 1
37 5	64-201-020	(SEE 37-3)		SD LOCARNO TR	PRIV	RANC	80.	SUBD	HIGH WATER					523551X 4
37 6	64-201-019	(SEE 37-3)		SD LOCARNO TR	PRIV	RANC	80.	SUBD	HIGH WATER					523551X 4
37 7	64-201-024	(SEE 37-3)		SD LOCARNO TR	PRIV	RANC	80.	SUBD	HIGH WATER			SHORE PROT	YES	323551X 3
37 8	64-201-023	(SEE 37-3)		SD LOCARNO TR	PRIV	RANC	55.	SUBD	HIGH WATER			SHORE PROT	YES	323551X 3
37 9	64-201-011	(SEE 37-3)		SD LOCARNO TR	PRIV	RANC	120.	SUBD	HIGH WATER			SHORE PROT	YES	323551X 3
37 10	64-201-017	(SEE 37-3)		SD LOCARNO TR	PRIV	RANC	105.	SUBD	HIGH WATER					523551X 4
37 11	64-201-016	(SEE 37-3)		SD LOCARNO TR	PRIV	RANC	55.	SUBD	HIGH WATER					523551X 4
37 12	64-201-015	(SEE 37-3)		SD LOCARNO TR	PRIV	RANC	80.	SUBD	HIGH WATER					523551X 4
37 13	64-201-022	(SEE 37-3)		SD LOCARNO TR	PRIV	RANC	50.	SUBD	HIGH WATER					523551X 4
37 14	64-201-021	(SEE 37-3)		SD LOCARNO TR	PRIV	RANC	50.	SUBD	HIGH WATER					523551X 4
37 15	64-201-013	(SEE 37-3)		SD LOCARNO TR	PRIV	RANC	115.	SUBD	HIGH WATER					523551X 4
37 16	64-201-012	(SEE 37-3)		SD LOCARNO TR	PRIV	RANC	80.	SUBD	HIGH WATER					523551X 4
38 1	46-101-100	R 850-0271	04-19-56	OLD HWY 1	CO	RANC	180.	SUBD	HIGH WATER					521551X 4
38 2	46-101-009	R 1700-0200	12-05-72		PRIV	RANC	170.	OTH	NONE					521551X 4
39 1	64-101-001	R 282-0070	08-09-40	CAYUCOS SB	CA	RANC	340.	MAB	HIGH WATER					523551X 4
39 2	64-101-100				CA	TL	1690.	MAB	LOW WATER					523551X 4
39 3	64-101-101	R 282-0070	08-19-40	CAYUCOS SB	CA	RANC	250.			BOTH		PIER	YES	353112X 3
39 4	64-101-102	M 3-0029	07-14-23	O STREET	CO	RANC	1120.	SUBD	NONE	MAP		SHORE PROT	YES	41 452X 4
39 5	64-101-103	R 1863-0835	11-17-35	SD CAYUCOS	CO	RANC	70.	SUBD	NONE	MAP		SHORE PROT	YES	35 412X 3
39 6	64-101-104	M 3-0029	07-14-23	E STREET	PRIV	RANC	210.	SUBD	NONE	MAP		SHORE PROT	YES	42 452X 4
39 7	64-102-000	R 1857-0209	10-08-75		CO	RANC	80.	SUBD	NONE	MAP		SHORE PROT	YES	41 452X 4
39 8	64-102-010	R 1682-0785	08-09-72		PRIV	RANC	70.	MAB	RANCHO LINE	MAP		SHORE PROT	YES	42 452X 4
39 9	64-102-015	R 1753-0123	11-12-73		PRIV	RANC	40.	MAB	RANCHO LINE	MAP		SHORE PROT	YES	412452X 4
39 10	64-102-012	R 1490-0493	09-18-68		PRIV	RANC	120.	MAB	RANCHO LINE	MAP		SHORE PROT	YES	412452X 4
39 11	64-102-014	R 1703-0052	12-11-72		PRIV	RANC	60.	MAB	RANCHO LINE			SHORE PROT	YES	512551X 4
40 1	64-121-003	R 1443-0381	07-28-67		PRIV	RANC	70.	MAB	RANCHO LINE					512551X 4
40 2	64-121-004	(SEE 40-1)		SD PASO RO B 1	PRIV	RANC	40.	SUBD	MEAN HHT					512551X 4
40 3	64-121-025	(SEE 40-1)		SD PASO RO B 1	PRIV	RANC	80.	SUBD	MEAN HHT					512551X 4
40 4	64-121-024	(SEE 40-1)		SD PASO RO B 1	PRIV	RANC	45.	SUBD	MEAN HHT					512551X 4
40 5	64-121-006	(SEE 40-1)		SD PASO RO B 1	PRIV	RANC	60.	SUBD	MEAN HHT					512551X 4
40 6	64-121-007	(SEE 40-1)		SD PASO RO B 1	PRIV	RANC	45.	SUBD	MEAN HHT					512551X 4
40 7	64-121-008	(SEE 40-1)		SD PASO RO B 1	PRIV	RANC	45.	SUBD	MEAN HHT					512551X 4
40 8	64-121-009	(SEE 40-1)		SD PASO RO B 1	PRIV	RANC	50.	SUBD	MEAN HHT					512551X 4
40 9	64-121-026	(SEE 40-1)		SD PASO RO B 1	PRIV	RANC	50.	SUBD	MEAN HHT					512551X 4
40 10	64-121-027	(SEE 40-1)		SD PASO RO B 1	PRIV	RANC	50.	SUBD	MEAN HHT					512551X 4
40 11	64-121-000				PRIV	RANC	45.	SUBD	MEAN HHT					512551X 4
40 12	64-121-021	(SEE 40-1)		LANE	RANC		30.							51 451X 4
40 13	64-121-023	(SEE 40-1)		SD PASO RO B 1	PRIV	RANC	75.	SUBD	MEAN HHT					512551X 4
40 14	64-121-013	(SEE 40-1)		SD PASO RO B 1	PRIV	RANC	60.	SUBD	MEAN HHT					512551X 4
40 15	64-121-014	(SEE 40-1)		SD PASO RO B 1	PRIV	RANC	45.	SUBD	MEAN HHT					512551X 4
40 16	64-121-015	(SEE 40-1)		SD PASO RO B 1	PRIV	RANC	95.	SUBD	MEAN HHT					512551X 4
40 17	64-121-016	(SEE 40-1)		SD PASO RO B 1	PRIV	RANC	45.	SUBD	MEAN HHT					512551X 4
40 18	64-121-029	(SEE 40-1)		SD PASO RO B 1	PRIV	RANC	50.	SUBD	MEAN HHT					512551X 4
40 19	64-121-028	(SEE 40-1)		SD PASO RO B 1	PRIV	RANC	50.	SUBD	MEAN HHT					512551X 4
40 20	64-121-008	(SEE 40-1)		LANE	RANC		45.	SUBD	MEAN HHT					512551X 4
41 1	64-147-001	R 854-0347	07-06-59	SD PASO RO B 1	CO	RANC	30.							51 401X 4
						RANC	80.	SUBD	MEAN HHT					512551X 4

NOTE: THESE COMPUTER PRINT-OUTS ARE SUMMARIES, WHAT IS SHOWN MAY NOT BE THE EXACT WORDING OR CONDITION.

NOTE: THESE COMPUTER PRINT-OUTS ARE SUMMARIES, WHAT IS SHOWN MAY NOT BE THE EXACT WORDING OR CONDITION.

PAGE/LINE	ASSESSOR'S PARCEL NO.	RECORDING NUMBER	DATE RECORDED	IDENTIFICATION	OWNER-SHIP	TITLE SOURCE	SHORE LENGTH (FEET)	DESC TYPE	DESCRIPTION CALL ALONG WATER	M+B AVAIL.	SPEC. CONS.	FEATURE/ ACTION	WITHIN PARCEL	STUDY/PRIORITY AUTERN O
41 2	64-148-000	(SEE 40-11)		LANE		RANC	30.							51 4515 4
41 3	64-148-001	(SEE 40-11)		SD PASO RO B 1	PRIV	RANC	125.	SUBD	MEAN HHT					512551X 4
41 4	64-148-010	(SEE 40-11)		SD PASO RO B 1	PRIV	RANC	60.	SUBD	MEAN HHT					512551X 4
41 5	64-148-016	(SEE 40-11)		SD PASO RO B 1	PRIV	RANC	50.	SUBD	MEAN HHT					512551X 4
41 6	64-148-014	(SEE 40-11)		SD PASO RO B 1	PRIV	RANC	50.	SUBD	MEAN HHT					512551X 4
41 7	64-148-004	(SEE 40-11)		SD PASO RO B 1	PRIV	RANC	50.	SUBD	MEAN HHT					512551X 4
41 8	64-148-005	(SEE 40-11)		SD PASO RO B 1	PRIV	RANC	50.	SUBD	MEAN HHT					512551X 4
41 9	64-148-018	(SEE 40-11)		SD PASO RO B 1	PRIV	RANC	45.	SUBD	MEAN HHT					512551X 4
41 10	64-148-017	(SEE 40-11)		SD PASO RO B 1	PRIV	RANC	45.	SUBD	MEAN HHT					512551X 4
41 11	64-148-010	(SEE 40-11)		SD PASO RO B 1	PRIV	RANC	45.	SUBD	MEAN HHT					512551X 4
41 12	64-148-011	(SEE 40-11)		SD PASO RO B 1	PRIV	RANC	105.	SUBD	MEAN HHT					512551X 4
41 13	64-148-012	(SEE 40-11)		SD PASO RO B 1	PRIV	RANC	120.	SUBD	MEAN HHT					512551X 4
41 14	64-148-008	(SEE 40-11)		SD PASO RO B 1	PRIV	RANC	70.	SUBD	MEAN HHT					512551X 4
41 15	64-148-000	(SEE 40-11)		SD PASO RO B 1	PRIV	RANC	40.	SUBD	MEAN HHT					512551X 4
41 16	64-149-001	(SEE 40-11)		LANE		RANC	30.							51 4515 4
41 17	64-149-002	(SEE 40-11)		SD PASO RO B 1	PRIV	RANC	40.	SUBD	MEAN HHT					512551X 4
41 18	64-149-003	(SEE 40-11)		SD PASO RO B 1	PRIV	RANC	50.	SUBD	MEAN HHT					512551X 4
41 19	64-149-004	(SEE 40-11)		SD PASO RO B 1	PRIV	RANC	50.	SUBD	MEAN HHT					512551X 4
41 20	64-149-005	(SEE 40-11)		SD PASO RO B 1	PRIV	RANC	50.	SUBD	MEAN HHT					512551X 4
41 21	64-149-006	(SEE 40-11)		SD PASO RO B 1	PRIV	RANC	45.	SUBD	MEAN HHT					512551X 4
41 22	64-149-007	(SEE 40-11)		SD PASO RO B 1	PRIV	RANC	50.	SUBD	MEAN HHT					512551X 4
41 23	64-149-000	(SEE 40-11)		SD PASO RO B 1	PRIV	RANC	50.	SUBD	MEAN HHT					512551X 4
41 24	64-149-009	(SEE 40-11)		SD PASO RO B 1	PRIV	RANC	205.	SUBD	MEAN HHT					512551X 4
41 25	64-149-010	(SEE 40-11)		SD PASO RO B 1	PRIV	RANC	50.	SUBD	MEAN HHT					512551X 4
41 26	64-149-011	(SEE 40-11)		SD PASO RO B 1	PRIV	RANC	35.	SUBD	MEAN HHT					512551X 4
41 27	64-149-000	(SEE 40-11)		SD PASO RO B 1	PRIV	RANC	35.	SUBD	MEAN HHT					512551X 4
42 1	64-151-001	(SEE 40-11)		LANE		RANC	30.							51 4515 4
42 2	64-151-017	(SEE 40-11)		SD PASO RO B 1	PRIV	RANC	80.	SUBD	MEAN HHT					512551X 4
42 3	64-151-004	(SEE 40-11)		SD PASO RO B 1	PRIV	RANC	40.	SUBD	MEAN HHT					512551X 4
42 4	64-151-005	(SEE 40-11)		SD PASO RO B 1	PRIV	RANC	40.	SUBD	MEAN HHT					512551X 4
42 5	64-151-006	(SEE 40-11)		SD PASO RO B 1	PRIV	RANC	40.	SUBD	MEAN HHT					512551X 4
42 6	64-151-007	(SEE 40-11)		SD PASO RO B 1	PRIV	RANC	40.	SUBD	MEAN HHT					512551X 4
42 7	64-151-008	(SEE 40-11)		SD PASO RO B 1	PRIV	RANC	45.	SUBD	MEAN HHT					512551X 4
42 8	64-151-009	(SEE 40-11)		SD PASO RO B 1	PRIV	RANC	60.	SUBD	MEAN HHT					512551X 4
42 9	64-151-010	(SEE 40-11)		SD PASO RO B 1	PRIV	RANC	40.	SUBD	MEAN HHT					512551X 4
42 10	64-151-011	(SEE 40-11)		SD PASO RO B 1	PRIV	RANC	40.	SUBD	MEAN HHT					512551X 4
42 11	64-151-000	(SEE 40-11)		LANE		RANC	35.	SUBD	MEAN HHT					512551X 4
42 12	64-151-019	(SEE 40-11)		SD PASO RO B 1	PRIV	RANC	30.							51 4515 4
42 13	64-151-020	(SEE 40-11)		SD PASO RO B 1	PRIV	RANC	45.	SUBD	MEAN HHT					512551X 4
42 14	64-151-018	(SEE 40-11)		SD PASO RO B 1	PRIV	RANC	90.	SUBD	MEAN HHT					512551X 4
42 15	64-151-015	(SEE 40-11)		SD PASO RO B 1	PRIV	RANC	90.	SUBD	MEAN HHT					512551X 4
42 16	64-151-016	(SEE 40-11)		SD PASO RO B 1	PRIV	RANC	45.	SUBD	MEAN HHT					512551X 4
43 1	64-227-022	(SEE 40-11)		SD PASO RO B 1	PRIV	RANC	45.	SUBD	MEAN HHT					512551X 4
43 2	64-227-023	(SEE 40-11)		SD PASO RO B 1	PRIV	RANC	40.	SUBD	MEAN HHT					512551X 4
43 3	64-227-002	(SEE 40-11)		SD PASO RO B 1	PRIV	RANC	40.	SUBD	MEAN HHT					512551X 4
43 4	64-227-003	(SEE 40-11)		SD PASO RO B 1	PRIV	RANC	40.	SUBD	MEAN HHT					512551X 4
43 5	64-227-004	(SEE 40-11)		SD PASO RO B 1	PRIV	RANC	40.	SUBD	MEAN HHT					512551X 4
43 6	64-227-000	(SEE 40-11)		SD PASO RO B 1	PRIV	RANC	40.	SUBD	MEAN HHT					512551X 4
43 7	64-227-005	(SEE 40-11)		LANE		RANC	30.							51 4515 4
43 8	64-227-006	(SEE 40-11)		SD PASO RO B 1	PRIV	RANC	40.	SUBD	MEAN HHT					512551X 4
43 9	64-227-007	(SEE 40-11)		SD PASO RO B 1	PRIV	RANC	40.	SUBD	MEAN HHT					512551X 4
43 10	64-227-008	(SEE 40-11)		SD PASO RO B 1	PRIV	RANC	60.	SUBD	MEAN HHT					512551X 4
43 11	64-227-009	(SEE 40-11)		SD PASO RO B 1	PRIV	RANC	65.	SUBD	MEAN HHT					512551X 4
43 12	64-227-010	(SEE 40-11)		SD PASO RO B 1	PRIV	RANC	65.	SUBD	MEAN HHT					512551X 4

NOTE: THESE COMPUTER PRINT-OUTS ARE SUMMARIES, WHAT IS SHOWN MAY NOT BE THE EXACT WORDING OR CONDITION.

PAGE/LINE	ASSESSOR'S PARCEL NO.	RECORDING NUMBER	DATE RECORDED	IDENTIFICATION	OWNER-SHIP	TITLE SOURCE	SHORE LENGTH (FEET)	DESC TYPE	DESCRIPTION CALL ALONG WATER	M+B AVAIL.	SPEC. CONS.	FEATURE/ ACTION	WITHIN PARCEL	STUDY/ PRIORITY AUDITERN O
43 13	64-227-011	(SEE 43-14)		SD PASO RO B 1	PRIV	RANC	45.	SUBD	MEAN HHT					512551X 4
43 14	64-227-012	R 1359-0565	07-23-65	SD PASO RO B 2	PRIV	RANC	30.	SUBD	MEAN HIGH TIDE					514551X 4
43 15	64-227-013	(SEE 43-14)		SD PASO RO B 2	PRIV	RANC	30.	SUBD	MEAN HIGH TIDE					514551X 4
43 16	64-227-014	(SEE 43-14)		SD PASO RO B 2	PRIV	RANC	40.	SUBD	MEAN HIGH TIDE					514551X 4
43 17	64-227-015	(SEE 43-14)		SD PASO RO B 2	PRIV	RANC	45.	SUBD	MEAN HIGH TIDE					514551X 4
43 18	64-227-016	(SEE 43-14)		SD PASO RO B 2	PRIV	RANC	105.	SUBD	MEAN HIGH TIDE					514551X 4
43 19	64-227-017	(SEE 43-14)		SD PASO RO B 2	PRIV	RANC	125.	SUBD	MEAN HIGH TIDE					514551X 4
43 20	64-227-018	(SEE 43-14)		SD PASO RO B 2	PRIV	RANC	40.	SUBD	MEAN HIGH TIDE					514551X 4
43 21	64-227-019	(SEE 43-14)		SD PASO RO B 2	PRIV	RANC	40.	SUBD	MEAN HIGH TIDE					514551X 4
43 22	64-227-020	(SEE 43-14)		SD PASO RO B 2	PRIV	RANC	40.	SUBD	MEAN HIGH TIDE					514551X 4
43 23	64-227-021	(SEE 43-14)		SD PASO RO B 2	PRIV	RANC	80.	SUBD	MEAN HIGH TIDE					514551X 4
44 1	64-236-000			LANE		RANC	40.	SUBD	MEAN HIGH TIDE					514551X 4
44 2	64-236-001	(SEE 43-14)		SD PASO RO B 2	PRIV	RANC	30.	SUBD	MEAN HIGH TIDE					51 4551X 4
44 3	64-236-002	(SEE 43-14)		SD PASO RO B 2	PRIV	RANC	50.	SUBD	MEAN HIGH TIDE					514551X 4
44 4	64-236-003	(SEE 43-14)		SD PASO RO B 2	PRIV	RANC	40.	SUBD	MEAN HIGH TIDE					514551X 4
44 5	64-236-004	(SEE 43-14)		SD PASO RO B 2	PRIV	RANC	40.	SUBD	MEAN HIGH TIDE					514551X 4
44 6	64-236-005	(SEE 43-14)		SD PASO RO B 2	PRIV	RANC	40.	SUBD	MEAN HIGH TIDE					514551X 4
44 7	64-236-006	(SEE 43-14)		SD PASO RO B 2	PRIV	RANC	45.	SUBD	MEAN HIGH TIDE					514551X 4
44 8	64-236-007	(SEE 43-14)		SD PASO RO B 2	PRIV	RANC	50.	SUBD	MEAN HIGH TIDE					514551X 4
44 9	64-236-008	(SEE 43-14)		SD PASO RO B 2	PRIV	RANC	50.	SUBD	MEAN HIGH TIDE					514551X 4
44 10	64-236-009	(SEE 43-14)		SD PASO RO B 2	PRIV	RANC	40.	SUBD	MEAN HIGH TIDE					514551X 4
44 11	64-236-010	(SEE 43-14)		SD PASO RO B 2	PRIV	RANC	45.	SUBD	MEAN HIGH TIDE					514551X 4
44 12	64-236-011	(SEE 43-14)		SD PASO RO B 2	PRIV	RANC	95.	SUBD	MEAN HIGH TIDE					514551X 4
44 13	64-236-012	(SEE 43-14)		SD PASO RO B 2	PRIV	RANC	40.	SUBD	MEAN HIGH TIDE					514551X 4
45 1	64-241-000			LANE		RANC	20.							51 4551X 4
45 2	64-241-001	R 1767-0601	01-29-73	SD PASO RO B 3	PRIV	RANC	40.	SUBD	MEAN HIGH TIDE					514551X 4
45 3	64-241-002	(SEE 45-2)		SD PASO RO B 3	PRIV	RANC	40.	SUBD	MEAN HIGH TIDE					514551X 4
45 4	64-241-003	(SEE 45-2)		SD PASO RO B 3	PRIV	RANC	40.	SUBD	MEAN HIGH TIDE					514551X 4
45 5	64-241-004	(SEE 45-2)		SD PASO RO B 3	PRIV	RANC	40.	SUBD	MEAN HIGH TIDE					514551X 4
45 6	64-241-006	(SEE 45-2)		SD PASO RO B 3	PRIV	RANC	70.	SUBD	MEAN HIGH TIDE					514551X 4
45 7	64-241-033	(SEE 45-2)		SD PASO RO B 3	PRIV	RANC	70.	SUBD	MEAN HIGH TIDE					514551X 4
45 8	64-241-027	(SEE 45-2)		SD PASO RO B 3	PRIV	RANC	45.	SUBD	MEAN HIGH TIDE					514551X 4
45 9	64-241-036	(SEE 45-2)		SD PASO RO B 3	PRIV	RANC	45.	SUBD	MEAN HIGH TIDE					514551X 4
45 10	64-241-037	(SEE 45-2)		SD PASO RO B 3	PRIV	RANC	45.	SUBD	MEAN HIGH TIDE					514551X 4
45 11	64-241-035	(SEE 45-2)		SD PASO RO B 3	PRIV	RANC	65.	SUBD	MEAN HIGH TIDE					514551X 4
45 12	64-241-034	(SEE 45-2)		SD PASO RO B 3	PRIV	RANC	30.	SUBD	MEAN HIGH TIDE					514551X 4
45 13	64-241-012	(SEE 45-2)		SD PASO RO B 3	PRIV	RANC	25.	SUBD	MEAN HIGH TIDE					514551X 4
45 14	64-241-013	R 864-0412	10-03-56	MORRO STRAND SB	CA	RANC	520.	SUBD	MEAN HIGH TIDE					554554X 5
45 15	64-244-100	R 1120-0079	04-24-61	MORRO STRAND SB	CA	RANC	50.	M&B	MEAN HIGH TIDE	MAP				554554X 5
45 16	64-244-001	R 864-0412	10-03-56	MORRO STRAND SB	CA	RANC	500.	SUBD	MEAN HIGH TIDE	MAP				554554X 5
46 1	64-012-006	R 120-0124	02-16-32	MORRO STRAND SB	CA	RANC	510.	M&B	ORDINARY HW	BOTH				555553X 4
47 1	64-253-000	R 120-0124	02-16-32	MORRO STRAND SB	CA	RANC	150.	M&B	HIGH WATER	MAP				555553X 4
47 2	64-253-100			WAY		RANC	15.			MAP				55 4535 4
47 3	64-254-000	R 120-0124	02-16-32	MORRO STRAND SB	CA	RANC	610.	M&B	HIGH WATER	MAP	SHORE PROT	YES		253535X 3
47 4	64-254-100	(SEE 47-2)		WAY		RANC	15.			MAP				55 4535 4
47 5	64-255-000	R 120-0124	02-16-32	MORRO STRAND SB	CA	RANC	530.	M&B	HIGH WATER	MAP				553553X 4
47 6	64-255-100	(SEE 47-2)		WAY		RANC	15.			MAP				55 4535 4
48 1	64-274-000	R 120-0124	02-16-32	MORRO STRAND SB	CA	RANC	280.	M&B	HIGH WATER	MAP				553553X 4
48 2	64-274-100	(SEE 47-2)		WAY		RANC	15.			MAP				55 4535 4
48 3	64-275-000	R 120-0124	02-16-32	MORRO STRAND SB	CA	RANC	770.	M&B	HIGH WATER	MAP				553553X 4
49 1	64-417-000	R 120-0124	02-16-32	MORRO STRAND SB	CA	RANC	125.	M&B	HIGH WATER	MAP				553553X 4
49 2	64-417-100	(SEE 49-4)		LANE		RANC	15.			MAP				55 4535 4
49 3	64-417-000	R 120-0124	02-16-32	MORRO STRAND SB	CA	RANC	400.	M&B	HIGH WATER	MAP				553553X 4
49 4	64-417-100			LANE		RANC	15.			MAP				55 4535 4

NOTE: THESE COMPUTER PRINT-OUTS ARE SUMMARIES, WHAT IS SHOWN MAY NOT BE THE EXACT WORDING OR CONDITION.

PAGE/LINE	ASSESSOR'S PARCEL NO.	RECORDING NUMBER	DATE RECORDED	IDENTIFICATION	OWNER- SHIP	TITLE SOURCE	SHORE LENGTH (FEET)	DESC TYPE	DESCRIPTION CALL ALONG WATER	M+D AVAIL.	SPEC. CONS.	FEATURE/ ACTION	WITHIN PARCEL	STUDY/ PRIORITY DATE/AN C
49 5	64-417-000	R 120-0124	02-16-32	MORRO STRAND SB	CA	RANC	430.	M&U	HIGH WATER	MAP				553553X 4
49 6	64-417-100	(SEE 49-4)		LANE		RANC	15.			MAP				55 4535 4
50 1	64-421-000	R 120-0124	02-16-32	MORRO STRAND SB	CA	RANC	360.	M&U	HIGH WATER	MAP				553553X 4
50 2	64-422-100	(SEE 49-4)		LANE		RANC	15.			MAP				55 4535 4
50 3	64-422-000	R 120-0124	02-16-32	MORRO STRAND SB	CA	RANC	360.	M&U	HIGH WATER	MAP				553553X 4
51 1	64-449-100			LANE		RANC	15.			MAP				55 4535 4
51 2	64-449-000	R 120-0124	02-16-32	MORRO STRAND SB	CA	RANC	360.	M&U	HIGH WATER	MAP				55 4535 4
51 3	64-449-100	(SEE 51-1)		LANE		RANC	15.			MAP				55 4535 4
51 4	64-449-000	R 120-0124	02-16-32	MORRO STRAND SB	CA	RANC	360.	M&U	HIGH WATER	MAP				55 4535 4
51 5	64-449-100	(SEE 51-1)		LANE		RANC	15.			MAP				553553X 4
51 6	64-449-000	R 120-0124	02-16-32	MORRO STRAND SB	CA	RANC	360.	M&U	HIGH WATER	MAP				55 4535 4
51 7	64-449-100	(SEE 51-1)		LANE		RANC	15.			MAP				55 4535 4
51 8	64-449-000	R 120-0124	02-16-32	MORRO STRAND SB	CA	RANC	250.	M&U	HIGH WATER	MAP				553553X 4
52 1	73-092-021	R 78-0400	06-26-30		PRIV	RANC	1750.	SUBD	OCEAN					553551X 4
52 2	73-092-020	R 147-0463	03-28-34		PRIV	RANC	1400.	SUBD	HIGHER HW		PRC	POSTS	QUES	552541X 4
53 1	65-022-002	R 147-0463	03-28-34		PRIV	RANC	2740.	SUBD	HIGHER HW		PRC	MULTIPLE	YES	332541X 3
54 1	65-082-009	R 1723-0919	05-11-73		PRIV	RANC	290.	M&B	HIGH WATER			BEACH HOUR	YES	233551X 2
55 1	65-351-002	R 1045-0143	01-29-60	ATASCADERO SB	CA	RANC	9840.	SUBD	OCEAN		PRC	BEACH HOUR	YES	153541X 4
56 1	74-011-005	R 144-0441	01-08-34	MONT DE ORO SP	CA	S PAT	11320.	SEC	SECTIONAL			BEACH HOUR	YES	155551X 4
57 1	74-022-001	R 144-0441	01-08-34	MONT DE ORO SP	CA	S PAT	8290.	SEC	SECTIONAL			BEACH HOUR	YES	155551X 4
58 1	74-021-012	R 1866-0470	12-03-75	MONT DE ORO SP	CA	S PAT	2630.	SEC	SECTIONAL			BEACH HOUR	YES	255551X 4
58 2	74-021-018	R 1560-0737	04-09-70	MONT DE ORO SP	CA	S PAT	1800.	SEC	SECTIONAL		PRC	BEACH HOUR	YES	255551X 4
58 3	74-021-021	R 1560-0737	04-09-70	MONT DE ORO SP	CA	S PAT	3000.	SEC	SECTIONAL					555551X 4
58 4	74-021-020	R 1560-0737	04-09-70	MONT DE ORO SP	CA	S PAT	1350.	SEC	SECTIONAL					555551X 4
59 1	67-141-001	R 1333-0111	11-13-65	MONT DE ORO SP	CA	RANC	2220.	M&B	ORDINARY HW			HIST POSS	YES	555551X 4
60 1	76-011-001	R 1333-0111	01-13-65	MONT DE ORO SP	CA	RANC	6760.	SUBD	OCEAN	MAP		HIST POSS	YES	553552X 4
60 2	76-011-004	R 1333-0111	01-13-65	MONT DE ORO SP	CA	RANC	2400.	M&B	M&B ONLY	MAP BOTH		HIST POSS	YES	552552X 4
60 3	76-011-006	R 1798-0605	09-24-74		PRIV	RANC	7650.	SUBD	RANCHO LINE					535551X 4
60 4	76-011-008	R 1798-0605	09-24-74		PRIV	RANC	7450.	SUBD	RANCHO LINE					535551X 4
60 5	76-011-025	R 1798-0605	09-24-74		PRIV	RANC	4050.	SUBD	RANCHO LINE					535551X 4
60 6	76-011-023	R 1609-0342	03-19-71		PRIV	RANC	1650.	M&B	ORDINARY HW					535551X 4
60 7	76-011-021	R 1609-0344	03-19-71		PRIV	RANC	2050.	M&B	ORDINARY HW					535551X 4
60 8	76-011-016	R 1468-0049	03-08-68		PRIV	RANC	2450.	M&B	ORDINARY HW					535551X 4
60 9	76-011-018	D 17-0431	10-15-92		PRIV	RANC	8040.	M&B	OCEAN	DESC	BLA	MULTIPLE	YES	1135420 1
61 1	76-151-010	D 17-0431	10-15-92		PRIV	RANC	1980.	M&B	OCEAN	DESC				535552X 4
61 2	76-151-005	D 17-0431	10-15-92		PRIV	RANC	6320.	M&B	OCEAN	DESC				535552X 4
61 3	76-151-007	D 17-0431	10-15-92		PRIV	RANC	7920.	M&B	OCEAN	DESC				535552X 4
62 1	76-171-001	D 0-0497	09-09-82		PRIV	RANC	2670.	M&B	COAST					535551X 4
62 2	76-171-012	D 0-0497	09-09-82		PRIV	RANC	10000.	M&B	COAST					535551X 4
63 1	10-152-023	R 1545-0391	12-04-69		PRIV	RANC	160.	M&B	MEAN HIGH TIDE					534551X 4
63 2	10-152-024	R 1545-0391	12-04-69		PRIV	RANC	160.	M&B	MEAN HIGH TIDE					534551X 4
63 3	10-152-021	R 1545-0391	12-04-69		PRIV	RANC	160.	M&B	MEAN HIGH TIDE					534551X 4
63 4	10-152-020	R 1545-0391	12-04-69		PRIV	RANC	160.	M&B	MEAN HIGH TIDE					534551X 4
63 5	10-152-019	R 1545-0391	12-04-69		PRIV	RANC	160.	M&B	MEAN HIGH TIDE					534551X 4
63 6	10-152-018	R 1545-0391	12-04-69		PRIV	RANC	160.	M&B	MEAN HIGH TIDE					534551X 4
63 7	10-152-017	R 1545-0391	12-04-69		PRIV	RANC	160.	M&B	MEAN HIGH TIDE					534551X 4
63 8	10-152-016	R 1545-0391	12-04-69		PRIV	RANC	160.	M&B	MEAN HIGH TIDE					534551X 4
63 9	10-152-007	R 1031-0216	11-04-59		PRIV	RANC	190.	M&B	MEAN HIGH TIDE					534551X 4
63 10	10-152-008	R 1040-0125	06-26-75		PRIV	RANC	230.	M&B	HIGH WATER	DESC				535553X 4
63 11	10-152-011	R 1438-0064	05-19-67		PRIV	RANC	240.	M&B	HIGH WATER	DESC				535553X 4
63 12	10-152-010	R 1207-0340	10-22-62		PRIV	RANC	250.	M&B	HIGH WATER	DESC				535553X 4
64 1	10-041-029	R 1602-0618	01-21-71		PRIV	RANC	240.	M&B	HIGH WATER	DESC				535553X 4
64 2	10-041-026	R 1068-0546	06-13-60		PRIV	RANC	550.	OTH	ORDINARY HW					535551X 4
64 3	10-041-028	R 1872-0957	01-14-76		PRIV	RANC	150.	M&B	ORDINARY HT					534551X 4
							250.	M&B	MEAN HIGH TIDE					534551X 4

NOTE: THESE COMPUTER PRINT-OUTS ARE SUMMARIES, WHAT IS SHOWN MAY NOT BE THE EXACT WORDING OR CONDITION.

WILE THESE COMPUTER PRINT-OUTS ARE SUMMARIES, WHAT IS SHOWN MAY NOT BE THE EXACT WORDING OR CONDITION

PAGE/LINE	ASSESSOR'S PARCEL NO.	RECORDING NUMBER	DATE RECORDED	IDENTIFICATION	OWNER-SHIP	TITLE SOURCE	SHORE LENGTH (FEET)	DESC TYPE	DESCRIPTION CALL ALONG WATER	M+B AVAIL.	SPEC. CONS.	FEATURE/ACTION	WITHIN PARCEL	STUDY/PRIORITY AUDITM 0
64 4	10-041-018	R 1674-0991	06-26-72		PRIV	RANC	270.	M&B	MEAN HIGH TIDE					034551X 4
64 5	10-041-035	R 1665-0307	04-25-72		PRIV	RANC	270.	M&B	MEAN HIGH TIDE					424551X 3
64 6	10-041-035	R 1665-0307	04-25-72		PRIV	RANC	40.	M&B				STEPS	YES	425551X 3
65 1	10-042-001	R 1688-0915	09-20-72	SD TRACT NO 391	PRIV	RANC	145.	SUBD	ORDINARY HW			STEPS	YES	525551X 4
65 2	10-042-002	(SEE 65-1)		SD TRACT NO 391	PRIV	RANC	75.	SUBD	ORDINARY HW					525551X 4
65 3	10-042-003	(SEE 65-1)		SD TRACT NO 391	PRIV	RANC	65.	SUBD	ORDINARY HW					525551X 4
65 4	10-042-004	(SEE 65-1)		SD TRACT NO 391	PRIV	RANC	65.	SUBD	ORDINARY HW					525551X 4
65 5	10-042-005	(SEE 65-1)		SD TRACT NO 391	PRIV	RANC	65.	SUBD	ORDINARY HW					525551X 4
65 6	10-042-006	(SEE 65-1)		SD TRACT NO 391	PRIV	RANC	65.	SUBD	ORDINARY HW					525551X 4
65 7	10-042-007	(SEE 65-1)		SD TRACT NO 391	PRIV	RANC	65.	SUBD	ORDINARY HW					525551X 4
65 8	10-042-008	(SEE 65-1)		SD TRACT NO 391	PRIV	RANC	70.	SUBD	ORDINARY HW					525551X 4
65 9	10-042-009	(SEE 65-1)		SD TRACT NO 391	PRIV	RANC	30.	SUBD	ORDINARY HW					525551X 4
65 10	10-042-010	(SEE 65-1)		SD TRACT NO 391	PRIV	RANC	40.	SUBD	ORDINARY HW					525551X 4
65 11	10-042-011	(SEE 65-1)		SD TRACT NO 391	PRIV	RANC	70.	SUBD	ORDINARY HW					525551X 4
65 12	10-042-012	(SEE 65-1)		SD TRACT NO 391	PRIV	RANC	70.	SUBD	ORDINARY HW					525551X 4
65 13	10-042-013	(SEE 65-1)		SD TRACT NO 391	PRIV	RANC	50.	SUBD	ORDINARY HW					525551X 4
65 14	10-042-014	(SEE 65-1)		SD TRACT NO 391	PRIV	RANC	130.	SUBD	ORDINARY HW					525551X 4
66 1	10-001-001	R 1496-0348	11-06-68		PRIV	RANC	150.	SUBD	ORDINARY HW					525551X 4
66 2	10-001-002	R 1496-0348	11-06-68		CITY	RANC	180.	M&B	HIGH WATER		PRC	PIPE	YES	435541X 4
67 1	10-505-014	R 1673-0145	06-13-72	SD TRACT NO 192	PRIV	RANC	180.	M&B	MEAN HIGH TIDE		PRC	PIPE	YES	434541X 4
67 2	10-505-015	(SEE 67-1)		SD TRACT NO 192	PRIV	RANC	70.	SUBD	BLUFF					522551X 4
67 3	10-505-016	(SEE 67-1)		SD TRACT NO 192	PRIV	RANC	95.	SUBD	BLUFF					522551X 4
67 4	10-505-017	R 1362-0656	07-16-65	PUBLIC PARK	CO	RANC	170.	SUBD	BLUFF			SHORE PROT	YES	322531X 3
67 5	10-501-009	(SEE 67-1)		SD TRACT NO 192	PRIV	RANC	450.	SUBD	BLUFF			SHORE PROT	YES	322531X 3
67 6	10-501-010	(SEE 67-1)		SD TRACT NO 192	PRIV	RANC	120.	SUBD	BLUFF			MULTIPLE	YES	222531X 1
67 7	10-501-011	(SEE 67-1)		SD TRACT NO 192	PRIV	RANC	100.	SUBD	BLUFF					522551X 4
68 1	10-221-008	R 403-0349	03-18-46		PRIV	RANC	140.	SUBD	BLUFF					522551X 4
68 2	10-221-008	R 403-0349	03-18-46		PRIV	RANC	260.	M&B	ORDINARY HW	DESC				525553X 4
69 1	10-531-051	R 403-0349	03-18-46		PRIV	RANC	210.	M&B	BANK					522551X 4
69 2	10-531-046	R 1755-0451	11-30-73		PRIV	RANC	320.	M&B	BANK					522551X 4
70 1	10-521-022	R 1697-0641	11-16-72	SD TRACT NO 394	PRIV	RANC	150.	SUBD	ORDINARY HW			STEPS	YES	425551X 3
70 2	10-521-021	(SEE 70-1)		SD TRACT NO 394	PRIV	RANC	75.	SUBD	ORDINARY HW					525551X 4
70 3	10-521-020	(SEE 70-1)		SD TRACT NO 394	PRIV	RANC	75.	SUBD	ORDINARY HW					525551X 4
70 4	10-521-019	(SEE 70-1)		SD TRACT NO 394	PRIV	RANC	90.	SUBD	ORDINARY HW					525551X 4
70 5	10-521-018	(SEE 70-1)		SD TRACT NO 394	PRIV	RANC	80.	SUBD	ORDINARY HW					525551X 4
70 6	10-521-037	(SEE 70-1)		SD TRACT NO 394	PRIV	RANC	195.	SUBD	ORDINARY HW					525551X 4
70 7	10-521-039	(SEE 70-1)		SD TRACT NO 394	PRIV	RANC	95.	SUBD	ORDINARY HW					525551X 4
70 8	10-521-041	(SEE 70-1)		SD TRACT NO 394	PRIV	RANC	65.	SUBD	ORDINARY HW					525551X 4
70 9	10-521-040	(SEE 70-1)		SD TRACT NO 394	PRIV	RANC	65.	SUBD	ORDINARY HW					525551X 4
70 10	10-521-013	(SEE 70-1)		SD TRACT NO 394	PRIV	RANC	85.	SUBD	ORDINARY HW					525551X 4
70 11	10-521-012	(SEE 70-1)		SD TRACT NO 394	PRIV	RANC	60.	SUBD	ORDINARY HW			SHORE PROT	YES	325531X 3
71 1	10-221-020	R 1524-0743	07-23-69		PRIV	RANC	55.	SUBD	ORDINARY HW					525551X 4
72 1	10-244-001	R 1597-0645	12-26-70	SHELL BEACH	CITY	RANC	110.	M&B	BANK	DESC				522552X 4
73 1	10-244-001	R 1597-0645	12-16-70	SHELL BEACH	CITY	RANC	800.	SUBD	MEAN HIGH TIDE					524551X 4
74 1	10-301-001	(SEE 74-5)		SD SHELL BCH 2	PRIV	RANC	640.	SUBD	MEAN HIGH TIDE			MULTIPLE	YES	325511X 3
74 2	10-302-000	M 3-0073	05-04-26	SD SHELL BCH 2	PRIV	RANC	40.	SUBD	OCEAN					523551X 4
74 3	10-302-001	(SEE 74-5)		SD SHELL BCH 2	PRIV	RANC	40.	SUBD	OCEAN					523451X 4
74 4	10-302-002	(SEE 74-5)		SD SHELL BCH 2	PRIV	RANC	100.	SUBD	OCEAN					523551X 4
74 5	10-302-013	R 1265-0338	10-16-63	SD SHELL BCH 2	PRIV	RANC	170.	SUBD	OCEAN	PRC		SHORE PROT	YES	123541X 1
74 6	10-302-012	(SEE 74-5)		SD SHELL BCH 2	PRIV	RANC	505.	SUBD	OCEAN			SHORE PROT	YES	123511X 1
74 7	10-302-014	(SEE 74-5)		SD SHELL BCH 2	PRIV	RANC	135.	SUBD	OCEAN					523551X 4
74 8	10-302-019	(SEE 74-5)		SD SHELL BCH 2	PRIV	RANC	65.	SUBD	OCEAN					523551X 4
74 9	10-302-011	(SEE 74-5)		SD SHELL BCH 2	PRIV	RANC	135.	SUBD	OCEAN					523551X 4
75 1	10-311-009	R 1943-0334	12-21-76	SD SHELL BEACH	PRIV	RANC	390.	SUBD	OCEAN					523551X 4
							75.	SUBD	OCEAN	DESC				523552X 4

NOTE: THESE COMPUTER PRINT-OUTS ARE SUMMARIES, WHAT IS SHOWN MAY NOT BE THE EXACT WORDING OR CONDITION.

NOTE: THESE COMPUTER PRINT-OUTS ARE SUMMARIES, WHAT IS SHOWN MAY NOT BE THE EXACT WORDING OR CONDITION.

PAGE/LINE	ASSESSOR'S PARCEL NO.	RECORDING NUMBER	DATE RECORDED	IDENTIFICATION	OWNER-SHIP	TITLE SOURCE	SHORE LENGTH (FEET)	DESC TYPE	DESCRIPTION CALL ALONG WATER	M+H AVAIL.	SPEC. CONS.	FEATURE/ ACTION	WITHIN PARCEL	STUDY/PRIORITY AUDIT/IN
75 2	10-311-000	M 3-0053	03-02-20	BOEKER STREET	CITY	RANC	50.	SUBD	OCEAN	MAP				5234525 4
76 3	10-312-009	(SEE 75-1)		SD SHELL BEACH	PRIV	RANC	75.	SUBD	OCEAN	DESC				523552X 4
76 1	10-371-021	R 1821-0204	02-27-75		PRIV	RANC	80.	M&B	BANK					522551X 4
77 1	10-355-000	R 214-0420	05-06-37	OCEAN BOULEVARD	CITY	RANC	1200.	SUBD	OCEAN			STEPS	YES	433551X 3
77 2	10-355-001			COUNTY PARK	CO	RANC	310.							53 4515 4
77 3	10-355-002	R 805-0170	05-26-55	COUNTY PARK	CO	RANC	800.	SUBD	ISLAND					533551X 4
77 4	10-355-000	R 214-0420	05-06-37	OCEAN BOULEVARD	CITY	RANC	140.	SUBD	OCEAN					533551X 4
78 1	5-251-007	R 1711-0496	02-26-73		PRIV	RANC	1900.	M&B	SHORE					533551X 4
78 2	5-251-008	R 1797-0046	09-13-74		PRIV	RANC	1040.	M&B	SHORE					533551X 4
78 3	5-251-006	R 1735-0770	07-24-73		PRIV	RANC	950.	M&B	SHORE					533551X 4
79 1	5-261-001	R 1735-0770	07-24-73		PRIV	RANC	1990.	M&B	SHORE		PRC	SHORE PROT	YES	213541X 1
79 2	5-261-007	R 1720-0543	04-18-73		PRIV	RANC	120.	M&B	ORDINARY HW					515551X 4
79 3	5-261-008	R 1720-0545	04-18-73		PRIV	RANC	190.	M&B	ORDINARY HW					515551X 4
79 4	5-261-006	R 1867-0074	12-08-75		PRIV	RANC	240.	M&B	ORDINARY HW					515551X 4
79 5	5-261-005	R 1656-0729	03-01-72		PRIV	RANC	480.	M&B	ORDINARY HW			STEPS	YES	415551X 3
80 1	5-171-010	R 613-0122	06-14-51	PISMO SB	CA	RANC	120.	M&B	ORDINARY HT	MAP			YES	415552X 3
81 1	5-051-021	R 616-0240	07-11-51	PISMO SB	CA	RANC	150.	M&B	ORDINARY HT	MAP			YES	454532X 3
81 2	5-051-021	R 627-0526	09-20-51	PISMO SB	CA	RANC	255.	M&B	ORDINARY HT	MAP			YES	454532X 3
81 3	5-051-021	R 641-0065	01-09-52	PISMO SB	CA	RANC	220.	M&B	ORDINARY HT	MAP			YES	454532X 3
81 4	5-051-021	R 642-0187	01-17-52	PISMO SB	CA	RANC	150.	M&B	ORDINARY HT	MAP			YES	454532X 3
81 5	5-051-021	R 639-0274	12-21-51	PISMO SB	CA	RANC	860.	M&B	ORDINARY HT	MAP			YES	454532X 3
82 1	5-112-009	R 652-0269	04-04-52	PISMO SB	CA	RANC	100.	M&B	ORDINARY HW	MAP				555552X 4
82 2	5-112-009	R 629-0013	09-28-51	PISMO SB	CA	RANC	50.	M&B	ORDINARY HW	MAP				555552X 4
82 3	5-112-009	R 609-0568	05-17-51	PISMO SB	CA	RANC	170.	M&B	ORDINARY HW	MAP				555552X 4
82 4	5-112-009	R 639-0274	12-21-51	PISMO SB	CA	RANC	650.	SUBD	ORDINARY HT	MAP				554552X 4
83 1	5-121-033	R 639-0274	12-21-51	PISMO SB	CA	RANC	670.	M&B	ORDINARY HT	MAP				554552X 4
84 1	5-181-022	R 621-0006	08-02-51	PISMO SB	CA	RANC	30.	OTH	NEAP TIDE	MAP		HIST POSS	YES	554552X 4
84 2	5-181-030	R 621-0006	08-02-51	PISMO SB	CA	RANC	210.	M&B	NEAP TIDE	MAP		SHORE PROT	YES	154512X 3
85 1	5-201-004	R 747-0251	02-26-54	PISMO SB	CA	RANC	70.	M&B	ORDINARY HT	MAP		SHORE PROT	YES	154532X 3
85 2	5-201-011	R 587-0501	11-27-50	PISMO SB	CA	RANC	90.	OTH	NEAP TIDE	MAP		SHORE PROT	YES	154532X 3
85 3	5-201-016	R 561-0505	04-24-50	PISMO SB	CA	RANC	90.	OTH	ORDINARY HT	MAP		MULTIPLE	YES	154512X 3
85 4	5-201-011	R 587-0501	11-27-50	PISMO SB	CA	RANC	120.	OTH	NEAP TIDE	MAP		SHORE PROT	YES	154532X 3
86 1	5-154-001	R 1312-0096	08-24-64	PISMO SB	CA	RANC	530.	SUBD	ORDINARY HT	MAP		SHORE PROT	YES	154532X 3
86 2	5-154-001	R 1529-0192	08-27-69	PISMO SB	CA	RANC	100.	M&B	NEAP HIGH TIDE	MAP	LIT	MULTIPLE	YES	154512L 3
87 1	5-161-000	R 1531-0165	09-15-69	OCEAN VIEW AVE	CITY	RANC	50.	M&B	NEAP HIGH TIDE	MAP		RAMP	YES	124412N 1
87 2	5-161-024	R 1328-0627	12-14-64	COUNTY BEACH	CO	RANC	200.	OTH	ORDINARY HT	MAP				524552X 4
87 3	5-162-013	R 632-0311	10-25-51	PISMO SB	CA	RANC	280.	OTH	ORDINARY HW	MAP				555552X 4
87 4	5-162-013	R 634-0205	11-09-51	PISMO SB	CA	RANC	110.	OTH	ORDINARY HW	MAP				555552X 4
88 1	5-241-015	R 639-0274	12-21-51	PISMO SB	CA	RANC	1290.	M&B	ORDINARY HT	MAP		FILL	YES	554552X 3
88 2	5-241-015	R 639-0017	12-18-51	PISMO SB	CA	RANC	450.	M&B	HIGH WATER	BOTH				553552X 4
88 3	5-241-015	R 628-0504	09-27-51	PISMO SB	CA	RANC	865.	M&B	HIGH WATER	BOTH				553552X 4
89 1	60-382-005	R 1644-0126	12-10-71	PISMO SB	CA	RANC	2490.	M&B	ORDINARY HW	BOTH				555552X 4
90 1	60-382-000			GRAND AVENUE		RANC	100.			MAP		RAMP	YES	33 4425 3
90 2	60-382-002	R 999-0237	05-11-59	PISMO SB	CA	RANC	900.	M&B	ORDINARY HT	MAP		RAMP	YES	354532X 3
90 3	60-382-003	R 999-0237	05-11-59	PISMO SB	CA	RANC	850.	M&B	ORDINARY HT	MAP				554552X 4
91 1	78-011-001	R 1025-0483	10-02-59	PISMO SB	CA	RANC	230.	M&B	ORDINARY HT	MAP				554552X 4
91 2	78-011-001	R 691-0253	12-31-52	PISMO SB	CA	RANC	1780.	SUBD	ORDINARY HT	MAP				554552X 4
92 1	78-021-001	R 691-0253	12-31-52	PISMO SB	CA	RANC	1360.	SUBD	ORDINARY HT	MAP				554552X 4
93 1	78-161-001	R 691-0253	12-31-52	PISMO SB	CA	RANC	1040.	SUBD	ORDINARY HT	MAP				554552X 4
94 1	61-013-001	R 691-0253	12-31-52	PISMO SB	CA	RANC	550.	SUBD	ORDINARY HT	MAP				554552X 4
95 1	61-023-001	R 691-0253	12-31-52	PISMO SB	CA	RANC	520.	SUBD	ORDINARY HT	MAP		MULTIPLE	YES	354542N 4
96 1	61-043-001	R 691-0253	12-31-52	PISMO SB	CA	RANC	570.	SUBD	ORDINARY HT	MAP				554552X 4
97 1	61-073-001	R 691-0253	12-31-52	PISMO SB	CA	RANC	560.	SUBD	ORDINARY HT	MAP	PRC	PIPE EXCAVATION	YES	454542X 4
98 1	61-141-001	R 691-0253	12-31-52	PISMO SB	CA	RANC	610.	SUBD	ORDINARY HT	MAP				454532X 4

NOTE: THESE COMPUTER PRINT-OUTS ARE SUMMARIES, WHAT IS SHOWN MAY NOT BE THE EXACT WORDING OR CONDITION.

NOTE: THESE COMPUTER PRINT-OUTS ARE SUMMARIES, WHAT IS SHOWN MAY NOT BE THE EXACT WORDING OR CONDITION.

PAGE/LINE	ASSESSOR'S PARCEL NO.	RECORDING NUMBER	DATE RECORDED	IDENTIFICATION	OWNER-SHIP	TITLE SOURCE	SHORE LENGTH (FEET)	DESC TYPE	DESCRIPTION CALL ALONG WATER	M+B AVAIL.	SPEC. CONS.	FEATURE/ACTION	WITHIN PARCEL	STUDY/PRIORITY AUOTERM 0
99 1	61-181-001	R 691-0253	12-31-52	PISNO SB	CA	RANC	910.	SUBD	ORDINARY HT	MAP				554552X 4
100 1	61-221-001	R 691-0253	12-31-52	PISNO SB	CA	RANC	580.	SUBD	ORDINARY HT	MAP				554552X 4
101 1	61-231-000	R 234-0481	03-02-38	PISNO SB	CA	RANC	370.	OTH	ORDINARY HW	MAP				555553X 4
102 1	61-271-000	R 234-0481	03-02-38	PISNO SB	CA	RANC	560.	OTH	ORDINARY HW	MAP				555553X 4
103 1	61-281-000	R 234-0481	03-02-38	PISNO SB	CA	RANC	590.	OTH	ORDINARY HW	MAP				555553X 4
104 1	75-111-001	R 234-0481	03-02-38	PISNO SB	CA	RANC	12030.	R&B	ORDINARY HW	MAP	PRC	HIST POSS	YES	455543H 4
105 1	92-391-013	R 1762-0575	01-24-74	PISNO SB	CA	RANC	8000.	R&B	MEAN HIGH TIDE	MAP				554553X 4
105 2	92-391-007	R 742-0485	01-22-54		PRIV	RANC	2900.	SUBD	OCEAN	MAP	PRC	PIPE	YES	533543X 4
106 1	92-071-001	R 1778-0524	05-15-74	PISNO SB	CA	RANC	3600.	R&B	HIGH WATER	BOTH				553553X 4
107 1	92-011-013	R 1364-0356	08-27-65	PISNO SB	CA	RANC	140.	OTH	SHORE	MAP				553555X 5
107 2	92-011-014	R 1364-0356	08-27-65	PISNO SB	CA	RANC	2000.	OTH	SHORE	MAP				553555X 5
107 3	92-011-011	R 1364-0356	08-27-65		PRIV	RANC	8200.	OTH	SHORE	MAP				533555X 5
108 1	92-041-008	R 1364-0356	08-27-65		PRIV	RANC	1850.	OTH	SHORE	MAP				533555X 5
108 2	92-041-004	R 1500-0679	12-18-68		PRIV	RANC	3050.	OTH	SHORE	MAP				533555X 5
108 3	92-041-003	R 1500-0679	12-18-68		PRIV	RANC	4100.	OTH	SHORE	MAP				533555X 5
108 4	92-041-001	R 1500-0679	12-18-68		PRIV	RANC	290.	OTH	SHORE	MAP				533555X 5

NOTE: THESE COMPUTER PRINT-OUTS ARE SUMMARIES, WHAT IS SHOWN MAY NOT BE THE EXACT WORDING OR CONDITION.

APN - PAGE/LINE

ASSESSOR'S		ASSESSOR'S		ASSESSOR'S	
PARCEL NO.	PAGE/LINE	PARCEL NO.	PAGE/LINE	PARCEL NO.	PAGE/LINE
5-051-021	81 1	10-051-001	66 1	10-531-046	69 2
5-051-021	81 2	10-051-002	66 2	10-531-051	69 1
5-051-021	81 3	10-152-007	63 9	11-011-004	1 3
5-051-021	81 4	10-152-008	63 10	11-011-005	1 2
5-051-021	81 5	10-152-010	63 12	11-011-006	1 1
5-112-009	82 1	10-152-011	63 11	11-011-010	1 6
5-112-009	82 2	10-152-016	63 8	11-011-013	1 7
5-112-009	82 3	10-152-017	63 7	11-011-018	1 5
5-112-009	82 4	10-152-018	63 6	11-011-019	1 4
5-121-033	83 1	10-152-019	63 5	11-021-001	2 1
5-154-001	86 1	10-152-020	63 4	11-021-004	2 2
5-154-001	86 2	10-152-021	63 3	11-021-006	2 3
5-161-000	87 1	10-152-023	63 1	11-081-009	3 1
5-161-024	87 2	10-152-024	63 2	11-161-001	4 1
5-162-013	87 3	10-221-008	68 1	11-161-002	4 2
5-162-013	87 4	10-221-008	68 2	11-161-006	4 3
5-171-010	80 1	10-221-020	71 1	11-161-007	4 4
5-181-022	84 1	10-234-001	72 1	11-161-011	4 5
5-181-030	84 2	10-244-001	73 1	11-221-001	5 1
5-201-004	85 1	10-301-001	74 1	11-221-008	7 6
5-201-011	85 2	10-302-000	74 2	11-221-009	7 7
5-201-011	85 4	10-302-001	74 3	11-221-010	7 8
5-201-016	85 3	10-302-002	74 4	11-221-011	7 9
5-241-015	88 1	10-302-011	74 9	11-221-014	7 2
5-241-015	88 2	10-302-012	74 6	11-221-014	7 4
5-241-015	88 3	10-302-013	74 5	11-221-015	7 5
5-251-006	78 3	10-302-016	74 7	11-221-016	7 3
5-251-007	78 1	10-302-019	74 8	11-221-017	7 1
5-251-008	78 2	10-311-000	75 2	11-231-001	6 1
5-261-001	79 1	10-311-009	75 1	11-231-005	6 2
5-261-005	79 5	10-312-009	75 3	11-231-011	6 3
5-261-006	79 4	10-355-000	77 1	11-242-001	8 1
5-261-007	79 2	10-355-000	77 4	11-242-005	8 2
5-261-008	79 3	10-355-001	77 2	11-242-006	8 4
10-041-018	64 4	10-355-002	77 3	11-242-007	8 3
10-041-026	64 2	10-371-021	76 1	11-242-008	8 5
10-041-028	64 3	10-501-009	67 5	11-271-018	9 1
10-041-029	64 1	10-501-010	67 6	11-271-020	9 2
10-041-035	64 5	10-501-011	67 7	13-011-014	11 1
10-041-035	64 6	10-505-014	67 1	13-035-002	10 1
10-042-001	65 1	10-505-015	67 2	13-036-026	10 17
10-042-002	65 2	10-505-016	67 3	13-036-040	10 12
10-042-003	65 3	10-505-017	67 4	13-036-043	10 6
10-042-004	65 4	10-521-012	70 11	13-036-045	10 14
10-042-005	65 5	10-521-013	70 10	13-036-046	10 13
10-042-006	65 6	10-521-018	70 5	13-036-056	10 2
10-042-007	65 7	10-521-019	70 4	13-036-056	10 3
10-042-008	65 8	10-521-020	70 3	13-036-056	10 4
10-042-009	65 9	10-521-021	70 2	13-036-057	10 10
10-042-010	65 10	10-521-022	70 1	13-036-057	10 11
10-042-011	65 11	10-521-037	70 6	13-036-058	10 5
10-042-012	65 12	10-521-039	70 7	13-036-059	10 15
10-042-013	65 13	10-521-040	70 9	13-036-060	10 16
10-042-014	65 14	10-521-041	70 8	13-036-062	10 8

APN - PAGE/LINE

ASSESSOR'S		ASSESSOR'S		ASSESSOR'S	
PARCEL NO.	PAGE/LINE	PARCEL NO.	PAGE/LINE	PARCEL NO.	PAGE/LINE
13-036-062	10 9	22-011-001	15 1	46-171-010	35 1
13-036-063	10 7	22-011-001	15 2	46-181-006	36 2
13-051-004	12 5	22-054-000	16 1	46-181-008	36 1
13-051-004	12 6	22-054-001	16 2	46-181-009	38 2
13-051-016	12 3	22-101-001	17 2	46-181-010	36 3
13-051-017	12 4	22-101-002	17 1	46-181-011	36 4
13-051-019	12 2	22-162-001	18 1	46-181-100	38 1
13-051-020	12 1	22-162-010	18 6	46-181-101	36 5
13-082-003	13 1	22-162-011	18 5	60-381-005	89 1
13-082-003	13 2	22-162-012	18 4	60-382-000	90 1
13-082-003	13 3	22-162-013	18 8	60-382-002	90 2
13-091-004	14 2	22-162-014	18 9	60-382-003	90 3
13-091-005	14 1	22-162-017	18 7	61-013-001	94 1
13-091-005	14 3	22-162-018	18 2	61-023-001	95 1
13-091-005	14 4	22-162-019	18 3	61-063-001	96 1
13-091-005	14 5	22-221-000	19 2	61-073-001	97 1
13-121-006	28 2	22-221-002	19 1	61-141-001	98 1
13-121-007	28 1	22-222-000	19 8	61-181-001	99 1
13-121-013	28 3	22-222-005	19 7	61-221-001	100 1
13-121-015	24 1	22-222-013	19 4	61-231-000	101 1
13-181-004	29 1	22-222-021	19 3	61-271-000	102 1
13-181-007	29 2	22-222-022	19 5	61-281-000	103 1
13-201-002	30 7	22-222-023	19 6	64-012-006	46 1
13-201-030	30 1	22-281-002	20 1	64-101-001	39 1
13-201-031	30 2	22-301-001	21 1	64-101-100	39 2
13-201-032	30 3	22-301-007	21 4	64-101-101	39 3
13-201-033	30 4	22-301-015	21 2	64-101-102	39 4
13-201-034	30 5	22-301-021	21 3	64-101-103	39 5
13-201-035	30 6	23-011-000	25 2	64-101-104	39 6
13-321-000	22 2	23-011-007	25 1	64-102-008	39 7
13-321-004	22 1	23-012-000	25 4	64-102-010	39 8
13-321-007	22 3	23-012-001	25 3	64-102-012	39 10
13-321-010	22 4	23-041-000	26 2	64-102-014	39 11
13-322-000	22 5	23-041-020	26 1	64-102-015	39 9
13-322-002	22 6	23-041-021	26 3	64-121-000	40 11
13-322-003	22 7	23-081-000	27 1	64-121-000	40 20
13-322-004	22 8	23-081-011	27 2	64-121-003	40 1
13-322-005	22 9	23-082-000	27 3	64-121-004	40 2
13-322-006	22 10	23-082-000	27 5	64-121-006	40 5
13-322-007	22 11	23-082-011	27 4	64-121-007	40 6
13-322-008	22 12	46-061-007	31 1	64-121-008	40 7
13-322-009	22 13	46-081-001	32 1	64-121-009	40 8
13-325-000	23 1	46-081-004	32 3	64-121-013	40 14
13-325-001	23 2	46-081-008	32 2	64-121-014	40 15
13-325-002	23 3	46-151-004	33 8	64-121-015	40 16
13-325-003	23 4	46-151-007	33 7	64-121-016	40 17
13-325-004	23 5	46-151-008	33 5	64-121-021	40 12
13-325-005	23 6	46-151-009	33 6	64-121-023	40 13
13-325-006	23 7	46-151-012	33 4	64-121-024	40 4
13-325-007	23 8	46-151-013	33 3	64-121-025	40 3
13-325-008	23 9	46-151-014	33 2	64-121-026	40 9
13-325-009	23 10	46-151-015	33 1	64-121-027	40 10
13-325-010	23 11	46-161-006	34 2	64-121-028	40 19
13-325-011	23 12	46-161-008	34 1	64-121-029	40 18

APN - PAGE/LINE

ASSESSOR'S PARCEL NO.	PAGE/LINE	ASSESSOR'S PARCEL NO.	PAGE/LINE	ASSESSOR'S PARCEL NO.	PAGE/LINE
64-147-001	41 1	64-227-012	43 14	64-281-012	37 16
64-148-000	41 2	64-227-013	43 15	64-281-013	37 15
64-148-000	41 15	64-227-014	43 16	64-281-015	37 12
64-148-001	41 3	64-227-015	43 17	64-281-016	37 11
64-148-004	41 7	64-227-016	43 18	64-281-017	37 10
64-148-005	41 8	64-227-017	43 19	64-281-018	37 3
64-148-008	41 14	64-227-018	43 20	64-281-019	37 6
64-148-010	41 11	64-227-019	43 21	64-281-020	37 5
64-148-011	41 12	64-227-020	43 22	64-281-021	37 14
64-148-012	41 13	64-227-021	43 23	64-281-022	37 13
64-148-014	41 6	64-227-022	43 1	64-281-023	37 8
64-148-015	41 4	64-227-023	43 2	64-281-024	37 7
64-148-016	41 5	64-236-000	44 1	64-417-000	49 1
64-148-017	41 10	64-236-001	44 2	64-417-000	49 3
64-148-018	41 9	64-236-002	44 3	64-417-000	49 5
64-149-000	41 27	64-236-003	44 4	64-417-100	49 2
64-149-001	41 16	64-236-004	44 5	64-417-100	49 4
64-149-002	41 17	64-236-005	44 6	64-417-100	49 6
64-149-003	41 18	64-236-006	44 7	64-421-000	50 1
64-149-004	41 19	64-236-007	44 8	64-422-000	50 3
64-149-005	41 20	64-236-008	44 9	64-422-100	50 2
64-149-006	41 21	64-236-009	44 10	64-449-000	51 2
64-149-007	41 22	64-236-010	44 11	64-449-000	51 4
64-149-008	41 23	64-236-011	44 12	64-449-000	51 6
64-149-009	41 24	64-236-012	44 13	64-449-000	51 8
64-149-010	41 25	64-241-000	45 1	64-449-100	51 1
64-149-011	41 26	64-241-001	45 2	64-449-100	51 3
64-151-000	42 11	64-241-002	45 3	64-449-100	51 5
64-151-001	42 1	64-241-003	45 4	64-449-100	51 7
64-151-004	42 3	64-241-004	45 5	65-022-002	53 1
64-151-005	42 4	64-241-012	45 13	65-082-009	54 1
64-151-006	42 5	64-241-013	45 14	65-351-002	55 1
64-151-007	42 6	64-241-027	45 8	67-141-001	59 1
64-151-008	42 7	64-241-028	45 6	73-092-020	52 2
64-151-009	42 8	64-241-033	45 7	73-092-021	52 1
64-151-010	42 9	64-241-034	45 12	74-011-005	56 1
64-151-011	42 10	64-241-035	45 11	74-021-012	58 1
64-151-015	42 15	64-241-036	45 9	74-021-018	58 2
64-151-016	42 16	64-241-037	45 10	74-021-020	58 4
64-151-017	42 2	64-244-001	45 16	74-021-021	58 3
64-151-018	42 14	64-244-100	45 15	74-022-001	57 1
64-151-019	42 12	64-253-000	47 1	75-111-001	104 1
64-151-020	42 13	64-253-100	47 2	76-011-001	60 1
64-227-000	43 6	64-254-000	47 3	76-011-004	60 2
64-227-002	43 3	64-254-100	47 4	76-011-006	60 3
64-227-003	43 4	64-255-000	47 5	76-011-008	60 4
64-227-004	43 5	64-255-100	47 6	76-011-016	60 8
64-227-005	43 7	64-274-000	48 1	76-011-018	60 9
64-227-006	43 8	64-274-100	48 2	76-011-021	60 7
64-227-007	43 9	64-275-000	48 3	76-011-023	60 6
64-227-008	43 10	64-281-005	37 4	76-011-025	60 5
64-227-009	43 11	64-281-009	37 1	76-151-005	61 2
64-227-010	43 12	64-281-010	37 2	76-151-007	61 3
64-227-011	43 13	64-281-011	37 9	76-151-010	61 1

APN - PAGE/LINE

ASSESSOR'S		ASSESSOR'S		ASSESSOR'S	
PARCEL NO.	PAGE/LINE	PARCEL NO.	PAGE/LINE	PARCEL NO.	PAGE/LINE
76-171-001	62 1	92-011-011	107 3	92-041-008	108 1
76-171-012	62 2	92-011-013	107 1	92-071-001	106 1
78-011-001	91 1	92-011-014	107 2	92-391-007	105 2
78-011-001	91 2	92-041-001	108 4	92-391-013	105 1
78-021-001	92 1	92-041-003	108 3		
78-161-001	93 1	92-041-004	108 2		

INVENTORY FILES

INVENTORY FILES - COUNTY

The following files were established for the inventory.

1. PARCEL SUMMARY SHEETS:

- a. Description: The Parcel Summary Sheet documents and summarizes the data discovered for a given parcel (see Exhibit A for a sample Sheet). A separate sheet is available for each inventory parcel. Note: These sheets are working documents; thus, the format and data included will vary somewhat from area to area.
- b. Files: Parcel Summary Sheets are filed exclusively within the Inventory files. The files are arranged by county, and within each county, by page/line number.

2. ARTIFICIAL FEATURE/ACTION RECORDS:

The following artificial feature or action records were compiled during the inventory.

SHORELINE INSPECTION REPORTS (SIR)

- a. Description: These reports describe and document the findings of the shoreline inspection work (usually actual on-site, field inspections). Each report consists of a) a short, concise narrative summary, b) detailed field notes (see Exhibit B for sample notes), c) snapshots, d) reference plats (reduced assessor's plats) and e) tide prediction table.
- b. Files: The files are arranged by county, and the individual reports are filed chronologically. The Summary Maps included within also reference the Shoreline Inspection Reports (see white pages).

LIST OF SOURCES FOR OFFICE RESEARCH

- a. Description: This is a complete list of all sources used during office research. Sources include aerial photos, selected maps, publications, etc. The list also serves as an index for identifying the source of data for other listings.
- b. Files: The lists are compiled by county and are filed in front of the "abstract" file (see below).

ABSTRACTS FROM OFFICE RESEARCH

- a. Description: This file contains all the "raw" material accumulated during the office research. Examples of material included are lists of possible artificial features from aerial photography, abstracts from articles, notes from historical maps, and copies of selected pages from publications. The format of the material included varies widely to meet the conditions of the sources.

- b. Files: The abstract files are arranged by county. Within each county, the files are divided into three subfiles - "aerial photos", "maps", and "other".

SUMMARIES OF HISTORICAL ARTIFICIAL FEATURE/ACTION DATA

- a. Description: These are tabulations of the historical artificial features and actions discovered during the inventory study. A separate summary is prepared for each county. For each item discovered, the summary provides a description, approximate location, dates, and reference source. The items tabulated in geographic order.
- b. Files: The summaries are filed by county.

NOTE: All artificial feature or action records are filed exclusively within the "inventory" files.

3. MAPS:

- a. Description: For the inventory, an attempt was made to acquire those maps applicable to the State/upland boundary. The success of this effort varied, depending primarily on the completeness of the county's map indexing system.
- b. Files: All maps used in the inventory work are filed in the State Lands Map Library (Sacramento). The maps are indexed by the standard State Lands map indexing system. The Summary Maps also reference the applicable maps (see white pages).

4. DOCUMENTS:

- a. Description: Documents acquired during the inventory consist primarily of vesting records, deeds, patents, executive orders, etc. An attempt was made to obtain the latest vesting document for each inventory parcel, but this was not always feasible.
- b. Files: These records are filed exclusively within the inventory files. The files are arranged by county. Within each county, the files are separated by type of document, deeds, official records, executive orders, etc., and also by miscellaneous maps. Within the subfiles, documents are filed by recording number and miscellaneous maps are filed alphabetically. The Summary Maps also reference the miscellaneous maps (see white pages).

5. AERIAL PHOTOGRAPHY:

- a. Description: Two sets of aerial photography were acquired for the inventory - one current and one historical. The current photography is in color and has a scale of about 1" = 400'. The historical photography varies in scale and date. Generally, the scale is greater than 1" = 2000' and the photography date is prior to 1942. For inventory purposes we selected aerial photography which covered relatively long stretches of shoreline; thus, better historical photography might be available for specific areas.

- b. Files: All aerial photography used in the inventory is filed in the State Lands Aerial Photography File (Sacramento). The photographs are geographically indexed by the standard State Lands aerial photography indexing system. The Parcel Summary Sheets (see "1", above) also reference the aerial photographs.

6. LITIGATION:

- a. Description: As part of the inventory process, court cases indexed by the State Lands Records section were researched. This work created two types of records: a) "Litigation - Case Listings", which list cases discovered within a geographical area and those cases selected for further review, and b) "Litigation Summary Sheets", which provide a preliminary legal review of the selected cases.
- b. Files: The two specific records described above are filed within the inventory files. The material is arranged by county. Within each county the "listings" are filed first, followed by the "Summary Sheets" in order by case number. Court documents and other reference materials are filed in State Lands Legal section files in Sacramento. Court cases that appear to directly affect the State/upland boundary location are referenced on the Summary Maps (see white pages).

7. MISCELLANEOUS:

In addition to the files specifically established or used during the inventory (as noted above) the State Lands record system in Sacramento includes many other files which were researched for the inventory. The principal files utilized are listed below. Data from these files is included in the material previously described:

- a. Tideland Sales
- b. Swamp and Overflowed Land Sales
- c. Granted Lands (Legislative grants)
- d. Spanish/Mexican Grants (ranchos, pueblos, missions, presidios)
- e. Boundary Line Agreements
- f. Sovereign Land Locations
- g. Public Notices
- h. Work Orders
- i. Publication Library
- j. Historical Quads
- k. Historical Topographic and Hydrographic Charts

PARCEL SUMMARY SHEET

IDENTIFICATION: Prepared by _____ Date _____

County: _____ Assessor's No.: _____
 Quad: _____ Document No.: _____
 Z/N/E: _____ Geographic Id.: _____
 Adj. Assessor No.: North/East _____ South / West _____

DESCRIPTION REVIEW: Prepared by _____ Date _____

<u>Type:</u> Metes & Bounds <input type="checkbox"/> Subdivision <input type="checkbox"/> Sectional <input type="checkbox"/> Other* <input type="checkbox"/> * _____ Shoreline Distance _____ Ft.±	<u>Ownership:</u> USA* <input type="checkbox"/> State* <input type="checkbox"/> County* <input type="checkbox"/> City* <input type="checkbox"/> Regional* <input type="checkbox"/> Private <input type="checkbox"/> * _____	<u>Title Derived From:</u> Spanish/Mexican Grant <input type="checkbox"/> S Patent <input type="checkbox"/> Tideland Sale <input type="checkbox"/> Swamp & Overflowed <input type="checkbox"/> Other* <input type="checkbox"/> Unknown <input type="checkbox"/> * _____
<u>Call Along Water Line:</u> Water, not specific* <input type="checkbox"/> Ordinary High Water <input type="checkbox"/> Other Water Line* <input type="checkbox"/> Metes & Bounds Line <input type="checkbox"/> Questionable <input type="checkbox"/> Other* <input type="checkbox"/> * _____	<u>References:</u> File _____ <input type="checkbox"/> _____ <input type="checkbox"/> _____ <input type="checkbox"/> _____ <input type="checkbox"/> _____ <input type="checkbox"/> _____ <input type="checkbox"/> _____ <input type="checkbox"/>	<u>Problems:</u> _____ _____ _____ _____ _____ _____

BOUNDARY LINE CONDITION: Prepared by _____ Date _____

<u>Condition:</u> Natural <input type="checkbox"/> Artificial <input type="checkbox"/> Study Required* <input type="checkbox"/> * Estimated Hours _____	<u>Type of Influence:</u> Pier/Dock <input type="checkbox"/> Pipe <input type="checkbox"/> Jetty/Groin <input type="checkbox"/> Breakwater <input type="checkbox"/> Fill <input type="checkbox"/> Shore Protection* <input type="checkbox"/> Dredging <input type="checkbox"/> Other* <input type="checkbox"/> * _____ Urban <input type="checkbox"/> Rural <input type="checkbox"/>	<u>Evidence:</u> _____ _____ _____ _____ _____ _____
<u>Special Considerations:</u> B L A <input type="checkbox"/> YES <input type="checkbox"/> NO Quiet Title Action <input type="checkbox"/> YES <input type="checkbox"/> NO Other <input type="checkbox"/> YES <input type="checkbox"/> NO Describe: _____		

COMPARISON & SELECTION: Prepared by _____ Date _____

<u>Determination:</u> Map/Description Selected <input type="checkbox"/> Study Required* <input type="checkbox"/> * Estimated Hours _____ * Priority _____	<u>Basis of Decision:</u> _____ _____ _____
---	--

Reviewed _____ Date _____ Input Prepared _____ Date _____

SHORELINE INSPECTION NOTES

COUNTY:		WEATHER / WATER:		DATE:	
GEOGRAPHIC AREA:				SHEET OF	
RECORDER:		PHOTOGRAPHER:		OBSERVER:	
APN(S) OF INSPECTION SITE:		ACCESS:			
TIME OBSERVED:		TIDE ELEV. (REF. MLLW): OBS. - MHW -			
CURRENT AERIAL PHOTO(S):					
OBSERVED SHORELINE CONDITION: <input type="checkbox"/> NATURAL <input type="checkbox"/> ARTIFICIAL			INSPECTION TYPE: <input type="checkbox"/> CONTINUOUS <input type="checkbox"/> SPOT		SNAPSHOT REFERENCES:
DESCRIPTION OF INFLUENCE:				SHOW ON CURRENT PHOTO: <input type="checkbox"/> YES <input type="checkbox"/> NO	
ESTIMATED LENGTH INFLUENCED:			ELEVATION ABOVE (+) OR BELOW (-): OBSERVED TIDE - MHW -		
ACTION OR PROBLEM BEING CAUSED: <input type="checkbox"/> ACCRETION <input type="checkbox"/> EROSION <input type="checkbox"/> PREVENT EROSION <input type="checkbox"/> OTHER (See "Remarks")					
BENEFIT: <input type="checkbox"/> PUBLIC <input type="checkbox"/> PRIVATE <input type="checkbox"/> QUESTIONABLE			REMARKS:		
SURVEY PROBLEMS:					
PRIORITY:					
APN(S) OF INSPECTION SITE:		ACCESS:			
TIME OBSERVED:		TIDE:			
CURRENT AERIAL PHOTO(S):					
OBSERVED SHORELINE CONDITION: <input type="checkbox"/> NATURAL <input type="checkbox"/> ARTIFICIAL			INSPECTION TYPE: <input type="checkbox"/> CONTINUOUS <input type="checkbox"/> SPOT		SNAPSHOT REFERENCES:
DESCRIPTION OF INFLUENCE:				SHOW ON CURRENT PHOTO: <input type="checkbox"/> YES <input type="checkbox"/> NO	
ESTIMATED LENGTH INFLUENCED:			ELEVATION (REF.-WATER): OBSERVED TIDE - MHW -		
ACTION OR PROBLEM BEING CAUSED: <input type="checkbox"/> ACCRETION <input type="checkbox"/> EROSION <input type="checkbox"/> PREVENT EROSION <input type="checkbox"/> OTHER (See "Remarks")					
BENEFIT: <input type="checkbox"/> PUBLIC <input type="checkbox"/> PRIVATE <input type="checkbox"/> QUESTIONABLE			REMARKS:		
SURVEY PROBLEMS:					
PRIORITY:					

NOTE: IF INSPECTED "CONTINUOUS", AREAS BETWEEN INFLUENCES ARE "OBSERVED" NATURAL.