

SANTA CRUZ COUNTY COAST

Inventory of Ungranted Tidelands SURVEY PRIORITY STUDY

APPENDIX C DATA SUMMARIES

RIGHT TO PASS
BY PERMISSION AND
SUBJECT TO CONTROL
OF OWNER
Sec. 100B CIVIL CODE
SANTA BARBARA, CALIFORNIA

State of California
State Lands Commission

1981

APPENDIX C

INVENTORY OF UNGRANTED TIDELANDS
SURVEY PRIORITY STUDY

SANTA CRUZ
DATA SUMMARIES

THESE APPENDICES ARE ONLY APPURTENANT TO THE MAIN REPORT
AND REPRESENT ONLY A FRACTION OF THE TOTAL DATA.

PREPARED BY THE STAFF OF THE
CALIFORNIA STATE LANDS COMMISSION
IN RESPONSE TO CHAPTER 706, STATUTES OF 1975

APPENDIX C

INTRODUCTION

A data summary has been prepared for each of the coastal counties of California and for the offshore islands. These summaries are attached as Appendix C, to the Report to the Legislature of the Inventory of Ungranted Tidelands. The inventory and the report were mandated by Public Resources Code Sections 6331 et seq.

The Tidelands Inventory program of the California State Lands Commission has, as its initial objective, the gathering and analyzing of data sufficient to enable the Commission staff to rationally plan a long-term boundary program for ungranted State-owned tidelands.

Analysis of the data summarized here has been limited to that level required to assign priorities to the various regions of the California coast for further, more in-depth study, which will lead toward actual mapping of State ownership.

This summary is limited in scope to the open seacoast of the State. Bays, rivers, estuaries, and lagoons will be covered in a later report. It is further limited to lands not granted in trust to other public agencies by the California Legislature.

Determinations resulting from an analysis of the data gathered were made solely with a view to establishing priorities, and should not be taken as an official position by either the Commission or Commission staff. For example, certain observations about possible artificial conditions at various sites have been made. These observations were based upon a preliminary examination of direct evidence (e.g., airphotos) of either current or historical artificial structures at or near the particular site. More in-depth investigations may well disclose other, more remote, artificial conditions at the site, which may affect the location of the boundary of State ownership.

TABLE OF CONTENTS APPENDIX C

MAP INDEXES

YELLOW PAGES

The base maps were prepared from U.S. Geological Survey 7½ minute quadrangle sheets. The final map is in black and white with elevation contours, roads, buildings, section lines, rivers, etc., but without the usual color overlays. The map covers a somewhat smaller area than the USGS quad sheets in order to reproduce them at half scale (1:48,000) on an 8½ x 11 standard sheet. The maps have been laid out with the shoreline approximately along the vertical center of the sheet. Shoreline mileage is listed along the waterward side and is the same shoreline identification system used by other public agencies, also listed on landward side are the summary map numbers. (Note: the shoreline mileage shown may not agree with the length determined, and used, by this inventory and listed within the data summaries by parcel. This discrepancy results because the inventory measurements were made from public records).

SUMMARY MAP

WHITE PAGES

The base maps for these pictorial summaries are the 1976-77 county assessor's plats. Shown on these maps are the upland parcels selected for study, artificial features, the limits of publicly-owned land, pertinent maps and court cases, and boundary line agreement locations. The data is symbolized according to the legend on the maps.

DATA SUMMARIES, BY PARCEL

PINK PAGES

These are computer print-outs which summarize the data accumulated during the inventory for each study parcel. The last column provides a means for the State Lands Commission's staff to categorize the types and degrees of problems existing for each parcel.

The information listed in these print-outs has been summarized. Consequently, what is shown may not be the exact wording or condition existing.

The study parcels are listed from north to south by a page/line number. This two-part number was assigned during the inventory. The first portion of the number is the Summary Map page number as assigned by staff. The second part is the individual parcel number given to the selected parcels in a consecutive north-south order for each Summary Map page. The page/line number is used throughout the inventory files to identify each inventory parcel. It is arbitrary, and should not be confused with assessor's parcel numbers. (Following the Data Summaries print-outs is a cross-reference from assessor's parcel numbers to the page/line numbers.)

INVENTORY FILES

GREEN PAGES

As required by the Public Resources Code, data obtained during the inventory are filed and are available for public inspection. This section provides a guide to what is obtainable and where to find it.

[Faint, illegible text block]

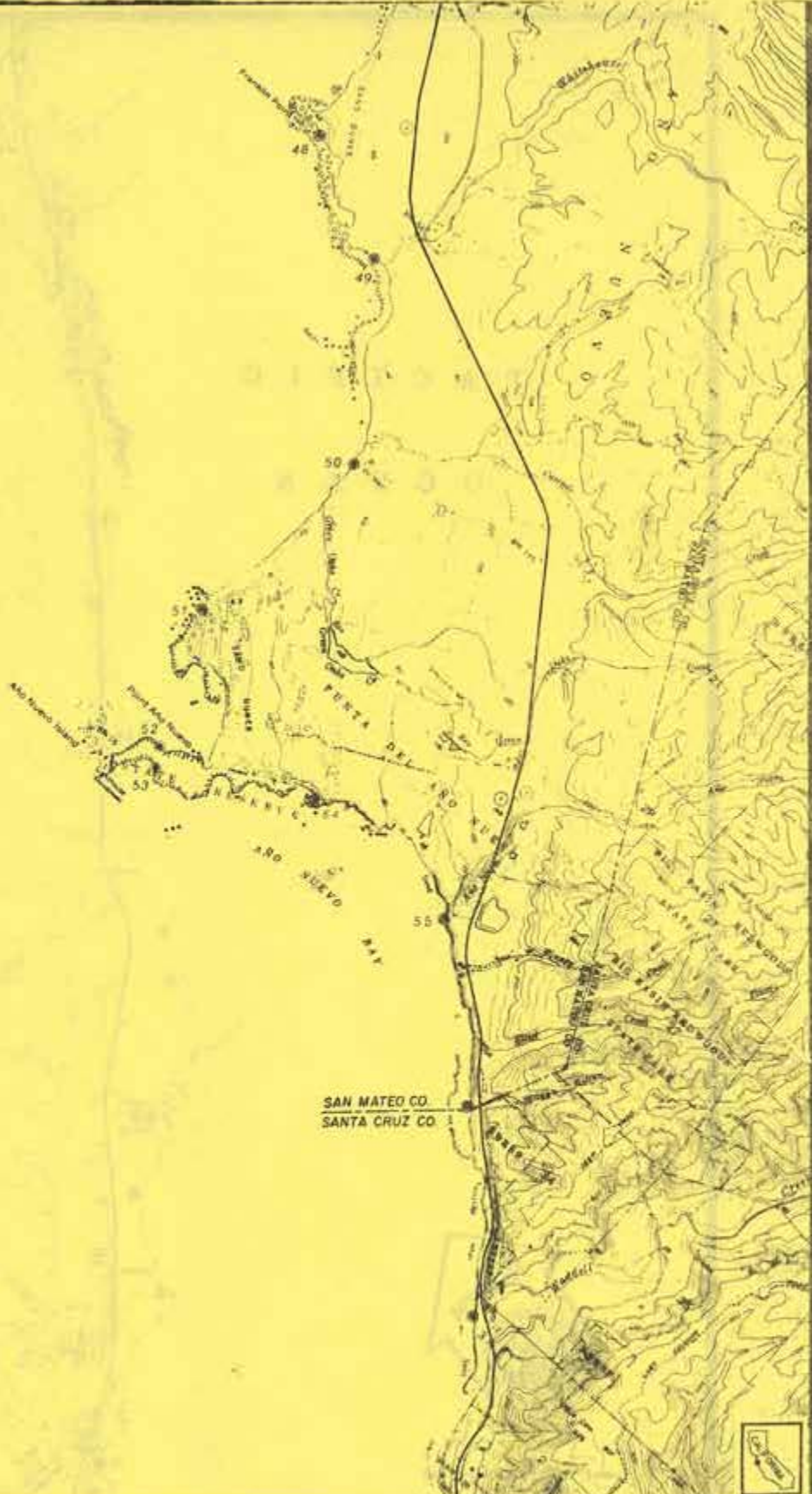
[Faint, illegible text block]

[Faint, illegible text block]

[Faint, illegible text block]

**INDEX
MAPS**

PACIFIC
OCEAN



LEGEND:

- SUMMARY MAP LIMITS
- - - GRANTED LANDS LIMITS
- SHORELINE MILEAGE POINT

NOTE: LOCATIONS ARE APPROXIMATE. 1981

INDEX MAP

INVENTORY OF UNGRANTED TIDELANDS


STATE OF CALIFORNIA

STATE LANDS COMMISSION

SANTA CRUZ COUNTY
SUMMARY MAPS 1 - 2

MAP NUMBER **56**

PACIFIC
OCEAN



LEGEND:
—— SUMMARY MAP LIMITS
- - - GRANTED LANDS LIMITS
● SHORELINE MILEAGE POINT
NOTE: LOCATIONS ARE APPROXIMATE.

INDEX MAP
INVENTORY OF UNGRANTED TIDELANDS
STATE OF CALIFORNIA STATE LANDS COMMISSION

SANTA CRUZ COUNTY
SUMMARY MAPS 2 - 8
MAP NUMBER 57

PACIFIC
OCEAN



LEGEND:

- SUMMARY MAP LIMITS
- - - GRANTED LANDS LIMITS
- ⊙ SHORELINE MILEAGE POINT

NOTE: LOCATIONS ARE APPROXIMATE.

1987

INDEX MAP

INVENTORY OF UNGRANTED TIDELANDS

STATE OF CALIFORNIA

STATE LAND COMMISSION

SANTA CRUZ COUNTY
SUMMARY MAPS 8 - 13

MAP
NUMBER **58**



LEGEND:
 ——— SUMMARY MAP LIMITS
 - - - - - GRANTED LANDS LIMITS
 ● SHORELINE MILEAGE POINT
 NOTE: LOCATIONS ARE APPROXIMATE.

INDEX MAP

INVENTORY OF UNGRANTED TIDELANDS

STATE OF CALIFORNIA STATE LANDS COMMISSION

SANTA CRUZ COUNTY
 SUMMARY MAPS 13 - 42

MAP NUMBER 59

PACIFIC
OCEAN



LEGEND

- SUMMARY MAP LIMITS
 - - - GRANTED LANDS LIMITS
 - SHORELINE MILEAGE POINT
- NOTE: LOCATIONS ARE APPROXIMATE.

INDEX MAP

INVENTORY OF UNGRANTED TIDELANDS

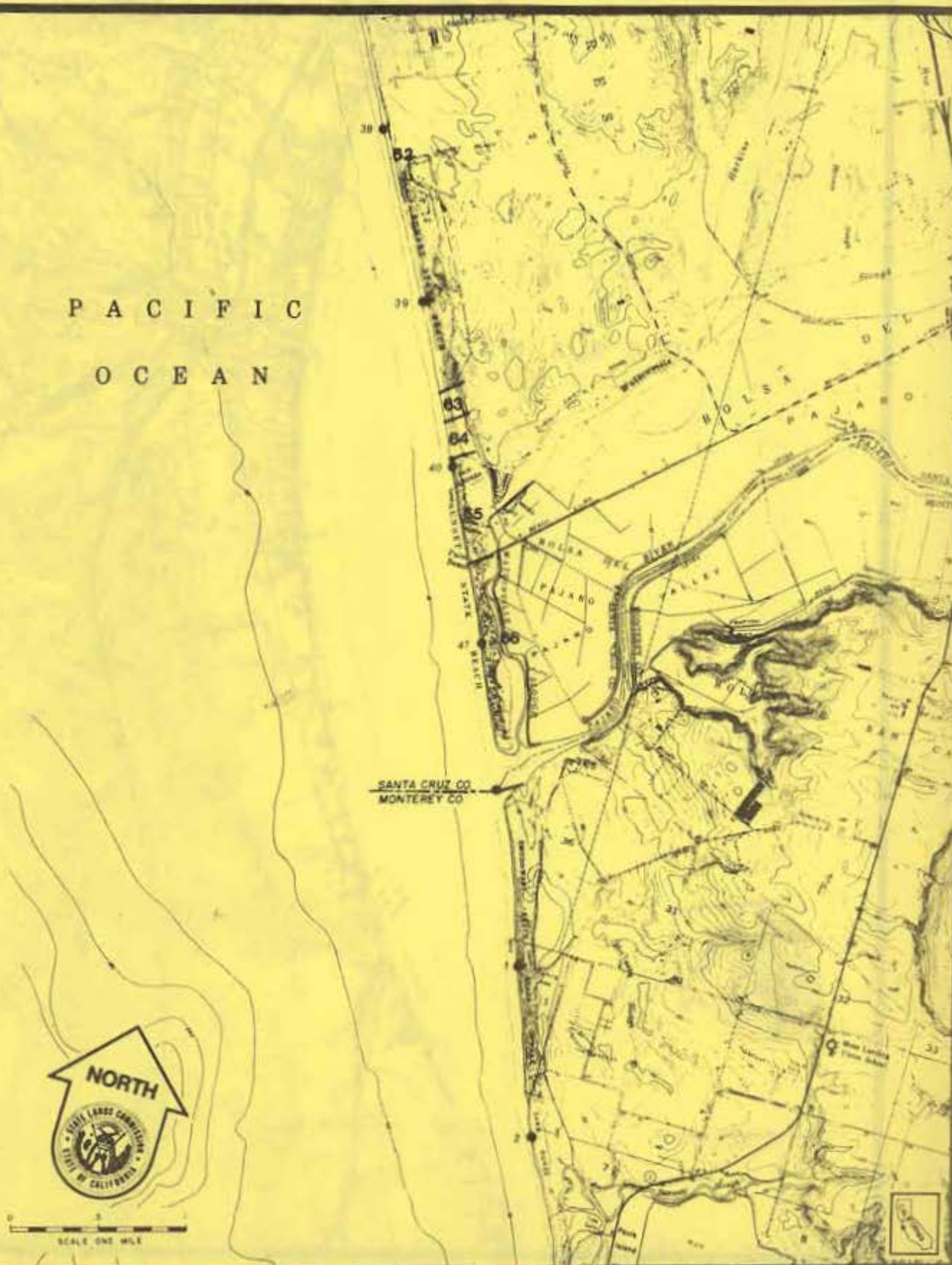
STATE OF CALIFORNIA

STATE LANDS COMMISSION

SANTA CRUZ COUNTY
SUMMARY MAPS 43 - 62

**MAP
NUMBER 60**

PACIFIC
OCEAN



SANTA CRUZ CO
MONTEREY CO



0 1 2 3 4
SCALE ONE MILE

LEGEND:
—— SUMMARY MAP LIMITS
- - - - GRANTED LANDS LIMITS
● SHORELINE MILEAGE POINT
NOTE: LOCATIONS ARE APPROXIMATE.

INDEX MAP

INVENTORY OF UNGRANTED TIDELANDS

STATE OF CALIFORNIA STATE LANDS COMMISSION

SANTA CRUZ COUNTY
SUMMARY MAPS 62 - 66

MAP
NUMBER **61**

SUMMARY MAP LEGEND









1. This legend applies to the Summary Maps of the State of California, published by the State Library of California, and is intended to provide information regarding the symbols and abbreviations used on the maps.

SUMMARY MAPS

2. The Summary Maps are published in two series, one for the State of California and one for the County of Los Angeles. The maps are published in two sizes, one for the State of California and one for the County of Los Angeles. The maps are published in two sizes, one for the State of California and one for the County of Los Angeles.

(1) The maps are published in two series, one for the State of California and one for the County of Los Angeles. The maps are published in two sizes, one for the State of California and one for the County of Los Angeles.

SUMMARY MAP LEGEND

	Line number, second part of SLC inventory number
	Groin, jetty, breakwater, etc.
	Shore protection, seawall, riprap, etc.
	Pier
	Other types of artificial features or actions
	Historical artificial features
	Continuous artificial features
	Limits of publicly owned land
	CA-State of California
	CI-City
	CO-County
	REG-Regional eg,sewer district
	US-United States(Federal)
SIR 1/2/77	Shoreline Inspection Report
2020 SC SON	Court case notation
	2020-case number, SC-Superior Court,
	SON-Sonoma County
CMF	Maps filed in State Lands Commission
CB	Microfilm or Map Library

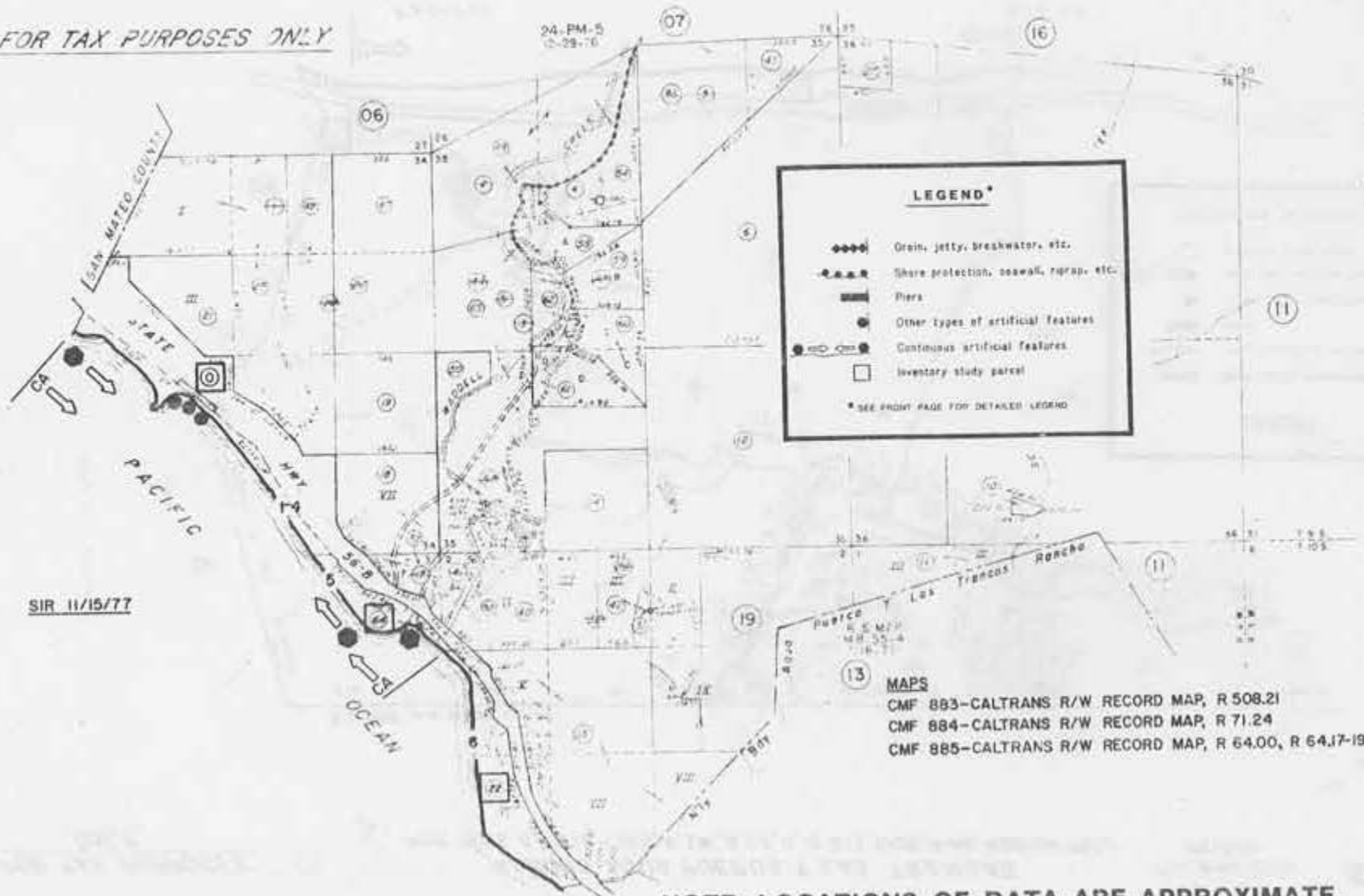
- (1) Most maps listed on the Summary Maps are filed in the State Lands Commission Microfilm or Map Library by the letter designations listed. Recording data is also listed if it is available. Maps that are relatively easy to obtain or subject to change were not indexed, such as Parks and Recreation (P&R) Acquisition or Ownership Maps. However, they are pertinent to the "inventory" and are listed.

POR SEC 34 & ALL 35 & 36, T. 9 S., & SEC. 1, 2 & 3, T. 10 S., R. 4 W., M.D.B. 8 M.

Tax Area Code
86-001 86-005

57-08

FOR TAX PURPOSES ONLY



SIR 11/15/77

MAPS

- CMF 883-CALTRANS R/W RECORD MAP, R 508.21
- CMF 884-CALTRANS R/W RECORD MAP, R 71.24
- CMF 885-CALTRANS R/W RECORD MAP, R 64.00, R 64.17-19

NOTE: LOCATIONS OF DATA ARE APPROXIMATE.

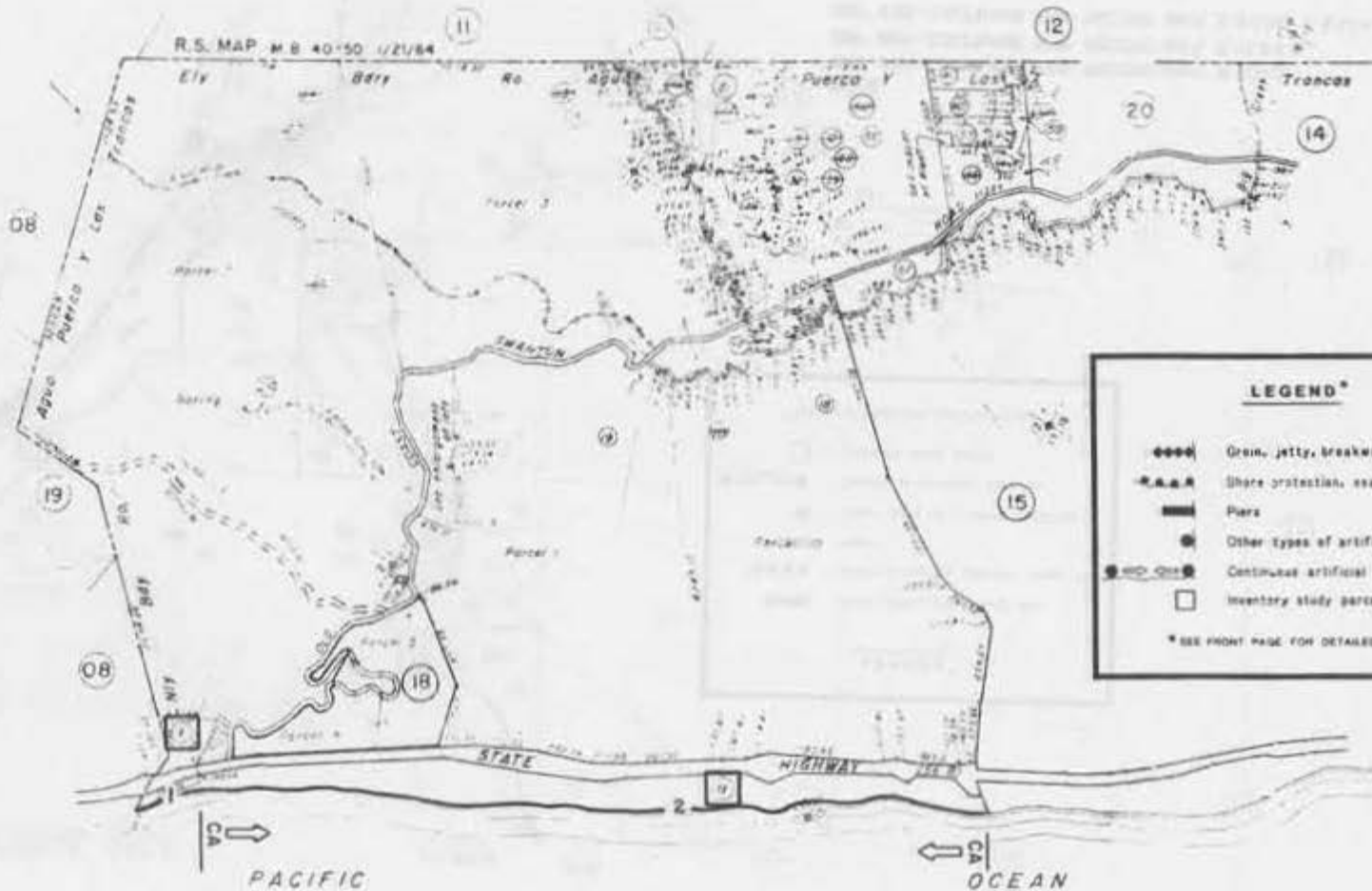
1

FOR TAX PURPOSES
ONLY

RANCHO AGUA PUERCA Y LAS TRANGAS
POR SECS. 6, 7 & 18, T. 10S, R. 3W, & 1, 2, 11, 12 & 13, T. 10S, R. 4W, MDBAM PROJ

Tax Area Code
86-005

57-13



MAPS
CMF 883-CALTRANS R/W MAP R508.21

SIR 11/15/77

NOTE: LOCATIONS OF DATA ARE APPROXIMATE.

2

**FOR TAX PURPOSES
ONLY**

RANCHO AGUA PUERGA Y LAS TRANCAS

FOR SECS 12, 13 & 24, R. 4W., B. SEC. 7, 17, 18, 19, 20 & 30, R. 3W., T. 10S., M.D.B. & M. PROJ.

Tax Area Code
86-001
86-005

57-15



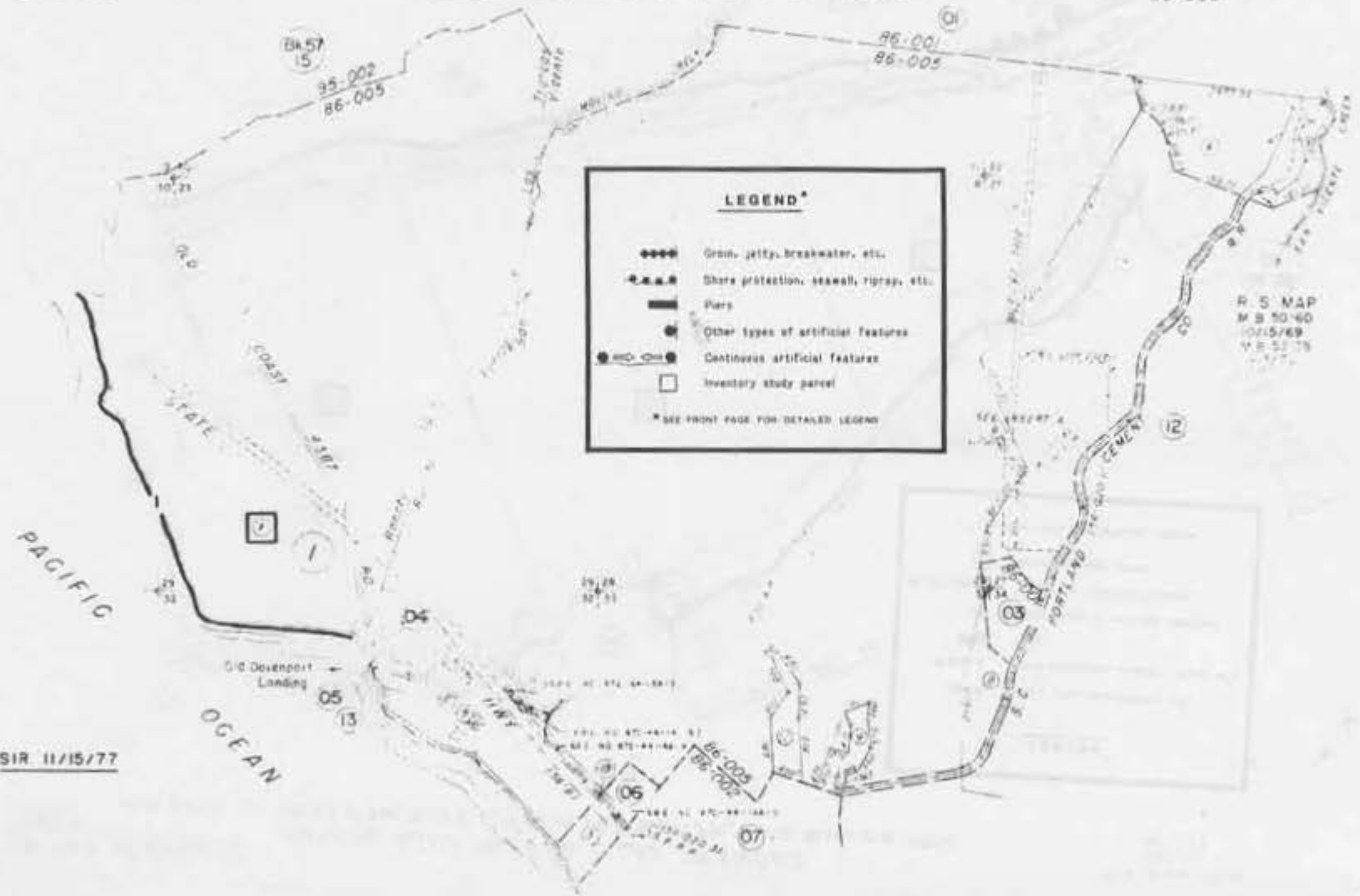
SIR 11/15/77

NOTE: LOCATIONS OF DATA ARE APPROXIMATE.

FOR TAX PURPOSES
ONLY

POR RO. PUERCA Y LAS TRANCAS & RO. SAN VICENTE
SEC 28 & ADJ, T. 10S, R. 3W, MDBBM. PROJECTED

Tax Area Code **58-02**
86-001 86-005
86-006



R. 5 MAP
M. S. 10-40
10/15/69
11.5.53.75

SIR 11/15/77

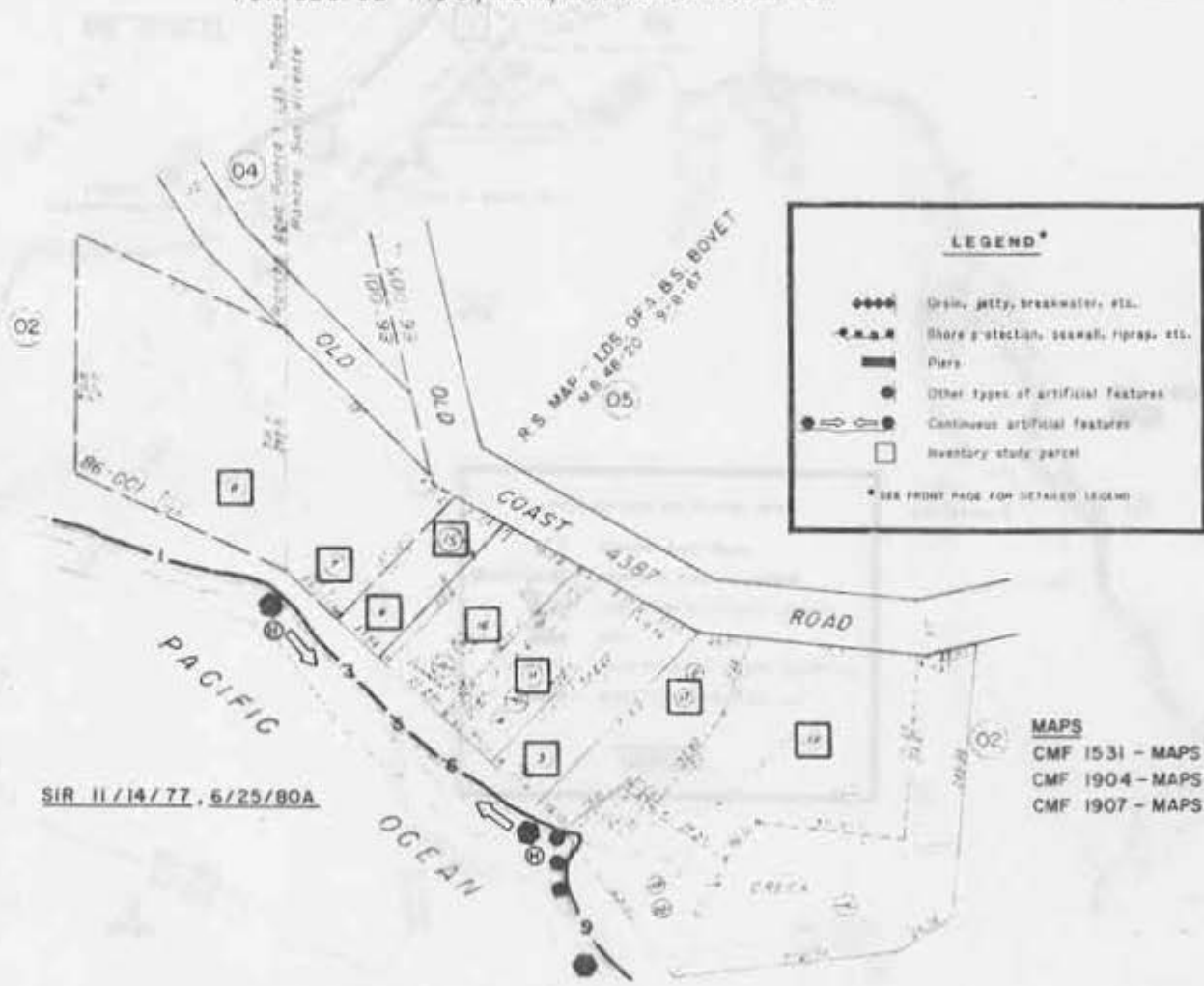
NOTE: LOCATIONS OF DATA ARE APPROXIMATE.

FOR TAX PURPOSES
ONLY

RANCHOS AGUA PUERGA Y LAS TRANCAS & SAN VICENTE
FOR SEC. 32 T.10S, R.3W, M.D.B.M. PROJECTED

Tax Area Code
86-001 - 86-005

58-13



LEGEND*

- ◆◆◆◆ Jetty, pier, breakwater, etc.
- Shore protection, seawall, riprap, etc.
- Piers
- Other types of artificial features
- Continuous artificial features
- Inventory study parcel

* SEE FRONT PAGE FOR DETAILED LEGEND

MAPS
CMF 1531 - MAPS 48/20
CMF 1904 - MAPS 20/71
CMF 1907 - MAPS 8/50

SIR 11/14/77, 6/25/80A

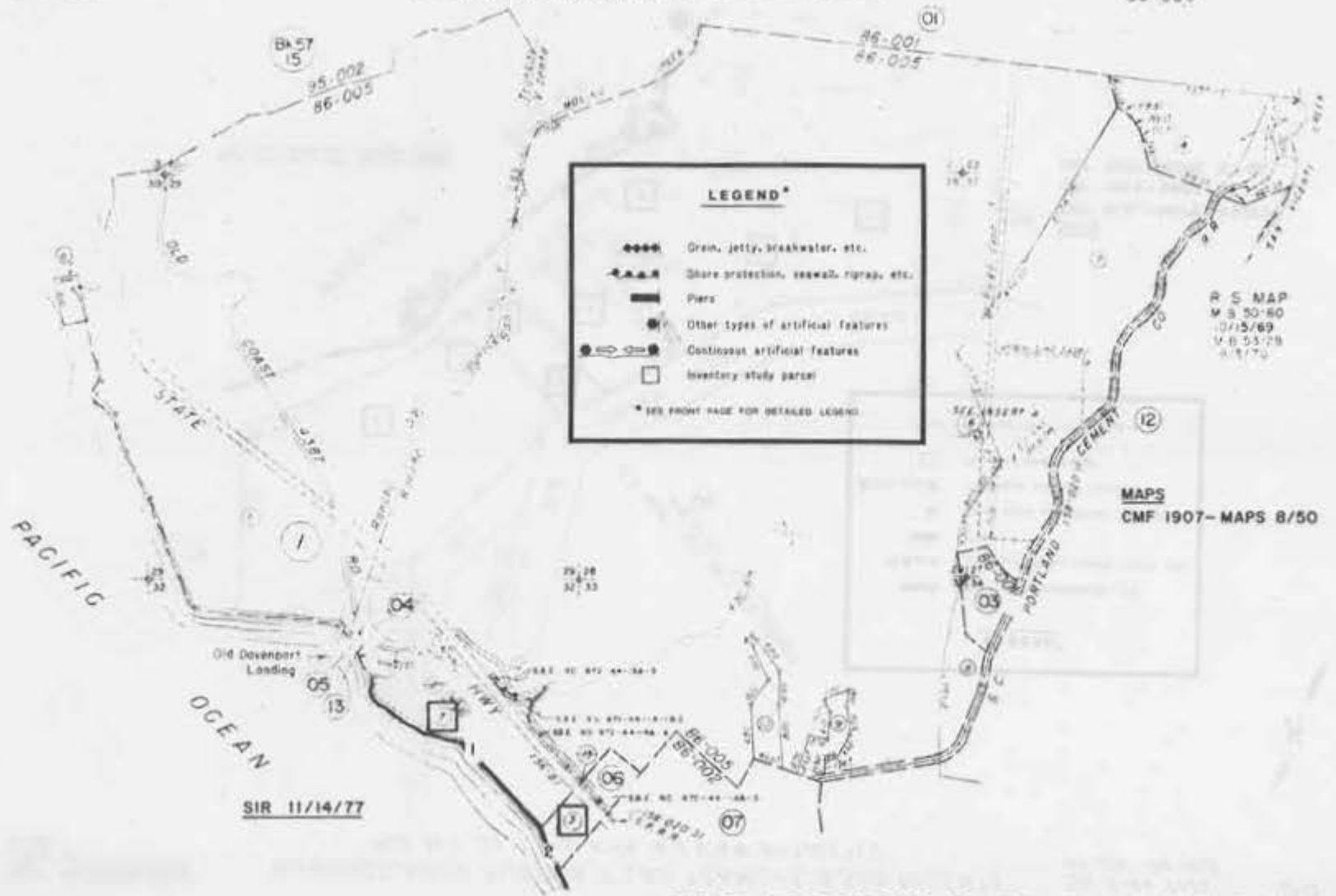
NOTE: LOCATIONS OF DATA ARE APPROXIMATE.

FOR TAX PURPOSES
ONLY

POR RO PUERGA Y LAS TRANCAS & RO. SAN VICENTE
SEC 28 B ADJ, T 10S, R 3W, MDBBM PROJECTED

Tax Area Code
86-001 86-005
86-006

58-02



FOR TAX PURPOSES ONLY

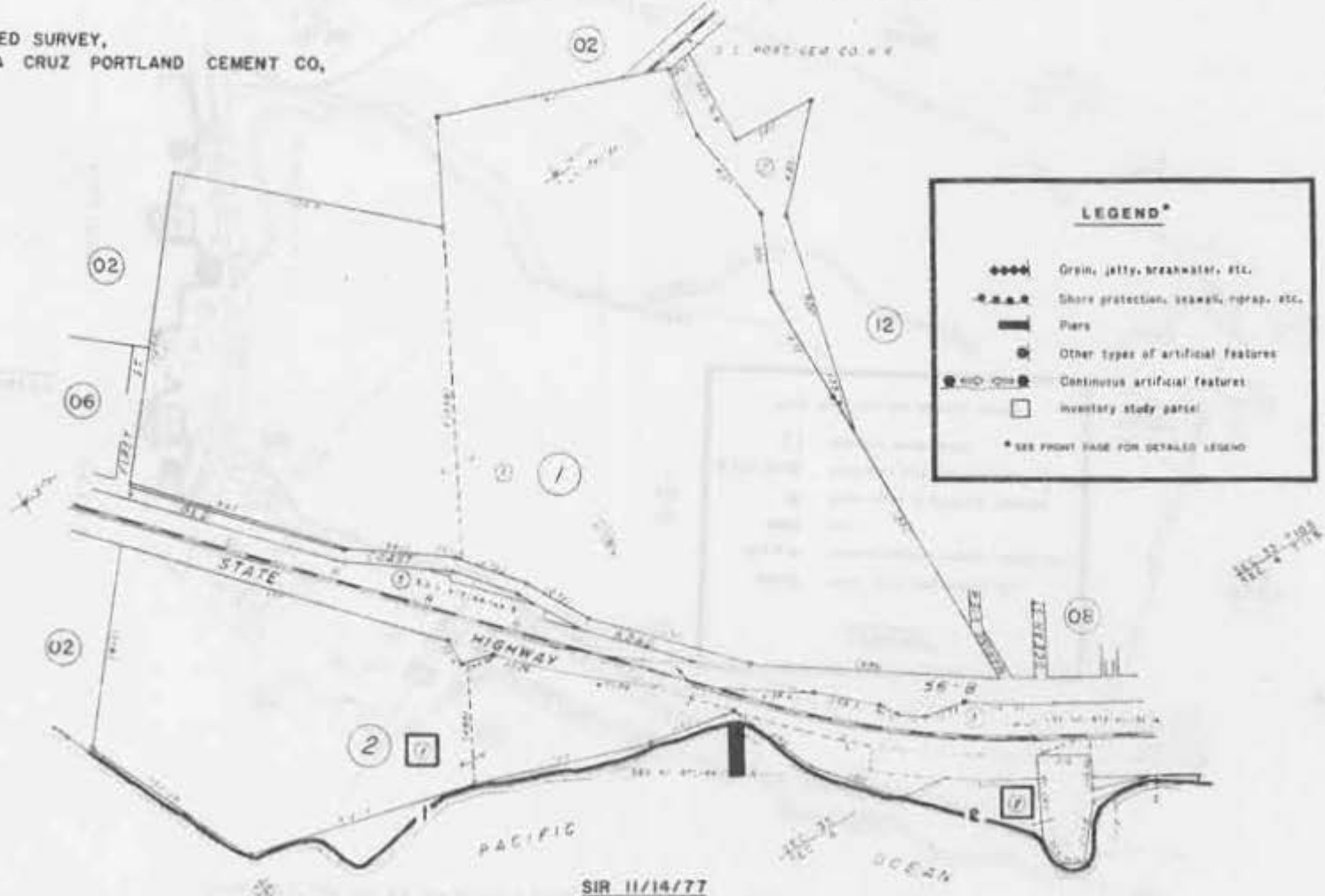
SAN VICENTE RANCHO

POR. SEC. 32 & 33, T.10S., R.3W., & SEC. 4, T.11S., R.3W., M.D.B. & M. PROJECTED

Tax Area Code **58-07**
86-002

MAPS

CMF 1978 - UNFILED SURVEY,
SANTA CRUZ PORTLAND CEMENT CO.



SIR 11/14/77

NOTE: LOCATIONS OF DATA ARE APPROXIMATE.

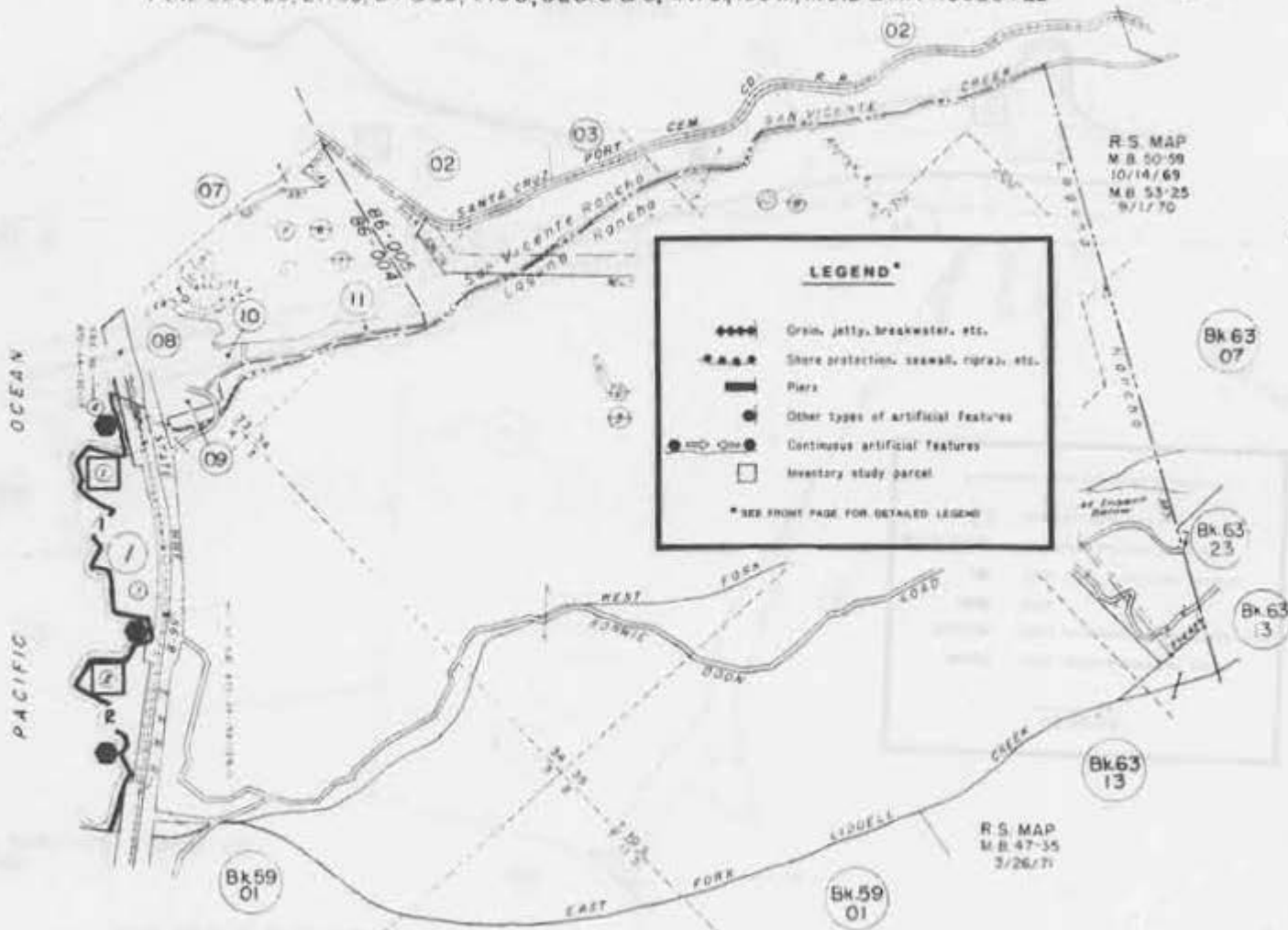
FOR TAX PURPOSES ONLY

LAGUNA RANCHO & SAN VICENTE RANCHO

Tax Area Code **58-12**
86-005 86-004

PCR, SEC. 26, 27, 33, 34 & 35, T10S, SEC. 2 & 3, T11S, R3W, M.D.B & M. PROJECTED

SIR 11/14/77



NOTE: LOCATIONS OF DATA ARE APPROXIMATE.

FOR TAX PURPOSES ONLY

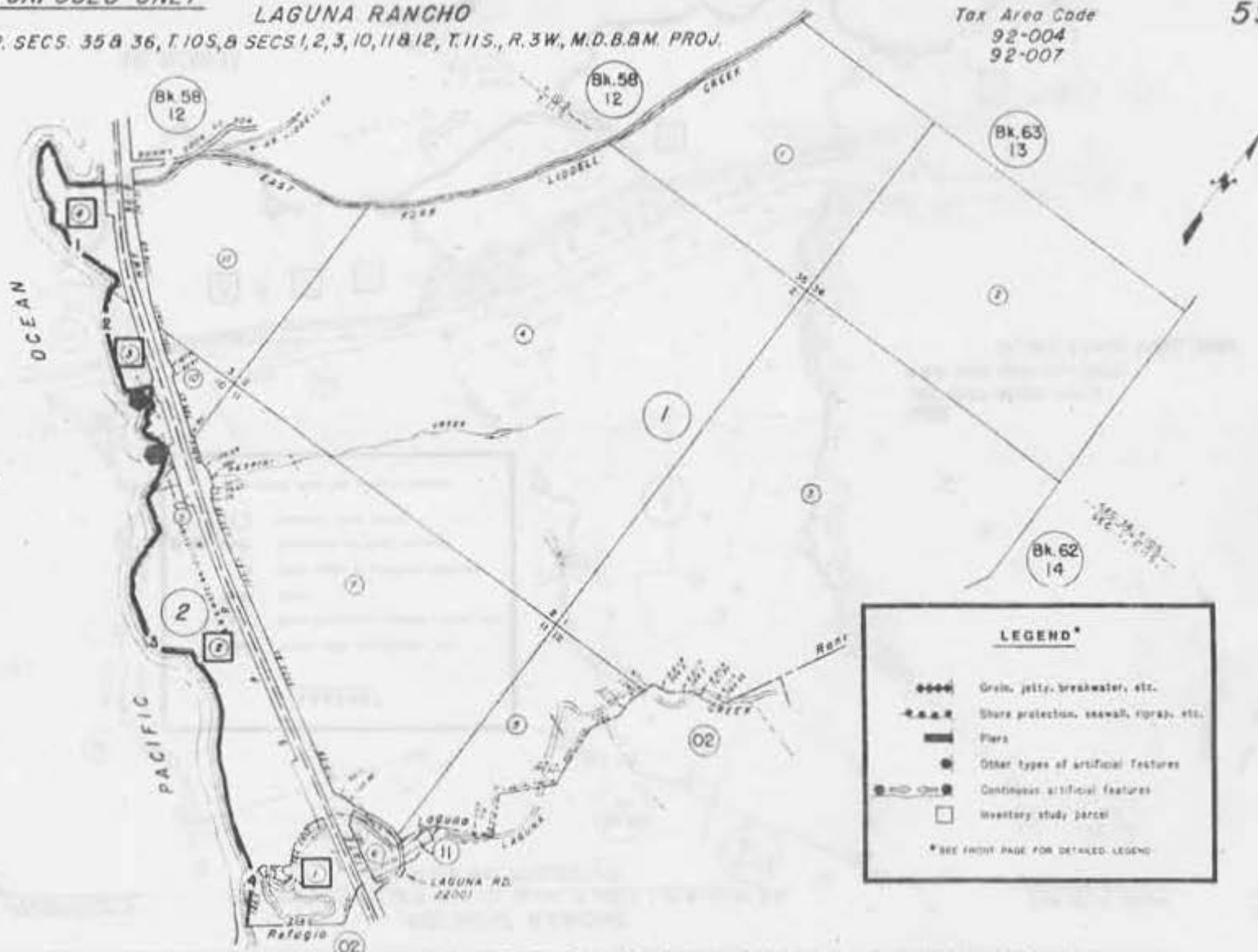
LAGUNA RANCHO

POR. SECS. 35 & 36, T.10S, & SECS 1, 2, 3, 10, 11 & 12, T.11S., R. 3W., M.D.B.M. PROJ.

Tax Area Code
92-004
92-007

59-01

SIR 10/21/77



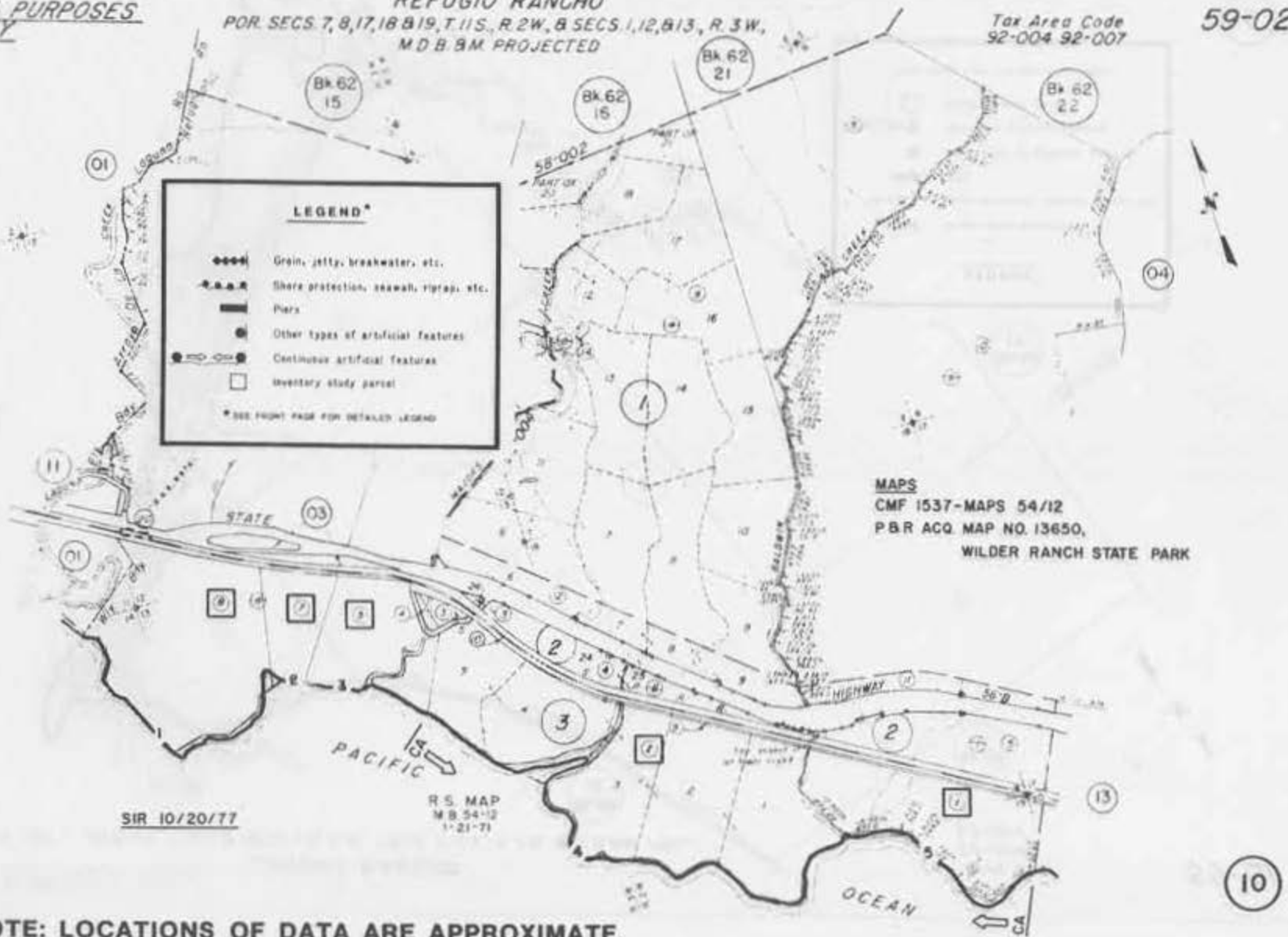
NOTE: LOCATIONS OF DATA ARE APPROXIMATE.

FOR TAX PURPOSES
ONLY

REFUGIO RANCHO
POR. SECS 7, 8, 17, 18 & 19, T. 11 S., R. 2 W., & SECS 1, 12, & 13, R. 3 W.,
M. D. B. & M. PROJECTED

Tax Area Code
92-004 92-007

59-02



NOTE: LOCATIONS OF DATA ARE APPROXIMATE.

FOR TAX PURPOSES ONLY

REFUGIO RANCHO

POR. SECS 17, 19, 20 & 21, T 11 S, R 2 W, M 2 B 8 M PROJECTED

Tax Area Code
92-004

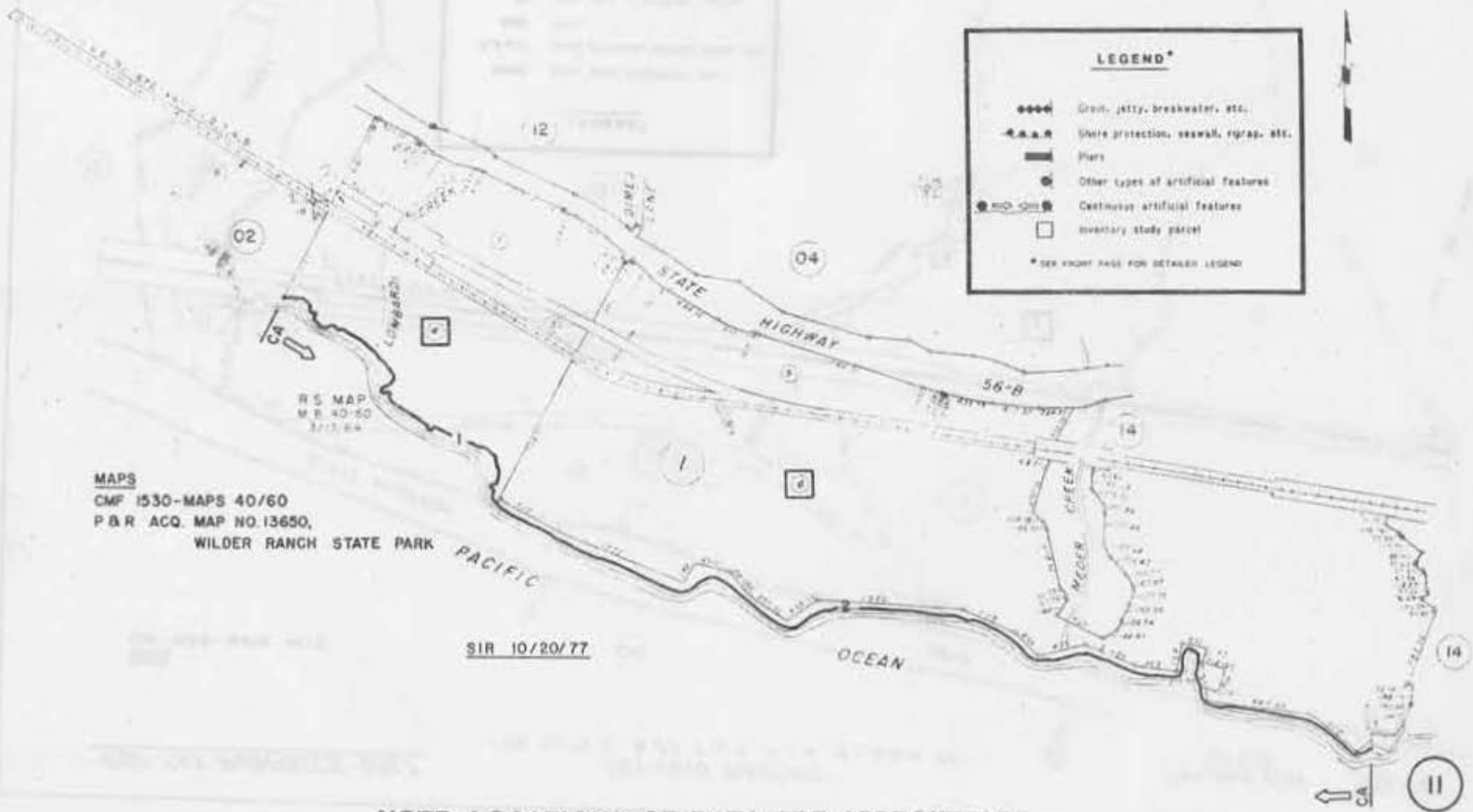
59-13

12
 02
 04
 14
 11

LEGEND*

- ▬▬▬▬ Groin, jetty, breakwater, etc.
- ▬▬▬▬ Shore protection, seawall, riprap, etc.
- ▬▬▬▬ Piers
- Other types of artificial features
- ▬▬▬▬ Continuous artificial features
- Inventory study parcel

* See sheet back for detailed legend



MAPS
 CMF 1530-MAPS 40/60
 P & R ACQ. MAP NO. 13650,
 WILDER RANCH STATE PARK

SIR 10/20/77

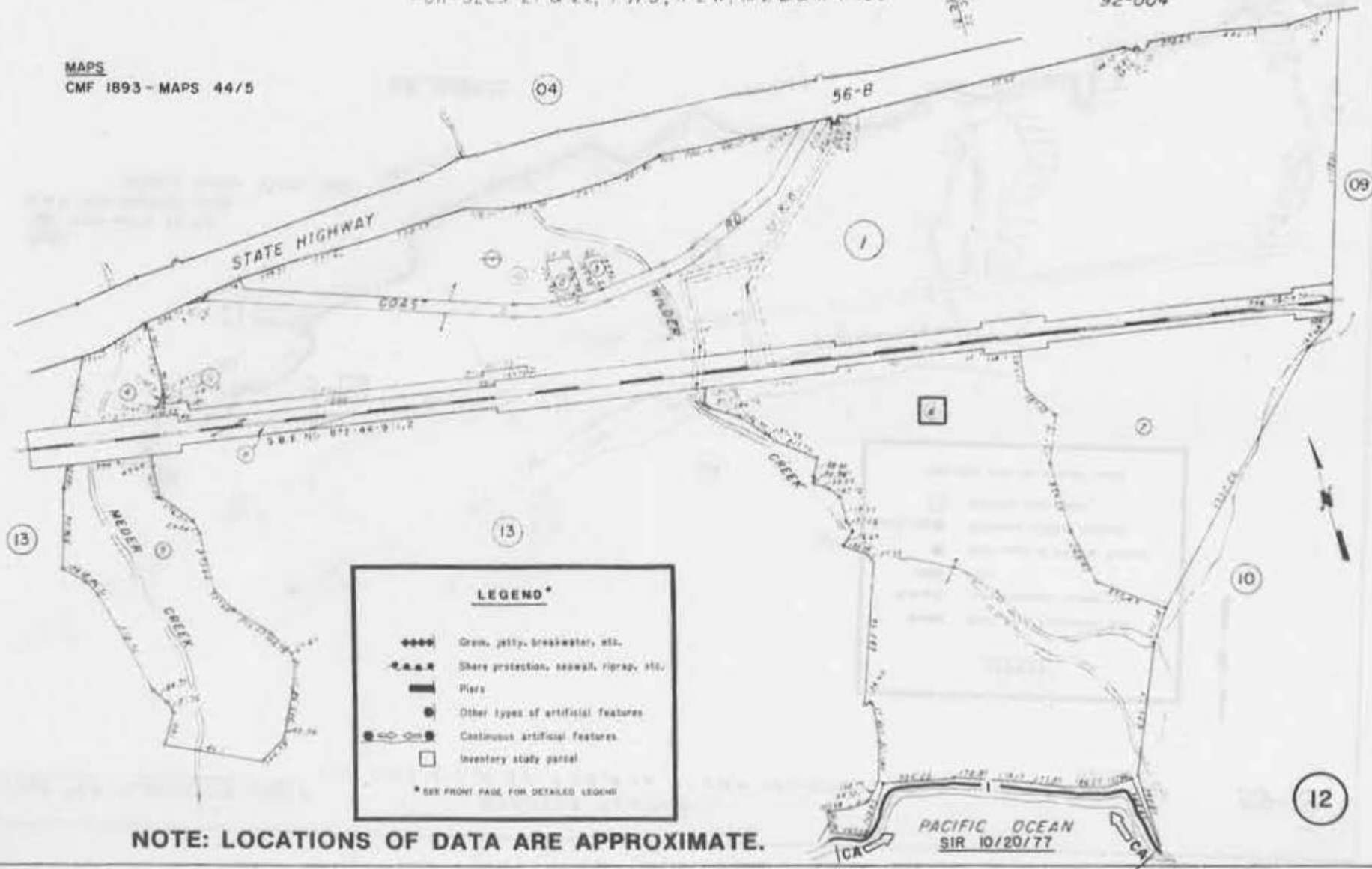
NOTE: LOCATIONS OF DATA ARE APPROXIMATE.

FOR TAX PURPOSES ONLY

REFUGIO RANCHO
FOR SECS 21 & 22, T 11 S, R 2 W, MDB&M PROJ

Tax Area Code 59-14
92-004

MAPS
CMF 1893 - MAPS 44/5



LEGEND*

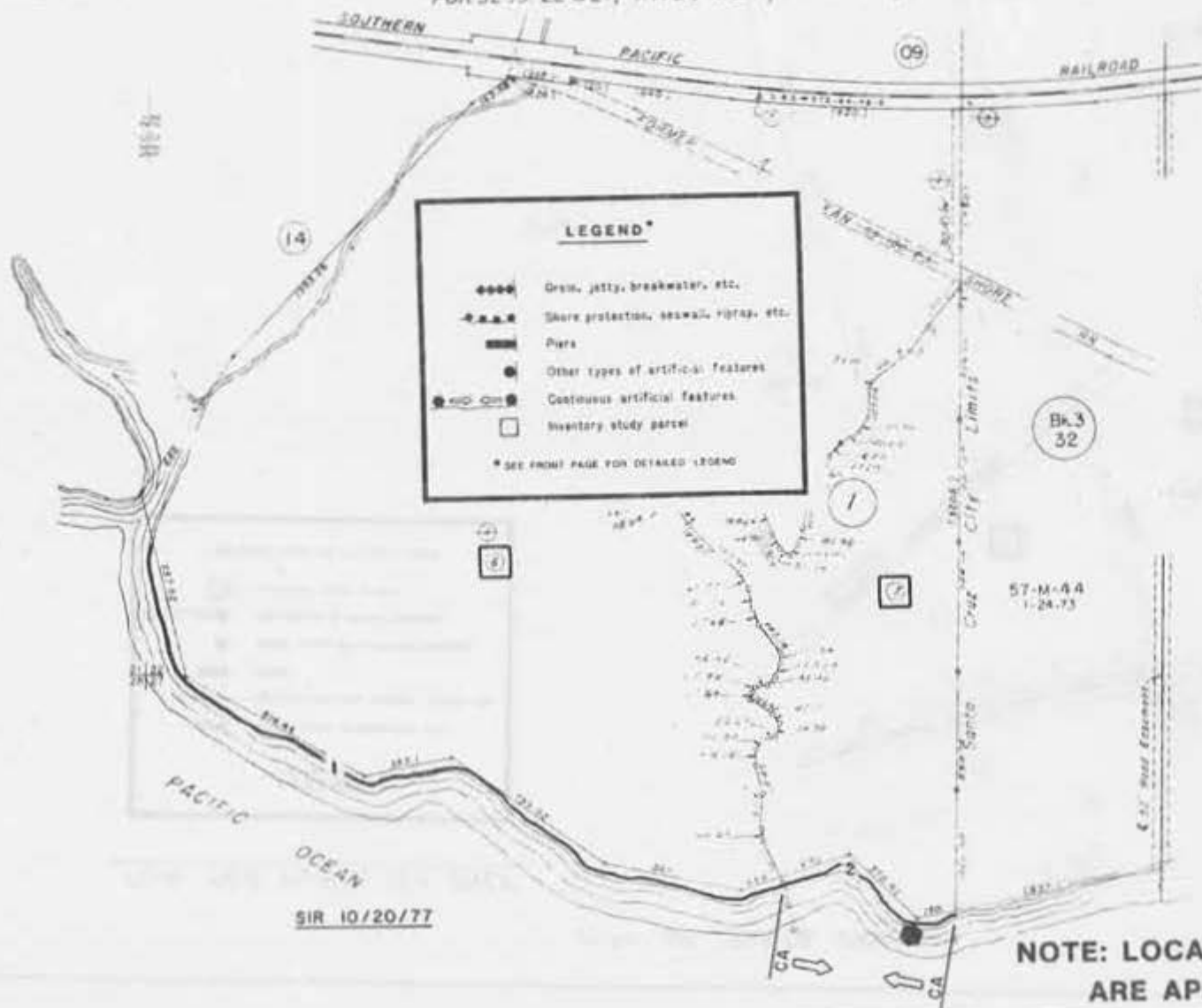
- ◆◆◆◆ Grim, jetty, breakwater, etc.
 - ▬▬▬▬ Shore protection, seawall, riprap, etc.
 - ▬▬▬▬ Piers
 - Other types of artificial features
 - ▬▬▬▬ Continuous artificial features
 - Inventory study parcel
- * SEE FRONT PAGE FOR DETAILED LEGEND

NOTE: LOCATIONS OF DATA ARE APPROXIMATE.

FOR TAX PURPOSES ONLY

REFUGIO RANCHO
PORSETS. 22 & 27, T.11S., R.2W., M.D.B. & M., PROJECTED

Tax Area Code **59-10**
92-004



LEGEND*

- ◆◆◆◆ Groin, jetty, breakwater, etc.
- Shore protection, seawall, riprap, etc.
- ▬▬▬ Piers
- Other types of artificial features
- Continuous artificial features
- Inventory study parcel

* SEE FRONT PAGE FOR DETAILED LEGEND

Bk. 3
06

MAPS
CMF 1538-MAPS 57/44
CMF 2536-UNFILED-REFEREE'S
SUBD. OF THE MOORE RANCH

Bk. 3
32

Bk. 3
15

57-M-44
1-24-73

SIR 10/20/77

**NOTE: LOCATIONS OF DATA
ARE APPROXIMATE.**

CITY OF SANTA CRUZ

MOORE RANCH STATE HWY. 5-B

3-32

FOR TAX PURPOSES ONLY

Tax Area Code
1-007

LEGEND*

- ==== Groin, jetty, breakwater, etc.
- Shore protection, seawall, riprap, etc.
- ==== Piers
- Other types of artificial features
- Continuous artificial features
- Inventory study parcel

* SEE FRONT PAGE FOR DETAILED LEGEND

PACIFIC OCEAN
SIR 10/20/77



MAPS
CMF 2536-UNFILED-REFEREE'S SUBD.
OF THE MOORE RANCH

**NOTE: LOCATIONS OF DATA
ARE APPROXIMATE.**

14

FOR TAX PURPOSES ONLY

06 CITY OF SANTA CRUZ
PARCEL MAP M.B. 7-25 7-31-72

AVE

3-15

Tax Area Code
1-001
1-007

LEGEND*

- ◆◆◆◆ Grain, jetty, breakwater, etc.
- ▲▲▲▲— Shore protection, seawall, riprap, etc.
- ▬ Piers
- Other types of artificial features
- Continuous artificial features
- Inventory study parcel

* SEE FRONT PAGE FOR DETAILED LEGEND

Bk 03
32

R.S. MAP
M.B. 30-11
4/18/69

SIR 10/20/77

NATURAL BRIDGES BEACH STATE PARK

MAPS
 CMF 1892 - MAPS 43/1
 CMF 1896 - MAPS 50/11
 CMF 2536 - UNFILED - REFEREE'S SUBD.
 OF THE MOORE RANCH
 P & R OWN. MAP NO. 618,
 NATURAL BRIDGES STATE BEACH

SWANTON BEACH PARK
M.B. 17-8 6/23/09

**NOTE: LOCATIONS
OF DATA ARE APPROXIMATE.**

OCEAN
G-16-OI
GRANT TO THE CITY OF
SANTA CRUZ

15

FOR TAX PURPOSES ONLY

CITY OF SANTA CRUZ

Tax Code Area 10-27
1-001
1-007

13-PM-62
12-6-73



NOTE - PARCEL "A" IS COMMON AREA
A - 10-272-31
1 - 10-272-30
2 - 10-272-28
3 - 10-272-29

LEGEND*

- ◆◆◆◆ Grain, jetty, breakwater, etc.
- Shore protection, seawall, riprap, etc.
- ▬ Piers
- Other types of artificial features
- Continuous artificial features
- Inventory study parcel

* SEE FRONT PAGE FOR DETAILED LEGEND

MAPS
CMF 1985-MAPS 9/22
CB 317
CB 937
CB 1567
P & R OWN. MAP NO. 5186 & 14723,
TWIN LAKES STATE BEACH

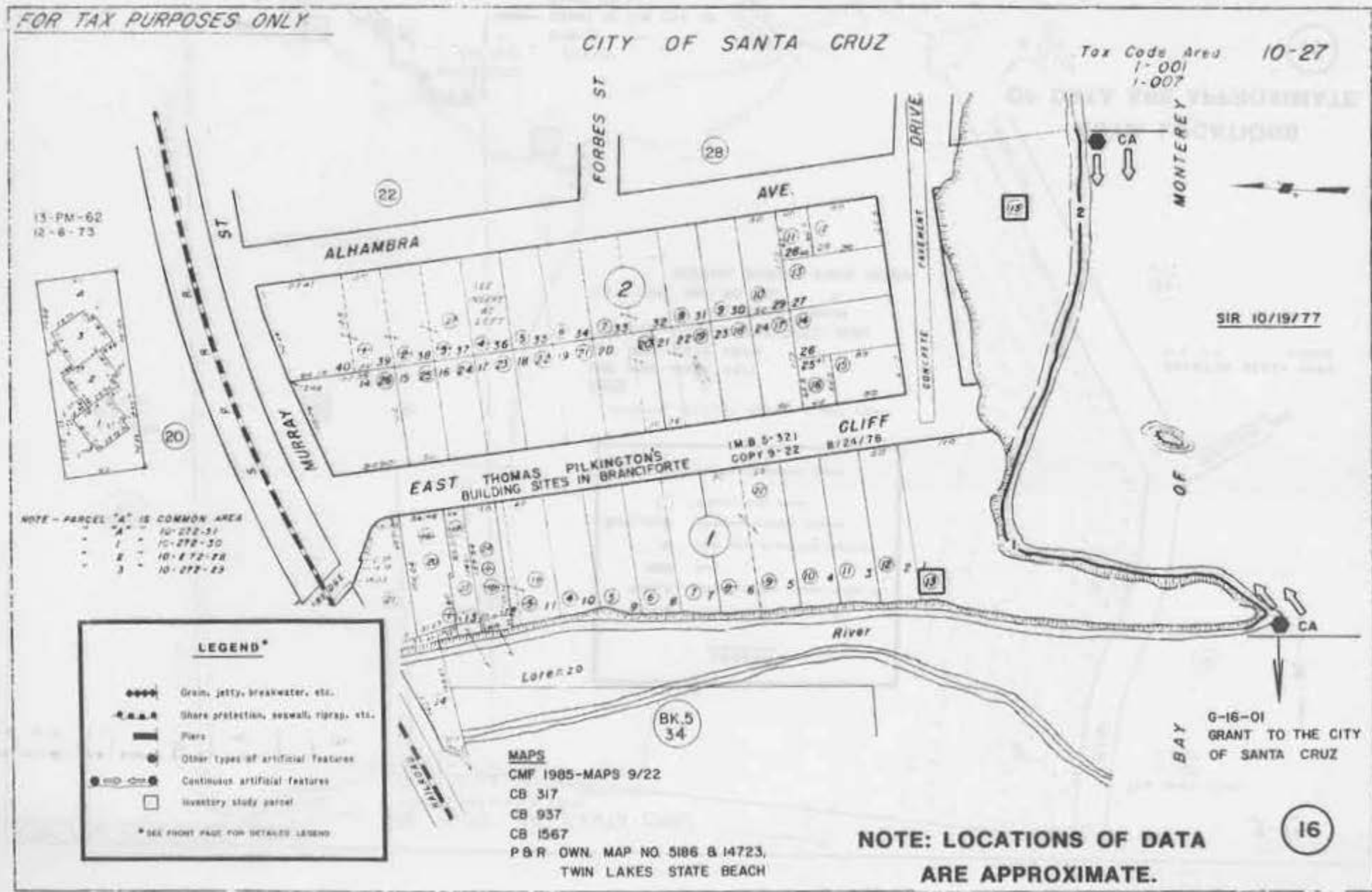
NOTE: LOCATIONS OF DATA
ARE APPROXIMATE.

BAY G-16-01
GRANT TO THE CITY
OF SANTA CRUZ

SIR 10/19/77



16



FOR TAX PURPOSES ONLY

CITY OF SANTA CRUZ

Tax Code Area 10-28
1-001
1-007



- MAPS**
- CMF 1997-SEABRIGHT, MAPS 9/26
 - CMF 2525-MAPS 35/28
 - CMF 2526-MAPS 38/52
 - CB 317
 - CB 937
 - CB 1567
 - P & R OWN, MAP NO. 5186 & 14723, TWIN LAKES STATE BEACH

LEGEND*

- ◆◆◆◆ Grain, jetty, breakwater, etc.
- ▲—▲—▲—▲— Shore protection, seawall, riprap, etc.
- ▬ Piers
- ⊙ Other types of artificial features
- ⊕ Continuous artificial features
- Inventory study areas

* SEE FRONT PAGE FOR DETAILED LEGEND

R.S. MAP OF LANDS OF EDWARD P. PRINDLE ET UX M S 38-52

R.S. MAP M S 34-34-52

SIR 10/19/77

NOTE: LOCATIONS OF DATA ARE APPROXIMATE.

FOR TAX PURPOSES ONLY

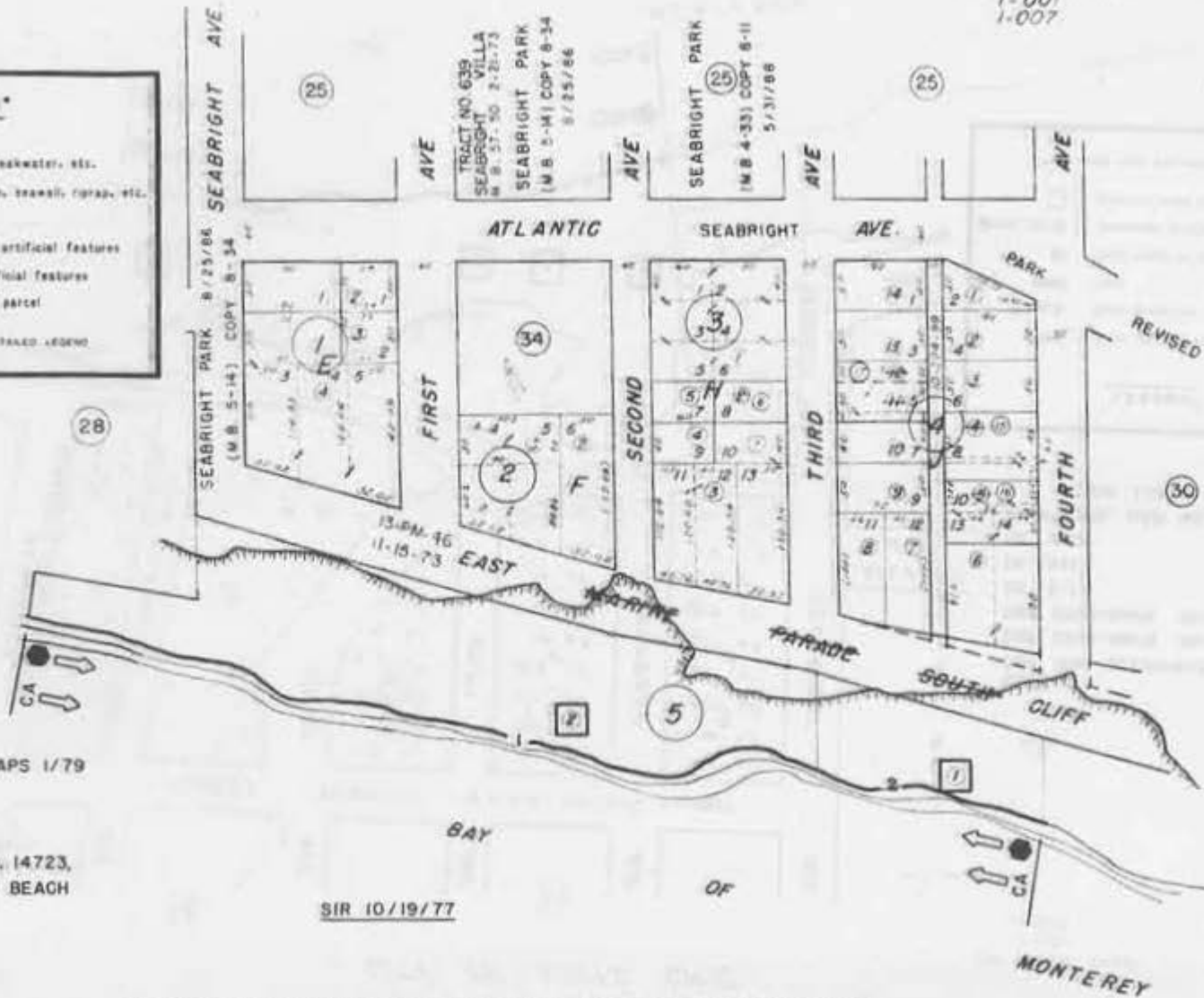
CITY OF SANTA CRUZ

Tax Code Area 10-29
1-001
1-007

LEGEND*

- Groin, jetty, breakwater, etc.
- Shore protection, seawall, riprap, etc.
- Piers
- Other types of artificial features
- Continuous artificial features
- Inventory study parcel

*SEE FRONT PAGE FOR DETAILED LEGEND



MAPS
 CMF 1982 - SEABRIGHT PARK, MAPS 1/79
 CB 317
 CB 937
 CB 1567
 P&R OWN. MAP NO. 5186 & NO. 14723,
 TWIN LAKES STATE BEACH

SIR 10/19/77

NOTE: LOCATIONS OF DATA ARE APPROXIMATE.

18

FOR TAX PURPOSES ONLY

WOLF FACILITIES ON OYAY

CITY OF SANTA CRUZ

Tax Code Area 10-30
1-001
1-007

LEGEND*

- ◆◆◆◆ Grain, jetty, breakwater, etc.
- Shore protection, seawall, riprap, etc.
- ▬ Pier
- Other types of artificial features
- Contiguous artificial features
- Inventory study parcel

* SEE FRONT PAGE FOR DETAILED LEGEND

MAPS

CMF 1982-SEABRIGHT PARK, MAPS 1/79

CMF 2521-MAPS 28/32

CB 317-318

CB 937

CB 1567

P & R OWN, MAP NO. 5186 & 14723,

TWIN LAKES STATE BEACH



SIR 10/19/77

NOTE: LOCATIONS OF DATA ARE APPROXIMATE.

FOR TAX PURPOSES ONLY

Bk 27
13

CITY OF SANTA CRUZ

Top - res. Code -
1-104

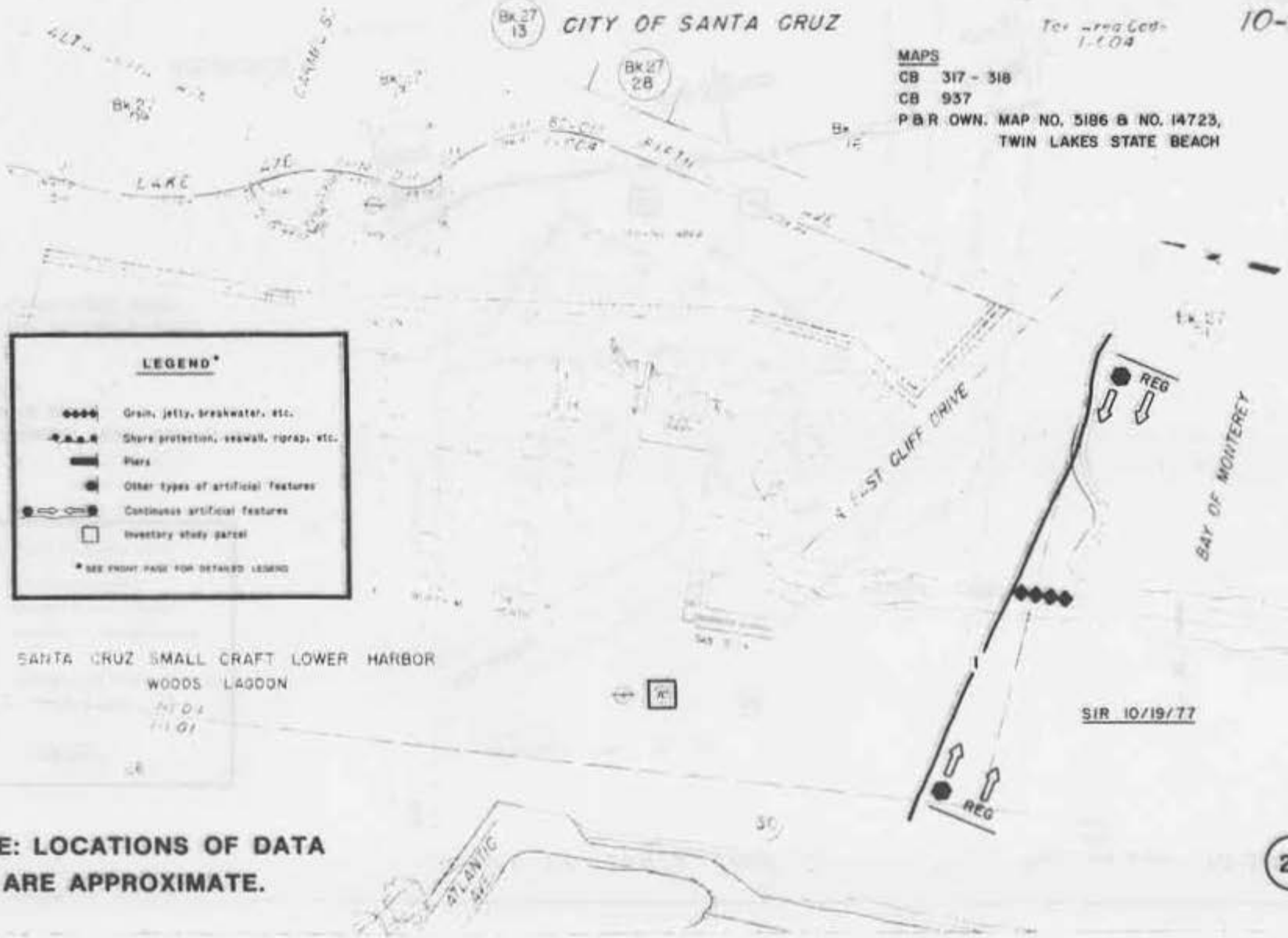
10-32

MAPS

CB 317 - 318

CB 937

P & R OWN. MAP NO. 5186 & NO. 14723,
TWIN LAKES STATE BEACH



LEGEND*

- Grain, jetty, breakwater, etc.
- ▲▲▲▲ Shore protection, seawall, riprap, etc.
- ▬ Piers
- Other types of artificial features
- Continuous artificial features
- Inventory study parcel

* SEE FRONT PAGE FOR DETAILED LEGEND

SANTA CRUZ SMALL CRAFT LOWER HARBOR
WOODS LAGOON

HTD
HIG

SIR 10/19/77

NOTE: LOCATIONS OF DATA
ARE APPROXIMATE.

FOR TAX PURPOSES ONLY

POR. OF SEC. 20, T.IIS, R.IW. M.D.B.B.M.

Tax Area Code
82-003
82-012

27-01

LEGEND*

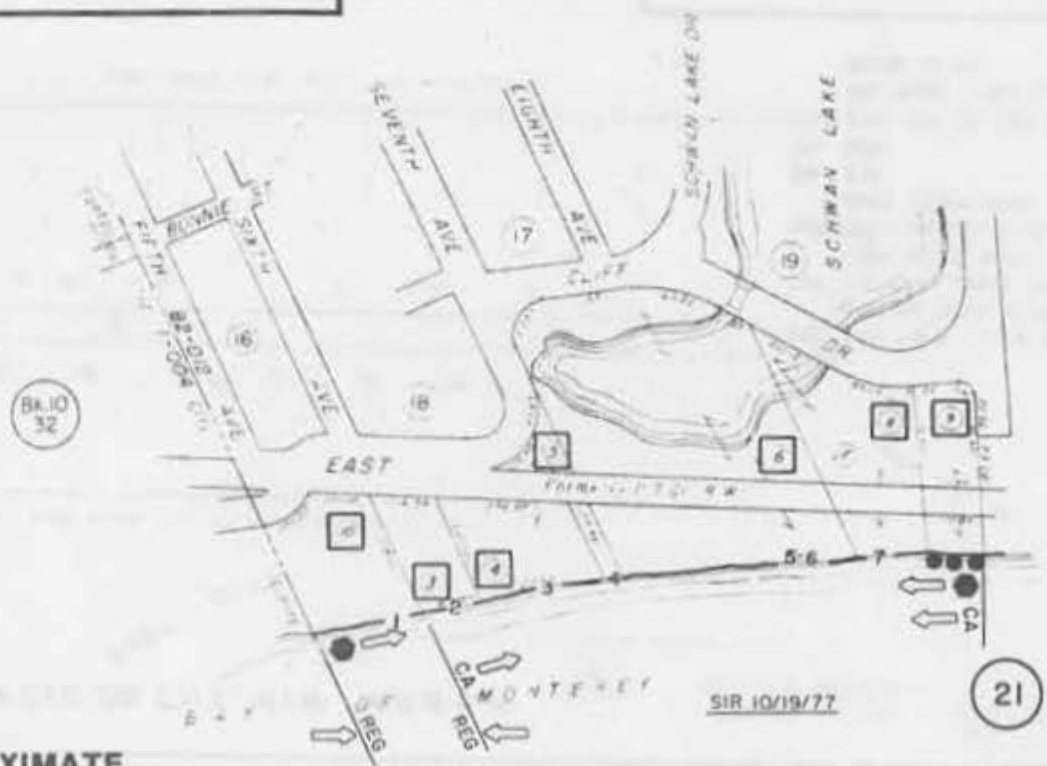
- ◆◆◆◆ Groin, jetty, breakwater, etc.
- x-x-x-x Shore protection, seawall, riprap, etc.
- ▬ Pier
- Other types of artificial features
- Continuous artificial features
- Inventory study parcel

* SEE FRONT PAGE FOR DETAILED LEGEND



MAPS

- CMF 515-TWIN LAKES PARK SUBD. NO. 6, MAPS 7/15
- CMF 1909-TWIN LAKES PARK SUBD. NO. 3, MAPS 9/3
- CMF 1910-RESUBD., TWIN LAKES PARK NO. 3, MAPS 15/25
- CMF 1990-MAPS 15/50
- CMF 2533-UNFILED PLAT, EAST CLIFF DR.
- CB 317-318
- CB 936
- P&R OWN. MAP NO. 5186 & NO. 14723,
TWIN LAKES STATE BEACH



NOTE: LOCATIONS OF DATA ARE APPROXIMATE.

SIR 10/19/77

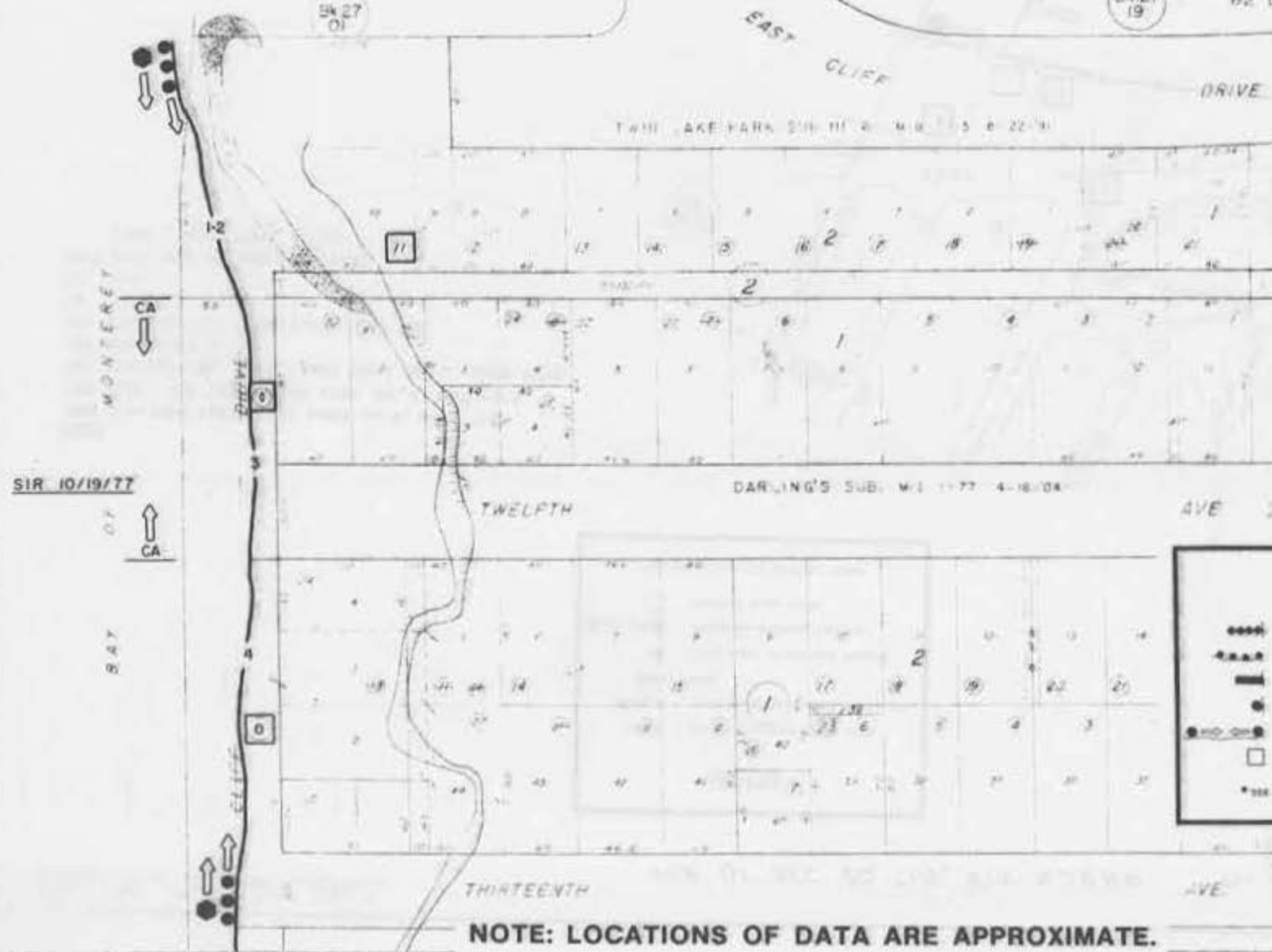
FOR TAX PURPOSES ONLY

POR. OF N.W.1/4 SEC. 20, T.11S., R.1W. M.D.B. & M.

BK. 27
19

Tax Area Code
82-003 82-012

28-13



- MAPS**
- CMF 508-TWIN LAKES PARK DARLING SUBD., MAPS 1/77
 - CMF 515-TWIN LAKES PARK SUBD. NO. 6, MAPS 7/15
 - CMF 2533-UNFILED PLAT, EAST CLIFF DRIVE
 - CB 318
 - CB 936
 - P&R OWN. MAP NO. 5186 & NO. 14723, TWIN LAKES STATE BEACH

LEGEND*

- Green, dry, breakwater, etc.
- ▲▲▲▲▲ Shore protection, seawall, riprap, etc.
- Piers
- Other types of artificial features
- Continuous artificial features
- Inventory state parcel

*SEE FRONT PAGE FOR DETAILED LEGEND

SIR 10/19/77

NOTE: LOCATIONS OF DATA ARE APPROXIMATE.

FOR TAX PURPOSES ONLY

P.O.R. N. 1/2 SEC. 20, T. 11 S., R. 1 W., M. D. B. & M.

Tax Area Code
82-012 82-003

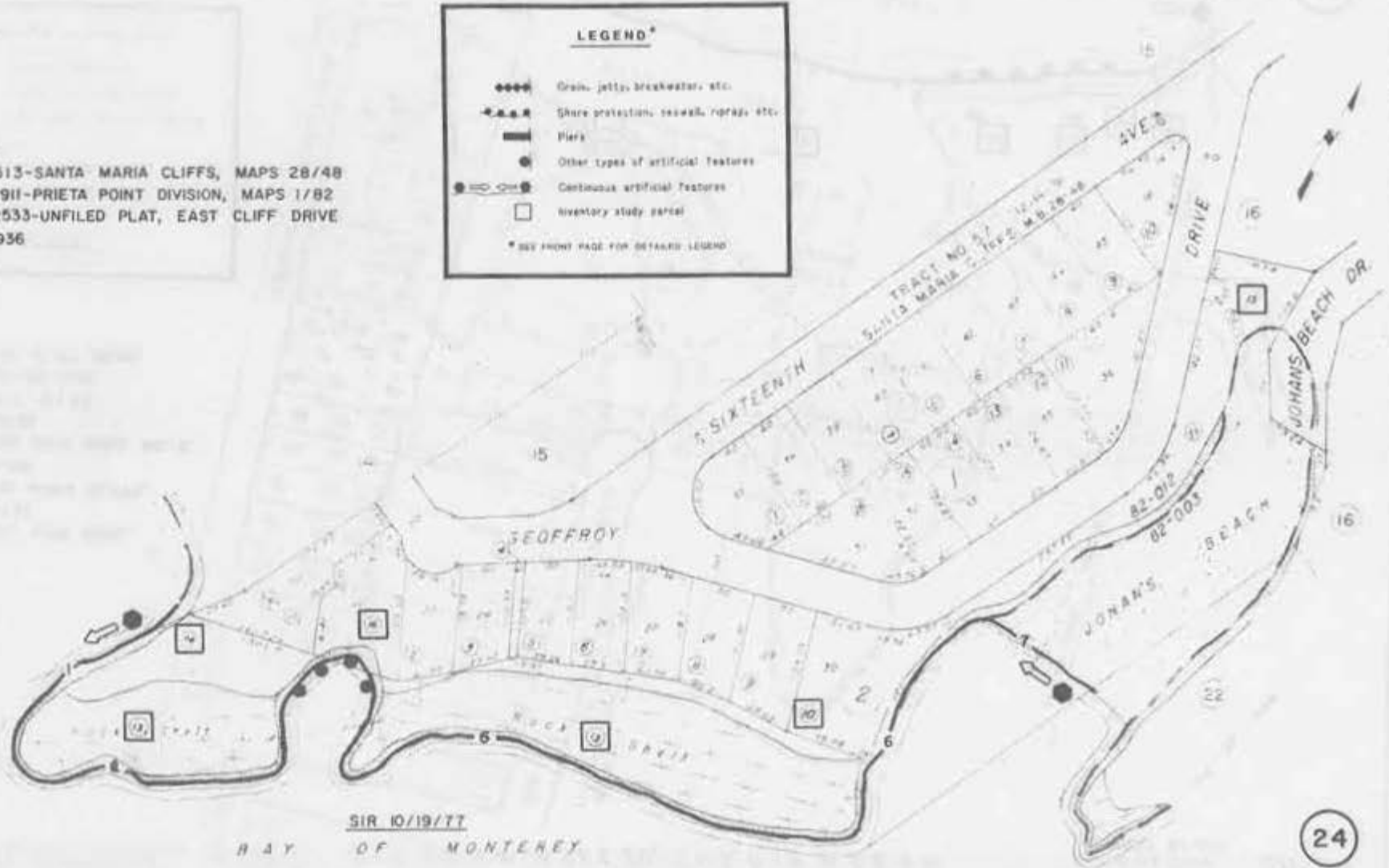
28-21

MAPS

CMF 513-SANTA MARIA CLIFFS, MAPS 28/48
CMF 1911-PRIETA POINT DIVISION, MAPS 1/82
CMF 2533-UNFILED PLAT, EAST CLIFF DRIVE
CB 936

LEGEND*

- ◆◆◆◆ Grain, jetties, breakwater, etc.
 - - - - - Shore protection, seawall, riprap, etc.
 - ▬ Piers
 - Other types of artificial features
 - Continuous artificial features
 - Inventory study parcel
- * SEE FRONT PAGE FOR DETAILED LEGEND



SIR 10/19/77

BAY OF MONTEREY

NOTE: LOCATIONS OF DATA ARE APPROXIMATE.

FOR TAX PURPOSES ONLY

FOR. OF N.E. 1/4 SEC. 20, T. 11 S, R. 1 W. M. D. B. 5 M.

Tax Area Code **28-22**
82-002 82-003
82-012

MAPS

- CMF 1525 - SANTA MARIA DEL MAR, MAPS 12/1
- CMF 1539 - MAPS 59/32
- CMF 1540 - MAPS 59/34
- CMF 1906 - SANTA MARIA DEL MAR, MAPS 9/4
- CMF 2534 - UNFILED PLAT, EAST CLIFF DRIVE
- CB 935-936

LEGEND*

- ◆◆◆◆ Dred, jetty, breakwater, etc.
- - - - - Shore protection, seawall, riprap, etc.
- ▬▬▬▬ Pier
- Other types of artificial features
- - - - - Continuous artificial features
- Inventory study parcel

* SEE FRONT PAGE FOR DETAILED LEGEND



NOTE: LOCATIONS OF DATA ARE APPROXIMATE.

FOR TAX PURPOSES ONLY

RANCHO ARROYO DEL RODEO
POR. S.W. ¼ SEC. 21, T.11S., R.1W. M.D.B&M PROJECTED

Tax Area Code **28-24**
82-001
82-003
82-009

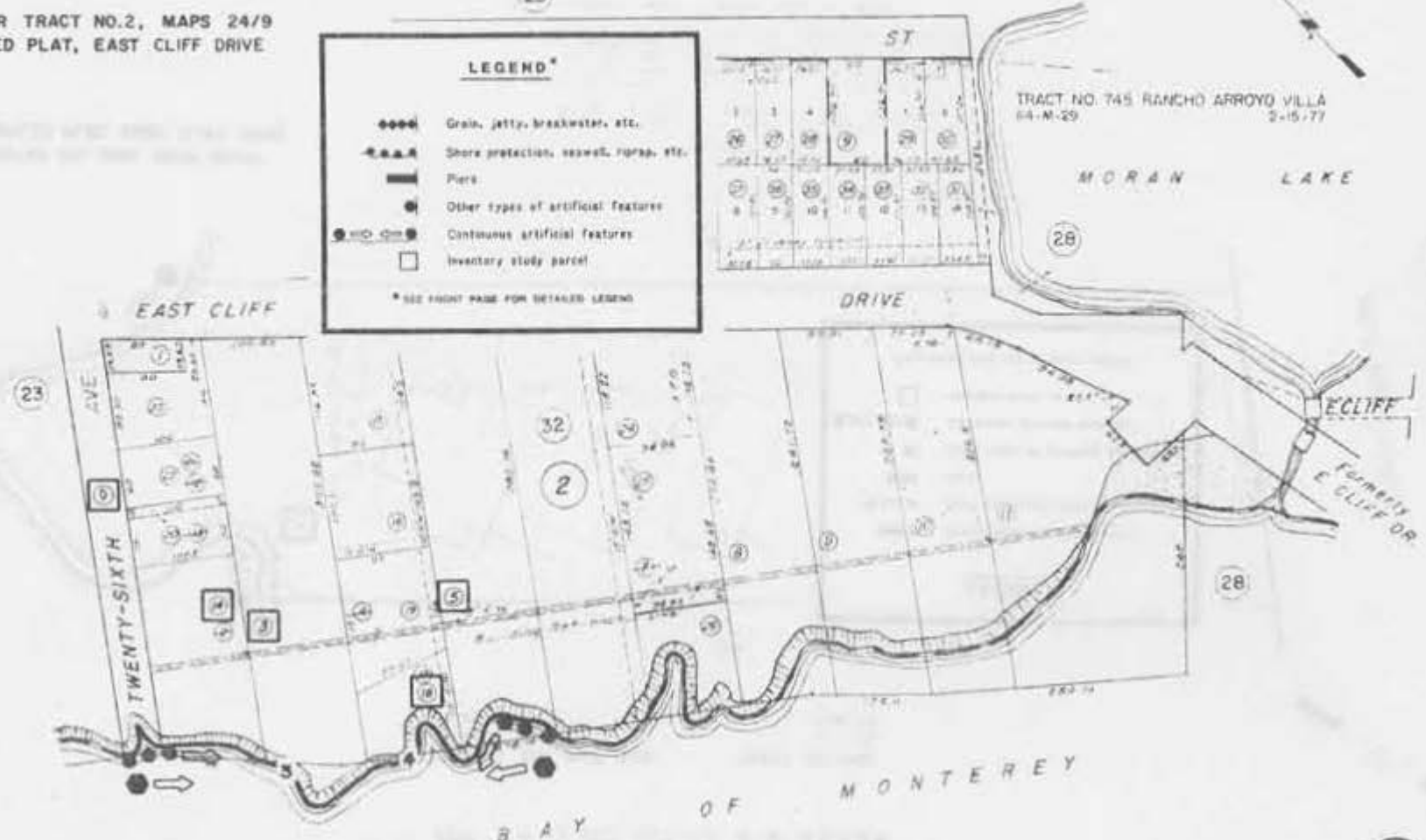
MAPS

CMF 509 - BEELER TRACT NO.2, MAPS 24/9
CMF 2534 - UNFILED PLAT, EAST CLIFF DRIVE
CB 935

LEGEND*

- ◆◆◆◆ Grain, jetty, breakwater, etc.
- Shore protection, seawall, riprap, etc.
- ▬ Piers
- Other types of artificial features
- Continuous artificial features
- Inventory study parcel

* SEE FRONT PAGE FOR DETAILED LEGEND



SIR 10/18/77

NOTE: LOCATIONS OF DATA ARE APPROXIMATE.

27

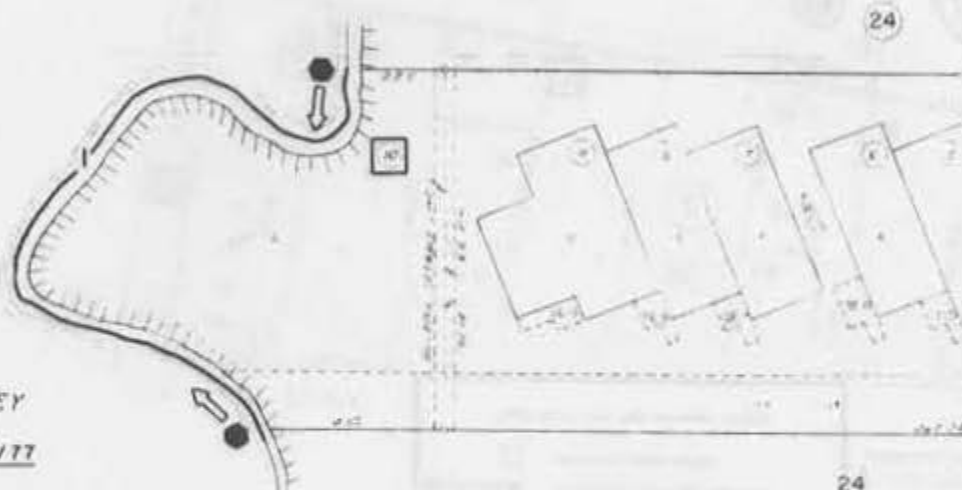
FOR TAX PURPOSES ONLY

RANCHO ARROYO DEL RODEO
FOR 5 W 1/4 SEC. 21, T. 11S., R. 1W. M.D.B.M.

Tax Area Code 28-32
82-009

CASITAS DEL MAR SUB. TRACT NO. 568
59-PM-47 (AMENDED) 1-7-74
59-PM-42 7-8-75

BAY
OF
MONTEREY
SIR 10/18/77



LEGEND*

- ◆◆◆◆ Grain, jetty, breakwater, etc.
- Shore protection, seawall, riprap, etc.
- ▬ Piers
- Other types of artificial features
- Continuous artificial features
- Inventory study parcel

* SEE FRONT PAGE FOR DETAILED LEGEND

MAPS
CMF 514 - CASITAS DEL MAR, MAPS 59/47
CMF 2534 - UNFILED PLAT, EAST CLIFF DRIVE
CB 935

UNFILED PLAT

CASITAS DEL MAR, TRACT NO. 568, 1/2 DOWNHOLE TRACT, PART 4 OF A
RE OF THE SEPARATELY NUMBERED PARCELS ONE THRU NINE

UNFILED PLAT

THE NINE PORTIONS OF LOT 4 ARE ENCLOSED BY DOTTED
LINES AND ARE SEPARATELY NUMBERED 1-9. THIS PLAT OR STAY
PLACEMENTS THE EXCLUSIVE RIGHT TO BE ASSIGNED TO
COURT FOR OWNERS AND ARE LOCATED AS SHOWN HEREON

UNFILED PLAT

NOTE: LOCATIONS OF DATA ARE APPROXIMATE.

FOR TAX PURPOSES ONLY

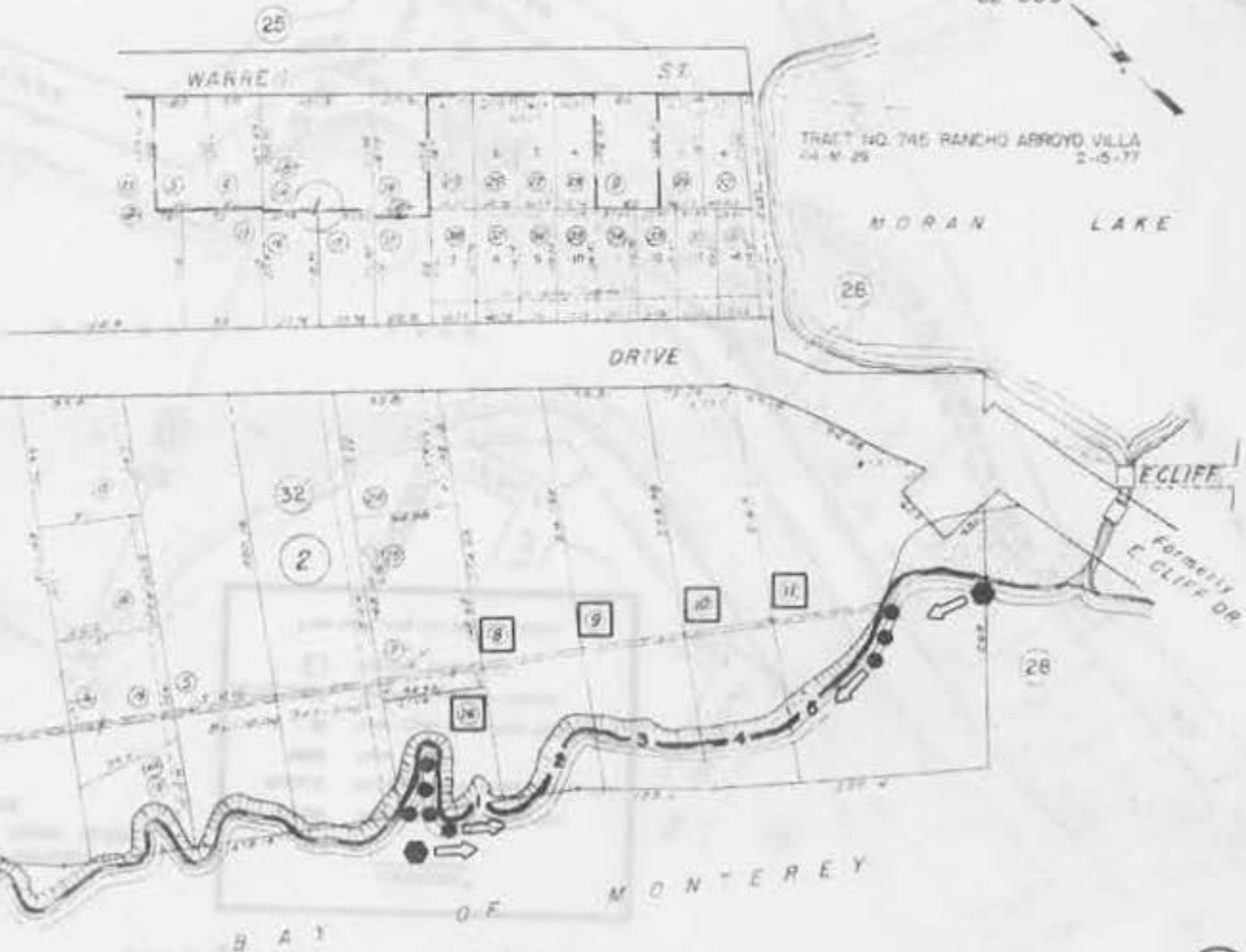
RANCHO ARROYO DEL RODEO
FOR S.W. 1/4 SEC. 21, T. 11 S., R. 1 W. M.D.B.M. PROJECTED

Tax Area Code **28-24**
82-001
82-003
82-009

LEGEND*

- ▣ Grain, jetty, breakwater, etc.
- ▣ Shore protection, seawall, riprap, etc.
- ▣ Piers
- Other types of artificial features
- ▣ Contiguous artificial features
- ▣ Inventory study parcel

* SEE FRONT PAGE FOR DETAILED LEGEND



MAPS
CMF 509 - BEELER TRACT
NO. 2, MAPS 24/9
CMF 2523 - MAPS 33/66
CMF 2534 - UNFILED PLAT, EAST CLIFF DRIVE
CB 935

SIR 10/18/77

29

NOTE: LOCATIONS OF DATA ARE APPROXIMATE.

FOR TAX PURPOSES ONLY

RANCHO ARROYO DEL RODEO
POR. W. 1/2 SEC. 21, T.11S, R.1W, M.D.B.B.M. PROJECTED

Tax Area Code
82-001 82-003
82-009

28-28

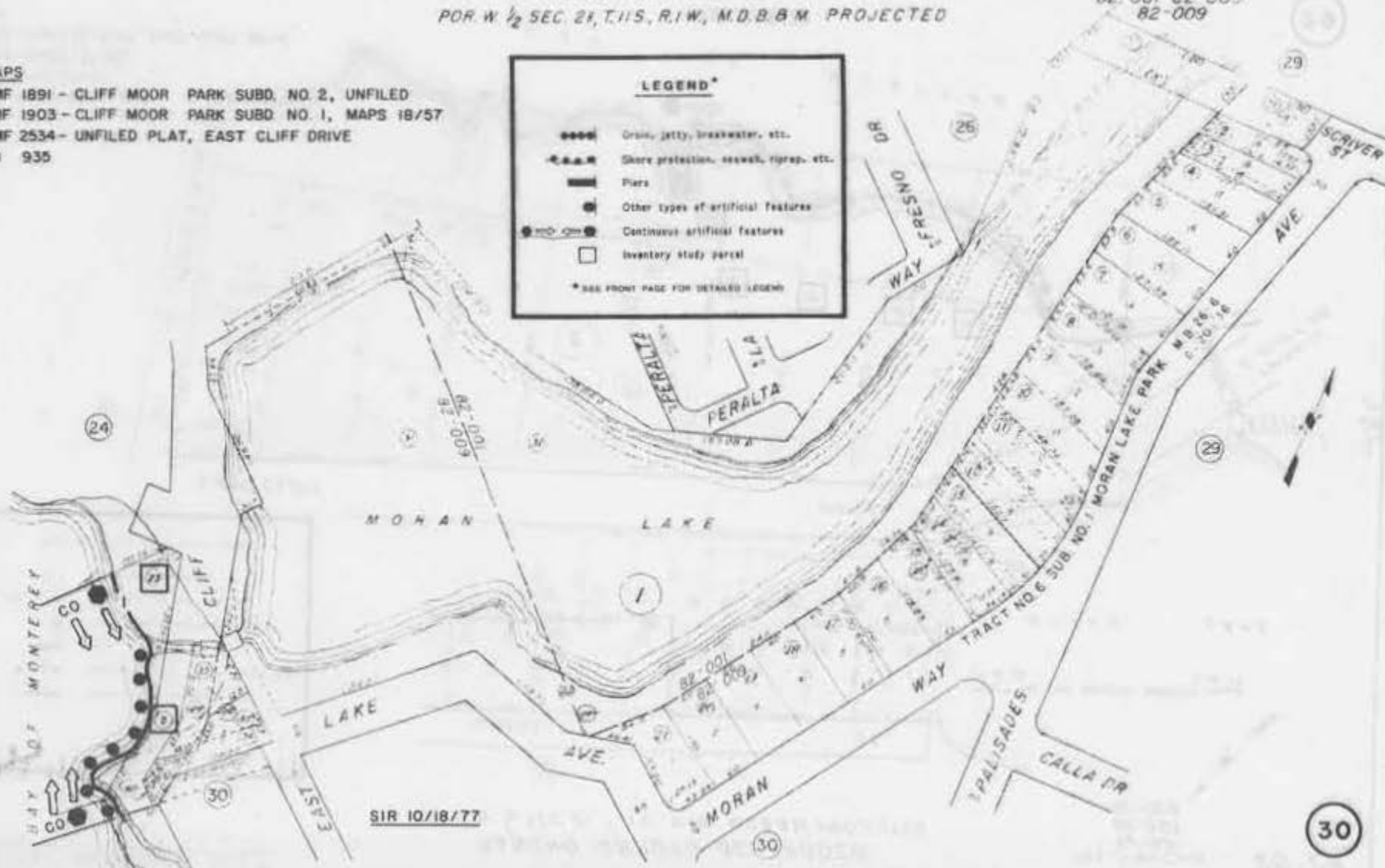
MAPS

- CMF 1891 - CLIFF MOOR PARK SUBD. NO. 2, UNFILED
- CMF 1903 - CLIFF MOOR PARK SUBD. NO. 1, MAPS 18/57
- CMF 2534 - UNFILED PLAT, EAST CLIFF DRIVE
- CB 935

LEGEND*

- ==== Drain, jetty, breakwater, etc.
- - - - - Shore protection, seawall, riprap, etc.
- ▬▬▬ Piers
- Other types of artificial features
- Continuous artificial features
- Inventory study parcel

* SEE FRONT PAGE FOR DETAILED LEGEND

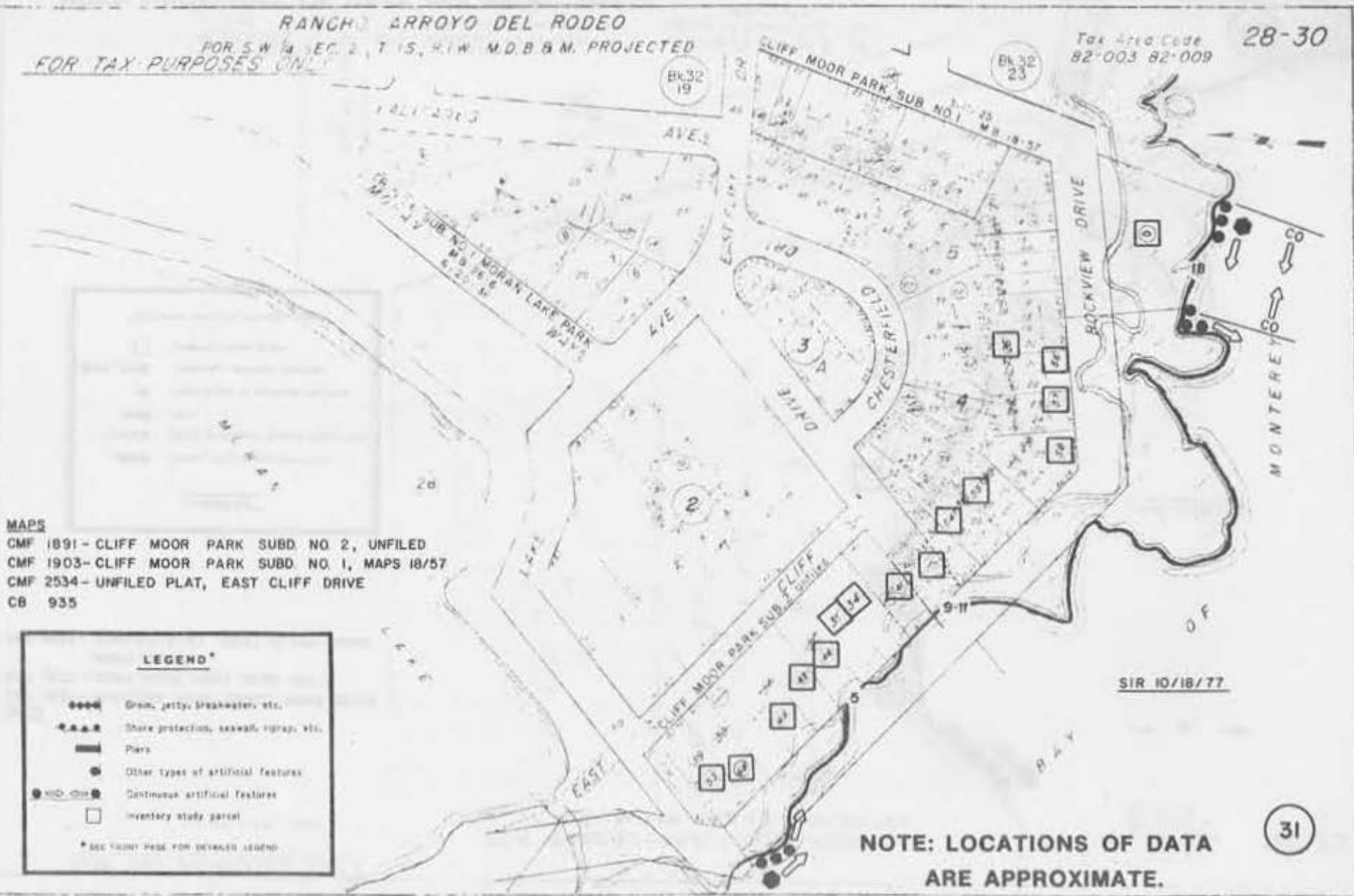


NOTE: LOCATIONS OF DATA ARE APPROXIMATE.

RANCHO ARROYO DEL RODEO
 FOR S.W. 1/4 SEC. 2, T. 15, R. 1W. M.D.B.M. PROJECTED
 FOR TAX PURPOSES ONLY

Tax Area Code
 82-003 82-009

28-30



MAPS
 CMF 1891 - CLIFF MOOR PARK SUBD NO 2, UNFILED
 CMF 1903 - CLIFF MOOR PARK SUBD NO 1, MAPS 18/57
 CMF 2534 - UNFILED PLAT, EAST CLIFF DRIVE
 CB 935

LEGEND*

- Docks, jetties, breakwater, etc.
- Shore protection, seawall, riprap, etc.
- ▬ Piers
- Other types of artificial features
- Continuous artificial features
- Inventory study parcel

* SEE FRONT PAGE FOR DETAILED LEGEND

SIR 10/18/77

NOTE: LOCATIONS OF DATA
 ARE APPROXIMATE.

31

FOR TAX PURPOSES ONLY

THIRTIETH AVE

POR RANCHO ARROYO DEL RODEO
S. 1/4 SEC. 21, T.11S., R.1W., M.D.B. & M. PROJECTED.

Tax Area Code
82-003
82-009

32-23

MAPS

- CMF 1527 - PLEASURE POINT SUBD., MAPS 25/30
- CMF 1903 - CLIFF MOOR PARK SUBD. NO. 1,
MAPS 18/57
- CMF 2534 - UNFILED PLAT, EAST CLIFF DRIVE

LEGEND*

- Grain, jetty, breakwater, etc.
- Shore protection, seawall, riprap, etc.
- ▬ Pier
- Other types of artificial features
- Continuous artificial features
- Inventory study parcel

* SEE FRONT PAGE FOR DETAILED LEGEND



PALISADES AVE

EAST CLIFF

ROCKVIEW

PLEASURE POINT SUB NO. 1

M.B. 25-30 A. 24-34
24108

Blk 28
30

Note - Assessor's Parcel Block B
Lot Numbers Shown in Circles

Assessor's Map No. 32-23
County of Santa Cruz, Calif
Aug 1950

32

NOTE: LOCATIONS OF DATA ARE APPROXIMATE.

FOR TAX PURPOSES ONLY

POR. RANCHO ARROYO DEL RODEO
S. 1/2 SEC. 21, T. 11S., R. 1W. M. D. B. & M. PROJECTED.

Tax Area Code
82-003
62-1-03

32-24

301 1/2 AVE

20

EAST CLIFF

2408

DRIVE

PLEASURE POINT SUB. NO. 1 M.B. 25-30 4-24-34

LEGEND*

- o-o-o-o-o Grain, jetty, breakwater, etc.
- s-s-s-s-s Shore protection, seawall, riprap, etc.
- ▬▬▬▬▬▬▬ Piers
- Other types of artificial features
- ◐◑◒◓◔◕◖◗◘◙◚◛◜◝◞◟◠◡◢◣◤◥◦◧◨◩◪◫◬◭◮◯◰◱◲◳◴◵◶◷◸◹◺◻◼◽◾◿◿◿◿◿ Continuous artificial features
- Inventory study parcel

* SEE FRONT PAGE FOR DETAILED LEGEND

(23) PLEASURE POINT

MAPS
CMF 1527 - PLEASURE POINT SUBD.,
MAPS 25/30
CMF 2534 - UNFILED PLAT, EAST
CLIFF DRIVE

SIR 10/18/77

**NOTE: LOCATIONS OF DATA
ARE APPROXIMATE.**

FOR TAX PURPOSES ONLY

POR. RANCHO ARROYO DEL RODEO
S.E. 1/4 SEC. 21, T.11S., R.1W. M.D.B.9M. PROJECTED.

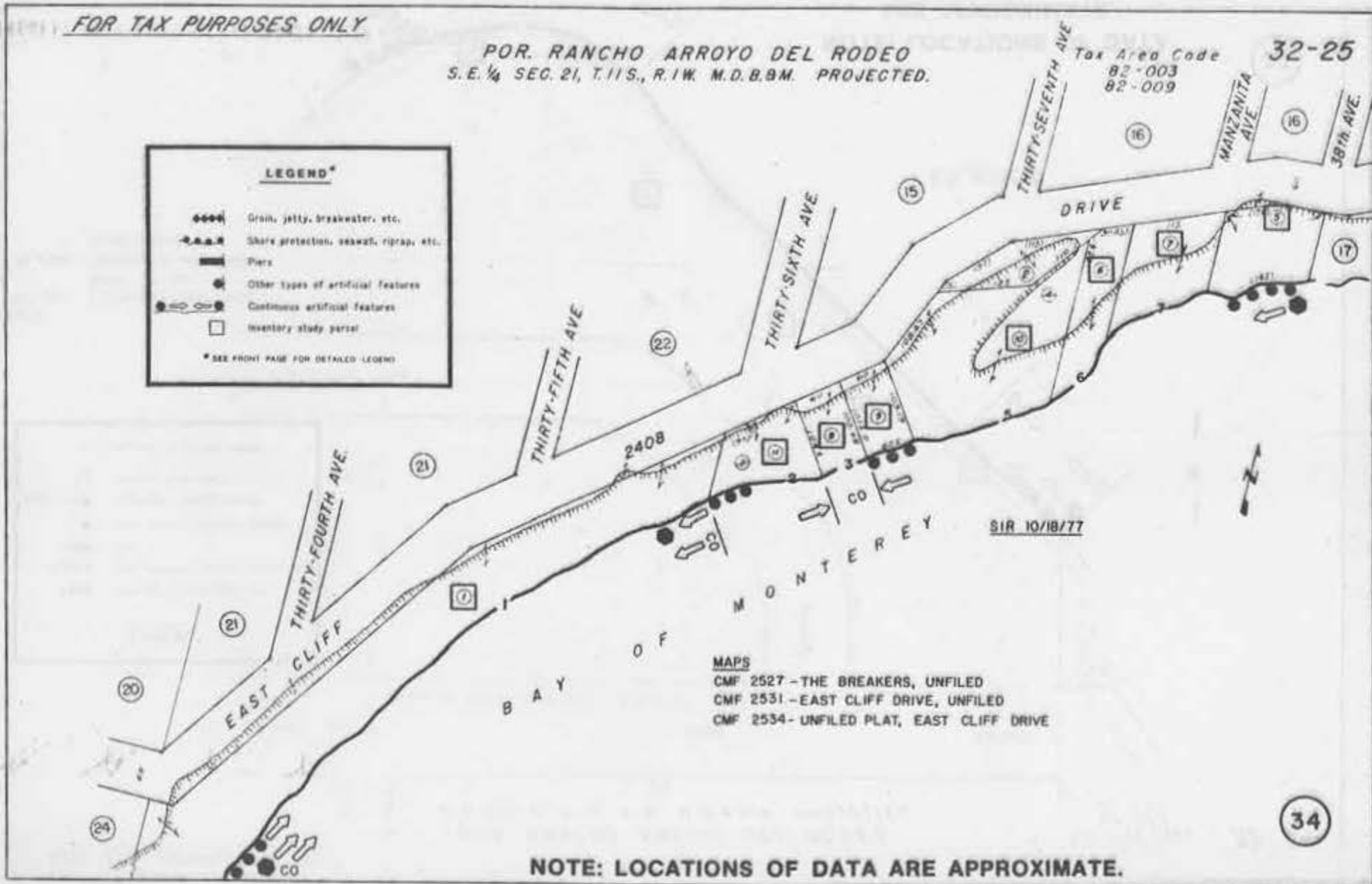
Tax Area Code
82-003
82-009

32-25

LEGEND*

- Groin, jetty, breakwater, etc.
- ▲▲▲▲ Shore protection, seawall, riprap, etc.
- ▬ Pier
- Other types of artificial features
- Continuous artificial features
- Inventory study parcel

* SEE FRONT PAGE FOR DETAILED LEGEND



MAPS
CMF 2527 - THE BREAKERS, UNFILED
CMF 2531 - EAST CLIFF DRIVE, UNFILED
CMF 2534 - UNFILED PLAT, EAST CLIFF DRIVE

NOTE: LOCATIONS OF DATA ARE APPROXIMATE.

FOR TAX PURPOSES ONLY

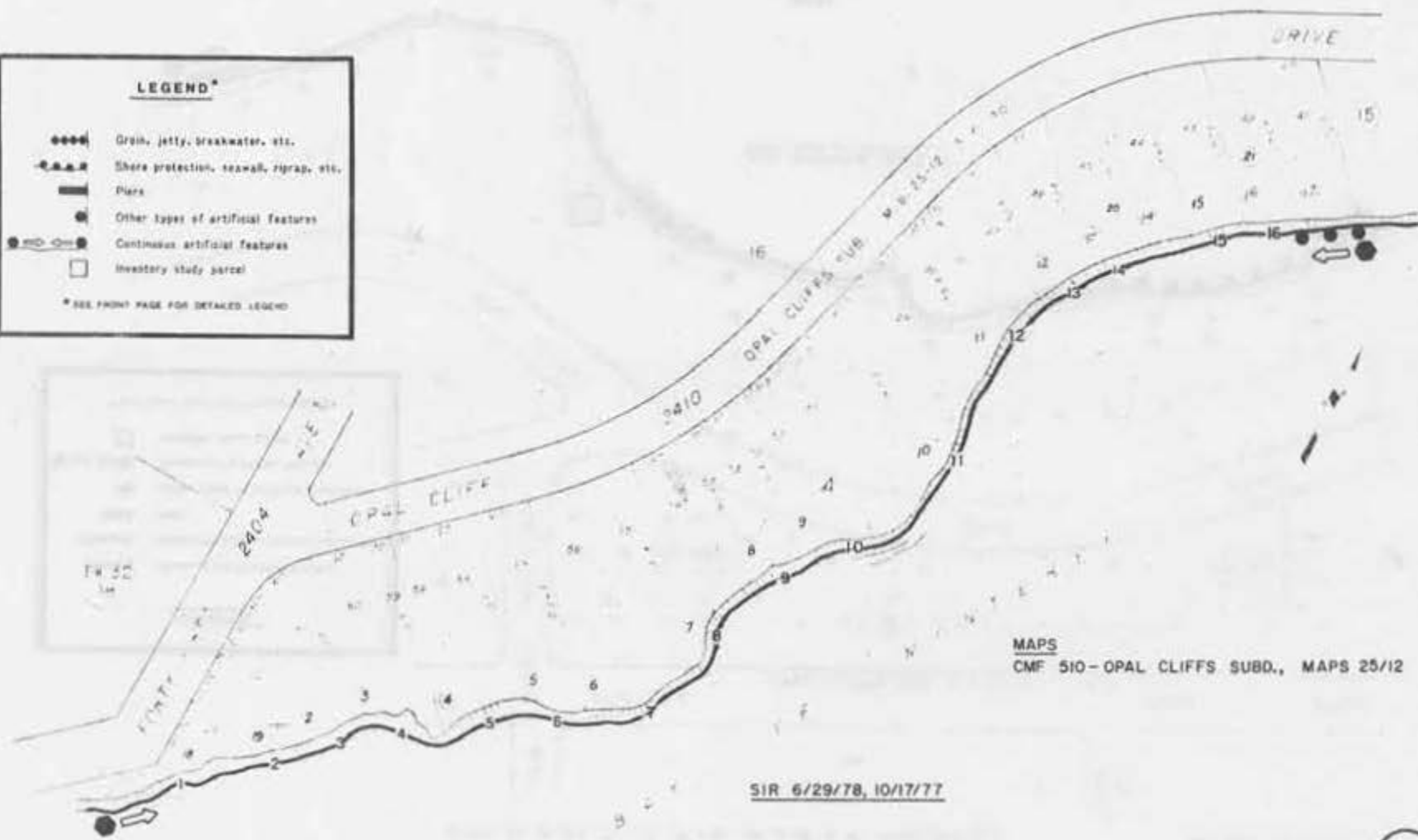
POR. RANCHO ARROYO DEL RODEO
N.W. 1/4 SEC. 22, T.11S., R.1W. M.D.B.M. PROJECTED

Tax Area Code 33-17
96-035 96-068

LEGEND*

- Groin, jetty, breakwater, etc.
- ▲▲▲— Shore protection, seawall, riprap, etc.
- ▬ Piers
- Other types of artificial features
- Continuous artificial features
- Inventory study parcel

* SEE FRONT PAGE FOR DETAILED LEGEND



MAPS
CMF 510-OPAL CLIFFS SUBD., MAPS 25/12

SIR 6/29/78, 10/17/77

NOTE: LOCATIONS OF DATA ARE APPROXIMATE.

FOR TAX PURPOSES ONLY

POR. RANCHO ARROYO DEL RODEO
SEC. 15 & 22, T. 11 S., R. 1 W. M. D. B. & M. PROJECTED.

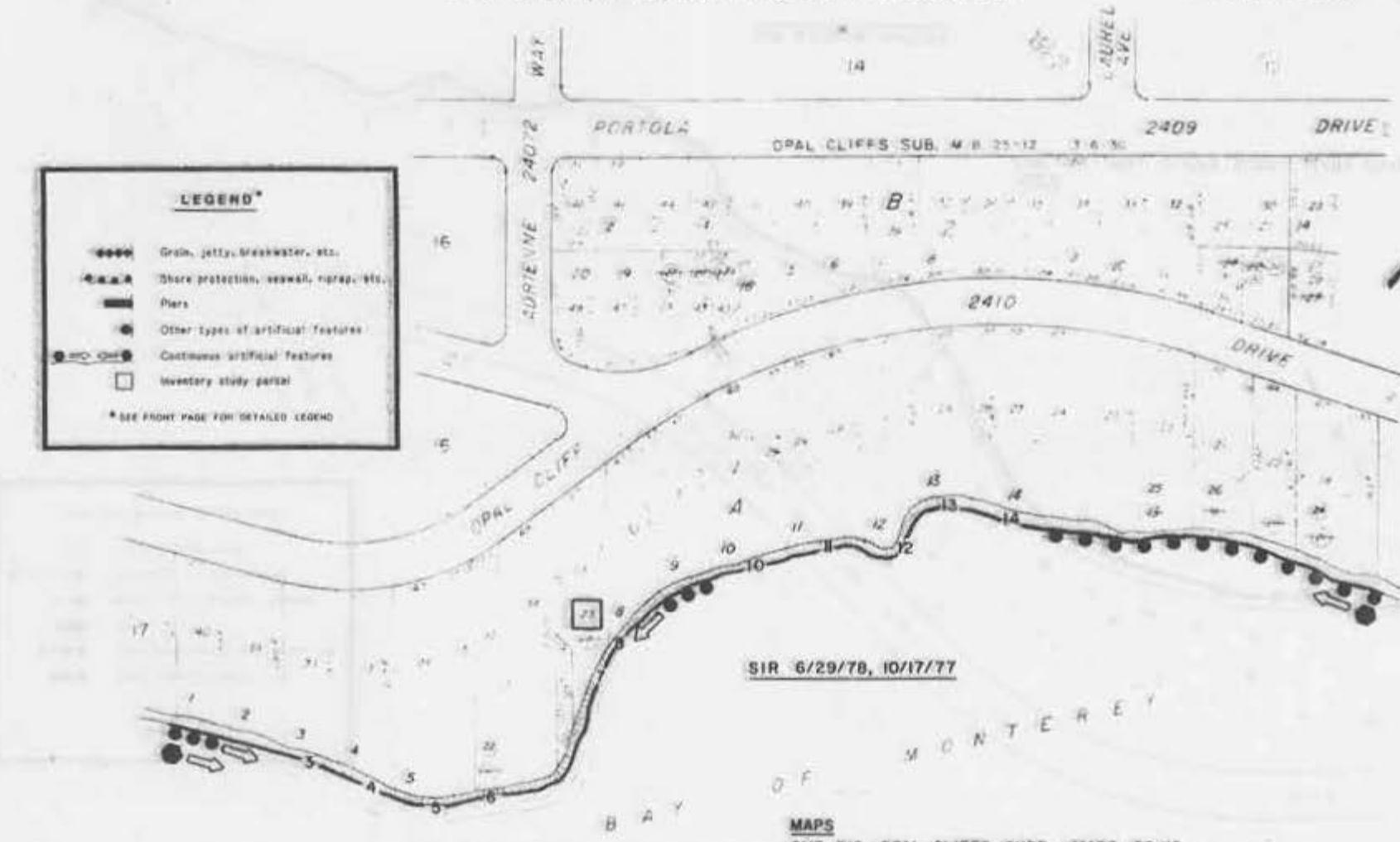
Tax Area Code
96-035 96-069

33-15

LEGEND*

- Grain, jetty, breakwater, etc.
- ▲▲▲▲ Shore protection, seawall, riprap, etc.
- ▬ Piers
- Other types of artificial features
- Continuous artificial features
- Inventory study parcel

* SEE FRONT PAGE FOR DETAILED LEGEND



SIR 6/29/78, 10/17/77

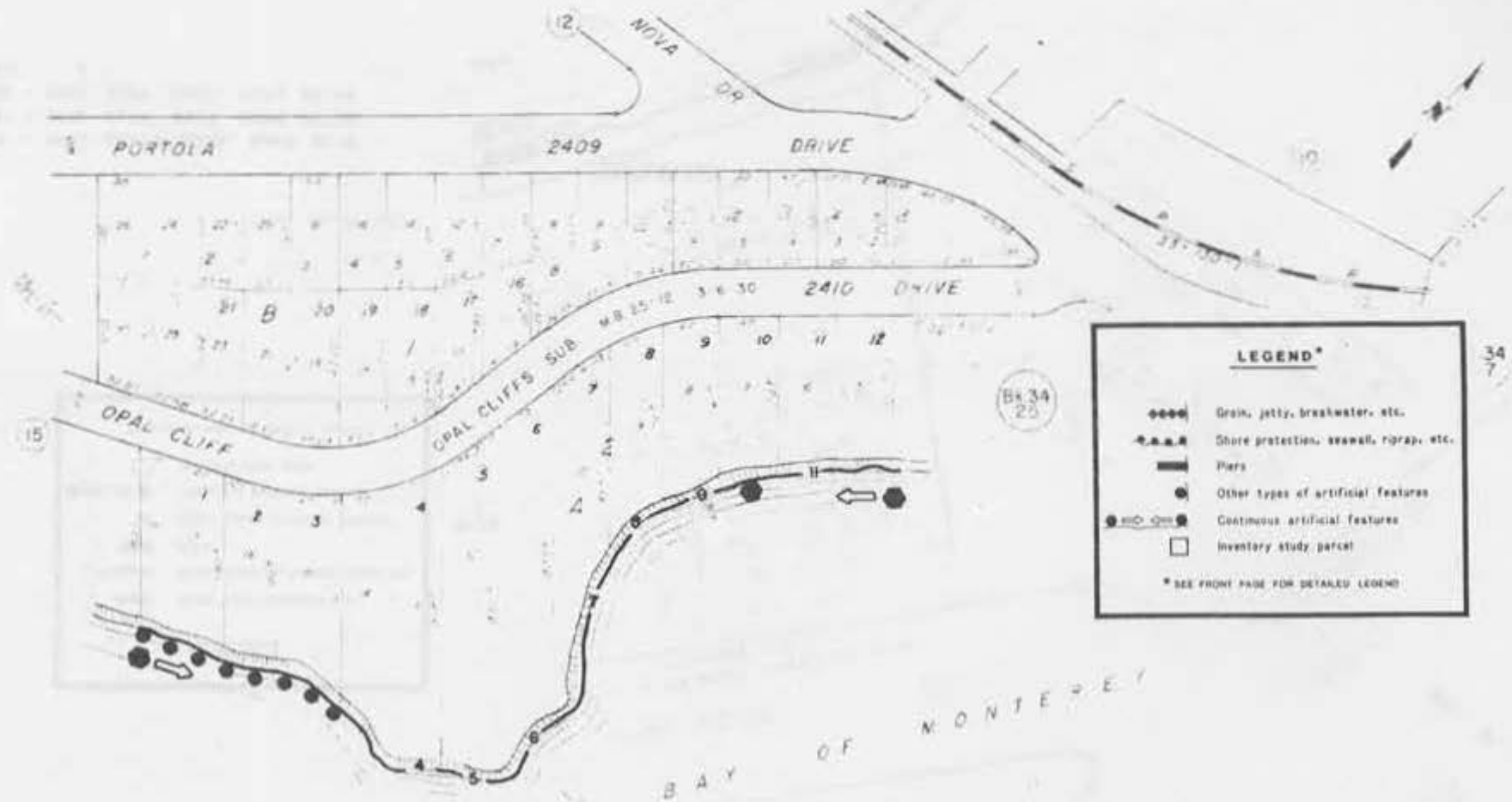
MAPS
CMF 510-OPAL CLIFFS SUBD., MAPS 25/12

NOTE: LOCATIONS OF DATA ARE APPROXIMATE.

FOR TAX PURPOSES ONLY

FOR RANCHO ARROYO DEL RODEO
SECS. 15 & 22, T.11S., R.1W. M.D.B.M. PROJECTED.

Tax Area Code 33-13
96-035 96-068



LEGEND*

- Groin, jetty, breakwater, etc.
- ▲▲▲▲▲ Shore protection, seawall, riprap, etc.
- ▬ Piers
- Other types of artificial features
- ○ ○ Continuous artificial features
- Inventory study parcel

* SEE FRONT PAGE FOR DETAILED LEGEND

SIR 6/29/78, 10/17/77

MAPS
CMF 510 - OPAL CLIFFS SUBD., MAPS 25/12
CB 1343

NOTE: LOCATIONS OF DATA ARE APPROXIMATE.

CITY OF CAPITOLA

Tax Area Code
3-046 96-068

34-25(1)

LEGEND*

- Drain, jetty, breakwater, etc.
- Shore protection, seawall, riprap, etc.
- Pier
- Other types of artificial features
- Continuous artificial features
- Inventory study parcel

* SEE FRONT PAGE FOR DETAILED LEGEND



- MAPS**
- CMF 510 - OPAL CLIFFS SUBD., MAPS 25/12
 - CMF 1897 - OPAL CLIFF WEST, MAPS 60/33
 - CMF 1898 - OPAL CLIFF EAST, MAPS 60/34
 - CB 1343

SIR 6/29/76, 10/17/77

NOTE: LOCATIONS OF DATA ARE APPROXIMATE.

FOR TAX PURPOSES ONLY

CITY OF CAPITOLA

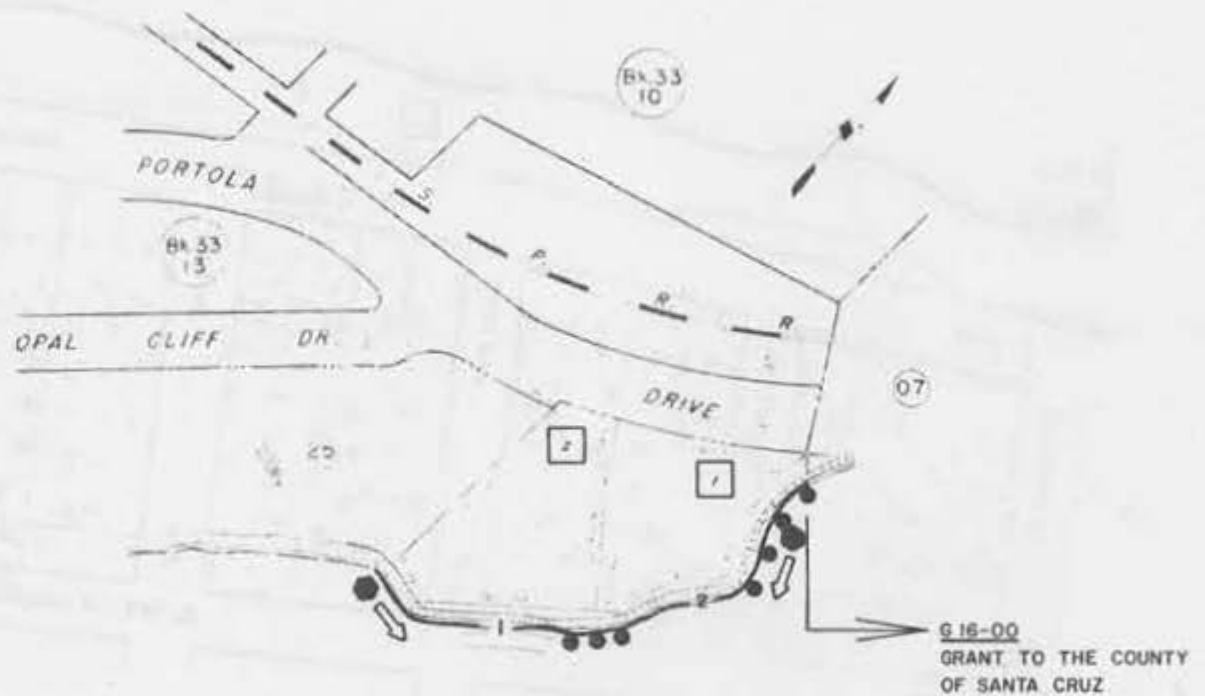
Tax Area Code
3-046
96-068

34-08

LEGEND*

- Grin, jetty, breakwater, etc.
- Shore protection, seawall, riprap, etc.
- ▬ Pier
- Other types of artificial features
- Continuous artificial features
- Inventory study parcel

* SEE FRONT PAGE FOR DETAILED LEGEND



MAPS
CMF 510- OPAL CLIFFS SUBD., MAPS 25/12
CB 1343

SIR 10/17/77

NOTE: LOCATIONS OF DATA ARE APPROXIMATE.

FOR TAX PURPOSES ONLY

CITY OF CAPITOLA

Tax Area Code
3-000
36-068

36-13

LEGEND*

- ◆◆◆◆ Grain, jetty, breakwater, etc.
- ▲▲▲— Shore protection, seawall, riprap, etc.
- ▬ Piers
- ⊙ Other types of artificial features
- ⊙—○— Continuous artificial features
- Inventory study parcel

* SEE FRONT PAGE FOR DETAILED LEGEND

MAPS
CMF 1524—CAPITOLA, MAPS 10/13 II
CB 1344
P & R OWN. MAP NO. 2583, CAPITOLA BEACH



G 16-00
GRANT TO THE COUNTY
OF SANTA CRUZ

SIR 10/17/77, 6/25/80B

NOTE: LOCATIONS OF DATA ARE APPROXIMATE.

42

FOR TAX PURPOSES ONLY

CITY OF CAPITOLA

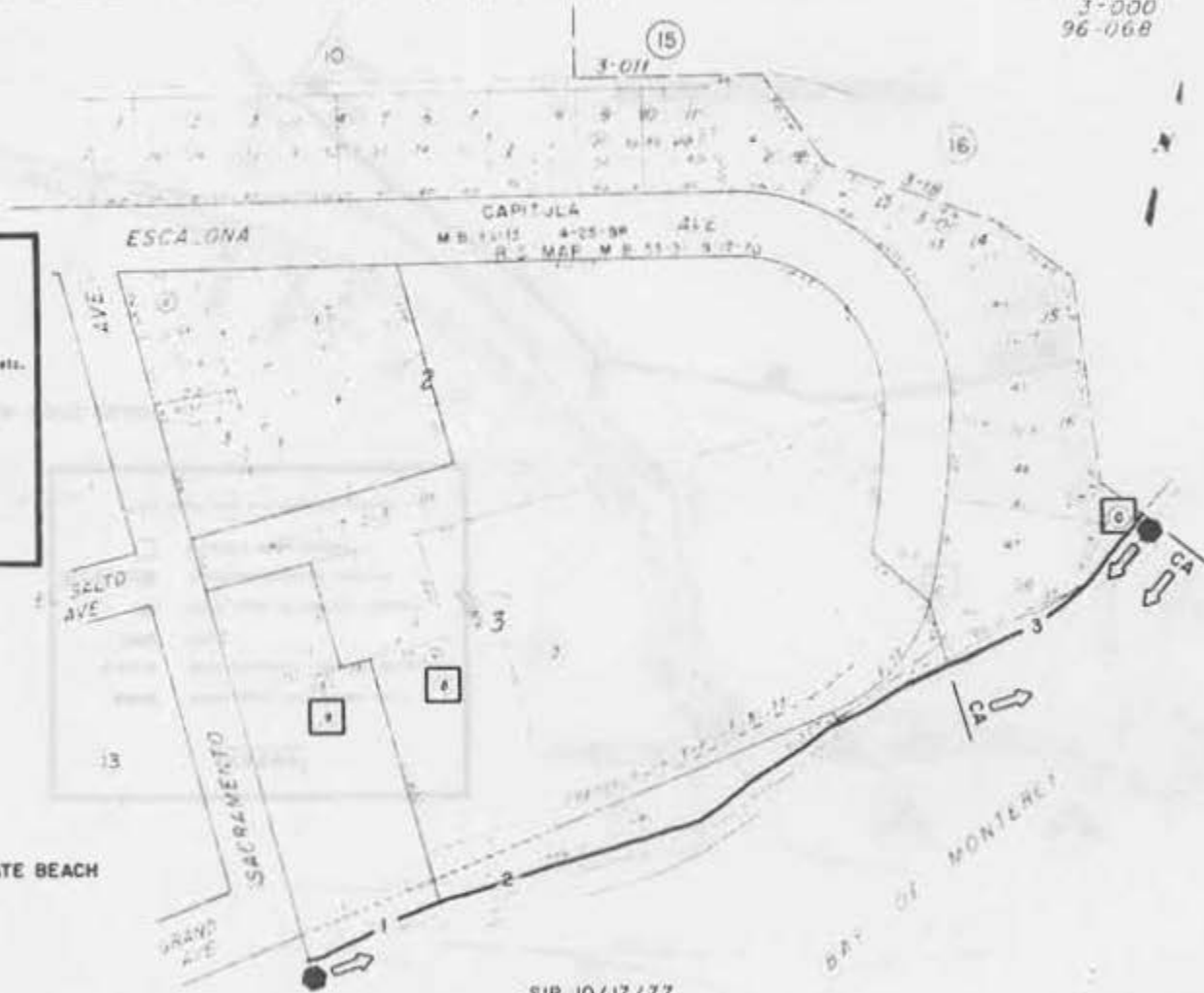
Tax Area Code
3-000
96-068

36-14

LEGEND*

- ◆◆◆◆◆ Grain, jetty, breakwater, etc.
- - - - - Shore protection, seawall, riprap, etc.
- ▬▬▬▬▬ Piers
- Other types of artificial features
- Continuous artificial features
- Inventory study parcel

* SEE FRONT PAGE FOR DETAILED LEGEND



MAPS
CMF 1524 - CAPITOLA, MAPS 10/13
CMF 1536 - MAPS 53/31
P & R OWN. MAP NO. 617, NEW BRIGHTON STATE BEACH

SIR 10/17/77

NOTE: LOCATIONS OF DATA ARE APPROXIMATE.

FOR TAX PURPOSES ONLY

CITY OF CAPITOLA

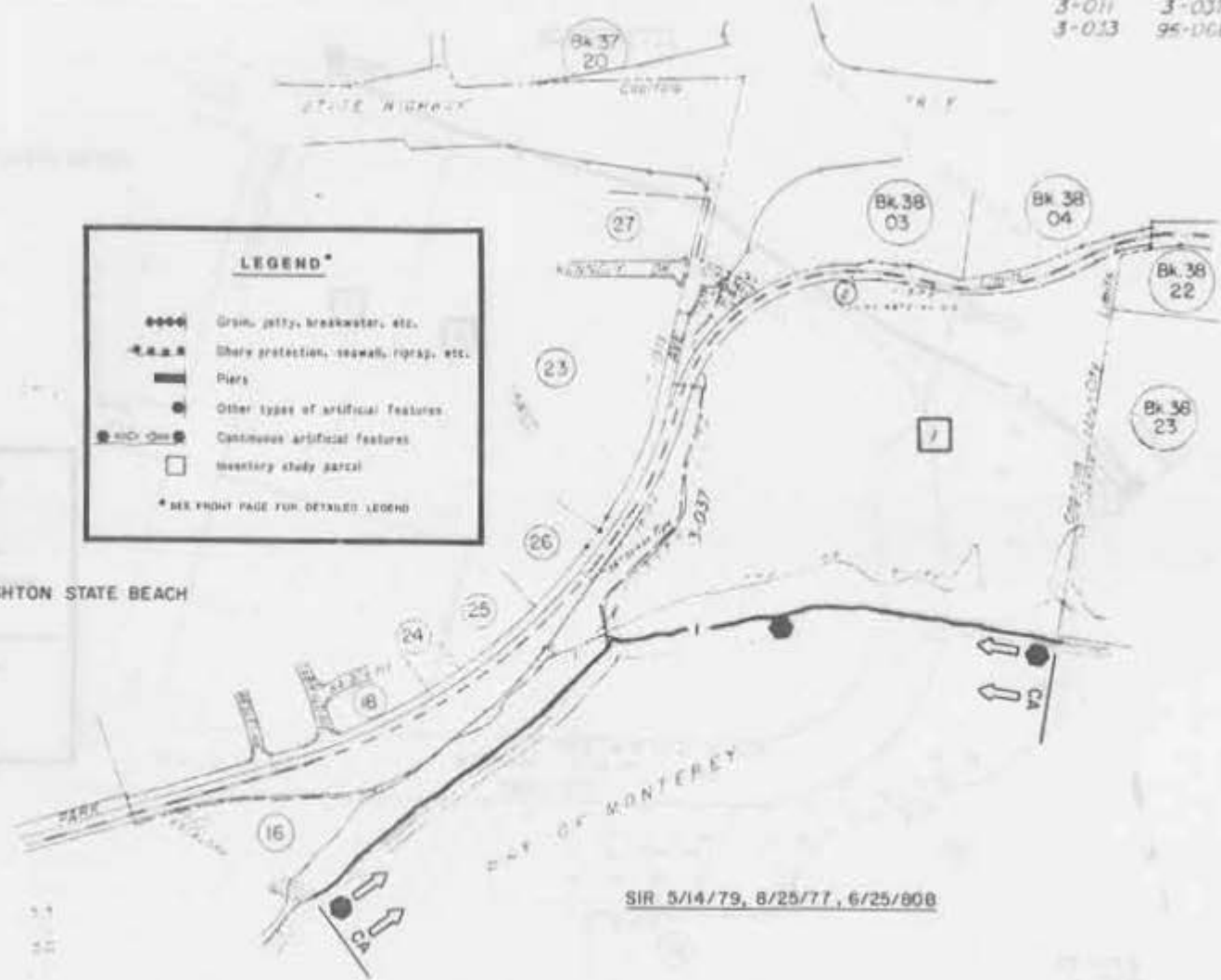
Tax Area Code
3-011 3-037
3-033 95-068

36-20

LEGEND*

- ◯◯◯◯◯ Groin, jetty, breakwater, etc.
- Shore protection, seawall, riprap, etc.
- ▬ Piers
- Other types of artificial features
- ◉ Continuous artificial features
- Inventory study parcel

* SEE FRONT PAGE FOR DETAILED LEGEND



MAPS
P&R OWN. MAP NO. 617, NEW BRIGHTON STATE BEACH

NOTE: LOCATIONS OF DATA ARE APPROXIMATE.

FOR TAX PURPOSES ONLY

SOQUEL RANCHO
FOR SECS. 11, 12, 13 & 14, T. 11 S., R. 1 W., M. D. B. & M. PROJECTED

Tax Area Code
96-015
96-068

38-23

LEGEND*

- ◆◆◆◆ Gravel, jetty, breakwater, etc.
- ←---→ Shore protection, seawall, riprap, etc.
- ▬ Piers
- Other types of artificial features
- Continuous artificial features
- Inventory study parcel

* SEE FRONT PAGE FOR DETAILED LEGEND



MAPS
CMF 1526 - PARTITION OF NEW BRIGHTON TRACT,
MAPS 12/16
CMF 1894 - MAPS 48/7

SIR 5/14/79, 8/25/77, 6/25/80B

NOTE: LOCATIONS OF DATA ARE APPROXIMATE.

45

FOR TAX PURPOSES ONLY

SOQUEL RANCHO
FOR SECS 12, 13 & 14, T11S, R1W
M.D.B.M. PROJ.

Tax Area Code
96-015 96-065

38-09

NEW BRIGHTON RD

LEGEND*

- ◆◆◆◆ Drain, jetty, breakwater, etc.
- ▲▲▲▲ Shore protection, seawall, riprap, etc.
- ▬ Piers
- Other types of artificial features
- Continuous artificial features
- Inventory study parcel

* SEE FRONT PAGE FOR DETAILED LEGEND

E. is Bay Soquel Rancho
W. is Bay Aptos Rancho

23


[Faded text area]

R.S. MAP
M.B. 53/6
11/70

MAPS

CMF 1526 - PARTITION OF NEW BRIGHTON TRACT,
MAPS 12/16
CMF 1535 - MAPS 53/6

SIR 5/14/79, 8/25/77



**NOTE: LOCATIONS OF DATA
ARE APPROXIMATE.**

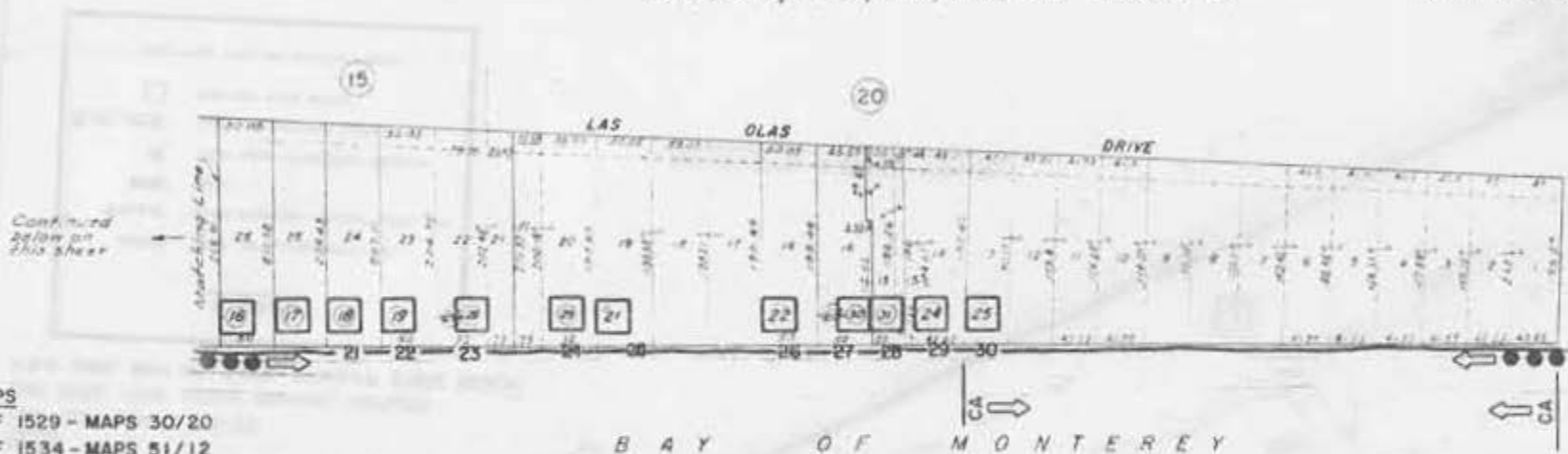
46

FOR TAX PURPOSES ONLY

APTOS RANCHO
POR. SEC. 13, T. 11S., R. 1W., M.D.B.M. PROJECTED

Tax Area Code
69-040 69-052

38-19



MAPS

CMF 1529 - MAPS 30/20

CMF 1534 - MAPS 51/12

CMF 2532 - THE APTOS RANCHO, UNFILED

CMF 2047 - BEACHLANDS SUBDIVISION SEACLIFF

PARK, UNFILED

P&R OWN. MAP NO. 3428, SEACLIFF STATE BEACH

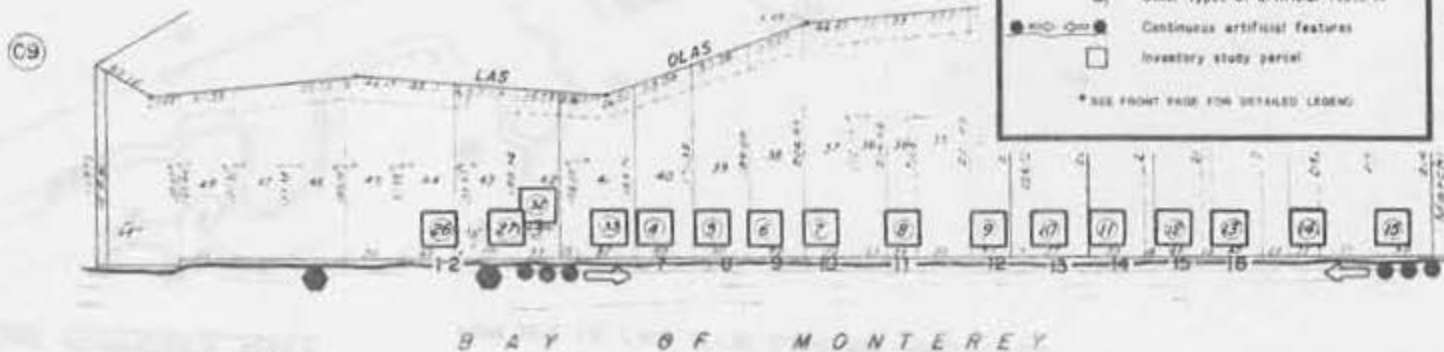
SIR 5/14/79, 8/25/77,
6/25/80B

BEACHLANDS SUB. Unfiled

LEGEND*

- ◆◆◆◆ Grun, jetty, breakwater, etc.
- Shores protection, seawall, riprap, etc.
- Pier
- Other types of artificial features
- Continuous artificial features
- Inventory study parcel

*SEE FRONT PAGE FOR DETAILED LEGEND



NOTE: LOCATIONS OF DATA ARE APPROXIMATE.

FOR TAX PURPOSES ONLY

APTOS RANCHO
FOR SEC. 13, C.I.S., R.I.W., W.O.B. 9M. PROJECTED

Tax Area Code
05 01 01 01 01

38-20

MAPS
CMF 1529 - MAPS 30/20
CMF 2532 - THE APTOS RANCHO, UNFILED
P & R OWN, MAP NO. 3428, SEACLIFF STATE BEACH

LEGEND*

- Groin, jetty, breakwater, etc.
- - - - - Shore protection, seawall, riprap, etc.
- ▬ Piers
- Other types of artificial features
- Continuous artificial features
- Inventory study parcel

* See FRONT PAGE FOR DETAILED LEGEND

SIR 5/14/79, 8/25/77, 6/24/80

NOTE: LOCATIONS OF DATA ARE APPROXIMATE.

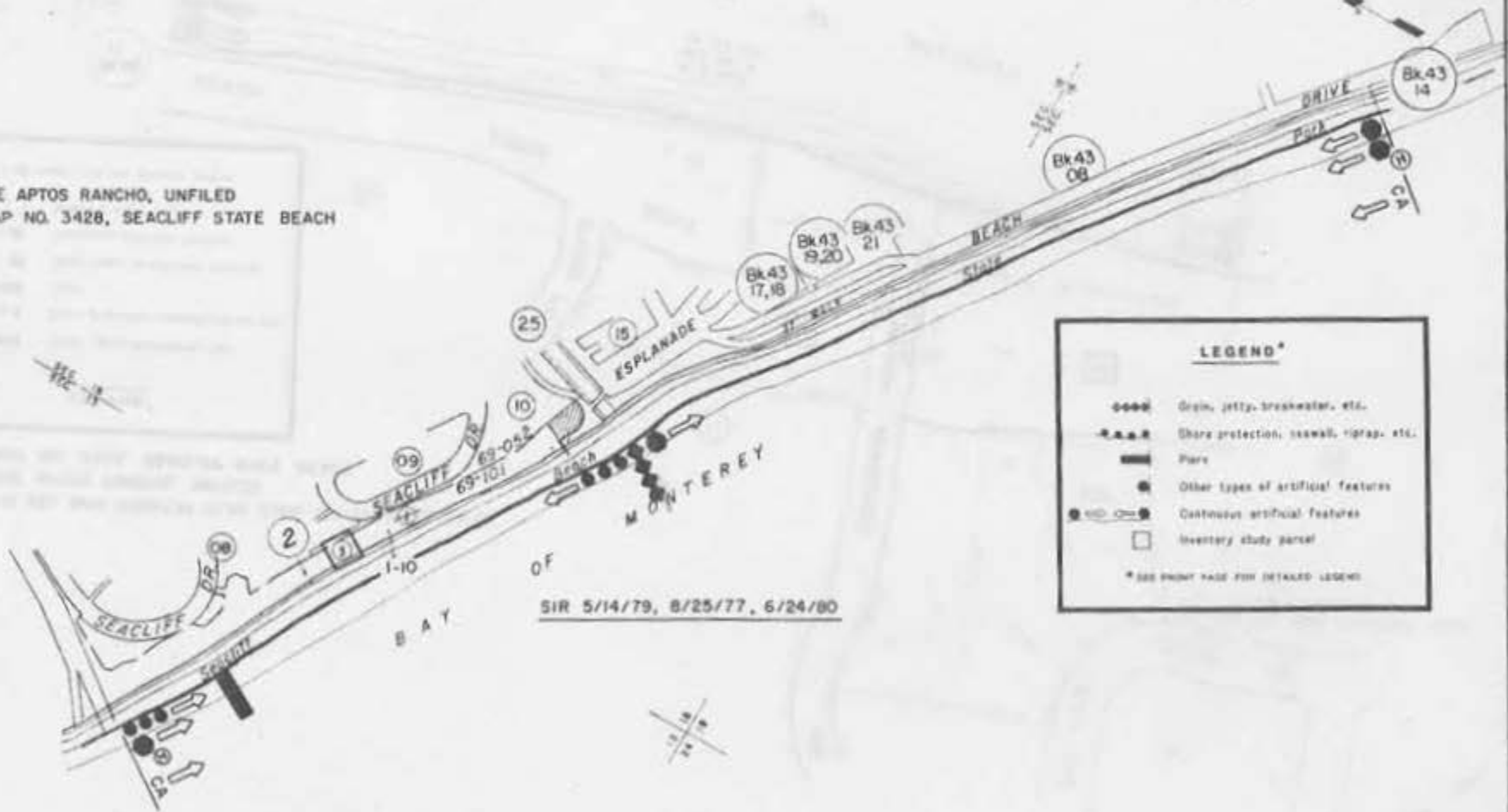
FOR TAX PURPOSES
ONLY

POR. APTOS RANCHO
SEC. 13, T.11S., R.1W. & SEC. 18 & 19, T.11S., R.1E. M.D.B.M. PROJECTED.

Tax Area Code **42-11**
69-040
69-052
69-101

MAPS

CMF 2532 - THE APTOS RANCHO, UNFILED
P & R OWN. MAP NO. 3428, SEACLIFF STATE BEACH



NOTE: LOCATIONS OF DATA ARE APPROXIMATE.

FOR TAX PURPOSES ONLY

POR. APTOS RANCHO
N.E. 1/4 SEC. 19, T.11S., R.1E. M.D.B.M. PROJECTED.

Tax Area Code
69-052 69-040
69-101

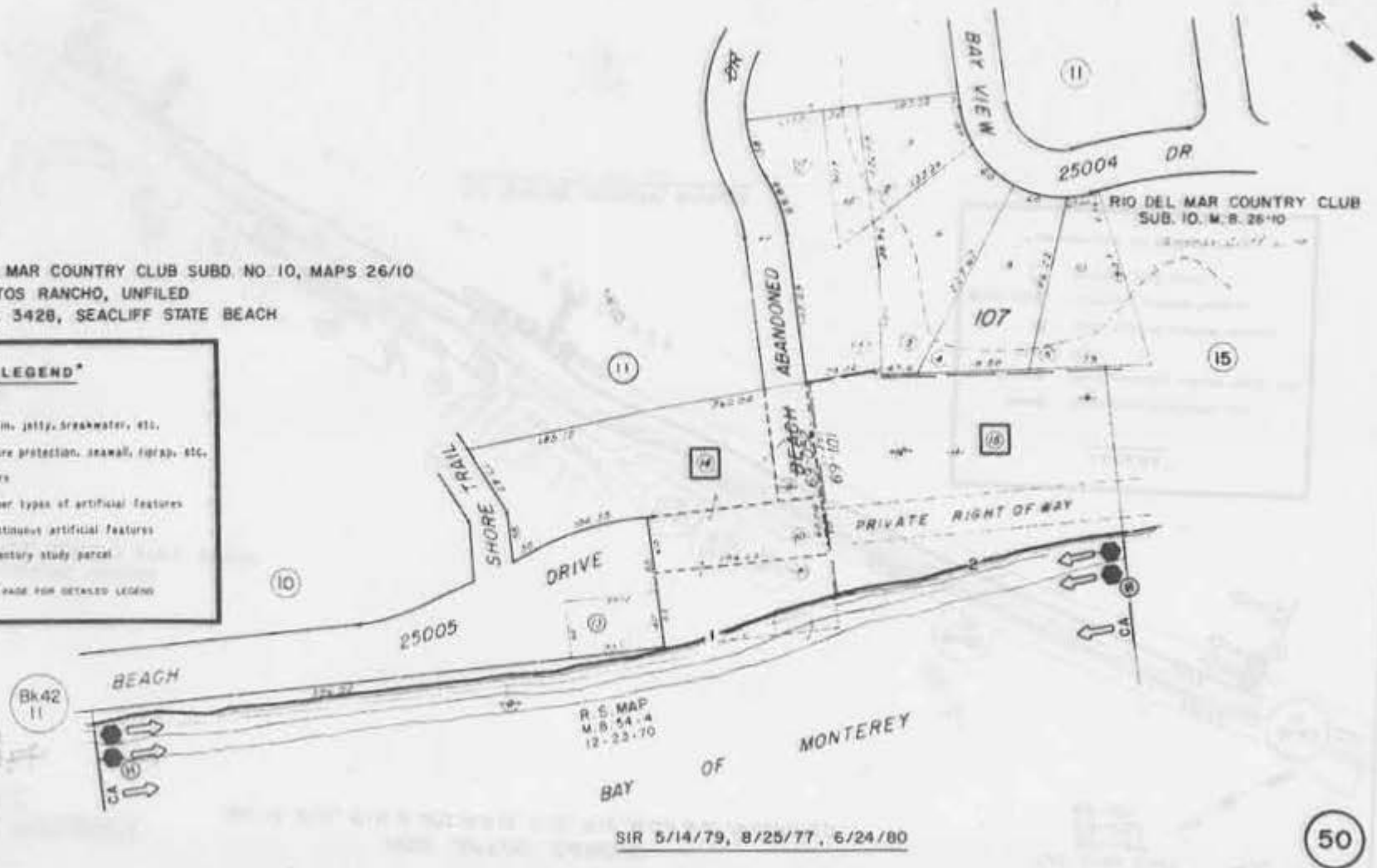
43-14

MAPS
CMF 152B - RIO DEL MAR COUNTRY CLUB SUBD. NO. 10, MAPS 26/10
CMF 2532 - THE APTOS RANCHO, UNFILED
P&R OWN. MAP NO. 3428, SEACLIFF STATE BEACH

LEGEND*

- ◆◆◆◆ Grain, jetty, breakwater, etc.
- Shore protection, seawall, riprap, etc.
- ▬ Piers
- Other types of artificial features
- Continuous artificial features
- Inventory study parcel

* SEE FRONT PAGE FOR DETAILED LEGEND



SIR 5/14/79, 8/25/77, 6/24/80

NOTE: LOCATIONS OF DATA ARE APPROXIMATE.

FOR TAX PURPOSES ONLY

POR, APTOS RANCHO
N.E. 1/4 SEC. 19, B N.W. 1/4 SEC. 20, T.11S., R.1E. M.D.B.9M. PROJECTED

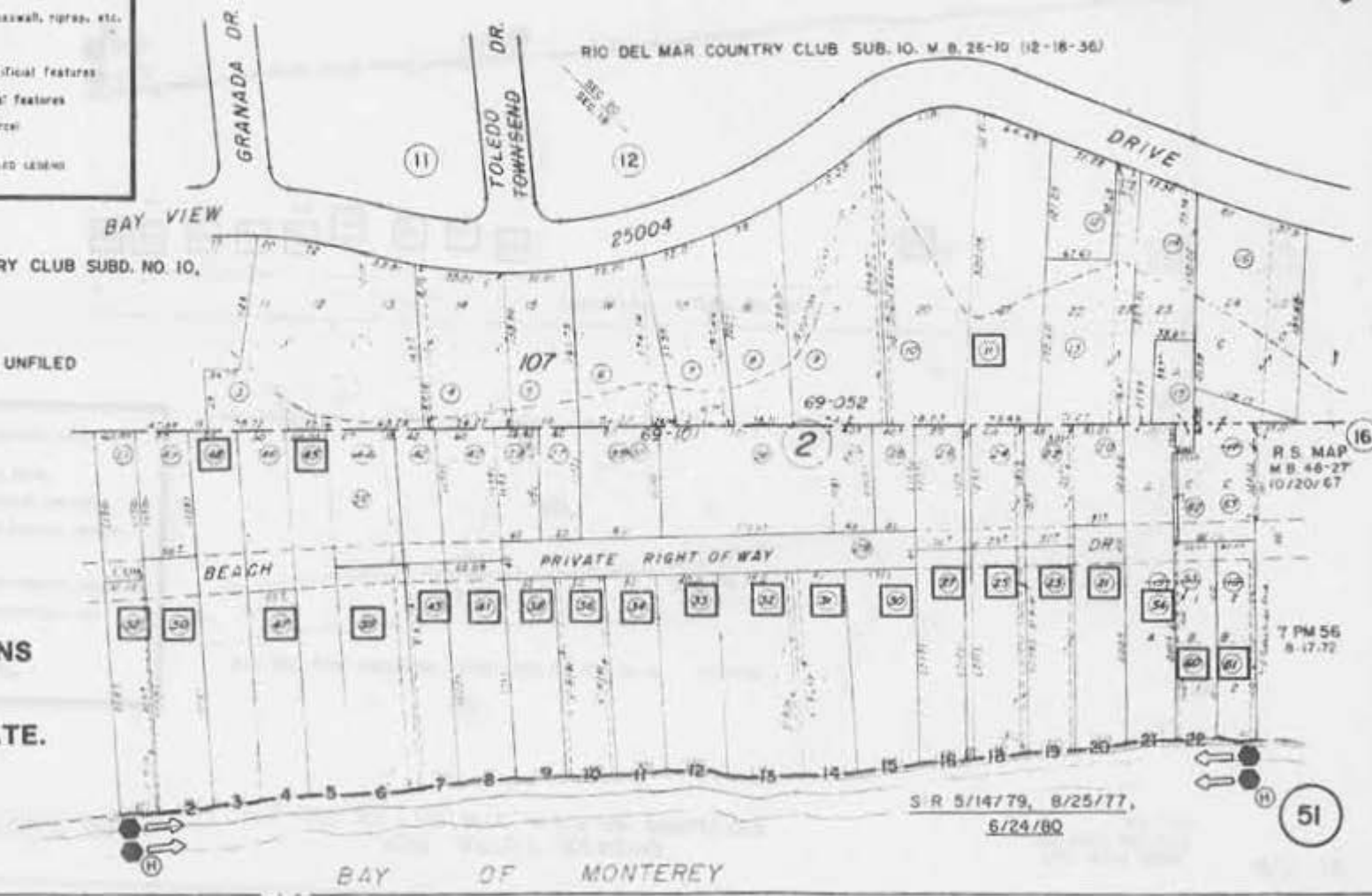
Tax Area Code
69-040 69-052
69-101

43-15

LEGEND*

-  Grun, jetty, breakwater, etc.
-  Shore protection, seawall, riprap, etc.
-  Piers
-  Other types of artificial features
-  Continous artificial features
-  Inventory study parcel

* SEE FRONT PAGE FOR DETAILED LEGEND



MAPS
 CMF 1528-RIO DEL MAR COUNTRY CLUB SUBD. NO. 10, MAPS 26/10
 CMF 1532-MAPS 48/27
 CMF 1900-PM 7/56
 CMF 2532-THE APTOS RANCHO, UNFILED

NOTE: LOCATIONS OF DATA ARE APPROXIMATE.

S R 5/14/79, 8/25/77,
6/24/80

51

FOR TAX PURPOSES ONLY

POR, APTOS RANCHO
W 1/2 SEC. 20, T 11 S., R 1 E., M.D.B. B.M. PROJECTED

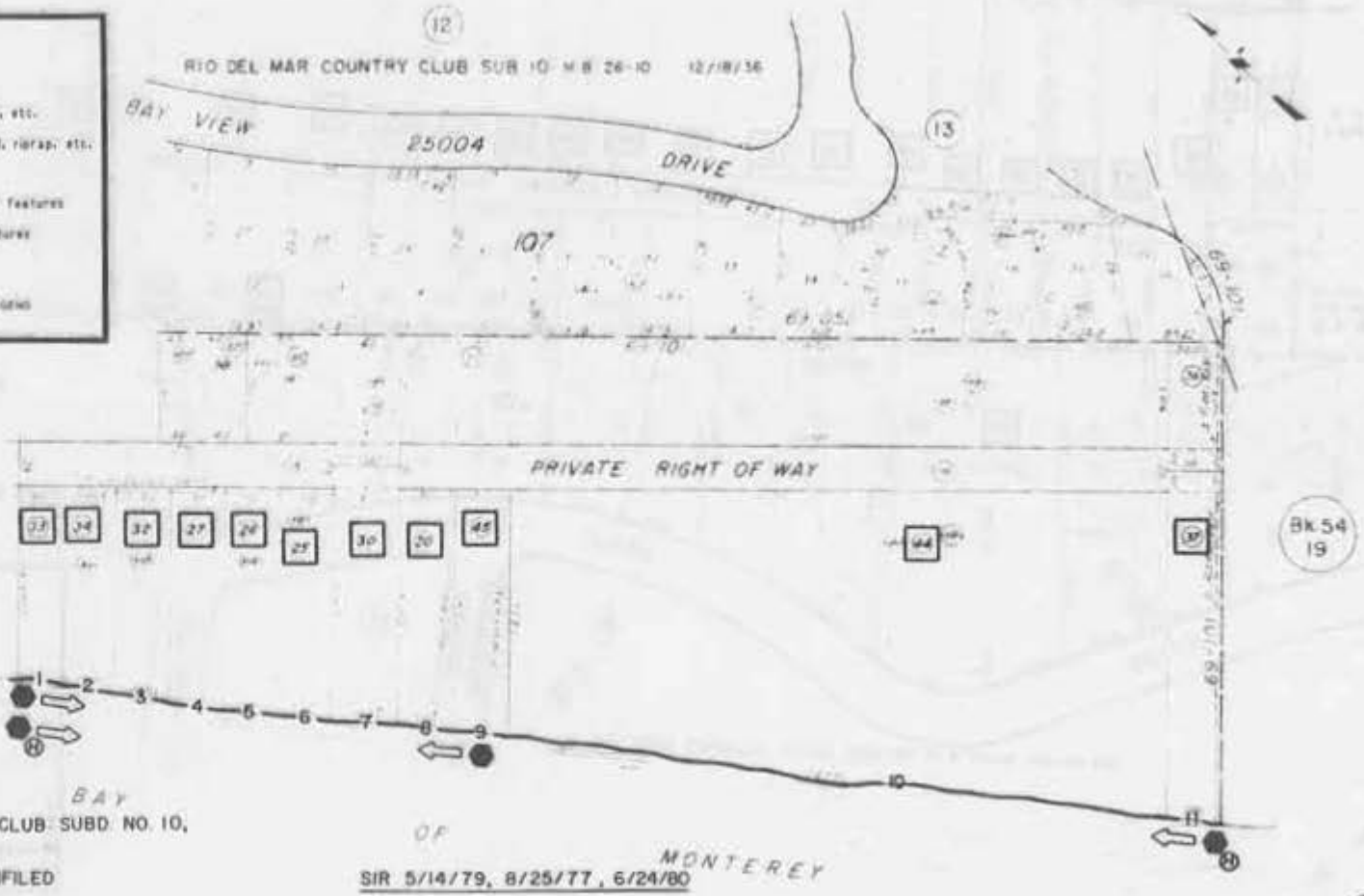
Tax Area Code
69-040 69-052
69-101

43-16

LEGEND*

- ◆◆◆◆ Groin, jetty, breakwater, etc.
- ◀◆◆◆ Shore protection, seawall, riprap, etc.
- ▬ Pier
- Other types of artificial features
- Continuous artificial features
- Inventory study parcel

* SEE FRONT PAGE FOR DETAILED LEGEND



MAPS
CMF 1528-RIO DEL MAR COUNTRY CLUB SUBD. NO. 10,
MAPS 26/10
CMF 2532-THE APTOS RANCHO, UNFILED

OF MONTEREY
SIR 5/14/79, 8/25/77, 6/24/80

NOTE: LOCATIONS OF DATA ARE APPROXIMATE.

FOR TAX PURPOSES ONLY

POR. APTOS RANCHO
SEC 20, T11S, R1E, MDB & M PROJECTED

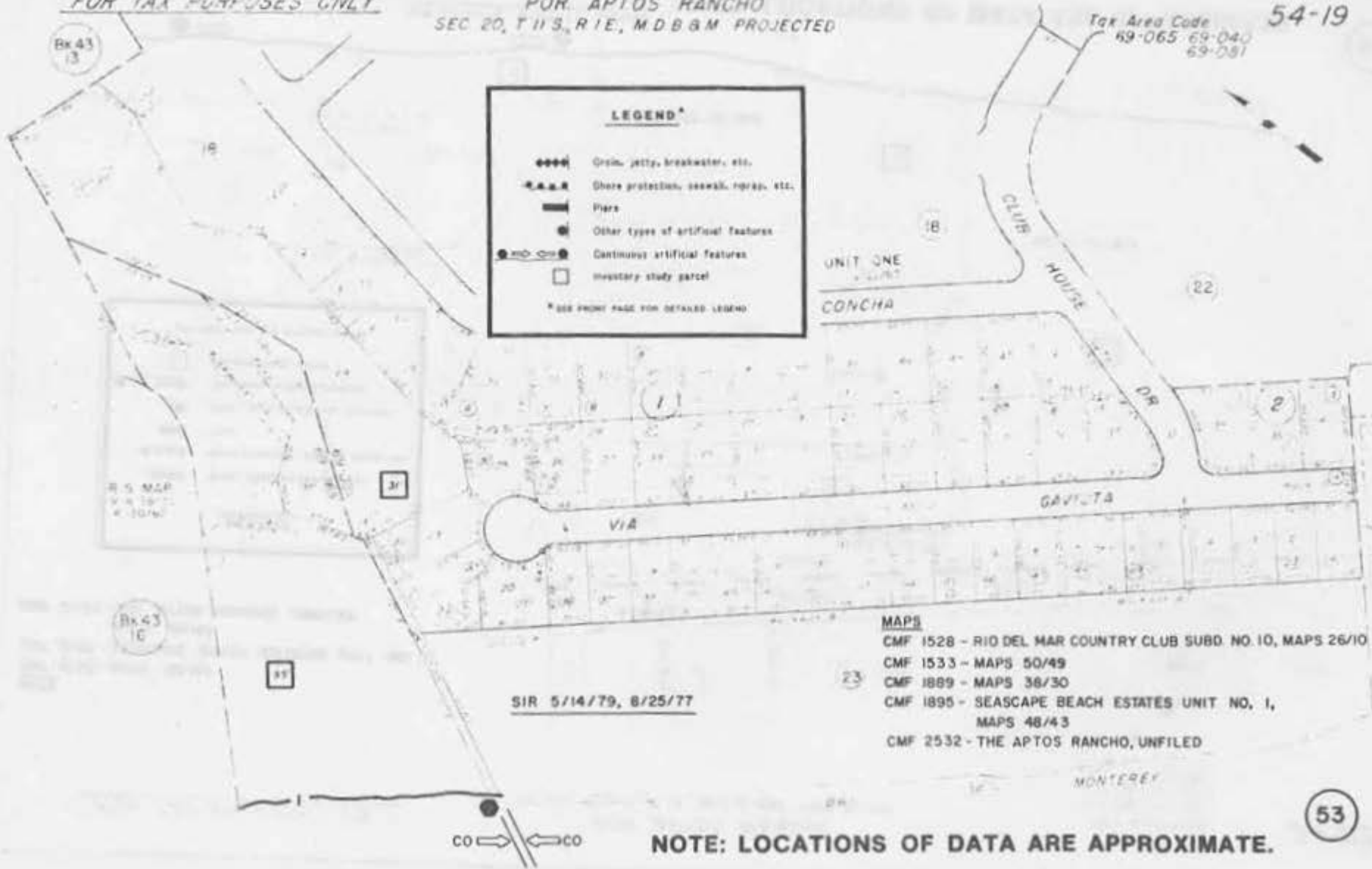
Tax Area Code
69-065 69-040
69-081

54-19

LEGEND*

- ◆◆◆◆ Grin, jetty, breakwater, etc.
- Shore protection, seawall, riprap, etc.
- ▬ Piers
- Other types of artificial features
- Continuous artificial features
- mystery study parcel

* SEE FRONT PAGE FOR DETAILED LEGEND



R.S. MAP
V.R. 19
K. 1076

SIR 5/14/79, 8/25/77

- MAPS**
- CMF 1528 - RIO DEL MAR COUNTRY CLUB SUBD. NO. 10, MAPS 26/10
 - CMF 1533 - MAPS 50/49
 - CMF 1889 - MAPS 38/30
 - CMF 1895 - SEASCAPE BEACH ESTATES UNIT NO. 1, MAPS 48/43
 - CMF 2532 - THE APTOS RANCHO, UNFILED

MONTEREY

NOTE: LOCATIONS OF DATA ARE APPROXIMATE.

FOR TAX PURPOSES ONLY

FOR APTOS RANCHO
OFF 20, T. 11 S., R. 1 E., M. 0 B. 11 M. PROJECT

Tax Area Code
69-041 49-181
69-040 49-057
69-063

54-23

MAPS

CMF 1533 - MAPS 50/49

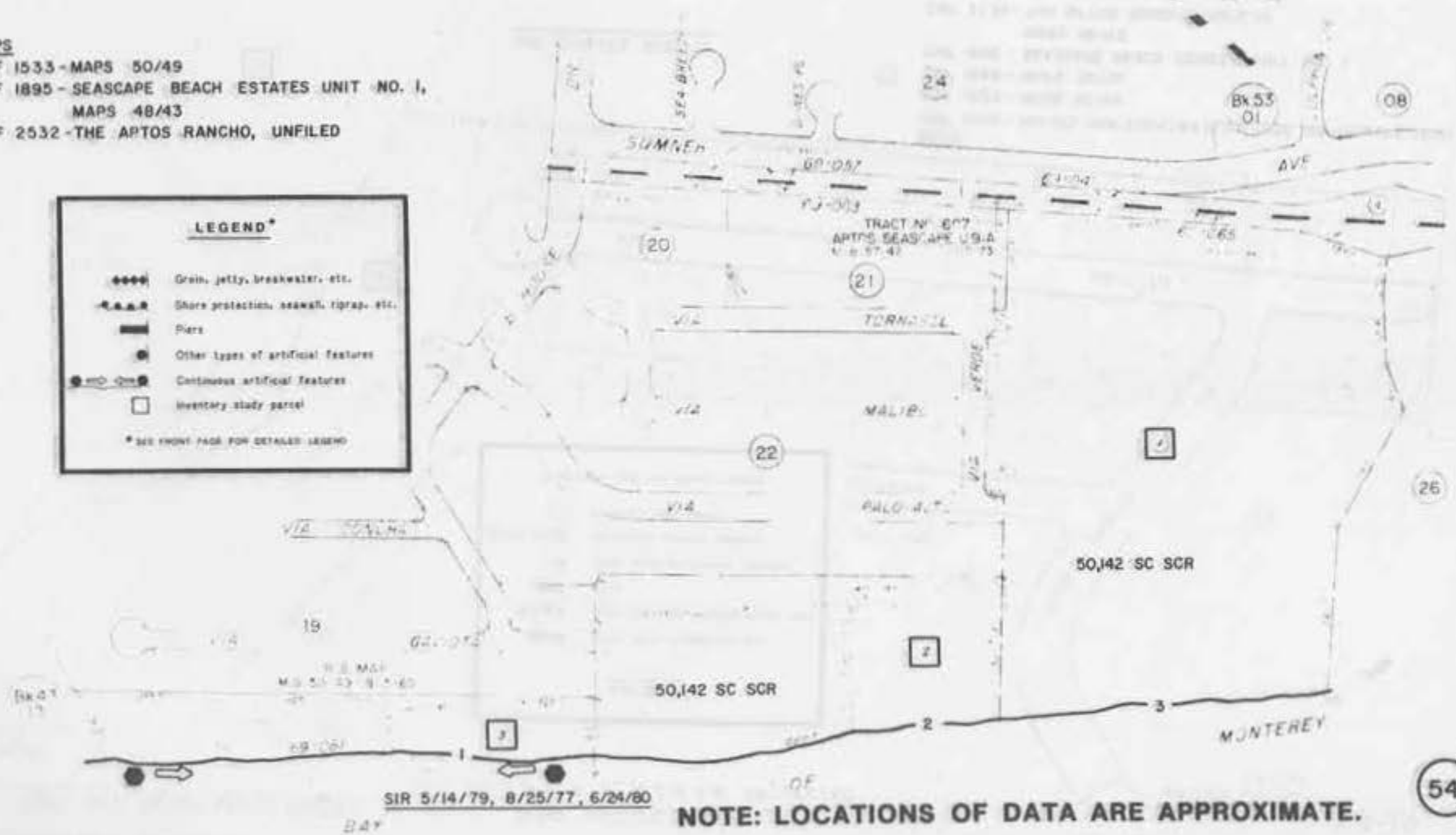
CMF 1895 - SEASCAPE BEACH ESTATES UNIT NO. 1,
MAPS 48/43

CMF 2532 - THE APTOS RANCHO, UNFILED

LEGEND*

- ◆◆◆◆ Grain, jetty, breakwater, etc.
- Shore protection, seawall, riprap, etc.
- ▬ Piers
- Other types of artificial features
- Continuous artificial features
- Inventory study parcel

* SEE FRONT PAGE FOR DETAILED LEGEND



NOTE: LOCATIONS OF DATA ARE APPROXIMATE.

POR APTOS & SAN ANDREAS RANCHO
SECS 2, 28 & 29, T11S, R1E, M.D.B. & M. PROJECTED

54-26

Tax Code Area
69-040, 69-041,
69-042, 69-063,
69-065, 69-111,
69-117, 69-119

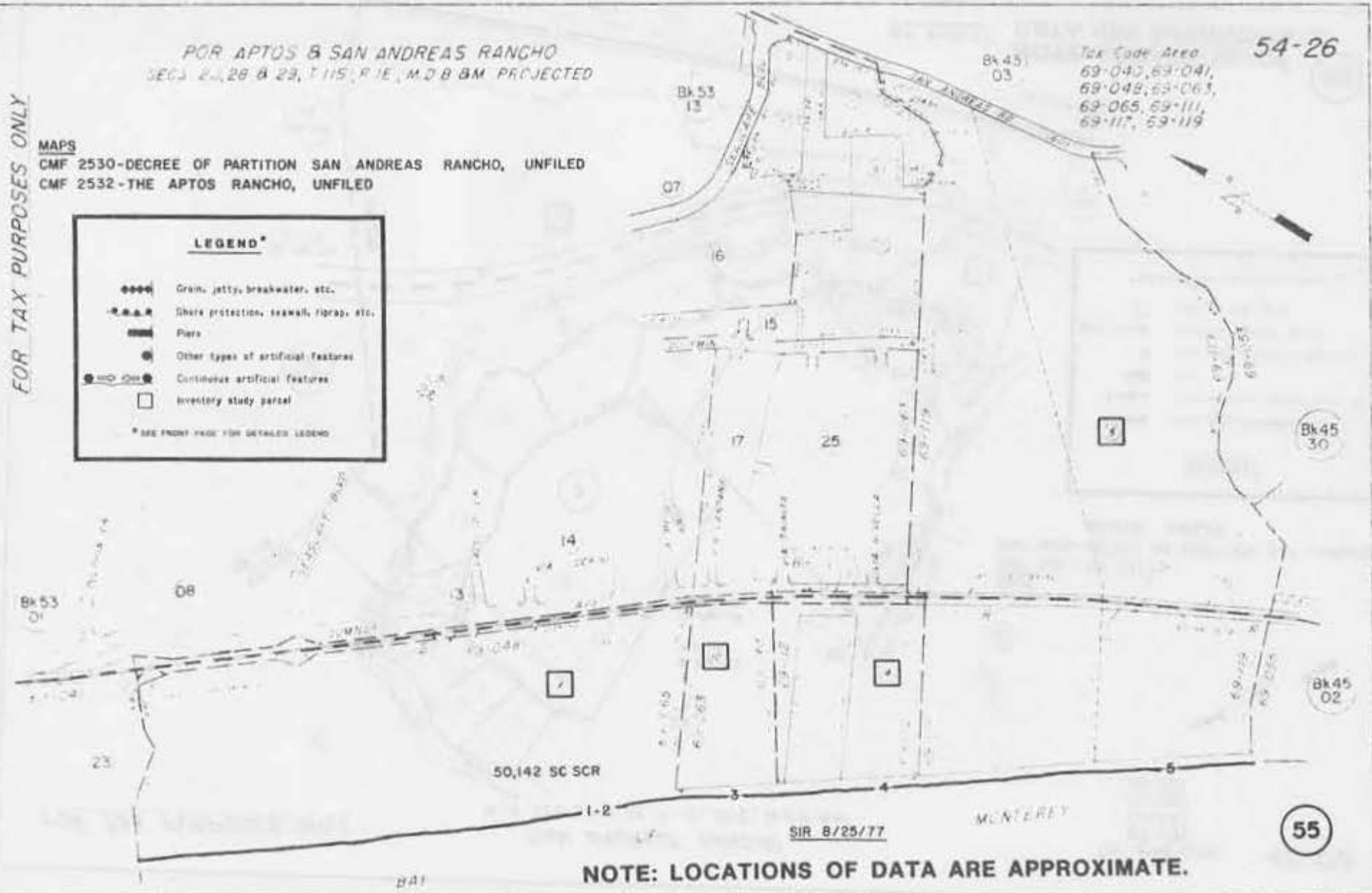
FOR TAX PURPOSES ONLY

MAPS
CMF 2530-DECREE OF PARTITION SAN ANDREAS RANCHO, UNFILED
CMF 2532-THE APTOS RANCHO, UNFILED

LEGEND*

- ◆◆◆◆ Grain, jetty, breakwater, etc.
- ▲▲▲— Shore protection, seawall, riprap, etc.
- ▬▬▬ Piers
- Other types of artificial features
- Continuous artificial features
- Inventory study parcel

* SEE FRONT PAGE FOR DETAILED LEGEND



SIR 8/25/77

55

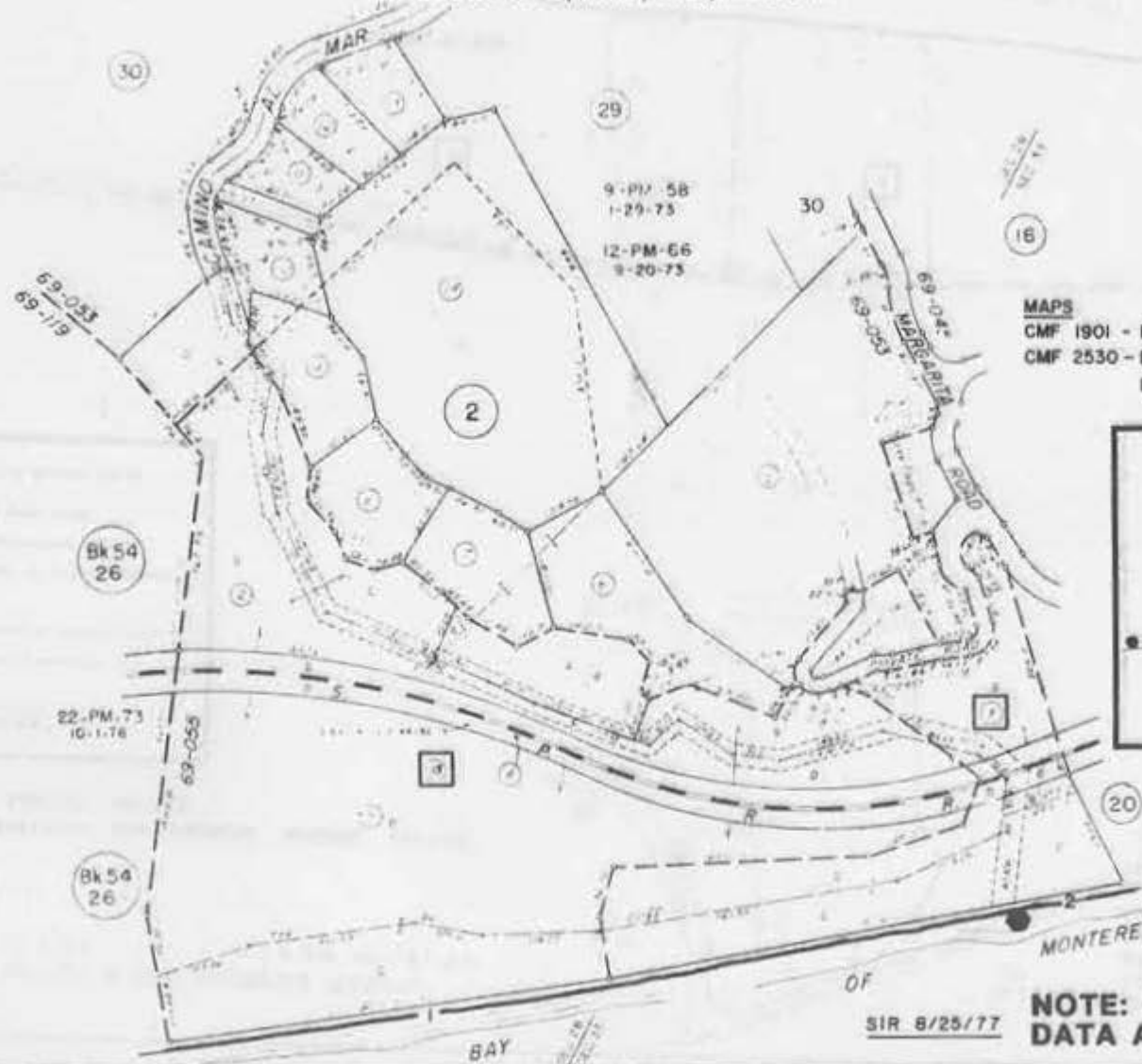
NOTE: LOCATIONS OF DATA ARE APPROXIMATE.

FOR TAX PURPOSES ONLY

SAN ANDREAS RANCHO
PCR SEC 28 & 33, T11S, R1E, M.D.B. & M.

Tax Area Code
69-040
69-045
69-053
69-055

45-02



MAPS

CMF 1901 - PM 22/73
CMF 2530 - DECREE OF PARTITION SAN ANDREAS RANCHO, UNFILED

LEGEND*

- ◆◆◆◆ Grain, jetty, breakwater, etc.
 - ▲—▲—▲— Shore protection, seawall, riprap, etc.
 - ▬ Piers
 - Other types of artificial features
 - Continues artificial features
 - Inventory study parcel
- * SEE FRONT PAGE FOR DETAILED LEGEND

SIR 8/25/77

NOTE: LOCATIONS OF DATA ARE APPROXIMATE.

56

FOR TAX PURPOSES ONLY

POR. SAN ANDREAS RANCHO
N.E. ¼ SEC. 33, T.11S., R.1E. M.D.B.M. PROJECTED.

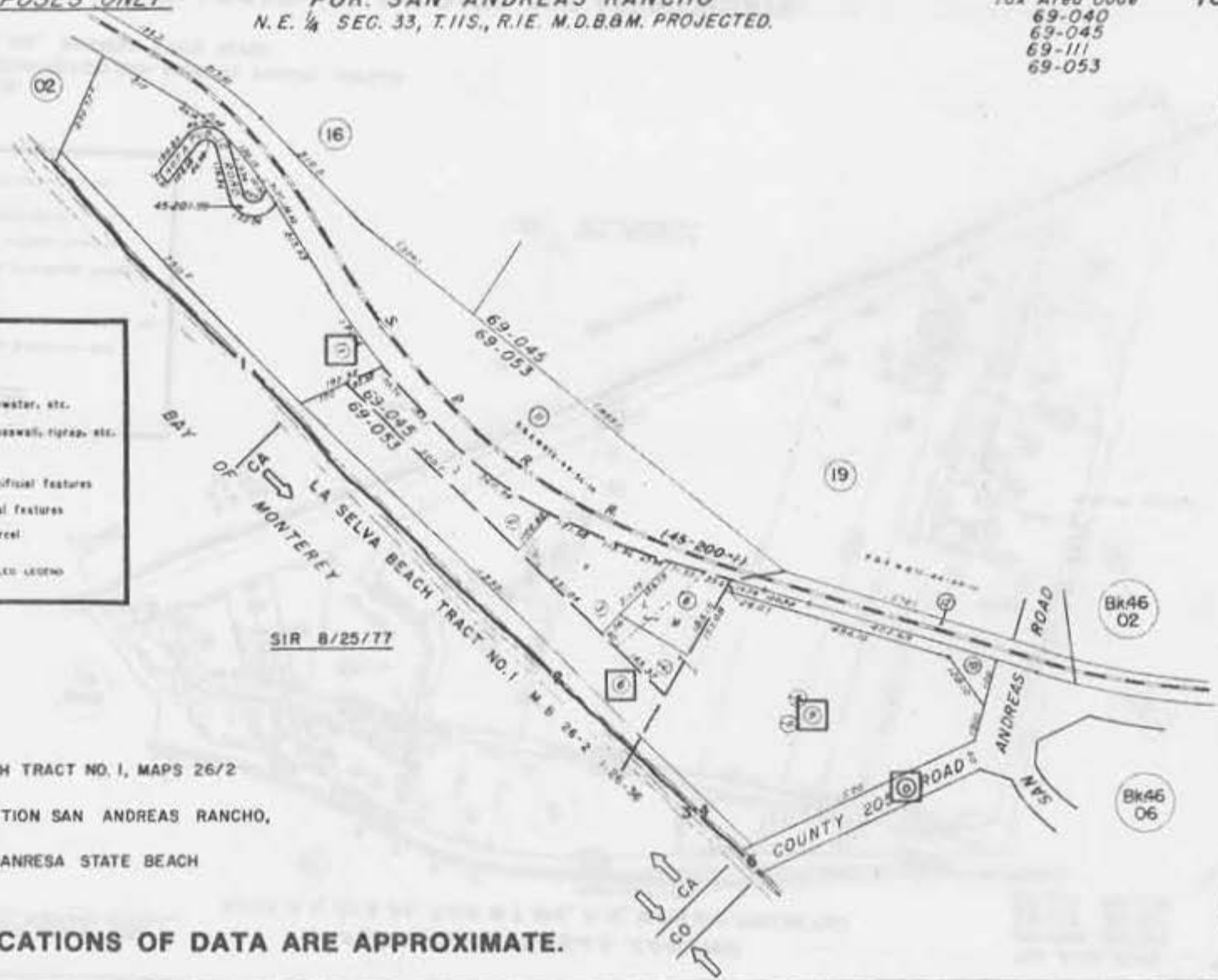
Tax Area Code
69-040
69-045
69-111
69-053

45-20

LEGEND*

- ▬▬▬▬▬▬ Grain, jetty, breakwater, etc.
- ▬▬▬▬▬▬ Shore protection, seawall, riprap, etc.
- ▬▬▬▬▬▬ Piers
- Other types of artificial features
- ⊙ Continuous artificial features
- Inventory study parcel

* SEE FRONT PAGE FOR DETAILED LEGEND



SIR 8/25/77

MAPS

- CMF 511 - LA SELVA BEACH TRACT NO. 1, MAPS 26/2
- CMF 2524 - MAPS 33/81
- CMF 2530 - DECREE OF PARTITION SAN ANDREAS RANCHO, UNFILED
- P&R OWN. MAP NO. 651, MANRESA STATE BEACH

NOTE: LOCATIONS OF DATA ARE APPROXIMATE.

FOR TAX PURPOSES ONLY

POR SAN ANDREAS RANCHO
SECS. 3, 4, 33 & 34, T. 11 S. & T. 12 S., R. 1 E., M.D.B.M. PROJECTED

Tax Area Code
69-004 69-013
69-017 69-021
69-023 69-088

46-06



LEGEND*

- ◆◆◆◆ Groin, jetty, breakwater, etc.
- ▲▲▲— Shore protection, seawall, riprap, etc.
- ▬ Piers
- Other types of artificial features
- Continuous artificial features
- Inventory study parcel

* SEE FRONT PAGE FOR DETAILED LEGEND

MAPS
CMF 2524 - MAPS 33/BI
CMF 2530 - DECREE OF PARTITION SAN ANDREAS RANCHO, UNFILED
P & R OWN, MAP NO. 851, MANRESA STATE BEACH

NOTE: LOCATIONS OF DATA ARE APPROXIMATE.

FOR TAX PURPOSES ONLY

POR. SAN ANDREAS RANCHO
SEC. 34, T.11S., R.1E. & SEC. 3, T.12S., R.1E., M.D.B.M. PROJECTED.

Tax Area Code
69-017 69-021
69-029

46-07

LOTS AS SHOWN ON
PARTITION MAP OF
SAN ANDREAS RANCHO

LEGEND*

- ◆◆◆◆ Groin, jetty, breakwater, etc.
- Shore protection, seawall, riprap, etc.
- ▬ Piers
- ⊙ Other types of artificial features
- ⊕ Continuous artificial features
- Inventory study parcel

* SEE FRONT PAGE FOR DETAILED LEGEND



MAPS

CMF 2524 - MAPS 33/81
CMF 2530 - DECREE OF PARTITION SAN ANDREAS
RANCHO, UNFILED
P & R OWN. MAP NO. 851, MANRESA STATE BEACH

SIR 8/24/77

NOTE: LOCATIONS OF DATA ARE APPROXIMATE.

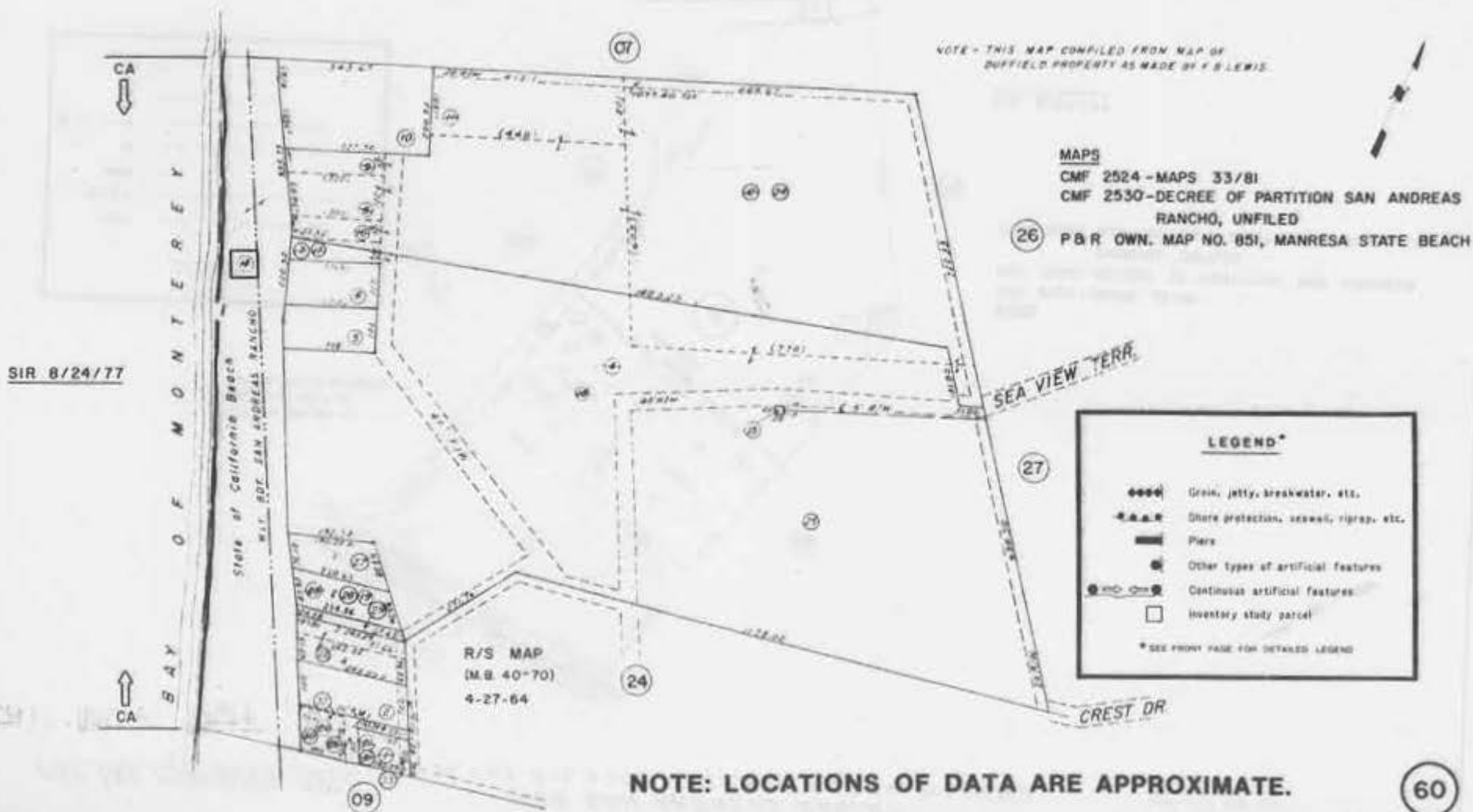
BAY OF MONTEREY

FOR TAX PURPOSES ONLY

POR. SAN ANDREAS RANCHO
SEC. 3 T.12S, R.1E, M.D.B.M. PROJECTED

Tax Area Code
69-017 69-021

46-08



FOR TAX PURPOSES ONLY

POR. SAN ANDREAS RANCHO
SEC. 3, T. 12 S., R. 1 E. M. D. B. & M. PROJECTED

Tax Area Code **46-09**
69-017 69-021

NOTE - THIS MAP COMPILED FROM MAP OF
DUFFIELD PROPERTY AS MADE BY T. B. LEWIS

R. S. MAP - (N.R. 38-3)
1-6-60

SIR 8/24/77

MAPS
CMF 2524 - MAPS 33/81
CMF 2530 - DECREE OF PARTITION SAN ANDREAS
RANCHO, UNFILED
P & R OWN. MAP NO. 851, MANRESA STATE BEACH

LEGEND*

- Green, jetty, breakwater, etc.
- R.A.S.R. Shore protection, seawall, ramp, etc.
- Piers
- Other types of artificial features
- Continuous artificial features
- Inventory study parcel

* SEE FRONT PAGE FOR DETAILED LEGEND

NOTE: LOCATIONS OF DATA ARE APPROXIMATE.

FOR TAX PURPOSES ONLY

FOR SAN ANDREAS RANCHO

SECS 2,3,10,11,12,13,14,15, T.12S., R.1E., M.D.B.&M. PROJECTED

Tax Area Code
69-017 E9-021

46-15

LOTS AS SHOWN ON
PARTITION MAP OF
SAN ANDREAS RANCHO

HALES SUB OF LOT 24
(M.B. 8-47) 1-15-1876

R.S. MAP
M.B. 43-26
4/5/65

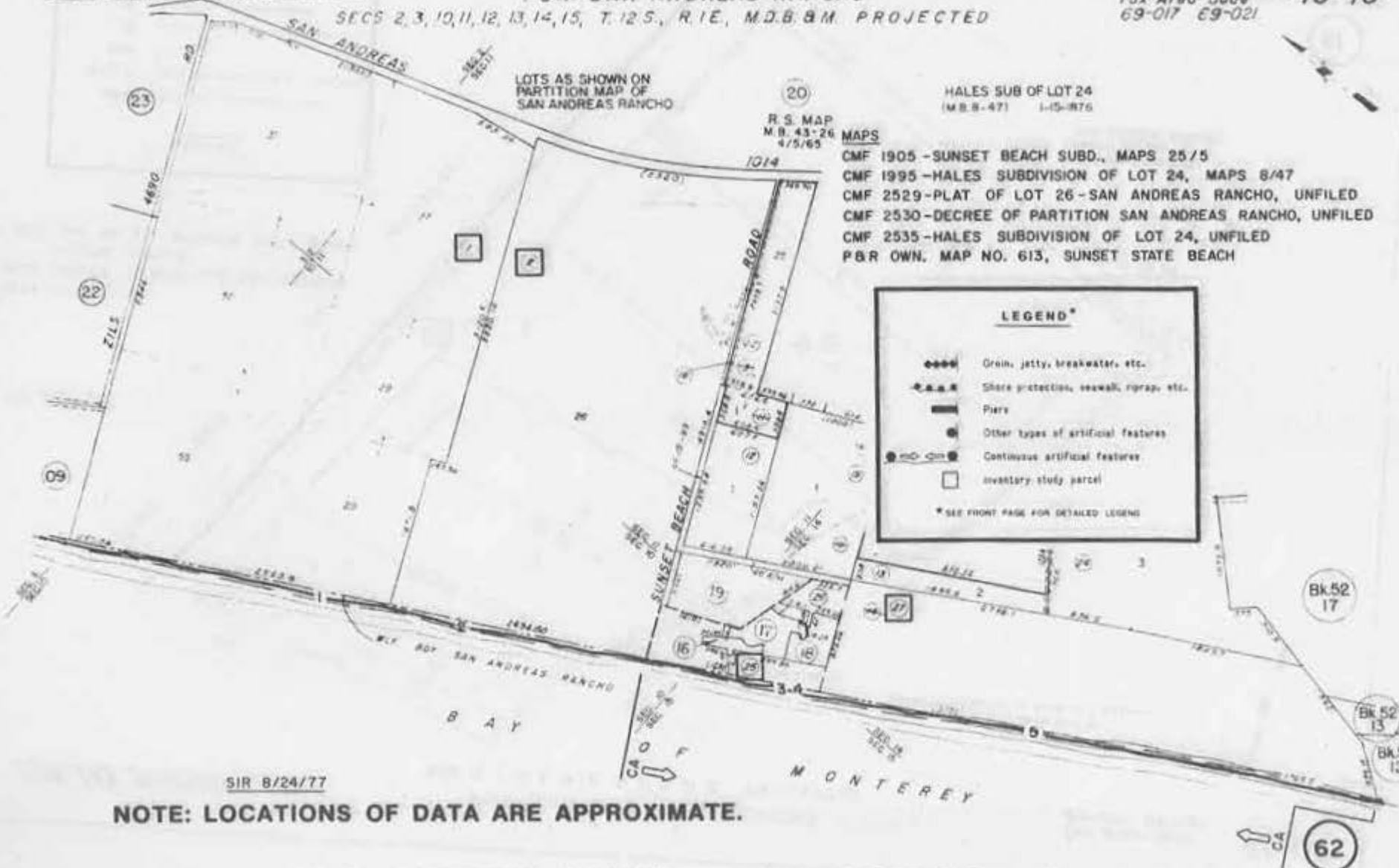
MAPS

CMF 1905 - SUNSET BEACH SUBD., MAPS 25/5
CMF 1995 - HALES SUBDIVISION OF LOT 24, MAPS 8/47
CMF 2529 - PLAT OF LOT 26 - SAN ANDREAS RANCHO, UNFILED
CMF 2530 - DECREE OF PARTITION SAN ANDREAS RANCHO, UNFILED
CMF 2535 - HALES SUBDIVISION OF LOT 24, UNFILED
P & R OWN. MAP NO. 613, SUNSET STATE BEACH

LEGEND*

- Grain, jetty, breakwater, etc.
- Shore protection, seawall, riprap, etc.
- ▬ Pier
- Other types of artificial features
- Continuous artificial features
- Inventory study parcel

* SEE FRONT PAGE FOR DETAILED LEGEND



SIR 8/24/77

NOTE: LOCATIONS OF DATA ARE APPROXIMATE.

Bk.52
17

Bk.52
13

Bk.52
12

62

FOR TAX PURPOSES ONLY

POR. SAN ANDREAS RANCHO
SEC. 23, T.12S., R.1E., M.D.B.B.M. PROJECTED.

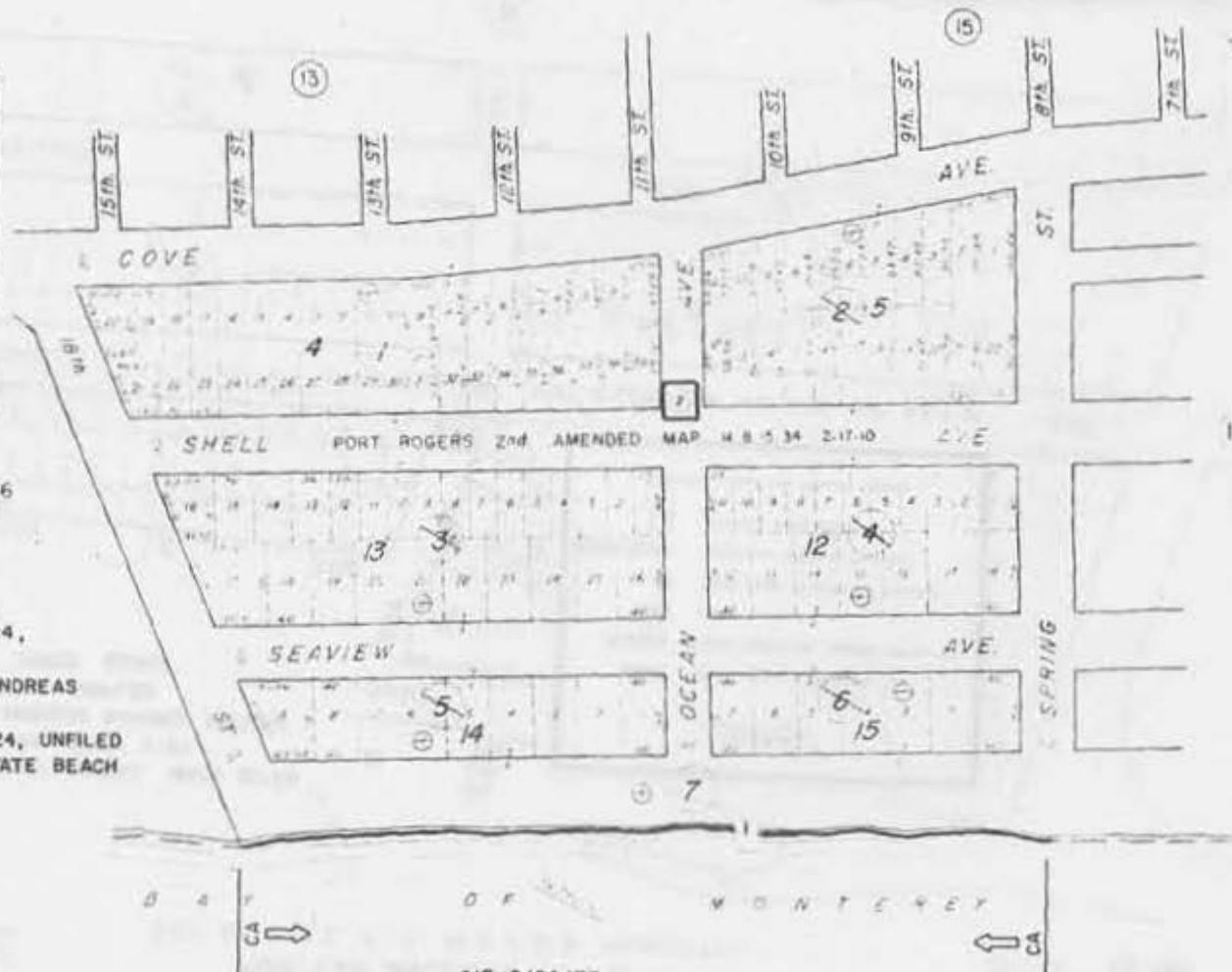
Tax Area Code
69-082
69-083

52-12

LEGEND*

- o-o-o-o Grain, jetty, breakwater, etc.
- - - - - Shore protection, seawall, riprap, etc.
- ▬ Pier
- Other types of artificial features
- Contiguous artificial features
- Inventory study parcel

* SEE FRONT PAGE FOR DETAILED LEGEND



MAPS

- CMF 1902 - MAPS 52/31
- CMF 1908 - SECOND AMENDED MAP OF PORT ROGERS, MAPS 15/34
- CMF 1995 - HALES SUBDIVISION OF LOT 24, MAPS 8/47
- CMF 2530 - DECREE OF PARTITION SAN ANDREAS RANCHO, UNFILED
- CMF 2535 - HALES SUBDIVISION OF LOT 24, UNFILED
- P&R OWN. MAP NO. 3297-A, SUNSET STATE BEACH

BA 36
15

SIR 8/24/77

NOTE: LOCATIONS OF DATA ARE APPROXIMATE.

FOR TAX PURPOSES ONLY

POR. SAN ANDREAS RANCHO
SEC 23 T.12 S. R.1 E., M D B & M PROJECTED

Tax Area Code
69-082 69-083

52-14

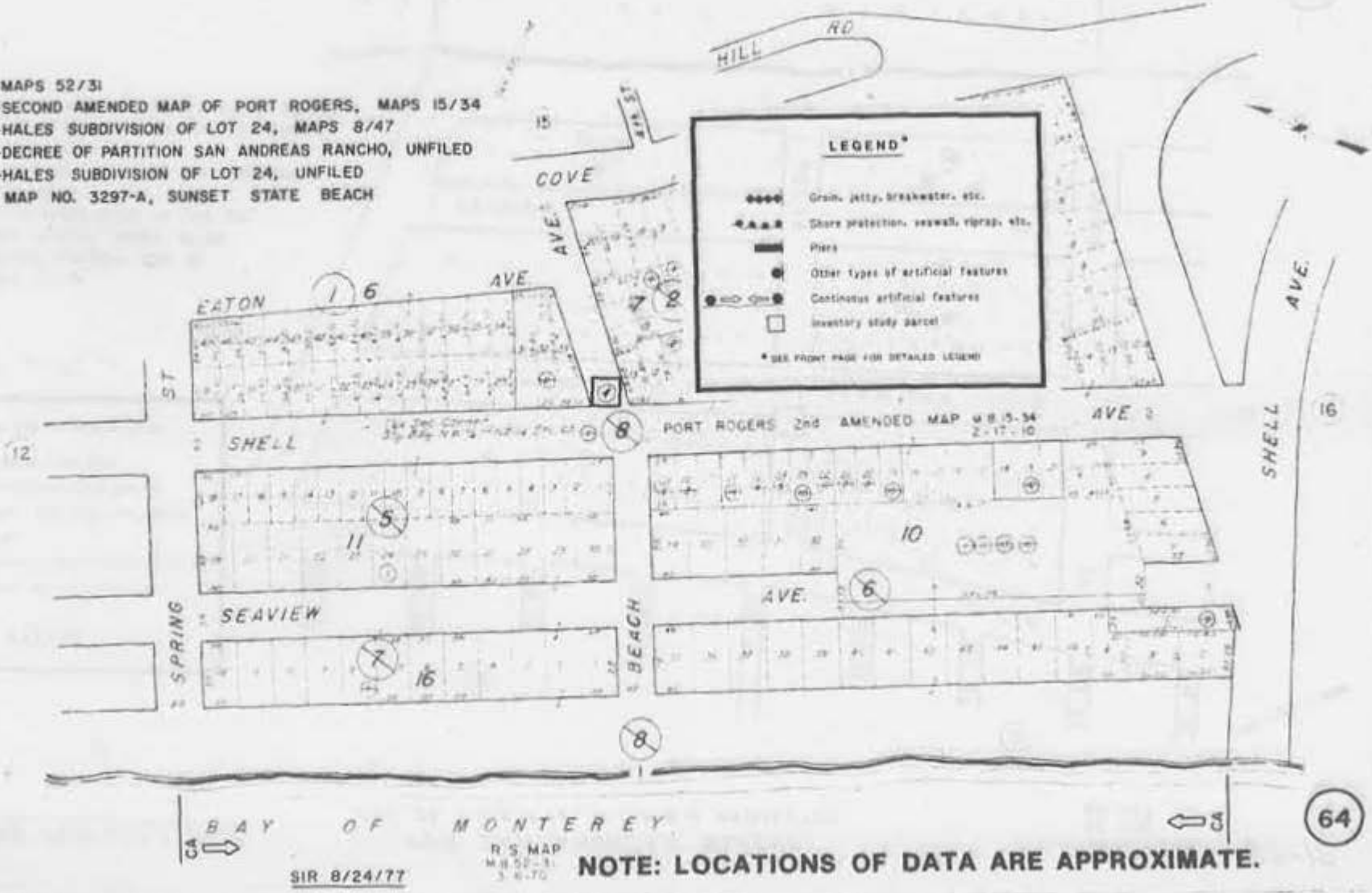
MAPS

- CMF 1902 - MAPS 52/31
- CMF 1908 - SECOND AMENDED MAP OF PORT ROGERS, MAPS 15/34
- CMF 1995 - HALES SUBDIVISION OF LOT 24, MAPS 8/47
- CMF 2530 - DECREE OF PARTITION SAN ANDREAS RANCHO, UNFILED
- CMF 2535 - HALES SUBDIVISION OF LOT 24, UNFILED
- P&R OWN. MAP NO. 3297-A, SUNSET STATE BEACH

LEGEND*

- ◆◆◆◆ Grain, jetty, breakwater, etc.
- Shore protection, seawall, riprap, etc.
- ▬▬▬ Piers
- Other types of artificial features
- Continuous artificial features
- Inventory study parcel

* SEE FRONT PAGE FOR DETAILED LEGEND!



NOTE: LOCATIONS OF DATA ARE APPROXIMATE.

SIR 8/24/77

R.S. MAP
M.D. 52-31
3-8-70

64

FOR TAX PURPOSES ONLY

POR. SAN ANDREAS & PAJARO RANCHOS
SECS. 23 & 24 T.12 S., R.1 E. M. D. B. & M. PROJECTED

Tax Area Code **52-16**
69-083
69-095
69-121

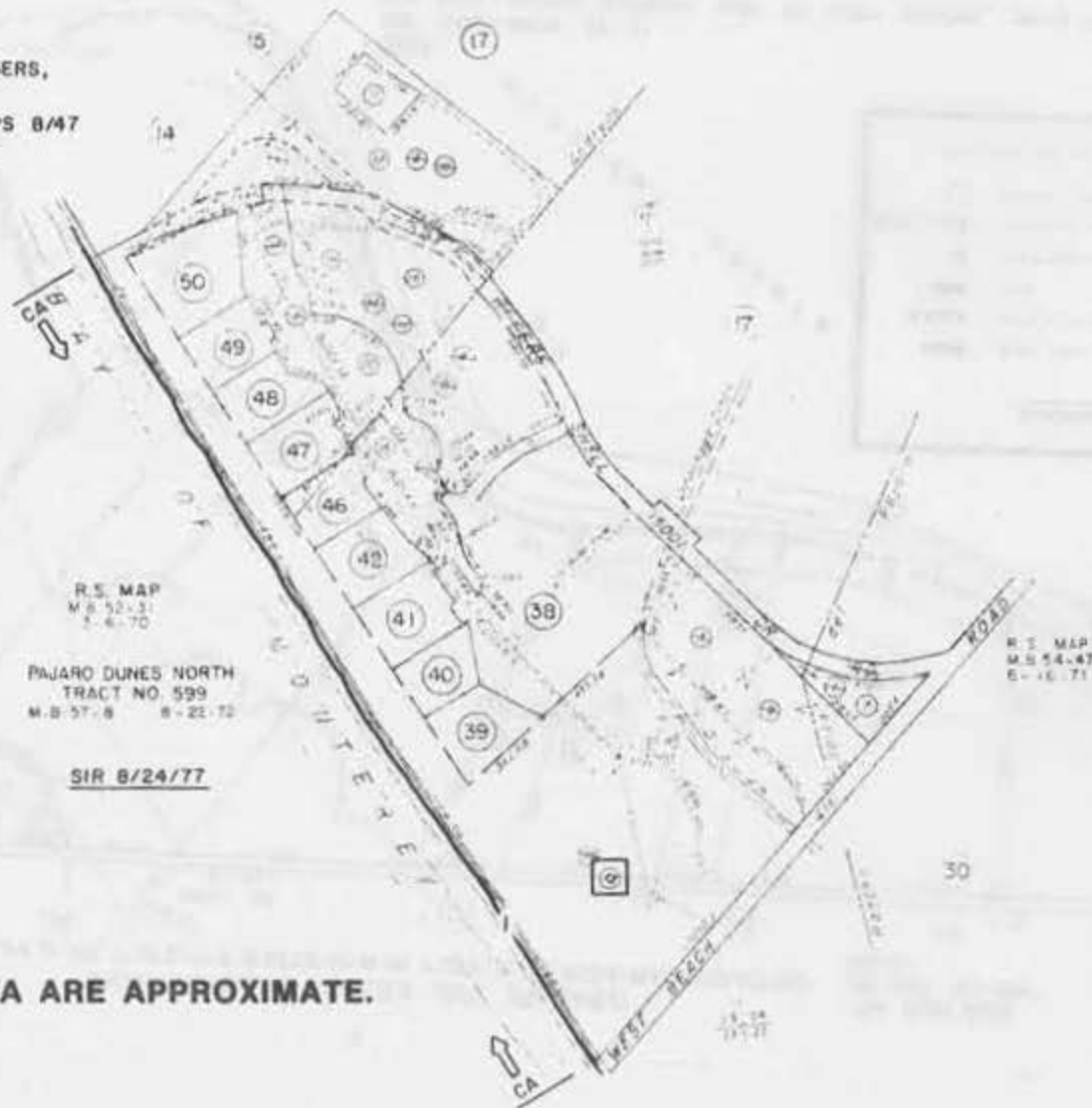
MAPS

- CMF 1902 - MAPS 52/31
- CMF 1908 - SECOND AMENDED MAP OF PORT ROGERS,
MAPS 15/34
- CMF 1995 - HALES SUBDIVISION OF LOT 24, MAPS 8/47
- CMF 2530 - DECREE OF PARTITION SAN ANDREAS
RANCHO, UNFILED
- CMF 2535 - HALES SUBDIVISION OF LOT 24,
UNFILED
- P & R OWN. MAP NO. 3297-A, SUNSET
STATE BEACH

LEGEND*

	Green, jetty, breakwater, etc.
	Shore protection, seawall, riprap, etc.
	Piers
	Other types of artificial features
	Continuous artificial features
	Inventory study parcel

* SEE FRONT PAGE FOR DETAILED LEGEND



NOTE: LOCATIONS OF DATA ARE APPROXIMATE.

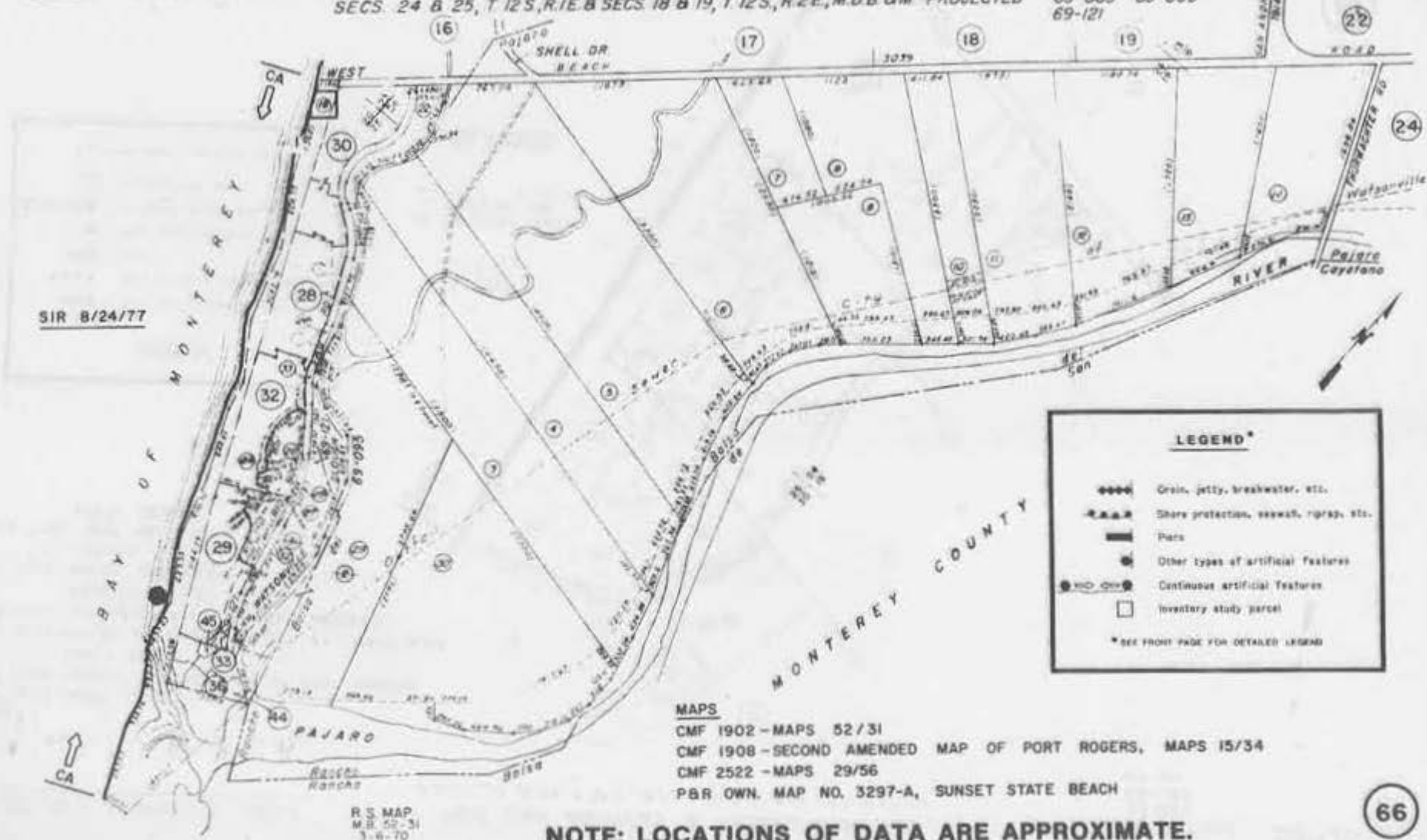
FOR TAX PURPOSES ONLY

POR. RANCHO BOLSA DEL PAJARO
SECS. 24 & 25, T. 12S, R. 1E & SECS. 18 & 19, T. 12S, R. 2E, M.D.B. & M. PROJECTED

Tax Area Code
69-083 69-095
69-121

52-23

SIR 8/24/77



LEGEND*

- ◆◆◆◆ Groin, jetty, breakwater, etc.
- ▲—▲— Shore protection, seawall, riprap, etc.
- ▬ Pier
- Other types of artificial features
- Continuous artificial features
- Inventory study parcel

* SEE FRONT PAGE FOR DETAILED LEGEND

MAPS
 CMF 1902 - MAPS 52/31
 CMF 1908 - SECOND AMENDED MAP OF PORT ROGERS, MAPS 15/34
 CMF 2522 - MAPS 29/56
 P.B.R. OWN. MAP NO. 3297-A, SUNSET STATE BEACH

R.S. MAP
 M.B. 52-31
 3-6-70

NOTE: LOCATIONS OF DATA ARE APPROXIMATE.

**DATA
SUMMARIES
BY PARCEL**

DATA SUMMARIES BY PARCEL

PAGE/LINE	ASSESSOR'S PARCEL NO	RECORDING NUMBER	DATE RECORDED	IDENTIFICATION	OWNER- SHIP	TITLE SOURCE	SHORE LENGTH (FEET)	DESC TYPE	DESCRIPTION CALL ALONG WATER	M & B AVAIL.	SPEC CONS	FEATURE/ ACTION	WITHIN PARCEL	STUDY/ PRIORITY AUDIT/NO O
SEE NOTE 1	SEE NOTE 2 & 4	SEE NOTE 3 & 4	Date vesting document was recorded	Name of public facility or subdivision	Indicates type of public ownership or if parcel is privately owned	Original source of title	Approximate shoreline length of the parcel	Description type	Descriptive call along the water from the description of the parcel	SEE NOTE 5	Special consideration which might affect the boundary along the parcel	Type of artificial feature or action that may be affecting the shoreline of the parcel	Indicates whether or not the physical location of the artificial feature or action is within the parcel limits	SEE NOTE 6

- (1) The SLC "inventory" number that is given to the Summary Maps (page) and to the individual parcels (line), in a north to south direction, and may not have the same limits as County Assessor's Parcels.
- (2) County Assessor's Parcel Numbers which identifies a parcel of land for tax purposes, and generally were used by SLC in acquiring vesting documents.
- (3) Indicates the recording number of the vesting document acquired for this "inventory". If a "see page/line" number appears in this column, it means that the parcel falls within a subdivision, and the referred to vesting document was acquired for the "inventory", since it would be representative of all the parcels within the subdivision.
- (4) From County Public Records as of 1977, State and Federal ownership as of Jan. 1981.

- (5) Identifies if a description or a map exists that has a metes and bounds survey of the shoreline, an evaluation of that shoreline survey is reflected in the "study/priority AUDIT/NO O" column.
- (6) This column lists the numerical value assigned to various factors that affect each parcel and, by a systematic comparison, an overall study/survey priority is established. The factors are:
 - 1) A = Shoreline condition: an evaluation based on the discovery of artificial features or actions.
 - 2) U = Identifies type of ownership and development.
 - 3) D = Descriptive call along the water from the description of the parcel.
 - 4) T = Evaluation of possible title problems.
 - 5) E = Possible encroachment onto sovereign lands.
 - 6) M = An evaluation of the metes and bounds description along the shoreline in the acquired maps and documents.

NOTE : THESE COMPUTER PRINT-OUTS ARE SUMMARIES. WHAT IS SHOWN MAY NOT BE THE EXACT WORDING OR CONDITION.

DATA SUMMARIES, BY PARCEL

PAGE/LINE	ASSESSOR'S PARCEL NO.	RECORDING NUMBER	DATE RECORDED	IDENTIFICATION	OWNER-SHIP	TITLE SOURCE	SHORE LENGTH (FEET)	DESC TYPE	DESCRIPTION CALL ALONG WATER	M+D AVAIL.	SPEC. CONS.	FEATURE/ACTION	WITHIN PARCEL	STUDY/PRIORITY LUOTERM 0
1 1	57-081-000	R 589-0308	09-20-47	STATE HWY 1	CA	S PAT	2900.	M&B	M&B ONLY			SHORE PROT	YES	1524115 3
1 2	57-081-000	R 579-0191	07-15-47	STATE HWY 1	CA	S PAT	600.	M&B	M&B ONLY			EMBANKMENT	YES	2524315 3
1 3	57-081-000	R 589-0308	09-20-47	STATE HWY 1	CA	S PAT	1650.	M&B	M&B ONLY			EMBANKMENT	YES	2524315 3
1 4	57-081-000	R 579-0191	07-15-47	STATE HWY 1	CA	S PAT	10.	M&B	M&B ONLY			EMBANKMENT	YES	2524315 3
1 5	57-081-064	R 3032-0612	08-16-79	SIG BASIN RSP	CA	S PAT	2100.	SEC	MEAN HIGH TIDE		PRC	MULTIPLE	YES	254541X 4
1 6	57-081-022	R 2397-0524	04-01-74		PRIV	S PAT	3640.	SEC	MEAN HIGH TIDE			HIST POSS	QUES	534551X 4
2 1	57-131-001	R 2397-0524	04-01-74		PRIV	RANC	750.	M&B	MEAN HIGH TIDE					534551X 4
2 2	57-131-011	R 1344-0194	09-22-60	GREYHOUND RX FA	CA	RANC	9000.	M&B	MEAN HIGH TIDE					534551X 4
3 1	57-101-001	R 1330-0502	07-15-60		PRIV	RANC	3000.	M&B	BLUFF					532551X 4
3 2	57-101-002	R 1330-0502	07-15-60		PRIV	RANC	4920.	M&B	BLUFF					532551X 4
3 3	57-101-004	R 1330-0502	07-15-60		PRIV	RANC	5280.	M&B	BLUFF			MULTIPLE	YES	532551X 3
4 1	58-021-001	C 168-0422	08-04-02		PRIV	RANC	4480.	M&B	RANCHO LINE					532551X 4
4 1	58-131-008	R 1064-0121	03-13-56		PRIV	RANC	210.	M&B	OCEAN					535551X 4
5 2	58-131-007	R 1064-0121	03-13-56		PRIV	RANC	65.	SUBD	NONE			HIST POSS	QUES	43 551X 4
5 3	58-131-006	R 1750-0933	03-04-66		PRIV	RANC	50.	M&B	SHORE			HIST POSS	QUES	423551X 4
5 4	58-131-015	R 1950-0580	03-14-69		PRIV	RANC	10.	M&B	SHORE			HIST POSS	QUES	423551X 4
5 5	58-131-016	R 2071-0604	02-11-71		PRIV	RANC	45.	M&B	SHORE			HIST POSS	QUES	423551X 4
5 6	58-131-011	R 1921-0611	12-13-68		PRIV	RANC	5.	M&B	SHORE			HIST POSS	QUES	423551X 4
5 7	58-131-011	R 1898-0671	08-15-68		PRIV	RANC	60.	M&B	SHORE			HIST POSS	QUES	423551X 4
5 8	58-131-003	R 2303-0740	04-18-73		PRIV	RANC	60.	M&B	SHORE			HIST POSS	QUES	423551X 4
5 9	58-131-017	R 2328-0522	07-11-73		PRIV	RANC	30.	M&B	SHORE			HIST POSS	QUES	423551X 4
5 10	58-131-019	R 2583-0591	02-09-76		PRIV	RANC	165.	M&B	MEAN HIGH TIDE		PRC	MULTIPLE	YES	124541X 1
6 1	58-021-007	D 136-0453	05-07-01		PRIV	RANC	3820.	M&B	SHORE			HIST POSS	QUES	533551X 4
6 2	58-021-003	D 136-0453	05-07-01		PRIV	RANC	600.	M&B	SHORE			HIST POSS	QUES	533551X 4
7 1	58-072-001	R 1064-0121	03-13-56		PRIV	RANC	3340.	M&B	RANCHO LINE			PIER	YES	332511X 4
7 2	58-072-002	R 1064-0121	03-13-56		PRIV	RANC	1200.	M&B	SHORE			HIST POSS	QUES	333401X 4
8 1	58-121-001	C 136-0453	05-07-01		PRIV	RANC	4200.	M&B	OCEAN			FILL	YES	333551X 3
8 2	58-121-002	C 136-0453	05-07-01		PRIV	RANC	3240.	M&B	OCEAN			MULTIPLE	YES	433601X 4
9 1	59-012-004	D 136-0453	05-07-01		PRIV	RANC	3400.	M&B	OCEAN					533551X 4
9 2	59-012-003	D 136-0453	05-07-01		PRIV	RANC	5120.	M&B	OCEAN			FILL	YES	433551X 4
9 3	59-012-002	D 136-0453	05-07-01		PRIV	RANC	9520.	M&B	OCEAN					533551X 4
9 4	59-012-001	R 501-0348	06-04-45		PRIV	S PAT	740.	M&B	SHORE		DESC			533552X 4
10 1	59-023-008	R 1940-0399	03-21-69		PRIV	RANC	4200.	M&B	OCEAN					533551X 4
10 2	59-023-007	R 1614-0689	05-04-64		PRIV	RANC	400.	M&B	COAST					533551X 4
10 3	59-023-005	R 1687-0106	04-12-65		PRIV	RANC	1500.	M&B	SHORE					533551X 4
10 4	59-023-002	R 2800-0456	08-10-77		CA	RANC	7600.	SUBD	MEAN HIGH TIDE		DESC			594504X 3
10 5	59-023-001	R 2414-0527	09-22-74	WILDER RANCH SP	CA	RANC	3120.	M&B	SHORE		DESC			593552X 4
11 1	59-131-004	R 2617-0439	05-17-76	WILDER RANCH SP	CA	RANC	2860.	M&B	MEAN HIGH TIDE		MAP			594502X 4
11 2	59-131-006	R 2416-0387	04-13-74	WILDER RANCH SP	CA	RANC	7450.	M&B	MEAN HIGH TIDE					594501X 4
12 1	59-141-006	R 3076-0271	06-29-79	WILDER RANCH SP	CA	RANC	1960.	M&B	MEAN HIGH TIDE		MAP			594504X 3
13 1	59-101-006	R 583-0480	03-04-46		PRIV	RANC	3200.	M&B	SHORE		DESC			533552X 4
13 2	59-101-007	R 2269-0487	12-21-72	UC MARINE LAB	CA	RANC	815.	M&B	SHORE		PRC	PIPES	YES	593551X 4
14 1	3-321-001	R 4-9028	01-15-23		PRIV	RANC	840.	M&B	OCEAN		DESC			533552X 4
15 1	3-151-010	R 1550-0569	07-01-63		CA	RANC	900.	M&B	SHORE		DESC	HIST POSS	QUES	593552X 4
15 2	3-151-012	R 1954-0723	04-05-69		PRIV	RANC	240.	M&B	OCEAN		DESC	SHORE PROT	YES	333601X 3
15 3	3-151-007	R 1550-0569	07-01-63		CA	RANC	30.	M&B	SHORE		DESC	HIST POSS	QUES	533552X 4
16 1	10-271-013	R 1157-0529	11-12-57	TWIN LAKES SB	CA	S PAT	520.	M&B	BAY		MAP	JETTY	NO	133553X 4
16 2	10-271-015	R 1407-0554	07-17-61	TWIN LAKES SB	CA	S PAT	400.	M&B	MEAN HIGH TIDE		MAP	JETTY	NO	134553X 4
17 1	10-286-011	R 1319-0282	09-19-60	TWIN LAKES SB	CA	S PAT	340.	M&B	MEAN HIGH TIDE		MAP	JETTY	NO	134553X 4
17 2	10-286-010	R 1267-0427	08-28-59	TWIN LAKES SB	CA	S PAT	100.	M&B	BAY		MAP	JETTY	NO	133553X 4
17 3	10-286-006	R 2001-0195	02-06-70	TWIN LAKES SB	CA	S PAT	90.	M&B	BAY		MAP	JETTY	NO	133553X 4
17 4	10-286-005	R 1502-0580	10-24-62	TWIN LAKES SB	CA	S PAT	20.	M&B	MEAN HIGH TIDE		MAP	JETTY	NO	134553X 4
18 1	10-295-002	R 1239-0500	04-06-59	TWIN LAKES SB	CA	S PAT	800.	M&B	MEAN HIGH TIDE		MAP	JETTY	NO	134553X 4
18 2	10-295-001	R 1250-0494	04-04-59	TWIN LAKES SB	CA	S PAT	240.	M&B	MEAN HIGH TIDE		MAP	JETTY	NO	134553X 4

NOTE: THESE COMPUTER PRINT-OUTS ARE SUMMARIES, WHAT IS SHOWN MAY NOT BE THE EXACT WORDING OR CONDITION.

PAGE/LINE	ASSESSOR'S PARCEL NO.	RECORDING NUMBER	DATE RECORDED	IDENTIFICATION	OWNER-SHIP	TITLE SOURCE	SHORE LENGTH (FEET)	DESC TYPE	DESCRIPTION CALL ALONG WATER	M&B AVAIL.	SPEC. CONS.	FEATURE/ACTION	WITHIN PARCEL	STUDY/PRIORITY AUDITERN O
19 1	10-302-021	R 1242-0031	04-21-59	TWIN LAKES SB	CA	S PAT	440.	M&B	MEAN HIGH TIDE	MAP		JETTY	NO	154553X 4
19 2	10-302-020	R 2412-0273	05-21-74	SC HARBOR	REG	S PAT	290.	M&B	MEAN HIGH TIDE	BOTH	PRC	JETTY	YES	124543X 1
20 1	10-321-010	R 2412-0273	05-21-74	SC HARBOR	REG	S PAT	510.	M&B	MEAN HIGH TIDE	MAP	PRC	JETTY	YES	124543X 1
21 1	27-011-010	R 1333-0134	05-21-74	SC HARBOR	REG	S PAT	310.	M&B	MEAN HIGH TIDE	MAP		JETTY	NO	124553X 1
21 2	27-011-003	R 1333-0134	07-28-60	TWIN LAKES SB	CA	S PAT	115.	M&B	MEAN HIGH TIDE	MAP		JETTY	NO	154553X 4
21 3	27-011-004	R 1333-0134	07-28-60	TWIN LAKES SB	CA	S PAT	225.	M&B	MEAN HIGH TIDE	MAP		JETTY	NO	154553X 4
21 4	27-011-005	R 1333-0134	07-28-60	TWIN LAKES SB	CA	S PAT	30.	M&B	MEAN HIGH TIDE	MAP		JETTY	NO	154553X 4
21 5	27-011-006	R 1187-0024	05-27-58	TWIN LAKES SB	CA	S PAT	175.	M&B	BAY	MAP		JETTY	NO	154553X 4
21 6	27-011-006	R 1187-0024	05-27-58	TWIN LAKES SB	CA	S PAT	240.	M&B	MEAN HIGH TIDE	MAP		JETTY	NO	154553X 4
21 7	27-011-008	R 1094-0487	09-21-56	TWIN LAKES SB	CA	S PAT	120.	M&B	MEAN HIGH TIDE	MAP		JETTY	NO	154553X 4
21 8	27-011-009	R 2280-0625	02-02-73	TWIN LAKES SB	CA	S PAT	100.	M&B	MEAN HIGH TIDE	MAP		SHORE PROT	YES	154553X 3
22 1	28-132-011	R 1943-0555	04-18-69		PRIV	S PAT	60.	M&B	BAY	MAP		SHORE PROT	YES	113553X 1
22 2	28-132-011	R 1943-0555	04-18-69		PRIV	S PAT	80.	M&B	M&B ONLY	BOTH		SHORE PROT	YES	113553X 1
22 3	28-132-000	R 1080-0169	06-19-56	TWIN LAKES SB	CA	S PAT	140.	M&B	MEAN HIGH TIDE	BOTH		SHORE PROT	YES	154553X 3
22 4	28-131-000	D 165-0366	06-12-05		PRIV	S PAT	200.	M&B	BAY	BOTH	PRC	SHORE PROT	YES	123443X 1
23 1	28-142-000	D 165-0366	06-12-05		PRIV	S PAT	180.	M&B	BAY	ROTH		SHORE PROT	YES	113433X 1
23 2	28-143-022	R 2463-0128	12-06-74		PRIV	S PAT	360.	M&B	MEAN HIGH TIDE	MAP		JETTY	NO	114553X 1
23 3	28-143-031	R 2463-0128	12-06-74		PRIV	S PAT	110.	M&B	MEAN HIGH TIDE	MAP		JETTY	NO	114553X 1
23 4	28-143-034	R 841-0092	10-05-51		PRIV	S PAT	130.	M&B	BAY	MAP		SHORE PROT	YES	113333X 1
23 5	28-143-035	R 2396-0558	03-29-74		PRIV	S PAT	60.	M&B	BAY	MAP		SHORE PROT	YES	113553X 1
23 6	28-143-030	K 1717-0133	09-13-65		PRIV	S PAT	50.	M&B	MEAN HIGH TIDE	MAP		JETTY	NO	114553X 1
23 7	28-143-027	K 849-0034	10-04-51		PRIV	S PAT	55.	M&B	BAY	MAP		JETTY	NO	113553X 1
24 1	28-212-014	R 2119-0061	08-09-71		PRIV	S PAT	160.	M&B	BAY	MAP		JETTY	NO	213553X 1
24 2	28-212-013	R 698-0599	12-27-46		PRIV	S PAT	500.	M&B	BAY	FAP		JETTY	NO	213553X 1
24 3	28-212-014	R 2119-0061	08-09-71		PRIV	S PAT	60.	M&B	BAY	MAP		SHORE PROT	YES	113523X 1
24 4	28-212-015	R 2040-0039	09-04-70		PRIV	S PAT	50.	SUBD	M&B ONLY	MAP		SHORE PROT	YES	112523X 1
24 5	28-212-013	R 698-0599	12-27-46		PRIV	S PAT	830.	M&B	BAY	MAP		JETTY	NO	213553X 1
24 6	28-212-010	R 1450-0056	01-30-62		PRIV	S PAT	180.	M&B	BLUFF	MAP		JETTY	NO	212553X 1
24 7	28-212-013	R 698-0599	12-27-46		PRIV	S PAT	180.	M&B	BAY	MAP		JETTY	NO	213553X 1
25 1	28-221-029	R 2185-0488	03-28-72		PRIV	S PAT	640.	M&B	MEAN HIGH TIDE	MAP		SHORE PROT	YES	214553X 1
25 2	28-221-028	R 1574-0333	10-22-63		PRIV	S PAT	560.	M&B	MEAN HIGH TIDE	MAP		SHORE PROT	YES	214553X 1
26 1	28-225-011	R 2276-0296	01-17-73		CO	S PAT	465.	M&B	BAY	MAP		SHORE PROT	YES	223533X 1
26 2	28-231-001	R 1951-0639	05-20-69		PRIV	RANC	360.	M&B	M&B ONLY	MAP		JETTY	NO	212553X 1
26 3	28-232-000	R 1574-0232	10-22-63	TWENTY THIRD AV	PRIV	RANC	80.	M&B	BAY	MAP		SHORE PROT	YES	213433X 1
26 4	28-232-028	R 2305-0271	04-17-73		PRIV	RANC	280.	M&B	BAY	MAP		SHORE PROT	YES	113533X 1
26 5	28-233-021	R 1574-0232	10-22-63		PRIV	RANC	400.	M&B	BAY	MAP		SHORE PROT	YES	113433X 1
26 6	28-234-009	R 1639-0455	08-20-64		PRIV	RANC	40.	M&B	BAY	BOTH		SHORE PROT	YES	113533X 1
26 7	28-234-008	R 2211-0061	06-19-72		PRIV	RANC	60.	M&B	BAY	BOTH		SHORE PROT	YES	113533X 1
27 1	28-242-000			TWENTY SIXTH AV		RANC	40.					SHORE PROT	YES	12 433X 1
27 2	28-242-014	R 1932-0199	02-11-69		PRIV	RANC	105.	M&B	BAY	MAP		SHORE PROT	YES	113533X 1
27 3	28-242-003	R 1930-0530	01-31-69		PRIV	RANC	105.	M&B	BAY	MAP		SHORE PROT	YES	113533X 1
27 4	28-242-018	R 2124-0267	08-26-71		PRIV	RANC	95.	M&B	BAY	MAP		SHORE PROT	YES	113533X 1
27 5	28-242-005	R 2120-0076	08-12-71		PRIV	RANC	95.	M&B	BAY	MAP		SHORE PROT	YES	113533X 1
28 1	28-321-010	R 2542-0214	09-26-75		PRIV	RANC	95.	SUBD	BAY	MAP		JETTY	NO	213553X 1
29 1	28-242-026	R 2050-0086	10-21-70		PRIV	RANC	95.	M&B	BAY	MAP		SHORE PROT	YES	113533X 1
29 2	28-242-008	R 1145-0076	08-21-57		PRIV	RANC	95.	M&B	BAY	MAP		SHORE PROT	YES	113533X 1
29 3	28-242-009	R 1354-0445	11-07-60		PRIV	RANC	95.	M&B	BAY	MAP		SHORE PROT	YES	113533X 1
29 4	28-242-012	R 2131-0639	09-24-71		PRIV	RANC	85.	M&B	BAY	MAP		SHORE PROT	YES	113533X 1
29 5	28-242-011	R 2248-0694	10-10-72		PRIV	RANC	250.	M&B	BAY	MAP		SHORE PROT	YES	113533X 1
30 1	28-281-023	R 1609-0289	04-08-64		CO	RANC	250.	M&B	BAY	MAP		SHORE PROT	YES	223433X 1
30 2	28-281-000	R 1801-0640	01-19-67		CO	RANC	30.	M&B	M&B ONLY	MAP		SHORE PROT	YES	223433X 1
31 1	28-304-053	R 2670-0183	10-04-76		PRIV	RANC	40.	M&B	M&B ONLY	MAP		SHORE PROT	YES	112423X 1
31 2	28-304-068	F 800-0132	11-24-50		PRIV	RANC	40.	M&B	M&B ONLY	MAP		SHORE PROT	YES	112423X 1
31 3	28-304-069	F 676-0518	09-20-48		PRIV	RANC	80.	M&B	M&B ONLY	MAP		SHORE PROT	YES	112423X 1

NOTE: THESE COMPUTER PRINT-OUTS ARE SUMMARIES, WHAT IS SHOWN MAY NOT BE THE EXACT WORDING OR CONDITION.

PAGE/LINE	ASSESSOR'S PARCEL NO.	RECORDING NUMBER	DATE RECORDED	IDENTIFICATION	OWNER-SHIP	TITLE SOURCE	SHORE LENGTH (FEET)	DESC TYPE	DESCRIPTION CALL ALONG WATER	MAP AVAIL.	SPEC. CONS.	FEATURE/ACTION	WITHIN PARCEL	STUDY/PRIORITY	LUOTEMN C
31 4	28-304-043	R 1134-0117	08-07-57		PRIV	RANC	40.	M&B	M&B ONLY	MAP		SHORE PROT	YES	112423X	1
31 5	28-304-044	R 2583-0284	02-06-76		PRIV	RANC	40.	M&B	M&B ONLY	MAP		SHORE PROT	YES	112423X	1
31 6	28-304-035	R 1885-0224	06-03-66		PRIV	RANC	40.	M&B	M&B ONLY	MAP		SHORE PROT	YES	112423X	1
31 7	28-304-034	R 1953-0009	06-03-69		PRIV	RANC	40.	M&B	M&B ONLY	MAP		SHORE PROT	YES	112423X	1
31 8	28-304-041	R 2493-0092	04-17-75		PRIV	RANC	40.	M&B	M&B ONLY	MAP		SHORE PROT	YES	112423X	1
31 9	28-304-070	R 2163-0368	03-20-72		PRIV	RANC	25.	M&B	M&B ONLY	MAP		SHORE PROT	YES	112423X	1
31 10	28-304-070	R 1945-0437	04-17-69		PRIV	RANC	25.	M&B	M&B ONLY	MAP		SHORE PROT	YES	112423X	1
31 11	28-304-070	R 1945-0437	04-17-69		PRIV	RANC	35.	SUBD	M&B ONLY	MAP		SHORE PROT	YES	112423X	1
31 12	28-304-054	R 2398-0186	08-04-74		PRIV	RANC	50.	SUBD	M&B ONLY	MAP		SHORE PROT	YES	112423X	1
31 13	28-304-055	R 2242-0217	09-21-72		PRIV	RANC	55.	SUBD	M&B ONLY	MAP		SHORE PROT	YES	112423X	1
31 14	28-304-056	R 1738-0488	01-04-66		PRIV	RANC	165.	M&B	M&B ONLY	MAP		SHORE PROT	YES	112423X	1
31 15	28-304-057	R 2021-0173	06-01-70		PRIV	RANC	50.	M&B	M&B ONLY	MAP		SHORE PROT	YES	112421X	1
31 16	28-304-056	R 2713-0622	02-01-77		PRIV	RANC	50.	M&B	M&B ONLY	MAP		SHORE PROT	YES	112421X	1
31 17	28-304-026	R 1577-0275	11-05-63		PRIV	RANC	40.	M&B	MEAN HIGH TIDE	MAP		SHORE PROT	YES	114421X	1
31 18	28-304-000	R 1609-0289	04-08-64		CO	RANC	140.	M&B	BAY	MAP		SHORE PROT	YES	323551X	3
32 1	32-232-011	R 2397-0326	04-01-74		PRIV	RANC	75.	M&B	MEAN HIGH TIDE	MAP		SHORE PROT	YES	114521X	1
32 2	32-232-010	R 1648-0631	10-02-64		PRIV	RANC	110.	M&B	SEAWALL	MAP		SHORE PROT	YES	113521X	1
32 3	32-232-003	R 2444-0379	09-23-74		PRIV	RANC	25.	M&B	MEAN HIGH TIDE	MAP		SHORE PROT	YES	114511X	1
32 4	32-232-004	R 1625-0525	06-22-64		PRIV	RANC	45.	M&B	SEAWALL	MAP		SHORE PROT	YES	113511X	1
32 5	32-232-005	R 481-0488	05-15-64		PRIV	RANC	70.	M&B	SEAWALL	MAP		SHORE PROT	YES	113511X	1
32 6	32-232-006	R 1763-0313	05-10-66		PRIV	RANC	70.	M&B	SEAWALL	MAP		SHORE PROT	YES	113511X	1
32 7	32-232-007	R 2062-0236	12-24-72		PRIV	RANC	65.	M&B	MEAN HIGH TIDE	MAP		SHORE PROT	YES	114511X	1
32 8	32-232-008	R 2166-0229	07-02-71		PRIV	RANC	90.	M&B	SEAWALL	MAP		SHORE PROT	YES	113511X	1
32 9	32-232-099				RANC		10.					SHORE PROT	YES	12 4115	
33 1	32-242-013	R 2473-0693	01-30-73		CO	RANC	200.	M&B	BLUFF	MAP		SHORE PROT	YES	122521X	1
33 2	32-242-011	R 2272-0671	01-04-73		PRIV	RANC	160.	M&B	BAY	MAP		SHORE PROT	YES	113511X	1
33 3	32-242-014	R 2072-0294	02-17-71		PRIV	RANC	75.	SUBD	BLUFF	MAP		SHORE PROT	YES	112511X	1
33 4	32-242-016	R 1757-0593	04-11-66		PRIV	RANC	75.	M&B	BAY	MAP		SHORE PROT	YES	113511X	1
33 5	32-242-015	R 1618-0467	05-12-67		CO	RANC	90.	OTH	BAY	MAP		SHORE PROT	YES	123511X	1
34 1	32-251-001	R 1395-0237	05-19-61		CO	RANC	800.	M&B	BAY	MAP		MULTIPLE	YES	123512X	1
34 2	32-251-011	R 1177-0078	03-21-58		PRIV	RANC	150.	M&B	BAY	MAP		SHORE PROT	YES	113512X	1
34 3	32-251-008	R 2268-0293	12-18-72		CO	RANC	60.	M&B	BAY	MAP		JETTY	NO	313552X	3
34 4	32-251-009	R 2473-0370	01-28-73		PRIV	RANC	60.	M&B	BAY	MAP		SHORE PROT	YES	113522X	1
34 5	32-251-010	R 1177-0078	03-21-58		PRIV	RANC	180.	M&B	BAY	MAP		JETTY	NO	313552X	3
34 6	32-251-006	R 2432-0095	08-05-74		PRIV	RANC	100.	M&B	MEAN HIGH TIDE	MAP		JETTY	NO	314552X	3
34 7	32-251-007	R 2434-0292	08-14-74		PRIV	RANC	150.	M&B	BAY	MAP		JETTY	NO	313552X	3
34 8	32-251-005	R 1185-0571	05-28-58		PRIV	RANC	145.	M&B	BAY	MAP		SHORE PROT	YES	213532X	1
35 1	32-172-000				RANC		20.					JETTY	NO	31 4018	3
35 2	32-172-001	R 1558-0014	08-02-63		PRIV	RANC	55.	M&B	BAY	MAP		SHORE PROT	YES	213531X	1
35 3	32-172-002	R 2131-0595	12-04-71		PRIV	RANC	30.	M&B	MEAN HIGH TIDE	MAP		JETTY	NO	314551X	3
35 4	32-172-003	R 1688-0084	04-18-65		PRIV	RANC	120.	M&B	BAY	MAP		JETTY	NO	313551X	3
36 1	32-182-004	R 2421-0074	06-24-74		PRIV	RANC	180.	M&B	BAY	MAP		JETTY	NO	313551X	3
36 2	32-182-003	R 1755-0076	02-30-66		PRIV	RANC	240.	M&B	BAY	MAP		JETTY	NO	313551X	3
36 3	32-182-002	R 1755-0076	03-30-66		PRIV	RANC	50.	M&B	BAY	MAP		JETTY	NO	313551X	3
36 4	32-182-001	R 2440-0326	09-08-74		PRIV	RANC	270.	M&B	MEAN HIGH TIDE	MAP		JETTY	NO	314551X	3
37 1	33-171-016	(SEE 36-7)		SD OPAL CLIFFS	PRIV	RANC	155.	SUBD	BAY	MAP		JETTY	NO	313551X	3
37 2	33-171-019	(SEE 36-7)		SD OPAL CLIFFS	PRIV	RANC	65.	SUBD	BAY	MAP		JETTY	NO	313551X	3
37 3	33-171-002	(SEE 36-7)		SD OPAL CLIFFS	PRIV	RANC	60.	SUBD	BAY	MAP		JETTY	NO	313551X	3
37 4	33-171-003	(SEE 36-7)		SD OPAL CLIFFS	PRIV	RANC	110.	SUBD	BAY	MAP		JETTY	NO	313551X	3
37 5	33-171-004	(SEE 36-7)		SD OPAL CLIFFS	PRIV	RANC	90.	SUBD	BAY	MAP		JETTY	NO	313551X	3
37 6	33-171-005	(SEE 36-7)		SD OPAL CLIFFS	PRIV	RANC	70.	SUBD	BAY	MAP		JETTY	NO	313551X	3
37 7	33-171-006	(SEE 36-7)		SD OPAL CLIFFS	PRIV	RANC	130.	SUBD	BAY	MAP		JETTY	NO	313551X	3
37 8	33-171-007	(SEE 36-7)		SD OPAL CLIFFS	PRIV	RANC	110.	SUBD	BAY	MAP		JETTY	NO	313551X	3
37 9	33-171-008	(SEE 36-7)		SD OPAL CLIFFS	PRIV	RANC	60.	SUBD	BAY	MAP		JETTY	NO	313551X	3

NOTE: THESE COMPUTER PRINT-OUTS ARE SUMMARIES, WHAT IS SHOWN MAY NOT BE THE EXACT WORDING OR CONDITION.

PAGE/LINE	ASSESSOR'S PARCEL NO.	RECORDING NUMBER	DATE RECORDED	IDENTIFICATION	OWNER- SHIP	TITLE SOURCE	SHORE LENGTH (FEET)	ULSC TYPE	DESCRIPTION CALL ALONG WATER	M+8 AVAIL.	SPEC. CONS.	FEATURE/ ACTION	WITHIN PARCEL	STUDY/ PRIORITY DATE/ANN O
37 10	33-171-009	(SEE 36-7)		30 OPAL CLIFFS	PRIV	RANC	150.	SUBD	BAY			JETTY	NO	313551X 3
37 11	33-171-010	(SEE 36-7)		30 OPAL CLIFFS	PRIV	RANC	140.	SUBD	BAY			JETTY	NO	313551X 3
37 12	33-171-011	(SEE 36-7)		30 OPAL CLIFFS	PRIV	RANC	110.	SUBD	BAY			JETTY	NO	313551X 3
37 13	33-171-012	(SEE 36-7)		30 OPAL CLIFFS	PRIV	RANC	60.	SUBD	BAY			JETTY	NO	313551X 3
37 14	33-171-020	(SEE 36-7)		30 OPAL CLIFFS	PRIV	RANC	120.	SUBD	BAY			JETTY	NO	313551X 3
37 15	33-171-015	(SEE 36-7)		30 OPAL CLIFFS	PRIV	RANC	60.	SUBD	BAY			JETTY	NO	313551X 3
37 16	33-171-021	(SEE 36-7)		30 OPAL CLIFFS	PRIV	RANC	120.	SUBD	BAY			SHORE PROT	YES	113521X 1
38 1	33-151-001	(SEE 36-7)		30 OPAL CLIFFS	PRIV	RANC	60.	SUBD	BAY			SHORE PROT	YES	113521X 1
38 2	33-151-002	(SEE 36-7)		30 OPAL CLIFFS	PRIV	RANC	60.	SUBD	BAY			SHORE PROT	YES	113521X 1
38 3	33-151-003	(SEE 36-7)		30 OPAL CLIFFS	PRIV	RANC	60.	SUBD	BAY			SHORE PROT	YES	113521X 1
38 4	33-151-004	(SEE 36-7)		30 OPAL CLIFFS	PRIV	RANC	65.	SUBD	BAY			SHORE PROT	YES	113521X 1
38 5	33-151-005	(SEE 36-7)		30 OPAL CLIFFS	PRIV	RANC	90.	SUBD	BAY			SHORE PROT	YES	113521X 1
38 6	33-151-022	(SEE 36-7)		30 OPAL CLIFFS	PRIV	RANC	130.	SUBD	BAY			SHORE PROT	YES	113521X 1
38 7	33-151-023	R 2344-0455	09-04-73	30 OPAL CLIFFS	PRIV	RANC	90.	SUBD	BAY			SHORE PROT	YES	113521X 1
38 8	33-151-008	(SEE 36-7)		30 OPAL CLIFFS	PRIV	RANC	70.	SUBD	BAY			SHORE PROT	YES	113521X 1
38 9	33-151-009	(SEE 36-7)		30 OPAL CLIFFS	PRIV	RANC	70.	SUBD	BAY			SHORE PROT	YES	113521X 1
38 10	33-151-010	(SEE 36-7)		30 OPAL CLIFFS	PRIV	RANC	90.	SUBD	BAY			JETTY	NO	313551X 3
38 11	33-151-011	(SEE 36-7)		30 OPAL CLIFFS	PRIV	RANC	90.	SUBD	BAY			JETTY	NO	313551X 3
38 12	33-151-012	(SEE 36-7)		30 OPAL CLIFFS	PRIV	RANC	90.	SUBD	BAY			JETTY	NO	313551X 3
38 13	33-151-013	(SEE 36-7)		30 OPAL CLIFFS	PRIV	RANC	90.	SUBD	BAY			JETTY	NO	313551X 3
38 14	33-151-014	(SEE 36-7)		30 OPAL CLIFFS	PRIV	RANC	150.	SUBD	BAY			SHORE PROT	YES	113521X 1
38 15	33-151-025	(SEE 36-7)		30 OPAL CLIFFS	PRIV	RANC	60.	SUBD	BAY			SHORE PROT	YES	113521X 1
38 16	33-151-026	(SEE 36-7)		30 OPAL CLIFFS	PRIV	RANC	75.	SUBD	BAY			SHORE PROT	YES	113521X 1
38 17	33-151-024	(SEE 36-7)		30 OPAL CLIFFS	PRIV	RANC	140.	SUBD	BAY			SHORE PROT	YES	113521X 1
39 1	33-132-001	(SEE 36-7)		30 OPAL CLIFFS	PRIV	RANC	90.	SUBD	BAY			SHORE PROT	YES	113521X 1
39 2	33-132-002	(SEE 36-7)		30 OPAL CLIFFS	PRIV	RANC	60.	SUBD	BAY			SHORE PROT	YES	113521X 1
39 3	33-132-003	(SEE 36-7)		30 OPAL CLIFFS	PRIV	RANC	90.	SUBD	BAY			SHORE PROT	YES	113521X 1
39 4	33-132-004	(SEE 36-7)		30 OPAL CLIFFS	PRIV	RANC	130.	SUBD	BAY			JETTY	NO	313551X 3
39 5	33-132-005	(SEE 36-7)		30 OPAL CLIFFS	PRIV	RANC	60.	SUBD	BAY			JETTY	NO	313551X 3
39 6	33-132-006	(SEE 36-7)		30 OPAL CLIFFS	PRIV	RANC	70.	SUBD	BAY			JETTY	NO	313551X 3
39 7	33-132-007	(SEE 36-7)		30 OPAL CLIFFS	PRIV	RANC	180.	SUBD	BAY			JETTY	NO	313551X 3
39 8	33-132-008	(SEE 36-7)		30 OPAL CLIFFS	PRIV	RANC	90.	SUBD	BAY			JETTY	NO	313551X 3
39 9	33-132-009	(SEE 36-7)		30 OPAL CLIFFS	PRIV	RANC	70.	SUBD	BAY			JETTY	NO	313551X 3
39 10	33-132-010	(SEE 36-7)		30 OPAL CLIFFS	PRIV	RANC	60.	SUBD	BAY	HAP		MULTIPLE	SOME	313551X 3
39 11	33-132-011	(SEE 36-7)		30 OPAL CLIFFS	PRIV	RANC	60.	SUBD	BAY	HAP		JETTY	NO	313551X 3
39 12	33-132-012	(SEE 36-7)		30 OPAL CLIFFS	PRIV	RANC	60.	SUBD	BAY	HAP		JETTY	NO	313551X 3
40 1	34-251-005	(SEE 36-7)		30 OPAL CLIFFS	PRIV	RANC	125.	SUBD	BAY	HAP	LIT	SHORE PROT	YES	113523L 1
40 2	34-252-004	(SEE 36-7)		30 OPAL CLIFFS	PRIV	RANC	40.	SUBD	BAY	HAP		SHORE PROT	YES	113523X 1
41 1	34-081-002	R 2034-0241	08-07-70		PRIV	RANC	200.	M&B	BANK	HAP		SHORE PROT	YES	112523X 1
41 2	34-081-001	P 2266-0634	02-14-73		PRIV	RANC	275.	M&B	MEAN HIGH TIDE	HAP		SHORE PROT	YES	114523X 1
42 1	36-143-001	R 2015-0188	04-29-70	CAPITOLA BEACH	CITY	RANC	1080.	M&B	BAY	HAP		GROIN	NO	223551X 1
43 1	36-143-009	R 1665-0467	04-05-65		PRIV	RANC	125.	M&B	MEAN HIGH TIDE	HAP		GROIN	NO	314551X 3
43 2	36-143-008	R 1545-0103	06-03-63		PRIV	RANC	530.	M&B	BAY	HAP		GROIN	NO	313551X 3
43 3	36-143-000	R 674-0193	09-02-48	NEW BRIGHTON SB	CA	RANC	250.	M&B	BAY			GROIN	NO	353551X 4
44 1	36-201-001	R 259-0103	12-29-33	NEW BRIGHTON SB	CA	RANC	3250.	M&B	BAY			MULTIPLE	SOME	353551X 4
45 1	38-231-005	R 885-0508	09-22-52		PRIV	RANC	75.	M&B	BAY	DESC		GROIN	NO	423552X 4
45 2	38-231-015	R 2403-0574	04-23-74	FOTBELLY BEACH	PRIV	RANC	685.	M&B	BAY			MULTIPLE	SOME	213551X 1
46 1	38-091-001	R 2159-0468	12-29-71		CA	RANC	525.	M&B	BAY	HAP		EXCAVATION	YES	453553X 4
47 1	38-191-026	R 2039-0346	09-02-70		PRIV	RANC	120.	M&B	BAY			SHORE PROT	YES	233551X 2
47 2	38-191-026	R 2039-0346	09-02-70		PRIV	RANC	195.	M&B	BAY			BUILDING	YES	313551X 3
47 3	38-191-027	R 833-0080	08-02-51		PRIV	RANC	5.	M&B	BAY			BUILDING	YES	313551X 3
47 4	38-191-027	R 1288-0425	12-11-59		PRIV	RANC	50.	M&B	BAY			SHORE PROT	YES	213531X 1
47 5	38-191-032	R 2588-0442	02-26-76		PRIV	RANC	35.	M&B	BAY			SHORE PROT	YES	213531X 1
47 6	38-191-033	R 2131-0409	09-22-71		PRIV	RANC	65.	M&B	BAY			SHORE PROT	YES	213531X 1

NOTE: THESE COMPUTER PRINT-OUTS ARE SUMMARIES, WHAT IS SHOWN MAY NOT BE THE EXACT WORDING OR CONDITION.

PAGE/LINE	ANSESI/NO'S PARCEL NO.	RECORDING NUMBER	DATE RECORDED	IDENTIFICATION	OWNER- SHIP	TITLE SOURCE	SHORE LENGTH (FEET)	DESC TYPE	DESCRIPTION CALL ALONG WATER	F+8 AVAIL.	SPEC. COND.	FEATURE/ ACTIV.	WITHIN PARCEL	STUDY/ PRIORITY DATE/NO
47 7	38-191-004	R 1772-0453	07-01-66		PRIV	RANC	50.	M&B	BAY			SHORE PROT	YES	213551X 1
47 8	38-191-005	R 1797-0254	12-14-66		PRIV	RANC	50.	M&B	BAY			SHORE PROT	YES	213551X 1
47 9	38-191-006	R 2464-0213	12-12-74		PRIV	RANC	50.	M&B	BAY			SHORE PROT	YES	213551X 1
47 10	38-191-007	R 2530-0685	08-20-75		PRIV	RANC	75.	M&B	BAY			SHORE PROT	YES	213551X 1
47 11	38-191-008	R 2574-0224	12-30-75		PRIV	RANC	75.	M&B	BAY			SHORE PROT	YES	213551X 1
47 12	38-191-009	R 517-0394	04-09-61		PRIV	RANC	35.	M&B	BAY			SHORE PROT	YES	213551X 1
47 13	38-191-010	R 2097-0319	05-24-71		PRIV	RANC	65.	M&B	BAY			SHORE PROT	YES	213551X 1
47 14	38-191-011	R 1704-0705	07-08-65		PRIV	RANC	60.	M&B	MEAN HIGH TIDE			SHORE PROT	YES	214551X 1
47 15	38-191-012	R 2002-0268	02-13-70		PRIV	RANC	50.	M&B	BAY			SHORE PROT	YES	213551X 1
47 16	38-191-013	R 488-0199	11-28-44		PRIV	RANC	65.	M&B	BAY			SHORE PROT	YES	213551X 1
47 17	38-191-014	R 590-0029	07-04-47		PRIV	RANC	75.	M&B	BAY			SHORE PROT	YES	213551X 1
47 18	38-191-015	R 2098-0241	05-27-71		PRIV	RANC	50.	M&B	BAY			SHORE PROT	YES	213551X 1
47 19	38-191-016	R 734-0558	08-25-45		PRIV	RANC	50.	M&B	BAY			SHORE PROT	YES	213551X 1
47 20	38-191-017	R 2480-0214	02-28-75		PRIV	RANC	30.	M&B	BAY			SHORE PROT	YES	213551X 1
47 21	38-191-018	R 1944-0403	04-11-69		PRIV	RANC	50.	M&B	BAY			SHORE PROT	YES	213551X 1
47 22	38-191-019	R 1655-0291	08-03-64		PRIV	RANC	50.	M&B	BAY			SHORE PROT	YES	213551X 1
47 23	38-191-020	R 2382-0684	02-07-74		PRIV	RANC	75.	M&B	BAY			SHORE PROT	YES	213551X 1
47 24	38-191-021	R 2479-0009	10-27-76		PRIV	RANC	75.	M&B	BAY			SHORE PROT	YES	213551X 1
47 25	38-191-022	R 659-0186	06-10-46		PRIV	RANC	150.	M&B	BAY			SHORE PROT	YES	213551X 1
47 26	38-191-022	R 2219-0552	07-17-72		PRIV	RANC	50.	M&B	BAY			SHORE PROT	YES	213551X 1
47 27	38-191-030	R 1399-0418	06-08-61		PRIV	RANC	30.	M&B	BAY			SHORE PROT	YES	213551X 1
47 28	38-191-031	R 1942-0671	04-03-65		PRIV	RANC	30.	M&B	BAY			SHORE PROT	YES	213551X 1
47 29	38-191-024	R 592-0320	11-14-47		PRIV	RANC	55.	M&B	BAY			SHORE PROT	YES	213551X 1
47 30	38-191-025	R 211-0023	08-08-31	SEACLIFF SB	CA	RANC	550.	M&B	BAY			SHORE PROT	YES	253551X 4
48 1	38-201-001	R 811-0023	08-08-31	SEACLIFF SB	CA	RANC	2070.	M&B	BAY			SHORE PROT	YES	253551X 3
48 2	38-201-000	R 249-0410	07-26-33	SEACLIFF SB	CA	RANC	60.	OTH	BAY			SHORE PROT	YES	253551X 3
49 1	42-112-003	R 326-0244	04-22-37	SEACLIFF SB	CA	RANC	300.	M&B	BAY			MULTIPLE	YES	253551X 3
49 2	42-112-003	R 211-0023	08-08-31	SEACLIFF SB	CA	RANC	580.	M&B	BAY	DESC		SHORE PROT	YES	253551X 3
49 3	42-112-003	R 275-0075	10-01-34	SEACLIFF SB	CA	RANC	490.	M&B	BAY			SHORE PROT	YES	253551X 3
49 4	42-112-003	R 657-0093	04-07-48	SEACLIFF SB	CA	RANC	100.	M&B	BAY			SHORE PROT	YES	253551X 4
49 5	42-112-003	R 548-0106	01-21-47	SEACLIFF SB	CA	RANC	50.	M&B	BAY			SHORE PROT	YES	253551X 4
49 6	42-112-003	R 548-0106	01-21-47	SEACLIFF SB	CA	RANC	50.	M&B	BAY			SHORE PROT	YES	253551X 4
49 7	42-112-003	R 275-0075	10-01-34	SEACLIFF SB	CA	RANC	30.	M&B	BAY			SHORE PROT	YES	253551X 4
49 8	42-112-003	R 560-0350	06-04-47	SEACLIFF SB	CA	RANC	250.	M&B	BAY			SHORE PROT	YES	253551X 4
49 9	42-112-003	R 275-0075	10-01-34	SEACLIFF SB	CA	RANC	2070.	M&B	BAY			MULTIPLE	YES	253551X 3
49 10	42-112-003	R 311-0278	07-28-36	SEACLIFF SB	CA	RANC	1600.	M&B	BAY			MULTIPLE	SOME	453551X 4
50 1	43-152-014	R 1901-0639	02-01-55	SEACLIFF SB	CA	RANC	810.	M&B	BAY			MULTIPLE	YES	253551X 4
50 2	43-152-015	R 1001-0639	02-01-55	SEACLIFF SB	CA	RANC	320.	M&B	BAY			MULTIPLE	SOME	453551X 4
51 1	43-152-032	R 1701-0427	06-21-65		PRIV	RANC	40.	M&B	BAY			MULTIPLE	YES	214551X 1
51 2	43-152-032	R 1767-0256	05-31-66		PRIV	RANC	50.	M&B	BAY			MULTIPLE	YES	214551X 1
51 3	43-152-048	R 2080-0556	04-22-71		PRIV	RANC	50.	M&B	BAY			MULTIPLE	SOME	214551X 1
51 4	43-152-047	R 2337-0391	08-10-73		PRIV	RANC	50.	M&B	HIGH TIDE			MULTIPLE	YES	214551X 1
51 5	43-152-045	R 1100-0363	10-29-56		PRIV	RANC	40.	M&B	MEAN HIGH TIDE			MULTIPLE	YES	214551X 1
51 6	43-152-039	R 2076-0135	03-03-71		PRIV	RANC	78.	M&B	MEAN HIGH TIDE			MULTIPLE	YES	214551X 1
51 7	43-152-043	R 2002-0639	02-16-70		PRIV	RANC	40.	M&B	MEAN HIGH TIDE			MULTIPLE	YES	214551X 1
51 8	43-152-041	R 1659-0707	11-25-64		PRIV	RANC	60.	M&B	BAY			MULTIPLE	YES	214551X 1
51 9	43-152-038	R 1905-0160	11-07-62		PRIV	RANC	50.	M&B	MEAN HIGH TIDE			MULTIPLE	YES	214551X 1
51 10	43-152-036	R 2572-0547	12-31-75		PRIV	RANC	50.	M&B	MEAN HIGH TIDE			MULTIPLE	YES	214551X 1
51 11	43-152-034	R 1315-0279	04-28-60		PRIV	RANC	50.	M&B	MEAN HIGH TIDE			MULTIPLE	YES	214551X 1
51 12	43-152-033	R 1262-0059	07-30-59		PRIV	RANC	60.	M&B	MEAN HIGH TIDE			MULTIPLE	YES	214551X 1
51 13	43-152-032	R 2193-0374	04-24-72		PRIV	RANC	75.	M&B	MEAN HIGH TIDE			MULTIPLE	YES	214551X 1
51 14	43-152-031	R 1932-0744	04-08-63		PRIV	RANC	50.	M&B	MEAN HIGH TIDE			MULTIPLE	YES	214551X 1
51 15	43-152-030	R 2524-0570	07-30-75		PRIV	RANC	65.	M&B	BAY			MULTIPLE	YES	213551X 1
51 16	43-152-027	R 1571-0624	10-11-63		PRIV	RANC	50.	M&B	MEAN HIGH TIDE			MULTIPLE	SOME	214551X 1

NOTE: THESE COMPUTER PRINT-OUTS ARE SUMMARIES, WHAT IS SHOWN MAY NOT BE THE EXACT WORDING OR CONDITION.

NOTICE: THESE COMPUTER PRINT-OUTS ARE SUMMARIES, WHAT IS SHOWN MAY NOT BE THE EXACT WORDING OR CONDITION

PAGE/LINE	ASSESSOR'S PARCEL NO.	RECORDING NUMBER	DATE RECORDED	IDENTIFICATION	OWNER-SHIP	TITLE SOURCE	SHORE LLGHT (FEET)	DESC TYPE	DESCRIPTION CALL ALONG WATER	PLS AVAIL.	SPEC. CONS.	FEATURE/ACTION	WITHIN PARCEL	STUDY/PRIORITY AUDITING
51 17	43-152-011	R 1111-0262	01-14-57		PRIV	RANC	5.	M&B	BAY			MULTIPLE	SOME	213551X 1
51 18	43-152-025	R 1750-0565	03-08-66		PRIV	RANC	55.	M&B	BAY			MULTIPLE	SOME	213551X 1
51 19	43-152-023	R 1968-0512	11-20-69		PRIV	RANC	50.	M&B	BAY			MULTIPLE	YES	213551X 1
51 20	43-152-021	R 1529-0574	03-21-63		PRIV	RANC	50.	M&B	BAY			MULTIPLE	YES	213551X 1
51 21	43-152-054	R 1964-0469	07-22-69		PRIV	RANC	50.	M&B	MEAN HIGH TIDE			MULTIPLE	YES	214551X 1
51 22	43-152-060	R 2630-0219	07-09-76		PRIV	RANC	40.	SUBD	MEAN HIGH TIDE			MULTIPLE	SOME	214551X 1
51 23	43-152-061	R 2630-0217	07-09-76		PRIV	RANC	40.	SUBD	MEAN HIGH TIDE			MULTIPLE	SOME	214551X 1
52 1	43-161-035	R 1816-0223	04-27-67		PRIV	RANC	40.	M&B	MEAN HIGH TIDE			MULTIPLE	YES	214551X 1
52 2	43-161-034	R 1904-0384	09-16-68		PRIV	RANC	50.	M&B	MEAN HIGH TIDE			MULTIPLE	YES	214551X 1
52 3	43-161-032	R 1798-0576	12-23-66		PRIV	RANC	50.	M&B	MEAN HIGH TIDE			MULTIPLE	YES	214551X 1
52 4	43-161-027	R 1954-0649	04-12-69		PRIV	RANC	50.	M&B	MEAN HIGH TIDE			MULTIPLE	YES	214551X 1
52 5	43-161-026	R 1719-0236	08-03-65		PRIV	RANC	50.	M&B	MEAN HIGH TIDE			MULTIPLE	YES	214551X 1
52 6	43-161-025	R 1650-0209	11-17-64		PRIV	RANC	50.	M&B	MEAN HIGH TIDE			MULTIPLE	YES	214551X 1
52 7	43-161-030	R 2354-0037	10-12-73		PRIV	RANC	60.	M&B	BAY			MULTIPLE	YES	213551X 1
52 8	43-161-020	R 2029-0521	07-15-70		PRIV	RANC	50.	M&B	MEAN HIGH TIDE			MULTIPLE	YES	214551X 1
52 9	43-161-045	R 2160-0317	12-31-71		PRIV	RANC	50.	M&B	MEAN HIGH TIDE			MULTIPLE	YES	214551X 1
52 10	43-161-044	R 2422-0316	04-27-74		PRIV	RANC	655.	M&B	BAY			MULTIPLE	SOME	223551X 1
52 11	43-161-037	R 2334-0470	08-08-73		PRIV	RANC	50.	M&B	MEAN HIGH TIDE			MULTIPLE	SOME	224551X 1
53 1	54-191-055	R 2422-0316	06-27-74		PRIV	RANC	305.	M&B	MEAN HIGH TIDE			PIPE	NO	424551X 4
53 2	54-191-031	R 1864-0247	01-30-68		CO	RANC	10.	OTH	BAY		FRC	PIPE	YES	423551X 4
54 1	54-231-003	R 1563-0114	08-28-63		PRIV	RANC	1040.	M&B	MEAN HIGH TIDE	MAP		MULTIPLE	YES	224553X 4
54 2	54-231-002	R 1563-0114	08-28-63		PRIV	RANC	900.	M&B	MEAN HIGH TIDE		LIT			534551L 4
54 3	54-231-001	R 1563-0114	08-28-63		PRIV	RANC	720.	M&B	MEAN HIGH TIDE		LIT			534551L 4
55 1	54-261-001	R 1563-0114	08-28-63		PRIV	RANC	1340.	M&B	BAY		LIT			533551L 4
55 2	54-261-001	R 1563-0114	08-28-63		PRIV	RANC	1280.	M&B	BAY		LIT			533551L 4
55 3	54-261-010	R 1873-0613	04-01-68		PRIV	RANC	500.	M&B	BAY					533551X 4
55 4	54-261-004	R 1375-0328	02-24-61		PRIV	RANC	695.	M&B	BAY					533551X 4
55 5	54-261-005	R 485-0466	08-18-44		PRIV	RANC	1425.	M&B	BAY					533551X 4
56 1	45-022-015	R 1627-0241	06-29-64		PRIV	RANC	805.	M&B	BAY		BOTH			533553X 4
56 2	45-022-001	R 1627-0241	06-29-64		PRIV	RANC	940.	M&B	BAY	MAP		BRIDGE	YES	433553X 4
57 1	45-201-001	R 1374-0412	02-20-61	LA SELVA BEACH	PRIV	RANC	750.	SUBD	BAY	DESC		PIPE	YES	532552X 4
57 2	45-201-006	R 674-0198	09-02-48	MANRESA SB	CA	RANC	1040.	M&B	RANCHO LINE	MAP				552554X 5
57 3	45-201-009	R 674-0198	09-02-48	MANRESA SB	CA	RANC	195.	M&B	RANCHO LINE	MAP		PIPE	YES	552554X 5
57 4	45-201-009	R 674-0198	09-02-48	MANRESA SB	CA	RANC	100.	M&B	MEAN HIGH TIDE	MAP				554554X 5
57 5	45-201-000	R 294-0211	09-10-55	GOSPODNEVICH RD	CO	RANC	60.	M&B	MEAN HIGH TIDE	MAP				554554X 5
58 1	46-061-010	R 674-0198	09-02-48	MANRESA SB	CA	RANC	5000.	M&B	MEAN HIGH TIDE	MAP				554554X 5
59 1	46-072-006	R 674-0198	09-02-48	MANRESA SB	CA	RANC	280.	M&B	MEAN HIGH TIDE	MAP				554554X 5
60 1	46-081-014	R 674-0198	09-02-48	MANRESA SB	CA	RANC	1520.	M&B	MEAN HIGH TIDE	MAP				554554X 5
61 1	46-091-003	R 674-0198	09-02-48	MANRESA SB	CA	RANC	2000.	M&B	MEAN HIGH TIDE	MAP				554554X 5
62 1	46-151-001	R 688-0001	11-10-48		PRIV	RANC	3150.	M&B	RANCHO LINE	MAP				532551X 4
62 2	46-151-002	R 2062-0018	12-23-70		PRIV	RANC	4500.	M&B	BAY					533551X 4
62 3	46-151-025	R 236-0304	01-18-55	SUNSET SB	CA	RANC	500.	M&B	BAY					533551X 4
62 4	46-151-025	R 211-0014	08-08-31	SUNSET SB	CA	RANC	1160.	M&B	BAY					533551X 4
62 5	46-151-027	R 211-0014	08-08-31	SUNSET SB	CA	RANC	5470.	M&B	BAY					533551X 4
63 1	52-127-002	R 1354-0014	11-09-60	SUNSET SB	CA	RANC	750.	M&B	MEAN HIGH TIDE	DESC		HIST POSS	GUES	554553X 4
64 1	52-141-004	R 1354-0014	11-09-60	SUNSET SB	CA	RANC	1150.	M&B	MEAN HIGH TIDE	DESC		HIST POSS	GUES	554553X 4
65 1	52-161-013	R 1354-0014	11-09-60	SUNSET SB	CA	TL	3400.	M&B	MEAN HIGH TIDE	DESC		HIST POSS	GUES	554153X 4
66 1	52-231-016	R 1354-0014	11-09-60	SUNSET SB	CA	TL	7040.	M&B	MEAN HIGH TIDE	DESC	FRC	PIPE	YES	454193X 4

NOTE: THESE COMPUTER PRINT-OUTS ARE SUMMARIES, WHAT IS SHOWN MAY NOT BE THE EXACT WORDING OR CONDITION.

APN - PAGE/LINE

ASSESSOR'S PARCEL NO.	PAGE/LINE	ASSESSOR'S PARCEL NO.	PAGE/LINE	ASSESSOR'S PARCEL NO.	PAGE/LINE
3-151-007	15 3	28-242-009	29 3	32-251-009	34 4
3-151-010	15 1	28-242-010	29 4	32-251-010	34 5
3-151-012	15 2	28-242-011	29 5	32-251-011	34 2
3-321-001	14 1	28-242-014	27 2	33-132-001	39 1
10-271-013	16 1	28-242-018	27 4	33-132-002	39 2
10-271-015	16 2	28-242-026	29 1	33-132-003	39 3
10-286-005	17 4	28-281-000	30 2	33-132-004	39 4
10-286-006	17 3	28-281-023	30 1	33-132-005	39 5
10-286-010	17 2	28-304-000	31 18	33-132-006	39 6
10-286-011	17 1	28-304-026	31 17	33-132-007	39 7
10-295-001	18 2	28-304-034	31 7	33-132-008	39 8
10-295-002	18 1	28-304-035	31 6	33-132-009	39 9
10-302-020	19 2	28-304-041	31 8	33-132-010	39 10
10-302-021	19 1	28-304-043	31 4	33-132-011	39 11
10-321-010	20 1	28-304-044	31 5	33-132-012	39 12
27-011-003	21 2	28-304-053	31 1	33-151-001	38 1
27-011-004	21 3	28-304-054	31 12	33-151-002	38 2
27-011-005	21 4	28-304-055	31 13	33-151-003	38 3
27-011-006	21 5	28-304-056	31 16	33-151-004	38 4
27-011-006	21 6	28-304-057	31 15	33-151-005	38 5
27-011-008	21 7	28-304-058	31 14	33-151-008	38 8
27-011-009	21 8	28-304-068	31 2	33-151-009	38 9
27-011-010	21 1	28-304-069	31 3	33-151-010	38 10
28-131-000	22 4	28-304-070	31 9	33-151-011	38 11
28-132-000	22 3	28-304-070	31 10	33-151-012	38 12
28-132-011	22 1	28-304-070	31 11	33-151-013	38 13
28-132-011	22 2	28-321-010	28 1	33-151-014	38 14
28-142-000	23 1	32-172-000	35 1	33-151-022	38 6
28-143-022	23 2	32-172-001	35 2	33-151-023	38 7
28-143-029	23 7	32-172-002	35 3	33-151-024	38 17
28-143-030	23 6	32-172-003	35 4	33-151-025	38 15
28-143-033	23 3	32-182-001	36 4	33-151-026	38 16
28-143-034	23 4	32-182-002	36 3	33-171-002	37 3
28-143-035	23 5	32-182-003	36 2	33-171-003	37 4
28-212-010	24 6	32-182-004	36 1	33-171-004	37 5
28-212-013	24 2	32-232-003	32 3	33-171-005	37 6
28-212-013	24 5	32-232-004	32 4	33-171-006	37 7
28-212-013	24 7	32-232-005	32 5	33-171-007	37 8
28-212-014	24 1	32-232-006	32 6	33-171-008	37 9
28-212-014	24 3	32-232-007	32 7	33-171-009	37 10
28-212-016	24 4	32-232-008	32 8	33-171-010	37 11
28-221-028	25 2	32-232-010	32 2	33-171-011	37 12
28-221-029	25 1	32-232-011	32 1	33-171-012	37 13
28-225-011	25 3	32-232-099	32 9	33-171-015	37 15
28-231-001	26 1	32-242-011	33 2	33-171-018	37 1
28-232-000	26 2	32-242-013	33 1	33-171-019	37 2
28-232-028	26 3	32-242-014	33 3	33-171-020	37 14
28-233-021	26 4	32-242-015	33 5	33-171-021	37 16
28-234-008	26 6	32-242-016	33 4	34-081-001	41 2
28-234-009	26 5	32-251-001	34 1	34-081-002	41 1
28-242-000	27 1	32-251-005	34 8	34-251-005	40 1
28-242-003	27 3	32-251-006	34 6	34-252-004	40 2
28-242-005	27 5	32-251-007	34 7	36-135-001	42 1
28-242-008	29 2	32-251-008	34 3	36-143-000	43 3

APN - PAGE/LINE

ASSESSOR'S PARCEL NO.	PAGE/LINE	ASSESSOR'S PARCEL NO.	PAGE/LINE	ASSESSOR'S PARCEL NO.	PAGE/LINE
36-143-008	43 2	43-152-027	51 16	54-231-003	54 1
36-143-009	43 1	43-152-030	51 18	54-261-001	55 1
36-201-001	44 1	43-152-031	51 14	54-261-001	55 2
38-091-001	46 1	43-152-032	51 13	54-261-004	55 4
38-191-004	47 7	43-152-033	51 12	54-261-005	55 5
38-191-005	47 8	43-152-034	51 11	54-261-010	55 3
38-191-006	47 9	43-152-036	51 10	57-081-000	1 1
38-191-007	47 10	43-152-038	51 9	57-081-000	1 2
38-191-008	47 11	43-152-041	51 8	57-081-000	1 3
38-191-009	47 12	43-152-043	51 7	57-081-000	1 4
38-191-010	47 13	43-152-045	51 5	57-081-022	1 6
38-191-011	47 14	43-152-047	51 4	57-081-064	1 5
38-191-012	47 15	43-152-048	51 3	57-131-001	2 1
38-191-013	47 16	43-152-050	51 2	57-131-011	2 2
38-191-014	47 17	43-152-052	51 1	57-151-001	3 1
38-191-015	47 18	43-152-054	51 21	57-151-002	3 2
38-191-016	47 19	43-152-059	51 6	57-151-004	3 3
38-191-017	47 20	43-152-060	51 22	58-021-001	4 1
38-191-018	47 21	43-152-061	51 23	58-021-003	6 2
38-191-019	47 22	43-161-020	52 8	58-021-007	6 1
38-191-021	47 25	43-161-025	52 6	58-072-001	7 1
38-191-022	47 26	43-161-026	52 5	58-072-002	7 2
38-191-024	47 29	43-161-027	52 4	58-121-001	8 1
38-191-025	47 30	43-161-030	52 7	58-121-002	8 2
38-191-026	47 1	43-161-032	52 3	58-131-003	5 8
38-191-026	47 2	43-161-033	52 1	58-131-006	5 3
38-191-027	47 3	43-161-034	52 2	58-131-007	5 2
38-191-027	47 4	43-161-037	52 11	58-131-008	5 1
38-191-028	47 23	43-161-044	52 10	58-131-011	5 6
38-191-029	47 24	43-161-045	52 9	58-131-011	5 7
38-191-030	47 27	45-022-001	56 2	58-131-015	5 4
38-191-031	47 28	45-022-015	56 1	58-131-016	5 5
38-191-032	47 5	45-201-000	57 5	58-131-017	5 9
38-191-033	47 6	45-201-001	57 1	58-131-019	5 10
38-201-000	48 2	45-201-006	57 2	59-012-001	9 4
38-201-001	48 1	45-201-009	57 3	59-012-002	9 3
38-231-005	45 1	45-201-009	57 4	59-012-003	9 2
38-231-015	45 2	46-061-010	58 1	59-012-004	9 1
42-112-003	49 1	46-072-006	59 1	59-023-001	10 5
42-112-003	49 2	46-081-014	60 1	59-023-002	10 4
42-112-003	49 3	46-091-003	61 1	59-023-005	10 3
42-112-003	49 4	46-151-001	62 1	59-023-007	10 2
42-112-003	49 5	46-151-002	62 2	59-023-008	10 1
42-112-003	49 6	46-151-025	62 3	59-101-006	13 1
42-112-003	49 7	46-151-025	62 4	59-101-007	13 2
42-112-003	49 8	46-151-027	62 5	59-131-004	11 1
42-112-003	49 9	52-127-002	63 1	59-131-006	11 2
42-112-003	49 10	52-141-004	64 1	59-141-006	12 1
43-141-014	50 1	52-161-013	65 1		
43-141-015	50 2	52-231-018	66 1		
43-152-011	51 17	54-191-031	53 2		
43-152-021	51 20	54-191-055	53 1		
43-152-023	51 19	54-231-001	54 3		
43-152-025	51 18	54-231-002	54 2		

**INVENTORY
FILES**

INVENTORY FILES - COUNTY

The following files were established for the inventory.

1. PARCEL SUMMARY SHEETS:

- a. Description: The Parcel Summary Sheet documents and summarizes the data discovered for a given parcel (see Exhibit A for a sample Sheet). A separate sheet is available for each inventory parcel. Note: These sheets are working documents; thus, the format and data included will vary somewhat from area to area.
- b. Files: Parcel Summary Sheets are filed exclusively within the Inventory files. The files are arranged by county, and within each county, by page/line number.

2. ARTIFICIAL FEATURE/ACTION RECORDS:

The following artificial feature or action records were compiled during the inventory.

SHORELINE INSPECTION REPORTS (SIR)

- a. Description: These reports describe and document the findings of the shoreline inspection work (usually actual on-site, field inspections). Each report consists of a) a short, concise narrative summary, b) detailed field notes (see Exhibit B for sample notes), c) snapshots, d) reference plats (reduced assessor's plats) and e) tide prediction table.
- b. Files: The files are arranged by county, and the individual reports are filed chronologically. The Summary Maps included within also reference the Shoreline Inspection Reports (see white pages).

LIST OF SOURCES FOR OFFICE RESEARCH

- a. Description: This is a complete list of all sources used during office research. Sources include aerial photos, selected maps, publications, etc. The list also serves as an index for identifying the source of data for other listings.
- b. Files: The lists are compiled by county and are filed in front of the "abstract" file (see below).

ABSTRACTS FROM OFFICE RESEARCH

- a. Description: This file contains all the "raw" material accumulated during the office research. Examples of material included are lists of possible artificial features from aerial photography, abstracts from articles, notes from historical maps, and copies of selected pages from publications. The format of the material included varies widely to meet the conditions of the sources.

- b. Files: The abstract files are arranged by county. Within each county, the files are divided into three subfiles - "aerial photos", "maps", and "other".

SUMMARIES OF HISTORICAL ARTIFICIAL FEATURE/ACTION DATA

- a. Description: These are tabulations of the historical artificial features and actions discovered during the inventory study. A separate summary is prepared for each county. For each item discovered, the summary provides a description, approximate location, dates, and reference source. The items tabulated in geographic order.
- b. Files: The summaries are filed by county.

NOTE: All artificial feature or action records are filed exclusively within the "Inventory" files.

3. MAPS:

- a. Description: For the inventory, an attempt was made to acquire those maps applicable to the State/upland boundary. The success of this effort varied, depending primarily on the completeness of the county's map indexing system.
- b. Files: All maps used in the inventory work are filed in the State Lands Map Library (Sacramento). The maps are indexed by the standard State Lands map indexing system. The Summary Maps also reference the applicable maps (see white pages).

4. DOCUMENTS:

- a. Description: Documents acquired during the inventory consist primarily of vesting records, deeds, patents, executive orders, etc. An attempt was made to obtain the latest vesting document for each inventory parcel, but this was not always feasible.
- b. Files: These records are filed exclusively within the inventory files. The files are arranged by county. Within each county, the files are separated by type of document, deeds, official records, executive orders, etc., and also by miscellaneous maps. Within the subfiles, documents are filed by recording number and miscellaneous maps are filed alphabetically. The Summary Maps also reference the miscellaneous maps (see white pages).

5. AERIAL PHOTOGRAPHY:

- a. Description: Two sets of aerial photography were acquired for the inventory - one current and one historical. The current photography is in color and has a scale of about 1" = 400'. The historical photography varies in scale and date. Generally, the scale is greater than 1" = 2000' and the photography date is prior to 1942. For inventory purposes we selected aerial photography which covered relatively long stretches of shoreline; thus, better historical photography might be available for specific areas.

- 5. Files: All aerial photography used in the inventory is filed in the State Lands Aerial Photography File (Sacramento). The photographs are geographically indexed by the standard State Lands aerial photography indexing system. The Parcel Summary Sheets (see "1", above) also reference the aerial photographs.

6. LITIGATION:

- a. Description: As part of the inventory process, court cases indexed by the State Lands Records section were researched. This work created two types of records: a) "Litigation - Case Listings", which list cases discovered within a geographical area and those cases selected for further review, and b) "Litigation Summary Sheets", which provide a preliminary legal review of the selected cases.
- b. Files: The two specific records described above are filed within the inventory files. The material is arranged by county. Within each county the "listings" are filed first, followed by the "Summary Sheets" in order by case number. Court documents and other reference materials are filed in State Lands Legal section files in Sacramento. Court cases that appear to directly affect the State/upland boundary location are referenced on the Summary Maps (see white pages).

7. MISCELLANEOUS:

In addition to the files specifically established or used during the inventory (as noted above) the State Lands record system in Sacramento includes many other files which were researched for the inventory. The principal files utilized are listed below. Data from these files is included in the material previously described:

- a. Tideland Sales
- b. Swamp and Overflowed Land Sales
- c. Granted Lands (Legislative grants)
- d. Spanish/Mexican Grants (ranchos, pueblos, missions, presidios)
- e. Boundary Line Agreements
- f. Sovereign Land Locations
- g. Public Notices
- h. Work Orders
- i. Publication Library
- j. Historical Quads
- k. Historical Topographic and Hydrographic Charts

PARCEL SUMMARY SHEET

IDENTIFICATION: _____ Prepared by _____ Date _____

County: _____ Assessor's No.: _____
 Quad: _____ Document No.: _____
 Z/N/E: _____ Geographic Id.: _____
 Adj. Assessor No.: North/East _____ South / West _____

DESCRIPTION REVIEW: _____ Prepared by _____ Date _____

Type	Ownership	Title Derived From
Metes & Bounds <input type="checkbox"/>	USA <input type="checkbox"/>	Spanish/Mexican Grant <input type="checkbox"/>
Subdivision <input type="checkbox"/>	State <input type="checkbox"/>	S Patent <input type="checkbox"/>
Sectional <input type="checkbox"/>	County <input type="checkbox"/>	Tideland Sale <input type="checkbox"/>
Other <input type="checkbox"/>	City <input type="checkbox"/>	Swamp & Overflowed <input type="checkbox"/>
	Regional <input type="checkbox"/>	Other <input type="checkbox"/>
	Private <input type="checkbox"/>	Unknown <input type="checkbox"/>
Shoreline Distance _____ Ft.±		

Call Along Water Line	References	File	Problems
Water, not specific <input type="checkbox"/>	_____	<input type="checkbox"/>	_____
Ordinary High Water <input type="checkbox"/>	_____	<input type="checkbox"/>	_____
Other Water Line <input type="checkbox"/>	_____	<input type="checkbox"/>	_____
Metes & Bounds Line <input type="checkbox"/>	_____	<input type="checkbox"/>	_____
Questionable <input type="checkbox"/>	_____	<input type="checkbox"/>	_____
Other <input type="checkbox"/>	_____	<input type="checkbox"/>	_____
	_____	<input type="checkbox"/>	_____

BOUNDARY LINE CONDITION: _____ Prepared by _____ Date _____

Condition	Type of Influence	Evidence
Natural <input type="checkbox"/>	Pier/Dock <input type="checkbox"/>	_____
Artificial <input type="checkbox"/>	Pipe <input type="checkbox"/>	_____
Study Required <input type="checkbox"/>	Jetty/Groin <input type="checkbox"/>	_____
* Estimated Hours _____	Breakwater <input type="checkbox"/>	_____
Special Considerations	Fill <input type="checkbox"/>	_____
B L A <input type="checkbox"/> YES <input type="checkbox"/> NO	Shore Protection <input type="checkbox"/>	_____
Quiet Title Action <input type="checkbox"/> YES <input type="checkbox"/> NO	Dredging <input type="checkbox"/>	_____
Other <input type="checkbox"/> YES <input type="checkbox"/> NO	Other <input type="checkbox"/>	_____
Describe: _____		_____
	Urban <input type="checkbox"/> Rural <input type="checkbox"/>	_____

COMPARISON & SELECTION: _____ Prepared by _____ Date _____

Determination	Basis of Decision
Map/Description Selected <input type="checkbox"/>	_____
Study Required <input type="checkbox"/>	_____
* Estimated Hours _____	_____
* Priority _____	_____

Reviewed _____ Date _____ Input Prepared _____ Date _____

SHORELINE INSPECTION NOTES

COUNTY:		WEATHER / WATER:		DATE:	
GEOGRAPHIC AREA:				SHEET OF	
RECORDER:		PHOTOGRAPHER:		OBSERVER:	
APN (S) OF INSPECTION SITE:		ACCESS:			
TIME OBSERVED:		TIDE ELEV. (REF. MLLW):			
		OBS - MHW -			
CURRENT AERIAL PHOTO(S):					
OBSERVED SHORELINE CONDITION:				INSPECTION TYPE:	
<input type="checkbox"/> NATURAL <input type="checkbox"/> ARTIFICIAL				<input type="checkbox"/> CONTINUOUS <input type="checkbox"/> SPOT	
DESCRIPTION OF INFLUENCE:				SNAPSHOT REFERENCES:	
				SHOW ON CURRENT PHOTO:	
				<input type="checkbox"/> YES <input type="checkbox"/> NO	
ESTIMATED LENGTH INFLUENCED:			ELEVATION ABOVE (+) OR BELOW (-):		
			OBSERVED TIDE - MHW -		
ACTION OR PROBLEM BEING CAUSED:					
<input type="checkbox"/> ACCRETION <input type="checkbox"/> EROSION <input type="checkbox"/> PREVENT EROSION <input type="checkbox"/> OTHER (See "Remarks")					
BENEFIT:				REMARKS:	
<input type="checkbox"/> PUBLIC <input type="checkbox"/> PRIVATE <input type="checkbox"/> QUESTIONABLE					
SURVEY PROBLEMS:					
PRIORITY:					
APN (S) OF INSPECTION SITE:		ACCESS:			
TIME OBSERVED:		TIDE:			
CURRENT AERIAL PHOTO(S):					
OBSERVED SHORELINE CONDITION:				INSPECTION TYPE:	
<input type="checkbox"/> NATURAL <input type="checkbox"/> ARTIFICIAL				<input type="checkbox"/> CONTINUOUS <input type="checkbox"/> SPOT	
DESCRIPTION OF INFLUENCE:				SNAPSHOT REFERENCES:	
				SHOW ON CURRENT PHOTO:	
				<input type="checkbox"/> YES <input type="checkbox"/> NO	
ESTIMATED LENGTH INFLUENCED:			ELEVATION (REF. WATER):		
			OBSERVED TIDE - MHW -		
ACTION OR PROBLEM BEING CAUSED:					
<input type="checkbox"/> ACCRETION <input type="checkbox"/> EROSION <input type="checkbox"/> PREVENT EROSION <input type="checkbox"/> OTHER (See "Remarks")					
BENEFIT:				REMARKS:	
<input type="checkbox"/> PUBLIC <input type="checkbox"/> PRIVATE <input type="checkbox"/> QUESTIONABLE					
SURVEY PROBLEMS:					
PRIORITY:					

NOTE: IF INSPECTED "CONTINUOUS" AREAS BETWEEN INFLUENCES ARE "OBSERVED" NATURAL.