

ERS	ASSESSED UPON				Total Assessment		Demands made upon as Owners	Assessment Numbers	Date of Demand	Assessment Due and Unpaid		SUBSEQUENT PAYMENTS
	Assessment Number	Block	Traet or Subdivision	Lot	Dollars	Cents				Dollars	Cents	
unknown	70	76	University Heights	34	9	00	Unknown	70	Mar. 18 1910	9	00	PAID IN FULL RET. ON ASSESSMENT ROLL
unknown	71	76	University Heights	35	8	00	Unknown	71	MAY 10 1910	8	00	PAID IN FULL RET. ON ASSESSMENT ROLL
unknown	72	76	University Heights	36	7	00	Unknown					PAID IN FULL RET. ON ASSESSMENT ROLL
unknown	73	44	University Heights	1	40	00						PAID IN FULL RET. ON ASSESSMENT ROLL
unknown	74	44	University Heights	2	17	00						PAID IN FULL RET. ON ASSESSMENT ROLL
unknown	75	44	University Heights	3	16	00						PAID IN FULL RET. ON ASSESSMENT ROLL
unknown	76	44	University Heights	4	15	00						PAID IN FULL RET. ON ASSESSMENT ROLL
unknown	77	44	University Heights	5	14	00	Unknown	77	MAY 18 1910	14	00	PAID IN FULL RET. ON ASSESSMENT ROLL
unknown	78	44	University Heights	6	13	00						PAID IN FULL RET. ON ASSESSMENT ROLL
unknown	79	44	University Heights	7	12	00						Paid in full
unknown	80	44	University Heights	8	11	00						Paid in full
unknown	81	44	University Heights	9	10	00						Paid in full
unknown	82	44	University Heights	10	9	00						Paid in full
unknown	83	44	University Heights	11	8	00						PAID IN FULL RET. ON ASSESSMENT ROLL
unknown	84	44	University Heights	12	7	00						PAID IN FULL RET. ON ASSESSMENT ROLL
unknown	85	44	University Heights	37	7	00						PAID IN FULL RET. ON ASSESSMENT ROLL
unknown	86	44	University Heights	38	8	00						PAID IN FULL RET. ON ASSESSMENT ROLL
unknown	87	44	University Heights	39	9	00						Paid in full
unknown	88	44	University Heights	40	10	00				1008		Paid in full
unknown	89	44	University Heights	41	11	00						Paid in full
unknown	90	44	University Heights	42	12	00						PAID IN FULL RET. ON ASSESSMENT ROLL
unknown	91	44	University Heights	43	13	00	Unknown	91	MAY 18 1910			PAID IN FULL RET. ON ASSESSMENT ROLL
unknown	92	44	University Heights	44	14	00	Unknown	92	MAY 18 1910			PAID IN FULL RET. ON ASSESSMENT ROLL CERTIFICATE NO. 1125
unknown	93	44	University Heights	45	15	00						PAID IN FULL RET. ON ASSESSMENT ROLL
unknown	94	44	University Heights	46	16	00						PAID IN FULL RET. ON ASSESSMENT ROLL
unknown	95	44	University Heights	47	17	00	Unknown	95	MAY 18 1910			Paid in full
unknown	96	44	University Heights	48	40	00	Unknown	96	MAY 18 1910			Paid in full
unknown	97	27	University Heights	1	1	15	Unknown	97	MAY 18 1910			PAID IN FULL RET. ON ASSESSMENT ROLL
unknown	98	27	University Heights	2	7	26	Unknown	98	MAY 18 1910			PAID IN FULL RET. ON ASSESSMENT ROLL
unknown	99	27	University Heights	3	10	00	Unknown	99	MAY 18 1910			PAID IN FULL RET. ON ASSESSMENT ROLL
unknown	100	27	University Heights	4	11	00	Unknown	100	MAY 18 1910			PAID IN FULL RET. ON ASSESSMENT ROLL
unknown	101	27	University Heights	5	12	00	Unknown	101	MAY 18 1910			PAID IN FULL RET. ON ASSESSMENT ROLL
unknown	102	27	University Heights	6	13	00						PAID IN FULL RET. ON ASSESSMENT ROLL
unknown	103	27	University Heights	7	14	00						PAID IN FULL RET. ON ASSESSMENT ROLL
unknown	104	27	University Heights	8	15	00	Unknown	104	MAY 18 1910			PAID IN FULL RET. ON ASSESSMENT ROLL
unknown	105	27	University Heights	9	16	00	Unknown	105	MAY 18 1910			PAID IN FULL RET. ON ASSESSMENT ROLL
unknown	106	27	University Heights	10	17	00	Unknown	106	MAY 18 1910			PAID IN FULL RET. ON ASSESSMENT ROLL
unknown	107	27	University Heights	11	40	00	Unknown	107	MAY 18 1910			PAID IN FULL RET. ON ASSESSMENT ROLL
unknown	108	27	University Heights	12	40	00	Unknown	108	MAY 18 1910			Paid in full
unknown	109	27	University Heights	13	17	00	Unknown	109	MAY 18 1910			Paid in full
unknown	110	27	University Heights	14	16	00	Unknown	110	MAY 18 1910			Paid in full
unknown	111	27	University Heights	15	15	00	Unknown	111	MAY 18 1910			PAID IN FULL RET. ON ASSESSMENT ROLL
unknown	112	27	University Heights	16	14	00	Unknown	112	MAY 18 1910			PAID IN FULL RET. ON ASSESSMENT ROLL
unknown	113	27	University Heights	17	13	00	Unknown	113	MAY 18 1910			PAID IN FULL RET. ON ASSESSMENT ROLL
unknown	114	27	University Heights	18	12	00	Unknown	114	MAY 18 1910			PAID IN FULL RET. ON ASSESSMENT ROLL
unknown	115	27	University Heights	19	11	00	Unknown	115	MAY 18 1910			PAID IN FULL RET. ON ASSESSMENT ROLL
unknown	116	27	University Heights	20	10	00						PAID IN FULL RET. ON ASSESSMENT ROLL
unknown	117	27	University Heights	21	9	00						PAID IN FULL RET. ON ASSESSMENT ROLL
unknown	118	27	University Heights	22	8	00						PAID IN FULL RET. ON ASSESSMENT ROLL
unknown	119	27	University Heights	23	6	54						PAID IN FULL RET. ON ASSESSMENT ROLL
unknown	120	43	University Heights	1	40	00	Unknown	120	MAY 18 1910			PAID IN FULL RET. ON ASSESSMENT ROLL
unknown	121	43	University Heights	2	17	00	Unknown	121	MAY 18 1910			PAID IN FULL RET. ON ASSESSMENT ROLL
unknown	122	43	University Heights	3	16	00	Unknown	122	MAY 18 1910			PAID IN FULL RET. ON ASSESSMENT ROLL
unknown	123	43	University Heights	4	15	00	Unknown	123	MAY 18 1910			PAID IN FULL RET. ON ASSESSMENT ROLL

226

OWNERS	ASSESSED UPON				Total Assessment		Demands made upon as Owners	Assessment Numbers	Date of Demand .....190..	Assessment Due and Unpaid		SUBSEQUENT PAYMENTS
	Assessment Number	Block	Tract or Subdivision	Lot	Dollars	Cents				Dollars	Cents	
Unknown	124	43	University Heights	5	14	00	Unknown	124	MAY 18 1910			PAID IN FULL RET. ON ASSESSMENT ROLL
Unknown	125	43	University Heights	6	13	00	Unknown	125	MAY 18 1910			PAID IN FULL RET. ON ASSESSMENT ROLL
Unknown	126	43	University Heights	7	12	00	Unknown	126	MAY 18 1910			PAID IN FULL RET. ON ASSESSMENT ROLL
Unknown	127	43	University Heights	8	11	00	Unknown	127	MAY 18 1910			PAID IN FULL RET. ON ASSESSMENT ROLL
Unknown	128	43	University Heights	9	10	00	Unknown	128	MAY 18 1910			PAID IN FULL RET. ON ASSESSMENT ROLL
Unknown	129	43	University Heights	10	9	00	Unknown	129	MAY 18 1910			PAID IN FULL RET. ON ASSESSMENT ROLL
Unknown	130	43	University Heights	11	8	00	Unknown	130	MAY 18 1910			PAID IN FULL RET. ON ASSESSMENT ROLL
Unknown	131	43	University Heights	12	7	00	Unknown	131	MAY 18 1910			PAID IN FULL RET. ON ASSESSMENT ROLL
Unknown	132	43	University Heights	37	7	00	Unknown	132	MAY 18 1910			PAID IN FULL RET. ON ASSESSMENT ROLL
Unknown	133	43	University Heights	38	8	00	Unknown	133	MAY 18 1910			PAID IN FULL RET. ON ASSESSMENT ROLL
Unknown	134	43	University Heights	39	9	00	Unknown	134	MAY 18 1910			PAID IN FULL RET. ON ASSESSMENT ROLL
Unknown	135	43	University Heights	40	10	00	Unknown	135	MAY 18 1910			PAID IN FULL RET. ON ASSESSMENT ROLL
Unknown	136	43	University Heights	41	11	00						PAID IN FULL
Unknown	137	43	University Heights	42	12	00						PAID IN FULL
Unknown	138	43	University Heights	43	13	00						PAID IN FULL
Unknown	139	43	University Heights	44	14	00						PAID IN FULL RET. ON ASSESSMENT ROLL
Unknown	140	43	University Heights	45	15	00						PAID IN FULL RET. ON ASSESSMENT ROLL
Unknown	141	43	University Heights	46	16	00						PAID IN FULL RET. ON ASSESSMENT ROLL
Unknown	142	43	University Heights	47	17	00						PAID IN FULL RET. ON ASSESSMENT ROLL
Unknown	143	43	University Heights	48	18	00						PAID IN FULL RET. ON ASSESSMENT ROLL
Unknown	144	28	University Heights	5	7	00	Unknown	144	MAY 18 1910			PAID IN FULL RET. ON ASSESSMENT ROLL
Unknown	145	28	University Heights	6	8	00	Unknown	145	MAY 18 1910			PAID IN FULL RET. ON ASSESSMENT ROLL
Unknown	146	28	University Heights	7	9	00	Unknown	146	MAY 18 1910			PAID IN FULL RET. ON ASSESSMENT ROLL
Unknown	147	28	University Heights	8	10	00	Unknown	147	MAY 18 1910			PAID IN FULL RET. ON ASSESSMENT ROLL
Unknown	148	28	University Heights	9	11	00	Unknown	148	MAY 18 1910			PAID IN FULL RET. ON ASSESSMENT ROLL
Unknown	149	28	University Heights	10	12	00	Unknown	149	MAY 18 1910			PAID IN FULL RET. ON ASSESSMENT ROLL
Unknown	150	28	University Heights	11	13	00	Unknown	150	MAY 18 1910			PAID IN FULL RET. ON ASSESSMENT ROLL
Unknown	151	28	University Heights	12	14	00	Unknown	151	MAY 18 1910			PAID IN FULL RET. ON ASSESSMENT ROLL
Unknown	152	28	University Heights	13	15	00	Unknown	152	MAY 18 1910			PAID IN FULL RET. ON ASSESSMENT ROLL
Unknown	153	28	University Heights	14	16	00	Unknown	153	MAY 18 1910			PAID IN FULL RET. ON ASSESSMENT ROLL
Unknown	154	28	University Heights	15	17	00	Unknown	154	MAY 18 1910			PAID IN FULL RET. ON ASSESSMENT ROLL
Unknown	155	28	University Heights	16	18	00	Unknown	155	MAY 18 1910			PAID IN FULL RET. ON ASSESSMENT ROLL
Unknown	156	28	University Heights	17	19	00	Unknown	156	MAY 18 1910			PAID IN FULL RET. ON ASSESSMENT ROLL
Unknown	157	28	University Heights	18	20	00	Unknown	157	MAY 18 1910			PAID IN FULL RET. ON ASSESSMENT ROLL
Unknown	158	28	University Heights	19	21	00	Unknown	158	MAY 18 1910			PAID IN FULL RET. ON ASSESSMENT ROLL
Unknown	159	28	University Heights	20	22	00	Unknown	159	MAY 18 1910			PAID IN FULL RET. ON ASSESSMENT ROLL
Unknown	160	28	University Heights	21	23	00	Unknown	160	MAY 18 1910			PAID IN FULL RET. ON ASSESSMENT ROLL
Unknown	161	28	University Heights	22	24	00	Unknown	161	MAY 18 1910			PAID IN FULL RET. ON ASSESSMENT ROLL
Unknown	162	28	University Heights	23	25	00	Unknown	162	MAY 18 1910			PAID IN FULL RET. ON ASSESSMENT ROLL
Unknown	163	28	University Heights	24	26	00	Unknown	163	MAY 18 1910			PAID IN FULL RET. ON ASSESSMENT ROLL
Unknown	164	28	University Heights	25	27	00	Unknown	164	MAY 18 1910			PAID IN FULL RET. ON ASSESSMENT ROLL
Unknown	165	28	University Heights	26	28	00	Unknown	165	MAY 18 1910			PAID IN FULL RET. ON ASSESSMENT ROLL
Unknown	166	42	University Heights	1	14	00	Unknown	166	MAY 18 1910			PAID IN FULL RET. ON ASSESSMENT ROLL
Unknown	167	42	University Heights	2	17	00	Unknown	167	MAY 18 1910			PAID IN FULL RET. ON ASSESSMENT ROLL
Unknown	168	42	University Heights	3	16	00	Unknown	168	MAY 18 1910			PAID IN FULL RET. ON ASSESSMENT ROLL
Unknown	169	42	University Heights	4	15	00	Unknown	169	MAY 18 1910			PAID IN FULL RET. ON ASSESSMENT ROLL
Unknown	170	42	University Heights	5	14	00	Unknown	170	MAY 18 1910			PAID IN FULL RET. ON ASSESSMENT ROLL
Unknown	171	42	University Heights	6	13	00	Unknown	171	MAY 18 1910			PAID IN FULL RET. ON ASSESSMENT ROLL
Unknown	172	42	University Heights	7	12	00						PAID IN FULL RET. ON ASSESSMENT ROLL
Unknown	173	42	University Heights	8	11	00						PAID IN FULL RET. ON ASSESSMENT ROLL
Unknown	174	42	University Heights	9	10	00						PAID IN FULL RET. ON ASSESSMENT ROLL
Unknown	175	42	University Heights	10	9	00						PAID IN FULL RET. ON ASSESSMENT ROLL
Unknown	176	42	University Heights	11	8	00	Unknown	176	MAY 18 1910			PAID IN FULL RET. ON ASSESSMENT ROLL
Unknown	177	42	University Heights	12	7	00	Unknown	177	MAY 18 1910			PAID IN FULL RET. ON ASSESSMENT ROLL

985 }  
 Paid in full  
 Paid in full  
 Paid in full

ERS	ASSESSED UPON				Total Assessment		Demands made upon as Owners	Assessment Numbers	Date of Demand .....190...	Assessment Due and Unpaid		SUBSEQUENT PAYMENTS
	Assessment Number	Block	Tract or Subdivision	Lot	Dollars	Cents				Dollars	Cents	
unknown	178	42	University Heights	37	7	00	Unknown	178	MAY 18 1910	7	00	PAID IN FULL RET. ON ASSESSMENT ROLL
unknown	179	42	University Heights	38	8	00	Unknown	179	MAY 18 1910	8	00	PAID IN FULL RET. ON ASSESSMENT ROLL
unknown	180	42	University Heights	39	9	00	Unknown	180	MAY 18 1910	9	00	PAID IN FULL RET. ON ASSESSMENT ROLL
unknown	181	42	University Heights	40	10	00	Unknown	181	MAY 18 1910	10	00	PAID IN FULL RET. ON ASSESSMENT ROLL
unknown	182	42	University Heights	41	11	00	Unknown	182	MAY 18 1910	11	00	PAID IN FULL RET. ON ASSESSMENT ROLL
unknown	183	42	University Heights	42	12	00	Unknown	183	MAY 18 1910	12	00	PAID IN FULL RET. ON ASSESSMENT ROLL
unknown	184	42	University Heights	43	13	00	Unknown	184	MAY 18 1910	13	00	PAID IN FULL RET. ON ASSESSMENT ROLL
unknown	185	42	University Heights	44	14	00	Unknown	185	MAY 18 1910	14	00	PAID IN FULL RET. ON ASSESSMENT ROLL
unknown	186	42	University Heights	45	15	00	Unknown	186	MAY 18 1910	15	00	PAID IN FULL RET. ON ASSESSMENT ROLL
unknown	187	42	University Heights	46	16	00	Unknown	187	MAY 18 1910	16	00	PAID IN FULL RET. ON ASSESSMENT ROLL
unknown	188	42	University Heights	47	17	00	Unknown	188	MAY 18 1910	17	00	PAID IN FULL RET. ON ASSESSMENT ROLL
unknown	189	42	University Heights	48	40	00	Unknown	189	MAY 18 1910	40	00	PAID IN FULL RET. ON ASSESSMENT ROLL
unknown	190	29	University Heights	7	7	00	Unknown	190	MAY 18 1910	7	00	PAID IN FULL RET. ON ASSESSMENT ROLL
unknown	191	29	University Heights	8	8	00	Unknown	191	MAY 18 1910	8	00	PAID IN FULL RET. ON ASSESSMENT ROLL
unknown	192	29	University Heights	9	9	00	Unknown	192	MAY 18 1910	9	00	PAID IN FULL RET. ON ASSESSMENT ROLL
unknown	193	29	University Heights	10	10	00	Unknown	193	MAY 18 1910	10	00	PAID IN FULL RET. ON ASSESSMENT ROLL
unknown	194	29	University Heights	11	11	00	Unknown	194	MAY 18 1910	11	00	PAID IN FULL RET. ON ASSESSMENT ROLL
unknown	195	29	University Heights	12	12	00	Unknown	195	MAY 18 1910	12	00	PAID IN FULL RET. ON ASSESSMENT ROLL
unknown	196	29	University Heights	13	13	00	Unknown	196	MAY 18 1910	13	00	PAID IN FULL RET. ON ASSESSMENT ROLL
unknown	197	29	University Heights	14	14	00	Unknown	197	MAY 18 1910	14	00	PAID IN FULL RET. ON ASSESSMENT ROLL
unknown	198	29	University Heights	15	15	00	Unknown	198	MAY 18 1910	15	00	PAID IN FULL RET. ON ASSESSMENT ROLL
unknown	199	29	University Heights	16	16	00	Unknown	199	MAY 18 1910	16	00	PAID IN FULL RET. ON ASSESSMENT ROLL
unknown	200	29	University Heights	17	17	00	Unknown	200	MAY 18 1910	17	00	PAID IN FULL RET. ON ASSESSMENT ROLL
unknown	201	29	University Heights	18	40	00	Unknown	201	MAY 18 1910	40	00	PAID IN FULL RET. ON ASSESSMENT ROLL
unknown	202	29	University Heights	19	40	00	Unknown	202	MAY 18 1910	40	00	PAID IN FULL RET. ON ASSESSMENT ROLL
unknown	203	29	University Heights	20	17	00	Unknown	203	MAY 18 1910	17	00	PAID IN FULL RET. ON ASSESSMENT ROLL
unknown	204	29	University Heights	21	16	00	Unknown	204	MAY 18 1910	16	00	PAID IN FULL RET. ON ASSESSMENT ROLL
unknown	205	29	University Heights	22	15	00	Unknown	205	MAY 18 1910	15	00	PAID IN FULL RET. ON ASSESSMENT ROLL
unknown	206	29	University Heights	23	14	00	Unknown	206	MAY 18 1910	14	00	PAID IN FULL RET. ON ASSESSMENT ROLL
unknown	207	29	University Heights	24	13	00	Unknown	207	MAY 18 1910	13	00	PAID IN FULL RET. ON ASSESSMENT ROLL
unknown	208	29	University Heights	25	12	00	Unknown	208	MAY 18 1910	12	00	PAID IN FULL RET. ON ASSESSMENT ROLL
unknown	209	29	University Heights	26	11	00	Unknown	209	MAY 18 1910	11	00	PAID IN FULL RET. ON ASSESSMENT ROLL
unknown	210	29	University Heights	27	10	00	Unknown	210	MAY 18 1910	10	00	PAID IN FULL RET. ON ASSESSMENT ROLL
unknown	211	29	University Heights	28	9	00	Unknown	211	MAY 18 1910	9	00	PAID IN FULL RET. ON ASSESSMENT ROLL
unknown	212	29	University Heights	29	8	00	Unknown	212	MAY 18 1910	8	00	PAID IN FULL RET. ON ASSESSMENT ROLL
unknown	213	29	University Heights	30	7	00	Unknown	213	MAY 18 1910	7	00	PAID IN FULL RET. ON ASSESSMENT ROLL
unknown	214	✓	University Heights	208	40	00	Unknown	214	MAY 18 1910	40	00	PAID IN FULL RET. ON ASSESSMENT ROLL
unknown	215		University Heights	207	17	00	Unknown	215	MAY 18 1910	17	00	PAID IN FULL RET. ON ASSESSMENT ROLL
unknown	216		University Heights	206	16	00						PAID IN FULL RET. ON ASSESSMENT ROLL
unknown	217		University Heights	205	15	00						PAID IN FULL RET. ON ASSESSMENT ROLL
unknown	218		University Heights	204	14	00						PAID IN FULL RET. ON ASSESSMENT ROLL
unknown	219		University Heights	203	13	00						PAID IN FULL RET. ON ASSESSMENT ROLL
unknown	220		University Heights	202	12	00	Unknown		MAY 18 1910	12	00	PAID IN FULL RET. ON ASSESSMENT ROLL CERTIFICATE NO. 1384
unknown	221		University Heights	201	11	00	Unknown		MAY 18 1910	11	00	PAID IN FULL RET. ON ASSESSMENT ROLL CERTIFICATE NO. 1384
unknown	222		University Heights	200	20	75						PAID IN FULL RET. ON ASSESSMENT ROLL
unknown	223		University Heights	216 1/2	13	30						PAID IN FULL RET. ON ASSESSMENT ROLL
unknown	224		University Heights	216	11	00						PAID IN FULL RET. ON ASSESSMENT ROLL
unknown	225		University Heights	215	12	00						PAID IN FULL RET. ON ASSESSMENT ROLL
unknown	226		University Heights	214	13	00						PAID IN FULL RET. ON ASSESSMENT ROLL
unknown	227		University Heights	213	14	00						PAID IN FULL RET. ON ASSESSMENT ROLL
unknown	228		University Heights	212	15	00						PAID IN FULL RET. ON ASSESSMENT ROLL
unknown	229		University Heights	211	16	00						PAID IN FULL RET. ON ASSESSMENT ROLL
unknown	230		University Heights	210	17	00						PAID IN FULL RET. ON ASSESSMENT ROLL
unknown	231	✓	University Heights	209	40	00						PAID IN FULL RET. ON ASSESSMENT ROLL

OWNERS	ASSESSED UPON				Total Assessment		Demands made upon as Owners	Assessment Numbers	Date of Demand .....190..	Assessment Due and Unpaid		SUBSEQUENT PAYMENTS
	Assessment Number	Block	Tract or Subdivision	Lot	Dollars	Cents				Dollars	Cents	
Unknown	232	30	University Heights	1	6	30	Unknown	232	MAY 18 1910	6	30	PAID IN FULL RET. ON ASSESSMENT ROLL
Unknown	233	30	University Heights	2	16	00	Unknown	233	MAY 18 1910	16	00	PAID IN FULL RET. ON ASSESSMENT ROLL
Unknown	234	30	University Heights	3	17	00	Unknown	234	MAY 18 1910	17	00	PAID IN FULL RET. ON ASSESSMENT ROLL
Unknown	235	30	University Heights	4	40	00	Unknown	235	MAY 18 1910	40	00	PAID IN FULL RET. ON ASSESSMENT ROLL
Unknown	236	30	University Heights	5	40	00	Unknown	236	MAY 18 1910	40	00	PAID IN FULL RET. ON ASSESSMENT ROLL
Unknown	237	30	University Heights	6	17	00	Unknown	237	MAY 18 1910	17	00	PAID IN FULL RET. ON ASSESSMENT ROLL
Unknown	238	30	University Heights	7	16	00	Unknown	238	MAY 18 1910	16	00	PAID IN FULL RET. ON ASSESSMENT ROLL
Unknown	239	30	University Heights	8	14	85	Unknown	239	MAY 18 1910	14	85	PAID IN FULL RET. ON ASSESSMENT ROLL
Unknown	240	30	University Heights	9	9	04	Unknown	240	MAY 18 1910	9	04	PAID IN FULL RET. ON ASSESSMENT ROLL
Unknown	241	✓	University Heights	190	40	00						PAID IN FULL RET. ON ASSESSMENT ROLL
Unknown	242		University Heights	189	17	00						PAID IN FULL RET. ON ASSESSMENT ROLL
Unknown	243		University Heights	188	16	00	Unknown	243	MAY 18 1910	16	00	PAID IN FULL RET. ON ASSESSMENT ROLL
Unknown	244		University Heights	187	15	00	Unknown	244	MAY 18 1910	15	00	PAID IN FULL RET. ON ASSESSMENT ROLL
Unknown	245		University Heights	186	14	00	Unknown	245	MAY 18 1910	14	00	PAID IN FULL RET. ON ASSESSMENT ROLL
Unknown	246		University Heights	185	13	00	Unknown	246	MAY 18 1910	13	00	PAID IN FULL RET. ON ASSESSMENT ROLL
Unknown	247		University Heights	184	12	00						PAID IN FULL RET. ON ASSESSMENT ROLL
Unknown	248		University Heights	183	11	00						PAID IN FULL RET. ON ASSESSMENT ROLL
Unknown	249		University Heights	182	19	55						PAID IN FULL RET. ON ASSESSMENT ROLL
Unknown	250		University Heights	199	20	75	Unknown	250	MAY 18 1910	20	75	PAID IN FULL RET. ON ASSESSMENT ROLL
Unknown	251		University Heights	198	11	00	Unknown	251	MAY 18 1910	11	00	PAID IN FULL RET. ON ASSESSMENT ROLL
Unknown	252		University Heights	197	12	00	Unknown	252	MAY 18 1910	12	00	PAID IN FULL RET. ON ASSESSMENT ROLL
Unknown	253		University Heights	196	13	00						PAID in full
Unknown	254		University Heights	195	14	00						PAID in full
Unknown	255		University Heights	194	15	00						PAID IN FULL RET. ON ASSESSMENT ROLL
Unknown	256		University Heights	193	16	00						PAID IN FULL RET. ON ASSESSMENT ROLL
Unknown	257		University Heights	192	17	00						PAID IN FULL RET. ON ASSESSMENT ROLL
Unknown	258	✓	University Heights	191	40	00						PAID IN FULL RET. ON ASSESSMENT ROLL
Unknown	259	31	University Heights	1	20	05						PAID IN FULL RET. ON ASSESSMENT ROLL
Unknown	260	31	University Heights	2	11	85						PAID IN FULL RET. ON ASSESSMENT ROLL
Unknown	261	31	University Heights	3	13	00						PAID IN FULL RET. ON ASSESSMENT ROLL
Unknown	262	31	University Heights	4	14	00						PAID IN FULL RET. ON ASSESSMENT ROLL
Unknown	263	31	University Heights	5	15	00						PAID IN FULL RET. ON ASSESSMENT ROLL
Unknown	264	31	University Heights	6	16	00						PAID IN FULL RET. ON ASSESSMENT ROLL
Unknown	265	31	University Heights	7	17	00						PAID IN FULL RET. ON ASSESSMENT ROLL
Unknown	266	31	University Heights	8	40	00						PAID IN FULL RET. ON ASSESSMENT ROLL
Unknown	267	31	University Heights	9	40	00	Unknown	267	MAY 18 1910	40	00	PAID IN FULL RET. ON ASSESSMENT ROLL
Unknown	268	31	University Heights	10	17	00	Unknown	268	MAY 18 1910	17	00	PAID IN FULL RET. ON ASSESSMENT ROLL
Unknown	269	31	University Heights	11	16	00	Unknown	269	MAY 18 1910	16	00	PAID IN FULL RET. ON ASSESSMENT ROLL
Unknown	270	31	University Heights	12	15	00	Unknown	270	MAY 18 1910	15	00	PAID IN FULL RET. ON ASSESSMENT ROLL
Unknown	271	31	University Heights	13	10	30	Unknown	271	MAY 18 1910	10	30	PAID IN FULL RET. ON ASSESSMENT ROLL
Unknown	272	✓	University Heights	170	40	00						PAID IN FULL RET. ON ASSESSMENT ROLL
Unknown	273		University Heights	170	17	00						PAID IN FULL RET. ON ASSESSMENT ROLL
Unknown	274		University Heights	169	16	00						PAID IN FULL RET. ON ASSESSMENT ROLL
Unknown	275		University Heights	168	15	00						PAID IN FULL RET. ON ASSESSMENT ROLL
Unknown	276		University Heights	167	14	00						PAID IN FULL RET. ON ASSESSMENT ROLL
Unknown	277		University Heights	166	13	00						PAID IN FULL RET. ON ASSESSMENT ROLL
Unknown	278		University Heights	165	12	00						PAID IN FULL RET. ON ASSESSMENT ROLL
Unknown	279		University Heights	164	11	00						PAID IN FULL RET. ON ASSESSMENT ROLL
Unknown	280		University Heights	163	10	00	Unknown	280	MAY 18 1910	10	00	PAID IN FULL CERTIFICATE NO. 1136
Unknown	281		University Heights	162	9	00	Unknown	281	MAY 18 1910	9	00	PAID IN FULL CERTIFICATE NO. 1138
Unknown	282		University Heights	161	8	00						PAID IN FULL RET. ON ASSESSMENT ROLL
Unknown	283		University Heights	160	7	00						PAID IN FULL RET. ON ASSESSMENT ROLL
Unknown	284		University Heights	159	6	35	Unknown	284	MAY 18 1910	6	35	PAID IN FULL RET. ON ASSESSMENT ROLL
Unknown	285	✓	University Heights	158	4	05						PAID IN FULL RET. ON ASSESSMENT ROLL

EBS	ASSESSED UPON				Total Assessment		Demands made upon as Owners	Assessment Numbers	Date of Demand .....190..	Assessment Due and Unpaid		SUBSEQUENT PAYMENTS
	Assessment Number	Block	Tract or Subdivision	Lot	Dollars	Cents				Dollars	Cents	
unknown	286		University Heights	157	29	00						PAID IN FULL RET. ON ASSESSMENT ROLL
unknown	287		University Heights	180	25	85	Unknown	287	MAY 18 1910	25	85	PAID IN FULL RET. ON ASSESSMENT ROLL <i>PAID in full # 1025</i>
unknown	288		University Heights	179	11	00	Unknown	288	MAY 18 1910	11	00	PAID IN FULL RET. ON ASSESSMENT ROLL
unknown	289		University Heights	178	12	00	Unknown	289	MAY 18 1910	12	00	PAID IN FULL RET. ON ASSESSMENT ROLL
unknown	290		University Heights	177	13	00	Unknown	290	MAY 18 1910	13	00	PAID IN FULL RET. ON ASSESSMENT ROLL
unknown	291		University Heights	176	14	00	Unknown	291	MAY 18 1910	14	00	PAID IN FULL RET. ON ASSESSMENT ROLL
unknown	292		University Heights	175	15	00						PAID IN FULL RET. ON ASSESSMENT ROLL
unknown	293		University Heights	174	16	00						PAID IN FULL RET. ON ASSESSMENT ROLL
unknown	294		University Heights	173	17	00	Unknown	294	MAY 18 1910			<i>PAID in full Ret assess Roll Jesse Munn Sept. 1913</i>
unknown	295		University Heights	172	40	00	Unknown	295	MAY 18 1910			<i>PAID in full Ret assess Roll Jesse Munn Sept. 1913</i>
unknown	296	32	University Heights	1	4	90						PAID IN FULL RET. ON ASSESSMENT ROLL
unknown	297	32	University Heights	2	7	00						PAID IN FULL RET. ON ASSESSMENT ROLL
unknown	298	32	University Heights	3	8	00						PAID IN FULL RET. ON ASSESSMENT ROLL
unknown	299	32	University Heights	4	9	00						PAID IN FULL RET. ON ASSESSMENT ROLL
unknown	300	32	University Heights	5	10	00						PAID IN FULL RET. ON ASSESSMENT ROLL
unknown	301	32	University Heights	6	11	00						PAID IN FULL RET. ON ASSESSMENT ROLL
unknown	302	32	University Heights	7	12	00						PAID IN FULL RET. ON ASSESSMENT ROLL
unknown	303	32	University Heights	8	13	00						PAID IN FULL RET. ON ASSESSMENT ROLL
unknown	304	32	University Heights	9	14	00	Unknown	304	MAY 18 1910			PAID IN FULL RET. ON ASSESSMENT ROLL
unknown	305	32	University Heights	10	15	00	Unknown	305	MAY 18 1910			PAID IN FULL RET. ON ASSESSMENT ROLL
unknown	306	32	University Heights	11	16	00	Unknown	306	MAY 18 1910			PAID IN FULL RET. ON ASSESSMENT ROLL
unknown	307	32	University Heights	12	17	00						PAID IN FULL RET. ON ASSESSMENT ROLL
unknown	308	32	University Heights	13	40	00						PAID IN FULL RET. ON ASSESSMENT ROLL
unknown	309	32	University Heights	14	40	00						PAID IN FULL RET. ON ASSESSMENT ROLL
unknown	310	32	University Heights	15	17	00						PAID IN FULL RET. ON ASSESSMENT ROLL
unknown	311	32	University Heights	16	16	00						PAID IN FULL RET. ON ASSESSMENT ROLL
unknown	312	32	University Heights	17	15	00						PAID IN FULL RET. ON ASSESSMENT ROLL
unknown	313	32	University Heights	18	14	00						PAID IN FULL RET. ON ASSESSMENT ROLL
unknown	314	32	University Heights	19	13	00						PAID IN FULL RET. ON ASSESSMENT ROLL
unknown	315	32	University Heights	20	12	00						PAID IN FULL RET. ON ASSESSMENT ROLL
unknown	316	32	University Heights	21	11	00						PAID IN FULL RET. ON ASSESSMENT ROLL
unknown	317	32	University Heights	22	10	00						PAID IN FULL RET. ON ASSESSMENT ROLL
unknown	318	32	University Heights	23	9	00						PAID IN FULL RET. ON ASSESSMENT ROLL
unknown	319	32	University Heights	24	8	00						PAID IN FULL RET. ON ASSESSMENT ROLL
unknown	320	32	University Heights	25	8	00						PAID IN FULL RET. ON ASSESSMENT ROLL
unknown	321		University Heights	132	40	00	Unknown	321	MAY 18 1910			PAID IN FULL RET. ON ASSESSMENT ROLL
unknown	322		University Heights	131	17	00	Unknown	322	MAY 18 1910			PAID IN FULL RET. ON ASSESSMENT ROLL
unknown	323		University Heights	130	16	00						PAID IN FULL RET. ON ASSESSMENT ROLL
unknown	324		University Heights	129	15	00						PAID IN FULL RET. ON ASSESSMENT ROLL
unknown	325		University Heights	128	14	00	Unknown	325	MAY 18 1910			PAID IN FULL RET. ON ASSESSMENT ROLL
unknown	326		University Heights	127	13	00	Unknown	326	MAY 18 1910			PAID IN FULL RET. ON ASSESSMENT ROLL
unknown	327		University Heights	126	12	00	Unknown	327	MAY 18 1910			PAID IN FULL RET. ON ASSESSMENT ROLL
unknown	328		University Heights	125	11	00	Unknown	328	MAY 18 1910			PAID IN FULL RET. ON ASSESSMENT ROLL
unknown	329		University Heights	124	10	00	Unknown	329	MAY 18 1910			PAID IN FULL RET. ON ASSESSMENT ROLL
unknown	330		University Heights	123	9	00	Unknown	330	MAY 18 1910			PAID IN FULL RET. ON ASSESSMENT ROLL
unknown	331		University Heights	142	9	00						PAID IN FULL RET. ON ASSESSMENT ROLL
unknown	332		University Heights	141	10	00						PAID IN FULL RET. ON ASSESSMENT ROLL
unknown	333		University Heights	140	11	00						PAID IN FULL RET. ON ASSESSMENT ROLL
unknown	334		University Heights	139	12	00						PAID IN FULL RET. ON ASSESSMENT ROLL
unknown	335		University Heights	138	13	00						PAID IN FULL RET. ON ASSESSMENT ROLL
unknown	336		University Heights	137	14	00						PAID IN FULL RET. ON ASSESSMENT ROLL
unknown	337		University Heights	136	15	00	Unknown	337	MAY 18 1910			PAID IN FULL RET. ON ASSESSMENT ROLL
unknown	338		University Heights	135	16	00	Unknown	338	MAY 18 1910			PAID IN FULL RET. ON ASSESSMENT ROLL
unknown	339		University Heights	134	17	00	Unknown	339	MAY 18 1910			PAID IN FULL RET. ON ASSESSMENT ROLL

1002 PAID IN FULL  
RET. ON ASSESSMENT ROLL

OWNERS	ASSESSED UPON				Total Assessment		Demands made upon as Owners	Assessment Numbers	Date of Demand .....190..	Assessment Due and Unpaid		SUBSEQUENT PAYMENTS
	Assessment Number	Block	Tract or Subdivision	Lot	Dollars	Cents				Dollars	Cents	
Unknown	340	✓	University Heights	133	40	00	Unknown	340	MAY 18 1910	40	00	PAID IN FULL RET. ON ASSESSMENT ROLL
Unknown	341		University Heights	143	3	10	Unknown	341	MAY 18 1910	3	10	PAID IN FULL RET. ON ASSESSMENT ROLL
Unknown	342		University Heights	144	3	25						PAID IN FULL RET. ON ASSESSMENT ROLL
Unknown	343		University Heights	145	3	25	Unknown	343	MAY 18 1910	3	25	PAID IN FULL
Unknown	344		University Heights	146	3	25	Unknown	344	MAY 18 1910	3	25	CERTIFICATE NO. 1177 Paid in Full 1/2/19 Ret on Assmt Roll for 1910
Unknown	345	33	University Heights	1	33	00						PAID IN FULL RET. ON ASSESSMENT ROLL
Unknown	346	33	University Heights	2	17	80						PAID IN FULL RET. ON ASSESSMENT ROLL
Unknown	347	33	University Heights	3	19	25						PAID IN FULL RET. ON ASSESSMENT ROLL
Unknown	348	33	University Heights	4	20	55						PAID IN FULL RET. ON ASSESSMENT ROLL
Unknown	349	33	University Heights	5	21	80						PAID IN FULL RET. ON ASSESSMENT ROLL
Unknown	350	33	University Heights	6	51	30						PAID IN FULL RET. ON ASSESSMENT ROLL
Unknown	351	33	University Heights	7	40	00						PAID IN FULL RET. ON ASSESSMENT ROLL
Unknown	352	33	University Heights	8	17	00						PAID IN FULL RET. ON ASSESSMENT ROLL
Unknown	353	33	University Heights	9	16	00						PAID IN FULL RET. ON ASSESSMENT ROLL
Unknown	354	33	University Heights	10	15	00						PAID IN FULL RET. ON ASSESSMENT ROLL
Unknown	355	33	University Heights	11	14	00						PAID IN FULL RET. ON ASSESSMENT ROLL
Unknown	356	33	University Heights	12	13	00						PAID IN FULL RET. ON ASSESSMENT ROLL
Unknown	357	33	University Heights	13	12	00						PAID IN FULL RET. ON ASSESSMENT ROLL
Unknown	358	33	University Heights	14	11	00						PAID IN FULL RET. ON ASSESSMENT ROLL
Unknown	359	33	University Heights	15	10	00						PAID IN FULL RET. ON ASSESSMENT ROLL
Unknown	360	33	University Heights	16	15	75						PAID IN FULL RET. ON ASSESSMENT ROLL
Unknown	361	34	University Heights	117	73	75						PAID IN FULL RET. ON ASSESSMENT ROLL
Unknown	362	✓	University Heights	112	40	00						PAID IN FULL RET. ON ASSESSMENT ROLL
Unknown	363		University Heights	113	17	00						PAID IN FULL RET. ON ASSESSMENT ROLL
Unknown	364		University Heights	114	16	00						PAID IN FULL RET. ON ASSESSMENT ROLL
Unknown	365		University Heights	115	15	00						PAID IN FULL RET. ON ASSESSMENT ROLL
Unknown	366		University Heights	116	14	00						PAID IN FULL RET. ON ASSESSMENT ROLL
Unknown	367		University Heights	117	13	00						PAID IN FULL RET. ON ASSESSMENT ROLL
Unknown	368		University Heights	118	12	00						PAID IN FULL RET. ON ASSESSMENT ROLL
Unknown	369		University Heights	119	11	00						PAID IN FULL RET. ON ASSESSMENT ROLL
Unknown	370		University Heights	120	10	00						PAID IN FULL RET. ON ASSESSMENT ROLL
Unknown	371		University Heights	121	9	00						PAID IN FULL RET. ON ASSESSMENT ROLL
Unknown	372		University Heights	122	7	00						PAID IN FULL RET. ON ASSESSMENT ROLL
Unknown	373		University Heights	111	40	00						PAID IN FULL RET. ON ASSESSMENT ROLL
Unknown	374		University Heights	110	17	00						PAID IN FULL RET. ON ASSESSMENT ROLL
Unknown	375		University Heights	109	16	00						PAID IN FULL RET. ON ASSESSMENT ROLL
Unknown	376		University Heights	108	15	00						PAID IN FULL RET. ON ASSESSMENT ROLL
Unknown	377		University Heights	107	14	00	Unknown	377	MAY 18 1910	14	00	PAID IN FULL RET. ON ASSESSMENT ROLL
Unknown	378		University Heights	106	13	00	Unknown	378	MAY 18 1910	13	00	PAID IN FULL RET. ON ASSESSMENT ROLL
Unknown	379		University Heights	105	12	00	Unknown	379	MAY 18 1910	12	00	PAID IN FULL RET. ON ASSESSMENT ROLL
Unknown	380		University Heights	104	11	00	Unknown	380	MAY 18 1910	11	00	PAID IN FULL RET. ON ASSESSMENT ROLL
Unknown	381		University Heights	103	10	00	Unknown	381	MAY 18 1910	10	00	PAID IN FULL RET. ON ASSESSMENT ROLL
Unknown	382		University Heights	102	9	00	Unknown	382	MAY 18 1910	9	00	PAID IN FULL RET. ON ASSESSMENT ROLL
Unknown	383		University Heights	101	4	50	Unknown	383	MAY 18 1910	4	50	PAID IN FULL RET. ON ASSESSMENT ROLL
Unknown	384		University Heights	100	3	90	Unknown	384	MAY 18 1910	3	90	PAID IN FULL RET. ON ASSESSMENT ROLL
Unknown	385		University Heights	99	1	15	Unknown	385	MAY 18 1910	1	15	PAID IN FULL RET. ON ASSESSMENT ROLL
Unknown	386		University Heights	98	1	15	Unknown	386	MAY 18 1910	1	15	PAID IN FULL RET. ON ASSESSMENT ROLL
Unknown	387		University Heights	92	18	20	Unknown	387	MAY 18 1910	18	20	PAID IN FULL RET. ON ASSESSMENT ROLL
Unknown	388		University Heights	91	22	49	Unknown	388	MAY 18 1910	22	49	PAID IN FULL RET. ON ASSESSMENT ROLL
Unknown	389		University Heights	80	42	00	Unknown	389	MAY 18 1910	42	00	PAID IN FULL RET. ON ASSESSMENT ROLL
Unknown	390		University Heights	79	45	00	Unknown	390	MAY 18 1910	45	00	PAID IN FULL RET. ON ASSESSMENT ROLL
Unknown	391		University Heights	81	5	52						PAID IN FULL RET. ON ASSESSMENT ROLL
Unknown	392		University Heights	90	6	30	Unknown	392	MAY 18 1910	6	30	PAID IN FULL RET. ON ASSESSMENT ROLL
Unknown	393	✓	University Heights	89	6	25	Unknown	393	MAY 18 1910	6	25	PAID IN FULL RET. ON ASSESSMENT ROLL

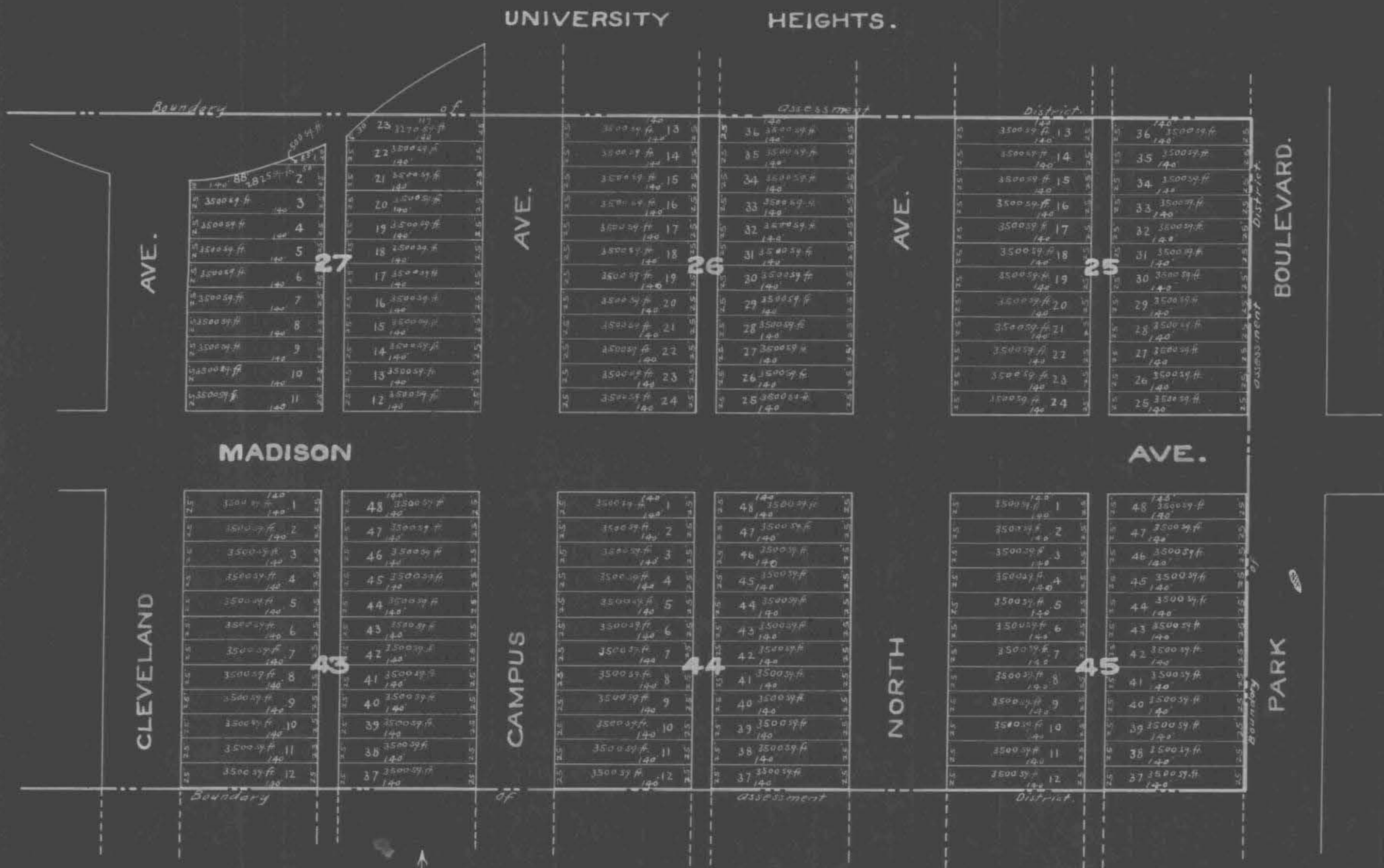






# DIAGRAM

Exhibiting Madison Avenue and its intersecting streets from the East line of Ashfield Avenue to the West line of Park Boulevard in the City of San Diego, California on which work has been done under my official contract as Street Superintendent of said City with [unclear] dated the [unclear] day of [unclear] A.D. 190[unclear], for the grading of said Madison Avenue, as is more particularly described in said contract; showing the relative location of each district, lot, portion of lot, or parcel of land assessed, to the work done; numbered in red ink to correspond with the red ink numbers in the assessment; and showing the number of square feet, assessed for said work contracted for and performed. Herein the mark ' means feet. The figures followed by "sq. ft." show the number of square feet in said lot to which they are shown to relate. Figures in black ink next to property line show, each, the length of said line in feet. Heavy faced figures show the number of the block. Lighter faced figures show the number of the lot.



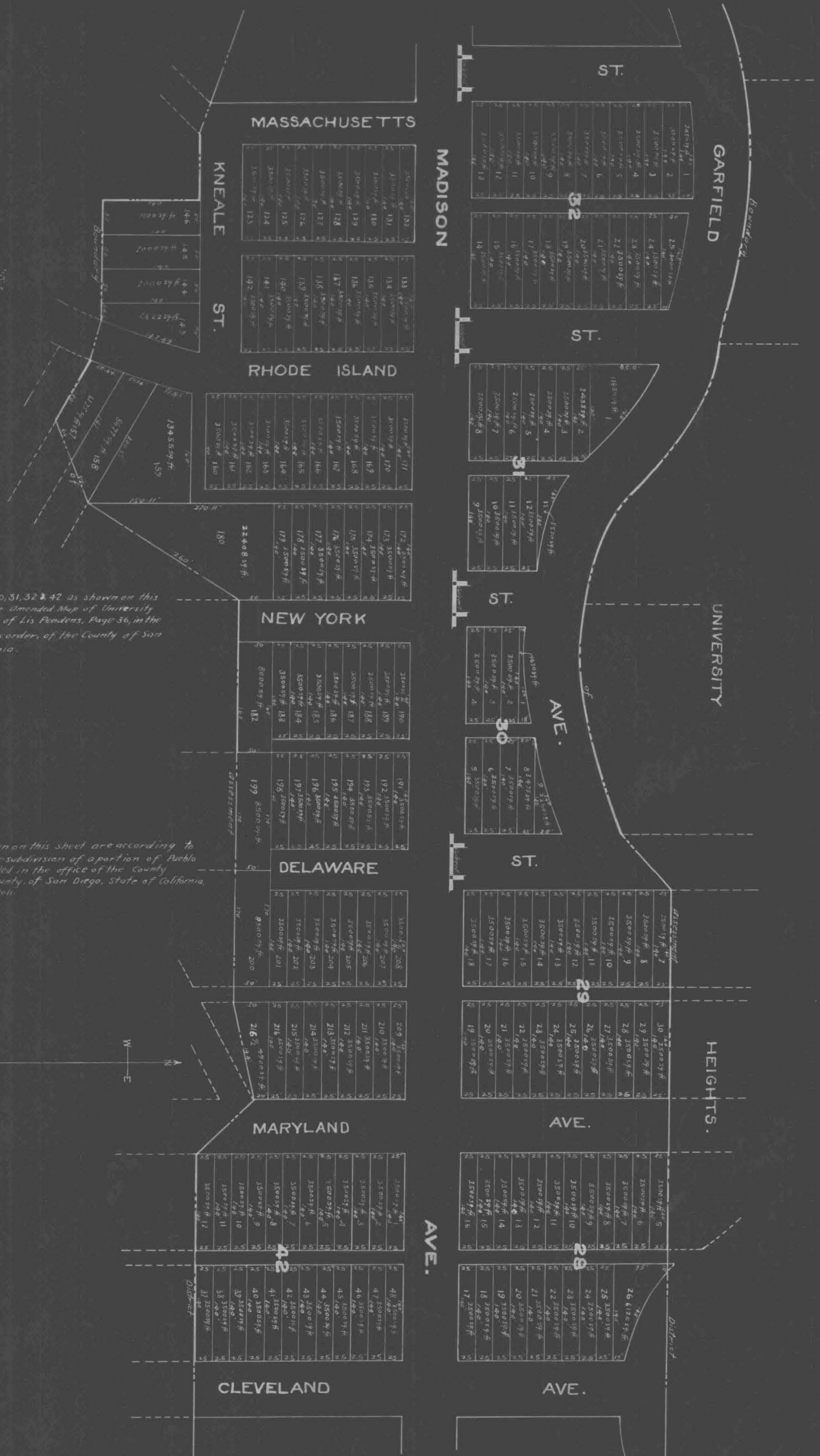
The Lots and Blocks in University Heights, as shown on this sheet are according to the Amended Map of said University Heights, filed in Book 8 of Lis Pendens, Page 36, in the office of the County Recorder, of the County of San Diego, State of California.

At said City of San Diego, California, this \_\_\_\_\_ day of \_\_\_\_\_ A. D. 190[unclear]

Recorded \_\_\_\_\_ A. D. 190[unclear]

Superintendent of Streets of the City of San Diego, California

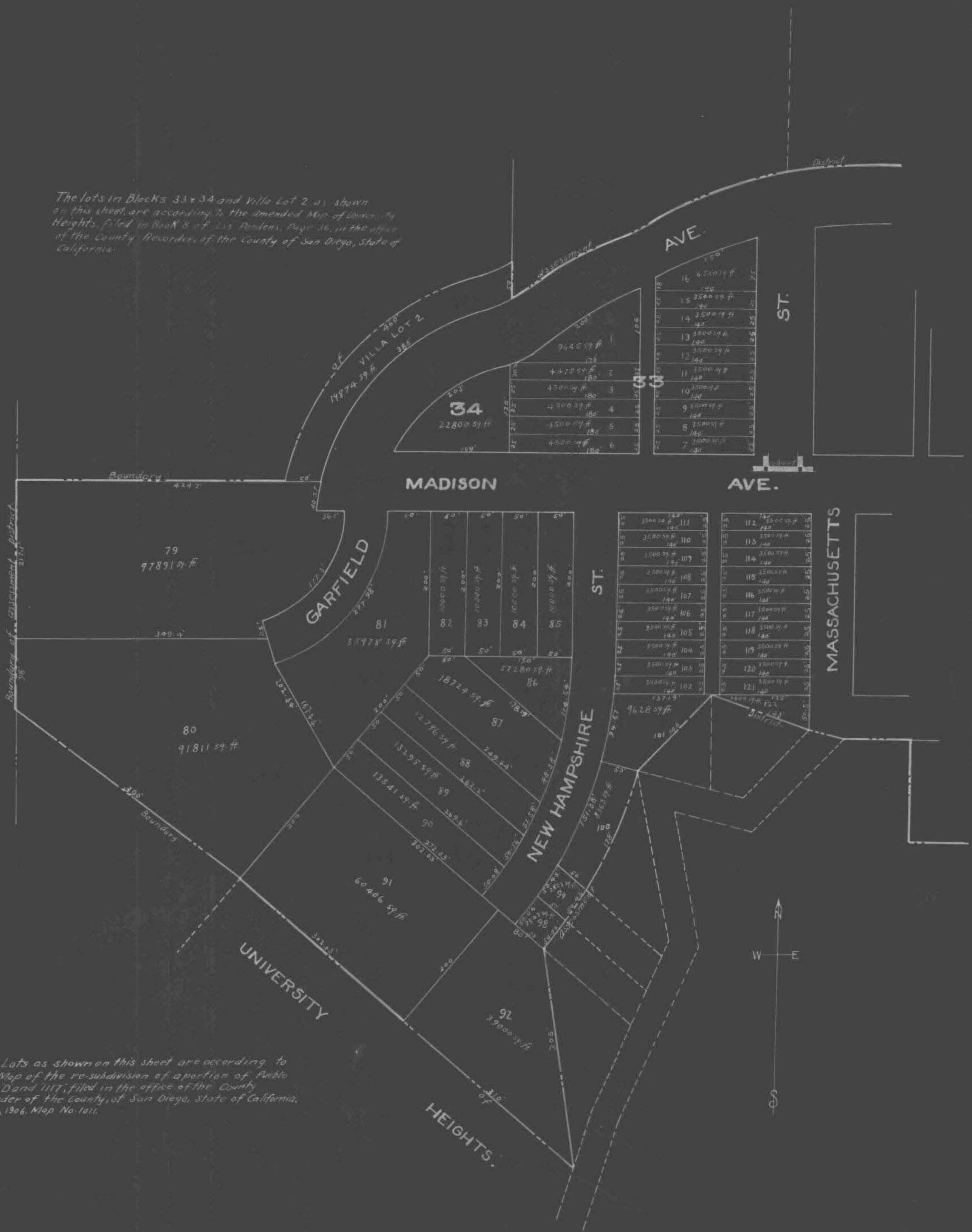
Superintendent of Streets of the City of San Diego, California



The lots in Blocks 28, 29, 30, 31, 32 & 42 as shown on this sheet are according to the Amended Map of University Heights, filed in Book 8 of Lis Pendens, Page 36, in the office of the County Recorder, of the County of San Diego, State of California.

Villa Lots as shown on this sheet are according to the Map of the re-subdivision of a portion of Pueblo Lots D and 117, filed in the office of the County Recorder of the County of San Diego, State of California, Oct. 9, 1906, Map No. 1011.

The lots in Blocks 33+34 and Villa Lot 2 as shown on this sheet, are according to the Amended Map of University Heights, filed in Book 8 of L.S. Records, Page 36, in the office of the County Recorder, of the County of San Diego, State of California.



Villa Lots as shown on this sheet are according to the Map of the re-subdivision of a portion of Pueblo Lots D and 117, filed in the office of the County Recorder of the County of San Diego, State of California, Oct. 9, 1906, Map No. 1011.

City of San Diego }  
County of San Diego } ss.  
State of California }

I, Edwin M. Coffey, City Engineer of the City of San Diego, California, pursuant to Resolution No. 6257 passed by the Common Council of said City on the 23 day of February, 1910, and approved by the Mayor of said City on the \_\_\_\_\_ day of \_\_\_\_\_, directing me, as such engineer, to make and present to said Common Council a diagram of the property affected and benefited by the proposed work and improvement to be done on \_\_\_\_\_ between the \_\_\_\_\_ of \_\_\_\_\_ and the \_\_\_\_\_ of \_\_\_\_\_ as described in Resolution of Intention No. 23, passed by said Common Council on the 13 day of \_\_\_\_\_, 1909, and approved by the Mayor of said City on the 14 day of \_\_\_\_\_, 1909, and on file in the office of the Clerk of said City, herewith present this document consisting of \_\_\_\_\_ pages to said Common Council and I do hereby certify that pages numbered one to \_\_\_\_\_ inclusive, thereof constitutes a true and correct diagram of the property affected and benefited by said proposed work and improvement as described in aforesaid Resolution of Intention and to be assessed to pay the expenses of said work and improvement and said diagram shows each separate lot piece or parcel of land, the area in square feet of each such lots, pieces or parcels of land, and the relative location of the same to the work proposed to be done all within the limits of the assessment district described in said Resolution of Intention.

Dated, San Diego, Cal.,  
February 23, 1910

Edwin M. Coffey  
City Engineer of the  
City of San Diego, Cal.

City of San Diego }  
County of San Diego } ss.  
State of California }

I, J. T. Butler, City Clerk of the City of San Diego, California, do hereby certify the foregoing diagram consisting of pages numbered one to \_\_\_\_\_ inclusive hereof was by the Common Council of said City approved by Resolution No. 6259 passed by said Common Council on the 7<sup>th</sup> day of March 1910 and approved by the Mayor of said City on the 8<sup>th</sup> day of March 1910.

J. T. Butler  
City Clerk of the City of San Diego,  
California and ex-officio Clerk of  
the Common Council of the said City.  
By \_\_\_\_\_  
Deputy

Done at San Diego, California, April 22<sup>nd</sup> 1900

Frank A. Salmons  
Superintendent of Streets of the City of San Diego, California.

Recorded April 22<sup>nd</sup> 1900  
Frank A. Salmons  
Superintendent of Streets of the City of San Diego, California.

I, Frank A. Salmons Superintendent of Streets of the City of San Diego, California, do hereby certify that all charges herein stated are correct, and that the computations and calculations of this Assessment are correct.

Frank A. Salmons  
Superintendent of Streets of the City of San Diego, California.

Recorded April 22<sup>nd</sup> 1900  
Frank A. Salmons  
Superintendent of Streets of the City of San Diego, California.

**CERTIFICATE OF THE CITY ENGINEER**

Reinhold Coffe City Engineer of the City of San Diego, in the County of San Diego, State of California, do hereby certify that the work of Grading median Avondale Street west line of East Boulevard Street to the east Garfield Avenue Street was performed in accordance with the surveys engineering work done by me and under my direction; and that the quantities thereof were correctly given to the Superintendent of Streets, and said work is in accord with the official grade of said street.

Dated at San Diego, Calif., April 22 1900  
Reinhold Coffe  
City Engineer of the City of San Diego, California.

Recorded April 22 1900  
Frank A. Salmons  
Superintendent of Streets of the City of San Diego, California.

(Affiant's name.)

T. H. Goodbody Agent for Macchettan & Rice  
Subscribed and sworn to this 19<sup>th</sup> day of May A. D. 1900, before me,

[SEAL] W. E. Bartlett  
Notary Public, State of California

Filed this 19<sup>th</sup> day of May A. D. 1900

Frank A. Salmons  
Street Superintendent of the City of San Diego.

Recorded May 19 A. D. 1900  
Frank A. Salmons  
Street Superintendent of the City of San Diego.

**WARRANT**

By Virtue Hereof, I, Frank A. Salmons Street Superintendent of the City of San Diego, County of San Diego, and State of California, by virtue of the authority vested in me as said Street Superintendent, do authorize and empower Macchettan & Rice assignees of Colson & Goodbody agents or assigns, to demand and receive the several assessments upon the assessment and diagram hereto attached, and this shall be their warrant for the same.

San Diego, April 25<sup>th</sup> A. D. 1900

Frank A. Salmons  
Street Superintendent of City of San Diego.

Countersigned by Frank Conrad  
Mayor of City of San Diego.

Recorded April 25<sup>th</sup> A. D. 1900  
Frank A. Salmons  
Street Superintendent of City of San Diego.

**CERTIFICATE OF RECORD**

I hereby complete and sign the foregoing record from page \_\_\_\_\_ to page \_\_\_\_\_ both inclusive, of the Assessment, Diagram, Warrant, Certificate of the City Engineer, Contractor's Return and also in the Book of "Contracts and Bonds," the recorded Contract and Bond, each numbered \_\_\_\_\_ all for the work therein described upon \_\_\_\_\_ Street, from the \_\_\_\_\_ line of \_\_\_\_\_ Street to the \_\_\_\_\_ line of \_\_\_\_\_ Street.

Office of the Street Superintendent, San Diego, California, this \_\_\_\_\_ day of \_\_\_\_\_ A. D. 1900

\_\_\_\_\_  
Street Superintendent, City of San Diego.

In the Matter of Leaving & Closing Third Street from the north line of J Street to the south line of J Street

ASSESSMENT NUMBER

MARGIN

CONTRACTOR'S RETURN

STATE OF CALIFORNIA, COUNTY OF SAN DIEGO, CITY OF SAN DIEGO. } ss.

Pursuant to Statute, I, Frank A. Salmons, as Street Superintendent of the City of San Diego, in the County of San Diego and State of California, do hereby assess and apportion, as shown hereinafter and in the diagram attached hereto, upon certain lots, portions of lots, and parcels of land, fronting on Third Street in said city, from the north line of "B" Street to the south line of "J" Street and on streets intersecting it between said lines, the sum of Twenty Thousand Six Hundred and Fifty Dollars (\$20,603.50), to be paid to Fanchild Gilman Wilton Company agents or assigns, to cover the sum due (including incidental expenses) for the work of Leaving & Closing said Third Street between said lines, as said work is more particularly specified in my official contract therefor with said Fanchild Gilman Wilton Company, dated the 22nd day of January, A. D. 1910.

David Jones being duly sworn, says that he is the agent for the contractor named in annexed Assessment, Diagram and Warrant; that said assessment for the total cost of certain street work upon

Third Street between "B" Street and "J" Street in said city, as more fully described therein and in the contract for said work with said Fanchild Gilman Wilton Company made by the Superintendent of Streets

in said city, dated the 22nd day of January, A. D. 1910, levied as therein described upon certain lots, portions of lots, or parcels of land, and the unknown owners thereof for the sum of Twenty Thousand Six Hundred and Fifty Dollars (\$20,603.50) payable to Fanchild Gilman Wilton Company agents or assigns, was made, recorded and delivered by said Superintendent on the 27th day of April, A. D. 1910, to affiant in behalf of said contractor; that there were attached to the same and delivered to the same in the same behalf, at the same time, by said Superintendent, his Diagram thereto attached, and a warrant in favor of Fanchild Gilman Wilton Company for collecting said assessment, upon which warrant this return is endorsed; that in the case of all assessments therein described, but not included in the following table, affiant has, since the date last aforesaid, in the manner hereinafter described and in behalf of said contractor, made demand upon and received full payment from the owners of each and all such assessed lots and lands; and that besides all personal demands, affiant did, whenever the name of the owner of the lot is stated as "unknown," on the assessment, on the 26th day of May, A. D. 1910, within thirty days from the date of said warrant; and between the hours of 9 a. m. and 4 p. m., in behalf of said contractor, enter upon each of the corresponding lots, portions of lots and parcels of land assessed, and with said certificate, assessment, diagram and warrant, and in a loud, audible voice, publicly make demands for the payment of each of said assessments from the unknown owners thereof, upon each lot, portion of lot, or parcel of land, for each of its own assessments as specified in said assessment; and that whenever he found a building, tenant or occupant upon any of said premises, besides the public demand as aforesaid, he, at the same time, in the same behalf, presenting and exhibiting said certificate, assessment, diagram and warrant, in each instance, demanded from each tenant, or occupant, for the unknown owners, separately, the payment of each of said assessments upon said premises; and in the following table he states the name of such demandee, as "tenant," or "occupant," with the word "unknown;" but that, notwithstanding said demands, the following totals of said assessed sums, each separately demanded, and also the total, remain unpaid, to-wit:

TOTAL COST OF THE WORK IS \$20,603.50, AS FOLLOWS:
INCIDENTAL EXPENSES:
City Engineer's Fees \$250.00
Inspector " 350.00
Printing and Advertising 50.00
Special Superintendent's compensation @ \$50.00 per day 50.00
Incidental Expenses 703.85
Contract Cost 19,899.69
Total Cost 20,603.50

Table with columns: DESCRIPTION, Sq. ft., Lin. ft., Coast of, Incidental Expenses, Total Assessment, Number of Front Feet Assessed, Number of Feet on Crossing, Rate Per Front Foot Assessed. Includes entries for Frontage, Curbs, and various street segments.

Table with columns: OWNERS, ASSESSED UPON, Frontage Assessment, Subsequent Assessment, Total Assessment, Demands made upon as Owners, Date of Demand, Assessment Due and Unpaid, SUBSEQUENT PAYMENTS. Lists individual lots and their payment status.

OWNERS	ASSESSED UPON			Frontage Assessment Payment		Frontage Assessment Charge		Crossing Assessment		Administration Fee Tax		Total Assessment		Demands made upon as Owners	Assessment Numbers	Date of Demand	Assessment Due and Unpaid		SUBSEQUENT PA	
	Assessment Number	Block	Tract or Subdivision	Lot	Front Foot	Foot on Crossing	Dollars	Cents	Dollars	Cents	Dollars	Cents	Dollars				Cents	Dollars		Cents
	16	15	Horton's Add.	J	50	50	162	26				31	59	193	85	Unknown	16 MAY 25 1910	PAID IN FULL CERTIFICATE NO. 1347 Paid in full # 1006		
	17	15	Horton's Add.	K	50	50	162	26				31	59	193	85					
	18	15	Horton's Add.	L	50	150	162	25				94	79	257	04			PAID IN FULL RET. ON ASSESSMENT ROLL		
	19	37	Horton's Add.	a	50		162	26						162	26	Unknown	19 MAY 25 1910	PAID IN FULL RET. ON ASSESSMENT ROLL		
	20	37	Horton's Add.	B	50		162	26						162	26	Unknown	20 MAY 25 1910	PAID IN FULL RET. ON ASSESSMENT ROLL		
	21	37	Horton's Add.	C	50		162	25						162	25	Unknown	21 MAY 25 1910	PAID IN FULL CERTIFICATE NO. 1123		
	22	37	Horton's Add.	D	50		162	26						162	26	Unknown	22 MAY 25 1910	PAID IN FULL CERTIFICATE NO. 1123		
	23	37	Horton's Add.	E	50		162	26						162	26	Unknown	23 MAY 25 1910	PAID IN FULL CERTIFICATE NO. 1123		
	24	37	Horton's Add.	F	50		162	25						162	25	Unknown	24 MAY 25 1910	PAID IN FULL CERTIFICATE NO. 1123		
	25	38	Horton's Add.	G	20		64	90						64	90			PAID IN FULL RET. ON ASSESSMENT ROLL		
	26	38	Horton's Add.	H	50		162	26						162	26			PAID IN FULL RET. ON ASSESSMENT ROLL		
	27	38	Horton's Add.	I	50		162	26						162	26			81 PAID IN FULL RET. ON ASSESSMENT ROLL		
	28	38	Horton's Add.	J	50		162	25						162	25			81 PAID IN FULL RET. ON ASSESSMENT ROLL		
	29	38	Horton's Add.	K	50		162	26						162	26			Paid in full		
	30	38	Horton's Add.	L	50		162	26						162	26			Paid in full		
	31		Horton's Add.	Phage	80	140	259	61				106	37	365	98	Unknown	31 MAY 25 1910	PAID IN FULL RET. ON ASSESSMENT ROLL		
	32	42	Horton's Add.			50						19	89	37	99	57	88	PAID IN FULL RET. ON ASSESSMENT ROLL		
	33	42	Horton's Add.			90	75	292	06			8	01	96	88	414	85	Paid in full # 1017		
	34	42	Horton's Add.	I	50	100	150	162	26			120	23	397	9	322	27	Unknown	34 MAY 25 1910	PAID IN FULL RET. ON ASSESSMENT ROLL
	35	41	Horton's Add.	J	50	150	162	26				120	23		282	49	Unknown	35 MAY 25 1910	PAID IN FULL RET. ON ASSESSMENT ROLL	
	36	41	Horton's Add.	H	50	50	162	25				40	08	43	05	245	38	Unknown	36 MAY 25 1910	PAID IN FULL CERTIFICATE NO. 1167
	37	41	Horton's Add.	I	50	50	162	26	165	7		40	08		218	91	Unknown	37 MAY 25 1910	PAID IN FULL CERTIFICATE NO. 2158	
	38	41	Horton's Add.	J	50	56	162	26				160	42	322	98	Unknown	38 MAY 25 1910	Paid in full 1037		
	39	41	Horton's Add.	K	50		162	25						162	25			PAID IN FULL RET. ON ASSESSMENT ROLL		
	40	41	Horton's Add.	L	35		113	58						113	58			PAID IN FULL RET. ON ASSESSMENT ROLL		
	41	63	Horton's Add.	A	50	150	162	26	165	7	120	23		299	06			PAID IN FULL RET. ON ASSESSMENT ROLL		
	42	63	Horton's Add.	B	50	50	162	26				40	08		202	34		PAID IN FULL RET. ON ASSESSMENT ROLL		
	43	63	Horton's Add.	C	50	50	162	25				40	07		202	32		Paid in full # 1018		
	44	63	Horton's Add.	D	50	50	162	26				36	37		198	63	Unknown	44 MAY 25 1910	PAID IN FULL RET. ON ASSESSMENT ROLL	
	45	63	Horton's Add.	E	50	50	162	26				36	37		198	63	Unknown	45 MAY 25 1910	Paid in full	
	46	63	Horton's Add.	F	50	150	162	25				109	11		271	36	Unknown	46 MAY 25 1910	Paid in full	
	47	64	Horton's Add.	G	50	150	162	26				109	11		271	37		(1130) PAID IN FULL RET. ON ASSESSMENT ROLL		
	48	64	Horton's Add.	H	50	50	162	26				36	37		198	63		PAID IN FULL RET. ON ASSESSMENT ROLL		
	49	64	Horton's Add.	I	50	50	162	25				36	37		198	62		PAID IN FULL RET. ON ASSESSMENT ROLL		
	50	64	Horton's Add.	J	50	50	162	26				40	08		202	34		PAID IN FULL RET. ON ASSESSMENT ROLL		
	51	64	Horton's Add.	K	50	50	162	26				40	08		202	34		PAID IN FULL RET. ON ASSESSMENT ROLL		
	52	64	Horton's Add.	L	50	150	162	25				120	23		282	48		Paid in full # 1009		
	53	68	Horton's Add.	A	50	150	162	26	165	6	109	11		292	65			PAID IN FULL RET. ON ASSESSMENT ROLL		
	54	68	Horton's Add.	B	50	50	162	26	165	7	36	37		216	77			PAID IN FULL RET. ON ASSESSMENT ROLL		
	55	68	Horton's Add.	C	50	50	162	25	165	7	36	37		216	76			PAID IN FULL RET. ON ASSESSMENT ROLL		
	56	68	Horton's Add.	D	50	50	162	26				36	37		198	63		PAID IN FULL RET. ON ASSESSMENT ROLL		
	57	68	Horton's Add.	E	50	50	162	26				36	37		198	63		PAID IN FULL RET. ON ASSESSMENT ROLL		
	58	68	Horton's Add.	F	50	150	162	25				109	11		271	36		PAID IN FULL RET. ON ASSESSMENT ROLL		
	59	67	Horton's Add.	G	50	150	162	26	149	10	109	11		272	86	Unknown	59 MAY 25 1910	PAID IN FULL RET. ON ASSESSMENT ROLL		
	60	67	Horton's Add.	H	50	50	162	26	149	10	36	37		200	12			PAID IN FULL RET. ON ASSESSMENT ROLL		
	61	67	Horton's Add.	I	50	50	162	25				36	37		198	62		PAID IN FULL RET. ON ASSESSMENT ROLL		
	62	67	Horton's Add.	J	50	50	162	26				36	37		198	63		PAID IN FULL RET. ON ASSESSMENT ROLL		
	63	67	Horton's Add.	K	50	50	162	26				36	37		198	63	Unknown	63 MAY 25 1910	Paid in full # 1040	
	64	67	Horton's Add.	L	50	150	162	25				109	11		271	36	Unknown	64 MAY 25 1910	Paid in full	
	65	89	Horton's Add.	A	50	150	162	26				109	11		271	37		Paid in full # 1023		
	66	89	Horton's Add.	B	50	50	162	26	165	6	36	37		215	19	Unknown	66 MAY 25 1910	Paid in full # 1025		
	67	89	Horton's Add.	C	50	50	162	25				36	37		198	62		PAID IN FULL RET. ON ASSESSMENT ROLL		
	68	89	Horton's Add.	D	50		162	26						162	26			PAID IN FULL RET. ON ASSESSMENT ROLL		
	69	89	Horton's Add.	E	50		162	26						162	26			PAID IN FULL RET. ON ASSESSMENT ROLL		





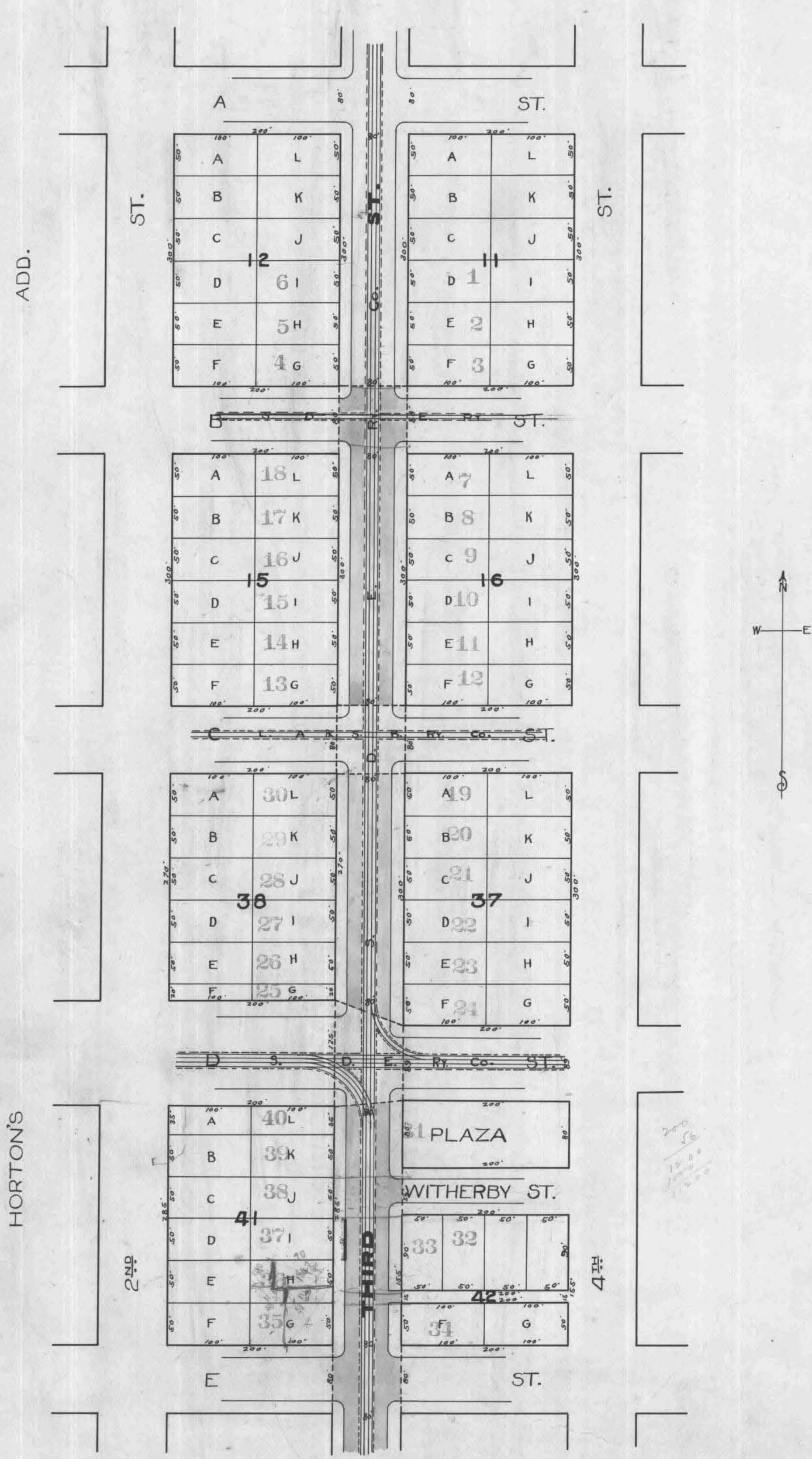


DIAGRAM

247

Exhibiting Third Street and its intersecting streets from the North line of B Street to the South line of J Street,

in the City of San Diego, California, on which work has been done under my official contract as Street Superintendent of said city, with Third Street, as is more particularly described in said contract, showing the relative location of each district, lot, portion of lot, or parcel of land assessed to the work done; numbered in red ink to correspond with the red ink numbers in the assessment; and showing the number of feet fronting, assessed for said work contracted for and performed. Herein "No." is used for the word "number" and "ft." for the word "feet." The marks ' and " mean respectively "feet" and "inches." Figures in black ink next to property line show, each, the length of said line in feet. Other figures in black ink show the numbers of the lots.



At said City of San Diego, California, this 27th day of April A. D. 1900

Paul A. Johnson  
Superintendent of Streets of the City of San Diego, California

Recorded April 27 A. D. 1900

Paul A. Johnson  
Superintendent of Streets of the City of San Diego, California


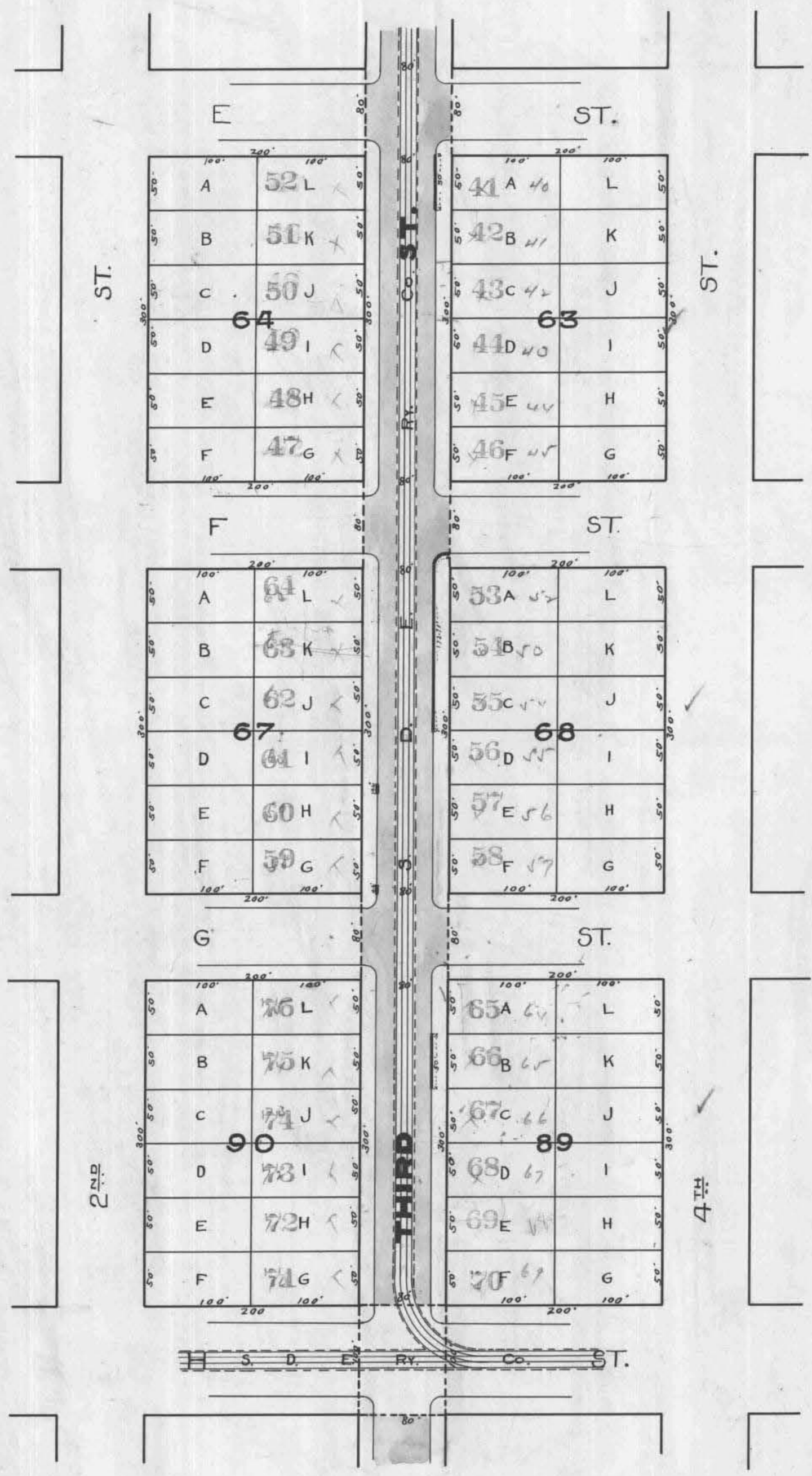
ADD.


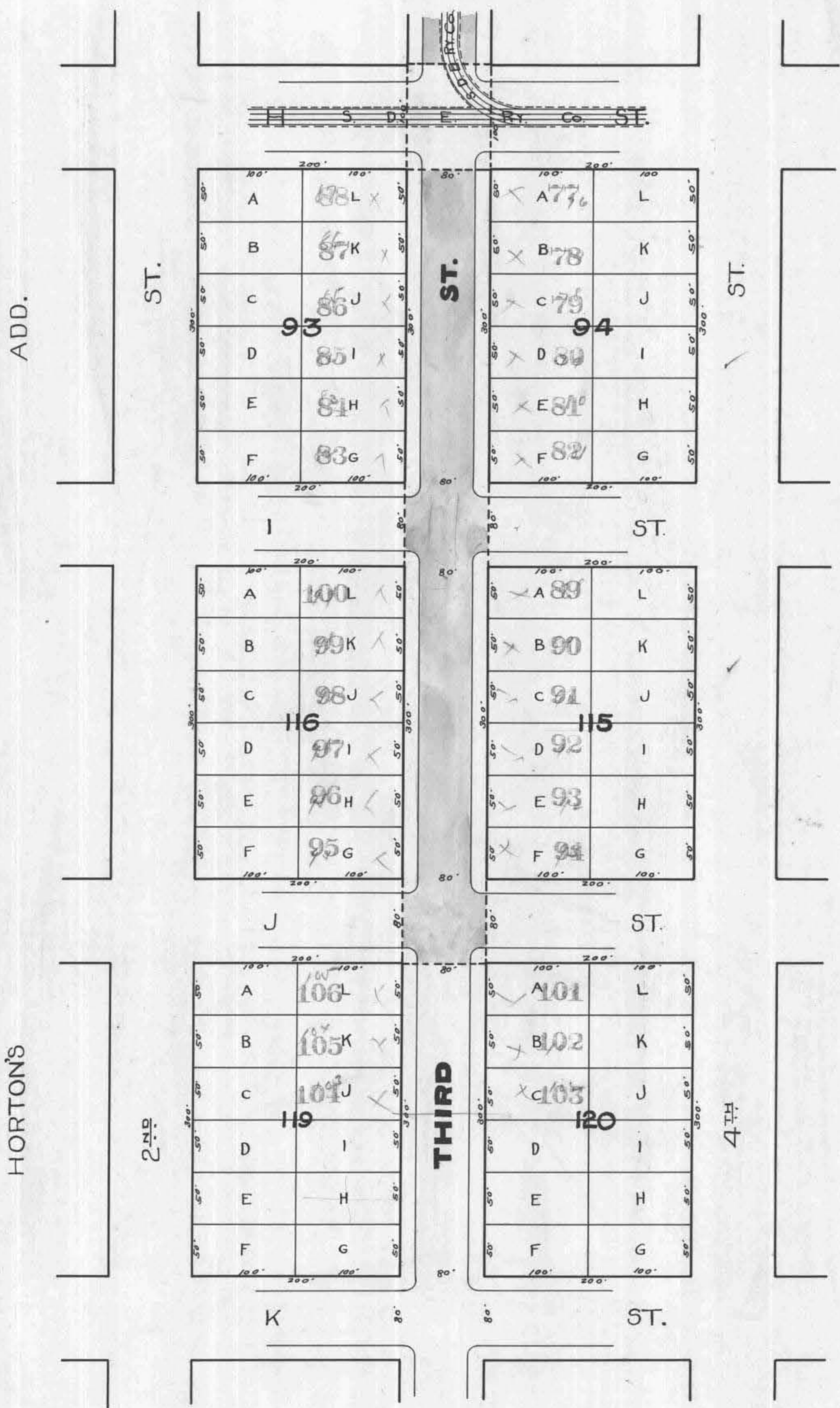
HORTON'S

2<sup>ND</sup>

THIRD

4<sup>TH</sup>





Done at San Diego, California, April 27 1900

Paul A. Salmons  
Superintendent of Streets of the City of San Diego, California.

Recorded April 27 1900

Paul A. Salmons  
Superintendent of Streets of the City of San Diego, California.

I, Paul A. Salmons Superintendent of Streets of the City of San Diego, California, do hereby certify that all charges herein stated are correct, and that the computations and calculations of this Assessment are correct.

Paul A. Salmons  
Superintendent of Streets of the City of San Diego, California.

Recorded April 27 1900

Paul A. Salmons  
Superintendent of Streets of the City of San Diego, California.

CERTIFICATE OF THE CITY ENGINEER

I, Edwin M. Coppa City Engineer of the City of San Diego, in the County of San Diego, State of California, do hereby certify that the work of Paving & Curbing Third Street from the north line of "J" Street to the south line of "J" Street was performed in accordance with the surveys and the engineering work done by me and under my direction; and that the quantities thereof were correctly given by me to the Superintendent of Streets, and said work is in accord with the official grade of said street.

Edwin M. Coppa  
City Engineer of the City of San Diego, California.

Dated at San Diego, Calif., April 27 1900

Recorded April 27 1900  
Paul A. Salmons  
Superintendent of Streets of the City of San Diego, California.

(Affiant's name.)

David Jones

Subscribed and sworn to this 26<sup>th</sup> day of May A. D. 1900, before me,

[SEAL] J. E. Dodson  
Notary Public.

Filed this 26<sup>th</sup> day of May A. D. 1900

Frank A. Salmons  
Street Superintendent of the City of San Diego.

Recorded May 26 A. D. 1900

Frank A. Salmons  
Street Superintendent of the City of San Diego.

WARRANT

By Virtue Hereof, I, Paul A. Salmons Street Superintendent of the City of San Diego, County of San Diego, and State of California, by virtue of the authority vested in me as said Street Superintendent, do authorize and empower Paunched Salmons & Welter Company, its agents or assigns, to demand and receive the several assessments upon the assessment and diagram hereto attached, and this shall be it warrant for the same.

San Diego, April 27, A. D. 1900

Paul A. Salmons  
Street Superintendent of City of San Diego.

Countersigned by

Grant Coward  
Mayor of City of San Diego.

Recorded April 27 A. D. 1900  
Paul A. Salmons  
Street Superintendent of City of San Diego.

CERTIFICATE OF RECORD

I hereby complete and sign the foregoing record from page \_\_\_\_\_ to page \_\_\_\_\_ both inclusive, of the Assessment, Diagram, Warrant, Certificate of the City Engineer, Contractor's Return and also in the Book of "Contracts and Bonds," the recorded Contract and Bond, each numbered \_\_\_\_\_ all for the work therein described upon \_\_\_\_\_ Street, from the \_\_\_\_\_ line of \_\_\_\_\_ Street to the \_\_\_\_\_ line of \_\_\_\_\_ Street.

Office of the Street Superintendent, San Diego, California, this \_\_\_\_\_ day of \_\_\_\_\_ A. D. 1900

\_\_\_\_\_  
Street Superintendent, City of San Diego.

In the Matter of Paving E Street from the east 6th Street to the west line of 7th Street

MARGIN

CONTRACTOR'S RETURN

STATE OF CALIFORNIA,  
COUNTY OF SAN DIEGO,  
CITY OF SAN DIEGO. } ss.

Pursuant to Statute, I Paul A. Salmons as Street Superintendent of the City of San Diego, in the County of San Diego and State of California, do hereby assess and apportion, as shown hereinafter and in the diagram attached hereto, upon certain lots, portions of lots, and parcels of land, fronting on E Street in said city, from the east line of 6th Street to the west line of 7th Street and on streets intersecting it between said lines, the sum of One Thousand Eight Hundred and Ninety Dollars (\$1815.90), to be paid to The Barber Asphalt Paving Company, etc. agents or assigns, to cover the sum due (including incidental expenses) for the work of Paving said E Street between said lines, as said work is more particularly specified in my official contract therefor with said The Barber Asphalt Paving Company, dated the 9th day of April A. D. 1910.

J. M. Kean being duly sworn, says that he is the agent for the contractor named in annexed Assessment, Diagram and Warrant; that said assessment for the total cost of certain street work upon

ALL of said work has been performed and materials furnished, complying with the specifications and under my direction, and to my satisfaction and acceptance. And because the names of the owners of said assessed property are unknown to me, I herewith write the word "Unknown" opposite the number of the lot and the amount assessed thereon, and the number of each lot, portion of lot, or portion of land assessed.

TOTAL COST OF THE WORK IS \$ 1815.90 AS FOLLOWS:

10400 Sq. ft. pavement @ 16¢ per sq. ft. \$ 1736.80

INCIDENTAL EXPENSES:

City Engineer's Fees \$ 112.00  
 Printing and Advertising \$ 321.00  
 Special Superintendent's compensation @ \$ 5.00 per day \$ 5.00  
 Incidental Expenses \$ 79.90  
 Contract Cost \$ 1736.80  
 Total Cost \$ 1815.90

DIVIDED AS FOLLOWS:

E Street between

in said city, as more fully described therein and in the contract for said work with said The Barber Asphalt Paving Company made by the Superintendent of Streets

in said city, dated the 16th day of May A. D. 1910, levied as therein described upon certain lots, portions of lots, or parcels of land, and the unknown owners thereof for the sum of Eighteen Hundred and Ninety

100 Dollars (\$ 1815.90) payable to The Barber Asphalt Paving Co agents or assigns, was made, recorded and delivered by said Super-

intendent on the 16th day of May A. D. 1910, to affiant in behalf of said contractor; that there were attached to the same and delivered to the same in the same behalf, at the same time, by said Superintendent, his Diagram

thereto attached, and a warrant in favor of The Barber Asphalt Paving Co for collecting

said assessment, upon which warrant this return is endorsed; that in the case of all assessments therein described, but not included in the following table, affiant has, since the date last aforesaid, in the manner hereinafter described and in behalf of said contractor, made demand upon and received full payment from the owners of each and all such assessed lots and lands; and that besides all personal demands, affiant did, whenever the name of the owner of the lot is stated as "unknown," on the assessment, on the 16th

day of May A. D. 1910, within thirty days from the date of said warrant; and between the hours of 9 a. m. and 4 p. m., in behalf of said contractor, enter upon each of the corresponding lots, portions of lots and parcels of land assessed, and with said certificate, assessment, diagram and warrant, and in a loud, audible voice, publicly make demands for the payment of each of said assessments from the unknown owners thereof, upon each lot, portion of lot, or parcel of land, for each of its own assessments as specified in said assessment; and that whenever he found a building, tenant or occupant upon any of said premises, besides the public demand as aforesaid, he, at the same time, in the same behalf, presenting and exhibiting said certificate, assessment, diagram and warrant, in each instance, demanded from each tenant, or occupant, for the unknown owners, separately, the payment of each of said assessments upon said premises; and in the following table he states the name of such demandee, as "tenant," or "occupant," with the word "unknown;" but that, notwithstanding said demands, the following totals of said assessed sums, each separately demanded, and also the total, remain unpaid, to-wit:

J. M. Kean  
 Subscribed and sworn to before me  
 this 17th day of May, 1910  
N. B. Adams  
 Notary Public in and for  
 San Diego County, California

DESCRIPTION	Sq. ft.	Cost of pavement	Incidental Expenses		Total Assessment		Number of Front Feet Assessed	Number of Feet	Rate Per Front Foot Assessed	
			Dollars	Cents	Dollars	Cents			Dollars	Cents
Frontage	10400	1736.80	79.10	1815.90	400	4.53	97	1736.80	79.10	1815.90

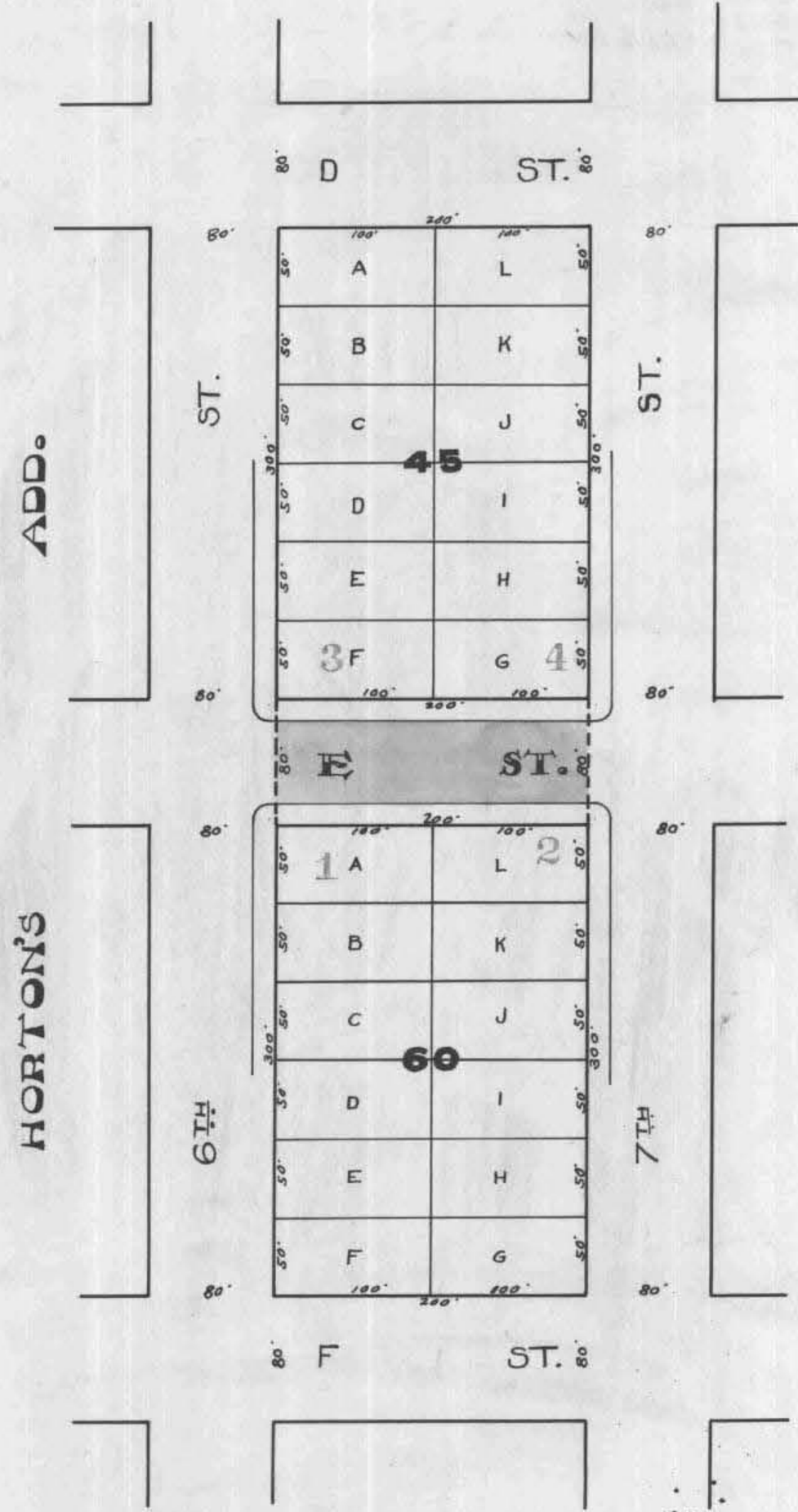
OWNERS	ASSESSED UPON						Frontage Assessment	Assessment	Assessment	Assessment	Total Assessment	Demands made upon as Owners	Assessment Numbers	Date of Demand	Assessment Due and Unpaid		SUBSEQUENT PAYMENTS
	Assessment Number	Block	Tract or Subdivision	Lot	Front Feet	Feet on Crossing									Dollars	Cents	
Unknown	1	60	Horton's Add.	A	100		453	97		453	97	Unknown	1	May 16 1910	453	97	PAID IN FULL RET. ON ASSESSMENT ROLL.
Unknown	2	60	Horton's Add.	L	100		453	98		453	98	Unknown	2	May 16 1910	453	98	PAID IN FULL RET. ON ASSESSMENT ROLL.
Unknown	3	45	Horton's Add.	F	100		453	97		453	97	Unknown	3	May 16 1910	453	97	PAID IN FULL RET. ON ASSESSMENT ROLL.
Unknown	4	45	Horton's Add.	G	100		453	98		453	98	Unknown	4	May 16 1910	453	98	PAID IN FULL RET. ON ASSESSMENT ROLL.
										\$1815.90							



DIAGRAM

357

Exhibiting F Street and its intersecting streets from the east line of 6th Street to the west line of 7th Street, in the City of San Diego, California, on which work has been done under my official contract as Street Superintendent of said city, with The Barber Asphalt Paving Company dated the 9th day of April A. D. 1900, for the Paving of said F Street, as is more particularly described in said contract; showing the relative location of each district, lot, portion of lot, or parcel of land assessed, to the work done; numbered in red ink to correspond with the red ink numbers in the assessment; and showing the number of feet fronting, assessed for said work contracted for and performed. Herein "No." is used for the word "number" and "ft." for the word "feet." The marks / and " mean respectively "feet" and "inches." Figures in black ink next to property line show, each, the length of said line in feet. Other figures in black ink show the numbers of the lots.



At said City of San Diego, California, this 6th day of May A. D. 1900  
Frank A. Salomon  
Superintendent of Streets of the City of San Diego, California  
Recorded May 6th A. D. 1900  
Frank A. Salomon  
Superintendent of Streets of the City of San Diego, California



Done at San Diego, California, May 6<sup>th</sup> 1900

Frank A. Salmons  
Superintendent of Streets of the City of San Diego, California.

Recorded May 6<sup>th</sup> 1900  
Frank A. Salmons  
Superintendent of Streets of the City of San Diego, California.

I, Frank A. Salmons Superintendent of Streets of the City of San Diego, California, do hereby certify that all charges herein stated are correct, and that the computations and calculations of this Assessment are correct.

Frank A. Salmons  
Superintendent of Streets of the City of San Diego, California.

Recorded May 6<sup>th</sup> 1900  
Frank A. Salmons  
Superintendent of Streets of the City of San Diego, California.

**CERTIFICATE OF THE CITY ENGINEER**

I, Edwin M. Capps City Engineer of the City of San Diego, in the County of San Diego, State of California, do hereby certify that the work of Taving Street from the east line of 7<sup>th</sup> Street to the west line of 6<sup>th</sup> Street was performed in accordance with the surveys and the engineering work done by me and under my direction; and that the quantities thereof were correctly given by me to the Superintendent of Streets, and said work is in accord with the official grade of said street.

Dated at San Diego, Calif., May 10<sup>th</sup> 1900  
Edwin M. Capps  
City Engineer of the City of San Diego, California.

Recorded May 6<sup>th</sup> 1900  
Frank A. Salmons  
Superintendent of Streets of the City of San Diego, California.

(Affiant's name.)

J. M. Keen  
Subscribed and sworn to this 17<sup>th</sup> day of May A. D. 1900, before me,

[SEAL] J. E. Dodson  
Notary Public.

Filed this 17<sup>th</sup> day of May A. D. 1900

Frank A. Salmons  
Street Superintendent of the City of San Diego.

Recorded May 17<sup>th</sup> A. D. 1900

Frank A. Salmons  
Street Superintendent of the City of San Diego.

**WARRANT**

By Virtue Hereof, I, Frank A. Salmons Street Superintendent of the City of San Diego, County of San Diego, and State of California, by virtue of the authority vested in me as said Street Superintendent, do authorize and empower The Barber & Kephart Taving Co. agents or assigns, to demand and receive the several assessments upon the assessment and diagram hereto attached, and this shall be its warrant for the same.

San Diego, May 6<sup>th</sup> A. D. 1900

Frank A. Salmons  
Street Superintendent of City of San Diego.

Recorded May 6<sup>th</sup> A. D. 1900  
Frank A. Salmons  
Street Superintendent of City of San Diego.

Geary  
Mayor of City of San Diego.

**CERTIFICATE OF RECORD**

I hereby complete and sign the foregoing record from page \_\_\_\_\_ to page \_\_\_\_\_ both inclusive, of the Assessment, Diagram, Warrant, Certificate of the City Engineer, Contractor's Return and also in the Book of "Contracts and Bonds," the recorded Contract and Bond, each numbered \_\_\_\_\_ all for the work therein described upon \_\_\_\_\_ Street, from the \_\_\_\_\_ line of \_\_\_\_\_ Street to the \_\_\_\_\_ line of \_\_\_\_\_ Street.

Office of the Street Superintendent, San Diego, California, this \_\_\_\_\_ day of \_\_\_\_\_ A. D. 1900

\_\_\_\_\_  
Street Superintendent, City of San Diego.

In the Matter of Grading Maryland Street from the south line of Tully, Lot 1111 to the northeast line of Lincoln Avenue

Pursuant to Statute, I, Paul A. DeLamater, as Street Superintendent of the City of San Diego, in the County of San Diego and State of California, do hereby assess and apportion, as shown hereinafter and in the diagram attached hereto, upon certain lots, portions of lots, and parcels of land in that Assessment District described in Resolution of Intention No. 4857, adopted March 8th 1909 and approved by the Mayor of said City on March 11th 1909 and on file in the office of the Clerk of said City, the exterior boundaries of which said District are also shown on the diagram hereto attached, referred to and made a part hereof, the sum of Nineteen Thousand, Four Hundred and Sixty Seven Dollars and 47 Cents (\$19,467.47), to be paid to Claude E. Goodbody, his agents or assigns, to cover the sum due (including incidental expenses) for the work of Grading Maryland Street from the south line of Tully, Lot 1111 Street to the north line of Lincoln Avenue Street in said City, as said work is more particularly specified in my official contract therefor with said Claude E. Goodbody dated the 18th day of June A. D. 1909.

All of said work has been performed and materials furnished, complying with the specifications and under my direction, and to my satisfaction and acceptance. And because the names of the owners of said assessed property are unknown to me, I herewith write the word "Unknown" opposite the number of the lot and the amount assessed thereon, and the number of each lot, portion of lot, or portion of land assessed.

TOTAL COST OF THE WORK IS \$19,467.47 AS FOLLOWS:

23417 low yds curb @ 41¢	936.68
33417.9 low yds Pave @ 48¢	16,000.59
Cuverts	2,000.00
Contract Cost	18,977.27

INCIDENTAL EXPENSES:	
City Engineer's Official Fees	300.00
Printing and Advertising	65.20
Special Superintendent's compensation @ \$125.00 per day	1,250.00
Incidental Expenses	1190.20
Contract Cost	18,977.27
Total Cost	19,467.47

DIVIDED AS FOLLOWS:

DESCRIPTION	low yds curb @ 41¢		low yds Pave @ 48¢		Cuverts		Incidental Expenses		Total Assessment		Number of Square Feet Assessed	Number of Feet	Rate Per Square Foot Assessed	
	Dollars	Cents	Dollars	Cents	Dollars	Cents	Dollars	Cents	Dollars	Cents			Dollars	Cents
23417	936	68	16000	59	2000	00	1190	20	19467	47				

STATE OF CALIFORNIA, COUNTY OF SAN DIEGO, CITY OF SAN DIEGO.

CONTRACTOR'S RETURN

T. H. Goodbody being duly sworn, says that he is the contractor named in annexed Assessment, Diagram and Warrant; that said assessment for the total cost of certain street work upon Maryland Street between Tully, Lot 1111 to the N.E. line Lincoln Ave in said city, as more fully described therein and in the contract for said work with said Claude E. Goodbody made by the Superintendent of Streets in said city, dated the 18th day of June A. D. 1909, levied as therein described upon certain lots, portions of lots, or parcels of land, and the unknown owners thereof for the sum of Nineteen Thousand, Four Hundred and Sixty Seven Dollars and 47 Cents (\$19,467.47) payable to Claude E. Goodbody agents or assigns, was made, recorded and delivered by said Superintendent on the 16th day of May A. D. 1909, to affiant in behalf of said contractor; that there were attached to the same and delivered to the same in the same behalf, at the same time, by said Superintendent, his Diagram thereto attached, and a warrant in favor of Claude E. Goodbody for collecting said assessment, upon which warrant this return is endorsed; that in the case of all assessments therein described, but not included in the following table, affiant has, since the date last aforesaid, in the manner hereinafter described and in behalf of said contractor, made demand upon and received full payment from the owners of each and all such assessed lots and lands; and that besides all personal demands, affiant did, whenever the name of the owner of the lot is stated as "unknown," on the assessment, on the 18th day of May A. D. 1909, within thirty days from the date of said warrant; and between the hours of 9 a. m. and 4 p. m., in behalf of said contractor, enter upon each of the corresponding lots, portions of lots and parcels of land assessed, and with said certificate, assessment, diagram and warrant, and in a loud, audible voice, publicly make demands for the payment of each of said assessments from the unknown owners thereof, upon each lot, portion of lot, or parcel of land, for each of its own assessments as specified in said assessment; and that whenever he found a building, tenant or occupant upon any of said premises, besides the public demand as aforesaid, he, at the same time, in the same behalf, presenting and exhibiting said certificate, assessment, diagram and warrant, in each instance, demanded from each tenant, or occupant, for the unknown owners, separately, the payment of each of said assessments upon said premises; and in the following table he states the name of such demandee, as "tenant," or "occupant," with the word "unknown;" but that, notwithstanding said demands, the following totals of said assessed sums, each separately demanded, and also the total, remain unpaid, to-wit:

OWNERS	ASSESSED UPON				Total Assessment		Demands made upon as Owners	Assessment Numbers	Date of Demand	Assessment Due and Unpaid		SUBSEQUENT PAYMENTS
	Assessment Number	Block	Tract or Subdivision	Lot	Dollars	Cents				Dollars	Cents	
Unknown	1	28	University heights	1	94	87			1909			PAID IN FULL RET. ON ASSESSMENT ROLL
Unknown	2	28	University heights	2	42	90			1909			PAID IN FULL RET. ON ASSESSMENT ROLL
Unknown	3	28	University heights	3	45	50			1909			PAID IN FULL RET. ON ASSESSMENT ROLL
Unknown	4	28	University heights	4	45	50			1909			PAID IN FULL RET. ON ASSESSMENT ROLL
Unknown	5	28	University Heights	5	45	50			1909			PAID IN FULL RET. ON ASSESSMENT ROLL
Unknown	6	28	University Heights	6	45	50			1909			PAID IN FULL RET. ON ASSESSMENT ROLL
Unknown	7	28	University heights	7	45	50			1909			PAID IN FULL RET. ON ASSESSMENT ROLL
Unknown	8	28	University heights	8	45	50			1909			PAID IN FULL RET. ON ASSESSMENT ROLL
Unknown	9	28	University Heights	9	45	50			1909			PAID IN FULL RET. ON ASSESSMENT ROLL
Unknown	10	28	University Heights	10	45	50			1909			PAID IN FULL RET. ON ASSESSMENT ROLL
Unknown	11	28	University Heights	11	45	50			1909			PAID IN FULL RET. ON ASSESSMENT ROLL
Unknown	12	28	University heights	12	45	50			1909			PAID IN FULL RET. ON ASSESSMENT ROLL
Unknown	13	28	University heights	13	45	50			1909			PAID IN FULL RET. ON ASSESSMENT ROLL
Unknown	14	28	University heights	14	45	50			1909			PAID IN FULL RET. ON ASSESSMENT ROLL
Unknown	15	28	University Heights	15	45	50			1909			PAID IN FULL RET. ON ASSESSMENT ROLL

OWNERS	ASSESSED UPON				Total Assessment		Demands made upon as Owners	Assessment Numbers	Date of Demand .....190..	Assessment Due and Unpaid		SUBSEQUENT PAYMENTS
	Assessment Number	Block	Tract or Subdivision	Lot	Dollars	Cents				Dollars	Cents	
Unknown	16	78	University Heights	16	115	50						PAID IN FULL RET. ON ASSESSMENT ROLL
Unknown	17	42	University Heights	1	45	50						PAID IN FULL RET. ON ASSESSMENT ROLL
Unknown	18	42	University Heights	2	45	50						PAID IN FULL RET. ON ASSESSMENT ROLL
Unknown	19	42	University Heights	3	45	50						PAID IN FULL RET. ON ASSESSMENT ROLL
Unknown	20	42	University Heights	4	45	50						PAID IN FULL RET. ON ASSESSMENT ROLL
Unknown	21	42	University Heights	5	45	50	Unknown	21	MAY 18 1910	45	50	PAID IN FULL RET. ON ASSESSMENT ROLL
Unknown	22	42	University Heights	6	45	50	Unknown	22	MAY 18 1910	45	50	PAID IN FULL RET. ON ASSESSMENT ROLL
Unknown	23	42	University Heights	7	45	50						PAID IN FULL RET. ON ASSESSMENT ROLL
Unknown	24	42	University Heights	8	45	50						PAID IN FULL RET. ON ASSESSMENT ROLL
Unknown	25	42	University Heights	9	45	50						PAID IN FULL RET. ON ASSESSMENT ROLL
Unknown	26	42	University Heights	10	45	50						PAID IN FULL RET. ON ASSESSMENT ROLL
Unknown	27	42	University Heights	11	45	50						PAID IN FULL RET. ON ASSESSMENT ROLL
Unknown	28	42	University Heights	12	45	50						PAID IN FULL RET. ON ASSESSMENT ROLL
Unknown	29	42	University Heights	13	45	50						PAID IN FULL RET. ON ASSESSMENT ROLL
Unknown	30	42	University Heights	14	45	50						PAID IN FULL RET. ON ASSESSMENT ROLL
Unknown	31	42	University Heights	15	45	50						PAID IN FULL RET. ON ASSESSMENT ROLL
Unknown	32	42	University Heights	16	45	50						PAID IN FULL RET. ON ASSESSMENT ROLL
Unknown	33	42	University Heights	17	45	50						PAID IN FULL RET. ON ASSESSMENT ROLL
Unknown	34	42	University Heights	18	45	50						PAID IN FULL RET. ON ASSESSMENT ROLL
Unknown	35	42	University Heights	19	45	50						PAID IN FULL RET. ON ASSESSMENT ROLL
Unknown	36	42	University Heights	20	45	50						PAID IN FULL RET. ON ASSESSMENT ROLL
Unknown	37	42	University Heights	21	45	50						PAID IN FULL RET. ON ASSESSMENT ROLL
Unknown	38	42	University Heights	22	45	50						PAID IN FULL RET. ON ASSESSMENT ROLL
Unknown	39	42	University Heights	23	45	50						PAID IN FULL RET. ON ASSESSMENT ROLL
Unknown	40	42	University Heights	24	45	50						PAID IN FULL RET. ON ASSESSMENT ROLL
Unknown	41	81	University Heights	1	45	50						PAID IN FULL RET. ON ASSESSMENT ROLL
Unknown	42	81	University Heights	2	45	50						PAID IN FULL RET. ON ASSESSMENT ROLL
Unknown	43	81	University Heights	3	45	50						PAID IN FULL RET. ON ASSESSMENT ROLL
Unknown	44	81	University Heights	4	45	50						PAID IN FULL RET. ON ASSESSMENT ROLL
Unknown	45	81	University Heights	5	45	50						PAID IN FULL RET. ON ASSESSMENT ROLL
Unknown	46	81	University Heights	6	45	50						PAID IN FULL RET. ON ASSESSMENT ROLL
Unknown	47	81	University Heights	7	45	50						PAID IN FULL RET. ON ASSESSMENT ROLL
Unknown	48	81	University Heights	8	45	50	Unknown	48	MAY 18 1910	45	50	PAID IN FULL RET. ON ASSESSMENT ROLL CERTIFICATE NO. 1342
Unknown	49	81	University Heights	9	45	50	Unknown	49	MAY 18 1910	45	50	PAID IN FULL RET. ON ASSESSMENT ROLL CERTIFICATE NO. 1342
Unknown	50	81	University Heights	10	45	50						PAID IN FULL RET. ON ASSESSMENT ROLL
Unknown	51	81	University Heights	11	45	50						PAID IN FULL RET. ON ASSESSMENT ROLL
Unknown	52	81	University Heights	12	45	50						PAID IN FULL RET. ON ASSESSMENT ROLL
Unknown	53	81	University Heights	13	45	50						PAID IN FULL RET. ON ASSESSMENT ROLL
Unknown	54	81	University Heights	14	45	50	Unknown	54	MAY 18 1910	45	50	PAID IN FULL RET. ON ASSESSMENT ROLL
Unknown	55	81	University Heights	15	45	50	Unknown	55	MAY 18 1910	45	50	PAID IN FULL RET. ON ASSESSMENT ROLL
Unknown	56	81	University Heights	16	45	50	Unknown	56	MAY 18 1910	45	50	PAID IN FULL RET. ON ASSESSMENT ROLL
Unknown	57	81	University Heights	17	45	50						PAID IN FULL RET. ON ASSESSMENT ROLL
Unknown	58	81	University Heights	18	45	50						PAID IN FULL RET. ON ASSESSMENT ROLL
Unknown	59	81	University Heights	19	45	50						PAID IN FULL RET. ON ASSESSMENT ROLL
Unknown	60	81	University Heights	20	45	50						PAID IN FULL RET. ON ASSESSMENT ROLL
Unknown	61	81	University Heights	21	45	50	Unknown	61	MAY 18 1910	45	50	PAID IN FULL RET. ON ASSESSMENT ROLL
Unknown	62	81	University Heights	22	45	50	Unknown	62	MAY 18 1910	45	50	PAID IN FULL RET. ON ASSESSMENT ROLL
Unknown	63	81	University Heights	23	45	50	Unknown	63	MAY 18 1910	45	50	CONCLUSIVELY PRESUMED PAID
Unknown	64	81	University Heights	24	45	50	Unknown	64	MAY 18 1910	45	50	CONCLUSIVELY PRESUMED PAID
Unknown	65	29	University Heights	1	27	00						PAID IN FULL RET. ON ASSESSMENT ROLL
Unknown	66	29	University Heights	2	27	00						PAID IN FULL RET. ON ASSESSMENT ROLL
Unknown	67	29	University Heights	3	27	00						PAID IN FULL RET. ON ASSESSMENT ROLL
Unknown	68	29	University Heights	4	27	00						PAID IN FULL RET. ON ASSESSMENT ROLL
Unknown	69	29	University Heights	5	27	00						PAID IN FULL RET. ON ASSESSMENT ROLL

ERS	ASSESSED UPON				Total Assessment		Demands made upon as Owners	Assessment Numbers	Date of Demand .....190..	Assessment Due and Unpaid		SUBSEQUENT PAYMENTS
	Assessment Number	Block	Tract or Subdivision	Lot	Dollars	Cents				Dollars	Cents	
Unknown	70	29	University Heights	6	27	00						PAID IN FULL RET. ON ASSESSMENT ROLL
Unknown	71	29	University Heights	7	27	00						PAID IN FULL RET. ON ASSESSMENT ROLL
Unknown	72	29	University Heights	8	27	00						PAID IN FULL RET. ON ASSESSMENT ROLL
Unknown	73	29	University Heights	9	27	00						PAID IN FULL RET. ON ASSESSMENT ROLL
Unknown	74	29	University Heights	10	27	00						PAID IN FULL RET. ON ASSESSMENT ROLL
Unknown	75	29	University Heights	11	27	00						PAID IN FULL RET. ON ASSESSMENT ROLL
Unknown	76	29	University Heights	12	27	00						PAID IN FULL RET. ON ASSESSMENT ROLL
Unknown	77	29	University Heights	13	27	00						PAID IN FULL RET. ON ASSESSMENT ROLL
Unknown	78	29	University Heights	14	27	00						PAID IN FULL RET. ON ASSESSMENT ROLL
Unknown	79	29	University Heights	15	27	00						PAID IN FULL RET. ON ASSESSMENT ROLL
Unknown	80	29	University Heights	16	27	00						PAID IN FULL RET. ON ASSESSMENT ROLL
Unknown	81	29	University Heights	17	27	00						PAID IN FULL RET. ON ASSESSMENT ROLL
Unknown	82	29	University Heights	18	27	00						PAID IN FULL RET. ON ASSESSMENT ROLL
Unknown	83	29	University Heights	19	45	50						PAID IN FULL RET. ON ASSESSMENT ROLL
Unknown	84	29	University Heights	20	45	50						PAID IN FULL RET. ON ASSESSMENT ROLL
Unknown	85	29	University Heights	21	45	50						PAID IN FULL RET. ON ASSESSMENT ROLL
Unknown	86	29	University Heights	22	45	50						PAID IN FULL RET. ON ASSESSMENT ROLL
Unknown	87	29	University Heights	23	45	50						PAID IN FULL RET. ON ASSESSMENT ROLL
Unknown	88	29	University Heights	24	45	50						PAID IN FULL RET. ON ASSESSMENT ROLL
Unknown	89	29	University Heights	25	45	50						PAID IN FULL RET. ON ASSESSMENT ROLL
Unknown	90	29	University Heights	26	45	50						PAID IN FULL RET. ON ASSESSMENT ROLL
Unknown	91	29	University Heights	27	45	50						PAID IN FULL RET. ON ASSESSMENT ROLL
Unknown	92	29	University Heights	28	45	50						PAID IN FULL RET. ON ASSESSMENT ROLL
Unknown	93	29	University Heights	29	45	50						PAID IN FULL RET. ON ASSESSMENT ROLL
Unknown	94	29	University Heights	30	45	50						PAID IN FULL RET. ON ASSESSMENT ROLL
Unknown	95	29	University Heights	31	45	50						PAID IN FULL RET. ON ASSESSMENT ROLL
Unknown	96	29	University Heights	32	45	50						PAID IN FULL RET. ON ASSESSMENT ROLL
Unknown	97	29	University Heights	33	45	50						PAID IN FULL RET. ON ASSESSMENT ROLL
Unknown	98	29	University Heights	34	45	50						PAID IN FULL RET. ON ASSESSMENT ROLL
Unknown	99	29	University Heights	35	45	50						PAID IN FULL RET. ON ASSESSMENT ROLL
Unknown	100	29	University Heights	36	99	80						PAID IN FULL RET. ON ASSESSMENT ROLL
Unknown	101	30	University Heights	1	5	75						PAID IN FULL RET. ON ASSESSMENT ROLL
Unknown	102	30	University Heights	2	13	40						PAID IN FULL RET. ON ASSESSMENT ROLL
Unknown	103	30	University Heights	3	13	40						PAID IN FULL RET. ON ASSESSMENT ROLL
Unknown	104	30	University Heights	4	13	40						PAID IN FULL RET. ON ASSESSMENT ROLL
Unknown	105	30	University Heights	5	13	40						PAID IN FULL RET. ON ASSESSMENT ROLL
Unknown	106	30	University Heights	6	13	40						PAID IN FULL RET. ON ASSESSMENT ROLL
Unknown	107	30	University Heights	7	13	40						PAID IN FULL RET. ON ASSESSMENT ROLL
Unknown	108	30	University Heights	8	13	10						PAID IN FULL RET. ON ASSESSMENT ROLL
Unknown	109		University Heights	181	75	80	Unknown	109	MAY 18 1910	75	80	PAID IN FULL CERTIFICATE NO. 1224
Unknown	110		University Heights	182	30	55	Unknown	110	MAY 18 1910	30	55	PAID IN FULL RET. ON ASSESSMENT ROLL
Unknown	111		University Heights	183	13	40	Unknown	111	MAY 18 1910	13	40	PAID IN FULL RET. ON ASSESSMENT ROLL
Unknown	112		University Heights	184	13	40	Unknown	112	MAY 18 1910	13	40	PAID IN FULL RET. ON ASSESSMENT ROLL
Unknown	113		University Heights	185	13	40	Unknown	113	MAY 18 1910	13	40	PAID IN FULL CERTIFICATE NO. 1243
Unknown	114		University Heights	186	13	40	Unknown	114	MAY 18 1910	13	40	PAID IN FULL CERTIFICATE NO. 1242
Unknown	115		University Heights	187	13	40	Unknown	115	MAY 18 1910	13	40	PAID IN FULL RET. ON ASSESSMENT ROLL
Unknown	116		University Heights	188	13	40	Unknown	116	MAY 18 1910	13	40	PAID IN FULL RET. ON ASSESSMENT ROLL
Unknown	117		University Heights	189	13	40						PAID IN FULL RET. ON ASSESSMENT ROLL
Unknown	118		University Heights	190	13	40						PAID IN FULL RET. ON ASSESSMENT ROLL
Unknown	119		University Heights	191	13	40	Unknown	119	MAY 18 1910	13	40	PAID IN FULL RET. ON ASSESSMENT ROLL
Unknown	120		University Heights	192	13	40	Unknown	120	MAY 18 1910	13	40	PAID IN FULL RET. ON ASSESSMENT ROLL
Unknown	121		University Heights	193	13	40	Unknown	121	MAY 18 1910	13	40	PAID IN FULL RET. ON ASSESSMENT ROLL
Unknown	122		University Heights	194	13	40	Unknown	122	MAY 18 1910	13	40	PAID IN FULL RET. ON ASSESSMENT ROLL
Unknown	123		University Heights	195	13	40	Unknown	123	MAY 18 1910	13	40	PAID IN FULL # 1070

OWNERS	ASSESSED UPON				Total Assessment		Demands made upon as Owners	Assessment Numbers	Date of Demand	Assessment Due and Unpaid		SUBSEQUENT PAYMENTS
	Assessment Number	Block	Tract or Subdivision	Lot	Dollars	Cents				Dollars	Cents	
Unknown	124		University Heights	196	13	40	Unknown	124	MAY 18 1910	13	40	Paid in full # 1070
Unknown	125		University Heights	197	13	40	Unknown	125	MAY 18 1910	13	40	PAID IN FULL RET. ON ASSESSMENT ROLL
Unknown	126		University Heights	198	13	40	Unknown	126	MAY 18 1910	13	40	PAID IN FULL RET. ON ASSESSMENT ROLL
Unknown	127		University Heights	199	97	25	Unknown	127	MAY 18 1910	97	25	PAID IN FULL RET. ON ASSESSMENT ROLL
Unknown	128		University Heights	200	215	60		128				PAID IN FULL RET. ON ASSESSMENT ROLL
Unknown	129		University Heights	201	27	00	Unknown	129	MAY 18 1910	27	00	PAID IN FULL RET. ON ASSESSMENT ROLL
Unknown	130		University Heights	202	27	00	Unknown	130	MAY 18 1910	27	00	PAID IN FULL RET. ON ASSESSMENT ROLL
Unknown	131		University Heights	203	27	00	Unknown	131	MAY 18 1910	27	00	PAID IN FULL RET. ON ASSESSMENT ROLL
Unknown	132		University Heights	204	27	00	Unknown	132	MAY 18 1910	27	00	PAID IN FULL RET. ON ASSESSMENT ROLL
Unknown	133		University Heights	205	27	00	Unknown	133	MAY 18 1910	27	00	PAID IN FULL RET. ON ASSESSMENT ROLL
Unknown	134		University Heights	206	27	00	Unknown	134	MAY 18 1910	27	00	PAID IN FULL RET. ON ASSESSMENT ROLL
Unknown	135		University Heights	207	27	00	Unknown	135	MAY 18 1910	27	00	PAID IN FULL RET. ON ASSESSMENT ROLL
Unknown	136		University Heights	208	27	00	Unknown	136	MAY 18 1910	27	00	PAID IN FULL RET. ON ASSESSMENT ROLL
Unknown	137		University Heights	209	45	50	Unknown	137	MAY 18 1910	45	50	PAID IN FULL RET. ON ASSESSMENT ROLL
Unknown	138		University Heights	210	45	50	Unknown	138	MAY 18 1910	45	50	PAID IN FULL RET. ON ASSESSMENT ROLL
Unknown	139		University Heights	211	45	50	Unknown	139	MAY 18 1910	45	50	PAID IN FULL RET. ON ASSESSMENT ROLL
Unknown	140		University Heights	212	45	50						PAID IN FULL RET. ON ASSESSMENT ROLL
Unknown	141		University Heights	213	45	50						PAID IN FULL RET. ON ASSESSMENT ROLL
Unknown	142		University Heights	214	45	50	Unknown	142	MAY 18 1910			PAID IN FULL RET. ON ASSESSMENT ROLL
Unknown	143		University Heights	215	45	50	Unknown	143	MAY 18 1910			PAID IN FULL RET. ON ASSESSMENT ROLL
Unknown	144		University Heights	216	45	50						PAID IN FULL RET. ON ASSESSMENT ROLL
Unknown	145		University Heights	216 1/2	104	60	Unknown	145	MAY 18 1910			PAID IN FULL Ret. on Assessment Roll
Unknown	146	30	University Heights	9	6	70						PAID IN FULL RET. ON ASSESSMENT ROLL
Unknown	147		University Heights	217	104	50	Unknown	147	MAY 18 1910			PAID IN FULL Ret. on Assessment Roll
Unknown	148		University Heights	218	68	25	Unknown	148	MAY 18 1910	5/25/10		PAID IN FULL RET. ON ASSESSMENT ROLL
Unknown	149		University Heights	219	91	00	Unknown	149	MAY 18 1910			PAID IN FULL RET. ON ASSESSMENT ROLL
Unknown	150		University Heights	220	91	00	Unknown	150	MAY 18 1910	5/25/10		PAID IN FULL RET. ON ASSESSMENT ROLL
Unknown	151		University Heights	221	91	00	Unknown	151	MAY 18 1910			PAID IN FULL RET. ON ASSESSMENT ROLL
Unknown	152		University Heights	222	221	05	Unknown	152	MAY 18 1910			CONCLUSIVELY PRESUMED PAID
Unknown	153		University Heights	223	89	50	Unknown	153	MAY 18 1910			PAID IN FULL CERTIFICATE NO. 11124
Unknown	154		University Heights	224	59	35	Unknown	154	MAY 18 1910			CONCLUSIVELY PRESUMED PAID
Unknown	155		University Heights	225	59	45	Unknown	155	MAY 18 1910			PAID IN FULL CERTIFICATE NO. 11226
Unknown	156		University Heights	226	66	70	Unknown	156	MAY 18 1910			PAID IN FULL CERTIFICATE NO. 11226
Unknown	157		University Heights	227	74	80						PAID IN FULL RET. ON ASSESSMENT ROLL
Unknown	158		University Heights	228	79	50	Unknown	158	MAY 18 1910			PAID IN FULL CERTIFICATE NO. 11122
Unknown	159		University Heights	229	78	75	Unknown	159	MAY 18 1910			PAID IN FULL RET. ON ASSESSMENT ROLL
Unknown	160		University Heights	230	77	60	Unknown	160	MAY 18 1910			PAID IN FULL CERTIFICATE NO. 1440
Unknown	161		University Heights	231	80	85	Unknown	161	MAY 18 1910			PAID IN FULL CERTIFICATE NO. 1440
Unknown	162		University Heights	232	109	75	Unknown	162	MAY 18 1910			Paid in full # 1278
Unknown	163		University Heights	233	104	50	Unknown	163	MAY 18 1910			PAID IN FULL RET. ON ASSESSMENT ROLL
Unknown	164		University Heights	234	112	95	Unknown	164	MAY 18 1910			PAID IN FULL RET. ON ASSESSMENT ROLL
Unknown	165		University Heights	235	160	00	Unknown	165	MAY 18 1910			PAID IN FULL CERTIFICATE NO. 1222
Unknown	166		University Heights	256	30	80	Unknown	166	MAY 18 1910			PAID IN FULL RET. ON ASSESSMENT ROLL
Unknown	167		University Heights	257	49	80	Unknown	167	MAY 18 1910			PAID IN FULL RET. ON ASSESSMENT ROLL
Unknown	168		University Heights	258	58	00	Unknown	168	MAY 18 1910			PAID IN FULL RET. ON ASSESSMENT ROLL
Unknown	169		University Heights	259	62	40	Unknown	169	MAY 18 1910			PAID IN FULL RET. ON ASSESSMENT ROLL
Unknown	170		University Heights	260	62	40	Unknown	170	MAY 18 1910			PAID IN FULL RET. ON ASSESSMENT ROLL
Unknown	171		University Heights	261	58	00						PAID IN FULL RET. ON ASSESSMENT ROLL
Unknown	172		University Heights	262	49	80	Unknown	172	MAY 18 1910			PAID IN FULL RET. ON ASSESSMENT ROLL
Unknown	173		University Heights	263	30	80	Unknown	173	MAY 18 1910			PAID IN FULL CERTIFICATE NO. 1294
Unknown	174		University Heights	264	27	30	Unknown	174	MAY 18 1910			PAID IN FULL RET. ON ASSESSMENT ROLL
Unknown	175		University Heights	265	25	00	Unknown	175	MAY 18 1910			PAID IN FULL RET. ON ASSESSMENT ROLL
Unknown	176		University Heights	266	25	00	Unknown	176	MAY 18 1910			PAID IN FULL RET. ON ASSESSMENT ROLL
Unknown	177		University Heights	267	25	00	Unknown	177	MAY 18 1910			PAID IN FULL RET. ON ASSESSMENT ROLL

OWNERS	ASSESSED UPON				Total Assessment		Demands made upon as Owners	Assessment Numbers	Date of Demand .....190..	Assessment Due and Unpaid		SUBSEQUENT PAYMENTS
	Assessment Number	Block	Tract or Subdivision	Lot	Dollars	Cents				Dollars	Cents	
Unknown	178		University Heights	268	25	00	Unknown	178	MAY 18 1910	25	00	PAID IN FULL RET. ON ASSESSMENT ROLL
Unknown	179		University Heights	269	25	00	Unknown	179	MAY 18 1910	25	00	PAID IN FULL RET. ON ASSESSMENT ROLL
Unknown	180		University Heights	270	25	00	Unknown	180	MAY 18 1910	25	00	PAID IN FULL RET. ON ASSESSMENT ROLL
Unknown	181		University Heights	271	25	00	Unknown	181	MAY 18 1910	25	00	PAID IN FULL RET. ON ASSESSMENT ROLL
Unknown	182		University Heights	272	25	00	Unknown	182	MAY 18 1910	25	00	PAID IN FULL RET. ON ASSESSMENT ROLL
Unknown	183		University Heights	273	25	00	Unknown	183	MAY 18 1910	25	00	PAID IN FULL RET. ON ASSESSMENT ROLL
Unknown	184		University Heights	274	25	00	Unknown	184	MAY 18 1910	25	00	PAID IN FULL RET. ON ASSESSMENT ROLL
Unknown	185		University Heights	275	25	00	Unknown	185	MAY 18 1910	25	00	PAID IN FULL RET. ON ASSESSMENT ROLL
Unknown	186		University Heights	276	25	00	Unknown	186	MAY 18 1910	25	00	PAID IN FULL RET. ON ASSESSMENT ROLL
Unknown	187		University Heights	277	25	00	Unknown	187	MAY 18 1910	25	00	PAID IN FULL RET. ON ASSESSMENT ROLL
Unknown	188		University Heights	278	25	00	Unknown	188	MAY 18 1910	25	00	PAID IN FULL RET. ON ASSESSMENT ROLL
Unknown	189		University Heights	279	25	00	Unknown	189	MAY 18 1910	25	00	PAID IN FULL RET. ON ASSESSMENT ROLL
Unknown	190		University Heights	280	25	00	Unknown	190	MAY 18 1910	25	00	PAID IN FULL RET. ON ASSESSMENT ROLL
Unknown	191		University Heights	281	25	00	Unknown	191	MAY 18 1910	25	00	PAID IN FULL RET. ON ASSESSMENT ROLL
Unknown	192		University Heights	282	25	00	Unknown	192	MAY 18 1910	25	00	PAID IN FULL RET. ON ASSESSMENT ROLL
Unknown	193		University Heights	283	25	00	Unknown	193	MAY 18 1910	25	00	PAID IN FULL RET. ON ASSESSMENT ROLL
Unknown	194		University Heights	284	25	00	Unknown	194	MAY 18 1910	25	00	PAID
Unknown	195		University Heights	285	27	30	Unknown	195	MAY 18 1910	27	30	PAID } 1054
Unknown	196	82	University Heights	1	35	00	Unknown	196	MAY 18 1910	35	00	PAID IN FULL RET. ON ASSESSMENT ROLL
Unknown	197	82	University Heights	2	44	00	Unknown	197	MAY 18 1910	35	00	PAID IN FULL RET. ON ASSESSMENT ROLL
Unknown	198	82	University Heights	3	35	00	Unknown	198	MAY 18 1910	35	00	PAID IN FULL RET. ON ASSESSMENT ROLL
Unknown	199	82	University Heights	4	44	00	Unknown	199	MAY 18 1910	35	00	PAID IN FULL RET. ON ASSESSMENT ROLL
Unknown	200	82	University Heights	5	35	00	Unknown	200	MAY 18 1910	35	00	PAID IN FULL RET. ON ASSESSMENT ROLL
Unknown	201	82	University Heights	6	44	00	Unknown	201	MAY 18 1910	35	00	PAID IN FULL RET. ON ASSESSMENT ROLL
Unknown	202	82	University Heights	7	35	00	Unknown	202	MAY 18 1910	35	00	PAID IN FULL RET. ON ASSESSMENT ROLL
Unknown	203	82	University Heights	8	44	00	Unknown	203	MAY 18 1910	35	00	PAID IN FULL RET. ON ASSESSMENT ROLL
Unknown	204	82	University Heights	9	35	00	Unknown	204	MAY 18 1910	35	00	PAID IN FULL RET. ON ASSESSMENT ROLL
Unknown	205	82	University Heights	10	44	00	Unknown	205	MAY 18 1910	35	00	PAID IN FULL RET. ON ASSESSMENT ROLL
Unknown	206	82	University Heights	11	35	00	Unknown	206	MAY 18 1910	35	00	PAID IN FULL RET. ON ASSESSMENT ROLL
Unknown	207	82	University Heights	12	44	00	Unknown	207	MAY 18 1910	35	00	PAID IN FULL RET. ON ASSESSMENT ROLL
Unknown	208	82	University Heights	13	35	00	Unknown	208	MAY 18 1910	35	00	PAID IN FULL RET. ON ASSESSMENT ROLL
Unknown	209	82	University Heights	14	44	00	Unknown	209	MAY 18 1910	35	00	PAID IN FULL RET. ON ASSESSMENT ROLL
Unknown	210	82	University Heights	15	35	00	Unknown	210	MAY 18 1910	35	00	PAID IN FULL RET. ON ASSESSMENT ROLL
Unknown	211	82	University Heights	16	44	00	Unknown	211	MAY 18 1910	35	00	PAID IN FULL RET. ON ASSESSMENT ROLL
Unknown	212	82	University Heights	17	35	00	Unknown	212	MAY 18 1910	35	00	PAID IN FULL RET. ON ASSESSMENT ROLL
Unknown	213	82	University Heights	18	44	00	Unknown	213	MAY 18 1910	35	00	PAID IN FULL RET. ON ASSESSMENT ROLL
Unknown	214	82	University Heights	19	35	00	Unknown	214	MAY 18 1910	35	00	PAID IN FULL RET. ON ASSESSMENT ROLL
Unknown	215	82	University Heights	20	44	00	Unknown	215	MAY 18 1910	35	00	PAID IN FULL RET. ON ASSESSMENT ROLL
Unknown	216	82	University Heights	21	35	00	Unknown	216	MAY 18 1910	35	00	PAID IN FULL RET. ON ASSESSMENT ROLL
Unknown	217	82	University Heights	22	44	00	Unknown	217	MAY 18 1910	35	00	PAID IN FULL RET. ON ASSESSMENT ROLL
Unknown	218	82	University Heights	23	35	00	Unknown	218	MAY 18 1910	35	00	PAID IN FULL RET. ON ASSESSMENT ROLL
Unknown	219	82	University Heights	24	44	00	Unknown	219	MAY 18 1910	35	00	PAID IN FULL RET. ON ASSESSMENT ROLL
Unknown	220	82	University Heights	25	45	50	Unknown	220	MAY 18 1910	45	50	PAID IN FULL RET. ON ASSESSMENT ROLL
Unknown	221	82	University Heights	26	45	50	Unknown	221	MAY 18 1910	45	50	PAID IN FULL RET. ON ASSESSMENT ROLL
Unknown	222	82	University Heights	27	45	50	Unknown	222	MAY 18 1910	45	50	PAID IN FULL RET. ON ASSESSMENT ROLL
Unknown	223	82	University Heights	28	45	50	Unknown	223	MAY 18 1910	45	50	PAID IN FULL RET. ON ASSESSMENT ROLL
Unknown	224	82	University Heights	29	45	50						PAID IN FULL RET. ON ASSESSMENT ROLL
Unknown	225	82	University Heights	30	45	50						PAID IN FULL RET. ON ASSESSMENT ROLL
Unknown	226	82	University Heights	31	45	50						PAID IN FULL RET. ON ASSESSMENT ROLL
Unknown	227	82	University Heights	32	45	50						PAID IN FULL RET. ON ASSESSMENT ROLL
Unknown	228	82	University Heights	33	45	50	Unknown	228	MAY 18 1910	45	50	PAID IN FULL RET. ON ASSESSMENT ROLL
Unknown	229	82	University Heights	34	45	50	Unknown	229	MAY 18 1910	45	50	PAID IN FULL RET. ON ASSESSMENT ROLL
Unknown	230	82	University Heights	35	45	50						PAID IN FULL RET. ON ASSESSMENT ROLL
Unknown	231	82	University Heights	36	45	50						PAID IN FULL RET. ON ASSESSMENT ROLL

OWNERS	ASSESSED UPON				Total Assessment		Demands made upon as Owners	Assessment Numbers	Date of Demand .....190..	Assessment Due and Unpaid		SUBSEQUENT PAYMENTS
	Assessment Number	Block	Tract or Subdivision	Lot	Dollars	Cents				Dollars	Cents	
Unknown	232	82	University Heights	37	45	50		232		45	50	PAID IN FULL RET. ON ASSESSMENT ROLL
Unknown	233	82	University Heights	38	45	50		233		45	50	PAID IN FULL RET. ON ASSESSMENT ROLL
Unknown	234	82	University Heights	39	45	50		234		45	50	PAID IN FULL RET. ON ASSESSMENT ROLL
Unknown	235	82	University Heights	40	45	50		235		45	50	PAID IN FULL RET. ON ASSESSMENT ROLL
Unknown	236	82	University Heights	41	45	50	Unknown	236	MAY 18 1910	45	50	1044 } Paid in full Paid in full
Unknown	237	82	University Heights	42	45	50	Unknown	237	MAY 18 1910	45	50	
Unknown	238	82	University Heights	43	45	50						PAID IN FULL RET. ON ASSESSMENT ROLL
Unknown	239	82	University Heights	44	45	50						PAID IN FULL RET. ON ASSESSMENT ROLL
Unknown	240	82	University Heights	45	45	50						PAID IN FULL RET. ON ASSESSMENT ROLL
Unknown	241	82	University Heights	46	45	50						PAID IN FULL RET. ON ASSESSMENT ROLL
Unknown	242	82	University Heights	47	45	50						PAID IN FULL RET. ON ASSESSMENT ROLL
Unknown	243	82	University Heights	48	45	50						PAID IN FULL RET. ON ASSESSMENT ROLL
Unknown	244	96	University Heights	1	45	50						PAID IN FULL RET. ON ASSESSMENT ROLL
Unknown	245	96	University Heights	2	45	50						PAID IN FULL RET. ON ASSESSMENT ROLL
Unknown	246	96	University Heights	3	45	50						PAID IN FULL RET. ON ASSESSMENT ROLL
Unknown	247	96	University Heights	4	45	50	Unknown	247	MAY 18 1910	45	50	PAID IN FULL RET. ON ASSESSMENT ROLL
Unknown	248	96	University Heights	5	45	50	Unknown	248	MAY 18 1910	45	50	PAID IN FULL RET. ON ASSESSMENT ROLL
Unknown	249	96	University Heights	6	45	50	Unknown	249	MAY 18 1910	45	50	PAID IN FULL RET. ON ASSESSMENT ROLL
Unknown	250	96	University Heights	7	45	50	Unknown	250	MAY 18 1910	45	50	PAID IN FULL RET. ON ASSESSMENT ROLL
Unknown	251	96	University Heights	8	45	50	Unknown	251	MAY 18 1910	45	50	PAID IN FULL RET. ON ASSESSMENT ROLL
Unknown	252	96	University Heights	9	45 50	30	Unknown	252	MAY 18 1910	45	50	PAID IN FULL RET. ON ASSESSMENT ROLL
Unknown	253	96	University Heights	10	45 50	30	Unknown	253	MAY 18 1910	45	50	PAID IN FULL RET. ON ASSESSMENT ROLL
Unknown	254	96	University Heights	11	45 50	30	Unknown	254	MAY 18 1910	45	50	PAID IN FULL RET. ON ASSESSMENT ROLL
Unknown	255	96	University Heights	12	45 50	30	Unknown	255	MAY 18 1910	45	50	PAID IN FULL RET. ON ASSESSMENT ROLL
Unknown	256	96	University Heights	13	45 50	30	Unknown	256	MAY 18 1910	45	50	PAID IN FULL RET. ON ASSESSMENT ROLL
Unknown	257	96	University Heights	14	45 50	30	Unknown	257	MAY 18 1910	45	50	PAID IN FULL RET. ON ASSESSMENT ROLL
Unknown	258	96	University Heights	15	45	50	Unknown	258	MAY 18 1910	45	50	PAID IN FULL RET. ON ASSESSMENT ROLL
Unknown	259	96	University Heights	16	45	50	Unknown	259	MAY 18 1910	45	50	PAID IN FULL RET. ON ASSESSMENT ROLL
Unknown	260	96	University Heights	17	45	50	Unknown	260	MAY 18 1910	45	50	PAID IN FULL RET. ON ASSESSMENT ROLL
Unknown	261	96	University Heights	18	45	50	Unknown	261	MAY 18 1910	45	50	PAID IN FULL RET. ON ASSESSMENT ROLL
Unknown	262	96	University Heights	19	45	50						PAID IN FULL RET. ON ASSESSMENT ROLL
Unknown	263	96	University Heights	20	45	50						PAID IN FULL RET. ON ASSESSMENT ROLL
Unknown	264	96	University Heights	21	45	50	Unknown	264	MAY 18 1910	45	50	PAID IN FULL RET. ON ASSESSMENT ROLL
Unknown	265	96	University Heights	22	45	50	Unknown	265	MAY 18 1910	45	50	PAID IN FULL RET. ON ASSESSMENT ROLL
Unknown	266	96	University Heights	23	45	50	Unknown	266	MAY 18 1910	45	50	PAID IN FULL RET. ON ASSESSMENT ROLL
Unknown	267	96	University Heights	24	45	50	Unknown	267	MAY 18 1910	45	50	PAID IN FULL RET. ON ASSESSMENT ROLL
Unknown	268	133	University Heights	1	45	05	Unknown	268	MAY 18 1910	45	05	PAID IN FULL RET. ON ASSESSMENT ROLL
Unknown	269	133	University Heights	2	44	10	Unknown	269	MAY 18 1910	44	10	PAID IN FULL RET. ON ASSESSMENT ROLL
Unknown	270	133	University Heights	3	43	15						PAID IN FULL RET. ON ASSESSMENT ROLL
Unknown	271	133	University Heights	4	42	20						PAID IN FULL RET. ON ASSESSMENT ROLL
Unknown	272	133	University Heights	5	41	30						PAID IN FULL RET. ON ASSESSMENT ROLL
Unknown	273	133	University Heights	6	40	35						PAID IN FULL RET. ON ASSESSMENT ROLL
Unknown	274	133	University Heights	7	40	40						PAID IN FULL RET. ON ASSESSMENT ROLL
Unknown	275	133	University Heights	8	40	35	Unknown	275	MAY 18 1910	40	70	PAID IN FULL RET. ON ASSESSMENT ROLL
Unknown	276	133	University Heights	9	41	00	Unknown	276	MAY 18 1910	41	00	PAID IN FULL RET. ON ASSESSMENT ROLL
Unknown	277	133	University Heights	10	41	35	Unknown	277	MAY 18 1910	41	35	PAID IN FULL RET. ON ASSESSMENT ROLL
Unknown	278	133	University Heights	11	41	65	Unknown	278	MAY 18 1910	41	65	PAID IN FULL RET. ON ASSESSMENT ROLL
Unknown	279	133	University Heights	12	42	00	Unknown	279	MAY 18 1910	42	00	PAID IN FULL RET. ON ASSESSMENT ROLL
Unknown	280	133	University Heights	13	42	30	Unknown	280	MAY 18 1910	42	30	PAID IN FULL RET. ON ASSESSMENT ROLL
Unknown	281	133	University Heights	14	42	60	Unknown	281	MAY 18 1910	42	60	PAID IN FULL RET. ON ASSESSMENT ROLL
Unknown	282	133	University Heights	15	42	90	Unknown	282	MAY 18 1910	42	90	PAID IN FULL RET. ON ASSESSMENT ROLL
Unknown	283	133	University Heights	16	43	25	Unknown	283	MAY 18 1910	43	25	PAID IN FULL RET. ON ASSESSMENT ROLL
Unknown	284	133	University Heights	17	43	55	Unknown	284	MAY 18 1910	43	55	PAID IN FULL RET. ON ASSESSMENT ROLL
Unknown	285	133	University Heights	18	43	85	Unknown	285	MAY 18 1910	43	85	PAID IN FULL RET. ON ASSESSMENT ROLL

OWNERS	ASSESSED UPON				Total Assessment		Demands made upon as Owners	Assessment Numbers	Date of Demand .....190..	Assessment Due and Unpaid		SUBSEQUENT PAYMENTS
	Assessment Number	Block	Tract or Subdivision	Lot	Dollars	Cents				Dollars	Cents	
Unknown	286	133	University Heights	19	44	15	Unknown	286	MAY 18 1910	44	15	PAID IN FULL CERTIFICATE NO. 1114
Unknown	287	133	University Heights	20	44	50	Unknown	287	MAY 18 1910	44	50	PAID IN FULL RET. ON ASSESSMENT ROLL
Unknown	288	133	University Heights	21	44	80	Unknown	288	MAY 18 1910	44	80	PAID IN FULL RET. ON ASSESSMENT ROLL
Unknown	289	133	University Heights	22	45	75	Unknown	289	MAY 18 1910	45	75	PAID IN FULL RET. ON ASSESSMENT ROLL
Unknown	290	133	University Heights	23	45	55	Unknown	290	MAY 18 1910	45	55	PAID IN FULL RET. ON ASSESSMENT ROLL
Unknown	291	133	University Heights	24	45	75	Unknown	291	MAY 18 1910	45	75	PAID IN FULL RET. ON ASSESSMENT ROLL
Unknown	292	139	University Heights	1	34	75	Unknown	292	MAY 18 1910	34	75	PAID IN FULL RET. ON ASSESSMENT ROLL
Unknown	293	139	University Heights	2	32	30	Unknown	293	MAY 18 1910	32	30	PAID IN FULL RET. ON ASSESSMENT ROLL
Unknown	294	139	University Heights	3	29	70	Unknown	294	MAY 18 1910	29	70	PAID IN FULL RET. ON ASSESSMENT ROLL
Unknown	295	139	University Heights	4	27	10	Unknown	295	MAY 18 1910	27	10	PAID IN FULL RET. ON ASSESSMENT ROLL
Unknown	296	139	University Heights	5	55	15	Unknown	296	MAY 18 1910	55	15	PAID IN FULL RET. ON ASSESSMENT ROLL
Unknown	297	139	University Heights	6	34	05	Unknown	297	MAY 18 1910	34	05	PAID IN FULL RET. ON ASSESSMENT ROLL
Unknown	298	139	University Heights	7	35	75	Unknown	298	MAY 18 1910	35	75	PAID IN FULL RET. ON ASSESSMENT ROLL
Unknown	299	139	University Heights	8	36	60	Unknown	299	MAY 18 1910	36	60	PAID IN FULL RET. ON ASSESSMENT ROLL
Unknown	300	139	University Heights	9	37	95	Unknown	300	MAY 18 1910	37	95	PAID IN FULL RET. ON ASSESSMENT ROLL
Unknown	301	139	University Heights	10	39	90	Unknown	301	MAY 18 1910	39	90	PAID IN FULL RET. ON ASSESSMENT ROLL
Unknown	302	139	University Heights	11	65	15	Unknown	302	MAY 18 1910	65	15	PAID IN FULL RET. ON ASSESSMENT ROLL
Unknown	303	139	University Heights	12	68	05	Unknown	303	MAY 18 1910	68	05	PAID IN FULL RET. ON ASSESSMENT ROLL
Unknown	304	139	University Heights	13	70	75	Unknown	304	MAY 18 1910	70	75	PAID IN FULL RET. ON ASSESSMENT ROLL
Unknown	305	139	University Heights	14	106	00	Unknown	305	MAY 18 1910	106	00	PAID IN FULL RET. ON ASSESSMENT ROLL
Unknown	306	139	University Heights	15	27	00	Unknown	306	MAY 18 1910	27	00	PAID IN FULL RET. ON ASSESSMENT ROLL
Unknown	307	139	University Heights	16	27	00	Unknown	307	MAY 18 1910	27	00	PAID IN FULL RET. ON ASSESSMENT ROLL
Unknown	308	139	University Heights	17	27	00	Unknown	308	MAY 18 1910	27	00	PAID IN FULL RET. ON ASSESSMENT ROLL
Unknown	309	139	University Heights	18	27	00	Unknown	309	MAY 18 1910	27	00	PAID IN FULL RET. ON ASSESSMENT ROLL
Unknown	310	139	University Heights	19	27	00						PAID IN FULL RET. ON ASSESSMENT ROLL
Unknown	311	139	University Heights	20	27	00						PAID IN FULL RET. ON ASSESSMENT ROLL
Unknown	312	139	University Heights	21	27	00	Unknown	312	MAY 18 1910	27	00	PAID IN FULL RET. ON ASSESSMENT ROLL
Unknown	313	139	University Heights	22	27	00	Unknown	313	MAY 18 1910	27	00	PAID IN FULL RET. ON ASSESSMENT ROLL
Unknown	314		University Heights	236	77	80	Unknown	314	MAY 18 1910	77	80	PAID IN FULL RET. ON ASSESSMENT ROLL
Unknown	315		University Heights	237	47	00	Unknown	315	MAY 18 1910	47	00	PAID IN FULL CERTIFICATE NO. 1496
Unknown	316		University Heights	238	51	55	Unknown	316	MAY 18 1910	51	55	PAID IN FULL CERTIFICATE NO. 1496
Unknown	317		University Heights	239	56	10	Unknown	317	MAY 18 1910	56	10	PAID IN FULL CERTIFICATE NO. 1522
Unknown	318		University Heights	240	60	60	Unknown	318	MAY 18 1910	60	60	PAID IN FULL CERTIFICATE NO. 1522
Unknown	319		University Heights	241	65	15	Unknown	319	MAY 18 1910	65	15	PAID IN FULL CERTIFICATE NO. 1522
Unknown	320		University Heights	242	69	70	Unknown	320	MAY 18 1910	69	70	PAID IN FULL CERTIFICATE NO. 1117
Unknown	321		University Heights	243	74	20	Unknown	321	MAY 18 1910	74	20	1478 PAID IN FULL RET. ON ASSESSMENT ROLL
Unknown	322		University Heights	244	78	75	Unknown	322	MAY 18 1910	78	75	PAID IN FULL CERTIFICATE NO. 1247
Unknown	323		University Heights	245	98	18	Unknown	323	MAY 18 1910	98	18	1478 PAID IN FULL RET. ON ASSESSMENT ROLL
Unknown	324		University Heights	246	161	28	Unknown	324	MAY 18 1910	161	28	PAID IN FULL CERTIFICATE NO. 1496
Unknown	325		University Heights	247	42	90	Unknown	325	MAY 18 1910	42	90	PAID IN FULL RET. ON ASSESSMENT ROLL
Unknown	326		University Heights	248	38	20	Unknown	326	MAY 18 1910	38	20	PAID IN FULL RET. ON ASSESSMENT ROLL
Unknown	327		University Heights	249	34	20	Unknown	327	MAY 18 1910	34	20	PAID IN FULL RET. ON ASSESSMENT ROLL
Unknown	328		University Heights	250	34	30	Unknown	328	MAY 18 1910	34	30	PAID IN FULL RET. ON ASSESSMENT ROLL
Unknown	329		University Heights	251	26	75	Unknown	329	MAY 18 1910	26	75	PAID IN FULL CERTIFICATE NO. 1112
Unknown	330		University Heights	252	23	05	Unknown	330	MAY 18 1910	23	05	PAID IN FULL CERTIFICATE NO. 1294
Unknown	331		University Heights	253	19	35	Unknown	331	MAY 18 1910	19	35	PAID IN FULL CERTIFICATE NO. 1294
Unknown	332		University Heights	254	15	60	Unknown	332	MAY 18 1910	15	60	PAID IN FULL CERTIFICATE NO. 1112
Unknown	333		University Heights	255	24	10	Unknown	333	MAY 18 1910	24	10	PAID IN FULL CERTIFICATE NO. 1112
Unknown	334		University Heights	286	35	60	Unknown	334	MAY 18 1910	35	60	1478 PAID IN FULL RET. ON ASSESSMENT ROLL
Unknown	335		University Heights	287	32	85	Unknown	335	MAY 18 1910	32	85	1478 PAID IN FULL RET. ON ASSESSMENT ROLL
Unknown	336		University Heights	288	35	55	Unknown	336	MAY 18 1910	35	55	PAID IN FULL CERTIFICATE NO. 1478
Unknown	337		University Heights	289	38	25	Unknown	337	MAY 18 1910	38	25	PAID IN FULL CERTIFICATE NO. 1118
Unknown	338		University Heights	290	40	95	Unknown	338	MAY 18 1910	40	95	PAID IN FULL CERTIFICATE NO. 1294
Unknown	339		University Heights	291	43	70	Unknown	339	MAY 18 1910	43	70	PAID IN FULL CERTIFICATE NO. 1346



OWNERS	ASSESSED UPON				Total Assessment		Demands made upon as Owners	Assessment Numbers	Date of Demand	Assessment Due and Unpaid		SUBSEQUENT PAYMENTS
	Assessment Number	Block	Tract or Subdivision	Lot	Dollars	Cents				Dollars	Cents	
Unknown	340		University Heights	292	46	40	Unknown	340	MAY 18 1910	46	40	1478 PAID IN FULL RET. ON ASSESSMENT ROLL
Unknown	341		University Heights	293	49	10	Unknown	341	MAY 18 1910	49	10	PAID IN FULL CERTIFICATE NO. 1496
Unknown	342		University Heights	294	51	80			MAY 18 1910			PAID IN FULL RET. ON ASSESSMENT ROLL
Unknown	343		University Heights	295	54	15			MAY 18 1910			PAID IN FULL RET. ON ASSESSMENT ROLL
Unknown	344		University Heights	296	56	05			MAY 18 1910			PAID IN FULL RET. ON ASSESSMENT ROLL
Unknown	345		University Heights	297	57	65			MAY 18 1910			PAID IN FULL RET. ON ASSESSMENT ROLL
Unknown	346		University Heights	298	246	55	Unknown	346	MAY 18 1910	246	55	PAID IN FULL CERTIFICATE NO. 1751
Unknown	347		University Heights	299	129	88	Unknown	347	MAY 18 1910	129	88	PAID IN FULL CERTIFICATE NO. 1615
Unknown	348		University Heights	300	36	20	Unknown	348	MAY 18 1910	36	20	PAID IN FULL CERTIFICATE NO. 1022
Unknown	349		University Heights	301	35	30	Unknown	349	MAY 18 1910	35	30	PAID IN FULL CERTIFICATE NO. 1113
Unknown	350		University Heights	302	31	20	Unknown	350	MAY 18 1910	31	20	1478 PAID IN FULL RET. ON ASSESSMENT ROLL
Unknown	351		University Heights	303	28	20	Unknown	351	MAY 18 1910	28	20	1478 PAID IN FULL RET. ON ASSESSMENT ROLL
Unknown	352		University Heights	304	24	80	Unknown	352	MAY 18 1910	24	80	PAID IN FULL CERTIFICATE NO. 1294
Unknown	353		University Heights	305	21	60	Unknown	353	MAY 18 1910	21	60	PAID IN FULL CERTIFICATE NO. 1274
Unknown	354		University Heights	306	18	40	Unknown	354	MAY 18 1910	18	40	PAID IN FULL CERTIFICATE NO. 1113
Unknown	355		University Heights	307	15	00	Unknown	355	MAY 18 1910	15	00	PAID IN FULL CERTIFICATE NO. 1294
Unknown	356		University Heights	308	14	90	Unknown	356	MAY 18 1910	14	90	PAID IN FULL CERTIFICATE NO. 1113
Unknown	357		University Heights	309	267	10	Unknown	357	MAY 18 1910	267	10	PAID IN FULL CERTIFICATE NO. 1440
Unknown	358		University Heights	310	22	00	Unknown	358	MAY 18 1910	22	00	PAID IN FULL CERTIFICATE NO. 1113
Unknown	359		University Heights	311	22	00	Unknown	359	MAY 18 1910	22	00	PAID IN FULL RET. ON ASSESSMENT ROLL
Unknown	360		University Heights	312	22	00	Unknown	360	MAY 18 1910	22	00	PAID IN FULL RET. ON ASSESSMENT ROLL
Unknown	361		University Heights	313	22	00	Unknown	361	MAY 18 1910	22	00	PAID IN FULL CERTIFICATE NO. 1113
Unknown	362		University Heights	314	22	00	Unknown	362	MAY 18 1910	22	00	PAID IN FULL RET. ON ASSESSMENT ROLL
Unknown	363		University Heights	315	22	00	Unknown	363	MAY 18 1910	22	00	PAID IN FULL RET. ON ASSESSMENT ROLL
Unknown	364		University Heights	316	22	00	Unknown	364	MAY 18 1910	22	00	PAID IN FULL RET. ON ASSESSMENT ROLL
Unknown	365		University Heights	317	22	00	Unknown	365	MAY 18 1910	22	00	PAID IN FULL RET. ON ASSESSMENT ROLL
Unknown	366		University Heights	318	22	00						PAID IN FULL RET. ON ASSESSMENT ROLL
Unknown	367		University Heights	319	22	00						PAID IN FULL RET. ON ASSESSMENT ROLL
Unknown	368		University Heights	320	35	75	Unknown	368	MAY 18 1910	35	75	PAID IN FULL RET. ON ASSESSMENT ROLL
Unknown	369		University Heights	321	35	75	Unknown	369	MAY 18 1910	35	75	PAID IN FULL RET. ON ASSESSMENT ROLL
Unknown	370		University Heights	322	35	75	Unknown	370	MAY 18 1910	35	75	PAID IN FULL RET. ON ASSESSMENT ROLL
Unknown	371		University Heights	323	35	75	Unknown	371	MAY 18 1910	35	75	PAID IN FULL RET. ON ASSESSMENT ROLL
Unknown	372		University Heights	324	35	75	Unknown	372	MAY 18 1910	35	75	PAID IN FULL RET. ON ASSESSMENT ROLL
Unknown	373		University Heights	325	35	75	Unknown	373	MAY 18 1910	35	75	PAID IN FULL RET. ON ASSESSMENT ROLL
Unknown	374		University Heights	326	35	75	Unknown	374	MAY 18 1910	35	75	PAID IN FULL RET. ON ASSESSMENT ROLL
Unknown	375		University Heights	327	35	75	Unknown	375	MAY 18 1910	35	75	PAID IN FULL RET. ON ASSESSMENT ROLL
Unknown	376		University Heights	328	35	75	Unknown	376	MAY 18 1910	35	75	PAID IN FULL CERTIFICATE NO. 1477
Unknown	377		University Heights	329	35	75	Unknown	377	MAY 18 1910	35	75	PAID IN FULL CERTIFICATE NO. 1477
Unknown	378		University Heights	330	75	60	Unknown	378	MAY 18 1910	75	60	PAID IN FULL CERTIFICATE NO. 1294
Unknown	379		University Heights	331	114	55	Unknown	379	MAY 18 1910	114	55	PAID IN FULL CERTIFICATE NO. 1294
Unknown	380		University Heights	332	146	75	Unknown	380	MAY 18 1910	146	75	PAID IN FULL RET. ON ASSESSMENT ROLL
Unknown	381		University Heights	333	158	50	Unknown	381	MAY 18 1910	158	50	PAID IN FULL CERTIFICATE NO. 1149
Unknown	382		University Heights	334	245	35	Unknown	382	MAY 18 1910	245	35	PAID IN FULL CERTIFICATE NO. 2081
Unknown	383		University Heights	335	236	15	Unknown	383	MAY 18 1910	236	15	PAID IN FULL CERTIFICATE NO. 1933
Unknown	384		University Heights	336	252	30	Unknown	384	MAY 18 1910	252	30	PAID IN FULL CERTIFICATE NO. 1933
Unknown	385		University Heights	337	159	21	Unknown	385	MAY 18 1910	159	21	PAID IN FULL CERTIFICATE NO. 1294
Unknown	386		University Heights	338	91	40	Unknown	386	MAY 18 1910	91	40	PAID IN FULL RET. ON ASSESSMENT ROLL
Unknown	387		University Heights	339	74	75	Unknown	387	MAY 18 1910	74	75	PAID IN FULL RET. ON ASSESSMENT ROLL
Unknown	388		University Heights	340	105	40						PAID IN FULL RET. ON ASSESSMENT ROLL
Unknown	389		University Heights	341	115	65	Unknown	389	MAY 18 1910	115	65	PAID IN FULL RET. ON ASSESSMENT ROLL
Unknown	390		University Heights	342	170	45						PAID IN FULL RET. ON ASSESSMENT ROLL
Unknown	391		University Heights	343	157	15	Unknown	391	MAY 18 1910	157	15	PAID IN FULL RET. ON ASSESSMENT ROLL
Unknown	392		University Heights	344	144	50	Unknown	392	MAY 18 1910	144	50	PAID IN FULL RET. ON ASSESSMENT ROLL
Unknown	393		University Heights	345	132	85	Unknown	393	MAY 18 1910	132	85	PAID IN FULL RET. ON ASSESSMENT ROLL

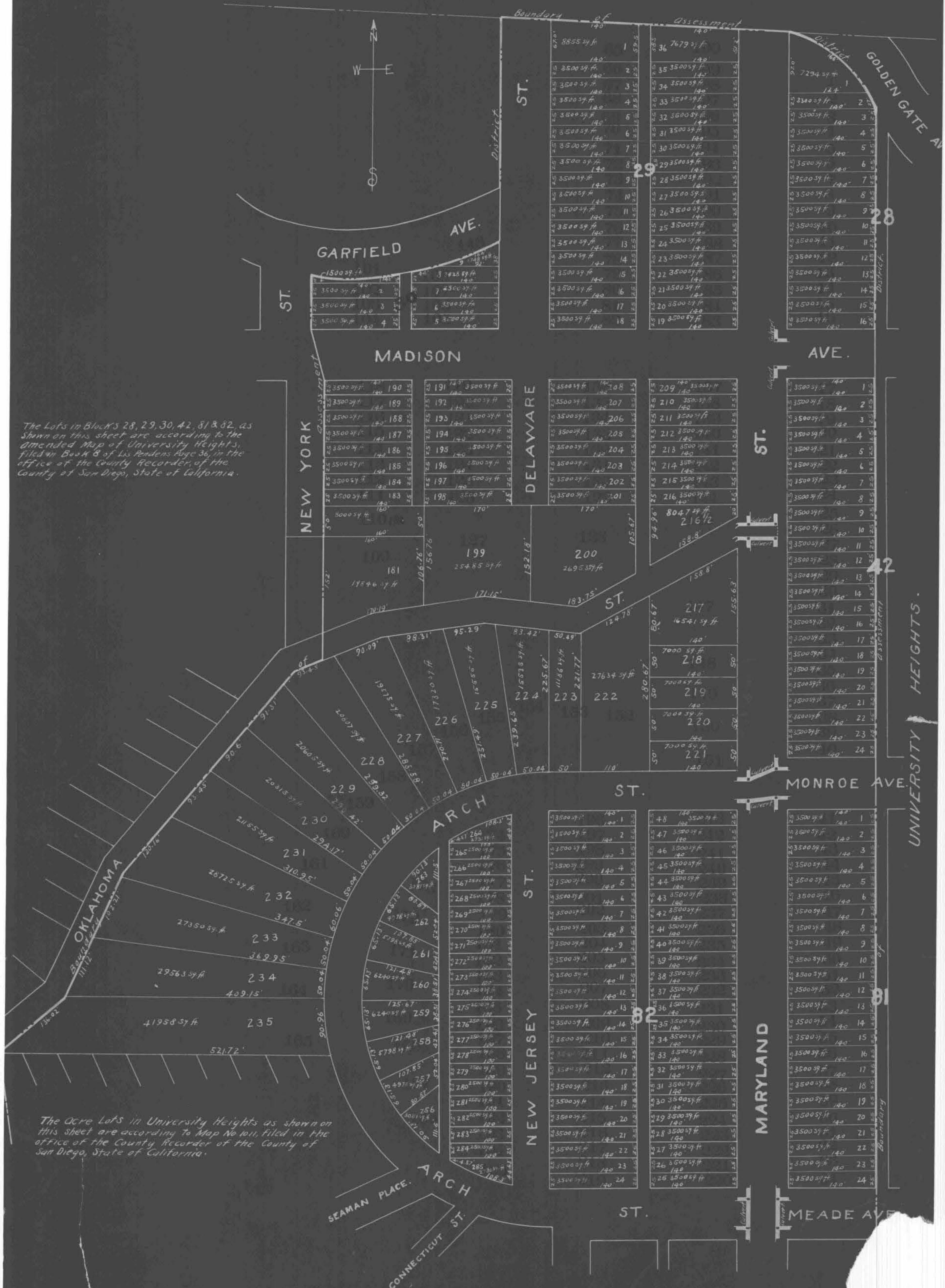






The Lots in Blocks 28, 29, 30, 42, 81 & 82, as shown on this sheet are according to the amended Map of University Heights, filed in Book 8 of Lis Pendens Page 36, in the office of the County Recorder, of the County of San Diego, State of California.

The Acre Lots in University Heights as shown on this sheet are according to Map No. 101, filed in the office of the County Recorder of the County of San Diego, State of California.



Boundary of Assessment

District 166 GOLDEN GATE AV

UNIVERSITY HEIGHTS

Boundary of



City of San Diego }  
County of San Diego } ss.  
State of California }

I, Edwin McEppes, City Engineer of the City of San Diego, California, pursuant to Resolution No. 4857 passed by the Common Council of said City on the 8<sup>th</sup> day of March, 1909, and approved by the Mayor of said City on the 11<sup>th</sup> day of March, 1909, directing me, as such engineer, to make and present to said Common Council a diagram of the property affected and benefited by the proposed work and improvement to be done on Maryland St between the South Line of Hill, Lot 11, 1111 - to the northern line of Lincoln Avenue, including intersection of at said between said points - as described in Resolution of Intention No. 4857, passed by said Common Council on the 8<sup>th</sup> day of January, 1907, and approved by the Mayor of said City on the 11<sup>th</sup> day of March, 1907, and on file in the office of the Clerk of said City, herewith present this document consisting of two (2) pages to said Common Council and I do hereby certify that pages numbered one to two inclusive, thereof constitutes a true and correct diagram of the property affected and benefited by said proposed work and improvement as described in aforesaid Resolution of Intention and to be assessed to pay the expenses of said work and improvement and said diagram shows each separate lot piece or parcel of land, the area in square feet of each such lots, pieces or parcels of land, and the relative location of the same to the work proposed to be done all within the limits of the assessment district described in said Resolution of Intention

Dated, San Diego, Cal. August 26, 1909

Edwin McEppes  
City Engineer of the  
City of San Diego, Cal.

City of San Diego }  
County of San Diego } ss.  
State of California }

I, J. Butler, City Clerk of the City of San Diego, California, do hereby certify the foregoing diagram consisting of pages numbered one to two inclusive hereof was by the Common Council of said City approved by Resolution No. 5457 passed by said Common Council on the 17<sup>th</sup> day of November 1909 and approved by the Mayor of said City on the \_\_\_\_\_ day of \_\_\_\_\_ 1909.

J. Butler  
City Clerk of the City of San Diego,  
California and ex-officio Clerk of  
the Common Council of the said City.  
By Allen McConight, Deputy

Done at San Diego, California, May 16 - 1900

Frank A. Salmon  
Superintendent of Streets of the City of San Diego, California.

Recorded May 16 - 1900

Frank A. Salmon  
Superintendent of Streets of the City of San Diego, California.

I, Frank A. Salmon Superintendent of Streets of the City of San Diego, California, do hereby certify that all charges herein stated are correct, and that the computations and calculations of this Assessment are correct.

Frank A. Salmon  
Superintendent of Streets of the City of San Diego, California.

Recorded May 16 - 1900

Frank A. Salmon  
Superintendent of Streets of the City of San Diego, California.

**CERTIFICATE OF THE CITY ENGINEER**

I, Edwin M. Bapps City Engineer of the City of San Diego, in the County of San Diego, State of California, do hereby certify that the work of Maryland Street from the South line of Pueblo Lot 1111 Street to the northeast line of Lincoln Avenue Street was performed in accordance with the surveys and the engineering work done by me and under my direction; and that the quantities thereof were correctly given by me to the Superintendent of Streets, and said work is in accord with the official grade of said street.

Edwin M. Bapps  
City Engineer of the City of San Diego, California.

Dated at San Diego, Calif., May 16 - 1900

Recorded May 16 - 1900

Frank A. Salmon  
Superintendent of Streets of the City of San Diego, California.

(Affiant's name.)

W. H. Goodbody for Clause & Goodbody

Subscribed and sworn to this 19th day

of May A. D. 1900, before me,

[SEAL] W. E. Battlett  
Notary Public,  
San Diego, California

Filed this 19th day of May A. D. 1900

Frank A. Salmon  
Street Superintendent of the City of San Diego.

Recorded May 19 A. D. 1900

Frank A. Salmon  
Street Superintendent of the City of San Diego.

**WARRANT**

By Virtue Hereof, I, Frank A. Salmon Street Superintendent of the City of San Diego, County of San Diego, and State of California, by virtue of the authority vested in me as said Street Superintendent, do authorize and empower Clause and Goodbody their agents or assigns, to demand and receive the several assessments upon the assessment and diagram hereto attached, and this shall be their warrant for the same.

San Diego, May 16 - A. D. 1900

Frank A. Salmon  
Street Superintendent of City of San Diego.

Countersigned by

Grant Leonard  
Mayor of City of San Diego.

Recorded May 16 - A. D. 1900

Frank A. Salmon  
Street Superintendent of City of San Diego.

**CERTIFICATE OF RECORD**

I hereby complete and sign the foregoing record from page \_\_\_\_\_ to page \_\_\_\_\_ both inclusive, of the Assessment, Diagram, Warrant, Certificate of the City Engineer, Contractor's Return and also in the Book of "Contracts and Bonds," the recorded Contract and Bond, each numbered \_\_\_\_\_ all for the work therein described upon \_\_\_\_\_ Street, from the \_\_\_\_\_ line of \_\_\_\_\_ Street to the \_\_\_\_\_ line of \_\_\_\_\_ Street.

Office of the Street Superintendent, San Diego, California, this \_\_\_\_\_ day of \_\_\_\_\_ A. D. 1900

\_\_\_\_\_  
Street Superintendent, City of San Diego.

In the Matter of

Grading & Paving from the east line  
1st St to the west line of 25th Street

Paul N. Salmond

Pursuant to Statute, I, Paul N. Salmond, as Street Superintendent of the City of San Diego, in the County of San Diego and State of California, do hereby assess and apportion, as shown hereinafter and in the diagram attached hereto, upon certain lots, portions of lots, and parcels of land in that Assessment District described in Resolution of Intention No. 4702, adopted 4/13/10, and approved by the Mayor of said City on 4/13/10, and on file in the office of the Clerk of said City, the exterior boundaries of which said district are also shown on the diagram hereto attached, referred to and made a part hereof, the sum of Eight Thousand and Nine Hundred and Fifty Dollars (\$8009.59), to be paid to John Engbretsen, agents or assigns, to cover the sum due (including incidental expenses) for the work of Grading & Paving Street from the east line of 1st St Street to the west line of 25th Street in said City, as said work is more particularly specified in my official contract therof with said John Engbretsen dated the 1st day of April, A. D. 1909.

All of said work has been performed and materials furnished, complying with the specifications and under my direction, and to my satisfaction and acceptance. And because the names of the owners of said assessed property are unknown to me, I herewith write the word "Unknown" opposite the number of the lot and the amount assessed thereon, and the number of each lot, portion of lot, or portion of land assessed.

TOTAL COST OF THE WORK IS \$ 6009.59, AS FOLLOWS:

23801.75 Cur yard base Paid	476.03
27005.41 Cur yard P.U. 26	7021.41
Concrete	245.00
Contract Cost	7742.44

INCIDENTAL EXPENSES:	
City Engineer's Official Fees	175.00
Printing and Advertising	57.15
Special Superintendent's compensation @ \$50.00 per day	55.00
Incidental Expenses	267.15
Contract Cost	7742.44
Total Cost	8009.59

DIVIDED AS FOLLOWS:

DESCRIPTION	Cur yard base Paid		Cur yard P.U. 26		Concrete		Incidental Expenses		Total Assessment		Number of Square Feet Assessed	Number of Feet	Rate Per Square Foot Assessed	
	Dollars	Cents	Dollars	Cents	Dollars	Cents	Dollars	Cents	Dollars	Cents			Dollars	Cents
23801.75 Cur yard base Paid	476.03													
27005.41 Cur yard P.U. 26			7021.41											
Concrete			245.00											
Contract Cost					7742.44									
							267.15							
									8009.59					

STATE OF CALIFORNIA, COUNTY OF SAN DIEGO, CITY OF SAN DIEGO } ss.

CONTRACTOR'S RETURN

John Engbretsen being duly sworn, says that he is the contractor named in annexed Assessment, Diagram and Warrant; that said assessment for the total cost of certain street work upon

Co Street between E line of 14th St to W line of 25th St in said city, as more fully described therein and in the contract for said work with said John Engbretsen

made by the Superintendent of Streets in said city, dated the 1st day of January, A. D. 1909, levied as therein described upon certain lots, portions of lots, or parcels of land, and the unknown owners thereof for the sum of Eight Thousand and Nine Hundred and Fifty Dollars (\$8009.59)

payable to John Engbretsen agents or assigns, was made, recorded and delivered by said Superintendent on the 14th day of May

A. D. 1910, to affiant in behalf of said contractor; that there were attached to the same and delivered to the same in the same behalf, at the same time, by said Superintendent, his Diagram

thereto attached, and a warrant in favor of John Engbretsen for collecting said assessment, upon which warrant this return is endorsed; that in the case of all assessments therein described, but not included in the following table, affiant has, since the date last aforesaid, in the manner hereinafter described and in behalf of said contractor, made demand upon and received full payment from the owners of each and all such assessed lots and lands; and that besides all personal demands, affiant did, whenever the name of the owner of the lot is stated as "unknown," on the assessment, on the fourteenth day of June 1910

day of A. D. 1910, within thirty days from the date of said warrant; and between the hours of 9 a. m. and 4 p. m., in behalf of said contractor, enter upon each of the corresponding lots, portions of lots and parcels of land assessed, and with said certificate, assessment, diagram and warrant, and in a loud, audible voice, publicly make demands for the payment of each of said assessments from the unknown owners thereof, upon each lot, portion of lot, or parcel of land, for each of its own assessments as specified in said assessment; and that whenever he found a building, tenant or occupant upon any of said premises, besides the public demand as aforesaid, he, at the same time, in the same behalf, presenting and exhibiting said certificate, assessment, diagram and warrant, in each instance, demanded from each tenant, or occupant, for the unknown owners, separately, the payment of each of said assessments upon said premises; and in the following table he states the name of such demandee, as "tenant," or "occupant," with the word "unknown;" but that, notwithstanding said demands, the following totals of said assessed sums, each separately demanded, and also the total, remain unpaid, to-wit:

OWNERS	ASSESSED UPON				Total Assessment		Demands made upon as Owners	Assessment Numbers	Date of Demand	Assessment Due and Unpaid		SUBSEQUENT PAYMENTS
	Assessment Number	Block	Tract or Subdivision	Lot	Dollars	Cents				Dollars	Cents	
Unknown	1	6	Breed and Chaves add	S. 60ft 1	6	35					PAID IN FULL	
Unknown	2	6	Breed and Chaves add	N. 80ft 1	29	50					PAID IN FULL	
Unknown	3	6	Breed and Chaves add	S. 60ft 2	6	35					PAID IN FULL	
Unknown	4	6	Breed and Chaves add	N. 80ft 2	29	50					PAID IN FULL	
Unknown	5	6	Breed and Chaves add	S. 60ft 3	6	35					PAID IN FULL	
Unknown	6	6	Breed and Chaves add	N. 80ft 3	29	50					PAID IN FULL	
Unknown	7	6	Breed and Chaves add	S. 60ft 4	6	35					PAID IN FULL	
Unknown	8	6	Breed and Chaves add	N. 80ft 4	29	50					PAID IN FULL	
Unknown	9	6	Breed and Chaves add	5	35	85	Unknown	9	JUN 14 1910		PAID IN FULL	
Unknown	10	6	Breed and Chaves add	6	35	85	Unknown	10	JUN 14 1910		PAID IN FULL	
Unknown	11	6	Breed and Chaves add	7	35	85	Unknown	11	JUN 14 1910		PAID IN FULL	
Unknown	12	6	Breed and Chaves add	8	35	85	Unknown	12	JUN 14 1910		PAID IN FULL	
Unknown	13	6	Breed and Chaves add	9	35	85	Unknown	13	JUN 14 1910		PAID IN FULL	
Unknown	14	6	Breed and Chaves add	10	35	85	Unknown	14	JUN 14 1910		PAID IN FULL	
Unknown	15	6	Breed and Chaves add	11	35	85	Unknown	15	JUN 14 1910		PAID IN FULL	





ERS	ASSESSED UPON				Total Assessment		Demands made upon as Owners	Assessment Numbers	Date of Demand .....190..	Assessment Due and Unpaid		SUBSEQUENT PAYMENTS
	Assessment Number	Block	Tract or Subdivision	Lot	Dollars	Cents				Dollars	Cents	
Unknown	70	46	Jaggarts add	1	100	00	Unknown	70	JUN 14 1910			PAID IN FULL RET. ON ASSESSMENT ROLL
Unknown	71	46	Jaggarts add	2	30	00						PAID IN FULL RET. ON ASSESSMENT ROLL
Unknown	72	46	Jaggarts add	3	16	74	Unknown	72	JUN 14 1910			PAID IN FULL RET. ON ASSESSMENT ROLL
Unknown	73	46	Jaggarts add	9	16	74	Unknown	73	JUN 14 1910			PAID IN FULL CERTIFICATE NO. 1161
Unknown	74	46	Jaggarts add	8	30	00	Unknown	74	JUN 14 1910			PAID IN FULL CERTIFICATE NO. 1238
Unknown	75	46	Jaggarts add	7	100	00	Unknown	75	JUN 14 1910			PAID IN FULL CERTIFICATE NO. 1238
Unknown	76	44	Jaggarts add	4	16	74	Unknown	76	JUN 14 1910			PAID IN FULL RET. ON ASSESSMENT ROLL
Unknown	77	44	Jaggarts add	5	30	00	Unknown	77	JUN 14 1910			CONCLUSIVELY PRESUMED PAID
Unknown	78	44	Jaggarts add	6	100	00	Unknown	78	JUN 14 1910			Paid in full Certificate #4194
Unknown	79	44	Jaggarts add	12	100	00	Unknown	79	JUN 14 1910			PAID IN FULL CERTIFICATE NO. 1292
Unknown	80	44	Jaggarts add	11	30	00						PAID IN FULL RET. ON ASSESSMENT ROLL
Unknown	81	44	Jaggarts add	10	16	74	Unknown	81	JUN 14 1910			PAID IN FULL CERTIFICATE NO. 1770
Unknown	82	47	Jaggarts add	1	100	00						Paid in full #1056
Unknown	83	47	Jaggarts add	2	30	00	Unknown	83	JUN 14 1910			PAID IN FULL RET. ON ASSESSMENT ROLL
Unknown	84	47	Jaggarts add	3	16	74	Unknown	84	JUN 14 1910			PAID IN FULL RET. ON ASSESSMENT ROLL
Unknown	85	47	Jaggarts add	9	16	74						PAID IN FULL RET. ON ASSESSMENT ROLL
Unknown	86	47	Jaggarts add	8	30	00	Unknown	86	JUN 14 1910			PAID IN FULL CERTIFICATE NO. 1392
Unknown	87	47	Jaggarts add	7	100	00						PAID IN FULL RET. ON ASSESSMENT ROLL
Unknown	88	43	Jaggarts add	4	16	74						PAID IN FULL RET. ON ASSESSMENT ROLL
Unknown	89	43	Jaggarts add	5	30	00	Unknown	89	JUN 14 1910			PAID IN FULL RET. ON ASSESSMENT ROLL
Unknown	90	43	Jaggarts add	6	100	00	Unknown	90	JUN 14 1910			PAID IN FULL RET. ON ASSESSMENT ROLL
Unknown	91	43	Jaggarts add	12	75	00						Paid in full #1036
Unknown	92	43	Jaggarts add	12	25	00						PAID IN FULL RET. ON ASSESSMENT ROLL
Unknown	93	43	Jaggarts add	11	25	50						Paid in full #1036
Unknown	94	43	Jaggarts add	11	7	50						PAID IN FULL RET. ON ASSESSMENT ROLL
Unknown	95	43	Jaggarts add	10	16	74	Unknown	95	JUN 14 1910			CONCLUSIVELY PRESUMED PAID
Unknown	96	48	Jaggarts add	1	100	00						PAID IN FULL RET. ON ASSESSMENT ROLL
Unknown	97	48	Jaggarts add	2	30	00	Unknown	97	JUN 14 1910			Paid - #1042
Unknown	98	48	Jaggarts add	3	16	74						PAID IN FULL RET. ON ASSESSMENT ROLL
Unknown	99	48	Jaggarts add	9	16	74						PAID IN FULL RET. ON ASSESSMENT ROLL
Unknown	100	48	Jaggarts add	8	30	00	Unknown	100	JUN 14 1910			PAID IN FULL CERTIFICATE NO. 1974
Unknown	101	48	Jaggarts add	7	100	00						PAID IN FULL RET. ON ASSESSMENT ROLL
Unknown	102	42	Jaggarts add	4	16	74	Unknown	102	JUN 14 1910			PAID IN FULL RET. ON ASSESSMENT ROLL
Unknown	103	42	Jaggarts add	5	30	00	Unknown	103	JUN 14 1910			PAID IN FULL RET. ON ASSESSMENT ROLL
Unknown	104	42	Jaggarts add	6	100	00						Paid in full #1073
Unknown	105	42	Jaggarts add	12	100	00						PAID IN FULL RET. ON ASSESSMENT ROLL
Unknown	106	42	Jaggarts add	11	5	40						PAID IN FULL RET. ON ASSESSMENT ROLL
Unknown	107	42	Jaggarts add	11	24	60						PAID IN FULL RET. ON ASSESSMENT ROLL
Unknown	108	42	Jaggarts add	10	16	74	Unknown	108	JUN 14 1910			PAID IN FULL RET. ON ASSESSMENT ROLL
Unknown	109	49	Jaggarts add	1	100	00	Unknown	109	JUN 14 1910			PAID IN FULL RET. ON ASSESSMENT ROLL
Unknown	110	49	Jaggarts add	2	30	00						Paid in full #1076
Unknown	111	49	Jaggarts add	3	16	74	Unknown	111	JUN 14 1910			PAID IN FULL RET. ON ASSESSMENT ROLL
Unknown	112	49	Jaggarts add	9	14	22						#1080 PAID IN FULL RET. ON ASSESSMENT ROLL
Unknown	113	49	Jaggarts add	9	2	57						PAID IN FULL RET. ON ASSESSMENT ROLL
Unknown	114	49	Jaggarts add	8	2	00						PAID IN FULL RET. ON ASSESSMENT ROLL
Unknown	115	49	Jaggarts add	8	9	00	Unknown	115	JUN 14 1910			PAID IN FULL RET. ON ASSESSMENT ROLL
Unknown	116	49	Jaggarts add	7	100	00	Unknown	116	JUN 14 1910			PAID IN FULL RET. ON ASSESSMENT ROLL
Unknown	117	1	Bulwerwells add	9	16	74						PAID IN FULL RET. ON ASSESSMENT ROLL
Unknown	118	1	Bulwerwells add	8	30	00						PAID IN FULL RET. ON ASSESSMENT ROLL
Unknown	119	1	Bulwerwells add	7	100	00	Unknown	119	JUN 14 1910			PAID IN FULL RET. ON ASSESSMENT ROLL
Unknown	120	1	Bulwerwells add	6	100	00	Unknown	120	JUN 14 1910			CONCLUSIVELY PRESUMED PAID
Unknown	121	1	Bulwerwells add	5	30	00	Unknown	121	JUN 14 1910			PAID IN FULL RET. ON ASSESSMENT ROLL
Unknown	122	1	Bulwerwells add	4	16	74						PAID IN FULL RET. ON ASSESSMENT ROLL
Unknown	123	10	Bulwerwells add	12	100	00						PAID IN FULL RET. ON ASSESSMENT ROLL

282

OWNERS	ASSESSED UPON				Total Assessment		Demands made upon as Owners	Assessment Numbers	Date of Demand	Assessment Due and Unpaid		SUBSEQUENT PAYMENTS	
	Assessment Number	Block	Tract or Subdivision	Lot	Dollars	Cents				Dollars	Cents		
Unknown	124	10	Culverwells add	11	30	00						PAID IN FULL	
Unknown	125	10	Culverwells add	10	16	74	Unknown	125	JUN 14 1910			PAID IN FULL	
Unknown	126	10	Culverwells add	3	16	74	Unknown	126	JUN 14 1910			PAID IN FULL	
Unknown	127	10	Culverwells add	2	30	00	Unknown	127	JUN 14 1910			PAID IN FULL	
Unknown	128	10	Culverwells add	1	100	00	Unknown	128	JUN 14 1910			PAID IN FULL	
Unknown	129	2	Culverwells add	9	16	74						PAID IN FULL	
Unknown	130	2	Culverwells add	8	30	00	Unknown	130	JUN 14 1910			PAID IN FULL	
Unknown	131	2	Culverwells add	7	100	00	Unknown	131	JUN 14 1910	Assigned to Mary Kent Flint			PAID IN FULL
Unknown	132	2	Culverwells add	6	100	00	Unknown	132	JUN 14 1910			CONCLUSIVELY PRESUMED PAID	
Unknown	133	2	Culverwells add	5	30	00						PAID IN FULL	
Unknown	134	2	Culverwells add	4	16	74	Unknown	134	JUN 14 1910			PAID IN FULL	
Unknown	135	9	Culverwells add	12	100	00						PAID IN FULL	
Unknown	136	9	Culverwells add	11	30	00						PAID IN FULL	
Unknown	137	9	Culverwells add	10	16	74						PAID IN FULL	
Unknown	138	9	Culverwells add	3	16	74	Unknown	138	JUN 14 1910			PAID IN FULL	
Unknown	139	9	Culverwells add	2	30	00						PAID IN FULL	
Unknown	140	9	Culverwells add	1	100	00	Unknown	140	JUN 14 1910			PAID IN FULL	
Unknown	141	3	Culverwells add	9	16	74						PAID IN FULL	
Unknown	142	3	Culverwells add	8	30	00	Unknown	142	JUN 14 1910			PAID IN FULL	
Unknown	143	3	Culverwells add	7	100	00	Unknown	143	JUN 14 1910			PAID IN FULL	
Unknown	144	3	Culverwells add	6	100	00						PAID IN FULL	
Unknown	145	3	Culverwells add	5	30	00						PAID IN FULL	
Unknown	146	3	Culverwells add	4	16	74						PAID IN FULL	
Unknown	147	8	Culverwells add	12	100	00	Unknown	147	JUN 14 1910			PAID IN FULL	
Unknown	148	8	Culverwells add	11	30	00	Unknown	148	JUN 14 1910			PAID IN FULL	
Unknown	149	8	Culverwells add	10	16	74	Unknown	149	JUN 14 1910			CONCLUSIVELY PRESUMED PAID	
Unknown	150	8	Culverwells add	W. 25 ft 3	4	18	Unknown	150	JUN 14 1910			CONCLUSIVELY PRESUMED PAID	
Unknown	151	8	Culverwells add	E. 75 ft 3	12	55	Unknown	151	JUN 14 1910			SUPT. OF STREETS	
Unknown	152	8	Culverwells add	2	30	00	Unknown	152	JUN 14 1910			PAID IN FULL	
Unknown	153	8	Culverwells add	1	100	00	Unknown	153	JUN 14 1910			PAID IN FULL	
Unknown	154	4	Culverwells add	9	16	74	Unknown	154	JUN 14 1910			PAID IN FULL	
Unknown	155	4	Culverwells add	8	30	00	Unknown	155	JUN 14 1910			PAID IN FULL	
Unknown	156	4	Culverwells add	7	100	00	Unknown	156	JUN 14 1910			PAID IN FULL	
Unknown	157	4	Culverwells add	6	100	00	Unknown	157	JUN 14 1910			PAID IN FULL	
Unknown	158	4	Culverwells add	5	30	00	Unknown	158	JUN 14 1910			PAID IN FULL	
Unknown	159	4	Culverwells add	4	16	74	Unknown	159	JUN 14 1910			PAID IN FULL	
Unknown	160	7	Subd Blk 7 Culverwells add	5	50	00						PAID IN FULL	
Unknown	161	7	Subd Blk 7 Culverwells add	6	50	00						PAID IN FULL	
Unknown	162	7	Subd Blk 7 Culverwells add	7	15	00	Unknown	162	JUN 14 1910			PAID IN FULL	
Unknown	163	7	Subd Blk 7 Culverwells add	8	15	00	Unknown	163	JUN 14 1910			PAID IN FULL	
Unknown	164	7	Subd Blk 7 Culverwells add	9	13	39						PAID IN FULL	
Unknown	165	7	Subd Blk 7 Culverwells add	1	35	85						PAID IN FULL	
Unknown	166	7	Subd Blk 7 Culverwells add	2	35	85						PAID IN FULL	
Unknown	167	7	Subd Blk 7 Culverwells add	3	35	85						PAID IN FULL	
Unknown	168	7	Subd Blk 7 Culverwells add	4	35	85						PAID IN FULL	
Unknown	169	6	Culverwells add	1	57	35	Unknown	169	JUN 14 1910			PAID IN FULL	
Unknown	170	6	Culverwells add	2	57	35	Unknown	170	JUN 14 1910			PAID IN FULL	
Unknown	171	6	Culverwells add	3	57	35	Unknown	171	JUN 14 1910			PAID IN FULL	
Unknown	172	6	Culverwells add	4	57	35	Unknown	172	JUN 14 1910			PAID IN FULL	
Unknown	173	6	Culverwells add	5	43	15	Unknown	173	JUN 14 1910			PAID IN FULL	
Unknown	174	177	Stange's Subd Blk 177 Hortons add	6	51	47	Unknown	174	JUN 14 1910			PAID IN FULL	
Unknown	175	177	Stange's Subd Blk 177 Hortons add	5	51	47	Unknown	175	JUN 14 1910			PAID IN FULL	
Unknown	176	177	Stange's Subd Blk 177 Hortons add	4	51	47	Unknown	176	JUN 14 1910			PAID IN FULL	
Unknown	177	177	Stange's Subd Blk 177 Hortons add	3	19	72	Unknown	177	JUN 14 1910			PAID IN FULL	





# DIAGRAM

Exhibiting 'E' Street and its intersecting streets from the East line of 14th street to the West line of 25th street in the City of San Diego, California on which work has been done under my official contract as Street Superintendent of said City, with \_\_\_\_\_ dated the \_\_\_\_\_ day of \_\_\_\_\_ A.D. 190\_\_\_\_, for the grading of said 'E' Street, as is more particularly described in said contract; showing the relative location of each district, lot, portion of lot, or parcel of land assessed, to the work done; numbered in red ink to correspond with the red ink numbers in the assessment; and showing the number of square feet, assessed for said work contracted for and performed. Herein the mark ' means feet. The figures followed by "sq. ft." show the number of square feet in each lot to which they are shown to relate. Figures in black ink next to property line show, each, the length of said line in feet. Heavy faced figures show the number of the block. Lighter faced figures show the number of the lot.

The Lots and Blocks in Breed and Chase Add. as shown on this sheet are according to Map Filed in Book 14 Page 641 of the office of the County Recorder of the County of San Diego, State of California.

The Lots and Blocks in Taggart's Addition as shown on this sheet are according to Map No. 2-4-9 Filed in the office of the County Recorder of the County of San Diego, State of California.



At said City of San Diego, California, this \_\_\_\_\_ day of \_\_\_\_\_ A.D. 190\_\_\_\_  
 \_\_\_\_\_  
 Superintendent of Streets of the City of San Diego, California  
 Recorded \_\_\_\_\_ A.D. 190\_\_\_\_


The Lots and Blocks in Horton's Addition as shown on this sheet are according to Map of said subdivision filed in Book 13 Page 522 in the office of the County Recorder of the County of San Diego, State of California.

The Lots in L. J. Stenquist's Subdiv. of Block 177 Horton's Add. as shown on this sheet are according to Map of said subdivision, filed in Map Book 14 Page 184, in the office of the County Recorder of the County of San Diego, State of California.



The Lots and Blocks in Culverwell's Addition as shown on this sheet are according to Map No. 143, filed in the office of the County Recorder of the County of San Diego, State of California.

The Lots and Blocks in Taggart's Addition as shown on this sheet are according to Map No. 249, filed in the office of the County Recorder of the County of San Diego, State of California.



HORTON'S ADDITION.

CULVERWELL'S

ADDITION.

TAGGARTS ADD.

The Lots in Subdivision of Block 7 Culverwell's Addition as shown on this sheet, are according to Map No. 446, filed in the office of the County Recorder of the County of San Diego, State of California.

City of San Diego }  
County of San Diego } SS  
State of California }

I, Edwin M. Gaffo, City Engineer of the City of San Diego, California, pursuant to Resolution No. 4920 passed by the Common Council of said City on the 5<sup>th</sup> day of April, 1909, and approved by the Mayor of said City on the            day of           , directing me, as such engineer, to make and present to said Common Council a diagram of the property affected and benefited by the proposed work and improvement to be done on C Street between the East line of Fourteenth Street and the West line of Seventy-fifth Street as described in Resolution of Intention No. 4707 passed by said Common Council on the 4<sup>th</sup> day of January, 1909, and approved by the Mayor of said City on the 13<sup>th</sup> day of January, 1909, and on file in the office of the Clerk of said City, herewith present this document consisting of three pages to said Common Council and I do hereby certify that pages numbered one to three inclusive, thereof constitutes a true and correct diagram of the property affected and benefited by said proposed work and improvement as described in aforesaid Resolution of Intention and to be assessed to pay the expenses of said work and improvement and said diagram shows each separate lot piece or parcel of land, the area in square feet of each such lot, piece or parcel of land, and the relative location of the same to the work proposed to be done all within the limits of the assessment district described in said Resolution of Intention.

Dated, San Diego, Cal.  
April 29<sup>th</sup>, 1910

Edwin M. Gaffo  
City Engineer of the  
City of San Diego, Cal.

City of San Diego }  
County of San Diego } SS  
State of California }

I, J. T. Butler, City Clerk of the City of San Diego, California, do hereby certify the foregoing diagram consisting of pages numbered one to 3 inclusive hereof was by the Common Council of said City approved by Resolution No. 6642 passed by said Common Council on the 3<sup>rd</sup> day of May, 1910 and approved by the Mayor of said City on the 4<sup>th</sup> day of May, 1910.

J. T. Butler  
City Clerk of the City of San Diego,  
California and ex officio Clerk of  
the Common Council of the said City.  
By Allen H. Wright  
Deputy



Done at San Diego, California, May 17<sup>th</sup> 1900

Frank A. Salmons  
Superintendent of Streets of the City of San Diego, California.

Recorded May 17 1900

Frank A. Salmons  
Superintendent of Streets of the City of San Diego, California.

I, Frank A. Salmons Superintendent of Streets of the City of San Diego, California, do hereby certify that all charges herein stated are correct, and that the computations and calculations of this Assessment are correct.

Frank A. Salmons  
Superintendent of Streets of the City of San Diego, California.

Recorded May 17 1900

Frank A. Salmons  
Superintendent of Streets of the City of San Diego, California.

CERTIFICATE OF THE CITY ENGINEER

I, David M. Capps City Engineer of the City of San Diego, in the County of San Diego, State of California, do hereby certify that the work of Grading Street from the east line of 11<sup>th</sup> Street to the west line of 25<sup>th</sup> Street was performed in accordance with the surveys and the engineering work done by me and under my direction; and that the quantities thereof were correctly given by me to the Superintendent of Streets, and said work is in accord with the official grade of said street.

David M. Capps  
City Engineer of the City of San Diego, California.

Dated at San Diego, Calif., May 17 1900

Recorded May 17 1900  
Frank A. Salmons  
Superintendent of Streets of the City of San Diego, California.

(Affiant's name.)

John Engstrom  
Subscribed and sworn to this 14<sup>th</sup> day

of June A. D. 1900, before me,

[SEAL] George W. Bowler  
Notary Public.

Filed this 14 day of June A. D. 1900

Frank A. Salmons  
Street Superintendent of the City of San Diego.

Recorded June 14 A. D. 1900

Frank A. Salmons  
Street Superintendent of the City of San Diego.

WARRANT

By Virtue Hereof, I, Frank A. Salmons Street Superintendent of the City of San Diego, County of San Diego, and State of California, by virtue of the authority vested in me as said Street Superintendent, do authorize and empower John Engstrom his agents or assigns, to demand and receive the several assessments upon the assessment and diagram hereto attached, and this shall be his warrant for the same.

San Diego, May 17 A. D. 1900

Frank A. Salmons  
Street Superintendent of City of San Diego.

Countersigned by

Grant Conrad  
Mayor of City of San Diego

Recorded May 17 A. D. 1900

Frank A. Salmons  
Street Superintendent of City of San Diego.

CERTIFICATE OF RECORD

I hereby complete and sign the foregoing record from page \_\_\_\_\_ to page \_\_\_\_\_ both inclusive, of the Assessment, Diagram, Warrant, Certificate of the City Engineer, Contractor's Return and also in the Book of "Contracts and Bonds," the recorded Contract and Bond, each numbered \_\_\_\_\_ all for the work therein described upon \_\_\_\_\_ Street, from the \_\_\_\_\_ line of \_\_\_\_\_ Street to the \_\_\_\_\_ line of \_\_\_\_\_ Street.

Office of the Street Superintendent, San Diego, California, this \_\_\_\_\_ day of \_\_\_\_\_ A. D. 1900

\_\_\_\_\_  
Street Superintendent, City of San Diego.

In the Matter of Grading of Sweet Street from the west line of Eagle street to the west line of Northern Extension  
ASSESSMENT NUMBER \_\_\_\_\_

MARGIN

CONTRACTOR'S RETURN

Pursuant to Statute, I, Frank A. Salmon, as Street Superintendent of the City of San Diego, in the County of San Diego and State of California, do hereby assess and apportion, as shown hereinafter and in the diagram attached hereto, upon certain lots, portions of lots, and parcels of land, fronting on Sweet in said city, from the west line of Eagle Street to the west line of Northern Extension and on streets intersecting it between said lines, the sum of One thousand three hundred and seven Dollars (\$1307.04), to be paid to Thomas A. Harrell his agents or assigns, to cover the sum due (including incidental expenses) for the work of Grading said Sweet Street between said lines, as said work is more particularly specified in my official contract thereto with said Thomas A. Harrell dated the 1st day of April A. D. 1910.

STATE OF CALIFORNIA,  
COUNTY OF SAN DIEGO,  
CITY OF SAN DIEGO. } ss.

Thomas A. Harrell being duly sworn,

says that he is the contractor named in annexed Assessment, Diagram and Warrant; that said assessment for the total cost of certain street work upon

Sweet between Eagle Street and west line of Northern Extension in said city, as more fully described therein and in the contract for said work with said Thomas A. Harrell

made by the Superintendent of Streets in said city, dated the 1st day of April A. D. 1910, levied as therein described upon certain lots, portions of lots, or parcels of land, and the unknown owners thereof for the sum of Thirteen Hundred Seven

and 04/100 Dollars (\$1307.04) payable to Thomas A. Harrell agents or assigns, was made, recorded and delivered by said Superintendent on the 1st day of June A. D. 1910, to affiant in behalf of said contractor; that there were attached to the same and delivered to the same in the same behalf, at the same time, by said Superintendent, his Diagram thereto attached, and a warrant in favor of Thomas A. Harrell

for collecting said assessment, upon which warrant this return is endorsed; that in the case of all assessments therein described, but not included in the following table, affiant has, since the date last aforesaid, in the manner hereinafter described and in behalf of said contractor, made demand upon and received full payment from the owners of each and all such assessed lots and lands; and that besides all personal demands, affiant did, whenever the name of the owner of the lot is stated as "unknown," on the assessment, on the 1st day of June A. D. 1910, within thirty days from the date of said warrant; and between the hours of 9 a. m. and 4 p. m., in behalf of said contractor, enter upon each of the corresponding lots, portions of lots and parcels of land assessed, and with said certificate, assessment, diagram and warrant, and in a loud, audible voice, publicly make demands for the payment of each of said assessments from the unknown owners thereof, upon each lot, portion of lot, or parcel of land, for each of its own assessments as specified in said assessment; and that whenever he found a building, tenant or occupant upon any of said premises, besides the public demand as aforesaid, he, at the same time, in the same behalf, presenting and exhibiting said certificate, assessment, diagram and warrant, in each instance, demanded from each tenant, or occupant, for the unknown owners, separately, the payment of each of said assessments upon said premises; and in the following table he states the name of such demandee, as "tenant," or "occupant," with the word "unknown;" but that, notwithstanding said demands, the following totals of said assessed sums, each separately demanded, and also the total, remain unpaid, to-wit:

day of June A. D. 1910, within thirty days from the date of said warrant; and between the hours of 9 a. m. and 4 p. m., in behalf of said contractor, enter upon each of the corresponding lots, portions of lots and parcels of land assessed, and with said certificate, assessment, diagram and warrant, and in a loud, audible voice, publicly make demands for the payment of each of said assessments from the unknown owners thereof, upon each lot, portion of lot, or parcel of land, for each of its own assessments as specified in said assessment; and that whenever he found a building, tenant or occupant upon any of said premises, besides the public demand as aforesaid, he, at the same time, in the same behalf, presenting and exhibiting said certificate, assessment, diagram and warrant, in each instance, demanded from each tenant, or occupant, for the unknown owners, separately, the payment of each of said assessments upon said premises; and in the following table he states the name of such demandee, as "tenant," or "occupant," with the word "unknown;" but that, notwithstanding said demands, the following totals of said assessed sums, each separately demanded, and also the total, remain unpaid, to-wit:

TOTAL COST OF THE WORK IS \$ 1307.04, AS FOLLOWS:

3915.4 Cu yds. Cut @ 29¢ per Cu yd.	\$ 1135.47
736.8 Cu yds. Fill @ 1¢ per Cu yd.	7.37
City Engineer's Fees	175.00
Printing and Advertising	24.20
Special Superintendent's compensation @ \$10.00 per day	10.00
Incidental Expenses	164.20
Contract Cost	1147.84
<b>Total Cost</b>	<b>\$1307.04</b>

INCIDENTAL EXPENSES:

DIVIDED AS FOLLOWS:

3915.4 Cu yds. Cut @ 29¢ per Cu yd.	\$ 1135.47
736.8 Cu yds. Fill @ 1¢ per Cu yd.	7.37
Contract Cost	1147.84
<b>Total</b>	<b>\$1307.04</b>

DESCRIPTION	Cu yds		Cost of Cost of				Incidental Expenses		Total Assessment		Number of Front Feet Assessed	Number of Feet on Siding	Rate Per Front Foot Assessed			
	Cut @	Fill @	Cut		Fill		Dollars	Cents	Dollars	Cents			Dollars	Cents	Dollars	Cents
	29¢ per Cu yd	1¢ per Cu yd	Dollars	Cents	Dollars	Cents	Dollars	Cents	Dollars	Cents			Dollars	Cents	Dollars	Cents
Frontage	3347.4	736.8	964.95	7.37			139.63	11.11	95		1526.2			.72898		
Frontage & Siding	588		170.57				24.57	195.09			1373.2			1.4742		
	3915.4	736.8	1135.47	7.37			164.20				1307.04					

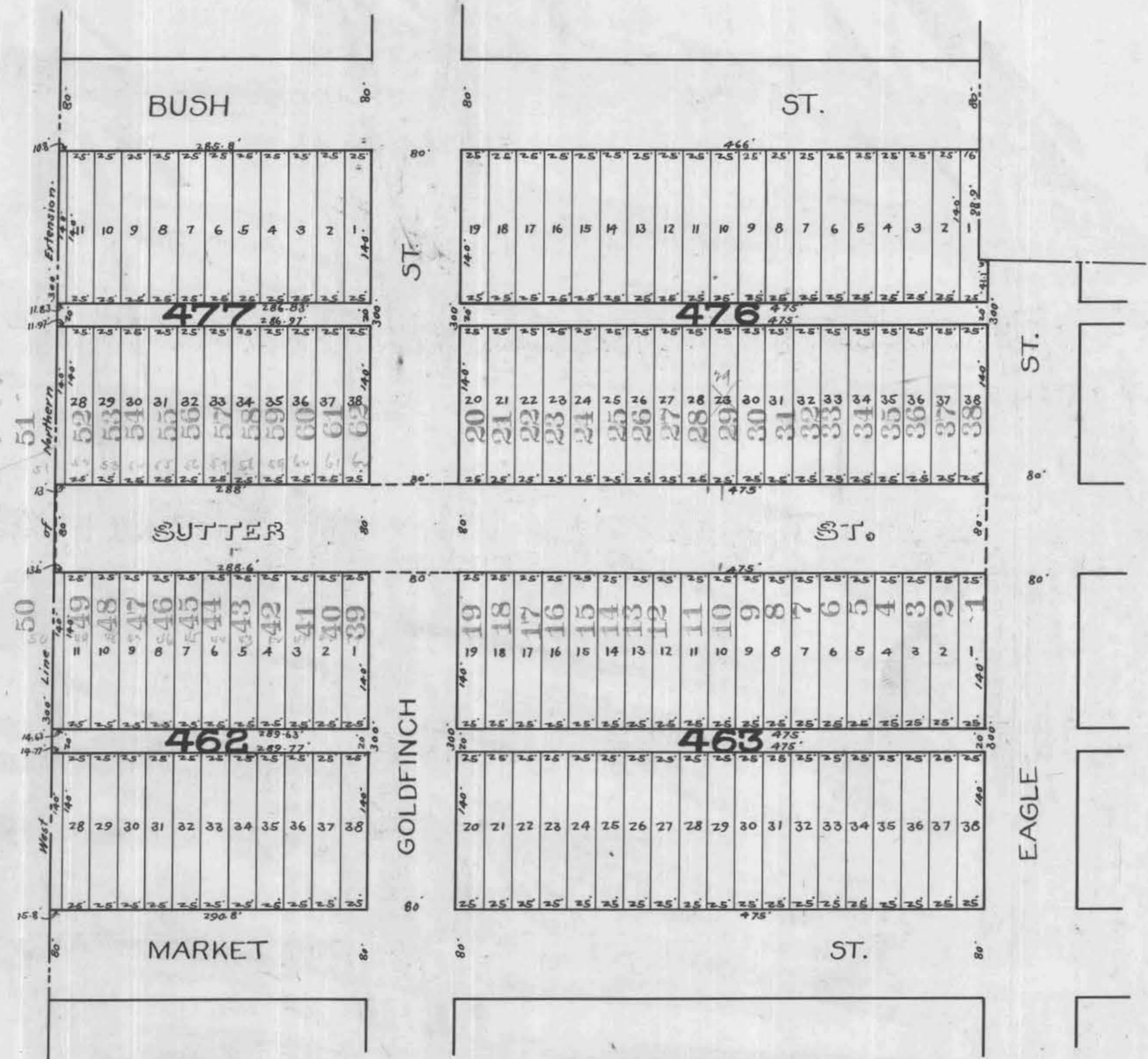

OWNERS	ASSESSED UPON						Frontage Assessment		Assessment		Assessment		Assessment		Total Assessment		Demands made upon as Owners	Assessment Numbers	Date of Demand	Assessment Due and Unpaid		SUBSEQUENT PAYMENTS
	Assessment Number	Block	Tract or Subdivision	Lot	Front Foot	Feet on Cropping	Dollars	Cents	Dollars	Cents	Dollars	Cents	Dollars	Cents	Dollars	Cents				Dollars	Cents	
Unknown	1	463	Subd. of part of E 1/4 of P.L. 1122	1	75			18	21			18	21			18	21					CONCLUSIVELY PRESUMED PAID
Unknown	2	463	Subd. of part of E 1/4 of P.L. 1122	2	75			18	21			18	21			18	21					CONCLUSIVELY PRESUMED PAID
Unknown	3	463	Subd. of part of E 1/4 of P.L. 1122	3	75			18	21			18	21			18	21					CONCLUSIVELY PRESUMED PAID
Unknown	4	463	Subd. of part of E 1/4 of P.L. 1122	4	75			18	21			18	21			18	21					CONCLUSIVELY PRESUMED PAID
Unknown	5	463	Subd. of part of E 1/4 of P.L. 1122	5	75			18	21			18	21			18	21					CONCLUSIVELY PRESUMED PAID
Unknown	6	463	Subd. of part of E 1/4 of P.L. 1122	6	75			18	21			18	21			18	21					CONCLUSIVELY PRESUMED PAID
Unknown	7	463	Subd. of part of E 1/4 of P.L. 1122	7	75			18	21			18	21			18	21					CONCLUSIVELY PRESUMED PAID
Unknown	8	463	Subd. of part of E 1/4 of P.L. 1122	8	75			18	21			18	21			18	21					CONCLUSIVELY PRESUMED PAID
Unknown	9	463	Subd. of part of E 1/4 of P.L. 1122	9	75			18	21			18	21			18	21					CONCLUSIVELY PRESUMED PAID
Unknown	10	463	Subd. of part of E 1/4 of P.L. 1122	10	75	145		18	21	1.85		20	06			20	06			7058		Paid in full CONCLUSIVELY PRESUMED PAID
Unknown	11	463	Subd. of part of E 1/4 of P.L. 1122	11	75	75		18	21	3.68		21	89			21	89					PAID IN FULL CERTIFICATE NO. 1277
Unknown	12	463	Subd. of part of E 1/4 of P.L. 1122	12	75	75		18	21	3.68		21	89			21	89					PAID IN FULL CERTIFICATE NO. 1277
Unknown	13	463	Subd. of part of E 1/4 of P.L. 1122	13	75	75		18	21	3.68		21	89			21	89					CONCLUSIVELY PRESUMED PAID
Unknown	14	463	Subd. of part of E 1/4 of P.L. 1122	14	75	75		18	21	3.68		21	89			21	89					CONCLUSIVELY PRESUMED PAID
Unknown	15	463	Subd. of part of E 1/4 of P.L. 1122	15	75	75		18	21	3.68		21	89			21	89					CONCLUSIVELY PRESUMED PAID



DIAGRAM

295

Exhibiting San Antonio Street and its intersecting streets from the West line of Eagle Street to the West line of Fourth Street, in the City of San Diego, California, on which work has been done under my official contract as Street Superintendent of said city, with Thomas A. Salmon dated the 1st day of June A. D. 1900, for the grading of said San Antonio Street, as is more particularly described in said contract; showing the relative location of each district, lot, portion of lot, or parcel of land assessed, to the work done; numbered in red ink to correspond with the red ink numbers in the assessment; and showing the number of feet fronting, assessed for said work contracted for and performed. Herein "No." is used for the word "number" and "ft." for the word "feet." The marks ' and " mean respectively "feet" and "inches." Figures in black ink next to property line show, each, the length of said line in feet. Other figures in black ink show the numbers of the lots.



SUBD. OF PART OF THE EAST 1/2 OF PUEBLO LOT 1122.

At said City of San Diego, California, this 1st day of June A. D. 1900  
Thomas A. Salmon  
Superintendent of Streets of the City of San Diego, California  
Recorded June 1st A. D. 1900  
Thomas A. Salmon  
Superintendent of Streets of the City of San Diego, California

Done at San Diego, California, June 1 - 1910

Frank A. Salmons  
Superintendent of Streets of the City of San Diego, California.

Recorded June 1 1910

Frank A. Salmons  
Superintendent of Streets of the City of San Diego, California.

I, Frank A. Salmons Superintendent of Streets of the City of San Diego, California, do hereby certify that all charges herein stated are correct, and that the computations and calculations of this Assessment are correct.

Frank A. Salmons  
Superintendent of Streets of the City of San Diego, California.

Recorded June 1 1910

Frank A. Salmons  
Superintendent of Streets of the City of San Diego, California.

**CERTIFICATE OF THE CITY ENGINEER**

I, Ewin M. Capps City Engineer of the City of San Diego, in the County of San Diego, State of California, do hereby certify that the work of Grading Sutter Street from the West line of Eagle Street to the West line of Northern Extension Street was performed in accordance with the surveys and the engineering work done by me and under my direction; and that the quantities thereof were correctly given by me to the Superintendent of Streets, and said work is in accord with the official grade of said street.

Ewin M. Capps  
City Engineer of the City of San Diego, California.

Dated at San Diego, Calif., June 1 1910

Recorded June 1 1910  
Frank A. Salmons  
Superintendent of Streets of the City of San Diego, California.

(Affiant's name.)

Thomas A. Harrell

Subscribed and sworn to this third day

of June A. D. 1910, before me,

[SEAL] H. K. Dawson  
Notary Public.

Filed this 3<sup>rd</sup> day of June A. D. 1910

Frank A. Salmons  
Street Superintendent of the City of San Diego.

Recorded June 3 A. D. 1910

Frank A. Salmons  
Street Superintendent of the City of San Diego.

**WARRANT**

By Virtue Hereof, I, Frank A. Salmons Street Superintendent of the City of San Diego, County of San Diego, and State of California, by virtue of the authority vested in me as said Street Superintendent, do authorize and empower Thomas A. Harrell his agents or assigns, to demand and receive the several assessments upon the assessment and diagram hereto attached, and this shall be his warrant for the same.

San Diego, June 1 A. D. 1910

Frank A. Salmons  
Street Superintendent of City of San Diego.

Countersigned by

Frank Conrad  
Mayor of City of San Diego.

Recorded June 1 A. D. 1910

Frank A. Salmons  
Street Superintendent of City of San Diego.

**CERTIFICATE OF RECORD**

I hereby complete and sign the foregoing record from page \_\_\_\_\_ to page \_\_\_\_\_ both inclusive, of the Assessment, Diagram, Warrant, Certificate of the City Engineer, Contractor's Return and also in the Book of "Contracts and Bonds," the recorded Contract and Bond, each numbered \_\_\_\_\_ all for the work therein described upon \_\_\_\_\_ Street, from the \_\_\_\_\_ line of \_\_\_\_\_ Street to the \_\_\_\_\_ line of \_\_\_\_\_ Street.

Office of the Street Superintendent, San Diego, California, this \_\_\_\_\_ day of \_\_\_\_\_ A. D. 1910

\_\_\_\_\_  
Street Superintendent, City of San Diego.

In the Matter of Planning, curbing and construction of Cement Pipe Drains and Cated Basins  
of Arctic Street from the south line of D Street to the north line of H Street  
 ASSESSMENT NUMBER \_\_\_\_\_

MARGIN

CONTRACTOR'S RETURN

STATE OF CALIFORNIA,  
 COUNTY OF SAN DIEGO, } ss.  
 CITY OF SAN DIEGO.

Pursuant to Statute, I, Frank A. Salmons as Street Superintendent of the City of San Diego, in the County of San Diego and State of California, do hereby assess and apportion, as shown hereinafter and in the diagram attached hereto, upon certain lots, portions of lots, and parcels of land, fronting on Arctic Street in said city, from the South line of D Street to the North line of H Street and on streets intersecting it between said lines, the sum of Nine Thousand and no/100 Dollars (\$ 9005.75 ), to be paid to Fairchild Gilmore Wilton Company agents or assigns, to cover the sum due (including incidental expenses) for the work of Planning, curbing and construction of Cement Pipe Drains and Cated Basins on Arctic Street between said lines, as said work is more particularly specified in my official contract therewith with said Fairchild Gilmore Wilton Company dated the 7th day of June A. D. 1910.

J. J. Hendley being duly sworn, says that he is the agent of the contractor named in annexed Assessment Diagram and Warrant; that said assessment for the total cost of certain street work upon

All of said work has been performed and materials furnished, complying with the specifications and under my direction, and to my satisfaction and acceptance. And because the names of the owners of said assessed property are unknown to me, I herewith write the word "Unknown" opposite the number of the lot and the amount assessed thereon, and the number of each lot, portion of lot, or portion of land assessed.

Arctic Street between

TOTAL COST OF THE WORK IS \$ <u>9005.75</u> AS FOLLOWS:		INCIDENTAL EXPENSES:	
<u>40579.65</u> sq. ft. Pavement @ <u>19.3¢</u> per sq. ft.	\$ <u>7831.58</u>	City Engineer's Fees	\$ <u>186.00</u>
<u>1757.34</u> Lin. Ft. Curb @ <u>35¢</u> per Lin. Ft.	\$ <u>615.07</u>	Printing and Advertising	\$ <u>66.20</u>
<u>Cement Pipe Drains, Cated Basins</u>	\$ <u>781.60</u>	Special Superintendent's compensation @ \$ <u>25.00</u> per day	\$ <u>25.00</u>
		Incidental Expenses	\$ <u>277.70</u>
		Contract Cost	\$ <u>8728.55</u>
Contract Cost	\$ <u>8728.55</u>	Total Cost	\$ <u>9005.75</u>

South line of D Street & north line of H Street in said city, as more fully described therein and in the contract for

said work with said Fairchild Gilmore Wilton Company made by the Superintendent of Streets

in said city, dated the 7th day of June A. D. 1910, levied as therein described upon certain lots, portions of lots, or parcels of land, and the unknown owners thereof for the

sum of Nine Thousand and no/100 Dollars (\$ 9005.75 )

payable to Fairchild Gilmore Wilton Company agents or assigns, was made, recorded and delivered by said Super-

intendent on the 17th day of July A. D. 1910, to affiant in behalf of said contractor; that there were attached to the same and delivered to the same in the same

behalf, at the same time, by said Superintendent, his Diagram

thereto attached, and a warrant in favor of Fairchild Gilmore Wilton Company for collecting

said assessment, upon which warrant this return is endorsed; that in the case of all assessments therein described, but not included in the following table, affiant has, since the date last aforesaid, in the manner hereinafter described and in behalf of said contractor, made

demand upon and received full payment from the owners of each and all such assessed lots and lands; and that besides all personal demands, affiant did, whenever the name of the owner of the lot is stated as "unknown," on the assessment, on the 13th

day of August A. D. 1910, within thirty days from the date of said warrant; and between the hours of 9 a. m. and 4 p. m., in behalf of said contractor, enter upon each of the

corresponding lots, portions of lots and parcels of land assessed, and with said certificate, assessment, diagram and warrant, and in a loud, audible voice, publicly make demands for the payment of

each of said assessments from the unknown owners thereof, upon each lot, portion of lot, or parcel of land, for each of its own assessments as specified in said assessment; and that whenever he

found a building, tenant or occupant upon any of said premises, besides the public demand as aforesaid, he, at the same time, in the same behalf, presenting and exhibiting said certificate, assess-

ment, diagram and warrant, in each instance, demanded from each tenant, or occupant, for the unknown owners, separately, the payment of each of said assessments upon said premises; and in the following table he states the name of such demandee, as "tenant," or "occupant," with the word "unknown;" but that, notwithstanding said demands, the following totals of said assessed sums, each separately demanded, and also the total, remain unpaid, to-wit:

DESCRIPTION	Sq. Ft. of Linear Ft.		Cost of Pavement		Cost of Curb		Cost of Cement Pipe Drains and Cated Basins		Incidental Expenses		Total Assessment		Number of Front Feet Assessed	Number of Feet	Rate Per Front Foot Assessed			
	Pavement	Curb	Dollars	Cents	Dollars	Cents	Dollars	Cents	Dollars	Cents	Dollars	Cents			Dollars	Cents	Dollars	Cents
Frontage Pavement	33848		6532.66						707.07		6740.13		2174		317331			
Frontage Curb		167850		587.47					18.66		606.13		1657.58		36568			
40' E. Sts. Pavement	3403.84		656.94				110.00	74.35	791.39				1000		791.39			
Return on NW Corner Curb		19.71		6.90					22		7.12		250		0.2848			
Return on SW Corner Curb		19.71		6.90					22		7.12		250		0.2848			
40' F. Sts. Pavement	3259.84		629.15				110.00	73.47	762.62				919		829.81			
Return on NW Corner Curb		19.71		6.90					22		7.12		232		306.93			
Return on SW Corner Curb		19.71		6.90					22		7.12		187		0.38			
40' G. Sts. Pavement	68		13.13				41.60	237	77.10				649		1187.8			
			\$ <u>7831.58</u>	\$ <u>615.07</u>	\$ <u>781.60</u>	\$ <u>277.70</u>	\$ <u>9005.75</u>											

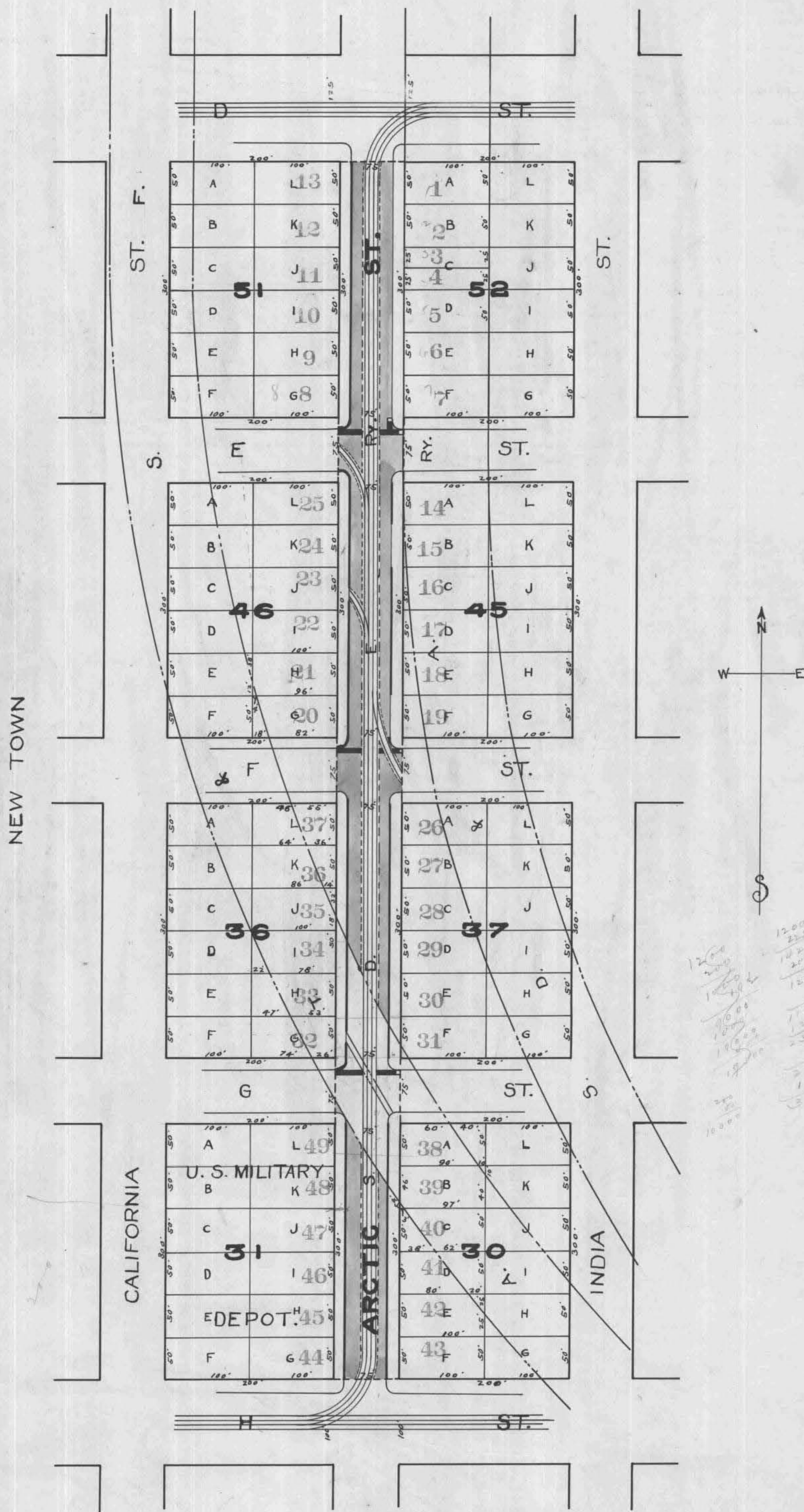
OWNERS	ASSESSED UPON						Frontage Assessment		Frontage Assessment		Crossing Assessment		Crossing Assessment		Total Assessment		Demands made upon as Owners	Assessment Numbers	Date of Demand	Assessment Due and Unpaid		SUBSEQUENT PAYMENTS		
	Assessment Number	Block	Tract or Subdivision	Lot	Front Feet	Feet on Crossing	Dollars	Cents	Dollars	Cents	Dollars	Cents	Dollars	Cents	Dollars	Cents				Dollars	Cents		Dollars	Cents
Unknown	1	52	NEW TOWN	A	50		158.66								158.66		Unknown	1	Aug 13 1910	158.66	PAID IN FULL			
Unknown	2	52	NEW TOWN	B	50		158.67								158.67		Unknown	2	Aug 13 1910	158.67	PAID IN FULL			
Unknown	3	52	NEW TOWN	C	25		79.34								79.34		Unknown	3	Aug 13 1910	79.34	PAID IN FULL			
Unknown	4	52	NEW TOWN	D	25		79.34								79.34		Unknown	4	Aug 13 1910	79.34	PAID IN FULL			
Unknown	5	52	NEW TOWN	E	50	50	158.66			39.57					198.23		Unknown	5	Aug 13 1910	198.23	PAID IN FULL			
Unknown	6	52	NEW TOWN	F	50	50	158.67			39.56					198.23		Unknown	6	Aug 13 1910	198.23	PAID IN FULL			
Unknown	7	51	NEW TOWN	G	50	150	158.66			118.70					277.36		Unknown	7	Aug 13 1910	277.36	PAID IN FULL			
Unknown	8	51	NEW TOWN	H	50	150	158.67	18.29	39.56	4.27					299.93		Unknown	8	Aug 13 1910	299.93	PAID IN FULL			
Unknown	9	51	NEW TOWN	I	50	50	158.66	18.29	39.56	1.43					217.94		Unknown	9	Aug 13 1910	217.94	PAID IN FULL			
Unknown	10	51	NEW TOWN	J	50	50	158.67	18.28				1.42			217.93		Unknown	10	Aug 13 1910	217.93	PAID IN FULL			
Unknown	11	51	NEW TOWN	K	50		158.66	18.29							176.95		Unknown	11	Aug 13 1910	176.95	PAID IN FULL			
Unknown	12	51	NEW TOWN	L	50		158.67	18.28							176.95		Unknown	12	Aug 13 1910	176.95	PAID IN FULL			
Unknown	13	51	NEW TOWN	M	50		158.66	18.29							176.95		Unknown	13	Aug 13 1910	176.95	PAID IN FULL			
Unknown	14	45	NEW TOWN	A	50	150	158.67			118.70					277.37		Unknown	14	Aug 13 1910	277.37	PAID IN FULL			
Unknown	15	45	NEW TOWN	B	50	50	158.66			39.56					198.22		Unknown	15	Aug 13 1910	198.22	PAID IN FULL			

OWNERS	ASSESSED UPON														Demands made upon as Owners	Assessment Numbers	Date of Demand .....190..	Assessment Due and Unpaid		SUBSEQUENT PAY		
	Assess- ment Number	Block	Tract or Subdivision	Lot	Frontage		Frontage		Crossing		Crossing		Total					Dollars	Cents		Dollars	Cents
					Feet	Feet	Dollars	Cents	Dollars	Cents	Dollars	Cents	Dollars	Cents								
Unknown	16	45	NEW TOWN	U	50	50	158	66	18	29	39	56			216	51	Unknown	16	Aug 13 1910	PAID IN FULL CERTIFICATE NO. 1143		
Unknown	17	45	NEW TOWN	A	50	50	158	67	18	29	41	49			218	45	Unknown	17	Aug 13 1910	PAID IN FULL CERTIFICATE NO. 1143		
Unknown	18	45	NEW TOWN	E	50	50	158	66	18	29	41	49			218	44	Unknown	18	Aug 13 1910	PAID IN FULL CERTIFICATE NO. 1143		
Unknown	19	45	NEW TOWN	D	50	150	158	67			12	47			283	14	Unknown	19	Aug 13 1910	PAID IN FULL CERTIFICATE NO. 1143		
Unknown	20	46	NEW TOWN	I	50	132	158	66	18	29	10	54	4	05	290	54	Unknown	20	Aug 13 1910	PAID IN FULL CERTIFICATE NO. 1143		
Unknown	21	46	NEW TOWN	H	50	50	158	67	18	29	41	49	1	50	219	99	Unknown	21	Aug 13 1910	PAID IN FULL CERTIFICATE NO. 1143		
Unknown	22	46	NEW TOWN	J	50	50	158	66	18	28	41	49	1	53	219	96	Unknown	22	Aug 13 1910	PAID IN FULL CERTIFICATE NO. 1143		
Unknown	23	46	NEW TOWN	L	33	50	158	67	12	25	39	56	1	44	211	90	Unknown	23	Aug 13 1910	PAID IN FULL CERTIFICATE NO. 1143		
Unknown	24	46	NEW TOWN	K	50	50	158	66	18	28	39	56	1	43	212	93	Unknown	24	Aug 13 1910	PAID IN FULL CERTIFICATE NO. 1143		
Unknown	25	46	NEW TOWN	R	50	150	158	67	18	28	11	27	4	27	299	92	Unknown	25	Aug 13 1910	PAID IN FULL CERTIFICATE NO. 1143		
Unknown	26	37	NEW TOWN	A	50	150	158	66	18	29	12	47			301	42	Unknown	26	Aug 13 1910	PAID IN FULL CERTIFICATE NO. 1143		
Unknown	27	37	NEW TOWN	B	50	50	158	67	18	28	41	49			218	44	Unknown	27	Aug 13 1910	PAID IN FULL CERTIFICATE NO. 1143		
Unknown	28	37	NEW TOWN	C	50	50	158	66	18	28	41	50			218	44	Unknown	28	Aug 13 1910	PAID IN FULL CERTIFICATE NO. 1143		
Unknown	29	37	NEW TOWN	D	50	50	158	67	18	28	5	94			187	89	Unknown	29	Aug 13 1910	PAID IN FULL CERTIFICATE NO. 1143		
Unknown	30	37	NEW TOWN	E	50	50	158	66	18	28	5	94			187	88	Unknown	30	Aug 13 1910	PAID IN FULL CERTIFICATE NO. 1143		
Unknown	31	37	NEW TOWN	F	38	131	140	59	13	90	15	56			150	05	Unknown	31	Aug 13 1910	PAID IN FULL CERTIFICATE NO. 1143		
Unknown	32	36	NEW TOWN	G		74					8	79			8	79	Unknown	32	Aug 13 1910	PAID IN FULL CERTIFICATE NO. 1143		
Unknown	33	✓	NEW TOWN	X	✓	✓	✓	✓	✓	✓	✓	✓			✓					CONCLUSIVELY PRESUMED PAID		
Unknown	34	✓	NEW TOWN	X	✓	✓	✓	✓	✓	✓	✓	✓			✓					CONCLUSIVELY PRESUMED PAID		
Unknown	35	36	NEW TOWN	J	32	32	101	54	11	71	26	56	1	43	141	04	Unknown	35	Aug 13 1910	PAID IN FULL CERTIFICATE NO. 1143		
Unknown	36	36	NEW TOWN	K	50	50	158	67	18	29	41	50	1	90	220	36	Unknown	36	Aug 13 1910	PAID IN FULL CERTIFICATE NO. 1143		
Unknown	37	36	NEW TOWN	L	50	105	158	66	18	28	8	13	3	99	268	06	Unknown	37	Aug 13 1910	PAID IN FULL CERTIFICATE NO. 1143		
Unknown	38	30	NEW TOWN	A		40					4	75			4	75	Unknown	38	Aug 13 1910	PAID IN FULL CERTIFICATE NO. 1143		
Unknown	39	30	NEW TOWN	B	4	4	12	69	1	47	4	8			14	64	Unknown	39	Aug 13 1910	PAID IN FULL CERTIFICATE NO. 1143		
Unknown	40	30	NEW TOWN	C	50	50	158	67	18	28	5	94			187	89	Unknown	40	Aug 13 1910	PAID IN FULL CERTIFICATE NO. 1143		
Unknown	41	30	NEW TOWN	D	50		158	67	18	28					176	95	Unknown	41	Aug 13 1910	PAID IN FULL CERTIFICATE NO. 1143		
Unknown	42	30	NEW TOWN	E	50		158	67	18	28					176	95	Unknown	42	Aug 13 1910	PAID IN FULL CERTIFICATE NO. 1143		
Unknown	43	30	NEW TOWN	F	50		158	67	18	28					176	95	Unknown	43	Aug 13 1910	PAID IN FULL CERTIFICATE NO. 1143		
Unknown	44	31	NEW TOWN	G	50		158	67	18	28					176	95	Unknown	44	Aug 13 1910	CONCLUSIVELY PRESUMED PAID		
Unknown	45	31	NEW TOWN	H	50		158	67	18	28					176	95	Unknown	45	Aug 13 1910	CONCLUSIVELY PRESUMED PAID		
Unknown	46	31	NEW TOWN	I	50		158	66	18	29					176	95	Unknown	46	Aug 13 1910	CONCLUSIVELY PRESUMED PAID		
Unknown	47	31	NEW TOWN	J	50	50	158	67	18	28	5	94			187	89	Unknown	47	Aug 13 1910	CONCLUSIVELY PRESUMED PAID		
Unknown	48	31	NEW TOWN	K	50	50	158	67	18	28	5	94			187	89	Unknown	48	Aug 13 1910	CONCLUSIVELY PRESUMED PAID		
Unknown	49	31	NEW TOWN	L	50	150	158	67	18	28	17	82			194	72	Unknown	49		CONCLUSIVELY PRESUMED PAID		

900575

DIAGRAM

Exhibiting Arctic Street and its intersecting streets from the south line of D Street to the north line of H Street, in the City of San Diego, California, on which work has been done under my official contract as Street Superintendent of said city, with Fitchell Gilman & Nelson Company dated the 7th day of June A. D. 1960, for the purpose of showing the relative location of each district, lot, portion of lot, or parcel of land assessed, to the work done; numbered in red ink to correspond with the red ink numbers in the assessment; and showing the number of feet fronting, assessed for said work contracted for and performed. Herein "No." is used for the word "number" and "ft." for the word "feet." The marks ' and - mean respectively "feet" and "inches." Figures in black ink next to property line show, each, the length of said line in feet. Other figures in black ink show the numbers of the lots.



185  
870  
925  
9620  
1250  
11070

1200  
200  
1424  
200  
1222  
192  
11025  
1332  
23272  
612  
23287.5  
10000  
13387.5

At said City of San Diego, California, this 14 day of July A. D. 1960  
Frank A. Salmons  
Superintendent of Streets of the City of San Diego, California  
Recorded July 14 A. D. 1960  
Frank A. Salmons  
Superintendent of Streets of the City of San Diego, California



Done at San Diego, California, July 14 1910

Frank A. Salmon  
Superintendent of Streets of the City of San Diego, California.

Recorded July 14 1910

Frank A. Salmon  
Superintendent of Streets of the City of San Diego, California.

I, Frank A. Salmon, Superintendent of Streets of the City of San Diego, California, do hereby certify that all charges herein stated are correct, and that the computations and calculations of this Assessment are correct.

Frank A. Salmon  
Superintendent of Streets of the City of San Diego, California.

Recorded July 14 1910

Frank A. Salmon  
Superintendent of Streets of the City of San Diego, California.

CERTIFICATE OF THE CITY ENGINEER

I, Edwin M. Basso, City Engineer of the City of San Diego, in the County of San Diego, State of California, do hereby certify that the work of Paving and Curbing and Construction of Cement Pipe Drains and Catch Basins Street on Arctic Street from the South line of "D" Street to the North line of "H" Street was performed in accordance with the surveys and the engineering work done by me and under my direction; and that the quantities thereof were correctly given by me to the Superintendent of Streets, and said work is in accord with the official grade of said street.

Edwin M. Basso  
City Engineer of the City of San Diego, California.

Dated at San Diego, Calif., July 14 1910

Recorded July 14 1910

Frank A. Salmon  
Superintendent of Streets of the City of San Diego, California.

(Affiant's name.)

F. J. Stanley

Subscribed and sworn to this 13th day of August A. D. 1910, before me,

[SEAL] W. C. Bartlett  
Notary Public  
In and for the County of San Diego, State of California

Filed this 13th day of August A. D. 1910

Frank A. Salmon  
Street Superintendent of the City of San Diego.

Recorded August 13th A. D. 1910

Frank A. Salmon  
Street Superintendent of the City of San Diego.

WARRANT

By Virtue Hereof, I, Frank A. Salmon, Street Superintendent of the City of San Diego, County of San Diego, and State of California, by virtue of the authority vested in me as said Street Superintendent, do authorize and empower Fairchild, Gilmore, Wilton Company, its agents or assigns, to demand and receive the several assessments upon the assessment and diagram hereto attached, and this shall be its warrant for the same.

San Diego, July 14 A. D. 1910

Frank A. Salmon  
Street Superintendent of City of San Diego.

Countersigned by

A. E. Dodson  
Mayor of City of San Diego.

Recorded July 14 A. D. 1910

Frank A. Salmon  
Street Superintendent of City of San Diego.

CERTIFICATE OF RECORD

I hereby complete and sign the foregoing record from page to page both inclusive, of the Assessment, Diagram, Warrant, Certificate of the City Engineer, Contractor's Return and also in the Book of "Contracts and Bonds," the recorded Contract and Bond, each numbered all for the work therein described upon Street, from the line of Street to the line of Street.

Office of the Street Superintendent, San Diego, California, this day of A. D. 1910

Street Superintendent, City of San Diego.

In the Matter of Grading Third street from south line of Laurel to the north line of Kalmia street

ASSESSMENT NUMBER

Pursuant to Statute, I, Frank Adams, as Street Superintendent of the City of San Diego, in the County of San Diego and State of California, do hereby assess and apportion, as shown hereinafter and in the diagram attached hereto, upon certain lots, portions of lots, and parcels of land, fronting on Third street in said city, from the south line of Laurel street to the north line of Kalmia street, and on streets intersecting it between said lines, the sum of Eight hundred and thirty-eight and 99/100 Dollars (\$838.99), to be paid to Olaf Nelson his agents or assigns, to cover the sum due (including incidental expenses) for the work of Grading said Third street between said lines, as said work is more particularly specified in my official contract therefor with said Olaf Nelson dated the 19th day of April A. D. 1910.

All of said work has been performed and materials furnished, complying with the specifications and under my direction, and to my satisfaction and acceptance. And because the names of the owners of said assessed property are unknown to me, I herewith write the word "Unknown" opposite the number of the lot and the amount assessed thereon, and the number of each lot, portion of lot, or portion of land assessed.

TOTAL COST OF THE WORK IS \$ 838.99 AS FOLLOWS:

385.2 Cuydos Cut @ 23¢ per Cuyd	\$ 88.71	INCIDENTAL EXPENSES:
1371.5 Cuydos Fill @ 49¢ per Cuyd	\$ 672.18	City Engineer's Fees
		Printing and Advertising
		Special Superintendent's compensation @ \$ per day
		Incidental Expenses
		Contract Cost
Contract Cost	\$ 760.89	Total Cost
		\$ 838.99

MARGIN

CONTRACTOR'S RETURN

STATE OF CALIFORNIA, COUNTY OF SAN DIEGO, CITY OF SAN DIEGO. } ss.

Olaf Nelson being duly sworn, says that he is the contractor named in annexed Assessment, Diagram and Warrant; that said assessment for the total cost of certain street work upon 3rd between Laurel and Kalmia in said city, as more fully described therein and in the contract for said work with said Olaf Nelson made by the Superintendent of Streets in said city, dated the 19th day of April A. D. 1910, levied as therein described upon certain lots, portions of lots, or parcels of land, and the unknown owners thereof for the sum of Eight Hundred Thirty-eight and 99/100 Dollars (\$838.99) payable to Olaf Nelson his agents or assigns, was made, recorded and delivered by said Superintendent on the 25th day of July A. D. 1910, to affiant in behalf of said contractor; that there were attached to the same and delivered to the same in the same behalf, at the same time, by said Superintendent, his Diagram thereto attached and a warrant in favor of Olaf Nelson for collecting said assessment, upon which warrant this return is endorsed; that in the case of all assessments therein described, but not included in the following table, affiant has, since the date last aforesaid, in the manner hereinafter described and in behalf of said contractor, made demand upon and received full payment from the owners of each and all such assessed lots and lands; and that besides all personal demands, affiant did, whenever the name of the owner of the lot is stated as "unknown," on the assessment, on the 17th day of August A. D. 1910, within thirty days from the date of said warrant; and between the hours of 9 a. m. and 4 p. m., in behalf of said contractor, enter upon each of the corresponding lots, portions of lots and parcels of land assessed, and with said certificate, assessment, diagram and warrant, and in a loud, audible voice, publicly make demands for the payment of each of said assessments from the unknown owners thereof, upon each lot, portion of lot, or parcel of land, for each of its own assessments as specified in said assessment; and that whenever he found a building, tenant or occupant upon any of said premises, besides the public demand as aforesaid, he, at the same time, in the same behalf, presenting and exhibiting said certificate, assessment, diagram and warrant, in each instance, demanded from each tenant, or occupant, for the unknown owners, separately, the payment of each of said assessments upon said premises; and in the following table he states the name of such demandee, as "tenant," or "occupant," with the word "unknown;" but that, notwithstanding said demands, the following totals of said assessed sums, each separately demanded, and also the total, remain unpaid, to-wit:

DESCRIPTION	Cu Yds		Cost of				Incidental Expenses		Total Assessment		Number of Front Feet Assessed	Number of Feet	Rate Per Front Foot Assessed			
	Cut @	Fill @	Cut		Fill		Dollars	Cents	Dollars	Cents			Dollars	Cents	Dollars	Cents
	23¢ per Cu Yd	49¢ per Cu Yd	Dollars	Cents	Dollars	Cents	Dollars	Cents	Dollars	Cents			Dollars	Cents	Dollars	Cents
Frontage	385.2	1371.5	88	71	672	18	78	10	838	99	600	139	83			

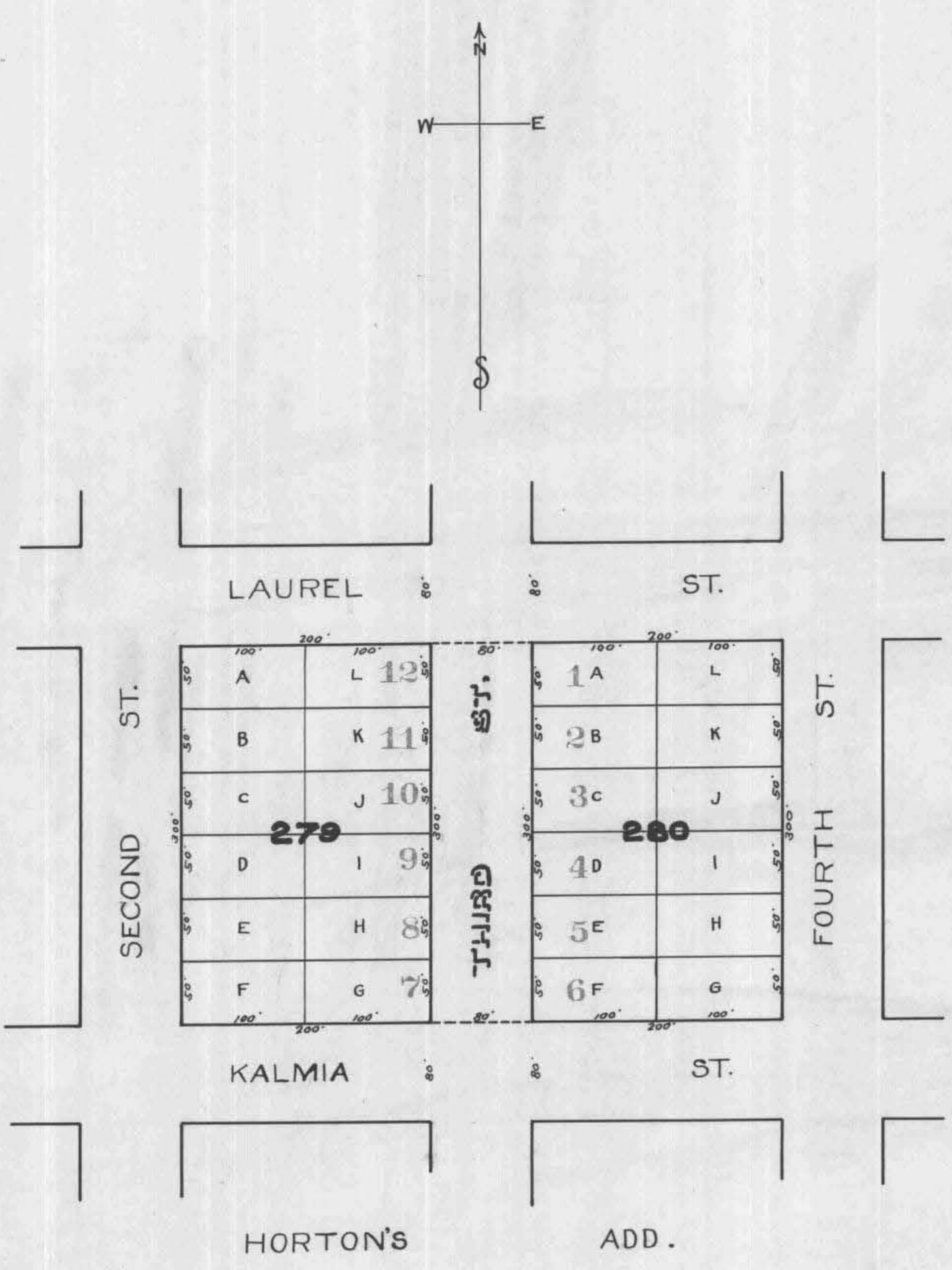
OWNERS	ASSESSED UPON						Frontage Assessment	Assessment	Assessment	Assessment	Total Assessment	Demands made upon as Owners	Assessment Numbers	Date of Demand	Assessment Due and Unpaid		SUBSEQUENT PAYMENTS
	Assessment Number	Block	Tract or Subdivision	Lot	Front Feet	Feet on Crossing									Dollars	Cents	
Unknown	1	280	Horton's Add.	A	50		69	92		69	92	Unknown	1	Aug 18, 1910	69	92	PAID IN FULL RET. ON ASSESSMENT ROLL
Unknown	2	280	Horton's Add.	B	50		69	91		69	91	Unknown	2	Aug 18, 1910	69	91	PAID IN FULL RET. ON ASSESSMENT ROLL
Unknown	3	280	Horton's Add.	C	50		69	92		69	92	Unknown	3	Aug 18, 1910	69	92	PAID IN FULL RET. ON ASSESSMENT ROLL
Unknown	4	280	Horton's Add.	D	50		69	91		69	91	Unknown	4	Aug 18, 1910	69	91	PAID IN FULL RET. ON ASSESSMENT ROLL
Unknown	5	280	Horton's Add.	E	50		69	92		69	92	Unknown	5	Aug 18, 1910	69	92	PAID IN FULL RET. ON ASSESSMENT ROLL
Unknown	6	280	Horton's Add.	F	50		69	91		69	91	Unknown	6	Aug 18, 1910	69	91	PAID IN FULL RET. ON ASSESSMENT ROLL
Unknown	7	279	Horton's Add.	G	50		69	92		69	92	Unknown	7	Aug 18, 1910	69	92	CERTIFICATE NO. 1269 PAID IN FULL
Unknown	8	279	Horton's Add.	H	50		69	91		69	91	Unknown	8	Aug 18, 1910	69	91	CERTIFICATE NO. 1269 PAID IN FULL
Unknown	9	279	Horton's Add.	I	50		69	92		69	92	Unknown	9	Aug 18, 1910	69	92	PAID IN FULL RET. ON ASSESSMENT ROLL
Unknown	10	279	Horton's Add.	J	50		69	91		69	91	Unknown	10	Aug 18, 1910	69	91	PAID IN FULL RET. ON ASSESSMENT ROLL
Unknown	11	279	Horton's Add.	K	50		69	92		69	92	Unknown	11	Aug 18, 1910	69	92	PAID IN FULL RET. ON ASSESSMENT ROLL
Unknown	12	279	Horton's Add.	L	50		69	92		69	92	Unknown	12	Aug 18, 1910	69	92	PAID IN FULL RET. ON ASSESSMENT ROLL



# DIAGRAM

307

Exhibiting Third Street and its intersecting streets from the south line of Laurel Street to the north line of Kalmia Street, in the City of San Diego, California, on which work has been done under my official contract as Street Superintendent of said city, with Olof Nelson dated the 19th day of April A. D. 1900, for the grading of said Third Street, as is more particularly described in said contract, showing the relative location of each district, lot, portion of lot, or parcel of land assessed, to the work done; numbered in red ink to correspond with the red ink numbers in the assessment; and showing the number of feet fronting, assessed for said work contracted for and performed. Herein "No." is used for the word "number" and "ft." for the word "feet." The marks ' and " mean respectively "feet" and "inches." Figures in black ink next to property line show, each, the length of said line in feet. Other figures in black ink show the numbers of the lots.



At said City of San Diego, California, this 25th day of July A. D. 1900  
Frank M. Salmons  
 Superintendent of Streets of the City of San Diego, California  
 Recorded July 25th A. D. 1900  
Frank M. Salmons  
 Superintendent of Streets of the City of San Diego, California

Done at San Diego, California, July 25<sup>th</sup> 1910

Frank A. Salmons  
Superintendent of Streets of the City of San Diego, California.

Recorded July 25<sup>th</sup> 1910

Frank A. Salmons  
Superintendent of Streets of the City of San Diego, California.

I, Frank A. Salmons, Superintendent of Streets of the City of San Diego, California, do hereby certify that all charges herein stated are correct, and that the computations and calculations of this Assessment are correct.

Frank A. Salmons  
Superintendent of Streets of the City of San Diego, California.

Recorded July 25<sup>th</sup> 1910

Frank A. Salmons  
Superintendent of Streets of the City of San Diego, California.

CERTIFICATE OF THE CITY ENGINEER

I, Edwin M. Copps, City Engineer of the City of San Diego, in the County of San Diego, State of California, do hereby certify that the work of Grading from the South line of Laurel Street to the North line of Laurel Street was performed in accordance with the surveys and the engineering work done by me and under my direction; and that the quantities thereof were correctly given by me to the Superintendent of Streets, and said work is in accord with the official grade of said street.

Edwin M. Copps  
City Engineer of the City of San Diego, California.

Dated at San Diego, Calif., July 25<sup>th</sup> 1910

Recorded July 25<sup>th</sup> 1910  
Frank A. Salmons  
Superintendent of Streets of the City of San Diego, California.

(Affiant's name.)

Olaf Nelson

Subscribed and sworn to this 19<sup>th</sup> day of August A. D. 1910, before me,  
George W. Bowler  
Notary Public.

Filed this 19<sup>th</sup> day of August A. D. 1910  
Frank A. Salmons  
Street Superintendent of the City of San Diego.

Recorded August 19 A. D. 1910  
Frank A. Salmons  
Street Superintendent of the City of San Diego.

WARRANT

By Virtue Hereof, I, Frank A. Salmons, Street Superintendent of the City of San Diego, County of San Diego, and State of California, by virtue of the authority vested in me as said Street Superintendent, do authorize and empower Olaf Nelson his agents or assigns, to demand and receive the several assessments upon the assessment and diagram hereto attached, and this shall be his warrant for the same.

San Diego, July 25<sup>th</sup> A. D. 1910

Frank A. Salmons  
Street Superintendent of City of San Diego.

Recorded July 25<sup>th</sup> A. D. 1910

Countersigned by

A. E. Dodson  
Mayor of City of San Diego.

Frank A. Salmons  
Street Superintendent of City of San Diego.

CERTIFICATE OF RECORD

I hereby complete and sign the foregoing record from page to page both inclusive, of the Assessment, Diagram, Warrant, Certificate of the City Engineer, Contractor's Return and also in the Book of "Contracts and Bonds," the recorded Contract and Bond, each numbered all for the work therein described upon Street, from the line of Street to the line of Street.

Office of the Street Superintendent, San Diego, California, this day of A. D. 1910

Street Superintendent, City of San Diego.

In the Matter of Grading 17th Street from the South line of 'C' street to the north line of 'D' street, and

Constructing reinforced concrete stairways, reinforced concrete retaining walls, concrete paving, concrete curbing and appurtenances.

Pursuant to Statute, I, Frank A. Salmons, as Street Superintendent of the City of San Diego, in the County of San Diego and State of California, do hereby assess and apportion, as shown hereinafter and in the diagram attached hereto, upon certain lots, portions of lots, and parcels of land in that Assessment District described in Resolution of Intention No. 5361, adopted Aug. 26, 1909

and approved by the Mayor of said City on Aug. 27, 1909, and on file in the office of the Clerk of said City, the exterior boundaries of which said district are also shown on the diagram hereto attached, referred to and made a part hereof, the sum of Eight thousand two hundred & five & 61/100 Dollars (\$8205.61), to be paid to M. D. Roadbody, his agents or assigns, to cover the sum due (including incidental expenses)

for the work of Grading, construction of stairways, retaining walls, concrete paving, concrete curbing and appurtenances. Street from the South line of "C" Street to the North line of "D" Street in said City, as said work is more particularly specified in my official contract therof with said M. D. Roadbody, dated the 23rd day of December, A. D. 1909.

All of said work has been performed and materials furnished, complying with the specifications and under my direction, and to my satisfaction and acceptance. And because the names of the owners of said assessed property are unknown to me, I herewith write the word "Unknown" opposite the number of the lot and the amount assessed thereon, and the number of each lot, portion of lot, or portion of land assessed.

TOTAL COST OF THE WORK IS \$ 8205.61 AS FOLLOWS:

2833.5 Cu yds Cut @ 8¢ per Cu yd	\$ 226.68
10325.3 Cu yds Fill @ 46¢ per Cu yd	\$ 4749.64
Concrete Stairways	\$ 3013.19
Contract Cost	\$ 7989.51

INCIDENTAL EXPENSES:	
City Engineer's Official Fees	\$ 159.00
Printing and Advertising	\$ 47.10
Special Superintendent's compensation @ \$10.00 per day	\$ 10.00
Incidental Expenses	\$ 216.10
Contract Cost	\$ 7989.51
Total Cost	\$ 8205.61

DIVIDED AS FOLLOWS:

DESCRIPTION	Cu yds		Cost of Cut		Cost of Fill		Cost of Stairways		Incidental Expenses		Total Assessment		Number of Square Feet Assessed	Number of Feet	Rate Per Square Foot Assessed	
	of Cut @	Fill	Dollars	Cents	Dollars	Cents	Dollars	Cents	Dollars	Cents	Dollars	Cents			Dollars	Cents
	8¢ per	@ 46¢ per														
	2833	10325	226	68	4749	64	3013	19	216	10	8205	61	180,000			
	2833	10325	\$ 226.68		\$ 4749.64		\$ 3013.19		\$ 216.10		\$ 8205.61					

CONTRACTOR'S RETURN

STATE OF CALIFORNIA, COUNTY OF SAN DIEGO, CITY OF SAN DIEGO. } SS.

M. D. Roadbody, being duly sworn,

says that he is the contractor named in annexed Assessment, Diagram and Warrant; that said assessment for the total cost of certain street work upon

Seventeenth Street between

South line of 'C' St. and the north line of 'D' St. in said city, as more fully described therein and in the contract for

said work with said M. D. Roadbody

made by the Superintendent of Streets

in said city, dated the 23rd day of December

A. D. 1909, levied as therein described upon certain lots, portions of lots, or parcels of land, and the unknown owners thereof for the

sum of Eight thousand Two hundred and five & 61/100 Dollars (\$ 8205.61)

payable to M. D. Roadbody, his

agents or assigns, was made, recorded and delivered by said Super-

intendent on the 23rd day of August

A. D. 1900, to affiant in behalf of said contractor; that there were attached to the same and delivered to the same in the same

behalf, at the same time, by said Superintendent, his Diagram

thereto attached, and a warrant in favor of

M. D. Roadbody for collecting

said assessment, upon which warrant this return is endorsed; that in the case of all assessments therein described, but not included in the following table, affiant has, since the date last aforesaid, in the manner hereinafter described and in behalf of said contractor, made demand upon and received full payment from the owners of each and all such assessed lots and lands; and that besides all personal demands, affiant did, whenever the name of the owner of the lot is

stated as "unknown," on the assessment, on the 29th

day of August, A. D. 1900, within thirty

days from the date of said warrant; and between the hours of 9 a. m. and 4 p. m., in behalf of said contractor, enter upon each of the

corresponding lots, portions of lots and parcels of land assessed, and with said certificate, assessment, diagram and warrant, and in a loud, audible voice, publicly make demands for the payment of

each of said assessments from the unknown owners thereof, upon each lot, portion of lot, or parcel of land, for each of its own as-

sessments as specified in said assessment; and that whenever he found a building, tenant or occupant upon any of said premises, besides the public demand as aforesaid, he, at the same time, in the same behalf, presenting and exhibiting said certificate, assess-

ment, diagram and warrant, in each instance, demanded from each tenant, or occupant, for the unknown owners, separately, the pay-

ment of each of said assessments upon said premises; and in the following table he states the name of such demandee, as "tenant," or "occupant," with the word "unknown;" but that, notwith-

standing said demands, the following totals of said assessed sums, each separately demanded, and also the total, remain unpaid, to-

wit:

OWNERS	ASSESSED UPON				Total Assessment		Demands made upon as Owners	Assessment Numbers	Date of Demand	Assessment Due and Unpaid		SUBSEQUENT PAYMENTS
	Assessment Number	Block	Tract or Subdivision	Lot	Dollars	Cents				Dollars	Cents	
Unknown		1	18	Gardner's add	1	227	93	Unknown	1	AUG 29 1910		PAID IN FULL CERTIFICATE NO. 1220
Unknown		2	18	Gardner's add	2	227	93	Unknown	2	AUG 29 1910		PAID IN FULL CERTIFICATE NO. 1220
Unknown		3	18	Gardner's add	3	227	93	Unknown	3	AUG 29 1910		CONCLUSIVELY PRESUMED PAID
Unknown		4	18	Gardner's add	4	227	93	Unknown	4	AUG 29 1910		CONCLUSIVELY PRESUMED PAID
Unknown		5	18	Gardner's add	5	227	93	Unknown	5	AUG 29 1910		CONCLUSIVELY PRESUMED PAID
Unknown		6	18	Gardner's add	6	227	93	Unknown	6	AUG 29 1910		PAID IN FULL CERTIFICATE NO. 1787
Unknown		7		Orange Hill Park Reserve	1	113	97	Unknown	7	AUG 29 1910		PAID IN FULL CERTIFICATE NO. 1323
Unknown		8		Orange Hill Park Reserve	2	113	97	Unknown	8	AUG 29 1910		PAID IN FULL CERTIFICATE NO. 1323
Unknown		9		Orange Hill Park Reserve	3	113	97	Unknown	9	AUG 29 1910		PAID IN FULL CERTIFICATE NO. 1323
Unknown		10		Orange Hill Park Reserve	4	113	97	Unknown	10	AUG 29 1910		PAID IN FULL CERTIFICATE NO. 1323
Unknown		11		Orange Hill Park Reserve	5	113	97	Unknown	11	AUG 29 1910		PAID IN FULL CERTIFICATE NO. 1151
Unknown		12		Orange Hill Park Reserve	6	113	97	Unknown	12	AUG 29 1910		PAID IN FULL CERTIFICATE NO. 1151
Unknown		13		Orange Hill Park Reserve	7	113	97	Unknown	13	AUG 29 1910		PAID IN FULL CERTIFICATE NO. 1151
Unknown		14		Orange Hill Park Reserve	8	113	97	Unknown	14	AUG 29 1910		PAID IN FULL CERTIFICATE NO. 1151
Unknown		15		Orange Hill Park Reserve	9	113	97	Unknown	15	AUG 29 1910		CONCLUSIVELY PRESUMED PAID




# DIAGRAM

Exhibiting 17<sup>th</sup> STREET and its intersecting streets from the South line of C street to the North line of F street in the City of San Diego, California on which work has been done under my official contract as Street Superintendent of said City, with \_\_\_\_\_ dated the \_\_\_\_\_ day of \_\_\_\_\_ A.D. 1910, for the grading of said 17<sup>th</sup> Street, as is more particularly described in said contract; showing the relative location of each sidewalk, lot, portion of lot or parcel of land assessed to the work done, numbered in red ink to correspond with the red ink numbers in the assessment; and showing the number of square feet, assessed for said work contracted for and performed. Herein the mark ' means feet. The figures followed by sq. ft. show the number of square feet in each lot, to which they are shown to relate. Figures in black ink used to properly line show each the length of said line in feet. Heavy faced figures show the number of the block. Lighter faced figures show the number of the lot.

The lots in Block 18 Gardner's add., as shown on this sheet are according to Map No. 10, filed in the office of the County Recorder of the County of San Diego, State of California.

Lots 1 to 12 in C, 17 Orange Hill Park Reserve as shown on this sheet are according to Map No. 12, filed in the office of the County Recorder of the County of San Diego, State of California.

The lots in Block 18 Culverwells add., as shown on this sheet are according to Map No. 11, filed in the office of the County Recorder of the County of San Diego, State of California.



At said City of San Diego, California, this \_\_\_\_\_ day of \_\_\_\_\_ A. D. 1910

\_\_\_\_\_  
Recorder \_\_\_\_\_ A. D. 1910

Superintendent of Streets of the City of San Diego, California

Superintendent of Streets of the City of San Diego, California



City of San Diego }  
County of San Diego } ss.  
State of California }

I, Darwin M. Coffey, City Engineer of the City of San Diego, California, pursuant to Resolution No. 7080 passed by the Common Council of said City on the 11<sup>th</sup> day of August 1910, and ~~approved by the Mayor of said City on the 17<sup>th</sup> day of August 1910~~, directing me, as such engineer, to make and present to said Common Council a diagram of the property affected and benefited by the proposed work and improvement to be done on ~~the~~ <sup>the</sup> ~~streets~~ <sup>streets</sup> between the South line of L Street and the North line of F Street as described in Resolution of Intention No. 5361, passed by said Common Council on the 26<sup>th</sup> day of August, 1909, and approved by the Mayor of said City on the 27<sup>th</sup> day of August, 1909, and on file in the office of the Clerk of said City, herewith present this document consisting of two pages to said Common Council and I do hereby certify that pages numbered one to two inclusive, thereof constitutes a true and correct diagram of the property affected and benefited by said proposed work and improvement as described in aforesaid Resolution of Intention and to be assessed to pay the expenses of said work and improvement and said diagram shows each separate lot piece or parcel of land, the area in square feet of each such lots, pieces or parcels of land, and the relative location of the same to the work proposed to be done all within the limits of the assessment district described in said Resolution of Intention.

Dated, San Diego, Cal.  
August 17<sup>th</sup> 1910

Darwin M. Coffey  
City Engineer of the  
City of San Diego, Cal.

City of San Diego }  
County of San Diego } ss.  
State of California }

I, J. P. Butler, City Clerk of the City of San Diego, California, do hereby certify the foregoing diagram consisting of pages numbered one to two inclusive hereof was by the Common Council of said City approved by Resolution No. 7134 passed by said Common Council on the 27<sup>th</sup> day of August 1910 and approved by the Mayor of said City on the 27<sup>th</sup> day of August 1910.

J. P. Butler  
City Clerk of the City of San Diego,  
California and ex-officio Clerk of  
the Common Council of the said City.  
By Allen A. Wright  
Deputy

Done at San Diego, California, August 23 1910

Frank A. Salmons  
Superintendent of Streets of the City of San Diego, California.

Recorded August 23 1910

Frank A. Salmons  
Superintendent of Streets of the City of San Diego, California.

I, Frank A. Salmons Superintendent of Streets of the City of San Diego, California, do hereby certify that all charges herein stated are correct, and that the computations and calculations of this Assessment are correct.

Frank A. Salmons  
Superintendent of Streets of the City of San Diego, California.

Recorded August 23 1910

Frank A. Salmons  
Superintendent of Streets of the City of San Diego, California.

**CERTIFICATE OF THE CITY ENGINEER**

I, Edwin M. Capps City Engineer of the City of San Diego, in the County of San Diego, State of California, do hereby certify that the work of Grading & Constructing Turnway on 17th Street from the South line of "6" Street to the North line of "A" Street was performed in accordance with the surveys and the engineering work done by me and under my direction; and that the quantities thereof were correctly given by me to the Superintendent of Streets, and said work is in accord with the official grade of said street. all in accordance with Ordinance No. 5539 of 1910

Edwin M. Capps  
City Engineer of the City of San Diego, California.

Dated at San Diego, Calif., August 23 1910

Recorded August 23 1910

Frank A. Salmons  
Superintendent of Streets of the City of San Diego, California.

(Affiant's name.)

M. D. Goodbody

Subscribed and sworn to this 29th day of August A. D. 1910, before me,

[SEAL] P. J. Daley Notary Public.

Filed this 29th day of August A. D. 1910

Frank A. Salmons  
Street Superintendent of the City of San Diego.

Recorded August 23 A. D. 1910

Frank A. Salmons  
Street Superintendent of the City of San Diego.

**WARRANT**

By Virtue Hereof, I, Frank A. Salmons Street Superintendent of the City of San Diego, County of San Diego, and State of California, by virtue of the authority vested in me as said Street Superintendent, do authorize and empower M. D. Goodbody His agents or assigns, to demand and receive the several assessments upon the assessment and diagram hereto attached, and this shall be His warrant for the same.

San Diego, August 23 A. D. 1910

Frank A. Salmons  
Street Superintendent of City of San Diego.

Countersigned by

Francis Lowery  
Mayor of City of San Diego.

Recorded August 23 A. D. 1910

Frank A. Salmons  
Street Superintendent of City of San Diego.

**CERTIFICATE OF RECORD**

I hereby complete and sign the foregoing record from page \_\_\_\_\_ to page \_\_\_\_\_ both inclusive, of the Assessment, Diagram, Warrant, Certificate of the City Engineer, Contractor's Return and also in the Book of "Contracts and Bonds," the recorded Contract and Bond, each numbered \_\_\_\_\_ all for the work therein described upon \_\_\_\_\_ Street, from the \_\_\_\_\_ line of \_\_\_\_\_ Street to the \_\_\_\_\_ line of \_\_\_\_\_ Street.

Office of the Street Superintendent, San Diego, California, this \_\_\_\_\_ day of \_\_\_\_\_ A. D. 1910

\_\_\_\_\_  
Street Superintendent, City of San Diego.

A S S I G N M E N T

Of

EAGLE STREET ASSESSMENT ROLL

By

THOMAS A. HARRELL

To

BLOCHMAN BANKING COMPANY

KNOW ALL MEN BY THESE PRESENTS, That I, THOMAS A. HARRELL, a resident of the City of San Diego, County of San Diego, State of California, the party of the first part, for and in consideration of the sum of Nine Hundred and Thirty-four and 24/100 Dollars, Gold Coin of the United States of America to me in hand paid by the co-partnership BLOCHMAN BANKING COMPANY, a organized and existing under and by virtue of the laws of the State of California, with its principal place of business in the said City of San Diego, the party of the second part, the receipt whereof is hereby acknowledged, do by these presents BARGAIN, SELL AND ASSIGN unto the said party of the second part, and assigns, a certain assessment roll and warrant upon certain lots, portions of lots, and parcels of land, fronting on Eagle street in the said City of San Diego, from the north line of Pueblo Lot 1122 to the north line of Broadway, and on streets intersecting the said Eagle street, between said lines, for the work of grading said Eagle street, between said lines, as said work is more particularly specified in the official contract therefor between the Superintendent of Streets of said City of San Diego and Thomas A. Harrell, dated on the 8th day of April, 1910, said assessment roll and warrant being dated on the 8th day of September, A.D., 1910, and recorded in the Superintendent of Streets Office on the said City of San Diego on the 8th day of September, A.D. 1910.

This assignment is intended to cover all unpaid assessments, and interest thereon, which appear to have been unpaid by said assessment roll, and which have not been satisfied upon said assessment roll, at the date of this instrument, and includes all sums of money now due and unpaid or to grow due thereon.

And I hereby covenant with the said party of the second part that there is now due on the said assessment roll and warrant, according to the condition thereof, for principal on the assessments unpaid thereon the sum of Nine Hundred and Eighty-three and 41/100 Dollars, and that said assessments draw interest at the rate of ten



In the Matter of Grading Eagle Street from the north line of July St 1122 to the north line of Broadway Street

MARGIN

CONTRACTOR'S RETURN

STATE OF CALIFORNIA, COUNTY OF SAN DIEGO, CITY OF SAN DIEGO.

Pursuant to Statute, I, Frank A. Samson, as Street Superintendent of the City of San Diego, in the County of San Diego and State of California, do hereby assess and apportion, as shown hereinafter and in the diagram attached hereto, upon certain lots, portions of lots, and parcels of land, fronting on Eagle Street, in said city, from the north line of July St 1122 to the north line of Broadway Street, and on streets intersecting it between said lines, the sum of Three Thousand Four Hundred and Ninety Dollars (\$3490.41), to be paid to Thomas A. Maxwell, agents or assigns, to cover the sum due (including incidental expenses) for the work of grading Eagle Street between said lines, as said work is more particularly specified in my official contract therefor with said Thomas A. Maxwell, dated the 1st day of April, A. D. 1900.

Thomas A. Maxwell being duly sworn,

says that he is the contractor named in annexed Assessment, Diagram and Warrant; that said assessment for the total cost of certain street work upon

Eagle Street between North line of July St 1122 to North line of Broadway St in said city, as more fully described therein and in the contract for said work with said Thomas A. Maxwell

made by the Superintendent of Streets in said city, dated the 8th day of April, A. D. 1900, levied as therein described upon certain lots, portions of lots, or parcels of land, and the unknown owners thereof for the sum of

Three Thousand Four Hundred and Ninety Dollars (\$3490.41) payable to Thomas A. Maxwell his agents or assigns, was made, recorded and delivered by said Superintendent on the 8th day of September, A. D. 1900, to affiant in behalf of said contractor; that there were attached to the same and delivered to the same in the same behalf, at the same time, by said Superintendent, his Diagram thereto attached, and a warrant in favor of

Thomas A. Maxwell for collecting said assessment, upon which warrant this return is endorsed; that in the case of all assessments therein described, but not included in the following table, affiant has, since the date last aforesaid, in the manner hereinafter described and in behalf of said contractor, made demand upon and received full payment from the owners of each and all such assessed lots and lands; and that besides all personal demands, affiant did, whenever the name of the owner of the lot is stated as "unknown," on the assessment, on the 10th

day of September, A. D. 1900, within thirty days from the date of said warrant; and between the hours of 9 a. m. and 4 p. m., in behalf of said contractor, enter upon each of the corresponding lots, portions of lots and parcels of land assessed, and with said certificate, assessment, diagram and warrant, and in a loud, audible voice, publicly make demands for the payment of each of said assessments from the unknown owners thereof, upon each lot, portion of lot, or parcel of land, for each of its own assessments as specified in said assessment; and that whenever he found a building, tenant or occupant upon any of said premises, besides the public demand as aforesaid, he, at the same time, in the same behalf, presenting and exhibiting said certificate, assessment, diagram and warrant, in each instance, demanded from each tenant, or occupant, for the unknown owners, separately, the payment of each of said assessments upon said premises; and in the following table he states the name of such demandee, as "tenant," or "occupant," with the word "unknown;" but that, notwithstanding said demands, the following totals of said assessed sums, each separately demanded, and also the total, remain unpaid, to-wit:

Table showing TOTAL COST OF THE WORK IS \$3490.41, AS FOLLOWS:
10653.2 cu yds cut @ 29¢ = 3089.43
5728.9 cu yds fill @ 2¢ = 114.58
Incidental Expenses: City Engineer's Fees \$210.00, Printing and Advertising \$36.49, Superintendent's compensation \$25.00, Incidental Expenses \$271.40, Contract Cost \$2190.01, Total Cost \$3490.41

Table with columns: DESCRIPTION, lot, frontage, incidental expenses, total assessment, number of front feet assessed, number of feet, rate per front foot assessed. Includes entries for Frontage, Broadway Bet 68, Douglas, etc.

Table with columns: OWNERS, ASSESSED UPON (Assessment Number, Block, Tract or Subdivision, Lot, Front Feet, Feet on Crossing), Frontage Assessment, Incidental Assessment, Assessment, Total Assessment, Demands made upon as Owners, Date of Demand, Assessment Due and Unpaid, SUBSEQUENT PAYMENTS. Lists 15 lots with 'Unknown' owners and 'PAID IN FULL' status.

328

OWNERS	ASSESSED UPON										Frontage Assessment		Crossing Assessment		Assessment		Assessment		Total Assessment		Demands made upon as Owners	Assessment Numbers	Date of Demand	Assessment Due and Unpaid		SUBSEQUENT PAY
	Assess. Number	Block	Tract or Subdivision	Lot	Front Feet	Foot on Crossing	Dollars		Cents		Dollars		Cents		Dollars		Cents		Dollars	Cents				Dollars	Cents	
Unknown	16	33	Arnold & Choate's Add.	16	25	25	27	28											29 74	Unknown	Sep 10, 1910	PAID IN FULL				
Unknown	17	33	Arnold & Choate's Add.	17	25	25	27	29											29 74	Unknown	Sep 10, 1910	PAID IN FULL				
Unknown	18	33	Arnold & Choate's Add.	18	25	25	27	29											29 75	Unknown	Sep 10, 1910	PAID IN FULL				
Unknown	19	33	Arnold & Choate's Add.	19	25		27	28											27 28	Unknown	Sep 10, 1910	PAID IN FULL				
Unknown	20	33	Arnold & Choate's Add.	20	25		27	29											27 29	Unknown	Sep 10, 1910	PAID IN FULL				
Unknown	21	33	Arnold & Choate's Add.	21	25		27	29											27 29	Unknown	Sep 10, 1910	PAID IN FULL				
Unknown	22	33	Arnold & Choate's Add.	22	25		27	28											27 28	Unknown	Sep 10, 1910	PAID IN FULL				
Unknown	23	33	Arnold & Choate's Add.	23	25		27	29											27 29	Unknown	Sep 10, 1910	PAID IN FULL				
Unknown	24	33	Arnold & Choate's Add.	24	25		27	29											27 29	Unknown	Sep 10, 1910	PAID IN FULL				
Unknown	25	49	Arnold & Choate's Add.	1	25	125	27	28	1228										39 56	Unknown	Sep 10, 1910	PAID IN FULL				
Unknown	26	49	Arnold & Choate's Add.	2	25	25	27	29	245										29 74	Unknown	Sep 10, 1910	PAID IN FULL				
Unknown	27	49	Arnold & Choate's Add.	3	25	25	27	29	246										29 75	Unknown	Sep 10, 1910	PAID IN FULL				
Unknown	28	49	Arnold & Choate's Add.	4	25	25	27	28	245										29 73	Unknown	Sep 10, 1910	PAID IN FULL				
Unknown	29	49	Arnold & Choate's Add.	5	25	25	27	29	246										29 75	Unknown	Sep 10, 1910	PAID IN FULL				
Unknown	30	49	Arnold & Choate's Add.	6	25	25	27	29	245										29 74	Unknown	Sep 10, 1910	PAID IN FULL				
Unknown	31	49	Arnold & Choate's Add.	7	25	25	27	28	6 09										33 37	Unknown	Sep 10, 1910	PAID IN FULL				
Unknown	32	49	Arnold & Choate's Add.	8	25	25	27	29	6 08										33 37	Unknown	Sep 10, 1910	PAID IN FULL				
Unknown	33	49	Arnold & Choate's Add.	9	25	25	27	29	6 08										33 37	Unknown	Sep 10, 1910	PAID IN FULL				
Unknown	34	49	Arnold & Choate's Add.	10	25	25	27	28	6 08										33 36	Unknown	Sep 10, 1910	PAID IN FULL				
Unknown	35	49	Arnold & Choate's Add.	11	25	25	27	29	6 09										33 38	Unknown	Sep 10, 1910	PAID IN FULL				
Unknown	36	49	Arnold & Choate's Add.	12	25	125	27	29	30 42										57 71	Unknown	Sep 10, 1910	PAID IN FULL				
Unknown	37	48	Arnold & Choate's Add.	13	25	125	27	28	30 42										57 70	Unknown	Sep 10, 1910	PAID IN FULL				
Unknown	38	48	Arnold & Choate's Add.	14	25	25	27	29	6 08										33 37	Unknown	Sep 10, 1910	PAID IN FULL				
Unknown	39	48	Arnold & Choate's Add.	15	25	25	27	29	6 08										33 37	Unknown	Sep 10, 1910	PAID IN FULL				
Unknown	40	48	Arnold & Choate's Add.	16	25	25	27	28	6 09										33 37	Unknown	Sep 10, 1910	PAID IN FULL				
Unknown	41	48	Arnold & Choate's Add.	17	25	25	27	29	6 08										33 37	Unknown	Sep 10, 1910	PAID IN FULL				
Unknown	42	48	Arnold & Choate's Add.	18	25	25	27	29	6 08										33 37	Unknown	Sep 10, 1910	PAID IN FULL				
Unknown	43	48	Arnold & Choate's Add.	19	25	25	27	28	246										29 74	Unknown	Sep 10, 1910	PAID IN FULL				
Unknown	44	48	Arnold & Choate's Add.	20	25	25	27	29	245										29 74	Unknown	Sep 10, 1910	PAID IN FULL				
Unknown	45	48	Arnold & Choate's Add.	21	25	25	27	29	246										29 75	Unknown	Sep 10, 1910	PAID IN FULL				
Unknown	46	48	Arnold & Choate's Add.	22	25	25	27	28	245										29 73	Unknown	Sep 10, 1910	PAID IN FULL				
Unknown	47	48	Arnold & Choate's Add.	23	25	25	27	29	245										29 74	Unknown	Sep 10, 1910	PAID IN FULL				
Unknown	48	48	Arnold & Choate's Add.	24	25	125	27	29	1228										39 57	Unknown	Sep 10, 1910	PAID IN FULL				
Unknown	49	52	Arnold & Choate's Add.	1	25	125	27	28	30 42										57 70	Unknown	Sep 10, 1910	PAID IN FULL				
Unknown	50	52	Arnold & Choate's Add.	2	25	25	27	29	6 08										33 37	Unknown	Sep 10, 1910	PAID IN FULL				
Unknown	51	52	Arnold & Choate's Add.	3	25	25	27	29	6 08										33 37	Unknown	Sep 10, 1910	PAID IN FULL				
Unknown	52	52	Arnold & Choate's Add.	4	25	25	27	29	6 08										33 37	Unknown	Sep 10, 1910	PAID IN FULL				
Unknown	53	52	Arnold & Choate's Add.	5	25	25	27	29	6 08										33 37	Unknown	Sep 10, 1910	PAID IN FULL				
Unknown	54	52	Arnold & Choate's Add.	6	25	25	27	29	6 08										33 37	Unknown	Sep 10, 1910	PAID IN FULL				
Unknown	55	52	Arnold & Choate's Add.	7	25		27	29											27 29	Unknown	Sep 10, 1910	PAID IN FULL				
Unknown	56	52	Arnold & Choate's Add.	8	25		27	29											27 29	Unknown	Sep 10, 1910	PAID IN FULL				
Unknown	57	52	Arnold & Choate's Add.	9	25		27	29											27 29	Unknown	Sep 10, 1910	PAID IN FULL				
Unknown	58	52	Arnold & Choate's Add.	10	25		27	29											27 29	Unknown	Sep 10, 1910	PAID IN FULL				
Unknown	59	52	Arnold & Choate's Add.	11	25		27	29											27 29	Unknown	Sep 10, 1910	PAID IN FULL				
Unknown	60	52	Arnold & Choate's Add.	12	25		27	29											27 29	Unknown	Sep 10, 1910	PAID IN FULL				
Unknown	61	53	Arnold & Choate's Add.	13	25		27	29											27 29	Unknown	Sep 10, 1910	PAID IN FULL				
Unknown	62	53	Arnold & Choate's Add.	14	25		27	29											27 29	Unknown	Sep 10, 1910	PAID IN FULL				
Unknown	63	53	Arnold & Choate's Add.	15	25		27	29											27 29	Unknown	Sep 10, 1910	PAID IN FULL				
Unknown	64	53	Arnold & Choate's Add.	16	25		27	29											27 29	Unknown	Sep 10, 1910	PAID IN FULL				
Unknown	65	53	Arnold & Choate's Add.	17	25		27	29											27 29	Unknown	Sep 10, 1910	PAID IN FULL				
Unknown	66	53	Arnold & Choate's Add.	18	25		27	29											27 29	Unknown	Sep 10, 1910	PAID IN FULL				
Unknown	67	53	Arnold & Choate's Add.	19	25	25	27	29	6 08										33 37	Unknown	Sep 10, 1910	PAID IN FULL				
Unknown	68	53	Arnold & Choate's Add.	20	25	25	27	29	6 08										33 37	Unknown	Sep 10, 1910	PAID IN FULL				
Unknown	69	53	Arnold & Choate's Add.	21	25	25	27	29	6 08										33 37	Unknown	Sep 10, 1910	PAID IN FULL				

OWNERS	ASSESSED UPON						Frontage Assessment		Crossing Assessment		Terminating Assessment		Total Assessment		Demands made upon as Owners	Assessment Numbers	Date of Demand	Assessment Due and Unpaid		SUBSEQUENT PAYMENTS	
	Assessment Number	Block	Tract or Subdivision	Lot	Front Feet	Feet on Crossing	Dollars	Cents	Dollars	Cents	Dollars	Cents	Dollars	Cents				Dollars	Cents		190
Unknown	70	53	Arnold & Choate's Add.	22	25	25	27	29	6	08					33	37	Unknown	Sep 10, 1910	33	37	PAID IN FULL RET. ON ASSESSMENT ROLL
Unknown	71	53	Arnold & Choate's Add.	23	25	25	27	29	6	08					33	37	Unknown	Sep 10, 1910	33	37	PAID IN FULL RET. ON ASSESSMENT ROLL
Unknown	72	53	Arnold & Choate's Add.	24	25	175	27	29	30	42					57	71	Unknown	Sep 10, 1910	57	71	PAID IN FULL RET. ON ASSESSMENT ROLL
Unknown	73	69	Arnold & Choate's Add.	2	25		27	29							27	29	Unknown	Sep 10, 1910	27	29	PAID IN FULL RET. ON ASSESSMENT ROLL
Unknown	74	69	Arnold & Choate's Add.	3	25		27	29							27	29	Unknown	Sep 10, 1910	27	29	PAID IN FULL RET. ON ASSESSMENT ROLL
Unknown	75	69	Arnold & Choate's Add.	4	25		27	29							27	29	Unknown	Sep 10, 1910	27	29	PAID IN FULL RET. ON ASSESSMENT ROLL
Unknown	76	69	Arnold & Choate's Add.	5	25		27	29							27	29	Unknown	Sep 10, 1910	27	29	PAID IN FULL RET. ON ASSESSMENT ROLL
Unknown	77	69	Arnold & Choate's Add.	6	25		27	29							27	29	Unknown	Sep 10, 1910	27	29	PAID IN FULL RET. ON ASSESSMENT ROLL
Unknown	78	69	Arnold & Choate's Add.	7	25	15	27	29	90	7	65				35	84	Unknown	Sep 10, 1910	35	84	PAID IN FULL RET. ON ASSESSMENT ROLL
Unknown	79	69	Arnold & Choate's Add.	8	25	25	27	29	1	78					29	07	Unknown	Sep 10, 1910	29	07	PAID IN FULL RET. ON ASSESSMENT ROLL
Unknown	80	69	Arnold & Choate's Add.	9	25	25	27	29	1	78					29	07	Unknown	Sep 10, 1910	29	07	PAID IN FULL RET. ON ASSESSMENT ROLL
Unknown	81	69	Arnold & Choate's Add.	10	25	25	27	29	1	78					29	07	Unknown	Sep 10, 1910	29	07	PAID IN FULL RET. ON ASSESSMENT ROLL
Unknown	82	69	Arnold & Choate's Add.	11	25	25	27	29	1	78					29	07	Unknown	Sep 10, 1910	29	07	PAID IN FULL RET. ON ASSESSMENT ROLL
Unknown	83	69	Arnold & Choate's Add.	12	25	175	27	29	8	92					36	21	Unknown	Sep 10, 1910	36	21	PAID IN FULL RET. ON ASSESSMENT ROLL
Unknown	84	68	Arnold & Choate's Add. Redub. Blk 68	5	17	92	14	1	68						14	1	Unknown	Sep 10, 1910	14	1	PAID IN FULL RET. ON ASSESSMENT ROLL
Unknown	85	68	Arnold & Choate's Add. Redub. Blk 68	6	17	92	14	1	68	12	11				153	79	Unknown	Sep 10, 1910	153	79	PAID IN FULL RET. ON ASSESSMENT ROLL
Unknown	86	68	Arnold & Choate's Add. Redub. Blk 68	7	40	03	2	86							2	86	Unknown	Sep 10, 1910	2	86	PAID IN FULL RET. ON ASSESSMENT ROLL
Unknown	87	68	Arnold & Choate's Add. Redub. Blk 68	8	20	05	1	43							1	43	Unknown	Sep 10, 1910	1	43	PAID IN FULL RET. ON ASSESSMENT ROLL
Unknown	88	72	Arnold & Choate's Add.	1	25	175	27	29	8	92					36	21	Unknown	Sep 10, 1910	36	21	PAID IN FULL RET. ON ASSESSMENT ROLL
Unknown	89	72	Arnold & Choate's Add.	2	25	25	27	29	1	78					29	07	Unknown	Sep 10, 1910	29	07	PAID IN FULL RET. ON ASSESSMENT ROLL
Unknown	90	72	Arnold & Choate's Add.	3	25	25	27	29	1	78					29	07	Unknown	Sep 10, 1910	29	07	PAID IN FULL RET. ON ASSESSMENT ROLL
Unknown	91	72	Arnold & Choate's Add.	4	25	25	27	29	1	78					29	07	Unknown	Sep 10, 1910	29	07	PAID IN FULL RET. ON ASSESSMENT ROLL
Unknown	92	72	Arnold & Choate's Add.	5	25	25	27	29	1	78					29	07	Unknown	Sep 10, 1910	29	07	PAID IN FULL RET. ON ASSESSMENT ROLL
Unknown	93	72	Arnold & Choate's Add.	6	25	25	27	29	1	78					29	07	Unknown	Sep 10, 1910	29	07	PAID IN FULL RET. ON ASSESSMENT ROLL
Unknown	94	72	Arnold & Choate's Add.	7	25	25	27	29	1	78					29	07	Unknown	Sep 10, 1910	29	07	PAID IN FULL RET. ON ASSESSMENT ROLL
Unknown	95	72	Arnold & Choate's Add.	8	25	25	27	29	1	78					29	07	Unknown	Sep 10, 1910	29	07	PAID IN FULL RET. ON ASSESSMENT ROLL
Unknown	96	72	Arnold & Choate's Add.	9	25	25	27	29	1	78					29	07	Unknown	Sep 10, 1910	29	07	PAID IN FULL RET. ON ASSESSMENT ROLL
Unknown	97	72	Arnold & Choate's Add.	10	10	10	10	91	7	2					1	1	Unknown	Sep 10, 1910	1	1	PAID IN FULL RET. ON ASSESSMENT ROLL
Unknown	98	73	Arnold & Choate's Add.	16	34	34	37	11	2	43					39	54	Unknown	Sep 10, 1910	39	54	PAID IN FULL RET. ON ASSESSMENT ROLL
Unknown	99	73	Arnold & Choate's Add.	17	25	25	27	29	1	78					29	07	Unknown	Sep 10, 1910	29	07	PAID IN FULL RET. ON ASSESSMENT ROLL
Unknown	100	73	Arnold & Choate's Add.	18	25	25	27	29	1	78					29	07	Unknown	Sep 10, 1910	29	07	PAID IN FULL RET. ON ASSESSMENT ROLL
Unknown	101	73	Arnold & Choate's Add.	19	25	25	27	29	1	78					29	07	Unknown	Sep 10, 1910	29	07	PAID IN FULL RET. ON ASSESSMENT ROLL
Unknown	102	73	Arnold & Choate's Add.	20	25	25	27	29	1	78					29	07	Unknown	Sep 10, 1910	29	07	PAID IN FULL RET. ON ASSESSMENT ROLL
Unknown	103	73	Arnold & Choate's Add.	21	25	25	27	29	1	78					29	07	Unknown	Sep 10, 1910	29	07	PAID IN FULL RET. ON ASSESSMENT ROLL
Unknown	104	73	Arnold & Choate's Add.	22	25	25	27	29	1	78					29	07	Unknown	Sep 10, 1910	29	07	PAID IN FULL RET. ON ASSESSMENT ROLL
Unknown	105	73	Arnold & Choate's Add.	23	25	25	27	29	1	78					29	07	Unknown	Sep 10, 1910	29	07	PAID IN FULL RET. ON ASSESSMENT ROLL
Unknown	106	73	Arnold & Choate's Add.	24	25	175	27	29	8	92					36	21	Unknown	Sep 10, 1910	36	21	PAID IN FULL RET. ON ASSESSMENT ROLL CERTIFICATE NO. 1166

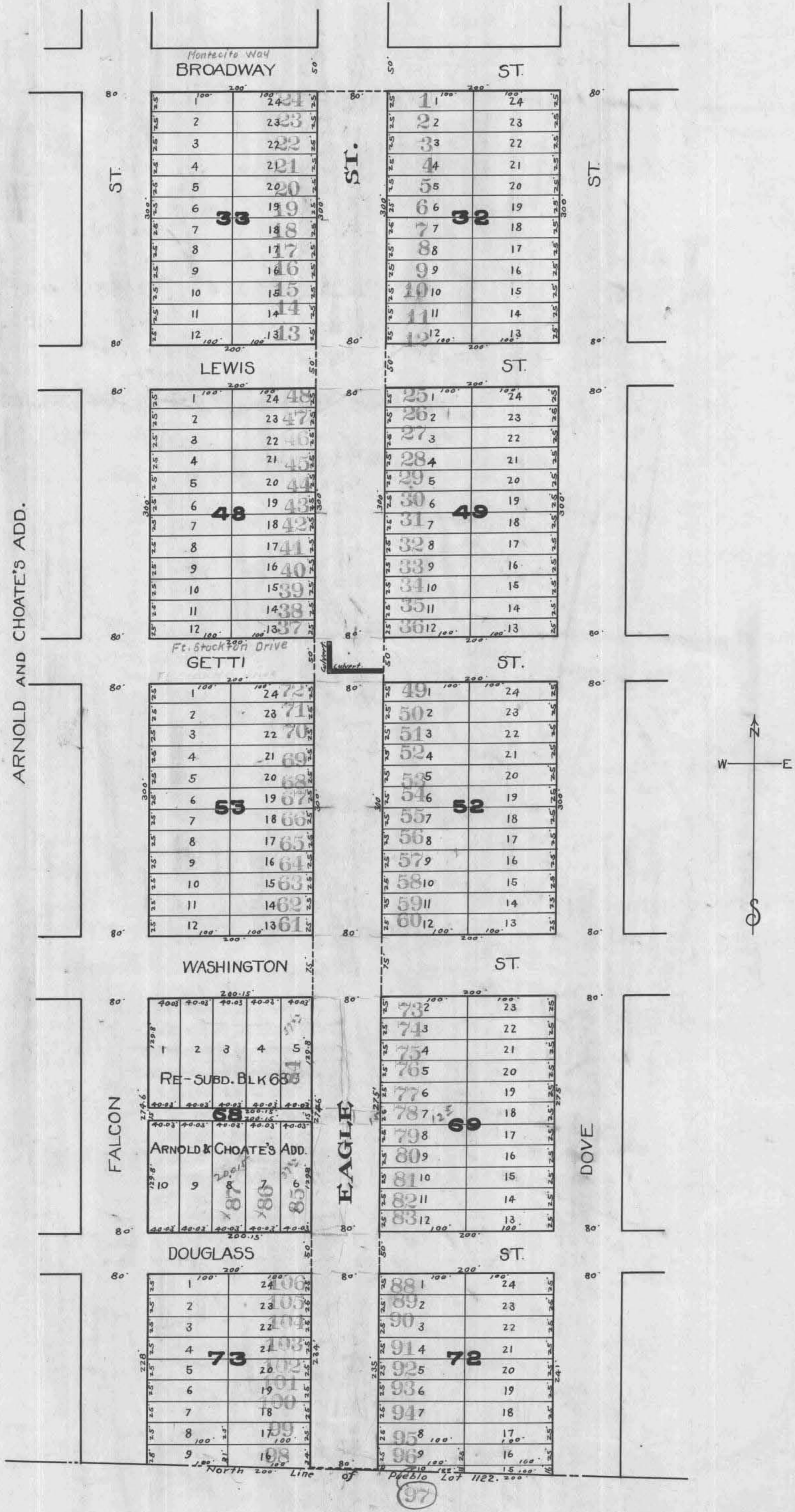
#349041





# DIAGRAM

Exhibiting Eagle Street and its intersecting streets from the North line of Peble St 1122 Street to the North line of Broadway Street, in the City of San Diego, California, on which work has been done under my official contract as Street Superintendent of said city, with Thomas J. Harrell dated the 17th day of April, A. D. 1900, for the Grading of said Ridge Street, as is more particularly described in said contract; showing the relative location of each district, lot, portion of lot, or parcel of land assessed, to the work done; numbered in red ink to correspond with the red ink numbers in the assessment; and showing the number of feet fronting, assessed for said work contracted for and performed. Herein "No." is used for the word "number" and "ft." for the word "feet." The marks ' and " mean respectively "feet" and "inches." Figures in black ink next to property line show, each, the length of said line in feet. Other figures in black ink show the numbers of the lots.



At said City of San Diego, California, this 8th day of September, A. D. 1900 °

Thomas J. Harrell  
Superintendent of Streets of the City of San Diego, California

Recorded September 8th, A. D. 1900

Thomas J. Harrell  
Superintendent of Streets of the City of San Diego, California

Done at San Diego, California, September 8 1910

Paul A. Salmon  
Superintendent of Streets of the City of San Diego, California.

Recorded September 8<sup>th</sup> 1910

Paul A. Salmon  
Superintendent of Streets of the City of San Diego, California.

I, Paul A. Salmon Superintendent of Streets of the City of San Diego, California, do hereby certify that all charges herein stated are correct, and that the computations and calculations of this Assessment are correct.

Paul A. Salmon  
Superintendent of Streets of the City of San Diego, California.

Recorded September 8<sup>th</sup> 1910

Paul A. Salmon  
Superintendent of Streets of the City of San Diego, California.

**CERTIFICATE OF THE CITY ENGINEER**

I, Lawrence Ropp City Engineer of the City of San Diego, in the County of San Diego, State of California, do hereby certify that the work of Grading Street Agler from the South line of May St 1122 Street to the North line of Bradway Street was performed in accordance with the surveys and the engineering work done by me and under my direction; and that the quantities thereof were correctly given by me to the Superintendent of Streets, and said work is in accord with the official grade of said street.

Dated at San Diego, Calif., September 8<sup>th</sup> 1910

Recorded September 8<sup>th</sup> 1910

Paul A. Salmon  
Superintendent of Streets of the City of San Diego, California.

Lawrence Ropp  
City Engineer of the City of San Diego, California.

(Affiant's name.)

Thomas A. James

Subscribed and sworn to this 13<sup>th</sup> day

of September A. D. 1910, before me,

[SEAL]

W E Battlett  
Notary Public.

Filed this 13<sup>th</sup> day of September A. D. 1910

Frank A. Salmon  
Street Superintendent of the City of San Diego.

Recorded September 13 A. D. 1910

Frank A. Salmon  
Street Superintendent of the City of San Diego.

**WARRANT**

By Virtue Hereof, I, Paul A. Salmon Street Superintendent of the City of San Diego, County of San Diego, and State of California, by virtue of the authority vested in me as said Street Superintendent, do authorize and empower Thomas A. James his agents or assigns, to demand and receive the several assessments upon the assessment and diagram hereto attached, and this shall be his warrant for the same.

San Diego, September 8<sup>th</sup> A. D. 1910

Paul A. Salmon  
Street Superintendent of City of San Diego.

Recorded September 8<sup>th</sup> A. D. 1910

Countersigned by

Yours Young  
Mayor of City of San Diego.

Paul A. Salmon  
Street Superintendent of City of San Diego.

**CERTIFICATE OF RECORD**

I hereby complete and sign the foregoing record from page \_\_\_\_\_ to page \_\_\_\_\_ both inclusive, of the Assessment, Diagram, Warrant, Certificate of the City Engineer, Contractor's Return and also in the Book of "Contracts and Bonds," the recorded Contract and Bond, each numbered \_\_\_\_\_ all for the work therein described upon \_\_\_\_\_ Street, from the \_\_\_\_\_ line of \_\_\_\_\_ Street to the \_\_\_\_\_ line of \_\_\_\_\_ Street.

Office of the Street Superintendent, San Diego, California, this \_\_\_\_\_ day of \_\_\_\_\_ A. D. 1910

\_\_\_\_\_  
Street Superintendent, City of San Diego.

In the Matter of Grading 7th Street from the South line of University Avenue to a point 100 feet north of the north line of Broad Street

MARGIN

CONTRACTOR'S RETURN

ASSESSMENT NUMBER

Pursuant to Statute, I, Frank A. Salmons as Street Superintendent of the City of San Diego, in the County of San Diego and State of California, do hereby assess and apportion, as shown hereinafter and in the diagram attached hereto, upon certain lots, portions of lots, and parcels of land, fronting on 7th Street in said city, from the South line of University Avenue to the line of Broad Street and on streets intersecting it between said lines, the sum of One Thousand Eight Hundred and Eighty Two and 42/100 Dollars (\$1882.42), to be paid to Clay Nelson as agent or assigns, to cover the sum due (including incidental expenses) for the work of Grading said 7th Street between said lines, as said work is more particularly specified in my official contract therewith with said Clay Nelson dated the 19th day of April A. D. 1910.

STATE OF CALIFORNIA, COUNTY OF SAN DIEGO, CITY OF SAN DIEGO. } ss.

Clay Nelson being duly sworn,

says that he is the contractor named in annexed Assessment, Diagram and Warrant; that said assessment for the total cost of certain street work upon

Seventh Street between

a line of University Avenue a point 100 ft. N. of in said city, as more fully described therein and in the contract for

said work with said Clay Nelson

made by the Superintendent of Streets

in said city, dated the 19th day of April A. D. 1910, levied as therein described upon certain lots, portions of lots, or parcels of land, and the unknown owners thereof for the

sum of One Thousand Eight Hundred and Eighty Two and 42/100 Dollars (\$1882.42)

payable to Clay Nelson

agents or assigns, was made, recorded and delivered by said Superintendent on the 16th day of September A. D. 1910, to affiant in behalf of said contractor; that there were attached to the same and delivered to the same in the same behalf, at the same time, by said Superintendent, his Diagram

thereto attached, and a warrant in favor of

Clay Nelson for collecting said assessment, upon which warrant this return is endorsed; that in the case of all assessments therein described, but not included in the following table, affiant has, since the date last aforesaid, in the manner hereinafter described and in behalf of said contractor, made demand upon and received full payment from the owners of each and all such assessed lots and lands; and that besides all personal demands, affiant did, whenever the name of the owner of the lot stated as "unknown," on the assessment, on the

October day of October A. D. 1910, within thirty days from the date of said warrant; and between the hours of 9 a. m. and 4 p. m., in behalf of said contractor, enter upon each of the corresponding lots, portions of lots and parcels of land assessed, and with said certificate, assessment, diagram and warrant, and in a loud, audible voice, publicly make demands for the payment of each of said assessments from the unknown owners thereof, upon each lot, portion of lot, or parcel of land, for each of its own assessments as specified in said assessment; and that whenever he found a building, tenant or occupant upon any of said premises, besides the public demand as aforesaid, he, at the same time, in the same behalf, presenting and exhibiting said certificate, assessment, diagram and warrant, in each instance, demanded from each tenant, or occupant, for the unknown owners, separately, the payment of each of said assessments upon said premises; and in the following table he states the name of such demandee, as "tenant," or "occupant," with the word "unknown;" but that, notwithstanding said demands, the following totals of said assessed sums, each separately demanded, and also the total, remain unpaid, to-wit:

All of said work has been performed and materials furnished, complying with the specifications and under my direction, and to my satisfaction and acceptance. And because the names of the owners of said assessed property are unknown to me, I herewith write the word "Unknown" opposite the number of the lot and the amount assessed thereon, and the number of each lot, portion of lot, or portion of land assessed.

TOTAL COST OF THE WORK IS \$1882.42, AS FOLLOWS:

2637.4 cu yds. cut @ 19¢ cu yd. = 501.16
2823.5 cu yds. fill @ 39¢ cu yd. = 1101.16
Contract Cost \$1602.27

INCIDENTAL EXPENSES:

City Engineer's Fees	\$ 230.00
Printing and Advertising	\$ 30.15
Special Superintendent's compensation @ \$20.00 per day	\$ 20.00
Incidental Expenses	\$ 280.15
Contract Cost	\$ 1602.27
Total Cost	\$ 1882.42

DIVIDED AS FOLLOWS:

DESCRIPTION	Frontage		Cost of		Incidental Expenses		Total Assessment		Number of Front Feet Assessed	Number of Feet on Leasing	Rate Per Front Foot Assessed	
	Lot	Subdiv	Lot	Subdiv	Dollars	Cents	Dollars	Cents			Dollars	Cents
Frontage	2623	2727	498	1063	273	09	183	99	308	96	59	91
Grading	14	96	27	37	7	06	47	40	176		02	65
	2637	2823	501	1101	280	15	1882	42				

OWNERS	ASSESSED UPON						Frontage Assessment		Assessment		Assessment		Assessment		Total Assessment		Demands made upon as Owners	Assessment Numbers	Date of Demand	Assessment Due and Unpaid		SUBSEQUENT PAYMENTS	
	Assessment Number	Block	Tract or Subdivision	Lot	Front Feet	Feet on Crossage	Dollars	Cents	Dollars	Cents	Dollars	Cents	Dollars	Cents	Dollars	Cents				Dollars	Cents		Dollars
Unknown	1	6	CRITTENDEN'S ADD	1	23	2	14	19								14	19	Unknown	1	1910	14	19	PAID IN FULL CERTIFICATE NO. 1157
Unknown	2	6	CRITTENDEN'S ADD	2	25		14	85								14	85	Unknown	2	1910	14	85	PAID IN FULL CERTIFICATE NO. 1157
Unknown	3	6	CRITTENDEN'S ADD	3	25		14	85								14	85	Unknown	3	1910	14	85	PAID IN FULL CERTIFICATE NO. 1157
Unknown	4	6	CRITTENDEN'S ADD	4	25		14	85								14	85	Unknown	4	1910	14	85	PAID IN FULL CERTIFICATE NO. 1157
Unknown	5	6	CRITTENDEN'S ADD	5	25		14	84								14	84	Unknown	5	1910	14	84	PAID IN FULL CERTIFICATE NO. 1157
Unknown	6	6	CRITTENDEN'S ADD	6	25		14	85								14	85	Unknown	6	1910	14	85	PAID IN FULL CERTIFICATE NO. 1157
Unknown	7	6	CRITTENDEN'S ADD	7	25		14	85								14	85	Unknown	7	OCT 5 1910	14	85	PAID IN FULL CERTIFICATE NO. 1157
Unknown	8	6	CRITTENDEN'S ADD	8	25		14	85								14	85	Unknown	8	OCT 5 1910	14	85	PAID IN FULL CERTIFICATE NO. 1157
Unknown	9	6	CRITTENDEN'S ADD	9	25		14	84								14	84	Unknown	9	1910	14	84	PAID IN FULL CERTIFICATE NO. 1157
Unknown	10	6	CRITTENDEN'S ADD	10	21		12	57								12	57	Unknown	10	1910	12	57	PAID IN FULL CERTIFICATE NO. 1157
Unknown	11	6	CRITTENDEN'S ADD	11	25		14	85								14	85	Unknown	11	1910	14	85	PAID IN FULL CERTIFICATE NO. 1157
Unknown	12	6	CRITTENDEN'S ADD	12	25		14	85								14	85	Unknown	12	1910	14	85	PAID IN FULL CERTIFICATE NO. 1157
Unknown	13	6	CRITTENDEN'S ADD	13	25		14	85								14	85	Unknown	13	1910	14	85	PAID IN FULL CERTIFICATE NO. 1157
Unknown	14	6	CRITTENDEN'S ADD	14	25		14	84								14	84	Unknown	14	1910	14	84	PAID IN FULL CERTIFICATE NO. 1157
Unknown	15	6	CRITTENDEN'S ADD	15	25		14	85								14	85	Unknown	15	1910	14	85	PAID IN FULL CERTIFICATE NO. 1157

OWNERS	ASSESSED UPON				Sewerage Assessment Dollars Cents	Grading Assessment Dollars Cents	Assessment Dollars Cents	Assessment Dollars Cents	Total Assessment Dollars Cents	Demands made upon as Owners	Assessment Numbers	Date of Demand .....1910	Assessment Due and Unpaid		SUBSEQUENT PAY
	Assess- ment Number	Block	Tract or Subdivision	Lot									Dollars	Cents	
Unknown	16	6	CRITTENDEN'S ADD	16 25	14.85				14.85	Unknown	16		PAID IN FULL RET. OF ASSESSMENT ROLL		
Unknown	17	6	CRITTENDEN'S ADD	17 25	14.85				14.85	Unknown	17		PAID IN FULL RET. OF ASSESSMENT ROLL		
Unknown	18	6	CRITTENDEN'S ADD	18 25	14.85				14.85	Unknown	18		PAID IN FULL RET. OF ASSESSMENT ROLL		
Unknown	19	5	CRITTENDEN'S ADD	19 25	14.85				14.85	Unknown	19	OCT 5 1910	PAID IN FULL RET. OF ASSESSMENT ROLL CERTIFICATE NO. 1485 1410		
Unknown	20	5	CRITTENDEN'S ADD	20 25	14.85				14.85	Unknown	20	OCT 5 1910	PAID IN FULL RET. OF ASSESSMENT ROLL CERTIFICATE NO. 1485 1410		
Unknown	21	5	CRITTENDEN'S ADD	21 25	14.85				14.85	Unknown	21	OCT 5 1910	PAID IN FULL RET. OF ASSESSMENT ROLL CERTIFICATE NO. 1485 1410		
Unknown	22	5	CRITTENDEN'S ADD	22 25	14.85				14.85	Unknown	22	OCT 5 1910	PAID IN FULL RET. OF ASSESSMENT ROLL CERTIFICATE NO. 1484 1410		
Unknown	23	5	CRITTENDEN'S ADD	23 25	14.85				14.85	Unknown	23	OCT 5 1910	PAID IN FULL RET. OF ASSESSMENT ROLL CERTIFICATE NO. 1485 1410		
Unknown	24	5	CRITTENDEN'S ADD	24 25	14.85				14.85	Unknown	24	OCT 5 1910	PAID IN FULL RET. OF ASSESSMENT ROLL CERTIFICATE NO. 1485 1410		
Unknown	25	5	CRITTENDEN'S ADD	25 25	14.85				14.85	Unknown	25	OCT 5 1910	PAID IN FULL RET. OF ASSESSMENT ROLL CERTIFICATE NO. 1485 1410		
Unknown	26	5	CRITTENDEN'S ADD	26 25	14.85				14.85	Unknown	26	OCT 5 1910	PAID IN FULL RET. OF ASSESSMENT ROLL CERTIFICATE NO. 1485 1410		
Unknown	27	5	CRITTENDEN'S ADD	27 25	14.85				14.85	Unknown	27	OCT 5 1910	PAID IN FULL RET. OF ASSESSMENT ROLL CERTIFICATE NO. 1485 1410		
Unknown	28	5	CRITTENDEN'S ADD	28 25	14.85				14.85	Unknown	28		PAID IN FULL RET. OF ASSESSMENT ROLL		
Unknown	29	5	CRITTENDEN'S ADD	29 25	14.85				14.85	Unknown	29		PAID IN FULL RET. OF ASSESSMENT ROLL		
Unknown	30	5	CRITTENDEN'S ADD	30 25	12.81				12.81	Unknown	30		PAID IN FULL RET. OF ASSESSMENT ROLL		
Unknown	31	5	CRITTENDEN'S ADD	31 25	14.85				14.85	Unknown	31		PAID IN FULL RET. OF ASSESSMENT ROLL		
Unknown	32	5	CRITTENDEN'S ADD	32 25	14.85				14.85	Unknown	32		PAID IN FULL RET. OF ASSESSMENT ROLL		
Unknown	33	5	CRITTENDEN'S ADD	33 25	14.85				14.85	Unknown	33	OCT 5 1910	CONCLUSIVELY PRESUMED PAID RET. OF ASSESSMENT ROLL		
Unknown	34	5	CRITTENDEN'S ADD	34 25	14.85				14.85	Unknown	34	OCT 5 1910	CONCLUSIVELY PRESUMED PAID RET. OF ASSESSMENT ROLL		
Unknown	35	5	CRITTENDEN'S ADD	35 25	14.85				14.85	Unknown	35	OCT 5 1910	CONCLUSIVELY PRESUMED PAID RET. OF ASSESSMENT ROLL		
Unknown	36	5	CRITTENDEN'S ADD	36 25	13.78				13.78	Unknown	36	OCT 5 1910	CONCLUSIVELY PRESUMED PAID RET. OF ASSESSMENT ROLL		
Unknown	37	7	CRITTENDEN'S ADD	1 25 165	14.85	1.45			19.30	Unknown	37		PAID IN FULL RET. OF ASSESSMENT ROLL		
Unknown	38	7	CRITTENDEN'S ADD	2 25 25	14.85	67			15.52	Unknown	38		PAID IN FULL RET. OF ASSESSMENT ROLL		
Unknown	39	7	CRITTENDEN'S ADD	3 25 25	14.85	67			15.52	Unknown	39		PAID IN FULL RET. OF ASSESSMENT ROLL		
Unknown	40	7	CRITTENDEN'S ADD	4 25 25	14.85	67			15.52	Unknown	40		PAID IN FULL RET. OF ASSESSMENT ROLL		
Unknown	41	7	CRITTENDEN'S ADD	5 25 25	14.85	68			15.53	Unknown	41		PAID IN FULL RET. OF ASSESSMENT ROLL		
Unknown	42	7	CRITTENDEN'S ADD	6 25 25	14.85	67			15.52	Unknown	42		PAID IN FULL RET. OF ASSESSMENT ROLL		
Unknown	43	7	CRITTENDEN'S ADD	7 25 25	14.85	67			15.52	Unknown	43		PAID IN FULL RET. OF ASSESSMENT ROLL		
Unknown	44	7	CRITTENDEN'S ADD	8 25 25	14.85	67			15.52	Unknown	44		PAID IN FULL RET. OF ASSESSMENT ROLL		
Unknown	45	7	CRITTENDEN'S ADD	9 25 25	14.85	68			15.53	Unknown	45	OCT 5 1910	CONCLUSIVELY PRESUMED PAID RET. OF ASSESSMENT ROLL		
Unknown	46	7	CRITTENDEN'S ADD	10 25 25	14.85	67			15.52	Unknown	46	OCT 5 1910	CONCLUSIVELY PRESUMED PAID RET. OF ASSESSMENT ROLL		
Unknown	47	7	CRITTENDEN'S ADD	11 25 25	14.85	67			15.52	Unknown	47		PAID IN FULL RET. OF ASSESSMENT ROLL		
Unknown	48	7	CRITTENDEN'S ADD	12 25 25	14.85	67			15.52	Unknown	48		PAID IN FULL RET. OF ASSESSMENT ROLL		
Unknown	49	7	CRITTENDEN'S ADD	13 25	14.85				14.85	Unknown	49		PAID IN FULL RET. OF ASSESSMENT ROLL		
Unknown	50	7	CRITTENDEN'S ADD	14 25	14.85				14.85	Unknown	50		PAID IN FULL RET. OF ASSESSMENT ROLL		
Unknown	51	7	CRITTENDEN'S ADD	15 25	14.85				14.85	Unknown	51		PAID IN FULL RET. OF ASSESSMENT ROLL		
Unknown	52	7	CRITTENDEN'S ADD	16 25	14.85				14.85	Unknown	52		PAID IN FULL RET. OF ASSESSMENT ROLL		
Unknown	53	7	CRITTENDEN'S ADD	17 25	14.85				14.85	Unknown	53		PAID IN FULL RET. OF ASSESSMENT ROLL		
Unknown	54	7	CRITTENDEN'S ADD	18 25	14.85				14.85	Unknown	54		PAID IN FULL RET. OF ASSESSMENT ROLL		
Unknown	55	7	CRITTENDEN'S ADD	19 25	14.85				14.85	Unknown	55	OCT 5 1910	PAID IN FULL RET. OF ASSESSMENT ROLL CERTIFICATE NO. 1485 1410		
Unknown	56	7	CRITTENDEN'S ADD	20 25	14.85				14.85	Unknown	56	OCT 5 1910	PAID IN FULL RET. OF ASSESSMENT ROLL CERTIFICATE NO. 1485 1410		
Unknown	57	7	CRITTENDEN'S ADD	21 25	14.85				14.85	Unknown	57	OCT 5 1910	PAID IN FULL RET. OF ASSESSMENT ROLL CERTIFICATE NO. 1485 1410		
Unknown	58	7	CRITTENDEN'S ADD	22 25	14.85				14.85	Unknown	58	OCT 5 1910	PAID IN FULL RET. OF ASSESSMENT ROLL CERTIFICATE NO. 1485 1410		
Unknown	59	7	CRITTENDEN'S ADD	23 25	14.85				14.85	Unknown	59	OCT 5 1910	PAID IN FULL RET. OF ASSESSMENT ROLL CERTIFICATE NO. 1485 1410		
Unknown	60	7	CRITTENDEN'S ADD	24 25	14.85				14.85	Unknown	60	OCT 5 1910	PAID IN FULL RET. OF ASSESSMENT ROLL		
Unknown	61	4	CRITTENDEN'S ADD	25 25	14.85				14.85	Unknown	61	OCT 5 1910	PAID IN FULL RET. OF ASSESSMENT ROLL		
Unknown	62	4	CRITTENDEN'S ADD	26 25	14.85				14.85	Unknown	62	OCT 5 1910	PAID IN FULL RET. OF ASSESSMENT ROLL		
Unknown	63	4	CRITTENDEN'S ADD	27 25	14.84				14.84	Unknown	63	OCT 5 1910	CONCLUSIVELY PRESUMED PAID RET. OF ASSESSMENT ROLL		
Unknown	64	4	CRITTENDEN'S ADD	28 25	14.85				14.85	Unknown	64	OCT 5 1910	CONCLUSIVELY PRESUMED PAID RET. OF ASSESSMENT ROLL		
Unknown	65	4	CRITTENDEN'S ADD	29 25	14.85				14.85	Unknown	65	OCT 5 1910	CONCLUSIVELY PRESUMED PAID RET. OF ASSESSMENT ROLL		
Unknown	66	4	CRITTENDEN'S ADD	30 25	14.85				14.85	Unknown	66	OCT 5 1910	CONCLUSIVELY PRESUMED PAID RET. OF ASSESSMENT ROLL		
Unknown	67	4	CRITTENDEN'S ADD	31 25	14.85				14.85	Unknown	67		PAID IN FULL RET. OF ASSESSMENT ROLL		
Unknown	68	4	CRITTENDEN'S ADD	32 25	14.85				14.85	Unknown	68		PAID IN FULL RET. OF ASSESSMENT ROLL		
Unknown	69	4	CRITTENDEN'S ADD	33 25	14.85				14.85	Unknown	69	OCT 5 1910	CONCLUSIVELY PRESUMED PAID RET. OF ASSESSMENT ROLL		

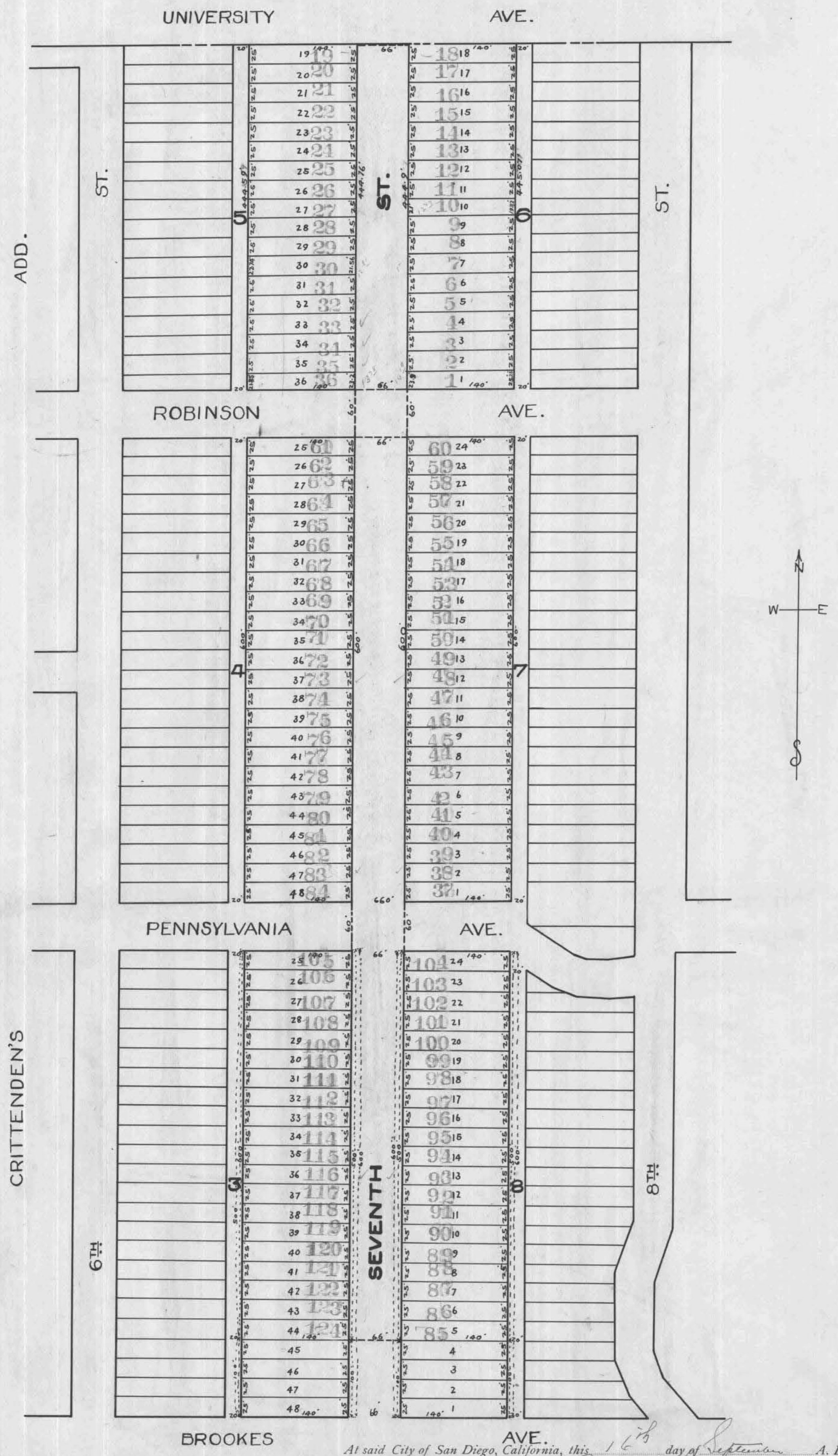
OWNERS	ASSESSED UPON						Frontage Assessment		Crossing Assessment		Assessment		Assessment		Total Assessment		Demands Made Upon as Owners	Assessment Numbers	Date of Demand	Assessment Due and Unpaid		SUBSEQUENT PAYMENTS
	Assessment Number	Block	Tract or Subdivision	Lot	Front Feet	Feet of Crossing	Dollars	Cents	Dollars	Cents	Dollars	Cents	Dollars	Cents	Dollars	Cents				Dollars	Cents	
Unknown	70	4	CRITTENDEN'S ADD	32	25									14	85	Unknown	70	OCT 5 1910			CONCLUSIVELY PRESUMED PAID	
Unknown	71	4	CRITTENDEN'S ADD	35	25									14	84	Unknown	71	OCT 5 1910			CONCLUSIVELY PRESUMED PAID	
Unknown	72	4	CRITTENDEN'S ADD	36	25									14	85	Unknown	72	OCT 5 1910			CONCLUSIVELY PRESUMED PAID	
Unknown	73	4	CRITTENDEN'S ADD	37	25	25								14	85	68	Unknown	73	OCT 5 1910			CONCLUSIVELY PRESUMED PAID
Unknown	74	4	CRITTENDEN'S ADD	38	25	25								14	85	67	Unknown	74	OCT 5 1910			CONCLUSIVELY PRESUMED PAID
Unknown	75	4	CRITTENDEN'S ADD	39	25	25								14	84	67	Unknown	75	OCT 5 1910			CONCLUSIVELY PRESUMED PAID
Unknown	76	4	CRITTENDEN'S ADD	40	25	25								14	85	67	Unknown	76	OCT 5 1910			CONCLUSIVELY PRESUMED PAID
Unknown	77	4	CRITTENDEN'S ADD	41	25	25								14	85	68	Unknown	77	OCT 5 1910			PAID IN FULL
Unknown	78	4	CRITTENDEN'S ADD	42	25	25								14	85	67	Unknown	78	OCT 5 1910			PAID IN FULL
Unknown	79	4	CRITTENDEN'S ADD	43	25	25								14	84	67	Unknown	79	OCT 5 1910			PAID IN FULL
Unknown	80	4	CRITTENDEN'S ADD	44	25	25								14	85	67	Unknown	80	OCT 5 1910			CERTIFICATE NO. 1785
Unknown	81	4	CRITTENDEN'S ADD	45	25	25								14	85	68	Unknown	81	OCT 5 1910			PAID IN FULL
Unknown	82	4	CRITTENDEN'S ADD	46	25	25								14	85	67	Unknown	82	OCT 5 1910			PAID IN FULL
Unknown	83	4	CRITTENDEN'S ADD	47	25	25								14	84	67	Unknown	83	OCT 5 1910			PAID IN FULL
Unknown	84	4	CRITTENDEN'S ADD	48	25	165								14	85	445	Unknown	84	OCT 5 1910			PAID IN FULL
Unknown	85	8	CRITTENDEN'S ADD	5	25									14	85		Unknown	85	OCT 5 1910			CONCLUSIVELY PRESUMED PAID
Unknown	86	8	CRITTENDEN'S ADD	6	25									14	85		Unknown	86	OCT 5 1910			CONCLUSIVELY PRESUMED PAID
Unknown	87	8	CRITTENDEN'S ADD	7	25									14	84		Unknown	87	OCT 5 1910			CONCLUSIVELY PRESUMED PAID
Unknown	88	8	CRITTENDEN'S ADD	8	25									14	85		Unknown	88	OCT 5 1910			CONCLUSIVELY PRESUMED PAID
Unknown	89	8	CRITTENDEN'S ADD	9	25									14	85		Unknown	89	OCT 5 1910			CONCLUSIVELY PRESUMED PAID
Unknown	90	8	CRITTENDEN'S ADD	10	25									14	85		Unknown	90	OCT 5 1910			CONCLUSIVELY PRESUMED PAID
Unknown	91	8	CRITTENDEN'S ADD	11	25									14	84		Unknown	91	OCT 5 1910			PAID IN FULL
Unknown	92	8	CRITTENDEN'S ADD	12	25									14	85		Unknown	92	OCT 5 1910			PAID IN FULL
Unknown	93	8	CRITTENDEN'S ADD	13	25	25								14	85	67	Unknown	93	OCT 5 1910			CONCLUSIVELY PRESUMED PAID
Unknown	94	8	CRITTENDEN'S ADD	14	25	25								14	85	68	Unknown	94	OCT 5 1910			CONCLUSIVELY PRESUMED PAID
Unknown	95	8	CRITTENDEN'S ADD	15	25	25								14	84	67	Unknown	95	OCT 5 1910			PAID IN FULL
Unknown	96	8	CRITTENDEN'S ADD	16	25	25								14	85	67	Unknown	96	OCT 5 1910			PAID IN FULL
Unknown	97	8	CRITTENDEN'S ADD	17	25	25								14	85	67	Unknown	97	OCT 5 1910			PAID IN FULL
Unknown	98	8	CRITTENDEN'S ADD	18	25	25								14	85	68	Unknown	98	OCT 5 1910			PAID IN FULL
Unknown	99	8	CRITTENDEN'S ADD	19	25	25								14	84	67	Unknown	99	OCT 5 1910			PAID IN FULL
Unknown	100	8	CRITTENDEN'S ADD	20	25	25								14	85	68	Unknown	100	OCT 5 1910			PAID IN FULL
Unknown	101	8	CRITTENDEN'S ADD	21	25	25								14	85	67	Unknown	101	OCT 5 1910			CONCLUSIVELY PRESUMED PAID
Unknown	102	8	CRITTENDEN'S ADD	22	25	25								14	85	68	Unknown	102	OCT 5 1910			CONCLUSIVELY PRESUMED PAID
Unknown	103	8	CRITTENDEN'S ADD	23	25	25								14	84	67	Unknown	103	OCT 5 1910			CONCLUSIVELY PRESUMED PAID
Unknown	104	8	CRITTENDEN'S ADD	24	25	165								14	85	445	Unknown	104	OCT 5 1910			CONCLUSIVELY PRESUMED PAID
Unknown	105	3	CRITTENDEN'S ADD	25	25	165								14	85	445	Unknown	105	OCT 5 1910			PAID IN FULL
Unknown	106	3	CRITTENDEN'S ADD	26	25	25								14	85	68	Unknown	106	OCT 5 1910			PAID IN FULL
Unknown	107	3	CRITTENDEN'S ADD	27	25	25								14	84	67	Unknown	107	OCT 5 1910			PAID IN FULL
Unknown	108	3	CRITTENDEN'S ADD	28	25	25								14	85	68	Unknown	108	OCT 5 1910			PAID IN FULL
Unknown	109	3	CRITTENDEN'S ADD	29	25	25								14	85	67	Unknown	109	OCT 5 1910			PAID IN FULL
Unknown	110	3	CRITTENDEN'S ADD	30	25	25								14	85	68	Unknown	110	OCT 5 1910			PAID IN FULL
Unknown	111	3	CRITTENDEN'S ADD	31	25	25								14	85	67	Unknown	111	OCT 5 1910			PAID IN FULL
Unknown	112	3	CRITTENDEN'S ADD	32	25	25								14	85	68	Unknown	112	OCT 5 1910			PAID IN FULL
Unknown	113	3	CRITTENDEN'S ADD	33	25	25								14	85	67	Unknown	113	OCT 5 1910			PAID IN FULL
Unknown	114	3	CRITTENDEN'S ADD	34	25	25								14	85	68	Unknown	114	OCT 5 1910			PAID IN FULL
Unknown	115	3	CRITTENDEN'S ADD	35	25	25								14	85	67	Unknown	115	OCT 5 1910			PAID IN FULL
Unknown	116	3	CRITTENDEN'S ADD	36	25	25								14	85	68	Unknown	116	OCT 5 1910			PAID IN FULL
Unknown	117	3	CRITTENDEN'S ADD	37	25									14	85		Unknown	117	OCT 5 1910			PAID IN FULL
Unknown	118	3	CRITTENDEN'S ADD	38	25									14	85		Unknown	118	OCT 5 1910			PAID IN FULL
Unknown	119	3	CRITTENDEN'S ADD	39	25									14	85		Unknown	119	OCT 5 1910			PAID IN FULL
Unknown	120	3	CRITTENDEN'S ADD	40	25									14	85		Unknown	120	OCT 5 1910			PAID IN FULL
Unknown	121	3	CRITTENDEN'S ADD	41	25									14	85		Unknown	121	OCT 5 1910			PAID IN FULL
Unknown	122	3	CRITTENDEN'S ADD	42	25									14	85		Unknown	122	OCT 5 1910			PAID IN FULL
Unknown	123	3	CRITTENDEN'S ADD	43	25									14	85		Unknown	123	OCT 5 1910			PAID IN FULL

OWNERS	ASSESSED UPON					Frontage Assessment		Crossing Assessment		Assessment		Assessment		Total Assessment		Demands Made Upon as Owners	Assessment Numbers	Date of Demand	Assessment Due and Unpaid		SUBSEQUENT PAY	
	Assess-ment Number	Block	Tract or Subdivision	Lot	Front Feet	Feet of Crossing	Dollars	Cents	Dollars	Cents	Dollars	Cents	Dollars	Cents	Dollars				Cents	Dollars		Cents
Unknown	121	B	CRITTENDEN'S ADD	44	25	14	85							14	85	Unknown	121	OCT 5 1910	PAID IN FULL			
Unknown																						
Unknown																						
Unknown																						
Unknown																						
Unknown																						
Unknown																						
Unknown																						
Unknown																						
Unknown																						
Unknown																						
Unknown																						
Unknown																						
Unknown																						
Unknown																						
Unknown																						
Unknown																						
Unknown																						
Unknown																						
Unknown																						
Unknown																						
Unknown																						
Unknown																						
Unknown																						
Unknown																						
Unknown																						
Unknown																						
Unknown																						
Unknown																						

*1887 47*

# DIAGRAM

Exhibiting 7th Street and its intersecting streets from the South line of University Avenue a point 100 feet north of Street to the North line of Brookes Avenue Street, in the City of San Diego, California, on which work has been done under my official contract as Street Superintendent of said city, with Olof Nelson dated the 19th day of April A. D. 1900, for the Grading of said 7th Street, as is more particularly described in said contract; showing the relative location of each district, lot, portion of lot, or parcel of land assessed, to the work done; numbered in red ink to correspond with the red ink numbers in the assessment; and showing the number of feet fronting, assessed for said work contracted for and performed. Herein "No." is used for the word "number" and "ft." for the word "feet." The marks ' and " mean respectively "feet" and "inches." Figures in black ink next to property line show, each, the length of said line in feet. Other figures in black ink show the numbers of the lots.



At said City of San Diego, California, this 16th day of September A. D. 1900  
Paul A. Salmon  
 Superintendent of Streets of the City of San Diego, California  
 Recorded September 16th A. D. 1900  
Paul A. Salmon  
 Superintendent of Streets of the City of San Diego, California



Done at San Diego, California, September 16<sup>th</sup> 1910

Frank A. Salmons  
Superintendent of Streets of the City of San Diego, California.

Recorded September 16<sup>th</sup> 1910

Frank A. Salmons  
Superintendent of Streets of the City of San Diego, California.

I, Frank A. Salmons Superintendent of Streets of the City of San Diego, California, do hereby certify that all charges herein stated are correct, and that the computations and calculations of this Assessment are correct.

Frank A. Salmons  
Superintendent of Streets of the City of San Diego, California.

Recorded September 16<sup>th</sup> 1910

Frank A. Salmons  
Superintendent of Streets of the City of San Diego, California.

**CERTIFICATE OF THE CITY ENGINEER**

(Affiant's name.)

I, Edwin W. Capps City Engineer of the City of San Diego, in the County of San Diego, State of California, do hereby certify that the work of grading Street 7<sup>th</sup> from the South line of University Avenue Street to the North line of Brooks Avenue Street was performed in accordance with the surveys and the engineering work done by me and under my direction; and that the quantities thereof were correctly given by me to the Superintendent of Streets, and said work is in accord with the official grade of said street. That portion of 7<sup>th</sup> Street from a point 100 feet north from the north line of Brooks Avenue to a point 200 feet north of the north line of Brooks Avenue which portion was graded to a grade pertinent for in Document No. 35865 on file in the office of the Clerk of said City.

Clay Nelson  
Subscribed and sworn to this 10<sup>th</sup> day

of October A. D. 1910, before me,  
[SEAL] Geo W Bowler  
Notary Public.

Filed this 10<sup>th</sup> day of Oct A. D. 1910

Frank A. Salmons  
Street Superintendent of the City of San Diego.

Recorded Oct 10<sup>th</sup> A. D. 1910

Frank A. Salmons  
Street Superintendent of the City of San Diego.

Dated at San Diego, Calif., September 16<sup>th</sup> 1910

Recorded September 16 1910  
Frank A. Salmons  
Superintendent of Streets of the City of San Diego, California.

**WARRANT**

By Virtue Hereof, I, Frank A. Salmons Street Superintendent of the City of San Diego, County of San Diego, and State of California, by virtue of the authority vested in me as said Street Superintendent, do authorize and empower Clay Nelson his agents or assigns, to demand and receive the several assessments upon the assessment and diagram hereto attached, and this shall be his warrant for the same.

San Diego, September 16<sup>th</sup> A. D. 1910

Frank A. Salmons  
Street Superintendent of City of San Diego.

Countersigned by

Frank A. Salmons  
Mayor of City of San Diego.

Recorded September 16<sup>th</sup> A. D. 1910

Frank A. Salmons  
Street Superintendent of City of San Diego.

**CERTIFICATE OF RECORD**

I hereby complete and sign the foregoing record from page \_\_\_\_\_ to page \_\_\_\_\_ both inclusive, of the Assessment, Diagram, Warrant, Certificate of the City Engineer, Contractor's Return and also in the Book of "Contracts and Bonds," the recorded Contract and Bond, each numbered \_\_\_\_\_ all for the work therein described upon \_\_\_\_\_ Street, from the \_\_\_\_\_ line of \_\_\_\_\_ Street to the \_\_\_\_\_ line of \_\_\_\_\_ Street.

Office of the Street Superintendent, San Diego, California, this \_\_\_\_\_ day of \_\_\_\_\_ A. D. 1910

\_\_\_\_\_  
Street Superintendent, City of San Diego.

In the Matter of Grading Grand Avenue Pacific Beach from the west line of Bondleton street to the Ocean Front

MARGIN

CONTRACTOR'S RETURN

STATE OF CALIFORNIA, COUNTY OF SAN DIEGO, CITY OF SAN DIEGO

Pursuant to Statute, I, Frank A. Salmons, as Street Superintendent of the City of San Diego, in the County of San Diego and State of California, do hereby assess and apportion, as shown hereinafter and in the diagram attached hereto, upon certain lots, portions of lots, and parcels of land, fronting on Grand Avenue in said city, from the west line of Bondleton Street to the line of Ocean Front and on streets intersecting it between said lines, the sum of Nineteen thousand five hundred and sixty-two and 65/100 Dollars (\$19,562.65), to be paid to Clouse & Goodbody, their agents or assigns, to cover the sum due (including incidental expenses) for the work of Grading Grand Avenue between said lines, as said work is more particularly specified in my official contract therewith with said Clouse & Goodbody dated the 23rd day of May, A. D. 1910.

Clouse & Goodbody being duly sworn, agent for Clouse & Goodbody, the contractor named in annexed Assessment, Diagram and Warrant; that said assessment for the total cost of certain street work upon Grand Avenue between the west line of Bondleton Street to Ocean Front in said city, as more fully described therein and in the contract for said work with said Clouse & Goodbody made by the Superintendent of Streets in said city, dated the 23rd day of May, A. D. 1910, levied as therein described upon certain lots, portions of lots, or parcels of land, and the unknown owners thereof for the sum of Nineteen thousand Five Hundred and Sixty-two and 65/100 Dollars (\$19,562.65) payable to Clouse & Goodbody agents or assigns, was made, recorded and delivered by said Superintendent on the 27th day of September, A. D. 1910, to affiant in behalf of said contractor; that there were attached to the same and delivered to the same in the same behalf, at the same time, by said Superintendent, his Diagram thereto attached, and a warrant in favor of Clouse & Goodbody for collecting said assessment, upon which warrant this return is endorsed; that in the case of all assessments therein described, but not included in the following table, affiant has, since the date last aforesaid, in the manner hereinafter described and in behalf of said contractor, made demand upon and received full payment from the owners of each and all such assessed lots and lands; and that besides all personal demands, affiant did, whenever the name of the owner of the lot is stated as "unknown," on the assessment, on the 28th day of September, A. D. 1910, within thirty days from the date of said warrant; and between the hours of 9 a. m. and 4 p. m., in behalf of said contractor, enter upon each of the corresponding lots, portions of lots and parcels of land assessed, and with said certificate, assessment, diagram and warrant, and in a loud, audible voice, publicly make demands for the payment of each of said assessments from the unknown owners thereof, upon each lot, portion of lot, or parcel of land, for each of its own assessments as specified in said assessment; and that whenever he found a building, tenant or occupant upon any of said premises, besides the public demand as aforesaid, he, at the same time, in the same behalf, presenting and exhibiting said certificate, assessment, diagram and warrant, in each instance, demanded from each tenant, or occupant, for the unknown owners, separately, the payment of each of said assessments upon said premises; and in the following table he states the name of such demandee, as "tenant," or "occupant," with the word "unknown;" but that, notwithstanding said demands, the following totals of said assessed sums, each separately demanded, and also the total, remain unpaid, to-wit:

TOTAL COST OF THE WORK IS \$19,562.65, AS FOLLOWS:

Table listing costs: 19999.3 Cu yds Cut @ 38¢ = 7599.74; 12617.8 Cu yds Fill @ 07¢ = 883.24; Culverts = 375.00; Contract Cost = 8227.10

Table listing incidental expenses: City Engineer's Fees = 1155.00; Printing and Advertising = 45.55; Special Superintendent's compensation @ \$175.00 per day = 175.00; Incidental Expenses = 1375.55; Contract Cost = 8227.10; Total Cost = 9557.65

DIVIDED AS FOLLOWS:

Main assessment table with columns: DESCRIPTION, Cu yds Cut @ 38¢, Cu yds Fill @ 07¢, Cost of Cut, Cost of Fill, Cost of Culverts, Incidental Expenses, Total Assessment, Number of Front Feet Assessed, Number of Feet of Crossings, Rate Per Front Foot Assessed. Includes entries for Frontage, Bit Work, and various crossings.

payable to Clouse & Goodbody agents or assigns, was made, recorded and delivered by said Superintendent on the 27th day of September, A. D. 1910, to affiant in behalf of said contractor; that there were attached to the same and delivered to the same in the same behalf, at the same time, by said Superintendent, his Diagram thereto attached, and a warrant in favor of Clouse & Goodbody for collecting said assessment, upon which warrant this return is endorsed; that in the case of all assessments therein described, but not included in the following table, affiant has, since the date last aforesaid, in the manner hereinafter described and in behalf of said contractor, made demand upon and received full payment from the owners of each and all such assessed lots and lands; and that besides all personal demands, affiant did, whenever the name of the owner of the lot is stated as "unknown," on the assessment, on the 28th day of September, A. D. 1910, within thirty days from the date of said warrant; and between the hours of 9 a. m. and 4 p. m., in behalf of said contractor, enter upon each of the corresponding lots, portions of lots and parcels of land assessed, and with said certificate, assessment, diagram and warrant, and in a loud, audible voice, publicly make demands for the payment of each of said assessments from the unknown owners thereof, upon each lot, portion of lot, or parcel of land, for each of its own assessments as specified in said assessment; and that whenever he found a building, tenant or occupant upon any of said premises, besides the public demand as aforesaid, he, at the same time, in the same behalf, presenting and exhibiting said certificate, assessment, diagram and warrant, in each instance, demanded from each tenant, or occupant, for the unknown owners, separately, the payment of each of said assessments upon said premises; and in the following table he states the name of such demandee, as "tenant," or "occupant," with the word "unknown;" but that, notwithstanding said demands, the following totals of said assessed sums, each separately demanded, and also the total, remain unpaid, to-wit:

Table titled 'OWNERS' with columns: Assessed Upon (Assessment Number, Block, Tract or Subdivision, Lot, Front Feet, Feet on Crossing), Frontage Assessment, Crossing Assessment, Assessment (Dollars/Cents), Total Assessment, Demands made upon as Owners, Date of Demand, Assessment Due and Unpaid, SUBSEQUENT PAYMENTS. Lists 15 lots on Pacific Beach, all marked as PAID IN FULL.

In the Matter of Grading Grand Avenue Pacific Beach from the west line of Pendleton street to the Ocean Front

MARGIN

CONTRACTOR'S RETURN

ASSESSMENT NUMBER
Pursuant to Statute, I, Frank A. Salmons, as Street Superintendent of the City of San Diego, in the County of San Diego and State of California, do hereby assess and apportion, as shown hereinafter and in the diagram attached hereto, upon certain lots, portions of lots, and parcels of land, fronting on Grand Avenue in said city, from the west line of Pendleton Street to the line of Ocean Front and on streets intersecting it between said lines, the sum of Nine thousand five hundred fifty-two and 65/100 Dollars (\$9552.65), to be paid to Clouse & Goodbody, their agents or assigns, to cover the sum due (including incidental expenses) for the work of Grading said Grand Avenue between said lines, as said work is more particularly specified in my official contract therefor with said Clouse & Goodbody, dated the 23rd day of May, A. D. 1910.

STATE OF CALIFORNIA, COUNTY OF SAN DIEGO, CITY OF SAN DIEGO. ss.

being duly sworn, I, H. Clouse, agent for Clouse & Goodbody, the contractor named in annexed Assessment, Diagram and Warrant; that said assessment for the total cost of certain street work upon Grand Avenue between the line of Pendleton Street to Ocean Front in said city, as more fully described therein and in the contract for said work with said Clouse & Goodbody made by the Superintendent of Streets in said city, dated the 23rd day of May, A. D. 1910, levied as therein described upon certain lots, portions of lots, or parcels of land, and the unknown owners thereof for the sum of Nine thousand Five hundred and Fifty-two and 65/100 Dollars (\$9552.65) payable to Clouse & Goodbody agents or assigns, was made, recorded and delivered by said Superintendent on the 27th day of September, A. D. 1910, to affiant in behalf of said contractor; that there were attached to the same and delivered to the same in the same behalf, at the same time, by said Superintendent, his Diagram thereto attached, and a warrant in favor of Clouse & Goodbody for collecting said assessment, upon which warrant this return is endorsed; that in the case of all assessments therein described, but not included in the following table, affiant has, since the date last aforesaid, in the manner hereinafter described and in behalf of said contractor, made demand upon and received full payment from the owners of each and all such assessed lots and lands; and that besides all personal demands, affiant did, whenever the name of the owner of the lot is stated as "unknown," on the assessment, on the 28th day of September, A. D. 1910, within thirty days from the date of said warrant; and between the hours of 9 a. m. and 4 p. m., in behalf of said contractor, enter upon each of the corresponding lots, portions of lots and parcels of land assessed, and with said certificate, assessment, diagram and warrant, and in a loud, audible voice, publicly make demands for the payment of each of said assessments from the unknown owners thereof, upon each lot, portion of lot, or parcel of land, for each of its own assessments as specified in said assessment; and that whenever he found a building, tenant or occupant upon any of said premises, besides the public demand as aforesaid, he, at the same time, in the same behalf, presenting and exhibiting said certificate, assessment, diagram and warrant, in each instance, demanded from each tenant, or occupant, for the unknown owners, separately, the payment of each of said assessments upon said premises; and in the following table he states the name of such demandee, as "tenant," or "occupant," with the word "unknown;" but that, notwithstanding said demands, the following totals of said assessed sums, each separately demanded, and also the total, remain unpaid, to-wit:

Table with columns: Description, Cut @ 38¢ per cu yd, Fill @ 07¢ per cu yd, Cost of Cut, Cost of Fill, Cost of Culverts, Incidental Expenses, Total Assessment, Number of Front Feet Assessed, Number of Feet of Crossings, Rate Per Front Foot Assessed. Includes items like City Engineer's Fees, Printing and Advertising, Special Superintendent's compensation, Incidental Expenses, Contract Cost, Total Cost.

Main assessment table with columns: Description, Cut @ 38¢ per cu yd, Fill @ 07¢ per cu yd, Cost of Cut, Cost of Fill, Cost of Culverts, Incidental Expenses, Total Assessment, Number of Front Feet Assessed, Number of Feet of Crossings, Rate Per Front Foot Assessed. Lists various blocks and alleys with their respective costs.

OWNERS table with columns: Assessment Number, Name of Owner. Lists 15 'Unknown' owners.

KNOW ALL MEN BY THESE PRESENTS, That We, JOHN E. CLOUSE and THOMAS H. GOODBODY, co-partners doing business under the firm name and style of Clouse & Goodbody, both of the City of San Diego, County of San Diego, State of California, the parties of the first part, for and in consideration of the sum of Nine thousand five hundred and fifty-two and 65/100 Dollars in gold coin of the United States of America to us in hand paid, by the San Diego Beach Company, a corporation of the same place, the party of the second part, the receipt whereof is hereby acknowledged, do by these presents grant, bargain, sell and convey, assign, transfer and set over unto the said party of the second part, its successors and assigns, all our right, title and interest in and to the Warrant, Assessment and Diagram issued by Frank A. Salmons as Street Superintendent of the City of San Diego, County of San Diego, State of California, to to said Clouse & Goodbody on the 27th day of September, A.D.1910, in the Matter of the Grading of Grand Avenue, Pacific Beach, from the West line of Pendleton Street to the Ocean Front in the City of San Diego, County of San Diego, State of California; together with all sums of money due thereon and to grow due thereon with interest, to have and to hold the same to the said San Diego Beach Company, its successors and assigns, Forever. The said parties of the first part do hereby make, constitute and appoint the said party of the second part their true and lawful attorney, irrevocably in its name or otherwise, but at the proper cost and charges of the said party of the second part, to have, use and take all lawful ways and means for the recovery of said money and interest, and in case of payment to discharge the same as fully as the said parties of the first part might or could do, if these presents were not made. IN WITNESS WHEREOF The said parties of the first part have hereunto set their hands this 9th day of February, A.D.1911.

Table with columns: Assessment Number, Date of Demand, Assessment Due and Unpaid (Dollars/Cents), SUBSEQUENT PAYMENTS. Lists 15 entries, all marked 'PAID IN FULL'.

and T.H. Goodbody By Clouse & Goodbody J.E. Clouse

OWNERS	ASSESSED UPON				Frontage Assessment		Crossing Assessment		Assessment		Assessment		Total Assessment		Demands made upon as Owners	Assessment Numbers	Date of Demand	Assessment Due and Unpaid		SUBSEQUENT PAY.
	Assessment Number	Block	Tract or Subdivision	Lot	Front Feet on Feet Crossing	Dollars	Cents	Dollars	Cents	Dollars	Cents	Dollars	Cents	Dollars				Cents	Dollars	
Unknown	16	160	PACIFIC BEACH.	16	75	150	15	10	15	79			30	89	Unknown	16	SEP 28 1910	PAID IN FULL		
Unknown	17	177	PACIFIC BEACH.	17	75	150	15	09	15	79			30	88	Unknown	17	SEP 28 1910	PAID IN FULL		
Unknown	18	177	PACIFIC BEACH.	18	75	75	15	09	2	63			17	77	Unknown	18	SEP 28 1910	PAID IN FULL		
Unknown	19	177	PACIFIC BEACH.	19	75	75	15	10	2	63			17	73	Unknown	19	SEP 28 1910	PAID IN FULL		
Unknown	20	177	PACIFIC BEACH.	20	75	75	15	09	2	63			17	77	Unknown	20	SEP 28 1910	PAID IN FULL		
Unknown	21	177	PACIFIC BEACH.	21	75	75	15	09	2	63			17	77	Unknown	21	SEP 28 1910	PAID IN FULL		
Unknown	22	177	PACIFIC BEACH.	22	75	175	15	10	3	88			20	56	Unknown	22	SEP 28 1910	PAID IN FULL		
Unknown	23	A	PACIFIC BEACH.	23	74	385	165	43	40	57			209	24	Unknown	23	SEP 28 1910	PAID IN FULL		
Unknown	24	259	PACIFIC BEACH.	24		125			6	73			6	73	Unknown	24	SEP 28 1910	PAID IN FULL		
Unknown	25	228	PACIFIC BEACH.	25	75	150	15	09	8	08			23	17	Unknown	25	SEP 28 1910	PAID IN FULL		
Unknown	26	228	PACIFIC BEACH.	26	75	75	15	09	1	35			16	00	Unknown	26	SEP 28 1910	PAID IN FULL		
Unknown	27	228	PACIFIC BEACH.	27	75	75	15	10	1	34			16	40	Unknown	27	SEP 28 1910	PAID IN FULL		
Unknown	28	228	PACIFIC BEACH.	28	75	75	15	09	1	35			16	44	Unknown	28	SEP 28 1910	PAID IN FULL		
Unknown	29	228	PACIFIC BEACH.	29	75	75	15	09	1	35			16	44	Unknown	29	SEP 28 1910	PAID IN FULL		
Unknown	30	228	PACIFIC BEACH.	30	75	75	15	10	1	34			16	40	Unknown	30	SEP 28 1910	PAID IN FULL		
Unknown	31	228	PACIFIC BEACH.	31	75	75	15	09	1	35			16	44	Unknown	31	SEP 28 1910	PAID IN FULL		
Unknown	32	228	PACIFIC BEACH.	32	75	75	15	09	1	35			16	44	Unknown	32	SEP 28 1910	PAID IN FULL		
Unknown	33	228	PACIFIC BEACH.	33	75	75	15	10	1	34			16	40	Unknown	33	SEP 28 1910	PAID IN FULL		
Unknown	34	228	PACIFIC BEACH.	34	75	75	15	09	1	35			16	44	Unknown	34	SEP 28 1910	PAID IN FULL		
Unknown	35	228	PACIFIC BEACH.	35	75	75	15	09	2	63			17	77	Unknown	35	SEP 28 1910	PAID IN FULL		
Unknown	36	228	PACIFIC BEACH.	36	75	75	15	10	2	63			17	73	Unknown	36	SEP 28 1910	PAID IN FULL		
Unknown	37	228	PACIFIC BEACH.	37	75	75	15	09	2	63			17	77	Unknown	37	SEP 28 1910	PAID IN FULL		
Unknown	38	228	PACIFIC BEACH.	38	75	75	15	09	2	63			17	77	Unknown	38	SEP 28 1910	PAID IN FULL		
Unknown	39	228	PACIFIC BEACH.	39	75	75	15	10	2	63			17	73	Unknown	39	SEP 28 1910	PAID IN FULL		
Unknown	40	228	PACIFIC BEACH.	40	75	75	15	09	2	63			17	77	Unknown	40	SEP 28 1910	PAID IN FULL		
Unknown	41	228	PACIFIC BEACH.	41	75	75	15	09	2	63			17	77	Unknown	41	SEP 28 1910	PAID IN FULL		
Unknown	42	228	PACIFIC BEACH.	42	75	75	15	10	2	63			17	73	Unknown	42	SEP 28 1910	PAID IN FULL		
Unknown	43	228	PACIFIC BEACH.	43	75	75	15	09	2	63			17	77	Unknown	43	SEP 28 1910	PAID IN FULL		
Unknown	44	228	PACIFIC BEACH.	44	75	150	15	09	15	79			30	88	Unknown	44	SEP 28 1910	PAID IN FULL		
Unknown	45	258	PACIFIC BEACH.	45	75	150	15	10	8	08			23	18	Unknown	45	SEP 28 1910	PAID IN FULL		
Unknown	46	258	PACIFIC BEACH.	46	75	75	15	09	1	35			16	44	Unknown	46	SEP 28 1910	PAID IN FULL		
Unknown	47	258	PACIFIC BEACH.	47	75	75	15	09	1	35			16	44	Unknown	47	SEP 28 1910	PAID IN FULL		
Unknown	48	258	PACIFIC BEACH.	48	75	75	15	10	1	34			16	40	Unknown	48	SEP 28 1910	PAID IN FULL		
Unknown	49	258	PACIFIC BEACH.	49	75	75	15	09	1	35			16	44	Unknown	49	SEP 28 1910	PAID IN FULL		
Unknown	50	258	PACIFIC BEACH.	50	75	75	15	09	1	35			16	44	Unknown	50	SEP 28 1910	PAID IN FULL		
Unknown	51	258	PACIFIC BEACH.	51	75	75	15	10	1	34			16	40	Unknown	51	SEP 28 1910	PAID IN FULL		
Unknown	52	258	PACIFIC BEACH.	52	75	75	15	09	1	35			16	44	Unknown	52	SEP 28 1910	PAID IN FULL		
Unknown	53	258	PACIFIC BEACH.	53	75	75	15	09	1	35			16	44	Unknown	53	SEP 28 1910	PAID IN FULL		
Unknown	54	258	PACIFIC BEACH.	54	75	75	15	10	1	34			16	40	Unknown	54	SEP 28 1910	PAID IN FULL		
Unknown	55	258	PACIFIC BEACH.	55	75	75	15	09		71			15	80	Unknown	55	SEP 28 1910	PAID IN FULL		
Unknown	56	258	PACIFIC BEACH.	56	75	75	15	09		71			15	80	Unknown	56	SEP 28 1910	PAID IN FULL		
Unknown	57	258	PACIFIC BEACH.	57	75	75	15	10		71			15	81	Unknown	57	SEP 28 1910	PAID IN FULL		
Unknown	58	258	PACIFIC BEACH.	58	75	75	15	09		71			15	80	Unknown	58	SEP 28 1910	PAID IN FULL		
Unknown	59	258	PACIFIC BEACH.	59	75	75	15	09		71			15	80	Unknown	59	SEP 28 1910	PAID IN FULL		
Unknown	60	258	PACIFIC BEACH.	60	75	75	15	10		71			15	81	Unknown	60	SEP 28 1910	PAID IN FULL		
Unknown	61	258	PACIFIC BEACH.	61	75	75	15	09		71			15	80	Unknown	61	SEP 28 1910	PAID IN FULL		
Unknown	62	258	PACIFIC BEACH.	62	75	75	15	09		71			15	80	Unknown	62	SEP 28 1910	PAID IN FULL		
Unknown	63	258	PACIFIC BEACH.	63	75	75	15	10		71			15	81	Unknown	63	SEP 28 1910	PAID IN FULL		
Unknown	64	258	PACIFIC BEACH.	64	75	75	15	09	4	78			19	37	Unknown	64	SEP 28 1910	PAID IN FULL		
Unknown	65	229	PACIFIC BEACH.	65	75	75	15	09	4	78			19	37	Unknown	65	SEP 28 1910	PAID IN FULL		
Unknown	66	229	PACIFIC BEACH.	66	75	75	15	10		71			15	81	Unknown	66	SEP 28 1910	PAID IN FULL		
Unknown	67	229	PACIFIC BEACH.	67	75	75	15	09		71			15	80	Unknown	67	SEP 28 1910	PAID IN FULL		
Unknown	68	229	PACIFIC BEACH.	68	75	75	15	09		71			15	80	Unknown	68	SEP 28 1910	PAID IN FULL		
Unknown	69	229	PACIFIC BEACH.	69	75	75	15	10		71			15	81	Unknown	69	SEP 28 1910	PAID IN FULL		

OWNERS	ASSESSED UPON						Frontage Assessment		Crossing Assessment		Assessment		Assessment		Total Assessment		Demands made upon as Owners	Assessment Numbers	Date of Demand	Assessment Due and Unpaid		SUBSEQUENT PAYMENTS
	Assessment Number	Block	Tract or Subdivision	Lot	Front Feet	Feet on Crossing	Dollars	Cents	Dollars	Cents	Dollars	Cents	Dollars	Cents	Dollars	Cents				Dollars	Cents	
Unknown	70	229	PACIFIC BEACH.	26	25	25	15	09		71				15	80	Unknown	70	SEP 28 1910	5	80	PAID IN FULL CERTIFICATE NO. 1383	
Unknown	71	229	PACIFIC BEACH.	27	25	25	15	09		71				15	80	Unknown	71	SEP 28 1910	5	80	PAID IN FULL CERTIFICATE NO. 1192	
Unknown	72	229	PACIFIC BEACH.	28	25	25	15	10		71				15	81	Unknown	72	SEP 23 1910	15	81	PAID IN FULL CERTIFICATE NO. 1192	
Unknown	73	229	PACIFIC BEACH.	29	25	25	15	09		71				15	80	Unknown	73	SEP 23 1910	15	80	PAID IN FULL CERTIFICATE NO. 1192	
Unknown	74	229	PACIFIC BEACH.	30	25	25	15	09		71				15	80	Unknown	74	SEP 23 1910	15	80	PAID IN FULL CERTIFICATE NO. 1192	
Unknown	75	229	PACIFIC BEACH.	31	25	25	15	10		134				16	44	Unknown	75	SEP 23 1910	16	44	PAID IN FULL CERTIFICATE NO. 1192	
Unknown	76	229	PACIFIC BEACH.	32	25	25	15	09		135				16	44	Unknown	76	SEP 28 1910	16	44	PAID IN FULL CERTIFICATE NO. 1192	
Unknown	77	229	PACIFIC BEACH.	33	25	25	15	09		135				16	44	Unknown	77	SEP 28 1910	16	44	PAID IN FULL CERTIFICATE NO. 1205	
Unknown	78	229	PACIFIC BEACH.	34	25	25	15	10		134				16	44	Unknown	78	SEP 28 1910	16	44	PAID IN FULL CERTIFICATE NO. 1205	
Unknown	79	229	PACIFIC BEACH.	35	25	25	15	09		135				16	44	Unknown	79	SEP 28 1910	16	44	PAID IN FULL RET. ON ASSESSMENT ROLL	
Unknown	80	229	PACIFIC BEACH.	36	25	25	15	09		135				16	44	Unknown	80	SEP 28 1910	16	44	PAID IN FULL RET. ON ASSESSMENT ROLL	
Unknown	81	229	PACIFIC BEACH.	37	25	25	15	10		134				16	44	Unknown	81	SEP 28 1910	16	44	PAID IN FULL Ret. on Assessment Roll	
Unknown	82	229	PACIFIC BEACH.	38	25	25	15	09		135				16	44	Unknown	82	SEP 28 1910	16	44	PAID IN FULL Ret. on Assessment Roll	
Unknown	83	229	PACIFIC BEACH.	39	25	25	15	09		135				16	44	Unknown	83	SEP 28 1910	16	44	PAID IN FULL Ret. on Assessment Roll	
Unknown	84	229	PACIFIC BEACH.	40	25	150	15	10		808				23	18	Unknown	84	SEP 28 1910	23	18	PAID IN FULL Ret. on Assessment Roll	
Unknown	85	257	PACIFIC BEACH.	1	25	150	15	09		428				19	37	Unknown	85	SEP 23 1910	19	37	PAID IN FULL CERTIFICATE NO. 1214	
Unknown	86	257	PACIFIC BEACH.	2	25	25	15	09		72				15	81	Unknown	86	SEP 23 1910	15	81	PAID IN FULL CERTIFICATE NO. 1214	
Unknown	87	257	PACIFIC BEACH.	3	25	25	15	10		71				15	81	Unknown	87	SEP 23 1910	15	81	PAID IN FULL CERTIFICATE NO. 1214	
Unknown	88	257	PACIFIC BEACH.	4	25	25	15	09		72				15	81	Unknown	88	SEP 23 1910	15	81	PAID IN FULL CERTIFICATE NO. 1214	
Unknown	89	257	PACIFIC BEACH.	5	25	25	15	09		72				15	81	Unknown	89	SEP 23 1910	15	81	PAID IN FULL CERTIFICATE NO. 1182	
Unknown	90	257	PACIFIC BEACH.	6	25	25	15	10		71				15	81	Unknown	90	SEP 28 1910	15	81	PAID IN FULL CERTIFICATE NO. 1182	
Unknown	91	257	PACIFIC BEACH.	7	25	25	15	09		72				15	81	Unknown	91	SEP 28 1910	15	81	PAID IN FULL RET. ON ASSESSMENT ROLL	
Unknown	92	257	PACIFIC BEACH.	8	25	25	15	09		72				15	81	Unknown	92	SEP 28 1910	15	81	PAID IN FULL RET. ON ASSESSMENT ROLL	
Unknown	93	257	PACIFIC BEACH.	9	25	25	15	10		71				15	81	Unknown	93	SEP 28 1910	15	81	PAID IN FULL RET. ON ASSESSMENT ROLL	
Unknown	94	257	PACIFIC BEACH.	10	25	25	15	09		72				15	81	Unknown	94	SEP 28 1910	15	81	PAID IN FULL RET. ON ASSESSMENT ROLL	
Unknown	95	257	PACIFIC BEACH.	11	25	25	15	09		29				15	38	Unknown	95	SEP 23 1910	15	38	PAID IN FULL Ret. on Assessment Roll	
Unknown	96	257	PACIFIC BEACH.	12	25	25	15	10		29				15	39	Unknown	96	SEP 23 1910	15	39	PAID IN FULL Ret. on Assessment Roll	
Unknown	97	257	PACIFIC BEACH.	13	25	25	15	09		29				15	38	Unknown	97	SEP 28 1910	15	38	PAID IN FULL CERTIFICATE NO. 1214	
Unknown	98	257	PACIFIC BEACH.	14	25	25	15	09		29				15	38	Unknown	98	SEP 28 1910	15	38	PAID IN FULL CERTIFICATE NO. 1214	
Unknown	99	257	PACIFIC BEACH.	15	25	25	15	10		29				15	39	Unknown	99	SEP 23 1910	15	39	PAID IN FULL RET. ON ASSESSMENT ROLL	
Unknown	100	257	PACIFIC BEACH.	16	25	25	15	09		29				15	38	Unknown	100	SEP 28 1910	15	38	PAID IN FULL RET. ON ASSESSMENT ROLL	
Unknown	101	257	PACIFIC BEACH.	17	25	25	15	09		29				15	38	Unknown	101	SEP 23 1910	15	38	PAID IN FULL RET. ON ASSESSMENT ROLL	
Unknown	102	257	PACIFIC BEACH.	18	25	25	15	10		29				15	39	Unknown	102	SEP 28 1910	15	39	PAID IN FULL RET. ON ASSESSMENT ROLL	
Unknown	103	257	PACIFIC BEACH.	19	25	25	15	09		29				15	38	Unknown	103	SEP 28 1910	15	38	PAID IN FULL RET. ON ASSESSMENT ROLL	
Unknown	104	257	PACIFIC BEACH.	20	25	150	15	09		175				16	84	Unknown	104	SEP 23 1910	16	84	PAID IN FULL RET. ON ASSESSMENT ROLL	
Unknown	105	230	PACIFIC BEACH.	21	25	150	15	10		175				16	85	Unknown	105	SEP 23 1910	16	85	PAID IN FULL RET. ON ASSESSMENT ROLL	
Unknown	106	230	PACIFIC BEACH.	22	25	25	15	09		29				15	38	Unknown	106	SEP 23 1910	15	38	PAID IN FULL RET. ON ASSESSMENT ROLL	
Unknown	107	230	PACIFIC BEACH.	23	25	25	15	09		29				15	38	Unknown	107	SEP 28 1910	15	38	PAID IN FULL CERTIFICATE NO. 1494	
Unknown	108	230	PACIFIC BEACH.	24	25	25	15	10		29				15	39	Unknown	108	SEP 28 1910	15	39	PAID IN FULL CERTIFICATE NO. 1494	
Unknown	109	230	PACIFIC BEACH.	25	25	25	15	09		29				15	38	Unknown	109	SEP 28 1910	15	38	PAID IN FULL RET. ON ASSESSMENT ROLL	
Unknown	110	230	PACIFIC BEACH.	26	25	25	15	09		29				15	38	Unknown	110	SEP 28 1910	15	38	PAID IN FULL RET. ON ASSESSMENT ROLL	
Unknown	111	230	PACIFIC BEACH.	27	25	25	15	10		29				15	39	Unknown	111	SEP 28 1910	15	39	PAID IN FULL RET. ON ASSESSMENT ROLL	
Unknown	112	230	PACIFIC BEACH.	28	25	25	15	09		29				15	38	Unknown	112	SEP 23 1910	15	38	PAID IN FULL RET. ON ASSESSMENT ROLL	
Unknown	113	230	PACIFIC BEACH.	29	25	25	15	09		29				15	38	Unknown	113	SEP 23 1910	15	38	PAID IN FULL RET. ON ASSESSMENT ROLL	
Unknown	114	230	PACIFIC BEACH.	30	25	25	15	10		29				15	39	Unknown	114	SEP 23 1910	15	39	PAID IN FULL RET. ON ASSESSMENT ROLL	
Unknown	115	230	PACIFIC BEACH.	31	25	25	15	09		71				15	80	Unknown	115	SEP 28 1910	15	80	PAID IN FULL	
Unknown	116	230	PACIFIC BEACH.	32	25	25	15	09		71				15	80	Unknown	116	SEP 28 1910	15	80	PAID IN FULL	
Unknown	117	230	PACIFIC BEACH.	33	25	25	15	10		71				15	81	Unknown	117	SEP 28 1910	15	81	PAID IN FULL RET. ON ASSESSMENT ROLL	
Unknown	118	230	PACIFIC BEACH.	34	25	25	15	09		71				15	80	Unknown	118	SEP 28 1910	15	80	PAID IN FULL RET. ON ASSESSMENT ROLL	
Unknown	119	230	PACIFIC BEACH.	35	25	25	15	09		71				15	80	Unknown	119	SEP 28 1910	15	80	PAID IN FULL RET. ON ASSESSMENT ROLL	
Unknown	120	230	PACIFIC BEACH.	36	25	25	15	10		71				15	81	Unknown	120	SEP 28 1910	15	81	PAID IN FULL RET. ON ASSESSMENT ROLL	
Unknown	121	230	PACIFIC BEACH.	37	25	25	15	09		71				15	80	Unknown	121	SEP 28 1910	15	80	PAID IN FULL RET. ON ASSESSMENT ROLL	
Unknown	122	230	PACIFIC BEACH.	38	25	25	15	09		71				15	80	Unknown	122	SEP 23 1910	15	80	PAID IN FULL RET. ON ASSESSMENT ROLL	
Unknown	123	230	PACIFIC BEACH.	39	25	25	15	10		71				15	81	Unknown	123	SEP 28 1910	15	81	PAID IN FULL Ret. on Assessment Roll	

OWNERS	ASSESSED UPON						Frontage Assessment		Crossing Assessment		Assessment		Assessment		Total Assessment		Demands made upon as Owners	Assessment Numbers	Date of Demand	Assessment Due and Unpaid		SUBSEQUENT PAYMENT
	Assessment Number	Block	Tract or Subdivision	Lot	Front Feet	Feet on Crossing	Dollars	Cents	Dollars	Cents	Dollars	Cents	Dollars	Cents	Dollars	Cents				Dollars	Cents	
Unknown	124	256	PACIFIC BEACH.	46	25	150	15	09	4	28					19	37	Unknown	124	SEP 28 1910	PAID IN FULL		
Unknown	125	256	PACIFIC BEACH.	1	25	150	15	09	1	75					16	84	Unknown	125	SEP 28 1910	PAID IN FULL		
Unknown	126	256	PACIFIC BEACH.	2	25	25	15	10		29					15	39	Unknown	126	SEP 28 1910	PAID IN FULL		
Unknown	127	256	PACIFIC BEACH.	3	25	25	15	09		29					15	38	Unknown	127	SEP 28 1910	PAID IN FULL		
Unknown	128	256	PACIFIC BEACH.	4	25	25	15	09		29					15	38	Unknown	128	SEP 28 1910	PAID IN FULL		
Unknown	129	256	PACIFIC BEACH.	5	25	25	15	10		29					15	39	Unknown	129	SEP 28 1910	PAID IN FULL		
Unknown	130	256	PACIFIC BEACH.	6	25	25	15	09		29					15	38	Unknown	130	SEP 28 1910	PAID IN FULL		
Unknown	131	256	PACIFIC BEACH.	7	25	25	15	09		29					15	38	Unknown	131	SEP 28 1910	PAID IN FULL		
Unknown	132	256	PACIFIC BEACH.	8	25	25	15	10		29					15	39	Unknown	132	SEP 28 1910	PAID IN FULL		
Unknown	133	256	PACIFIC BEACH.	9	25	25	15	09		29					15	38	Unknown	133	SEP 28 1910	PAID IN FULL		
Unknown	134	256	PACIFIC BEACH.	10	25	25	15	09		29					15	38	Unknown	134	SEP 28 1910	PAID IN FULL		
Unknown	135	256	PACIFIC BEACH.	11	25	25	15	10		29					17	59	Unknown	135	SEP 28 1910	PAID IN FULL		
Unknown	136	256	PACIFIC BEACH.	12	25	25	15	09		29					17	58	Unknown	136	SEP 28 1910	PAID IN FULL		
Unknown	137	256	PACIFIC BEACH.	13	25	25	15	09		250					17	59	Unknown	137	SEP 28 1910	PAID IN FULL		
Unknown	138	256	PACIFIC BEACH.	14	25	25	15	10		249					17	59	Unknown	138	SEP 28 1910	PAID IN FULL		
Unknown	139	256	PACIFIC BEACH.	15	25	25	15	09		249					17	58	Unknown	139	SEP 28 1910	PAID IN FULL		
Unknown	140	256	PACIFIC BEACH.	16	25	25	15	09		250					17	59	Unknown	140	SEP 28 1910	PAID IN FULL		
Unknown	141	256	PACIFIC BEACH.	17	25	25	15	10		249					17	59	Unknown	141	SEP 28 1910	PAID IN FULL		
Unknown	142	256	PACIFIC BEACH.	18	25	25	15	09		249					17	58	Unknown	142	SEP 28 1910	PAID IN FULL		
Unknown	143	256	PACIFIC BEACH.	19	25	25	15	09		250					17	59	Unknown	143	SEP 28 1910	PAID IN FULL		
Unknown	144	256	PACIFIC BEACH.	20	25	150	15	10		1496					30	06	Unknown	144	SEP 28 1910	PAID IN FULL		
Unknown	145	231	PACIFIC BEACH.	21	25	150	15	09		1496					30	05	Unknown	145	SEP 28 1910	PAID IN FULL		
Unknown	146	231	PACIFIC BEACH.	22	25	25	15	09		249					17	58	Unknown	146	SEP 28 1910	PAID IN FULL		
Unknown	147	231	PACIFIC BEACH.	23	25	25	15	10		249					17	59	Unknown	147	SEP 28 1910	PAID IN FULL		
Unknown	148	231	PACIFIC BEACH.	24	25	25	15	09		250					17	59	Unknown	148	SEP 28 1910	PAID IN FULL		
Unknown	149	231	PACIFIC BEACH.	25	25	25	15	09		249					17	58	Unknown	149	SEP 28 1910	PAID IN FULL		
Unknown	150	231	PACIFIC BEACH.	26	25	25	15	10		249					17	59	Unknown	150	SEP 28 1910	PAID IN FULL		
Unknown	151	231	PACIFIC BEACH.	27	25	25	15	09		250					17	59	Unknown	151	SEP 28 1910	PAID IN FULL		
Unknown	152	231	PACIFIC BEACH.	28	25	25	15	09		249					17	58	Unknown	152	SEP 28 1910	PAID IN FULL		
Unknown	153	231	PACIFIC BEACH.	29	25	25	15	10		249					17	59	Unknown	153	SEP 28 1910	PAID IN FULL		
Unknown	154	231	PACIFIC BEACH.	30	25	25	15	09		250					17	59	Unknown	154	SEP 28 1910	PAID IN FULL		
Unknown	155	231	PACIFIC BEACH.	31	25	25	15	09		30					15	39	Unknown	155	SEP 28 1910	PAID IN FULL		
Unknown	156	231	PACIFIC BEACH.	32	25	25	15	10		29					15	39	Unknown	156	SEP 28 1910	PAID IN FULL		
Unknown	157	231	PACIFIC BEACH.	33	25	25	15	09		30					15	39	Unknown	157	SEP 28 1910	PAID IN FULL		
Unknown	158	231	PACIFIC BEACH.	34	25	25	15	09		29					15	38	Unknown	158	SEP 28 1910	PAID IN FULL		
Unknown	159	231	PACIFIC BEACH.	35	25	25	15	10		30					15	40	Unknown	159	SEP 28 1910	PAID IN FULL		
Unknown	160	231	PACIFIC BEACH.	36	25	25	15	09		29					15	38	Unknown	160	SEP 28 1910	PAID IN FULL		
Unknown	161	231	PACIFIC BEACH.	37	25	25	15	09		29					15	38	Unknown	161	SEP 28 1910	PAID IN FULL		
Unknown	162	231	PACIFIC BEACH.	38	25	25	15	10		29					15	39	Unknown	162	SEP 28 1910	PAID IN FULL		
Unknown	163	231	PACIFIC BEACH.	39	25	25	15	09		29					15	38	Unknown	163	SEP 28 1910	PAID IN FULL		
Unknown	164	231	PACIFIC BEACH.	40	25	150	15	09		175					16	84	Unknown	164	SEP 28 1910	PAID IN FULL		
Unknown	165	255	PACIFIC BEACH.	1	25	150	15	10		1496					30	06	Unknown	165	SEP 28 1910	PAID IN FULL		
Unknown	166	255	PACIFIC BEACH.	2	25	25	15	09		249					17	58	Unknown	166	SEP 28 1910	PAID IN FULL		
Unknown	167	255	PACIFIC BEACH.	3	25	25	15	09		249					17	58	Unknown	167	SEP 28 1910	PAID IN FULL		
Unknown	168	255	PACIFIC BEACH.	4	25	25	15	10		250					17	60	Unknown	168	SEP 28 1910	PAID IN FULL		
Unknown	169	255	PACIFIC BEACH.	5	25	25	15	09		249					17	58	Unknown	169	SEP 28 1910	PAID IN FULL		
Unknown	170	255	PACIFIC BEACH.	6	25	25	15	09		249					17	58	Unknown	170	SEP 28 1910	PAID IN FULL		
Unknown	171	255	PACIFIC BEACH.	7	25	25	15	10		250					17	60	Unknown	171	SEP 28 1910	PAID IN FULL		
Unknown	172	255	PACIFIC BEACH.	8	25	25	15	09		249					17	58	Unknown	172	SEP 28 1910	PAID IN FULL		
Unknown	173	255	PACIFIC BEACH.	9	25	25	15	09		249					17	58	Unknown	173	SEP 28 1910	PAID IN FULL		
Unknown	174	255	PACIFIC BEACH.	10	25	25	15	10		250					17	60	Unknown	174	SEP 28 1910	PAID IN FULL		
Unknown	175	255	PACIFIC BEACH.	11	25	25	15	09		57					15	61	Unknown	175	SEP 28 1910	PAID IN FULL		
Unknown	176	255	PACIFIC BEACH.	12	25	25	15	09		57					15	61	Unknown	176	SEP 28 1910	PAID IN FULL		
Unknown	177	255	PACIFIC BEACH.	13	25	25	15	10		51					15	61	Unknown	177	SEP 28 1910	PAID IN FULL		

OWNERS	ASSESSED UPON						Frontage Assessment		Crossing Assessment		Assessment		Assessment		Total Assessment		Demands made upon as Owners	Assessment Numbers	Date of Demand	Assessment Due and Unpaid		SUBSEQUENT PAYMENTS
	Assessment Number	Block	Tract or Subdivision	Lot	Front Feet	Feet on Crossing	Dollars	Cents	Dollars	Cents	Dollars	Cents	Dollars	Cents	Dollars	Cents				Dollars	Cents	
Unknown	178	255	PACIFIC BEACH.	14	25	25	15	09		52				15	61	Unknown	178	SEP 28 1910	5	61	PAID IN FULL RET. ON ASSESSMENT ROLL	
Unknown	179	255	PACIFIC BEACH.	15	25	25	15	09		52				15	61	Unknown	179	SEP 28 1910	5	61	PAID IN FULL RET. ON ASSESSMENT ROLL	
Unknown	180	255	PACIFIC BEACH.	16	25	25	15	10		51				15	61	Unknown	180	SEP 28 1910	5	61	PAID IN FULL RET. ON ASSESSMENT ROLL	
Unknown	181	255	PACIFIC BEACH.	17	25	25	15	09		52				15	61	Unknown	181	SEP 28 1910	5	61	PAID IN FULL RET. ON ASSESSMENT ROLL	
Unknown	182	255	PACIFIC BEACH.	18	25	25	15	09		52				15	61	Unknown	182	SEP 28 1910	5	61	PAID IN FULL RET. ON ASSESSMENT ROLL	
Unknown	183	255	PACIFIC BEACH.	19	25	25	15	10		51				15	61	Unknown	183	SEP 28 1910	5	61	PAID IN FULL RET. ON ASSESSMENT ROLL	
Unknown	184	255	PACIFIC BEACH.	20	25	150	15	09	3	10				18	19	Unknown	184	SEP 28 1910	8	19	PAID IN FULL RET. ON ASSESSMENT ROLL	
Unknown	185	232	PACIFIC BEACH.	21	25	150	15	09	3	10				18	19	Unknown	185	SEP 28 1910	8	19	PAID IN FULL RET. ON ASSESSMENT ROLL	
Unknown	186	232	PACIFIC BEACH.	22	25	25	15	10		51				15	61	Unknown	186	SEP 28 1910	5	61	PAID IN FULL RET. ON ASSESSMENT ROLL	
Unknown	187	232	PACIFIC BEACH.	23	25	25	15	09		52				15	61	Unknown	187	SEP 28 1910	5	61	PAID IN FULL RET. ON ASSESSMENT ROLL	
Unknown	188	232	PACIFIC BEACH.	24	25	25	15	09		52				15	61	Unknown	188	SEP 28 1910	5	61	PAID IN FULL RET. ON ASSESSMENT ROLL	
Unknown	189	232	PACIFIC BEACH.	25	25	25	15	10		51				15	61	Unknown	189	SEP 28 1910	5	61	PAID IN FULL RET. ON ASSESSMENT ROLL	
Unknown	190	232	PACIFIC BEACH.	26	25	25	15	09		52				15	61	Unknown	190	SEP 28 1910	5	61	PAID IN FULL RET. ON ASSESSMENT ROLL	
Unknown	191	232	PACIFIC BEACH.	27	25	25	15	09		52				15	61	Unknown	191	SEP 28 1910	5	61	PAID IN FULL RET. ON ASSESSMENT ROLL	
Unknown	192	232	PACIFIC BEACH.	28	25	25	15	10		51				15	61	Unknown	192	SEP 28 1910	5	61	PAID IN FULL RET. ON ASSESSMENT ROLL	
Unknown	193	232	PACIFIC BEACH.	29	25	25	15	09		52				15	61	Unknown	193	SEP 28 1910	5	61	PAID IN FULL RET. ON ASSESSMENT ROLL	
Unknown	194	232	PACIFIC BEACH.	30	25	25	15	09		52				15	61	Unknown	194	SEP 28 1910	5	61	PAID IN FULL RET. ON ASSESSMENT ROLL	
Unknown	195	232	PACIFIC BEACH.	31	25	25	15	10	2	50				17	60	Unknown	195	SEP 28 1910	7	60	PAID IN FULL RET. ON ASSESSMENT ROLL	
Unknown	196	232	PACIFIC BEACH.	32	25	25	15	09	2	49				17	58	Unknown	196	SEP 28 1910	7	58	PAID IN FULL RET. ON ASSESSMENT ROLL	
Unknown	197	232	PACIFIC BEACH.	33	25	25	15	09	2	49				17	58	Unknown	197	SEP 28 1910	7	58	PAID IN FULL RET. ON ASSESSMENT ROLL	
Unknown	198	232	PACIFIC BEACH.	34	25	25	15	10	2	50				17	60	Unknown	198	SEP 28 1910	7	60	PAID IN FULL RET. ON ASSESSMENT ROLL	
Unknown	199	232	PACIFIC BEACH.	35	25	25	15	09	2	49				17	58	Unknown	199	SEP 28 1910	7	58	PAID IN FULL RET. ON ASSESSMENT ROLL	
Unknown	200	232	PACIFIC BEACH.	36	25	25	15	09	2	49				17	58	Unknown	200	SEP 28 1910	7	58	PAID IN FULL RET. ON ASSESSMENT ROLL	
Unknown	201	232	PACIFIC BEACH.	37	25	25	15	10	2	49				17	59	Unknown	201	SEP 28 1910	7	59	PAID IN FULL RET. ON ASSESSMENT ROLL	
Unknown	202	232	PACIFIC BEACH.	38	25	25	15	09	2	49				17	58	Unknown	202	SEP 28 1910	7	58	PAID IN FULL RET. ON ASSESSMENT ROLL	
Unknown	203	232	PACIFIC BEACH.	39	25	25	15	09	2	49				17	58	Unknown	203	SEP 28 1910	7	58	PAID IN FULL RET. ON ASSESSMENT ROLL	
Unknown	204	232	PACIFIC BEACH.	40	25	150	15	10	14	96				30	06	Unknown	204	SEP 28 1910	30	06	PAID IN FULL RET. ON ASSESSMENT ROLL	
Unknown	205	254	PACIFIC BEACH.	1	25	150	15	09	3	10				18	19	Unknown	205	SEP 28 1910	8	19	CONCLUSIVELY PRESUMED PAID	
Unknown	206	254	PACIFIC BEACH.	2	25	25	15	09		52				15	61	Unknown	206	SEP 28 1910	5	61	CONCLUSIVELY PRESUMED PAID	
Unknown	207	254	PACIFIC BEACH.	3	25	25	15	10		51				15	61	Unknown	207	SEP 28 1910	5	61	CONCLUSIVELY PRESUMED PAID	
Unknown	208	254	PACIFIC BEACH.	4	25	25	15	09		52				15	61	Unknown	208	SEP 28 1910	5	61	SUPT. OF STREET	
Unknown	209	254	PACIFIC BEACH.	5	25	25	15	09		52				15	61	Unknown	209	SEP 28 1910	5	61	SUPT. OF STREET	
Unknown	210	254	PACIFIC BEACH.	6	25	25	15	10		51				15	61	Unknown	210	SEP 28 1910	5	61	SUPT. OF STREET	
Unknown	211	254	PACIFIC BEACH.	7	25	25	15	09		52				15	61	Unknown	211	SEP 28 1910	5	61	SUPT. OF STREET	
Unknown	212	254	PACIFIC BEACH.	8	25	25	15	09		52				15	61	Unknown	212	SEP 28 1910	5	61	SUPT. OF STREET	
Unknown	213	254	PACIFIC BEACH.	9	25	25	15	10		51				15	61	Unknown	213	SEP 28 1910	5	61	SUPT. OF STREET	
Unknown	214	254	PACIFIC BEACH.	10	25	25	15	09		52				15	61	Unknown	214	SEP 28 1910	5	61	SUPT. OF STREET	
Unknown	215	254	PACIFIC BEACH.	11	25	25	15	09	2	9				15	38	Unknown	215	SEP 28 1910	5	38	SUPT. OF STREET	
Unknown	216	254	PACIFIC BEACH.	12	25	25	15	10	2	9				15	39	Unknown	216	SEP 28 1910	5	39	SUPT. OF STREET	
Unknown	217	254	PACIFIC BEACH.	13	25	25	15	09	2	9				15	38	Unknown	217	SEP 28 1910	5	38	SUPT. OF STREET	
Unknown	218	254	PACIFIC BEACH.	14	25	25	15	09	2	9				15	38	Unknown	218	SEP 28 1910	5	38	SUPT. OF STREET	
Unknown	219	254	PACIFIC BEACH.	15	25	25	15	10	2	9				15	39	Unknown	219	SEP 28 1910	5	39	SUPT. OF STREET	
Unknown	220	254	PACIFIC BEACH.	16	25	25	15	09	2	9				15	38	Unknown	220	SEP 28 1910	5	38	SUPT. OF STREET	
Unknown	221	254	PACIFIC BEACH.	17	25	25	15	09	2	9				15	38	Unknown	221	SEP 28 1910	5	38	SUPT. OF STREET	
Unknown	222	254	PACIFIC BEACH.	18	25	25	15	10	2	9				15	39	Unknown	222	SEP 28 1910	5	39	PAID IN FULL RET. ON ASSESSMENT ROLL	
Unknown	223	254	PACIFIC BEACH.	19	25	25	15	09	2	9				15	38	Unknown	223	SEP 28 1910	5	38	PAID IN FULL RET. ON ASSESSMENT ROLL	
Unknown	224	254	PACIFIC BEACH.	20	25	150	15	09	1	73				16	82	Unknown	224	SEP 28 1910	16	82	PAID IN FULL RET. ON ASSESSMENT ROLL	
Unknown	225	283	PACIFIC BEACH.	21	25	150	15	10	1	73				16	83	Unknown	225	SEP 28 1910	16	83	PAID IN FULL RET. ON ASSESSMENT ROLL	
Unknown	226	233	PACIFIC BEACH.	22	25	25	15	09	2	9				15	38	Unknown	226	SEP 28 1910	5	38	PAID IN FULL RET. ON ASSESSMENT ROLL	
Unknown	227	233	PACIFIC BEACH.	23	25	25	15	09	2	9				15	38	Unknown	227	SEP 28 1910	5	38	PAID IN FULL RET. ON ASSESSMENT ROLL	
Unknown	228	233	PACIFIC BEACH.	24	25	25	15	10	2	9				15	39	Unknown	228	SEP 28 1910	5	39	PAID IN FULL RET. ON ASSESSMENT ROLL	
Unknown	229	233	PACIFIC BEACH.	25	25	25	15	09	2	9				15	38	Unknown	229	SEP 28 1910	5	38	PAID IN FULL RET. ON ASSESSMENT ROLL	
Unknown	230	233	PACIFIC BEACH.	26	25	25	15	09	2	9				15	38	Unknown	230	SEP 28 1910	5	38	PAID IN FULL RET. ON ASSESSMENT ROLL	

OWNERS	ASSESSED UPON						Frontage Assessment		Crossing Assessment		Assessment		Assessment		Total Assessment		Demands made upon as Owners	Assessment Numbers	Date of Demand	Assessment Due and Unpaid		SUBSEQUENT PAYMENT
	Assess. Number	Block	Tract or Subdivision	Lot	Front Feet	Feet on Crossing	Dollars	Cents	Dollars	Cents	Dollars	Cents	Dollars	Cents	Dollars	Cents				Dollars	Cents	
Unknown	232	733	PACIFIC BEACH.	28	25	25	1509		29						1538	Unknown	232	SEP 28 1910	PAID IN FULL			
Unknown	233	733	PACIFIC BEACH.	29	25	25	1504		29						1538	Unknown	233	SEP 28 1910	PAID IN FULL			
Unknown	234	733	PACIFIC BEACH.	30	25	25	1510		29						1539	Unknown	234	SEP 28 1910	PAID IN FULL			
Unknown	235	733	PACIFIC BEACH.	31	25	25	1509		52						1561	Unknown	235	SEP 28 1910	PAID IN FULL			
Unknown	236	733	PACIFIC BEACH.	32	25	25	1509		52						1561	Unknown	236	SEP 28 1910	PAID IN FULL			
Unknown	237	733	PACIFIC BEACH.	33	25	25	1510		51						1561	Unknown	237	SEP 28 1910	PAID IN FULL			
Unknown	238	733	PACIFIC BEACH.	34	25	25	1509		52						1561	Unknown	238	SEP 28 1910	PAID IN FULL			
Unknown	239	733	PACIFIC BEACH.	35	25	25	1509		52						1561	Unknown	239	SEP 28 1910	PAID IN FULL			
Unknown	240	733	PACIFIC BEACH.	36	25	25	1510		51						1561	Unknown	240	SEP 28 1910	PAID IN FULL			
Unknown	241	733	PACIFIC BEACH.	37	25	25	1509		310						1561	Unknown	241	SEP 28 1910	PAID IN FULL			
Unknown	242	733	PACIFIC BEACH.	38	25	25	1509		174						1561	Unknown	242	SEP 28 1910	PAID IN FULL			
Unknown	243	733	PACIFIC BEACH.	39	25	25	1510		29						1561	Unknown	243	SEP 28 1910	PAID IN FULL			
Unknown	244	733	PACIFIC BEACH.	40	25	150	1509		29						1819	Unknown	244	SEP 28 1910	PAID IN FULL			
Unknown	245	753	PACIFIC BEACH.	1	25	150	1509		29						1683	Unknown	245	SEP 28 1910	PAID IN FULL			
Unknown	246	753	PACIFIC BEACH.	2	25	25	1510		29						1539	Unknown	246	SEP 28 1910	PAID IN FULL			
Unknown	247	753	PACIFIC BEACH.	3	25	25	1509		29						1538	Unknown	247	SEP 28 1910	PAID IN FULL			
Unknown	248	753	PACIFIC BEACH.	4	25	25	1509		29						1538	Unknown	248	SEP 28 1910	PAID IN FULL			
Unknown	249	753	PACIFIC BEACH.	5	25	25	1510		29						1539	Unknown	249	SEP 28 1910	PAID IN FULL			
Unknown	250	753	PACIFIC BEACH.	6	25	25	1509		29						1538	Unknown	250	SEP 28 1910	PAID IN FULL			
Unknown	251	753	PACIFIC BEACH.	7	25	25	1509		29						1538	Unknown	251	SEP 28 1910	PAID IN FULL			
Unknown	252	753	PACIFIC BEACH.	8	25	25	1510		29						1539	Unknown	252	SEP 28 1910	PAID IN FULL			
Unknown	253	753	PACIFIC BEACH.	9	25	25	1509		29						1538	Unknown	253	SEP 28 1910	PAID IN FULL			
Unknown	254	753	PACIFIC BEACH.	10	25	25	1509		29					1538	Unknown	254	SEP 28 1910	PAID IN FULL				
Unknown	255	753	PACIFIC BEACH.	11	25	25	1510		293						1803	Unknown	255	SEP 28 1910	PAID IN FULL			
Unknown	256	753	PACIFIC BEACH.	12	25	25	1509		294						1803	Unknown	256	SEP 28 1910	PAID IN FULL			
Unknown	257	753	PACIFIC BEACH.	13	25	25	1509		294						1803	Unknown	257	SEP 28 1910	PAID IN FULL			
Unknown	258	753	PACIFIC BEACH.	14	25	25	1510		293						1803	Unknown	258	SEP 28 1910	PAID IN FULL			
Unknown	259	753	PACIFIC BEACH.	15	25	25	1509		294						1803	Unknown	259	SEP 28 1910	PAID IN FULL			
Unknown	260	753	PACIFIC BEACH.	16	25	25	1509		294						1803	Unknown	260	SEP 28 1910	PAID IN FULL			
Unknown	261	753	PACIFIC BEACH.	17	25	25	1510		293						1803	Unknown	261	SEP 28 1910	PAID IN FULL			
Unknown	262	753	PACIFIC BEACH.	18	25	25	1509		294						1803	Unknown	262	SEP 28 1910	PAID IN FULL			
Unknown	263	753	PACIFIC BEACH.	19	25	25	1509		294						1803	Unknown	263	SEP 28 1910	PAID IN FULL			
Unknown	264	753	PACIFIC BEACH.	20	25	150	1510		1763						3273	Unknown	264	SEP 28 1910	PAID IN FULL			
Unknown	265	734	PACIFIC BEACH.	21	25	150	1509		1763						3272	Unknown	265	SEP 28 1910	PAID IN FULL			
Unknown	266	734	PACIFIC BEACH.	22	25	25	1509		294						1803	Unknown	266	SEP 28 1910	PAID IN FULL			
Unknown	267	734	PACIFIC BEACH.	23	25	25	1510		293						1803	Unknown	267	SEP 28 1910	PAID IN FULL			
Unknown	268	734	PACIFIC BEACH.	24	25	25	1509		294						1803	Unknown	268	SEP 28 1910	PAID IN FULL			
Unknown	269	734	PACIFIC BEACH.	25	25	25	1509		294						1803	Unknown	269	SEP 28 1910	PAID IN FULL			
Unknown	270	734	PACIFIC BEACH.	26	25	25	1510		293						1803	Unknown	270	SEP 28 1910	PAID IN FULL			
Unknown	271	734	PACIFIC BEACH.	27	25	25	1509		294						1803	Unknown	271	SEP 28 1910	PAID IN FULL			
Unknown	272	734	PACIFIC BEACH.	28	25	25	1509		294						1803	Unknown	272	SEP 28 1910	PAID IN FULL			
Unknown	273	734	PACIFIC BEACH.	29	25	25	1510		293						1803	Unknown	273	SEP 28 1910	PAID IN FULL			
Unknown	274	734	PACIFIC BEACH.	30	25	25	1509		294						1803	Unknown	274	SEP 28 1910	PAID IN FULL			
Unknown	275	734	PACIFIC BEACH.	31	25	25	1509		29						1538	Unknown	275	SEP 28 1910	PAID IN FULL			
Unknown	276	734	PACIFIC BEACH.	32	25	25	1510		29						1539	Unknown	276	SEP 28 1910	PAID IN FULL			
Unknown	277	734	PACIFIC BEACH.	33	25	25	1509		29						1538	Unknown	277	SEP 28 1910	PAID IN FULL			
Unknown	278	734	PACIFIC BEACH.	34	25	25	1509		29						1538	Unknown	278	SEP 28 1910	PAID IN FULL			
Unknown	279	734	PACIFIC BEACH.	35	25	25	1510		29						1539	Unknown	279	SEP 28 1910	PAID IN FULL			
Unknown	280	734	PACIFIC BEACH.	36	25	25	1509		29						1538	Unknown	280	SEP 28 1910	PAID IN FULL			
Unknown	281	734	PACIFIC BEACH.	37	25	25	1509		29						1538	Unknown	281	SEP 28 1910	PAID IN FULL			
Unknown	282	734	PACIFIC BEACH.	38	25	25	1510		29						1539	Unknown	282	SEP 28 1910	PAID IN FULL			
Unknown	283	734	PACIFIC BEACH.	39	25	25	1509		29						1538	Unknown	283	SEP 28 1910	PAID IN FULL			
Unknown	284	734	PACIFIC BEACH.	40	25	150	1509		173						1682	Unknown	284	SEP 28 1910	PAID IN FULL			
Unknown	285	753	PACIFIC BEACH.	1	25	150	1510		1763						3273	Unknown	285	SEP 28 1910	PAID IN FULL			

1538



OWNERS	ASSESSED UPON						Frontage Assessment		Crossing Assessment		Assessment		Assessment		Total Assessment		Demands made upon as Owners	Assessment Numbers	Date of Demand	Assessment Due and Unpaid		SUBSEQUENT PAYMENTS
	Assess-Number	Block	Tract or Subdivision	Lot	Front Feet	Feet on Crossing	Dollars	Cents	Dollars	Cents	Dollars	Cents	Dollars	Cents	Dollars	Cents				Dollars	Cents	
Unknown	286	257	PACIFIC BEACH.	2	25	25	15	09	2	94					18	03	Unknown	286	SEP 28 1910	8 03	PAID IN FULL	
Unknown	287	257	PACIFIC BEACH.	3	25	25	15	09	2	94					18	03	Unknown	287	SEP 28 1910	8 03	PAID IN FULL	
Unknown	288	257	PACIFIC BEACH.	4	25	25	15	10	2	93					18	03	Unknown	288	SEP 28 1910	8 03	PAID IN FULL	
Unknown	289	257	PACIFIC BEACH.	5	25	25	15	09	2	94					18	03	Unknown	289	SEP 28 1910	8 03	PAID IN FULL	
Unknown	290	257	PACIFIC BEACH.	6	25	25	15	09	2	94					18	03	Unknown	290	SEP 28 1910	8 03	PAID IN FULL	
Unknown	291	257	PACIFIC BEACH.	7	25	25	15	10	2	93					18	03	Unknown	291	SEP 28 1910	8 03	PAID IN FULL	
Unknown	292	257	PACIFIC BEACH.	8	25	25	15	09	2	94					18	03	Unknown	292	SEP 28 1910	8 03	PAID IN FULL	
Unknown	293	257	PACIFIC BEACH.	9	25	25	15	09	2	94					18	03	Unknown	293	SEP 28 1910	8 03	PAID IN FULL	
Unknown	294	257	PACIFIC BEACH.	10	25	25	15	10	2	93					18	03	Unknown	294	SEP 28 1910	8 03	PAID IN FULL	
Unknown	295	257	PACIFIC BEACH.	11	25		15	09						15	09	Unknown	295	SEP 28 1910	5 09	PAID IN FULL		
Unknown	296	257	PACIFIC BEACH.	12	25		15	09						15	09	Unknown	296	SEP 28 1910	5 09	PAID IN FULL		
Unknown	297	257	PACIFIC BEACH.	13	25		15	10						15	10	Unknown	297	SEP 28 1910	5 10	PAID IN FULL		
Unknown	298	257	PACIFIC BEACH.	14	25		15	09						15	09	Unknown	298	SEP 28 1910	5 09	PAID IN FULL		
Unknown	299	257	PACIFIC BEACH.	15	25		15	09						15	09	Unknown	299	SEP 28 1910	5 09	PAID IN FULL		
Unknown	300	257	PACIFIC BEACH.	16	25		15	10						15	10	Unknown	300	SEP 28 1910	5 10	PAID IN FULL		
Unknown	301	257	PACIFIC BEACH.	17	25		15	09						15	09	Unknown	301	SEP 28 1910	5 09	PAID IN FULL		
Unknown	302	257	PACIFIC BEACH.	18	25		15	09						15	09	Unknown	302	SEP 28 1910	5 09	PAID IN FULL		
Unknown	303	257	PACIFIC BEACH.	19	25		15	10						15	10	Unknown	303	SEP 28 1910	5 10	PAID IN FULL		
Unknown	304	257	PACIFIC BEACH.	20	25		15	09						15	09	Unknown	304	SEP 28 1910	5 09	PAID IN FULL		
Unknown	305	235	PACIFIC BEACH.	21	25		15	09						15	09	Unknown	305	SEP 28 1910	5 09	PAID IN FULL		
Unknown	306	235	PACIFIC BEACH.	22	25		15	10						15	10	Unknown	306	SEP 28 1910	5 10	PAID IN FULL		
Unknown	307	235	PACIFIC BEACH.	23	25		15	09						15	09	Unknown	307	SEP 28 1910	5 09	PAID IN FULL		
Unknown	308	235	PACIFIC BEACH.	24	25		15	09						15	09	Unknown	308	SEP 28 1910	5 09	PAID IN FULL		
Unknown	309	235	PACIFIC BEACH.	25	25		15	10						15	10	Unknown	309	SEP 28 1910	5 10	PAID IN FULL		
Unknown	310	235	PACIFIC BEACH.	26	25		15	09						15	09	Unknown	310	SEP 28 1910	5 09	PAID IN FULL		
Unknown	311	235	PACIFIC BEACH.	27	25		15	09						15	09	Unknown	311	SEP 28 1910	5 09	PAID IN FULL		
Unknown	312	235	PACIFIC BEACH.	28	25		15	10						15	10	Unknown	312	SEP 28 1910	5 10	PAID IN FULL		
Unknown	313	235	PACIFIC BEACH.	29	25		15	09						15	09	Unknown	313	SEP 28 1910	5 09	PAID IN FULL		
Unknown	314	235	PACIFIC BEACH.	30	25		15	09						15	09	Unknown	314	SEP 28 1910	5 09	PAID IN FULL		
Unknown	315	235	PACIFIC BEACH.	31	25	25	15	10	2	93				18	03	Unknown	315	SEP 28 1910	8 03	PAID IN FULL		
Unknown	316	235	PACIFIC BEACH.	32	25	25	15	09	2	94				18	03	Unknown	316	SEP 28 1910	8 03	PAID IN FULL		
Unknown	317	235	PACIFIC BEACH.	33	25	25	15	09	2	94				18	03	Unknown	317	SEP 28 1910	8 03	PAID IN FULL		
Unknown	318	235	PACIFIC BEACH.	34	25	25	15	10	2	93				18	03	Unknown	318	SEP 28 1910	8 03	PAID IN FULL		
Unknown	319	235	PACIFIC BEACH.	35	25	25	15	09	2	94				18	03	Unknown	319	SEP 28 1910	8 03	PAID IN FULL		
Unknown	320	235	PACIFIC BEACH.	36	25	25	15	09	2	94				18	03	Unknown	320	SEP 28 1910	8 03	PAID IN FULL		
Unknown	321	235	PACIFIC BEACH.	37	25	25	15	10	2	93				18	03	Unknown	321	SEP 28 1910	8 03	PAID IN FULL		
Unknown	322	235	PACIFIC BEACH.	38	25	25	15	09	2	94				18	03	Unknown	322	SEP 28 1910	8 03	PAID IN FULL		
Unknown	323	235	PACIFIC BEACH.	39	25	25	15	09	2	94				18	03	Unknown	323	SEP 28 1910	8 03	PAID IN FULL		
Unknown	324	235	PACIFIC BEACH.	40	25	150	15	10	17	67				32	72	Unknown	324	SEP 28 1910	32 72	PAID IN FULL		
Unknown	325	251	PACIFIC BEACH.	1	25		15	09						15	09	Unknown	325	SEP 28 1910	4 96	PAID IN FULL		
Unknown	326	251	PACIFIC BEACH.	2	25		15	09						15	09	Unknown	326	SEP 28 1910	4 96	PAID IN FULL		
Unknown	327	251	PACIFIC BEACH.	3	25		15	10						15	10	Unknown	327	SEP 28 1910	9 51	PAID IN FULL		
Unknown	328	251	PACIFIC BEACH.	4	25		15	09						15	09	Unknown	328	SEP 28 1910	9 50	PAID IN FULL		
Unknown	329	251	PACIFIC BEACH.	5	25		15	09						15	09	Unknown	329	SEP 28 1910	10 07	PAID IN FULL		
Unknown	330	251	PACIFIC BEACH.	6	25		15	10						15	10	Unknown	330	SEP 28 1910	10 91	PAID IN FULL		
Unknown	331	251	PACIFIC BEACH.	7	25		15	09						15	09	Unknown	331	SEP 28 1910	10 90	PAID IN FULL		
Unknown	332	251	PACIFIC BEACH.	8	25		15	09						15	09	Unknown	332	SEP 28 1910	11 62	PAID IN FULL		
Unknown	333	251	PACIFIC BEACH.	9	25		15	10						15	10	Unknown	333	SEP 28 1910	11 63	PAID IN FULL		
Unknown	334	251	PACIFIC BEACH.	10	25		15	09						15	09	Unknown	334	SEP 28 1910	11 44	PAID IN FULL		
Unknown	335	251	PACIFIC BEACH.	11	25		15	09						15	09	Unknown	335	SEP 28 1910	11 44	PAID IN FULL		
Unknown	336	251	PACIFIC BEACH.	12	25		15	10						15	10	Unknown	336	SEP 28 1910	11 45	PAID IN FULL		
Unknown	337	251	PACIFIC BEACH.	13	25		15	09						15	09	Unknown	337	SEP 28 1910	11 44	PAID IN FULL		
Unknown	338	251	PACIFIC BEACH.	14	25		15	09						15	09	Unknown	338	SEP 28 1910	13 30	PAID IN FULL		
Unknown	339	251	PACIFIC BEACH.	15	25		15	10						15	10	Unknown	339	SEP 28 1910	13 31	PAID IN FULL		

342

OWNERS	ASSESSED UPON						Frontage Assessment		Crossing Assessment		Assessment		Assessment		Total Assessment		Demands made upon as Owners	Assessment Numbers	Date of Demand	Assessment Due and Unpaid		SUBSEQUENT PAYMENTS
	Assessment Number	Block	Tract or Subdivision	Lot	Front Feet	Feet on Crossing	Dollars	Cents	Dollars	Cents	Dollars	Cents	Dollars	Cents	Dollars	Cents				Dollars	Cents	
Unknown	340	251	PACIFIC BEACH.	16	25		15	09							15	09	Unknown	340	SEP 28 1910	PAID IN FULL		
Unknown	341	251	PACIFIC BEACH.	17	25		15	09							15	09	Unknown	341	SEP 28 1910	PAID IN FULL		
Unknown	342	251	PACIFIC BEACH.	18	25		15	10							15	10	Unknown	342	SEP 28 1910	PAID IN FULL		
Unknown	343	251	PACIFIC BEACH.	19	25		15	09							15	09	Unknown	343	SEP 28 1910	PAID IN FULL		
Unknown	344	251	PACIFIC BEACH.	20	25		15	09							15	09	Unknown	344	SEP 28 1910	PAID IN FULL		
Unknown	345	236	PACIFIC BEACH.	21	25		15	10							15	10	Unknown	345	SEP 28 1910	PAID IN FULL		
Unknown	346	236	PACIFIC BEACH.	22	25		15	09							15	09	Unknown	346	SEP 28 1910	PAID IN FULL		
Unknown	347	236	PACIFIC BEACH.	23	25		15	09							15	09	Unknown	347	SEP 28 1910	PAID IN FULL		
Unknown	348	236	PACIFIC BEACH.	24	25		15	10							15	10	Unknown	348	SEP 28 1910	PAID IN FULL		
Unknown	349	236	PACIFIC BEACH.	25	25		15	09							15	09	Unknown	349	SEP 28 1910	PAID IN FULL		
Unknown	350	236	PACIFIC BEACH.	26	25		15	09							15	09	Unknown	350	SEP 28 1910	PAID IN FULL		
Unknown	351	236	PACIFIC BEACH.	27	25		15	10							15	10	Unknown	351	SEP 28 1910	PAID IN FULL		
Unknown	352	236	PACIFIC BEACH.	28	25		15	09							15	09	Unknown	352	SEP 28 1910	PAID IN FULL		
Unknown	353	236	PACIFIC BEACH.	29	25		15	09							15	09	Unknown	353	SEP 28 1910	PAID IN FULL		
Unknown	354	236	PACIFIC BEACH.	30	25		15	10							15	10	Unknown	354	SEP 28 1910	PAID IN FULL		
Unknown	355	236	PACIFIC BEACH.	31	25		15	09							15	09	Unknown	355	SEP 28 1910	PAID IN FULL		
Unknown	356	236	PACIFIC BEACH.	32	25		15	09							15	09	Unknown	356	SEP 28 1910	PAID IN FULL		
Unknown	357	236	PACIFIC BEACH.	33	25		15	10							15	10	Unknown	357	SEP 28 1910	PAID IN FULL		
Unknown	358	236	PACIFIC BEACH.	34	25		15	09							15	09	Unknown	358	SEP 28 1910	PAID IN FULL		
Unknown	359	236	PACIFIC BEACH.	35	25		15	09							15	09	Unknown	359	SEP 28 1910	PAID IN FULL		
Unknown	360	236	PACIFIC BEACH.	36	25		15	10							15	10	Unknown	360	SEP 28 1910	PAID IN FULL		
Unknown	361	236	PACIFIC BEACH.	37	25		15	09							15	09	Unknown	361	SEP 28 1910	PAID IN FULL		
Unknown	362	236	PACIFIC BEACH.	38	25		15	09							15	09	Unknown	362	SEP 28 1910	PAID IN FULL		
Unknown	363	236	PACIFIC BEACH.	39	25		15	10							15	10	Unknown	363	SEP 28 1910	PAID IN FULL		
Unknown	364	236	PACIFIC BEACH.	40	25		15	09							15	09	Unknown	364	SEP 28 1910	PAID IN FULL		
Unknown	365	250	PACIFIC BEACH.	1	25		15	09							15	09	Unknown	365	SEP 28 1910	PAID IN FULL		
Unknown	366	250	PACIFIC BEACH.	2	25		15	10							15	10	Unknown	366	SEP 28 1910	PAID IN FULL		
Unknown	367	250	PACIFIC BEACH.	3	25		15	09							15	09	Unknown	367	SEP 28 1910	PAID IN FULL		
Unknown	368	250	PACIFIC BEACH.	4	25		15	09							15	09	Unknown	368	SEP 28 1910	PAID IN FULL		
Unknown	369	250	PACIFIC BEACH.	5	25		15	10							15	10	Unknown	369	SEP 28 1910	PAID IN FULL		
Unknown	370	250	PACIFIC BEACH.	6	25		15	09							15	09	Unknown	370	SEP 28 1910	PAID IN FULL		
Unknown	371	250	PACIFIC BEACH.	7	25		15	09							15	09	Unknown	371	SEP 28 1910	PAID IN FULL		
Unknown	372	250	PACIFIC BEACH.	8	25		15	10							15	10	Unknown	372	SEP 28 1910	PAID IN FULL		
Unknown	373	250	PACIFIC BEACH.	9	25		15	09							15	09	Unknown	373	SEP 28 1910	PAID IN FULL		
Unknown	374	250	PACIFIC BEACH.	10	25		15	09							15	09	Unknown	374	SEP 28 1910	PAID IN FULL		
Unknown	375	250	PACIFIC BEACH.	11	25		15	10							15	10	Unknown	375	SEP 28 1910	PAID IN FULL		
Unknown	376	250	PACIFIC BEACH.	12	25		15	09							15	09	Unknown	376	SEP 28 1910	PAID IN FULL		
Unknown	377	250	PACIFIC BEACH.	13	25		15	09							15	09	Unknown	377	SEP 28 1910	PAID IN FULL		
Unknown	378	250	PACIFIC BEACH.	14	25		15	10							15	10	Unknown	378	SEP 28 1910	PAID IN FULL		
Unknown	379	250	PACIFIC BEACH.	15	25		15	09							15	09	Unknown	379	SEP 28 1910	PAID IN FULL		
Unknown	380	250	PACIFIC BEACH.	16	25		15	09							15	09	Unknown	380	SEP 28 1910	PAID IN FULL		
Unknown	381	250	PACIFIC BEACH.	17	25		15	10							15	10	Unknown	381	SEP 28 1910	PAID IN FULL		
Unknown	382	250	PACIFIC BEACH.	18	25		15	09							15	09	Unknown	382	SEP 28 1910	PAID IN FULL		
Unknown	383	250	PACIFIC BEACH.	19	25		15	09							15	09	Unknown	383	SEP 28 1910	PAID IN FULL		
Unknown	384	250	PACIFIC BEACH.	20	25		15	10							15	10	Unknown	384	SEP 28 1910	PAID IN FULL		
Unknown	385	237	PACIFIC BEACH.	21	25		15	09							15	09	Unknown	385	SEP 28 1910	PAID IN FULL		
Unknown	386	237	PACIFIC BEACH.	22	25		15	09							15	09	Unknown	386	SEP 28 1910	PAID IN FULL		
Unknown	387	237	PACIFIC BEACH.	23	25		15	10							15	10	Unknown	387	SEP 28 1910	PAID IN FULL		
Unknown	388	237	PACIFIC BEACH.	24	25		15	09							15	09	Unknown	388	SEP 28 1910	PAID IN FULL		
Unknown	389	237	PACIFIC BEACH.	25	25		15	09							15	09	Unknown	389	SEP 28 1910	PAID IN FULL		
Unknown	390	237	PACIFIC BEACH.	26	25		15	10							15	10	Unknown	390	SEP 28 1910	PAID IN FULL		
Unknown	391	237	PACIFIC BEACH.	27	25		15	09							15	09	Unknown	391	SEP 28 1910	PAID IN FULL		
Unknown	392	237	PACIFIC BEACH.	28	25		15	09							15	09	Unknown	392	SEP 28 1910	PAID IN FULL		
Unknown	393	237	PACIFIC BEACH.	29	25		15	10							15	10	Unknown	393	SEP 28 1910	PAID IN FULL		

OWNERS	ASSESSED UPON						Frontage Assessment		Crossing Assessment		Assessment		Assessment		Total Assessment		Demands made upon as Owners	Assessment Numbers	Date of Demand	Assessment Due and Unpaid		SUBSEQUENT PAYMENTS
	Assessment Number	Block	Tract or Subdivision	Lot	Front Feet	Feet on Crossing	Dollars	Cents	Dollars	Cents	Dollars	Cents	Dollars	Cents	Dollars	Cents				Dollars	Cents	
Unknown	391	237	PACIFIC BEACH.	30	25		15	09						15	09	Unknown	391	SEP 28 1910	3	24	PAID IN FULL	185
Unknown	395	237	PACIFIC BEACH.	31	25		15	09						15	09	Unknown	395	SEP 28 1910	3	24	PAID IN FULL	185
Unknown	396	237	PACIFIC BEACH.	32	25		15	10						15	10	Unknown	396	SEP 28 1910	3	25	PAID IN FULL	185
Unknown	397	237	PACIFIC BEACH.	33	25		15	09						15	09	Unknown	397	SEP 28 1910	3	24	PAID IN FULL	185
Unknown	398	237	PACIFIC BEACH.	34	25		15	09						15	09	Unknown	398	SEP 28 1910	3	24	PAID IN FULL	185
Unknown	399	237	PACIFIC BEACH.	35	25		15	10						15	10	Unknown	399	SEP 28 1910	3	25	PAID IN FULL	185
Unknown	400	237	PACIFIC BEACH.	36	25		15	09						15	09	Unknown	400	SEP 28 1910	2	02	PAID IN FULL	207
Unknown	401	237	PACIFIC BEACH.	37	25		15	09						15	09	Unknown	401	SEP 28 1910	2	02	PAID IN FULL	207
Unknown	402	237	PACIFIC BEACH.	38	25		15	10						15	10	Unknown	402	SEP 28 1910	2	03	PAID IN FULL	207
Unknown	403	237	PACIFIC BEACH.	39	25		15	09						15	09	Unknown	403	SEP 28 1910	2	02	PAID IN FULL	207
Unknown	404	237	PACIFIC BEACH.	40	25		15	09						15	09	Unknown	404	SEP 28 1910	2	02	PAID IN FULL	207
Unknown	405	249	PACIFIC BEACH.	1	25		15	10						15	10	Unknown	405	SEP 28 1910	9	09	PAID IN FULL	601
Unknown	406	249	PACIFIC BEACH.	2	25		15	09						15	09	Unknown	406	SEP 28 1910	9	08	PAID IN FULL	601
Unknown	407	249	PACIFIC BEACH.	3	25		15	09						15	09	Unknown	407	SEP 28 1910	6	38	PAID IN FULL	871
Unknown	408	249	PACIFIC BEACH.	4	25		15	10						15	10	Unknown	408	SEP 28 1910	6	39	PAID IN FULL	871
Unknown	409	249	PACIFIC BEACH.	5	25		15	10						15	10	Unknown	409	SEP 28 1910			Paid forward	
Unknown	410	249	PACIFIC BEACH.	6	25		15	10						15	10	Unknown	410	SEP 28 1910			Paid forward	
Unknown	411	249	PACIFIC BEACH.	7	25		15	10						15	10	Unknown	411	SEP 28 1910			Paid forward	
Unknown	412	249	PACIFIC BEACH.	8	25		15	10						15	10	Unknown	412	SEP 28 1910			Paid forward	
Unknown	413	249	PACIFIC BEACH.	9	25		15	10						15	10	Unknown	413	SEP 28 1910			Paid forward	
Unknown	414	249	PACIFIC BEACH.	10	25		15	10						15	10	Unknown	414	SEP 28 1910			Paid forward	
Unknown	415	249	PACIFIC BEACH.	11	25	25	15	10	215					17	25	Unknown	415	SEP 28 1910			Paid forward	
Unknown	416	249	PACIFIC BEACH.	12	25	25	15	10	216					17	26	Unknown	416	SEP 28 1910			Paid forward	
Unknown	417	249	PACIFIC BEACH.	13	25	25	15	10	215					17	25	Unknown	417	SEP 28 1910			Paid forward	
Unknown	418	249	PACIFIC BEACH.	14	25	25	15	10	216					17	26	Unknown	418	SEP 28 1910			Paid forward	
Unknown	419	249	PACIFIC BEACH.	15	25	25	15	10	215					17	25	Unknown	419	SEP 28 1910			Paid forward	
Unknown	420	249	PACIFIC BEACH.	16	25	25	15	10	216					17	26	Unknown	420	SEP 28 1910			Paid forward	
Unknown	421	249	PACIFIC BEACH.	17	25	25	15	10	215					17	25	Unknown	421	SEP 28 1910			Paid forward	
Unknown	422	249	PACIFIC BEACH.	18	25	25	15	10	216					17	26	Unknown	422	SEP 28 1910			Paid forward	
Unknown	423	249	PACIFIC BEACH.	19	25	25	15	10	215					17	25	Unknown	423	SEP 28 1910	3	29	PAID IN FULL	329
Unknown	424	249	PACIFIC BEACH.	20	150				1294					12	94	Unknown	424	SEP 28 1910	9	55	PAID IN FULL	329
Unknown	425	238	PACIFIC BEACH.	21	51		30	79						30	79	Unknown	425	SEP 28 1910	10	16	PAID IN FULL	2063
Unknown	426	238	PACIFIC BEACH.	22	50		30	19						30	19	Unknown	426	SEP 28 1910	9	56	PAID IN FULL	2063
Unknown	427	238	PACIFIC BEACH.	23	25		15	10						15	10	Unknown	427	SEP 28 1910	4	63	PAID IN FULL	1047
Unknown	428	238	PACIFIC BEACH.	24	25		15	10						15	10	Unknown	428	SEP 28 1910	4	63	PAID IN FULL	1047
Unknown	429	238	PACIFIC BEACH.	25	25		15	10						15	10	Unknown	429	SEP 28 1910	4	63	PAID IN FULL	1047
Unknown	430	238	PACIFIC BEACH.	26	25		15	10						15	10	Unknown	430	SEP 28 1910	4	63	PAID IN FULL	1047
Unknown	431	238	PACIFIC BEACH.	27	25		15	10						15	10	Unknown	431	SEP 28 1910	4	63	PAID IN FULL	1047
Unknown	432	238	PACIFIC BEACH.	28	25		15	10						15	10	Unknown	432	SEP 28 1910	4	63	PAID IN FULL	1047
Unknown	433	238	PACIFIC BEACH.	29	25		15	10						15	10	Unknown	433	SEP 28 1910	4	63	PAID IN FULL	1047
Unknown	434	238	PACIFIC BEACH.	30	25		15	10						15	10	Unknown	434	SEP 28 1910	4	63	PAID IN FULL	1047
Unknown	435	238	PACIFIC BEACH.	31	25		15	10						15	10	Unknown	435	SEP 28 1910	4	63	PAID IN FULL	1047
Unknown	436	238	PACIFIC BEACH.	32	25		15	10						15	10	Unknown	436	SEP 28 1910	4	63	PAID IN FULL	1047
Unknown	437	238	PACIFIC BEACH.	33	25		15	10						15	10	Unknown	437	SEP 28 1910	4	63	PAID IN FULL	1047
Unknown	438	238	PACIFIC BEACH.	34	25		15	10						15	10	Unknown	438	SEP 28 1910	4	63	PAID IN FULL	1047
Unknown	439	238	PACIFIC BEACH.	35	25		15	10						15	10	Unknown	439	SEP 28 1910	4	63	PAID IN FULL	1047
Unknown	440	238	PACIFIC BEACH.	36	25		15	10						15	10	Unknown	440	SEP 28 1910	4	63	PAID IN FULL	1047
Unknown	441	238	PACIFIC BEACH.	37	25		15	10						15	10	Unknown	441	SEP 28 1910	4	63	PAID IN FULL	1047
Unknown	442	238	PACIFIC BEACH.	38	25		15	10						15	10	Unknown	442	SEP 28 1910	4	63	PAID IN FULL	1047
Unknown	443	239	PACIFIC BEACH.	16	25				04					04		Unknown	443	SEP 28 1910		04	CONCLUSIVELY PRESUMED PAID	
Unknown	444	239	PACIFIC BEACH.	17	25				04					04		Unknown	444	SEP 28 1910		04	CONCLUSIVELY PRESUMED PAID	
Unknown	445	239	PACIFIC BEACH.	18	25				03					03		Unknown	445	SEP 28 1910		03	CONCLUSIVELY PRESUMED PAID	
Unknown	446	239	PACIFIC BEACH.	19	25				04					04		Unknown	446	SEP 28 1910		04	CONCLUSIVELY PRESUMED PAID	
Unknown	447	239	PACIFIC BEACH.	20	625				72					76		Unknown	447	SEP 28 1910		76	CONCLUSIVELY PRESUMED PAID	

344

OWNERS	ASSESSED UPON						Frontage Assessment		Crossing Assessment		Assessment		Assessment		Total Assessment		Demands made upon as Owners	Assessment Numbers	Date of Demand 190	Assessment Due and Unpaid		SUBSEQUENT PAYMENT
	Assessment Number	Block	Tract or Subdivision	Lot	Front Feet	Feet on Crossing	Dollars	Cents	Dollars	Cents	Dollars	Cents	Dollars	Cents	Dollars	Cents				Dollars	Cents	
Unknown	448	240	PACIFIC BEACH.	11	181	144	109	78	222					11150		Unknown	448	SEP 28 1910	PAID IN FULL	Ret. on Assessment Roll		
Unknown	449	240	PACIFIC BEACH.	10	76	75	45	89	86					4701		Unknown	449	SEP 28 1910	PAID IN FULL	Ret. on Assessment Roll		
Unknown	450	240	PACIFIC BEACH.	9	76	76	45	89	1994					6583		Unknown	450	SEP 28 1910	PAID IN FULL	Ret. on Assessment Roll		
Unknown	451	240	PACIFIC BEACH.	8	76	76	45	89	1994					6583		Unknown	451	SEP 28 1910	PAID IN FULL	Ret. on Assessment Roll		
Unknown	452	240	PACIFIC BEACH.	7	51	51	30	79	1338					4417		Unknown	452	SEP 28 1910	PAID IN FULL	Ret. on Assessment Roll		
Unknown	453	240	PACIFIC BEACH.	6	76	76	15	70	682					2252		Unknown	453	SEP 28 1910	PAID IN FULL	CERTIFICATE NO. 1706		
Unknown	454	240	PACIFIC BEACH.	5	76	93	15	70	2440					4010		Unknown	454	SEP 28 1910	PAID IN FULL	CERTIFICATE NO. 1706		
Unknown	455	240	PACIFIC BEACH.	4	324	259	78	201	65	67	96			27051		Unknown	455	SEP 28 1910	PAID IN FULL	Ret. on Assessment Roll		
Unknown	456	240	PACIFIC BEACH.	3	76	76	45	89	87					4676		Unknown	456	SEP 28 1910	PAID IN FULL	CERTIFICATE NO. 1972		
Unknown	457	240	PACIFIC BEACH.	2	51	51	30	79	58					3137		Unknown	457	SEP 28 1910	PAID IN FULL	CERTIFICATE NO. 1972		
Unknown	458	240	PACIFIC BEACH.	1	51	108	30	79	124					3203		Unknown	458	SEP 28 1910	PAID IN FULL	CERTIFICATE NO. 1972		
Unknown	459	241	PACIFIC BEACH.	26		49			1299					1299		Unknown	459	SEP 28 1910	PAID IN FULL	RET. ON ASSESSMENT ROLL		
Unknown	460	241	PACIFIC BEACH.	1	256	262	154	56	68	75				22331		Unknown	460	SEP 28 1910	PAID IN FULL	RET. ON ASSESSMENT ROLL		
Unknown	461	241	PACIFIC BEACH.	2	102	102	61	58	197					6355		Unknown	461	SEP 28 1910	PAID IN FULL	RET. ON ASSESSMENT ROLL		
Unknown	462	241	PACIFIC BEACH.	3	51	51	30	79	98					3177		Unknown	462	SEP 28 1910	PAID IN FULL	RET. ON ASSESSMENT ROLL		
Unknown	463	241	PACIFIC BEACH.	4	51	51	30	79	98					3177		Unknown	463	SEP 28 1910	PAID IN FULL	RET. ON ASSESSMENT ROLL		
Unknown	464	241	PACIFIC BEACH.	5	76	76	15	70	50					1620		Unknown	464	SEP 28 1910	PAID IN FULL	RET. ON ASSESSMENT ROLL		
Unknown	465	241	PACIFIC BEACH.	6	76	146	15	70	231					1851		Unknown	465	SEP 28 1910	PAID IN FULL	RET. ON ASSESSMENT ROLL		
Unknown	466	212	PACIFIC BEACH.	20		12			23					23		Unknown	466	SEP 28 1910	PAID IN FULL	RET. ON ASSESSMENT ROLL		
Unknown	467	212	PACIFIC BEACH.	21	51	132	30	79	254					3333		Unknown	467	SEP 28 1910	PAID IN FULL	RET. ON ASSESSMENT ROLL		
Unknown	468	212	PACIFIC BEACH.	22	51	51	30	79	98					3177		Unknown	468	SEP 28 1910	PAID IN FULL	RET. ON ASSESSMENT ROLL		
Unknown	469	212	PACIFIC BEACH.	23	51	51	30	79	98					3177		Unknown	469	SEP 28 1910	PAID IN FULL	RET. ON ASSESSMENT ROLL		
Unknown	470	212	PACIFIC BEACH.	24	76	76	15	70	50					1620		Unknown	470	SEP 28 1910	PAID IN FULL	RET. ON ASSESSMENT ROLL		
Unknown	471	212	PACIFIC BEACH.	25	76	76	15	70	51					1627		Unknown	471	SEP 28 1910	PAID IN FULL	RET. ON ASSESSMENT ROLL		
Unknown	472	212	PACIFIC BEACH.	26		25			48					48		Unknown	472	SEP 28 1910	PAID IN FULL	RET. ON ASSESSMENT ROLL		
Unknown	473	212	PACIFIC BEACH.	27		24			44					44		Unknown	473	SEP 28 1910	PAID IN FULL	RET. ON ASSESSMENT ROLL		
Unknown	474	242	PACIFIC BEACH.	1		150			710					289		Unknown	474	SEP 28 1910	PAID IN FULL	RET. ON ASSESSMENT ROLL		
Unknown	475	242	PACIFIC BEACH.	2		25			119					167		Unknown	475	SEP 28 1910	PAID IN FULL	RET. ON ASSESSMENT ROLL		
Unknown	476	242	PACIFIC BEACH.	3		25			49					166		Unknown	476	SEP 28 1910	PAID IN FULL	CERTIFICATE NO. 1365		
Unknown	477	242	PACIFIC BEACH.	4		25			49					166		Unknown	477	SEP 28 1910	PAID IN FULL	CERTIFICATE NO. 1365		
Unknown	478	242	PACIFIC BEACH.	5		25			49					166		Unknown	478	SEP 28 1910	PAID IN FULL	RET. ON ASSESSMENT ROLL		
Unknown	479	242	PACIFIC BEACH.	6		25			49					166		Unknown	479	SEP 28 1910	PAID IN FULL	RET. ON ASSESSMENT ROLL		
Unknown	480	242	PACIFIC BEACH.	7		25			49					166		Unknown	480	SEP 28 1910	PAID IN FULL	RET. ON ASSESSMENT ROLL		
Unknown	481	242	PACIFIC BEACH.	8		25			49					166		Unknown	481	SEP 28 1910	PAID IN FULL	RET. ON ASSESSMENT ROLL		
Unknown	482	242	PACIFIC BEACH.	9		25			49					166		Unknown	482	SEP 28 1910	PAID IN FULL	RET. ON ASSESSMENT ROLL		
Unknown	483	242	PACIFIC BEACH.	10		25			49					167		Unknown	483	SEP 28 1910	PAID IN FULL	RET. ON ASSESSMENT ROLL		
Unknown	484	211	PACIFIC BEACH.	19	214		129	45						12945		Unknown	484	SEP 28 1910	PAID IN FULL	RET. ON ASSESSMENT ROLL		
Unknown	485	211	PACIFIC BEACH.	20	282	317	170	26	610					18006		Unknown	485	SEP 28 1910	PAID IN FULL	RET. ON ASSESSMENT ROLL		
Unknown	486	211	PACIFIC BEACH.	1		21			42					42		Unknown	486	SEP 28 1910	PAID IN FULL	RET. ON ASSESSMENT ROLL		
Unknown	487	211	PACIFIC BEACH.	8		16			43					43		Unknown	487	SEP 28 1910	PAID IN FULL	RET. ON ASSESSMENT ROLL		
Unknown	488	211	PACIFIC BEACH.	9		25			67					67		Unknown	488	SEP 28 1910	PAID IN FULL	RET. ON ASSESSMENT ROLL		
Unknown	489	211	PACIFIC BEACH.	10		25			67					67		Unknown	489	SEP 28 1910	PAID IN FULL	RET. ON ASSESSMENT ROLL		
Unknown	490	211	PACIFIC BEACH.	11		25			67					67		Unknown	490	SEP 28 1910	PAID IN FULL	RET. ON ASSESSMENT ROLL		
Unknown	491	211	PACIFIC BEACH.	12		25			67					67		Unknown	491	SEP 28 1910	PAID IN FULL	RET. ON ASSESSMENT ROLL		
Unknown	492	211	PACIFIC BEACH.	13		25			67					67		Unknown	492	SEP 28 1910	PAID IN FULL	RET. ON ASSESSMENT ROLL		
Unknown	493	211	PACIFIC BEACH.	14		25			67					67		Unknown	493	SEP 28 1910	PAID IN FULL	RET. ON ASSESSMENT ROLL		
Unknown	494	211	PACIFIC BEACH.	15	8	18	483		49					532		Unknown	494	SEP 28 1910	PAID IN FULL	RET. ON ASSESSMENT ROLL		
Unknown	495	211	PACIFIC BEACH.	16	76		1570							1570		Unknown	495	SEP 28 1910	PAID IN FULL	RET. ON ASSESSMENT ROLL		
Unknown	496	211	PACIFIC BEACH.	17	51		3079							3079		Unknown	496	SEP 28 1910	PAID IN FULL	RET. ON ASSESSMENT ROLL		
Unknown	497	211	PACIFIC BEACH.	18	51		3079							3079		Unknown	497	SEP 28 1910	PAID IN FULL	RET. ON ASSESSMENT ROLL		
Unknown	498	248	PACIFIC BEACH.	1		150			1292					1292		Unknown	498	SEP 28 1910	PAID IN FULL	RET. ON ASSESSMENT ROLL		
Unknown	499	248	PACIFIC BEACH.	2		25			216					216		Unknown	499	SEP 28 1910	PAID IN FULL	RET. ON ASSESSMENT ROLL		
Unknown	500	248	PACIFIC BEACH.	3		25			215					215		Unknown	500	SEP 28 1910	PAID IN FULL	RET. ON ASSESSMENT ROLL		
Unknown	501	248	PACIFIC BEACH.	4		25			216					216		Unknown	501	SEP 28 1910	PAID IN FULL	RET. ON ASSESSMENT ROLL		

OWNERS	ASSESSED UPON						Frontage Assessment		Crossing Assessment		Assessment		Assessment		Total Assessment		Demands made upon as Owners	Assessment Numbers	Date of Demand 190	Assessment Due and Unpaid		SUBSEQUENT PAYMENTS
	Assessment Number	Block	Tract or Subdivision	Lot	Front Feet	Feet on Crossing	Dollars	Cents	Dollars	Cents	Dollars	Cents	Dollars	Cents	Dollars	Cents				Dollars	Cents	
Unknown	502	248	PACIFIC BEACH.	5	25									215		Unknown	502	SEP 28 1910	2	15	PAID IN FULL RET. ON ASSESSMENT ROLL	
Unknown	503	248	PACIFIC BEACH.	6	25									216		Unknown	503	SEP 28 1910	2	16	PAID IN FULL RET. ON ASSESSMENT ROLL	
Unknown	504	248	PACIFIC BEACH.	7	25									215		Unknown	504	SEP 28 1910	2	15	PAID IN FULL RET. ON ASSESSMENT ROLL	
Unknown	505	248	PACIFIC BEACH.	8	25									216		Unknown	505	SEP 28 1910	2	16	PAID IN FULL RET. ON ASSESSMENT ROLL	
Unknown	506	248	PACIFIC BEACH.	9	25									215		Unknown	506	SEP 28 1910	2	15	PAID IN FULL RET. ON ASSESSMENT ROLL	
Unknown	507	248	PACIFIC BEACH.	10	25									216		Unknown	507	SEP 28 1910	2	16	PAID IN FULL RET. ON ASSESSMENT ROLL	
Unknown	508	239	PACIFIC BEACH.		38 <sup>22</sup>	23 <sup>91</sup>	23	44						237 <sup>2</sup>		Unknown	508	SEP 28 1910	2	72	PAID IN FULL RET. ON ASSESSMENT ROLL	
Unknown	509	239	PACIFIC BEACH.	22	102									6158		Unknown	509	SEP 28 1910	61	58	PAID IN FULL RET. ON ASSESSMENT ROLL	
Unknown	510	239	PACIFIC BEACH.	21	350	220	226	211	31					21421		Unknown	510	SEP 28 1910	214	21	PAID IN FULL RET. ON ASSESSMENT ROLL	
Unknown	511	239	PACIFIC BEACH.	11	25									03		Unknown	511	SEP 28 1910		03	PAID IN FULL RET. ON ASSESSMENT ROLL	
Unknown	512	239	PACIFIC BEACH.	12	25									04		Unknown	512	SEP 28 1910		04	PAID IN FULL RET. ON ASSESSMENT ROLL	
Unknown	513	239	PACIFIC BEACH.	13	25									04		Unknown	513	SEP 28 1910		04	CONCLUSIVELY PRESUMED PAID	
Unknown	514	239	PACIFIC BEACH.	14	25									03		Unknown	514	SEP 28 1910		03	CONCLUSIVELY PRESUMED PAID	
Unknown	515	239	PACIFIC BEACH.	15	25									04		Unknown	515	SEP 28 1910		04	CONCLUSIVELY PRESUMED PAID	

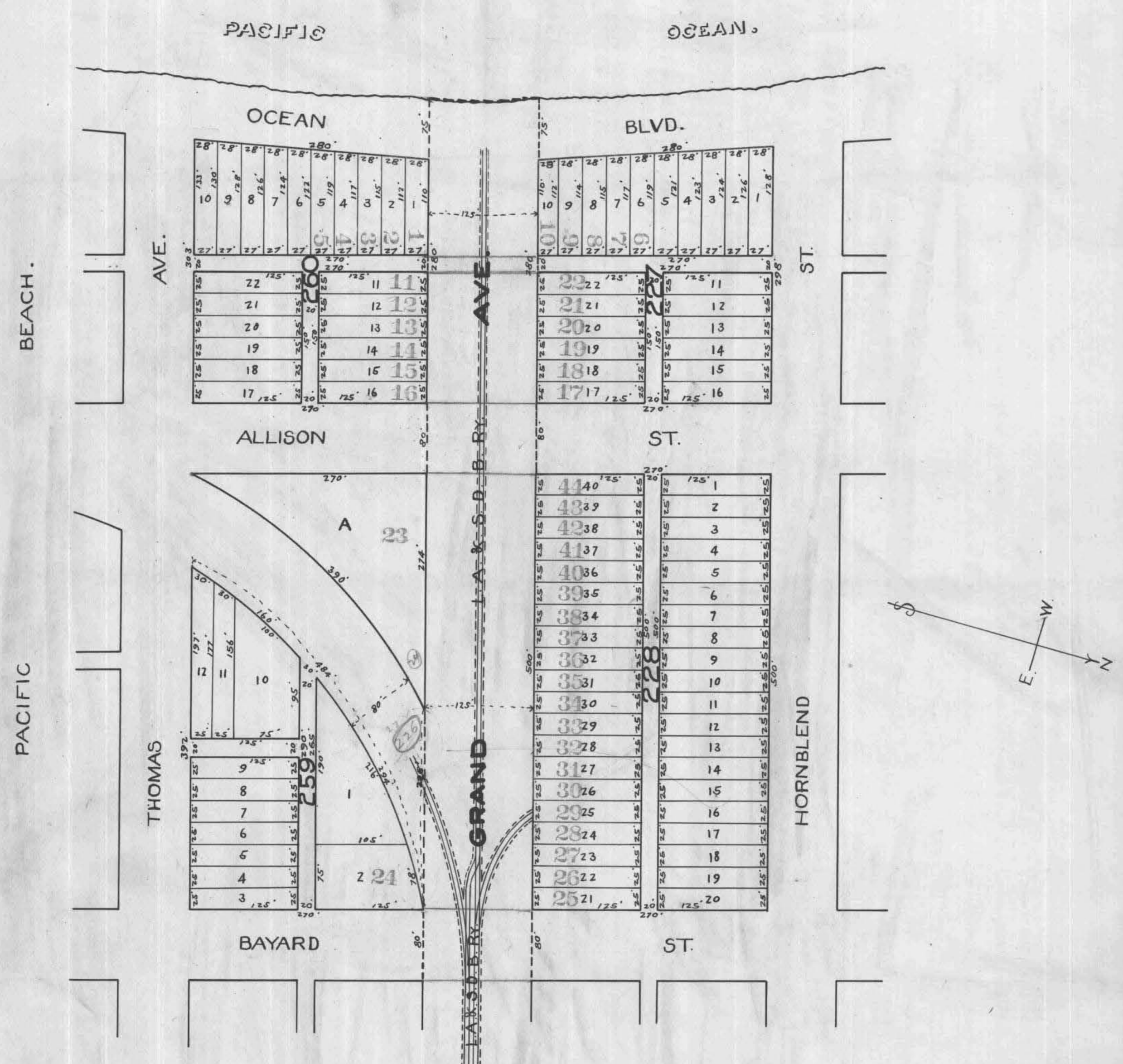
Pages 65



DIAGRAM

347

Exhibiting Grand Avenue Street and its intersecting streets from the West line of San Diego Street to the East line of Ocean Park Street, in the City of San Diego, California, on which work has been done under my official contract as Street Superintendent of said city, with Blouse & Woodbury dated the 23 day of May A. D. 1900; for the Grading of said Grand Avenue Street, as is more particularly described in said contract; showing the relative location of each district, lot, portion of lot, or parcel of land assessed, to the work done; numbered in red ink to correspond with the red ink numbers in the assessment; and showing the number of feet fronting, assessed for said work contracted for and performed. Herein "No." is used for the word "number" and "ft." for the word "feet." The marks ' and " mean respectively "feet" and "inches." Figures in black ink next to property line show, each, the length of said line in feet. Other figures in black ink show the numbers of the lots.



At said City of San Diego, California, this 27<sup>th</sup> day of September A. D. 1900  
 Recorded Sept 27<sup>th</sup> A. D. 1900  
**FRANK A. SALMONS**  
 Superintendent of Streets of the City of San Diego, California  
**FRANK A. SALMONS**  
 Superintendent of Streets of the City of San Diego, California

BEACH.

AVE.

BAYARD

40	125	45	125
39		2 46	
38		3 47	
37		4 48	
36		5 49	
35		6 50	
34		7 51	
33		8 52	
32		9 53	
31		10 51	
30		11 55	
29		12 56	
28		13 57	
27		14 58	
26		15 59	
25		16 60	
24		17 61	
23		18 62	
22		19 63	
21	125	20 64	125

CASS

40	125	85	125
39		2 86	
38		3 87	
37		4 88	
36		5 89	
35		6 90	
34		7 91	
33		8 92	
32		9 93	
31		10 94	
30		11 95	
29		12 96	
28		13 97	
27		14 98	
26		15 99	
25		16 100	
24		17 101	
23		18 102	
22		19 103	
21	125	20 104	125

DAWES

40	125	125	125
39		2 126	
38		3 127	
37		4 128	
36		5 129	
35		6 130	
34		7 131	
33		8 132	
32		9 133	
31		10 134	
30		11 135	
29		12 136	
28		13 137	
27		14 138	
26		15 139	
25		16 140	
24		17 141	
23		18 142	
22		19 143	
21	125	20 144	125

EVERTS

GRAND AVE. B D S A K

ST.

81	40	1	125
83	39	2	
82	38	3	
81	37	4	
80	36	5	
79	35	6	
78	34	7	
77	33	8	
76	32	9	
75	31	10	
74	30	11	
73	29	12	
72	28	13	
71	27	14	
70	26	15	
69	25	16	
68	24	17	
67	23	18	
66	22	19	
65	21	20	125

ST.


124	40	1	125
123	39	2	
122	38	3	
121	37	4	
120	36	5	
119	35	6	
118	34	7	
117	33	8	
116	32	9	
115	31	10	
114	30	11	
113	29	12	
112	28	13	
111	27	14	
110	26	15	
109	25	16	
108	24	17	
107	23	18	
106	22	19	
105	21	20	125

ST.

164	40	1	125
163	39	2	
162	38	3	
161	37	4	
160	36	5	
159	35	6	
158	34	7	
157	33	8	
156	32	9	
155	31	10	
154	30	11	
153	29	12	
152	28	13	
151	27	14	
150	26	15	
149	25	16	
148	24	17	
147	23	18	
146	22	19	
145	21	20	125

ST.

ST.



HORNBLEND



BEACH.

PACIFIC

AVE.

THOMAS

EVERTS

40	165
39	166
38	167
37	168
36	169
35	170
34	171
33	172
32	173
31	174
30	175
29	176
28	177
27	178
26	179
25	180
24	181
23	182
22	183
21	184

FANUEL

40	205
39	206
38	207
37	208
36	209
35	210
34	211
33	212
32	213
31	214
30	215
29	216
28	217
27	218
26	219
25	220
24	221
23	222
22	223
21	224

GRESHAM

40	245
39	246
38	247
37	248
36	249
35	250
34	251
33	252
32	253
31	254
30	255
29	256
28	257
27	258
26	259
25	260
24	261
23	262
22	263
21	264

HAINES

GRAND AVE. & S. D. RY.

ST.

204	40	1
203	39	2
202	38	3
201	37	4
200	36	5
199	35	6
198	34	7
197	33	8
196	32	9
195	31	10
194	30	11
193	29	12
192	28	13
191	27	14
190	26	15
189	25	16
188	24	17
187	23	18
186	22	19
185	21	20

ST.

244	40	1
243	39	2
242	38	3
241	37	4
240	36	5
239	35	6
238	34	7
237	33	8
236	32	9
235	31	10
234	30	11
233	29	12
232	28	13
231	27	14
230	26	15
229	25	16
228	24	17
227	23	18
226	22	19
225	21	20

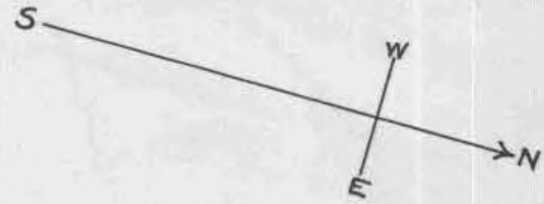
ST.

281	40	1
283	39	2
282	38	3
281	37	4
280	36	5
279	35	6
278	34	7
277	33	8
276	32	9
275	31	10
274	30	11
273	29	12
272	28	13
271	27	14
270	26	15
269	25	16
268	24	17
267	23	18
266	22	19
265	21	20

ST.

ST.

HORNBLEND



BEACH.

PACIFIC

AVE.

THOMAS

HAINES

BROADWAY

JEWEL

KENDALL

AVE

L A K S D B R Y

GRAND

ST.

ST.

ST.

ST.

ST.

HORNBLEND

40	128'	285	125'
39		286	
38		287	
37		4288	
36		5289	
35		6290	
34		7291	
33		8292	
32		9293	
31		10294	
30		11295	
29		12296	
28		13297	
27		14298	
26		15299	
25		16300	
24		17301	
23		18302	
22		19303	
21	125'	20304	125'

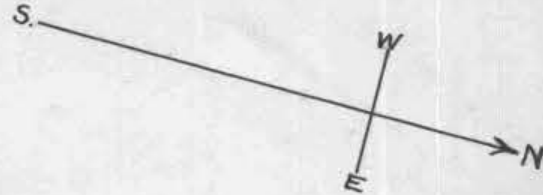
321	40	125'	1
323	39		2
323	38		3
321	37		4
320	36		5
319	35		6
318	34		7
317	33		8
316	32		9
315	31		10
314	30		11
313	29		12
312	28		13
311	27		14
310	26		15
309	25		16
308	24		17
307	23		18
306	22		19
305	21	125'	20

40	125'	325	125'
39		326	
38		327	
37		4328	
36		5329	
35		6330	
34		7331	
33		8332	
32		9333	
31		10334	
30		11335	
29		12336	
28		13337	
27		14338	
26		15339	
25		16340	
24		17341	
23		18342	
22		19343	
21	125'	20344	125'

361	40	125'	1
363	39		2
362	38		3
361	37		4
360	36		5
359	35		6
358	34		7
357	33		8
356	32		9
355	31		10
354	30		11
353	29		12
352	28		13
351	27		14
350	26		15
349	25		16
348	24		17
347	23		18
346	22		19
345	21	125'	20

40	125'	365	125'
39		366	
38		367	
37		4368	
36		5369	
35		6370	
34		7371	
33		8372	
32		9373	
31		10374	
30		11375	
29		12376	
28		13377	
27		14378	
26		15379	
25		16380	
24		17381	
23		18382	
22		19383	
21	125'	20384	125'

401	40	125'	1
403	39		2
402	38		3
401	37		4
400	36		5
399	35		6
398	34		7
397	33		8
396	32		9
395	31		10
394	30		11
393	29		12
392	28		13
391	27		14
390	26		15
389	25		16
388	24		17
387	23		18
386	22		19
385	21	125'	20



PACIFIC BEACH.

THOMAS AVE.

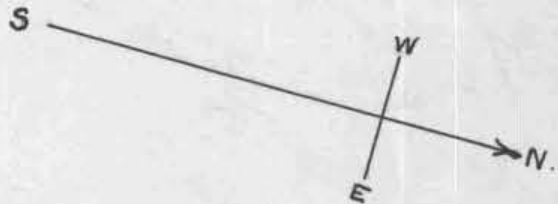
KENDALL ST.	
40	1405
39	2406
38	3407
37	4408
36	5409
35	6410
34	7411
33	8412
32	9413
31	10414
30	11415
29	12416
28	13417
27	14418
26	15419
25	16420
24	17421
23	18422
22	19423
21	20424

LAMONT ST.	
40	1498
39	2499
38	3500
37	4501
36	5502
35	6503
34	7504
33	8505
32	9506
31	10507
30	11
29	12
28	13
27	14
26	15
25	16
24	17
23	18
22	19
21	20

MORRELL ST.	
448	
449	
240	
451	
452	
6453	
5454	

NOYES ST.	
458	
457	
456	
455	
240	

HORNBLEND ST.



IVY AVE

ORAND ST.

L A & S D B RY

Culiv Pnt.

249

248

239

238

237

236

235

234

233

232

231

230

229

228

227

226

225

224

223

222

221

220

219

218

217

216

215

214

213

212

211

210

209

208

207

206

205

204

203

202

201

200

199

198

197

196

195

194

193

192

191

190

189

188

187

186

185

184

183

182

181

180

179

178

177

176

175

174

173

172

171

170

169

168

167

166

165

164

163

162

161

160

159

158

157

156

155

154

153

152

151

150

149

148

147

146

145

144

143

142

141

140

139

138

137

136

135

134

133

132

131

130

129

128

127

126

125

124

123

122

121

120

119

118

117

116

115

114

113

112

111

110

109

108

107

106

105

104

103

102

101

100

99

98

97

96

95

94

93

92

91

90

89

88

87

86

85

84

83

82

81

80

79

78

77

76

75

74

73

72

71

70

69

68

67

66

65

64

63

62

61

60

59

58

57

56

55

54

53

52

51

50

49

48

47

46

45

44

43

42

41

40

39

38

37

36

35

34

33

32

31

30

29

28

27

26

25

24

23

22

21

20

19

18

17

16

15

14

13

12

11

10

9

8

7

6

5

4

3

2

1

0

0

0

0

0

0

0

0

0

0

0

0

0

0

0

0

0

0

0

0

0

0

0

0

0

0

0

0

0

0

0

0

0

0

0

0

0

0

0

0

0

0

0

0

0

0

PACIFIC

BEACH

IVY

AVE.

PENDLETON

21	22	23	24	25	26	27	28	29	30	31	32	33	34	35	36	37	38	39	40
20	19	18	17	16	15	14	13	12	11	10	9	8	7	6	5	4	3	2	1

ONLEY

7	8	9	10	11	12	13	14	15	16	17	18	19	20	21	22	23	24	25	26
20	19	18	17	16	15	14	13	12	11	10	9	8	7	6	5	4	3	2	1

HORNBLEND ST.

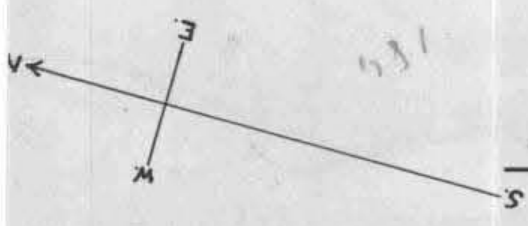
GRAND

211	210	209	208	207	206	205	204	203	202	201	200	199	198	197	196	195	194	193	192	191	190	189	188	187	186	185	184	183	182	181	180	179	178	177	176	175	174	173	172	171	170	169	168	167	166	165	164	163	162	161	160	159	158	157	156	155	154	153	152	151	150	149	148	147	146	145	144	143	142	141	140	139	138	137	136	135	134	133	132	131	130	129	128	127	126	125	124	123	122	121	120	119	118	117	116	115	114	113	112	111	110	109	108	107	106	105	104	103	102	101	100	99	98	97	96	95	94	93	92	91	90	89	88	87	86	85	84	83	82	81	80	79	78	77	76	75	74	73	72	71	70	69	68	67	66	65	64	63	62	61	60	59	58	57	56	55	54	53	52	51	50	49	48	47	46	45	44	43	42	41	40	39	38	37	36	35	34	33	32	31	30	29	28	27	26	25	24	23	22	21	20	19	18	17	16	15	14	13	12	11	10	9	8	7	6	5	4	3	2	1
-----	-----	-----	-----	-----	-----	-----	-----	-----	-----	-----	-----	-----	-----	-----	-----	-----	-----	-----	-----	-----	-----	-----	-----	-----	-----	-----	-----	-----	-----	-----	-----	-----	-----	-----	-----	-----	-----	-----	-----	-----	-----	-----	-----	-----	-----	-----	-----	-----	-----	-----	-----	-----	-----	-----	-----	-----	-----	-----	-----	-----	-----	-----	-----	-----	-----	-----	-----	-----	-----	-----	-----	-----	-----	-----	-----	-----	-----	-----	-----	-----	-----	-----	-----	-----	-----	-----	-----	-----	-----	-----	-----	-----	-----	-----	-----	-----	-----	-----	-----	-----	-----	-----	-----	-----	-----	-----	-----	-----	-----	-----	-----	----	----	----	----	----	----	----	----	----	----	----	----	----	----	----	----	----	----	----	----	----	----	----	----	----	----	----	----	----	----	----	----	----	----	----	----	----	----	----	----	----	----	----	----	----	----	----	----	----	----	----	----	----	----	----	----	----	----	----	----	----	----	----	----	----	----	----	----	----	----	----	----	----	----	----	----	----	----	----	----	----	----	----	----	----	----	----	----	----	----	---	---	---	---	---	---	---	---	---

HORNBLEND ST.

GRAND

167	166	165	164	163	162	161	160	159	158	157	156	155	154	153	152	151	150	149	148	147	146	145	144	143	142	141	140	139	138	137	136	135	134	133	132	131	130	129	128	127	126	125	124	123	122	121	120	119	118	117	116	115	114	113	112	111	110	109	108	107	106	105	104	103	102	101	100	99	98	97	96	95	94	93	92	91	90	89	88	87	86	85	84	83	82	81	80	79	78	77	76	75	74	73	72	71	70	69	68	67	66	65	64	63	62	61	60	59	58	57	56	55	54	53	52	51	50	49	48	47	46	45	44	43	42	41	40	39	38	37	36	35	34	33	32	31	30	29	28	27	26	25	24	23	22	21	20	19	18	17	16	15	14	13	12	11	10	9	8	7	6	5	4	3	2	1
-----	-----	-----	-----	-----	-----	-----	-----	-----	-----	-----	-----	-----	-----	-----	-----	-----	-----	-----	-----	-----	-----	-----	-----	-----	-----	-----	-----	-----	-----	-----	-----	-----	-----	-----	-----	-----	-----	-----	-----	-----	-----	-----	-----	-----	-----	-----	-----	-----	-----	-----	-----	-----	-----	-----	-----	-----	-----	-----	-----	-----	-----	-----	-----	-----	-----	-----	-----	----	----	----	----	----	----	----	----	----	----	----	----	----	----	----	----	----	----	----	----	----	----	----	----	----	----	----	----	----	----	----	----	----	----	----	----	----	----	----	----	----	----	----	----	----	----	----	----	----	----	----	----	----	----	----	----	----	----	----	----	----	----	----	----	----	----	----	----	----	----	----	----	----	----	----	----	----	----	----	----	----	----	----	----	----	----	----	----	----	----	---	---	---	---	---	---	---	---	---



Done at San Diego, California, Sept 27 1910

**FRANK A. SALMONS**

Superintendent of Streets of the City of San Diego, California.

Recorded Sept 27 1910

**FRANK A. SALMONS**

Superintendent of Streets of the City of San Diego, California.

I, **FRANK A. SALMONS**

Superintendent of Streets of the City of San Diego, California, do hereby certify that all charges herein

stated are correct, and that the computations and calculations of this Assessment are correct.

**FRANK A. SALMONS**

Superintendent of Streets of the City of San Diego, California.

Recorded Sept 27 1910

**FRANK A. SALMONS**

Superintendent of Streets of the City of San Diego, California.

**CERTIFICATE OF THE CITY ENGINEER**

I, Edwin M. Coppe City Engineer of the City of San Diego, in the County of San Diego, State of California, do hereby certify that the work of Grading from the west line of Pendleton Street to the line of Ocean Front Street was performed in accordance with the surveys and the engineering work done by me and under my direction; and that the quantities thereof were correctly given by me to the Superintendent of Streets, and said work is in accord with the official grade of said street.

Edwin M. Coppe  
City Engineer of the City of San Diego, California.

Dated at San Diego, Calif. Sept 27 1910

Recorded Sept 27 1910

**FRANK A. SALMONS**

Superintendent of Streets of the City of San Diego, California.

(Affiant's name.)

J. E. Clouse  
Subscribed and sworn to this 30th day

of September A. D. 1910, before me,

[SEAL] W. E. Bartlett  
Notary Public.

Filed this 1st day of October A. D. 1910

Frank A. Salmons  
Street Superintendent of the City of San Diego.

Recorded Oct 1st A. D. 1910

Frank A. Salmons  
Street Superintendent of the City of San Diego.

**WARRANT**

By Virtue Hereof, I, **FRANK A. SALMONS** Street Superintendent of the City of San Diego, County of San Diego, and State of California, by virtue of the authority vested in me as said Street Superintendent, do authorize and empower Clouse & Goodbody, his agents or assigns, to demand and receive the several assessments upon the assessment and diagram hereto attached, and this shall be this warrant for the same.

San Diego, Sept 27th A. D. 1910

**FRANK A. SALMONS**

Street Superintendent of City of San Diego.

Countersigned by

Chas. L. ...  
Mayor of City of San Diego.

Recorded Sept 27th A. D. 1910

**FRANK A. SALMONS**

Street Superintendent of City of San Diego.

**CERTIFICATE OF RECORD**

I hereby complete and sign the foregoing record from page 325 to page 219 both inclusive, of the Assessment, Diagram, Warrant, Certificate of the City Engineer, Contractor's Return and also in the Book of "Contracts and Bonds," the recorded Contract and Bond, Book 13 numbered 4, Page 381-385 all for the work therein described upon Grand Avenue Street, from the west line of Pendleton Street to the

Ocean Front Street

Office of the Street Superintendent, San Diego, California, this 27th day of February A. D. 1911

Frank A. Salmons  
Street Superintendent, City of San Diego.

In the Matter of Grading and the construction of culverts, curbing concrete footing and iron raising on Columbia Street between the north line of Kalvia Street and the north line of Olive Street

MARGIN

CONTRACTOR'S RETURN

Pursuant to Statute, I, Frank A. Salas as Street Superintendent of the City of San Diego and State of California, do hereby assess and apportion, as shown hereinafter and in the diagram attached hereto, upon certain lots, portions of lots, and parcels of land, fronting on Columbia Street in said city, from the North line of Kalvia Street to the North line of Olive Street and on streets intersecting it between said lines, the sum of Seven Thousand Dollars (\$ 7,945.40), to be paid to John Engstrom agents or assigns, to cover the sum due (including incidental expenses) for the work of Grading, etc. said Columbia Street between said lines, as said work is more particularly specified in my official contract therefor with said John Engstrom dated the 14th day of April A. D. 1910.

STATE OF CALIFORNIA, COUNTY OF SAN DIEGO, CITY OF SAN DIEGO. } ss.

John Engstrom being duly sworn, says that he is the contractor named in annexed Assessment, Diagram and Warrant; that said assessment for the total cost of certain street work upon

All of said work has been performed and materials furnished, complying with the specifications and under my direction, and to my satisfaction and acceptance. And because the names of the owners of said assessed property are unknown to me, I herewith write the word "Unknown" opposite the number of the lot and the amount assessed thereon, and the number of each lot, portion of lot, or portion of land assessed.

Columbia Street between Kalvia and Olive in said city, as more fully described therein and in the contract for said work with said John Engstrom made by the Superintendent of Streets

TOTAL COST OF THE WORK IS \$ 7,945.40 AS FOLLOWS:
INCIDENTAL EXPENSES:
City Engineer's Fees \$ 180.00
Printing and Advertising \$ 43.45
Special Superintendent's compensation @ \$ per day \$ 15.00
Incidental Expenses \$ 238.45
Contract Cost \$ 7,706.95
Total Cost \$ 7,945.40

in said city, dated the 14th day of April A. D. 1910, levied as therein described upon certain lots, portions of lots, or parcels of land, and the unknown owners thereof for the sum of Seven Thousand Nine Hundred Dollars (\$ 7,950.00)

payable to John Engstrom agents or assigns, was made, recorded and delivered by said Superintendent on the 28th day of September A. D. 1910, to affiant in behalf of said contractor; that there were attached to the same and delivered to the same in the same behalf, at the same time, by said Superintendent, his Diagram

thereto attached, and a warrant in favor of John Engstrom for collecting said assessment, upon which warrant this return is endorsed; that in the case of all assessments therein described, but not included in the following table, affiant has, since the date last aforesaid, in the manner hereinafter described and in behalf of said contractor, made demand upon and received full payment from the owners of each and all such assessed lots and lands; and that besides all personal demands, affiant did, whenever the name of the owner of the lot is stated as "unknown," on the assessment, on the 14th day of October A. D. 1910, within thirty days from the date of said warrant; and between the hours of 9 a. m. and 4 p. m., in behalf of said contractor, enter upon each of the corresponding lots, portions of lots and parcels of land assessed, and with said certificate, assessment, diagram and warrant, and in a loud, audible voice, publicly make demands for the payment of each of said assessments from the unknown owners thereof, upon each lot, portion of lot, or parcel of land, for each of its own assessments as specified in said assessment; and that whenever he found a building, tenant or occupant upon any of said premises, besides the public demand as aforesaid, he, at the same time, in the same behalf, presenting and exhibiting said certificate, assessment, diagram and warrant, in each instance, demanded from each tenant, or occupant, for the unknown owners, separately, the payment of each of said assessments upon said premises; and in the following table he states the name of such demandee, as "tenant," or "occupant," with the word "unknown;" but that, notwithstanding said demands, the following totals of said assessed sums, each separately demanded, and also the total, remain unpaid, to-wit:

thereto attached, and a warrant in favor of John Engstrom for collecting said assessment, upon which warrant this return is endorsed; that in the case of all assessments therein described, but not included in the following table, affiant has, since the date last aforesaid, in the manner hereinafter described and in behalf of said contractor, made demand upon and received full payment from the owners of each and all such assessed lots and lands; and that besides all personal demands, affiant did, whenever the name of the owner of the lot is stated as "unknown," on the assessment, on the 14th day of October A. D. 1910, within thirty days from the date of said warrant; and between the hours of 9 a. m. and 4 p. m., in behalf of said contractor, enter upon each of the corresponding lots, portions of lots and parcels of land assessed, and with said certificate, assessment, diagram and warrant, and in a loud, audible voice, publicly make demands for the payment of each of said assessments from the unknown owners thereof, upon each lot, portion of lot, or parcel of land, for each of its own assessments as specified in said assessment; and that whenever he found a building, tenant or occupant upon any of said premises, besides the public demand as aforesaid, he, at the same time, in the same behalf, presenting and exhibiting said certificate, assessment, diagram and warrant, in each instance, demanded from each tenant, or occupant, for the unknown owners, separately, the payment of each of said assessments upon said premises; and in the following table he states the name of such demandee, as "tenant," or "occupant," with the word "unknown;" but that, notwithstanding said demands, the following totals of said assessed sums, each separately demanded, and also the total, remain unpaid, to-wit:

thereto attached, and a warrant in favor of John Engstrom for collecting said assessment, upon which warrant this return is endorsed; that in the case of all assessments therein described, but not included in the following table, affiant has, since the date last aforesaid, in the manner hereinafter described and in behalf of said contractor, made demand upon and received full payment from the owners of each and all such assessed lots and lands; and that besides all personal demands, affiant did, whenever the name of the owner of the lot is stated as "unknown," on the assessment, on the 14th day of October A. D. 1910, within thirty days from the date of said warrant; and between the hours of 9 a. m. and 4 p. m., in behalf of said contractor, enter upon each of the corresponding lots, portions of lots and parcels of land assessed, and with said certificate, assessment, diagram and warrant, and in a loud, audible voice, publicly make demands for the payment of each of said assessments from the unknown owners thereof, upon each lot, portion of lot, or parcel of land, for each of its own assessments as specified in said assessment; and that whenever he found a building, tenant or occupant upon any of said premises, besides the public demand as aforesaid, he, at the same time, in the same behalf, presenting and exhibiting said certificate, assessment, diagram and warrant, in each instance, demanded from each tenant, or occupant, for the unknown owners, separately, the payment of each of said assessments upon said premises; and in the following table he states the name of such demandee, as "tenant," or "occupant," with the word "unknown;" but that, notwithstanding said demands, the following totals of said assessed sums, each separately demanded, and also the total, remain unpaid, to-wit:

Table with columns: DESCRIPTION, Cost of Curbing, Cost of Paving, Cost of Sewer, Cost of Iron Raising, Cost of Culverts, Incidental Expenses, Total Assessment, Number of Front Feet Assessed, Number of Feet on Crossing, Rate Per Front Foot Assessed. Includes handwritten entries for Frontage, Crossings, Curbing, Paving, Sewer, Iron Raising, Culverts.

Table with columns: OWNERS, ASSESSED UPON (Assessment Number, Block, Tract or Subdivision, Lot, Front Feet, Feet on Crossing, Dollars, Cents), Crossing Assessment (Dollars, Cents), Assessment (Dollars, Cents), Total Assessment (Dollars, Cents), Demands made upon as Owners, Date of Demand, Assessment Due and Unpaid (Dollars, Cents), SUBSEQUENT PAYMENTS. Lists 15 lots with owner 'Unknown' and payment status.

362

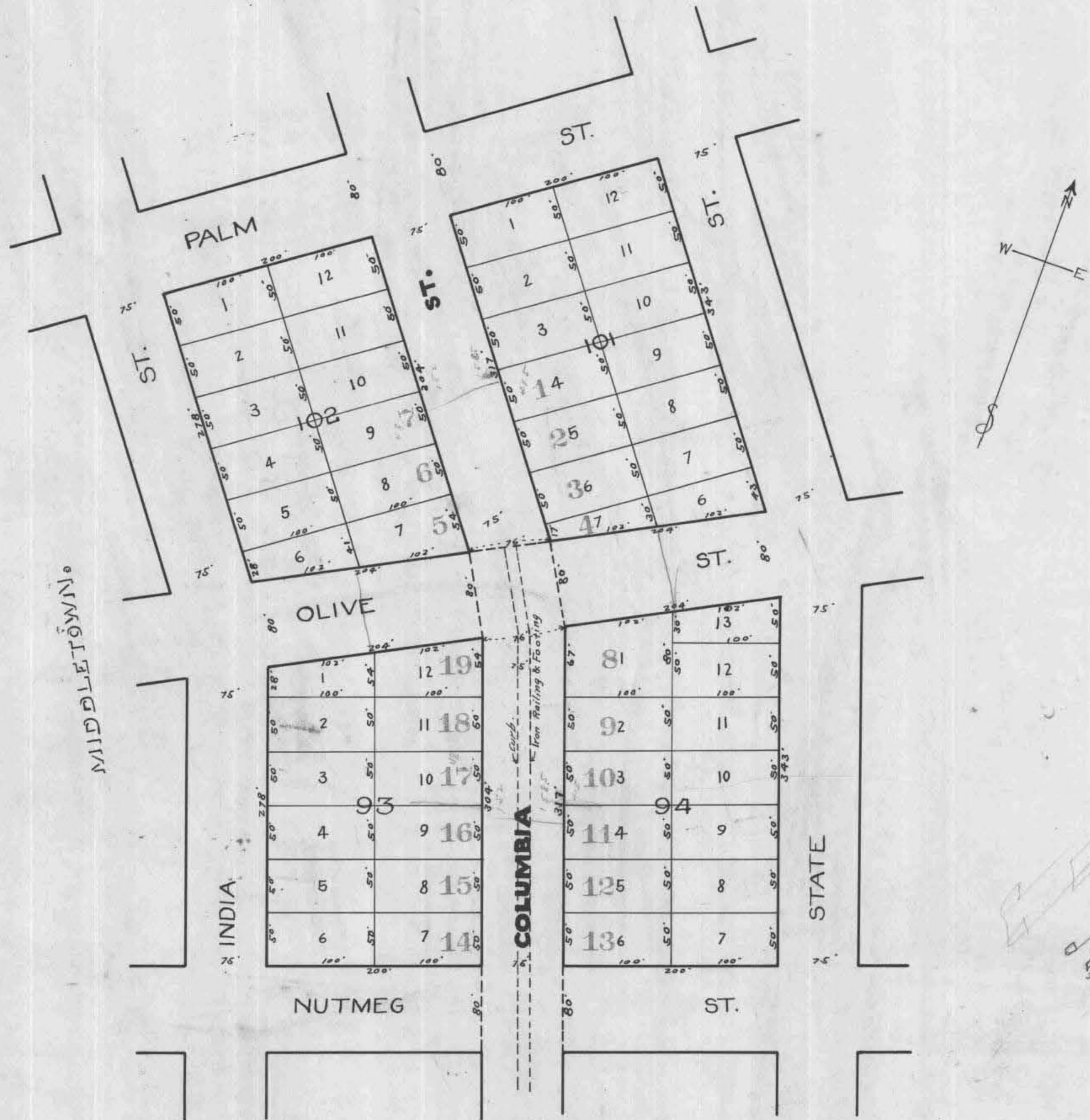
OWNERS	ASSESSED UPON			Frontage Assessment		Crossing Assessment		Assessment		Assessment		Total Assessment		Demands made upon as Owners	Assessment Numbers	Date of Demand	Assessment Due and Unpaid		SUBSEQUENT PAYM
	Assess. Block Number	Block	Tract or Subdivision	Lot	Dollars	Cents	Dollars	Cents	Dollars	Cents	Dollars	Cents	Dollars				Cents	Dollars	
Unknown	16	93	Middletown	9 50	50	139	35	85	2				147	87	Unknown	OCT 6 1910	PAID IN FULL RET. ON ASSESSMENT ROLL		
Unknown	17	93	Middletown	10 50	48	139	35	26	89				166	58	Unknown	OCT 6 1910	PAID IN FULL RET. ON ASSESSMENT ROLL		
Unknown	18	93	Middletown	11 50	50	139	35	28	02				167	37	Unknown	OCT 6 1910	PAID IN FULL RET. ON ASSESSMENT ROLL		
Unknown	19	93	Middletown	12 54	156	150	49	87	41				237	90	Unknown	OCT 6 1910	PAID IN FULL CERTIFICATE NO. 423		
Unknown	20	87	Middletown	1 50	150	139	35	25	56				164	91	Unknown	OCT 6 1910	PAID IN FULL RET. ON ASSESSMENT ROLL		
Unknown	21	87	Middletown	2 50	50	139	35	85	2				147	87	Unknown	OCT 6 1910	PAID IN FULL RET. ON ASSESSMENT ROLL		
Unknown	22	87	Middletown	3 50	50	139	35	85	2				147	87	Unknown	OCT 6 1910	PAID IN FULL RET. ON ASSESSMENT ROLL		
Unknown	23	87	Middletown	4 50	50	139	35	16	87				156	22	Unknown	OCT 6 1910	PAID IN FULL CERTIFICATE NO. 244		
Unknown	24	87	Middletown	5 50	50	139	35	16	86				156	21	Unknown	OCT 6 1910	PAID IN FULL RET. ON ASSESSMENT ROLL		
Unknown	25	87	Middletown	6 50	150	139	35	50	59				189	94	Unknown	OCT 6 1910	PAID IN FULL RET. ON ASSESSMENT ROLL		
Unknown	26	88	Middletown	7 50	150	139	35	50	59				189	94	Unknown	OCT 6 1910	PAID IN FULL RET. ON ASSESSMENT ROLL		
Unknown	27	88	Middletown	8 50	50	139	35	16	87				156	22	Unknown	OCT 6 1910	PAID IN FULL RET. ON ASSESSMENT ROLL		
Unknown	28	88	Middletown	9 50	50	139	35	16	86				156	21	Unknown	OCT 6 1910	PAID IN FULL RET. ON ASSESSMENT ROLL		
Unknown	29	88	Middletown	10 50	50	139	35	85	2				147	87	Unknown	OCT 6 1910	PAID IN FULL RET. ON ASSESSMENT ROLL		
Unknown	30	88	Middletown	11 50	50	139	35	85	2				147	87	Unknown	OCT 6 1910	PAID IN FULL RET. ON ASSESSMENT ROLL		
Unknown	31	88	Middletown	12 50	150	139	35	25	56				164	91	Unknown	OCT 6 1910	PAID IN FULL RET. ON ASSESSMENT ROLL		
Unknown	32	80	Middletown	1 50	150	139	35	50	59				189	94	Unknown	OCT 6 1910	PAID IN FULL RET. ON ASSESSMENT ROLL		
Unknown	33	80	Middletown	2 50	50	139	35	16	87				156	22	Unknown	OCT 6 1910	PAID IN FULL RET. ON ASSESSMENT ROLL		
Unknown	34	80	Middletown	3 50	50	139	35	16	86				156	21	Unknown	OCT 6 1910	PAID IN FULL RET. ON ASSESSMENT ROLL		
Unknown	35	80	Middletown	4 50	50	139	35	5	60				144	95	Unknown	OCT 6 1910	PAID IN FULL RET. ON ASSESSMENT ROLL		
Unknown	36	80	Middletown	5 50	50	139	35	5	61				144	96	Unknown	OCT 6 1910	PAID IN FULL RET. ON ASSESSMENT ROLL		
Unknown	37	80	Middletown	6 50	150	139	35	16	82				156	17	Unknown	OCT 6 1910	PAID IN FULL RET. ON ASSESSMENT ROLL		
Unknown	38	74	Middletown	7 50	150	139	35	16	82				156	17	Unknown	OCT 6 1910	PAID IN FULL RET. ON ASSESSMENT ROLL		
Unknown	39	74	Middletown	8 50	50	139	35	5	61				144	96	Unknown	OCT 6 1910	PAID IN FULL RET. ON ASSESSMENT ROLL		
Unknown	40	74	Middletown	9 50	50	139	35	5	61				144	96	Unknown	OCT 6 1910	PAID IN FULL RET. ON ASSESSMENT ROLL		
Unknown	41	74	Middletown	10 50	50	139	35	16	87				156	22	Unknown	OCT 6 1910	PAID IN FULL RET. ON ASSESSMENT ROLL		
Unknown	42	74	Middletown	11 50	50	139	35	16	86				156	21	Unknown	OCT 6 1910	PAID IN FULL RET. ON ASSESSMENT ROLL		
Unknown	43	74	Middletown	12 50	150	139	35	50	59				189	94	Unknown	OCT 6 1910	PAID IN FULL RET. ON ASSESSMENT ROLL		
Unknown	44	73	Middletown	1 50	150	139	35	16	82				156	17	Unknown	OCT 6 1910	PAID IN FULL RET. ON ASSESSMENT ROLL		
Unknown	45	73	Middletown	2 50	50	139	35	5	61				144	96	Unknown	OCT 6 1910	PAID IN FULL RET. ON ASSESSMENT ROLL		
Unknown	46	73	Middletown	3 50	50	139	35	5	61				144	96	Unknown	OCT 6 1910	PAID IN FULL RET. ON ASSESSMENT ROLL		
Unknown	47	73	Middletown	4 50		139	35						139	35	Unknown	OCT 6 1910	Ret. on Assessment Roll PAID IN FULL		
Unknown	48	73	Middletown	5 50		139	35						139	35	Unknown	OCT 6 1910	Ret. on Assessment Roll CONCLUSIVELY PRESUMED PAID		
Unknown	49	73	Middletown	6 50		139	35						139	35	Unknown	OCT 6 1910	CONCLUSIVELY PRESUMED PAID		
Unknown	50	74	Middletown	7 50		139	35						139	35	Unknown	OCT 6 1910	CONCLUSIVELY PRESUMED PAID		
Unknown	51	74	Middletown	8 50		139	35						139	35	Unknown	OCT 6 1910	CONCLUSIVELY PRESUMED PAID		
Unknown	52	74	Middletown	9 50		139	35						139	35	Unknown	OCT 6 1910	PAID IN FULL RET. ON ASSESSMENT ROLL		
Unknown	53	74	Middletown	10 50	50	139	35	5	61				144	96	Unknown	OCT 6 1910	PAID IN FULL RET. ON ASSESSMENT ROLL		
Unknown	54	74	Middletown	11 50	50	139	34	5	60				144	94	Unknown	OCT 6 1910	PAID IN FULL RET. ON ASSESSMENT ROLL		
Unknown	55	74	Middletown	12 50	150	139	34	16	82				156	16	Unknown	OCT 10 1910	PAID IN FULL RET. ON ASSESSMENT ROLL		

17945.40

4440102

# DIAGRAM

Exhibiting Columbia Street and its intersecting streets from the North line of Nutmeg Street to the North line of India Street,  
 in the City of San Diego, California, on which work has been done under my official contract as Street Superintendent of said city, with John Sugestum  
 dated the 4th day of April, A. D. 1906, for the Grading of said Columbia Street, as is more  
 particularly described in said contract; showing the relative location of each district, lot, portion of lot, or parcel of land assessed, to the work done; numbered in red ink to correspond with the red ink numbers  
 in the assessment; and showing the number of feet fronting, assessed for said work contracted for and performed. Herein "No." is used for the word "number" and "ft." for the word "feet." The marks  
 ' and " mean respectively "feet" and "inches." Figures in black ink next to property line show, each, the length of said line in feet. Other figures in black ink show the numbers of the lots.



At said City of San Diego, California, this 28th day of Sept, A. D. 1906


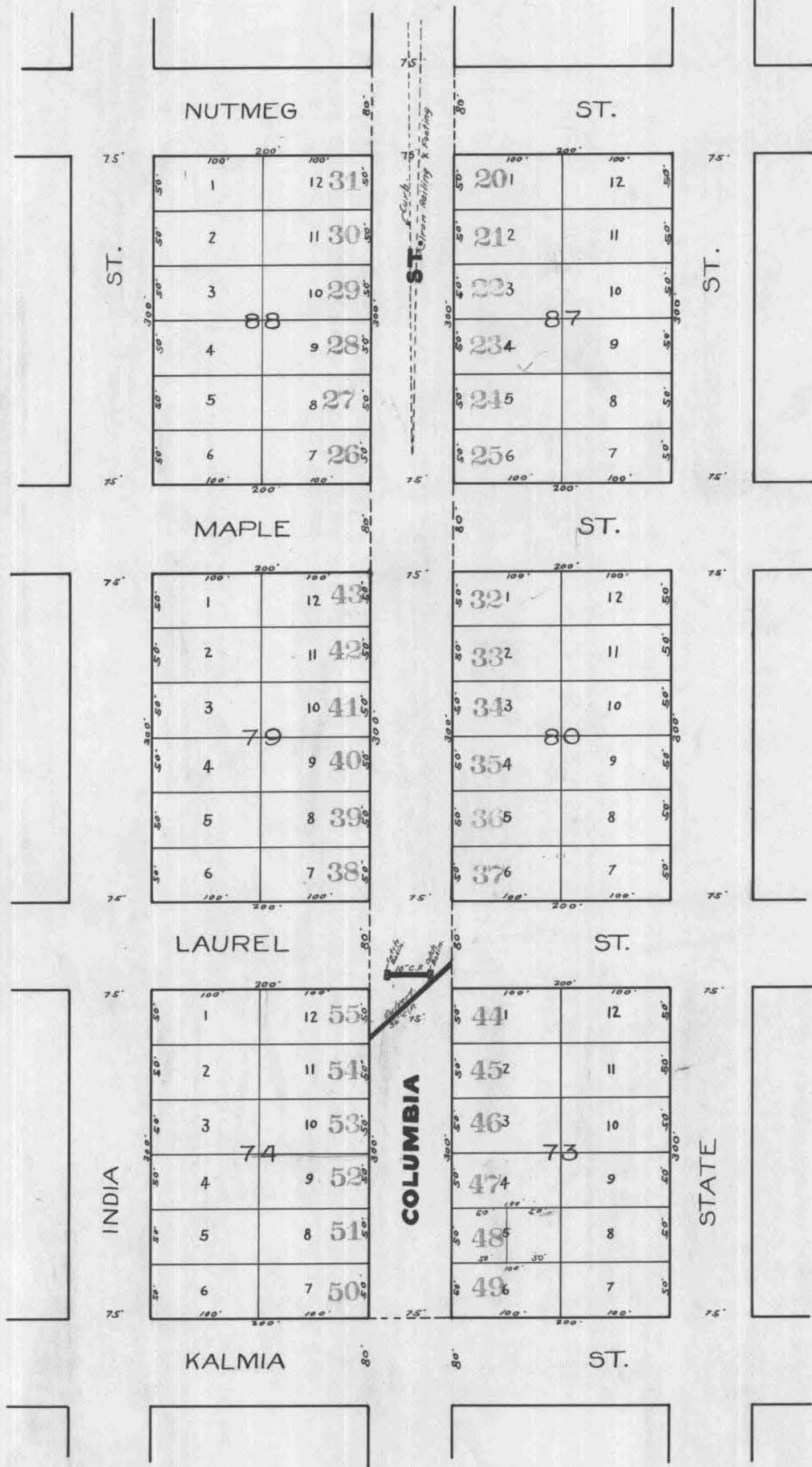
**FRANK A. SALMONS**  
 Superintendent of Streets of the City of San Diego, California

Recorded Sept 28, A. D. 1906

**FRANK A. SALMONS**  
 Superintendent of Streets of the City of San Diego, California



MIDDLETOWN



Done at San Diego, California, Sept 28 1910

**FRANK A. SALMONS**  
Superintendent of Streets of the City of San Diego, California.

Recorded Sept 28 1910

**FRANK A. SALMONS**  
Superintendent of Streets of the City of San Diego, California.

I, **FRANK A. SALMONS** Superintendent of Streets of the City of San Diego, California, do hereby certify that all charges herein stated are correct, and that the computations and calculations of this Assessment are correct.

**FRANK A. SALMONS**  
Superintendent of Streets of the City of San Diego, California.

Recorded Sept 28 1910

**FRANK A. SALMONS**  
Superintendent of Streets of the City of San Diego, California.

**CERTIFICATE OF THE CITY ENGINEER**

I, Carwin M. Capps City Engineer of the City of San Diego, in the County of San Diego, State of California, do hereby certify that the work of grading Columbia Street from the North line of Grading Street to the North line of Oling Street was performed in accordance with the surveys and the engineering work done by me and under my direction; and that the quantities thereof were correctly given by me to the Superintendent of Streets, and said work is in accord with the official grade of said street.

Carwin M. Capps  
City Engineer of the City of San Diego, California.

Dated at San Diego, Calif., Sept 28 1910

Recorded Sept 28 1910

**FRANK A. SALMONS**  
Superintendent of Streets of the City of San Diego, California.

(Affiant's name.)

John Engstrom  
Subscribed and sworn to this 8th day

of October A. D. 1910, before me,

[SEAL] Geo W Bowler  
Notary Public.

Filed this \_\_\_\_\_ day of \_\_\_\_\_ A. D. 1910

\_\_\_\_\_  
Street Superintendent of the City of San Diego.

Recorded \_\_\_\_\_ A. D. 1910

\_\_\_\_\_  
Street Superintendent of the City of San Diego.

**WARRANT**

By Virtue Hereof, I, **FRANK A. SALMONS** Street Superintendent of the City of San Diego, County of San Diego, and State of California, by virtue of the authority vested in me as said Street Superintendent, do authorize and empower John Engstrom agents or assigns, to demand and receive the several assessments upon the assessment and diagram hereto attached, and this shall be this warrant for the same.

San Diego, Sept 28 A. D. 1910

**FRANK A. SALMONS**  
Street Superintendent of City of San Diego.

Countersigned by

Grant Conard  
Mayor of City of San Diego.

Recorded Sept 28 A. D. 1910

**FRANK A. SALMONS**  
Street Superintendent of City of San Diego.

**CERTIFICATE OF RECORD**

I hereby complete and sign the foregoing record from page \_\_\_\_\_ to page \_\_\_\_\_ both inclusive, of the Assessment, Diagram, Warrant, Certificate of the City Engineer, Contractor's Return and also in the Book of "Contracts and Bonds," the recorded Contract and Bond, each numbered \_\_\_\_\_ all for the work therein described upon \_\_\_\_\_ Street, from the \_\_\_\_\_ line of \_\_\_\_\_ Street to the \_\_\_\_\_ line of \_\_\_\_\_ Street.

Office of the Street Superintendent, San Diego, California, this \_\_\_\_\_ day of \_\_\_\_\_ A. D. 1910

\_\_\_\_\_  
Street Superintendent, City of San Diego.



OWNERS	ASSESSED UPON				Frontage Assessment Payment		Frontage Assessment Curp		Crossing Assessment Payment		Crossing Assessment Curp		Total Assessment		Demands made upon as Owners	Assessment Numbers	Date of Demand	Assessment Due and Unpaid		SUBSEQUENT PAY
	Assessment Number	Block	Traet or Subdivision	Lot	Front Feet	Foot of Crossing	Dollars	Cents	Dollars	Cents	Dollars	Cents	Dollars	Cents				Dollars	Cents	
Unknown	16	265	Horton's Add.	B	10	10	36	16				8	44	144	60	Unknown	16	OCT 28 1910	PAID IN FULL	
Unknown	17	265	Horton's Add.	C	40	40	144	62				53	77	178	39	Unknown	16	OCT 28 1910	PAID IN FULL	
Unknown	17	265	Horton's Add.	A	50	50	180	79				42	21	223	00	Unknown	17	OCT 20 1910	PAID IN FULL	
Unknown	18	265	Horton's Add.	E	50	50	180	78				42	21	222	99	Unknown	18	OCT 20 1910	PAID IN FULL	
Unknown	19	265	Horton's Add.	F	50	150	180	79				126	64	307	43	Unknown	19	OCT 20 1910	PAID IN FULL	
Unknown	20	266	Horton's Add.	G	50	130	180	78				109	76	290	54	Unknown	20	OCT 20 1910	PAID IN FULL	
Unknown	21	266	Horton's Add.	H		20						16	89	16	89	Unknown	21	OCT 20 1910	PAID IN FULL	
Unknown	22	266	Horton's Add.	I	50	50	180	79				42	21	223	00	Unknown	22	OCT 20 1910	PAID IN FULL	
Unknown	23	266	Horton's Add.	J	50	50	180	78				42	21	222	99	Unknown	23	OCT 20 1910	PAID IN FULL	
Unknown	24	266	Horton's Add.	K	50	50	180	79				42	21	223	00	Unknown	24	OCT 20 1910	PAID IN FULL	
Unknown	25	266	Horton's Add.	L	25	25	90	39				21	11	111	50	Unknown	25	OCT 20 1910	PAID IN FULL	
Unknown	26	266	Horton's Add.	M	25	25	90	39				21	11	111	50	Unknown	26	OCT 20 1910	PAID IN FULL	
Unknown	27	266	Horton's Add.	N	50	150	180	78				126	64	307	42	Unknown	27	OCT 20 1910	PAID IN FULL	
Unknown	28	256	Horton's Add.	O	50	150	180	79				126	64	307	43	Unknown	28	OCT 20 1910	PAID IN FULL	
Unknown	29	256	Horton's Add.	P	50	50	180	78				42	21	222	99	Unknown	29	OCT 20 1910	PAID IN FULL	
Unknown	30	256	Horton's Add.	Q	50	50	180	79				42	21	223	00	Unknown	30	OCT 20 1910	PAID IN FULL	
Unknown	31	256	Horton's Add.	R	50	50	180	78				42	21	222	99	Unknown	31	OCT 20 1910	PAID IN FULL	
Unknown	32	256	Horton's Add.	S	25	25	90	39				21	10	111	49	Unknown	32	OCT 25 1910	PAID IN FULL	
Unknown	33	256	Horton's Add.	T	25	25	90	39				21	11	111	50	Unknown	33	OCT 20 1910	PAID IN FULL	
Unknown	34	256	Horton's Add.	U	50	150	180	79				126	64	307	43	Unknown	34	OCT 20 1910	PAID IN FULL	
Unknown	35	255	Horton's Add.	V	50	150	180	79				126	64	307	43	Unknown	35	OCT 20 1910	PAID IN FULL	
Unknown	36	255	Horton's Add.	W	50	50	180	79				42	21	223	00	Unknown	36	OCT 20 1910	PAID IN FULL	
Unknown	37	255	Horton's Add.	X	50	50	180	79				42	21	223	00	Unknown	37	OCT 20 1910	PAID IN FULL	
Unknown	38	255	Horton's Add.	Y	50	50	180	79				42	21	223	00	Unknown	38	OCT 20 1910	PAID IN FULL	
Unknown	39	255	Horton's Add.	Z	50	50	180	79				42	21	223	00	Unknown	39	OCT 20 1910	PAID IN FULL	
Unknown	40	255	Horton's Add.	A	50	150	180	79				126	64	307	43	Unknown	40	OCT 20 1910	PAID IN FULL	
Unknown	41	248	Horton's Add.	B	50	150	180	79				126	64	307	43	Unknown	41	OCT 20 1910	PAID IN FULL	
Unknown	42	248	Horton's Add.	C	25	25	90	39				21	11	111	50	Unknown	42	OCT 20 1910	PAID IN FULL	
Unknown	43	248	Horton's Add.	D	25	25	90	39				21	11	111	50	Unknown	43	OCT 20 1910	PAID IN FULL	
Unknown	44	248	Horton's Add.	E	50	50	180	78				42	21	222	99	Unknown	44	OCT 20 1910	PAID IN FULL	
Unknown	45	248	Horton's Add.	F	50	50	180	79				42	21	223	00	Unknown	45	OCT 20 1910	PAID IN FULL	
Unknown	46	248	Horton's Add.	G	50	50	180	78				42	21	222	99	Unknown	46	OCT 20 1910	PAID IN FULL	
Unknown	47	248	Horton's Add.	H	50	150	180	79				126	64	307	43	Unknown	47	OCT 20 1910	PAID IN FULL	
Unknown	48	249	Horton's Add.	I	50	150	180	78				126	64	307	42	Unknown	48	OCT 20 1910	PAID IN FULL	
Unknown	49	249	Horton's Add.	J	50	50	180	79				42	21	223	00	Unknown	49	OCT 20 1910	PAID IN FULL	
Unknown	50	249	Horton's Add.	K	50	50	180	78				42	21	222	99	Unknown	50	OCT 20 1910	PAID IN FULL	
Unknown	51	249	Horton's Add.	L	50	50	180	79				42	21	223	00	Unknown	51	OCT 20 1910	PAID IN FULL	
Unknown	52	249	Horton's Add.	M	50	50	180	78				42	21	222	99	Unknown	52	OCT 20 1910	PAID IN FULL	
Unknown	53	249	Horton's Add.	N	50	150	180	79				126	64	307	43	Unknown	53	OCT 20 1910	PAID IN FULL	
Unknown	54	239	Horton's Add.	O	50	150	180	78				126	64	307	42	Unknown	54	OCT 20 1910	PAID IN FULL	
Unknown	55	239	Horton's Add.	P	50	50	180	79				42	21	223	00	Unknown	55	OCT 20 1910	PAID IN FULL	
Unknown	56	239	Horton's Add.	Q	50	50	180	78				42	21	222	99	Unknown	56	OCT 20 1910	PAID IN FULL	
Unknown	57	239	Horton's Add.	R	50	50	180	79				42	21	223	00	Unknown	57	OCT 20 1910	PAID IN FULL	
Unknown	58	239	Horton's Add.	S	50	50	180	78				42	21	222	99	Unknown	58	OCT 20 1910	PAID IN FULL	
Unknown	59	239	Horton's Add.	T	50	150	180	79				126	64	307	43	Unknown	59	OCT 20 1910	PAID IN FULL	
Unknown	60	238	Horton's Add.	U	50	150	180	78				126	64	307	42	Unknown	60	OCT 20 1910	PAID IN FULL	
Unknown	61	238	Horton's Add.	V	50	50	180	79				42	21	223	00	Unknown	61	OCT 20 1910	PAID IN FULL	
Unknown	62	238	Horton's Add.	W	50	50	180	78				42	21	222	99	Unknown	62	OCT 20 1910	PAID IN FULL	
Unknown	63	238	Horton's Add.	X	50	50	180	79				42	21	223	00	Unknown	63	OCT 20 1910	PAID IN FULL	
Unknown	64	238	Horton's Add.	Y	50	50	180	78				42	21	222	99	Unknown	64	OCT 20 1910	PAID IN FULL	
Unknown	65	238	Horton's Add.	Z	50	150	180	79				126	64	307	43	Unknown	65	OCT 20 1910	PAID IN FULL	
Unknown	66	233	Horton's Add.	A	50	150	180	78				126	64	307	42	Unknown	66	OCT 20 1910	PAID IN FULL	
Unknown	67	233	Horton's Add.	B	50	50	180	79				42	21	223	00	Unknown	67	OCT 20 1910	PAID IN FULL	
Unknown	68	233	Horton's Add.	C	50	50	180	78				42	21	222	99	Unknown	68	OCT 20 1910	PAID IN FULL	
Unknown	69	233	Horton's Add.	D	50	50	180	79				42	21	223	00	Unknown	69	OCT 20 1910	PAID IN FULL	

**6**

1st Paym't	11 15	Jan. 30-1911	572 Adams
2nd "	11 15	Jan. 30-1912	572 Adams
3rd "	11 15	Feb 15-1913	572 Adams
4th "	11 15	2-15-14	572 Adams
5th "	11 15	1-30-15	572 Adams
6th "	11 15	January Term, 1916	572 Adams
7th "	11 15	January Term, 1917	572 Adams
8th "	11 15	January Term, 1918	572 Adams
9th "	11 15	January Term, 1919	572 Adams
10th "	11 15	January Term, 1920	572 Adams

**9**

7th "	22 30	January Term, 1916	572 Adams
8th "	22 30	January Term, 1917	572 Adams
9th "	22 30	January Term, 1918	572 Adams
10th "	22 30	January Term, 1919	572 Adams

**11**

8th "	30 74	January Term, 1916	572 Adams
9th "	30 74	January Term, 1917	572 Adams
10th "	30 74	January Term, 1918	572 Adams

**14**

7th "	22 30	January Term, 1916	572 Adams
8th "	22 30	January Term, 1917	572 Adams
9th "	22 30	January Term, 1918	572 Adams
10th "	22 30	January Term, 1919	572 Adams

**19**

3rd "	22 30	Jan 16-1912	572 Adams
4th "	22 30	Jan 6-1913	572 Adams
5th "	22 30	1-9-14	572 Adams
6th "	22 30	January Term, 1915	572 Adams
7th "	22 30	January Term, 1916	572 Adams
8th "	22 30	January Term, 1917	572 Adams
9th "	22 30	January Term, 1918	572 Adams
10th "	22 30	January Term, 1919	572 Adams

OWNERS	ASSESSED UPON					Frontage Assessment		Frontage Assessment Curb		Crossing Assessment		Crossing Assessment Curb		Total Assessment		Demands Made Upon as Owners	Date of Demand	Assessment Due and Unpaid		SUBSEQUENT PAYMENTS	
	Assessment Number	Block	Tract or Subdivision	Lot	Front Feet	Feet on Crossing	Dollars	Cents	Dollars	Cents	Dollars	Cents	Dollars	Cents	Dollars			Cents	Dollars		Cents
Unknown	70	233	Horton's Add.	N 37 1/2	37 1/2	37 1/2	135	59	12	13	31	66	1	15	180	53	Unknown	70	OCT 20 1910	180 53	PAID IN FULL CERTIFICATE NO. 1975
Unknown	71	233	Horton's Add.	S 12 1/2	12 1/2	12 1/2	45	19	4	04	10	55		39	60	17	Unknown	71	OCT 20 1910	60 17	PAID IN FULL RET. OF ASSESSMENT ROLL
Unknown	72	233	Horton's Add.	J	50	150	180	79	16	18	126	64		460	328	21	Unknown	72	OCT 20 1910	328 21	PAID IN FULL RET. OF ASSESSMENT ROLL
Unknown	73	234	Horton's Add.	S 4 1/2	4 1/2	4 1/2	141	148	24			119	04		267	28	Unknown	73	OCT 20 1910	267 28	PAID IN FULL RET. OF ASSESSMENT ROLL
Unknown	74	234	Horton's Add.	N 9 1/2	9 1/2	9 1/2	32	54		97	760			41	11	Unknown	74	OCT 20 1910	41 11	PAID IN FULL CERTIFICATE NO. 1405	
Unknown	75	234	Horton's Add.	S 32 1/2	32 1/2	32 1/2	115	70		65	270	24		143	37	Unknown	75	OCT 20 1910	143 37	PAID IN FULL CERTIFICATE NO. 1406	
Unknown	76	234	Horton's Add.	N 18	18	18	65	08			15	20					Unknown	76			
Unknown	77	234	Horton's Add.	S 16 1/2	16 1/2	16 1/2	57	85			13	51					Unknown	77			
Unknown	78	234	Horton's Add.	N 34	34	34	122	93			78	71					Unknown	78			
Unknown	79	234	Horton's Add.	J	50	50	180	79			42	21	153				Unknown	79			
Unknown	80	234	Horton's Add.	N	50	50	180	79			42	21	153				Unknown	80			
Unknown	81	234	Horton's Add.	L	50	150	180	79			126	64	461				Unknown	81			
Unknown	82	224	Horton's Add.	A	50	150	180	79			126	64					Unknown	82			
Unknown	83	224	Horton's Add.	B	50	50	180	79			42	21					Unknown	83			
Unknown	84	224	Horton's Add.	C	50	50	180	79			42	21					Unknown	84			
Unknown	85	224	Horton's Add.	D	50	50	180	79			42	21					Unknown	85			
Unknown	86	224	Horton's Add.	E	50	50	180	79			42	21					Unknown	86	OCT 20 1910		PAID IN FULL RET. OF ASSESSMENT ROLL
Unknown	87	224	Horton's Add.	F	50	150	180	79			126	64					Unknown	87	OCT 20 1910		PAID IN FULL RET. OF ASSESSMENT ROLL
Unknown	88	223	Horton's Add.	G	50	150	180	79			126	64					Unknown	88			
Unknown	89	223	Horton's Add.	H	50	50	180	79			42	21					Unknown	89			
Unknown	90	223	Horton's Add.	I	50	50	180	79			42	21					Unknown	90			
Unknown	91	223	Horton's Add.	J	50	50	180	79			42	21					Unknown	91			
Unknown	92	223	Horton's Add.	K	25	25	90	39			21	10					Unknown	92			
Unknown	93	223	Horton's Add.	L	25	25	90	39			21	10					Unknown	93	OCT 20 1910	111 49	PAID IN FULL CERTIFICATE NO. 1329
Unknown	94	223	Horton's Add.	M	50	50	180	79			42	21					Unknown	94	OCT 20 1910	223 00	PAID IN FULL CERTIFICATE NO. 1330
Unknown	95	219	Horton's Add.	N 34	33	134	122	93	10	67	113	13	411	250	84	Unknown	95	OCT 20 1910	250 84	PAID IN FULL CERTIFICATE NO. 1309	
Unknown	96	219	Horton's Add.	S 16 1/2	16 1/2	16 1/2	57	85			13	51	49	71	85	Unknown	96	OCT 20 1910	71 85	PAID IN FULL RET. OF ASSESSMENT ROLL	
Unknown	97	219	Horton's Add.	N 17 1/2	17 1/2	17 1/2	61	46			14	35	53	76	34	Unknown	97	OCT 20 1910	76 34	PAID IN FULL RET. OF ASSESSMENT ROLL	
Unknown	98	219	Horton's Add.	S 33	33	33	119	31			27	89	101	148	95	Unknown	98				
Unknown	99	219	Horton's Add.	C	50	50	180	79	16	17	42	21	153	240			Unknown	99			
Unknown	100	219	Horton's Add.	D	50	50	180	79			42	21					Unknown	100			
Unknown	101	219	Horton's Add.	E	36	36	130	16	32	30	40			160			Unknown	101			
Unknown	102	219	Horton's Add.	F	14	14	50	62	4	53	11	82		66			Unknown	102			
Unknown	103	219	Horton's Add.	G	50	150	180	79			126	64		307			Unknown	103			
Unknown	104	220	Horton's Add.	H	50	105	180	79			88	65		269			Unknown	104			
Unknown	105	220	Horton's Add.	I		45					37	99		37			Unknown	105			
Unknown	106	220	Horton's Add.	J	50	50	180	79	16	18	42	21		239			Unknown	106			
Unknown	107	220	Horton's Add.	K	50	50	180	79	16	18	42	21		239	18	Unknown	107	OCT 20 1910			
Unknown	108	220	Horton's Add.	L	50	50	180	79	16	17	42	21		239	17	Unknown	108	OCT 20 1910		PAID IN FULL CERTIFICATE NO. 1182	
Unknown	109	220	Horton's Add.	M	50	50	180	79			42	21		223	00	Unknown	109	OCT 20 1910	223 00	PAID IN FULL CERTIFICATE NO. 1312	
Unknown	110	220	Horton's Add.	N	50	150	180	79			126	64		307	43	Unknown	110	OCT 20 1910	307 43	PAID IN FULL CERTIFICATE NO. 1308	
Unknown	111	210	Horton's Add.	A	50	150	180	79			126	64		307			Unknown	111			
Unknown	112	210	Horton's Add.	B	50	50	180	79			42	21		223			Unknown	112			
Unknown	113	210	Horton's Add.	C	50	50	180	79	16	18	42	21		239			Unknown	113			
Unknown	114	210	Horton's Add.	D	50	50	180	79			42	21		223			Unknown	114			
Unknown	115	210	Horton's Add.	E	50	50	180	79			42	21		223			Unknown	115			
Unknown	116	210	Horton's Add.	F	50	150	180	79			126	64		307	43	Unknown	116	OCT 20 1910			
Unknown	117	209	Horton's Add.	G	50	150	180	79			126	64		307			Unknown	117			
Unknown	118	209	Horton's Add.	H	25	25	90	39	8	09	21	10		119			Unknown	118			
Unknown	119	209	Horton's Add.	I	25	25	90	39	8	09	21	11		119			Unknown	119			
Unknown	120	209	Horton's Add.	J	25	25	90	39	8	09	21	11		119			Unknown	120			
Unknown	121	209	Horton's Add.	K	25	25	90	39	8	09	21	10		119	50		Unknown	121			
Unknown	122	209	Horton's Add.	L	50	50	180	79			42	21		223			Unknown	122			
Unknown	123	209	Horton's Add.	M	50	50	180	79			42	21		223	00	Unknown	123	OCT 20 1910	223 00	CERTIFICATE NO. 1314	

OWNERS	ASSESSED UPON			Frontage Assessment Payment		Frontage Assessment Corp		Crossing Assessment Payment		Crossing Assessment Curb		Total Assessment		Demands Made Upon as Owners	Date of Demand	Assessment Due and Unpaid	SUBSEQUENT PAYM
	Area-Number	Block	Tract or Subdivision	Lot	Front Feet	Feet of Crossing	Dollars	Cents	Dollars	Cents	Dollars	Cents	Dollars				
Unknown	124	209	Horton's Add.	L	50	150	180	79					307 43	Unknown	12	OCT 20 1910	PAID IN FULL
Unknown	125	207	Horton's Add.	A	50	150	180	79					307 43	Unknown	12	OCT 21 1910	PAID IN FULL
Unknown	126	207	Horton's Add.	B	50	50	180	79					42 21				
Unknown	127	207	Horton's Add.	C	50	50	180	79					42 21				
Unknown	128	207	Horton's Add.	D	50	50	180	79					42 21				
Unknown	129	207	Horton's Add.	E	50	50	180	79					42 21				
Unknown	130	207	Horton's Add.	F	50	150	180	79					307 43	Unknown	13	OCT 21 1910	PAID IN FULL
Unknown	131	208	Horton's Add.	G	50	150	180	79					307 43	Unknown	13	OCT 20 1910	PAID IN FULL
Unknown	132	208	Horton's Add.	H	50	50	180	79	16 18	42 21			239 18	Unknown	13	OCT 20 1910	PAID IN FULL
Unknown	133	209	Horton's Add.	I	50	50	180	79	16 18	42 21			239 18	Unknown	13	OCT 20 1910	PAID IN FULL
Unknown	134	208	Horton's Add.	J	10	10	36 15		3 23	8 44			47 82	Unknown	13	OCT 20 1910	PAID IN FULL
Unknown	135	208	Horton's Add.	K	40	40	144 62		12 94	33 77			191 33	Unknown	13	OCT 20 1910	PAID IN FULL
Unknown	136	208	Horton's Add.	L	50	50	180	79		42 21			223 00	Unknown	13	OCT 20 1910	PAID IN FULL
Unknown	137	208	Horton's Add.	M	50	150	180	79		126 64			307 43	Unknown	13	OCT 20 1910	PAID IN FULL
Unknown	138	198	Horton's Add.	N	35	125	126 55			113 98			240 53	Unknown	13	OCT 21 1910	PAID IN FULL
Unknown	139	198	Horton's Add.	O	15	15	54 23			12 69			66 90	Unknown	13	OCT 21 1910	PAID IN FULL
Unknown	140	198	Horton's Add.	P	50	50	180	79		42 21			223 00	Unknown	14	OCT 21 1910	PAID IN FULL
Unknown	141	198	Horton's Add.	Q	50	50	180	79		42 21			223 00	Unknown	14	OCT 21 1910	PAID IN FULL
Unknown	142	198	Horton's Add.	R	14	14	50 62			11 82			62 49	Unknown	14	OCT 21 1910	PAID IN FULL
Unknown	143	198	Horton's Add.	S	36	36	130 16			30 40			160 56	Unknown	14	OCT 21 1910	PAID IN FULL
Unknown	144	198	Horton's Add.	T	50	50	180	79		42 21			223 00	Unknown	14	OCT 21 1910	PAID IN FULL
Unknown	145	198	Horton's Add.	U	50	150	180	79		126 64			307 43	Unknown	14	OCT 21 1910	PAID IN FULL
Unknown	146	197	Horton's Add.	V	50	150	180	79	16 17	126 64	4 61		328 21	Unknown	14	OCT 20 1910	PAID IN FULL
Unknown	147	197	Horton's Add.	W	50	50	180	79	16 18	42 21	1 53		240 71	Unknown	14	OCT 20 1910	PAID IN FULL
Unknown	148	197	Horton's Add.	X	50	50	180	79	16 18	42 21	1 53		240 71	Unknown	14	OCT 20 1910	PAID IN FULL
Unknown	149	197	Horton's Add.	Y	50	50	180	79	16 17	42 21			239 17	Unknown	14	OCT 20 1910	PAID IN FULL
Unknown	150	197	Horton's Add.	Z	50	50	180	79	16 18	42 21			239 18	Unknown	15	OCT 20 1910	PAID IN FULL
Unknown	151	197	Horton's Add.	AA	50	150	180	79		126 64			307 43	Unknown	15	OCT 20 1910	PAID IN FULL
Unknown	152	195	Horton's Add.	AB	50	150	180	79	16 18	126 64			328 21	Unknown	15	OCT 21 1910	PAID IN FULL
Unknown	153	195	Horton's Add.	AC	50	50	180	79	16 17	42 21			240 71	Unknown	15	OCT 19 1910	PAID IN FULL
Unknown	154	195	Horton's Add.	AD	50	50	180	79		42 21			223 00	Unknown	15	OCT 21 1910	PAID IN FULL
Unknown	155	195	Horton's Add.	AE	50	150	180	79	16 18	126 64	4 61		328 22	Unknown	15	OCT 19 1910	PAID IN FULL
Unknown	156	196	Horton's Add.	AF	50	50	180	79	16 18	42 21	1 53		240 71	Unknown	15	OCT 19 1910	PAID IN FULL
Unknown	157	196	Horton's Add.	AG	50	50	180	79	16 17	42 21	1 53		240 70	Unknown	16	OCT 19 1910	PAID IN FULL
Unknown	158	196	Horton's Add.	AH	50	50	180	79		42 21	1 53		224 53	Unknown	16	OCT 19 1910	PAID IN FULL
Unknown	159	196	Horton's Add.	AI	50	50	180	79	16 18	42 21	1 53		240 71	Unknown	16	OCT 20 1910	PAID IN FULL
Unknown	160	196	Horton's Add.	AJ	50	150	180	79	16 18	126 64	4 61		328 22	Unknown	16	OCT 20 1910	PAID IN FULL
Unknown	161	13	Horton's Add.	AK	50	150	180	79	16 17	126 64			328 60	Unknown	16	OCT 21 1910	PAID IN FULL
Unknown	162	13	Horton's Add.	AL	50	50	180	79	16 18	42 21			239 18	Unknown	16	OCT 21 1910	PAID IN FULL
Unknown	163	13	Horton's Add.	AM	50	50	180	79	16 18	42 21			239 18	Unknown	16	OCT 21 1910	PAID IN FULL
Unknown	164	13	Horton's Add.	AN	50	50	180	79		36 80			217 59	Unknown	16	OCT 21 1910	PAID IN FULL
Unknown	165	13	Horton's Add.	AO	50	50	180	79		36 80			217 59	Unknown	16	OCT 21 1910	PAID IN FULL
Unknown	166	13	Horton's Add.	AP	33	150	180	79	10 67	110 39			301 85	Unknown	16	OCT 21 1910	PAID IN FULL
Unknown	167	I	Horton's Add.	AQ	50	150	180	79	16 17	110 39			307 35	Unknown	17	OCT 13 1910	PAID IN FULL
Unknown	168	I	Horton's Add.	AR	50	50	180	79	16 18	36 80			233 77	Unknown	17	OCT 19 1910	PAID IN FULL
Unknown	169	I	Horton's Add.	AS	10	10	36 15			7 36			43 51	Unknown	17	OCT 23 1910	PAID IN FULL
Unknown	170	I	Horton's Add.	AT	40	40	144 62			29 44			174 06	Unknown	17	OCT 23 1910	PAID IN FULL
Unknown	171	I	Horton's Add.	AU	50	50	180	79		42 21			223 00	Unknown	17	OCT 19 1910	PAID IN FULL
Unknown	172	I	Horton's Add.	AV	50	50	180	79		42 21			223 00	Unknown	17	OCT 19 1910	PAID IN FULL
Unknown	173	I	Horton's Add.	AW	50	150	180	79		126 64			307 43	Unknown	17	OCT 19 1910	PAID IN FULL
Unknown	174	I	Horton's Add.	AX	50	150	180	79	16 18	110 39			307 43	Unknown	17	OCT 19 1910	PAID IN FULL

126  
1st Paym't 22 30 Jan. 17-1911  
2nd " 22 30 Jan. 31-1912  
3rd " 22 30 Dec 20-1912  
4th " 22 30 12-23-13  
5th " 22 30 12-31-14  
6th " 22 30 January Term, 1915  
7th " 22 30 January Term, 1916  
8th " 22 30 January Term, 1917  
9th " 22 30 January Term, 1918  
10th " 22 30 January Term, 1919

152  
1st Paym't 32 36 Jan. 23-1911  
2nd " 32 36 Jan 29-1912  
3rd " 32 36 Jan 3-1913  
4th " 32 36 1-12-14  
5th " 32 36 1-6-15  
6th " 32 36 January Term, 1916  
7th " 32 36 January Term, 1917  
8th " 32 36 January Term, 1918  
9th " 32 36 January Term, 1919  
10th " 32 36 January Term, 1920

176  
1st Paym't 30 74 Dec 5-1911  
2nd " 30 74 Jan 22-1912  
3rd " 30 74 Jan 2-1913  
4th " 30 74 1-6-14  
5th " 30 74 1-13-15  
6th " 30 74 January Term, 1916  
7th " 30 74 January Term, 1917  
8th " 30 74 January Term, 1918  
9th " 30 74 January Term, 1919

OWNERS	ASSESSED UPON										Total Assessment		Demands Made Upon as Owners	Assessment Numbers	Date of Demand	Assessment Due and Unpaid		SUBSEQUENT PAYMENTS
	Assessment Number	Block	Tract or Subdivision	Lot	Front Feet	Feet or Crossing	Frontage Assessment Dollars	Frontage Assessment Cents	Crossing Assessment Dollars	Crossing Assessment Cents	Dollars	Cents				Dollars	Cents	
Unknown	178	14	Horton's Add.	B	50	50	180	79	16	17	3680		233	76	Unknown	178	OCT 21 1910	PAID IN FULL
Unknown	179	14	Horton's Add.	C	50	50	180	79			3680		217	59	Unknown	179	OCT 21 1910	PAID IN FULL
Unknown	180	14	Horton's Add.	D	50		180	79					180	79	Unknown	180	OCT 21 1910	PAID IN FULL
Unknown	181	14	Horton's Add.	E	50		180	79					180	79	Unknown	181	OCT 21 1910	PAID IN FULL
Unknown	182	14	Horton's Add.	F	50		180	79					180	79	Unknown	182	OCT 21 1910	PAID IN FULL
Unknown	183	H	Horton's Add.	G	50		180	79					180	79	Unknown	183	OCT 19 1910	PAID IN FULL
Unknown	184	H	Horton's Add.	H	50		180	79					180	79	Unknown	184	OCT 19 1910	PAID IN FULL
Unknown	185	H	Horton's Add.	I	50		180	79	65				181	44	Unknown	185	OCT 19 1910	PAID IN FULL
Unknown	186	H	Horton's Add.	J	50	50	180	79			3680		217	59	Unknown	186	OCT 19 1910	PAID IN FULL
Unknown	187	H	Horton's Add.	K	50	50	180	79			3680		217	59	Unknown	187	OCT 19 1910	PAID IN FULL
Unknown	188	H	Horton's Add.	L	50	150	180	79	162	11039			292	188	Unknown	188	OCT 19 1910	PAID IN FULL
Unknown	189	39	Horton's Add.	A	50		180	79					180		Unknown	189	OCT 28 1910	PAID IN FULL
Unknown	190	39	Horton's Add.	B	50		180	79					180		Unknown	190	OCT 28 1910	PAID IN FULL
Unknown	191	39	Horton's Add.	C	50		180	79					180	77	Unknown	191	OCT 28 1910	PAID IN FULL
Unknown	192	39	Horton's Add.	D	50		180	79					180	79	Unknown	192	OCT 28 1910	PAID IN FULL
Unknown	193	39	Horton's Add.	E	50		180	79					180	79	Unknown	193	OCT 28 1910	PAID IN FULL
Unknown	194	39	Horton's Add.	F	20		72	31					72	31	Unknown	194	OCT 28 1910	PAID IN FULL
Unknown	195	G	Horton's Add.	G	20		72	31	6	47			78	78	Unknown	195	OCT 28 1910	PAID IN FULL
Unknown	196	G	Horton's Add.	H									X	X	Unknown	196		
Unknown	197	G	Horton's Add.	I	50		180	79	16	18			196	97	Unknown	197	OCT 28 1910	PAID IN FULL
Unknown	198	G	Horton's Add.	J	10		36	15	3	23			39	38	Unknown	198	OCT 19 1910	PAID IN FULL
Unknown	199	G	Horton's Add.	K	40		144	62	12	94			157	56	Unknown	199	OCT 19 1910	PAID IN FULL
Unknown	200	G	Horton's Add.	L	50		180	79	16	18			196	97	Unknown	200	OCT 19 1910	PAID IN FULL
Unknown	201	G	Horton's Add.	M	50		180	79	16	17			196	96	Unknown	201	OCT 19 1910	PAID IN FULL
Unknown	202	G	Horton's Add.	N	50		180	79					180	79	Unknown	202	OCT 19 1910	PAID IN FULL
Unknown	203	40	Horton's Add.	A	35		126	55	9	7			127	52	Unknown	203	OCT 21 1910	PAID IN FULL
Unknown	204	40	Horton's Add.	B	50		180	79	65				181	44	Unknown	204	OCT 21 1910	PAID IN FULL
Unknown	205	40	Horton's Add.	C	50		180	79	4	85			185	64	Unknown	205	OCT 21 1910	PAID IN FULL
Unknown	206	40	Horton's Add.	D	50	42	180	79	16	18	36	48	233	40	Unknown	206	OCT 21 1910	PAID IN FULL
Unknown	207	40	Horton's Add.	E	50	50	180	79	16	18	42	86	239	83	Unknown	207	OCT 21 1910	PAID IN FULL
Unknown	208	40	Horton's Add.	F	50	150	180	78	16	17	128	56	325	57	Unknown	208	OCT 21 1910	PAID IN FULL
Unknown	209	F	Horton's Add.	G	50	150	180	79	16	18	128	56	325	53	Unknown	209	OCT 19 1910	PAID IN FULL
Unknown	210	F	Horton's Add.	H	50	50	180	78	16	18	42	85	239	81	Unknown	210	OCT 19 1910	PAID IN FULL
Unknown	211	F	Horton's Add.	I	50	42	180	79		36	43		217	22	Unknown	211	OCT 19 1910	PAID IN FULL
Unknown	212	F	Horton's Add.	J	50		180	78					180	78	Unknown	212	OCT 19 1910	PAID IN FULL
Unknown	213	F	Horton's Add.	K	50		180	79					180	79	Unknown	213	OCT 19 1910	PAID IN FULL
Unknown	214	F	Horton's Add.	L	35		126	55					126	55	Unknown	214	OCT 19 1910	PAID IN FULL
Unknown	215	65	Horton's Add.	A	50	150	180	79		128	56		309	35	Unknown	215	OCT 21 1910	PAID IN FULL
Unknown	216	65	Horton's Add.	B	50	50	180	78		42	86		223	64	Unknown	216	OCT 21 1910	PAID IN FULL
Unknown	217	65	Horton's Add.	C	50	50	180	79		42	85		223	64	Unknown	217	OCT 21 1910	PAID IN FULL
Unknown	218	65	Horton's Add.	D	50	50	180	79		42	21		223	no	Unknown	218	OCT 21 1910	PAID IN FULL
Unknown	219	65	Horton's Add.	E	50	50	180	78		42	21		222	219	Unknown	219	OCT 21 1910	PAID IN FULL
Unknown	220	65	Horton's Add.	F	50	150	180	79		126	64		307		Unknown	220	OCT 21 1910	PAID IN FULL
Unknown	221	E	Horton's Add.	G	50	150	180	78		126	64		307		Unknown	221	OCT 21 1910	PAID IN FULL
Unknown	222	E	Horton's Add.	H	50	50	180	79		42	21		223		Unknown	222	OCT 21 1910	PAID IN FULL
Unknown	223	E	Horton's Add.	I	75	75	90	39	2	42	21	110	113		Unknown	223	OCT 21 1910	PAID IN FULL
Unknown	224	E	Horton's Add.	J	75	75	90	39	2	43	21	111	113	93	Unknown	224	OCT 21 1910	PAID IN FULL
Unknown	225	E	Horton's Add.	K	50	50	180	79		42	86		223	65	Unknown	225	OCT 19 1910	PAID IN FULL
Unknown	226	E	Horton's Add.	L	50	50	180	78		42	85		223	63	Unknown	226	OCT 28 1910	PAID IN FULL
Unknown	227	E	Horton's Add.	M	50	150	180	79		128	57		309	36	Unknown	227	OCT 28 1910	PAID IN FULL
Unknown	228	E	Horton's Add.	N	50		180	79		42	86		42	86	Unknown	228		
Unknown	229	66	Horton's Add.	A	50	100	180	78	16	17	84	43	3	07	Unknown	229	OCT 21 1910	PAID IN FULL
Unknown	230	66	Horton's Add.	B	50	50	180	79	16	18	42	21	1	53	Unknown	230	OCT 21 1910	PAID IN FULL
Unknown	231	66	Horton's Add.	C	50	50	180	79	16	18	42	21	1	53	Unknown	231	OCT 21 1910	PAID IN FULL

374

OWNERS	ASSESSMENT NUMBER		BLOCK		TRACT OR SUBDIVISION	LOT	FRONT FEET		FRONTAGE ASSESSMENT		FRONTAGE ASSESSMENT CURB		CROSSING ASSESSMENT		CROSSING ASSESSMENT CURB		TOTAL ASSESSMENT		DEMANDS MADE UPON AS OWNERS	ASSESSMENT NUMBERS	DATE OF DEMAND	ASSESSMENT DUE AND UNPAID		SUBSEQUENT PAYMENT
	ASSESSMENT NUMBER	BLOCK	DOLLARS	CENTS			DOLLARS	CENTS	DOLLARS	CENTS	DOLLARS	CENTS	DOLLARS	CENTS	DOLLARS	CENTS	DOLLARS	CENTS				DOLLARS	CENTS	
Unknown	232	66	Horton's Add.																Unknown	232	OCT 21 1910	PAID IN FULL		
Unknown	233	66	Horton's Add.																Unknown	233	OCT 21 1910	PAID IN FULL		
Unknown	234	66	Horton's Add.																Unknown	234	OCT 21 1910	PAID IN FULL		
Unknown	235	66	Horton's Add.																Unknown	235	OCT 21 1910	PAID IN FULL		
Unknown	236	66	Horton's Add.																Unknown	236	OCT 21 1910	PAID IN FULL		
Unknown	237	D	Horton's Add.																Unknown	237	OCT 21 1910	PAID IN FULL		
Unknown	238	D	Horton's Add.																Unknown	238	OCT 21 1910	PAID IN FULL		
Unknown	239	D	Horton's Add.																Unknown	239	OCT 21 1910	PAID IN FULL		
Unknown	240	D	Horton's Add.																Unknown	240	OCT 21 1910	PAID IN FULL		
Unknown	241	D	Horton's Add.																Unknown	241	OCT 21 1910	PAID IN FULL		
Unknown	242	D	Horton's Add.																Unknown	242	OCT 21 1910	PAID IN FULL		
Unknown	243	D	Horton's Add.																Unknown	243	OCT 21 1910	PAID IN FULL		
Unknown	244	91	Horton's Add.																Unknown	244	OCT 21 1910	PAID IN FULL		
Unknown	245	91	Horton's Add.																Unknown	245	OCT 21 1910	PAID IN FULL		
Unknown	246	91	Horton's Add.																Unknown	246	OCT 21 1910	PAID IN FULL		
Unknown	247	91	Horton's Add.																Unknown	247	OCT 21 1910	PAID IN FULL		
Unknown	248	AV	Horton's Add.																Unknown	248	OCT 21 1910	PAID IN FULL		
Unknown	249	91	Horton's Add.																Unknown	249	OCT 21 1910	PAID IN FULL		
Unknown	250	C	Horton's Add.																Unknown	250	OCT 19	PAID IN FULL		
Unknown	251	C	Horton's Add.																Unknown	251	OCT 19	PAID IN FULL		
Unknown	252	C	Horton's Add.																Unknown	252	OCT 19	PAID IN FULL		
Unknown	253	C	Horton's Add.																Unknown	253	OCT 19	PAID IN FULL		
Unknown	254	C	Horton's Add.																Unknown	254	OCT 19	PAID IN FULL		
Unknown	255	C	Horton's Add.																Unknown	255	OCT 19	PAID IN FULL		

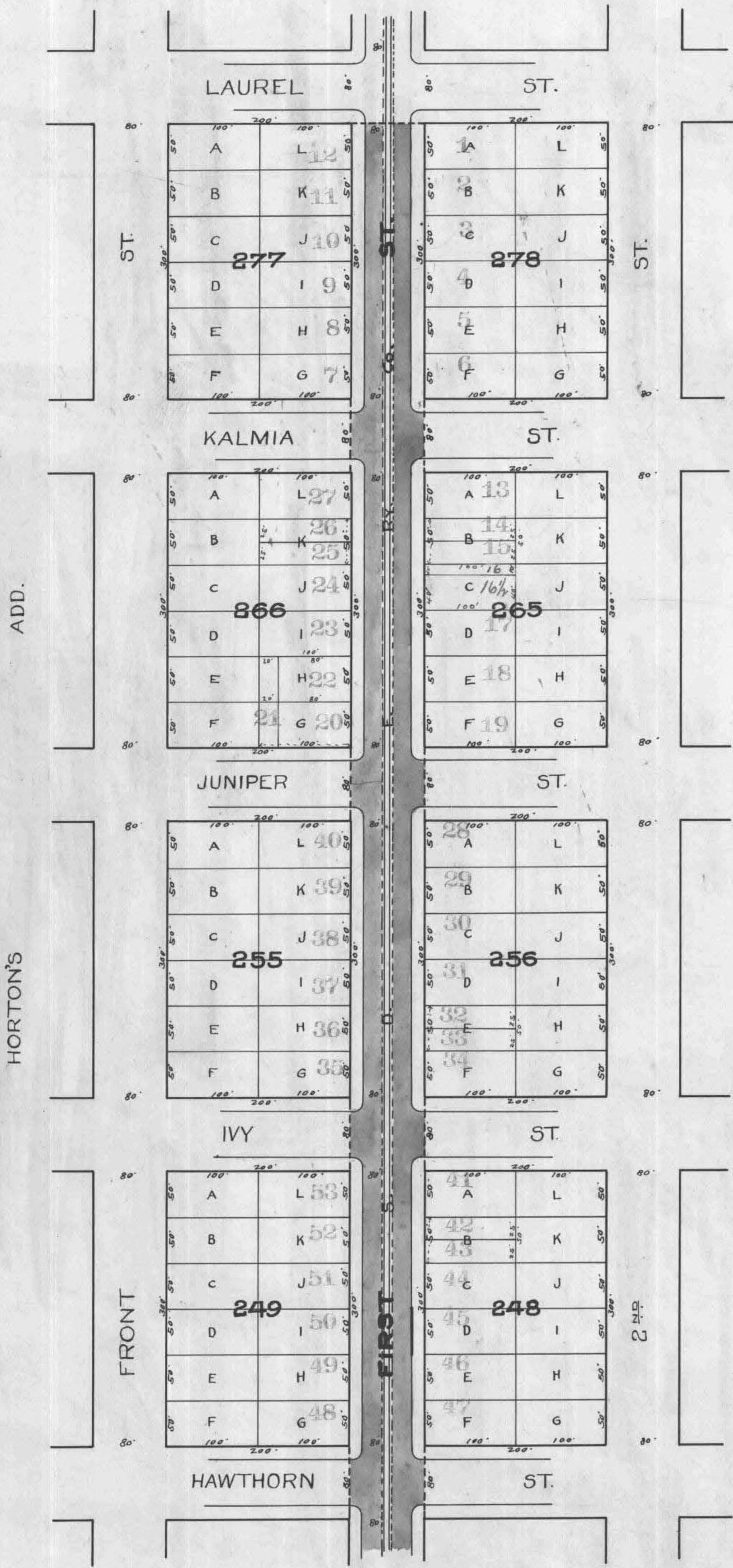
1st Paym't 22 30 Jan. 7-1911  
 2nd " 22 30 Jan. 2-1912  
 3rd " 22 30 Dec 19-1912  
 4th " 22 30 12-23-13  
 5th " 22 30 12-29-14  
 6th " 22 30 January Term, 1915  
 7th " 22 30 January Term, 1917  
 8th " 22 30 January Term, 1918  
 9th " 22 30 January Term, 1919  
 10th " 22 30 January Term, 1920  
 Bond No 88  
 11th " 11 15 1-2-15  
 12th " 11 15 January Term, 1916  
 13th " 11 15 January Term, 1917  
 14th " 11 15 January Term, 1918  
 15th " 11 15 January Term, 1919  
 16th " 11 15 January Term, 1920  
 Bond No 89  
 17th " 30 74 January Term, 1917  
 18th " 30 74 January Term, 1918  
 19th " 30 74 January Term, 1919  
 20th " 30 74 January Term, 1920  
 Bond No 91  
 21st " 11 15 January Term, 1917  
 22nd " 11 15 January Term, 1918  
 23rd " 11 15 January Term, 1919  
 24th " 11 15 January Term, 1920



DIAGRAM

375

Exhibiting First Street and its intersecting streets from the North line of 1st Street to the South line of Laurel Street, in the City of San Diego, California, on which work has been done under my official contract as Street Superintendent of said city, with The Barber Asphalt Paving Company dated the 1st day of April, A. D. 1900, for the Paving & Curbing of said First Street, as is more particularly described in said contract; showing the relative location of each district, lot, portion of lot, or parcel of land assessed, to the work done; numbered in red ink to correspond with the red ink numbers in the assessment; and showing the number of feet fronting, assessed for said work contracted for and performed. Herein "No." is used for the word "number" and "ft." for the word "feet." The marks ' and " mean respectively "feet" and "inches." Figures in black ink next to property line show, each, the length of said line in feet. Other figures in black ink show the numbers of the lots.



At said City of San Diego, California, this 1st day of Oct, A. D. 1900

**FRANK A. SALMONS**  
Superintendent of Streets of the City of San Diego, California

Recorded OCT 1 1910 A. D. 1900

**FRANK A. SALMONS**  
Superintendent of Streets of the City of San Diego, California

ADD.

HORTON'S

FRONT

HAWTHORN

ST.

ST.

ST.

GRAPE

ST.

FIR

ST.

ELM

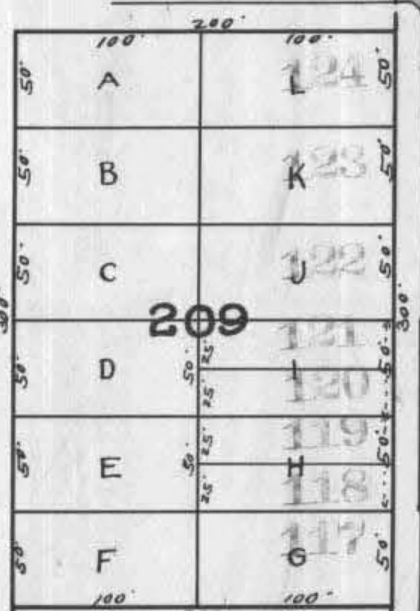
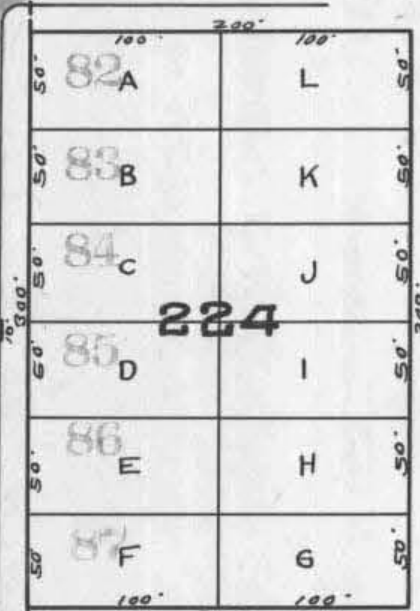
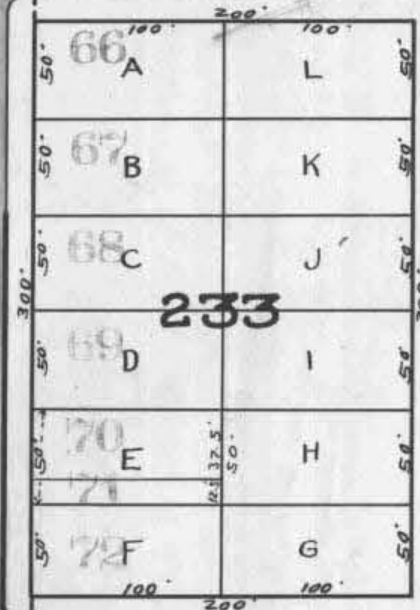
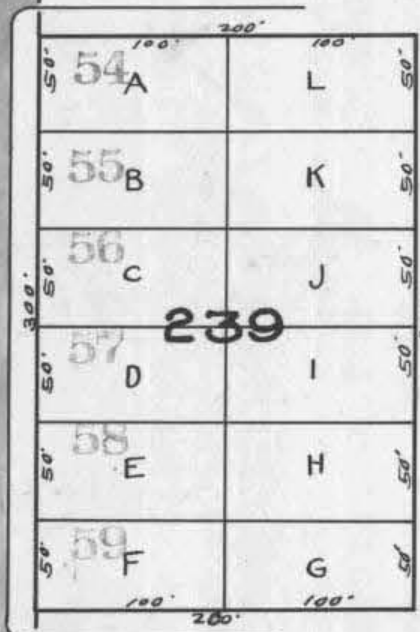
ST.

DATE

ST.

CEDAR

ST.



1170

2ND

FIRST

ADD.

HORTON'S

FRONT

ST.

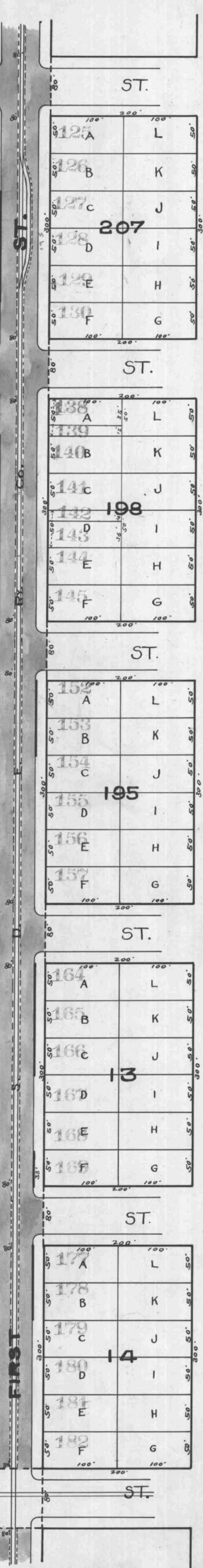
ST.

ST.


ST.

ST.

ST.



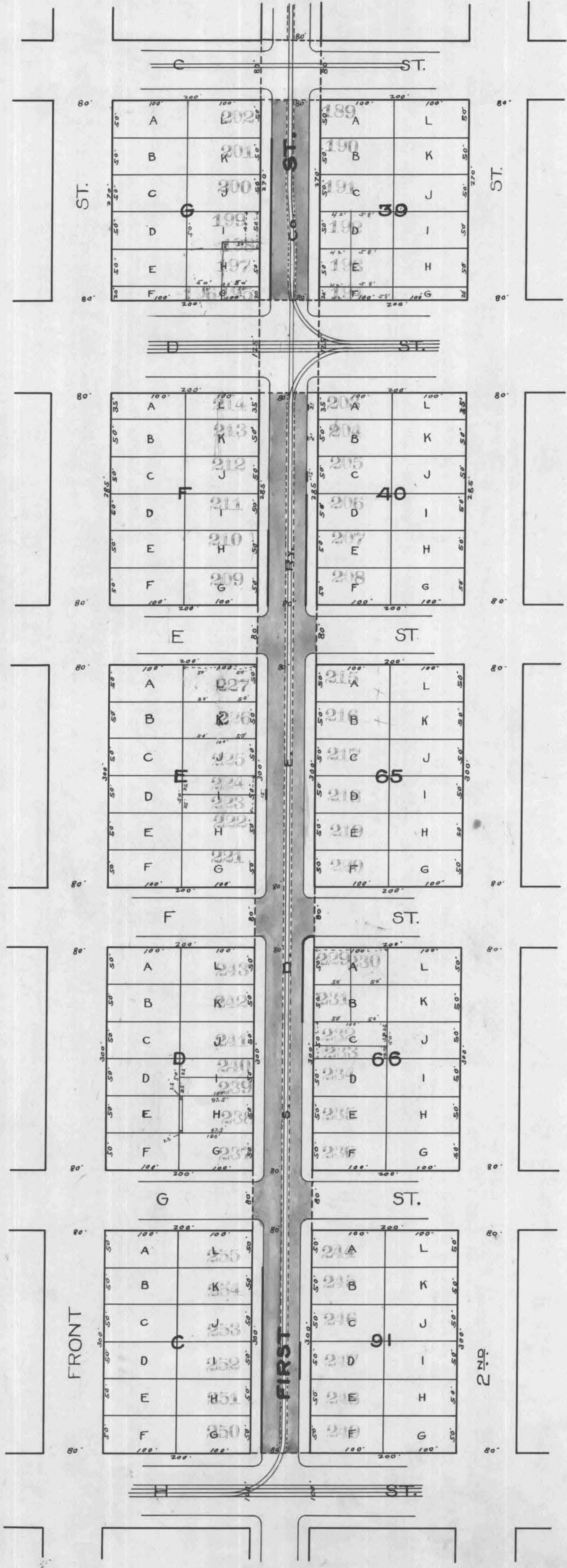
$6935 + 92 = 6582.5$   
 $100 + 92 = 950$   
 $6582.5 / 950 = 6.932.5$



1500

ADD.

HORTON'S



Done at San Diego, California, OCT 1 1910 191...

**FRANK A. SALMONS**

Superintendent of Streets of the City of San Diego, California.

Recorded OCT 1 1910 191...

**FRANK A. SALMONS**

Superintendent of Streets of the City of San Diego, California.

I, Frank A. Salmons, Superintendent of Streets of the City of San Diego, California, do hereby certify that all charges herein stated are correct, and that the computations and calculations of this Assessment are correct.

**FRANK A. SALMONS**

Superintendent of Streets of the City of San Diego, California.

Recorded OCT 1 1910 191...

**FRANK A. SALMONS**

Superintendent of Streets of the City of San Diego, California.

Assessment Amended 1922, 1923, 1924, 1925, 1926, 1927, 1928, 1929, 1930, 1931, 1932 and 1933  
comparing assessment to 1910  
Common Council  
Oct 28, 1910  
Frank A. Salmons  
Street Superintendent of the City of San Diego

**CERTIFICATE OF THE CITY ENGINEER**

I, Clavin M. Pappas, City Engineer of the City of San Diego, in the County of San Diego, State of California, do hereby certify that the work of Paving & Curbing Street from the North line of St Street to the South line of Laurel Street was performed in accordance with the surveys and the engineering work done by me and under my direction; and that the quantities thereof were correctly given by me to the Superintendent of Streets, and said work is in accord with the official grade of said street.

Clavin M. Pappas  
City Engineer of the City of San Diego, California.

Dated at San Diego, Calif., OCT 1 1910 191...

Recorded OCT 1 1910 191...

**FRANK A. SALMONS**

Superintendent of Streets of the City of San Diego, California.

(Affiant's name.)

W. E. Morrison  
Subscribed and sworn to this 29th day

of October A. D. 1910, before me,

[SEAL] W. E. Bartlett  
Notary Public.

Filed this 29th day of Oct A. D. 1910

Frank A. Salmons  
Street Superintendent of the City of San Diego.

Recorded Oct 31 A. D. 1910

Frank A. Salmons  
Street Superintendent of the City of San Diego.

**WARRANT**

By Virtue Hereof, I, Frank A. Salmons, Street Superintendent of the City of San Diego, County of San Diego, and State of California, by virtue of the authority vested in me as said Street Superintendent, do authorize and empower The Barker Asphalt Paving Company, agents or assigns, to demand and receive the several assessments upon the assessment and diagram hereto attached, and this shall be it warrant for the same. Serial bonds, bearing interest at the rate of 7 per cent per annum and extending over a period of ten years from their date <sup>ending nine years from and after the second day of January next succeeding the date of said bonds</sup> are to be issued to represent the cost and expenses of the work described in the assessment, and in the manner and form prescribed by law; and an even annual proportion of the principal sum thereof shall be payable, by coupon, on the second day of January every year after their date, until the whole is paid, and the interest shall be payable semi-annually, by coupon, on the second days of January and July, respectively, of each year on all sums unpaid, until the whole of said principal and interest are paid; and notice is hereby given that a bond in such series will issue to represent each assessment of twenty-five dollars or more remaining unpaid for thirty days after the date of this warrant, or five days after the decision of the Common Council of this city upon an appeal.

San Diego, OCT 1 1910 A. D. 191...

**FRANK A. SALMONS**

Street Superintendent of the City of San Diego.

Recorded OCT 1 1910 A. D. 191...

Countersigned by

Grant L. Morrison  
Mayor of City of San Diego.

**FRANK A. SALMONS**

Street Superintendent of the City of San Diego.

**CERTIFICATE OF RECORD**

I hereby complete and sign the foregoing record from page \_\_\_\_\_ to page \_\_\_\_\_ both inclusive of the Assessment, Diagram, Warrant, Certificate of the City Engineer, Contractor's Return and also in the Book of "Contracts and Bonds," the recorded Contract and Bond, each numbered \_\_\_\_\_ all for the work therein described upon \_\_\_\_\_ Street, from the \_\_\_\_\_ line of \_\_\_\_\_ Street to the \_\_\_\_\_ line of \_\_\_\_\_ Street.

Office of the Street Superintendent, San Diego, California, this \_\_\_\_\_ day of \_\_\_\_\_ A. D. 191...

Street Superintendent of the City of San Diego.

Warrant countersigned pursuant to Resolution No. 17476 adopted by the Common Council Oct. 26, 1910  
Frank A. Salmons  
Street Superintendent of the City of San Diego

383

In the Matter of Redeveloping & Leasing Kearney Avenue from the southeast line of Legbee Street to the northwest line of Ricard Street

MARGIN

CONTRACTOR'S RETURN

Pursuant to Statute, I, Frank J. Samaan as Street Superintendent of the City of San Diego, in the County of San Diego and State of California, do hereby assess and apportion, as shown hereinafter and in the diagram attached hereto, upon certain lots, portions of lots, and parcels of land in that Assessment District described in Resolution of Intention No. 190, adopted and approved by the Mayor of said City on and on file in the office of the Clerk of said City, the exterior boundaries of which said district

STATE OF CALIFORNIA, COUNTY OF SAN DIEGO, CITY OF SAN DIEGO, } ss.

are also shown on the diagram hereto attached, referred to and made a part hereof, the sum of One thousand One hundred and one & 51/100 Dollars (\$ 1101.51 ), to be paid to N. W. Sumption agents or assigns, to cover the sum due (including incidental expenses) for the work of Redeveloping & Leasing said Kearney Avenue between said lines Street from the line of Street to the line of Street in said City, as said work is more particularly specified in my official contract therof with said N. W. Sumption dated the 9th day of August A. D. 1910.

J. A. Johnston being duly sworn, says that he is the agent for the contractor named in annexed Assessment, Diagram and Warrant; that said assessment for the total cost of certain street work upon Kearney Avenue between southeast line of Legbee Street and northwest line of Ricard Street in said city, as more fully described therein and in the contract for said work with said N. W. Sumption made by the Superintendent of Streets in said city, dated the 9th day of August A. D. 1910, levied as therein described upon certain lots, portions of lots, or parcels of land, and the unknown owners thereof for the sum of Eleven hundred and one Dollars (\$ 1101.51 ) payable to N. W. Sumption agents or assigns, was made, recorded and delivered by said Superintendent on the 13th day of October A. D. 1910, to affiant in behalf of said contractor; that there were attached to the same and delivered to the same in the same behalf, at the same time, by said Superintendent, his Diagram thereto attached, and a warrant in favor of N. W. Sumption for collecting said assessment, upon which warrant this return is endorsed; that in the case of all assessments therein described, but not included in the following table, affiant has, since the date last aforesaid, in the manner hereinafter described and in behalf of said contractor, made demand upon and received full payment from the owners of each and all such assessed lots and lands; and that besides all personal demands, affiant did, whenever the name of the owner of the lot is stated as "unknown" on the assessment, on the 20th day of October A. D. 1910, within thirty days from the date of said warrant, and between the hours of 9 A. M. and 4 P. M., in behalf of said contractor, enter upon each of the corresponding lots, portions of lots and parcels of land assessed, and with said certificate, assessment, diagram and warrant, and in a loud, audible voice, publicly make demands for the payment of each of said assessments from the unknown owners thereof, upon each lot, portion of lot, or parcel of land, for each of its own assessments as specified in said assessment; and that whenever he found a building, tenant or occupant upon any of said premises, besides the public demand as aforesaid, he, at the same time, in the same behalf, presenting and exhibiting said certificate, assessment, diagram and warrant, in each instance, demanded from each tenant, or occupant, for the unknown owners, separately, the payment of each of said assessments upon said premises; and in the following table he states the name of such demandee, as "tenant," or "occupant," with the word "unknown;" but that, notwithstanding said demands, the following totals of said assessed sums, each separately demanded, and also the total, remain unpaid, to-wit:

TOTAL COST OF THE WORK IS \$ 1101.51 , AS FOLLOWS:

3591.91 sq. ft. sidewalk @ 16¢ per sq. ft.	\$ 574.71	INCIDENTAL EXPENSES:	City Engineer's Official Fees	\$ 28.20
675 lin. ft. curb @ 65¢ per lin. ft.	\$ 432.00		Printing and Advertising	\$ 36.50
			Special Superintendent's compensation @ \$ per day	\$ 10.00
			Incidental Expenses	\$ 94.80
			Contract Cost	\$ 1006.71
Contract Cost	\$ 1006.71		Total Cost	\$ 1101.51

DIVIDED AS FOLLOWS

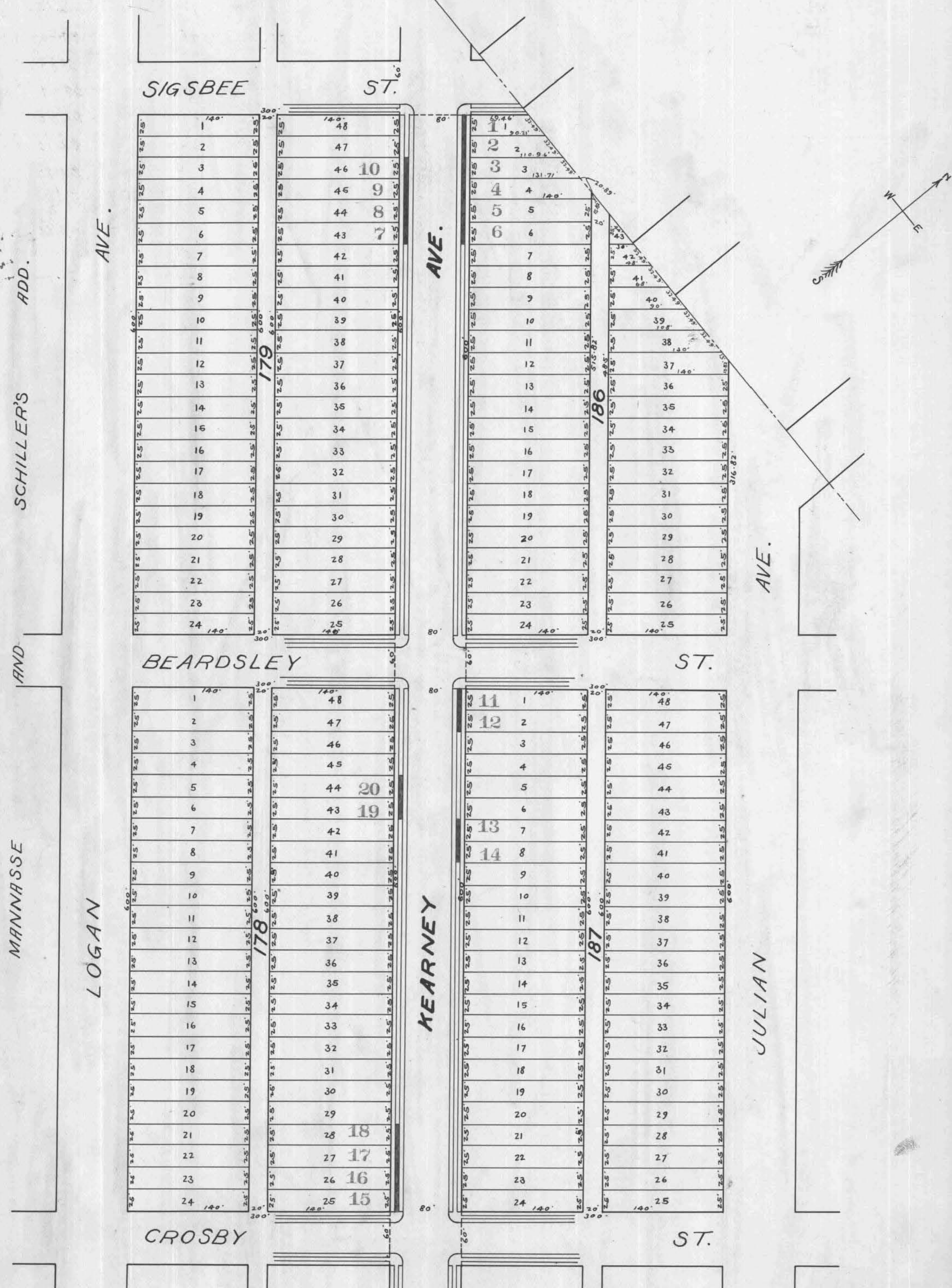
DESCRIPTION	sq. ft. sidewalk	lin. ft. curb	Cost of Sidewalk		Incidental Expenses		Total Assessment		Number of Lots Assessed	Rate per Square Foot Assessed	
			Dollars	Cents	Dollars	Cents	Dollars	Cents		Dollars	Cents
Franking Sidewalk	3591.91		574.71		54.12	628.83	675		9816		
Franking Curb		675.00		432.00	40.68	472.68	675		70026		
	3591.91	675.00	574.71	432.00	94.80	1101.51					

OWNERS	ASSESSED UPON				Assessment		Assessment		Total Assessment		Demands made upon as Owners	Assessment Numbers	Date of Demand	Assessment Due and Unpaid		SUBSEQUENT PAYMENTS
	Assessment Number	Block	Tract or Subdivision	Lot	Dollars	Cents	Dollars	Cents	Dollars	Cents				Dollars	Cents	
Unknown	1	186	Mammassee and Schiller's Add	1	23	29	17	51	40	80	Unknown	1	OCT 20 1910	40	80	PAID IN FULL RET. ON ASSESSMENT ROLL
Unknown	2	186	Mammassee and Schiller's Add	2	23	29	17	51	40	80	Unknown	2	OCT 20 1910	40	80	PAID IN FULL RET. ON ASSESSMENT ROLL
Unknown	3	186	Mammassee and Schiller's Add	3	23	29	17	51	40	80	Unknown	3	OCT 20 1910	40	80	PAID IN FULL RET. ON ASSESSMENT ROLL
Unknown	4	186	Mammassee and Schiller's Add	4	23	29	17	51	40	80	Unknown	4	OCT 20 1910	40	80	PAID IN FULL CERTIFICATE NO. 1273
Unknown	5	186	Mammassee and Schiller's Add	5	23	29	17	51	40	80	Unknown	5	OCT 20 1910	40	80	PAID IN FULL RET. ON ASSESSMENT ROLL
Unknown	6	186	Mammassee and Schiller's Add	6	23	29	17	51	40	80	Unknown	6	OCT 20 1910	40	80	PAID IN FULL Ret. on Assessment Roll
Unknown	7	179	Mammassee and Schiller's Add	43	23	29	17	51	40	80	Unknown	7	OCT 20 1910	40	80	PAID IN FULL RET. ON ASSESSMENT ROLL
Unknown	8	179	Mammassee and Schiller's Add	44	23	29	17	51	40	80	Unknown	8	OCT 20 1910	40	80	PAID IN FULL RET. ON ASSESSMENT ROLL
Unknown	9	179	Mammassee and Schiller's Add	45	23	29	17	51	40	80	Unknown	9	OCT 20 1910	40	80	PAID IN FULL RET. ON ASSESSMENT ROLL
Unknown	10	179	Mammassee and Schiller's Add	46	23	29	17	50	40	79	Unknown	10	OCT 20 1910	40	79	PAID IN FULL RET. ON ASSESSMENT ROLL
Unknown	11	187	Mammassee and Schiller's Add	1	23	29	17	51	40	80	Unknown	11	OCT 20 1910	40	80	PAID IN FULL RET. ON ASSESSMENT ROLL
Unknown	12	187	Mammassee and Schiller's Add	2	23	29	17	50	40	79	Unknown	12	OCT 20 1910	40	79	PAID IN FULL RET. ON ASSESSMENT ROLL
Unknown	13	187	Mammassee and Schiller's Add	7	23	29	17	51	40	80	Unknown	13	OCT 20 1910	40	80	PAID IN FULL RET. ON ASSESSMENT ROLL
Unknown	14	187	Mammassee and Schiller's Add	8	23	29	17	50	40	79	Unknown	14	OCT 20 1910	40	79	PAID IN FULL RET. ON ASSESSMENT ROLL
Unknown	15	178	Mammassee and Schiller's Add	25	23	29	17	51	40	80	Unknown	15	OCT 20 1910	40	80	PAID IN FULL RET. ON ASSESSMENT ROLL



DIAGRAM

Exhibiting Manry Avenue Street and its intersecting streets from the South line of Sigsbee Street to the North line of Beardsley Street, in the City of San Diego, California, on which work has been done under my official contract as Street Superintendent of said city, with H. W. Sumption dated the 9th day of August A. D. 1900, for the sidewalking & curbing of said Manry Avenue Street, as is more particularly described in said contract, showing the relative location of each district, lot, portion of lot, or parcel of land assessed, to the work done; numbered in red ink to correspond with the red ink numbers in the assessment; and showing the number of feet fronting, assessed for said work contracted for and performed. Herein "No." is used for the word "number" and "ft." for the word "feet." The marks ' and " mean respectively "feet" and "inches." Figures in black ink next to property line show, each, the length of said line in feet. Other figures in black ink show the numbers of the lots.

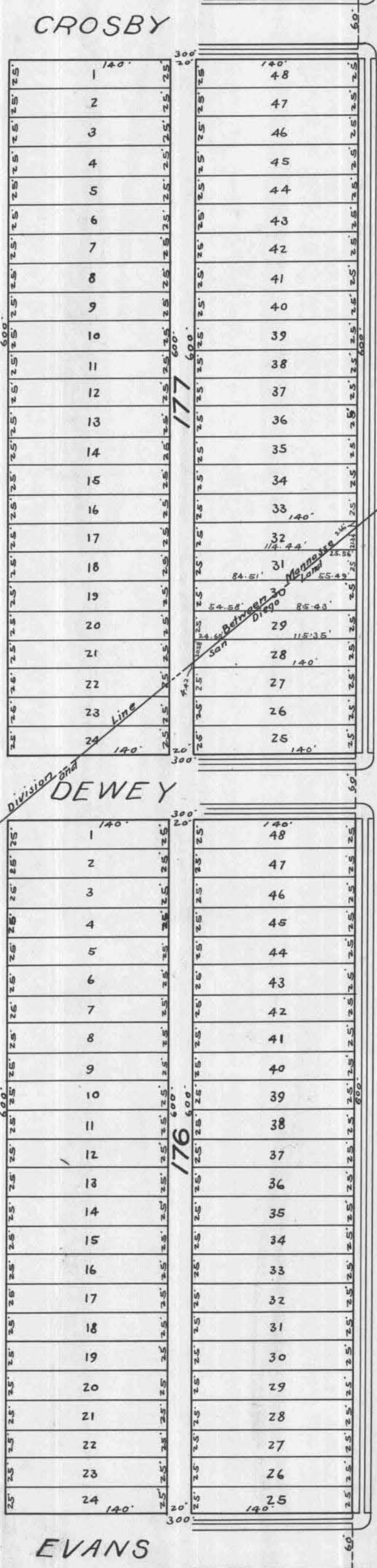


At said City of San Diego, California, this 13th day of Oct A. D. 1900  
Paul A. Salmons  
 Superintendent of Streets of the City of San Diego, California  
 Recorded Oct 13 A. D. 1900  
Paul A. Salmons  
 Superintendent of Streets of the City of San Diego, California

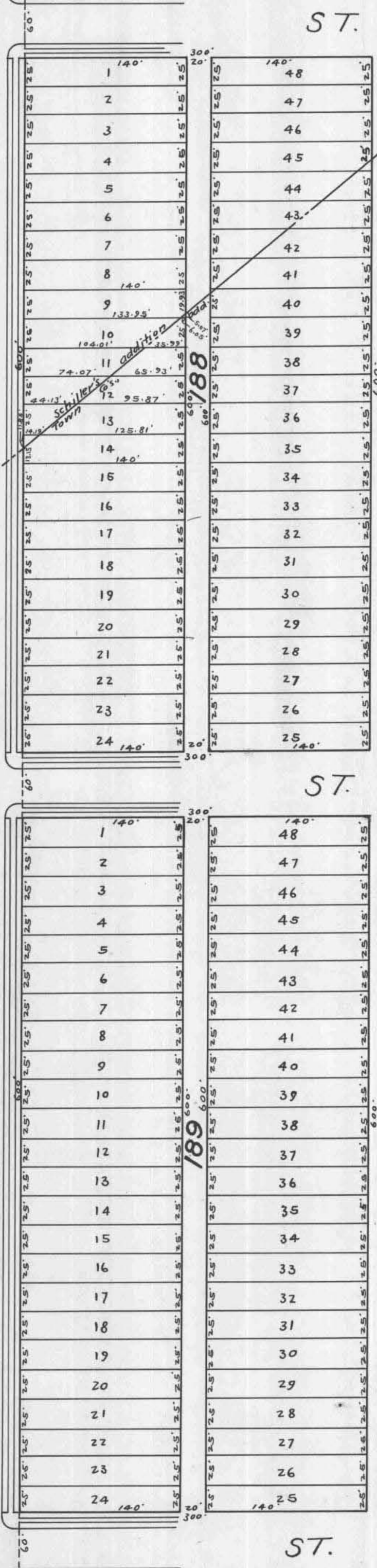


MANNASSE AND SCHILLER'S ADD.

LOGAN



KEARNEY



JULIAN

SAN DIEGO LAND AND TOWN CO'S ADD.



Done at San Diego, California, OCT 13 1910 191...

**FRANK A. SALMONS**  
Superintendent of Streets of the City of San Diego, California.

Recorded OCT 13 1910 191...

**FRANK A. SALMONS**  
Superintendent of Streets of the City of San Diego, California.

I, **FRANK A. SALMONS** Superintendent of Streets of the City of San Diego, California, do hereby certify that all charges herein stated are correct, and that the computations and calculations of this Assessment are correct.

**FRANK A. SALMONS**  
Superintendent of Streets of the City of San Diego, California.

Recorded OCT 13 1910 191...

**FRANK A. SALMONS**  
Superintendent of Streets of the City of San Diego, California.

**CERTIFICATE OF THE CITY ENGINEER**

I, Edwin M. Cappel City Engineer of the City of San Diego, in the County of San Diego, State of California, do hereby certify that the work of Edward S. Capping Street from the Southwest line of High Street to the West line of Richard Street was performed in accordance with the surveys and the engineering work done by me and under my direction; and that the quantities thereof were correctly given by me to the Superintendent of Streets, and said work is in accord with the official grade of said street.

Edwin M. Cappel  
City Engineer of the City of San Diego, California.

Dated at San Diego, Calif., OCT 13 1910 191...

Recorded OCT 13 1910 191...

**FRANK A. SALMONS**  
Superintendent of Streets of the City of San Diego, California.

(Affiant's name.)

J. A. Johnston  
Subscribed and sworn to this 20th day

of October A. D. 1910, before me,

[SEAL] John Burnham  
Notary Public.

Filed this 20th day of Oct. A. D. 1910.

Frank A. Salmons  
Street Superintendent of the City of San Diego.

Recorded Oct 20th A. D. 1910.

Frank A. Salmons  
Street Superintendent of the City of San Diego.

**WARRANT**

By Virtue Hereof, I, **FRANK A. SALMONS** Street Superintendent of the City of San Diego, County of San Diego, and State of California, by virtue of the authority vested in me as said Street Superintendent, do authorize and empower N. W. Sumpston, N. W. Sumpston agents or assigns, to demand and receive the several assessments upon the assessment and diagram hereto attached, and this shall be N. W. Sumpston warrant for the same.

San Diego, OCT 13 1910 A. D. 191...

**FRANK A. SALMONS**  
Street Superintendent of City of San Diego.

Countersigned by

Grant Leonard  
Mayor of City of San Diego.

Recorded OCT 13 1910 A. D. 191...

**FRANK A. SALMONS**  
Street Superintendent of City of San Diego.

**CERTIFICATE OF RECORD**

I hereby complete and sign the foregoing record from page..... to page..... both inclusive, of the Assessment, Diagram, Warrant, Certificate of the City Engineer, Contractor's Return and also in the Book of "Contracts and Bonds," the recorded Contract and Bond, each numbered..... all for the work therein described upon..... Street, from the..... line of..... Street to the..... line of..... Street.

Office of the Street Superintendent, San Diego, California, this..... day of..... A. D. 191...

Street Superintendent, City of San Diego.

In the Matter of Sidewalking and Curbing Grape Street from the east line of India Street to the west Boundary of City Park

MARGIN

CONTRACTOR'S RETURN

STATE OF CALIFORNIA, COUNTY OF SAN DIEGO, CITY OF SAN DIEGO.

J. A. Johnston being duly sworn, says that he is the agent of the contractor named in annexed Assessment, Diagram and Warrant; that said assessment for the total cost of certain street work upon...

between East line of India Street and west line of boundary line of City Park in said city, as more fully described therein and in the contract for said work with said H. W. Sumption made by the Superintendent of Streets in said city, dated the 9th day of August A. D. 1900...

payable to H. W. Sumption agents or assigns, was made, recorded and delivered by said Superintendent on the 26th day of October A. D. 1900...

H. W. Sumption for collecting said assessment, upon which warrant this return is endorsed; that in the case of all assessments therein described, but not included in the following table, affiant has, since the date last aforesaid, in the manner hereinafter described and in behalf of said contractor, made demand upon and received full payment from the owners of each and all such assessed lots and lands; and that besides all personal demands, affiant did, whenever the name of the owner of the lot is stated as "unknown," on the assessment, on the 27th day of October A. D. 1900...

ASSESSMENT NUMBER 3

Pursuant to Statute, I, Frank A. Salmon, as Street Superintendent of the City of San Diego, in the County of San Diego and State of California do hereby assess and apportion, as shown hereinafter and in the diagram attached hereto, upon certain lots, portions of lots, and parcels of land, fronting on Grape Street in said city, from the east line of India Street to the west Boundary line of City Park and on streets intersecting it between said lines, the sum of One Thousand Eight Hundred Twenty Three and 61/100 Dollars (\$1,823.61), to be paid to H. W. Sumption...

TOTAL COST OF THE WORK IS \$1,823.61 AS FOLLOWS:

Table listing work items: 6082.40 sq ft Sidewalk @ 16¢ = 973.18, 1107 lin ft Curbing @ 6¢ = 708.48, Contract Cost = 1681.66

Table listing incidental expenses: City Engineer's Fees \$90.55, Printing and Advertising \$36.40, Superintendent's compensation \$15.00, Incidental Expenses \$141.95, Contract Cost \$1681.66, Total Cost \$1823.61

DIVIDED AS FOLLOWS:

Main assessment table with columns: DESCRIPTION, Incidental Expenses, Total Assessment, Number of Front Feet Assessed, Number of Feet on Crossing, Rate Per Front Foot Assessed. Includes entries for Frontage Sidewalk, Curbing, and various lots on Grape Street.

Table with columns: OWNERS, ASSESSED UPON (Frontage Assessment, Curbing Assessment, Total Assessment), Demands made upon as Owners, Date of Demand, Assessment Due and Unpaid, SUBSEQUENT PAYMENTS. Lists 15 lots with owner status (Unknown) and payment status (Paid in Full).



# DIAGRAM

397

Exhibiting Grape Street and its intersecting streets from the West 300' line of India Street to the West 300' line of Boundary City Park Street, in the City of San Diego, California, on which work has been done under my official contract as Street Superintendent of said city, with New Sumption dated the 9th day of August, A. D. 1910, for the Assessing & Curbing of said Grape Street, as is more particularly described in said contract; showing the relative location of each district, lot, portion of lot, or parcel of land assessed, to the work done; numbered in red ink to correspond with the red ink numbers in the assessment; and showing the number of feet fronting, assessed for said work contracted for and performed. Herein "No." is used for the word "number" and "ft." for the word "feet." The marks ' and " mean respectively "feet" and "inches." Figures in black ink next to property line show, each, the length of said line in feet. Other figures in black ink show the numbers of the lots.

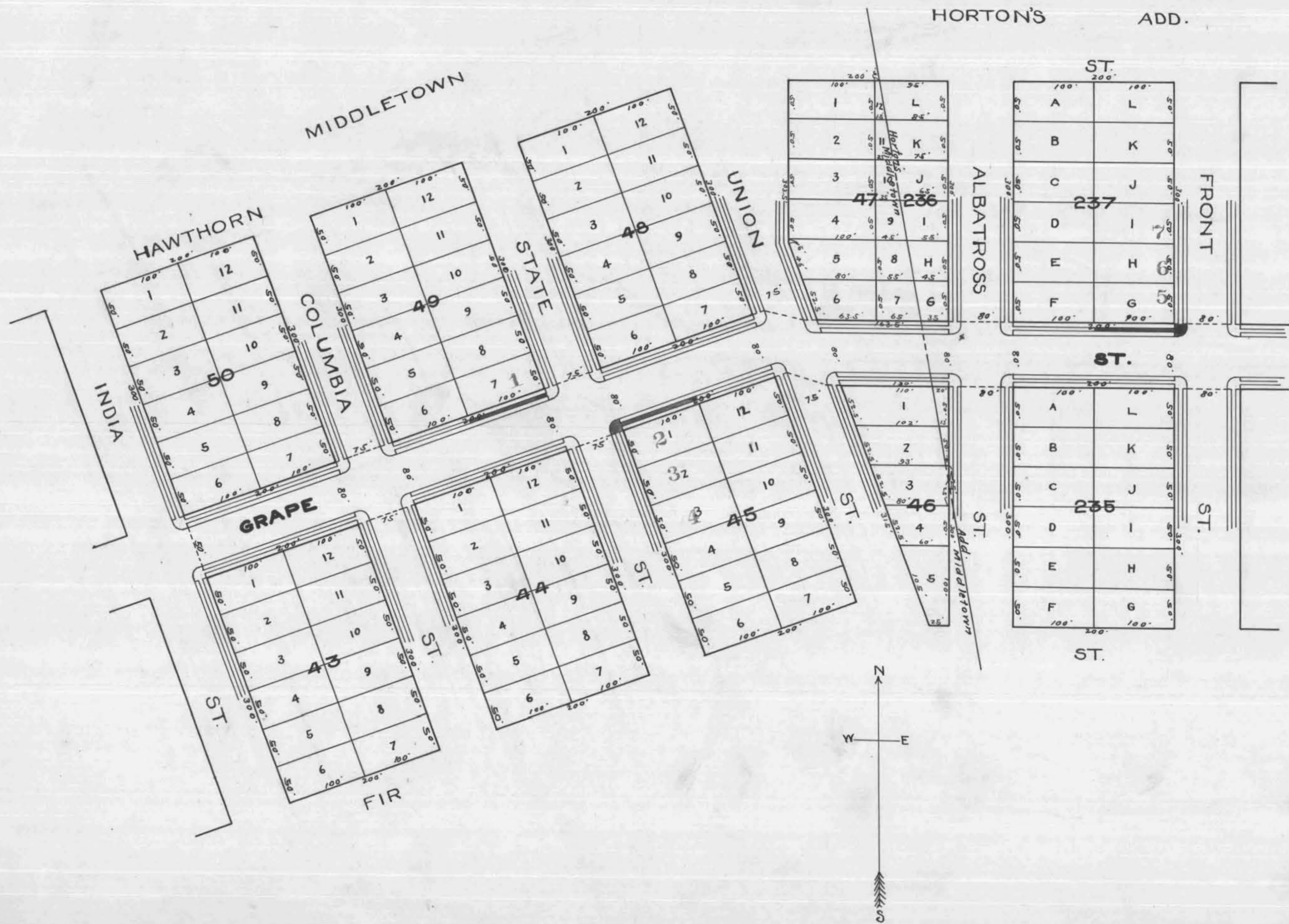


At said City of San Diego, California, this 26<sup>th</sup> day of Oct A. D. 1910

**FRANK A. SALMONS**  
Superintendent of Streets of the City of San Diego, California

Recorded OCT 26 1910 A. D. 1910

**FRANK A. SALMONS**  
Superintendent of Streets of the City of San Diego, California



Done at San Diego, California, OCT 26 1910 191...

**FRANK A. SALMONS**

Superintendent of Streets of the City of San Diego, California.

Recorded OCT 26 1910 191...

**FRANK A. SALMONS**

Superintendent of Streets of the City of San Diego, California.

I, Frank A. Salmons Superintendent of Streets of the City of San Diego, California, do hereby certify that all charges herein stated are correct, and that the computations and calculations of this Assessment are correct.

**FRANK A. SALMONS**

Superintendent of Streets of the City of San Diego, California.

Recorded OCT 26 1910 191...

**FRANK A. SALMONS**

Superintendent of Streets of the City of San Diego, California.

**CERTIFICATE OF THE CITY ENGINEER**

I, Edwin M. Capps City Engineer of the City of San Diego, in the County of San Diego, State of California, do hereby certify that the work of Sidewalking and Curbing Grape Street from the east line of India Street to the west boundary line of City Park Street was performed in accordance with the surveys and the engineering work done by me and under my direction; and that the quantities thereof were correctly given by me to the Superintendent of Streets, and said work is in accord with the official grade of said street.

Edwin M. Capps  
City Engineer of the City of San Diego, California.

Dated at San Diego, Calif., OCT 26 1910 191...

Recorded OCT 26 1910 191...

**FRANK A. SALMONS**

Superintendent of Streets of the City of San Diego, California.

(Affiant's name.)

John A. Johnston

Subscribed and sworn to this 27th day

of October A. D. 1910, before me,

[SEAL] Frank J. Kendall  
Notary Public.

Filed this 27th day of Oct A. D. 1910.

Frank A. Salmons  
Street Superintendent of the City of San Diego.

Recorded Oct 27 A. D. 1910.

Frank A. Salmons  
Street Superintendent of the City of San Diego.

**WARRANT**

By Virtue Hereof, I, Frank A. Salmons Street Superintendent of the City of San Diego, County of San Diego, and State of California, by virtue of the authority vested in me as said Street Superintendent, do authorize and empower W. W. Sumption his agents or assigns, to demand and receive the several assessments upon the assessment and diagram hereto attached, and this shall be his warrant for the same.

San Diego, OCT 26 1910 A. D. 191...

**FRANK A. SALMONS**

Street Superintendent of City of San Diego.

Recorded OCT 26 1910 A. D. 191...

Countersigned by

Grant Leonard  
Mayor of City of San Diego.

**FRANK A. SALMONS**

Street Superintendent of City of San Diego.

**CERTIFICATE OF RECORD**

I hereby complete and sign the foregoing record from page.....to page.....both inclusive, of the Assessment, Diagram, Warrant, Certificate of the City Engineer, Contractor's Return and also in the Book of "Contracts and Bonds," the recorded Contract and Bond, each numbered.....all for the work therein described upon.....Street, from the.....line of.....Street to the.....line of.....Street.

Office of the Street Superintendent, San Diego, California, this.....day of.....A. D. 191...

Street Superintendent, City of San Diego.