

# DEEDS - BOOK # 5

## DEED.

E. L. Smith, Cecilia A. Smith and Greta S. Steventon as joint tenants  
 FOR AND IN CONSIDERATION of the benefits to accrue by the location, construction and maintenance of a sewer line through and across the property herein described, and in consideration of the sum of One Dollar (\$1.00) to us in hand paid, the receipt whereof is hereby acknowledged, do hereby grant to the City of San Diego, a municipal corporation in the County of San Diego, State of California, an easement and right of way through, along and across all that certain real property situate in the City of San Diego, County of San Diego, State of California, particularly described as follows, to-wit:

Lots 23 and 24, Block 8, Watkins & Biddle's Addition, according to the official map thereof filed in the Office of the County Recorder of Said County

TO HAVE AND TO HOLD the above granted and described right of way unto the said grantee, its successors and assigns forever, as a right of way for a sewer pipe line.

The purpose of this easement and right of way is for the construction and maintenance of a private sewer lateral inside the property lines, it being understood that the City of San Diego is not to be held liable for any damage resulting from the construction and maintenance of sewer laterals over and across this easment.

IN WITNESS WHEREOF, we have hereunto set out hands and seals this Ninth day of December 1923.

E. L. SMITH (SEAL)  
 CECILIA A. SMITH (SEAL)  
 GRETA S. STEVENTON (SEAL)

On this the ninth day of Dec--1923--appeared E. L. Smith Cecilia A. Smith Greta S. Steventon personally known to me to be the persons whose signature are hereto attached & signed in my presence, Dec 9-1923.

H. A. ROSSMAN  
 Notary Public, San Diego Co--San Diego City--Cal.

(SEAL)  
 My Commission expires Aug. 26-1924.  
 State of California;) ss.  
 County of San Diego-)

On the Ninth day of December -1923 - before me, H. A. Rossman - A. Notary Public in and for the said County of San Diego, State of California, residing therein duly commissioned and sworn, personally appeared; E. L. Smith; Cecelia A. Smith, and Greta S. Steventon personally known to me to be the persons, whose names are subscribed to the within instrument and they duly acknowledged to me that they executed the same.

In Witness whereof; I have hereunto set my hand and affixed my official seal at my office in the county of San Diego, the day and the year in this certificate above written.

H. A. ROSSMAN  
 Notary Public in and for the County of San Diego-,  
 State of California.

My Commission expires August 26-1924.

RECORDED AT REQUEST OF City Clerk SEP 23 1924 At 46 Min. past 1 o'clock P. M. In Book No. 1027 Page 381 of Deeds. Records of San Diego County, Calif.

JOHN H. FERRY, County Recorder,  
 By N. C. PARSONS, Deputy.

I HEREBY CERTIFY that the above and foregoing is a full, true and correct copy of DEED from E. L. Smith, Cecilia A. Smith and Greta S. Steventon as joint tenants to the City of San Diego, California, being Document No. 164554.

ALIEN H. WRIGHT  
 City Clerk of the City of San Diego, California.

By Clark M. Foote Jr Deputy.

## RIGHT OF WAY CONTRACT

We, HENRY SCHROEDER and GLADYS SCHROEDER, husband and wife, FOR AND IN CONSIDERATION of the benefits to accrue by the location, construction and maintenance of a sewer line through and across the property herein described, and in consideration of the sum of One Dollar (\$1.00) to us in hand paid, the receipt whereof is hereby acknowledged, do hereby grant to the City of San Diego, a municipal corporation in the County of San Diego, State of California, an easement and right of way through, along and across all that certain real property situate in the City of San Diego, County of San Diego, State of California, particularly described as follows, to-wit:

The Southerly 2 feet of Lot 2, Block 45, Seaman and Choate's Subdivision of the Northwest Quarter of Pueblo Lot 1141, according to map thereof No. 264, filed in the office of the County Recorder of San Diego County, March 5, 1887; said easement is hereby granted also over that portion of the East 10 feet of Granada Avenue adjoining said South 2 feet of Lot 2 on the West, as closed by Resolution No. 9367 of the Common Council of the City of San Diego, October 9, 1911.

TO HAVE AND TO HOLD the above granted and described right of way unto the said grantee, its successors and assigns forever, as a right of way for a sewer pipe line.

The purpose of this easement and right of way is for the construction and maintenance of a private sewer lateral inside the property lines, it being understood that the City of San Diego is not to be held liable for any damage resulting from the construction and maintenance of sewer laterals over and across this easment.

IN WITNESS WHEREOF, we have hereunto set our hands and seals this 16th day of September, 1924.

HENRY SCHROEDER (SEAL)  
 GLADYS SCHROEDER (SEAL)

STATE OF CALIFORNIA,) ss.  
 COUNTY OF SAN DIEGO,)

On this 16th day of September, 1924, before me, A. Laurie Brazee a Notary Public in and for the said County of San Diego, State of California, residing therein, duly commissioned and sworn, personally appeared Henry Schroeder and Gladys Schroeder, personally known to me to be the persons whose names are subscribed to the within instrument, and they duly acknowledged to me that they executed the same.

IN WITNESS WHEREOF, I have hereunto set my hand and affixed my official seal, at my office in the County of San Diego, the day and year in this certificate first above written

A. LAURIE BRAZEE  
 Notary Public in and for the County of San Diego,  
 State of California.

(SEAL)  
 My Commission expires March 18, 1928.

# DEEDS - BOOK # 5

D E E D.

E. L. Smith, Cecilia A. Smith and Greta S. Steventon as joint tenants  
FOR AND IN CONSIDERATION of the benefits to accrue by the location, construction and maintenance of a sewer line through and across the property herein described, and in consideration of the sum of One Dollar (\$1.00) to us in hand paid, the receipt whereof is hereby acknowledged, do hereby grant to the City of San Diego, a municipal corporation in the County of San Diego, State of California, an easement and right of way through, along and across all that certain real property situate in the City of San Diego, County of San Diego, State of California, particularly described as follows, to-wit:

Lots 23 and 24, Block 8, Watkins & Biddle's Addition, according to the official map thereof filed in the Office of the County Recorder of Said County

TO HAVE AND TO HOLD the above granted and described right of way unto the said grantee, its successors and assigns forever, as a right of way for a sewer pipe line.

The purpose of this easement and right of way is for the construction and maintenance of a private sewer lateral inside the property lines, it being understood that the City of San Diego is not to be held liable for any damage resulting from the construction and maintenance of sewer laterals over and across this easment.

IN WITNESS WHEREOF, we have hereunto set out hands and seals this Ninth day of December 1923.

E. L. SMITH (SEAL)  
CECILIA A. SMITH (SEAL)  
GRETA S. STEVENTON (SEAL)

On this the ninth day of Dec--1923--appeared E. L. Smith Cecilia A. Smith Greta S. Steventon personally known to me to be the persons whose signature are hereto attached & signed in my presence, Dec 9-1923.

H. A. ROSSMAN  
Notary Public, San Diego Co--San Diego City--Cal.

(SEAL)  
My Commission expires Aug. 26-1924.  
State of California;) ss.  
County of San Diego-)

On the Ninth day of December - 1923 - before me, H. A. Rossman - A. Notary Public in and for the said County of San Diego, State of California, residing therein duly commissioned and sworn, personally appeared; E. L. Smith; Cecelia A. Smith, and Greta S. Steventon personally known to me to be the persons, whose names are subscribed to the within instrument and they duly acknowledged to me that they executed the same.

In witness whereof; I have hereunto set my hand and affixed my official seal at my office in the county of San Diego, the day and the year in this certificate above written.

H. A. ROSSMAN  
Notary Public in and for the County of San Diego-,  
State of California.

My Commission expires August 26-1924.

RECORDED AT REQUEST OF City Clerk SEP 23 1924 At 46 Min. past 1 o'clock P. M. In Book No. 1027 Page 381 of Deeds. Records of San Diego County, Calif.

JOHN H. FERRY, County Recorder,  
By N. C. PARSONS, Deputy.

I HEREBY CERTIFY that the above and foregoing is a full, true and correct copy of DEED from E. L. Smith, Cecilia A. Smith and Greta S. Steventon as joint tenants to the City of San Diego, California, being Document No. 164554.

ALIEN H. WRIGHT  
City Clerk of the City of San Diego, California.

By Clark M. Foote Jr Deputy.

RIGHT OF WAY CONTRACT

We, HENRY SCHROEDER and GLADYS SCHROEDER, husband and wife, FOR AND IN CONSIDERATION of the benefits to accrue by the location, construction and maintenance of a sewer line through and across the property herein described, and in consideration of the sum of One Dollar (\$1.00) to us in hand paid, the receipt whereof is hereby acknowledged, do hereby grant to the City of San Diego, a municipal corporation in the County of San Diego, State of California, an easement and right of way through, along and across all that certain real property situate in the City of San Diego, County of San Diego, State of California, particularly described as follows, to-wit:

The Southerly 2 feet of Lot 2, Block 45, Seaman and Choate's Subdivision of the Northwest Quarter of Pueblo Lot 1141, according to map thereof No. 264, filed in the office of the County Recorder of San Diego County, March 5, 1887; said easement is hereby granted also over that portion of the East 10 feet of Granada Avenue adjoining said South 2 feet of Lot 2 on the West, as closed by Resolution No. 9367 of the Common Council of the City of San Diego, October 9, 1911.

TO HAVE AND TO HOLD the above granted and described right of way unto the said grantee, its successors and assigns forever, as a right of way for a sewer pipe line.

The purpose of this easement and right of way is for the construction and maintenance of a private sewer lateral inside the property lines, it being understood that the City of San Diego is not to be held liable for any damage resulting from the construction and maintenance of sewer laterals over and across this easment.

IN WITNESS WHEREOF, we have hereunto set our hands and seals this 16th day of September, 1924.

HENRY SCHROEDER (SEAL)  
GLADYS SCHROEDER (SEAL)

STATE OF CALIFORNIA,) ss.  
COUNTY OF SAN DIEGO,)

On this 16th day of September, 1924, before me, A. Laurie Brazee a Notary Public in and for the said County of San Diego, State of California, residing therein, duly commissioned and sworn, personally appeared Henry Schroeder and Gladys Schroeder, personally known to me to be the persons whose names are subscribed to the within instrument, and they duly acknowledged to me that they executed the same.

IN WITNESS WHEREOF, I have hereunto set my hand and affixed my official seal, at my office in the County of San Diego, the day and year in this certificate first above written

A. LAURIE BRAZEE  
Notary Public in and for the County of San Diego,  
State of California.

(SEAL)  
My Commission expires March 18, 1928.

2  
RECORDED AT REQUEST OF City Clerk SEP 23 1924 At 46 Min. past 1 o'clock P. M.  
In Book No. 1027 Page 379 of Deeds. Records of San Diego County, Calif.  
JOHN H. FERRY, County Recorder,  
By N. C. PARSONS, Deputy.

I HEREBY CERTIFY that the above and foregoing is a full, true and correct copy of  
RIGHT OF WAY CONTRACT from Henry Schroeder and Gladys Schroeder, husband and wife, to the  
City of San Diego, California, being Document No. 164556.

ALLEN H. WRIGHT  
City Clerk of the City of San Diego, California.

By Clark M. Foote Jr Deputy.

D E E D

I, William P. Mayer and Elizabeth R. Mayer husband & wife FOR AND IN CONSIDERATION  
of the benefits to accrue by the location, construction and maintenance of a sewer line  
through and across the property herein described, and in consideration of the sum of One  
Dollar (\$1.00) to \_\_\_\_\_ in hand paid, the receipt whereof is hereby acknowledged, do hereby  
grant to the City of San Diego, a municipal corporation in the County of San Diego, State  
of California, an easement and right of way through, along and across all that certain real  
property situate in the City of San Diego, County of San Diego, State of California, par-  
ticularly described as follows, to-wit:

The easterly thirty five feet of Lots one two & three in block 48 of Park Villas  
recorded map #438 in favor of the westerly 90 ft of Lots 1-2-3 in block 48-Park Villas.

TO HAVE AND TO HOLD the above granted and described right of way unto the said  
grantee, its successors and assigns forever, as a right of way for a sewer pipe line.

The purpose of this easement and right of way is for the construction and main-  
tenance of a private sewer lateral inside the property lines, it being understood that the  
City of San Diego is not to be held liable for any damage resulting from the construction  
and maintenance of sewer laterals over and across this easment.

IN WITNESS WHEREOF William P. Mayer & Elizabeth R. Mayer have hereunto set their  
hands and seal this 10th day of Sept. 1924.

WM P. MAYER (SEAL)  
ELIZABETH R. MAYER (SEAL)

STATE OF CALIFORNIA)  
COUNTY OF SAN DIEGO) ss.

On this 10th day of September, 1924, before me, Helen Jacobs a Notary Public in  
and for the said County of San Diego, State of California, residing therein, duly commis-  
sioned and sworn, personally appeared William P. Mayer and Elizabeth R. Mayer, his wife,  
personally known to me to be the persons whose names are subscribed to the within instru-  
ment, and he duly acknowledged to me that they executed the same.

IN WITNESS WHEREOF, I have hereunto set my hand and affixed my official seal, at  
my office in the County of San Diego, the day and year in this certificate first above  
written.

HELEN JACOBS  
Notary Public in and for the County of San Diego,  
State of California.

(SEAL)

My Commission expires Dec. 12, 1926.

RECORDED AT REQUEST OF City Clerk SEP 23 1924 At 46 Min. past 1 o'clock P. M.  
In Book No 1027 Page 375 of Deeds. Records of San Diego County, Calif.

JOHN H. FERRY, County Recorder,  
By N. C. PARSONS, Deputy.

I HEREBY CERTIFY that the above and foregoing is a full, true and correct copy of  
DEED from William P. Mayer and Elizabeth R. Mayer, husband and wife, to the City of San  
Diego, California, being Document No. 164557.

ALLEN H. WRIGHT  
City Clerk of the City of San Diego, California.

By Clark M. Foote Jr Deputy.

D E E D.

I, Edward A. Blondin, M. D., a bachelor, FOR AND IN CONSIDERATION of the benefits  
to accrue by the location, construction and maintenance of a sewer line through and across  
the property herein described, and in consideration of the sum of One Dollar (\$1.00) to  
\_\_\_\_\_ in hand paid, the receipt whereof is hereby acknowledged, do hereby grant to the City of  
San Diego, a municipal corporation in the County of San Diego, State of California, an  
easement and right of way through, along and across all that certain real property situate  
in the City of San Diego, County of San Diego, State of California, particularly described  
as follows, to-wit:

The south westerly four (4) feet of the southeasterly forty-four (44) feet of Lot  
K, Fort Stockton Heights, according to map thereof, No. 1430, filed in the office of the  
County Recorder of said San Diego County, April 18th, 1912.

TO HAVE AND TO HOLD the above granted and described right of way unto the said  
grantee, its successors and assigns forever, as a right of way for a sewer pipe line.

The purpose of this easement and right of way is for the construction and main-  
tenance of a private sewer lateral inside the property lines, it being understood that the  
City of San Diego is not to be held liable for any damage resulting from the construction  
and maintenance of sewer laterals over and across this easment.

IN WITNESS WHEREOF, I have hereunto set my hand and seal this 11th day of September  
1924.

EDWARD A. BLONDIN, M. D. (SEAL)

STATE OF CALIFORNIA,) ss.  
COUNTY OF SAN DIEGO,)

On this 11th day of September, 1924, before me, FRED W. SICK a Notary Public in  
and for the said County of San Diego, State of California, residing therein, duly com-  
missioned and sworn, personally appeared Edward A. Blondin personally known to me to be  
the person whose name is subscribed to the within instrument, and he duly acknowledged  
to me that he executed the same.

IN WITNESS WHEREOF, I have hereunto set my hand and affixed my official seal, at  
my office in the County of San Diego, the day and year in this certificate first above  
written.

(SEAL)

FRED W. SICK  
Notary Public in and for the County of San Diego,  
State of California.

My Commission expires May 15, 1927.

RECORDED AT REQUEST OF City Clerk SEP 23 1924 At 46 Min. past 1 o'clock P. M.  
In Book No. 1038 Page 73 of Deeds. Records of San Diego County, Calif.

JOHN H. FERRY, County Recorder,  
By N. C. PARSONS, Deputy.

I HEREBY CERTIFY that the above and foregoing is a full, true and correct copy of DEED from Edward A. Blondin, M. D. to the City of San Diego, California, being Document No. 164558.

ALLEN H. WRIGHT  
City Clerk of the City of San Diego, California.

By Clark M. Foote Jr Deputy.

D E E D.

CHARLES HENRY McCONLEY and EVA McCONLEY, husband and wife, FOR AND IN CONSIDERATION of the benefits to accrue by the location, construction and maintenance of a sewer line through and across the property herein described, and in consideration of the sum of One Dollar (\$1.00) to \_\_\_\_\_ in hand paid, the receipt whereof is hereby acknowledged do hereby grant to the City of San Diego, a municipal corporation in the County of San Diego, State of California, an easement and right of way through, along and across all that certain real property situate in the City of San Diego, County of San Diego, State of California, particularly described as follows, to-wit:

Lots one (1) and two (2) in block sixty-eight (68), of City Heights, according to the official map thereof on file in the office of the County Recorder of San Diego County, California.

TO HAVE AND TO HOLD the above granted and described right of way unto the said grantee, its successors and assigns forever, as a right of way for a sewer pipe line.

The purpose of this easement and right of way is for the construction and maintenance of a private sewer lateral inside the property lines, it being understood that the City of San Diego is not to be held liable for any damage resulting from the construction and maintenance of sewer laterals over and across this easment.

IN WITNESS WHEREOF, the said grantors have hereunto set their hands and seals this 13th day of September, 1924.

EPHA McCONLEY (SEAL)  
C. H. McCONLEY (SEAL)

STATE OF CALIFORNIA, )  
COUNTY OF SAN DIEGO, ) ss.

On this 13th day of September, 1924, before me, ARTHUR F. H. WRIGHT, a Notary Public in and for the said County of San Diego, State of California, residing therein, duly commissioned and sworn, personally appeared CHARLES HENRY McCONLEY and EVA McCONLEY, husband and wife, personally known to me to be the persons whose names are subscribed to the within instrument, and they duly acknowledged to me that they executed the same.

IN WITNESS WHEREOF, I have hereunto set my hand and affixed my official seal, at my office in the County of San Diego, the day and year in this certificate first above written.

ARTHUR F. H. WRIGHT  
Notary Public in and for the County of San Diego,  
State of California.

(SEAL)

My Commission expires March 1st, 1928.

RECORDED AT REQUEST OF City Clerk SEP 23 1924 At 46 Min. past 1 o'clock P. M.  
In Book No. 1027 Page 376 of Deeds. Records of San Diego County, Calif.

JOHN H. FERRY, County Recorder,  
By N. C. PARSONS, Deputy.

I HEREBY CERTIFY that the above and foregoing is a full, true and correct copy of DEED from Charles Henry McConley and Eva McConley, husband and wife, to the City of San Diego, California, being Document No. 164559.

ALLEN H. WRIGHT  
City Clerk of the City of San Diego, California.

By Clark M. Foote Jr Deputy.

D E E D.

I, John C. Cordrey, and Rebecca J. Cordrey, husband and wife, FOR AND IN CONSIDERATION of the benefits to accrue by the location, construction and maintenance of a sewer line through and across the property herein described, and in consideration of the sum of One Dollar (\$1.00) to me in hand paid, the receipt whereof is hereby acknowledged, do hereby grant to the City of San Diego, a municipal corporation in the County of San Diego, State of California, an easement and right of way through, along and across all that certain real property situate in the City of San Diego, County of San Diego, State of California, particularly described as follows, to-wit:

The West Forty (40) feet of Lot Twenty-two (22) of Block 117 of University Heights, according to the amended map thereof made by G. A. d'Homecourt recorded in Book 8, page 36 et seq., of Lis Pendens, in the office of the County Recorder of said San Diego County,

TO HAVE AND TO HOLD the above granted and described right of way unto the said grantee, its successors and assigns forever, as a right of way for a sewer pipe line.

The purpose of this easement and right of way is for the construction and maintenance of a private sewer lateral inside the property lines, it being understood that the City of San Diego is not to be held liable for any damage resulting from the construction and maintenance of sewer laterals over and across this easment.

IN WITNESS WHEREOF, We have hereunto set our hands and seals this 9th day of September 1924.

JOHN C. CORDREY (SEAL)  
REBECCA J. CORDREY (SEAL)

STATE OF CALIFORNIA,  
COUNTY OF SAN DIEGO, ss.

On this 11th day of September, 1924; before me, F. E. Phillips, a Notary Public, in and for said County and State, personally appeared John C. Cordrey and Rebecca J. Cordrey, known to me to be the persons whose names are subscribed to the foregoing instrument, and acknowledged to me that they executed the same.

Witness my hand and Official Seal, the day and year first above written.

F. E. PHILLIPS

Notary Public in and for said County and State.

(SEAL)

My Commission Expires Apr. 21, 1928.

RECORDED AT REQUEST OF City Clerk SEP 23 1924 At 46 Min. past 1 o'clock P. M. In Book No. 1038 Page 74 of Deeds. Records of San Diego County, Calif.

JOHN H. FERRY, County Recorder, By N. C. PARSONS, Deputy.

I HEREBY CERTIFY that the above and foregoing is a full, true and correct copy of Document No. 164560, being a DEED from John C. Cordrey, and Rebecca J. Cordrey, husband and wife, to the City of San Diego, California.

ALLEN H. WRIGHT

City Clerk of the City of San Diego, California.

By Clark M. Foote Jr Deputy.

D E E D.

I, John C. Cordrey, and Rebecca J. Cordrey, husband and wife, FOR AND IN CONSIDERATION of the benefits to accrue by the location, construction and maintenance of a sewer line through and across the property herein described, and in consideration of the sum of One Dollar (\$1.00) to me in hand paid, the receipt whereof is hereby acknowledged, do hereby grant to the City of San Diego, a municipal corporation in the County of San Diego, State of California, an easement and right of way through, along and across all that certain real property situate in the City of San Diego, County of San Diego, State of California, particularly described as follows, to-wit:

The South One-half of the West Forty (40) feet of Lot Twenty (20) of Block 117 of University Heights, according to the amended map thereof made by G. A. d'Hemecourt recorded in Book 8, page 36 et seq., of Lis Pendens, in the office of the County Recorder of said San Diego County.

TO HAVE AND TO HOLD the above granted and described right of way unto the said grantee, its successors and assigns forever, as a right of way for a sewer pipe line.

The purpose of this easement and right of way is for the construction and maintenance of a private sewer lateral inside the property lines, it being understood that the City of San Diego is not to be held liable for any damage resulting from the construction and maintenance of sewer laterals over and across this easement.

IN WITNESS WHEREOF, We have hereunto set our hands and seals this 9th day of September 1924.

JOHN C. CORDREY (SEAL) REBECCA J. CORDREY (SEAL)

STATE OF CALIFORNIA, ss. COUNTY OF SAN DIEGO.

On this 11th day of September, 1924; before me, F. E. Phillips, a Notary Public, in and for said County and State, personally appeared John C. Cordrey, and Rebecca J. Cordrey, known to me to be the persons whose names are subscribed to the foregoing instrument, and acknowledged to me that they executed the same.

Witness my hand and Official Seal, the day and year first above written.

F. E. PHILLIPS

Notary Public in and for said County and State.

(SEAL)

My Commission Expires Apr. 21, 1923.

RECORDED AT REQUEST OF City Clerk SEP 23 1924 At 46 Min. past 1 o'clock P. M. In Book No. 1038 Page 75 of Deeds. Records of San Diego County, Calif.

JOHN H. FERRY, County Recorder, By N. C. PARSONS, Deputy.

I HEREBY CERTIFY that the above and foregoing is a full, true and correct copy of DEED from John C. Cordrey and Rebecca J. Cordrey, husband and wife, to the City of San Diego, California, being Document No. 164561.

ALLEN H. WRIGHT

City Clerk of the City of San Diego, California.

By Clark M. Foote Jr Deputy.

D E E D

I, Alvessie Claudie McNiece, an unmarried woman, FOR AND IN CONSIDERATION of the benefits to accrue by the location, construction and maintenance of a sewer line through and across the property herein described, and in consideration of the sum of One Dollar (\$1.00) to me in hand paid, the receipt whereof is hereby acknowledged, do hereby grant to the City of San Diego, a municipal corporation in the County of San Diego, State of California, an easement and right of way through, along and across all that certain real property situate in the City of San Diego, County of San Diego, State of California, particularly described as follows, to-wit:

Lots Forty-seven (47) and Forty-eight (48) in Block Three Hundred Twenty-two (322) of Reed and Daley's Addition, according to Map thereof No. 281, filed in the office of the County Recorder of said San Diego County, June 19th, 1886. Also all that portion of 30th Street adjoining Lot 48 on the east, as closed April 15th, 1915, by resolution No. 19489 of the Common Council of the City of San Diego.

TO HAVE AND TO HOLD the above granted and described right of way unto the said grantee, its successors and assigns forever, as a right of way for a sewer pipe line.

The purpose of this easement and right of way is for the construction and maintenance of a private sewer lateral inside the property lines, it being understood that the City of San Diego is not to be held liable for any damage resulting from the construction and maintenance of sewer laterals over and across this easement.

IN WITNESS WHEREOF, Alvessie Claudie McNiece has hereunto set her hand and seal this 15th day of September, 1924.

ALVESSIE CLAUDIE McNIECE (SEAL)

STATE OF CALIFORNIA,)
COUNTY OF SAN DIEGO,) ss.

On this 15th day of September, 1924, before me, Edwin S. Kerr, a Notary Public in and for the said County of San Diego, State of California, residing therein, duly commissioned and sworn, personally appeared Alvessie Claudie McNiece, personally known to me to be the person whose name is subscribed to the within instrument, and she duly acknowledged to me that she executed the same.

IN WITNESS WHEREOF, I have hereunto set my hand and affixed my official seal, at my office in the County of San Diego, the day and year in this certificate first above written.

EDWIN S. KERR
Notary Public in and for the County of San Diego, State of California.

(SEAL)

My Commission expires October 15th, 1927.

RECORDED AT REQUEST OF City Clerk SEP 23 1924 At 46 Min. past 1 o'clock P. M. In Book No. 1027 Page 378 of Deeds. Records of San Diego County, Calif.

JOHN H. FERRY, County Recorder, By N. C. PARSONS, Deputy.

I HEREBY CERTIFY that the above and foregoing is a full, true and correct copy of DEED from Alvessie Claudie McNiece, an unmarried woman, to the City of San Diego, California, being Document No. 164562.

ALLEN H. WRIGHT
City Clerk of the City of San Diego, California.

By Clark M. Foote Jr Deputy.

D E E D.

We, O. H. Stewart and Katie F. Stewart husband and wife FOR AND IN CONSIDERATION of the benefits to accrue by the location and construction of a sewer line by the City of San Diego, California, through and across the property hereinafter described, and in consideration of the sum of One Dollar (\$1.00) to them in hand paid, the receipt whereof is hereby acknowledged, do hereby grant to the City of San Diego, a municipal corporation in the County of San Diego, State of California, an easement and right of way for the construction and maintenance of a line of sewers through, along and across all that certain real property, situate in the City of San Diego, County of San Diego, State of California, particularly described as follows, to-wit:

Commencing at a point on the east line of the west fifty feet of Lots Five (5) and Six (6) in Block 10 of North Florence Heights Addition according to map thereof No. 634 filed in the office of the County Recorder of said County June 9, 1890 and the east 10 ft of Stephens Street adjoining said lots on the west, as closed, 33 feet south of the northeast corner of said tract and extending in a straight line 3 ft in width to a point on Stephens Street 55 ft. south of the northwest corner of said tract.

TO HAVE AND TO HOLD the above granted and described right of way unto the said City of San Diego, its successors and assigns forever, as a right of way for a sewer pipe line.

IN WITNESS WHEREOF we have hereunto set our hands and seals this 12th day of September, 1924.

O. H. STEWART (SEAL)
KATIE F. STEWART (SEAL)

STATE OF CALIFORNIA,)
COUNTY OF SAN DIEGO,) ss.

On this 13th day of September, 1924, before me, Irene A. Scotland, a Notary Public in and for the said County of San Diego, State of California, residing therein, duly commissioned and sworn, personally appeared O. H. Stewart and Katie F. Stewart husband and wife, personally known to me to be the persons whose names are subscribed to the within instrument, and he duly acknowledged to me that they executed the same.

IN WITNESS WHEREOF, I have hereunto set my hand and affixed my official seal, at my office in the County of San Diego, the day and year in this certificate first above written.

IRENE A. SCOTLAND
Notary Public in and for the County of San Diego, State of California.

(SEAL)

My Commission expires December 14, 1926.

RECORDED AT REQUEST OF City Clerk SEP 23 1924 At 46 Min. past 1 o'clock P. M. In Book No. 1027 Page 382 of Deeds. Records of San Diego County, Calif.

JOHN H. FERRY, County Recorder, By N. C. PARSONS, Deputy.

I HEREBY CERTIFY that the above and foregoing is a full, true and correct copy of DEED from O. H. Stewart and Katie F. Stewart, husband and wife, to the City of San Diego, California, being Document No. 164563.

ALLEN H. WRIGHT
City Clerk of the City of San Diego, California.

By Clark M. Foote Jr Deputy.

RIGHT OF WAY CONTRACT

We, Basil W. and Susie M. Woods, husband and wife, FOR AND IN CONSIDERATION of the benefits to accrue by the location and construction of a drain pipe by the City of San Diego, California, through and across the property hereinafter described, and in consideration of the sum of One Dollar (\$1.00), to us in hand paid, the receipt whereof is hereby acknowledged, do hereby grant to the City of San Diego, a municipal corporation in the County of San Diego, State of California, an easement and right of way for the construction and maintenance of a drain pipe and appurtenances, through, along and across all that certain real property, situate in the City of San Diego, County of San Diego, State of California, particularly described as follows, to-wit:

A portion of Lot 6, Block 9, Eastern Addition, according to Map thereof filed in the Office of the County Recorder of San Diego County, California, said easement and right of way being four (4) feet in width, two feet on each side of the following described center line:

Beginning at a point on the south line of Ivy Street, distant 110 feet west from the west line of Bancroft Street; thence south on a line at right angles from the said south line of Ivy Street, a distance of 35 feet to a point.

TO HAVE AND TO HOLD the above granted and described right of way unto the said City of San Diego, its successors and assigns forever, as a right of way for a drain pipe and appurtenances.

IN WITNESS WHEREOF we have hereunto set our hands and seals this 10th day of July, 1924.

BASIL W. WOODS (SEAL)  
SUSIE M. WOODS (SEAL)

STATE OF CALIFORNIA,) ss.  
COUNTY OF SAN DIEGO,)

On this 10th day of July, 1924, before me, E. H. Brooks, a Notary Public in and for the said County of San Diego, State of California, residing therein, duly commissioned and sworn, personally appeared Basil W. Woods and Susie M. Woods, personally known to me to be the persons whose names are subscribed to the within instrument, and they duly acknowledged to me that they executed the same.

IN WITNESS WHEREOF, I have hereunto set my hand and affixed my official seal, at my office in the County of San Diego, the day and year in this certificate first above written.

E. H. BROOKS,  
Notary Public in and for the County of San Diego,  
State of California.

(SEAL)

My Commission expires May 28, 1926.

RECORDED AT REQUEST OF City Clerk SEP 30 1924 at 20 Min. past 1 o'clock P. M.  
In Book No. 1042 Page 54 of Deeds. Records of San Diego County, Calif.  
JOHN H. FERRY, County Recorder,  
By N. C. PARSONS, DEPUTY.

I HEREBY CERTIFY that the above and foregoing is a full, true and correct copy of RIGHT OF WAY CONTRACT from Basil W. Woods and Susie M. Woods, husband and wife, to the City of San Diego, California, being Document No. 164729.

ALLEN H. WRIGHT  
City Clerk of the City of San Diego, California.

By Clark M. Foote Jr Deputy.

RIGHT OF WAY CONTRACT.

We, A. De Foe Miller and Tillie Maine Miller, husband and wife, FOR AND IN CONSIDERATION of the benefits to accrue by the location and construction of a drain pipe by the City of San Diego, California, through and across the property hereinafter described, and in consideration of the sum of One Dollar (\$1.00), to us in hand paid, the receipt whereof is hereby acknowledged, do hereby grant to the City of San Diego, a municipal corporation in the County of San Diego, State of California, an easement and right of way for the construction and maintenance of a drain pipe and appurtenances through, along and across all that certain real property, situate in the City of San Diego, County of San Diego, State of California, particularly described as follows, to-wit:

A portion of Lot 12, Block 10, Forest Heights, according to Map thereof No. 404, filed in the Office of the County Recorder of San Diego County, California, said easement and right of way being four feet in width, two feet on each side of the following described center line: Beginning at a point on the north line of Ivy Street, distant 110 feet from the west line of Bancroft Street; thence north on a straight line at right angles to the north line of Ivy Street, a distance of 17 feet to a point.

TO HAVE AND TO HOLD the above granted and described right of way unto the said City of San Diego, its successors and assigns forever, as a right of way for a drain pipe and appurtenances.

IN WITNESS WHEREOF we have hereunto set our hands and seals this 16th day of July 1924.

A. DE FOE MILLER (SEAL)  
TILLIE MAINE MILLER (SEAL)

STATE OF CALIFORNIA,) ss.  
COUNTY OF SAN DIEGO,)

On this 16th day of July, 1924, before me, E. H. Brooks, a Notary Public in and for the said County of San Diego, State of California, residing therein, duly commissioned and sworn, personally appeared A. De Foe Miller and Tillie Maine Miller personally known to me to be the persons whose names are subscribed to the within instrument, and they duly acknowledged to me that they executed the same.

IN WITNESS WHEREOF, I have hereunto set my hand and affixed my official seal, at my office in the County of San Diego, the day and year in this certificate first above written.

E. H. BROOKS,  
Notary Public in and for the County of San Diego,  
State of California.

(SEAL)

My Commission expires May 28, 1926.

RECORDED AT REQUEST OF City Clerk SEP 30 1924 At 20 Min. past 1 o'clock P. M.  
In Book No. 1038 Page 108 of Deeds. Records of San Diego County, Calif.  
JOHN H. FERRY, County Recorder,  
By N. C. PARSONS, Deputy.

I HEREBY CERTIFY that the above and foregoing is a full, true and correct copy of RIGHT OF WAY CONTRACT from A. De Foe Miller and Tillie Maine Miller, husband and wife, to the City of San Diego, California, being Document No. 164731.

ALLEN H. WRIGHT  
City Clerk of the City of San Diego, California.

By Clark M. Foote Jr Deputy.

RIGHT OF WAY CONTRACT.

ST. AUGUSTINE'S SCHOOL OF SAN DIEGO, a corporation in the State of California, for and in consideration of the benefits to accrue by the location and construction of a drain pipe and appurtenances through and across the real property hereinafter described and in consideration of the sum of One Dollar (\$1.00), the receipt whereof is hereby acknowledged, does hereby grant to The City of San Diego, a municipal corporation in the County of San Diego, State of California, an easement and right of way for the construction and maintenance of a drain pipe and appurtenances through, along and across all that certain real property situated in the City of San Diego, County of San Diego, State of California, particularly described as follows:

A portion of Lot 25, Block 6, Carmel Heights, according to Map thereof No. 1736, filed in the Office of the County Recorder of San Diego County, California, said easement and right of way being four feet in width, two feet on each side of the following described center line:

Beginning at a point on the north line of Nutmeg Street distant 78.23 feet west from the west line of Bancroft Street; thence northeasterly making an angle of 51 degrees 40 minutes with the north line of Nutmeg Street, a distance of 23.00 feet to a point.

To have and to hold the above granted and described right of way unto the said The City of San Diego, its successors and assigns forever, as a right of way for a drain pipe and appurtenances.

IN WITNESS WHEREOF, said corporation has caused this instrument to be executed by its proper officers and its corporate seal affixed this 19th day of August, 1924.

ST. AUGUSTINE'S SCHOOL  
By ALPHONSE MARTEL  
President  
(SEAL) Attest:  
THOMAS A. HEALY  
Secretary.

STATE OF CALIFORNIA,) ss.  
COUNTY OF SAN DIEGO,)

On this 19th day of August, 1924, before me, Nicholas J. Martin, a Notary Public in and for the said County of San Diego, State of California, residing therein, duly commissioned and sworn, personally appeared Alphonse Martel known to me to be the President and Thomas A. Healy known to me to be the Secretary of the Corporation that executed the within instrument, known to me to be the persons who executed the within Instrument on behalf of the Corporation therein named, and acknowledged to me that such Corporation executed the same.

IN WITNESS WHEREOF, I have hereunto set my hand and affixed my official seal, at my office in the County of San Diego, the day and year in this certificate first above written.

NICHOLAS J. MARTIN  
Notary Public in and for the County of San Diego,  
State of California.

(SEAL)

My Commission expires September 13, 1927.

RECORDED AT REQUEST OF City Clerk SEP 30 1924 At 20 Min. past 1 o'clock P. M.  
In Book No. 1038 Page 111 of Deeds. Records of San Diego County, Calif.

JOHN H. FERRY, County Recorder,  
By N. C. PARSONS, Deputy.

I HEREBY CERTIFY that the above and foregoing is a full, true and correct copy of RIGHT OF WAY CONTRACT from St. Augustine's School of San Diego, a corporation, to the City of San Diego, California, being Document No. 164733.

ALLEN H. WRIGHT  
City Clerk of the City of San Diego, California.

By Clark M. Footh Jr Deputy.

RIGHT OF WAY CONTRACT.

I, P. W. Laureen, a single man; FOR AND IN CONSIDERATION of the benefits to accrue by the location and construction of a drain pipe and appurtenances by the City of San Diego, California, through and across the property hereinafter described, and in consideration of the sum of One Dollar (\$1.00), to me in hand paid, the receipt whereof is hereby acknowledged, do hereby grant to the City of San Diego, a municipal corporation in the County of San Diego, State of California, an easement and right of way for the construction and maintenance of a drain pipe and appurtenances through, along and across all that certain real property, situate in the City of San Diego, County of San Diego, State of California, particularly described as follows, to-wit:

A portion of Lot 10, Block M, Burlingame, according to Map thereof No. 1402, filed in the Office of the County Recorder of San Diego County, California, said easement and right of way being six feet in width, three feet on each side of the following described center line:

Beginning at a point on the west line of Thirty-second Street distant 120 feet north from the north line of San Marcos Avenue; thence west on a straight line at right angles to the said west line of Thirty-second Street, a distance of 30 feet to a point.

TO HAVE AND TO HOLD the above granted and described right of way unto the said City of San Diego, its successors and assigns forever, as a right of way for a drain pipe and appurtenances.

IN WITNESS WHEREOF I have hereunto set my hand and seal this 11th day of September, 1924.

P. W. LAUREEN (SEAL)

STATE OF CALIFORNIA,) ss.  
COUNTY OF SAN DIEGO,)

On this 11th day of September, 1924, before me, E. H. Brooks, a Notary Public in and for the said County of San Diego, State of California, residing therein, duly commissioned and sworn, personally appeared P. W. Laureen, personally known to me to be the person whose name is subscribed to the within instrument, and he duly acknowledged to me that he executed the same.

IN WITNESS WHEREOF, I have hereunto set my hand and affixed my official seal, at my office in the County of San Diego, the day and year in this certificate first above written.

E. H. BROOKS,  
Notary Public in and for the County of San Diego,  
State of California.

(SEAL)

My Commission expires May 28, 1926.



RECORDED AT REQUEST OF City Clerk SEP 30 1924 At 20 Min. past 1 o'clock P. M.  
In Book No. 1038 Page 105 of Deeds. Records of San Diego County, Calif.

JOHN H. FERRY, County Recorder,  
By N. C. PARSONS, Deputy.

I HEREBY CERTIFY that the above and foregoing is a full, true and correct copy of RIGHT OF WAY CONTRACT from P. W. Laureen, a single man, to the City of San Diego, State of California, being Document No. 164735.

ALLEN H. WRIGHT  
City Clerk of the City of San Diego, California.

By Clark M. Foote Jr Deputy.

D E E D.

GEO. M. HAWLEY INVESTMENT COMPANY, a corporation, FOR AND IN CONSIDERATION of the benefits to accrue by the location, construction and maintenance of a sewer line through and across the property herein described, and in consideration of the sum of One Dollar (\$1.00) to it in hand paid, the receipt whereof is hereby acknowledged, does hereby grant to the City of San Diego, a municipal corporation in the County of San Diego, State of California, an easement and right of way through, along and across all that certain real property situate in the City of San Diego, County of San Diego, State of California, particularly described as follows, to-wit:

The South half ( $\frac{1}{2}$ ) of Lot Fifty (50) and all of Lot Fifty-one (51) of Marston Hills, according to map thereof No. 1790, filed in the office of the County Recorder of said San Diego County, April 18, 1924.

TO HAVE AND TO HOLD the above granted and described right of way unto the said grantee, its successors and assigns forever, as a right of way for a sewer pipe line.

The purpose of this easement and right of way is for the construction and maintenance of a private sewer lateral inside the property lines, it being understood that the City of San Diego is not to be held liable for any damage resulting from the construction and maintenance of sewer laterals over and across this easment.

IN WITNESS WHEREOF, said Corporation has caused this deed to be signed by its President and Secretary and its its corporate seal to be affixed thereto, this 19th day of September 1924.

GEO. M. HAWLEY INVESTMENT COMPANY (SEAL)  
GEO. M. HAWLEY Pres.  
J. K. DURRILL Secretary

STATE OF CALIFORNIA )  
COUNTY OF SAN DIEGO ) SS

On this 19th day of September 1924, before me, Marcia Rowe, A Notary Public in and for said County and State, residing therein, duly commissioned and sworn, personally appeared Geo. M. Hawley known to me to be the President, and J. K. Durrill known to me to be the Secretary of the Corporation that executed the within instrument and acknowledged to me that such Corporation executed the same.

IN WITNESS WHEREOF, I have hereunto set my hand and affixed my official seal, the day and year in this certificate first above written.

MARCIA ROWE  
Notary Public in and for the County of San Diego, State of California.

(SEAL)

RECORDED AT REQUEST OF City Clerk SEP 30 1924 At 20 Min. past 1 o'clock P. M.  
In Book No. 1038 Page 103 of Deeds. Records of San Diego County, Calif.

JOHN H. FERRY, County Recorder,  
By N. C. PARSONS, Deputy.

I HEREBY CERTIFY that the above and foregoing is a full, true and correct copy of DEED from Geo. M. Hawley Investment Company, a corporation, to the City of San Diego, California, being Document No. 164777.

ALLEN H. WRIGHT  
City Clerk of the City of San Diego, California.

By Clark M. Foote Jr Deputy.

D E E D.

I, James McMahon and Maria McMahon, husband and wife FOR AND IN CONSIDERATION of the benefits to accrue by the location, construction and maintenance of a sewer line through and across the property herein described, and in consideration of the sum of One Dollar (\$1.00) to them in hand paid, the receipt whereof is hereby acknowledged, do hereby grant to the City of San Diego, a municipal corporation in the County of San Diego, State of California, an easement and right of way through, along and across all that certain real property situate in the City of San Diego, County of San Diego, State of California, particularly described as follows, to-wit:

The north four (4) feet of the east eighty-five (85) feet of lot Twenty-three (23) of block One hundred forty-nine (149), University Heights.

TO HAVE AND TO HOLD the above granted and described right of way unto the said grantee, its successors and assigns forever, as a right of way for a sewer pipe line.

The purpose of this easement and right of way is for the construction and maintenance of a private sewer lateral inside the property lines, it being understood that the City of San Diego is not to be held liable for any damage resulting from the construction and maintenance of sewer laterals over and across this easment.

IN WITNESS WHEREOF, we have hereunto set our hands and seals this 20th day of September 1924.

JAMES MC MAHON (SEAL)  
MARIA MC MAHON (SEAL)

STATE OF CALIFORNIA, )  
COUNTY OF SAN DIEGO, ) ss.

On this 20th day of September, 1924, before me, Fred W. Sick, a Notary Public in and for the said County of San Diego, State of California, residing therein, duly commissioned and sworn, personally appeared James McMahon and Maria McMahon, husband and wife, personally known to me to be the persons whose names are subscribed to the

within instrument, and they duly acknowledged to me that they executed the same.

IN WITNESS WHEREOF, I have hereunto set my hand and affixed my official seal, at my office in the County of San Diego, the day and year in this certificate first above written.

FRED W. SICK  
Notary Public in and for the County of San Diego,  
State of California.

(SEAL)

My Commission expires May 15, 1927.

RECORDED AT REQUEST OF City Clerk SEP 30 1924 At 20 Min. past 1 o'clock P. M.  
In Book No. 1038 Page 107 of Deeds. Records of San Diego County, Calif.

JOHN H. FERRY, County Recorder,  
By N. C. PARSONS, Deputy.

I HEREBY CERTIFY that the above and foregoing is a full, true and correct copy of DEED from James McMahon and Maria McMahon, husband and wife, to the City of San Diego, California, being Document No. 164779.

ALLEN H. WRIGHT  
City Clerk of the City of San Diego, California.

By Clark M. Foote Jr Deputy.

D E E D:

WE, E. G. Crabtree and Angeline Crabtree, Husband and wife, FOR AND IN CONSIDERATION of the benefits to accrue by the location, construction and maintenance of a sewer and water lines through and across the property herein described, and in consideration of the sum of One Dollar (\$1.00) to us in hand paid, the receipt whereof is hereby acknowledged do hereby grant to the City of San Diego, a municipal corporation in the County of San Diego, State of California, an easement and right of way through, along and across all that certain real property situate in the City of San Diego, County of San Diego, State of California, particularly described as follows, to-wit:

South four (4) feet of the North eleven (11) feet of the West eight five (85) feet of lot forty-six (46) in Block fifteen (15) Pauly Addition, in the City of San Diego, County of San Diego, State of California, according to map thereof No. 65, filed in the office of the County Recorder of said San Diego County, April 1, 1873. Also all that portion of the East ten (10) feet of Louisiana Street, adjoining said property on the West, as closed by Ordinance No. 4283 of the Common Council of the City of San Diego.

TO HAVE AND TO HOLD the above granted and described right of way unto the said grantee, its successors and assigns forever, as a right of way for a sewer pipe line.

The purpose of this easement and right of way is for the construction and maintenance of a private sewer lateral inside the property lines, it being understood that the City of San Diego is not to be held liable for any damage resulting from the construction and maintenance of sewer laterals over and across this easment.

IN WITNESS WHEREOF, we have hereunto set our hands and seals this 18th day of September 1924.

E. G. CRABTREE (SEAL)  
ANGELINE CRABTREE (SEAL)

STATE OF CALIFORNIA,) ss.  
COUNTY OF SAN DIEGO,)

On this 18 day of September, 1924, before me, JOHN F. THOMAS, a Notary Public in and for the said County of San Diego, State of California, residing therein, duly commissioned and sworn, personally appeared E. G. Crabtree and Angeline Crabtree, personally known to me to be the persons whose names are subscribed to the within instrument, and they duly acknowledged to me that they executed the same.

IN WITNESS WHEREOF, I have hereunto set my hand and affixed my official seal, at my office in the County of San Diego, the day and year in this certificate first above written.

JOHN F. THOMAS  
Notary Public in and for the County of San Diego,  
State of California.

(SEAL)

My Commission expires June 23rd, 1928.

RECORDED AT REQUEST OF City Clerk SEP 30 1924 At 20 Min. past 1 o'clock P. M.  
In Book No. 1038 Page 102 of Deeds. Records of San Diego County, Calif.

JOHN H. FERRY, County Recorder,  
By N. C. PARSONS, Deputy.

I HEREBY CERTIFY that the above and foregoing is a full, true and correct copy of DEED from E. G. Crabtree and Angeline Crabtree, husband and wife, to the City of San Diego, California, being Document No. 164781.

ALLEN H. WRIGHT  
City Clerk of the City of San Diego, California.

By Clark M. Foote Jr Deputy.

D E E D:

I, WE W. J. Cowhick and Ida M. Cowhick, husband and wife, FOR AND IN CONSIDERATION of the benefits to accrue by the location, construction and maintenance of a sewer line through and across the property herein described, and in consideration of the sum of ONE DOLLAR (\$1.00) to them in hand paid, the receipt whereof is hereby acknowledged, do hereby grant to the City of San Diego, a municipal corporation in the County of San Diego, State of California, an easement and right of way through, along and across all that certain real property situate in the City of San Diego, County of San Diego, State of California, particularly described as follows, to-wit:

The east 55 feet of lots 1 and 2, Block 75, Park Villas, according to map thereof No. 438, filed in the office of the County Recorder of San Diego County, California.

TO HAVE AND TO HOLD the above granted and described right of way unto the said grantee, its successors and assigns forever, as a right of way for a sewer pipe line.

The purpose of this easement and right of way is for the construction and maintenance of a private sewer lateral inside the property lines, it being understood that the City of San Diego is not to be held liable for any damage resulting from the construction and maintenance of sewer laterals over and across this easment.

IN WITNESS WHEREOF, we have hereunto set our hands and seals this 19th day of September 1924.

W. J. COWHICK (SEAL)  
IDA M. COWHICK (SEAL)

STATE OF CALIFORNIA, )  
COUNTY OF SAN DIEGO, ) ss.

On this 19th day of September, 1924, before me, Y. A. Jacques, a Notary Public in and for the said County of San Diego, State of California, residing therein, duly commissioned and sworn, personally appeared W. J. Cowhick & Ida M. Cowhick, husband & wife, personally known to me to be the persons whose names are subscribed to the within instrument, and they duly acknowledged to me that they executed the same.

IN WITNESS WHEREOF, I have hereunto set my hand and affixed my official seal, at my office in the County of San Diego, the day and year in this certificate first above written.

Y. A. JACQUES  
Notary Public in and for the County of San Diego,  
State of California.

(SEAL)

RECORDED AT REQUEST OF City Clerk SEP 30 1924 At 20 Min. past 1 o'clock P. M.  
In Book No. 1029 Page 243 of deeds. Records of San Diego County, Calif.

JOHN H. FERRY, County Recorder,  
By N. C. PARSONS, Deputy.

I HEREBY CERTIFY that the above and foregoing is a full, true and correct copy of D E E D from W. J. Cowhick and Ida M. Cowhick, husband and wife, to the City of San Diego, California, being Document No. 164783.

ALLEN H. WRIGHT  
City Clerk of the City of San Diego, California.

By Clark M. Foote Jr. Deputy.

D E E D.

I, P. A. McDonough, and Vera Rose McDonough, husband and wife, FOR AND IN CONSIDERATION OF THE benefits to accrue by the location, construction and maintenance of a sewer line through and across the property herein described, and in consideration of the sum of One Dollar (\$1.00), to me and wife in hand paid, the receipt whereof is hereby acknowledged, do hereby grant to the City of San Diego, a municipal corporation in the County of San Diego, State of California, an easement and right of way through, along and across all that certain real property situate in the City of San Diego, County of San Diego, State of California, particularly described as follows, to-wit:

the West Thirty (30) feet of the East Ninety-five (95) feet of Lot Forty-eight (48) of Block One Hundred Ninety Seven (197) of University Heights, according to the recorded Map thereof made by G. A. d'Henecourt and recorded in Book 8, page 36 et seq., of Lis Pendens, in the office of the County Recorder of said San Diego County.

TO HAVE AND TO HOLD the above granted and described right of way unto the said grantee, its successors and assigns forever, as a right of way for a sewer pipe line.

The purpose of this easement and right of way is for the construction and maintenance of a private sewer lateral inside the property lines, it being understood that the City of San Diego is not to be held liable for any damage resulting from the construction and maintenance of sewer laterals over and across this easement.

IN WITNESS WHEREOF, We P. A. McDonough, P. A. McDonough and wife have hereunto set our hands and seals this 29th day of August, 1924.

(VERA ROSE) P. A. McDONOUGH (SEAL)  
MRS. P. A. McDONOUGH (SEAL)

STATE OF CALIFORNIA, )  
COUNTY OF SAN DIEGO, ) ss.

On this 29th day of August, 1924, before me, F. E. Phillips, a Notary Public, in and for said County and State, personally appeared P. A. McDonough, and Vera Rose McDonough, known to me to be the persons whose name are subscribed to the foregoing instrument, and acknowledged to me that they executed the same.

Witness my hand and Official Seal, the day and year in this certificate first above written.

F. E. PHILLIPS  
Notary Public in and for said County and State.  
My Commission Expires Apr. 21, 1928.

(SEAL) RECORDED AT REQUEST OF City Clerk SEP 30 1924 At 20 Min. past 1 o'clock P. M.  
In Book No. 1038 Page 106 of Deeds. Records of San Diego County, Calif.

JOHN H. FERRY, County Recorder,  
By N. C. PARSONS, Deputy.

I HEREBY CERTIFY that the above and foregoing is a full, true and correct copy of DEED from P. A. McDonough and Vera Rose McDonough, husband and wife, to the City of San Diego, California, being Document No. 164785.

ALLEN H. WRIGHT  
City Clerk of the City of San Diego, California.

By Clark M. Foote Jr. Deputy.

D E E D.

I, CHARLES E. MORGAN AND DESSIE MORGAN, husband and wife, FOR AND IN CONSIDERATION of the benefits to accrue by the location, construction and maintenance of a sewer line through and across the property herein described, and in consideration of the sum of One Dollar (\$1.00) to them in hand paid, the receipt whereof is hereby acknowledged, do hereby grant to the City of San Diego, a municipal corporation in the County of San Diego, State of California, an easement and right of way through, along and across all that certain real property situate in the City of San Diego, County of San Diego, State of California, particularly described as follows, to-wit:

The West Fifty-two and one-half (52½) feet of the East One hundred Five (105) feet of Lots Forty-six (46) and Forty-seven (47) and the West Fifty-two and one-half (52½) feet of the East One Hundred Five (105) feet of the North Fifteen (15) feet of Lot Forty-five (45), in Block Ninety-seven (97), University Heights.

TO HAVE AND TO HOLD the above granted and described right of way unto the said

grantee, its successors and assigns forever, as a right of way for a sewer pipe line. The purpose of this easement and right of way is for the construction and maintenance of a private sewer lateral inside the property lines, it being understood that the City of San Diego is not to be liable for any damage resulting from the construction and maintenance of sewer laterals over and across this easment.

IN WITNESS WHEREOF, WE have hereunto set our hands and seals this 25th day of September 1924.

CHARLES E. MORGAN (SEAL)  
DESSIE MORGAN (SEAL)

STATE OF CALIFORNIA, )  
COUNTY OF SAN DIEGO, ) ss.

On this 25th day of September, 1924, before me, FRED W. SICK, a Notary Public in and for the said County of San Diego, State of California, residing therein, duly commissioned and sworn, personally appeared Charles E. Morgan and Dessie Morgan, husband and wife, personally known to me to be the person whose names subscribed to the within instrument, and they duly acknowledged to me that they executed the same.

IN WITNESS WHEREOF, I have hereunto set my hand and affixed my official seal, at my office in the County of San Diego, the day and year in this certificate first above written.

FRED W. SICK  
Notary Public in and for the County of San Diego,  
State of California.

(SEAL)  
My Commission expires May 15th, 1927.

RECORDED AT REQUEST OF City Clerk SEP 30 1924 At 20 Min. past 1 o'clock P. M.  
In Book No. 1038 Page 110 of Deeds. Records of San Diego County, Calif.

JOHN H. FERRY, County Recorder,  
By N. C. PARSONS, Deputy.

I HEREBY CERTIFY that the above and foregoing is a full, true and correct copy of DEED from Charles E. Morgan and Dessie Morgan, husband and wife, to the City of San Diego, California, being Document No. 164787.

ALLEN H. WRIGHT  
City Clerk of the City of San Diego, California.

By Clark M. Foote Jr Deputy.

RIGHT OF WAY CONTRACT.

WHEELER J. BAILEY, a single man, FOR AND IN CONSIDERATION of the benefits to accrue by the location and construction of a Storm Drain by the City of San Diego, California, through and across the property hereinafter described, and in consideration of the sum of One Dollar (\$1.00), to him in hand paid, the receipt whereof is hereby acknowledged, does hereby grant to the City of San Diego, a municipal corporation in the County of San Diego, State of California, an easement and right of way for the construction and maintenance of a Storm Drain through, along and across all that certain real property, situate in the City of San Diego, County of San Diego, State of California, particularly described as follows, to-wit: Lots 1 and 2, Block 1, Analfi Map No. 959, the center line of said easement and right of way being described as follows:-

Beginning at a point on a straight line between the northwest corner of Block 72, Villa Tract, La Jolla Park, Map No. 976, and the most easterly corner of Block 46, La Jolla Park, Map No. 352, said point being distant 31.15 feet from the said northwest corner of Villa Tract, La Jolla Park; thence northerly on a line making an angle of 52° 39' with the line first described, a distance of 75.6 feet to the true point of beginning; thence from the true point of beginning northeasterly on a line making an angle of 24° 54' to the right of the line last described, a distance of 222 feet.

TO HAVE AND TO HOLD the above granted and described right of way unto the said City of San Diego, its successors and assigns forever, as a right of way for a storm drain.

IN WITNESS WHEREOF he has hereunto set his hand and seal this 26th day of September, 1924.

WHEELER J. BAILEY (SEAL)

STATE OF CALIFORNIA, )  
COUNTY OF SAN DIEGO, ) ss.

On this 26th day of September A. D., 1924, before me, Fred W. Sick a Notary Public in and for the said County of San Diego, State of California, residing therein, duly commissioned and sworn, personally appeared Wheeler J. Bailey, personally known to me to be the person whose name is subscribed to the within Instrument, and he duly acknowledged to me that he executed the same.

IN WITNESS WHEREOF, I have hereunto set my hand and affixed my official seal at my office in the County of San Diego, the day and year in this certificate first above written.

FRED W. SICK  
Notary Public in and for the County of San  
Diego, State of California.

(SEAL)  
My Commission expires May 15, 1927.

RECORDED AT REQUEST OF City Clerk SEP 30 1924 At 20 Min. past 1 o'clock P. M.  
In Book No. 1029 Page 242 of deeds. Records of San Diego County, Calif.

JOHN H. FERRY, County Recorder,  
By N. C. PARSONS, Deputy

I HEREBY CERTIFY that the above and foregoing is a full, true and correct copy of RIGHT OF WAY CONTRACT from Wheeler J. Bailey, a single man, to the City of San Diego, California, being Document No. 164792.

ALLEN H. WRIGHT  
City Clerk of the City of San Diego, California.

By Clark M. Foote Jr Deputy.

## D E E D.

I, WE, J. O. Brown, and Winifred M. Brown, husband and wife, FOR AND IN CONSIDERATION of the benefits to accrue by the location, construction and maintenance of a sewer line through and across the property herein described, and in consideration of the sum of One Dollar (\$1.00) to them in hand paid, the receipt whereof is hereby acknowledged, do hereby grant to the City of San Diego, a municipal corporation in the County of San Diego, State of California, an easement and right of way through, along and across all that certain real property situate in the City of San Diego, County of San Diego, State of California, particularly described as follows, to-wit:

All but the north 45 feet of Lot 20, Block 46, Herbert's Subdivision according to map thereof No. 1108, on file in the office of the County Recorder, of San Diego County, California.

TO HAVE AND TO HOLD the above granted and described right of way unto the said grantee, its successors and assigns forever, as a right of way for a sewer pipe line.

The purpose of this easement and right of way is for the construction and maintenance of a private sewer lateral inside the property lines, it being understood that the City of San Diego is not to be held liable for any damage resulting from the construction and maintenance of sewer laterals over and across this easment.

IN WITNESS WHEREOF, J. O. Brown and Winifred M. Brown have hereunto set their hands and seals this Twenty Sixth day of September 1924.

J. O. BROWN (SEAL)  
WINIFRED M. BROWN (SEAL)

STATE OF CALIFORNIA,) ss.  
COUNTY OF SAN DIEGO,)

On this 26th day of September, 1924, before me, F. A. Worden, a Notary Public in and for the said County of San Diego, State of California, residing therein, duly commissioned and sworn, personally appeared J. O. Brown and Winifred M. Brown, husband and wife, personally known to me to be the persons whose names are subscribed to the within instrument, and they duly acknowledged to me that they executed the same.

IN WITNESS WHEREOF, I have hereunto set my hand and affixed my official seal, at my office in the County of San Diego, the day and year in this certificate first above written.

F. A. WORDEN  
Notary Public in and for the County of San Diego, State of California.

(SEAL)

My Commission expires March 12th, 1928.

RECORDED AT REQUEST OF City Clerk OCT 3 1924 At 15 Min. past 4 o'clock P. M.  
In Book No. 996 Page 390 of DEEDS. Records of San Diego County, Calif.

JOHN H. FERRY, County Recorder,  
By N. C. PARSONS, Deputy.

I HEREBY CERTIFY that the above and foregoing is a full, true and correct copy of DEED from J. O. Brown, and Winifred M. Brown, husband and wife, to the City of San Diego, California, being Document No. 164918.

ALLEN H. WRIGHT  
City Clerk of the City of San Diego, California.

By Clark M. Foote Jr Deputy.

## RIGHT OF WAY CONTRACT.

Roy R. White and Ora L. White Husband and wife as joint tenants, FOR AND IN CONSIDERATION of the benefits to accrue by the location and construction of a sewer line by the City of San Diego, California, through and across the property hereinafter described, and in consideration of the sum of One Dollar (\$1.00), to \_\_\_\_\_ in hand paid, the receipt whereof is hereby acknowledged, do hereby grant to the City of San Diego, a municipal corporation in the County of San Diego, State of California, an easement and right of way for the construction and maintenance of a line of sewers through, along and across all that certain real property, situate in the City of San Diego, County of San Diego, State of California, particularly described as follows, to-wit:

South (4) four feet of Lot 47, Blk. 163 Unv. Hts.

TO HAVE AND TO HOLD the above granted and described right of way unto the said City of San Diego, its successors and assigns forever, as a right of way for a sewer pipe line.

IN WITNESS WHEREOF \_\_\_\_\_ ha\_ hereunto set \_\_\_\_\_ hand\_ and seal\_ this \_\_\_\_\_ day of \_\_\_\_\_, 192\_ .

ROY R. WHITE (SEAL)  
ORA L. WHITE (SEAL)

STATE OF CALIFORNIA,) ss.  
COUNTY OF SAN DIEGO,)

On this 27 day of September, 1924, before me, W. W. MUNSON a Notary Public in and for the said County of San Diego, State of California, residing therein, duly commissioned and sworn, personally appeared Roy R. White & Ora L. White personally known to me to be the persons whose names are subscribed to the within instrument, and he duly acknowledged to me that they executed the same.

IN WITNESS WHEREOF, I have hereunto set my hand and affixed my official seal, at my office in the County of San Diego, the day and year in this certificate first above written.

W. W. MUNSON  
Notary Public in and for the County of San Diego,  
State of California.

(SEAL)

My Commission expires May 1, 1926.

RECORDED AT REQUEST OF City Clerk OCT 3 1924 At 16 Min. past 4 o'clock P. M.  
In Book No. 996 Page 392 of DEEDS. Records of San Diego County, Calif.

JOHN H. FERRY, County Recorder,  
By N. C. PARSONS, Deputy.

I HEREBY CERTIFY that the above and foregoing is a full, true and correct copy of RIGHT OF WAY CONTRACT from Roy R. White and Ora L. White, husband and wife, to the City Of San Diego, California, being Document No. 164919.

ALLEN H. WRIGHT  
City Clerk of the City of San Diego, California.

By Clark M. Foote Jr Deputy.

RIGHT OF WAY CONTRACT.

M. Monroe Wolf and Eutimia Wolf, husband & wife, FOR AND IN CONSIDERATION of the benefits to accrue by the location and construction of a sewer line by the City of San Diego, California, through and across the property hereinafter described, and in consideration of the sum of One Dollar (\$1.00), to \_\_\_\_\_ in hand paid, the receipt whereof is hereby acknowledged, do hereby grant to the City of San Diego, a municipal corporation in the County of San Diego, State of California, an easement and right of way for the construction and maintenance of a line of sewers through, along and across all that certain real property, situate in the City of San Diego, County of San Diego, State of California, particularly described as follows, to-wit:

Lots (31) thirty-one, and (32) thirty-two, Block 12, Pauly's Addition in the City of San Diego, County of San Diego, State of California, according to the map thereof No. 65 filed in the office of the County Recorder of said San Diego County April 1873.

TO HAVE AND TO HOLD the above granted and described right of way unto the said City of San Diego, its successors and assigns forever, as a right of way for a sewer pipe line.

IN WITNESS WHEREOF we have hereunto set their hand and seal this 26th day of Sept. \_\_\_\_\_ 1924.

EUTIMIA WOLF (SEAL)  
M. MONROE WOLF (SEAL)

STATE OF CALIFORNIA,) ss.  
COUNTY OF SAN DIEGO,)

On this 26 day of Sept. 1924, before me, R. D. Lane a Notary Public in and for the said County of San Diego, State of California, residing therein, duly commissioned and sworn, personally appeared M. Monroe Wolf. Eutimia Wolf personally known to me to be the person whose name are subscribed to the within instrument, and he duly acknowledged to me that they executed the same.

IN WITNESS WHEREOF, I have hereunto set my hand and affixed my official seal, at my office in the County of San Diego, the day and year in this certificate first above written.

R. D. LANE  
Notary Public in and for the County of San Diego,  
State of California.

(SEAL)

My Commission expires Jan. \_\_\_\_\_ 1925.

RECORDED AT REQUEST OF City Clerk OCT 3 1924 At 17 Min. past 4 o'clock P. M.  
In Book No. 996 Page 393 of DEEDS. Records of San Diego County, Calif.

JOHN H. FERRY, County Recorder,  
By N. C. PARSONS, Deputy.

I HEREBY CERTIFY that the above and foregoing is a full, true and correct copy of RIGHT OF WAY CONTRACT from M. Monroe Wolf and Eutimia Wolf, husband and wife, to the City of San Diego, California, being Document No. 164920.

ALLEN H. WRIGHT  
City Clerk of the City of San Diego, California.

By Clark M. Foote Jr Deputy.

D E E D.

I, Cora E. Herrick, a widow, FOR AND IN CONSIDERATION of the benefits to accrue by the location, construction and maintenance of a sewer line through and across the property herein described, and in consideration of the sum of One Dollar (\$1.00) to me in hand paid, the receipt whereof is hereby acknowledged, does hereby grant to the City of San Diego, a municipal corporation in the County of San Diego, State of California, an easement and right of way through, along and across all that certain real property situate in the City of San Diego, County of San Diego, State of California, particularly described as follows, to-wit:

West one half of lot 9-10-11-12 Block 56, Arnold & Choats Add. City of San Diego, County of San Diego, State of California.

TO HAVE AND TO HOLD the above granted and described right of way unto the said grantee, its successors and assigns forever, as a right of way for a sewer pipe line.

The purpose of this easement and right of way is for the construction and maintenance of a private sewer lateral inside the property lines, it being understood that the City of San Diego is not to be held liable for any damage resulting from the construction and maintenance of sewer laterals over and across this easment.

IN WITNESS WHEREOF, Cora E. Herrick has hereunto set her hand and seal this 30th day of September 1924.

CORA E. HERRICK (SEAL)

STATE OF CALIFORNIA,) ss.  
COUNTY OF SAN DIEGO,)

On this 30th day of September, 1924, before me, Howard C. Liggett, a Notary Public in and for the said County of San Diego, State of California, residing therein, duly commissioned and sworn, personally appeared Cora E. Herrick, personally known to me to be the person whose name is subscribed to the within instrument, and she duly acknowledged to me that she executed the same.

IN WITNESS WHEREOF, I have hereunto set my hand and affixed my official seal, at my office in the County of San Diego, the day and year in this certificate first above written.

HOWARD C. LIGGETT  
Notary Public in and for the County of San Diego,  
State of California.

(SEAL)

My Commission expires Oct. 25th, 1924.

RECORDED AT REQUEST OF City Clerk OCT 3 1924 At 18 Min. past 4 o'clock P. M.  
In Book No 996 Page 394 of DEEDS. Records of San Diego County, Calif.

JOHN H. FERRY, County Recorder,  
By N. C. PARSONS, Deputy.

I HEREBY CERTIFY that the above and foregoing is a full, true and correct copy of DEED, from Cora E. Herrick, a widow, to the City of San Diego, California, being Document No. 164921.

ALLEN H. WRIGHT  
City Clerk of the City of San Diego, California.

By Clark M. Foote Jr Deputy.

RIGHT OF WAY CONTRACT.

I, James F. O'Donnel, a widower, FOR AND IN CONSIDERATION of the benefits to accrue by the location and construction of a sewer line by the City of San Diego, California, through and across the property hereinafter described, and in consideration of the sum of One Dollar (\$1.00), to me in hand paid, the receipt whereof is hereby grant to the City of San Diego, a municipal corporation in the County of San Diego, State of California, an easement and right of way for the construction and maintenance of a line of sewers through, along and across all that certain real property, situate in the City of San Diego, County of San Diego, State of California; particularly described as follows, to-wit:

Lots fifteen (15) to nineteen (19) inclusive, Block twelve (12) Pauly's Addition in the City of San Diego, County of San Diego, State of California; according to the map thereof No. 65 filed in the office of the County Recorder of said San Diego County April 1- 1873.

TO HAVE AND TO HOLD the above granted and described right of way unto the said City of San Diego, its successors and assigns forever, as a right of way for a sewer pipe line.

IN WITNESS WHEREOF I have hereunto set my hand and seal this 27 day of Sept. 1924.

JAMES F. O'DONNELL (SEAL)

STATE OF CALIFORNIA, ) ss.  
COUNTY OF SAN DIEGO, )

On this 27th day of Sept. 1924, before me, R. D. Lane, a Notary Public in and for the said County of San Diego, State of California, residing therein, duly commissioned and sworn, personally appeared James F. O'Donnell personally known to me to be the person whose name is subscribed to the within instrument, and he duly acknowledged to me that he executed the same.

IN WITNESS WHEREOF, I have hereunto set my hand and affixed my official seal, at my office in the County of San Diego, the day and year in this certificate first above written.

R. D. LANE  
Notary Public in and for the County of San Diego, State of California.

(SEAL)  
My Commission expires Jan. 25- 1925.

RECORDED AT REQUEST OF City Clerk OCT 3 1924 At 19 Min. past 4 o'clock P. M. In Book No. 1028 Page 382 of Deeds. Records of San Diego County, Calif.

JOHN H. FERRY, County Recorder,  
By N. C. PARSONS, Deputy.

I HEREBY CERTIFY that the above and foregoing is a full, true and correct copy of RIGHT OF WAY CONTRACT from James F. O'Donnel, a widower, to the City of San Diego, California, being Document No. 164922.

ALLEN H. WRIGHT  
City Clerk of the City of San Diego, California.

By Clark M. Foote Jr Deputy.

RIGHT OF WAY CONTRACT.

I, Clyde E. Croy, a bachelor, FOR AND IN CONSIDERATION of the benefits to accrue by the location and construction of a sewer line by the City of San Diego, California, through and across the property hereinafter described, and in consideration of the sum of One Dollar (\$1.00), to Me in hand paid, the receipt whereof is hereby acknowledged, do hereby grant to the City of San Diego, a municipal corporation in the County of San Diego, State of California, an easement and right of way for the construction and maintenance of a line of sewers through, along and across all that certain real property, situate in the City of San Diego, County of San Diego, State of California, particularly described as follows, to-wit:

The northerly three feet of the southerly fifteen feet of Lot two (2) Block fifty four (54) SEAMEN & CHOATE ADDITION.

TO HAVE AND TO HOLD the above granted and described right of way unto the said City of San Diego, its successors and assigns forever, as a right of way for a sewer pipe line.

IN WITNESS WHEREOF I have hereunto set my hand and seal this 26th day of August, 1924.

CLYDE E. CROY (SEAL)

STATE OF CALIFORNIA, ) ss.  
COUNTY OF SAN DIEGO, )

On this 26th day of August, 1924, before me, A. Laurie Brazee, a Notary Public in and for said County and State, personally appeared CLYDE E. CROY, known to me to be the person whose name is subscribed to the foregoing instrument, and acknowledged to me that he executed the same.

WITNESS my hand and official seal the day and year in this certificate first above written.

A. LAURIE BRAZEE  
Notary Public in and for said County and State.

(SEAL)  
My Commission expires March 18, 1928.

RECORDED AT REQUEST OF City Clerk OCT 3 1924 At 20 Min. past 4 o'clock P. M. In Book No. 1028 Page 383 of DEEDS. Records of San Diego County, Calif.

JOHN H. FERRY, County Recorder,  
By N. C. PARSONS, Deputy.

I HEREBY CERTIFY that the above and foregoing is a full, true and correct copy of RIGHT OF WAY CONTRACT from Clyde E. Croy, a bachelor, to the City of San Diego, California, being Document No. 164923.

ALLEN H. WRIGHT  
City Clerk of the City of San Diego, California.

By Clark M. Foote Jr Deputy.

RIGHT OF WAY CONTRACT.

We, William A. Northridge and Charlotte E. Northridge, husband & Wife, FOR AND IN CONSIDERATION of the benefits to accrue by the location and construction of a sewer line by the City of San Diego, California, through and across the property hereinafter described, and in consideration of the sum of One Dollar (\$1.00), to us in hand paid, the receipt whereof is hereby acknowledged, do hereby grant to the City of San Diego, a municipal corporation in the County of San Diego, State of California, an easement and right of way for the construction and maintenance of a line of sewers through, along and across all that certain real property, situate in the City of San Diego, County of San Diego, State of California, particularly described as follows, to-wit:

The south two feet of the north seventy feet of Lots 27, 28, 29 and 30 in Block 103 of University Heights according to the Map thereof made by G. A. d'Hemecourt in Book 8 at Page 36 et seq. of Lis Pendens in the office of the County Recorder.

TO HAVE AND TO HOLD the above granted and described right of way unto the said City of San Diego, its successors and assigns forever, as a right of way for a sewer pipe line.

IN WITNESS WHEREOF we have hereunto set our hands and seals this 26th day of September, 1924.

WILLIAM A. NORTHRIDGE (SEAL)  
CHARLOTTE E. NORTHRIDGE (SEAL)

STATE OF CALIFORNIA, )  
COUNTY OF SAN DIEGO, ) ss.

On this 26th day of September, 1924, before me, Mary Starr, a Notary Public in and for the said County of San Diego, State of California, residing therein, duly commissioned and sworn, personally appeared William A. Northridge and Charlotte E. Northridge, personally known to me to be the persons whose name are subscribed to the within instrument, and they duly acknowledged to me that they executed the same.

IN WITNESS WHEREOF, I have hereunto set my hand and affixed my official seal, at my office in the County of San Diego, the day and year in this certificate first above written.

MARY STARR  
Notary Public in and for the County of San Diego,  
State of California.

(SEAL)

My Commission expires Jan. 15, 1928.

RECORDED AT REQUEST OF City Clerk OCT 3 1924 At 21 Min. past 4 o'clock P. M. In Book No. 1028 Page 384 of DEEDS. Records of San Diego County, Calif.

JOHN H. FERRY, County Recorder,  
By N. C. PARSONS, Deputy.

I HEREBY CERTIFY that the above and foregoing is a full, true and correct copy of RIGHT OF WAY CONTRACT from William A. Northridge and Charlotte E. Northridge, husband and wife, to the City of San Diego, California, being Document No. 164924.

ALLEN H. WRIGHT  
City Clerk of the City of San Diego, California.

By Clark M. Foote Jr Deputy.

RIGHT OF WAY CONTRACT.

I, William P. Mayer and Elizabeth R. Mayer, husband and wife, FOR AND IN CONSIDERATION of the benefits to accrue by the location, construction and maintenance of a sewer line through and across the property herein described, and in consideration of the sum of One Dollar (\$1.00) to us in hand paid, the receipt whereof is hereby acknowledged, do hereby grant to the City of San Diego, a municipal corporation in the County of San Diego, State of California, an easement and right of way through, along and across all that certain real property situate in the City of San Diego, County of San Diego, State of California, particularly described as follows, to-wit:

The easterly 34 ft. 6 in. of Lots 18-19-20; also The westerly 36 ft of the easterly 70 ft 6 in of the South 12 1/2 ft of Lot 19 and the westerly 36 ft. of the easterly 70 ft 6 in of Lot 20; also The westerly 93 ft 6 in of the South 12 1/2 ft of Lot 22 and the westerly 93 ft 6 in of Lot 23; Blk. 6, Resub. of Blks. 7 to 17, Teralta;

TO HAVE AND TO HOLD the above granted and described right of way unto the said grantee, its successors and assigns forever, as a right of way for a sewer pipe line.

The purpose of this easement and right of way is for the construction and maintenance of a private sewer lateral inside the property lines, it being understood that the City of San Diego is not to be held liable for any damage resulting from the construction and maintenance of sewer laterals over and across this easment.

IN WITNESS WHEREOF, William P. Mayer and Elizabeth R. Mayer have hereunto set their hands and seal this 28th day of Sept. 1924.

WILLIAM P. MAYER (SEAL)  
ELIZABETH R. MAYER (SEAL)

STATE OF CALIFORNIA, )  
COUNTY OF SAN DIEGO, ) ss.

On this 1st day of October, 1924, before me, Helen Jacobs, a Notary Public in and for the said County of San Diego, State of California, residing therein, duly commissioned and sworn, personally appeared William P. Mayer and Elizabeth R. Mayer, his wife, personally known to me to be the persons whose names are subscribed to the within instrument, and they duly acknowledged to me that they executed the same.

IN WITNESS WHEREOF, I have hereunto set my hand and affixed my official seal, at my office in the County of San Diego, the day and year in this certificate first above written.

HELEN JACOBS  
Notary Public in and for the County of San Diego,  
State of California.

(SEAL)

My Commission expires Dec. 12, 1926.

RECORDED AT REQUEST OF City Clerk OCT 3 1924 At 22 Min. past 4 o'clock P. M. In Book No. 1028 Page 385 of DEEDS. Records of San Diego County, Calif.

JOHN H. FERRY, County Recorder,  
By N. C. PARSONS, Deputy.

I HEREBY CERTIFY that the above and foregoing is a full, true and correct copy of RIGHT OF WAY CONTRACT from William P. Mayer and Elizabeth R. Mayer, husband and wife, to the City of San Diego, California, being Document No. 164925.

ALLEN H. WRIGHT  
City Clerk of the City of San Diego, California.

By Clark M. Foote Jr Deputy



## GRANT DEED.

C. M. Eichenlaub, a single man, For and in consideration of Ten DOLLARS, Does Hereby Grant to the City of San Diego, a Municipal Corporation, ALL THAT REAL PROPERTY situated in the County of San Diego, State of California, bounded and described as follows:

The West Half of Lot Eight (8) in Section Three (3); the East Half of Lot Seven (7) and the North Half of the Southeast Quarter of Section Four (4), all in Township Seventeen (17) South, Range Three (3) East, San Bernardino Meridian, according to Government Survey.

TO HAVE AND TO HOLD the above granted and described premises unto the said grantee, its successors and assigns, forever.

WITNESS my hand and seal this 4th day of September 1924.

C. M. EICHENLAUB (SEAL)

STATE OF CALIFORNIA, )  
COUNTY OF SAN DIEGO, ) ss.

On this 4th day of September A. D. Nineteen Hundred and Twenty-Four before me, ARTHUR F. H. WRIGHT a Notary Public in and for said County, residing therein, duly commissioned and sworn, personally appeared C. M. Eichenlaub known to me to be the person described in and whose name is subscribed to the within instrument, and acknowledged to me that he executed the same.

IN WITNESS WHEREOF, I have hereunto set my hand and affixed my Official Seal, at my office, in the City of San Diego, County of San Diego, State of California, the day and year in this certificate first above written.

ARTHUR F. H. WRIGHT

Notary Public in and for the County of San Diego,  
State of California.

(SEAL)

RECORDED AT REQUEST OF Grantor SEP 12 1924 At 10 Min. past 1 o'clock P. M.  
In Book No. 1040 Page 13 of Deeds. Records of San Diego County, Calif.

JOHN H. FERRY, County Recorder,  
By N. C. PARSONS, Deputy.

I HEREBY CERTIFY that the above and foregoing is a full, true and correct copy of GRANT DEED from C. M. Eichenlaub, a single man, to the City of San Diego, California, being Document No. 165130½.

ALLEN H. WRIGHT

City Clerk of the City of San Diego, California.

By Clark M. Foote Jr Deputy.

## RIGHT OF WAY CONTRACT.

This instrument affects registered property; Certificates numbered 931, 932, 933, 934, 935, 938 and 939. Said certificates were originally issued in the names of Frank J. Dingeman Sr., and Margaret M. Dingeman.

We, Frank J. Dingeman Sr., and Margaret M. Dingeman, husband and wife, FOR AND IN CONSIDERATION of the benefits to accrue by the location and construction of a sewer line by the City of San Diego, California, through and across the property hereinafter described, and in consideration of the sum of One Dollar (\$1.00); to us in hand paid, the receipt whereof is hereby acknowledged, do hereby grant to the City of San Diego, a municipal corporation in the County of San Diego, State of California, an easement and right of way for the construction and maintenance of a line of sewers through, along and across all that certain real property, situated in the City of San Diego, County of San Diego, State of California, particularly described as follows, to-wit:

Lots 1, 2, 3, 4, 5, 6, 7, 8, 9 and 10, Block 23 and Lots 16, 17 and 18, Block 24, San Diego Property Union, according to the Official Map thereof filed in the Office of the County Recorder of San Diego County, California; The center line of said easement and right of way being particularly shown on Drawing 751-B on file in the Office of the City Engineer of said city, a copy of the same being hereto attached and made a part of this deed.

TO HAVE AND TO HOLD the above granted and described right of way unto the said City of San Diego, its successors and assigns forever, as a right of way for a sewer pipe line and appurtenances.

IN WITNESS WHEREOF they have hereunto set their hands and seals this 17th day of September, 1924.

FRANK J. DINGEMAN SR. (SEAL)  
MARGARET M. DINGEMAN (SEAL)

State of California, )  
County of Santa Barbara, ) ss.

On this 17th day of September 1924, before me, Geo. M. Kenzie, a Notary Public in and for said County and State, residing therein, duly commissioned and sworn, personally known to me to be the persons whose names are subscribed to the within instrument, and they duly acknowledged to me that they executed the same.

Witness my hand and Official Seal this 17th day of September, 1924.

GEO. M. KENZIE

(SEAL) # Notary Public in and for said County and State.  
(Personally appeared Frank J. Dingeman Sr. and Margaret M. Dingeman)

My Commission expires  
November 6th, 1927.

RECORDED AT REQUEST OF City Clerk OCT 22 1924 At 11 o'clock A. M. In Book No. 1029 Page 314 of deeds. Records of San Diego County, Calif.

JOHN H. FERRY, County Recorder,  
By N. C. PARSONS, Deputy.

I HEREBY CERTIFY that the above and foregoing is a full, true and correct copy of RIGHT OF WAY CONTRACT from Frank J. Dingeman Sr. and Margaret M. Dingeman to the City of San Diego, California, being Document No. 165088 (Cancelled), the original of which is in the Torrens Department of the County Recorder's Office, of San Diego County.

ALLEN H. WRIGHT

City Clerk of the City of San Diego, California.

By Clark M. Foote Jr Deputy.

D E E D.

Lawrence H. Boyd, a single man, FOR AND INCONSIDERATION of the benefits to accrue by the location, construction and maintenance of a sewer line through and across the property herein described, and in consideration of the sum of One Dollar (\$1.00) to me in hand paid; the receipt whereof is hereby acknowledged, does hereby grant to the City of San Diego, a municipal corporation in the County of San Diego, State of California, an easement and right of way through, along and across all that certain real property situate in the City of San Diego, County of San Diego, State of California, particularly described as follows, to-wit:

South Three (3) feet of Lot 47, Block 55, University Heights, according to Map thereof made by G. A. d'Hemecourt filed in Lis Pendens Book 8, at Page 36, et seq., records of the County Recorder of said County.

TO HAVE AND TO HOLD the above granted and described right of way unto the said grantee, its successors and assigns forever, as a right of way for a sewer pipe line.

The purpose of this easement and right of way is for the construction and maintenance of a private sewer lateral inside the property lines, it being understood that the City of San Diego is not to be held liable for any damage resulting from the construction and maintenance of sewer laterals over and across this easment.

IN WITNESS WHEREOF, I have hereunto set my hand and seal this 9th day of October 1924.

LAWRENCE H. BOYD (SEAL)

STATE OF CALIFORNIA,) ss.  
COUNTY OF SAN DIEGO,)

On this 9th day of October, 1924, before me, E. H. Brooks, a Notary Public in and for the said County of San Diego, State of California; residing therein, duly commissioned and sworn, personally appeared Lawrence H. Boyd, personally known to me to be the person whose name is subscribed to the within instrument, and he duly acknowledged to me that he executed the same.

IN WITNESS WHEREOF, I have hereunto set my hand and affixed my official seal, at my office in the County of San Diego, the day and year in this certificate first above written.

E. H. BROOKS,  
Notary Public in and for the County of San Diego,  
State of California.

(SEAL)

My Commission expires May 28, 1926.

RECORDED AT REQUEST OF City Clerk OCT 15 1924 At 20 Min. past 1 o'clock P. M.  
In Book No. 1023 Page 433 of Deeds. Records of San Diego County, Calif.

JOHN H. FERRY, County Recorder,  
By N. C. PARSONS, Deputy.

I HEREBY CERTIFY that the above and foregoing is a full, true and correct copy of DEED from Lawrence H. Boyd, a single man, to the City of San Diego, California, being Document No. 165054.

ALLEN H. WRIGHT  
City Clerk of the City of San Diego, California.

By Clark M. Fote Jr. Deputy.

RIGHT OF WAY CONTRACT.

I, A. J. Wize, a bachelor, FOR AND IN CONSIDERATION of the benefits to accrue by the location and construction of a sewer line by the City of San Diego, California; through and across the property hereinafter described; and in consideration of the sum of One Dollar (\$1.00); to him in hand paid; the receipt whereof is hereby acknowledged, does hereby grant to the City of San Diego, a municipal corporation in the County of San Diego, State of California, an easement and right of way for the construction and maintenance of a line of sewers through, along and across all that certain real property, situate in the City of San Diego, County of San Diego, State of California, particularly described as follows, to-wit:

Lots One (1) and Two (2) in Block Forty-eight (48) of University Heights, according to the amended map thereof made by G. A. d' Hemecourt and recorded in the office of the County Recorder of said San Diego County, in Book 8, page 36 et seq of Lis Pendens. Also that portion of the East ten (10) feet of Florida Street adjoining said Lots One (1) and Two (2) on the West as closed October 9th, 1911 by resolution No. 9365 of the Common Council of the City of San Diego.

TO HAVE AND TO HOLD the above granted and described right of way unto the said City of San Diego, its successors and assigns forever, as a right of way for a sewer pipe line.

IN WITNESS WHEREOF I have hereunto set my hand and seal this 4th day of October 1924.

A. J. WIZE (SEAL)

STATE OF CALIFORNIA,) ss.  
COUNTY OF SAN DIEGO,)

On this 4th day of October, 1924, before me, E. C. Ryan, a Notary Public in and for the said County of San Diego, State of California; residing therein, duly commissioned and sworn, personally appeared A. J. Wize, personally known to me to be the person whose name is subscribed to the within instrument, and he duly acknowledged to me that he executed the same.

IN WITNESS WHEREOF, I have hereunto set my hand and affixed my official seal, at my office in the County of San Diego, the day and year in this certificate first above written.

E. C. RYAN  
Notary Public in and for the County of San Diego,  
State of California.

(SEAL)

My Commission expires Oct. 4th, 1924.

RECORDED AT REQUEST OF City Clerk OCT 15 1924 At 20 Min. past 1 o'clock P. M.  
In Book No. 982 Page 375 of Deeds. Records of San Diego County, Calif.

JOHN H. FERRY, County Recorder,  
By N. C. PARSONS, Deputy.

I HEREBY CERTIFY that the above and foregoing is a full, true and correct copy of RIGHT OF WAY CONTRACT from A. J. Wize, a bachelor, to the City of San Diego, California, being Document No. 165056.

ALLEN H. WRIGHT  
City Clerk of the City of San Diego, California.

By Clark M. Foste Jr Deputy.

D E E D.

I, H. L. Carlson, a single man, FOR AND IN CONSIDERATION of the benefits to accrue by the location, construction and maintenance of a sewer line through and across the property herein described, and in consideration of the sum of One Dollar (\$1.00) to me in hand paid, the receipt whereof is hereby acknowledged, do hereby grant to the City of San Diego, a municipal corporation in the County of San Diego, State of California, an easement and right of way through, along and across all that certain real property situate in the City of San Diego, County of San Diego, State of California, particularly described as follows, to-wit:

Lots 1 and 2, Block 109, Central Park Addition, according to Map thereof filed in the Office of the County Recorder of San Diego County, California.

TO HAVE AND TO HOLD the above granted and described right of way unto the said grantee, its successors and assigns forever, as a right of way for a sewer pipe line.

The purpose of this easement and right of way is for the construction and maintenance of a private sewer lateral inside the property lines, it being understood that the City of San Diego, is not to be held liable for any damage resulting from the construction and maintenance of sewer laterals over and across this easment.

IN WITNESS WHEREOF, I have hereunto set my hand and seal this 2nd day of October, 1924.

H. L. CARLSON (SEAL)

STATE OF CALIFORNIA, )  
COUNTY OF SAN DIEGO, ) ss.

On this 2nd day of October, 1924, before me, E. H. Brooks, a Notary Public in and for the said County of San Diego, State of California, residing therein, duly commissioned and sworn, personally appeared H. L. Carlson, personally known to me to be the person whose name is subscribed to the within instrument, and he duly acknowledged to me that he executed the same.

IN WITNESS WHEREOF, I have hereunto set my hand and affixed my official seal, at my office in the County of San Diego, the day and year in this certificate first above written.

E. H. BROOKS,  
Notary Public in and for the County of San Diego,  
State of California.

(SEAL)

My Commission expires May 28, 1926.

RECORDED AT REQUEST OF City Clerk OCT 15 1924 At 20 Min. past 1 o'clock P. M. In Book No. 1032 Page 543 of Deeds. Records of San Diego County, Calif.

JOHN H. FERRY, County Recorder,  
By N. C. PARSONS, Deputy.

I HEREBY CERTIFY that the above and foregoing is a full, true and correct copy of DEED from H. L. Carlson, a single man, to the City of San Diego, California, being Document No. 165058.

ALLEN H. WRIGHT  
City Clerk of the City of San Diego, California.

By Clark M. Foste Jr Deputy.

D E E D.

We, Kate H. Dewing and Fred Mellen Dewing, husband and wife, FOR AND IN CONSIDERATION of the benefits to accrue by the location, construction and maintenance of a sewer gas and water line through and across the property herein described, and in consideration of the sum of One Dollar (\$1.00) to us in hand paid, the receipt whereof is hereby acknowledged, do hereby grant to the City of San Diego, a municipal corporation in the County of San Diego, State of California, an easement and right of way through, along and across all that certain real property situate in the City of San Diego, County of San Diego, State of California, particularly described as follows, to-wit:

The west one-half of Fractional Block 418, Horton's Addition, according to Official Map thereof filed in the Office of the County Recorder of San Diego County, California.

TO HAVE AND TO HOLD the above granted and described right of way unto the said grantee, its successors and assigns forever, as a right of way for a sewer gas and water pipe line.

The purpose of this easement and right of way is for the construction and maintenance of private sewer gas and water laterals inside the property lines, it being understood that the City of San Diego is not to be held liable for any damage resulting from the construction and maintenance of sewer gas or water laterals over and across this easment.

IN WITNESS WHEREOF, we have hereunto set our hands and seals this 20th day of October, 1924.

KATE H. DEWING (SEAL)  
FRED MELLEN DEWING (SEAL)  
By Kate H. Dewing  
his atty. in fact.

STATE OF CALIFORNIA, )  
COUNTY OF SAN DIEGO, ) ss.

On this 8th day of October, 1924, before me, E. H. Brooks, a Notary Public in and for the said County of San Diego, State of California, residing therein, duly commissioned and sworn, personally appeared Kate H. Dewing, personally known to me to be the person whose name is subscribed to the within instrument, and she duly acknowledged to me that she executed the same.

IN WITNESS WHEREOF, I have hereunto set my hand and affixed my official seal, at my office in the County of San Diego, the day and year in this certificate first above written.

E. H. BROOKS,  
Notary Public in and for the County of San Diego,  
State of California.

(SEAL)

My Commission expires May 28, 1924.

STATE OF CALIFORNIA,) ss.  
COUNTY OF SAN DIEGO,)

On this 8th day of October, 1924, before me, E. H. Brooks, a Notary Public, in and for said County of San Diego, personally appeared Kate H. Dewing known to me to be the person whose name is subscribed to the within instrument, as the Attorney in Fact of Fred Mellen Dewing, and acknowledged to me that she subscribed the name of Fred Mellen Dewing thereto as principal, and his own name as Attorney in Fact.

IN WITNESS WHEREOF, I have hereunto set my hand and affixed my Notarial Seal, at my office, in the County of San Diego, State of California, the day and year first above written.

(SEAL)

E. H. BROOKS,  
Notary Public in and for the County of San Diego,  
State of California.

RECORDED AT REQUEST OF City Clerk OCT 15 1924 At 20 Min past 1 o'clock P. M.  
In Book No. 982, Page 374 of Deeds. Records of San Diego County, Calif.

JOHN H. FERRY, County Recorder,  
By N. C. PARSONS, Deputy.

I HEREBY CERTIFY that the above and foregoing is a full, true and correct copy of DEED from Kate H. Dewing and Fred Mellen Dewing, husband and wife, to the City of San Diego, California, being Document No. 165060.

ALLEN H. WRIGHT  
City Clerk of the City of San Diego, California.

By Clark M. Foose Jr Deputy.

GRANT DEED.

ELIZABETH BENKERT, a widow, for and in consideration of Thirteen Hundred Seventy-two and 68/100 Dollars (\$1372.68), does hereby GRANT to THE CITY OF SAN DIEGO, a Municipal Corporation in the County of San Diego, State of California, all that real property situated in the City of San Diego, County of San Diego, State of California, bounded and described as follows:

That portion of lot 20, block 11, Middletown Addition, in said City, described as follows: Beginning at a point on the southeasterly line of lot 20, block 11, Map of Pueblo Lot 1121, surveyed by Order of the Referees in the case of Wm. Roark et al. v. J. F. Forward, et al., in the Superior Court of the County of San Diego, State of California, and filed in the office of the County Clerk of the County of San Diego, State of California, April 14, 1894 (Also known as Middletown Addition), said point being distant 23.97 feet northeasterly from the southerly corner of said lot 20; thence southwesterly along the southeasterly line of said lot 20, a distance of 23.97 feet to the southerly corner of said lot 20; thence northwesterly along the southwesterly line of said lot 20, a distance of 11.45 feet to a point; thence northeasterly on a curve to the right having a radius of 172.30 feet, through a central angle of 9° 04' 24" a distance of 27.29 feet to the point of beginning.

Also, that portion of lot 21, of said block 11, described as follows: Beginning at a point on the northeasterly line of lot 21, said block 11, distant 6.40 feet southeasterly from the northerly corner of said lot 21; thence southeasterly along the northeasterly line of said lot 21 a distance of 18.60 feet to the easterly corner of said lot 21; thence southwestwesterly along the southeasterly line of said lot 21 a distance of 60.24 feet to the southerly corner of said lot 21; thence northwesterly along the southwestwesterly line of said lot 21, a distance of 25.07 feet to the westerly corner of said lot 21; thence northeasterly along the northwesterly line of said lot 21, a distance of 23.97 feet to a point; thence northeasterly, on a curve to the right having a radius of 172.30 feet, through a central angle of 8° 43' a distance of 26.21 feet to a point; thence northeasterly, northerly and northwesterly, on a curve to the left having a radius of 10 feet, through a central angle of 128° 01' 33" a distance of 22.34 feet to the point of beginning.

Also, that portion of lot 22, of said block 11, described as follows: Beginning at a point on the southeasterly line of lot 22, said block 11, distant 52.37 feet southwestwesterly from the easterly corner of said lot 22; thence northeasterly along the southeasterly line of said lot 22, a distance of 52.37 feet, to the easterly corner thereof; thence northwesterly along the northeasterly line of said lot 22 a distance of 25 feet to the northerly corner of said lot 22; thence southwestwesterly along the northwesterly line of said lot 22, a distance of 60.24 feet to the westerly corner of said lot 22; thence southeasterly along the southwestwesterly line of said lot 22, a distance of 20.89 feet to a point; thence northeasterly on a curve to the right having a radius of 122.30 feet, through a central angle of 3° 36' 32", a distance of 7.70 feet to the point of beginning.

Also, that portion of lot 23, of said block 11, described as follows: Beginning at a point on the southeasterly line of said lot 23, said block 11, distant 25.83 feet southwestwesterly from the easterly corner of said lot 23; thence northeasterly along the southeasterly line of said lot 23, a distance of 25.83 feet to the easterly corner of said lot 23; thence northwesterly along the northeasterly line of said lot 23, a distance of 25 feet to the northerly corner of said lot 23; thence southwestwesterly along the northwesterly line of said lot 23, a distance of 52.37 feet to a point; thence northeasterly on a curve to the right, having a radius of 122.30 feet, through a central angle of 17° 12' 07", a distance of 36.72 feet to the point of beginning.

Also, that portion of lot 24, of said block 11, described as follows: Beginning at a point on the southeasterly line of lot 24, said block 11, distant 10.66 feet southwestwesterly from the easterly corner of said lot 24, a distance of 10.66 feet to the easterly corner of said lot 24; thence northwesterly along the northeasterly line of said lot 24, a distance of 25 feet to the northerly corner of said lot 24; thence southwestwesterly along the northwesterly line of said lot 24 a distance of 25.83 feet to a point; thence easterly on a curve to the right having a radius of 122.30 feet, through a central angle of 13° 45' 22" a distance of 29.36 feet to the point of beginning.

TO HAVE AND TO HOLD the above granted and described premises unto the said grantee, its successors and assigns, forever.

WITNESS My hand and seal this 14 day of October, 1924.

ELIZABETH BENKERT (SEAL)

STATE OF CALIFORNIA)  
County of San Diego) ss.

(#thence northeasterly along the southeasterly line of  
said lot 24.)

On this 14th day of October, 1924, before me, Geo. W. Goforth, a Notary Public in and for said County, residing therein, duly commissioned and sworn, personally appeared ELIZABETH BENKERT, known to me to be the person described in and whose name is subscribed

to the within instrument, and acknowledged to me that she executed the same.

IN WITNESS WHEREOF, I have hereunto set my hand and affixed my Official Seal, at my office in the City of Los Angeles, County of Los Angeles, State of California, the day and year in this certificate first above written.

GEO. W. GOFORTH

(SEAL)

Notary Public in and for the County of San Diego, State of California.

RECORDED AT REQUEST OF City Clerk OCT 15 1924 At 20 Min. past 1 o'clock P. M. In Book No. 1023 Page 430 of Deeds. Records of San Diego County, Calif.

JOHN H. FERRY, County Recorder,  
By N. C. PARSONS, Deputy.

I HEREBY CERTIFY that the above and foregoing is a full, true and correct copy of GRANT DEED from Elizabeth Benkert, a widow, to the City of San Diego, California, being Document No. 165179.

ALLEN H. WRIGHT

City Clerk of the City of San Diego, California.

By Clark M. Foote Jr Deputy.

GRANT DEED

Squire Munroe and Alice C. Munroe his wife For and in consideration of Ten (\$10.00) DOLLARS, DO HEREBY GRANT TO the City of San Diego, a Municipal Corporation. ALL THAT REAL PROPERTY situated in Section 19, Township 14, South Range 1 east County of San Diego, State of California, bounded and described as follows:

Southwest One-quarter ( $\frac{1}{4}$ ) of Southeast One-quarter ( $\frac{1}{4}$ ) and Southeast One-quarter ( $\frac{1}{4}$ ) of Southwest One-quarter ( $\frac{1}{4}$ ) Section 19, Township 14, South Range 1 east, S. B. M. Containing eighty (80) acres, more or less.

(Documentary Stamps \$2, \$2.)

TO HAVE AND TO HOLD the above granted and described premises unto the said Grantee, heirs and assigns forever.

WITNESS our hands and seal this 24th day of July 1924.

SQUIRE MUNROE (SEAL)

ALICE C. MUNROE (SEAL)

Signed and Executed in presence of

JAMES H. BACON

STATE OF CALIFORNIA,) ss.  
County of San Diego,)

On this 24th day of July A. D. Nineteen Hundred and twenty four before me, J. H. Bacon a Notary Public in and for said County and State, residing therein, duly commissioned and sworn, personally appeared Squire Munroe and Alice C. Munroe his wife known to me to be the persons described in and whose names are subscribed to the within instrument, and acknowledged to me that they executed the same.

IN WITNESS WHEREOF, I have hereunto set my hand and affixed my Official Seal, at my office, in said County of San Diego, State of California, the day and year in this certificate first above written.

J. H. BACON

Notary Public in and for the County of San Diego, State of California.

(SEAL)

RECORDED AT REQUEST OF (Blum) Southern Title Guaranty Co. AUG 11 1924 At 9 o'clock A. M. In Book No. 1027 Page 133 of Deeds. Records of San Diego County, Calif.

JOHN H. FERRY, County Recorder,  
By N. C. PARSONS, Deputy.

I HEREBY CERTIFY that the above and foregoing is a full, true and correct copy of GRANT DEED from Squire Munroe and Alice C. Munroe his wife to the City of San Diego, California, being Document No. 165545.

ALLEN H. WRIGHT

City Clerk of the City of San Diego, California.

By Clark M. Foote Jr Deputy.

GRANT DEED.

I, VILERIANA HEAD, widow of Arthur F. Head, For and in consideration of the sum of TEN and no /100 DOLLARS, DO HEREBY GRANT TO the City of San Diego, a municipal corporation, ALL THAT REAL PROPERTY situated in County of San Diego, State of California, bounded and described as follows:

The Southeast Quarter of Northeast Quarter, and the Northeast Quarter of Southeast Quarter of Section Eight (8);

The Southwest Quarter of Northwest Quarter, and the Northwest Quarter of Southwest Quarter of Section Nine (9); all in Township Fifteen (15) South, Range Two (2) East, San Bernardino Meridian, Government Survey.

(Documentary Stamps \$5, \$2, 50¢)

TO HAVE AND TO HOLD the above granted and described premises unto the said Grantee its successors and assigns forever.

WITNESS MY HAND AND SEAL THIS 16th day of September, 1924.

Her mark X

VILERIANA HEAD (SEAL)

Vileriana Head, being unable to write, signed by mark, her name being written near it by the undersigned, who also signs as witness thereto.

A. ROSSBERG

Signature by mark also witnessed by undersigned.

A. J. HEAD

STATE OF CALIFORNIA,) ss.  
COUNTY OF SAN DIEGO,)

On this 17th day of September, 1924, before me, Arthur Rossberg, a Notary Public in and for said County and State, personally appeared Vileriana Head known to me to be the person whose name is subscribed to the foregoing instrument, and acknowledged to me that she executed the same.

Witness my hand and Official Seal, the day and year in this certificate first above written.

(SEAL)

ARTHUR ROSSBERG

Notary Public in and for County of San Diego,  
State of California, My Commission expires Nov.  
1, 1927.

RECORDED AT REQUEST OF Union Title Insurance Co. (Whelan) SEP 30 1924 At 9  
o'clock A. M. In Book No. 1023 Page 370 of Deeds. Records of San Diego County, Calif.  
JOHN H. FERRY, County Recorder,  
By N. C. PARSONS, Deputy.

I HEREBY CERTIFY that the above and foregoing is a full, true and correct copy  
of GRANT DEED from Vileriana Head to the City of San Diego, California, being Document  
No. 165547.

ALLEN H. WRIGHT

City Clerk of the City of San Diego, California.

By Clark M. Foste Jr Deputy.

GRANT DEED

SOUTHERN INVESTMENT COMPANY, a corporation, of the City of San Diego, County  
of San Diego, State of California, For and in consideration of the sum of TEN AND NO/100  
DOLLARS DO HEREBY GRANT TO The City of San Diego, An easement and right of way for  
street purposes over and across ALL THAT REAL PROPERTY Situated in City of San Diego  
County of San Diego, State of California, bounded and described as follows:

The South Five (5) feet of Lots One (1) to Twelve (12) inclusive and the North  
Five (5) feet of Lots Thirteen (13) to Twenty-four (24) inclusive in Block "E", also  
the South Five (5) feet of Lots One (1) to Twelve (12) inclusive and the North Five (5)  
feet of Lots Thirteen (13) to Twenty-four (24) inclusive in Block "H", Starkey's Prospect  
Park, La Jolla, California.

TO HAVE AND TO HOLD the above granted and described premises, unto the said  
Grantee its successors and assigns forever, for street purposes.

WITNESSETH: That said corporation has caused this deed to be signed by its  
President and Secretary and its corporate seal to be affixed hereto this First day of  
October, 1924.

Southern Investment Company  
JAMES B. TATE

President

JOHN B. STARKEY

Secretary

(SEAL)  
State of California,) ss.  
County of San Diego,)

On this First day of October 1924, before me, Grace E. Claytor, a Notary Public  
in and for said County, personally appeared James B. Tate known to me to be the President,  
and John B. Starkey known to me to be the Secretary of the corporation that executed the  
within instrument, known to me to be the persons who executed the within instrument on  
behalf of the corporation therein named, and acknowledged to me that such corporation  
executed the same.

GRACE E. CLAYTOR

Notary Public in and for said County and State.

(SEAL)  
RECORDED AT REQUEST OF City Clerk OCT 21 1924 At 40 Min. past 1 o'clock P. M.  
In Book No. 1027 Page 409 of Deeds. Records of San Diego County, Calif.

JOHN H. FERRY, County Recorder,  
By N. C. PARSONS, Deputy.

I HEREBY CERTIFY that the above and foregoing is a full, true and correct copy  
of GRANT DEED from Southern Investment Company, a corporation, to the City of San Diego,  
California, being Document No. 165080.

ALLEN H. WRIGHT

City Clerk of the City of San Diego, California.

By Clark M. Foste Jr Deputy.

RIGHT OF WAY CONTRACT.

SOUTHERN INVESTMENT COMPANY, A Corporation, FOR AND IN CONSIDERATION of the  
benefits to accrue by the location and construction of a sewer line by the City of San  
Diego, California, through and across the property hereinafter described; and in consider-  
ation of the sum of One Dollar (\$1.00), to it in hand paid, the receipt whereof is hereby  
acknowledged, does hereby grant to the City of San Diego, a municipal corporation in the  
County of San Diego, State of California, an easement and right of way for the construction  
and maintenance of a line of sewers and water pipe through, along and across all that  
certain real property, situate in the City of San Diego, County of San Diego, State of  
California, particularly described as follows, to-wit:

Lot One (1) to Twenty-four (24) inclusive in Block "E" and Lots One (1) to  
Twenty-four (24) inclusive in Block "H", Starkey's Prospect Park La Jolla, San Diego,  
California, according to Map thereof No. 1729 filed in the County Recorder's office May  
6, 1922.

TO HAVE AND TO HOLD the above granted and described right of way unto the said  
City of San Diego, its successors and assigns forever, as a right of way for a sewer and  
water pipe line.

IN WITNESS WHEREOF we have hereunto set our hands and seals this First day of  
October, 1924.

SOUTHERN INVESTMENT COMPANY  
JAMES B. TATE

President.

JOHN B. STARKEY

Secretary.

(SEAL)  
STATE OF CALIFORNIA,) ss.  
COUNTY OF SAN DIEGO,)

On this Third day of October, 1924, before me, Grace E. Claytor a Notary Public  
in and for the said County of San Diego, State of California, residing therein, duly  
commissioned and sworn, personally appeared James B. Tate known to me to be the President,  
and John B. Starkey known to me to be the Secretary of the Corporation that executed the  
within instrument, known to me to be the persons who executed the within instrument on

behalf of the Corporation therein named, and acknowledged to me that such Corporation executed the same.

IN WITNESS WHEREOF, I have hereunto set my hand and affixed my official seal, at my office in the County of San Diego, the day and year in this certificate first above written.

GRACE E. CLAYTOR  
Notary Public in and for the County of San Diego, State of California.

(SEAL)

My Commission expires August 15, 1928.

RECORDED AT REQUEST OF City Clerk OCT 21 1924 At 40 Min. past 1 o'clock P. M.  
In Book No. 1042 Page 180 of Deeds. Records of San Diego County, Calif.

JOHN H. FERRY, County Recorder,  
By N. C. PARSONS, Deputy.

I HEREBY CERTIFY that the above and foregoing is a full, true and correct copy of RIGHT OF WAY CONTRACT from Southern Investment Company, a corporation, to the City of San Diego, California, being Document No. 165081.

ALLEN H. WRIGHT  
City Clerk of the City of San Diego, California.

By Clark M. Fote Jr Deputy.

GRANT DEED

Mission Bay Corporation, a corporation, of the City of San Diego, County of San Diego, State of California, For and in consideration of the sum of One DOLLAR DO HEREBY GRANT TO the City of San Diego, a municipal corporation, an easement for the construction of a sewer line across the Southerly end of ALL THAT REAL PROPERTY Situated in City of San Diego, County of San Diego, State of California, bounded and described as follows:

Lots 28, 29, and 30 in Block 96 of Ocean Bay Beach according to the map thereof, No. 1189, filed in the office of the County Recorder of said San Diego County June 22, 1909.

TO HAVE AND TO HOLD the above granted and described premises, unto the said Grantee and its assigns forever.

WITNESSETH: That said corporation has caused this deed to be signed by its President and Assistant Secretary and its corporate seal to be affixed hereto this 27th day of September, 1924.

MISSION BAY CORPORATION  
D. C. COLLIER  
President  
A. C. BOGLE  
Assistant Secretary.

(SEAL)

STATE OF CALIFORNIA,) ss.  
COUNTY OF SAN DIEGO,)

On this Tenth day of October, 1924, before me Chester N. Munson, a Notary Public in and for said County, personally appeared D. C. Collier known to me to be the President, and A. C. Bogle, known to me to be the Assistant Secretary of the corporation that executed the within instrument, known to me to be the persons who executed the within instrument on behalf of the corporation therein named, and acknowledged to me that such corporation executed the same.

CHESTER N. MUNSON  
Notary Public in and for said County and State.

(SEAL)

Commission Expires 10-10-28.

RECORDED AT REQUEST OF City Clerk OCT 21 1924 At 40 Min. past 1 o'clock P. M.  
In Book No. 1027 Page 406 of Deeds. Records of San Diego County, Calif.

JOHN H. FERRY, County Recorder,  
By N. C. PARSONS, Deputy.

I HEREBY CERTIFY that the above and foregoing is a full, true and correct copy of GRANT DEED from Mission Bay Corporation, a corporation, to the City of San Diego, California, being Document No. 165209.

ALLEN H. WRIGHT  
City Clerk of the City of San Diego, California.

By Clark M. Fote Jr Deputy.

DEED

I, Evalena I. Mousley, a widow, FOR AND IN CONSIDERATION of the benefits to accrue by the location, construction and maintenance of a sewer line through and across the property herein described, and in consideration of the sum of One Dollar (\$1.00) to me in hand paid, the receipt whereof is hereby acknowledged, does hereby grant to the City of San Diego, a municipal corporation in the County of San Diego, State of California, an easement and right of way through, along, and across all that certain real property situate in the City of San Diego, County of San Diego, State of California, particularly described as follows, to-wit:

The westerly fifty-five (55) feet of Lots Eleven and Twelve in Block Forty-four of Seaman and Choate's Subdivision of the Northwest Quarter of Pueblo Lot 1141, in the City of San Diego, County of San Diego, State of California, according to the Map thereof No. 264, filed in the office of the Recorder of said San Diego County, March 5, 1887.

ALSO all that portion of the East ten feet of 29th Street lying West of and adjoining said Lots Eleven and Twelve and lying West of and adjoining said vacated North ten feet of Elm Street, as vacated and closed to public use on October 9, 1911 by Resolution No. 9368 of the Common Council of the City of San Diego.

TO HAVE AND TO HOLD the above granted and described right of way unto the said grantee, its successors and assigns forever, as a right of way for a sewer pipe line.

The purpose of this easement and right of way is for the construction and maintenance of a private sewer lateral inside the property lines, it being understood that the City of San Diego is not to be held liable for any damage resulting from the construction and maintenance of sewer laterals over and across this easement.

IN WITNESS WHEREOF, Evalena I. Mousley has hereunto set her hand and seal this twenty-fourth day of July, 1924.

EVALINA I. MOUSLEY (SEAL)

STATE OF CALIFORNIA,  
COUNTY OF SAN DIEGO,) ss.

On this 24th day of July, 1924, before me, Chas. N. Woodworth, a Notary Public in and for the said County of San Diego, State of California, residing therein, duly commissioned and sworn, personally appeared Evalena I. Mousley, a widow, personally known to me to be the person whose name is subscribed to the within instrument, and she duly acknowledged to me that she executed the same.

IN WITNESS WHEREOF, I have hereunto set my hand and affixed my official seal, at my office in the County of San Diego, the day and year in this certificate first above written.

CHAS. N. WOODWORTH,  
Notary Public in and for the County of San Diego,  
State of California.

(SEAL)

My Commission expires Nov. 9, 1926.

RECORDED AT REQUEST OF City Clerk OCT 21 1924 At 40 Min. past 1 o'clock P. M.  
In Book No. 1027 Page 407 of Deeds. Records of San Diego County, Calif.

JOHN H. FERRY, County Recorder,  
By N. C. PARSONS, Deputy.

I HEREBY CERTIFY that the above and foregoing is a full, true and correct copy of DEED from Evalena I. Mousley, a widow, to the City of San Diego, California, being Document No. 165211.

ALLEN H. WRIGHT  
City Clerk of the City of San Diego, California.

By Clark M. Foste Jr Deputy.

GRANT DEED

Lawrence L. Adams and Lucy Adams, his wife, For and in consideration of Ten DOLLARS, Do Hereby Grant to the City of San Diego, a Municipal Corporation, in the County of San Diego, State of California, ALL THAT REAL PROPERTY situated in the City of San Diego, County of San Diego, State of California, bounded and described as follows:

A portion of Acre Lot 36 Pacific Beach according to map No. 854 described as follows; Beginning at the intersection of the east line of said Acre Lot 36 Pacific Beach with the north line of the Alley in Block 89 subdivision of Acre Lots 17, 18 and 35 Pacific Beach Map No. 931 thence westerly along the westerly prolongation of the north line of the Alley in said Block 89 to the east line of Ingraham Street, thence southerly along the east line of Ingraham Street a distance of 20 feet to a point, thence easterly on a straight line to the point of intersection of the east line of said Acre Lot 36 Pacific Beach with the south line of the Alley in said Block 89 subdivision of acre Lots 17 and 18 and 35 Pacific Beach. Thence northerly along the east line of said Acre Lot 36 Pacific Beach to the place of beginning.

TO HAVE AND TO HOLD the above granted and described premises unto the said grantee, its successors and assigns, forever for Alley purposes:

Witness our hands and seal this 1st day of October 1924.

LAWRENCE L. ADAMS (SEAL)  
LUCY ADAMS (SEAL)

STATE OF CALIFORNIA,  
COUNTY OF SAN DIEGO,) ss.

On this first day of October, A. D. Nineteen Hundred and twenty four before me, Lucy Brooks, a Notary Public in and for said County, residing therein, duly commissioned and sworn, personally appeared Lawrence L. Adams and Lucy Adams known to me to be the persons described in and whose names are subscribed to the within instrument, and acknowledged to me that they executed the same.

IN WITNESS WHEREOF, I have hereunto set my hand and affixed my Official Seal, at my office, in Pacific Beach, County of San Diego, State of California, the day and year in this certificate first above written.

LUCY BROOKS  
Notary Public in and for the County of San Diego, State of California.

(SEAL)

My Commission Expires Jan. 15th, 1928.

RECORDED AT REQUEST OF City Clerk OCT 21 1924 At 40 Min. past 1 o'clock P. M.  
In Book No. 1028 Page 439 of Deeds. Records of San Diego County, Calif.

JOHN H. FERRY, County Recorder,  
By N. C. PARSONS, Deputy.

I HEREBY CERTIFY that the above and foregoing is a full, true and correct copy of GRANT DEED from Lawrence L. Adams and Lucy Adams, husband and wife, to the City of San Diego, California, being Document No. 165227.

ALLEN H. WRIGHT  
City Clerk of the City of San Diego, California.

By Clark M. Foste Jr Deputy.

RIGHT OF WAY CONTRACT.

I, Mary A. Booker, an unmarried woman, FOR AND IN CONSIDERATION of the benefits to accrue by the location and construction of a sewer line by the City of San Diego, California, through and across the property hereinafter described, and in consideration of the sum of One Dollar (\$1.00), to me in hand paid, the receipt whereof is hereby acknowledged, do hereby grant to the City of San Diego, a municipal corporation in the County of San Diego, State of California, an easement and right of way for the construction and maintenance of a line of sewers through, along and across all that certain real property, situate in the City of San Diego, County of San Diego, State of California, particularly described as follows, to-wit:

Lot 40, Block 132, Mannasse & Schiller's Addition, according to the Official Map thereof No. 209 filed in the Office of the County Recorder of San Diego County, California.

TO HAVE AND TO HOLD the above granted and described right of way unto the said City of San Diego, its successors and assigns forever, as a right of way for a sewer pipe line.



IN WITNESS WHEREOF I have hereunto set my hand and seal this 4th day of September 1924.

MARY A. BOOKER (SEAL)

STATE OF CALIFORNIA, ) ss.  
COUNTY OF SAN DIEGO, )

On this 4th day of September, 1924, before me, E. H. Brooks, a Notary Public in and for the said County of San Diego, State of California, residing therein, duly commissioned and sworn, personally appeared Mary A. Booker, personally known to me to be the person whose name is subscribed to the within instrument, and she duly acknowledged to me that she executed the same.

IN WITNESS WHEREOF, I have hereunto set my hand and affixed my official seal, at my office in the County of San Diego, the day and year in this certificate first above written.

E. H. BROOKS,  
Notary Public in and for the County of San Diego,  
State of California.

(SEAL)

My Commission expires May 28, 1926.

RECORDED AT REQUEST OF City Clerk OCT 21 1924 At 40 Min. past 1 o'clock P. M.  
In Book No. 1038 Page 194 of Deeds. Records of San Diego County, Calif.

JOHN H. FERRY, County Recorder,  
By N. C. PARSONS, Deputy.

I HEREBY CERTIFY that the above and foregoing is a full, true and correct copy of RIGHT OF WAY CONTRACT from Mary A Booker, to the City of San Diego, California, being Document No. 165229.

ALLEN H. WRIGHT  
City Clerk of the City of San Diego, California.

By Clark M. Foot Jr Deputy.

RIGHT OF WAY CONTRACT.

I, Charles Lickert, a widower, FOR AND IN CONSIDERATION of the benefits to accrue by the location and construction of a sewer line by the City of San Diego, California, through and across the property hereinafter described, and in consideration of the sum of One Dollar (\$1.00), to me in hand paid, the receipt whereof is hereby acknowledged, do hereby grant to the City of San Diego, a municipal corporation in the County of San Diego, State of California, an easement and right of way for the construction and maintenance of a line of sewers through, along and across all that certain real property, situate in the City of San Diego, County of San Diego, State of California, particularly described as follows, to-wit:

A portion of Lots 40 and 41, Block 138, Manasse & Schiller's Addition, being a subdivision of Pueblo Lot 1157, according to Map thereof No. 209, filed in the Office of the County Recorder of San Diego County, California, said easement and right of way being six feet in width, three feet on each side of the following described center line;

Beginning at a point on the northeasterly line of said Lot 40; distant 23 feet northwesterly from the easterly corner of said Lot 40; thence southwesterly on a line parallel to and distant 23 feet northwesterly from the southeasterly line of said Lot 40 to the southwesterly line of said Lot 40.

TO HAVE AND TO HOLD the above granted and described right of way unto the said City of San Diego, its successors and assigns forever, as a right of way for a sewer pipe line.

IN WITNESS WHEREOF, I have hereunto set my hand and seal this 2nd day of September, 1924.

CHARLES LICKERT (SEAL)

STATE OF CALIFORNIA, ) ss.  
COUNTY OF SAN DIEGO, )

On this 2nd day of September, 1924, before me, E. H. Brooks, a Notary Public in and for the said County of San Diego, State of California, residing therein, duly commissioned and sworn, personally appeared Charles Lickert personally known to me to be the person whose name is subscribed to the within instrument, and he duly acknowledged to me that he executed the same.

IN WITNESS WHEREOF, I have hereunto set my hand and affixed my official seal, at my office in the County of San Diego, the day and year in this certificate first above written.

E. H. BROOKS,  
Notary Public in and for the County of San Diego,  
State of California.

(SEAL)

My Commission expires May 28, 1926.

RECORDED AT REQUEST OF City Clerk OCT 21 1924 At 40 Min. past 1 o'clock P. M.  
In Book No. 1038 Page 195 of Deeds. Records of San Diego County, Calif.

JOHN H. FERRY, County Recorder,  
By N. C. PARSONS, Deputy.

I HEREBY CERTIFY that the above and foregoing is a full, true and correct copy of RIGHT OF WAY CONTRACT from Charles Lickert, a widower, to the City of San Diego, California, being Document No. 165231.

ALLEN H. WRIGHT  
City Clerk of the City of San Diego, California.

By Clark M. Foot Jr Deputy.

GRANT DEED.

Geo. M. Hawley Investment Company, a corporation, of the City of San Diego, County of San Diego, State of California, For and in consideration of the sum of Ten (\$10.00) DOLLARS DO HEREBY GRANT TO The City of San Diego, a municipal corporation, ALL THAT REAL PROPERTY Situated in City of San Diego, County of San Diego, State of California, bounded and described as follows:

The West Ten (10) feet of Lots One (1) to Twenty-four (24) inclusive and the East Ten (10) feet of Lots Twenty-five (25) to Forty-eight (48) inclusive in Block Thirteen (13) of Pauly's Addition, according to map thereof No. 65, filed in the office of the County Recorder of said San Diego County, April 1, 1873.

TO HAVE AND TO HOLD the above granted and described premises, unto the said Grantee and assigns forever, for alley purposes.

WITNESSETH: That said corporation has caused this deed to be signed by its President and its Secretary and its corporate seal to be affixed hereto this Fifteenth day of October, 1924.

GEO. M. HAWLEY INVESTMENT COMPANY  
GEORGE M. HAWLEY  
President  
J. K. DURRILL  
Secretary

(SEAL)  
STATE OF CALIFORNIA,) ss.  
COUNTY OF SAN DIEGO,)

On this fifteenth day of October 1924, before me, Marcia Rowe, a Notary Public in and for said County, personally appeared Geo. M. Hawley known to me to be the President, and J. K. Durrill known to me to be the Secretary of the corporation that executed the within instrument, known to me to be the persons who executed the within instrument on behalf of the corporation therein named, and acknowledged to me that such corporation executed the same.

MARCIA ROWE  
Notary Public in and for said County and State.

(SEAL)  
RECORDED AT REQUEST OF City Clerk OCT 28 1924 At 26 Min. past 1 o'clock P. M.  
In Book No. 1027 Page 429 of Deeds. Records of San Diego County, Calif.  
JOHN H. FERRY, County Recorder,  
By N. C. PARSONS, Deputy.

I HEREBY CERTIFY that the above and foregoing is a full, true and correct copy of GRANT DEED from Geo. M. Hawley Investment Co., a corporation, to the City of San Diego, California, being Document No. 165403.

ALLEN H. WRIGHT  
City Clerk of the City of San Diego, California.

By Clark M. Foote Jr Deputy.

D E E D.

I, William R. Biggs, FOR AND IN CONSIDERATION of the benefits to accrue by the location, construction and maintenance of a sewer line through and across the property herein described, and in consideration of the sum of One Dollar (\$1.00) to me in hand paid, the receipt whereof is hereby acknowledged, do hereby grant to the City of San Diego, a municipal corporation in the County of San Diego, State of California, an easement and right of way through, along and across all that certain real property situate in the City of San Diego, County of San Diego, State of California, particularly described as follows, to-wit:

Lot 37, Block 77, City Heights, according to the Official Map thereof filed in the Office of the County Recorder of San Diego County, California; said property being the separate property of the grantor herein.

TO HAVE AND TO HOLD the above granted and described right of way unto the said grantee, its successors and assigns forever, as a right of way for a sewer pipe line.

The purpose of this easement and right of way is for the construction and maintenance of a private sewer lateral inside the property lines, it being understood that the City of San Diego is not to be held liable for any damage resulting from the construction and maintenance of sewer laterals over and across this easment.

IN WITNESS WHEREOF, I have hereunto set my hand and seal this 21st day of October, 1924.

WILLIAM R. BIGGS (SEAL)

STATE OF CALIFORNIA,) ss.  
COUNTY OF SAN DIEGO,)

On this 21st day of October, 1924, before me, E. H. Brooks, a Notary Public in and for the said County of San Diego, State of California; residing therein, duly commissioned and sworn, personally appeared William R. Biggs, personally known to me to be the person whose name is subscribed to the within instrument, and he duly acknowledged to me that he executed the same.

IN WITNESS WHEREOF, I have hereunto set my hand and affixed my official seal, at my office in the County of San Diego, the day and year in this certificate first above written.

E. H. BROOKS,  
Notary Public in and for the County of San Diego,  
State of California.

(SEAL)  
My Commission expires May 28, 1924.

RECORDED AT REQUEST OF City Clerk OCT 28 1924 At 26 Min. past 1 o'clock P. M.  
In Book No. 1027 Page 426 of Deeds. Records of San Diego County, Calif.  
JOHN H. FERRY, County Recorder,  
By N. C. PARSONS, Deputy.

I HEREBY CERTIFY that the above and foregoing is a full, true and correct copy of DEED from William R. Biggs, to the City of San Diego, California, being Document No. 165473.

ALLEN H. WRIGHT  
City Clerk of the City of San Diego, California.

By Clark M. Foote Jr Deputy.

RIGHT OF WAY CONTRACT.

E. D. Hizon and Bertha A. Hizon, husband and wife, FOR AND IN CONSIDERATION of the benefits to accrue by the location and construction of a sewer line by the City of San Diego, California, through and across the property hereinafter described, and in consideration of the sum of One Dollar (\$1.00), to us in hand paid, the receipt whereof is hereby acknowledged, do hereby grant to the City of San Diego, a municipal corporation in the County of San Diego, State of California, an easement and right of way for the construction and maintenance of a line of sewers through, along and across all that certain real property, situate in the City of San Diego, County of San Diego, State of California, particularly described as follows, to-wit:

The East four feet of the north fifty-nine feet of Lot 2, Block 68, Seaman & Choate's Subdivision of a portion of Pueblo Lot 1141, according to Map thereof No. 631,

filed in the Office of the County Recorder of said San Diego County, and the prolongation of said right of way and easement through that strip of land lying south of the alley in Block 8, Park Addition and adjoining said above described Lot 2.

TO HAVE AND TO HOLD the above granted and described right of way unto the said City of San Diego, its successors and assigns forever, as a right of way for a sewer pipe line.

IN WITNESS WHEREOF, we have hereunto set our hands and seals this 21 day of October, 1924.

E. D. HIXON, (SEAL)  
BERTHA A. HIXON, (SEAL)

STATE OF CALIFORNIA, )  
COUNTY OF SAN DIEGO, ) ss.

On this 21st day of October, 1924, before me, E. H. Brooks, a Notary Public in and for the said County of San Diego, State of California, residing therein, duly commissioned and sworn, personally appeared E. D. Hixon and Bertha A. Hixon personally known to me to be the persons whose names are subscribed to the within instrument, and they duly acknowledged to me that they executed the same.

IN WITNESS WHEREOF, I have hereunto set my hand and affixed my official seal, at my office in the County of San Diego, the day and year in this certificate first above written.

E. H. BROOKS,  
Notary Public in and for the County of San Diego,  
State of California.

(SEAL)

My Commission expires May 28, 1924.

RECORDED AT REQUEST OF City Clerk OCT 28 1924 At 26 Min. past 1 o'clock P. M.  
In Book No. 1027 Page 430 of Deeds. Records of San Diego County, Calif.

JOHN H. FERRY, County Recorder,  
By N. C. PARSONS, Deputy.

I HEREBY CERTIFY that the above and foregoing is a full, true and correct copy of RIGHT OF WAY CONTRACT from E. D. Hixon and Bertha A. Hixon, husband and wife, to the City of San Diego, California, being Document No. 165475.

ALLEN H. WRIGHT  
City Clerk of the City of San Diego, California.

By Clark M. Foste Jr Deputy.

GRANT DEED.

Charles L. Good and Effie A. Good, husband and wife, for and in consideration of Ten and no/100 (10.00) DOLLARS, Do hereby grant to The City of San Diego, All that Real Property situated in Section Sixteen (16) Twp. 12 S., R 2 E., SM County of San Diego, State of California, bounded and described as follows:

Southwest Quarter (SW $\frac{1}{4}$ ) of the Southwest Quarter (SW $\frac{1}{4}$ ) of Section 16 all in Township 12 South, Range 2 East, S.B.M. subject to the following conditions, ie: That said City of San Diego shall by appropriate deed, re-transfer to grantors within five years from date any lands described in this deed not necessary or useful for the construction, operation and perpetual maintenance of any Dam or Pipe line for the impounding and diversion of water into other watersheds in perpetuity by the City of San Diego, from the Santa Ysabel River.

Providing a dam is built, a condition of this transfer is that the grantor shall be furnished with a tap and water shall be furnished free of charge in perpetuity for stock purposes.

TO HAVE AND TO HOLD the above granted and described premises unto the said Grantee its heirs and assigns forever,

WITNESS our hands and seals this 16th day of June 1924.

CHAS. L. GOOD (SEAL)  
EFFIE A. GOOD (SEAL)

Signed and executed in presence of

LOU B. MATHEWS

STATE OF CALIFORNIA, )  
COUNTY OF SAN DIEGO, ) ss.

On this Sixteenth day of June Nineteen Hundred and Twenty-four before me, LOU B. MATHEWS a Notary Public in and for said County and State, residing therein, duly commissioned and sworn, personally appeared Charles L. Good and Effie A. Good (Husband and Wife) known to me to be the persons described in and whose names are subscribed to the within instrument and acknowledged to me that they executed the same.

IN WITNESS WHEREOF, I have hereunto set my hand and affixed my Official Seal, at my office, in said County of San Diego, State of California, the day and year in this certificate first above written.

LOU B. MATHEWS  
Notary Public in and for the County of San Diego,  
State of California.

(SEAL)

My Commission expires December 7th, 1926.

RECORDED AT REQUEST OF City Clerk OCT 28 1924 At 26 Min. past 1 o'clock P. M.  
In Book No. 1027 Page 428 of Deeds. Records of San Diego County, Calif.

JOHN H. FERRY, County Recorder,  
By N. C. PARSONS, Deputy.

I HEREBY CERTIFY that the above and foregoing is a full, true and correct copy of GRANT DEED from Charles L. Good, and Effie A. Good, husband and wife, to the City of San Diego, California, being Document No. 165546.

ALLEN H. WRIGHT  
City Clerk of the City of San Diego, California.

By Clark M. Foste Jr Deputy.

D E E D.

I, W. H. NICHOLS and GENEVA M. NICHOLS husband and wife FOR AND IN CONSIDERATION of the benefits to accrue by the location, construction and maintenance of a sewer line through and across the property herein described, and in consideration of the sum of One Dollar (\$1.00) to \_\_\_\_\_ in hand paid, the receipt whereof is hereby acknowledged, do hereby grant to the City of San Diego, a municipal corporation in the County of San Diego, State of California, an easement and right of way through, along and across all that certain real property situate in the City of San Diego, County of San Diego, State of California, particularly described as follows, to-wit:

Along the Northerly two feet of the Easterly sixty feet of Lot Twenty-three (23) in Block Twenty (20) of M. Santee's Subdivision and of that portion of the Westerly portion of Edgemont street adjoining said lot on the East as closed by the Common Council of said City of San Diego, California.

TO HAVE AND TO HOLD the above granted and described right of way unto the said grantee, its successors and assigns forever, as a right of way for a sewer pipe line.

The purpose of this easement and right of way is for the construction and maintenance of a private sewer lateral inside the property lines, it being understood that the City of San Diego is not to be held liable for any damage resulting from the construction and maintenance of sewer laterals over and across this easement.

IN WITNESS WHEREOF, we have hereunto set our hands and seals this 17th day of October 1924.

W. H. NICHOLS (SEAL)  
GENEVA M. NICHOLS (SEAL)

STATE OF CALIFORNIA, )  
COUNTY OF SAN DIEGO, ) ss.

On this 17th day of October, 1924, before me C. E. ARNOLD, a Notary Public in and for the said County of San Diego, State of California, residing therein, duly commissioned and sworn, personally appeared W. H. Nichols and Geneva M. Nichols husband and wife personally known to me to be the persons whose names are subscribed to the within instrument, and they duly acknowledged to me that they executed the same.

IN WITNESS WHEREOF, I have hereunto set my hand and affixed my official seal, at my office in the County of San Diego, the day and year in this certificate first above written.

C. E. ARNOLD  
Notary Public in and for the County of San Diego,  
State of California.

(SEAL)

My Commission Expires Sept. 28, 1928.

RECORDED AT REQUEST OF City Clerk NOV 6 1924 at 5 Min. past 9 o'clock A. M.  
In Book No. 1032 Page 401 Of Deeds. Records of San Diego County, Calif.

JOHN H. FERRY, County Recorder,  
By N. C. PARSONS, Deputy.

I HEREBY CERTIFY that the above and foregoing is a full, true and correct copy of DEED from W. H. Nichols and Geneva M. Nichols, husband and wife, to the City of San Diego, California, being Document No. 165587.

ALLEN H. WRIGHT  
City Clerk of the City of San Diego, California.

By Clark M. Fote Jr Deputy.

D E E D.

WE, SARA FOWLER, and E. W. Fowler, wife and husband, FOR AND IN CONSIDERATION of the benefits to accrue by the location, construction and maintenance of a sewer line through and across the property herein described, and in consideration of the sum of One Dollar (\$1.00) to \_\_\_\_\_ in hand paid, the receipt whereof is hereby acknowledged, do hereby grant to the City of San Diego, a municipal corporation in the County of San Diego, State of California, an easement and right of way through, along and across all that certain real property situate in the City of San Diego, County of San Diego, State of California, particularly described as follows, to-wit:

From a point on the west property line of Lot 1, Block 178, Middleton Addition distance 28 feet south of the corner of McKee Street and Kettner Boulevard, thence north-easterly 22 feet, 6 inches, to a point 21 feet East of the west line of said Lot 1, and 20 feet south of the property line on McKee Street, thence east 37 feet, 6 inches, thence south-easterly to a point 76 feet, 6 inches, from the west line of said Lot 1 and 35 feet, 6 inches, south of the property line on McKee Street.

TO HAVE AND TO HOLD the above granted and described right of way unto the said grantee, its successors and assigns forever, as a right of way for a sewer pipe line.

The purpose of this easement and right of way is for the construction and maintenance of a private sewer lateral inside the property lines, it being understood that the City of San Diego is not to be held liable for any damage resulting from the construction and maintenance of sewer laterals over and across this easement.

IN WITNESS WHEREOF, Sara Fowler, and E. W. Fowler, have hereunto set their hands and seals this 15th day of October 1924.

SARA FOWLER (SEAL)  
E. W. FOWLER (SEAL)

STATE OF CALIFORNIA, )  
COUNTY OF SAN DIEGO, ) ss.

On this 15th day of October, 1924, before me, Geo. R. Rogers, a Notary Public in and for the said County of San Diego, State of California, residing therein, duly commissioned and sworn, personally appeared Sara Fowler and E. W. Fowler, wife and husband personally known to me to be the persons whose names subscribed to the within instrument, and they duly acknowledged to me that they executed the same.

IN WITNESS WHEREOF, I have hereunto set my hand and affixed my official seal, at my office in the County of San Diego, the day and year in this certificate first above written.

GEO. R. ROGERS  
Notary Public in and for the County of San Diego,  
State of California.

(SEAL)

My Commission expires June 12th, 1927.

RECORDED AT REQUEST OF City Clerk NOV 6 1924 At 5 Min Past 9 o'clock A. M.  
In Book No. 1049 Page 97 of Deeds. Records of San Diego County, Calif.

JOHN H. FERRY, County Recorder,  
By N. C. PARSONS, Deputy.

I HEREBY CERTIFY that the above and foregoing is a full, true and correct copy of DEED from Sara Fowler and E. W. Fowler, wife and husband, to the City of San Diego, California, being Document No. 165589.

ALLEN H. WRIGHT  
City Clerk of the City of San Diego, California.

By Clark M. Fouts Jr Deputy.

D E E D.

I, Lewis R. Bradford, a single man, FOR AND IN CONSIDERATION of the benefits to accrue by the location, construction and maintenance of a sewer line through and across the property herein described, and in consideration of the sum of One Dollar (\$1.00) to me in hand paid, the receipt whereof is hereby acknowledged, do hereby grant to the City of San Diego, a municipal corporation in the County of San Diego, State of California, an easement and right of way through, along and across all that certain real property situate in the City of San Diego, County of San Diego, State of California, particularly described as follows, to-wit:

Lots 1 and 2, Block 19, Fairmount Addition, according to the Official Map thereof filed in the Office of the County Recorder of San Diego County, California.

TO HAVE AND TO HOLD the above granted and described right of way unto the said grantee, its successors and assigns forever, as a right of way for a sewer pipe line.

The purpose of this easement and right of way is for the construction and maintenance of a private sewer lateral inside the property lines, it being understood that the City of San Diego is not to be held liable for any damage resulting from the construction and maintenance of sewer laterals over and across this easment.

IN WITNESS WHEREOF, I have hereunto set my hand and seal this 18th day of October, 1924.

LEWIS R. BRADFORD (SEAL)

STATE OF CALIFORNIA,) ss.  
COUNTY OF SAN DIEGO,)

On this 18th day of October, 1924, before me, E. H. Brooks, a Notary Public in and for the said County of San Diego, State of California, residing therein, duly commissioned and sworn, personally appeared Lewis R. Bradford, personally known to me to be the person whose name is subscribed to the within instrument, and he duly acknowledged to me that he executed the same.

IN WITNESS WHEREOF, I have hereunto set my hand and affixed my official seal, at my office in the County of San Diego, the day and year in this certificate first above written.

E. H. BROOKS,  
Notary Public in and for the County of  
San Diego, State of California.

(SEAL)

My Commission expires May 28, 1926.

RECORDED AT REQUEST OF City Clerk NOV 6 1924 At 5 Min. past 9 o'clock A. M.  
In Book No. 1049 Page 93 of Deeds. Records of San Diego County, Calif.

JOHN H. FERRY, County Recorder,  
By N. C. PARSONS, Deputy.

I HEREBY CERTIFY that the above and foregoing is a full, true and correct copy of DEED from Lewis R. Bradford, a single man, to the City of San Diego, California, being Document No. 165591.

ALLEN H. WRIGHT  
City Clerk of the City of San Diego, California

By Clark M. Fouts Jr Deputy.

D E E D.

I, Joseph Kresser and Ivy Kresser, husband and wife, FOR AND IN CONSIDERATION of the benefits to accrue by the location, construction and maintenance of a sewer line through and across the property herein described, and in consideration of the sum of One Dollar (\$1.00) to us in hand paid, the receipt whereof is hereby acknowledged, do hereby grant to the City of San Diego, a municipal corporation in the County of San Diego, State of California, an easement and right of way through, along and across all that certain real property situate in the City of San Diego, County of San Diego, State of California, particularly described as follows, to-wit:

Over the East four feet of Lot 37, Block "O" of Valle Vista Terrace, according to map thereof No. 1081, filed in the Office of the County Recorder of said San Diego County, August 28, 1907.

TO HAVE AND TO HOLD the above granted and described right of way unto the said grantee, its successors and assigns forever, as a right of way for a sewer pipe line.

The purpose of this easement and right of way is for the construction and maintenance of a private sewer lateral inside the property lines, it being understood that the City of San Diego is not to be held liable for any damage resulting from the construction and maintenance of sewer laterals over and across this easment.

IN WITNESS WHEREOF, we have hereunto set our hands and seals this 21st day of October, 1924.

JOSEPH KRESSER (SEAL)  
IVY KRESSER (SEAL)

STATE OF CALIFORNIA,) ss.  
COUNTY OF SAN DIEGO,)

On this 21 day of October, 1924, before me, JOHN F. THOMAS, a Notary Public in and for the said County of San Diego, State of California, residing therein, duly commissioned and sworn, personally appeared Joseph Kresser and Ivy Kresser personally known to me to be the persons whose names are subscribed to the within instrument, and they duly acknowledged to me that they executed the same.

IN WITNESS WHEREOF, I have hereunto set my hand and affixed my official seal, at my office in the County of San Diego, the day and year in this certificate first above written.

JOHN F. THOMAS  
Notary Public in and for the County of San Diego,  
State of California.

(SEAL)

My Commission expires June 23rd, 1928.

RECORDED AT REQUEST OF City Clerk NOV 6 1924 At 5 Min past 9 o'clock A. M.  
In Book No. 1023 Page 485 of Deeds. Records of San Diego County, Calif.

JOHN H. FERRY, County Recorder,  
By N. C. PARSONS, Deputy.

I HEREBY CERTIFY that the above and foregoing is a full, true and correct copy of DEED from Joseph Kresser and Ivy Kresser, husband and wife, to the City of San Diego, California, being Document No. 165588.

ALLEN H. WRIGHT  
City Clerk of the City of San Diego, California.

By Clark M. Foote Jr Deputy.

RIGHT OF WAY CONTRACT.

We, Duncan D. McArthur and Minnie Louise McArthur, husband and wife, as joint tenants, FOR AND IN CONSIDERATION of the benefits to accrue by the location and construction of a sewer line by the City of San Diego, California, through and across the property hereinafter described, and in consideration of the sum of One Dollar (\$1.00), to us in hand paid, the receipt whereof is hereby acknowledged, do hereby grant to the City of San Diego, a municipal corporation in the County of San Diego, State of California, an easement and right of way for the construction and maintenance of a line of sewers through along and across all that certain real property, situate in the City of San Diego, County of San Diego, State of California, particularly described as follows, to-wit:

The northwesterly four (4) feet of Lot 26, Block 180, Manasse & Schiller's Subdivision of Pueblo Lot 1157, according to Map thereof No. 209, filed in the Office of the County Recorder of San Diego County, California.

TO HAVE AND TO HOLD the above granted and described right of way unto the said City of San Diego, its successors and assigns forever, as a right of way for a sewer pipe line.

IN WITNESS WHEREOF we have hereunto set our hands and seals this 17th day of October, 1924.

DUNCAN D. MCARTHUR (SEAL)  
MINNIE LOUISE MCARTHUR (SEAL)

STATE OF CALIFORNIA,) ss.  
COUNTY OF SAN DIEGO,)

On this 17th day of October, 1924, before me, C. E. ARNOLD a Notary Public in and for the said County of San Diego, State of California, residing therein, duly commissioned and sworn, personally appeared Duncan D. McArthur and Minnie Louise McArthur personally known to me to be the persons whose names are subscribed to the within instrument, and he duly acknowledged to me that they executed the same.

IN WITNESS WHEREOF, I have hereunto set my hand and affixed my official seal, at my office in the County of San Diego, the day and year in this certificate first above written.

C. E. ARNOLD  
Notary Public in and for the County of San Diego, State of California.

(SEAL)

My Commission Expires Sept. 28, 1928.

RECORDED AT REQUEST OF City Clerk NOV 6 1924 At 5 Min. past 9 o'clock A. M.  
In Book No. 1023 Page 489 of Deeds. Records of San Diego County, Calif.

JOHN H. FERRY, County Recorder,  
By N. C. PARSONS, Deputy.

I HEREBY CERTIFY that the above and foregoing is a full, true and correct copy of RIGHT OF WAY CONTRACT from Duncan D. McArthur and Minnie Louise McArthur, husband and wife, to the City of San Diego, California, being Document No. 165590.

ALLEN H. WRIGHT  
City Clerk of the City of San Diego, California.

By Clark M. Foote Jr Deputy.

D E E D.

We, Horace J. Childs and Laura J. Childs, husband and wife, FOR AND IN CONSIDERATION of the benefits to accrue by the location, construction and maintenance of a sewer line through and across the property herein described, and in consideration of the sum of One Dollar (\$1.00) to us in hand paid, the receipt whereof is hereby acknowledged, do hereby grant to the City of San Diego, a municipal corporation in the County of San Diego, State of California, an easement and right of way through, along and across all that certain real property situate in the City of San Diego, County of San Diego, State of California, particularly described as follows, to-wit:

Lots 3 and 4, Block 185, University Heights, according to Amended Map thereof made by G. A. d'Hemecourt in Book 8, page 36, et seq., of Lis Pendens, in the Office of the County Recorder of said San Diego County.

TO HAVE AND TO HOLD the above granted and described right of way unto the said grantee, its successors and assigns forever, as a right of way for a sewer pipe line.

The purpose of this easement and right of way is for the construction and maintenance of a private sewer lateral inside the property lines, it being understood that the City of San Diego is not to be held liable for any damage resulting from the construction and maintenance of sewer laterals over and across this easment.

IN WITNESS WHEREOF, we have hereunto set our hands and seals this 10th day of October, 1924.

HORACE J. CHILDS (SEAL)  
LAURA J. CHILDS (SEAL)

STATE OF CALIFORNIA,) ss.  
COUNTY OF SAN DIEGO,)

On this 25th day of October, 1924, before me, E. H. BROOKS, a Notary Public in and for the said County of San Diego, State of California, residing therein, duly commissioned and sworn, personally appeared Horace J. Childs and Laura J. Childs, personally known to me to be the persons whose names are subscribed to the within instrument, and they duly acknowledged to me that they executed the same.

IN WITNESS WHEREOF, I have hereunto set my hand and affixed my official seal, at my office in the County of San Diego, the day and year in this certificate first above written.

E. H. BROOKS,  
Notary Public in and for the County of San Diego, State of California.

(SEAL)

My Commission expires May 28, 1926.

RECORDED AT REQUEST OF City Clerk NOV 6 1924 At 5 Min. past 9 o'clock A. M.

In Book No. 1049 Page 95 of Deeds. Records of San Diego County, Calif.  
JOHN H. FERRY, County Recorder,  
By N. C. PARSONS, Deputy.

I HEREBY CERTIFY that the above and foregoing is a full, true and correct copy of DEED from Horace J. Childs and Laura J. Childs, husband and wife, to the City of San Diego, California, being Document No. 165667.

ALLEN H. WRIGHT  
City Clerk of the City of San Diego, California.  
By Clark M. Foote Jr Deputy.

D E E D.

Arthur T. Welcome, and Catharine H. Welcome, husband and wife, FOR AND IN CONSIDERATION of the benefits to accrue by the location, construction and maintenance of a sewer line through and across the property herein described, and in consideration of the sum of One Dollar (\$1.00) to us in hand paid, the receipt whereof is hereby acknowledged, do hereby grant to the City of San Diego, a municipal corporation in the County of San Diego, State of California, an easement and right of way through, along and across all that certain real property situate in the City of San Diego, County of San Diego, State of California, particularly described as follows, to-wit:

The west Forty Feet of Lots 45 to 48 inclusive, in Block 56, of University Heights, according to amended map thereof by G. A. Hemecourt, in Book 8, page 35 et seq of lis pendens, in the office of the County Recorder of said San Diego County.

TO HAVE AND TO HOLD the above granted and described right of way unto the said grantee, its successors and assigns forever, as a right of way for a sewer pipe line.

The purpose of this easement and right of way is for the construction and maintenance of a private sewer lateral inside the property lines, it being understood that the City of San Diego is not to be held liable for any damage resulting from the construction and maintenance of sewer laterals over and across this easment.

IN WITNESS WHEREOF, we have hereunto set our hands and seals this 9th day of October, 1924.

ARTHUR T. WELCOME (SEAL)  
CATHARINE H. WELCOME (SEAL)

STATE OF CALIFORNIA,) ss.  
COUNTY OF SAN DIEGO,)

On this 9th day of October, 1924, before me, Chas. Hatton, a Notary Public in and for the said County of San Diego, State of California, residing therein, duly commissioned and sworn, personally appeared Arthur T. Welcome, and his wife, Catharine H. Welcome, personally known to me to be the persons whose names are subscribed to the within instrument, and they duly acknowledged to me that they executed the same.

IN WITNESS WHEREOF, I have hereunto set my hand and affixed my official seal, at my office in the County of San Diego, the day and year in this certificate first above written.

CHAS. HATTON  
Notary Public in and for the County of San Diego, State of California.

(SEAL)  
My Commission expires March 20, 1927.

RECORDED AT REQUEST OF City Clerk NOV 6 1924 At 5 Min. past 9 o'clock A. M.  
In Book No. 1032 Page 404 of Deeds. Records of San Diego County, Calif.  
JOHN H. FERRY, County Recorder,  
By N. C. PARSONS, Deputy.

I HEREBY CERTIFY that the above and foregoing is a full, true and correct copy of DEED from Arthur T. Welcome and Catharine H. Welcome, husband and wife, to the City of San Diego, California, being Document No. 165669.

ALLEN H. WRIGHT  
City Clerk of the City of San Diego, California.  
By Clark M. Foote Jr Deputy.

D E E D.

I, Mattie E. Smith, a widow, FOR AND IN CONSIDERATION of the benefits to accrue by the location, construction and maintenance of a sewer line through and across the property herein described, and in consideration of the sum of One Dollar (\$1.00) to be in hand paid, the receipt whereof is hereby acknowledged, do I hereby grant to the City of San Diego, a municipal corporation in the County of San Diego, State of California, an easement and right of way through, along and across all that certain real property situate in the City of San Diego, County of San Diego, State of California, particularly described as follows, to-wit:

East Forty (40) feet of Lots Twenty (20) to Twenty-three (23) inclusive in Block Five (5) of the Subdivision of Lots Seven (7) to Seventeen (17) inclusive in Block "N" of Teralta according to map thereof No. 1237 filed in the office of the County Recorder of said San Diego County February 14, 1910.

TO HAVE AND TO HOLD the above granted and described right of way unto the said grantee, its successors and assigns forever, as a right of way for a sewer pipe line.

The purpose of this easement and right of way is for the construction and maintenance of a private sewer lateral inside the property lines, it being understood that the City of San Diego is not to be held liable for any damage resulting from the construction and maintenance of sewer laterals over and across this easment.

IN WITNESS WHEREOF, I, Mattie E. Smith, have hereunto set my hand and seal this 25th day of October 1924.

MATTIE E. SMITH (SEAL)

STATE OF CALIFORNIA,) ss.  
COUNTY OF SAN DIEGO,)

On this 25th day of October, 1924, before me, Edward Nathaniel Jones, a Notary Public in and for the said County of San Diego, State of California, residing therein, duly commissioned and sworn, personally appeared Mattie E. Smith, a Widow, personally known to me to be the person whose name is subscribed to the within instrument, and she duly acknowledged to me that she executed the same.

IN WITNESS WHEREOF, I have hereunto set my hand and affixed my official seal, at my office in the County of San Diego, the day and year in this certificate first

above written.

EDWARD NATHANIEL JONES

Notary Public in and for the County of San Diego,  
State of California.

(SEAL)

My Commission expires February 21, 1928.

RECORDED AT REQUEST OF City Clerk NOV 6 1924 At 5 Min. past 9 o'clock A. M.  
In Book No. 1032 Page 402 of Deeds. Records of San Diego County, Calif.

JOHN H. FERRY, County Recorder,  
By N. C. PARSONS, Deputy.

I HEREBY CERTIFY that the above and foregoing is a full, true and correct copy of DEED from Mattie E. Smith, a widow, to the City of San Diego, California, being Document No. 165671.

ALLEN H. WRIGHT

City Clerk of the City of San Diego, California.

By Clark M. Foote Jr Deputy.

D E E D.

I, Axel R. Lawrence and Anna C. Lawrence, husband and wife, FOR AND IN CONSIDERATION of the benefits to accrue by the location, construction and maintenance of a sewer line through and across the property herein described, and in consideration of the sum of One Dollar (\$1.00) to them in hand paid, the receipt whereof is hereby acknowledged, do hereby grant to the City of San Diego, a municipal corporation in the County of San Diego, State of California, an easement and right of way through, along and across all that certain real property situate in the City of San Diego, County of San Diego, State of California, particularly described as follows, to-wit:

Lots Thirty-four, Thirty-five and Thirty-six in Block Thirty of Park Villas, in the City of San Diego, County of San Diego, State of California, according to the Map thereof No. 438, filed in the office of the Recorder of said San Diego County, October 14, 1887.

TO HAVE AND TO HOLD the above granted and described right of way unto the said grantee, its successors and assigns forever, as a right of way for a sewer pipe line.

The purpose of this easement and right of way is for the construction and maintenance of a private sewer lateral inside the property lines, it being understood that the City of San Diego is not to be held liable for any damage resulting from the construction and maintenance of sewer laterals over and across this easment.

IN WITNESS WHEREOF, Axel R. Lawrence and ANNA C. Lawrence, have hereunto set their hands and seals this 27th, day of October 1924.

AXEL R. LAWRENCE (SEAL)  
ANNA C. LAWRENCE (SEAL)

STATE OF CALIFORNIA,) ss.  
COUNTY OF SAN DIEGO,)

On this 27th day of October, 1924, before me, Benj. F. Wigginton, a Notary Public in and for the said County of San Diego, State of California, residing therein, duly commissioned and sworn, personally appeared Axel R. Lawrence and Anna C. Lawrence, husband and wife, personally known to me to be the persons whose names are subscribed to the within instrument, and they duly acknowledged to me that they executed the same.

IN WITNESS WHEREOF, I have hereunto set my hand and affixed my official seal, at my office in the County of San Diego, the day and year in this certificate first above written.

BENJ. F. WIGGINTON

Notary Public in and for the County of San Diego,  
State of California.

(SEAL)

My Commission expires May 27th, 1928.

RECORDED AT REQUEST OF City Clerk NOV 6 1924 At 5 Min. past 9 o'clock A. M.  
In Book No. 1023 Page 487 of Deeds. Records of San Diego County, Calif.

JOHN H. FERRY, County Recorder,  
By N. C. PARSONS, Deputy

I HEREBY CERTIFY that the above and foregoing is a full, true and correct copy of DEED from Axel R. Lawrence and Anna C. Lawrence, husband and wife, to the City of San Diego, California, being Document No. 165673.

ALLEN H. WRIGHT

City Clerk of the City of San Diego, California.

By Clark M. Foote Jr Deputy.

RIGHT OF WAY CONTRACT.

I, NILS TUFVESON, a widower, FOR AND IN CONSIDERATION of the benefits to accrue by the location, construction and maintenance of a sewer line through and across the property herein described, and in consideration of the sum of One Dollar (\$1.00) to me in hand paid, the receipt whereof is hereby acknowledged do hereby grant to the City of San Diego, a municipal corporation in the County of San Diego, State of California, an easement and right of way through, along and across all that certain real property situate in the City of San Diego, County of San Diego, State of California, particularly described as follows, to-wit:

Lots Twenty-two (22), Twenty-three (23) and Twenty-four (24) in Block Fifty-Six (56) City Heights Addition, East San Diego, TO HAVE AND TO HOLD the above granted and described right of way unto the said grantee, its successors and assigns forever, as a right of way for a sewer pipe line.

The purpose of this easement and right of way is for the construction and maintenance of a private sewer lateral inside the property lines, it being understood that the City of San Diego is not to be held liable for any damage resulting from the construction and maintenance of sewer laterals over and across this easment.

IN WITNESS WHEREOF, NILS TUFVESON has hereunto set his hand and seal this 28th day of October 1924.

NILS TUFVESON (SEAL)

STATE OF CALIFORNIA,) ss.  
COUNTY OF SAN DIEGO,)

On this 28th day of October, 1924, before me, Bertha M. Kearney a Notary Public in and for the said County of San Diego, State of California, residing therein, duly commissioned and sworn, personally appeared Nils Tufveson personally known to me to be the



person whose name is subscribed to the within instrument, and he duly acknowledged to me that he executed the same.

IN WITNESS WHEREOF, I have hereunto set my hand and affixed my official seal, at my office in the County of San Diego, the day and year in this certificate first above written.

BERTHA M. KEARNEY

Notary Public in and for the County of San Diego,  
State of California.

(SEAL)

My Commission expires March 1, 1925.

RECORDED AT REQUEST OF City Clerk NOV 6 1924 At 5 Min. past 9 o'clock A. M.  
In Book No. 1032 Page 403 of Deeds. Records of San Diego County, Calif.

JOHN H. FERRY, County Recorder,  
By N. C. PARSONS, Deputy.

I HEREBY CERTIFY that the above and foregoing is a full, true and correct copy of RIGHT OF WAY CONTRACT from Nils Tufveson, a widower, to the City of San Diego, California, being Document No. 165675.

ALLEN H. WRIGHT

City Clerk of the City of San Diego, California.

By Clark M. Foote Jr Deputy.

D E E D.

I, Bessie C. White, an unmarried woman, FOR AND IN CONSIDERATION of the benefits to accrue by the location, construction and maintenance of a sewer line through and across the property herein described, and in consideration of the sum of One Dollar (\$1.00) to me in hand paid, the receipt whereof is hereby acknowledged, do hereby grant to the City of San Diego, a municipal corporation in the County of San Diego, State of California, an easement and right of way through, along and across all that certain real property situate in the City of San Diego, County of San Diego, State of California, particularly described as follows, to-wit:

Lots 1 and 2, Block 60, City Heights, according to Amended Map thereof filed in the Office of the County Recorder of San Diego County, California.

TO HAVE AND TO HOLD the above granted and described right of way unto the said grantee, its successors and assigns forever, as a right of way for a sewer pipe line.

The purpose of this easement and right of way is for the construction and maintenance of a private sewer lateral inside the property lines, it being understood that the City of San Diego is not to be held liable for any damage resulting from the construction and maintenance of sewer laterals over and across this easement.

IN WITNESS WHEREOF, I have hereunto set my hand and seal this 29th day of October, 1924.

BESSIE C. WHITE (SEAL)

STATE OF CALIFORNIA,  
COUNTY OF SAN DIEGO,) ss.

On this 29th day of October, 1924, before me, E. H. Brooks, a Notary Public in and for the said County of San Diego, State of California, residing therein, duly commissioned and sworn, personally appeared Bessie C. White, personally known to me to be the person whose name is subscribed to the within instrument, and she duly acknowledged to me that she executed the same.

IN WITNESS WHEREOF, I have hereunto set my hand and affixed my official seal, at my office in the County of San Diego, the day and year in this certificate first above written.

E. H. BROOKS,

Notary Public in and for the County of San Diego,  
State of California.

(SEAL)

My Commission expires May 28, 1926.

RECORDED AT REQUEST OF City Clerk NOV 6 1924 At 5 Min. past 9 o'clock A. M.  
In Book No. 1032 Page 405 of Deeds. Records of San Diego County, Calif.

JOHN H. FERRY, County Recorder,  
By N. C. PARSONS, Deputy.

I HEREBY CERTIFY That the above and foregoing is a full, true and correct copy of DEED from Bessie C. White, an unmarried woma, to the City of San Diego, California, being Document No. 165677.

ALLEN H. WRIGHT

City Clerk of the City of San Diego, California.

By Clark M. Foote Jr Deputy.

D E E D.

I, Mary Cooke, a widow, FOR AND IN CONSIDERATION of the benefits to accrue by the location, construction and maintenance of a sewer line through and across the property herein described, and in consideration of the sum of One Dollar (\$1.00) to in hand paid, the receipt whereof is hereby acknowledged, do hereby grant to the City of San Diego, a municipal corporation in the County of San Diego, State of California, an easement and right of way through, along and across all that certain real property situate in the City of San Diego, County of San Diego, State of California, particularly described as follows, to-wit:

The South Four feet of the East Seventy Feet of Lot 2, Block 49, University Heights.

TO HAVE AND TO HOLD the above granted and described right of way unto the said grantee, its successors and assigns forever, as a right of way for a sewer pipe line.

The purpose of this easement and right of way is for the construction and maintenance of a private sewer lateral inside the property lines, it being understood that the City of San Diego is not to be held liable for any damage resulting from the construction and maintenance of sewer laterals over and across this easment.

IN WITNESS WHEREOF, I have hereunto set my hand and seal this 29 day of October 1924.

MARY COOKE

(SEAL)

STATE OF CALIFORNIA,  
COUNTY OF SAN DIEGO,) ss.

On this 29 day of October, 1924, before me, J. W. Chriswell a Notary Public in and for the said County of San Diego, State of California, residing therein, duly commissioned and sworn, personally appeared Mary COOKE, a widow, personally known to me to be the person whose name is subscribed to the within instrument, and she duly acknowledged to me that she executed the same.

IN WITNESS WHEREOF, I have hereunto set my hand and affixed my official seal, at my office in the County of San Diego, the day and year in this certificate first above written.

(SEAL)

J. W. CHRISWELL

Notary Public in and for the County of San Diego,  
State of California.

My Commission Expires Aug. 18, 1927.

RECORDED AT REQUEST OF City Clerk NOV 6 1924 At 5 Min. past 9 o'clock A. M.  
In Book No. 1049 Page 96 of Deeds. Records of San Diego County, Calif.

JOHN H. FERRY, County Recorder,  
By N. C. PARSONS, Deputy.

I HEREBY CERTIFY that the above and foregoing is a full, true and correct copy of DEED from Mary Cooke, a widow, to the City of San Diego, California, being Document No. 165679.

ALLEN H. WRIGHT

City Clerk of the City of San Diego, California.

By Clark M. Foste Jr Deputy.

D E E D.

We, Rodney E. and Norla R. Luscomb, husband and wife, FOR AND IN CONSIDERATION of the benefits to accrue by the location, construction and maintenance of a sewer line through and across the property herein described, and in consideration of the sum of One Dollar (\$1.00) to us in hand paid, the receipt whereof is hereby acknowledged, do us hereby grant to the City of San Diego, a municipal corporation in the County of San Diego, State of California, an easement and right of way through, along and across all that certain real property situate in the City of San Diego, County of San Diego, State of California, particularly described as follows, to-wit:

Along a line running east, within (5) five feet of the north line of Lot 6, Block 54 Middletown Addition in San Diego, Calif.

TO HAVE AND TO HOLD the above granted and described right of way unto the said grantee, its successors and assigns forever, as a right of way for a sewer pipe line.

The purpose of this easement and right of way is for the construction and maintenance of a private sewer lateral inside the property lines, it being understood that the City of San Diego is not to be held liable for any damage resulting from the construction and maintenance of sewer laterals over and across this easment.

IN WITNESS WHEREOF, WE, Rodney E. and Norla R. Luscomb, have hereunto set our hands and seals this 31st day of October, 1924.

RODNEY E. LUSCOMB (SEAL)  
NORLA R. LUSCOMB (SEAL)

STATE OF CALIFORNIA,) ss.  
COUNTY OF SAN DIEGO,)

On this 31st day of October, 1924, before me, A. Laurie Brazee, a Notary Public in and for the said County of San Diego, State of California, residing therein, duly commissioned and sworn, personally appeared Rodney E. Luscomb and Norla R. Luscomb, personally known to me to be the persons whose names are subscribed to the within instrument, and they duly acknowledged to me that they executed the same.

IN WITNESS WHEREOF, I have hereunto set my hand and affixed my official seal, at my office in the County of San Diego, the day and year in this certificate first above written.

A. LAURIE BRAZEE

Notary Public in and for the County of San Diego,  
State of California.

(SEAL)

My Commission expires March 18, 1928.

RECORDED AT REQUEST OF City Clerk NOV 6 1924 At 5 Min. past 9 o'clock A. M.  
In Book No. 1023 Page 488 of Deeds. Records of San Diego County, Calif.

JOHN H. FERRY, County Recorder,  
By N. C. PARSONS, Deputy.

I HEREBY CERTIFY that the above and foregoing is a full, true and correct copy of DEED from Rodney E. Luscomb and Norla R. Luscomb, husband and wife, to the City of San Diego, California, being Document No. 165764.

ALLEN H. WRIGHT

City Clerk of the City of San Diego, California.

By Clark M. Foste Jr Deputy.

D E E D.

I, Montrose W. Clare (married) FOR AND IN CONSIDERATION of the benefits to accrue by the location, construction and maintenance of a sewer line through and across the property herein described, and in consideration of the sum of One Dollar (\$1.00) to me in hand paid, the receipt whereof is hereby acknowledged, do hereby grant to the City of San Diego, a municipal corporation in the County of San Diego, State of California, an easement and right of way through, along and across all that certain real property situate in the City of San Diego, County of San Diego, State of California, particularly described as follows, to-wit:

South Four (4) feet of Lot Forty-four (44) Block Three (3) Teralta, City of East San Diego, California. (Individual property of Montrose W. Clare)

TO HAVE AND TO HOLD the above granted and described right of way unto the said grantee, its successors and assigns forever, as a right of way for a sewer pipe line.

The purpose of this easement and right of way is for the construction and maintenance of a private sewer lateral inside the property lines, it being understood that the City of San Diego is not to be held liable for any damage resulting from the construction and maintenance of sewer laterals over and across this easment.

IN WITNESS WHEREOF, Montrose W. Clare, has hereunto set his hand and seal this 25th day of October, 1924.

MONTROSE W. CLARE (SEAL)

STATE OF CALIFORNIA,) ss.  
COUNTY OF SAN DIEGO,)

On this 25th day of October, 1924, before me, Louise Rumsey, a Notary Public in and for the said County of San Diego, State of California, residing therein, duly commissioned and sworn, personally appeared Montrose W. Clare personally known to me to be the person whose name is subscribed to the within instrument, and he duly acknowledged to me that he executed the same.

IN WITNESS WHEREOF, I have hereunto set my hand and affixed my official seal, at my office in the County of San Diego, the day and year in this certificate first above written.

(SEAL)

My Commission expires Oct. 8, 1927. LOUISE RUMSEY  
Notary Public in and for the County of San Diego,  
State of California.

RECORDED AT REQUEST OF City Clerk NOV 12 1924 at 20 Min. past 10 o'clock A. M. In Book No. 1040 Page 262 of Deeds. Records of San Diego County, Calif.

JOHN H. FERRY, County Recorder,  
By N. C. PARSONS, Deputy.

I HEREBY CERTIFY that the above and foregoing is a full, true and correct copy of DEED from Montrose W. Clare, to the City of San Diego, California, being Document No. 165849.

ALLEN H. WRIGHT  
City Clerk of the City of San Diego, California.

By Clark M. Foote Jr Deputy.

D E E D.

We, W. Clyde Hill and Elizabeth Alice Hill, husband and wife, FOR AND IN CONSIDERATION of the benefits to accrue by the location, construction and maintenance of a sewer line through and across the property herein described, and in consideration of the sum of One Dollar (\$1.00) to us in hand paid, the receipt whereof is hereby acknowledged, do hereby grant to the City of San Diego, a municipal corporation in the County of San Diego, State of California, an easement and right of way through, along and across all that certain real property situate in the City of San Diego, County of San Diego, State of California, particularly described as follows, to-wit:

The South 4 feet of Lot 16, Block 136, (excepting the westerly 25 feet thereof), University Heights, according to Amended Map thereof made by G. A. d'Hemecourt, filed in Lis Pendens Book 8, at page 36, records of the County Recorder of San Diego County, California.

TO HAVE AND TO HOLD the above granted and described right of way unto the said grantee, its successors and assigns forever, as a right of way for a sewer pipe line.

The purpose of this easement and right of way is for the construction and maintenance of a private sewer lateral inside the property lines, it being understood that the City of San Diego is not to be held liable for any damage resulting from the construction and maintenance of sewer laterals over and across this easement.

IN WITNESS WHEREOF, we have hereunto set our hands and seals this 6th day of November 1924.

W. CLYDE HILL (SEAL)  
ELIZABETH ALICE HILL (SEAL)

STATE OF CALIFORNIA,) ss.  
COUNTY OF SAN DIEGO,)

On this 6th day of November, A. D., 1924, before me, Louis C. Masten a Notary Public in and for the said County of San Diego, State of California, residing therein, duly commissioned and sworn, personally appeared W. Clyde Hill & Elizabeth Alice Hill, personally known to me to be the persons whose names are subscribed to the within instrument, and they duly acknowledged to me that they executed the same.

IN WITNESS WHEREOF, I have hereunto set my hand and affixed my official seal at my office in the County of San Diego, the day and year in this certificate first above written.

(SEAL) LOUIS C. MASTEN  
NOTARY PUBLIC in and for the County of San Diego,  
State of California.

My Commission expires Sept. 25, 1927.

RECORDED AT REQUEST OF City Clerk NOV 12 1924 At 20 Min. past 10 o'clock A. M. In Book No. 1040 Page 264 of Deeds. Records of San Diego County, Calif.

JOHN H. FERRY, County Recorder,  
By N. C. PARSONS, Deputy.

I HEREBY CERTIFY that the above and foregoing is a full, true and correct copy of DEED from W. Clyde Hill and Elizabeth Alice Hill, husband and wife, to the City of San Diego, California, being Document No. 165851.

ALLEN H. WRIGHT  
City Clerk of the City of San Diego, California.

By Clark M. Foote Jr Deputy.

D E E D.

I, IDA M. BALL, a widow, FOR AND IN CONSIDERATION of the benefits to accrue by the location, construction and maintenance of a sewer line through and across the property herein described, and in consideration of the sum of One Dollar (\$1.00) to me in hand paid, the receipt whereof is hereby acknowledged, do hereby grant to the City of San Diego, a municipal corporation in the County of San Diego, State of California, an easement and right of way through, along and across all that certain real property situate in the City of San Diego, County of San Diego, State of California, particularly described as follows, to-wit:

On a line between Lots Eight (8) and Nine (9), Block One Hundred Forty-One (141) of University Heights, in the City of San Diego, County of San Diego, State of California.

TO HAVE AND TO HOLD the above granted and described right of way unto the said grantee, its successors and assigns forever, as a right of way for a sewer pipe line.

The purpose of this easement and right of way is for the construction and maintenance of a private sewer lateral inside the property lines, it being understood

that the City of San Diego is not to be held liable for any damage resulting from the construction and maintenance of sewer laterals over and across this easment.

IN WITNESS WHEREOF, I have hereunto set my hand and seal this 31st day of October, 1924.

IDA M. BALL (SEAL)

STATE OF CALIFORNIA,) ss.  
COUNTY OF SAN DIEGO,)

On this 31st day of October, 1924, before me, C. Arnholt Smith, a Notary Public in and for the said County of San Diego, State of California, residing therein, duly commissioned and sworn, personally appeared Ida M. Ball, a widow, personally known to me to be the person whose name is subscribed to the within instrument, and she duly acknowledged to me that she executed the same.

IN WITNESS WHEREOF, I have hereunto set my hand and affixed my official seal, at my office in the County of San Diego, the day and year in this certificate first above written.

C. ARNHOLT SMITH  
Notary Public in and for the County of San Diego, State of California.

(SEAL)

My Commission expires April 17, 1927.

RECORDED AT REQUEST OF City Clerk NOV 12 1924 at 20 Min. past 10 o'clock A. M. In Book No. 1040 Page 261 of Deeds. Records of San Diego County, Calif.

JOHN H. FERRY, County Recorder,  
By N. C. PARSONS, Deputy.

I HEREBY CERTIFY that the above and foregoing is a full, true and correct copy of DEED from Ida M. Ball, a widow, to the City of San Diego, California, being Document No. 165853.

ALLEN H. WRIGHT  
City Clerk of the City of San Diego, California.

By Clark M. Foote Jr Deputy.

QUITCLAIM SEWER EASEMENT

UNION TRUST COMPANY OF SAN DIEGO, a corporation, For and in consideration of One Dollar, Does hereby QUITCLAIM to the City of San Diego, a Municipal Corporation, in the County of San Diego, State of California, an easement and right of way for the construction and maintenance of a main sewer line through, over and across ALL THAT REAL PROPERTY situated in the City of San Diego, County of San Diego, State of California, bounded and described as follows:

The North four feet of Lot 34, Block 6, Cullen's Arlington Heights Addition, according to the Official Map thereof filed in the Office of the County Recorder of San Diego County, California.

TO HAVE AND TO HOLD the above quitclaimed and described right of way unto the said grantee, its successors and assigns forever for the construction and maintenance of a main sewer pipe line.

IN WITNESS WHEREOF: said Corporation has caused this instrument to be executed by its proper officers and its corporate seal affixed this 30th day of October, 1924.

UNION TRUST COMPANY OF SAN DIEGO

By JNO. F. FORWARD  
President

J. L. BOLLING  
Assistant Secretary.

(SEAL) Attest:

STATE OF CALIFORNIA,) ss.  
COUNTY OF SAN DIEGO,)

On this 30th day of October A. D. Nineteen Hundred and Twenty-four before me, Lulu McFarland, a Notary Public in and for said County, residing therein, duly commissioned and sworn, personally appeared Jno. F. Forward known to me to be the President, and J. L. Bolling known to me to be the Asst. Secretary of the Corporation that executed the within instrument, known to me to be the persons who executed the within instrument on behalf of the Corporation within named, and acknowledged to me that such Corporation executed the same.

IN WITNESS WHEREOF, I have hereunto set my hand and affixed my Official Seal, in the County of San Diego, State of California, the day and year in this certificate first above written.

LULU MC FARLAND  
Notary Public in and for the County of San Diego, State of California.

(SEAL)

RECORDED AT REQUEST OF City Clerk NOV 18 1924 At 8 Min. past 10 o'clock A. M. In Book No. 982 Page 409 of Deeds. Records of San Diego County, Calif.

JOHN H. FERRY, County Recorder,  
By N. C. PARSONS, Deputy.

I HEREBY CERTIFY that the above and foregoing is a full, true and correct copy of QUITCLAIM SEWER EASEMENT from Union Trust Company of San Diego, a corporation, to the City of San Diego, California, being Document No. 166015.

ALLEN H. WRIGHT  
City Clerk of the City of San Diego, California.

By Clark M. Foote Jr Deputy.

QUIT-CLAIM DEED.

We, M. Maurice Corey and Mildred P. Cory, husband and wife, For and in consideration of the sum of One Dollar DO HEREBY QUIT-CLAIM TO the City of San Diego, a Municipal Corporation, in the county of San Diego, State of California, an easement and right of way for the construction and maintenance of a main sewer line through, over and across ALL THAT REAL PROPERTY situated in the City of San Diego, County of San Diego, State of California, bounded and described as follows:

The North four feet of Lot 34, Block 6, Cullen's Arlington Heights Addition, according to the Official Map thereof filed in the office of the County Recorder of San Diego County, California.

(Documentary Stamp 50 cents)

TO HAVE AND TO HOLD the above quit-claimed and described right of way unto the

said Grantee, Its successors and assigns for the construction and maintenance of a main sewer pipe line,

WITNESS our hands and seals this Thirtieth day of October, 1924.

M. MAURICE COREY (SEAL)

MILDRED P. COREY (SEAL)

STATE OF CALIFORNIA,) ss.  
COUNTY OF SAN DIEGO, )

On this thirtieth day of October, 1924, before me, Mildred H. Pittman, a Notary Public, in and for said County and State, personally appeared M. Maurice Cory and Mildred P. Cory, husband and wife, known to me to be the persons whose names are subscribed to the foregoing instrument, and acknowledged to me that they executed the same.

Witness my hand and Official Seal, the day and year in this certificate first above written.

(SEAL)

MILDRED H. PITTMAN

Notary Public in and for said County and State.

My Commission Expires Aug. 4, 1927.

RECORDED AT REQUEST OF CITY CLERK NOV 18 1924 At 8 Min. past 10 o'clock A. M.  
In Book No. 982 Page 408 of Deeds... Records of San Diego County, Calif.

JOHN H. FERRY, County Recorder

By N. C. PARSONS, Deputy.

I HEREBY CERTIFY that the above and foregoing is a full, true and correct copy of QUIT-CLAIM DEED from M. Maurice Cory and Mildred P. Cory, husband and wife, to the City of San Diego, California, being Document No. 166017.

ALLEN H. WRIGHT

City Clerk of the City of San Diego, California.

By Clark M. Foote Jr. Deputy.

RIGHT OF WAY CONTRACT.

Ann Byrd Weego Wells, a widow and Mrs. Lena Schuckmann, FOR AND IN CONSIDERATION of the benefits to accrue by the location and construction of a sewer line by the City of San Diego, California, through and across the property hereinafter described, and in consideration of the sum of One Dollar (\$1.00), to us in hand paid, the receipt whereof is hereby acknowledged, do hereby grant to the City of San Diego, a municipal corporation in the County of San Diego, State of California, an easement and right of way for the construction and maintenance of a line of sewers through, along and across all that certain real property, situate in the City of San Diego, County of San Diego, State of California, particularly described as follows, to-wit:

A portion of Lot 34, Block 6, Cullen's Arlington Heights, according to the Official Map thereof filed in the Office of the County Recorder of San Diego County, California, said easement and right of way being four feet in width, two feet on each side of the following described center line:

Beginning at a point on the east line of Lot 34, said Block 6, distant two feet south from the northeast corner of said lot 34; thence west on a straight line to a point on the west line of said lot 34, distant two feet south from the northwest corner of said lot 34.

TO HAVE AND TO HOLD the above granted and described right of way unto the said City of San Diego, its successors and assigns forever, as a right of way for a sewer pipe line.

IN WITNESS WHEREOF, we have hereunto set our hands and seals this 7th day of October, 1924.

ANN BYRD WEEGO WELLS (SEAL)

MRS. LENA SCHUCKMANN (SEAL)

STATE OF CALIFORNIA,) ss.  
COUNTY OF SAN DIEGO, )

On this 7th day of October, 1924, before me, E. H. Brooks, a Notary Public in and for the said County of San Diego, State of California, residing therein, duly commissioned and sworn, personally appeared Ann Byrd Weego Wells and Mrs. Lena Schuckmann, personally known to me to be the persons whose names are subscribed to the within instrument, and they duly acknowledged to me that they executed the same.

IN WITNESS WHEREOF, I have hereunto set my hand and affixed my official seal, at my office in the County of San Diego, the day and year in this certificate first above written.

E. H. BROOKS

Notary Public in and for the County of San Diego,  
State of California.

(SEAL)

My Commission expires May 28, 1926.

RECORDED AT REQUEST OF City Clerk NOV 18 1924 At 8 Min. past 10 o'clock A. M.  
In Book No. 1054 Page 7 of Deeds... Records of San Diego County, Calif.

JOHN H. FERRY, County Recorder,

By N. C. PARSONS, Deputy.

I HEREBY CERTIFY that the above and foregoing is a full, true and correct copy of RIGHT OF WAY CONTRACT from Ann Byrd Weego Wells, a widow, and Mrs. Lena Schuckmann, to the City of San Diego, California, being Document No. 166019.

ALLEN H. WRIGHT

City Clerk of the City of San Diego, California.

By Clark M. Foote Jr. Deputy.

GRANT DEED.

I, Gertrude E. Allen, a single woman, For and in consideration of One DOLLAR DO HEREBY GRANT to the City of San Diego, a Municipal Corporation in the County of San Diego, State of California, an easement and right of way over, across and through, ALL THAT REAL PROPERTY situated in the City of San Diego, County of San Diego, State of California, bounded and described as follows:

The northwesterly four (4) feet of Villa Lots 27, 28, 29, and 30, Allen Terrace, according to Map thereof No. 1620, filed in the Office of the County Recorder of San Diego County, California.

This conveyance is for the purposes of construction, inspection and maintenance for public use of pipe lines, telephone lines, conduits, or other installation or

construction owned or controlled by a public utilities corporation or The City of San Diego.

TO HAVE AND TO HOLD the above granted and described easement unto the said grantee, its successors and assigns, forever as a right of way for public utilities. WITNESS my hand and seal this sixth day of November 1924.

GERTRUDE E. ALLEN (SEAL)

STATE OF CALIFORNIA,) ss.  
COUNTY OF ALAMEDA, )

On this sixth day of November, A. D. Nineteen Hundred and twenty-four before me, W. E. Witter, a Notary Public in and for said County, residing therein, duly commissioned and sworn, personally appeared Gertrude E. Allen known to me to be the person described in and whose name is subscribed to the within instrument, and acknowledged to me that she executed the same.

IN WITNESS WHEREOF, I have hereunto set my hand and affixed my Official Seal, at my office, in Oakland County of Alameda, State of California, the day and year in this certificate first above written.

W. E. WITTER

Notary Public in and for the County of Alameda, State of California.

(SEAL)

RECORDED AT REQUEST OF City Clerk NOV 18 1924 At 8 Min. past 10 o'clock A. M. In Book No. 982 Page 407 of Deeds. Records of San Diego County, Calif.

JOHN H. FERRY, County Recorder,  
By N. C. PARSONS, Deputy.

I HEREBY CERTIFY that the above and foregoing is a full, true and correct copy of GRANT DEED from Gertrude E. Allen, a single woman, to the City of San Diego, California, being Document No. 166021.

ALLEN H. WRIGHT

City Clerk of the City of San Diego, California.

By Clark M. Foote Jr Deputy.

D E E D.

I, M. C. Gallagher and wife Mary Gallagher FOR AND IN CONSIDERATION of the benefits to accrue by the location, construction and maintenance of a sewer line through and across the property herein described, and in consideration of the sum of One Dollar (\$1.00) to us in hand paid, the receipt whereof is hereby acknowledged, do hereby grant to the City of San Diego, a municipal corporation in the County of San Diego, State of California, an easement and right of way through, along and across all that certain real property situate in the City of San Diego, County of San Diego, State of California, particularly described as follows, to-wit:

The West 40 (forty) feet of Lots 45 (forty-five), 46 (forty-six), 47 (forty-seven), and 48 (forty-eight) of Block E according to Referee's Partition map of East 1/2 of Pueblo Lot No. 1110, University Heights.

TO HAVE AND TO HOLD the above granted and described right of way unto the said Grantee, its successors and assigns forever, as a right of way for a sewer pipe line.

The purpose of this easement and right of way is for the construction and maintenance of a private sewer lateral inside the property lines, it being understood that the City of San Diego is not to be held liable for any damage resulting from the construction and maintenance of sewer laterals over and across this easement.

IN WITNESS WHEREOF, We have hereunto set our hands and seals this 3 day of November, 1924.

M. C. GALLAGHER (SEAL)  
MARY GALLAGHER (SEAL)

STATE OF CALIFORNIA,) ss.  
COUNTY OF SAN DIEGO,)

On this 3 day of November, 1924, before me, Evelyn L. Kimball, a Notary Public in and for the said County of San Diego, State of California, residing therein, duly commissioned and sworn, personally appeared M. C. Gallagher & Mary Gallagher personally known to me to be the persons whose names are subscribed to the within instrument, and they duly acknowledged to me that they executed the same.

IN WITNESS WHEREOF, I have hereunto set my hand and affixed my official seal, at my office in the County of San Diego, the day and year in this certificate first above written.

EVELYN L. KIMBALL

Notary Public in and for the County of San Diego, State of California.

(SEAL)

My Commission Expires Nov. 28th, 1927.

RECORDED AT REQUEST OF City Clerk NOV 25 1924 at 5 Min. past 3 o'clock P. M. In Book No. 1007 Page 316 of DEEDS. Records of San Diego County, Calif.

JOHN H. FERRY, County Recorder,  
By N. C. PARSONS, Deputy.

I HEREBY CERTIFY that the above and foregoing is a full, true and correct copy of DEED from M. C. Gallagher and Mary Gallagher, husband and wife, to the City of San Diego, California, being Document No. 166242.

ALLEN H. WRIGHT

City Clerk of the City of San Diego, California.

By Clark M. Foote Jr Deputy.

D E E D.

We, E. L. Smith, C. A. Smith and Greta S. Steventon, as joint tenants, FOR AND IN CONSIDERATION of the benefits to accrue by the location, construction and maintenance of a sewer line through and across the property herein described, and in consideration of the sum of One Dollar (\$1.00) to us in hand paid, the receipt whereof is hereby acknowledged, do hereby grant to the City of San Diego, a municipal corporation in the County of San Diego, State of California, an easement and right of way through, along and across all that certain real property situate in the City of San Diego, County of San Diego, State of California, particularly described as follows, to-wit:

The North 40 feet of the South 90 feet of Lots 23 and 24, Block 8, Watkins & Biddles' Addition, according to the Official Map thereof filed in the Office of the County Recorder of said San Diego County.

TO HAVE AND TO HOLD the above granted and described right of way unto the said

grantee, its successors and assigns forever, as a right of way for a sewer pipe line. The purpose of this easement and right of way is for the construction and maintenance of a private sewer lateral inside the property lines, it being understood that the City of San Diego is not to be held liable for any damage resulting from the construction and maintenance of sewer laterals over and across this easment.

IN WITNESS WHEREOF, we have hereunto set our hands and seals this Seventeenth day of November 1924.

E. L. SMITH (SEAL)  
CECILIA A. SMITH (SEAL)  
GRETA S. STEVENTON (SEAL)

STATE OF CALIFORNIA, )  
COUNTY OF SAN DIEGO, ) ss.

On this 17th day of November, 1924, before me, H. A. ROSSMAN a Notary Public in and for the said County of San Diego, State of California, residing therein, duly commissioned and sworn, personally appeared E. L. Smith & Cecilia A. Smith and Greta S. Steventon personally known to me to be the persons whose names are subscribed to the within instrument, and they duly acknowledged to me that they executed the same.

IN WITNESS WHEREOF, I have hereunto set my hand and affixed my official seal, at my office in the County of San Diego, the day and year in this certificate first above written.

H. A. ROSSMAN  
Notary Public in and for the County of San Diego,  
State of California.

(SEAL)  
My Commission expires Oct. 10-1928.

RECORDED AT REQUEST OF City Clerk NOV 25 1924 At 5 Min. past 3 o'clock P. M.  
In Book No. 1007 Page 319 of DEEDS. Records of San Diego County, Calif.

JOHN H. FERRY, County Recorder,  
By N. C. PARSONS, Deputy.

I HEREBY CERTIFY that the above and foregoing is a full, true and correct copy of DEED from E. L. Smith, C. A. Smith and Greta S. Steventon, as joint tenants, to the City of San Diego, California, being Document No. 166249.

ALLEN H. WRIGHT  
City Clerk of the City of San Diego, California.

By Clark M. Foote Jr Deputy.

D E E D.

I, DORA ROHRS, of San Diego, California, (Married) Property soley in name of Dora Rohrs. Seperate property of the Grantor. FOR AND IN CONSIDERATION of the benefits to accrue by the location, construction and maintenance of a sewer line through and across the property herein described, and in consideration of the sum of One Dollar (\$1.00) to me in hand paid, the receipt whereof is hereby acknowledged, do I hereby grant to the City of San Diego, a municipal corporation in the County of San Diego, State of California, an easement and right of way through, along and across all that certain real property situate in the City of San Diego, County of San Diego, State of California, particularly described as follows, to-wit:

Lot Six (6) and a portion of Lot Five (South 20 feet of Lot 5) in Block Forty-two (42) of SHERMAN'S ADDITION, in the City of San Diego, County of San Diego, State of California, as per the official map on file in the Recorder's office of San Diego County State of California.

TO HAVE AND TO HOLD the above granted and described right of way unto the said grantee, its successors and assigns forever, as a right of way for a sewer pipe line.

The purpose of this easement and right of way is for the construction and maintenance of a private sewer lateral inside the property lines, it being understood that the City of San Diego is not to be held liable for any damage resulting from the construction and maintenance of sewer laterals over and across this easment.

IN WITNESS WHEREOF, I have hereunto set my hand and seal this 18th day of November 1924.

DORA ROHRS (SEAL)

STATE OF CALIFORNIA, )  
COUNTY OF SAN DIEGO, ) ss.

On this 18th day of November, 1924, before me, Geo. W. Bowler, a Notary Public in and for the said County of San Diego, State of California, residing therein, duly commissioned and sworn, personally appeared Dora Rohrs personally known to me to be the person whose name is subscribed to the within instrument, and she duly acknowledged to me that she executed the same.

IN WITNESS WHEREOF, I have hereunto set my hand and affixed my official seal, at my office in the County of San Diego, the day and year in this certificate first above written.

GEO. W. BOWLER  
Notary Public in and for the County of San Diego,  
State of California.

(SEAL)  
My Commission expires Feb. 10, 1925.

RECORDED AT REQUEST OF City Clerk NOV 25 1924 At 5 Min. past 3 o'clock P. M.  
In Book No. 1007 Page 318 of DEEDS. Records of San Diego County, Calif.

JOHN H. FERRY, County Recorder,  
By N. C. PARSONS, Deputy.

I HEREBY CERTIFY that the above and foregoing is a full, true and correct copy of DEED from Dora Rohrs to the City of San Diego, California, being Document No. 166250.

ALLEN H. WRIGHT  
City Clerk of the City of San Diego, California.

By Clark M. Foote Jr Deputy.

D E E D.

We, A. C. Brown and Wilma H. Brown, husband and wife, FOR AND IN CONSIDERATION of the benefits to accrue by the location, construction and maintenance of a sewer line through and across the property herein described, and in consideration of the sum of One Dollar (\$1.00) to us in hand paid, the receipt whereof is hereby acknowledged, do hereby grant to the City of San Diego, a municipal corporation in the County of San Diego, State of California, an easement and right of way through, along and across all that certain real property situate in the City of San Diego, County of San Diego, State of California, particularly described as follows, to-wit:

Lots 21 and 22, Block 215, University Heights, according to Amended Map thereof made by G. A. d'Hemecourt, filed in Lis Pendens Book 8, at page 36, records of the Office of the County Recorder of San Diego County, California.

TO HAVE AND TO HOLD the above granted and described right of way unto the said grantee, its successors and assigns forever, as a right of way for a sewer pipe line.

The purpose of this easement and right of way is for the construction and maintenance of a private sewer lateral inside the property lines, it being understood that the City of San Diego is not to be held liable for any damage resulting from the construction and maintenance of sewer laterals over and across this easment.

IN WITNESS WHEREOF, we have hereunto set our hands and seals this 4th day of November, 1924.

A. C. BROWN (SEAL)  
WILMA H. BROWN (SEAL)

STATE OF CALIFORNIA,) ss.  
COUNTY OF SAN DIEGO,)

On this 4th day of November, 1924, before me, E. P. Griggs, a Notary Public in and for the said County of San Diego, State of California, residing therein, duly commissioned and sworn, personally appeared A. C. Brown and Wilma H. Brown personally known to me to be the persons whose name ar subscribed to the within instrument, and they duly acknowledged to me that they executed the same.

IN WITNESS WHEREOF, I have hereunto set my hand and affixed my official seal, at my office in the County of San Diego, the day and year in this certificate first above written.

E. P. GRIGGS  
Notary Public in and for the County of San Diego,  
State of California.

(SEAL)

My Commission expires Jan 17, 1925.

RECORDED AT REQUEST OF City Clerk NOV 25 1924 At 5 Min. past 3 o'clock P. M.  
In Book No. 1053 Page 95 of Deeds. Records of San Diego County, Calif.

JOHN H. FERRY, County Recorder,  
By N. C. PARSONS, Deputy.

I HEREBY CERTIFY that the above and foregoing is a full, true and correct copy of DEED from A. C. Brown, and Wilma H. Brown, husband and wife, to the City of San Diego, California, being Document No. 166251.

ALIEN H. WRIGHT  
City Clerk of the City of San Diego, California.

By Clark M. Frote Jr Deputy

D E E D.

We, Edward J. P. Davis and Agnes C. Davis (Husband and Wife) FOR AND IN CONSIDERATION of the benefits to accrue by the location, construction and maintenance of a sewer and water line through and across the property herein described, and in consideration of the sum of One Dollar (\$1.00) to us in hand paid, the receipt whereof is hereby acknowledged, do hereby grant to the City of San Diego, a municipal corporation in the County of San Diego, State of California, an easement and right of way through, along and across all that certain real property situate in the City of San Diego, County of San Diego, State of California, particularly described as follows, to-wit:

The West fifty (50) feet of Lots (47 and 48) Forty Seven and Forty Eight, in Block Seven (7) of City Heights Annex No. 1, in the City of San Diego according to map thereof No. 1001, filed in the office of the County Recorder on July 18th, 1906.

TO HAVE AND TO HOLD the above granted and described right of way unto the said grantee, its successors and assigns forever, as a right of way for a sewer pipe line.

The purpose of this easement and right of way is for the construction and maintenance of a private sewer and water lateral inside the property lines, it being understood that the City of San Diego is not to be held liable for any damage resulting from the construction and maintenance of sewer laterals over and across this easment.

IN WITNESS WHEREOF, We have hereunto set our hand and seals this 4th day of November, 1924.

EDWARD J. P. DAVIS (SEAL)  
AGNES C. DAVIS (SEAL)

STATE OF CALIFORNIA,) ss.  
COUNTY OF SAN DIEGO,)

On this 3rd day of November, 1924, before me, A. E. Grigsby, a Notary Public in and for the said County of San Diego, State of California, residing therein, duly commissioned and sworn, personally appeared Edward J. P. Davis and Agnes C. Davis (Husband and wife) personally known to me to be the persons whose names are subscribed to the within instrument, and they duly acknowledged to me that they executed the same.

IN WITNESS WHEREOF, I have hereunto set my hand and affixed my official seal, at my office in the County of San Diego, the day and year in this certificate first above written.

A. E. GRIGSBY  
Notary Public in and for the County of San Diego,  
State of California.

(SEAL)

My Commission Expires May 15, 1927.

RECORDED AT REQUEST OF City Clerk NOV 25 1924 At 5 Min. past 3 o'clock P. M.  
In Book No. 1053 Page 96 of Deeds. Records of San Diego County, Calif.

JOHN H. FERRY, County Recorder,  
By N. C. PARSONS, Deputy.

I HEREBY CERTIFY that the above and foregoing is a full, true and correct copy of DEED from Edward J. P. Davis and Agnes C. Davis, husband and wife, to the City of San Diego, California, being Document No. 166252.



ALLEN H. WRIGHT  
City Clerk of the City of San Diego, California.

By Clark M. Foote Jr Deputy.

D E E D.

We, Rexford W. Yale and Burdean E. Yale, husband and wife, FOR AND IN CONSIDERATION of the benefits to accrue by the location, construction and maintenance of a sewer line through and across the property herein described, and in consideration of the sum of One Dollar (\$1.00) to us in hand paid, the receipt whereof is hereby acknowledged, do hereby grant to the City of San Diego, a municipal corporation in the County of San Diego State of California, an easement and right of way through, along and across all that certain real property situate in the City of San Diego, County of San Diego, State of California, particularly described as follows, to-wit:

The North Sixteen feet and Eight inches (16 ft. & 8 in.) of Lot Fifty Eight (58), in Block Five (5) of Chester Park, in the City of San Diego, County of San Diego, State of California, according to the map thereof No. 1354, filed in the office of the County Recorder of said San Diego County, August 25rd, 1911.

Said sewer line to run from buildings on Lot Fifty Seven (57) and the South Eight feet and Four inches (8 ft. & 4 in.) of Lot Fifty Eight (58), in said Block Five (5) of said Chester Park.

TO HAVE AND TO HOLD the above granted and described right of way unto the said grantee, its successors and assigns forever, as a right of way for a sewer pipe line.

The purpose of this easement and right of way is for the construction and maintenance of a private sewer lateral inside the property lines, it being understood that the City of San Diego is not to be held liable for any damage resulting from the construction and maintenance of sewer laterals over and across this easment.

IN WITNESS WHEREOF, Rex W. Yale and Burdean E. Yale have hereunto set their hands and seals this 28th, day of November 1924.

REXFORD W. YALE (SEAL)  
BURDEAN E. YALE (SEAL)

STATE OF CALIFORNIA, )  
COUNTY OF SAN DIEGO, ) ss

On this 28th day of November 1924, before me, Rodney H. Yale, a Notary Public in and for the said County of San Diego, State of California, residing therein, duly commissioned and sworn, personally appeared Rexford W. Yale and Burdean E. Yale, husband and wife, personally known to me to be the persons whose names are subscribed to the within instrument, and they duly acknowledged to me that they executed the same.

IN WITNESS WHEREOF, I have hereunto set my hand and affixed my official seal, at my office in the County of San Diego, the day and year in this certificate first above written.

(SEAL)

My Commission expires October 17, 1928.

RODNEY H. YALE  
Notary Public in and for the County of San Diego,  
State of California.

RECORDED AT REQUEST OF Don Yale NOV 28 1924 At 9 Min. past 12 o'clock P. M.  
in Book No. 1045 Page 285 of Deeds. Records of San Diego County, Calif.

JOHN H. FERRY, County Recorder.

I HEREBY CERTIFY that the above and foregoing is a full, true and correct copy of DEED from Rexford W. Yale and Burdean E. Yale, husband and wife, to the City of San Diego, California, being Document No. 167287.

ALLEN H. WRIGHT  
City Clerk of the City of San Diego, California.

By Clark M. Foote Jr Deputy.

RIGHT OF WAY CONTRACT.

We, David William Sneath and Bernice C. Sneath, husband and wife, and Sarah Wimer, a widow, FOR AND IN CONSIDERATION of the benefits to accrue by the location and construction of a sewer line by the City of San Diego, California, through and across the property hereinafter described, and in consideration of the sum of One Dollar (\$1.00), to us in hand paid, the receipt whereof is hereby acknowledged, do hereby grant to the City of San Diego, a municipal corporation in the County of San Diego, State of California, an easement and right of way for the construction and maintenance of a line of sewers through, along and across all that certain real property, situate in the City of San Diego, County of San Diego, State of California, particularly described as follows, to-wit:

The south four feet of Lot 9, Block 24, San Diego Property Union, according to the Official Map thereof filed in the Office of the County Recorder of San Diego County, California.

TO HAVE AND TO HOLD the above granted and described right of way unto the said City of San Diego, its successors and assigns forever, as a right of way for a sewer pipe line and appurtenances.

IN WITNESS WHEREOF we have hereunto set our hands and seals this 1st day of November, 1924.

DAVID WILLIAM SNEATH (SEAL)  
BERNICE C. SNEATH (SEAL)  
SARAH WIMER (SEAL)

STATE OF CALIFORNIA, )  
COUNTY OF SAN DIEGO, ) ss.

On this 1st day of November, 1924, before me, E. H. Brooks, a Notary Public in and for the said County of San Diego, State of California, residing therein, duly commissioned and sworn, personally appeared David William Sneath, Bernice C. Sneath and Sarah Wimer, personally known to me to be the persons whose names are subscribed to the within instrument, and they duly acknowledged to me that they executed the same.

IN WITNESS WHEREOF, I have hereunto set my hand and affixed my official seal, at my office in the County of San Diego, the day and year in this certificate first above written.

E. H. BROOKS  
Notary Public in and for the County of San  
Diego, State of California.

(SEAL)

My Commission expires May 28, 1926.

RECORDED AT REQUEST OF City Clerk DEC 10 1924 At 46 Min. past 1 o'clock P. M. In Book No. 1050 Page 121 of Deeds. Records of San Diego County, Calif.

JOHN H. FERRY, County Recorder,  
By N. C. PARSONS, Deputy.

I HEREBY CERTIFY that the above and foregoing is a full, true and correct copy of Right of Way Contract from David William Sneath and Bernice C. Sneath, husband and wife, and Sarah Wimer, a widow, to the City of San Diego, California, being Document No. 166300.

ALLEN H. WRIGHT  
City Clerk of the City of San Diego, California.

By Clark M. Foote Jr Deputy.

RIGHT OF WAY CONTRACT.

LORING AND COMPANY, a corporation in the State of California, FOR AND IN CONSIDERATION of the benefits to accrue by the location and construction of a sewer line through and across the property hereinafter described, and in consideration of the sum of One Dollar, the receipt whereof is hereby acknowledged, does hereby grant to The City of San Diego, a municipal corporation in the County of San Diego, State of California, an easement and right of way for the construction and maintenance of a line of sewers through, along and across all that certain real property, situate in the City of San Diego, County of San Diego, State of California, particularly described as follows:

A portion of Lots 29 and 30, Block 150, Choate's Addition, according to Map thereof No. 167, filed in the Office of the County Recorder of San Diego County, California, said easement and right of way being three (3) feet in width, one and one-half feet on each side of the west line of said Lot 30.

To have and to hold the above granted and described right of way unto the said The City of San Diego, its successors and assigns forever, as a right of way for a sewer pipe line.

IN WITNESS WHEREOF, said corporation has caused this instrument to be executed by its proper officers and its corporate seal affixed this 30th day of June, 1924.

LORING AND CO., INC.  
By A. N. LORING,  
President.

ATTEST:  
E. W. LORING  
Secretary.

(SEAL)

STATE OF CALIFORNIA,) ss.  
COUNTY OF SAN DIEGO,)

On this 30th day of June, 1924, before me, E. H. Brooks, a Notary Public in and for the said County of San Diego, State of California, residing therein, duly commissioned and sworn, personally appeared A. N. Loring known to me to be the President and E. W. Loring known to me to be the Secretary of the Corporation that executed the within instrument, known to me to be the persons who executed the within Instrument on behalf of the Corporation therein named, and acknowledged to me that such Corporation executed the same.

IN WITNESS WHEREOF, I have hereunto set my hand and affixed my official seal, at my office in the County of San Diego, the day and year in this certificate first above written.

E. H. BROOKS  
Notary Public in and for the County of San Diego,  
State of California.

(SEAL)

My Commission expires May 28, 1926.

RECORDED AT REQUEST OF City Clerk DEC 10 1924 At 46 Min. past 1 o'clock P. M. In Book No. 1052 Page 57 of DEEDS. Records of San Diego County, Calif.

JOHN H. FERRY, County Recorder,  
By N. C. PARSONS, Deputy.

I HEREBY CERTIFY that the above and foregoing is a full, true and correct copy of RIGHT OF WAY CONTRACT from Loring and Company, a corporation, to the City of San Diego, California, being Document No. 166301.

ALLEN H. WRIGHT  
City Clerk of the City of San Diego, California.

By Clark M. Foote Jr Deputy.

RIGHT OF WAY CONTRACT.

I, Myrtle M. Stout, FOR AND IN CONSIDERATION of the benefits to accrue by the location and construction of a sewer line by the City of San Diego, California, through and across the property hereinafter described, and in consideration of the sum of One Dollar (\$1.00), to me in hand paid; the receipt whereof is hereby acknowledged, do hereby grant to the City of San Diego, a municipal corporation in the County of San Diego, State of California, an easement and right of way for the construction and maintenance of a line of sewers through, along and across all that certain real property, situate in the City of San Diego, County of San Diego, State of California, particularly described as follows, to-wit:

The South four feet of the North 10 feet of Lot 3, Block 60, Arnold & Choate's Addition, according to Map thereof No. 334, and the south four feet of the North 10 feet of Fractional Lot 3, Block 60, North Florence Heights Addition, according to the Official Map thereof filed in the Office of the County Recorder of San Diego County, California, said property being the separate property of the grantor.

TO HAVE AND TO HOLD the above granted and described right of way unto the said City of San Diego, its successors and assigns forever, as a right of way for a sewer pipe line.

IN WITNESS WHEREOF I have hereunto set my hand and seal this 4th day of December, 1924.

MYRTLE M. STOUT (SEAL)

STATE OF CALIFORNIA,) ss.  
COUNTY OF SAN DIEGO,)

On this 4th day of December, 1924, before me, E. H. Brooks, a Notary Public in

and for the said County of San Diego, State of California, residing therein, duly commissioned and sworn, personally appeared Myrtle M. Stout personally known to me to be the person whose name is subscribed to the within instrument, and she duly acknowledged to me she executed the same.

IN WITNESS WHEREOF, I have hereunto set my hand and affixed my official seal, at my office in the County of San Diego, the day and year in this certificate first above written.

E. H. BROOKS,  
Notary Public in and for the County of San Diego,  
State of California.

(SEAL)

My Commission expires May 28, 1926.

RECORDED AT REQUEST OF City Clerk DEC 10 1924 At 46 Min. past 1 o'clock P. M.  
In Book No. 1050 Page 118 of Deeds. Records of San Diego County, Calif.

JOHN H. FERRY, County Recorder,  
By N. C. PARSONS, Deputy.

I HEREBY CERTIFY that the above and foregoing is a full, true and correct copy of RIGHT OF WAY CONTRACT from Myrtle M. Stout to the City of San Diego, California, being Document No. 167030.

ALLEN H. WRIGHT  
City Clerk of the City of San Diego, California.

By Clark M. Foote Jr Deputy.

D E E D.

I, Charles W. Henry, FOR AND IN CONSIDERATION of the benefits to accrue by the location, construction and maintenance of a sewer line through and across the property herein described, and in consideration of the sum of One Dollar (\$1.00) to me in hand paid, the receipt whereof is hereby acknowledged, do hereby grant to the City of San Diego, a municipal corporation in the County of San Diego, State of California, an easement and right of way through, along and across all that certain real property situate in the City of San Diego, County of San Diego, State of California, particularly described as follows, to-wit:

Lots 1 and 2, Block L, University Heights, according to Map thereof No. 951, filed in the Office of the County Recorder of San Diego County, California, said property being the separate property of the grantor herein.

TO HAVE AND TO HOLD the above granted and described right of way unto the said grantee, its successors and assigns forever, as a right of way for a sewer pipe line.

The purpose of this easement and right of way is for the construction and maintenance of a private sewer lateral inside the property lines, it being understood that the City of San Diego is not to be held liable for any damage resulting from the construction and maintenance of sewer laterals over and across this easment.

IN WITNESS WHEREOF, I have hereunto set my hand and seal this 1st day of December, 1924.

CHARLES W. HENRY (SEAL)

STATE OF CALIFORNIA,) ss.  
COUNTY OF SAN DIEGO,)

On this 1st day of December, 1924, before me, E. H. Brooks, a Notary Public in and for the said County of San Diego, State of California, residing therein, duly commissioned and sworn, personally appeared Charles W. Henry personally known to me to be the person whose name is subscribed to the within instrument, and he duly acknowledged to me that he executed the same.

IN WITNESS WHEREOF, I have hereunto set my hand and affixed my official seal, at my office in the County of San Diego, the day and year in this certificate first above written.

E. H. BROOKS,  
Notary Public in and for the County of San Diego,  
State of California.

(SEAL)

My Commission expires May 28, 1926.

RECORDED AT REQUEST OF City Clerk DEC 10 1924 At 46 Min. past 1 o'clock P. M.  
In Book No. 1007, Page 405 of DEEDS. Records of San Diego County, Calif.

JOHN H. FERRY, County Recorder,  
By N. C. PARSONS, Deputy.

I HEREBY CERTIFY that the above and foregoing is a full, true and correct copy of DEED from Charles W. Henry, to the City of San Diego, California, being Document No. 167032.

ALLEN H. WRIGHT  
City Clerk of the City of San Diego, California.

By Clark M. Foote Jr Deputy.

D E E D.

I, Mary E. Mannix, Individual owner of property of the Grantor, FOR AND IN CONSIDERATION of the benefits to accrue by the location, construction and maintenance of a sewer line through and across the property herein described, and in consideration of the sum of One Dollar (\$1.00) to me in hand paid, the receipt whereof is hereby acknowledged, does hereby grant to the City of San Diego, a municipal corporation in the County of San Diego, State of California, an easement and right of way through, along and across all that certain real property situate in the City of San Diego, County of San Diego, State of California, particularly described as follows, to-wit:

Lot 20, Block 57--La Jolla Park Addition.  
This easement is given for the purpose of connecting a sewer outlet from Lots 18 and 19 Block 57 La Jolla Park Addition.

TO HAVE AND TO HOLD the above granted and described right of way unto the said grantee, its successors and assigns forever, as a right of way for a sewer pipe line.

The purpose of this easement and right of way is for the construction and maintenance of a private sewer lateral inside the property lines, it being understood that the City of San Diego is not to be held liable for any damage resulting from the construction and maintenance of sewer laterals over and across this easment.

IN WITNESS WHEREOF, I, Mary E. Mannix, has hereunto set her hand and seal this third day of December 1924.

MARY E. MANNIX (SEAL)

STATE OF CALIFORNIA,) ss.  
COUNTY OF SAN DIEGO,)

On this 3 day of Dec. 1924, before me, Lydia Porter a Notary Public in and for the said County of San Diego, State of California, residing therein, duly commissioned and sworn, personally appeared Mary E. Mannix, personally known to me to be the person whose name subscribed to the within instrument, and she duly acknowledged to me that she executed the same.

IN WITNESS WHEREOF, I have hereunto set my hand and affixed my official seal, at my office in the County of San Diego, the day and year in this certificate first above written.

LYDIA PORTER  
Notary Public in and for the County of San Diego,  
State of California.

(SEAL)

My Commission expires Aug. 28, 1926.

RECORDED AT REQUEST OF City Clerk DEC 10 1924 at 46 Min. past 1 o'clock P. M.  
In Book No. 1029 Page 431 of deeds. Records of San Diego County, Calif.

JOHN H. FERRY, County Recorder,  
By N. C. PARSONS, Deputy.

I HEREBY CERTIFY that the above and foregoing is a full, true and correct copy of DEED from Mary E. Mannix, to the City of San Diego, California, being Document No. 167034.

ALLEN H. WRIGHT  
City Clerk of the City of San Diego, California.

By Clark M. Foote Jr Deputy.

D E E D.

We, Anna Lovell, and Jack Lovell, wife and husband, FOR AND IN CONSIDERATION of the benefits to accrue by the location, construction and maintenance of a sewer line through and across the property herein described, and in consideration of the sum of One Dollar (\$1.00) to us in hand paid, the receipt whereof is hereby acknowledged, do hereby grant to the City of San Diego, a municipal corporation in the County of San Diego, State of California, an easement and right of way through, along and across all that certain real property situate in the City of San Diego, County of San Diego, State of California, particularly described as follows, to-wit:

Lots 21, 22, 23 and 24, Block 8, Mountain View Addition, according to the Official Map thereof filed in the Office of the County Recorder of San Diego County, California.

TO HAVE AND TO HOLD the above granted and described right of way unto the said grantee, its successors and assigns forever, as a right of way for a sewer pipe line.

The purpose of this easement and right of way is for the construction and maintenance of a private sewer lateral inside the property lines, it being understood that the City of San Diego is not to be held liable for any damage resulting from the construction and maintenance of sewer laterals over and across this easment.

IN WITNESS WHEREOF, we have hereunto set our hands and seals this 25th day of November 1924.

ANNA LOVELL (SEAL)  
JACK LOVELL (SEAL)

STATE OF CALIFORNIA,) ss.  
COUNTY OF SAN DIEGO,)

On this 25th day of November, 1924, before me, E. H. Brooks, a Notary Public in and for the said County of San Diego, State of California, residing therein, duly commissioned and sworn, personally appeared Anna Lovell and Jack Lovell personally known to me to be the persons whose names are subscribed to the within instrument, and they duly acknowledged to me that they executed the same.

IN WITNESS WHEREOF, I have hereunto set my hand and affixed my official seal, at my office in the County of San Diego, the day and year in this certificate first above written.

E. H. BROOKS,  
Notary Public in and for the County of San Diego,  
State of California.

(SEAL)

My Commission expires May 28, 1926.

RECORDED AT REQUEST OF City Clerk DEC 10 1924 at 46 Min. past 1 o'clock P. M.  
In Book No. 1043 Page 365 of Deeds. Records of San Diego County, Calif.

JOHN H. FERRY, County Recorder,  
By N. C. PARSONS, Deputy.

I HEREBY CERTIFY that the above and foregoing is a full, true and correct copy of DEED from Anna Lovell, and Jack Lovell, wife and husband, to the City of San Diego, California, being Document No. 167036.

ALLEN H. WRIGHT  
City Clerk of the City of San Diego, California.

By Clark M. Foote Jr Deputy.

D E E D.

I, LAURA BOCKELMANN, FOR AND IN CONSIDERATION of the benefits to accrue by the location, construction and maintenance of a sewer line through and across the property herein described, and in consideration of the sum of One Dollar (\$1.00) to me in hand paid, the receipt whereof is hereby acknowledged, do hereby grant to the City of San Diego, a municipal corporation in the County of San Diego, State of California, an easement and right of way through, along and across all that certain real property situate in the City of San Diego, County of San Diego, State of California, particularly described as follows, to-wit:

The South four (4) feet of the East 1/2 of Lot 1, Block 13, West End, according to the Official Map thereof filed in the Office of the County Recorder of said San Diego County. Said property being the separate property of the grantor herein.

TO HAVE AND TO HOLD the above granted and described right of way unto the said grantee, its successors and assigns forever, as a right of way for a sewer pipe line.

The purpose of this easement and right of way is for the construction and maintenance of a private sewer lateral inside the property lines, it being understood that the City of San Diego is not to be held liable for any damage resulting from the construction

and maintenance of sewer laterals over and across this easment.

IN WITNESS WHEREOF, I have hereunto set my hand and seal this 29th day of November, 1924.

LAURA BOCKELMANN (SEAL)

STATE OF CALIFORNIA,  
COUNTY OF SAN DIEGO,) ss.

On this 29th day of November, 1924, before me, Lorraine Roantree a Notary Public in and for the said County of San Diego, State of California, residing therein, duly commissioned and sworn, personally appeared Laura Bockelmann personally known to me to be the person whose name is subscribed to the within instrument, and she duly acknowledged to me that she executed the same.

IN WITNESS WHEREOF, I have hereunto set my hand and affixed my official seal, at my office in the County of San Diego, the day and year in this certificate first above written.

LORRAINE ROANTREE  
Notary Public in and for the County of San Diego,  
State of California.

(SEAL)

My Commission expires July 25, 1928.

RECORDED AT REQUEST OF City Clerk DEC 10 1924 at 46 Min. past 1 o'clock P. M.  
In Book No. 1007 Page 400 of DEEDS. Records of San Diego County, Calif.

JOHN H. FERRY, County Recorder,  
By N. C. PARSONS, Deputy.

I HEREBY CERTIFY that the above and foregoing is a full, true and correct copy of DEED from Laura Bockelmann, to the City of San Diego, California, being Document No. 167038.

ALLEN H. WRIGHT  
City Clerk of the City of San Diego, California.

By Clark M. Foote Jr Deputy.

RIGHT OF WAY CONTRACT.

We, Charles B. Smith and Lillian F. Smith, husband and wife, FOR AND IN CONSIDERATION of the benefits to accrue by the location and construction of a sewer line by the City of San Diego, California, through and across the property hereinafter described, and in consideration of the sum of One Dollar (\$1.00), to us in hand paid, the receipt of whereof is hereby acknowledged, do hereby grant to the City of San Diego, a municipal corporation in the County of San Diego, State of California, an easement and right of way for the construction and maintenance of a line of sewers through, along and across all that certain real property, situate in the City of San Diego, County of San Diego, State of California, particularly described as follows, to-wit:

The West four feet of Lot 29, Block 100, University Heights, according to Amended Map thereof made by G. A. d'Hemecourt and filed in Lis Pendens Book 8, at page 36, records of the Office of the County Recorder of San Diego County, California.

TO HAVE AND TO HOLD the above granted and described right of way unto the said City of San Diego, its successors and assigns forever, as a right of way for a sewer pipe line.

IN WITNESS WHEREOF, we have hereunto set our hands and seals this 26th day of November, 1924.

CHARLES B. SMITH (SEAL)  
LILLIAN F. SMITH (SEAL)

STATE OF CALIFORNIA,  
COUNTY OF SAN DIEGO,) ss.

On this 24th day of November, 1924, before me, E. H. Brooks, a Notary Public in and for the said County of San Diego, State of California, residing therein, duly commissioned and sworn, personally appeared Charles B. Smith and Lillian F. Smith, personally known to me to be the persons whose names are subscribed to the within instrument, and they duly acknowledged to me that they executed the same.

IN WITNESS WHEREOF, I have hereunto set my hand and affixed my official seal, at my office in the County of San Diego, the day and year in this certificate first above written.

E. H. BROOKS,  
Notary Public in and for the County of San Diego,  
State of California.

(SEAL)

My Commission expires May 28, 1926.

RECORDED AT REQUEST OF City Clerk DEC 10 1924 at 46 Min. past 1 o'clock P. M.  
In Book No. 1050 Page 120 of Deeds. Records of San Diego County, Calif.

JOHN H. FERRY, County Recorder,  
By N. C. PARSONS, Deputy.

I HEREBY CERTIFY that the above and foregoing is a full, true and correct copy of RIGHT OF WAY CONTRACT from Charles B. Smith and Lillian F. Smith, husband and wife, to the City of San Diego, California, being Document No. 167040.

ALLEN H. WRIGHT  
City Clerk of the City of San Diego, California.

By Clark M. Foote Jr Deputy.

D E E D.

I, Ira Carpenter, a single man, FOR AND IN CONSIDERATION of the benefits to accrue by the location, construction and maintenance of a sewer line through and across the property herein described, and in consideration of the sum of One Dollar (\$1.00) to me in hand paid, the receipt whereof is hereby acknowledged, do hereby grant to the City of San Diego, a municipal corporation in the County of San Diego, State of California, an easement and right of way through, along and across all that certain real property situate in the City of San Diego, County of San Diego, State of California, particularly described as follows, to-wit:

Lots 1 and 2, Block 208, University Heights, according to Amended Map thereof made by G. A. d'Hemecourt, filed in Lis Pendens Book 8, at page 36, records of the County Recorder of San Diego County, California.

TO HAVE AND TO HOLD the above granted and described right of way unto the said grantee, its successors and assigns forever, as a right of way for a sewer pipe line.

The purpose of this easement and right of way is for the construction and maintenance of a private sewer lateral inside the property lines, it being understood that the City of San Diego is not to be held liable for any damage resulting from the construction and maintenance of sewer laterals over and across this easment.

IN WITNESS WHEREOF, I have hereunto set my hand and seal this 4th day of December, 1924.

IRA CARPENTER (SEAL)

STATE OF CALIFORNIA, )  
COUNTY OF SAN DIEGO, ) ss.

On this 4th day of December, 1924, before me, E. H. Brooks, a Notary Public in and for the said County of San Diego, State of California, residing therein, duly commissioned and sworn, personally appeared Ira Carpenter, personally known to me to be the person whose name is subscribed to the within instrument, and he duly acknowledged to me that he executed the same.

IN WITNESS WHEREOF, I have hereunto set my hand and affixed my official seal, at my office in the County of San Diego, the day and year in this certificate first above written.

E. H. BROOKS,  
Notary Public in and for the County of San Diego,  
State of California.

(SEAL)  
My Commission expires May 28, 1926.

RECORDED AT REQUEST OF City Clerk DEC 10 1924 At 46 Min. past 1 o'clock P. M.  
In Book No. 1007 Page 401 of DEEDS. Records of San Diego County, Calif.  
JOHN H. FERRY, County Recorder,  
By N. C. PARSONS, Deputy.

I HEREBY CERTIFY that the above and foregoing is a full, true and correct copy of DEED from Ira Carpenter, a single man, to the City of San Diego, California, being Document No. 167042.

ALLEN H. WRIGHT  
City Clerk of the City of San Diego, California.  
By Clark M. Foote Jr Deputy.

RIGHT OF WAY CONTRACT.

We, Louis Petiot and Maria Petiot, husband and wife, FOR AND IN CONSIDERATION of the benefits to accrue by the location, construction and maintenance of a sewer line through and across the property herein described, and in consideration of the sum of One Dollar (\$1.00) to \_\_\_ in hand paid, the receipt whereof is hereby acknowledged, do hereby grant to the City of San Diego, a municipal corporation in the County of San Diego, State of California, an easement and right of way through, along and across all that certain real property situate in the City of San Diego, County of San Diego, State of California, particularly described as follows, to-wit:

The North four feet of lot Eight (8) in Block Three (3) of Marine View.

TO HAVE AND TO HOLD the above granted and described right of way unto the said grantee, its successors and assigns forever, as a right of way for a sewer pipe line.

The purpose of this easement and right of way is for the construction and maintenance of a private sewer lateral inside the property lines, it being understood that the City of San Diego is not to be held liable for any damage resulting from the construction and maintenance of sewer laterals over and across this easment.

IN WITNESS WHEREOF, We have hereunto set our hands and seals this 15th day of November 1924.

LOUIS PETIOT (SEAL)  
MARIA PETIOT (SEAL)

STATE OF CALIFORNIA, )  
COUNTY OF SAN DIEGO, ) ss.

On this 22nd day of November, 1924, before me, Charles W. Curtis, a Notary Public in and for the said County of San Diego, State of California, residing therein, duly commissioned and sworn, personally appeared Louis Petiot and Maria Petiot, husband & wife, personally known to me to be the persons whose names are subscribed to the within instrument, and they duly acknowledged to me that they executed the same.

IN WITNESS WHEREOF, I have hereunto set my hand and affixed my official seal, at my office in the County of San Diego, the day and year in this certificate first above written.

CHARLES W. CURTIS  
Notary Public in and for the County of San Diego,  
State of California.

(SEAL)  
My Commission expires Feb. 23, 1925.

RECORDED AT REQUEST OF City Clerk DEC 10 1924 At 46 Min. past 1 o'clock P. M.  
In Book No. 1051 Page 132 of Deeds. Records of San Diego County, Calif.  
JOHN H. FERRY, County Recorder,  
By N. C. PARSONS, Deputy.

I HEREBY CERTIFY that the above and foregoing is a full, true and correct copy of RIGHT OF WAY CONTRACT, from Louis Petiot and Maria Petiot, husband and wife, to the City of San Diego, California, being Document No. 167044.

ALLEN H. WRIGHT  
City Clerk of the City of San Diego, California.  
By Clark M. Foote Jr Deputy.

GRANT DEED.

H. A. KLERSY and MARY C. KLERSY, husband and wife, For and in consideration of the sum of Three hundred twenty-nine and 23/100 DOLLARS, Do Hereby Grant to the City of San Diego, a Municipal Corporation, in the County of San Diego, State of California, ALL THAT REAL PROPERTY situated in the City of San Diego, County of San Diego, State of California, bounded and described as follows:

That portion of Lot 14, block 50, Olmsted & Low's Addition, described as follows: Beginning at the northeast corner of Lot 14, block 50, Olmsted & Low's Addition, according to Map thereof, No. 178, filed in the office of the County Recorder of said San Diego County June 30, 1886; thence south along the east line of said lot 14, a distance of 15 feet to a point; thence west on a line parallel to and distant 15 feet south from the north line of said lot 14 and the westerly prolongation of the north line of said lot 14 to the east line of Twenty-seventh Street as now established; thence north along the said east line of Twenty-seventh Street to the northwest corner of said Lot 14 as the same now exists; thence east along the north line of said lot 14 to the point or place of beginning.

TO HAVE AND TO HOLD the above granted and described premises unto the said grantee, its successors and assigns.

WITNESS our hands and seals this 10th day of December, 1924.

H. A. KLERSY (SEAL)
MARY C. KLERSY (SEAL)

STATE OF CALIFORNIA,) ss.
COUNTY OF SAN DIEGO,)

On this 10th day of December, A. D. Nineteen Hundred and twenty-four before me, Harold B. Starkey a Notary Public in and for said County, residing therein, duly commissioned and sworn, personally appeared H. A. KLERSY and MARY C. KLERSY, husband and wife, known to me to be the persons described in and whose names are subscribed to the within instrument, and acknowledged to me that they executed the same.

IN WITNESS WHEREOF, I have hereunto set my hand and affixed my Official Seal, at my office, in the County of San Diego, State of California, the day and year in this certificate first above written.

HAROLD B. STARKEY
Notary Public in and for the County of San Diego, State of California.

(SEAL)

RECORDED AT REQUEST OF City Clerk DEC 23 1924 At 31 Min. past 1 o'clock P. M. In Book No. 1053 Page 261 of Deeds. Records of San Diego County, Calif. JOHN H. FERRY, County Recorder, By N. C. PARSONS, Deputy.

I HEREBY CERTIFY that the above and foregoing is a full, true and correct copy of GRANT DEED from H. A. Klersy and Mary C. Klersy, husband and wife, to the City of San Diego, California, being Document No. 167433.

ALLEN H. WRIGHT
City Clerk of the City of San Diego, California.

By Clark M. Foote Jr Deputy.

D E E D.

I, Per Johnson Asp and Mathilda Asp (husband and wife) FOR AND IN CONSIDERATION of the benefits to accrue by the location, construction and maintenance of a sewer line through and across the property herein described, and in consideration of the sum of One Dollar (\$1.00) to me in hand paid, the receipt whereof is hereby acknowledged, do we hereby grant to the City of San Diego, a municipal corporation in the County of San Diego, State of California, an easement and right of way through, along and across all that certain real property situate in the City of San Diego, County of San Diego, State of California, particularly described as follows, to-wit:

Lot twenty (20) in Block One (1) of J. T. Corcorans Subdivision of part of Block 2 J. G. Burnes Addition to La Jolla Park, City of San Diego, County of San Diego, State of California, according to map thereof #1387 filed in the office of County Recorder of San Diego Co. Nov. 2, 1911.

TO HAVE AND TO HOLD the above granted and described right of way unto the said grantee, its successors and assigns forever, as a right of way for a sewer pipe line.

The purpose of this easement and right of way is for the construction and maintenance of a private sewer lateral inside the property lines, it being understood that the City of San Diego is not to be held liable for any damage resulting from the construction and maintenance of sewer laterals over and across this easment.

IN WITNESS WHEREOF, we have hereunto set our hands and seal this 12th day of December 1924.

PER JOHNSON ASP (SEAL)
MATHILDA ASP (SEAL)

STATE OF CALIFORNIA,) ss.
COUNTY OF SAN DIEGO,)

On this 12th day of December, 1924, before me, Pauline Dickson, a Notary Public in and for the said County of San Diego, State of California, residing therein, duly commissioned and sworn, personally appeared Per Johnson Asp and Mathilda Asp (husband and wife) personally known to me to be the persons whose names subscribed to the within instrument, and they duly acknowledged to me that they executed the same.

IN WITNESS WHEREOF, I have hereunto set my hand and affixed my official seal, at my office in the County of San Diego, the day and year in this certificate first above written.

PAULINE DICKSON
Notary Public in and for the County of San Diego, State of California.

(SEAL)

My Commission Expires December 2nd, 1926. RECORDED AT REQUEST OF City Clerk DEC 30 1924 At 3 o'clock P. M. In Book No. 1056 Page 45 of Deeds. Records of San Diego County, Calif.

JOHN H. FERRY, County Recorder, By N. C. PARSONS, Deputy.

I HEREBY CERTIFY that the above and foregoing is a full, true and correct copy of DEED from Per Johnson Asp and Mathilda Asp, husband and wife, to the City of San Diego, California, being Document No. 167570.

ALLEN H. WRIGHT
City Clerk of the City of San Diego, California.

By Clark M. Foote Jr Deputy

RIGHT OF WAY CONTRACT.

I, Walter W. Wright, a single man, FOR AND IN CONSIDERATION of the benefits to accrue by the location and construction of a sewer line by the City of San Diego, California, through and across the property hereinafter described, and in consideration of the sum of One Dellar (\$1.00), to me in hand paid, the receipt whereof is hereby acknowledged, do hereby grant to the City of San Diego, a municipal corporation in the County of San Diego, State of California, an easement and right of way for the construction and maintenance of a line of sewers through, along and across all that certain real property, situate in the City of San Diego, County of San Diego, State of California, particularly described as follows, to-wit:

The southeasterly four feet of Lot 47, Block 275, San Diego Land & Town Company's Addition in Pueblo Lot 1158, according to the Map thereof filed in the Office of the County Recorder of San Diego County, California.

TO HAVE AND TO HOLD the above granted and described right of way unto the said City of San Diego, its successors and assigns forever, as a right of way for a sewer pipe line.

IN WITNESS WHEREOF, I have hereunto set my hand and seal this 12th day of December, 1924.

WALTER W. WRIGHT (SEAL)

STATE OF CALIFORNIA,) ss.  
COUNTY OF SAN DIEGO,)

On this 12th day of December, 1924, before me, E. H. Brooks, a Notary Public in and for the said County of San Diego, State of California, residing therein, duly commissioned and sworn, personally appeared Walter W. Wright, personally known to me to be the person whose name is subscribed to the within instrument, and he duly acknowledged to me that he executed the same.

IN WITNESS WHEREOF, I have hereunto set my hand and affixed my official seal, at my office in the County of San Diego, the day and year in this certificate first above written.

E. H. BROOKS  
Notary Public in and for the County of San Diego,  
State of California.

(SEAL)  
My Commission expires May 28, 1926.

RECORDED AT REQUEST OF City Clerk DEC 30 1924 At 5 o'clock P. M. In Book No. 1043 Page 457 of Deeds. Records of San Diego County, Calif.

JOHN H. FERRY, County Recorder,  
By N. C. PARSONS, Deputy.

I HEREBY CERTIFY that the above and foregoing is a full, true and correct copy of RIGHT OF WAY CONTRACT from Walter W. Wright, a single man, to the City of San Diego, California, being Document No. 167572.

ALLEN H. WRIGHT  
City Clerk of the City of San Diego, California.

By Clark M. Foote Jr Deputy.

D E E D.

I, Mrs. Lydia H. Brown and Hudson O. Brown, (wife & husband) 3753 Utah St. FOR AND IN CONSIDERATION of the benefits to accrue by the location, construction and maintenance of a sewer line through and across the property herein described, and in consideration of the sum of One Dollar (\$1.00) to in hand paid, the receipt whereof is hereby acknowledged, do hereby grant to the City of San Diego, a municipal corporation in the County of San Diego, State of California; an easement and right of way through, along and across all that certain real property situate in the City of San Diego, County of San Diego, State of California, particularly described as follows, to-wit:

Lot 7 Blk. 7 West End Addition.

TO HAVE AND TO HOLD the above granted and described right of way unto the said grantee, its successors and assigns forever, as a right of way for a sewer pipe line.

The purpose of this easement and right of way is for the construction and maintenance of a private sewer lateral inside the property lines, it being understood that the City of San Diego is not to be held liable for any damage resulting from the construction and maintenance of sewer laterals over and across this easment.

IN WITNESS WHEREOF, I have hereunto set my hand and seal this 8th day of December 1924.

MRS. LYDIA H. BROWN (SEAL)  
HUDSON O. BROWN (SEAL)

STATE OF CALIFORNIA,) ss.  
COUNTY OF SAN DIEGO,)

On this 8th day of December, 1924, before me, Lorraine Roantree a Notary Public in and for the said County of San Diego, State of California, residing therein, duly commissioned and sworn, personally appeared Mrs. Lydia H. Brown and Hudson O. Brown, husband and wife personally known to me to be the persons whose names are subscribed to the within instrument, and they duly acknowledged to me that they executed the same.

IN WITNESS WHEREOF, I have hereunto set my hand and affixed my official seal, at my office in the County of San Diego, the day and year in this certificate first above written.

LORRAINE ROANTREE  
Notary Public in and for the County of San Diego,  
State of California.

(SEAL)  
My Commission Expires July 25, 1926.

RECORDED AT REQUEST OF City Clerk DEC 30 1924 At 3 o'clock P. M. In Book No. 1056 Page 47 of Deeds. Records of San Diego County, Calif.

JOHN H. FERRY, COUNTY RECORDER,  
By N. C. PARSONS, Deputy.

I HEREBY CERTIFY that the above and foregoing is a full, true and correct copy of DEED from Mrs. Lydia H. Brown and Hudson O. Brown, wife and husband, to the City of San Diego, California, being Document No. 167574.

ALLEN H. WRIGHT  
City Clerk of the City of San Diego, California.

By Clark M. Foote Jr Deputy.



## D E E D.

I, John Frey and Magdalen Frey, husband and wife, of San Diego, California, FOR AND IN CONSIDERATION of the benefits to accrue by the location, construction and maintenance of a sewer line through and across the property herein described, and in consideration of the sum of One Dollar (\$1.00) to \_\_\_\_\_ in hand paid, the receipt whereof is hereby acknowledged, do hereby grant to the City of San Diego, a municipal corporation in the County of San Diego, State of California, an easement and right of way through, along and across all that certain real property situate in the City of San Diego, County of San Diego, State of California, particularly described as follows, to-wit:

Lots forty-six (46) and forty-seven (47) in Block One (1) of Ocean Beach in the City of San Diego, County of San Diego, State of California, according to Map thereof of No. 279 filed in the office of the County Recorder of San Diego county, May 28, 1887.

TO HAVE AND TO HOLD the above granted and described right of way unto the said grantee, its successors and assigns forever, as a right of way for a sewer pipe line.

The purpose of this easement and right of way is for the construction and maintenance of a private sewer lateral inside the property lines, it being understood that the City of San Diego is not to be held liable for any damage resulting from the construction and maintenance of sewer laterals over and across this easment.

IN WITNESS WHEREOF, John Frey and Magdalen Frey have hereunto set their hands and seals this 15th day of December, 1924.

JOHN FREY (SEAL)  
MAGDALEN FREY (SEAL)

STATE OF CALIFORNIA,) ss.  
COUNTY OF SAN DIEGO,)

On this 15th day of December, 1924, before me, P. C. Kelley, a Notary Public in and for the said County of San Diego, State of California, residing therein, duly commissioned and sworn, personally appeared John Frey and Magdalen Frey, husband and wife, personally known to me to be the persons whose names are subscribed to the within instrument, and they duly acknowledged to me that they executed the same.

IN WITNESS WHEREOF, I have hereunto set my hand and affixed my official seal, at my office in the County of San Diego, the day and year in this certificate first above written.

(SEAL)

P. C. KELLEY  
Notary Public in and for the County of San Diego, State of California.

(SEAL)

My Commission expires March 18, 1925.

RECORDED AT REQUEST OF City Clerk DEC 30 1924 at 3 o'clock P. M. In Book No. 1056 Page 50 of Deeds. Records of San Diego County, Calif.

JOHN H. FERRY, County Recorder,  
By N. C. PARSONS, Deputy.

I HEREBY CERTIFY that the above and foregoing is a full, true and correct copy of DEED from John Frey and Magdalen Frey, husband and wife, to the City of San Diego, California, being Document No. 167576.

ALLEN H. WRIGHT  
City Clerk of the City of San Diego, California.

By Clark M. Fort Jr Deputy.

## D E E D.

I, G. MASON REED AND HAZEL M. REED, husband and wife, FOR AND IN CONSIDERATION of the benefits to accrue by the location, construction and maintenance of a sewer line through and across the property herein described, and in consideration of the sum of One Dollar (\$1.00) to us in hand paid, the receipt whereof is hereby acknowledged, do hereby grant to the City of San Diego, a municipal corporation in the County of San Diego, State of California, an easement and right of way through, along and across all that certain real property situate in the City of San Diego, County of San Diego, State of California, particularly described as follows, to-wit:

The North Forty-five (N.45) feet of Lots Twenty-four (24) and Twenty-five (25), Block One Hundred Thirty-seven (137), of University Heights, in the City and County of San Diego, State of California, according to the amended map thereof made by G. A. d' Hemecourt in Book 8 page 36 et seq. of Lis Pendens in the office of the Recorder of said San Diego County.

TO HAVE AND TO HOLD the above granted and described right of way unto the said grantee, its successors and assigns forever, as a right of way for a sewer pipe line.

The purpose of this easement and right of way is for the construction and maintenance of a private sewer lateral inside the property lines, it being understood that the City of San Diego is not to be held liable for any damage resulting from the construction and maintenance of sewer laterals over and across this easment.

IN WITNESS WHEREOF, we have hereunto set our hands and seals this 12th day of December, 1924.

G. MASON REED (SEAL)  
HAZEL M. REED (SEAL)

STATE OF CALIFORNIA,) ss.  
COUNTY OF SAN DIEGO,)

On this 12th day of December, 1924, before me, Lela I. Stillman, a Notary Public in and for the said County of San Diego, State of California, residing therein, duly commissioned and sworn, personally appeared G. Mason Reed and Hazel M. Reed, husband and wife, personally known to me to be the persons whose names are subscribed to the within instrument, and they duly acknowledged to me that they executed the same.

IN WITNESS WHEREOF, I have hereunto set my hand and affixed my official seal, at my office in the County of San Diego, the day and year in this certificate first above written.

(SEAL)

LELA I. STILLMAN  
Notary Public in and for the County of San Diego, State of California.

My Commission expires April 17, 1928.

RECORDED AT REQUEST OF City Clerk DEC 30 1924 At 3 o'clock P. M. In Book No. 1043 Page 454 of Deeds. Records of San Diego County, Calif.

JOHN H. FERRY, County Recorder,  
By N. C. PARSONS, Deputy.

I HEREBY CERTIFY that the above and foregoing is a full, true and correct copy of DEED from G. Mason Reed and Hazel M. Reed, husband and wife, to the City of San Diego, California, being Document No. 167578.

ALLEN H. WRIGHT  
City Clerk of the City of San Diego, California.

By Clark M. Foote Jr Deputy.

D E E D.

We, Lynn Boyd and Ethel C. Boyd, husband and wife, FOR AND IN CONSIDERATION of the benefits to accrue by the location, construction and maintenance of a sewer line through and across the property herein described, and in consideration of the sum of One Dollar (\$1.00) to us in hand paid, the receipt whereof is hereby acknowledged, do hereby grant to the City of San Diego, a municipal corporation in the County of San Diego, State of California, an easement and right of way through, along and across all that certain real property situate in the City of San Diego, County of San Diego, State of California, particularly described as follows, to-wit:

The West 1/2 of Lots 5 and 6, Block F, Culverwell & Taggart's Addition, according to the Official Map thereof filed in the Office of the County Recorder of San Diego County, California.

TO HAVE AND TO HOLD the above granted and described right of way unto the said grantee, its successors and assigns forever, as a right of way for a sewer pipe line.

The purpose of this easement and right of way is for the construction and maintenance of a private sewer lateral inside the property lines, it being understood that the City of San Diego is not to be held liable for any damage resulting from the construction and maintenance of sewer laterals over and across this easment.

IN WITNESS WHEREOF, we have hereunto set our hands and seals this 15th day of December 1924.

LYNN BOYD (SEAL)  
ETHEL C. BOYD (SEAL)

STATE OF CALIFORNIA, )  
COUNTY OF SAN DIEGO, ) ss.

On this 15th day of December, 1924, before me, Fred B. Grant, a Notary Public in and for the said County of San Diego, State of California, residing therein, duly commissioned and sworn, personally appeared Lynn Boyd and Ethel C. Boyd, personally known to me to be the persons whose names are subscribed to the within instrument, and they duly acknowledged to me that they executed the same.

IN WITNESS WHEREOF, I have hereunto set my hand and affixed my official seal, at my office in the County of San Diego, the day and year in this certificate first above written.

FRED B. GRANT  
Notary Public in and for the County of San Diego,  
State of California.

My Commission expires Sep. 25, 1927.

RECORDED AT REQUEST OF City Clerk DEC 30 1924 at 3 o'clock P. M. In Book No. 1056 Page 46 of Deeds. Records of San Diego County, Calif.

JOHN H. FERRY, County Recorder,  
By N. C. PARSONS, Deputy.

I HEREBY CERTIFY that the above and foregoing is a full, true and correct copy of DEED from Lynn Boyd and Ethel C. Boyd, husband and wife, to the City of San Diego, California, being Document No. 167580.

ALLEN H. WRIGHT  
City Clerk of the City of San Diego, California.

By Clark M. Foote Jr Deputy.

D E E D.

I, Paul J. Davidson and Beryl R. Davidson, husband and wife, FOR AND IN CONSIDERATION of the benefits to accrue by the location, construction and maintenance of a sewer line through and across the property herein described, and in consideration of the sum of One Dollar (\$1.00) to them in hand paid, the receipt whereof is hereby acknowledged, do hereby grant to the City of San Diego, a municipal corporation in the County of San Diego, State of California, an easement and right of way through, along and across all that certain real property situate in the City of San Diego, County of San Diego, State of California, particularly described as follows, to-wit:

Lots Forty-two (42) Forty-three (43) and Forty-four (44) in Block C, South La Jolla Addition.

TO HAVE AND TO HOLD the above granted and described right of way unto the said grantee, its successors and assigns forever, as a right of way for a sewer pipe line.

The purpose of this easement and right of way is for the construction and maintenance of a private sewer lateral inside the property lines, it being understood that the City of San Diego is not to be held liable for any damage resulting from the construction and maintenance of sewer laterals over and across this easment.

IN WITNESS WHEREOF, said grantors have hereunto set their hands and seals this tenth day of December, 1924.

PAUL J. DAVIDSON (SEAL)  
BERYL R. DAVIDSON (SEAL)

STATE OF CALIFORNIA, )  
COUNTY OF SAN DIEGO, ) ss.

On this 10th day of December, 1924, before me, ELDEN McFARLAND a Notary Public in and for the said County of San Diego, State of California, residing therein, duly commissioned and sworn, personally appeared Paul J. Davidson and Beryl R. Davidson, husband and wife, personally known to me to be the persons whose names are subscribed to the within instrument, and they duly acknowledged to me that they executed the same.

IN WITNESS WHEREOF, I have hereunto set my hand and affixed my official seal, at my office in the County of San Diego, the day and year in this certificate first above written.

ELDEN McFARLAND  
Notary Public in and for the County of San Diego,  
State of California.

(SEAL)

My Commission expires May 30, 1925.

RECORDED AT REQUEST OF City Clerk DEC 30 1924 at 3 o'clock P. M. In Book No. 1056 Page 48 of Deeds. Records of San Diego County, Calif.

JOHN H. FERRY, County Recorder,  
By N. C. PARSONS, Deputy.

I HEREBY CERTIFY that the above and foregoing is a full, true and correct copy of DEED from Paul J. Davidson and Beryl R. Davidson, husband and wife, to the City of San Diego, California, being Document No. 167582.

ALLEN H. WRIGHT,  
City Clerk of the City of San Diego, California.

By Clark M. Foote Jr Deputy.

D E E D.

I, William H. Hermes, husband, and Ethelle C. Hermes, wife, as joint tenants, FOR AND IN CONSIDERATION of the benefits to accrue by the location, construction and maintenance of a sewer line through and across the property herein described, and in consideration of the sum of One Dollar (\$1.00) to us in hand paid, the receipt whereof is hereby acknowledged, do hereby grant to the City of San Diego, a municipal corporation in the County of San Diego, State of California, an easement and right of way through, along and across all that certain real property situate in the City of San Diego, County of San Diego, State of California, particularly described as follows, to-wit:

Lots 25 and 26, Block 6, Pauly's Addition in the City of San Diego.

TO HAVE AND TO HOLD the above granted and described right of way unto the said grantee, its successors and assigns forever, as a right of way for a sewer pipe line.

The purpose of this easement and right of way is for the construction and maintenance of a private sewer lateral inside the property lines, it being understood that the City of San Diego is not to be held liable for any damage resulting from the construction and maintenance of sewer laterals over and across this easment.

IN WITNESS WHEREOF, we have hereunto set our hands and seals this 10th day of December 1924.

WILLIAM H. HERMES (SEAL)  
ETHELLE C. HERMES (SEAL)

STATE OF CALIFORNIA,) ss.  
COUNTY OF SAN DIEGO,)

On this 10th day of December, 1924, before me, Samuel J. Crow, a Notary Public in and for the said County of San Diego, State of California, residing therein, duly commissioned and sworn, personally appeared William H. Hermes & Ethelle C. Hermes, Husband and wife, personally known to me to be the persons whose names are subscribed to the within instrument, and they duly acknowledged to me that they executed the same.

IN WITNESS WHEREOF, I have hereunto set my hand and affixed my official seal, at my office in the County of San Diego, the day and year in this certificate first above written.

(SEAL)

SAMUEL J. CROW

Notary Public in and for the County of San Diego,  
State of California.

My Commission expires May 1st, 1928.

RECORDED AT REQUEST OF City Clerk DEC 30 1924 at 3 o'clock P. M. In Book No. 1040 Page 482 of Deeds. Records of San Diego County, Calif.

JOHN H. FERRY, County Recorder,  
By N. C. PARSONS, Deputy.

I HEREBY CERTIFY that the above and foregoing is a full, true and correct copy of DEED from William H. Hermes and Ethelle C. Hermes, husband and wife, to the City of San Diego, California, being Document No. 167584.

ALLEN H. WRIGHT  
City Clerk of the City of San Diego, California.

By Clark M. Foote Jr Deputy.

D E E D.

I, MARY B. MICHEL (a widow) FOR AND IN CONSIDERATION of the benefits to accrue by the location, construction and maintenance of a sewer line through and across the property herein described, and in consideration of the sum of One Dollar (\$1.00) to me in hand paid, the receipt whereof is hereby acknowledged, do hereby grant to the City of San Diego, a municipal corporation in the County of San Diego, State of California, an easement and right of way through, along and across all that certain real property situate in the City of San Diego, County of San Diego, State of California, particularly described as follows, to-wit:

The north Ninety (90) feet of lots Twenty-eight (28), Twenty-nine (29) and Thirty (30) and the East Fifteen (15) feet of the North Ninety (90) feet of Lot Twenty-seven (27), Block One Hundred Two (102) of University Heights, according to official map thereof on file in the Recorder's office of San Diego County, California.

TO HAVE AND TO HOLD THE ABOVE granted and described right of way unto the said grantee, its successors and assigns forever, as a right of way for a sewer pipe line.

The purpose of this easement and right of way is for the construction and maintenance of a private sewer lateral inside the property lines, it being understood that the City of San Diego is not to be held liable for any damage resulting from the construction and maintenance of sewer laterals over and across this easement.

IN WITNESS WHEREOF, I, Mary B. Mitchel have hereunto set my hand and seal this Tenth day of December 1924.

MARY B. MICHEL (SEAL)

STATE OF CALIFORNIA,) ss.  
COUNTY OF SAN DIEGO,)

On this tenth day of December, 1924, before me, Geo. W. Bowler, a Notary Public in and for the said County of San Diego, State of California, residing therein, duly commissioned and sworn, personally appeared Mary B. Michel personally known to me to be the person whose name is subscribed to the within instrument, and she duly acknowledged to me that she executed the same.

IN WITNESS WHEREOF, I have hereunto set my hand and affixed my official seal, at my office in the County of San Diego, the day and year in this certificate first above written.

(Seal)

GEO. W. BOWLER

My Commission expires Feb. 10, 1925. Notary Public in and for the County of San Diego,  
State of California.

RECORDED AT REQUEST OF City Clerk DEC 30 1924 At 3 o'clock P. M. In Book No. 1040 Page 487 of Deeds. Records of San Diego County, Calif.

JOHN H. FERRY, County Recorder,  
By N. C. PARSONS, Deputy.

I HEREBY CERTIFY that the above and foregoing is a full, true and correct copy of DEED from Mary B. Michel, a widow, to the city of San Diego, California, being Document No. 167586.

ALLEN H. WRIGHT  
City Clerk of the City of San Diego, California.

By Clark M. Fote Jr Deputy.

D E E D.

I, MARY B. MICHEL (a widow) FOR AND IN CONSIDERATION of the benefits to accrue by the location, construction and maintenance of a sewer line through and across the property herein described, and in consideration of the sum of One Dollar (\$1.00) to me in hand paid, the receipt whereof is hereby acknowledged, do hereby grant to the City of San Diego, a municipal corporation in the County of San Diego, State of California, an easement and right of way through, along and across all that certain real property situate in the City of San Diego, County of San Diego, State of California, particularly described as follows; to-wit:

The North Forty-five (45) feet of Lots Nineteen (19) and Twenty (20) of Block One Hundred Two (102) of University Heights, of the City of San Diego, California, according to official map thereof on file in the office of the County Recorder of San Diego County, California.

TO HAVE AND TO HOLD the above granted and described right of way unto the said grantee, its successors and assigns forever, as a right of way for a sewer pipe line.

The purpose of this easement and right of way is for the construction and maintenance of a private sewer lateral inside the property lines, it being understood that the City of San Diego is not to be held liable for any damage resulting from the construction and maintenance of sewer laterals over and across this easement.

IN WITNESS WHEREOF, I, Mary B. Michel have hereunto set my hand and seal this Tenth day of December 1924.

MARY B. MICHEL (SEAL)

STATE OF CALIFORNIA,) ss.  
COUNTY OF SAN DIEGO,)

On this tenth day of December, 1924, before me, Geo. W. Bowler, a Notary Public in and for the said County of San Diego, State of California, residing therein, duly commissioned and sworn, personally appeared Mary B. Michel personally known to me to be the person whose name is subscribed to the within instrument, and she duly acknowledged to me that she executed the same.

IN WITNESS WHEREOF, I have hereunto set my hand and affixed my official seal, at my office in the County of San Diego, the day and year in this certificate first above written.

(SEAL)

GEO. W. BOWLER

Notary Public in and for the County of San Diego,  
State of California.

My Commission expires Feb. 10, 1925.

RECORDED AT REQUEST OF City Clerk DEC 30 1924 At 3 o'clock P. M. In Book No. 1040 Page 488 of Deeds. Records of San Diego County, Calif.

JOHN H. FERRY, County Recorder,  
By N. C. PARSONS, Deputy.

I HEREBY CERTIFY that the above and foregoing is a full, true and correct copy of DEED from Mary B. Michel, a widow, to the City of San Diego, California, being Document No. 167588.

ALLEN H. WRIGHT  
City Clerk of the City of San Diego, California.

By Clark M. Fote Jr Deputy.

D E E D.

We, Edward Swanson and Caroline Swanson, husband and wife, For and in Consideration of the benefits to accrue by the location, construction and maintenance of a sewer line through and across the property herein described, and in consideration of the sum of One Dollar (\$1.00) to us in hand paid, the receipt whereof is hereby acknowledged, do hereby grant to the City of San Diego, a municipal corporation in the County of San Diego, State of California, an easement and right of way through, along and across all that certain real property situate in the City of San Diego, County of San Diego, State of California, particularly described as follows, to-wit:

The East 66½ feet of Lots 1, 2, 3, and the North 1/2 of 4, Block 81, Park Villas, according to Map thereof No. 438, filed in the Office of the County Recorder of San Diego County, California.

TO HAVE AND TO HOLD the above granted and described right of way unto the said grantee, its successors and assigns forever, as a right of way for a sewer pipe line.

The purpose of this easement and right of way is for the construction and maintenance of a private sewer lateral inside the property lines, it being understood that the City of San Diego is not to be held liable for any damage resulting from the construction and maintenance of sewer laterals over and across this easment.

IN WITNESS WHEREOF, we have hereunto set our hands and seals this 8th day of December 1924.

EDWARD SWANSON (SEAL)  
CAROLINE SWANSON (SEAL)

STATE OF CALIFORNIA,) ss.  
COUNTY OF SAN DIEGO,)

On this 8th day of December, 1924, before me, E. H. Brooks, a Notary Public in and for the said County of San Diego, State of California, residing therein, duly commissioned and sworn, personally appeared Edward Swanson and Caroline Swanson, personally known to me to be the persons whose names are subscribed to the within instrument, and they duly acknowledged to me that they executed the same.

IN WITNESS WHEREOF, I have hereunto set my hand and affixed my official seal, at my office in the County of San Diego, the day and year in this certificate first above written.

(SEAL)

E. H. BROOKS

Notary Public in and for the County of San Diego,  
State of California

My Commission expires May 28, 1926.

RECORDED AT REQUEST OF City Clerk DEC 30 1924 At 3 o'clock P. M. In Book No. 1043 Page 455 of Deeds. Records of San Diego County, Calif.

JOHN H. FERRY, County Recorder,  
By N. C. PARSONS, Deputy.

I HEREBY CERTIFY that the above and foregoing is a full, true and correct copy of DEED from Edward Swanson and Caroline Swanson, husband and wife, to the City of San Diego, California, being Document No. 167590.

ALLEN H. WRIGHT

City Clerk of the City of San Diego, California.

By Clark M. Foote Jr Deputy.

D E E D.

I, Clara Johnson, a widow, FOR AND IN CONSIDERATION of the benefits to accrue by the location, construction and maintenance of a sewer line through and across the property herein described, and in consideration of the sum of One Dollar (\$1.00) to me in hand paid, the receipt whereof is hereby acknowledged, do hereby grant to the City of San Diego, a municipal corporation in the County of San Diego, State of California, an easement and right of way through, along and across all that certain real property situate in the City of San Diego, County of San Diego, State of California, particularly described as follows, to-wit:

Lots 25 and 26, Block 43, Chas. Hensley's Addition, according to the Official Map thereof filed in the Office of the County Recorder of San Diego County, California.

TO HAVE AND TO HOLD the above granted and described right of way unto the said grantee, its successors and assigns forever, as a right of way for a sewer pipe line.

The purpose of this easement and right of way is for the construction and maintenance of a private sewer lateral inside the property lines, it being understood that the City of San Diego is not to be held liable for any damage resulting from the construction and maintenance of sewer laterals over and across this easment.

IN WITNESS WHEREOF, I have hereunto set my hand and seal this 9th day of December, 1924.

MRS. CLARA JOHNSON (SEAL)

STATE OF CALIFORNIA,) ss.  
COUNTY OF SAN DIEGO,)

On this 9th day of December, 1924, before me, E. H. Brooks, a Notary Public in and for the said County of San Diego, State of California, residing therein, duly commissioned and sworn, personally appeared Clara Johnson personally known to me to be the person whose name is subscribed to the within instrument, and she duly acknowledged to me that she executed the same.

IN WITNESS WHEREOF, I have hereunto set my hand and affixed my official seal, at my office in the County of San Diego, the day and year in this certificate first above written.

E. H. BROOKS

Notary Public in and for the County of San Diego,  
State of California.

(SEAL)

My Commission expires May 28, 1926.

RECORDED AT REQUEST OF City Clerk DEC 30 1924 at 3 o'clock P. M. In Book No. 1040 Page 485 of Deeds. Records of San Diego County, Calif.

JOHN H. FERRY, County Recorder,  
By N. C. PARSONS, Deputy.

I HEREBY CERTIFY that the above and foregoing is a full, true and correct copy of DEED from Clara Johnson, a widow, to the City of San Diego, California, being Document No. 167592.

ALLEN H. WRIGHT

City Clerk of the City of San Diego, California.

By Clark M. Foote Jr Deputy.

D E E D.

I, Edith G. Johnson, a unmarried woman, FOR AND IN CONSIDERATION of the benefits to accrue by the location, construction and maintenance of a sewer line through and across the property herein described, and in consideration of the sum of One Dollar (\$1.00) to in hand paid, the receipt whereof is hereby acknowledged, do hereby grant to the City of San Diego, a municipal corporation in the County of San Diego, State of California, an easement and right of way through, along and across all that certain real property situate in the City of San Diego, County of San Diego, State of California, particularly described as follows, to-wit:

Lots A and B in Block Two Hundred Eighty (280) Hortons Addition

TO HAVE AND TO HOLD the above granted and described right of way unto the said grantee, its successors and assigns forever, as a right of way for a sewer pipe line.

The purpose of this easement and right of way is for the construction and maintenance of a private sewer lateral inside the property lines, it being understood that the City of San Diego is not to be held liable for any damage resulting from the construction and maintenance of sewer laterals over and across this easment.

IN WITNESS WHEREOF, I have hereunto set my hand and seal this 5th day of December 1924.

EDITH G. JOHNSON (SEAL)

STATE OF CALIFORNIA,) ss.  
COUNTY OF SAN DIEGO,)

On this 5th day of December, 1924, before me, Roy F. Bleifuss, a Notary Public in and for the said County of San Diego, State of California, residing therein, duly commissioned and sworn, personally appeared Edith G. Johnson, an unmarried woman, personally known to me to be the person whose name is subscribed to the within instrument, and she duly acknowledged to me that she executed the same.

IN WITNESS WHEREOF, I have hereunto set my hand and affixed my official seal, at my office in the County of San Diego, the day and year in this certificate first above written.

(SEAL)

ROY F. BLEIFUSS  
Notary Public in and for the County of San Diego,  
State of California.

MY COMMISSION EXPIRES 2/14/28.  
RECORDED AT REQUEST OF City Clerk DEC 30 1924 at 3 o'clock P. M. In Book No.  
1040 Page 486 of Deeds. Records of San Diego County, Calif.

JOHN H. FERRY, County Recorder,  
By N. C. PARSONS, Deputy.

I HEREBY CERTIFY that the above and foregoing is a full, true and correct copy  
of DEED from Edith G. Johnson, an unmarried woman, to the City of San Diego, California,  
being Document No. 167594.

ALLEN H. WRIGHT  
City Clerk of the City of San Diego, California.

By Clark M. Foote Jr. Deputy.

RIGHT OF WAY CONTRACT.

We, A. G. Hill and Lilian G. Hill, husband \_\_\_\_\_ wife FOR AND IN CONSIDERATION  
of the benefits to accrue by the location and construction of a sewer line by the City  
of San Diego, California, through and across the property hereinafter described, and in  
consideration of the sum of One Dollar (\$1.00), to us in hand paid, the receipt of  
whereof is hereby acknowledged, do hereby grant to the City of San Diego, a municipal  
corporation in the County of San Diego, State of California, an easement and right of  
way for the construction and maintenance of a line of sewers through, along and across  
all that certain real property, situate in the City of San Diego, County of San Diego,  
State of California, particularly described as follows, to-wit:

East 64 ft of Lot 36 and South 10 ft of the east 64 ft of Lot 35, Block 25,  
Park Villas, in the City of San Diego, County of San Diego, State of California, accord-  
ing to map thereof No. 438, filed in the office of the County Recorder of said San Diego  
County, October 14, 1887.

TO HAVE AND TO HOLD the above granted and described right of way unto the said  
City of San Diego, its successors and assigns forever, as a right of way for a sewer  
pipe line.

IN WITNESS WHEREOF they have hereunto set their hands and seals this 17th day  
of December, 1924.

A. G. HILL (SEAL)  
LILIAN G. HILL (SEAL)

STATE OF CALIFORNIA,) ss.  
COUNTY OF SAN DIEGO,)

On this 17th day of December, 1924, before me, Eva F. Hill, a Notary Public  
in and for the said County of San Diego, State of California, residing therein, duly  
commissioned and sworn, personally appeared A. G. Hill & Lilian G. Hill, husband &  
wife personally known to me to be the persons whose names subscribed to the within in-  
strument, and they duly acknowledged to me that they executed the same.

IN WITNESS WHEREOF, I have hereunto set my hand and affixed my official seal,  
at my office in the County of San Diego, the day and year in this certificate first  
above written.

EVA F. HILL  
Notary Public in and for the County of San Diego,  
State of California.

(SEAL)  
My Commission expires Nov. 14, 1928.

RECORDED AT REQUEST OF City Clerk DEC 30 1924 at 3 o'clock P. M. In Book No.  
1040 Page 483 of Deeds. Records of San Diego County, Calif.

JOHN H. FERRY, County Recorder,  
By N. C. PARSONS, Deputy.

I HEREBY CERTIFY that the above and foregoing is a full, true and correct copy  
of RIGHT OF WAY CONTRACT from A. G. Hill and Lilian G. Hill, husband and wife, to the  
City of San Diego, California, being Document No. 167596.

ALLEN H. WRIGHT,  
City Clerk of the City of San Diego, California.

By Clark M. Foote Jr. Deputy.

D E E D:

I, Zella Hatch and R. A. B. Hatch, husband and wife, FOR AND IN CONSIDERATION  
of the benefits to accrue by the location, construction and maintenance of a sewer line  
through and across the property herein described, and in consideration of the sum of  
One Dollar (\$1.00) to \_\_\_\_\_ in hand paid, the receipt whereof is hereby acknowledged, do  
hereby grant to the City of San Diego, a municipal corporation in the County of San  
Diego, State of California, an easement and right of way through, along and across all  
that certain real property situate in the City of San Diego, County of San Diego, State  
of California, particularly described as follows, to-wit:

Lots 29 and 30, in Block 128, University Heights, in the City of San Diego,  
California,

TO HAVE AND TO HOLD the above granted and described right of way unto the said  
grantee, its successors and assigns forever, as a right of way for a sewer pipe line.

The purpose of this easement and right of way is for the construction and main-  
tenance of a private sewer lateral inside the property lines, it being understood that  
the City of San Diego is not to be held liable for any damage resulting from the con-  
struction and maintenance of sewer laterals over and across this easment.

IN WITNESS WHEREOF, we have hereunto set our hands and seals this 22nd day of  
December, 1924.

ZELLA HATCH (SEAL)  
R. A. B. HATCH (SEAL)

STATE OF CALIFORNIA,) ss.  
COUNTY OF SAN DIEGO,)

On this 22nd day of December, 1924, before me, Wilhelmine Schaffnet, a Notary  
Public in and for the said County of San Diego, State of California, residing therein,  
duly commissioned and sworn, personally appeared Zella Hatch and R. A. B. Hatch personally  
known to me to be the persons whose names are subscribed to the within instrument, and  
they duly acknowledged to me that they executed the same.

IN WITNESS WHEREOF, I have hereunto set my hand and affixed my official seal, at my office in the County of San Diego, the day and year in this certificate first above written.

WILHELMINE SCHAFFNET  
Notary Public in and for the County of San Diego,  
State of California.

(SEAL)  
My Commission expires March 8th, 1926.

RECORDED AT REQUEST OF City Clerk JAN 6 1925 At 30 Min. past 10 o'clock A. M.  
In Book No. 1038 Page 475 of Deeds.

RECORDS OF SAN DIEGO County, Calif.  
JOHN H. FERRY, County Recorder,  
By N. C. PARSONS, Deputy.

I HEREBY CERTIFY that the above and foregoing is a full, true and correct copy of DEED from Zella Hatch and R. A. B. Hatch, wife and husband, to the City of San Diego, California, being Document No. 167889.

ALLEN H. WRIGHT,  
City Clerk of the City of San Diego, California.  
By Clark M. Foote Jr Deputy.

D E E D.

We, Solomon K and Vera J. Gregory, husband and wife, as joint tenants and J. C. and Grace Banks, husband and wife, FOR AND IN CONSIDERATION of the benefits to accrue by the location, construction and maintenance of a sewer line through and across the property herein described, and in consideration of the sum of One Dollar (\$1.00) to us in hand paid, the receipt whereof is hereby acknowledged, do hereby grant to the City of San Diego, a municipal corporation in the County of San Diego, State of California, an easement and right of way through, along and across all that certain real property situate in the City of San Diego, County of San Diego, State of California, particularly described as follows, to-wit:

Lot 2, Block 97, City Heights, according to Amended Map thereof filed in the Office of the County Recorder of San Diego County, California.

TO HAVE AND TO HOLD the above granted and described right of way unto the said grantee, its successors and assigns forever, as a right of way for a sewer pipe line and a water pipeline.

The purpose of this easement and right of way is for the construction and maintenance of a private sewer lateral and water pipe service inside the property lines, it being understood that the City of San Diego is not to be held liable for any damage resulting from the construction and maintenance of sewer and water laterals over and across this easment.

IN WITNESS WHEREOF, we have hereunto set our hands and seals this \_\_\_\_\_ day of \_\_\_\_\_ 192\_\_.

SOLOMON K. GREGORY (SEAL)  
VERA J. GREGORY (SEAL)  
J. C. BANKS (SEAL)  
GRACE BANKS

STATE OF CALIFORNIA,) ss.  
COUNTY OF SAN DIEGO,)

On this 27 day of December, 1924, before me, Elizabeth Gorman, a Notary Public in and for the said County of San Diego, State of California, residing therein, duly commissioned and sworn, personally appeared Solomon K. Gregory, Vera K. Gregory J. C. Banks and Grace Banks personally known to me to be the persons whose names are subscribed to the within instrument, and they duly acknowledged to me that they executed the same.

IN WITNESS WHEREOF, I have hereunto set my hand and affixed my official seal, at my office in the County of San Diego, the day and year in this certificate first above written.

ELIZABETH GORMAN  
Notary Public in and for the County of San Diego,  
State of California.

(SEAL)  
My Commission Expires July 22, 1928.

RECORDED AT REQUEST OF City Clerk JAN 6 1925 at 30 Min. past 10 o'clock A. M.  
In Book No. 1038 Page 474 of Deeds. Records of San Diego County, Calif.

JOHN H. FERRY, County Recorder,  
By N. C. PARSONS, Deputy.

I HEREBY CERTIFY that the foregoing is a full, true and correct copy of DEED from Solomon K and Vera J. Gregory, husband and wife, and J. C. and Grace Banks, husband and wife, to the City of San Diego, California, being Document No. 167891.

ALLEN H. WRIGHT  
City Clerk of the City of San Diego, California.  
By Clark M. Foote Jr Deputy.

D E E D.

We, Henry Schroeder and Gladys Schroeder, husband and wife, FOR AND IN CONSIDERATION of the benefits to accrue by the location, construction and maintenance of a sewer line through and across the property herein described, and in consideration of the sum of One Dollar (\$1.00) to us in hand paid, the receipt whereof is hereby acknowledged, do hereby grant to the City of San Diego, a municipal corporation in the County of San Diego, State of California, an easement and right of way through, along and across all that certain real property situate in the City of San Diego, County of San Diego, State of California, particularly described as follows, to-wit:

Lot 25, Block 45, Seaman & Choate's Addition, according to Map thereof No. 264, filed in the Office of the County Recorder of San Diego County, California.

TO HAVE AND TO HOLD the above granted and described right of way unto the said grantee, its successors and assigns forever, as a right of way for a sewer pipe line.

The purpose of this easement and right of way is for the construction and maintenance of a private sewer lateral inside the property lines, it being understood that the City of San Diego is not to be held liable for any damage resulting from the construction and maintenance of sewer laterals over and across this easment.

IN WITNESS WHEREOF, we have hereunto set our hands and seals this 22nd day of December, 1924.

HENRY SCHROEDER (SEAL)  
GLADYS SCHROEDER (SEAL)

STATE OF CALIFORNIA, )  
COUNTY OF SAN DIEGO, ) ss.

On this 22nd day of December, 1924, before me, George N. Sanger a Notary Public in and for the said County of San Diego, State of California, residing therein, duly commissioned and sworn, personally appeared Henry Schroeder and Gladys Schroeder, Husband and wife personally known to me to be the persons whose names are subscribed to the within instrument, and they duly acknowledged to me that they executed the same.

IN WITNESS WHEREOF, I have hereunto set my hand and affixed my official seal, at my office in the County of San Diego, the day and year in this certificate first above written.

GERORGE N. SANGER

Notary Public in and for the County of San Diego,  
State of California.

(SEAL)

My Commission expires Feb. 11-1927.

RECORDED AT REQUEST OF City Clerk JAN 6 1925 at 30 Min. past 10 o'clock A. M.  
In Book No. 1069 Page 21 of Deeds. Records of San Diego County, Calif.

JOHN H. FERRY, County Recorder,  
By N. C. PARSONS, Deputy.

I HEREBY CERTIFY that the above and foregoing is a full, true and correct copy of DEED from Henry Schroeder and Gladys Schroeder, husband and wife, to the City of San Diego, California, being Document No. 167893.

ALLEN H. WRIGHT

City Clerk of the City of San Diego, California.

By Clark M. Foote Jr Deputy.

D E E D.

We, H. P. Ernst and Edna M. Ernst, husband and wife, FOR AND IN CONSIDERATION of the benefits to accrue by the location, construction and maintenance of a sewer line through and across the property herein described, and in consideration of the sum of One Dollar (\$1.00) to us in hand paid, the receipt whereof is hereby acknowledged, do hereby grant to the City of San Diego, a municipal corporation in the County of San Diego, State of California, an easement and right of way through, along and across all that certain real property situate in the City of San Diego, County of San Diego, State of California, particularly described as follows, to-wit:

Lot 20, Block 5, Sud, Division of Lots 7 to 17, Block N, Teralta, according to Map thereof No. 1237, filed in the Office of the County Recorder of San Diego County, California.

TO HAVE AND TO HOLD the above granted and described right of way unto the said grantee, its successors and assigns forever, as a right of way for a sewer pipe line.

The purpose of this easement and right of way is for the construction and maintenance of a private sewer lateral inside the property lines, it being understood that the City of San Diego is not to be held liable for any damage resulting from the construction and maintenance of sewer laterals over and across this easment.

IN WITNESS WHEREOF, we have hereunto set our hands and seals this \_\_\_\_\_ day of \_\_\_\_\_, 192\_\_\_\_\_.

H. P. ERNST (SEAL)  
EDNA M. ERNST (SEAL)

STATE OF CALIFORNIA, )  
COUNTY OF SAN DIEGO, ) ss.

On this 28th day of November, 1924, before me, Edward Nathaniel Jones, a Notary Public in and for the said County of San Diego, State of California, residing therein, duly commissioned and sworn, personally appeared H. P. Ernst and Edna M. Ernst, Husband and Wife, personally known to me to be the persons whose names are subscribed to the within instrument, and they duly acknowledged to me that they executed the same.

IN WITNESS WHEREOF, I have hereunto set my hand and affixed my official seal, at my office in the County of San Diego, the day and year in this certificate first above written.

EDWARD NATHANIEL JONES (SEAL)

Notary Public in and for the County of San Diego,  
State of California.

(SEAL)

My Commission expires February 21, 1928.

RECORDED AT REQUEST OF City Clerk JAN 6 1925 at 30 Min past 10 o'clock A. M.  
In Book No. 1038 Page 473 of Deeds. Records of San Diego County, Calif.

JOHN H. FERRY, County Recorder,  
By N. C. PARSONS, Deputy.

I HEREBY CERTIFY That the above and foregoing is a full, true and correct copy of DEED from H. P. Ernst and Edna M. Ernst, husband and wife, to the City of San Diego, California, being Document No. 167895.

ALLEN H. WRIGHT

City Clerk of the City of San Diego, California.

By Clark M. Foote Jr Deputy.

RIGHT OF WAY CONTRACT.

I, Mrs. D. Davidson (a widow) FOR AND IN CONSIDERATION of the benefits to accrue by the location and construction of a sewer line by the City of San Diego, California, through and across the property hereinafter described, and in consideration of the sum of One Dollar (\$1.00), to \_\_\_\_\_ in hand paid, the receipt of whereof is hereby acknowledged, do hereby grant to the City of San Diego, a municipal corporation in the County of San Diego, State of California, an easement and right of way for the construction and maintenance of a line of sewers through, along and across all that certain real property, situate in the City of San Diego, County of San Diego, State of California, particularly described as follows, to-wit:

Lot 7 of the Resubdivision of Block 482 of C. C. Seamans subdivision of East half of lot 1122

TO HAVE AND TO HOLD the above granted and described right of way unto the said City of San Diego, its successors and assigns forever, as a right of way for a sewer pipe line.

IN WITNESS WHEREOF, I have hereunto set my hand and seal this 29 day of Dec., 1924.



MRS. D. DAVIDSON (SEAL)

STATE OF CALIFORNIA,) ss.  
COUNTY OF SAN DIEGO,)

On this 29th day of December, 1924, before me, Esther Caldwell a Notary Public in and for the said County of San Diego, State of California, residing therein, duly commissioned and sworn, personally appeared Mrs. D. Davidson personally known to me to be the person whose name is subscribed to the within instrument, and she duly acknowledged to me that she executed the same.

IN WITNESS WHEREOF, I have hereunto set my hand and affixed my official seal, at my office in the County of San Diego, the day and year in this certificate first above written.

ESTHER CALDWELL

Notary Public in and for the County of San Diego,  
State of California.

(SEAL)

My Commission Expires Feb. 21, 1926.

RECORDED AT REQUEST OF City Clerk JAN 6 1925 at 30 Min. past 10 o'clock A. M.  
In Book No. 1038 Page 472 of Deeds. Records of San Diego County, Calif.JOHN H. FERRY, County Recorder,  
By N. C. PARSONS, Deputy.

I HEREBY CERTIFY that the above and foregoing is a full, true, and correct copy of RIGHT OF WAY CONTRACT from Mrs. D. Davidson, a widow, to the City of San Diego, California, being Document No. 167897.

ALLEN H. WRIGHT

City Clerk of the City of San Diego, California.

By Clark M. Foote Jr Deputy.

D E E D.

We, S. A. Ryberg and Roberta K. Ryberg (Husband and wife as joint tenants FOR AND IN CONSIDERATION of the benefits to accrue by the location, construction and maintenance of a sewer line through and across the property herein described, and in consideration of the sum of One Dollar (\$1.00) to \_\_\_\_\_ in hand paid, the receipt whereof is hereby acknowledged, do hereby grant to the City of San Diego, a municipal corporation in the County of San Diego, State of California, an easement and right of way through, along and across all that certain real property situate in the City of San Diego, County of San Diego, State of California, particularly described as follows, to-wit:

The east four (4) feet of the west fifty (50) feet of Lot three (3) Block ninty One (91) of City Heights, as per map thereof filed in the office of the Recorder of the said County of San Diego.

TO HAVE AND TO HOLD the above granted and described right of way unto the said grantee, its successors and assigns forever, as a right of way for a sewer pipe line.

The purpose of this easement and right of way is for the construction and maintenance of a private sewer lateral inside the property lines, it being understood that the City of San Diego is not to be held liable for any damage resulting from the construction and maintenance of sewer laterals over and across this easment.

IN WITNESS WHEREOF, We have hereunto set our hands and seal this 31st day of DECEMBER 1924.

S. A. RYBERG (SEAL)  
ROBERTA K. RYBERG (SEAL)  
ERNEST S. LEWIS WitnessSTATE OF CALIFORNIA,) ss.  
COUNTY OF SAN DIEGO,)

On this 31st day of December 1924, A. D., before me, R. S. Ruffin, a Notary Public in and for said County of San Diego, State of California, residing therein, duly commissioned and sworn, personally appeared Ernest S. Lewis, personally known to me to be the same person whose name is subscribed to the within instrument as a subscribing witness thereto who being by me duly sworn, deposed and said that he resides in the said County of San Diego, State of California, that he was present and saw S. A. Ryberg and Roberta K. Ryberg personally known to him to be the same person described in and whose name is subscribed to the within instrument, as a party thereto sign and execute the same; and that he, the affiant, then and there subscribed his name to said instrument as a witness.

IN WITNESS WHEREOF, I have hereunto set my hand and affixed my official seal, at my office in the County of San Diego, the day and year in this certificate first above written.

R. S. RUFFIN

Notary Public in and for San Diego County,  
State of California.

(SEAL)

My Commission Expires May 25, 1927.

RECORDED AT REQUEST OF City Clerk JAN 6 1925 at 30 Min. past 10 o'clock A. M.  
In Book No. 1069 Page 20 of Deeds. Records of San Diego County, Calif.JOHN H. FERRY, County Recorder,  
By N. C. PARSONS, Deputy.

I HEREBY CERTIFY that the above and foregoing is a full, true and correct copy of DEED from S. A. Ryberg and Roberta K. Ryberg, husband and wife as joint tenants, to the City of San Diego, California, being Document No. 167899.

ALLEN H. WRIGHT

City Clerk of the City of San Diego, California.

By Clark M. Foote Jr Deputy.

RIGHT OF WAY CONTRACT.

I, Bertha L. Justice (a married woman) sole owner of property described below FOR AND IN CONSIDERATION of the benefits to accrue by the location and construction of a sewer line by the City of San Diego, California, through and across the property herein after described, and in consideration of the sum of One Dollar (\$1.00), to us in hand paid, the receipt of whereof is hereby acknowledged, do hereby grant to the City of San Diego, a municipal corporation in the County of San Diego, State of California, an easement and right of way for the construction and maintenance of a line of sewers through, along and across all that certain real property, situate in the City of San Diego, County of San Diego, State of California, particularly described as follows, to-wit:

The North four feet of the East 54 feet of Lot 14, Block A, Altadena, according

to the Official Map thereof filed in the Office of the County Recorder of San Diego County, California.

TO HAVE AND TO HOLD the above granted and described right of way unto the said City of San Diego, its successors and assigns forever, as a right of way for a sewer pipe line.

IN WITNESS WHEREOF, we have hereunto set our hands and seals this 17 day of Dec. 1924.

BERTHA L. JUSTICE (SEAL)

STATE OF CALIFORNIA,) ss.  
COUNTY OF SAN DIEGO,)

On this 17th day of December, 1924, before me, A. E. Grigsby, a Notary Public in and for the said County of San Diego, State of California, residing therein, duly commissioned and sworn, personally appeared Bertha L. Justice personally known to me to be the person whose name is subscribed to the within instrument, and he duly acknowledged to me that she executed the same.

IN WITNESS WHEREOF, I have hereunto set my hand and affixed my official seal, at my office in the County of San Diego, the day and year in this certificate first above written.

A. E. GRIGSBY

Notary Public in and for the County of San Diego, State of California.

(SEAL)

My Commission expires May 15, 1927.

RECORDED AT REQUEST OF City Clerk JAN 6 1925 at 30 Min. past 10 o'clock A. M. In Book No. 1069 Page 19 of Deeds. Records of San Diego County, Calif.

JOHN H. FERRY, County Recorder,  
By N. C. PARSONS, Deputy.

I HEREBY CERTIFY that the above and foregoing is a full, true and correct copy of RIGHT OF WAY CONTRACT from Bertha L. Justice to the City of San Diego, California, being Document No. 167900.

ALLEN H. WRIGHT

City Clerk of the City of San Diego, California.

By Clark M. Foote Jr Deputy.

RIGHT OF WAY CONTRACT.

I, Mabel Whitsitt, a single woman, FOR AND IN CONSIDERATION of the benefits to accrue by the location and construction of a sewer line by the City of San Diego, California, through and across the property hereinafter described, and in consideration of the sum of One Dollar (\$1.00), to me in hand paid, the receipt of whereof is hereby acknowledged, does hereby grant to the City of San Diego, a municipal corporation in the County of San Diego, State of California, an easement and right of way for the construction and maintenance of a line of sewers through, along and across all that certain real property, situate in the City of San Diego, County of San Diego, State of California, particularly described as follows, to-wit:

East Fifty (50) feet of Lot Fifteen (15) Block "D" of Altadena, City of San Diego, County of San Diego, according to map thereof No. 1663 filed in the office of the County Recorder of said San Diego County, March 15, 1915.

TO HAVE AND TO HOLD the above granted and described right of way unto the said City of San Diego, its successors and assigns forever, as a right of way for a sewer pipe line.

IN WITNESS WHEREOF, I have hereunto set my hand and seal this 19th day of December, 1924.

MABEL WHITSITT (SEAL)

STATE OF CALIFORNIA,) ss.  
COUNTY OF SAN DIEGO,)

On this 19th day of December, 1924, before me, Eva F. Hill, a Notary Public in and for the said County of San Diego, State of California, residing therein, duly commissioned and sworn, personally appeared Mabel Whitsitt personally known to me to be the person whose name is subscribed to the within instrument, and he duly acknowledged to me that he executed the same.

IN WITNESS WHEREOF, I have hereunto set my hand and affixed my official seal, at my office in the County of San Diego, the day and year in this certificate first above written.

EVA F. HILL,

Notary Public in and for the County of San Diego, State of California.

(SEAL)

My Commission expires Nov. 14, 1928.

RECORDED AT REQUEST OF City Clerk JAN 6 1925 at 30 Min. past 10 o'clock A. M. In Book No. 1053 Page 519 of Deeds. Records of San Diego County, Calif.

JOHN H. FERRY, County Recorder,  
By N. C. PARSONS, Deputy.

I HEREBY CERTIFY that the above and foregoing is a full, true and correct copy of RIGHT OF WAY CONTRACT, from Mabel Whitsitt, a single woman, to the City of San Diego, California, being Document No. 167903.

ALLEN H. WRIGHT

City Clerk of the City of San Diego, California.

By Clark M. Foote Jr Deputy.

D E E D.

I, MARGARET E. CONN, a widow, FOR AND IN CONSIDERATION of the benefits to accrue by the location, construction and maintenance of a sewer line through and across the property herein described, and in consideration of the sum of One Dollar (\$1.00) to me in hand paid, the receipt whereof is hereby acknowledged, do hereby grant to the City of San Diego, a municipal corporation in the County of San Diego, State of California, an easement and right of way through, along and across all that certain real property situate in the City of San Diego, County of San Diego, State of California, particularly described as follows, to-wit:

The North 100 feet of Lots 1 and 2 and the North 100 feet of the East 10 feet of Lot 3, all in Block 3, Reed's Central Addition, according to the Official Map thereof filed in the Office of the County Recorder of San Diego County, California.

TO HAVE AND TO HOLD the above granted and described right of way unto the said grantee, its successors and assigns forever, as a right of way for a sewer pipe line.

The purpose of this easement and right of way is for the construction and maintenance of a private sewer lateral inside the property lines, it being understood that the City of San Diego is not to be held liable for any damage resulting from the construction and maintenance of sewer laterals over and across this easment.

IN WITNESS WHEREOF, I have hereunto set my hand and seal this 22nd day of December, 1924.

MRS. MARGARET E. CONN (SEAL)

STATE OF CALIFORNIA, ) ss.  
COUNTY OF SAN DIEGO, )

On this 22nd day of December, 1924, before me, E. H. Brooks, a Notary Public in and for the said County of San Diego, State of California, residing therein, duly commissioned and sworn, personally appeared Margaret E. Conn, a widow, personally known to me to be the person whose name is subscribed to the within instrument, and she duly acknowledged to me that she executed the same.

IN WITNESS WHEREOF, I have hereunto set my hand and affixed my official seal, at my office in the County of San Diego, the day and year in this certificate first above written.

E. H. BROOKS,  
Notary Public in and for the County of San Diego,  
State of California.

(SEAL)

My Commission expires May 28, 1926.

RECORDED AT REQUEST OF City Clerk JAN 6 1925 at 30 Min. past 10 o'clock A. M.  
In Book No. 1038 Page 470 of Deeds. Records of San Diego County, Calif.

JOHN H. FERRY, County Recorder,  
By N. C. PARSONS, Deputy.

I HEREBY CERTIFY that the above and foregoing is a full, true and correct copy of DEED from Margaret E. Conn, a widow, to the City of San Diego, California, being Document No. 167905.

ALLEN H. WRIGHT  
City Clerk of the City of San Diego, California.

By Clark M. Foote Jr Deputy.

GRANT DEED

CHARLES S. PEASLEE, of the City of San Diego, California, For and in consideration of the sum of One (1) DOLLAR Does Hereby Grant to The City of San Diego, a municipal corporation in the County of San Diego, State of California, an easement and right of way for alley or street purposes, over and across All That Real Property Situated in the City of San Diego, County of San Diego, State of California, bounded and described as follows:

The southerly six (6) feet of Lot Five (5), Block "B", of Turnbull's Subdivision being a Resubdivision of the Old Hollington Subdivision of Lots D to H, inclusive, Block Six (6), and Lots D to G, inclusive, Block Five (5) of Central Homestead Addition, according to map thereof on file in the office of the County Recorder of said San Diego County, said property being the separate property of the grantor herein.

TO HAVE AND TO HOLD the above granted and described premises, unto the said Grantee, its successors and assigns forever, for street purposes.

Witness my hand and seal this 13th day of December, 1924

CHARLES S. PEASLEE (SEAL)

STATE OF CALIFORNIA )  
COUNTY OF SAN DIEGO ) ss

On this 13th day of December, A.D. Nineteen Hundred and Twenty-four, before me a Notary Public, in and for said County, residing therein, duly commissioned and sworn, personally appeared Charles S. Peaslee, known to me to be the person described in and whose name is subscribed to the within instrument, and acknowledged to me that he executed the same.

IN WITNESS WHEREOF, I have hereunto set my hand and affixed my Notarial Seal, at my office, in the County of San Diego, State of California, the day and year in this certificate first above written.

(SEAL)

E. H. BROOKS  
Notary Public in and for said County and State.

RECORDED AT REQUEST OF City Clerk Jan 13 1925 at -- Min. past 2 o'clock P.M.  
In Book No. 1067, Page 66 of Deeds, Records of San Diego County, Calif.

JOHN H. FERRY, County Recorder  
By N. C. PARSONS, Deputy

I HEREBY CERTIFY that the above and foregoing is a full, true and correct copy of GRANT DEED from Charles S. Peaslee, to the City of San Diego, California, being Document No. 167370.

ALLEN H. WRIGHT  
City Clerk of the City of San Diego, California

By Stiles M. Johnson Deputy

GRANT DEED

The First Trust and Savings Bank of San Diego a corporation, of the City of San Diego, County of San Diego, State of California, For and in consideration of the sum of Ten Dollars Do Hereby Grant to the City of San Diego, a municipal corporation, of the County of San Diego, State of California All That Real Property Situated in the City of San Diego County of San Diego, State of California, bounded and described as follows: All that portion of Lots One (1) and Two (2), in Block Two Hundred Twenty-four (224), Middletown, according to the Jackson map thereof, lying Northerly of a line described as follows, to-wit:

Beginning at a point on the Southwesterly line of said Lot 1, distant 4.33 feet from the most Westerly corner thereof; thence Easterly along the arc of a curve to the right with a radius of 300 feet a distance of 116.01 feet, more or less, to a point on the Easterly line of said Lot 2 distant 9.17 feet from the Northerly corner of said Lot 2.

TO HAVE AND TO HOLD the above granted and described premises, unto the said Grantee, and its successors for street purposes.

WITNESSETH: That said corporation has caused this deed to be signed by its

Vice President and Assistant Secretary and its corporate seal to be affixed hereto this Thirtieth day of December 1924

The First Trust and Savings Bank of San Diego  
LANE D. WEBBER  
Vice President  
E. B. KINNEY  
Assistant Secretary

(SEAL)  
STATE OF CALIFORNIA )  
COUNTY OF SAN DIEGO ) ss

On this 30th day of December, 1924, before me, Edith E. Wilson, a Notary Public in and for said County, personally appeared Lane D. Webber, known to me to be the Vice President and E. B. Kinney, known to me to be the Assistant Secretary of the corporation that executed the within instrument, known to me to be the persons who executed the within instrument on behalf of the corporation therein named, and acknowledged to me that such corporation executed the same.

(SEAL)

EDITH E. WILSON  
Notary Public in and for said County and State.  
RECORDED AT REQUEST OF City Clerk Jan 13, 1925 at -- Min. past 2 o'clock P.M.  
in Book No. 1052, Page 76 of Deeds, Records of San Diego County, Calif.  
JOHN H. FERRY, County Recorder  
By N. C. PARSONS, Deputy

I HEREBY CERTIFY that the above and foregoing is a full, true and correct copy of GRANT DEED from The First Trust and Savings Bank of San Diego, to the City of San Diego, California, being Document No. 167961.

ALLEN H. WRIGHT  
City Clerk of the City of San Diego, California  
By Stiles M. Johnson Deputy

D E E D

I, Guy Waring, husband of Elizabeth Waring, For and in Consideration of the benefits to accrue by the location, construction and maintenance of a sewer line through and across the property herein described, and in consideration of the sum of One Dollar (\$1.00) to me in hand paid, the receipt whereof is hereby acknowledged, do hereby grant to the City of San Diego, a municipal corporation in the County of San Diego, State of California, an easement and right of way through, along and across all that certain real property situate in the City of San Diego, County of San Diego, State of California, particularly described as follows, to-wit:

Lots 24 to 27 inclusive, Block 9, La Jolla Park Addition; according to the Official Map thereof filed in the Office of the County Recorder of San Diego County, California. Said property being the separate property of the grantor herein.

To Have and to Hold the above granted and described right of way unto the said grantee, its successors and assigns forever, as a right of way for a sewer pipe line.

The purpose of this easement and right of way is for the construction and maintenance of a private sewer lateral inside the property lines, it being understood that the City of San Diego is not to be held liable for any damage resulting from the construction and maintenance of sewer laterals over and across this easment.

In Witness Whereof, I have hereunto set my hand and seal this 5th day of January 1925.

GUY WARING (SEAL)

STATE OF CALIFORNIA )  
COUNTY OF SAN DIEGO ) ss

On this 5th day of January, 1925, before me, E. H. Brooks, a Notary Public in and for the said County of San Diego, State of California, residing therein, duly commissioned and sworn, personally appeared Guy Waring, personally known to me to be the person whose name is subscribed to the within instrument, and he duly acknowledged to me that he executed the same.

IN WITNESS WHEREOF, I have hereunto set my hand and affixed my official seal, at my office in the County of San Diego, the day and year in this certificate first above written.

(SEAL)

E. H. BROOKS  
Notary Public in and for the County of San Diego,  
State of California  
My Commission expires May 28, 1926  
RECORDED AT REQUEST OF City Clerk Jan 13, 1925 at -- Min. past 2 o'clock P.M.  
In Book No. 1053 Page 348 of Deeds, Records of San Diego County, Calif.  
JOHN H. FERRY, County Recorder  
By N. C. PARSONS, Deputy

I HEREBY CERTIFY that the above and foregoing is a full, true and correct copy of DEED from Guy Waring to the City of San Diego, California, being Document No. 168104.

ALLEN H. WRIGHT  
City Clerk of the City of San Diego, California  
By Stiles M. Johnson Deputy

RIGHT OF WAY CONTRACT

Jacob S. Pepper and Alcia C. Pepper, husband and wife For and in Consideration of the benefits to accrue by the location and construction of a sewer line by the City of San Diego, California, through and across the property hereinafter described, and in consideration of the sum of One Dollar (\$1.00), to in hand paid, the receipt of whereof is hereby acknowledged, do hereby grant to the City of San Diego, a municipal corporation in the County of San Diego, State of California, an easement and right of way for the construction and maintenance of a line of sewers through, along and across all that certain real property, situate in the City of San Diego, County of San Diego, State of California, particularly described as follows, to-wit:

EAST FIFTY-FIVE (55) FEET of LOTS 23, BLOCK FOUR (4), MOUNTAIN VIEW ADDITION

To Have and to Hold the above granted and described right of way unto the said City of San Diego, its successors and assigns forever, as a right of way for a sewer pipe line.

IN WITNESS WHEREOF we have hereunto set out hands and seals this 3rd day of January, 1925.

JACOB S. PEPPER (SEAL)  
ALCIA C. PEPPER (SEAL)

STATE OF CALIFORNIA )  
COUNTY OF SAN DIEGO ) ss

On this 3rd day of January 1925, before me, M. J. Baxman a Notary Public in and for the said County of San Diego, State of California, residing therein, duly commissioned and sworn, personally appeared Jacob S. Pepper and Alcia C. Pepper, husband and wife personally known to me to be the persons whose names are subscribed to the within instrument, and they duly acknowledged to me that they executed the same.

IN WITNESS WHEREOF I have hereunto set my hand and affixed my official seal, at my office in the County of San Diego, the day and year in this certificate first above written.

(SEAL) M. J. BAXMAN  
Notary Public in and for the County of San Diego,  
State of California

My Commission expires Dec. 19th, 1928.  
RECORDED AT REQUEST OF City Clerk Jan 13 1925 at -- Min. past 2 o'clock P.M.  
In Book No. 1067 Page 68 of Deeds, Records of San Diego County, Calif.

JOHN H. FERRY, County Recorder  
By N. C. PARSONS, Deputy

I HEREBY CERTIFY that the above and foregoing is a full, true and correct copy of RIGHT OF WAY CONTRACT from Jacob S. Pepper, et ux, to the City of San Diego, California, being Document No. 168105.

ALLEN H. WRIGHT  
City Clerk of the City of San Diego, California

By Stiles M. Johnson Deputy

D E E D

I, Jacob F. Wang and Gunda Wang, Husband and Wife For and in Consideration of the benefits to accrue by the location, construction and maintenance of a sewer line through and across the property herein described, and in consideration of the sum of One Dollar (\$1.00) to me in hand paid, the receipt whereof is hereby acknowledged, do hereby grant to the City of San Diego, a municipal corporation in the County of San Diego, State of California, an easement and right of way through along and across all that certain real property situate in the City of San Diego, County of San Diego, State of California, particularly described as follows, to-wit:

The East Half ( $\frac{1}{2}$ ) of Lot Forty Eight (48) in Block Five (5), City Heights Addition #2 in the City of San Diego, County of San Diego, State of California - Street No. 3595 Colonial Avenue

To Have and to Hold the above granted and described right of way unto the said grantee, its successors and assigns forever, as a right of way for a sewer pipe line.

The purpose of this easement and right of way is for the construction and maintenance of a private sewer lateral inside the property lines; it being understood that the City of San Diego is not to be held liable for any damage resulting from the construction and maintenance of sewer laterals over and across this easement.

In Witness Whereof, Jacob F. Wang and Gunda Wang have hereunto set their hands and seals this 31st day of December 1924.

JACOB F. WANG (SEAL)  
GUNDA WANG (SEAL)

STATE OF WASHINGTON )  
COUNTY OF KITSAP ) ss.

On this 31st day of December 1924, before me, Geo. M. Terrell a Notary Public in and for the said County of San Diego, State of California, residing therein, duly commissioned and sworn, personally appeared Jacob F. Wang and Gunda Wang, Husband and Wife, personally known to me to be the persons whose name are subscribed to the within instrument, and they duly acknowledged to me that they executed the same.

In Witness Whereof, I have hereunto set my hand and affixed my official seal, at my office in the County of \_\_\_\_\_ the day and year in this certificate first above written.

(SEAL) GEO. M. TERRELL  
Notary Public in and for the County of \_\_\_\_\_  
State of Washington

My Commission expires April 28, 1928  
Residing at Charleston Wash.  
RECORDED AT REQUEST OF City Clerk Jan 13 1925 at -- Min. past 2 o'clock P.M.  
In Book No. 1067 Page 70 of Deeds, Records of San Diego County, Calif.

JOHN H. FERRY, County Recorder  
By N. C. PARSONS, Deputy

I HEREBY CERTIFY that the above and foregoing is a full, true and correct copy of DEED from Jacob F. Wang et ux to the City of San Diego, California, being Document No. 168106

ALLEN H. WRIGHT  
City Clerk of the City of San Diego, California

By Stiles M. Johnson Deputy

D E E D

WE, Louise Malcolmson and James Malcolmson, wife and husband, For and in Consideration of the benefits to accrue by the location, construction and maintenance of a sewer line through and across the property herein described, and in consideration of the sum of One Dollar (\$1.00) to me in hand paid, the receipt whereof is hereby acknowledged do hereby grant to the City of San Diego, a municipal corporation in the County of San Diego, State of California, an easement and right of way through, along and across all that certain real property situate in the City of San Diego, County of San Diego, State of California, particularly described as follows, to-wit:

Lots Twenty-two (22) and Twenty-three (23), EXCEPT the West ninety-five (95) feet thereof, in Block Thirteen (13), and the East forty-five (45) feet of the West ninety-five (95) feet of Lots Twenty-two (22) and Twenty-three (23) in Block Thirteen (13) of the Subdivision of Lots Twenty (20) to Fifty (50) inclusive, in Block "N" of Teralta in the City of San Diego, County of San Diego, State of California, according to map thereof No. 1000, filed in the office of the County Recorder of said San Diego County, July 18, 1906.

To Have and to Hold the above granted and described right of way unto the said grantee, its successors and assigns forever, as a right of way for a sewer pipe line.

The purpose of this easement and right of way is for the construction and maintenance of a private sewer lateral inside the property lines, it being understood that the City of San Diego is not to be held liable for any damage resulting from the construction and maintenance of sewer laterals over and across this easment.

In Witness Whereof, Louise Malcolmson and James Malcolmson have hereunto set their hands and seals this 2nd day of January 1925

JAMES MALCOLMSON (SEAL)  
LOUISE MALCOLMSON (SEAL)

STATE OF CALIFORNIA, )  
COUNTY OF SAN DIEGO, ) ss

On this 2nd day of January, 1925, before me, Thos. B. Getz, a Notary Public in and for the said County of San Diego, State of California, residing therein, duly commissioned and sworn, personally appeared Louise Malcolmson and James Malcolmson, wife and husband, personally known to me to be the persons whose names are subscribed to the within instrument, and they duly acknowledged to me that they executed the same.

In Witness Whereof, I have hereunto set my hand and affixed my official seal, at my office in the County of San Diego, the day and year in this certificate first above written.

(SEAL) THOS. B. GETZ  
Notary Public in and for the County of San Diego, State of California  
My Commission expires January 8, 1927.

RECORDED AT REQUEST OF City Clerk Jan 13, 1925 at -- Min. past 2 o'clock P.M.  
In Book No. 1065, Page 79 of Deeds, Records of San Diego County, Calif.

JOHN H. FERRY, County Recorder  
By N. C. PARSONS, Deputy

I HEREBY CERTIFY that the above and foregoing is a full, true and correct copy of Deed from Louise Malcolmson and James Malcolmson to the City of San Diego, California, being Document No. 168107.

ALLEN H. WRIGHT  
City Clerk of the City of San Diego, California

By Stiles M. Johnson Deputy

D E E D

I, Anna A. Wisler (Widow) For and in Consideration of the benefits to accrue by the location, construction and maintenance of a sewer line through and across the property herein described, and in consideration of the sum of One Dollar (\$1.00) to me in hand paid, the receipt whereof is hereby acknowledged, does hereby grant to the City of San Diego, a municipal corporation in the County of San Diego, State of California, an easement and right of way through, along and across all that certain real property situate in the City of San Diego, County of San Diego, State of California, particularly described as follows, to-wit:

Resub Blocks K & L Teralta East 40 ft of lots 21 to 24 Block 22

To Have and to Hold the above granted and described right of way unto the said grantee, its successors and assigns forever, as a right of way for a sewer pipe line.

The purpose of this easement and right of way is for the construction and maintenance of a private sewer lateral inside the property lines, it being understood that the City of San Diego is not to be held liable for any damage resulting from the construction and maintenance of sewer laterals over and across this easment.

In Witness Whereof, I have hereunto set my hand and seal this 31st day of December 1924

ANNA A. WISLER (SEAL)

STATE OF CALIFORNIA, )  
COUNTY OF SAN DIEGO, ) ss

On this 31st day of December 1924, before me, Nicholas J. Martin a Notary Public in and for the said County of San Diego, State of California, residing therein, duly commissioned and sworn, personally appeared Anna A. Wisler personally known to me to be the person whose name is subscribed to the within instrument, and she duly acknowledged to me that she executed the same.

In Witness Whereof, I have hereunto set my hand and affixed my official seal, at my office in the County of San Diego, the day and year in this certificate first above written.

(SEAL) NICHOLAS J. MARTIN  
Notary Public in and for the County of San Diego, State of California  
My Commission expires September 13, 1927

RECORDED AT REQUEST OF City Clerk Jan 13, 1925 at -- Min. past 2 o'clock P.M.  
In Book No. 1053 Page 351 of Deeds, Records of San Diego County, Calif.

JOHN H. FERRY, County Recorder  
By N. C. PARSONS, Deputy

I HEREBY CERTIFY that the above and foregoing is a full, true and correct copy of DEED from Anna A. Wisler to the City of San Diego, California, being Document No. 168108.

ALLEN H. WRIGHT  
City Clerk of the City of San Diego, California

By Stiles M. Johnson Deputy

RIGHT OF WAY CONTRACT

We, Roy R. White and Ora L. White, husband and wife, as joint tenants, For and in Consideration of the benefits to accrue by the location and construction of a sewer line by the City of San Diego, California, through and across the property hereinafter described, and in consideration of the sum of One Dollar (\$1.00), to us in hand paid, the receipt whereof is hereby acknowledged, to hereby grant to the City of San Diego, a municipal corporation in the County of San Diego, State of California, an easement and right of way for the construction and maintenance of a line of sewers through, along and across all that certain real property, situate in the City of San Diego, State of California, particularly described as follows, to-wit:

The South four feet of the West forty feet of Lot 47, Block 161, University Heights, according to Amended Map thereof made by G. A. d'Hemecourt, filed in Book 8, page 36 et seq., of Lis Pendens, in the Office of the County Recorder of San Diego County, California.

To Have and to Hold the above granted and described right of way unto the said City of San Diego, its successors and assigns forever, as a right of way for a sewer

pipe line.

In Witness Whereof we have hereunto set our hands and seals this \_\_\_ day of \_\_\_ 192\_

ROY R. WHITE (SEAL)  
ORA L. WHITE (SEAL)

STATE OF CALIFORNIA )  
COUNTY OF SAN DIEGO ) ss

On this 29th day of December, 1924, before me Lorraine Roantree a Notary Public in and for the said County of San Diego, State of California, residing therein, duly commissioned and sworn, personally appeared Roy R. White and Ora L. White, husband and wife known to me to be the persons whose names are subscribed to the within instrument and they duly acknowledged to me they executed the same.

In Witness Whereof, I have hereunto set my hand and affixed my official seal, at my office in the County of San Diego, the day and year in this certificate first above written.

(SEAL) LORRAINE ROANTREE  
Notary Public in and for the County of San Diego, State of California  
My Commission Expires July 25, 1928.

RECORDED AT REQUEST OF City Clerk Jan 13 1925 at -- Min. past 2 o'clock P.M.  
In Book No. 1053 Page 350 of Deeds, Records of San Diego County, Calif.

JOHN H. FERRY, County Recorder  
By N. C. PARSONS, Deputy

I HEREBY CERTIFY that the above and foregoing is a full, true and correct copy of RIGHT OF WAY CONTRACT from Roy R. White et ux to the City of San Diego, California, being Document No. 168109

ALLEN H. WRIGHT  
City Clerk of the City of San Diego, California  
By Stiles M. Johnson Deputy

D E E D

I, Lotta L. Burgess and J. G. Burgess, husband and wife For and in Consideration of the benefits to accrue by the location, construction and maintenance of a sewer line through and across the property herein described, and in consideration of the sum of One Dollar (\$1.00) to \_\_\_ in hand paid, the receipt whereof is hereby acknowledged, do hereby grant to the City of San Diego, a municipal corporation in the County of San Diego, State of California, an easement and right of way through along and across all that certain real property situate in the City of San Diego, County of San Diego, State of California, particularly described as follows, to-wit:

Resub blocks K & L Teralta East 40 ft of the west 85 ft of lots 21 to 24 Block 22

To Have and to Hold the above granted and described right of way unto the said grantee, its successors and assigns forever, as a right of way for a sewer pipe line. The purpose of this easement and right of way is for the construction and maintenance of a private sewer lateral inside the property lines, it being understood that the City of San Diego is not to be held liable for any damage resulting from the construction and maintenance of sewer laterals over and across this easment.

In Witness Whereof, I have hereunto set my hand and seal this 5th day of January 1925

LOTTA L. BURGESS (SEAL)  
J. G. BURGESS (SEAL)

STATE OF CALIFORNIA )  
COUNTY OF SAN DIEGO ) ss

On this 5th day of January, 1925, before me, E. R. Baskerville a Notary Public in and for the said County of San Diego, State of California, residing therein, duly commissioned and sworn, personally appeared Lotta L. Burgess J. G. Burgess personally known to me to be the person whose name is subscribed to the within instrument and he duly acknowledged to me that she executed the same.

In Witness Whereof, I have hereunto set my hand and affixed my official seal, at my office in the County of San Diego, the day and year in this certificate first above written.

(SEAL) E. R. BASKERVILLE  
Notary Public in and for the County of San Diego, State of California  
My Commission expires Nov. 25, 1925

RECORDED AT REQUEST OF City Clerk Jan 13, 1925 at -- Min. past 2 o'clock P.M.  
In Book No. 1038 Page 498 of Deeds, Records of San Diego County, Calif.

JOHN H. FERRY, County Recorder  
By N. C. PARSONS, Deputy

I HEREBY CERTIFY that the above and foregoing is a full, true and correct copy of DEED from Lotta L. Burgess and J. G. Burgess, to the City of San Diego, California, being Document No. 168110

ALLEN H. WRIGHT  
City Clerk of the City of San Diego, California  
By Stiles M. Johnson Deputy

D E E D

We, Frank A. Riehle, Sr. and Mayme Riehle husband and wife For and in Consideration of the benefits to accrue by the location, construction and maintenance of a sewer line through and across the property herein described, and in consideration of the sum of One Dollar (\$1.00) to us in hand paid, the receipt whereof is hereby acknowledged, do hereby grant to the City of San Diego, a municipal corporation in the County of San Diego, State of California, an easement and right of way through, along and across all that certain real property situate in the City of San Diego, County of San Diego, State of California, particularly described as follows, to-wit:

Lot Three (3) in Block Seventeen (17) of Pauly's Addition

To Have and to Hold the above granted and described right of way unto the said grantee, its successors and assigns forever, as a right of way for a sewer pipe line.

The purpose of this easement and right of way is for the construction and maintenance of a private sewer lateral inside the property lines, it being understood that the City of San Diego is not to be held liable for any damage resulting from the construction and maintenance of sewer laterals over and across this easment.

In Witness Whereof, We have hereunto set our hands and seals this 8th day of January 1925

FRANK A. RIEHLE, SR. (SEAL)  
MAYME RIEHLE (SEAL)

STATE OF CALIFORNIA, )  
COUNTY OF SAN DIEGO, ) ss

On this 8th day of January 1924, before me, Charles W. Curtis a Notary Public in and for the said County of San Diego, State of California, residing therein, duly commissioned and sworn, personally appeared Frank A. Riehle, Sr. and Mayme Riehle, husband and wife personally known to me to be the person whose name is subscribed to the within instrument, and he duly acknowledged to me that he executed the same.

In Witness Whereof, I have hereunto set my hand and affixed my official seal, at my office in the County of San Diego, the day and year in this certificate first above written.

(SEAL) CHARLES W. CURTIS  
Notary Public in and for the County of San Diego  
State of California  
My Commission expires Feb. 25, 1925

RECORDED AT REQUEST OF City Clerk Jan 13, 1925 at -- Min. past 2 o'clock P.M.  
In Book No. 1067 Page 69 of Deeds, Records of San Diego County, Calif.

JOHN H. FERRY, County Recorder  
By N. C. PARSONS, Deputy

I HEREBY CERTIFY that the above and foregoing is a full, true and correct copy of DEED from Frank A. Riehle, Sr. and Mayme Riehle, to the City of San Diego, California being Document No. 168111

ALLEN H. WRIGHT  
City Clerk of the City of San Diego, California  
By Stiles M. Johnson Deputy

D E E D

I, George E. Courser and Harriet E. Courser husband and wife, For and in Consideration of the benefits to accrue by the location, construction and maintenance of a sewer line through and across the property herein described, and in consideration of the sum of One Dollar (\$1.00) to them in hand paid, the receipt whereof is hereby acknowledged, do hereby grant to the City of San Diego, a municipal corporation in the County of San Diego, State of California, an easement and right of way through, along and across all that certain real property situate in the City of San Diego, County of San Diego, State of California, particularly described as follows, to-wit:

The West fifty (50) feet of Lot Six (6), Block Thirty (30) West End

To Have and to Hold the above granted and described right of way unto the said grantee, its successors and assigns forever, as a right of way for a sewer pipe line.

The purpose of this easement and right of way is for the construction and maintenance of a private sewer lateral inside the property lines, it being understood that the City of San Diego is not to be held liable for any damage resulting from the construction and maintenance of sewer laterals over and across this easment.

In Witness Whereof, we have hereunto set our hands and seals this 7th day of January 1925

GEORGE E. COURSER (SEAL)  
HARRIET E. COURSER (SEAL)

STATE OF CALIFORNIA )  
COUNTY OF SAN DIEGO ) ss

On this 7th day of January 1925, before me Fred W. Sick a Notary Public in and for the said County of San Diego, State of California, residing therein, duly commissioned and sworn, personally appeared George E. Courser and Harriet E. Courser personally known to me to be the persons whose names are subscribed to the within instrument, and they duly acknowledged to me that they executed the same.

In Witness Whereof, I have hereunto set my hand and affixed my official seal, at my office in the County of San Diego, the day and year in this certificate first above written.

(SEAL) FRED W. SICK  
Notary Public in and for the County of San Diego  
State of California  
My Commission expires May 15, 1927

RECORDED AT REQUEST OF City Clerk Jan 13 1925 at -- Min. past 2 o'clock P.M.  
In Book No. 1038 Page 499 of Deeds, Records of San Diego County, Calif.

JOHN H. FERRY, County Recorder  
By N. C. PARSONS, Deputy

I HEREBY CERTIFY that the above and foregoing is a full, true and correct copy of DEED from George E. Courser and Harriet E. Courser to the City of San Diego, California, being Document No. 168112

ALLEN H. WRIGHT  
City Clerk of the City of San Diego, California  
By Stiles M. Johnson Deputy

GRANT DEED

BALFOUR COMPANY, a corporation, For and in consideration of One Dollar Does Hereby Grant to the City of San Diego, a Municipal Corporation, an easement and right of way for the construction and maintenance of a sewer line through, along and across All that Real Property situated in the City of San Diego, County of San Diego, State of California, bounded and described as follows:

The South two feet of Lot 31 and the North two feet of Lot 30, Block 3, Center Addition to La Jolla Park, according to Map thereof filed in the Office of the County Recorder of San Diego County, California.

To Have and to Hold the above granted and described easement and right of way unto the said grantee, its successors and assigns forever for the construction and maintenance of a sewer pipe line.

IN WITNESS WHEREOF; said Corporation has caused this instrument to be executed by its proper officers and its corporate seal affixed this 7th day of January 1925.

BALFOUR COMPANY, a corporation  
By Frank Turnbull, President  
Attest: Edwin D. Brooks, Jr. Secretary

(SEAL)  
STATE OF CALIFORNIA, )  
COUNTY OF SAN DIEGO, ) ss



On this 7th day of January A.D. Nineteen Hundred and Twenty-five before me, Sallie C. Dempsey a Notary Public in and for said County, residing therein, duly commissioned and sworn, personally appeared Frank Turnbull known to me to be the President, and Edwin D. Brooks, Jr., known to me to be the Secretary of the Corporation that executed the within instrument, known to me to be the persons who executed the within instrument on behalf of the Corporation within named, and acknowledged to me that such Corporation executed the same.

In Witness Whereof, I have hereunto set my hand and affixed my Official Seal, in the County of San Diego, State of California, the day and year in this certificate first above written.

(SEAL) SALLIE C. DEMPSEY  
Notary Public in and for the County of San Diego,  
My Commission expires March 17, 1925 State of California  
RECORDED AT REQUEST OF City Clerk Jan 20 1925 at 52-Min. past 10 o'clock A.M.  
In Book No. 1069 Page 97 of Deeds, Records of San Diego County, Calif.  
JOHN H. FERRY, County Recorder  
By N. C. PARSONS, Deputy

I HEREBY CERTIFY that the above and foregoing is a full, true and correct copy of GRANT DEED from Balfour Company, a corporation, to the City of San Diego, California, being Document No. 168307.

ALLEN H. WRIGHT  
City Clerk of the City of San Diego, California  
By Stiles M. Johnson Deputy

#### EASEMENT

The SAN DIEGO AND ARIZONA RAILWAY COMPANY, a corporation, for and in consideration of the exchange of sewer easements and rights of way and in consideration of the reconveyance by the City of San Diego of the easements and rights of way described in Book 760 of Deeds, at page 421, et seq. records of the County Recorder of San Diego County, California,

DOES HEREBY GRANT to THE CITY OF SAN DIEGO, a municipal corporation, in the State of California, an easement and right of way for the construction and maintenance of a main sewer pipe line and appurtenances, through, over and across that certain real property situate in the City of San Diego, County of San Diego, State of California, described as follows:

A portion of Lots 25, 26, 27, 28, 29 and 30, Block 85; a portion of Lots 31 and 18, Block 92; a portion of Main Street closed by Resolution No. 24058 of the Common Council and adjoining said Lot 18 and a portion of the alley in said Block 92, closed by Resolution No. 13498 of the Common Council, all in Mannasse & Schiller's Subdivision of Pueblo Lot 1157, according to Map thereof No. 209, filed in the Office of the County Recorder of said San Diego County, said easement and right of way being six feet in width, three feet on each side of the following described center line:

Beginning at a point on the northeasterly line of Lot 31, Block 92, said Mannasse & Schiller's Subdivision, distant 155 feet northwesterly from the easterly corner of said Block 92; thence southwesterly on a line parallel to and distant 155 feet northwesterly from the southeasterly line of said Block 92, to a point distant 14.40 feet northeasterly from the northwesterly prolongation of the northeasterly line of Main Street; thence southwesterly on a curve to the left having a radius of 150 feet, through a central angle of 28 degrees 42 minutes, a distance of 75.14 feet to a point; thence southerly continuing on a curve to the left having a radius of 523.66 feet, through a central angle of 21 degrees 31 minutes, a distance of 196.66 feet to a point; thence southerly on a direct line, a distance of 16.90 feet to a point on the southeasterly line of Block 85, said Mannasse & Schiller's Subdivision, distant 138.88 feet southwesterly from the easterly corner of said Block 85; excepting herefrom that portion of the herein described right of way lying within Main Street as now established.

IN WITNESS WHEREOF said corporation has caused this instrument to be executed by its proper officers and its corporate seal affixed this 31st day of December, 1924.

SAN DIEGO AND ARIZONA RAILWAY COMPANY  
By John D. Spreckels, President  
Attest: L. J. Masson, Secretary

(SEAL)  
State of California, ) ss  
County of San Diego, )

On this 31st day of December 1924, before me, William G. Daniels, a Notary Public in and for said County and State, personally appeared John D. Spreckels, known to me to be the President and L. J. Masson, known to me to be the Secretary of the corporation that executed the within instrument, known to me to be the persons who executed the within instrument on behalf of the corporation within named, and acknowledged to me that such corporation executed the same.

Witness my hand and Official Seal the day and year in this certificate first above written.

(SEAL) WILLIAM G. DANIELS  
My Commission expires, February 7th, 1928. Notary Public in and for said County and State  
RECORDED AT REQUEST OF City Clerk Jan 20 1925 at 53 Min. past 10 o'clock A.M.  
In Book No. 1069 Page 98 of Deeds, Records of San Diego County, Calif.  
JOHN H. FERRY, County Recorder  
By N. C. PARSONS, Deputy

I HEREBY CERTIFY that the above and foregoing is a full, true and correct copy of EASEMENT from San Diego and Arizona Railway Company, a corporation, to The City of San Diego, California, being Document No. 168315.

ALLEN H. WRIGHT  
City Clerk of the City of San Diego, California  
By Stiles M. Johnson Deputy

RIGHT OF WAY CONTRACT

I, Abbie L. Sturges, wife of John A. Sturges, her separate property, For and in consideration of the benefits to accrue by the location and construction of a sewer line by the City of San Diego, California, through and across the property hereinafter described, and in consideration of the sum of One Dollar (\$1.00), to me in hand paid, the receipt whereof is hereby acknowledged, do hereby grant to the City of San Diego, a municipal corporation in the County of San Diego, State of California, an easement and right of way for the construction and maintenance of a line of sewers through, along and across all that certain real property, situate in the City of San Diego, County of San Diego, State of California, particularly described as follows, to-wit:

The southeasterly three (3) feet of the northwesterly twenty-five (25) feet of Conde Street as closed by Resolution No. 20943 of the Common Council of the City of San Diego adjoining and contiguous to that portion of Lot 4, Block 480, Old San Diego, lying northeasterly from the right of way of the San Diego Electric Railway Company.

Said Old San Diego being according to Map thereof made by James Pascoe and filed in the Office of the County Recorder of said San Diego County, said property being the separate property of the grantor herein.

To Have and to Hold the above granted and described right of way unto the said City of San Diego, its successors and assigns forever, as a right of way for a sewer pipe line.

In Witness Whereof, I have hereunto set my hand and seal this 23rd day of December 1924. ABBIE L. STURGES (SEAL)

STATE OF CALIFORNIA, ) ss  
COUNTY OF LOS ANGELES, )

On this 23rd day of December 1924, before me, L. R. Davison a Notary Public in and for the said County, residing therein, duly commissioned and sworn, personally appeared Abbie L. Sturges personally known to me to be the person whose name is subscribed to the within instrument, and she duly acknowledged to me that she executed the same.

In Witness Whereof, I have hereunto set my hand and affixed my official seal, at my office in the County of Los Angeles, the day and year in this certificate first above written.

L. R. DAVISON

Notary Public in and for the County of Los Angeles State of California.

(SEAL)

My Commission Expires July 13, 1926

RECORDED AT REQUEST OF CITY Clerk Feb 10 1925 at 20 Min. past 3 O'clock P.M. In Book No. 1049 Page 357 of Deeds, Records of San Diego County, Calif.

JOHN H. FERRY, County Recorder  
By N. C. PARSONS, Deputy.

I HEREBY CERTIFY that the above and foregoing is a full, true and correct copy of DEED from Abbie L. Sturges to the City of San Diego, California, being Document No. 169001.

ALLEN H. WRIGHT

City Clerk of the City of San Diego, California

By Clark M. Foote Jr Deputy

RIGHT OF WAY CONTRACT

David L. Roscoe and Sidney C. Roscoe, husband and wife, For and in Consideration of the benefits to accrue by the location and construction of a sewer line by the City of San Diego, California, through and across the property hereinafter described, and in consideration of the sum of One Dollar (\$1.00), to us in hand paid, the receipt whereof is hereby acknowledged, do hereby grant to the City of San Diego, a municipal corporation in the County of San Diego, State of California, an easement and right of way for the construction and maintenance of a line of sewers through, along and across all that certain real property, situate in the City of San Diego, County of San Diego, State of California, particularly described as follows, to-wit:

The northwesterly three (3) feet of the southeasterly twenty-five (25) feet of Ampudia Street closed by Resolution No. 20942 of the Common Council of the said City of San Diego, adjoining and contiguous to Lot 2, Block 519, Old San Diego, according to Map thereof made by James Pascoe, filed in the Office of the County Recorder of San Diego County, California.

To Have and to Hold the above granted and described right of way unto the said City of San Diego, its successors and assigns forever, as a right of way for a sewer pipe line.

In Witness Whereof we have hereunto set our hands and seals this 18th day of December, 1924.

DAVID L. ROSCOE (SEAL)  
SIDNEY C. ROSCOE (SEAL)

STATE OF CALIFORNIA )  
COUNTY OF SAN DIEGO ) ss

On this 18th day of December, 1924, before me, E. H. Brooks a Notary Public in and for the said County of San Diego, State of California, residing therein, duly commissioned and sworn, personally appeared David L. Roscoe and Sidney C. Roscoe, husband and wife, personally known to me to be the persons whose names are subscribed to the within instrument, and they duly acknowledged to me that they executed the same.

In Witness Whereof, I have hereunto set my hand and affixed my official seal, at my office in the County of San Diego, the day and year in this certificate first above written.

E. H. BROOKS

Notary Public in and for the County of San Diego State of California

(SEAL)

My Commission expires May 28, 1926.

RECORDED AT REQUEST OF City Clerk Feb 10 1925 at 20 Min. past 3 o'clock P.M. In Book No. 1053 Page 462 of Deeds, Records of San Diego County, Calif.

JOHN H. FERRY, County Recorder  
By N. C. PARSONS, Deputy

I HEREBY CERTIFY that the above and foregoing is a full, true and correct copy of DEED from David L. Roscoe and Sidney C. Roscoe to the City of San Diego, California, being Document No. 169003

ALLEN H. WRIGHT  
City Clerk of the City of San Diego, California  
By Clark M. Foote Jr Deputy

RIGHT OF WAY CONTRACT

W. P. Martin and Lorinda A. Martin, his wife

For and in Consideration of the benefits to accrue by the location and construction of a sewer line by the City of San Diego, California, through and across the property hereinafter described, and in consideration of the sum of One Dollar (\$1.00), to them in hand paid, the receipt whereof is hereby acknowledged, do hereby grant to the City of San Diego, a municipal corporation in the County of San Diego, State of California, an easement and right of way for the construction and maintenance of a line of sewers through, along and across all that certain real property, situate in the City of San Diego, State of California, particularly described as follows, to-wit:

The southeasterly three feet of the northwesterly 25 feet of Trias Street closed by Resolution No. 20946, contiguous and adjoining the northerly one-half of Lot 4, Block 519, Old San Diego, according to Map thereof made by James Pascoe, filed in the Office of the City Engineer, a copy of which is filed in the Office of the County Recorder of said San Diego County.

To Have and to Hold the above granted and described right of way unto the said City of San Diego, its successors and assigns forever, as a right of way for a sewer pipe line.

In Witness Whereof we have hereunto set our hands and seals this 23rd day of December 1924.

W. P. MARTIN (SEAL)  
LORINDA A. MARTIN (SEAL)

STATE OF CALIFORNIA )  
COUNTY OF SAN BERNARDINO ) ss

On this 23rd day of December, 1924, before me Thelma Robertson, a Notary Public in and for the said County of San Bernardino, State of California, residing therein, duly commissioned and sworn, personally appeared W. P. Martin and Lorinda A. Martin, his wife, personally known to me to be the persons whose names are subscribed to the within instrument, and they duly acknowledged to me they executed the same.

In Witness Whereof, I have hereunto set my hand and affixed my official seal, at my office in the County of San Bernardino the day and year in this certificate first above written.

THELMA ROBERTSON  
Notary Public in and for the County of San Bernardino  
State of California.

(SEAL)

My Commission expires Sept. 23, 1925.

RECORDED AT REQUEST OF City Clerk Feb 10 1925 at 20 Min. past 3 o'clock P.M.  
In Book No. 1053 Page 456 of Deeds, Records of San Diego County, Calif.

JOHN H. FERRY, County Recorder  
By N. C. PARSONS, Deputy

I HEREBY CERTIFY that the above and foregoing is a full, true and correct copy of DEED from W. P. Martin and Lorinda A. Martin to the City of San Diego, California, being Document No. 169005

ALLEN H. WRIGHT  
City Clerk of the City of San Diego, California  
By Clark M. Foote Jr Deputy

RIGHT OF WAY CONTRACT

We, Julius J. and Victorine J. Saitz, husband and wife,

For and in Consideration of the benefits to accrue by the location and construction of a sewer line by the City of San Diego, California, through and across the property hereinafter described, and in consideration of the sum of One Dollar (\$1.00), to us in hand paid, the receipt whereof is hereby acknowledged, do hereby grant to the City of San Diego, a municipal corporation in the County of San Diego, State of California, an easement and right of way for the construction and maintenance of a line of sewers through, along and across all that certain real property, situate in the City of San Diego, State of California, particularly described as follows, to-wit:

The northwesterly three (3) feet of the southeasterly Twenty-five (25) feet of Arista Street closed to public use by Resolution No. 20941 of the Common Council of the City of San Diego, lying contiguous to and adjoining Lots 1 and 2, Block 506, Old San Diego, according to Map thereof made by James Pascoe, filed in the Office of the County Recorder of San Diego County, California.

To Have and to Hold the above granted and described right of way unto said City of San Diego, its successors and assigns forever, as a right of way for a sewer pipe line.

In Witness Whereof we have hereunto set our hands and seals this 7th day of January, 1925.

JULIUS J. SAITZ (SEAL)  
VICTORINE J. SAITZ (SEAL)

STATE OF CALIFORNIA )  
COUNTY OF SAN DIEGO ) ss

On this 7th day of January, 1925, before me, E. H. Brooks, a Notary Public in and for the said County of San Diego, State of California, residing therein, duly commissioned and sworn, personally appeared Julius J. Saitz and Victorine J. Saitz, personally known to me to be the persons whose names are subscribed to the within instrument, and they duly acknowledge to me that they executed the same.

In Witness Whereof, I have hereunto set my hand and affixed my official seal, at my office in the County of San Diego, the day and year in this certificate first above written.

(SEAL)

My Commission expires May 28, 1926.

E. H. BROOKS  
Notary Public in and for the County of San Diego  
State of California.

RECORDED AT REQUEST OF City Clerk Feb 10 1925 at 20 Min. past 3 o'clock P.M.  
In Book No. 1065 Page 216 of Deeds, Records of San Diego County, Calif.

JOHN H. FERRY, County Recorder  
By N. C. PARSONS, Deputy

I HEREBY CERTIFY that the above and foregoing is a full, true and correct copy of DEED from Julius J. Saitz and Victorine J. Saitz to the City of San Diego, California, being Document No. 169007

ALLEN H. WRIGHT  
City Clerk of the City of San Diego, California

By Clark M. Foote Jr Deputy

RIGHT OF WAY CONTRACT

We, Sylvester Kipp and Belinda Kipp, husband and wife,  
For and in Consideration of the benefits to accrue by the location and construction of a sewer line by the City of San Diego, California, through and across the property hereinafter described, and in consideration of the sum of One Dollar (\$1.00), to us in hand paid, the receipt whereof is hereby acknowledged, do hereby grant to the City of San Diego, a municipal corporation in the County of San Diego, State of California, an easement and right of way for the construction and maintenance of a line of sewers through, along and across all that certain real property, situate in the City of San Diego County of San Diego, State of California, particularly described as follows, to-wit:

The southeasterly three feet of the northwesterly twenty-five feet of Conde Street closed by Resolution No. 20943 of the Common Council of the City of San Diego, California, adjoining and contiguous to Lot 3, Block 480, Old San Diego, according to Map thereof made by James Pascoe and filed in the Office of the County Recorder of San Diego County, California.

To Have and to Hold the above granted and described right of way unto the said City of San Diego, its successors and assigns forever, as a right of way for a sewer pipe line.

In Witness Whereof we have hereunto set our hands and seals this 26th day of December, 192\_\_.

SYLVESTER KIPP (SEAL)  
BELINDA A. KIPP (SEAL)

STATE OF CALIFORNIA )  
COUNTY OF SAN DIEGO ) ss

On this 29th day of December, 1924, before me Frank F. Faust a Notary Public in and for the said County of San Diego, State of California, residing therein, duly commissioned and sworn, personally appeared Sylvester Kipp and Belinda A. Kipp, his wife personally known to me to be the persons whose names are subscribed to the within instrument, and they duly acknowledged to me they executed the same.

In Witness Whereof, I have hereunto set my hand and affixed my official seal; at my office in the County of San Diego, the day and year in this certificate first above written.

FRANK F. FAUST  
Notary Public in and for the County of San Diego,  
State of California.

(SEAL)  
My Commission expires Jan 30th 1927.

RECORDED AT REQUEST OF City Clerk Feb 10 1925 at 20 Min. past 3 o'clock P. M.  
In Book No. 1053 Page 455 of Deeds, Records of San Diego County, Calif.

JOHN H. FERRY, County Recorder  
By N. C. PARSONS, Deputy

I HEREBY CERTIFY that the above and foregoing is a full, true and correct copy of DEED from Sylvester Kipp and Belinda A. Kipp to the City of San Diego, California, being Document No. 169009

ALLEN H. WRIGHT  
City Clerk of the City of San Diego, California

By Clark M. Foote Jr Deputy

RIGHT OF WAY CONTRACT

We, M. Hall and Etta Hall, husband and wife, for and in consideration of the benefits to accrue by the location and construction of a sewer line by the City of San Diego, California, through and across the property hereinafter described and in consideration of the sum of One Dollar (\$1.00), the receipt whereof is hereby acknowledged, do hereby grant to the City of San Diego, a municipal corporation in the County of San Diego, State of California, an easement and right of way for the construction and maintenance of a line of sewers through, along and across all that certain real property, situate in the City of San Diego, County of San Diego, State of California, particularly described as follows: The northwesterly three (3) feet of the southeasterly twenty-five (25) feet of Conde Street closed by Resolution No. 20943 of the Common Council of the City of San Diego, California, adjoining and contiguous to Lots 1 and 2, Block 491, Old San Diego, and extending between the southwesterly line of Juan Street and the northeasterly line of the right of way of the San Diego Electric Railway Company.

ALSO, the center six (6) feet of Arista Street, closed by Resolution No. 20941, lying contiguous to and adjoining Lot 3, Block 491 and Lots 1 and 2, Block 508, Old San Diego, ALSO, The northwesterly three (3) feet of the southeasterly twenty-five (25) feet of Ampudia Street closed by Resolution No. 20942 of the Common Council of said City, and lying contiguous to and adjoining Lot 1, Block 519, Old San Diego, ALSO,

The southeasterly three (3) feet of the northwesterly twenty-five (25) feet of Trias Street, closed by Resolution of the Common Council of said City No. 20946, lying contiguous to and adjoining Lot 3 and the South one-half of Lot 4, Block 519, Old San Diego.

Said Old San Diego, being according to Map thereof made by James Pascoe, filed in the Office of the County Recorder of San Diego County, California.

To Have and to Hold the above granted and described rights of ways unto the said City of San Diego, its successors and assigns forever, as a right of way for a sewer/pipe line.

IN WITNESS WHEREOF we have hereunto set our hands this 26th Day of December, 1924.

M. HALL  
ETTA HALL

STATE OF CALIFORNIA )ss  
COUNTY OF SAN DIEGO )

On this 26th day of December 1924, before me, Edward C. Hall, a Notary Public in and for the said County of San Diego, State of California, residing therein, duly commissioned and sworn, personally appeared M. Hall and Etta Hall, personally known to me to be the persons whose names are subscribed to the within instrument and they duly acknowledged to me that they executed the same.

In Witness Whereof, I have hereunto set my hand and affixed my Official Seal, the day and year in this certificate first above written.

EDWARD C. HALL

Notary Public in and for said County and State.

(SEAL)

My Commission expires March 20, 1927.

RECORDED AT REQUEST OF City Clerk Feb 10 1925 at 20 Min. past 3 o'clock P.M.  
In Book 1073 Page 99 of Deeds, Records of San Diego County, Calif.

JOHN H. FERRY, County Recorder  
By N. C. PARSONS, Deputy

I HEREBY CERTIFY that the above and foregoing is a full, true and correct copy of DEED from M. Hall and Etta Hall to the City of San Diego, California, being Document No. 169011

ALLEN H. WRIGHT

City Clerk of the City of San Diego, California

By Clark M. Foote Jr Deputy

GRANT DEED

SAN DIEGO REALTY COMPANY, a corporation, does hereby grant to the City of San Diego, a Municipal Corporation in the County of San Diego, State of California, an easement and right of way for the construction and maintenance of a line of sewers and appurtenances, through, along and across all that real property situated in the City of San Diego, County of San Diego, State of California, bounded and described as follows:

A portion of Lots 1 and 4, Block 492, and Lots 1 and 4, Block 479, Old San Diego according to Map thereof made by James Pascoe, a copy of which map is filed in the office of the County Recorder of San Diego County, California, also a portion of Arista Street closed by Resolution No. 20941 and a portion of Conde Street closed by Resolution No. 20943, adjoining said above described lots, said easement and right of way being six feet in width, three feet on each side of the following described center line:

Beginning at a point on the southeasterly line of Lot 1, said Block 479, Old San Diego, distant 116.45 feet northeasterly from the northeasterly line of Juan Street; thence southeasterly on a direct line to a point on the southwesterly prolongation of the center line of Conde Street, distant 161.70 feet northeasterly from the center line of Juan Street and at right angles therefrom; thence southeasterly on an angle to the right of 10 degrees 21 minutes, a distance of 212.40 feet to a point; thence southeasterly on an angle to the left of 19 degrees 30 minutes to an intersection with the southwesterly prolongation of the center line of Arista Street;

Also, through, along and across the southeasterly three feet of the northwesterly 25 feet of Arista Street closed by Resolution No. 20941, adjoining Lots 3 and 4, said Block 492, between the southwesterly line of Sunset Boulevard and a point distant 167.00 feet northeasterly and at right angles from the center line of Juan Street;

Also through, along and across a portion of Conde Street closed by Resolution No. 20943, and adjoining Lots 3 and 4, said Block 479, said easement and right of way extending three feet on each side of the southwesterly prolongation of the center line of Conde Street, between the southwesterly line of Sunset Boulevard and a line distant 161.70 feet northeasterly and at right angles from the center line of Juan Street.

In Witness Whereof, said Corporation has caused this instrument to be executed by its proper officers and its corporate seal affixed this 2nd day of January, 1925.

SAN DIEGO REALTY COMPANY, a corporation,

(SEAL)

By LAURENCE H. SMITH, President.

Attest: GEO. D. EASTON, Secretary.

STATE OF CALIFORNIA )ss  
COUNTY OF SAN DIEGO )

On this 2nd day of January, 1925, before me, Clarence A. Moore, a Notary Public in and for said County, residing therein, duly commissioned and sworn, personally appeared Laurence H. Smith, known to me to be the President, and Geo. D. Easton, known to me to be the Secretary of the Corporation that executed the within instrument, known to me to be the persons who executed the within instrument on behalf of the Corporation within named, and acknowledged to me that such Corporation executed the same.

In Witness Whereof, I have hereunto set my hand and affixed my Official Seal, the day and year in this certificate first above written.

CLARENCE A. MOORE

Notary Public in and for said County of San Diego, State of California.

(SEAL)

RECORDED AT REQUEST OF City Clerk Feb 10 1925 at 20 Min. past 3 o'clock P.M.  
In Book No. 1065 Page 220 of Deeds, Records of San Diego County, Calif.

JOHN H. FERRY, County Recorder  
By N. C. PARSONS, Deputy

I HEREBY CERTIFY that the above and foregoing is a full, true and correct copy of DEED from the San Diego Realty Company, a corporation to the City of San Diego, California, being Document No. 169013

ALLEN H. WRIGHT

City Clerk of the City of San Diego, California

By Clark M. Foote Jr DEPUTY.

G R A N T D E E D

SAM FERRY SMITH COMPANY, a corporation, does hereby grant to the City of San Diego a Municipal Corporation, in the County of San Diego, State of California, an easement and right of way for the construction and maintenance of a line of sewers through, along and across all that real property situated in the City of San Diego, County of San Diego, State of California, bounded and described as follows:

A portion of Lots 2 and 3, Block 520, Old San Diego, according to Map thereof made by James Pascoe, a copy of which is filed in the Office of the County Recorder of San Diego County, California; also, a portion of Ampudia Street closed by Resolution No. 20942 and a portion of Trias Street closed by Resolution No. 20946 of the Common Council, adjoining said lots 2 and 3, respectively; said easement and right of way being six feet in width, three feet on each side of the following described center line;

Beginning at a point on the southwesterly prolongation of the center line of Trias Street, distant 235.50 feet northeasterly from the center line of Juan Street; thence westerly on a direct line making an angle of 106 degrees 53 minutes with the southwesterly prolongation of the center line of Trias Street, a distance of 149.80 feet to a point distant 192.09 feet northeasterly and at right angles from the center line of Juan Street; thence northwesterly on an angle to the right of 30 degrees 04 minutes to an intersection with the southwesterly prolongation of the center line of Ampudia Street;

Also, through, along and across the northwesterly three feet of the southeasterly 25 feet of Ampudia Street closed by Resolution of the Common Council No. 20942, adjoining Lots 1 and 2, said Block 520, and lying between the southwesterly line of Sunset Boulevard and a line distant 40 feet northeasterly and at right angles from the northeasterly line of Juan Street;

Also, through, along and across the southeasterly three feet of the northwesterly 25 feet of Trias Street closed by Resolution No. 20946 of the Common Council, adjoining Lots 3 and 4, said Block 520, and lying between the southwesterly line of Sunset Boulevard and the northeasterly line of Juan Street.

IN WITNESS WHEREOF, said Corporation has caused this instrument to be executed by its proper officers and its corporate seal affixed this 2nd day of January, 1925.

SAM FERRY SMITH COMPANY,  
a corporation,  
By Geo. D Easton,  
Vice-President.  
Attest; Laurence H Smith  
Secretary.

(SEAL)

STATE OF CALIFORNIA,) ss.  
COUNTY OF SAN DIEGO.)

On this 2nd day of January, 1925, before me, Clarence A. Moore, a Notary Public in and for said County, residing therein, duly commissioned and sworn, personally appeared Geo. D. Easton, known to me to be the Vice-President, and Laurence H. Smith, known to me to be the Secretary of the Corporation that executed the within instrument. On behalf of the Corporation within named, and acknowledged to me that such Corporation within named, and acknowledged to me that such Corporation executed the same.

IN WITNESS WHEREOF, I have hereunto set my hand and affixed my Official Seal, the day and year in this certificate first above written.

CLARENCE A. MOORE

(SEAL)

Notary Public in and for the County of San Diego  
State of California.

RECORDED AT REQUEST OF CITY Clerk Feb. 10 1925 at 20 Min. past 3 o'clock P. M.  
In Book No. 1065 Page 217 of Deeds, Records of San Diego County, Calif.

JOHN H. FERRY, County Recorder  
By N.C. PARSONS, Deputy

I Hereby Certify that the above and foregoing is a full, true and correct copy of DEED from the San Diego Realty Company, a corporation to the City of San Diego, California, being Document No. 169015

Allen H. WRIGHT  
City clerk of the City of San Diego,  
California  
By Clark M. Foster Jr DEPUTY.

RIGHT OF WAY CONTRACT

We, Hanna and Fred Wigstrom, wife and husband,

For and in Consideration of the benefits to accrue by the location and construction of a sewer line by the City of San Diego, California, through and across the property hereinafter described, and in consideration of the sum of One Dollar (\$1.00), to us in hand paid, the receipt whereof is hereby acknowledged, do hereby grant to the City of San Diego, a municipal corporation in the County of San Diego, State of California, an easement and right of way for the construction and maintenance of a line of sewers through, along and across all that certain real property, situate in the City of San Diego, County of San Diego, State of California, particularly described as follows, to-wit:

The West Four feet of Lot 31, Block 2, Logan Avenue Addition, according to Amended Map thereof No. 1116, filed in the Office of the County Recorder of San Diego County, California.

To Have and to Hold the above granted and described right of way unto the said City of San Diego, its successors and assigns forever, as a right of way for a sewer pipe line

In Witness Whereof we have hereunto set our hands and seals this 27th day of October, 1924.

MRS HANNA WIGSTROM (SEAL)  
MR. FRED WIGSTROM (SEAL)

STATE OF CALIFORNIA,) ss  
COUNTY OF SAN DIEGO,)

On this 27th day of October, 1924, before me E. H. Brooks, a Notary Public in and for the said County of San Diego, State of California, residing therein duly commissioned and sworn, personally appeared Hanna Wigstrom, personally known to me to be the person whose name is subscribed to the within instrument, and She duly acknowledged to me that She executed the same.

In Witness Whereof, I have hereunto set my hand and affixed my official seal, at my office in the County of San Diego, the day and year in this certificate first above written.

E. H. BROOKS.  
Notary Public in and for the County of San  
Diego, State of California

(SEAL)  
My Commission expires May 28, 1926.  
STATE OF ARIZONA,  
COUNTY OF GILA ) ss.

On this 10 day of November, 1924, before me, ROLIN W SHAW, a Notary Public in and for said County and State, residing therein, dully commissioned and sworn, personally appeared Fred Wigstrom, personally known to me to be the person whose name is subscribed to the within instrument and he duly acknowledged to me that he executed the same.

IN WITNESS WHEREOF, I Have hereunto set my hand and Official Seal, this tenth day of November, 1924.

Rolin W. Shaw  
Notary Public in and for said County and State.

(SEAL)  
My Commission expires, April, 20, 1926

RECORDED AT REQUEST OF CITY Clerk Feb. 13 1925 at 2 o'clock P. M. In Book No. 1071 Page 157 of Deeds , Records of San Diego County, Calif.

JOHN H. FERRY, COUNTY RECORDER  
By N. C. Parsons, Deputy

I HEREBY CERTIFY that the above and foregoing is a full, true and correct copy of DEED from We. Hanna WIGSTROM and FRED WIGSTROM to the City of San Diego , California, being Document No. 169141

ALLEN H. WRIGHT  
City Clerk of the City of San Diego, California  
By Clark M. Foote Jr Deputy

R I G H T  O F  W A Y  C O N T R A C T

We, W.D. SHURTZ and Emma May Shurtz, husband and wife

For and in Consideration of the benefits to accrue by the location and construction of a sewer line by the City of San Diego, California, through and across the property hereinafter described, and in consideration of the sum of One Dollar (\$1.00), to us in hand paid, the receipt whereof is hereby acknowledged, do hereby grant to the City of San Diego, a municipal corporation in the County of San Diego, State of California, an easement and right of way for the construction and maintenance of a line of sewers through, along and across all that certain real property, situate in the City of San Diego, County of San Diego, State of California, particularly described as follows, to-wit:

A portion of Lots 45 and 46, Block 422, Helphingstine's Addition, according to Map thereof No. 450, filed in the Office of the County Recorder of San Diego County, California, said easement and right of way being four feet in width, two feet on each side of the following described center line:

Beginning at a point on the west line of Lot 45, said Block 422, Helphingstine's Addition, distant 32.39 feet south from the northwest corner of said Lot 45; thence southeasterly on a direct line to a point on the south line of said Lot 46, distant 8.06 feet west from the southeast corner of said Lot 46.

To Have and to Hold the above granted and described right of way unto the said City of San Diego, its successors and assigns forever, as a right of way for a sewer pipe line.

In Witness Whereof we have hereunto set our hands and seals this 7th day of November, 1924.

W.D. SHURTZ (SEAL)  
EMMA MAY SHURTZ (SEAL)

STATE OF CALIFORNIA,) ss  
COUNTY OF SAN DIEGO,)

On this 7th day of November, 1924, before me E.H. Brooks, a Notary Public in and for the said County of San Diego, State of California, residing therein, duly commissioned and sworn, personally appeared W.D. Shurtz and Emma May Shurtz personally known to me to be the persons whose names are subscribed to the within instrument, and they duly acknowledged to me that they executed the same

In Witness Whereof, I have hereunto set my hand and affixed my official seal at my office in the County of San Diego, the day and year in this certificate first above written.

E.H. BROOKS  
Notary Public in and for the County of San Diego,  
State of California

(SEAL)  
My Commission expires May 28, 1926

RECORDED AT REQUEST OF CITY Clerk Feb. 13 1925 at 2 o'clock P.M. In Book No. 1049 Page 366 of Deeds, Records of San Diego County, Calif.

JOHN FERRY, COUNTY RECORDER  
By N.C. PARSONS, DEPUTY

I HEREBY CERTIFY that the above and foregoing is a full, true and correct copy of DEED from W.D. Shurtz and Emma May Shurtz to the City of San Diego, California, being Document No. 169149

ALLEN H. WRIGHT  
City Clerk of the City of San Diego, California,  
By Clark M. Foote Jr Deputy

G R A N T  E A S E M E N T

UNION TRUST COMPANY OF SAN DIEGO, a corporation,

For and in consideration of -----One-----Dollar

Does Hereby Grant to the City of San Diego, a Municipal Corporation, an easement and right of way for the construction and maintenance of a sewer pipe line through, over and across -----

All that Real Property situated in the City of San Diego, County of San Diego, State of California, bounded and described as follows:

A portion of Lots 7, 8 and 9, Block 422, Helphingstine's Addition, according to Map thereof No. 450, filed in the Office of the County Recorder of San Diego County, California, said easement and right of way being four feet in width, two feet on each side of the following described center line:

Beginning at a point on the south line of Newton Avenue, distant 202.04 feet west from the northeast corner of Block 422, said Helphingstine's Addition; thence southeasterly on a straight line to a point on the east line of Lot 7, said Block 422 distant 90.26 feet south from the northeast corner of said Lot 7, it being understood that the legal owner of said above described property shall be given a single sewer lateral connection for the sum of Five Dollars.

To Have and to Hold the above granted and described right of way unto the said grantee, its successors and assigns forever for the construction and maintenance of a sewer pipe line.

IN WITNESS WHEREOF: said Corporation has caused this instrument to be executed by its proper officers and its corporate seal affixed this 7th day of November 1924 (SEAL)

UNION TRUST COMPANY OF SAN DIEGO  
By JOHN FORWARD  
President  
Attest: F.B. THOMPSON  
Assistant Secretary

STATE OF CALIFORNIA,  
COUNTY OF SAN DIEGO,) ss

On this 7th day of November A. D. Nineteen Hundred and Twenty-four before me Lulu McFarland a Notary Public in and for said County residing therein, duly commissioned and sworn, personally appeared Jno. F. Forward known to me to be the President, and F. B. Thompson known to me to be the Assistant Secretary of the Corporation that executed the within instrument, known to me to be the persons who executed the within instrument on behalf of the Corporation within named and acknowledged to me that such Corporation Executed the same.

In Witness Whereof, I have hereunto set my hand and affixed my Official Seal, in the County of San Diego, State of California, the day and year in this certificate first above written.

LULU McFARLAND  
Notary Public in and for the County of San Diego, State of California

(SEAL)

Recorded at Request of City Clerk Feb. 13, 1925 at 2 o'clock P.M.  
In Book No. 1049 Page 367 of Deeds, Records of San Diego County, Calif.  
JOHN H. FERRY, County Recorder  
By N. C. Parsons, Deputy

I Hereby Certify that the above and foregoing is a full, true and correct copy of DEED from the San Diego Realty Company, a corporation to the City of San Diego, California, being Document No. 169145.

ALLEN H. WRIGHT  
City clerk of the city of San Diego, California  
By Clark M. Foste Jr Deputy.

G R A N T D E E D.

SOUTHERN TITLE GUARANTY COMPANY, a corporation, organized under the laws of the State of California and having its principal place of business in the City of San Diego, County of San Diego, State of California, For and in consideration of ---Ten (\$10.00)---DOLLARS, Does Hereby Grant to City of San Diego, a Municipal Corporation, All that Real Property situated in the City of San Diego County of San Diego, State of California, bounded and described as follows:

Right-of-way for Street purposes over the Easterly twenty (20) feet of Lots Thirty-seven (37) to Forty-three (43) inclusive, the Westerly line of said Easterly twenty (20) feet being a line drawn parallel with and twenty (20) feet distant measured at right angles from the Easterly line of said Lots;

ALSO a right-of-way for Street purposes over the Northerly twenty (20) feet of Lots Forty-three (43) to fifty (50) inclusive, the Southerly line of said twenty (20) feet being drawn parallel with and distant twenty (20) feet Southerly measured at right angles from the North line of said lots, all being in Block 10 of Nordica Heights #2, according to Map thereof No. 1455, filed in the Office of the Recorder of said San Diego County June 26, 1912.

TO HAVE AND TO HOLD the above granted and described premises unto the said Grantee its successors and assigns, forever,

IN WITNESS WHEREOF, the Southern Title Guaranty Company has caused this deed to be signed by its President and Secretary, and its corporate seal to be attached thereto, this 9th day of December 1924.

SOUTHERN TITLE GUARANTY COMPANY  
By A. P. JOHNSON JR., President  
R. S. Reed, Secretary.

(SEAL)  
STATE OF CALIFORNIA,  
COUNTY OF SAN DIEGO,) ss.

On this 9th day of December A. D. Nineteen Hundred and Twenty-four before me, L. B. Strait, a Notary Public, in and for said County, residing therein, duly commissioned and sworn, personally appeared A. P. JOHNSON, Jr., known to me to be President, and R. S. REED, known to me to be the Secretary of the Southern Title Guaranty Company, the Corporation that executed the within instrument, and known to me to be the persons who executed the within instrument in behalf of the Corporation therein named, and acknowledged to me that such Corporation executed the same.

IN WITNESS WHEREOF, I have hereunto set my hand and affixed my Official Seal at my Office in the City of San Diego, County of San Diego, State of California, the day and year in this Certificate first above written.

L. B. STRAIT,  
Notary Public in and for the County of San Diego,  
State of California.

(SEAL)



RECORDED AT REQUEST OF City Clerk JAN 20 1925 at 54 Min. past 10 o'clock A. M.  
In Book No. 1069 Page 100 of Deeds. Records of San Diego County, Calif.  
JOHN H. FERRY, County Recorder,  
By N. C. PARSONS, Deputy.

I HEREBY CERTIFY that the above and foregoing is a full, true and correct copy of Grant Deed from Southern Title Guaranty Company, a corporation, to the City of San Diego, California, being Document No. 168319.

ALLEN H. WRIGHT  
City Clerk of the City of San Diego, California.

By Clark M. Foote Jr Deputy.

RIGHT OF WAY CONTRACT.

We, Frederick H. and Elizabeth A. Perry, husband and wife, FOR AND IN CONSIDERATION of the benefits to accrue by the location and construction of a sewer line by the City of San Diego, California, through and across the property hereinafter described, and in consideration of the sum of One Dollar (\$1.00), to us in hand paid, the receipt whereof is hereby acknowledged, do hereby grant to the City of San Diego, a municipal corporation in the County of San Diego, State of California, an easement and right of way for the construction and maintenance of a line of sewers through, along and across all that certain real property, situate in the City of San Diego, County of San Diego, State of California, particularly described as follows, to-wit:

A portion of the North 100 feet of that certain tract of land bounded on the west by Fay Street, on the south by Genter Street, on the east by the division line between Pueblo Lots 1261 and 1262 and on the north by La Jolla Park, said tract of land being designated as "Andrews" on the map of J. G. Burne's Addition to La Jolla Park, No. 1307, filed in the Office of the County Recorder of San Diego County, California, said easement and right of way being six feet in width, three feet on each side of the following described center line: Beginning at the intersection of the center line of the alley in Block 7, La Jolla Park with the north line of said above described tract of land; thence southeasterly on a direct line to a point distant 100 feet south from the north line and two feet west from the east line of said tract of land.

TO HAVE AND TO HOLD the above granted and described right of way unto the said City of San Diego, its successors and assigns forever, as a right of way for a sewer pipe line and appurtenances.

IN WITNESS WHEREOF, we have hereunto set out hands and seals this 21st day of January, 1925.

FREDERICK HARRY PERRY (SEAL)  
ELIZABETH A. PERRY (SEAL)

STATE OF CALIFORNIA,) ss.  
COUNTY OF SAN DIEGO,)

On this 21st day of January, 1925, before me, E. H. Brooks, a Notary Public in and for the said County of San Diego, State of California, residing therein, duly commissioned and sworn, personally appeared Frederick H. Perry and Elizabeth A. Perry, personally known to me to be the persons whose names are subscribed to the within instrument, and they duly acknowledged to me they executed the same.

IN WITNESS WHEREOF, I have hereunto set my hand and affixed my official seal, at my office in the County of San Diego, the day and year in this certificate first above written.

E. H. BROOKS  
Notary Public in and for the County of San Diego,  
State of California.

(SEAL)

My Commission expires May 28, 1926.

RECORDED AT REQUEST OF City Clerk FEB 10 1925 at 20 Min. past 3 o'clock P. M.  
In Book No. 1053 Page 457 of Deeds. Records of San Diego County, Calif.  
JOHN H. FERRY, County Recorder,  
By N. C. PARSONS, Deputy.

I HEREBY CERTIFY that the above and foregoing is a full, true and correct copy of Right of Way Contract from Frederick H. and Elizabeth A. Perry, Husband and Wife, to the City of San Diego, California, being Document No. 168540.

ALLEN H. WRIGHT  
City Clerk of the City of San Diego, California.

By Clark M. Foote Jr Deputy.

RIGHT OF WAY CONTRACT.

I, Anna Hines, an unmarried woman, For and in Consideration of the benefits to accrue by the location and construction of a sewer line by the City of San Diego, California, through and across the property hereinafter described, and in consideration of the sum of One Dollar (\$1.00), to me in hand paid, the receipt whereof is hereby acknowledged, do hereby grant to the City of San Diego, a municipal corporation in the County of San Diego, State of California, an easement and right of way for the construction and maintenance of a line of sewers through, along and across all that certain real property, situate in the City of San Diego, County of San Diego, State of California, particularly described as follows, to-wit:

The East 6.00 feet of the north 477 feet of the South 525 feet of that certain tract of land bounded on the west by Fay Street, on the south by Genter Street, on the east by the division line between Pueblo Lots 1261 and 1262 and on the north by La Jolla Park, said tract of land being designated as "Andrews" on the Map of J. G. Burne's Addition to La Jolla Park, No. 1307, filed in the Office of the County Recorder of San Diego County, California.

TO HAVE AND TO HOLD the above granted and described right of way unto the said City of San Diego, its successors and assigns forever, as a right of way for a sewer pipe line, and appurtenances.

IN WITNESS WHEREOF I have hereunto set my hand and seal this 21st day of January, 1925.

ANNA HINES (SEAL)

STATE OF CALIFORNIA,) ss.  
COUNTY OF SAN DIEGO,)

On this 21st day of January, 1925, before me E. H. Brooks, a Notary Public

in and for the said County of San Diego, State of California, residing therein, duly commissioned and sworn, personally appeared Anna Hines personally known to me to be the person whose name is subscribed to the within instrument, and she duly acknowledged to me she executed the same.

IN WITNESS WHEREOF, I have hereunto set my hand and affixed my official seal, at my office in the County of San Diego, the day and year in this certificate first above written.

E. H. BROOKS  
Notary Public in and for the County of San Diego,  
State of California.

(SEAL)

My Commission expires May 28, 1926.

RECORDED AT REQUEST OF City Clerk FEB 10 1925 at 20 Min. past 3 o'clock P. M.  
In Book No. 1073 Page 101 of Deeds. Records of San Diego County, Calif.

JOHN H. FERRY, County Recorder,  
By N. C. PARSONS, Deputy.

I HEREBY CERTIFY that the above and foregoing is a full, true and correct copy of Right of Way Contract from Anna Hines, an unmarried woman, to the City of San Diego, California, being Document No. 168541.

ALLEN H. WRIGHT  
City Clerk of the City of San Diego, California.

By Clark M. Foote Jr Deputy

RIGHT OF WAY CONTRACT.

I, Agnes D. Algert, A Widow, FOR AND IN CONSIDERATION of the benefits to accrue by the location and construction of a sewer line by the City of San Diego, California, through and across the property hereinafter described, and in consideration of the sum of One Dollar (\$1.00), to me in hand paid, the receipt whereof is hereby acknowledged, do hereby grant to the City of San Diego, a municipal corporation in the County of San Diego, State of California, an easement and right of way for the construction and maintenance of a line of sewers, through, along and across all that certain real property, situate in the City of San Diego, County of San Diego, State of California, particularly described as follows; to-wit:

The East 6.00 feet of the South 50 feet of the North 150 feet, of that certain tract of land bounded on the west by Fay Street, on the south by Center Street, on the east by the division line between Pueblo Lots 1261 and 1262 and on the north by La Jolla Park, said tract of land being designated as "Andrews" on the Map of J. G. Burne's Addition to La Jolla Park, No. 1307, filed in the Office of the County Recorder of San Diego County, California.

TO HAVE AND TO HOLD the above granted and described right of way unto the said City of San Diego, its successors and assigns forever, as a right of way for a sewer pipe line.

IN WITNESS WHEREOF, I have hereunto set my hand and seal this 21st day of January, 1925.

AGNES D. ALGERT (SEAL)

STATE OF CALIFORNIA,) ss.  
COUNTY OF SAN DIEGO,)

On this 21st day of January, 1925, before me, E. H. Brooks a Notary Public in and for the said County of San Diego, State of California, residing therein, duly commissioned and sworn, personally appeared Agnes D. Algert personally known to me to be the person whose name is subscribed to the within instrument, and she duly acknowledged to me she executed the same.

IN WITNESS WHEREOF, I have hereunto set my hand and affixed my official seal, at my office in the County of San Diego, the day and year in this certificate first above written.

E. H. BROOKS  
Notary Public in and for the County of San Diego,  
State of California.

(SEAL)

My Commission expires May 26, 1926.

RECORDED AT REQUEST OF City Clerk FEB 10 1925 at 20 Min. past 3 o'clock P. M.  
In Book No. 1074 Page 131 of DEEDS. Records of San Diego County, Calif.

JOHN H. FERRY, County Recorder,  
By N. C. PARSONS, Deputy.

I HEREBY CERTIFY that the above and foregoing is a full, true and correct copy of Right of Way Contract, from Agnes D. Algert, a widow, to the City of San Diego, California, being Document No. 168542.

ALLEN H. WRIGHT  
City Clerk of the City of San Diego, California.

By Clark M. Foote Jr Deputy.

QUITCLAIM DEED. Southern Trust and Commerce Bank, a corporation, For and in consideration of One DOLLAR, Does Hereby Quitclaim to the City of San Diego, a Municipal Corporation, an easement and right of way for the construction and maintenance of a main sewer pipe line and appurtenances, through over and across ALL THAT REAL PROPERTY situated in the City of San Diego, County of San Diego, State of California, bounded and described as follows:

A portion of the North 100 feet of that certain tract of land bounded on the west by Fay Street, on the south by Center Street, on the east by the division line between Pueblo Lots 1261 and 1262 and on the north by La Jolla Park, said tract of land being designated as "Andrews" on the Map of J. G. Burne's Addition to La Jolla Park, No. 1307, filed in the Office of the County Recorder of San Diego County, California, said easement and right of way being six feet in width, three feet on each side of the following described center line:

Beginning at the intersection of the center line of the alley in Block 7, La Jolla Park, with the north line of said above described tract of land; thence southeasterly on a direct line to a point distant 100 feet south from the north line and 2.00 feet west from the east line of said tract of land.

TO HAVE AND TO HOLD the above quitclaimed and described easement and right of

way unto the said grantee, its successors and assigns forever for the construction and maintenance of a main sewer pipe line and appurtenances.

IN WITNESS WHEREOF: said Corporation has caused this instrument to be executed by its proper officers and its corporate seal affixed this 22nd day of January 1925.

SOUTHERN TRUST AND COMMERCE BANK  
By L. G. BRADLEY V. President  
A. S. Cosgrove A. Secretary

(SEAL) Attest:

STATE OF CALIFORNIA,) ss.  
COUNTY OF SAN DIEGO,)

On this 22nd day of January, A. D. Nineteen Hundred and Twenty-five before me, E. H. Brooks a Notary Public in and for said County, residing therein, duly commissioned and sworn, personally appeared L. G. Bradley known to me to be the Vice-President, and A. S. Cosgrove known to me to be the Asst. Secretary of the Corporation that executed the within instrument, known to me to be the persons who executed the within instrument on behalf of the Corporation within named, and acknowledged to me that such Corporation executed the same.

IN WITNESS WHEREOF, I have hereunto set my hand and affixed my Official Seal, in the County of San Diego, State of California, the day and year in this certificate first above written.

My Commission expires  
May 28, 1926.

E. H. BROOKS,  
Notary Public in and for the County of San  
Diego, State of California.

RECORDED AT REQUEST OF City Clerk FEB 10 1925 at 20 Min. past 3 o'clock P. M.  
In Book No. 1065 Page 221 of DEEDS. Records of San Diego County, Calif.

JOHN H. FERRY, County Recorder,  
By N. C. PARSONS, Deputy.

I HEREBY CERTIFY that the above and foregoing is a full, true and correct copy of Quitclaim Deed from the Southern Trust and Commerce Bank, a corporation, to the City of San Diego, California, being Document No. 168543.

ALLEN H. WRIGHT  
City Clerk of the City of San Diego, California.

By Clark M. Foote Jr Deputy.

D E E D.

I, John C. Cordrey, the property designated in this deed is the individual property of the grantor.

FOR AND IN CONSIDERATION of the benefits to accrue by the location, construction and maintenance of a sewer line through and across the property herein described, and in consideration of the sum of One Dollar (\$1.00) to me in hand paid, the receipt whereof is hereby acknowledged, do hereby grant to the City of San Diego, a municipal corporation in the County of San Diego, State of California, an easement and right of way through, along and across all that certain real property situate in the City of San Diego, County of San Diego, State of California, particularly described as follows, to-wit:

The West Five (5) feet of the South Forty (40) feet of Lot Two (2); and the West Five (5) feet of the South Forty (40) feet of Lot Four (4); all in Block One Hundred Nineteen (119) of University Heights,

TO HAVE AND TO HOLD the above granted and described right of way unto the said grantee, its successors and assigns forever, as a right of way for a sewer pipe line.

The purpose of this easement and right of way is for the construction and maintenance of a private sewer lateral inside the property lines, it being understood that the City of San Diego is not to be held liable for any damage resulting from the construction and maintenance of sewer laterals over and across this easement.

IN WITNESS WHEREOF, I have hereunto set my hand and seal this 15th day of January 1925.

JOHN C. CORDREY (SEAL)

STATE OF CALIFORNIA,) ss.  
COUNTY OF SAN DIEGO,)

On this 15th day of January, 1925, before me, F. E. Phillips, a Notary Public in and for the said County of San Diego, State of California, residing therein, duly commissioned and sworn, personally appeared John C. Cordrey, personally known to me to be the person whose name is subscribed to the within instrument, and he duly acknowledged to me that he executed the same.

IN WITNESS WHEREOF, I have hereunto set my hand and affixed my official seal, at my office in the County of San Diego, the day and year in this certificate first above written.

F. E. PHILLIPS,  
Notary Public in and for the County of San Diego,  
State of California.

(SEAL)

My Commission Expires Apr. 21, 1928.

RECORDED AT REQUEST OF City Clerk JAN 27 1925, at 53 Min. past 2 o'clock P. M.  
In Book No. 1077, Page 34 of Deeds. Records of San Diego County, Calif.

JOHN H. FERRY, County Recorder,  
By L. B. WOODARD, Deputy.

I HEREBY CERTIFY that the above and foregoing is a full, true and correct copy of Deed from John C. Cordrey, to the City of San Diego, California, being Document No. 168544.

ALLEN H. WRIGHT  
City Clerk of the City of San Diego, California.

By Clark M. Foote Jr Deputy.

D E E D.

I, Jim C. Slaughter and Ruby Slaughter, husband and wife, and Dean N. Dobson and Lilian Y. Dobson, husband and wife, FOR AND IN CONSIDERATION of the benefits to accrue by the location, construction and maintenance of a sewer line through and across the property herein described, and in consideration of the sum of One Dollar (\$1.00) to in hand paid, the receipt whereof is hereby acknowledged, do hereby grant to the City of San Diego, a municipal corporation in the County of San Diego, State of California, an easement and right of way through, along and across all that certain real property

situate in the City of San Diego, County of San Diego, State of California, particularly described as follows, to-wit:

the West Sixty-five (65) feet of Lots Eighteen (18) and Nineteen (19) in Block One Hundred Twenty-eight (128), University Heights,

TO HAVE AND TO HOLD the above granted and described right of way unto the said grantee, its successors and assigns forever, as a right of way for a sewer pipe line.

The purpose of this easement and right of way is for the construction and maintenance of a private sewer lateral inside the property lines, it being understood that the City of San Diego is not to be held liable for any damage resulting from the construction and maintenance of sewer laterals over and across this easment.

IN WITNESS WHEREOF, We have hereunto set our hands and seals this Fourteenth day of January, 1925.

JIM C. SLAUGHTER (SEAL)  
RUBY SLAUGHTER (SEAL)  
DEAN N. DOBSON (SEAL)  
LILIAN Y. DOBSON

STATE OF CALIFORNIA,) ss.  
COUNTY OF SAN DIEGO,)

On this 15th day of January, 1925, before me, Irene A. Scotland, a Notary Public in and for the said County of San Diego, State of California, residing therein, duly commissioned and sworn, personally appeared Jim C. Slaughter and Ruby Slaughter, husband and wife and Dean N. Dobson and Lilian Y. Dobson, husband and wife, personally known to me to be the persons whose names are subscribed to the within instrument, and they duly acknowledged to me that they executed the same.

IN WITNESS WHEREOF, I have hereunto set my hand and affixed my official seal, at my office in the County of San Diego, the day and year in this certificate first above written.

IRENE A. SCOTLAND  
Notary Public in and for the County of San Diego, State of California.

(SEAL)

My Commission expires December 14, 1926.

RECORDED AT REQUEST OF City Clerk JAN 27 1925 at 57 Min. past 2 o'clock P. M. In Book No. 1049 Page 311 of Deeds. Records of San Diego County, Calif.

JOHN H. FERRY, County Recorder,  
By L. B. WOODARD, Deputy.

I HEREBY CERTIFY that the above and foregoing is a full, true and correct copy of Deed from Jim C. Slaughter, Ruby Slaughter, Dean N. Dobson, and Lilian Y. Dobson, to the City of San Diego, California, being Document No. 168546.

ALLEN H. WRIGHT  
City Clerk of the City of San Diego, California.

By Clark M. Foote Jr Deputy.

RIGHT OF WAY CONTRACT:

William P. Parker and Edith B. Parker, husband and wife, FOR AND IN CONSIDERATION of the benefits to accrue by the location and construction of a sewer line by the City of San Diego, California, through and across the property hereinafter described, and in consideration of the sum of One Dollar (\$1.00), to them in hand paid, the receipt whereof is hereby acknowledged, do hereby grant to the City of San Diego, a municipal corporation in the County of San Diego, State of California, an easement and right of way for the construction and maintenance of a line of sewers through, along and across all that certain real property, situate in the City of San Diego, County of San Diego, State of California, particularly described as follows, to-wit:

The west sixty feet of Lots forty-seven (47) and forty-eight (48) in Block Sixty-seven (67) of University Heights as per official map thereof on file in the office of the County Recorder of said San Diego County.

TO HAVE AND TO HOLD the above granted and described right of way unto the said City of San Diego, its successors and assigns forever, as a right of way for a sewer pipe line.

IN WITNESS WHEREOF we have hereunto set our hands and seals this 17th day of November, 1924.

WILLIAM P. PARKER (SEAL)  
EDITH B. PARKER (SEAL)

STATE OF CALIFORNIA,) ss.  
COUNTY OF SAN DIEGO,)

On this 17th day of November, 1924, before me, Wade Garfield, a Notary Public in and for the said County of San Diego, State of California, residing therein, duly commissioned and sworn, personally appeared William P. Parker and Edith B. Parker, personally known to me to be the persons whose names are subscribed to the within instrument, and he duly acknowledged to me that they executed the same.

IN WITNESS WHEREOF, I have hereunto set my hand and affixed my official seal, at my office in the County of San Diego, the day and year in this certificate first above written.

WADE GARFIELD  
Notary Public in and for the County of San Diego, State of California.

(SEAL)

My Commission expires Jan. 19, 1927.

RECORDED AT REQUEST OF City Clerk Jan 27 1925 at 56 Min. past 2 o'clock P. M. In Book No. 1049 Page 310 of Deeds. Records of San Diego County, Calif.

JOHN H. FERRY, County Recorder,  
By L. B. WOODARD, Deputy.

I HEREBY CERTIFY that the above and foregoing is a full, true and correct copy of Right of Way Contract from William P. Parker and Edith B. Parker, husband and wife, to the City of San Diego, California, being Document No. 168548.

ALLEN H. WRIGHT  
City Clerk of the City of San Diego, California.

By Clark M. Foote Jr Deputy.

## RIGHT OF WAY CONTRACT.

We, J. Hedquist and Anna Hedquist, husband and wife, FOR AND IN CONSIDERATION of the benefits to accrue by the location, construction and maintenance of a sewer line through and across the property herein described, and in consideration of the sum of One Dollar (\$1.00), to us in hand paid, the receipt whereof is hereby acknowledged, do hereby grant to the City of San Diego, a municipal corporation in the County of San Diego, State of California, an easement and right of way through, along and across all that certain property situate in the City of San Diego, County of San Diego, State of California, particularly described as follows, to-wit:

Lots 17 to 21 inclusive, Block 137, University Heights, according to Amended Map thereof made by G. A. d'Hemecourt, filed in Lis Pendens Book 8, at page 36 et seq., records of the County Recorder of San Diego County, California.

TO HAVE AND TO HOLD the above granted and described right of way unto the said grantee, its successors and assigns forever, as a right of way for a sewer pipe line.

The purpose of this easement and right of way is for the construction and maintenance of a private sewer lateral inside the property lines, it being understood that the City of San Diego is not to be held liable for any damage resulting from the construction and maintenance of sewer laterals over and across this easment.

IN WITNESS WHEREOF, we have hereunto set our hands and seals this 15th day of January 1925.

ANNA HEDQUIST (SEAL)  
JONAS HEDQUIST (SEAL)

STATE OF CALIFORNIA,) ss.  
COUNTY OF SAN DIEGO)

On this 15 day of January, 1925, before me, Rosina M. Hertsbrun a Notary Public in and for the said County of San Diego, State of California, residing therein, duly commissioned and sworn, personally appeared Anna Hedquist, wife, and Jonas Hedquist, husband, personally known to me to be the persons whose names subscribed to the within instrument, and he duly acknowledged to me that they executed the same.

IN WITNESS WHEREOF, I have hereunto set my hand and affixed my official seal, at my office in the County of San Diego, the day and year in this certificate first above written.

ROSINA M. HERTSBRUN  
Notary Public in and for the County of San Diego, State of California.

(SEAL)

My Commission expires April 13, 1925.

RECORDED AT REQUEST OF City Clerk JAN 27 1925 at 55 Min. past 2 o'clock P. M.  
In Book No. 1077 Page 37 of Deeds. Records of San Diego County, Calif.

JOHN H. FERRY, County Recorder,  
By L. B. WOODARD, Deputy.

I HEREBY CERTIFY that the above and foregoing is a full, true and correct copy of Right of Way Contract from J. Hedquist and Anna Hedquist, husband and wife, to the City of San Diego, California, being Document No. 168550.

ALLEN H. WRIGHT  
City Clerk of the City of San Diego, California.

By Clark M. Fote Jr Deputy.

## D E E D.

We, C. D. Hallett and Jennie O. Hallett, husband and wife, FOR AND IN CONSIDERATION of the benefits to accrue by the location, construction and maintenance of a sewer line through and across the property herein described, and in consideration of the sum of One Dollar (\$1.00) to us in hand paid, the receipt whereof is hereby acknowledged, do hereby grant to the City of San Diego, a municipal corporation in the County of San Diego, State of California, an easement and right of way through, along and across all that certain real property situate in the City of San Diego, County of San Diego, State of California, particularly described as follows, to-wit:

The East 50 feet of the North 115 feet of Block 2, J. P. Christensen's Sub-division, according to Map thereof No. 779, filed in the Office of the County Recorder of San Diego County, California.

TO HAVE AND TO HOLD the above granted and described right of way unto the said grantee, its successors and assigns forever, as a right of way for a sewer pipe line.

The purpose of this easement and right of way is for the construction and maintenance of a private sewer lateral inside the property lines, it being understood that the City of San Diego is not to be held liable for any damage resulting from the construction and maintenance of sewer laterals over and across this easment.

IN WITNESS WHEREOF, we have hereunto set our hands and seals this 19th day of January 1925.

C. D. HALLETT (SEAL)  
JENNIE O. HALLETT (SEAL)

STATE OF CALIFORNIA,) ss.  
COUNTY OF SAN DIEGO,)

On this 19th day of January, 1925, before me, A. B. Lyons, a Notary Public in and for the said County of San Diego, State of California, residing therein, duly commissioned and sworn, personally appeared C. D. Hallett and Jennie O. Hallett, personally known to me to be the persons whose names are subscribed to the within instrument, and they duly acknowledged to me that they executed the same.

IN WITNESS WHEREOF, I have hereunto set my hand and affixed my official seal, at my office in the County of San Diego, the day and year in this certificate first above written.

A. V. LYONS  
Notary Public in and for the County of San Diego, State of California.

(SEAL)

My Commission expires Jan. 9, 1926.

RECORDED AT REQUEST OF City Clerk JAN 27 1925 at 54 Min. past 2 o'clock P. M.  
In Book No. 1077 Page 35 of Deeds. Records of San Diego County, Calif.

JOHN L. FERRY, County Recorder,  
By L. B. WOODARD, Deputy.

I HEREBY CERTIFY that the above and foregoing is a full, true and correct copy of Deed from C. D. Hallett and Jennie O. Hallett, husband and wife, to the City of

San Diego, California, being Document No. 168552.

ALLEN H. WRIGHT  
City Clerk of the City of San Diego, California.

By Clark M. Foste Jr Deputy.

RIGHT OF WAY CONTRACT.

We, C. Henry Anderson and Arthur L. Anderson, of San Diego, Calif., the individual property of the grantor's hereof, FOR AND IN CONSIDERATION of the benefits to accrue by the location and construction of a sewer line by the City of San Diego, California, through and across the property hereinafter described, and in consideration of the sum of One Dollar (\$1.00), to us in hand paid, the receipt whereof is hereby acknowledged, do we hereby grant to the City of San Diego, a municipal corporation in the County of San Diego, State of California, an easement and right of way for the construction and maintenance of a line of sewers through, along and across all that certain real property, situate in the City of San Diego, County of San Diego, State of California, particularly described as follows, to-wit:

Beginning at the northeast corner of Storey Ave and Castle running easterly ninty sixfeet (96 feet) on lot 24 along said Castle St. Block 63 of City Heights to a point of beginning Four feet (4 feet) easterly on Castle thence Northay One Hundred and forty feet (140 feet) across lots 24, 23, 22, 21, 20, thence westerly four feet (4 feet) thence Southerly One Hundred and forty feet (140 feet) to the point of beginning.

TO HAVE AND TO HOLD the above granted and described right of way unto the said City of San Diego, its successors and assigns forever, as a right of way for a sewer pipe line.

IN WITNESS WHEREOF We have hereunto set out hands and seals this 21st day of January 1925.

C. HENRY ANDERSON (SEAL)  
ARTHUR L. ANDERSON (SEAL)

STATE OF CALIFORNIA,) ss.  
COUNTY OF SAN DIEGO,)

On this 21st day of January, 1925, before me, Lorraine Roantree, a Notary Public in and for the said County of San Diego, State of California, residing therein, duly commissioned and sworn, personally appeared C. Henry Anderson and Arthur L. Anderson personally known to me to be the persons whose names are subscribed to the within instrument, and they duly acknowledged to me that they executed the same.

IN WITNESS WHEREOF, I have hereunto set my hand and affixed my official seal, at my office in the County of San Diego, the day and year in this certificate first above written.

LORRAINE ROANTREE

Notary Public in and for the County of San Diego, State of California.

(SEAL)

My Commission Expires July 25, 1928.

RECORDED AT REQUEST OF City Clerk Jan 27 1925 at 52 Min. past 2 o'clock P. M.  
In Book No. 1051 Page 253 of Deeds. Records of San Diego County, Calif.

JOHN H. FERRY, County Recorder,  
By L. B. WOODARD, Deputy.

I HEREBY CERTIFY that the above and foregoing is a full, true and correct copy of Right of Way Contract from C. Henry Anderson and Arthur L. Anderson, to the City of San Diego, California, being document No. 168554.

ALLEN H. WRIGHT  
City Clerk of the City of San Diego, California.

By Clark M. Foste Jr Deputy.

D E E D.

I, C. Henry Anderson and Arthur L. Anderson, of San Diego, Calif. FOR AND IN CONSIDERATION of the benefits to accrue by the location, construction and maintenance of a sewer line through and across the property herein described, and in consideration of the sum of One Dollar (\$1.00) to us in hand paid, the receipt whereof is hereby acknowledged, do we hereby grant to the City of San Diego, a municipal corporation in the County of San Diego, State of California, an easement and right of way through, along and across all that certain real property situate in the City of San Diego, County of San Diego, State of California, particularly described as follows, to-wit:

The rear forty feet (40 feet) of Block 157 lots 1-2-3-4 of University Heights. Being the individual property of the grantors hereof.

TO HAVE AND TO HOLD the above granted and described right of way unto the said grantee, its successors and assigns forever, as a right of way for a sewer pipe line.

The purpose of this easement and right of way is for the construction and maintenance of a private sewer lateral inside the property lines, it being understood that the City of San Diego is not to be held liable for any damage resulting from the construction and maintenance of sewer laterals over and across this easment.

IN WITNESS WHEREOF, WE have hereunto set out hands and seals this 21st day of January 1925.

C. HENRY ANDERSON (SEAL)  
ARTHUR L. ANDERSON (SEAL)

STATE OF CALIFORNIA,) ss.  
COUNTY OF SAN DIEGO,)

On this 21st day of January, 1925, before me, Lorraine Roantree, a Notary Public in and for the said County of San Diego, State of California, residing therein, duly commissioned and sworn, personally appeared C. Henry Anderson and Arthur L. Anderson personally known to me to be the persons whose names are subscribed to the within instrument, and they duly acknowledged to me that they executed the same.

IN WITNESS WHEREOF, I have hereunto set my hand and affixed my official seal, at my office in the County of San Diego, the day and year in this certificate first above written.

LORRAINE ROANTREE

Notary Public in and for the County of San Diego, State of California.

(SEAL)

My Commission Expires July 25, 1928.

RECORDED AT REQUEST OF City Clerk JAN 27 1925 at 57 Min. past 2 o'clock P. M.  
In Book No. 1051 Page 252 of Deeds. Records of San Diego County, Calif.

I HEREBY CERTIFY that the above and foregoing is a full, true and correct copy of Deed from C. Henry Anderson and Arthur L. Anderson, to the City of San Diego, California, being Document No. 168607.

JOHN H. FERRY, County Recorder,  
By N. C. PARSONS, Deputy.

ALLEN H. WRIGHT  
City Clerk of the City of San Diego, California.

By Clark M. Fote Jr. Deputy.

GRANT DEED:

GEO. M. HAWLEY INVESTMENT COMPANY, a corporation, having its principal place of business in the City of San Diego, County of San Diego, California, by virtue of a resolution authorizing the same, passed at a meeting of its Directors, for and in consideration of the sum of One DOLLARS, DOES HEREBY GRANT to THE CITY OF SAN DIEGO, a municipal corporation, All that Real Property situated in the City of San Diego, County of San Diego, State of California, bounded and described as follows:

Lot 12, and all that portion of Lot 13, Block 3, of Fleischers Subdivision, Map No. 851, lying south of the south line of Johnson Street, as said Johnson Street is shown on Map of Tract No. 1350, Map No. 1350, for street purposes.

To Have and to Hold, the above granted and described premises, unto the said Grantee its successors and assigns, forever,

IN WITNESS WHEREOF, said Corporation has caused this deed to be signed by its President and Secretary and its Corporate Seal to be affixed thereto, this 23rd day of October 1924.

GEO. M. HAWLEY INVESTMENT COMPANY,

GEO. M. HAWLEY  
President.

J. K. DURRILL  
Secretary.

(SEAL)

STATE OF CALIFORNIA,) ss.  
COUNTY OF SAN DIEGO,)

On this 24th day of October, A. D., Nineteen Hundred and Twenty-four before me, Marcia Rowe, a Notary Public in and for said County and State, residing therein, duly commissioned and sworn, personally appeared Geo. M. Hawley known to me to be the President, and J. K. Durrill known to me to be the Secretary of the Corporation that executed the within instrument, known to be to be the persons who executed the within instrument on behalf of the Corporation therein named, and acknowledged to me that such Corporation executed the same.

IN WITNESS WHEREOF, I have hereunto set my hand and affixed my Official Seal, at my office, in said County of San Diego, State of California, the day and year in this certificate first above written.

MARCIA ROWE

Notary Public in and for the County of San Diego,  
State of California.

(SEAL)

RECORDED AT REQUEST OF City Clerk FEB 3 1925 at 35 Min. past 2 o'clock P. M.  
In Book No. 1065 Page 188 of DEEDS. Records of San Diego County, Calif.

JOHN H. FERRY, County Recorder,  
By N. C. PARSONS, Deputy.

I HEREBY CERTIFY that the above and foregoing is a full, true and correct copy of Grant Deed from Geo. M. Hawley Investment Company, a corporation, to the City of San Diego, California, being Document No. 168840.

ALLEN H. WRIGHT  
City Clerk of the City of San Diego, California.

By Clark M. Fote Jr. Deputy.

GRANT DEED.

SAN DIEGO SECURITIES COMPANY, a corporation, For and in consideration of One DOLLAR, Does Hereby Grant to the City of San Diego, a Municipal Corporation, in the County of San Diego, State of California, an easement and right of way for street purposes through, over and across All that Real Property situated in the City of San Diego, County of San Diego, State of California, bounded and described as follows:

All that portion of Lot "D" of Point Loma Villas according to map thereof No. 1587, filed in the office of the County Recorder of said San Diego County July 8, 1913, described as follows:

Beginning at the most northerly corner of said Lot "D"; thence South 36°03' West Twenty-four and 77/100ths (24.77) feet along the Westerly line of said Lot "D" to a point; thence southerly along the arc of a curve to the right with a radius of Eighty (80) feet bearing South 74° 32' 56" West a distance of Thirty-seven and 71/100ths (37.71) feet to a point on the westerly line of Villa Drive; thence northerly along the arc of a curve to the right with a radius of Twelve Hundred Forty-eight and 05/100ths (1248.05) feet bearing North 78° 26' 25" West a distance of Fifty-eight and 96/100ths (58.96) feet to the point of beginning.

TO HAVE AND TO HOLD the above granted and described easement and right of way unto the said grantee, its successors and assigns forever for Street purposes,

IN WITNESS WHEREOF: said Corporation has caused this instrument to be executed by its proper officers and its corporate seal affixed this Seventh day of January 1925.

SAN DIEGO SECURITIES COMPANY

By Geo. J. Bach  
Vice-President.

JESSIE SHERK  
Secretary.

(SEAL) Attest:

STATE OF CALIFORNIA,) ss.  
COUNTY OF SAN DIEGO,)

On this 7th day of January A. D. Nineteen Hundred and twenty-five before me, A. A. MURPHY a Notary Public in and for said County, residing therein, duly commissioned and sworn, personally appeared Geo. J. Bach known to me to be the Vice-President, and Jessie Sherk known to me to be the Secretary of the Corporation that executed the within instrument, known to me to be the persons who executed the within instrument on behalf

of the Corporation within named, and acknowledged to me that such Corporation executed the same.

IN WITNESS WHEREOF, I have hereunto set my hand and affixed my Official Seal, in the County of San Diego, State of California, the day and year in this certificate first above written.

(SEAL) A. A. MURPHY  
Notary Public in and for the County of San Diego, State of California.  
RECORDED AT REQUEST OF City Clerk FEB 10 1925 at 20 Min. past 3 o'clock P. M. In Book No. 1065 Page 219 of DEEDS. Records of San Diego County, Calif.  
JOHN H. FERRY, County Recorder,  
By N. C. PARSONS, Deputy.

I HEREBY CERTIFY that the above and foregoing is a full, true and correct copy of Grant Deed from San Diego Securities Company, a corporation, to the City of San Diego, California, being Document No. 168932.

ALLEN H. WRIGHT  
City Clerk of the City of San Diego, California.  
By Clark M. Foote Jr Deputy.

RIGHT OF WAY CONTRACT.

We, James Ewins and Annie E. Ewins, husband and wife, For and in consideration of the benefits to accrue by the location and construction of a sewer line by The City of San Diego, California, through and across the property hereinafter described and in consideration of the Sum of One Dollar, do hereby grant to The City of San Diego, a municipal corporation in the County of San Diego, State of California, an easement and right of way for the construction and maintenance of a line of sewers through, along and across all that certain real property situate in the City of San Diego, County of San Diego, State of California, described as follows:

A portion of that certain parcel of land lying west of Monte Vista Avenue, known as Fern Glen as shown upon the Map of First Addition to South La Jolla, No. 891, filed in the Office of the County Recorder of San Diego County, California, said easement and right of way being six feet in width, three feet on each side of the following described center line:

Beginning at a point on the westerly prolongation of a line drawn parallel to and distant 40 feet northerly from the northerly line of Block 7, First Addition to South La Jolla, according to said Map No. 891, where said line is intersected by the southerly prolongation of the center line of Monte Vista Avenue (formerly Monte Vista Street), the true course of said center line of Monte Vista Avenue being assumed as South 14 degrees 30 minutes East; thence north 14 degrees 30 minutes West, a distance of 164 feet to a point; thence North 85 degrees 30 minutes West, a distance of 25.80 feet, the true point of beginning; thence North 85 degrees 30 minutes West, a distance of 101.50 feet to a point.

To Have and to hold the above granted and described right of way unto the said The City of San Diego, its successors and assigns forever, as a right of way for the construction and maintenance of a main sewer pipe line together with appurtenant structures.

Witness our hands this 16th day of January 1925.

JAMES EWINS  
ANNIE E. EWINS

State of California,) ss.  
County of Los Angeles,)

On this 16th day of January 1925, before me, Roy A. Britt, a Notary Public in and for said County and State, residing therein, duly commissioned and sworn, personally appeared James Ewins and Annie E. Ewins, personally known to me to be the persons whose names are subscribed to the within instrument and they duly acknowledged to me that they executed the same.

Witness my hand and Official Seal, the day and year in this certificate first above written.

(SEAL) ROXYA. BRITT  
Notary Public in and for said County and State.  
My Commission expires,  
July 1, 1926.

RECORDED AT REQUEST OF City Clerk FEB 10 1925 at 20 Min. past 3 o'clock P. M. In Book No. 1073 Page 98 of Deeds. Records of San Diego County, Calif.  
JOHN H. FERRY, County Recorder,  
By N. C. PARSONS, Deputy.

I HEREBY CERTIFY that the above and foregoing is a fully true and correct copy of Right of Way Contract from James Ewins and Annie E. Ewins, husband and wife, to the City of San Diego, California, being Document No. 168993.

ALLEN H. WRIGHT  
City Clerk of the City of San Diego, California.  
By Clark M. Foote Jr Deputy.

RIGHT OF WAY CONTRACT.

Floyd H. Emmans, and Ella Rosamond Emmans, husband and wife, FOR AND IN CONSIDERATION of the benefits to accrue by the location and construction of a sewer line by the City of San Diego, California, through and across the property hereinafter described, and in consideration of the sum of One Dollar (\$1.00), to us in hand paid, the receipt whereof is hereby acknowledged, do hereby grant to the City of San Diego, a municipal corporation in the County of San Diego, State of California, an easement and right of way for the construction and maintenance of a line of sewers and appurtenances, through, along and across all that certain real property, situate in the City of San Diego, County of San Diego, State of California, particularly described as follows, to-wit:

A portion of Lot 13, Aloha Court, according to Map thereof filed in the Office of the County Recorder of San Diego County, California, said easement and right of way being six feet in width, three feet on each side of the following described center line:  
Beginning at a point on the southwesterly line of Chestnut Street distant 84.30 feet southeasterly from the northerly corner of Lot 13, said Aloha Court; thence south-



westerly on a straight line to a point on the northeasterly line of Whitman Street, distant 25.49 feet southeasterly from the westerly corner of said Lot 13.

TO HAVE AND TO HOLD the above granted and described right of way unto the said City of San Diego, its successors and assigns forever, as a right of way for a sewer pipe line and appurtenances.

IN WITNESS WHEREOF we have hereunto set our hands and seals this 18th day of December, 1924.

FLOYD H. EMMANS (SEAL)  
ELLA ROSAMOND EMMANS (SEAL)

STATE OF CALIFORNIA, )  
COUNTY OF SAN DIEGO, ) ss.

On this 18th day of December, 1924, before me, E. H. Brooks, a Notary Public in and for the said County of San Diego, State of California, residing therein, duly commissioned and sworn, personally appeared Floyd H. Emmans and Ella Rosamond Emmans, personally known to me to be the persons whose names are subscribed to the within instrument, and they duly acknowledged to me that they executed the same.

IN WITNESS WHEREOF, I have hereunto set my hand and affixed my official seal, at my office in the County of San Diego, the day and year in this certificate first above written.

E. H. BROOKS,  
Notary Public in and for the County of San Diego,  
State of California.

(SEAL)

My Commission expires May 28, 1926.

RECORDED AT REQUEST OF City Clerk FEB 10 1925 at 20 Min. past 3 o'clock P. M.  
In Book No. 1073 Page 97 of Deeds. Records of San Diego County, Calif.

JOHN H. FERRY, County Recorder,  
By N. C. PARSONS, Deputy.

I HEREBY CERTIFY that the above and foregoing is a full, true and correct copy of Right of Way Contract from Floyd H. Emmans and Ella Rosamond Emmans, husband and wife, to the City of San Diego, California, being Document No. 168995.

ALLEN H. WRIGHT  
City Clerk of the City of San Diego, California.

By Clark M. Foote Jr Deputy.

RIGHT OF WAY CONTRACT.

M. B. Pumphrey and M. C. Pumphrey, unmarried sisters, FOR AND IN CONSIDERATION OF THE benefits to accrue by the location and construction of a sewer line by the City of San Diego, California, through and across the property hereinafter described, and in consideration of the sum of One Dollar (\$1.00), to us in hand paid, the receipt whereof is hereby acknowledged, do hereby grant to the City of San Diego, a municipal corporation in the County of San Diego, State of California, an easement and right of way for the construction and maintenance of a line of sewers through, along and across all that certain real property, situate in the City of San Diego, County of San Diego, State of California, particularly described as follows, to-wit:

A portion of Lot M, Fremont Heights, according to Map thereof No. 1470, filed in the Office of the County Recorder of San Diego County, California, said easement and right of way being six feet in width, three feet on each side of the following described center line:

Beginning at a point on the southeasterly prolongation of the northeasterly line of Lot J, said Fremont Heights, distant 9.41 feet northwesterly from the northwesterly line of Hortensia Street; thence westerly on a straight line making an angle of 56 degrees 38 minutes with the southeasterly prolongation of the northeasterly line of Lot J, said Fremont Heights, a distance of 69.44 feet to a point, said last named point being 47.41 feet northwesterly from the northwesterly line of Hortensia Street.

TO HAVE AND TO HOLD the above granted and described right of way unto the said City of San Diego, its successors and assigns forever, as a right of way for a sewer pipe line.

IN WITNESS WHEREOF, we have hereunto set our hands and seals this 17th day of December, 1924.

M. B. PUMPHREY (SEAL)  
M. C. PUMPHREY (SEAL)

STATE OF CALIFORNIA, )  
COUNTY OF SAN DIEGO, ) ss.

On this 17th day of December, 1924, before me, E. H. Brooks, a Notary Public in and for the said County of San Diego, State of California, residing therein, duly commissioned and sworn, personally appeared M. B. Pumphrey and M. C. Pumphrey, personally known to me to be the persons whose names are subscribed to the within instrument, and they duly acknowledged to me that they executed the same.

IN WITNESS WHEREOF, I have hereunto set my hand and affixed my official seal, at my office in the County of San Diego, the day and year in this certificate first above written.

E. H. BROOKS,  
Notary Public in and for the County of San  
Diego, State of California.

(SEAL)

My Commission expires May 28, 1926.

RECORDED AT REQUEST OF City Clerk FEB 10 1925 at 20 Min. past 3 o'clock P. M.  
In Book No. 1053 Page 459 of Deeds. Records of San Diego County, Calif.

JOHN H. FERRY, County Recorder,  
By N. C. PARSONS, Deputy.

I HEREBY CERTIFY that the above and foregoing is a full, true and correct copy of Right of Way Contract from M. B. Pumphrey and M. C. Pumphrey, unmarried sisters, to the City of San Diego, California, being Document No. 168997.

ALLEN H. WRIGHT  
City Clerk of the City of San Diego, California.

By Clark M. Foote Jr Deputy.

RIGHT OF WAY CONTRACT.

I, C. L. Reed, FOR AND IN CONSIDERATION of the benefits to accrue by the location and construction of a sewer line by the City of San Diego, California, through and across the property hereinafter described, and in consideration of the sum of One Dollar (\$1.00), to me in hand paid, the receipt whereof is hereby acknowledged, do hereby grant to the City of San Diego, a municipal corporation in the County of San Diego, State of California, an easement and right of way for the construction and maintenance of a line of sewers through, along and across all that certain real property, situate in the City of San Diego, County of San Diego, State of California, particularly described as follows, to-wit:

A portion of Lots 2 and 3, Block 535, Old San Diego, according to Map thereof made by James Pascoe, filed in the Office of the County Recorder of San Diego County, California, and a portion of the southeasterly half of Trias Street closed to public use by the Common Council of said City, by Resolution No. 20946, January 10th, 1916, said easement and right of way being six feet in width, three feet on each side of the following described center line:

Beginning at a point on the southwesterly prolongation of the center line of Trias Street, distant 210.50 feet northeasterly from the northeasterly line of Juan Street; thence easterly on a straight line to a point on the southeasterly line of said lot 2, distant 9.45 feet southwesterly from the southwesterly line of Sunset Boulevard; thence northeasterly on a straight line to a point on the southwesterly line of Sunset Boulevard, distant 143.78 feet northwesterly from the southwesterly prolongation of the northwesterly line of Hortensia Street where the same is intersected by the southwesterly line of Sunset Boulevard; also, the northwesterly 3 feet of the southeasterly 25 feet of Trias Street, closed by said resolution No. 20946, adjoining said Block 535, Old San Diego.

Said property being the separate property of the grantor herein.

TO HAVE AND TO HOLD the above granted and described right of way unto the said City of San Diego, its successors and assigns forever, as a right of way for a sewer pipe line, and appurtenances.

IN WITNESS WHEREOF I have hereunto set my hand and seal this 8th day of February, 1924.

C. L. REED (SEAL)

STATE OF CALIFORNIA,) ss.  
COUNTY OF SAN DIEGO,)

On this 8th day of February, 1924, before me, E. H. Brooks, a Notary Public in and for the said County of San Diego, State of California, residing therein, duly commissioned and sworn, personally appeared C. L. Reed, personally known to me to be the person whose name is subscribed to the within instrument, and he duly acknowledged to me that he executed the same.

IN WITNESS WHEREOF, I have hereunto set my hand and affixed my official seal, at my office in the County of San Diego, the day and year in this certificate first above written.

E. H. BROOKS,  
Notary Public in and for the County of San Diego,  
State of California.

(SEAL)

My Commission expires May 28th, 1926.

RECORDED AT REQUEST OF City Clerk FEB 10 1925 at 20 Min. past 3 o'clock P. M.  
In Book No. 1053 Page 460 of Deeds. Records of San Diego County, Calif.

JOHN H. FERRY, County Recorder,  
By N. C. PARSONS, Deputy.

I HEREBY CERTIFY that the above and foregoing is a full, true and correct copy of Right of Way Contract from C. L. Reed, to the City of San Diego, California, being Document No. 168999.

ALLEN H. WRIGHT  
City Clerk of the the City of San Diego, California.

By Clark M. Fote Jr Deputy.

GRANT DEED.

UNION TRUST COMPANY OF SAN DIEGO, a corporation, For and in consideration of One DOLLAR, Does Hereby Grant to the City of San Diego, a Municipal Corporation, in the County of San Diego, State of California, an easement and right of way for the construction and maintenance of a line of sewers through, along and across All that Real Property situated in the City of San Diego, County of San Diego, State of California, bounded and described as follows:

A portion of Lots 35, 36, 37, 38 and 39, Block 423 and Lot 44, Block 422, all in Helplingstine's Addition, according to Map thereof No. 450, filed in the Office of the County Recorder of San Diego County, California, said easement and right of way being four feet in width, two feet on each side of the following described center line:

Beginning at a point on the south line of Block 423, said Helplingstine's Addition, distant 248.19 feet west from the southeast corner of said Block 423; thence northwesterly on a direct line to a point on the north line of Lot 35, said Block 423, distant 330.12 feet west from the northeast corner of Lot 48, said Block 423, measured along the south line of the alley in said Block 423; ALSO,

Beginning at a point on the north line of Lot 44, said Block 422, distant 12.40 feet west from the northeast corner of said Lot 44; thence southeasterly on a direct line to a point on the east line of said Lot 44, distant 32.39 feet south from the northeast corner of said Lot 44.

TO HAVE AND TO HOLD the above granted and described right of way unto the said grantee, its successors and assigns forever for the construction and maintenance of a line of sewers.

IN WITNESS WHEREOF: said Corporation has caused this instrument to be executed by its proper officers and its corporate seal affixed this 29th day of November 1924.

UNION TRUST COMPANY OF SAN DIEGO.  
By JMO. F. FORWARD  
President.

(SEAL)

Attest: F. B. THOMPSON  
Assistant Secretary.

STATE OF CALIFORNIA,) ss.  
COUNTY OF SAN DIEGO,)

On this 29th day of November A. D. Nineteen Hundred and Twenty-four before me, Lulu McFarland, a Notary Public in and for said County, residing therein, duly commissioned

and sworn, personally appeared Jno. F. Forward known to me to be the President, and F. B. Thompson known to me to be the Asst. Secretary of the Corporation that executed the within instrument, known to me to be the persons who executed the within instrument on behalf of the Corporation within named, and acknowledged to me that such Corporation executed the same.

IN WITNESS WHEREOF, I have hereunto set my hand and affixed my Official Seal, in the County of San Diego, State of California, the day and year in this certificate first above written.

LULU MCFARLAND  
Notary Public in and for the County of San Diego, State of California.

(SEAL)

RECORDED AT REQUEST OF City Clerk FEB 13 1925 at 2 o'clock P. M. In Book No. 1065 Page 234 of DEEDS. Records of San Diego County, Calif.

JOHN H. FERRY, County Recorder,  
By N. C. PARSONS, Deputy.

I HEREBY CERTIFY that the above and foregoing is a full, true, and correct copy of Deed from Union Trust Company of San Diego, a corporation, to the City of San Diego, California, being Document No. 169143.

ALLEN H. WRIGHT  
City Clerk of the City of San Diego, California.

By Clark M. Foote Jr Deputy.

RIGHT OF WAY CONTRACT.

We, Cleora S. Youngroot and A. J. Youngroot, wife and husband, FOR AND IN CONSIDERATION of the benefits to accrue by the location and construction of a sewer line by the City of San Diego, California, through and across the property hereinafter described, and in consideration of the sum of One Dollar (\$1.00), to us in hand paid, the receipt whereof is hereby acknowledged, do hereby grant to the City of San Diego, a municipal corporation in the County of San Diego, State of California, an easement and right of way for the construction and maintenance of a line of sewers and appurtenances through, along and across all that certain real property, situate in the City of San Diego, County of San Diego, State of California, particularly described as follows, to-wit:

A portion of the South 1/2 of Lot 2, H. C. Skinner's Addition, according to Map thereof No. 140, filed in the Office of the County Recorder of San Diego County, California, said easement and right of way being four feet in width, two feet on each side of the following described center line:

Beginning at a point on the south line of Acre Lot 2, said H. C. Skinner's Addition, distant 26.54 feet west from the southeast corner thereof; thence northwesterly on a direct line to an intersection with the westerly prolongation of the center line of the alley in Block 4, S. W. Haines' Subdivision; thence northwesterly on a direct line to a point on the north line of the South one-half of said Acre Lot 2, distant 32.89 feet west from the northeast corner of the South 1/2 of said Acre Lot 2; ALSO, Beginning at the intersection of the center line of the alley in said Block 4, S. W. Haines' Subdivision, with the east line of said Acre Lot 2; thence westerly along the westerly prolongation of said center line of said alley, a distance of 32.07 feet to a point.

TO HAVE AND TO HOLD the above granted and described right of way unto the said City of San Diego, its successors and assigns forever, as a right of way for a sewer pipe line and appurtenances.

IN WITNESS WHEREOF, we have hereunto set our hands and seals this 3rd day of December, 1924.

CLEORA S. YOUNGROOT (SEAL)  
A. J. YOUNGROOT (SEAL)

STATE OF CALIFORNIA,) ss.  
COUNTY OF SAN DIEGO,)

On this 3rd day of December, 1924, before me, E. H. Brooks, a Notary Public in and for the said County of San Diego, State of California, residing therein, duly commissioned and sworn, personally appeared Cleora S. Youngroot and A. J. Youngroot personally known to me to be the persons whose names are subscribed to the within instrument, and they duly acknowledged to me that they executed the same.

IN WITNESS WHEREOF, I have hereunto set my hand and affixed my official seal, at my office in the County of San Diego, the day and year in this certificate first above written.

E. H. BROOKS  
Notary Public in and for the County of San Diego, State of California.

(SEAL)

My Commission expires May 28, 1926.

RECORDED AT REQUEST OF City Clerk FEB 13 1925 at 2 o'clock P. M. In Book No. 1071 Page 159 of Deeds. Records of San Diego County, Calif.

JOHN H. FERRY, County Recorder,  
By N. C. PARSONS, Deputy.

I HEREBY CERTIFY that the above and foregoing is a full, true and correct copy of Right of Way Contract from Cleora S. Youngroot and A. J. Youngroot, wife and husband, to the City of San Diego, California, being Document No. 169147.

ALLEN H. WRIGHT  
City Clerk of the City of San Diego, California.

By Clark M. Foote Jr Deputy.

RIGHT OF WAY CONTRACT.

We, Charles and Clara Wagner, husband and wife, FOR AND IN CONSIDERATION of the benefits to accrue by the location and construction of a sewer line by the City of San Diego, California, through and across the property hereinafter described, and in consideration of the sum of One Dollar (\$1.00), to us in hand paid, the receipt whereof is hereby acknowledged, do hereby grant to the City of San Diego, a municipal corporation in the County of San Diego, State of California, an easement and right of way for the construction and maintenance of a line of sewers through, along and across all that certain real property, situate in the city of San Diego, County of San Diego, State of California, particularly described as follows, to-wit:

A portion of Lots 1, 2, 3, 4 and 5, Block 5, San Diego Land & Town Company's South Chollas Addition, according to Map thereof No. 579, filed in the Office of the County Recorder of San Diego County, California, said easement and right of way being four feet in width, two feet on each side of the following described center line:

Beginning at a point on the south line of Lot 5, said Block 5, distant 22.31 feet west from the southeast corner of said Lot 5; thence northwesterly on a straight line to a point on the north line of said Lot 1, distant 24.61 feet east from the northwest corner of said Lot 1.

TO HAVE AND TO HOLD the above granted and described right of way unto the said City of San Diego, its successors and assigns forever, as a right of way for a sewer pipe line.

IN WITNESS WHEREOF, we have hereunto set our hands and seals this 20th day of December, 1924.

CHAS. WAGNER (SEAL)  
CLARA WAGNER (SEAL)

STATE OF CALIFORNIA,) ss.  
COUNTY OF SAN DIEGO,)

On this 20th day of December, 1924, before me, E. H. Brooks, a Notary Public in and for the said County of San Diego, State of California, residing therein, duly commissioned and sworn, personally appeared Charles Wagner and Clara Wagner, husband and wife, personally known to me to be the persons whose names are subscribed to the within instrument, and they duly acknowledged to me they executed the same.

IN WITNESS WHEREOF, I have hereunto set my hand and affixed my official seal, at my office in the County of San Diego, the day and year in this certificate first above written.

E. H. BROOKS  
Notary Public in and for the County of San Diego, State of California.

(SEAL)  
My Commission expires May 28, 1926.

RECORDED AT REQUEST OF City Clerk FEB 13 1925 at 2 o'clock P. M. In Book No. 1071 Page 154 of Deeds. Records of San Diego County, Calif.

JOHN H. FERRY, County Recorder,  
By N. C. PARSONS, Deputy.

I HEREBY CERTIFY that the above and foregoing is a full, true and correct copy of Right of Way Contract from Chas. Wagner and Clara Wagner, husband and wife, to the City of San Diego, California, being Document No. 169151.

ALLEN H. WRIGHT  
City Clerk of the City of San Diego, California.

By Clark M. Fote Jr Deputy.

RIGHT OF WAY CONTRACT.

I, Alice A. Grace, FOR AND IN CONSIDERATION of the benefits to accrue by the location and construction of a sewer line by the City of San Diego, California, through and across the property hereinafter described, and in consideration of the sum of One Dollar, the receipt whereof is hereby acknowledged, do hereby grant to The City of San Diego, a municipal corporation in the County of San Diego, State of California, an easement and right of way for the construction and maintenance of a line of sewers through, along and across all that certain real property, situate in the City of San Diego, County of San Diego, State of California, particularly described as follows:

The North three feet of Lots 1 and 2, Block C, Arlington, according to the Official Map thereof filed in the Office of the County Recorder of San Diego County, California, said property being the separate property of the grantor herein.

TO HAVE AND TO HOLD the above granted and described right of way unto the said City of San Diego, its successors and assigns forever, as a right of way for a sewer pipe line.

Witness my hand this 24th day of November 1924.

ALICE A. GRACE

State of California,) ss.  
County of San Diego,)

On this 24th day of November, 1924, before me; E. H. Brooks, a Notary Public in and for said County and State, personally appeared, Alice A. Grace, personally known to me to be the person whose name is subscribed to the within instrument, and she duly acknowledged to me that she executed the same.

Witness my hand and Official Seal this 24th day of November, 1924.

E. H. BROOKS  
Notary Public in and for said County and State.

(SEAL)  
My Commission expires,  
May 28, 1926.

RECORDED AT REQUEST OF City Clerk FEB 13 1925 at 2 o'clock P. M. In Book No. 1051 Page 305 of Deeds. Records of San Diego County, Calif.

JOHN H. FERRY, County Recorder,  
By N. C. PARSONS, Deputy.

I HEREBY CERTIFY that the above and foregoing is a full, true and correct copy of Right of Way Contract from Alice A. Grace, to the City of San Diego, California, being Document No. 169153.

ALLEN H. WRIGHT  
City Clerk of the City of San Diego, California.

By Clark M. Fote Jr Deputy.

GRANT DEED.

PACIFIC BUILDING COMPANY, a corporation, For and in consideration of One DOLLAR Does Hereby Grant to the City of San Diego, a Municipal Corporation, in the County of San Diego, State of California, an easement and right of way for the construction and maintenance of a line of sewers through, along and across ALL THAT REAL PROPERTY situated in the City of San Diego, County of San Diego, State of California, bounded and described as follows:

The South four feet of Lots 1 to 8 inclusive, Block C, Edendale, according to

Map thereof No. 1647, filed in the Office of the County Recorder of Said San Diego County;

A portion of Lots 9 to 16 inclusive, Block B, Arlington, said easement and right of way being four feet in width, two feet on each side of the following described center lines. Beginning at a point on the northeasterly line of said Block B, distant 261.30 feet northwesterly from the easterly corner of said Block B; thence southeasterly on a direct line to a point on the southwesterly line of Lot 14, said Block B, distant 57.50 feet northwesterly from the southerly corner of Lot 15, said Block B; ALSO,

Beginning at a point on the southeasterly line of Lot 16, said Block B, distant 27.78 feet southwesterly from the easterly corner of said Lot 16; thence northwesterly on a direct line to a point on the northeasterly line of said Lot 16, distant 31.45 feet northwesterly from the easterly corner of said lot 16; Said Arlington being according to Map thereof No. 1638, filed in the Office of the County Recorder of said San Diego County.

TO HAVE AND TO HOLD the above granted and described right of way unto the said grantee, its successors and assigns forever for the construction and maintenance of a main sewer pipe line.

IN WITNESS WHEREOF: said Corporation has caused this instrument to be executed by its proper officers and its corporate seal affixed this 26th day of December 1924.

PACIFIC BUILDING COMPANY,  
By O. W. COTTON

President

Attest:  
W. S. HELLER

Secretary.

(SEAL)

STATE OF CALIFORNIA,) ss.  
COUNTY OF SAN DIEGO,)

On this 26th day of December, A. D. Nineteen Hundred and twenty-four before me, J. Brooks, a Notary Public in and for said County, residing therein, duly commissioned and sworn, personally appeared O. W. Dotton known to me to be the President, and W. S. Heller, known to me to be the Secretary of the Corporation that executed the within instrument, known to me to be the persons who executed the within instrument on behalf of the Corporation within named, and acknowledged to me that such Corporation executed the same.

IN WITNESS WHEREOF, I have hereunto set my hand and affixed my Official Seal, in the County of San Diego, State of California, the day and year in this certificate first above written.

J. BROOKS  
Notary Public in and for the County of San Diego, State of California.

(SEAL)

RECORDED AT REQUEST OF City Clerk FEB 13 1925 at 2 o'clock P. M. In Book No. 1049 Page 360 of Deeds. Records of San Diego County, Calif.

JOHN H. FERRY, County Recorder,  
By N. C. PARSONS, Deputy.

I HEREBY CERTIFY that the above and foregoing is a full, true and correct copy of Grant Deed from the Pacific Building Company, a corporation, to the City of San Diego, California, being Document No. 169155.

ALLEN H. WRIGHT  
City Clerk of the City of San Diego, California.

By Clark M. Foote Jr Deputy.

RIGHT OF WAY CONTRACT.

I, Iona D. Badgley, widow of Drury F. Badgley, deceased, and Sam Kalageorgevich, FOR AND IN CONSIDERATION of the benefits to accrue by the location and construction of a sewer line by the City of San Diego, California, through and across the property herein-after described; and in consideration of the sum of One Dollar (\$1.00), to us in hand paid, the receipt whereof is hereby acknowledged, do hereby grant to the City of San Diego, a municipal corporation in the County of San Diego, State of California, an easement and right of way for the construction and maintenance of a line of sewers through, along and across all that certain real property, situate in the City of San Diego, County of San Diego, State of California, particularly described as follows, to-wit:

A portion of the West 75 feet of the East 150 feet of the West 300 feet of Block 3, Logan Avenue Addition, according to the Official Map thereof filed in the Office of the County Recorder of San Diego County, California, said easement and right of way being four feet in width, two feet on each side of the following described center line:

Beginning at a point on the south line of National Avenue distant 378.46 feet west from the northeast corner of said Block 3, Logan Avenue Addition; thence southwesterly on an angle of 78 degrees 13 minutes 37 seconds with the said south line of National Avenue, to a point on the south line of said Block 3, distant 387.80 feet west from the southeast corner of said Block 3.

TO HAVE AND TO HOLD the above granted and described right of way unto the said City of San Diego, its successors and assigns forever, as a right of way for a sewer pipe line.

IN WITNESS WHEREOF, we have hereunto set our hands and seals this 15th day of December, 1924.

his  
X  
mark  
Sam KALAGEORGEVICH (SEAL)  
IONA D. BADGLEY (SEAL)

WITNESS:

E. H. BROOKS;  
MARK O. KALAGEORGEVICH  
STATE OF CALIFORNIA,) ss.  
COUNTY OF SAN DIEGO,)

On this 15th day of December, 1924, before me, E. H. Brooks, a Notary Public in and for the said County of San Diego, State of California, residing therein, duly commissioned and sworn, personally appeared Iona D. Badgley and Sam Kalageorgevich, personally known to me to be the persons whose names are subscribed to the within instrument, and they duly acknowledged to me that they executed the same.

IN WITNESS WHEREOF, I have hereunto set my hand and affixed my official seal, at my office in the County of San Diego, the day and year in this certificate first above written.

E. H. BROOKS,  
Notary Public in and for the County of San Diego

(SEAL)

State of California.

My Commission expires May 28, 1926.

RECORDED AT REQUEST OF City Clerk FEB 13 1925 at 2 o'clock P. M. In Book No. 1051 Page 299 of Deeds. Records of San Diego County, Calif.

JOHN H. FERRY, County Recorder,  
By N. C. PARSONS, Deputy.

I HEREBY CERTIFY that the above and foregoing is a full, true and correct copy of Right of Way Contract from Iona D. Badgley, a widow, and Sam Kalageorgevich, to the City Of San Diego, California, being Document No. 169157.

ALLEN H. WRIGHT  
City Clerk of the City of San Diego, California.

By Clark M. Foote Jr Deputy.

RIGHT OF WAY DEED.

We, T. E. Farrow and May Buck Farrow, husband and wife, For and in consideration of the benefits to accrue by the location and construction of a sewer line through and across the property hereinafter described, and in consideration of the sum of One Dollar (\$1.00) receipt of which is hereby acknowledged, do hereby grant to The City of San Diego, a municipal corporation in the County of San Diego, State of California, an easement and right of way for the construction and maintenance of a line of sewers through, along and across all that certain real property, situate in the City of San Diego, County of San Diego, State of California, described as follows:

A portion of Lots 34 and 35, Block 500; a portion of Lots 12, 37 and 38, Block 499 and a portion of Lots 13, 14 and 15, Block 498, all in H. H. Dougherty's Subdivision, according to Map thereof filed in Book 15 of Deeds, at page 36, records of the County Recorder of San Diego County, California, said easement and right of way being four feet in width, two feet on each side of the following described center line:

Beginning at a point on the north line of Lot 34, Block 500, said H. H. Dougherty's Subdivision, distant 2.00 feet west from the easterly line of said Block 500; thence southerly on a line parallel to and distant 2.00 feet westerly from the easterly line of said Block 500 to the south line of said Block 500;

ALSO, Beginning at a point on the north line of Block 499, said H. H. Dougherty's Subdivision, distant 2.00 feet westerly from the easterly line of said Block 499; thence southerly on a line parallel to and distant 2.00 feet westerly from the easterly line of said Block 499 to the south line of Lot 12, said Block 499; ALSO,

Beginning at a point on the north line of Lot 38, said Block 499, distant 360.12 feet east from the northwest corner of Lot 25, said Block 499; thence southwesterly on a direct line to a point on the south line of said Block 499, distant 313.69 feet east from the southwest corner of said Block 499; ALSO,

Beginning at a point on the north line of Lot 13, Block 498, said H. H. Dougherty's Subdivision, distant 287.15 feet east from the northwest corner of said Block 498; thence southwesterly on a direct line to a point on the south line of Lot 15, said Block 498, distant 240.72 feet east from the southwest corner of Lot 24, said Block 498.

To have and to hold the above granted and described right of way unto the said The City of San Diego, its successors and assigns, forever, as a right of way for a sewer pipe line.

WITNESS our hands this 28th day of November 1924.

T. E. FARROW  
MAY BUCK FARROW

STATE OF CALIFORNIA,) ss.  
COUNTY OF SAN DIEGO,)

On this 28th day of November, 1924, before me, E. H. Brooks, a Notary Public in and for the said County of San Diego, State of California, residing therein, duly commissioned and sworn, personally appeared T. E. Farrow and May Buck Farrow personally known to me to be the persons whose names are subscribed to the within instrument, and they duly acknowledged to me that they executed the same.

IN WITNESS WHEREOF, I have hereunto set my hand and affixed my official seal, at my office in the County of San Diego, the day and year in this certificate first above written.

E. H. BROOKS  
Notary Public in and for the County of San Diego,  
State of California.

(SEAL)

My Commission expires May 28, 1926.

RECORDED AT REQUEST OF City Clerk FEB 13 1925 at 2 o'clock P. M. In Book No. 1051 Page 304 of Deeds. Records of San Diego County, Calif.

JOHN H. FERRY, County Recorder,  
By N. C. PARSONS, Deputy.

I HEREBY CERTIFY that the above and foregoing is a full, true and correct copy of Right of Way Deed from T. E. Farrow and May Buck Farrow, husband and wife, to the City of San Diego, California, being Document No. 169159.

ALLEN H. WRIGHT  
City Clerk of the City of San Diego, California.

By Clark M. Foote Jr Deputy.

RIGHT OF WAY CONTRACT.

We, Gertrude L. Harris and Bradford W. Harris, wife and husband, FOR AND IN CONSIDERATION of the benefits to accrue by the location and construction of a sewer line by the City of San Diego, California, through and across the property hereinafter described, and in consideration of the sum of One Dollar (\$1.00), to us in hand paid, the receipt whereof is hereby acknowledged, do hereby grant to the City of San Diego, a municipal corporation in the County of San Diego, State of California, an easement and right of way for the construction and maintenance of a line of sewers through, along and across all that certain real property, situate in the City of San Diego, County of San Diego, State of California, particularly described as follows, to-wit:

A portion of Lots 1, 2, 3, 4 and 5, Block 464, W. G. Werth's Addition, according to Map thereof No. 409, filed in the Office of the County Recorder of San Diego County, California, said easement and right of way being four feet in width, two feet on each side of the following described center line:

Beginning at a point on the west line of Lot 5, Block 464, said W. G. Werth's Addition, distant 5.92 feet south from the northwest corner of said Lot 5; thence southeasterly on a direct line to a point on the south line of Lot 1, said Block 464, distant 15.78 feet west from the southeast corner of said Lot 1.

TO HAVE AND TO HOLD the above granted and described right of way unto the said City of San Diego, its successors and assigns forever, as a right of way for a sewer pipe line.

IN WITNESS WHEREOF, we have hereunto set our hands and seals this 29th day of November, 1924.

MRS. GERTRUDE L. HARRIS (SEAL)  
Mr. BRADFORD W. HARRIS (SEAL)

STATE OF CALIFORNIA,) ss.  
COUNTY OF SAN DIEGO,)

On this 29th day of November, 1924, before me, E. H. Brooks, a Notary Public in and for the said County of San Diego, State of California, residing therein, duly commissioned and sworn, personally appeared Gertrude L. Harris and Bradford W. Harris, personally known to me to be the persons whose names are subscribed to the within instrument, and they duly acknowledged to me that they executed the same.

IN WITNESS WHEREOF, I have hereunto set my hand and affixed my official seal, at my office in the County of San Diego, the day and year in this certificate first above written.

E. H. BROOKS,  
Notary Public in and for the County of San Diego,  
State of California.

(SEAL)

My Commission expires May 28, 1926.

RECORDED AT REQUEST OF City Clerk FEB 13 1925 at 2 o'clock P. M. In Book No. 1065 Page 233 of DEEDS. Records of San Diego County, Calif.

JOHN H. FERRY, County Recorder,  
By N. C. PARSONS, Deputy.

I HEREBY CERTIFY that the above and foregoing is a full, true and correct copy of Right of Way Contract from Bradford W. Harris and Gertrude L. Harris, husband and wife, to the City of San Diego, California, being Document No. 169161.

ALLEN H. WRIGHT  
City Clerk of the City of San Diego, California.

By Clark M. Foote Jr Deputy.

RIGHT OF WAY CONTRACT.

I, Mary A. Werth, a widow, FOR AND IN CONSIDERATION of the benefits to accrue by the location and construction of a sewer line by the City of San Diego, California, through and across the property hereinafter described, and in consideration of the sum of One Dollar (\$1.00), to me in hand paid, the receipt whereof is hereby acknowledged, do hereby grant to the City of San Diego, a municipal corporation in the County of San Diego, State of California, an easement and right of way for the construction and maintenance of a line of sewers through, along and across all that certain real property, situate in the City of San Diego, County of San Diego, State of California, particularly described as follows, to-wit:

A portion of Lot 6, Block 464, W. G. Werth's Addition, according to Map thereof No. 409, filed in the Office of the County Recorder of San Diego County, California, said easement and right of way being four feet in width, two feet on each side of the following described center line:

Beginning at a point on the north line of Lot 6, Block 464, said W. G. Werth's Addition, distant 4.82 feet west from the northeast corner of said Lot 6; thence southeasterly on a direct line to a point on the east line of said Lot 6, distant 5.92 feet south from the northeast corner of said lot 6.

TO HAVE AND TO HOLD the above granted and described right of way unto the said City of San Diego, its successors and assigns forever, as a right of way for a sewer pipe line.

IN WITNESS WHEREOF, I have hereunto set my hand and seal this 30th day of October, 1924.

MARY A. WERTH (SEAL)

STATE OF CALIFORNIA,) ss.  
COUNTY OF SAN DIEGO,)

On this 30th day of October, 1924, before me, E. H. Brooks, a Notary Public in and for the said County of San Diego, State of California, residing therein, duly commissioned and sworn, personally appeared Mary A. Werth personally known to me to be the person whose name is subscribed to the within instrument, and she duly acknowledged to me that she executed the same.

IN WITNESS WHEREOF, I have hereunto set my hand and affixed my official seal, at my office in the County of San Diego, the day and year in this certificate first above written.

E. H. BROOKS,  
Notary Public in and for the County of San  
Diego, State of California.

(SEAL)

My Commission expires May 28, 1926.

RECORDED AT REQUEST OF City Clerk FEB 13 1925 at 2 o'clock P. M. In Book No. 1071 Page 156 of Deeds. Records of San Diego County, Calif.

JOHN H. FERRY, County Recorder,  
By N. C. PARSONS, Deputy.

I HEREBY CERTIFY that the above and foregoing is a full, true and correct copy of Right of Way Contract from Mary A. Werth, a widow, to the City of San Diego, California, being Document No. 169163.

ALLEN H. WRIGHT  
City Clerk of the City of San Diego, California.

By Clark M. Foote Jr Deputy.

RIGHT OF WAY CONTRACT.

I, Mrs. Eliza Cox, a widow, FOR AND IN CONSIDERATION of the benefits to accrue by the location and construction of a sewer line by the City of San Diego, California, through and across the property hereinafter described, and in consideration of the sum of One Dollar (\$1.00), to me in hand paid, the receipt whereof is hereby acknowledged, do hereby grant to the City of San Diego, a municipal corporation in the County of San Diego, State of California, an easement and right of way for the construction and maintenance of a line of sewers through, along and across all that certain real property, situate in the City of San Diego, County of San Diego, State of California, particularly described as follows, to-wit:

A portion of Lots 40 and 41, Block 262, Guion's Addition, according to Map thereof No. 220, filed in the Office of the County Recorder of San Diego County, California, said easement and right of way being four feet in width, two feet on each side of the following described center line:

Beginning at a point on the northwesterly line of Lot 41, Block 262, Guion's Addition, distant 15.31 feet southwesterly from the northerly corner of said Lot 41; thence southerly on a direct line to a point on the southeasterly line of said Lot 40, distant 59.47 feet southwesterly from the easterly corner of said Lot 40.

TO HAVE AND TO HOLD the above granted and described right of way unto the said City of San Diego, its successors and assigns forever, as a right of way for a sewer pipe line.

IN WITNESS WHEREOF I have hereunto set my hand and seal this 3rd day of November, 1924.

MRS. ELIZA COX (SEAL)

STATE OF CALIFORNIA,) ss.  
COUNTY OF SAN DIEGO,)

On this 3rd day of November, 1924, before me, E. H. Brooks, a Notary Public in and for the said County of San Diego, State of California, residing therein, duly commissioned and sworn, personally appeared Mrs. Eliza Cox, personally known to me to be the person whose name is subscribed to the within instrument, and she duly acknowledged to me that she executed the same.

IN WITNESS WHEREOF, I have hereunto set my hand and affixed my official seal, at my office in the County of San Diego, the day and year in this certificate first above written.

E. H. BROOKS,  
Notary Public in and for the County of San Diego, State of California.

(SEAL)

My Commission expires May 28, 1926.

RECORDED AT REQUEST OF City Clerk FEB 13, 1925 at 2 o'clock P. M. In Book No. 1051 Page 302 of Deeds. Records of San Diego County, Calif.

JOHN H. FERRY, County Recorder,  
By N. C. PARSONS, Deputy.

I HEREBY CERTIFY that the above and foregoing is a full, true and correct copy of Right of Way Contract from Eliza Cox, a widow, to the City of San Diego, California, being Document No. 169165.

ALLEN H. WRIGHT  
City Clerk of the City of San Diego, California.

By Clark M. Foote Jr Deputy.

RIGHT OF WAY CONTRACT.

I, Ada M. Tucker, FOR AND IN CONSIDERATION of the benefits to accrue by the location and construction of a sewer line by the City of San Diego, California; through and across the property hereinafter described, and in consideration of the sum of One Dollar (\$1.00), to me in hand paid, the receipt whereof is hereby acknowledged, do hereby grant to the City of San Diego, a municipal corporation in the County of San Diego, State of California, an easement and right of way for the construction and maintenance of a line of sewers through, along and across all that certain real property, situate in the City of San Diego, County of San Diego, State of California, particularly described as follows, to-wit:

A portion of Lot 36, Block 262, Guion's Addition, according to Map thereof No. 220, filed in the Office of the County Recorder of San Diego County, California, said easement and right of way being four feet in width, two feet on each side of the following described center line:

Beginning at a point on the northwesterly line of Lot 36, Block 262, said Guion's Addition, distant 125.74 feet southwesterly from the northerly corner of said Lot 36; thence southerly on a direct line to a point on the southwesterly line of said Lot 36, distant 16.20 feet southeasterly from the westerly corner of said Lot 36. Said property being the separate property of the grantor herein.

TO HAVE AND TO HOLD the above granted and described right of way unto the said City of San Diego, its successors and assigns forever, as a right of way for a sewer pipe line.

IN WITNESS WHEREOF I have hereunto set my hand and seal this 12th day of November, 1924.

ADA M. TUCKER (SEAL)

STATE OF CALIFORNIA,) ss.  
COUNTY OF SAN DIEGO,)

On this 12th day of November, 1924, before me, E. H. Brooks, a Notary Public in and for the said County of San Diego, State of California, residing therein, duly commissioned and sworn, personally appeared Ada M. Tucker personally known to me to be the person whose name is subscribed to the within instrument, and she duly acknowledged to me that she executed the same.

IN WITNESS WHEREOF, I have hereunto set my hand and affixed my official seal, at my office in the County of San Diego, the day and year in this certificate first above written.

E. H. BROOKS,  
Notary Public in and for the County of San Diego, State of California.

(SEAL)

My Commission expires May 28, 1926.

RECORDED AT REQUEST OF City Clerk FEB 13 1925 at 2 o'clock P. M. In Book No. 1065 Page 235 of DEEDS. Records of San Diego County, Calif.

JOHN H. FERRY, County Recorder,  
By N. C. PARSONS, Deputy.



I HEREBY CERTIFY that the above and foregoing is a full, true and correct copy of Right of Way Contract from Ada M. Tucker, to the City of San Diego, California, being Document No. 169167.

ALLEN H. WRIGHT  
City Clerk of the City of San Diego, California.

By Clark M. Foote Jr Deputy.

RIGHT OF WAY CONTRACT.

I, Lella Rider, a widow, FOR AND IN CONSIDERATION of the benefits to accrue by the location and construction of a sewer line by the City of San Diego, California, through and across the property hereinafter described, and in consideration of the sum of One Dollar (\$1.00), to me in hand paid, the receipt whereof is hereby acknowledged, do hereby grant to the City of San Diego, a municipal corporation in the County of San Diego, State of California, an easement and right of way for the construction and maintenance of a line of sewers through, along and across all that certain real property, situate in the City of San Diego, County of San Diego, State of California, particularly described as follows, to-wit:

A portion of Lots 37, 38 and 39, Block 262, Guion's Addition, according to Map thereof No. 220, filed in the Office of the County Recorder of San Diego County, California, said easement and right of way being four feet in width, two feet on each side of the following described center line:

Beginning at a point on the northwesterly line of Lot 39, Block 262, Guion's Addition, distant 59.47 feet southwesterly from the northerly corner of said Lot 39; thence southerly on a direct line to a point on the southeasterly line of said Lot 37, distant 125.74 feet southwesterly from the easterly corner of said Lot 37.

TO HAVE AND TO HOLD the above granted and described right of way unto the said City of San Diego, its successors and assigns forever, as a right of way for a sewer pipe line.

IN WITNESS WHEREOF, I have hereunto set my hand and seal this 27th day of October, 1924.

LELLA RIDER (SEAL)

STATE OF CALIFORNIA,) ss.  
COUNTY OF SAN DIEGO,)

On this 27th day of October, 1924, before me, E. H. Brooks, a Notary Public in and for the said County of San Diego, State of California, residing therein, duly commissioned and sworn, personally appeared Lella Rider, personally known to me to be the person whose name is subscribed to the within instrument, and she duly acknowledged to me that she executed the same.

IN WITNESS WHEREOF, I have hereunto set my hand and affixed my official seal, at my office in the County of San Diego, the day and year in this certificate first above written.

E. H. BROOKS,  
Notary Public in and for the County of San Diego, State of California.

(SEAL)

My Commission expires May 28, 1926.

RECORDED AT REQUEST OF City Clerk FEB 13 1925 at 2 o'clock P. M. In Book No. 1049 Page 363 of Deeds. Records of San Diego County, Calif.

JOHN H. FERRY, County Recorder,  
By N. C. PARSONS, Deputy.

I HEREBY CERTIFY that the above and foregoing is a full, true and correct copy of Right of Way Contract from Lella Rider, a widow, to the City of San Diego, California, being Document No. 169169.

ALLEN H. WRIGHT  
City Clerk of the City of San Diego, California.

By Clark M. Foote Jr Deputy.

RIGHT OF WAY CONTRACT.

We, John Benesch and Ida Benesch, husband and wife, FOR AND IN CONSIDERATION of the benefits to accrue by the location and construction of a sewer line by the City of San Diego, California, through and across the property hereinafter described, and in consideration of the sum of One Dollar (\$1.00), to us in hand paid, the receipt whereof is hereby acknowledged, do hereby grant to the City of San Diego, a municipal corporation in the County of San Diego, State of California, an easement and right of way for the construction and maintenance of a line of sewers through, along and across all that certain real property, situate in the City of San Diego, County of San Diego, State of California, particularly described as follows, to-wit:

A portion of Lot T, Block 3, Sierra Park, according to Map thereof No. 1499, filed in the Office of the County Recorder of San Diego County, California, said easement and right of way being four feet in width, two feet on each side of the following described center line:

Beginning at a point on the south line of Lot T, Block 3, said Sierra Park, distant 2.00 feet east from the southwest corner of said Lot T; thence north on a line parallel to and distant 2.00 feet east from the west line of said Lot T, to the north line of said Lot T.

TO HAVE AND TO HOLD the above granted and described right of way unto the said City of San Diego, its successors and assigns forever, as a right of way for a sewer pipe line.

IN WITNESS WHEREOF, we have hereunto set our hands and seals this 31st day of October, 1924.

JOHN BENESCH (SEAL)  
IDA BENESCH (SEAL)

STATE OF CALIFORNIA,) ss.  
COUNTY OF SAN DIEGO,)

On this 3rd day of November, 1924, before me, E. H. Brooks, a Notary Public in and for the said County of San Diego, State of California, residing therein, duly commissioned and sworn, personally appeared John Benesch and Ida Benesch, personally known to me to be the persons whose names are subscribed to the within instrument, and they duly acknowledged to me that they executed the same.

IN WITNESS WHEREOF, I have hereunto set my hand and affixed my official seal, at my office in the County of San Diego, the day and year in this certificate first

above written.

E. H. BROOKS,  
Notary Public in and for the County of San Diego,  
State of California.

(SEAL)

My Commission expires May 28, 1926.

RECORDED AT REQUEST OF City Clerk FEB 13, 1925 at 2 o'clock P. M. In Book No. 1051 page 300 of Deeds. Records of San Diego County, Calif.

JOHN H. FERRY, County Recorder,  
By N. C. PARSONS, Deputy.

I HEREBY CERTIFY that the above and foregoing is a full, true and correct copy of Right of Way Contract from from John Benesch and Ida Benesch, husband and wife, to the City of San Diego, California, being Document No. 169171.

ALLEN H. WRIGHT  
City Clerk of the City of San Diego, California.

By Clark M. Foote Jr Deputy.

RIGHT OF WAY CONTRACT.

We, D. C. Pixley and Florence M. Pixley, husband and wife, FOR AND IN CONSIDERATION of the benefits to accrue by the location and construction of a sewer line by the City of San Diego, California, through and across the property hereinafter described, and in consideration of the sum of One Dollar (\$1.00), to them in hand paid, the receipt whereof is hereby acknowledged, do hereby grant to the City of San Diego, a municipal corporation in the County of San Diego, State of California, an easement and right of way for the construction and maintenance of a line of sewers through, along and across all that certain real property, situate in the City of San Diego, County of San Diego, State of California, particularly described as follows, to-wit:

A portion of Acre Lots 3, 4, 5, 6 and 7, H. C. Skinner's Addition, according to Map thereof No. 140, filed in the Office of the County Recorder of San Diego County, California, said easement and right of way being four feet in width, two feet on each side of the following described center line:

Beginning at a point on the north line of Acre Lot 3, H. C. Skinner's Addition, according to said Map No. 140, distant 26.54 feet west from the northeast corner of said Lot 3; thence southeasterly on a direct line to an intersection with the westerly prolongation of the center line of the alley between Block 3, S. W. Haines Subdivision and Block A, Edendale, according to the respective maps thereof filed in the Office of the County Recorder of San Diego County, California, said point of intersection being 2.00 feet west from the east line of said Acre Lot 5; thence south on a line parallel to and distant 2.00 feet west from the east line of said H. C. Skinner's Addition, to the south line of Acre Lot 7, said H. C. Skinner's Addition.

TO HAVE AND TO HOLD the above granted and described right of way unto the said City of San Diego, its successors and assigns forever, as a right of way for a sewer pipe line and appurtenances.

IN WITNESS WHEREOF we have hereunto set our hands and seals this 28th day of Oct. 1924.

D. C. PIXLEY (SEAL)  
FLORENCE M. PIXLEY (SEAL)

STATE OF CALIFORNIA, )  
COUNTY OF ORANGE, ) ss.

On this 28th day of October, 1924, before me, Osman Pixley a Notary Public in and for the said County of Orange State of California, residing therein, duly commissioned and sworn, personally appeared D. C. Pixley and Florence M. Pixley, his wife, personally known to me to be the persons whose names are subscribed to the within instrument, and they duly acknowledged to me that they executed the same.

IN WITNESS WHEREOF, I have hereunto set my hand and affixed my official seal, at my office in the County of Orange the day and year in this certificate first above written.

OSMAN PIXLEY  
Notary Public in and for the County of Orange,  
State of California.

(SEAL)

My Commission Expires April 12, 1926.

RECORDED AT REQUEST OF City Clerk FEB 13 1925 at 2 o'clock P. M. In Book No. 1049 Page 361 of Deeds. Records of San Diego County, Calif.

JOHN H. FERRY, County Recorder,  
By N. C. PARSONS, Deputy.

I HEREBY CERTIFY that the above and foregoing is a full, true and correct copy of Right of Way Contract from D. C. Pixley and Florence M. Pixley, husband and wife, to the City of San Diego, California, being Document No. 169173.

ALLEN H. WRIGHT  
City Clerk of the City of San Diego, California.

By Clark M. Foote Jr Deputy.

RIGHT OF WAY CONTRACT.

I, Andy Bentson, a single man, FOR AND IN CONSIDERATION of the benefits to accrue by the location and construction of a sewer line by the City of San Diego, California, through and across the property hereinafter described, and in consideration of the sum of One Dollar (\$1.00), to me in hand paid, the receipt whereof is hereby acknowledged, do hereby grant to the City of San Diego, a municipal corporation in the County of San Diego, State of California, an easement and right of way for the construction and maintenance of a line of sewers through, along and across all that certain real property, situate in the City of San Diego, County of San Diego, State of California, particularly described as follows, to-wit:

A portion of the North 1/2 of Acre Lot 2, H. C. Skinner's Addition, according to Map thereof No. 140, filed in the Office of the County Recorder of San Diego County, California, said easement and right of way being four feet in width, two feet on each side of the following described center line:

Beginning at a point on the north line of Acre Lot 2, said H. C. Skinner's Addition, distant 46.01 feet west from the northeast corner of said Acre Lot 2; thence southeasterly on a direct line to a point on the south line of the North 1/2 of said

Acre Lot 2, distant 52.89 feet west from the southeast corner of the North 1/2 of said Acre Lot 2.

TO HAVE AND TO HOLD the above granted and described right of way unto the said City of San Diego, its successors and assigns forever, as a right of way for a sewer pipe line.

IN WITNESS WHEREOF, I have hereunto set my hand and seal this 27th day of October, 1924.

ANDY BENTSON (SEAL)

STATE OF CALIFORNIA,) ss.  
COUNTY OF SAN DIEGO,)

On this 27th day of October, 1924, before me, E. H. Brooks, a Notary Public in and for the said County of San Diego, State of California, residing therein, duly commissioned and sworn, personally appeared Andy Bentson, personally known to me to be the person whose name is subscribed to the within instrument, and he duly acknowledged to me that he executed the same.

IN WITNESS WHEREOF, I have hereunto set my hand and affixed my official seal, at my office in the County of San Diego, the day and year in this certificate first above written.

E. H. BROOKS,  
Notary Public in and for the County of San Diego, State of California.

(SEAL)

My Commission expires May 28, 1926.

RECORDED AT REQUEST OF City Clerk FEB 13 1925 at 2 o'clock P. M. In Book No. 1051 Page 301 of Deeds. Records of San Diego County, Calif.

JOHN H. FERRY, County Recorder,  
By N. C. PARSONS, Deputy.

I HEREBY CERTIFY that the above and foregoing is a full, true and correct copy of Right of Way Contract from Andy Bentson to the City of San Diego, California, being Document No. 169175.

ALLEN H. WRIGHT  
City Clerk of the City of San Diego, California.

By Clark M. Fote Jr Deputy.

RIGHT OF WAY CONTRACT.

Ed. A. Sears, a widower, FOR AND IN CONSIDERATION of the benefits to accrue by the location and construction of a sewer line by the City of San Diego, California, through and across the property hereinafter described, and in consideration of the sum of One Dollar (\$1.00), to me in hand paid, the receipt whereof is hereby acknowledged, does hereby grant to the City of San Diego, a municipal corporation in the County of San Diego, State of California, an easement and right of way for the construction and maintenance of a line of sewers through, along and across all that certain real property, situate in the City of San Diego, County of San Diego, State of California, particularly described as follows, to-wit:

A portion of Lots 5 and 6, Block 422, Helphingstine's Addition, according to Map thereof No. 450, filed in the Office of the County Recorder of San Diego County, California, said easement and right of way being four feet in width, two feet on each side of the following described center line:

Beginning at a point on the south line of Lot 5, said Block 422, distant 20.10 feet west from the southeast corner of said Lot 5; thence northwesterly on a direct line to a point on the west line of Lot 6, said Block 422, distant 90.26 feet south from the northwest corner of said Lot 6.

TO HAVE AND TO HOLD the above granted and described right of way unto the said City of San Diego, its successors and assigns forever, as a right of way for a sewer pipe line.

IN WITNESS WHEREOF, I have hereunto set my hand and seal this 7th day of November, 1924.

ED A. SEARS (SEAL)

STATE OF CALIFORNIA,) ss.  
COUNTY OF SAN DIEGO,)

On this 7th day of November, 1924, before me, E. H. Brooks a Notary Public in and for the said County of San Diego, State of California, residing therein, duly commissioned and sworn, personally appeared Ed A. Sears, personally known to me to be the person whose name is subscribed to the within instrument, and he duly acknowledged to me that he executed the same.

IN WITNESS WHEREOF, I have hereunto set my hand and affixed my official seal, at my office in the County of San Diego, the day and year in this certificate first above written.

E. H. BROOKS,  
Notary Public in and for the County of San Diego, State of California.

(SEAL)

My Commission expires May 28, 1926.

RECORDED AT REQUEST OF City Clerk FEB 13 1925 at 2 o'clock P. M. In Book No. 1049 Page 364 of Deeds. Records of San Diego County, Calif.

JOHN H. FERRY, County Recorder,  
By N. C. PARSONS, Deputy.

I HEREBY CERTIFY that the above and foregoing is a full, true and correct copy of Right of Way Contract from Ed A. Sears, a widower, to the City of San Diego, California, being Document No. 169177.

ALLEN H. WRIGHT  
City Clerk of the City of San Diego, California.

By Clark M. Fote Jr Deputy.

## GRANT EASEMENT.

Ruel H. Liggett and Bessie C. Liggett, husband and wife, For and in consideration of One Dollar and other valuable consideration, Do Hereby Grant to the City of San Diego, a Municipal Corporation in the County of San Diego, State of California, an easement and right of way for alley purposes through, over and across ALL THAT REAL PROPERTY situated in the City of San Diego, County of San Diego, State of California, bounded and described as follows:

A portion of Lot 28, Block 3, Amended Plat of Hillcrest, according to Map thereof filed in the Office of the County Recorder of San Diego County, California, said easement and right of way being particularly described as follows:

Beginning at a point on the northwesterly line of Hillcrest Drive, distant 8.75 feet northeasterly from the intersection of the northwesterly line of Hillcrest Drive with the east line of the alley in Block 3, said Amended Plat of Hillcrest; thence northerly a distance of 12.90 feet to a point of compound curve, the last described course being along the arc of a circle whose center bears North 58 degrees 50 minutes 40 seconds West, 10.00 feet from the beginning of the curve; thence from the point of compound curve a distance of 5.15 feet to an intersection with the east line of the alley in said Block 3, the last described course being along the arc of a circle whose center bears North 47 degrees 15 minutes 30 seconds East, 69.11 feet from the point of compound curve; thence northerly along the east line of said alley, a distance of 42.99 feet to an intersection with the easterly prolongation of the south line of Lot 6, said Block 3; thence southerly along the arc of a circle whose radius is 41.68 feet and whose center is on the easterly prolongation of the south line of said Lot 6, to an intersection with the northwesterly line of Hillcrest Drive; thence southwesterly along the northwesterly line of Hillcrest Drive to the place of beginning.

TO HAVE AND TO HOLD the above granted and described easement and right of way unto the said grantee, its successors and assigns, forever for alley purposes; Witness our hands and seals this 14th day of February 1925.

RUEL H. LIGGETT (SEAL)  
BESSIE C. LIGGETT (SEAL)

STATE OF CALIFORNIA,) ss.  
COUNTY OF SAN DIEGO,)

On this 14th day of February A. D. Nineteen Hundred and twenty-five before me, Howard C. Liggett a Notary Public in and for said County, residing therein, duly commissioned and sworn, personally appeared Ruel H. Liggett and Bessie C. Liggett, husband and wife, known to me to be the persons described in and whose names are subscribed to the within instrument, and acknowledged to me that they executed the same.

IN WITNESS WHEREOF, I have hereunto set my hand and Official Seal, at my office, in the city of San Diego, County of San Diego, State of California, the day and year in this certificate first above written.

HOWARD C. LIGGETT

Notary Public in and for the County of San Diego, State of California.

(SEAL)

RECORDED AT REQUEST OF City Clerk FEB 17 1925 at 7 Min. past 9 o'clock A. M.  
In Book No. 1079 Page 96 of Deeds. Records of San Diego County, Calif.

JOHN H. FERRY, County Recorder,  
By N. C. PARSONS, DEPUTY.

I HEREBY CERTIFY that the above and foregoing is a full, true and correct copy of Grant Easement from Ruel H. Liggett and Bessie C. Liggett, husband and wife, to the City of San Diego, California, being Document No. 169317.

ALLEN H. WRIGHT

City Clerk of the City of San Diego, California.

By Clark M. Frote Jr Deputy.

D E E D.

We, Fitz H. W. Drummond and Morrell Drummond, husband and wife, FOR AND IN CONSIDERATION of the benefits to accrue by the location, construction and maintenance of a sewer line through and across the property herein described, and in consideration of the sum of One Dollar (\$1.00) to us in hand paid, the receipt whereof is hereby acknowledged, do hereby grant to the City of San Diego, a municipal corporation in the County of San Diego, State of California, an easement and right of way through, along and across all that certain real property situate in the City of San Diego, County of San Diego, State of California, particularly described as follows, to-wit:

The West 1/2 (W:1/2) of Lot L, Block 280, Horton's Addition, according to the Official Map thereof filed in the Office of the County Recorder of San Diego County, California.

TO HAVE AND TO HOLD the above granted and described right of way unto the said grantee, its successors and assigns forever, as a right of way for a sewer pipe line.

The purpose of this easement and right of way is for the construction and maintenance of a private sewer lateral inside the property lines, it being understood that the City of San Diego is not to be held liable for any damage resulting from the construction and maintenance of sewer laterals over and across this easment.

IN WITNESS WHEREOF, we have hereunto set our hands and seals this 11th day of February 1925.

FITZ H. W. DRUMMOND (SEAL)  
MORRELL DRUMMOND (SEAL)

STATE OF CALIFORNIA,) ss.  
COUNTY OF SAN DIEGO,)

On this 11th day of February, 1925, before me, E. H. Brooks a Notary Public in and for the said County of San Diego, State of California, residing therein, duly commissioned and sworn, personally appeared Fitz H. W. Drummond and Morrell Drummond personally known to me to be the persons whose names are subscribed to the within instrument, and they duly acknowledged to me that they executed the same.

IN WITNESS WHEREOF, I have hereunto set my hand and affixed my official seal, at my office in the County of San Diego, the day and year in this certificate first above written.

E. H. BROOKS,

Notary Public in and for the County of San Diego, State of California.

(SEAL)

My Commission expires May 28, 1926.

RECORDED AT REQUEST OF City Clerk FEB 26 1925 at 30 Min. past 3 o'clock P. M.  
In Book No. 1077 Page 171 of Deeds. Records of San Deigo County, Calif.

JOHN H. FERRY, County Recorder,  
By N. C. PARSONS, Deputy.

I HEREBY CERTIFY that the above and foregoing is a full, true and correct copy of Deed from Fitz H. W. Drummond and Morrell Drummons, husband and wife, to the City of San Diego, California, being Document No. 169432.

ALLEN H. WRIGHT  
City Clerk of the City of San Diego, California.

By Clark M. Foste Jr Deputy.

D E E D.

We, H. Kahn and M. Barber, individual property of the grantors hereof, For and in Consideration of the benefits to accrue by the location, construction and maintenance of a sewer line through and across the property herein described, and in consideration of the sum of One Dollar (\$1.00) to \_\_\_\_\_ in hand paid, the receipt whereof is hereby acknowledged, does hereby grant to the City of San Diego, a municipal corporation in the County of San Diego, State of California, an easement and right of way through, along and across all that certain real property situate in the City of San Diego, County of San Diego, State of California, particularly described as follows, to-wit:

Lots Forty Four (44) Forty Five (45) and Forty six (46) in Block Eight (8) of the Subdivision of Lots twenty (20) to Fifty (50) inc in Block "N" of Teralta, in the City of San Diego, County of S. D. Map #1000, filed in the office of the County Recorder of Said S. D. County July 18th, 1906.

TO HAVE AND TO HOLD the above granted and described right of way unto the said grantee, its successors and assigns forever, as a right of way for a sewer pipe line.

The purpose of this easement and right of way is for the construction and maintenance of a private sewer lateral inside the property lines, it being understood that the City of San Diego is not to be held liable for any damage resulting from the construction and maintenance of sewer laterals over and across this easment.

IN WITNESS WHEREOF, we have hereunto set our hands and seals this second day of February 1925.

H. KAHN (SEAL)  
M. BARBER (SEAL)

STATE OF CALIFORNIA,) ss.  
COUNTY OF SAN DIEGO,)

On this 2nd day of February, 1925, before me, P. W. Browning, a Notary Public in and for the said County of San Diego, State of California, residing therein, duly commissioned and sworn, personally appeared H. Kahn and M. Barber personally known to me to be the persons whose name are subscribed to the within instrument, and they duly acknowledged to me that they executed the same.

IN WITNESS WHEREOF, I have hereunto set my hand and affixed my official seal, at my office in the County of San Diego, the day and year in this certificate first above written.

P. W. BROWNING  
Notary Public in and for the County of San Diego,  
State of California.

(SEAL)

My Commission expires Jan 17th. 1928.

RECORDED AT REQUEST OF City Clerk FEB 26 1925 at 30 Min. past 3 o'clock P. M.  
In Book No. 1037 Page 450 of Deed. Records of San Diego County, Calif.

JOHN H. FERRY, County Recorder,  
By N. C. PARSONS, Deputy.

I HEREBY CERTIFY THAT THE above and foregoing is a full, true and correct copy of Deed from H. Kahn and M. Barber, to the City of San Diego, California, being Document No. 169434.

ALLEN H. WRIGHT  
City Clerk of the City of San Diego, California.

By Clark M. Foste Jr Deputy.

RIGHT OF WAY CONTRACT.

We, J. B. Farley and Zemula C. Farley, husband and wife, For and in Consideration of the benefits to accrue by the location and construction of a sewer line by the City of San Diego, California, through and across the property hereinafter described, and in consideration of the sum of One Dollar (\$1.00), to us in hand paid, the receipt whereof is hereby acknowledged, do hereby grant to the City of San Diego, a municipal corporation in the County of San Diego, State of California, an easement and right of way for the construction and maintenance of a line of sewers through, along and across all that certain real property, situate in the City of San Diego, County of San Diego, State of California, particularly described as follows, to-wit:

The East four feet of the West 40 feet of Lots A, B and C, Block 369, Horton's Addition, according to the Official Map thereof filed in the Office of the County Recorder of San Diego County, California.

TO HAVE AND TO HOLD the above granted and described right of way unto the said City of San Diego, its successors and assigns forever, as a right of way for a sewer pipe line.

IN WITNESS WHEREOF we have hereunto set our hands and seals this day of 10th 1925.

J. B. FARLEY (SEAL)  
ZEMULA C. FARLEY (SEAL)

STATE OF CALIFORNIA,) ss.  
COUNTY OF SAN DIEGO,)

On this 10th day of February, 1925, before me J. H. Dodson a Notary Public in and for the said County of San Diego, State of California, residing therein, duly commissioned and sworn, personally appeared J. B. Farley and Zemula C. Farley, husband and wife, personally known to me to be the persons whose names are subscribed to the within instrument, and they duly acknowledged to me they executed the same.

IN WITNESS WHEREOF, I have hereunto set my hand and affixed my official seal, at my office in the County of San Diego, the day and year in this certificate first

above written.

J. H. DODSON  
Notary Public in and for the County of San Diego, State of California.

(SEAL)

My Commission expires June 7th, 1925.

RECORDED AT REQUEST OF City Clerk FEB 26 1925 at 30 Min past 3 o'clock P. M.  
In Book No. 1077 Page 174 of Deeds. Records of San Diego County, Calif.

JOHN H. FERRY, County Recorder,  
By N. C. PARSONS, Deputy.

I HEREBY CERTIFY that the above and foregoing is a full, true and correct copy of Right of Way Contract from J. B. Farley and Zemula C. Farley to the City of San Diego, California, being Document No. 169436.

ALLEN H. WRIGHT  
City Clerk of the City of San Diego, California.

By Clark M. Fote Jr Deputy

D E E D

We, Margie Lewis Daley and James Marion Daley, husband and wife, FOR AND IN CONSIDERATION of One Dollar and the benefits to accrue by the location, construction and maintenance of a sewer line and water lateral through and across the property herein described, and in consideration of the sum of One Dollar (\$1.00) to us in hand paid, the receipt whereof is hereby acknowledged, do hereby grant to the City of San Diego, a municipal corporation in the County of San Diego, State of California, an easement and right of way through, along and across all that certain real property situate in the City of San Diego, County of San Diego, State of California, particularly described as follows, to-wit:

The East 50 feet of Lots 1, 2, 3, 4 and the north fifteen (15) feet of the east fifty (50) feet of Lot 5, Block 50, City Heights, according to Amended Map thereof filed in the Office of the County Recorder of San Diego County, California.

TO HAVE AND TO HOLD the above granted and described right of way unto the said grantee, its successors and assigns forever, as a right of way for a sewer and water pipe line.

The purpose of this easement and right of way is for the construction and maintenance of a private sewer and water lateral inside the property lines, it being understood that the City of San Diego is not to be held liable for any damage resulting from the construction and maintenance of sewer and water laterals over and across this easement.

IN WITNESS WHEREOF, we have hereunto set our hands and seals this 28th day of January 1925.

MARGIE LEWIS DALEY (SEAL)  
JAMES MARION DALEY (SEAL)

STATE OF CALIFORNIA;) ss.  
COUNTY OF RIVERSIDE.)

On this 28th day of January, 1925, before me, Theodore Backus, a Notary Public in and for the said County of Riverside, State of California, residing therein, duly commissioned and sworn, personally appeared Margie Lewis Daley and James Marion Daley, her husband, personally known to me to be the persons whose names are subscribed to the within instrument, and they duly acknowledged to me that they executed the same.

IN WITNESS WHEREOF, I have hereunto set my hand and affixed my official seal, at my office in the County of Riverside the day and year in this certificate first above written.

THEODORE BACKUS

Notary Public in and for the County of Riverside, California.

(SEAL)

My Commission Expires March 4, 1928.

RECORDED AT REQUEST OF City Clerk FEB 26 1925 at 30 Min. past 3 o'clock P. M.  
In Book No. 1057 Page 167 of Deeds. Records of San Diego County, Calif.

JOHN H. FERRY, County Recorder,  
By N. C. PARSONS, Deputy.

I HEREBY CERTIFY that the above and foregoing is a full, true and correct copy of DEED from James Marion Daley and Margie Lewis Daley, husband and wife, to the City of San Diego, California, being Document No. 169438.

ALLEN H. WRIGHT  
City Clerk of the City of San Diego, California.

By Clark M. Fote Jr Deputy.

D E E D.

I, KATIE M. DAVIS, The property herein described is the individual property of the grantor, FOR AND IN CONSIDERATION of the benefits to accrue by the location, construction and maintenance of a sewer line through and across the property herein described, and in consideration of the sum of One Dollar (\$1.00) to me in hand paid, the receipt whereof is hereby acknowledged, do hereby grant to the City of San Diego, a municipal corporation in the County of San Diego, State of California, an easement and right of way through, along and across all that certain real property situate in the City of San Diego, County of San Diego, State of California, particularly described as follows, to-wit:

Lots 1 and 2-Block 198- University Heights

TO HAVE AND TO HOLD the above granted and described right of way unto the said grantee, its successors and assigns forever, as a right of way for a sewer pipe line.

The purpose of this easement and right of way is for the construction and maintenance of a private sewer lateral inside the property lines, it being understood that the City of San Diego is not to be held liable for any damage resulting from the construction and maintenance of sewer laterals over and across this easment.

IN WITNESS WHEREOF, I have hereunto set my hand and seal this \_\_\_\_ day of

192\_\_.

KATIE M. DAVIS (SEAL)

STATE OF CALIFORNIA,) ss.  
COUNTY OF SANDIEGO,)

On this 23rd day of January, 1925, before me, Mary Starr, a Notary Public in and for the said County of San Diego, State of California, residing therein, duly com-

missioned and sworn, personally appeared Katie M. Davis, personally known to me to be the person whose name is subscribed to the within instrument, and she duly acknowledged to me that she executed the same.

IN WITNESS WHEREOF, I have hereunto set my hand and affixed my official seal, at my office in the County of San Diego, the day and year in this certificate first above written.

MARY STARR  
Notary Public in and for the County of San Diego, State of California.

(SEAL)

My Commission expires Jan. 15, 1928.

RECORDED AT REQUEST OF City Clerk FEB 26 1925 at 30 Min. past 3 o'clock P. M. In Book No. 1077 Page 169 of Deeds. Records of San Diego County, Calif.

JOHN H. FERRY, County Recorder,  
By N. C. PARSONS, Deputy.

I HEREBY CERTIFY that the above and foregoing is a full, true and correct copy of DEED from Katie M. Davis to the City of San Diego, California, being Document No. 169440.

ALLEN H. WRIGHT  
City Clerk of the City of San Diego, California.

By Clark M. Foote Jr Deputy.

D E E D.

We, Joseph Walsh and William Hooper, both single men, FOR AND IN CONSIDERATION of the benefits to accrue by the location, construction and maintenance of a sewer line through and across the property herein described, and in consideration of the sum of One Dollar (\$1.00) to us in hand paid, the receipt whereof is hereby acknowledged, do hereby grant to the City of San Diego, a municipal corporation in the County of San Diego, State of California, an easement and right of way through, along and across all that certain real property situate in the City of San Diego, County of San Diego, State of California, particularly described as follows, to-wit:

The East 30 feet of Lots 15 and 16, Block 1, Nutt's Addition, according to Map thereof filed in the Office of the County Recorder of San Diego County, California.

TO HAVE AND TO HOLD the above granted and described right of way unto the said grantee, its successors and assigns forever, as a right of way for a sewer pipe line.

The purpose of this easement and right of way is for the construction and maintenance of a private sewer lateral inside the property lines, it being understood that the City of San Diego is not to be held liable for any damage resulting from the construction and maintenance of sewer laterals over and across this easment.

IN WITNESS WHEREOF, we have hereunto set out hands and seals this 31st day of January 1925.

JOSEPH WALSH (SEAL)  
WILLIAM HOOPER (SEAL)

STATE OF CALIFORNIA, )  
COUNTY OF SAN DIEGO, ) ss.

On this 25 day of January, 1925, before me, E. P. Griggs, a Notary Public in and for the said County of San Diego, State of California, residing therein, duly commissioned and sworn, personally appeared Joseph Walsh and William Hooper both single men, personally known to me to be the persons whose names are subscribed to the within instrument, and they duly acknowledged to me that they executed the same.

IN WITNESS WHEREOF, I have hereunto set my hand and affixed my official seal, at my office in the County of San Diego, the day and year in this certificate first above written.

E. P. GRIGGS  
Notary Public in and for the County of San Diego, State of California.

(SEAL)

My Commission expires Jan. 12th 1929.

RECORDED AT REQUEST OF City Clerk FEB 26 1925 at 30 Min. past 3 o'clock P. M. In Book No. 1070 Page 104 of deeds. Records of San Diego County, Calif.

JOHN H. FERRY, County Recorder,  
By N. C. PARSONS, Deputy.

I HEREBY CERTIFY that the above and foregoing is a full, true and correct copy of DEED from Joseph Walsh and William Hooper, to the City of San Diego, California, being Document No. 169442.

ALLEN H. WRIGHT  
City Clerk of the City of San Diego, California.

By Clark M. Foote Jr Deputy.

D E E D.

I, John H. Miller, an unmarried man, FOR AND IN CONSIDERATION of the benefits to accrue by the location, construction and maintenance of a sewer line through and across the property herein described, and in consideration of the sum of One Dollar (\$1.00) to me in hand paid, the receipt whereof is hereby acknowledged, do hereby grant to the City of San Diego, a municipal corporation in the County of San Diego, State of California, an easement and right of way through, along and across all that certain real property situate in the City of San Diego, County of San Diego, State of California, particularly described as follows, to-wit:

Lot 33, Block 20, University Heights, according to Amended Map thereof made by G. A. d'Hemecourt, filed in the Office of the County Recorder of San Diego County, California.

TO HAVE AND TO HOLD the above granted and described right of way unto the said grantee, its successors and assigns forever, as a right of way for a sewer pipe line.

The purpose of this easement and right of way is for the construction and maintenance of a private sewer lateral inside the property lines, it being understood that the City of San Diego is not to be held liable for any damage resulting from the construction and maintenance of sewer laterals over and across this easment.

IN WITNESS WHEREOF, I HAVE HEREUNTO SET MY HAND AND SEAL THIS 30th day of January 1925.

JOHN H. MILLER (SEAL)

STATE OF CALIFORNIA, )  
COUNTY OF SAN DIEGO, ) ss.

On this 30th day of January, 1925, before me, E. H. Brooks, a Notary Public in and for the said County of San Diego, State of California; residing therein, duly commissioned and sworn, personally appeared John H. Miller, personally known to me to be the person whose name is subscribed to the within instrument, and he duly acknowledged to me that he executed the same.

IN WITNESS WHEREOF, I HAVE hereunto set my hand and affixed my official seal, at my office in the County of San Diego, the day and year in this certificate first above written.

E. H. BROOKS  
Notary Public in and for the County of San Diego, State of California.

(SEAL)

My Commission expires May 28, 1926.

RECORDED AT REQUEST OF City Clerk FEB 26 1925 at 30 Min. past 3 o'clock P. M. In Book No. 1056 Page 178 of Deeds. Records of San Diego County, Calif.

JOHN H. FERRY, County Recorder,  
By N. C. PARSONS, Deputy.

I HEREBY CERTIFY that the above and foregoing is a full, true and correct copy of DEED from John H. Miller, to the City of San Diego, California, being Document No. 169444.

ALLEN H. WRIGHT  
City Clerk of the City of San Diego, California.

By Clark M. Fote Jr Deputy.

D E E D

I, Mrs Eva Novitch & Hyman Novitch, Wife & Husband, FOR AND IN CONSIDERATION of the benefits to accrue by the location, construction and maintenance of a sewer line through and across the property herein described, and in consideration of the sum of One Dollar (\$1.00) to in hand paid, the receipt whereof is hereby acknowledged, do hereby grant to the City of San Diego, a municipal corporation in the County of San Diego, State of California, an easement and right of way through, along and across all that certain real property situate in the City of San Diego, County of San Diego, State of California, particularly described as follows, to-wit:

Lots 47 and 48, Block 74, of Park Villas Addition.

TO HAVE AND TO HOLD the above granted and described right of way unto the said grantee, its successors and assigns forever, as a right of way for a sewer pipe line.

The purpose of this easement and right of way is for the construction and maintenance of a private sewer lateral inside the property lines, it being understood that the City of San Diego is not to be held liable for any damage resulting from the construction and maintenance of sewer laterals over and across this easment.

IN WITNESS WHEREOF, W have hereunto set their hands and seal this 26th day of January 1925.

MRS. EVA NOVITCH (SEAL)  
HYMAN NOVITCH (SEAL)

STATE OF CALIFORNIA,  
COUNTY OF SAN DIEGO,) ss.

On this 26th day of January, 1925, before me, P. W. Browning a Notary Public in and for the said County of San Diego, State of California, residing therein, duly commissioned and sworn, personally appeared Mrs. Eva Novitch and Hyman Novitch personally known to me to be the persons whose name is subscribed to the within instrument, and they duly acknowledged to me that they executed the same.

IN WITNESS WHEREOF, I have hereunto set my hand and affixed my official seal, at my office in the County of San Diego, the day and year in this certificate first above written.

P. W. BROWNING  
Notary Public in and for the County of San Diego, State of California.

(SEAL)

My Commission expires January 17, 1928.

RECORDED AT REQUEST OF City Clerk FEB 26 1925 at 30 Min. past 3 o'clock P. M. In Book No. 1067 Page 210 of Deeds. Records of San Diego County, Calif.

JOHN H. FERRY, County Recorder,  
By N. C. PARSONS, Deputy.

I HEREBY CERTIFY that the above and foregoing is a full, true and correct copy of DEED from Hyman Novitch and Eva Novitch, husband and wife, to the City of San Diego, California, being Document No. 169446.

ALLEN H. WRIGHT  
City Clerk of the City of San Diego, California.

By Clark M. Fote Jr Deputy.

D E E D.

I, LAURETTA M. BOYD, a widow, FOR AND IN CONSIDERATION of the benefits to accrue by the location, construction and maintenance of a sewer line through and across the property herein described, and in consideration of the sum of One Dollar (\$1.00) to me in hand paid, the receipt whereof is hereby acknowledged, do hereby grant to the City of San Diego, a municipal corporation in the County of San Diego, State of California, an easement and right of way through, along and across all that certain real property situate in the City of San Diego, County of San Diego, State of California, particularly described as follows; to-wit:

Lots 1 and 2 Block 103 University Heights

TO HAVE AND TO HOLD the above granted and described right of way unto the said grantee, its successors and assigns forever, as a right of way for a sewer pipe line.

The purpose of this easement and right of way is for the construction and maintenance of a private sewer lateral inside the property lines, it being understood that the City of San Diego is not to be held liable for any damage resulting from the construction and maintenance of sewer laterals over and across this easment.

IN WITNESS WHEREOF, LAURETTA M. BOYD has hereunto set her hand and seal this twenty-seventh day of January 1925.

LAURETTA M. BOYD (SEAL)



STATE OF CALIFORNIA,) ss.  
COUNTY OF SAN DIEGO,)

On this 27th day of January, 1925, before me, EMMELINE BURNS, a Notary Public in and for the said County of San Diego, State of California, residing therein, duly commissioned and sworn, personally appeared LAURETTA M. BOYD personally known to me to be the person whose name is subscribed to the within instrument, and she duly acknowledged to me that she executed the same.

IN WITNESS WHEREOF, I have hereunto set my hand and affixed my official seal, at my office in the County of San Diego, the day and year in this certificate first above written.

EMMELINE BURNS  
Notary Public in and for the County of San Diego, State of California.

(SEAL)

My Commission Expires Jan. 25th, 1927.

RECORDED AT REQUEST OF City Clerk FEB 26 1925 at 30 Min. past 3 o'clock P. M.  
In Book No. 1037 Page 453 of Deed. Records of San Diego County, Calif.

JOHN H. FERRY, County Recorder,  
By N. C. PARSONS, Deputy.

I HEREBY CERTIFY that the above and foregoing is a full, true and correct copy of DEED FROM LAURETTA M. BOYD, a widow, to the City of San Diego, California, being Document No. 169448.

ALLEN H. WRIGHT  
City Clerk of the City of San Diego, California.

By Clark M. Fote Jr Deputy.

D E E D.

I, Jens P. Christensen and May E. Christensen, Husband & Wife, FOR AND IN CONSIDERATION of the benefits to accrue by the location, construction and maintenance of a sewer line through and across the property herein described, and in consideration of the sum of One Dollar (\$1.00) to \_\_\_ in hand paid, the receipt whereof is hereby acknowledged, do hereby grant to the City of San Diego, a municipal corporation in the County of San Diego, State of California, an easement and right of way through, along and across all that certain real property situate in the City of San Diego, County of San Diego, State of California, particularly described as follows, to-wit:

Lot 46-47 Block 47 Park Villa

TO HAVE AND TO HOLD the above granted and described right of way unto the said grantee, its successors and assigns forever, as a right of way for a sewer pipe line.

The purpose of this easement and right of way is for the construction and maintenance of a private sewer lateral inside the property lines, it being understood that the City of San Diego is not to be held liable for any damage resulting from the construction and maintenance of sewer laterals over and across this easment.

IN WITNESS WHEREOF, We have hereunto set our hands and seals this 26th day of January, 1925.

JENS P. CHRISTENSEN (SEAL)  
MAY E. CHRISTENSEN (SEAL)

STATE OF CALIFORNIA,) ss.  
COUNTY OF SAN DIEGO,)

On this 26th day of January, 1925, before me, Lorraine Roantree, a Notary Public in and for the said County of San Diego, State of California, residing therein, duly commissioned and sworn, personally appeared Jens P. Christensen and May E. Christensen, personally known to me to be the persons whose names are subscribed to the within instrument, and they duly acknowledged to me that they executed the same.

IN WITNESS WHEREOF, I have hereunto set my hand and affixed my official seal, at my office in the County of San Diego, the day and year in this certificate first above written.

LORRAINE ROANTREE  
Notary Public in and for the County of San Diego, State of California.

(SEAL)

My Commission Expires July 23, 1928.

RECORDED AT REQUEST OF City Clerk FEB 26, 1925 at 30 Min. past 3 o'clock P. M.  
In Book No. 1037 Page 454 of Deed. Records of San Diego County, Calif.

JOHN H. FERRY, County Recorder,  
By N. C. PARSONS, Deputy.

I HEREBY CERTIFY that the above and foregoing is a full, true and correct copy of DEED from Jens P. Christensen and May E. Christensen, husband and wife, to the City of San Diego, California, being Document No. 169450.

ALLEN H. WRIGHT  
City Clerk of the City of San Diego, California.

By Clark M. Fote Jr Deputy

D E E D.

We, Henrietta G. Bell and Helen P. Winkler, (both single) FOR AND IN CONSIDERATION of the benefits to accrue by the location, construction and maintenance of a sewer line through and across the property herein described, and in consideration of the sum of One Dollar (\$1.00) to \_\_\_ in hand paid, the receipt whereof is hereby acknowledged, do hereby grant to the City of San Diego, a municipal corporation in the County of San Diego, State of California, an easement and right of way through, along and across all that certain real property situate in the City of San Diego, County of San Diego, State of California, particularly described as follows, to-wit:

North four feet of the west forty feet of Lots 25-26-27-and 28-Block F. University Hgts.

TO HAVE AND TO HOLD the above granted and described right of way unto the said grantee, its successors and assigns forever, as a right of way for a sewer pipe line.

The purpose of this easement and right of way is for the construction and maintenance of a private sewer lateral inside the property lines, it being understood that the City of San Diego is not to be held liable for any damage resulting from the construction and maintenance of sewer laterals over and across this easment.

IN WITNESS WHEREOF, We have hereunto set our hands and seals this 3rd day of February, 1925.

HENRIETTA G. BELL (SEAL)  
HELEN P. WINKLER (SEAL)

STATE OF CALIFORNIA, )  
COUNTY OF SAN DIEGO, ) ss.

On this 3rd day of February, 1925, before me, Charles C. Otis, a Notary Public in and for the said County of San Diego, State of California, residing therein, duly commissioned and sworn, personally appeared Henrietta G. Bell and Helen P. Winkler, personally known to me to be the persons whose names are subscribed to the within instrument, and they duly acknowledged to me that they executed the same.

IN WITNESS WHEREOF, I have hereunto set my hand and affixed my official seal, at my office in the County of San Diego, the day and year in this certificate first above written.

CHARLES C. OTIS

Notary Public in and for the County of San Diego, State of California.

(SEAL)

My Commission expires October 30, 1928.

RECORDED AT REQUEST OF City Clerk FEB 26 1925 at 30 Min. past 3 o'clock P. M.  
In Book No. 1037 Page 452 of Deed. Records of San Diego County, Calif.

JOHN H. FERRY, County Recorder,  
By N. C. PARSONS, Deputy.

I HEREBY CERTIFY that the above and foregoing is a full, true and correct copy of DEED from Henrietta G. Bell and Helen P. Winkler to the City of San Diego, California, being Document No. 169452.

ALLEN H. WRIGHT

City Clerk of the City of San Diego, California.

By Clark M. Foote Jr. Deputy.

RIGHT OF WAY CONTRACT.

George H. Fender and Frieda Fender, husband and wife, FOR AND IN CONSIDERATION of the benefits to accrue by the location and construction of a sewer line by the City of San Diego, California, through and across the property hereinafter described, and in consideration of the sum of One Dollar (\$1.00), to us in hand paid, the receipt of whereof is hereby acknowledged, does hereby grant to the City of San Diego, a municipal corporation in the County of San Diego, State of California, an easement and right of way for the construction and maintenance of a line of sewers through, along and across all that certain real property, situate in the City of San Diego, County of San Diego, State of California, particularly described as follows, to-wit:

Lots 22-23-24-Block 10, City Heights Annex #1. being for 4204 and 4210 Howard Street and 3605 and 3609 Fairmount Avenues, East San Diego, California.

TO HAVE AND TO HOLD the above granted and described right of way unto the said City of San Diego, its successors and assigns forever, as a right of way for a sewer pipe line.

IN WITNESS WHEREOF, we have hereunto set our hands and seals this 27 day of January 1925.

GEORGE H. FENDER (SEAL)  
FRIEDA FENDER (SEAL)

STATE OF CALIFORNIA, )  
COUNTY OF SAN DIEGO, ) ss.

On this 27th day of January, 1925, before me, E. W. DICKENSEN a Notary Public in and for the said County of San Diego, State of California, residing therein, duly commissioned and sworn, personally appeared George H. Fender and Frieda Fender personally known to me to be the person whose name is subscribed to the within instrument, and he duly acknowledged to me that he executed the same.

IN WITNESS WHEREOF, I have hereunto set my hand and affixed my official seal, at my office in the County of San Diego, the day and year in this certificate first above written.

E. W. DICKENSEN

Notary Public in and for the County of San Diego, State of California.

(SEAL)

My Commission expires December 26, 1928.

RECORDED AT REQUEST OF City Clerk FEB 26 1925 at 30 Min. past 3 o'clock P. M.  
In Book No. 1077 Page 175 of Deeds. Records of San Diego County, Calif.

JOHN H. FERRY, County Recorder,  
By N. C. PARSONS, Deputy.

I HEREBY CERTIFY that the above and foregoing is a full, true and correct copy of RIGHT OF WAY CONTRACT from George H. Fender and Frieda Fender, husband and wife, to the City of San Diego, California, being Document No. 169454.

ALLEN H. WRIGHT

City Clerk of the City of San Diego, California.

By Clark M. Foote Jr. Deputy.

D E E D.

I, Sylvester Mortimer, husband of Pearl Mortimer, (but sole owner of property herein described) FOR AND IN CONSIDERATION of the benefits to accrue by the location, construction and maintenance of a sewer line through and across the property herein described, and in consideration of the sum of One Dollar (\$1.00) to me in hand paid, the receipt whereof is hereby acknowledged, do hereby grant to the City of San Diego, a municipal corporation in the County of San Diego, State of California, an easement and right of way through, along and across all that certain real property situate in the City of San Diego, County of San Diego, State of California, particularly described as follows, to-wit:

Lots 25 and 26, Block 2, Blair's Highland Addition, according to Map thereof filed in the Office of the County Recorder of San Diego County, California; said property being the separate property of the grantor herein.

TO HAVE AND TO HOLD the above granted and described right of way unto the said grantee, its successors and assigns forever, as a right of way for a sewer pipe line.

The purpose of this easement and right of way is for the construction and maintenance of a private sewer lateral inside the property lines, it being understood that the City of San Diego is not to be held liable for any damage resulting from the construction and maintenance of sewer laterals over and across this easment.

IN WITNESS WHEREOF, I have hereunto set my hand and seal this 4th day of February, 1925.

SYLVESTER MORTIMER (SEAL)

STATE OF CALIFORNIA,) ss.  
COUNTY OF SAN DIEGO,)

On this 4th day of February, 1925, before me, E. H. BROOKS a Notary Public in and for the said County of San Diego, State of California, residing therein, duly commissioned and sworn, personally appeared Sylvester Mortimer personally known to me to be the person whose name is subscribed to the within instrument, and he duly acknowledged to me that he executed the same.

IN WITNESS WHEREOF, I have hereunto set my hand and affixed my official seal, at my office in the County of San Diego, the day and year in this certificate first above written.

E. H. BROOKS,  
Notary Public in and for the County of San Diego,  
State of California.

(SEAL)

My Commission expires May 28, 1926.

RECORDED AT REQUEST OF City Clerk FEB 26 1925 at 30 Min. past 3 o'clock P. M.  
In Book No. 1056 Page 180 of Deeds. Records of San Diego County, Calif.

JOHN H. FERRY, County Recorder,  
By N. C. PARSONS, Deputy.

I HEREBY CERTIFY that the above and foregoing is a full, true and correct copy of DEED from Sylvester Mortimer, to the City of San Diego, California, being Document No. 169456.

ALLEN H. WRIGHT  
City Clerk of the City of San Diego, California.

By Clark M. Foote Jr. Deputy.

RIGHT OF WAY CONTRACT.

We, James S. Wilson, and Christina F. Wilson, husband and wife, FOR AND IN CONSIDERATION of the benefits to accrue by the location and construction of a sewer line by the City of San Diego, California, through and across the property hereinafter described, and in consideration of the sum of One Dollar (\$1.00), to us in hand paid, the receipt of whereof is hereby acknowledged, do hereby grant to the City of San Diego, a municipal corporation in the County of San Diego, State of California, an easement and right of way for the construction and maintenance of a line of sewers through, along and across all that certain real property, situate in the City of San Diego, County of San Diego, State of California, particularly described as follows, to-wit:

The West Four (4) feet of the East One Hundred (100) feet of Lots Forty-five (45) and Forty-six (46) and the South Four (4) feet of the West Forty (40) feet of Lot Forty-five (45) all in Block One Hundred Ninety-one (191) of City Heights Subdivision, according to the map on file in the office of the Recorder of said San Diego County.

TO HAVE AND TO HOLD the above granted and described right of way unto the said City of San Diego, its successors and assigns forever, as a right of way for a sewer pipe line.

IN WITNESS WHEREOF, we have hereunto set our hands and seals this 31st day of January, 1925.

JAMES S. WILSON (SEAL)  
CHRISTINA F. WILSON (SEAL)

STATE OF CALIFORNIA,) ss.  
COUNTY OF SAN DIEGO,)

On this 31st day of January, 1925, before me, E. W. Dickenson, a Notary Public in and for the said County of San Diego, State of California, residing therein, duly commissioned and sworn, personally appeared James S. Wilson and Christina F. Wilson, personally known to me to be the persons whose names are subscribed to the within instrument, and he duly acknowledged to me that they executed the same.

IN WITNESS WHEREOF, I have hereunto set my hand and affixed my official seal, at my office in the County of San Diego, the day and year in this certificate first above written.

E. W. DICKENSON  
Notary Public in and for the County of San Diego,  
State of California.

(SEAL)

My Commission expires Dec. 26, 1928.

RECORDED AT REQUEST OF City Clerk FEB 26 1925 at 30 Min. past 3 o'clock P. M.  
In Book No. 1067 Page 213 of Deeds. Records of San Diego County, Calif.

JOHN H. FERRY, County Recorder,  
By N. C. PARSONS, Deputy.

I HEREBY CERTIFY that the above and foregoing is a full, true and correct copy of RIGHT OF WAY CONTRACT from James S. Wilson and Christina F. Wilson, husband and wife, to the City of San Diego, California, being Document No. 169458.

ALLEN H. WRIGHT  
City Clerk of the City of San Diego, California.

By Clark M. Foote Jr. Deputy.

RIGHT OF WAY CONTRACT.

WALTER E. GILLET and KATHRYN GILLET, husband and wife, FOR AND IN CONSIDERATION of the benefits to accrue by the location and construction of a sewer line by the City of San Diego, California, through and across the property hereinafter described, and in consideration of the sum of One Dollar (\$1.00), to us in hand paid, the receipt whereof is hereby acknowledged, do hereby grant to the City of San Diego, a municipal corporation in the County of San Diego, State of California, an easement and right of way for the construction and maintenance of a line of sewers through, along and across all that certain real property, situate in the City of San Diego, County of San Diego, State of California, particularly described as follows, to-wit:

The South four feet of Lot 2, Block 46, City Heights, according to Amended Map Thereof filed in the Office of the County Recorder of San Diego County, California.

TO HAVE AND TO HOLD the above granted and described right of way unto the said City of San Diego, its successors and assigns forever, as a right of way for a sewer

pipe line.

IN WITNESS WHEREOF, we have hereunto set our hands and seals this 23 day of January, 1925.

WALTER E. GILLETT (SEAL)  
KATHRYN GILLETT (SEAL)

STATE OF CALIFORNIA,) ss.  
COUNTY OF SAN DIEGO,)

On this 23 day of January, 1925, before me Elizabeth Gorman a Notary Public in and for the said County of San Diego, State of California, residing therein, duly commissioned and sworn, personally appeared Walter E. Gillett and Kathryn Gillett personally known to me to be the persons whose names are subscribed to the within instrument, and they duly acknowledged to me they executed the same.

IN WITNESS WHEREOF, I have hereunto set my hand and affixed my official seal, at my office in the County of San Diego, the day and year in this certificate first above written.

ELIZABETH GORMAN  
Notary Public in and for the County of San Diego, State of California.

(SEAL)

My Commission Expires July 22, 1928.

RECORDED AT REQUEST OF City Clerk FEB 26 1925 at 30 Min. past 3 o'clock P. M. In Book No. 1067 Page 207 of Deeds. Records of San Diego County, Calif.

JOHN H. FERRY, County Recorder,  
By N. C. PARSONS, Deputy.

I HEREBY CERTIFY that the above and foregoing is a fully true and correct copy of RIGHT OF WAY CONTRACT from Walter E. Gillett and Kathryn Gillett, husband and wife, to the City of San Diego, California, being Document No. 169460.

ALLEN H. WRIGHT  
City Clerk of the City of San Diego, California.

By Clark M. Fostel Deputy.

RIGHT OF WAY CONTRACT

ALBERT POITRAS and GEORGIANA POITRAS, husband and wife, FOR AND IN CONSIDERATION of the benefits to accrue by the location and construction of a sewer line by the City of San Diego, California, through and across the property hereinafter described, and in consideration of the sum of One Dollar (\$1.00), to in hand paid, the receipt of whereof is hereby acknowledged, do hereby grant to the City of San Diego, a municipal corporation in the County of San Diego, State of California, an easement and right of way for the construction and maintenance of a line of sewers through, along and across all that certain real property, situate in the City of San Diego, County of San Diego, State of California, particularly described as follows, to-wit:

The South Four (4) feet of Lot Two (2) in Block Forty-six (46) City Heights, according to amended map thereof filed in the office of the County Recorder of San Diego County California

TO HAVE AND TO HOLD the above granted and described right of way unto the said City of San Diego, its successors and assigns forever, as a right of way for a sewer pipe line.

IN WITNESS WHEREOF we have hereunto set our hands and seals this 2 day of February, 1925.

ALBERT POITRAS (SEAL)  
GEORGIANA POITRAS (SEAL)

STATE OF CALIFORNIA,) ss.  
COUNTY OF SAN DIEGO,)

On this 2 day of February, 1925, before me, Elizabeth Gorman, a Notary Public in and for the said County of San Diego, State of California, residing therein, duly commissioned and sworn, personally appeared Albert Poitras and Georgiana Poitras, personally known to me to be the persons whose names are subscribed to the within instrument, and they duly acknowledged to me that they executed the same.

IN WITNESS WHEREOF, I have hereunto set my hand and affixed my official seal, at my office in the County of San Diego, the day and year in this certificate first above written.

ELIZABETH GORMAN  
Notary Public in and for the County of San Diego, State of California.

(SEAL)

My Commission expires July 22, 1928.

RECORDED AT REQUEST OF City Clerk FEB 26 1925 at 30 Min. past 3 o'clock P. M. in Book No. 1067 Page 211 of Deeds. Records of San Diego County, Calif.

JOHN H. FERRY, County Recorder,  
By N. C. PARSONS, Deputy.

I HEREBY CERTIFY that the above and foregoing is a full, true and correct copy of RIGHT OF WAY CONTRACT from Albert Poitras and Georgiana Poitras, husband and wife, to the City of San Diego, California, being Document No. 169462.

ALLEN H. WRIGHT  
City Clerk of the City of San Diego, California.

By Clark M. Fostel Deputy.

D E E D.

I, ALEX ROGGENBUCK, a single man, FOR AND IN CONSIDERATION of the benefits to accrue by the location, construction and maintenance of a sewer line through and across the property herein described, and in consideration of the sum of One Dollar (\$1.00) to in hand paid, the receipt whereof is hereby acknowledged, do hereby grant to the City of San Diego, a municipal corporation in the County of San Diego, State of California, an easement and right of way through, along and across all that certain real property situate in the City of San Diego, County of San Diego, State of California, particularly described as follows, to-wit:

Lots Twenty-three (23) and Twenty-four (24), Block Forty-three (43) Whitney Addition, in the City of San Diego, County of San Diego, State of California.

TO HAVE AND TO HOLD the above granted and described right of way unto the said grantee, its successors and assigns forever, as a right of way for a sewer pipe line.

The purpose of this easement and right of way is for the construction and maintenance of a private sewer lateral inside the property lines, it being understood that the City of San Diego is not to be held liable for any damage resulting from the construction and maintenance of sewer laterals over and across this easment.

IN WITNESS WHEREOF, I have hereunto set my hand and seal this 6th day of February 1925.

ALEX ROGGENBUCK (SEAL)

STATE OF CALIFORNIA, )  
COUNTY OF SAN DIEGO, ) ss.

On this 6th day of February, 1925, before me, A. V. LYONS, a Notary Public in and for the said County of San Diego, State of California, residing therein, duly commissioned and sworn, personally appeared ALEX ROGGENBUCK personally known to me to be the person whose name is subscribed to the within instrument, and he duly acknowledged to me that he executed the same.

IN WITNESS WHEREOF, I have hereunto set my hand and affixed my official seal, at my office in the County of San Diego, the day and year in this certificate first above written.

A. V. LYONS,  
Notary Public in and for the County of San Diego,  
State of California.

(SEAL)

My Commission expires Jan. 9, 1926.

RECORDED AT REQUEST OF City Clerk FEB 26 1925 at 30 Min. past 3 o'clock P. M.  
In Book No. 1067 Page 212 of Deeds. Records of San Diego County, Calif.

JOHN H. FERRY, County Recorder,  
By N. C. PARSONS, Deputy.

I hereby certify that the above and foregoing is a full, true and correct copy of DEED from Alex Roggenbuck to the City of San Diego, California, being Document No. 169629.

ALLEN H. WRIGHT  
City Clerk of the City of San Diego, California.

By Clark M. Foote Jr Deputy.

D E E D.

I, James H. Fanning, a single man, FOR AND IN CONSIDERATION of the benefits to accrue by the location, construction and maintenance of a sewer line through and across the property herein described, and in consideration of the sum of One Dollar (\$1.00) to me in hand paid, the receipt whereof is hereby acknowledged, do hereby grant to the City of San Diego, a municipal corporation in the County of San Diego, State of California, an easement and right of way through, along and across all that certain real property situate in the City of San Diego, County of San Diego, State of California, particularly described as follows, to-wit:

Lots 11 and 12, Block D, University Heights, according to the Official Map thereof filed in the Office of the County Recorder of San Diego County, California.

TO HAVE AND TO HOLD the above granted and described right of way unto the said grantee, its successors and assigns forever, as a right of way for a sewer pipe line.

The purpose of this easement and right of way is for the construction and maintenance of a private sewer lateral inside the property lines, it being understood that the City of San Diego is not to be held liable for any damage resulting from the construction and maintenance of sewer laterals over and across this easment.

IN WITNESS WHEREOF, I have hereunto set my hand and seal this 18th day of February, 1925.

JAMES H. FANNING (SEAL)

STATE OF CALIFORNIA, )  
COUNTY OF SAN DIEGO, ) ss.

On this 18th day of February, 1925, before me, E. H. Brooks, a Notary Public in and for the said County of San Diego, State of California, residing therein, duly commissioned and sworn, personally appeared James H. Fanning, personally known to me to be the person whose name is subscribed to the within instrument, and he duly acknowledged to me that he executed the same.

IN WITNESS WHEREOF, I have hereunto set my hand and affixed my official seal, at my office in the County of San Diego, the day and year in this certificate first above written.

E. H. BROOKS,  
Notary Public in and for the County of San Diego,  
State of California.

(SEAL)

My Commission expires May 28, 1926.

RECORDED AT REQUEST OF City Clerk FEB 26 1925 at 30 Min. past 3 o'clock P. M.  
In Book No. 1077 Page 172 of Deeds. Records of San Diego County, Calif.

JOHN H. FERRY, County Recorder,  
By N. C. PARSONS, Deputy.

I HEREBY CERTIFY that the above and foregoing is a full, true and correct copy of DEED from James H. Fanning, to the City of San Diego, California, being Document No. 169631.

ALLEN H. WRIGHT  
City Clerk of the City of San Diego, California.

By Clark M. Foote Jr Deputy.

D E E D.

I, Thomas E. Henson, single man, FOR AND IN CONSIDERATION of the benefits to accrue by the location, construction and maintenance of a sewer line through and across the property herein described, and in consideration of the sum of One Dollar (\$1.00) to me in hand paid, the receipt whereof is hereby acknowledged, do hereby grant to the City of San Diego, a municipal corporation in the County of San Diego, State of California, an easement and right of way through, along and across all that certain real property situate in the City of San Diego, County of San Diego, State of California, particularly described as follows, to-wit:

Lots 47 and 48, Block 78, Park Villas Addition

TO HAVE AND TO HOLD the above granted and described right of way unto the said grantee, its successors and assigns forever, as a right of way for a sewer pipe line.

The purpose of this easement and right of way is for the construction and maintenance of a private sewer lateral inside the property lines, it being understood that the City of San Diego is not to be held liable for any damage resulting from the construction and maintenance of sewer laterals over and across this easment.

IN WITNESS WHEREOF, I have hereunto set my hand and seal this fourteenth day of February, 1925.

THOMAS E. HENSON (SEAL)

STATE OF CALIFORNIA,) ss.  
COUNTY OF SAN DIEGO,)

On this 14th day of February, 1925, before me, Edith E. Wilson, a Notary Public in and for the said County of San Diego, State of California, residing therein, duly commissioned and sworn, personally appeared Thomas E. Henson personally known to me to be the person whose name is subscribed to the within instrument, and he duly acknowledged to me that he executed the same.

IN WITNESS WHEREOF, I have hereunto set my hand and affixed my official seal, at my office in the County of San Diego, the day and year in this certificate first above written.

EDITH E. WILSON,  
Notary Public in and for the County of San Diego,  
State of California.

(SEAL)

My Commission expires July 27, 1925.

RECORDED AT REQUEST OF City Clerk FEB 26 1925 at 30 Min. past 3 o'clock P. M.  
In Book No. 1070 Page 102 of Deeds. Records of San Diego County, Calif.

JOHN H. FERRY, County Recorder,  
By N. C. PARSONS, Deputy.

I HEREBY CERTIFY that the above and foregoing is a full, true and correct copy of DEED from Thomas E. Henson to the City of San Diego, California, being Document No. 169633.

ALLEN H. WRIGHT  
City Clerk of the City of San Diego, California.

By Clark M. Foote Jr Deputy.

D E E D.

We, Charles L. and Cecil Irene McNaughton, husband and wife, FOR AND IN CONSIDERATION of the benefits to accrue by the location, construction and maintenance of a sewer line through and across the property herein described, and in consideration of the sum of One Dollar (\$1.00) to us in hand paid, the receipt whereof is hereby acknowledged, do hereby grant to the City of San Diego, a municipal corporation in the County of San Diego, State of California, an easement and right of way through, along and across all that certain real property situate in the City of San Diego, County of San Diego, State of California, particularly described as follows, to-wit:

Lots 25 and 26, Block 29, Ocean Beach, according to Map thereof filed in the Office of the County Recorder of San Diego County, California.

TO HAVE AND TO HOLD the above granted and described right of way unto the said grantee, its successors and assigns forever, as a right of way for a sewer pipe line.

The purpose of this easement and right of way is for the construction and maintenance of a private sewer lateral inside the property lines, it being understood that the City of San Diego is not to be held liable for any damage resulting from the construction and maintenance of sewer laterals over and across this easment.

IN WITNESS WHEREOF, we have hereunto set our hands and seals this 13th day of February, 1925.

CHARLES L. MCNAUGHTON (SEAL)  
CECIL IRENE MCNAUGHTON (SEAL)

STATE OF CALIFORNIA,) ss.  
COUNTY OF SAN DIEGO,)

On this 13th day of February, 1925, before me, E. H. Brooks, a Notary Public in and for the said County of San Diego, State of California, residing therein, duly commissioned and sworn, personally appeared Charles L. McNaughton and Cecil Irene McNaughton, personally known to me to be the persons whose names are subscribed to the within instrument, and they duly acknowledged to me that they executed the same.

IN WITNESS WHEREOF, I have hereunto set my hand and affixed my official seal, at my office in the County of San Diego, the day and year in this certificate first above written.

E. H. BROOKS  
Notary Public in and for the County of San Diego,  
State of California.

(SEAL)

My Commission expires May 28, 1926.

RECORDED AT REQUEST OF City Clerk FEB 26 1925 at 30 Min. past 3 o'clock P. M.  
In Book No. 1056 Page 177 of Deeds. Records of San Diego County, Calif.

JOHN H. FERRY, County Recorder,  
By N. C. PARSONS, Deputy.

I HEREBY CERTIFY that the above and foregoing is a full, true and correct copy of DEED from Charles L. McNaughton and Cecil Irene McNaughton, husband and wife, to the City of San Diego, California, being Document No. 169635.

ALLEN H. WRIGHT  
City Clerk of the City of San Diego, California.

By Clark M. Foote Jr Deputy.

D E E D

I, Wm. H. Link and India M. Link, husband and wife, FOR AND IN CONSIDERATION of the benefits to accrue by the location, construction and maintenance of a sewer line through and across the property herein described, and in consideration of the sum of One Dollar (\$1.00) to in hand paid, the receipt whereof is hereby acknowledged, do hereby grant to the City of San Diego, a municipal corporation in the County of San Diego, State of California, an easement and right of way through, along and across all that certain

real property situate in the City of San Diego, County of San Diego, State of California, particularly described as follows, to-wit:

Lots One and Two in Block Eleven of Pauly's Addition in the City of San Diego, County of San Diego, State of California, as per official map of same of record in the Office of the County Recorder of said San Diego.

TO HAVE AND TO HOLD the above granted and described right of way unto the said grantee, its successors and assigns forever, as a right of way for a sewer pipe line.

The purpose of this easement and right of way is for the construction and maintenance of a private sewer lateral inside the property lines, it being understood that the City of San Diego is not to be held liable for any damage resulting from the construction and maintenance of sewer laterals over and across this easment.

IN WITNESS WHEREOF, I HAVE hereunto set my hand and seal this 11th day of February 1925.

WM. H. LINK (SEAL)  
INDIA M. LINK (SEAL)

STATE OF CALIFORNIA,) ss.  
COUNTY OF SAN DIEGO,)

On this 11th day of February, 1925, before me, Marcus W. Robbins, a Notary Public in and for the said County of San Diego, State of California, residing therein, duly commissioned and sworn, personally appeared Wm. H. Link and India M. Link, husband wife, personally known to me to be the persons whose names are subscribed to the within instrument, and they duly acknowledged to me that they executed the same.

IN WITNESS WHEREOF, I have hereunto set my hand and affixed my official seal, at my office in the County of San Diego, the day and year in this certificate first above written.

MARCUS W. ROBBINS,  
Notary Public in and for the County of San Diego,  
State of California.

(SEAL)

My Commission expires Aug. 12-1926.

RECORDED AT REQUEST OF City Clerk FEB 26 1925 at 30 Min. past 3 o'clock P. M.  
In Book No. 1056 Page 176 of Deeds. Records of San Diego County, Calif.

JOHN H. FERRY, County Recorder,  
By N. C. PARSONS, Deputy.

I HEREBY CERTIFY that the above and foregoing is a full, true and correct copy of Deed from Wm. H. Link and India M. Link, husband and wife, to the City of San Diego, California, being Document No. 169637.

ALLEN H. WRIGHT  
City Clerk of the City of San Diego, California.

By Clark M. Foote Jr. Deputy.

D E E D.

I, Harold W. Dingle and Nellie J. Dingle, husband & wife, FOR AND IN CONSIDERATION of the benefits to accrue by the location, construction and maintenance of a sewer line through and across the property herein described, and in consideration of the sum of One Dollar (\$1.00) to in hand paid, the receipt whereof is hereby acknowledged, do hereby grant to the City of San Diego, a municipal corporation in the County of San Diego, State of California, an easement and right of way through, along and across all that certain real property situate in the City of San Diego, County of San Diego, State of California, particularly described as follows, to-wit:

Lots 25 & 26, Block 69, University Heights Add.

TO HAVE AND TO HOLD the above granted and described right of way unto the said grantee, its successors and assigns forever, as a right of way for a sewer pipe line.

The purpose of this easement and right of way is for the construction and maintenance of a private sewer lateral inside the property lines, it being understood that the City of San Diego is not to be held liable for any damage resulting from the construction and maintenance of sewer laterals over and across this easment.

IN WITNESS WHEREOF, we have hereunto set our hands and seals this 13th day of February, 1925.

HAROLD W. DINGLE (SEAL)  
NELLIE J. DINGLE (SEAL)

STATE OF CALIFORNIA,) ss.  
COUNTY OF SAN DIEGO,)

On this 13th day of February, 1925, before me, L. B. STRAIT a Notary Public in and for the said County of San Diego, State of California, residing therein, duly commissioned and sworn, personally appeared Harold W. Dingle and Nellie J. Dingle, husband and wife, personally known to me to be the persons whose names are subscribed to the within instrument, and they duly acknowledged to me that they executed the same.

IN WITNESS WHEREOF, I have hereunto set my hand and affixed my official seal, at my office in the County of San Diego, the day and year in this certificate first above written.

L. B. STRAIT  
Notary Public in and for the County of San Diego,  
State of California.

(SEAL)

My Commission expires 7-25-27

RECORDED AT REQUEST OF City Clerk FEB 26 1925 at 30 Min. past 3 o'clock P. M.  
In Book No. 1077 Page 170 of Deeds. Records of San Diego County, Calif.

JOHN H. FERRY, County Recorder,  
By N. C. PARSONS, Deputy.

I HEREBY CERTIFY that the above and foregoing is a full, true and correct copy of DEED from Harold W. Dingle and Nellie J. Dingle, husband and wife, to the City of San Diego, California, being Document No. 169639.

ALLEN H. WRIGHT  
City Clerk of the City of San Diego, California.

By Clark M. Foote Jr. Deputy.

D E E D.

We, Herman and Hulda Helming, husband and wife, FOR AND IN CONSIDERATION of the benefits to accrue by the location, construction and maintenance of a sewer line through and across the property herein described, and in consideration of the sum of One Dollar (\$1.00) to us in hand paid, the receipt whereof is hereby acknowledged, do hereby grant to the City of San Diego, a municipal corporation in the County of San Diego, State of California, an easement and right of way through, along and across all that certain real property situate in the City of San Diego, County of San Diego, State of California, particularly described as follows, to-wit:

Lots 45, 46, 47 and 48, Block 99, City Heights, according to Amended Map thereof filed in the Office of the County Recorder of San Diego County, California.

TO HAVE AND TO HOLD the above granted and described right of way unto the said grantee, its successors and assigns forever, as a right of way for a sewer pipe line.

The purpose of this easement and right of way is for the construction and maintenance of a private sewer lateral inside the property lines, it being understood that the City of San Diego is not to be held liable for any damage resulting from the construction and maintenance of sewer laterals over and across this easment.

IN WITNESS WHEREOF, we have hereunto set our hands and seals this 18th day of February 1925.

HERMAN HELMING (SEAL)  
HULDA HELMING (SEAL)

STATE OF CALIFORNIA,) ss.  
COUNTY OF SAN DIEGO,)

On this 18th day of February, 1925, before me, Gladys Warren, a Notary Public in and for the said County of San Diego, State of California, residing therein, duly commissioned and sworn, personally appeared Herman Helming and Hulda Helming, husband and wife, personally known to me to be the persons whose names are subscribed to the within instrument, and he duly acknowledged to me that they executed the same.

IN WITNESS WHEREOF, I have hereunto set my hand and affixed my official seal, at my office in the County of San Diego, the day and year in this certificate first above written.

GLADYS WARREN

Notary Public in and for the County of San Diego,  
State of California.

(SEAL)

My Commission expires Jan. 28th 1929.

RECORDED AT REQUEST OF City Clerk FEB 26 1925 at 30 Min. past 3 o'clock P. M.  
In Book No. 1070 Page 101 of deeds. Records of San Diego County, Calif.

JOHN H. FERRY, County Recorder,  
By N. C. PARSONS, Deputy.

I HEREBY CERTIFY that the above and foregoing is a full, true and correct copy of DEED from Herman Helming and Hulda Helming, husband and wife, to the City of San Diego, California, being Document No. 169641.

ALLEN H. WRIGHT

City Clerk of the City of San Diego, California.

By Clark M. Foteh Deputy.

RIGHT OF WAY CONTRACT.

May Belle Gurwell, and B. Y. Gurwell (husband and wife) FOR AND IN CONSIDERATION of the benefits to accrue by the location and construction of a sewer line by the City of San Diego, California, through and across the property hereinafter described, and in consideration of the sum of One Dollar (\$1.00), to \_\_\_ in hand paid, the receipt whereof is hereby acknowledged, do hereby grant to the City of San Diego, a municipal corporation in the County of San Diego, State of California, an easement and right of way for the construction and maintenance of a line of sewers through, along and across all that certain real property, situate in the City of San Diego, County of San Diego, State of California, particularly described as follows, to-wit:

North Ten (10) feet of Lot Twenty-three (23), Block Two (2) of S. Gurwell Heights Addition.

TO HAVE AND TO HOLD the above granted and described right of way unto the said City of San Diego, its successors and assigns forever, as a right of way for a sewer pipe line.

IN WITNESS WHEREOF we have hereunto set our hands and seals this 18th day of February, 1925.

MAY BELLE GURWELL (SEAL)  
B. Y. GURWELL (SEAL)

STATE OF CALIFORNIA,) ss.  
COUNTY OF SAN DIEGO,)

On this 18th day of February, 1925, before me, F. E. PHILLIPS, a Notary Public in and for the said County of San Diego, State of California, residing therein, duly commissioned and sworn, personally appeared May Belle Gurwell and B. Y. Gurwell personally known to me to be the persons whose name are subscribed to the within instrument, and they duly acknowledged to me that they executed the same.

IN WITNESS WHEREOF, I have hereunto set my hand and affixed my official seal, at my office in the County of San Diego, the day and year in this certificate first above written.

F. E. PHILLIPS

Notary Public in and for the County of San Diego,  
State of California.

(SEAL)

My Commission Expires Apr. 21, 1928.

RECORDED AT REQUEST OF City Clerk FEB 26 1925 at 30 Min. past 3 o'clock P. M.  
In Book No. 1067 Page 208 of Deeds. Records of San Diego County, Calif.

JOHN H. FERRY, County Recorder,  
By N. C. PARSONS, Deputy.

I HEREBY CERTIFY that the above and foregoing is a full, true and correct copy of RIGHT OF WAY CONTRACT from May Belle Gurwell and B. Y. Gurwell, wife and husband, to the City of San Diego, California, being Document No. 169643.

ALLEN H. WRIGHT

City Clerk of the City of San Diego, California.

By Clark M. Foteh Deputy.



RIGHT OF WAY CONTRACT.

R. D. Lane and Addie Lee Lane, husband and wife, H. R. White and Marie B. White, husband and wife and J. W. Parkinson, a single man, FOR AND IN CONSIDERATION of the benefits to accrue by the location and construction of a sewer line by the City of San Diego, California, through and across the property hereinafter described, and in consideration of the sum of One Dollar (\$1.00), to us in hand paid, the receipt whereof is hereby acknowledged, do hereby grant to the City of San Diego, a municipal corporation in the County of San Diego, State of California, an easement and right of way for the construction and maintenance of a line of sewers through, along and across all that certain real property, situate in the City of San Diego, County of San Diego, State of California, particularly described as follows, to-wit:

The south four feet of Lot 40, Pacific View Homestead Lots, according to Map thereof No. 85, filed in the Office of the County Recorder of San Diego County, California.

TO HAVE AND TO HOLD the above granted and described right of way unto the said City of San Diego, its successors and assigns forever, as a right of way for a sewer pipe line.

IN WITNESS WHEREOF, we have hereunto set our hands and seals this 29th day of January, 1925.

R. D. LANE (SEAL)  
J. W. PARKINSON (SEAL)  
ADDIE LEE LANE (SEAL)  
MARIE B. WHITE (SEAL)  
H. R. WHITE (SEAL)

STATE OF CALIFORNIA,) ss.  
COUNTY OF SAN DIEGO,)

On this 29th day of January, 1925, before me, E. H. Brooks, a Notary Public in and for the said County of San Diego, State of California, residing therein, duly commissioned and sworn, personally appeared R. D. Lane, Addie Lee Lane, H. R. White, Marie B. White and J. W. Parkinson personally known to me to be the persons whose names are subscribed to the within instrument, and they duly acknowledged to me that they executed the same.

IN WITNESS WHEREOF, I have hereunto set my hand and affixed my official seal, at my office in the County of San Diego, the day and year in this certificate first above written.

E. H. BROOKS  
Notary Public in and for the County of San Diego,  
State of California.

(SEAL)

My Commission expires May 28, 1926.

RECORDED AT REQUEST OF City Clerk FEB 26 1925 at 30 Min. past 3 o'clock P. M.  
In Book No. 1070 Page 105 of deeds. Records of San Diego County, Calif.

JOHN H. FERRY, County Recorder,  
By N. C. PARSONS, Deputy.

I HEREBY CERTIFY that the above and foregoing is a full, true and correct copy of RIGHT OF WAY CONTRACT from R. D. Lane, J. W. Parkinson, Addie Lee Lane, Marie B. White and H. R. White, to the City of San Diego, California, being Document No. 169645.

ALLEN H. WRIGHT  
City Clerk of the City of San Diego, California.

By Clark M. Fote Jr Deputy.

RIGHT OF WAY CONTRACT.

I, Earl R. Wellington, a single man, FOR AND IN CONSIDERATION of the benefits to accrue by the location and construction of a sewer line by the City of San Diego, California, through and across the property hereinafter described, and in consideration of the sum of One Dollar (\$1.00), to me in hand paid, the receipt whereof is hereby acknowledged, do hereby grant to the City of San Diego, a municipal corporation in the County of San Diego, State of California, an easement and right of way for the construction and maintenance of a line of sewers through, along and across all that certain real property, situate in the City of San Diego, County of San Diego, State of California, particularly described as follows, to-wit:

A portion of Acre Lot 1, H. C. Skinner's Addition, according to Map thereof No. 140, filed in the Office of the County Recorder of San Diego County, California, said easement and right of way being four feet in width, two feet on each side of the following described center line:

Beginning at a point on the north line of Acre Lot 1, H. C. Skinner's Addition, according to Map thereof No. 140, filed in the Office of the County Recorder of San Diego County, California, distant 72.23 feet west from the northeast corner of said Lot 1; thence southeasterly on a direct line to a point on the south line of said Acre Lot 1, distant 46.01 feet west from the southeast corner of said Lot 1.

TO HAVE AND TO HOLD the above granted and described right of way unto the said City of San Diego, its successors and assigns forever, as a right of way for a sewer pipe line.

IN WITNESS WHEREOF, I have hereunto set my hand and seal this 28th day of January, 1925.

EARL R. WELLINGTON (SEAL)

STATE OF CALIFORNIA,) ss.  
COUNTY OF SAN DIEGO,)

On this 28th day of January, 1925, before me, E. H. Brooks a Notary Public in and for the said County of San Diego, State of California, residing therein, duly commissioned and sworn, personally appeared Earl R. Wellington personally known to me to be the person whose name is subscribed to the within instrument and he duly acknowledged to me that he executed the same.

IN WITNESS WHEREOF, I have hereunto set my hand and affixed my official seal, at my office in the County of San Diego, the day and year in this certificate first above written.

E. H. BROOKS,  
Notary Public in and for the County of San Diego,  
State of California.

(SEAL)

My Commission expires May 28, 1926.

RECORDED AT REQUEST OF City Clerk MAR 3 1925 at 23 Min. past 1 o'clock P. M.

In Book No. 1073 Page 180 of Deeds. Records of San Diego County, Calif.

JOHN H. FERRY, County Recorder,  
By N. C. PARSONS, Deputy.

I HEREBY CERTIFY that the above and foregoing is a full, true and correct copy of RIGHT OF WAY CONTRACT from Earl R. Wellington to the City of San Diego, California, being Document No. 169789.

ALLEN H. WRIGHT  
City Clerk of the City of San Diego, California.

By Clark M. Foote Jr Deputy.

RIGHT OF WAY CONTRACT.

We, Pedro Benavides and Julia Beavides, husband and wife and W. H. Anderson and Ethelyn Anderson, husband and wife, FOR AND IN CONSIDERATION of the benefits to accrue by the location and construction of a sewer line by the City of San Diego, California, through and across the property hereinafter described, and in consideration of the sum of One Dollar (\$1.00), to us in hand paid, the receipt whereof is hereby acknowledged, do hereby grant to the City of San Diego, a municipal corporation in the County of San Diego, State of California, an easement and right of way for the construction and maintenance of a line of sewers through, along and across all that certain real property, situate in the City of San Diego, County of San Diego, State of California, particularly described as follows, to-wit:

The East four feet of Lot 44, Block 8, San Diego Land & Town Company's South Chollas Addition, according to Map thereof No. 579, filed in the Office of the County Recorder of San Diego County, California.

TO HAVE AND TO HOLD the above granted and described right of way unto the said City of San Diego, its successors and assigns forever, as a right of way for a sewer pipe line.

IN WITNESS WHEREOF, we have hereunto set our hands and seals this 2nd day of February, 1925.

JULIA BEAVIDES (SEAL)  
PEDRO BENAVIDES (SEAL)  
ETHELIN ANDERSON (SEAL)  
W. H. ANDERSON

STATE OF CALIFORNIA, )  
COUNTY OF SAN DIEGO, ) ss.

On this 2nd day of February, 1925, before me, E. H. Brooks, a Notary Public in and for the said County of San Diego, State of California, residing therein, duly commissioned and sworn, personally appeared Pedro Benavides, Julia Benavides, W. H. Anderson and Ethelyn Anderson personally known to me to be the persons whose names are subscribed to the within instrument, and they duly acknowledged to me they executed the same.

IN WITNESS WHEREOF, I have hereunto set my hand and affixed my official seal, at my office in the County of San Diego, the day and year in this certificate first above written.

E. H. BROOKS  
Notary Public in and for the County of San  
Diego, State of California.

(SEAL)

My Commission expires May 28, 1926.

RECORDED AT REQUEST OF City Clerk MAR 3 1925 at 23 Min. past 1 o'clock P. M.  
In Book No. 1074 Page 230 of DEEDS. Records of San Diego County, Calif.

JOHN H. FERRY, County Recorder,  
By N. C. PARSONS, Deputy.

I HEREBY CERTIFY that the above and foregoing is a full, true and correct copy of RIGHT OF WAY CONTRACT from Julia Beavides, Pedro Benavides, Ethelyn Anderson and W. H. Anderson to the City of San Diego, California, being Document No. 169791.

ALLEN H. WRIGHT  
City Clerk of the City of San Diego, California.

By Clark M. Foote Jr Deputy

GRANT EASEMENT.

Sisters of St. Joseph, in California, a Corporation, for and in consideration of the sum of One Dollar DOES HEREBY GRANT to the City of San Diego, a Municipal Corporation, in the County of San Diego, State of California, an easement and right of way for the construction and maintenance of a main sewer pipe line and appurtenances, through, over and across ALL THAT REAL PROPERTY situated in the City of San Diego, County of San Diego, State of California, bounded and described as follows:

A portion of Lots 1 and 2, Block 551, Old San Diego, according to Map thereof made by James Pascoe, a copy of said map being filed in the Office of the County Recorder of San Diego County, California, said easement and right of way being six feet in width, three feet on each side of the following described center line:

Beginning at a point on the southwesterly line of Hickory Street distant 140.58 feet Southeasterly from the northerly corner of Lot 2, Block 551, Old San Diego, as originally located and shown on said Pascoe Map; thence southwesterly, making an angle of 66 degrees 51 minutes with the Southwesterly line of Hickory Street, a distance of 147.91 feet to a point; thence southwesterly on a straight line to a point on the northeasterly line of Chestnut Street, distant 66.60 feet southeasterly from the westerly corner of Lot 1, said Block 551, as originally located and shown on said Pascoe Map of Old San Diego.

TO HAVE AND TO HOLD the above granted and described right of way unto the said Grantee its successors and assigns, forever, as a right of way for the construction and maintenance of a main sewer pipe line and appurtenances.

IN WITNESS WHEREOF, said Corporation has caused this deed to be signed by its President and Secretary and its Corporate Seal to be affixed thereto, this 12th day of January, 1925.

SISTERS OF ST. JOSEPH IN CALIFORNIA:  
Sister MARGARET MARY  
President.  
Sister DEMETRIA  
Secretary.

(SEAL)

STATE OF CALIFORNIA, ) ss.  
COUNTY OF LOS ANGELES, )

On this 9th day of February, A. D. Nineteen Hundred and Twenty-five before me, John F. Dockweiler a Notary Public in and for said County, residing therein, duly commissioned and sworn, personally appeared Sister Margaret Mary known to me to be the President, and Sister Demetria known to me to be the Secretary of the Corporation that executed the within instrument, known to me to be the persons who executed the within instrument on behalf of the Corporation therein named, and acknowledged to me that such Corporation executed the same.

IN WITNESS WHEREOF, I have hereunto set my hand and affixed my Official Seal, at my office, in Los Angeles, County of Los Angeles, State of California, the day and year in this certificate first above written.

JOHN F. DOCKWEILER

Notary Public in and for the County of Los Angeles, State of California.

(SEAL)

RECORDED AT REQUEST OF City Clerk MAR 3 1925 at 23 Min. past 1 o'clock P. M.  
In Book No. 1073 Page 179 of Deeds. Records of San Diego County, Calif.

JOHN H. FERRY, County Recorder,  
By N. C. PARSONS, Deputy.

I HEREBY CERTIFY that the above and foregoing is a full, true and correct copy of GRANT EASEMENT from Sisters of St. Joseph in California, to the City of San Diego, California, being Document No. 169793.

ALLEN H. WRIGHT

City Clerk of the City of San Diego, California.

By Clark M. Foote Jr. Deputy.

RIGHT OF WAY CONTRACT.

I, Carl Johnson, FOR AND IN CONSIDERATION of the benefits to accrue by the location and construction of a sewer line by the City of San Diego, California, through and across the property hereinafter described, and in consideration of the sum of One Dollar (\$1.00), to me in hand paid, the receipt of whereof is hereby acknowledged, do hereby grant to the City of San Diego, a municipal corporation in the County of San Diego, State of California, an easement and right of way for the construction and maintenance of a line of sewers through, along and across all that certain real property, situate in the City of San Diego, County of San Diego, State of California, particularly described as follows, to-wit:

The South four feet of Lot 31, Block 45, Resubdivision of Fairmount Addition, according to the Official Map thereof filed in the Office of the County Recorder of San Diego County, California. Said property being the separate property of the grantor herein.

TO HAVE AND TO HOLD the above granted and described right of way unto the said City of San Diego, its successors and assigns forever, as a right of way for a sewer pipe line.

IN WITNESS WHEREOF, I have hereunto set my hand and seal this 18th day of February, 1925.

CARL JOHNSON (SEAL)

STATE OF CALIFORNIA, )  
COUNTY OF SAN DIEGO, ) ss.

On this 18th day of February, 1925, before me, E. H. Brooks, a Notary Public in and for the said County of San Diego, State of California, residing therein, duly commissioned and sworn, personally appeared Carl Johnson personally known to me to be the person whose name is subscribed to the within instrument, and he duly acknowledged to me that he executed the same.

IN WITNESS WHEREOF, I have hereunto set my hand and affixed my official seal, at my office in the County of San Diego, the day and year in this certificate first above written.

E. H. BROOKS,

Notary Public in and for the County of San Diego,  
State of California.

(SEAL)

My Commission expires May 28th, 1926.

RECORDED AT REQUEST OF City Clerk MAR 3 1925 at 23 Min. past 1 o'clock P. M.  
In Book No. 1074 Page 233 of DEEDS. Records of San Diego County, Calif.

JOHN H. FERRY, County Recorder,  
By N. C. PARSONS, Deputy.

I HEREBY CERTIFY that the above and foregoing is a full, true and correct copy of RIGHT OF WAY CONTRACT from Carl Johnson to the City of San Diego, California, being Document No. 169795.

ALLEN H. WRIGHT

City Clerk of the City of San Diego, California.

By Clark M. Foote Jr. Deputy.

RIGHT OF WAY CONTRACT.

I, Mrs. Alta La Quie, FOR AND IN CONSIDERATION of the benefits to accrue by the location and construction of a sewer line by the City of San Diego, California, through and across the property hereinafter described, and in consideration of the sum of One Dollar (\$1.00), to me in hand paid, the receipt of whereof is hereby acknowledged, do hereby grant to the City of San Diego, a municipal corporation in the County of San Diego, State of California, an easement and right of way for the construction and maintenance of a line of sewers through, along and across all that certain real property, situate in the City of San Diego, County of San Diego, State of California, particularly described as follows, to-wit:

The southerly four feet of Lot 14, Block 44, Resubdivision of Fairmount Addition, according to Map thereof filed in the Office of the County Recorder of San Diego County, California, said property being the separate property of the grantor.

TO HAVE AND TO HOLD the above granted and described right of way unto the said City of San Diego, its successors and assigns forever, as a right of way for a sewer pipe line.

IN WITNESS WHEREOF, she has hereunto set her hand and seal this 10 day of Feb. 1925.

MRS. ALTA LA QUIE (SEAL)

STATE OF CALIFORNIA,) ss.  
COUNTY OF LOS ANGELES)

On this 10 day of Feb. 1925, before me, Philip Simon a Notary Public in and for the said County of Los Angeles, State of California, residing therein, duly commissioned and sworn, personally appeared Alta La Quie personally known to me to be the person whose name is subscribed to the within instrument, and she duly acknowledged to me that she executed the same.

IN WITNESS WHEREOF, I have hereunto set my hand and affixed my official seal, at my office in the County of Los Angeles, the day and year in this certificate first above written.

PHILIP SIMON

Notary Public in and for the County of Los Angeles, State of California.

(SEAL)

My Commission expires Oct. 19, 1927.

RECORDED AT REQUEST OF City Clerk MAR 3 1925 at 23 Min. past 1 o'clock P. M. In Book No. 1073 Page 177 of Deeds. Records of San Diego County, Calif.

JOHN H. FERRY, County Recorder,  
By N. C. PARSONS, Deputy.

I HEREBY CERTIFY that the above and foregoing is a full, true and correct copy of RIGHT OF WAY CONTRACT from Mrs. Alta La Quie to the City of San Diego, California, being Document No. 169797.

ALLEN H. WRIGHT

City Clerk of the City of San Diego, California.

By Clark M. Fote Jr Deputy

RIGHT OF WAY CONTRACT.

We, Grace P. Fehlmann and Herman Fehlmann, wife and husband, FOR AND IN CONSIDERATION of the benefits to accrue by the location and construction of a sewer line by the City of San Diego, California, through and across the property hereinafter described, and in consideration of the sum of One Dollar (\$1.00), to us in hand paid, the receipt of whereof is hereby acknowledged, do hereby grant to the City of San Diego, a municipal corporation in the County of San Diego, State of California, an easement and right of way for the construction and maintenance of a line of sewers through, along and across all that certain real property, situate in the City of San Diego, County of San Diego, State of California, particularly described as follows, to-wit:

A portion of Lot 3, Block 12, Alhambra Park, according to the Official Map thereof filed in the Office of the County Recorder of San Diego County, California, said easement and right of way being four feet in width, two feet on each side of the following described center line:

Beginning at a point on the northerly prolongation of the east line of Lot 1, said Block 12, Alhambra Park, distant 3.55 feet north from the northeast corner of said Lot 1; thence westerly on a direct line to a point on the northerly prolongation of the east line of Lot 17, Block 1, said Alhambra Park, distant 17.00 feet north from the northeast corner of said Lot 17.

TO HAVE AND TO HOLD the above granted and described right of way unto the said City of San Diego, its successors and assigns forever, as a right of way for a sewer pipe line.

IN WITNESS WHEREOF we have hereunto set our hands and seals this 21st day of February, 1925.

GRACE P. FEHLMANN (SEAL)  
HERMAN FEHLMANN (SEAL)

STATE OF CALIFORNIA,) ss.  
COUNTY OF SAN DIEGO,)

On this 21st day of February, 1925, before me, E. H. Brooks, a Notary Public in and for the said County of San Diego, State of California, residing therein, duly commissioned and sworn, personally appeared Grace P. Fehlmann and Herman Fehlmann personally known to me to be the persons whose names are subscribed to the within instrument and they duly acknowledged to me that they executed the same.

IN WITNESS WHEREOF, I have hereunto set my hand and affixed my official seal, at my office in the County of San Diego, the day and year in this certificate first above written.

E. H. BROOKS,

Notary Public in and for the County of San Diego, State of California.

(SEAL)

My Commission expires May 28, 1926.

RECORDED AT REQUEST OF City Clerk MAR 3 1925 at 23 MIN. past 1 o'clock P. M. In Book No. 1074 Page 231 of DEEDS. Records of San Diego County, Calif.

JOHN H. FERRY, County Recorder,  
By N. C. PARSONS, Deputy.

I HEREBY CERTIFY that the above and foregoing is a full, true and correct copy of RIGHT OF WAY CONTRACT from Grace P. Fehlmann and Herman Fehlmann, wife and husband, to the City of San Diego, California, being Document No. 169799.

ALLEN H. WRIGHT

City Clerk of the City of San Diego, California.

By Clark M. Fote Jr Deputy.

GRANT DEED.

I, H. E. BOYINGTON, an unmarried man since April 2, 1921, For and in consideration of the sum of TEN DOLLARS, DO HEREBY GRANT TO CITY OF SAN DIEGO, a municipal corporation, ALL THAT REAL PROPERTY situated in the County of San Diego, State of California, bounded and described as follows:

The Northeast Quarter of the Southwest Quarter of Section 20, Township 14 South, Range 1 East, San Bernardino Meridian.

(Documentary Stamps, two dollars and fifty cents)

TO HAVE AND TO HOLD the above granted and described premises unto the said Grantee its successors and assigns forever.

WITNESS my hand and seal this 15th day of January, 1925.

H. E. BOYINGTON (SEAL)

State of California,) ss.  
County of San Diego.)

On this 15th day of January 1925, before me, E. H. Brooks a Notary Public, in and for said County and State, personally appeared H. E. BOYINGTON, known to me to be the person whose name is subscribed to the foregoing instrument, and acknowledged to me that he executed the same.

Witness my hand and Official Seal, the day and year in this certificate first above written.

E. H. BROOKS,  
Notary Public in and for said County and State.

(SEAL)

My Commission expires  
May 28, 1926.

RECORDED AT REQUEST OF City Clerk MAR 25 1925 at 5 Min. past 3 o'clock P. M.  
In Book No. 1071 Page 344 of Deeds. Records of San Diego County, Calif.

JOHN H. FERRY, County Recorder,  
By N. C. PARSONS, Deputy.

I HEREBY CERTIFY that the above and foregoing is a full, true and correct copy of GRANT DEED from H. E. Boyington, to the City of San Diego, California, being Document No. 170001.

ALLEN H. WRIGHT  
City Clerk of the City of San Diego, California.

By Clark M. Foote Jr Deputy.

D E E D.

I, R. O. PORAK and MARY E. PORAK, FOR AND IN CONSIDERATION of the benefits to accrue by the location, construction and maintenance of a sewer line through and across the property herein described, and in consideration of the sum of One Dollar (\$1.00), to in hand paid, the receipt whereof is hereby acknowledged, do hereby grant to the City of San Diego, a municipal corporation in the County of San Diego, State of California, an easement and right of way through, along and across all that certain real property situate in the City of San Diego, County of San Diego, State of California, particularly described as follows, to-wit:

North 70 ft. Lots 23-24 Block 15 Reed & Hubbells Add.

TO HAVE AND TO HOLD the above granted and described right of way unto the said grantee, its successors and assigns forever, as a right of way for a sewer pipe line.

The purpose of this easement and right of way is for the construction and maintenance of a private sewer lateral inside the property lines, it being understood that the City of San Diego, is not to be held liable for any damage resulting from the construction and maintenance of sewer laterals over and across this easment.

IN WITNESS WHEREOF, R. O. Porak & Mary E. Porak have hereunto set our hands and seals this 26 day of February, 1925.

R. O. PORAK (SEAL)  
MARY E. PORAK (SEAL)

STATE OF CALIFORNIA,) ss.  
COUNTY OF SAN DIEGO,)

On this 26 day of Feb. 1926, before me, Lydia Porter, a Notary Public in and for the said County of San Diego, State of California, residing therein, duly commissioned and sworn, personally appeared R. O. Porak & Mary E. Porak personally known to me to be the persons whose names are subscribed to the within instrument, and they duly acknowledged to me that they executed the same.

IN WITNESS WHEREOF, I have hereunto set my hand and affixed my official seal, at my office in the County of San Diego, the day and year in this certificate first above written.

LYDIA PORTER  
Notary Public in and for the County of San Diego,  
State of California.

(SEAL)

My Commission expires Aug. 28-26.

RECORDED AT REQUEST OF City Clerk MAR 11 1925 at 10 Min. Past 9 o'clock A. M.  
In Book No. 1074 Page 270 of DEEDS. Records of San Diego County, Calif.

JOHN H. FERRY, County Recorder,  
By N. C. PARSONS, Deputy.

I HEREBY CERTIFY that the above and foregoing is a full, true and correct copy of DEED from R. O. Porak and Mary G. Porak, to the City of San Diego, California, being Document No. 170124.

ALLEN H. WRIGHT  
City Clerk of the City of San Diego, California.

By Clark M. Foote Jr Deputy.

D E E D.

I, Williamine McCormick, single woman, FOR AND IN CONSIDERATION of the benefits to accrue by the location, construction and maintenance of a sewer line through and across the property herein described, and in consideration of the sum of One Dollar (\$1.00) to in hand paid, the receipt whereof is hereby acknowledged, do hereby grant to the City of San Diego, a municipal corporation in the County of San Diego, State of California, an easement and right of way through, along and across all that certain real property situate in the City of San Diego, County of San Diego, State of California, particularly described as follows, to-wit:

Lots Eleven and Twelve in Block Seventeen of Pauley's Addition

TO HAVE AND TO HOLD the above granted and described right of way unto the said grantee, its successors and assigns forever, as a right of way for a sewer pipe line.

The purpose of this easement and right of way is for the construction and maintenance of a private sewer lateral inside the property lines, it being understood that the City of San Diego is not to be held liable for any damage resulting from the con-

struction and maintenance of sewer laterals over and across this easment.

IN WITNESS WHEREOF, I have hereunto set my hand and seal this Fourth day of March 1925.

WILLIAMINE MCCORMICK (SEAL)

STATE OF CALIFORNIA,) ss.  
COUNTY OF SAN DIEGO,)

On this 4th day of March, 1925, before me, Charles W. Curtis, a Notary Public in and for the said County of San Diego, State of California, residing therein, duly commissioned and sworn, personally appeared Williamine McCormick personally known to me to be the person whose name is subscribed to the within instrument, and she duly acknowledged to me that she executed the same.

IN WITNESS WHEREOF, I have hereunto set my hand and affixed my official seal, at my office in the County of San Diego, the day and year in this certificate first above written.

CHARLES W. CURTIS

Notary Public in and for the County of San Diego, State of California.

(SEAL)

My Commission expires 2/23/25.

RECORDED AT REQUEST OF City Clerk MAR 11 1925 at 10 Min. past 9 o'clock A. M. In Book No. 1071 page 285 of Deeds. Records of San Diego County, Calif.

JOHN H. FERRY, County Recorder,  
By N. C. PARSONS, Deputy.

I HEREBY CERTIFY that the above and foregoing is a full, true and correct copy of DEED from Williamine McCormick, a single woman, to the City of San Diego, California, being Document No. 170126.

ALLEN H. WRIGHT

City Clerk of the City of San Diego, California.

By Clark M. Foote Jr Deputy.

D E E D.

I, E. G. Crabtree and Angeline Crabtree, husband and wife, FOR AND IN CONSIDERATION of the benefits to accrue by the location, construction and maintenance of a sewer line through and across the property herein described, and in consideration of the sum of One Dollar (\$1.00) to me in hand paid, the receipt whereof is hereby acknowledged, do hereby grant to the City of San Diego, a municipal corporation in the County of San Diego, State of California, an easement and right of way through, along and across all that certain real property situate in the City of San Diego, County of San Diego, State of California, particularly described as follows, to-wit:

The East fifty feet of Lots One and Two, Block 36, City Heights Addition.

TO HAVE AND TO HOLD the above granted and described right of way unto the said grantee, its successors and assigns forever, as a right of way for a sewer pipe line.

The purpose of this easement and right of way is for the construction and maintenance of a private sewer lateral inside the property lines, it being understood that the City of San Diego is not to be held liable for any damage resulting from the construction and maintenance of sewer laterals over and across this easment.

IN WITNESS WHEREOF, WE, E. G. and Angeline Crabtree have hereunto set my hand and seal this 4th day of February 1925.

ANGELINE CRABTREE (SEAL)  
E. G. CRABTREE (SEAL)

STATE OF CALIFORNIA,) ss.  
COUNTY OF SAN DIEGO,)

On this 4th day of February, 1925, before me, L. J. WILLIAMS, a Notary Public in and for the said County of San Diego, State of California, residing therein, duly commissioned and sworn, personally appeared Angeline Crabtree and E. G. Crabtree wife & Husband, personally known to me to be the person whose names are subscribed to the within instrument, and they duly acknowledged to me that they executed the same.

IN WITNESS WHEREOF, I have hereunto set my hand and affixed my official seal, at my office in the County of San Diego, the day and year in this certificate first above written.

L. J. WILLIAMS,

Notary Public in and for the County of San Diego, State of California.

(SEAL)

My Commission expires Nov. 9, 1928.

RECORDED AT REQUEST OF City Clerk MAR 11 1925 at 10 Min. past 9 o'clock A. M. In Book No. 1079 Page 230 of Deeds. Records of San Diego County, Calif.

JOHN H. FERRY, County Recorder,  
By N. C. PARSONS, Deputy.

I HEREBY CERTIFY that the above and foregoing is a full, true and correct copy of DEED from E. G. Crabtree and Angeline Crabtree, husband and wife, to the City of San Diego, California, being Document No. 170128.

ALLEN H. WRIGHT

City Clerk of the City of San Diego, California.

By Clark M. Foote Jr Deputy.

D E E D.

I, Chester Harrison, a single man, FOR AND IN CONSIDERATION of the benefits to accrue by the location, construction and maintenance of a sewer line through and across the property herein described, and in consideration of the sum of One Dollar (\$1.00) to me in hand paid, the receipt whereof is hereby acknowledged, do hereby grant to the City of San Diego, a municipal corporation in the County of San Diego, State of California, an easement and right of way through, along and across all that certain real property situate in the City of San Diego, County of San Diego, State of California, particularly described as follows, to-wit:

Lot 24, Block K, Altadena, according to the Official Map thereof filed in the Office of the County Recorder of San Diego County, California.

TO HAVE AND TO HOLD the above granted and described right of way unto the said grantee, its successors and assigns forever, as a right of way for a sewer pipe line.

The purpose of this easement and right of way is for the construction and maintenance of a private sewer lateral inside the property lines, it being understood that the

City of San Diego is not to be held liable for any damage resulting from the construction and maintenance of sewer laterals over and across this easment.

IN WITNESS WHEREOF, I have hereunto set my hand and seal this 4th day of March, 1925.

CHESTER HARRISON (SEAL)  
By Walter Clifton, his  
Attorney in Fact.

STATE OF CALIFORNIA,) ss.  
COUNTY OF SAN DIEGO,)

On this 4th day of March, 1925, before me, E. H. Brooks a Notary Public in and for the said County of San Diego, State of California, residing therein, duly commissioned and sworn, personally appeared Walter Clifton, known to me to be the person whose name is subscribed to the within Instrument, as the Attorney-in-Fact of Chester Harrison and acknowledged to me that he subscribed the name of Chester Harrison thereto as principal and his own name as Attorney-in-Fact.

IN WITNESS WHEREOF, I have hereunto set my hand and affixed my official seal, at my office in the County of San Diego, the day and year in this certificate first above written.

E. H. BROOKS,  
Notary Public in and for the County of San Diego,  
State of California.

(SEAL)

My Commission expires May 28, 1926.

RECORDED AT REQUEST OF City Clerk MAR 11 1925 at 10 Min. past 9 o'clock A. M.  
In Book No. 1079 Page 234 of Deeds. Records of San Diego County, Calif.

JOHN H. FERRY, County Recorder,  
By N. C. PARSONS, Deputy.

I HEREBY CERTIFY that the above and foregoing is a full, true and correct copy of DEED from Chester Harrison, a single man, to the City of San Diego, California, being Document No. 170130.

ALLEN H. WRIGHT  
City Clerk of the City of San Diego, California.

By Clark M. Foose Jr Deputy.

D E E D.

I, R. O. Porak and Mary E. Porak, FOR AND IN CONSIDERATION of the benefits to accrue by the location, construction and maintenance of a sewer line through and across the property herein described, and in consideration of the sum of One Dollar (\$1.00) to in hand paid, the receipt whereof is hereby acknowledged, do hereby grant to the City of San Diego, a municipal corporation in the County of San Diego, State of California, an easement and right of way through, along and across all that certain property situate in the City of San Diego, County of San Diego, State of California, particularly described as follows, to-wit:

North 70 feet of lots 22-23 Block 15 Reed & Hubbell's Add.

TO HAVE AND TO HOLD the above granted and described right of way unto the said grantee, its successors and assigns forever, as a right of way for a sewer pipe line.

The purpose of this easement and right of way is for the construction and maintenance of a private sewer lateral inside the property lines, it being understood that the City of San Diego is not to be held liable for any damage resulting from the construction and maintenance of sewer laterals over and across this easment.

IN WITNESS WHEREOF, R. O. PORAK & MARY E. PORAK have hereunto set our hands and seals this 26th day of February 1925.

R. O. PORAK (SEAL)  
MARY E. PORAK (SEAL)

STATE OF CALIFORNIA,) ss.  
COUNTY OF SAN DIEGO,)

On this 26 day of February, 1925, before me, Lydia Porter, a Notary Public in and for the said County of San Diego, State of California, residing therein, duly commissioned and sworn, personally appeared R. O. Porak & Mary E. Porak personally known to me to be the persons whose name are subscribed to the within instrument, and they duly acknowledged to me that they executed the same.

IN WITNESS WHEREOF, I have hereunto set my hand and affixed my official seal, at my office in the County of San Diego, the day and year in this certificate first above written.

LYDIA PORTER  
Notary Public in and for the County of San Diego,  
State of California.

(SEAL)

My Commission expires Aug. 28, 1926.

RECORDED AT REQUEST OF City Clerk MAR 11 1925 at 10 Min. past 9 o'clock A. M.  
In Book No. 1074 Page 269 of DEEDS. Records of San Diego County, Calif.

JOHN H. FERRY, County Recorder,  
By N. C. PARSONS, Deputy.

I HEREBY CERTIFY that the above and foregoing is a full, true and correct copy of DEED from R. O. Porak and Mary E. Porak, to the City of San Diego, California, being Document No. 170132.

ALLEN H. WRIGHT  
City Clerk of the City of San Diego, California.

By Clark M. Foose Jr Deputy

RIGHT OF WAY CONTRACT.

William Hardill, a widower, FOR AND IN CONSIDERATION of the benefits to accrue by the location and construction of a sewer line by the City of San Diego, California, through and across the property hereinafter described, and in consideration of the sum of One Dollar (\$1.00), to in hand paid, the receipt whereof is hereby acknowledged, do hereby grant to the City of San Diego, a municipal corporation in the County of San Diego, State of California, an easement and right of way for the construction and maintenance of a line of sewers through, along and across all that certain real property, situate in the City of San Diego, County of San Diego, State of California, particularly described as follows, to-wit:

The South four (4) feet of Lot A, Block 169, Horton's Addition, according to Map thereof made by L. L. Lockling, filed in the Office of the County Recorder of San Diego County, California.

TO HAVE AND TO HOLD the above granted and described right of way unto the said City of San Diego, its successors and assigns forever, as a right of way for a sewer pipe line.

IN WITNESS WHEREOF, I have hereunto set my hand and seal this 12 day of February, 1925.

WILLIAM HARDELL (SEAL)

STATE OF CALIFORNIA,)
COUNTY OF SAN DIEGO,) ss.

On this 12 day of Feb. 1925, before me, P. A. NAUMAN, a Notary Public in and for the said County of San Diego, State of California, residing therein, duly commissioned and sworn, personally appeared William Hardell personally known to me to be the person whose name is subscribed to the within instrument, and he duly acknowledged to me he executed the same.

IN WITNESS WHEREOF, I have hereunto set my hand and affixed my official seal, at my office in the County of San Diego, the day and year in this certificate first above written.

P. A. NAUMAN
Notary Public in and for the County of San Diego,
State of California.

(SEAL)

My Commission Expires Feb. 21, 1926.

RECORDED AT REQUEST OF City Clerk MAR 11 1925 at 10 Min. past 9 o'clock A. M.
In Book No. 1079 Page 233 of Deeds. Records of San Diego County, Calif.

JOHN H. FERRY, County Recorder,
By N. C. PARSONS, Deputy.

I HEREBY CERTIFY that the above and foregoing is a full, true and correct copy of RIGHT OF WAY CONTRACT from William Hardill, a widower, to the City of San Diego, California, being Document No. 170134.

ALLEN H. WRIGHT
City Clerk of the City of San Diego, California.

By Clark M. Foote Jr Deputy.

D E E D.

I, HELEN M. SCHNEPP FOR AND IN CONSIDERATION of the benefits to accrue by the location, construction and maintenance of a sewer line through and across the property herein described, and in consideration of the sum of One Dollar (\$1.00) to in hand paid, the receipt whereof is hereby acknowledged, do hereby grant to the City of San Diego, a municipal corporation in the County of San Diego, State of California, an easement and right of way through, along and across all that certain real property situate in the City of San Diego, County of San Diego, State of California, particularly described as follows, to-wit:

North 45 ft of the south 90 feet of lots 9-10-11-12 Block 236 University Heights, said real property being her separate property.

TO HAVE AND TO HOLD the above granted and described right of way unto the said grantee, its successors and assigns forever, as a right of way for a sewer pipe line.

The purpose of this easement and right of way is for the construction and maintenance of a private sewer lateral inside the property lines, it being understood that the City of San Diego is not to be held liable for any damage resulting from the construction and maintenance of sewer laterals over and across this easment.

IN WITNESS WHEREOF, I have hereunto set my hand and seal this 20 day of February 1925.

HELEN M. SCHNEPP (SEAL)

STATE OF CALIFORNIA,)
COUNTY OF SAN DIEGO,) ss.

On this 20 day of February 1925, before me, J. W. Mott, a Notary Public in and for the said County of San Diego, State of California, residing therein, duly commissioned and sworn, personally appeared Helen M. Schnepf personally known to me to be the person whose name is subscribed to the within instrument, and she duly acknowledged to me that she executed the same.

IN WITNESS WHEREOF, I have hereunto set my hand and affixed my official seal, at my office in the County of San Diego, the day and year in this certificate first above written.

J. W. MOTT
Notary Public in and for the County of San
Diego, State of California.

(SEAL)

My Commission expires Feb. 8, 1929.

RECORDED AT REQUEST OF City Clerk MAR 11 1925 at 10 Min. past 9 o'clock A. M.
In Book No. 1074 Page 271 of DEEDS. Records of San Diego County, Calif.

JOHN H. FERRY, County Recorder,
By N. C. PARSONS, Deputy.

I HEREBY CERTIFY that the above and foregoing is a full, true and correct copy of DEED from Helen M. Schnepf to the City of San Diego, California, being Document No. 170136.

ALLEN H. WRIGHT
City Clerk of the City of San Diego, California.

By Clark M. Foote Jr Deputy.



## D E E D.

We, Guy D. Neill and Sophie R. Neill, husband and wife, FOR AND IN CONSIDERATION of the benefits to accrue by the location, construction and maintenance of a sewer line through and across the property herein described, and in consideration of the sum of One Dollar (\$1.00), to us in hand paid, the receipt whereof is hereby acknowledged, do hereby grant to the City of San Diego, a municipal corporation in the County of San Diego, State of California, an easement and right of way through, along and across all that certain real property situate in the City of San Diego, County of San Diego, State of California, particularly described as follows, to-wit:

The East 60 feet of Lots 1 and 2, Block 82, University Heights, according to amended Map thereof made by G. A. d'Hemecourt filed in the Office of the County Recorder of San Diego County, California.

TO HAVE AND TO HOLD the above granted and described right of way unto the said grantee, its successors and assigns forever, as a right of way for a sewer pipe line.

The purpose of this easement and right of way is for the construction and maintenance of a private sewer lateral inside the property lines, it being understood that the City of San Diego is not to be held liable for any damage resulting from the construction and maintenance of sewer laterals over and across this easment.

IN WITNESS WHEREOF, we have hereunto set our hands and seals this 5th day of March 1925.

GUY D. NEILL (SEAL)  
SOPHIE R. NEILL (SEAL)

STATE OF CALIFORNIA,) ss.  
COUNTY OF SAN DIEGO,)

On this 5th day of March, 1925, before me, E. H. Brooks, a Notary Public in and for the said County of San Diego, State of California, residing therein, duly commissioned and sworn, personally appeared Guy D. Neill and Sophie R. Neill personally known to me to be the persons whose names are subscribed to the within instrument, and he duly acknowledged to me that they executed the same.

IN WITNESS WHEREOF, I have hereunto set my hand and affixed my official seal, at my office in the County of San Diego, the day and year in this certificate first above written.

E. H. BROOKS,  
Notary Public in and for the County of San Diego,  
State of California.

(SEAL)

My Commission expires May 28, 1926.

RECORDED AT REQUEST OF City Clerk MAR 11 1925 at 10 Min. past 9 o'clock A. M.  
In Book No. 1074 Page 266 of DEEDS. Records of San Diego County, Calif.

JOHN H. FERRY, County Recorder,  
By N. C. PARSONS, Deputy.

I HEREBY CERTIFY that the above and foregoing is a full, true and correct copy of DEED from Guy D. Neill and Sophie R. Neill, husband and wife, to the City of San Diego, California, being Document No. 170138.

ALLEN H. WRIGHT  
City Clerk of the City of San Diego, California.

By Clark M. Foote Jr Deputy.

## D E E D.

We, George L. Peck and Cora B. Peck, husband and wife, as joint tenants, FOR AND IN CONSIDERATION of the benefits to accrue by the location, construction and maintenance of a sewer line through and across the property herein described, and in consideration of the sum of One Dollar (\$1.00), to us in hand paid, the receipt whereof is hereby acknowledged, do hereby grant to the City of San Diego, a municipal corporation in the County of San Diego, State of California, an easement and right of way through, along and across all that certain real property situate in the City of San Diego, County of San Diego, State of California, particularly described as follows, to-wit:

Lots 1, 2 and 3, Block 38, City Heights, according to Amended Map thereof filed in the Office of the County Recorder of San Diego County, California.

TO HAVE AND TO HOLD the above granted and described right of way unto the said grantee, its successors and assigns forever, as a right of way for a sewer pipe line.

The purpose of this easement and right of way is for the construction and maintenance of a private sewer lateral inside the property lines, it being understood that the City of San Diego is not to be held liable for any damage resulting from the construction and maintenance of sewer laterals over and across this easment.

IN WITNESS WHEREOF, we have hereunto set our hands and seals this 26th day of February, 1925.

GEORGE L. PECK (SEAL)  
CORA B. PECK (SEAL)

STATE OF CALIFORNIA,) ss.  
COUNTY OF SAN DIEGO,)

On this 26th day of February, 1925, before me, E. H. Brooks, a Notary Public in and for the said County of San Diego, State of California, residing therein, duly commissioned and sworn, personally appeared George L. Peck and Cora B. Peck, personally known to me to be the persons whose names are subscribed to the within instrument, and they duly acknowledged to me that they executed the same.

IN WITNESS WHEREOF, I have hereunto set my hand and affixed my official seal, at my office in the County of San Diego, the day and year in this certificate first above written.

E. H. BROOKS,  
Notary Public in and for the County of San Diego,  
State of California.

(SEAL)

My Commission expires May 28, 1926.

RECORDED AT REQUEST OF City Clerk MAR 11 1925 at 10 Min. past 9 o'clock A. M.  
In Book No. 1074 Page 267 of DEEDS. Records of San Diego County, Calif.

JOHN H. FERRY, County Recorder,  
By N. C. PARSONS, Deputy.

I HEREBY CERTIFY that the above and foregoing is a full, true and correct copy of DEED from George L. Peck and Cora B. Peck, husband and wife, to the City of San Diego, California, being Document No. 170140.

ALLEN H. WRIGHT  
City Clerk of the City of San Diego, California.

By Clark M. Foote Jr Deputy.

## RIGHT OF WAY CONTRACT.

We, Oscar Boswell and Della Boswell, husband and wife, FOR AND IN CONSIDERATION of the benefits to accrue by the location and construction of a storm drain by the City of San Diego, California, through and across the property hereinafter described, and in consideration of the sum of One Dollar (\$1.00), to us in hand paid, the receipt whereof is hereby acknowledged, do hereby grant to the City of San Diego, a municipal corporation in the County of San Diego, State of California, an easement and right of way for the construction and maintenance of a storm drain through, along and across all that certain real property, situate in the City of San Diego, County of San Diego, State of California, particularly described as follows, to-wit:

A portion of Lot E, block 1, N. W. Hensley's Addition in the city of San Diego, California, according to Map thereof No. 136, filed in the Office of the County Recorder of San Diego County, California; said right of way being six (6) feet in width, three feet on each side of the following described center line:

Beginning at a point on the south line of lot E, block 1, said N. W. Hensley's Addition, distant 13.91 feet west from the southeast corner of said lot E; thence northeasterly on a curve to the left, having a radius of 105.07 feet, through a central angle of 0 degrees 18 minutes, a distance of 0.56 feet to a point; thence northeasterly on a straight line to a point on the north line of said lot E, distant 9.54 feet west from the northeast corner of said lot E.

TO HAVE AND TO HOLD the above granted and described right of way unto the said City of San Diego, its successors and assigns forever, as a right of way for a storm drain.

IN WITNESS WHEREOF, we have hereunto set our hands and seals this 26th day of July, 1923.

STATE OF CALIFORNIA,) ss.  
COUNTY OF SAN DIEGO,)

OSCAR BOSWELL (SEAL)  
DELLA BOSWELL (SEAL)

On this 26th day of July, 1923, before me, E. H. Brooks, a Notary Public in and for the said County of San Diego, State of California, residing therein, duly commissioned and sworn, personally appeared Oscar Boswell and Della Boswell, personally known to me to be the persons whose names are subscribed to the within instrument, and they duly acknowledged to me that they executed the same.

IN WITNESS WHEREOF, I have hereunto set my hand and affixed my official seal, at my office in the County of San Diego, the day and year in this certificate first above written.

E. H. BROOKS,  
Notary Public in and for the County of San Diego,  
State of California.

(SEAL)

My Commission expires May 28, 1926.

MAR 11 1925

RECORDED AT REQUEST OF City Clerk/at 10 Min. past 9 o'clock A. M. In Book No. 1069 Page 359 of Deeds. Records of San Diego County, Calif.

JOHN H. FERRY, County Recorder,  
By N. C. PARSONS, Deputy.

I HEREBY CERTIFY that the above and foregoing is a full, true and correct copy of RIGHT OF WAY CONTRACT from Oscar Boswell and Della Boswell, husband and wife, to the City of San Diego, California, being Document No. 170142.

ALLEN H. WRIGHT  
City Clerk of the City of San Diego, California.

By Clark M. Foote Jr Deputy.

## D E E D.

We, Bert L. and Hazel M. Conrey, husband and wife, as joint tenants, FOR AND IN CONSIDERATION of the benefits to accrue by the location, construction and maintenance of a sewer line through and across the property herein described, and in consideration of the sum of One Dollar (\$1.00) to us in hand paid, the receipt whereof is hereby acknowledged, do hereby grant to the City of San Diego, a municipal corporation in the County of San Diego, State of California, an easement and right of way through, along and across all that certain real property situate in the City of San Diego, County of San Diego, State of California, particularly described as follows, to-wit:

Lots 47 and 48, Block 157, University Heights, according to Amended Map thereof made by G. A. d'Hemecourt, filed in the Office of the County Recorder of San Diego County, California.

TO HAVE AND TO HOLD the above granted and described right of way unto the said grantee, its successors and assigns forever, as a right of way for a sewer pipe line.

The purpose of this easement and right of way is for the construction and maintenance of a private sewer lateral inside the property lines, it being understood that the City of San Diego is not to be held liable for any damage resulting from the construction and maintenance of sewer laterals over and across this easment.

IN WITNESS WHEREOF, WE have hereunto set our hands and seals this 28th day of February, 1925.

BERT L. CONREY (SEAL)  
HAZEL M. CONREY (SEAL)

STATE OF CALIFORNIA,) ss.  
COUNTY OF SAN DIEGO,)

On this 28th day of February, 1925, before me, E. H. Brooks, a Notary Public in and for the said County of San Diego, State of California, residing therein, duly commissioned and sworn, personally appeared Bert L. and Hazel M. Conrey, personally known to me to be the persons whose names are subscribed to the within instrument, and they duly acknowledged to me that they executed the same.

IN WITNESS WHEREOF, I have hereunto set my hand and affixed my official seal, at my office in the County of San Diego, the day and year in this certificate first above written.

E. H. BROOKS,  
Notary Public in and for the County of San Diego,  
State of California.

(SEAL)

My Commission expires May 28, 1926.

RECORDED AT REQUEST OF City Clerk MAR 11 1925 at 10 Min. past 9 o'clock A. M. In Book No. 1069 Page 360 of Deeds. Records of San Diego County, Calif.

JOHN H. FERRY, County Recorder,  
By N. C. PARSONS, Deputy.

I HEREBY CERTIFY that the above and foregoing is a full, true and correct copy of DEED from Bert L. Conrey, and Hazel M. Conrey, husband and wife, to the City of San Diego, California, being Document No. 170144.

ALLEN H. WRIGHT  
City Clerk of the City of San Diego, California.

By Clark M. Foote Jr Deputy.

D E E D.

I, Ethel O. Basham, a widow, FOR AND IN CONSIDERATION of the benefits to accrue by the location, construction and maintenance of a sewer line through and across the property herein described, and in consideration of the sum of One Dollar (\$1.00) to me in hand paid, the receipt whereof is hereby acknowledged, do hereby grant to the City of San Diego, a municipal corporation in the County of San Diego, State of California, an easement and right of way through, along and across all that certain real property situate in the City of San Diego, County of San Diego, State of California, particularly described as follows, to-wit:

Lots 25, 26, 27 and 28, Block 226, San Diego Land & Town Company's Subdivision of Pueblo Lot 1158, according to Map thereof filed in the Office of the County Recorder of San Diego County, California.

TO HAVE AND TO HOLD the above granted and described right of way unto the said grantee, its successors and assigns forever, as a right of way for a sewer pipe line.

The purpose of this easement and right of way is for the construction and maintenance of a private sewer lateral inside the property lines, it being understood that the City of San Diego is not to be held liable for any damage resulting from the construction and maintenance of sewer laterals over and across this easment.

IN WITNESS WHEREOF, I have hereunto set my hand and seal this 3rd day of March, 1925.

ETHEL O. BASHAM (SEAL)

STATE OF CALIFORNIA,) ss.  
COUNTY OF SAN DIEGO,)

On this 3rd day of March, 1925, before me, E. H. Brooks, a Notary Public in and for the said County of San Diego, State of California, residing therein, duly commissioned and sworn, personally appeared Ethel O. Basham, personally known to me to be the person whose name is subscribed to the within instrument, and she duly acknowledged to me that she executed the same.

IN WITNESS WHEREOF, I have hereunto set my hand and affixed my official seal, at my office in the County of San Diego, the day and year in this certificate first above written.

E. H. BROOKS,

Notary Public in and for the County of San Diego,  
State of California.

(SEAL)

My Commission expires May 28, 1926.

RECORDED AT REQUEST OF City Clerk MAR 11 1925. at 10 Min. past 9 o'clock A. M.  
In Book No. 1069 Page 358 of Deeds. Records of San Diego County, Calif.

JOHN H. FERRY, County Recorder,  
By N. C. PARSONS, Deputy.

I HEREBY CERTIFY that the above and foregoing is a full, true and correct copy of DEED from Ethel O. Basham, a widow, to the City of San Diego, California, being Document No. 170146.

ALLEN H. WRIGHT  
City Clerk of the City of San Diego, California.

By Clark M. Foote Jr Deputy.

RIGHT OF WAY CONTRACT.

I, James W. Kirkpatrick, a single man, FOR AND IN CONSIDERATION of the benefits to accrue by the location, construction and maintenance of a sewer line through and across the property herein described, and in consideration of the sum of One Dollar (\$1.00) to me in hand paid, the receipt whereof is hereby acknowledged, do hereby grant to the City of San Diego, a municipal corporation in the County of San Diego, State of California, an easement and right of way through, along and across all that certain real property situate in the City of San Diego, County of San Diego, State of California, particularly described as follows, to-wit:

Lots 25, 26 and 27, Block 45, University Heights, according to Amended Map thereof made by G. A. d'Hemecourt, filed in the Office of the County Recorder of San Diego County, California.

TO HAVE AND TO HOLD the above granted and described right of way unto the said grantee, its successors and assigns forever, as a right of way for a sewer pipe line.

The purpose of this easement and right of way is for the construction and maintenance of a private sewer lateral inside the property lines, it being understood that the City of San Diego is not to be held liable for any damage resulting from the construction and maintenance of sewer laterals over and across this easment.

IN WITNESS WHEREOF, I have hereunto set my hand and seal this 27th day of February, 1925.

JAMES W. KIRKPATRICK (SEAL)

STATE OF CALIFORNIA,) ss.  
COUNTY OF SAN DIEGO,)

On this 27th day of February, 1925, before me, E. H. Brooks, a Notary Public in and for the said County of San Diego, State of California, residing therein, duly commissioned and sworn, personally appeared James W. Kirkpatrick, personally known to me to be the person whose name is subscribed to the within instrument, and he duly acknowledged to me that he executed the same.

IN WITNESS WHEREOF, I have hereunto set my hand and affixed my official seal, at my office in the County of San Diego, the day and year in this certificate first above written.

E. H. BROOKS,

Notary Public in and for the County of San Diego,  
State of California.

(SEAL)

My Commission expires May 28, 1926.

RECORDED AT REQUEST OF City Clerk MAR 11 1925 at 10 Min. past 9 o'clock A. M.  
In Book No. 1071 Page 284 of Deeds. Records of San Diego County, Calif.

JOHN H. FERRY, County Recorder,  
By N. C. PARSONS, Deputy.

I HEREBY CERTIFY that the above and foregoing is a full, true and correct copy of RIGHT OF WAY CONTRACT from James W. Kirkpatrick, a single man, to the City of San Diego, California, being Document No. 170148.

ALLEN H. WRIGHT  
City Clerk of the City of San Diego, California.

By Clark M. Foote Jr Deputy.

RIGHT OF WAY CONTRACT.

M. H. Minasian and Mrs. E. Minasian, husband and wife, FOR AND IN CONSIDERATION of the benefits to accrue by the location and construction of a storm drain by the City of San Diego, California, through and across the property hereinafter described, and in consideration of the sum of One Dollar (\$1.00), to us in hand paid, the receipt whereof is hereby acknowledged, do hereby grant to the City of San Diego, a municipal corporation in the County of San Diego, State of California, an easement and right of way for the construction and maintenance of a storm drain through, along and across all that certain real property, situate in the City of San Diego, County of San Diego, State of California, particularly described as follows, to-wit:

A portion of lots 23 and 24, block 13, N. W. Hensley's Addition, being two and one-half (2½) feet on each side of the following described center line:

Beginning at a point on the north line of lot 24, block 13, N. W. Hensley's Addition, distant 18.24 feet west from the northeast corner of said lot 24; thence southwesterly on a straight line making an angle of 75 degrees 30 minutes with the north line of said lot 24, a distance of 8.15 feet to a point; thence southwesterly on a curve to the left, with a radius of 420.8 feet; through a central angle of 6 degrees 48 minutes, a distance of 49.94 feet to a point; thence southwesterly on a straight line a distance of 83.07 feet to a point on the south line of lot 23, block 13, N. W. Hensley's Addition, distant 15.35 feet west from the southeast corner of said lot 23.

Said N. W. Hensley's Addition being according to Map thereof No. 208, filed in the Office of the County Recorder of San Diego County, California.

TO HAVE AND TO HOLD the above granted and described right of way unto the said City of San Diego, its successors and assigns forever, as a right of way for a storm drain.

IN WITNESS WHEREOF, we have hereunto set our hands and seals this 19th day of June, 1923.

M. H. MINASIAN (SEAL)  
MRS. E. MINASIAN (SEAL)

STATE OF CALIFORNIA,) ss.  
COUNTY OF SAN DIEGO,)

On this 19th day of June, 1923, before me, E. H. Brooks, a Notary Public in and for the said County of San Diego, State of California, residing therein, duly commissioned and sworn, personally appeared M. H. Minasian and Mrs. E. Minasian, personally known to me to be the persons whose names are subscribed to the within instrument, and they duly acknowledged to me that they executed the same.

IN WITNESS WHEREOF, I have hereunto set my hand and affixed my official seal, at my office in the County of San Diego, the day and year in this certificate first above written.

E. H. BROOKS,  
Notary Public in and for the County of San Diego,  
State of California.

(SEAL)

My Commission expires May 28, 1926.

RECORDED AT REQUEST OF City Clerk MAR 11 1925 at 10 Min. past 9 o'clock A. M.  
In Book No. 1071 Page 286 of Deeds. Records of San Diego County, Calif.

JOHN H. FERRY, County Recorder,  
By N. C. PARSONS, Deputy.

I HEREBY CERTIFY that the above and foregoing is a full, true and correct copy of RIGHT OF WAY CONTRACT from M. H. Minasian and Mrs. E. Minasian, husband and wife, to the City of San Diego, California, being Document No. 170150.

ALLEN H. WRIGHT  
City Clerk of the City of San Diego, California.

By Clark M. Foote Jr Deputy.

RIGHT OF WAY CONTRACT.

We, William N. Galbreth and Ruth M. Galbreth, husband and wife, FOR AND IN CONSIDERATION of the benefits to accrue by the location and construction of a storm drain by the City of San Diego, California, through and across the property hereinafter described, and in consideration of the sum of One Dollar (\$1.00), to us in hand paid, the receipt whereof is hereby acknowledged, do hereby grant to the City of San Diego, a municipal corporation in the County of San Diego, State of California, an easement and right of way for the construction and maintenance of storm drain through, along and across all that certain real property, situate in the City of San Diego, County of San Diego, State of California, particularly described as follows, to-wit:

A portion of Lot D, Block 1, N. W. Hensley's Addition, according to Map thereof No. 136, filed in the Office of the County Recorder of San Diego County, California, said easement and right of way being six feet in width, three feet on each side of the following described center line:

Beginning at a point on the north line of Lot D, said Block 1, distant 2.58 feet west from the northeast corner of said Lot D; thence southwesterly on a straight line to a point on the south line of said Lot D, distant 9.54 feet west from the southeast corner of said Lot D.

TO HAVE AND TO HOLD the above granted and described right of way unto the said City of San Diego, its successors and assigns forever, as a right of way for a storm drain.

IN WITNESS WHEREOF we have hereunto set our hands and seals this 2nd day of

March, 1925.

WILLIAM N. GALBRETH (SEAL)  
RUTH M. GALBRETH (SEAL)

STATE OF CALIFORNIA,) ss.  
COUNTY OF SAN DIEGO,)

On this 2nd day of March, 1925, before me, E. H. Brooks, a Notary Public in and for the said County of San Diego, State of California, residing therein, duly commissioned and sworn, personally appeared William N. Galbreth and Ruth M. Galbreth; personally known to me to be the persons whose names are subscribed to the within instrument, and they duly acknowledged to me they executed the same.

IN WITNESS WHEREOF, I have hereunto set my hand and affixed my official seal, at my office in the County of San Diego, the day and year in this certificate first above written.

E. H. BROOKS,  
Notary Public in and for the County of San Diego,  
State of California.

(SEAL)

My Commission expires May 28, 1926.

RECORDED AT REQUEST OF City Clerk MAR 11 1925 at 10 Min. past 9 o'clock A. M.  
In Book No. 1079 Page 231 of Deeds. Records of San Diego County, Calif.

JOHN H. FERRY, County Recorder,  
By N. C. PARSONS, Deputy.

I HEREBY CERTIFY that the above and foregoing is a full, true and correct copy of RIGHT OF WAY CONTRACT from William N. Galbreth and Ruth M. Galbreth, husband and Wife, to the City of San Diego, California, being Document No. 170152.

ALLEN H. WRIGHT  
City Clerk of the City of San Diego, California.

By Clark M. Foote Jr Deputy.

RIGHT OF WAY CONTRACT.

Arthur Diederichsen and Louise Diederichsen, husband and wife, M. Hall and Etta Hall, husband and wife, FOR AND IN CONSIDERATION of the benefits to accrue by the location and construction of a sewer line by the City of San Diego, California, through and across the property hereinafter described, and in consideration of the sum of One Dollar (\$1.00), to us in hand paid, the receipt of whereof is hereby acknowledged, do hereby grant to the City of San Diego, a municipal corporation in the County of San Diego, State of California, an easement and right of way for the construction and maintenance of a line of sewers through, along and across all that certain real property, situate in the City of San Diego, County of San Diego, State of California, particularly described as follows, to-wit:

The northeasterly five feet of Lots 9 and 10, Block 2, Subdivision of the West 1/2 of the Northwest 1/4 of Pueblo Lot 206, according to Map thereof No. 30, filed in the Office of the County Recorder of San Diego County, California.

TO HAVE AND TO HOLD the above granted and described right of way unto the said City of San Diego, its successors and assigns forever, as a right of way for a sewer pipe line.

IN WITNESS WHEREOF we have hereunto set our hands and seals this 2nd day of March 1925.

ARTHUR DIEDERICHSEN (SEAL)  
LOUISE DIEDERICHSEN (SEAL)  
M. HALL (SEAL)  
ETTA HALL

STATE OF CALIFORNIA,) ss.  
COUNTY OF SAN DIEGO,)

On this 4th day of March, 1925, before me, E. H. Brooks, a Notary Public in and for the said County of San Diego, State of California, residing therein, duly commissioned and sworn, personally appeared Arthur Diederichsen, Louise Diederichsen, M. Hall and Etta Hall, personally known to me to be the persons whose names are subscribed to the within instrument, and they duly acknowledged to me that they executed the same.

IN WITNESS WHEREOF, I have hereunto set my hand and affixed my official seal, at my office in the County of San Diego, the day and year in this certificate first above written.

E. H. BROOKS,  
Notary Public in and for the County of San Diego,  
State of California.

(SEAL)

My Commission expires May 28, 1926.

RECORDED AT REQUEST OF City Clerk MAR 25 1925 at 5 Min. past 3 o'clock P. M.  
In Book No. 1073 Page 263 of Deeds. Records of San Diego County, Calif.

JOHN H. FERRY, County Recorder,  
By N. C. PARSONS, Deputy.

I HEREBY CERTIFY that the above and foregoing is a full, true and correct copy of RIGHT OF WAY CONTRACT from Arthur Diederichsen and Louise Diederichsen, husband and wife, M. Hall and Etta Hall, husband and wife, to the City of San Diego, California, being Document No. 170428.

ALLEN H. WRIGHT  
City Clerk of the City of San Diego, California.

By Clark M. Foote Jr Deputy.

GRANT DEED.

I, PAULINE HUBERT, For and in consideration of the sum of TEN DOLLARS, DO HEREBY GRANT TO THE CITY OF SAN DIEGO, a municipal corporation, ALL THAT REAL PROPERTY situated in the County of San Diego, State of California, bounded and described as follows:

The Northwest Quarter of the Southwest Quarter and the South Half of the Southwest Quarter of the Northwest Quarter of Section Twenty (20), Township Fourteen (14) South, Range One (1) East, S. B. M.

(Documentary stamps, two dollars, one dollar and fifty cents.)

TO HAVE AND TO HOLD the above granted and described premises unto the said

Grantee, its successors and assigns forever.

WITNESS my hand and seal this 6th day of March, 1925.

PAULINE HUBERT (SEAL)

State of California,) ss.  
County of San Diego,)

On this 6th day of March, 1925, before me, Kate L. Marshon a Notary Public, in and for the County and State, personally appeared Pauline Hubert known to me to be the person whose name is subscribed to the foregoing instrument, and acknowledged to me that she executed the same.

Witness my hand and Official Seal, the day and year in this certificate first above written.

KATE L. MERSHON

Notary Public in and for said County and State.

(SEAL)

RECORDED AT REQUEST OF UNION TITLE INSURANCE CO. MAR 12 1925, at 9 o'clock A. M. In Book No. 1069 Page 364 of Deeds. Records of San Diego County, Calif.

JOHN H. FERRY, County Recorder,  
By N. C. PARSONS, Deputy.

I HEREBY CERTIFY that the above and foregoing is a full, true and correct copy of GRANT DEED from Pauline Hubert to the City of San Diego, California, being Document No. 170465.

ALLEN H. WRIGHT

City Clerk of the City of San Diego, California.

By Clark M. Foote Jr Deputy.

D E E D.

We, Frank La Forbice and Rose La Forbice, husband and wife, FOR AND IN CONSIDERATION of the benefits to accrue by the location, construction and maintenance of a sewer line through and across the property herein described, and in consideration of the sum of One Dollar (\$1.00) to us in hand paid, the receipt whereof is hereby acknowledged, do hereby grant to the City of San Diego, a municipal corporation in the County of San Diego, State of California, an easement and right of way through, along and across all that certain real property situate in the City of San Diego, County of San Diego, State of California, particularly described as follows, to-wit:

The West 45 feet of Lots K and L, Block 6, N. W. Hensley's Addition, according to Map thereof No. 136, filed in the Office of the County Recorder of San Diego County, California.

TO HAVE AND TO HOLD the above granted and described right of way unto the said grantee, its successors and assigns forever, as a right of way for a sewer pipe line.

The purpose of this easement and right of way is for the construction and maintenance of a private sewer lateral inside the property lines, it being understood that the City of San Diego is not to be held liable for any damage resulting from the construction and maintenance of sewer laterals over and across this easment.

IN WITNESS WHEREOF, we have hereunto set our hands and seals this 6th day of March, 1925.

FRANK X LA FORBICE (SEAL)  
mark  
ROSE LA FORBICE (SEAL)

Witness:

E. H. BROOKS

H. W. JORGENSEN

STATE OF CALIFORNIA,) ss.  
COUNTY OF SAN DIEGO,)

On this 6th day of March, 1925, before me, E. H. Brooks a Notary Public in and for the said County of San Diego, State of California, residing therein, duly commissioned and sworn, personally appeared Frak La Forbice and Rose La Forbice personally known to me to be the persons whose names are subscribed to the within instrument, and they duly acknowledged to me that they executed the same.

IN WITNESS WHEREOF, I have hereunto set my hand and affixed my official seal, at my office in the County of San Diego, the day and year in this certificate first above written.

E. H. BROOKS,

Notary Public in and for the County of San Diego,  
State of California.

(SEAL)

My Commission expires May 28, 1925.

RECORDED AT REQUEST OF City Clerk MAR 25 1925 at 5 Min. past 3 o'clock P. M. In Book No. 1073 Page 265 of Deeds. Records of San Diego County, Calif.

JOHN H. FERRY, County Recorder,  
By N. C. PARSONS, Deputy.

I HEREBY CERTIFY that the above and foregoing is a full, true and correct copy of DEED from Frank La Forbice and Rose La Forbice, husband and wife, to the City of San Diego, California, being Document No. 170563.

ALLEN H. WRIGHT

City Clerk of the City of San Diego, California.

By Clark M. Foote Jr Deputy.

D E E D.

We, William Roscoe Branch and Elise Branch, husband and wife, FOR and in Consideration of the benefits to accrue by the location, construction and maintenance of a sewer line through and across the property herein described, and in consideration of the sum of One Dollar (\$1.00) to us in hand paid, the receipt whereof is hereby acknowledged, do hereby grant to the City of San Diego, a municipal corporation in the County of San Diego, State of California, an easement and right of way through, along and across all that certain real property situate in the City of San Diego, County of San Diego, State of California, particularly described as follows, to-wit:

Lots 45, 46, 47 and 48, Block 66, University Heights, according to Amended Map thereof made by G. A. d'Hemecourt, filed in the Office of the County Recorder of San Diego County, California.

TO HAVE AND TO HOLD the above granted and described right of way unto the said grantee, its successors and assigns forever, as a right of way for a sewer pipe line.

The purpose of this easement and right of way is for the construction and maintenance of a private sewer lateral inside the property lines, it being understood that the City of San Diego is not to be held liable for any damage resulting from the construction and maintenance of sewer laterals over and across this easement.

IN WITNESS WHEREOF, we have hereunto set our hands and seals this 13th day of March, 1925.

WILLIAM ROSCOE BRANCH (SEAL)  
ELISE BRANCH (SEAL)

STATE OF CALIFORNIA,) ss.  
COUNTY OF SAN DIEGO,)

On this 13th day of March, 1925, before me, E. H. Brooks, a Notary Public in and for the said County of San Diego, State of California, residing therein, duly commissioned and sworn, personally appeared William Roscoe Branch and Elise Branch, personally known to me to be the persons whose names are subscribed to the within instrument, and they duly acknowledged to me that they executed the same.

IN WITNESS WHEREOF, I have hereunto set my hand and affixed my official seal, at my office in the County of San Diego, the day and year in this certificate first above written.

E. H. BROOKS,  
Notary Public in and for the County of San Diego,  
State of California.

(SEAL)

My Commission expires May 28, 1926.

RECORDED AT REQUEST OF City Clerk MAR 25 1925 at 5 Min. past 3 o'clock P. M.  
In Book No. 1073 Page 259 of Deeds. Records of San Diego County, Calif.

JOHN H. FERRY, County Recorder,  
By N. C. PARSONS, Deputy.

I HEREBY CERTIFY that the above and foregoing is a full, true and correct copy of DEED from William Roscoe Branch and Elise Branch, husband and wife, to the City of San Diego, California, being Document No. 170564.

ALLEN H. WRIGHT  
City Clerk of the City of San Diego, California.

By Clark M. Foote Jr Deputy.

RIGHT OF WAY CONTRACT.

We, H. W. Grizzle and De Lila R. Grizzle, husband and wife, as joint tenants, FOR AND IN CONSIDERATION of the benefits to accrue by the location and construction of a sewer line by the City of San Diego, California, through and across the property herein after described, and in consideration of the sum of One Dollar (\$1.00), to us in hand paid, the receipt whereof is hereby acknowledged, do hereby grant to the City of San Diego, a municipal corporation in the County of San Diego, State of California, an easement and right of way for the construction and maintenance of a line of sewers through, along and across all that certain real property, situate in the City of San Diego, County of San Diego, State of California, particularly described as follows, to-wit:

The East Four (4) feet of Lots 22 and 23, Block 15, of the Subdivision of Lots 20 to 50, Block N, Teralta, according to Map thereof No. 1000, filed in the Office of the County Recorder of San Diego County, California.

TO HAVE AND TO HOLD the above granted and described right of way unto the said City of San Diego, its successors and assigns forever, as a right of way for a sewer pipe line.

IN WITNESS WHEREOF, we have hereunto set our hands and seals this 13th day of March, 1925.

H. W. GRIZZLE (SEAL)  
DE LILA R. GRIZZLE (SEAL)

STATE OF CALIFORNIA,) ss.  
COUNTY OF SAN DIEGO,)

On this 13th day of March, 1925, before me A. E. Grigsby, a Notary Public in and for the said County of San Diego, State of California, residing therein, duly commissioned and sworn, personally appeared H. W. Grizzle and De Lila R. Grizzle, husband and wife, personally known to me to be the persons whose names are subscribed to the within instrument, and he duly acknowledged to me they executed the same.

IN WITNESS WHEREOF, I have hereunto set my hand and affixed my official seal, at my office in the County of San Diego, the day and year in this certificate first above written.

A. E. GRIGSBY  
Notary Public in and for the County of San Diego,  
State of California.

(SEAL)

My Commission Expires May 15, 1927.

RECORDED AT REQUEST OF City Clerk MAR 25 1925 at 5 Min. past 3 o'clock P. M.  
In Book No. 1073 Page 261 of Deeds. RECORDS OF SAN DIEGO COUNTY, CALIF.

JOHN H. FERRY, County Recorder,  
By N. C. PARSONS, Deputy.

I HEREBY CERTIFY that the above and foregoing is a full, true and correct copy of RIGHT OF WAY CONTRACT from H. W. Grizzle and De Lila R. Grizzle, husband and wife, to the City of San Diego, California, being Document No. 170565.

ALLEN H. WRIGHT  
City Clerk of the City of San Diego, California.

By Clark M. Foote Jr Deputy.

D E E D.

The First Trust and Savings Bank of San Diego, a corporation, FOR AND IN CONSIDERATION of the benefits to accrue by the location, construction and maintenance of a sewer line through and across the property herein described, and in consideration of the sum of One Dollar (\$1.00) to it in hand paid, the receipt whereof is hereby acknowledged, do hereby grant to the City of San Diego, a municipal corporation in the County of San Diego, State of California, an easement and right of way through, along and across all that certain real property situate in the City of San Diego, County of San Diego, State of California, particularly described as follows, to-wit:

The Southerly Five (5) feet of even width of Lot 31, in Block 4, La Jolla Park,

according to the official map thereof on file in the office of the County Recorder of said county.

TO HAVE AND TO HOLD the above granted and described right of way unto the said grantee, its successors and assigns forever, as a right of way for a sewer pipe line.

The purpose of this easement and right of way is for the construction and maintenance of a private sewer lateral inside the property lines, it being understood that the City of San Diego is not to be held liable for any damage resulting from the construction and maintenance of sewer laterals over and across this easment.

IN WITNESS WHEREOF, the said Grantor Corporation has hereunto caused its corporate name and seal to be affixed this 13th day of March, 1925.

THE FIRST TRUST AND SAVINGS BANK OF SAN DIEGO,  
By LANE D. WEBBER  
Vice President  
P. J. HOFFMAN  
Asst. Secy.

(SEAL)  
STATE OF CALIFORNIA,) ss.  
COUNTY OF SAN DIEGO,)

On this 13th day of March, 1925, before me, Edith E. Wilson, a Notary Public in and for the said County of San Diego, State of California, residing therein, duly commissioned and sworn, personally appeared Lane D. Webber known to me to be the Vice President and P. J. Hoffman known to me to be the Asst. Secretary of the Corporation that executed the within instrument, known to me to be the persons who executed the within Instrument on behalf of the Corporation therein named, and acknowledged to me that such Corporation executed the same.

IN WITNESS WHEREOF, I have hereunto set my hand and affixed my official seal, at my office in the County of San Diego, the day and year in this certificate first above written.

EDITH E. WILSON,  
Notary Public in and for the County of San Diego,  
State of California.

(SEAL)  
My Commission expires July 27th, 1925.

RECORDED AT REQUEST OF City Clerk MAR 25 1925 at 5 Min. past 3 o'clock P. M.  
In Book No. 1073 Page 264 of Deeds. Records of San Diego County, Calif.

JOHN H. FERRY, County Recorder,  
By N. C. PARSONS, Deputy.

I HEREBY CERTIFY that the above and foregoing is a full, true and correct copy of DEED from The First Trust and Savings Bank of San Diego, a corporation, to the City of San Diego, California, being Document No. 170566.

ALLEN H. WRIGHT  
City Clerk of the City of San Diego, California.

By Clark M. Foote Jr. Deputy.

#### RIGHT OF WAY CONTRACT.

We, James Malcolmson and Louise Malcolmson, husband and wife, FOR AND IN CONSIDERATION of the benefits to accrue by the location and construction of a sewer line by the City of San Diego, California, through and across the property hereinafter described, and in consideration of the sum of One Dollar (\$1.00) to them in hand paid, the receipt of whereof is hereby acknowledged, do hereby grant to the City of San Diego, a municipal corporation in the County of San Diego, State of California, an easement and right of way for the construction and maintenance of a line of sewers, through, along and across all that certain real property, situate in the City of San Diego, County of San Diego, State of California, particularly described as follows, to-wit:

Lots One (1) and Two (2) and the North Ten (10) feet of Lot Three (3) in Block Thirty-nine (39) of City Heights, according to amended Map No. 1007, filed in the office of the County Recorder of said San Diego County, October 3, 1906.

TO HAVE AND TO HOLD the above granted and described right of way unto the said City of San Diego, its successors and assigns forever, as a right of way for a sewer pipe line.

IN WITNESS WHEREOF, We have hereunto set our hands and seals this 3rd day of March, 1925.

JAMES MALCOLMSON (SEAL)  
LOUISE MALCOLMSON (SEAL)

STATE OF CALIFORNIA,) ss.  
COUNTY OF SAN DIEGO,)

On this 3rd day of March, 1925, before me, Fred B. Grant, a Notary Public in and for the said County of San Diego, State of California, residing therein, duly commissioned and sworn, personally appeared James Malcolmson and Louise Malcolmson, husband and wife, personally known to me to be the persons whose names are subscribed to the within instrument, and they duly acknowledged to me that they executed the same.

IN WITNESS WHEREOF, I have hereunto set my hand and affixed my official seal, at my office in the County of San Diego, the day and year in this certificate first above written.

FRED B. GRANT  
Notary Public in and for the County of San Diego,  
State of California.

(SEAL)  
My Commission expires Sept. 25, 1927.

RECORDED AT REQUEST OF City Clerk MAR 25 1925 at 5 Min. past 3 o'clock P. M.  
In Book No. 1050 Page 466 of Deeds. Records of San Diego County, Calif.

JOHN H. FERRY, County Recorder,  
By N. C. PARSONS, Deputy.

I HEREBY CERTIFY that the above and foregoing is a full, true and correct copy of RIGHT OF WAY CONTRACT from James Malcolmson and Louise Malcolmson, husband and wife, to the City of San Diego, California, being Document No. 170567.

ALLEN H. WRIGHT  
City Clerk of the City of San Diego, California.

By Clark M. Foote Jr. Deputy.



## D E E D.

We, Louis A. and Jane A. Florentin, husband and wife, Leo F. and Helen E. Cooper, husband and wife and C. E. and Elsie G. Morton, husband and wife, FOR AND IN CONSIDERATION of the benefits to accrue by the location, construction and maintenance of a sewer line through and across the property herein described, and in consideration of the sum of One Dollar (\$1.00) to us in hand paid, the receipt whereof is hereby acknowledged, do hereby grant to the City of San Diego, a municipal corporation in the County of San Diego, State of California, an easement and right of way through, along and across all that certain real property situate in the City of San Diego, County of San Diego, State of California, particularly described as follows, to-wit:

Lots 38, 39, 40, 41, 42, 43, 44 and 45, Block 113, Reed & Swayne's Central Park Addition, according to Map thereof filed in the Office of the County Recorder of San Diego County, California.

TO HAVE AND TO HOLD the above granted and described right of way unto the said grantee, its successors and assigns forever, as a right of way for a sewer pipe line.

The purpose of this easement and right of way is for the construction and maintenance of a private sewer lateral inside the property lines, it being understood that the City of San Diego is not to be held liable for any damage resulting from the construction and maintenance of sewer laterals over and across this easment.

IN WITNESS WHEREOF, we have hereunto set our hands and seals this 13th day of March, 1925.

JANE A. FLORENTIN (SEAL)  
 LOUIS A. FLORENTIN (SEAL)  
 HELEN E. COOPER (SEAL)  
 ELSIE G. MORTON  
 C. E. MORTON  
 LEO F. COOPER

STATE OF CALIFORNIA,) ss.  
 COUNTY OF SAN DIEGO,)

On this 13th day of March, 1925, before me, W. A. Soule a Notary Public in and for the said County of San Diego, State of California, residing therein, duly commissioned and sworn, personally appeared Helen E. Cooper, personally known to me to be the person whose name is subscribed to the within instrument, and she duly acknowledged to me that she executed the same.

IN WITNESS WHEREOF, I have hereunto set my hand and affixed my official seal, at my office in the County of San Diego, the day and year in this certificate first above written.

W. A. SOULE

Notary Public in and for the County of San Diego,  
 State of California.

(SEAL)

My Commission expires 7-25-1928.

STATE OF CALIFORNIA,) ss.  
 COUNTY OF SAN DIEGO,)

On this 16th day of March, 1925, before me, E. H. Brooks a Notary Public in and for the said County of San Diego, State of California, residing therein, duly commissioned and sworn, personally appeared Louis A. and Jane A. Florentin, C. E. and Elsie G. Morton and Leo F. Cooper, personally known to me to be the persons whose names are subscribed to the within instrument, and they duly acknowledged to me that they executed the same.

IN WITNESS WHEREOF, I have hereunto set my hand and affixed my official seal, at my office in the County of San Diego, the day and year in this certificate first above written.

E. H. BROOKS,

Notary Public in and for the County of San Diego,  
 State of California.

(SEAL)

My Commission expires May 28, 1926.

RECORDED AT REQUEST OF City Clerk MAR 25 1925 at 5 Min. past 3 o'clock P. M.  
 In Book No. 1073 Page 260 of Deeds. Records of San Diego County, Calif.

JOHN H. FERRY, County Recorder,  
 By N. C. PARSONS, Deputy.

I HEREBY CERTIFY that the above and foregoing is a full, true and correct copy of DEED from Louis A. and Jane A. Florentin, husband and wife, Leo F. and Helan E. Cooper, husband and wife and C. E. and Elsie G. Morton, husband and wife, to the City of San Diego, California, being Document No. 170573.

ALLEN H. WRIGHT

City Clerk of the City of San Diego, California.

By Clark M. Foote Jr Deputy.

## RIGHT OF WAY CONTRACT.

I, Emma F. Watt, a widow, FOR AND IN CONSIDERATION of the benefits to accrue by the location and construction of a sewer line by the City of San Diego, California, through and across the property hereinafter described, and in consideration of the sum of One Dollar (\$1.00), to me in hand paid, the receipt of whereof is hereby acknowledged, do hereby grant to the City of San Diego, a municipal corporation in the County of San Diego, State of California, an easement and right of way for the construction and maintenance of a line of sewers through, along and across all that certain real property, situate in the City of San Diego, County of San Diego, State of California, particularly described as follows, to-wit:

The South four feet of Lot 2, Block 143, University Heights, according to Amended Map thereof made by G. A. d'Hemecourt, filed in the Office of the County Recorder of the County of San Diego, State of California.

TO HAVE AND TO HOLD the above granted and described right of way unto the said City of San Diego, its successors and assigns, forever, as a right of way for a sewer pipe line.

IN WITNESS WHEREOF, I have hereunto set my hand and seal this 6th day of March, 1925.

EMMA F. WATT (SEAL)

STATE OF CALIFORNIA,) ss.  
 COUNTY OF SAN DIEGO,)

On this 6th day of March, 1925, before me, E. H. Brooks a Notary Public in and for the said County of San Diego, State of California, residing therein, duly com-

missioned and sworn, personally appeared Emma F. Watt, personally known to me to be the person whose name is subscribed to the within instrument, and she duly acknowledged to me that she executed the same.

IN WITNESS WHEREOF, I have hereunto set my hand and affixed my official seal, at my office in the County of San Diego, the day and year in this certificate first above written.

E. H. BROOKS,

Notary Public in and for the County of San Diego,  
State of California.

(SEAL)

My Commission expires May 28, 1926.

RECORDED AT REQUEST OF City Clerk MAR 25 1925 at 5 Min. past 3 o'clock P. M.  
In Book No. 1065 Page 441 of DEEDS. Records of San Diego County, Calif.

JOHN H. FERRY, County Recorder,  
By N. C. PARSONS, Deputy.

I HEREBY CERTIFY that the above and foregoing is a full, true and correct copy of RIGHT OF WAY CONTRACT from Emma F. Watt, a widow, to the City of San Diego, California, being Document NO. 170575.

ALLEN H. WRIGHT

City Clerk of the City of San Diego, California.

By Clark M. Foote Jr Deputy.

D E E D.

We, Anna and Marie Rasmussen, each an undivided one-half owner of the property herein described, both single persons, FOR AND IN CONSIDERATION of the benefits to accrue by the location, construction and maintenance of a sewer line through and across the property herein described, and in consideration of the sum of One Dollar (\$1.00) to us in hand paid, the receipt whereof is hereby acknowledged, do hereby grant to the City of San Diego, a municipal corporation in the County of San Diego, State of California, an easement and right of way through, along and across all that certain real property situate in the City of San Diego, County of San Diego, State of California, particularly described as follows, to-wit:

Lot thirteen in Block "J" of Altadena.

TO HAVE AND TO HOLD the above granted and described right of way unto the said grantee, its successors and assigns forever, as a right of way for a sewer pipe line.

The purpose of this easement and right of way is for the construction and maintenance of a private sewer lateral inside the property lines, it being understood that the City of San Diego is not to be held liable for any damage resulting from the construction and maintenance of sewer laterals over and across this easement.

IN WITNESS WHEREOF, we have hereunto set our hands and seals this seventeenth day of March, 1925.

ANNA RASMUSSEN (SEAL)  
MARIE RASMUSSEN (SEAL)

STATE OF CALIFORNIA,) ss.  
COUNTY OF SAN DIEGO,)

On this 17th day of March, 1925, before me, EMMELINE BURNS, a Notary Public in and for the said County of San Diego, State of California, residing therein, duly commissioned and sworn, personally appeared ANNA RASMUSSEN AND MARIE RASMUSSEN personally known to me to be the persons whose names are subscribed to the within instrument, and they duly acknowledged to me that they executed the same.

IN WITNESS WHEREOF, I have hereunto set my hand and affixed my official seal, at my office in the County of San Diego, the day and year in this certificate first above written.

EMMELINE BURNS

Notary Public in and for the County of San Diego,  
State of California.

(SEAL)

My Commission expires January 25, 1927.

RECORDED AT REQUEST OF City Clerk MAR 25 1925 at 5 Min. past 3 o'clock P. M.  
In Book No. 1050 Page 467 of Deeds. Records of San Diego County, Calif.

JOHN H. FERRY, County Recorder,  
By N. C. PARSONS, Deputy.

I HEREBY CERTIFY that the above and foregoing is a full, true and correct copy of DEED from Anna and Marie Rasmussen, to the City of San Diego, California, being Document No. 170577.

ALLEN H. WRIGHT

City Clerk of the City of San Diego, California.

By Clark M. Foote Jr Deputy.

GRANT DEED.

We, Wolf Smith and Rose Smith, husband and wife, For and in consideration of Ten (\$10.00) DOLLARS, Do hereby grant to The City of San Diego, a Municipal Corporation, All that Real Property situated in the County of San Diego, State of California, bounded and described as follows:

Lot 4, and the East one Rod of the Northwest quarter of the Southeast quarter of Section Eight (8), Township Fifteen (15) South, Range Two (2) East, S.B.M.

(Documentary Stamp Two Dollars),

Witness our hands and seals this 17th day of February 1925.

WOLF SMITH (SEAL)

her

ROSE X SMITH (SEAL)

mark

SIGNED AND EXECUTED IN PRESENCE OF

R. S. CRANE

FRANCES SMITH

WITNESS

STATE OF CALIFORNIA,) ss.  
COUNTY OF SAN DIEGO,)

On this 17th day of February, Nineteen Hundred and Twenty-five before me, L. J. Williams a Notary Public in and for said County and State, residing therein, duly commissioned and sworn, personally appeared Wolf Smith and Rose Smith, husband and wife, known to me to be the persons described in and whose names are subscribed to the within

instrument and acknowledged to me that they executed the same.

IN WITNESS WHEREOF, I have hereunto set my hand and affixed my Official Seal, at my office, in said County of San Diego, State of California, the day and year in this certificate first above written.

L. J. WILLIAMS,  
Notary Public in and for the County of San  
Diego, State of California.

(SEAL)

RECORDED AT REQUEST OF SOUTHERN TITLE GUARANTY CO. MAR 13 1925 At 9 o'clock  
A. M. In Book No. 1037 Page 489 of Deed. Records of San Diego County, Calif.

JOHN H. FERRY, County Recorder,  
By N. C. PARSONS, Deputy.

I HEREBY CERTIFY that the above and foregoing is a full, true and correct copy of GRANT DEED from Wolf Smith and Rose Smith, husband and wife, to the City of San Diego, California, being Document No. 170620.

ALLEN H. WRIGHT  
City Clerk of the City of San Diego, California.

By Clark M. Foote Jr Deputy.

GRANT DEED.

We, Thomas Kneale and Jeanette L. Kneale, husband and wife, For and in consideration of One DOLLAR, DO HEREBY GRANT TO the City of San Diego, a Municipal Corporation, in the County of San Diego, State of California, an easement and right of way, through, over and across, ALL THAT REAL PROPERTY situated in the City of San Diego, County of San Diego, State of California, bounded and described as follows:

Lots 2 and 25, Block 32, University Heights, (except the portions thereof heretofore deeded to the City of San Diego for Street purposes; also that parcel of land described as follows:

Beginning at a point on the northerly prolongation of the west line of Block 32, University Heights, distant 531.43 feet north from the southwest corner of Block 32, said University Heights; thence South 81 degrees 36 minutes West to an intersection with the northerly prolongation of the east line of Massachusetts Street as the same now exists; thence south along the northerly prolongation of said east line of Massachusetts Street to a point distant 40 feet north from the intersection of the westerly prolongation of the south line of Lot 2, said Block 32, with the said east line of Massachusetts Street; thence east on a line parallel to and distant 40 feet north from the westerly prolongation of the south line of said Lot 2 to an intersection with the northerly prolongation of the west line of said Block 32; thence north along the northerly prolongation of the west line of said Block 32 to the point or place of beginning.

Said University Heights, being according to Amended Map thereof made by G. A. d'Hemecourt, filed in Lis Pendens Book 8, at page 36, et seq., records of the Office of the County Recorder of San Diego County, California.

TO HAVE AND TO HOLD the above granted and described premises unto the said grantee, its successors and assigns, forever for street purposes; as and for a portion of Golden Gate Drive.

WITNESS our hands and seals this 26th day of March 1925.

THOMAS KNEALE (SEAL)  
JEANETTE L. KNEALE (SEAL)

STATE OF CALIFORNIA,) ss.  
COUNTY OF SAN DIEGO,)

On this 27th day of March A. D. Nineteen Hundred and Twenty-five before me, E. H. Brooks a Notary Public in and for said County, residing therein, duly commissioned and sworn, personally appeared Thomas Kneale and Jeanette L. Kneale known to me to be the persons described in and whose names are subscribed to the within instrument, and acknowledged to me that they executed the same.

IN WITNESS WHEREOF, I have hereunto set my hand and affixed my Official Seal, at my office, in the City of San Diego, County of San Diego, State of California, the day and year in this certificate first above written.

E. H. BROOKS,  
Notary Public in and for the County of San Diego,  
State of California.

(SEAL)

My Commission Expires May 28, 1926.

RECORDED AT REQUEST OF City Clerk MAR 31 1925 at 5 Min. past 2 o'clock P. M.  
In Book No. 1088 Page 12 of Deeds. Records of San Diego County, Calif.

JOHN H. FERRY, County Recorder,  
By N. C. PARSONS, Deputy.

I HEREBY CERTIFY that the above and foregoing is a full, true and correct copy of GRANT DEED from Thomas Kneale and Jeanette L. Kneale, husband and wife, to the City of San Diego, California, being Document No. 171086.

ALLEN H. WRIGHT  
City Clerk of the City of San Diego, California.

By Clark M. Foote Jr Deputy.

QUIT-CLAIM DEED.

ROBERT EADIE, and MINNIE A. EADIE, husband and wife, of the City of San Diego, State of California, For and in consideration of the sum of One Dollar DO HEREBY QUIT-CLAIM TO THE CITY OF SAN DIEGO, a municipal corporation, ALL THAT REAL PROPERTY situated in the City of San Diego, County of San Diego, State of California, bounded and described as follows:

Pueblo Lot Twelve Hundred Three of the Pueblo Lands of The City of San Diego.

TO HAVE AND TO HOLD the above quit-claimed and described premises, unto the said Grantee its successors and assigns forever,

WITNESS our hands and seals this 20th day of March, 1925.

ROBERT EADIE (SEAL)  
MINNIE K. EADIE (SEAL)

STATE OF CALIFORNIA,) ss.  
COUNTY OF SAN DIEGO,)

On this 20th day of March, 1925, before me, ARTHUR F. H. WRIGHT, a Notary Public in and for said County of San Diego, State of California, residing therein, duly

commissioned and sworn, personally appeared ROBERT EADIE and MINNIE A. EADIE, husband and wife, known to me to be the persons whose names are subscribed to the within instrument, and acknowledged that they executed the same.

IN WITNESS WHEREOF, I have hereunto set my hand and affixed my official seal, the day and year in this certificate first above written.

ARTHUR F. H. WRIGHT

Notary Public in and for the County of San Diego,  
State of California.

(SEAL)

RECORDED AT REQUEST OF City Clerk MAR 31, 1925, at 6 Min. past 2 o'clock P. M.  
In Book No. 1088 Page 14 of Deeds. Records of San Diego County, Calif.

JOHN H. FERRY, County Recorder,  
By N. C. PARSONS, DEPUTY.

I HEREBY CERTIFY that the above and foregoing is a full, true and correct copy of QUIT CLAIM DEED from Robert Eadie and Minnie A. Eadie, husband and wife, to the City of San Diego, California, being Document No. 171088.

ALLEN H. WRIGHT

City Clerk of the City of San Diego, California.

By Clark M. Foote Jr Deputy.

D E E D.

I, Mrs. H. Loeser (a widow) FOR AND IN CONSIDERATION of the benefits to accrue by the location, construction and maintenance of a sewer line through and across the property herein described, and in consideration of the sum of One Dollar (\$1.00) to me in hand paid, the receipt whereof is hereby acknowledged, does hereby grant to the City of San Diego, a municipal corporation in the County of San Diego, State of California, an easement and right of way through, along and across all that certain real property situate in the City of San Diego, County of San Diego, State of California, particularly described as follows, to-wit:

Lot 24 and South 20 feet of Lot 23 in Block 83 of Park Villa, Map 438.

TO HAVE AND TO HOLD the above granted and described right of way unto the said grantee, its successors and assigns forever, as a right of way for a sewer pipe line.

The purpose of this easement and right of way is for the construction and maintenance of a private sewer lateral inside the property lines, it being understood that the City of San Diego is not to be held liable for any damage resulting from the construction and maintenance of sewer laterals over and across this easment.

IN WITNESS WHEREOF, I have hereunto set my hand and seal this 23rd day of March 1925.

MRS. HENRIETTA LOESER (SEAL)

STATE OF CALIFORNIA,) ss.  
COUNTY OF SAN DIEGO,)

On this 23rd day of March, 1925, before me, A. E. Grigsby, a Notary Public in and for the said County of San Diego, State of California, residing therein, duly commissioned and sworn, personally appeared Mrs. H. Loeser personally known to me to be the person whose name subscribed to the within instrument, and he duly acknowledged to me that she executed the same.

IN WITNESS WHEREOF, I have hereunto set my hand and affixed my official seal, at my office in the County of San Diego, the day and year in this certificate first above written.

A. E. GRIGSBY

Notary Public in and for the County of San Diego,  
State of California.

(SEAL)

My Commission Expires May 18, 1927.

RECORDED AT REQUEST OF City Clerk APR 8 1925 at 10 o'clock A. M. In Book No. 1089 Page 35 of Deeds. Records of San Diego County, Calif.

JOHN H. FERRY, County Recorder,  
By N. C. PARSONS, Deputy.

I HEREBY CERTIFY that the above and foregoing is a full, true and correct copy of DEED from Mrs. H. Loeser, a widow, to the City of San Diego, California, being Document No. 171412.

ALLEN H. WRIGHT

City Clerk of the City of San Diego, California.

By Clark M. Foote Jr Deputy.

D E E D.

I, Jessie R. Tanner, Single, FOR AND IN CONSIDERATION of the benefits to accrue by the location, construction and maintenance of a sewer line through and across the property herein described, and in consideration of the sum of One Dollar (\$1.00) to me in hand paid, the receipt whereof is hereby acknowledged, do hereby grant to the City of San Diego, a municipal corporation in the County of San Diego, State of California, an easement and right of way through, along and across all that certain real property situate in the City of San Diego, County of San Diego, State of California, particularly described as follows, to-wit:

#1220 Hunter St. The East thirty-five (35) feet of Lots Nine (9) to Twelve (12) inclusive and the West fifteen (15) feet of Lots Thirteen (13) to Sixteen (16) inclusive in Block Three (3) of Arnold and Choate's Addition, in the City of San Diego, according to map thereof No. 334, filed in the office of the County Recorder of said San Diego County, November 29, 1872.

TO HAVE AND TO HOLD the above granted and described right of way unto the said grantee, its successors and assigns forever, as a right of way for a sewer pipe line.

The purpose of this easement and right of way is for the construction and maintenance of a private sewer lateral inside the property lines, it being understood that the City of San Diego is not to be held liable for any damage resulting from the construction and maintenance of sewer laterals over and across this easment.

IN WITNESS WHEREOF, Jessie R. Tanner has hereunto set her hand seal this 11th day of November 1922.

JESSIE R. TANNER (SEAL)

STATE OF CALIFORNIA,) ss.  
COUNTY OF SAN DIEGO,)

On this 27th day of March, A. D., 1925, before me, Roy F. Bleifuss a Notary Public in and for the said County of San Diego, State of California, residing therein, duly commissioned and sworn, personally appeared Jessie R. Tanner personally known to me to be the person whose name is subscribed to the within Instrument, and he duly acknowledged to me that she executed the same.

IN WITNESS WHEREOF, I have hereunto set my hand and affixed my official seal at my office in the County of San Diego, the day and year in this certificate first above written.

ROY F. BLEIFUSS

Notary Public in and for the County of San Diego,  
State of California.

(SEAL)

My Commission expires 2/14/28.

RECORDED AT REQUEST OF City Clerk APR 8 1925 at 10 o'clock A. M. In Book No. 1089 Page 38 of Deeds. Records of San Diego County, Calif.

JOHN H. FERRY, County Recorder,  
By N. C. PARSONS, Deputy.

I HEREBY CERTIFY that the above and foregoing is a full, true and correct copy of Deed from Jessie R. Tanner, single, to the City of San Diego, California, being Document No. 171414.

ALLEN H. WRIGHT

City Clerk of the City of San Diego, California.

By Clark M. Foote Jr. Deputy.

D E E D.

I, Samuel Brown and Maud M. Brown, his wife, FOR AND IN CONSIDERATION of the benefits to accrue by the location, construction and maintenance of a sewer line through and across the property herein described, and in consideration of the sum of One Dollar (\$1.00) to \_\_\_ in hand paid, the receipt whereof is hereby acknowledged, do hereby grant to the City of San Diego, a municipal corporation in the County of San Diego, State of California, an easement and right of way through, along and across all that certain real property situate in the City of San Diego, County of San Diego, State of California, particularly described as follows, to-wit:

West 45 feet of Lot 47 48 Blk 52 Park Villas

TO HAVE AND TO HOLD the above granted and described right of way unto the said grantee, its successors and assigns forever, as a right of way for a sewer pipe line.

The purpose of this easement and right of way is for the construction and maintenance of a private sewer lateral inside the property lines, it being understood that the City of San Diego is not to be held liable for any damage resulting from the construction and maintenance of sewer laterals over and across this easment.

IN WITNESS WHEREOF, we have hereunto set our hands and seals this 31st day of March, 1925.

SAMUEL BROWN, (SEAL)  
MAUD M. BROWN (SEAL)

STATE OF CALIFORNIA,) ss.  
COUNTY OF SAN DIEGO, )

On this 31st day of March, 1925, before me, Fred W. Sick, a Notary Public in and for the said County of San Diego, State of California, residing therein, duly commissioned and sworn, personally appeared Samuel Brown and Maud M. Brown, personally known to me to be the persons whose names \_\_\_ subscribed to the within instrument, and they duly acknowledged to me that they executed the same.

IN WITNESS WHEREOF, I have hereunto set my hand and affixed my official seal, at my office in the County of San Diego, the day and year in this certificate first above written.

FRED W. SICK,

Notary Public in and for the County of San Diego,  
State of California.

(SEAL)

My Commission expires May 15, 1927.

RECORDED AT REQUEST OF City Clerk APR 8 1925 at 10 o'clock A. M. In Book No. 1054 Page 272 of Deeds. Records of San Diego County, Calif.

JOHN H. FERRY, County Recorder,  
By N. C. PARSONS, Deputy.

I HEREBY CERTIFY that the above and foregoing is a full, true and correct copy of DEED from Samuel Brown and Maud M. Brown, husband and wife, to the City of San Diego, California, being Document No. 171416.

ALLEN H. WRIGHT

City Clerk of the City of San Diego, California.

By Clark M. Foote Jr. Deputy.

D E E D.

I, Rinehard Bojens, FOR AND IN CONSIDERATION of the benefits to accrue by the location, construction and maintenance of a sewer line through and across the property herein described, and in consideration of the sum of One Dollar (\$1.00) to me in hand paid, the receipt whereof is hereby acknowledged, do hereby grant to the City of San Diego, a municipal corporation in the County of San Diego, State of California, an easement and right of way through, along and across all that certain real property situate in the City of San Diego, County of San Diego, State of California, particularly described as follows, to-wit:

The North Four feet of the East 90 feet of Lot 21, Block 34, City Heights, according to Amended Map thereof filed in the Office of the County Recorder of San Diego County, California.

Said property being the separate property of the grantor herein.

TO HAVE AND TO HOLD the above granted and described right of way unto the said grantee, its successors and assigns forever, as a right of way for a sewer pipe line.

The purpose of this easement and right of way is for the construction and maintenance of a private sewer lateral inside the property lines, it being understood that the City of San Diego is not to be held liable for any damage resulting from the construction and maintenance of sewer laterals over and across this easment.

IN WITNESS WHEREOF, I have hereunto set my hand and seal this 31st day of March 1925.

RINEHARD BOJENS (SEAL)

STATE OF CALIFORNIA,  
COUNTY OF SAN DIEGO,) ss.

On this 31st day of March, 1925, before me, E. H. Brooks, a Notary Public in and for the said County of San Diego, State of California, residing therein, duly commissioned and sworn, personally appeared Rinehard Bojens personally known to me to be the person whose name is subscribed to the within instrument, and he duly acknowledged to me that he executed the same.

IN WITNESS WHEREOF, I have hereunto set my hand and affixed my official seal, at my office in the County of San Diego, the day and year in this certificate first above written.

E. H. BROOKS,  
Notary Public in and for the County of San Diego,  
State of California.

(SEAL)

My Commission expires May 28, 1926.

RECORDED AT REQUEST OF City Clerk APR 8 1925 at 10 o'clock A. M. In Book No. 1054 page 269 of Deeds. Records of San Diego County, Calif.

JOHN H. FERRY, County Recorder,  
By N. C. PARSONS, Deputy.

I HEREBY CERTIFY that the above and foregoing is a full, true and correct copy of DEED from Rinehard Bojens, to the City of San Diego, California, being Document No. 171418.

ALLEN H. WRIGHT  
City Clerk of the City of San Diego, California,

By Clark M. Foote Jr Deputy.

D E E D.

We, Charles M. Bailey and Mary P. Bailey, husband and wife, FOR AND IN CONSIDERATION of the benefits to accrue by the location, construction and maintenance of a sewer line through and across the property herein described, and in consideration of the sum of One Dollar (\$1.00) to us in hand paid, the receipt whereof is hereby acknowledged, do hereby grant to the City of San Diego, a municipal corporation in the County of San Diego, State of California, an easement and right of way through, along and across all that certain real property situate in the City of San Diego, County of San Diego, State of California, particularly described as follows, to-wit:

The North 18 feet of Lot 6, Block 70, Arnold & Choate's Addition, according to Map thereof filed in the Office of the County Recorder of San Diego County, California.

TO HAVE AND TO HOLD the above granted and described right of way unto the said grantee, its successors and assigns forever, as a right of way for a sewer pipe line.

The purpose of this easement and right of way is for the construction and maintenance of a private sewer lateral inside the property lines, it being understood that the City of San Diego is not to be held liable for any damage resulting from the construction and maintenance of sewer laterals over and across this easment.

IN WITNESS WHEREOF, we have hereunto set our hands and seals this 1st day of April 1925.

CHARLES M. BAILEY (SEAL)  
MARY P. BAILEY (SEAL)

STATE OF CALIFORNIA,  
COUNTY OF SAN DIEGO,) ss.

On this 1st day of April, 1925, before me, E. H. Brooks a Notary Public in and for the said County of San Diego, State of California, residing therein, duly commissioned and sworn, personally appeared Charles M. Bailey and Mary P. Bailey personally known to me to be the persons whose names are subscribed to the within instrument, and they duly acknowledged to me that they executed the same.

IN WITNESS WHEREOF, I have hereunto set my hand and affixed my official seal, at my office in the County of San Diego, the day and year in this certificate first above written.

E. H. BROOKS,  
Notary Public in and for the County of San Diego,  
State of California.

(SEAL)

My Commission expires May 20, 1926.

RECORDED AT REQUEST OF City Clerk APR 8 1925 at 10 o'clock A.M. In Book No. 1054 Page 268 of Deeds. Records of San Diego County, Calif.

JOHN H. FERRY, County Recorder,  
By N. C. PARSONS, Deputy.

I HEREBY CERTIFY that the above and foregoing is a full, true and correct copy of Deed from Charles M. Bailey and Mary P. Bailey, husband and wife, to the City of San Diego, California, being Document No. 171420.

ALLEN H. WRIGHT  
City Clerk of the City of San Diego, California,

By Clark M. Foote Jr Deputy

RIGHT OF WAY CONTRACT.

Ronald S. Brock and Pearle Brock Husband and wife as Joint Tenants FOR AND IN CONSIDERATION of the benefits to accrue by the location and construction of a sewer line by the City of San Diego, California, through and across the property hereinafter described, and in consideration of the sum of One Dollar (\$1.00) to them in hand paid, the receipt of whereof is hereby acknowledged, do hereby grant to the City of San Diego, a municipal corporation in the County of San Diego, State of California, an easement and right of way for the construction and maintenance of a line of sewers through, along and across all that certain real property, situate in the City of San Diego, County of San Diego, State of California, particularly described as follows, to-wit:

The north one foot of lot 47 block 45 Park Villas.

TO HAVE AND TO HOLD the above granted and described right of way unto the said City of San Diego, its successors and assigns forever, as a right of way for a sewer pipe line.

IN WITNESS WHEREOF, We have hereunto set our hands and seals this 26th day of March, 1925.

RONALD S. BROCK (SEAL)  
PEARLE BROCK (SEAL)

STATE OF CALIFORNIA,) ss.  
COUNTY OF SAN DIEGO,)

On this 26th day of March, 1925, before me, Helen Jacobs a Notary Public in and for the said County of San Diego, State of California, residing therein, duly commissioned and sworn, personally appeared Ronald S. Brock and Pearle Brock, his wife, personally known to me to be the persons whose names are subscribed to the within instrument, and they duly acknowledged to me that they executed the same.

IN WITNESS WHEREOF, I have hereunto set my hand and affixed my official seal, at my office in the County of San Diego, the day and year in this certificate first above written.

HELEN JACOBS,  
Notary Public in and for the County of San Diego,  
State of California.

(SEAL)

My Commission expires Dec. 12, 1926.

RECORDED AT REQUEST OF City Clerk APR 8 1925 at 10 o'clock A. M. In Book No. 1054 Page 271 of Deeds. Records of San Diego County, Calif.

JOHN H. FERRY, County Recorder,  
By N. C. PARSONS, Deputy.

I HEREBY CERTIFY that the above and foregoing is a full, true and correct copy of RIGHT OF WAY CONTRACT from Ronald S. Brock and Pearle Brock, husband and wife, to the City of San Diego, California, being Document No. 171422.

ALLEN H. WRIGHT  
City Clerk of the City of San Diego, California.

By Clark M. Foote Jr Deputy.

RIGHT OF WAY CONTRACT.

R. L. BRUMTER AND RUTH R. BRUMTER husband & wife, FOR AND IN CONSIDERATION of the benefits to accrue by the location and construction of a sewer line by the City of San Diego, California, through and across the property hereinafter described, and in consideration of the sum of One Dollar (\$1.00), to them in hand paid, the receipt of whereof is hereby acknowledged, do hereby grant to the City of San Diego, a municipal corporation in the County of San Diego, State of California, an easement and right of way for the construction and maintenance of a line of sewers through, along and across all that certain real property, situate in the City of San Diego, County of San Diego, State of California, particularly described as follows, to-wit:

Lots Forty Six (46) Forty Seven (47) and Forty-eight (48) Block Fourteen (14) of Reed & Hubbell's Addition according to the official Map thereof on file in the office of the Recorder of said San Diego County.

TO HAVE AND TO HOLD the above granted and described right of way unto the said City of San Diego, its successors and assigns forever, as a right of way for a sewer pipe line.

IN WITNESS WHEREOF they have hereunto set their hands and seals this 21 day of March 1925.

R. L. BRUMTER (SEAL)  
RUTH R. BRUMTER (SEAL)

STATE OF CALIFORNIA,) ss.  
COUNTY OF SAN DIEGO,)

On this 21 day of March, 1925, before me, Claude Stout a Notary Public in and for the said County of San Diego, State of California, residing therein, duly commissioned and sworn, personally appeared R. L. Brumter and Ruth R. Brumter personally known to me to be the persons whose names are subscribed to the within instrument, and they duly acknowledged to me that they executed the same.

IN WITNESS WHEREOF, I have hereunto set my hand and affixed my official seal, at my office in the County of San Diego, the day and year in this certificate first above written.

CLAUDE STOUT  
Notary Public in and for the County of San Diego,  
State of California.

(SEAL)

My Commission expires January 30, 1928.

RECORDED AT REQUEST OF City Clerk APR 8 1925 at 10 o'clock A. M. In Book No. 1076 Page 39 of Deeds. Records of San Diego County, Calif.

JOHN H. FERRY, County Recorder,  
By N. C. PARSONS, Deputy

I HEREBY CERTIFY that the above and foregoing is a full, true and correct copy of RIGHT OF WAY CONTRACT from R. L. Brumter and Ruth R. Brumter, husband and wife, to the City of San Diego, California, being Document No. 171424.

ALLEN H. WRIGHT  
City Clerk of the City of San Diego, California.

By Clark M. Foote Jr Deputy.

D E E D.

I, J. F. IAMS AND JOSEPHINE IAMS, husband and wife, FOR AND IN CONSIDERATION of the benefits to accrue by the location, construction and maintenance of a sewer line through and across the property herein described, and in consideration of the sum of One Dollar (\$1.00) to us in hand paid, the receipt whereof is hereby acknowledged, do hereby grant to the City of San Diego, a municipal corporation in the County of San Diego, State of California, an easement and right of way through, along and across all that certain real property situate in the City of San Diego, County of San Diego, State of California, particularly described as follows, to-wit:

West 50 feet of lots 47 and 48 Block 3 Frary Heights

TO HAVE AND TO HOLD the above granted and described right of way unto the said grantee, its successors and assigns forever, as a right of way for a sewer pipe line.

The purpose of this easement and right of way is for the construction and maintenance of a private sewer lateral inside the property lines, it being understood that the City of San Diego is not to be held liable for any damage resulting from the construction and maintenance of sewer laterals over and across this easement.

IN WITNESS WHEREOF, we have hereunto set our hands and seals this 21st day of March, 1925.

J. F. IAMS (SEAL)  
JOSEPHINE IAMS (SEAL)

STATE OF CALIFORNIA,)
COUNTY OF SAN DIEGO,) ss.

On this 21st day of March, 1925, before me, F. E. Phillips a Notary Public in and for the said County of San Diego, State of California, residing therein, duly commissioned and sworn, personally appeared J. F. Iams and Josephine Iams personally known to me to be the persons whose name are subscribed to the within instrument, and they duly acknowledged to me that they executed the same.

IN WITNESS WHEREOF, I have hereunto set my hand and affixed my official seal, at my office in the County of San Diego, the day and year in this certificate first above written.

F. E. PHILLIPS
Notary Public in and for the County of San Diego, State of California.

(SEAL)

My Commission expires Apr. 21, 1928.

RECORDED AT REQUEST OF City APR 8 1925 at 10 o'clock A. M. In Book No. 1076 Page 40 of Deeds. Records of San Diego County, Calif.

JOHN H. FERRY, County Recorder, By N. C. PARSONS, Deputy.

I HEREBY CERTIFY that the above and foregoing is a full, true and correct copy of DEED from J. F. Iams and Josephine Iams, husband and wife, to the City of San Diego, California, being Document No. 171426.

ALLEN H. WRIGHT
City Clerk of the City of San Diego, California.

By Clark M. Foote Jr Deputy.

RIGHT OF WAY CONTRACT.

M. A. LUNDGREN AND EVA I. LUNDGREN, FOR AND IN CONSIDERATION of the benefits to accrue by the location and construction of a sewer line by the City of San Diego, California, through and across the property hereinafter described, and in consideration of the sum of One Dollar (\$1.00), to us in hand paid, the receipt of whereof is hereby acknowledged, do hereby grant to the City of San Diego, a municipal corporation in the County of San Diego, State of California, an easement and right of way for the construction and maintenance of a line of sewers through, along and across all that certain real property, situate in the City of San Diego, County of San Diego, State of California, particularly described as follows, to-wit:

Lots Eleven (11) and Twelve (12) in Block Eight (8) of Fifth Street Addition, according to map thereof No. 577 filed in the office of the County Recorder of said San Diego County, January 10, 1889.

TO HAVE AND TO HOLD the above granted and described right of way unto the said City of San Diego, its successors and assigns forever, as a right of way for a sewer pipe line.

IN WITNESS WHEREOF, we have hereunto set our hands and seals this 1st day of April, 1925.

M. A. LUNDGREN (SEAL)
EVA I. LUNDGREN (SEAL)

STATE OF CALIFORNIA,)
COUNTY OF SAN DIEGO,) ss.

On this 1st day of April, 1925, before me, Anne D. Shepard a Notary Public in and for the said County of San Diego, State of California, residing therein, duly commissioned and sworn, personally appeared M. A. Lundgren and Eva I. Lundgren personally known to me to be the persons whose names are subscribed to the within instrument, and they duly acknowledged to me that they executed the same.

IN WITNESS WHEREOF, I have hereunto set my hand and affixed my official seal, at my office in the County of San Diego, the day and year in this certificate first above written.

ANNE D. SHEPARD
Notary Public in and for the County of San Diego, State of California.

(SEAL)

My Commission expires March 10, 1928.

RECORDED AT REQUEST OF City Clerk APR 8 1925 at 10 o'clock A. M. In Book No. 1089 Page 37 of Deeds. Records of San Diego County, Calif.

JOHN H. FERRY, County Recorder, By N. C. PARSONS, Deputy.

I HEREBY CERTIFY that the above and foregoing is a full, true and correct copy of RIGHT OF WAY CONTRACT from M. A. Lundgren and Eva I. Lundgren, to the City of San Diego, California, being Document No. 171428.

ALLEN H. WRIGHT
City Clerk of the City of San Diego, California.

By Clark M. Foote Jr Deputy.

GRANT DEED.

ALICE VIRGINIA NORUM, a widow, also known as Mrs. A. V. Norum, For and in consideration of TEN DOLLARS, and other valuables Does hereby grant to THE CITY OF SAN DIEGO, CALIFORNIA, a municipal corporation, All that Real Property situated in the County of San Diego, State of California, bounded and described as follows:

The North Half (N.1/2) of the Southeast Quarter (S.E.1/4) of the Northeast Quarter (N. E. 1/4) of Section Nineteen; and the North Half (N. 1/2) of the Southwest Quarter (S.W.1/4) of the Northwest Quarter (N.W.1/4) of Section Twenty (20), all in Township Fourteen (14) South, Range One (1) East, S. B. M.

(Documentary Stamps, one dollar, fifty cents.)

TO HAVE AND TO HOLD the above granted and described premises unto the said Grantee its successors and assigns forever,

Witness my hand and seal this 13th day of February, 1925.

ALICE VIRGINIA NORUM (SEAL)

STATE OF CALIFORNIA,)
COUNTY OF SAN DIEGO,) ss.

On this 13th day of February Nineteen Hundred and Twenty-five before me, CLARENCE HARDEN a Notary Public in and for said County and State, residing therein, duly commissioned and sworn, personally appeared ALICE VIRGINIA NORUM, a widow, known to me to



be the person described in and whose name is subscribed to the within instrument and acknowledged to me that she executed the same.

IN WITNESS WHEREOF, I have hereunto set my hand and affixed my Official Seal, at my office, in said County of San Diego, State of California, the day and year in this certificate first above written.

CLARENCE HARDEN

Notary Public in and for the County of San Diego,  
State of California.

(SEAL)

RECORDED AT REQUEST OF UNION TITLE INSURANCE CO., MAR 26 1925 at 9 o'clock A. M.  
In Book No. 1071 Page 345 of Deeds. Records of San Diego County, Calif.

JOHN H. FERRY, County Recorder,  
By N. C. PARSONS, Deputy.

I HEREBY CERTIFY that the above and foregoing is a full, true and correct copy of GRANT DEED from Alice Virginia Norum, to the City of San Diego, California, being Document No. 171632.

ALLEN H. WRIGHT

City Clerk of the City of San Diego, California.

By Clark M. Fote Jr Deputy.

GRANT DEED.

SAM W. CAMERON, a single man, For and in consideration of Ten Dollars (\$10.00) DOLLARS, Does Hereby Grant to the City of San Diego, a Municipal Corporation, ALL THAT REAL PROPERTY situated in the City of San Diego, County of San Diego, State of California, bounded and described as follows:

Commencing at the Northwest corner of Tract 50 as same is now located by the Independent Resurvey of Township 17 South, Range 5 East, S.B.B. and M., of May 23, 1921, by the U. S. Surveyor General of the State of California; thence Easterly along the North line of said Tract 50, a distance of 545.48 feet to a point on the Easterly boundary line of the present city-owned property, from which the Northeasterly corner of said Tract 50 bears Easterly 762.57 feet, for the point of beginning; thence following along the Easterly boundary line of the present city-owned property as follows:

South 21° 30' West, 236.79 feet; thence South 24° 15' West, 301.90 feet; thence South 40° 45' West, 145.37 feet; thence South 27° 00' East, 243.63 feet; thence South 5° 45' East, 255.65 feet; thence South 34° 45' West, 172.34 feet to a point on the 166-foot contour of the Morena Reservoir; thence Easterly and Northerly along said 166-foot contour of Morena Reservoir as follows:

South 82° 14' 30" East, 17.91 feet; thence North 86° 35' 30" East, 145.20 feet; thence North 37° 49' East 118.15 feet; thence North 8° 30' West, 196.65 feet; thence North 25° 35' East, 120.85 feet; thence North 1° 18' 30" East, 91.17 feet; thence North 41° 8' 30" East, 120.93 feet; thence North 7° 54' 45" West, 170.62 feet; thence North 52° 30' East 114.30 feet; thence North 51° 14' East, 133.55 feet; thence North 6° 51' 45" East, 312.90 feet; to a point on the North line of said Tract 50; thence Westerly along the North line of said Tract 50, 275.47 feet to the point of beginning; contained 7.04 acres more or less; all being in the South half of Section 18 and the North half of Section 19, Township 17 South, Range 5 East, S.B.B. and M.

TO HAVE AND TO HOLD the above granted and described premises unto the said grantee, its successors and assigns,

WITNESS my hand and seal this 26th day of December 1924.

SAM W. CAMERON (SEAL)

STATE OF CALIFORNIA,) ss.  
COUNTY OF SAN DIEGO,)

On this 26th day of December, A. D. Nineteen Hundred and Twenty-four before me, Arthur F. H. Wright a Notary Public in and for said County, residing therein, duly commissioned and sworn, personally appeared Sam W. Cameron, known to me to be the person described in and whose name is subscribed to the within instrument, and acknowledged to me that he executed the same.

IN WITNESS WHEREOF, I have hereunto set my hand and affixed my Official Seal, at my office, in City of San Diego, County of San Diego, State of California, the day and year in this certificate first above written.

ARTHUR F. H. WRIGHT

Notary Public in and for the County of San Diego,  
State of California.

(SEAL)

RECORDED AT REQUEST OF Allen H. Wright APR 14 1925 at 5 Min. past 2 o'clock P. M. In  
Book No. 1073 Page 355 of Deeds. RECORDS OF SAN DIEGO COUNTY, Calif.

JOHN H. FERRY, County Recorder,  
By E. A. WOODARD DEPUTY.

I HEREBY CERTIFY that the above and foregoing is a full, true and correct copy of GRANT DEED from Sam W. Cameron, a single man, to the City of San Diego, California, being Document No. 171757.

ALLEN H. WRIGHT

City Clerk of the City of San Diego, California.

By Clark M. Fote Jr Deputy.

GRANT DEED.

SAM W. CAMERON, a single man, For and in consideration of Ten DOLLARS, Do Hereby Grant to the City of San Diego, a Municipal Corporation, ALL THAT REAL PROPERTY situated in the City of San Diego, County of San Diego, State of California, bounded and described as follows:

Commencing at the northwest corner of Section 19, Township 17 South, Range 5 East, S. B. B. and M.; thence easterly along the north line of Section 19, a distance of 545.48 feet to a point on the easterly boundary line of the present city-owned property for the true point of beginning; thence following along the easterly boundary line of the present city-owned property as follows:

South 21° 30' West, 236.79 feet; thence South 24° 15' W, 301.90 feet; thence South 40° 45' West, 145.37 feet; thence South 27° 00' East, 243.63 feet; thence South 5° 45' East 255.65 feet; thence South 34° 45' West, 172.34 feet; to a point on the 166-foot contour of the Morena Reservoir; thence easterly and northerly along said 166-foot contour of Morena Reservoir as follows:

South 82° 14' 30" East, 17.91 feet; thence north 86° 35' 30" East, 145.20 feet;

thence north 37° 49' East, 118.15 feet; thence North 8° 30' West, 196.65 feet; thence North 25° 35' East, 120.85 feet; thence North 1° 18' 30" East, 91.17 feet; thence North 41° 8' 30" East, 120.93 feet; thence North 7° 54' 45" West, 170.62 feet; thence North 52° 30' East, 114.30 feet; thence North 51° 14' East, 133.55 feet; thence North 6° 51' 45" East, 312.90 feet; to a point on the north line of said Section 19; thence westerly along the north line of said Section 19, 275.47 feet to the point of beginning; containing 7.04 acres more or less; all being in the north half of Section 19, Township 17 South, Range 5 East, S. B. B. and M., according to the original survey of Section 19 as approved by the Surveyor Gen'l of California May 3, 1859, and all being identical to the parcel of land described in a deed by Sam W. Cameron to the City of San Diego, dated December 26, 1924.

(DOCUMENTARY STAMP, Fifty Cents.)

TO HAVE AND TO HOLD the above granted and described premises unto the said grantee, its successors and assigns,

WITNESS My hand and seal this 13th day of February 1925.

SAM W. CAMERON (SEAL)

STATE OF CALIFORNIA,) ss.  
COUNTY OF SAN DIEGO,)

On this 13th day of February, A. D. Nineteen Hundred and Twenty-five before me, Fred W. Sick a Notary Public in and for said County, residing therein, duly commissioned and sworn, personally appeared Sam W. Cameron known to me to be the person described in and whose name is subscribed to the within instrument, and acknowledged to me that he executed the same.

IN WITNESS WHEREOF, I have hereunto set my hand and affixed my Official Seal, at my office in the City of San Diego, County of San Diego, State of California, the day and year in this certificate first above written.

FRED W. SICK

Notary Public in and for the County of San Diego,  
State of California.

(SEAL)

RECORDED AT REQUEST OF Allen H. Wright APR 14 1925 at 56 Min. past 2 o'clock P. M. In Book No. 1073 Page 354 of Deeds. Records of San Diego County, Calif.

JOHN H. FERRY, County Recorder,  
By E. A. WOODARD, Deputy.

I HEREBY CERTIFY that the above and foregoing is a full, true and correct copy of GRANT DEED from Sam W. Cameron, a single man, to the City of San Diego, California, being Document No. 171758.

ALLEN H. WRIGHT

City Clerk of the City of San Diego, California.

By Clark M. Foote Jr Deputy.

GRANT DEED.

Emma E. Cartwright, a widow, For and in consideration of Ten DOLLARS, Does hereby grant to The City of San Diego, a municipal corporation, All that Real Property situated in the County of San Diego, State of California, bounded and described as follows: The Southeast Quarter of the Northwest Quarter; the Northwest Quarter of the Northwest Quarter (Lot 1); the Southwest Quarter of the Northwest Quarter (Lot 2); the Northwest Quarter of the Southwest Quarter (Lot 3), except portions thereof conveyed to Dr. Robert Jones Gregg by deed dated March 3, 1914, recorded in the office of the County Recorder of said San Diego County at Book 640 of Deeds, Page 188, and to Royden M. Cartwright by deed dated March 7, 1914, recorded in said County Recorder's Office at Book 641 of Deeds, Page 202; the Southwest Quarter of the Southwest Quarter (Lot 4), except the Southerly 757 feet thereof and portion conveyed in said deed to Royden M. Cartwright; the Southeast Quarter of the Southwest Quarter, excepting portion thereof conveyed in said deed to Royden M. Cartwright, and except portion in the southwest corner thereof conveyed to Martin Thompson, et al., by deed dated August 15, 1917, recorded in said County Recorder's office at Book 746 of Deeds, Page 136, and except portion in the County Road; the Northeast Quarter of the Southwest Quarter, except portions conveyed in said deeds to Dr. Robert Jones Greeg and Royden M. Cartwright; all in Section 30, Township 14 South, Range 1 East, San Bernardino Meridian; also, the Northwest Quarter of the Northeast Quarter, and the Northeast Quarter of the Northwest Quarter, except portion conveyed in said deed to Martin Thompson, et al., and except portion in the County Road, all in Section 31, Township 14 South, Range 1 East, San Bernardino Meridian; containing in all 365 acres; subject to the right of the grantor to remove the dwelling on said land and to occupy said dwelling, all in accordance with the provisions of a written contract between said parties dated December 8, 1924.

WITNESS my hand and seal this 27th day of January, 1925.

EMMA E. CARTWRIGHT (SEAL)

(Documentary Stamps Five Dollars, Ten Dollars, Two Dollars)

STATE OF CALIFORNIA,) ss.  
COUNTY OF SAN DIEGO,)

On this 27th day of January, Nineteen Hundred and twenty-five before me, Charles E. Butler, a Notary Public in and for said County and State, residing therein, duly commissioned and sworn, personally appeared Emma E. Cartwright, known to me to be the person described in and whose name is subscribed to the within instrument and acknowledged to me that she executed the same.

IN WITNESS WHEREOF, I have hereunto set my hand and affixed my Official Seal, at my office in said County of San Diego, State of California, the day and year in this certificate first above written.

CHARLES E. BUTLER

Notary Public in and for the County of San Diego,  
State of California.

(SEAL)

RECORDED AT REQUEST OF UNION TITLE INSURANCE CO., APR 22 1925 At 9 o'clock A. M. In Book No. 1088 Page 160 of Deeds. Records of San Diego County, Calif.

JOHN H. FERRY, County Recorder,  
By N. C. PARSONS, Deputy.

I HEREBY CERTIFY that the above and foregoing is a full, true and correct copy of GRANT DEED from Emma E. Cartwright, a widow, to the City of San Diego, California, being Document No. 172367.

ALLEN H. WRIGHT

City Clerk of the City of San Diego, California.

By Clark M. Foote Jr Deputy.

## D E E D

SAN DIEGO ELECTRIC RAILWAY COMPANY, a corporation, for and in consideration of the sum of Ten Dollars (\$10.00), does hereby remise, release, and quitclaim unto THE CITY OF SAN DIEGO, in the County of San Diego, State of California, all its right, title, estate and interest in and to all that real property situated in the City of San Diego, County of San Diego, State of California, and comprising the unused railway Right of Way of said Railway Company approximately thirty-five (35) feet in width, bounded and described in instruments of title thereto, recorded in the office of the County Recorder of the County of San Diego, State of California, in sundry books of record, as follows:

Deed, dated October 3, 1908, recorded November 7, 1908, in Book of Deeds No. 441, at page 440, except the portion of said Lot 3, in Block 116 of Roseville, as lies outside of said Railway Right of Way.

Deed dated December 14, 1908, recorded December 14, 1908, in Book of Deeds No. 452, at page 261, except the portion of said Lot 3 in Block 116 of Roseville as lies outside of said Railway Right of Way.

Deed dated September 11, 1908, recorded September 17, 1908, in Book of Deeds No. 446, at page 245.

Deed dated November 5, 1908, recorded December 2, 1908, in Book of Deeds No. 454, at page 87.

Deed dated March 27, 1909, recorded May 11, 1909, in Book of Deeds No. 467, at page 4, except the portion of said Lot 3, Block 116, of Roseville, as lies outside of said Railway Right of Way.

Decree dated May 19, 1909, recorded May 19, 1909, in Book of Deeds No. 462, at page 189.

Deed dated May 31, 1909, recorded June 7, 1909, in Book of Deeds No. 461, at page 425, except the portion of said Lot 3 in Block 116, of Roseville, as lies outside of said Railway Right of Way.

Deed dated September 29, 1908, recorded September 30, 1908, in Book of Deeds No. 449, at page 231.

Deed dated November 2, 1908, recorded November 27, 1908, in Book of Deeds No. 452, at page 184.

Deed dated September 30, 1908, recorded October 1, 1908, in Book of Deeds No. 441, at page 331.

Decree dated May 19, 1909, recorded May 19, 1909, in Book of Deeds No. 464, at page 163.

Deed dated May 14, 1909, recorded June 2, 1909, in Book of Deeds No. 463, at page 317.

Deed dated May 7, 1908, recorded October 1, 1908, in Book of Deeds No. 441, at page 327.

Deed dated January 12, 1915, recorded April 19, 1915, in Book of Deeds No. 675, at page 333.

Deed dated February 19, 1908, recorded October 1, 1908, in Book of Deeds No. 441, at page 330.

Deed dated September 10, 23, 1908, recorded September 25, 1908, in Book of Deeds No. 446, at page 315.

Deed, dated July 24, 1908, recorded July 28, 1908, in Book of Deeds, No. 444, at page 299.

Deed, dated September 28, 1908, recorded November 4, 1908, in Book of Deeds, No. 452, at page 47.

Deed, dated May 11, 1909, recorded May 11, 1909, in Book of Deeds, No. 453, at page 347.

TO HAVE AND TO HOLD the above quitclaimed and described premises unto the said grantee, and its successors and assigns forever.

WITNESS the corporate name and seal of said SAN DIEGO ELECTRIC RAILWAY COMPANY on this 3rd day of January, 1925:

SAN DIEGO ELECTRIC RAILWAY COMPANY (Seal)  
By CLAUD SPRECKELS  
Vice-President. (Seal)  
and FRED G. WHITEHEAD  
Secretary. (Seal)

STATE OF CALIFORNIA ) ss.  
County of San Diego )

On this 3 day of January, 1925, before me, H. E. Brunelle, Jr., a Notary Public in and for the county of San Diego, State of California, personally appeared Claus Spreckels known to me to be the Vice President, and Fred G. Whitehead known to me to be the Secretary, of the corporation that executed the within instrument, and known to me to be the persons who executed the within instrument on behalf of said corporation, and they acknowledged to me that such corporation executed the same.

In Witness Whereof, I have hereunto set my hand and affixed my official seal, at my office in said County, the day and year in this certificate first above written.

H. E. BRUNELLE, JR.

Notary Public in and for the County of San Diego, State of California.

RECORDED AT REQUEST OF City Clerk Apr. 28, 1925 at 54 Min. past 1 o'clock P.M. In Book No. 1074 Page 479 of Deeds, Records of San Diego County, Calif.

JOHN H. FERRY, County Recorder  
By N. C. PARSONS, Deputy

I HEREBY CERTIFY that the above and foregoing is a full, true and correct copy of Deed from San Diego Electric Railway Company, a corporation, to the City of San Diego, California, being Document No. 169789-1/2.

ALLEN H. WRIGHT

City Clerk of the City of San Diego, California

By Stiles M. Johnson  
Deputy

G R A N T D E E D

We, Thomas B. Getz and Caroline H. Getz, husband and wife, and Fred B. Grant and Mamie C. Grant, husband and wife, For and in consideration of the sum of One DOLLARS, DO HEREBY GRANT TO City of San Diego All That Real Property situated in City of San Diego, County of San Diego, State of California, bounded and described as follows: East Ten (10) feet of Lots Twenty-five (25) to Thirty (30) inclusive, and the East Ten (10) feet of the South Ten (10) feet of Lot Thirty-one, in Block Four (4) of Pauly's Addition, according to map thereof No. 65 filed in the office of the County Recorder, San Diego County, April 1, 1873. Said property for street purposes.

To Have and to Hold the above granted and described premises unto the said Grantee forever.

Witness our hands and seals this 8th day of April 1925.

THOMAS B. GETZ (SEAL)  
CAROLINE H. GETZ (SEAL)  
FRED B. GRANT (SEAL)  
MAMIE C. GRANT

STATE OF CALIFORNIA )  
County of San Diego ) ss...

On this 8th day of April, 1925, before me, F. E. Phillips a Notary Public, in and for said County and State, personally appeared Thomas B. Getz and Caroline H. Getz, husband and wife, and Fred B. Grant and Mamie C. Grant, husband and wife, known to me to be the persons whose names are subscribed to the foregoing instrument, and acknowledged to me that they executed the same.

Witness my hand and Official Seal the day and year in this certificate first above written.  
F. E. PHILLIPS  
(SEAL) Notary Public in and for said County and State.

My Commission Expires Apr. 21, 1928

RECORDED AT REQUEST OF City Clerk Apr. 22, 1925 at 11 o'clock A. M. In Book No. 1088 Page 163 of Deeds, Records of San Diego County, Calif.

JOHN H. FERRY, County Recorder  
By N. C. PARSONS, Deputy

I HEREBY CERTIFY that the above and foregoing is a full, true and correct copy of Grant Deed from Thomas B. Getz, et ux and Fred B. Grant, et ux, to the City of San Diego, California, being Document No. 171637.

ALLEN H. WRIGHT  
City Clerk of the City of San Diego, California

By Stiles M. Johnson Deputy

D E E D

I, Louis Pollack Selma Pollack For and in Consideration of the benefits to accrue by the location, construction and maintenance of a sewer line through and across the property herein described, and in consideration of the sum of One Dollar (\$1.00) to — in hand paid, the receipt whereof is hereby acknowledged, do hereby grant to the City of San Diego, a municipal corporation in the County of San Diego, State of California, an easement and right of way through, along and across all that certain real property situate in the City of San Diego, County of San Diego, State of California, particularly described as follows, to-wit:

West Half of Lots 23 & 24 Block J of Altadena, according to map thereof #1663

To Have and to Hold the above granted and described right of way unto the said grantee, its successors and assigns forever, as a right of way for a sewer pipe line.

The purpose of this easement and right of way is for the construction and maintenance of a private sewer lateral inside the property lines, it being understood that the City of San Diego is not to be held liable for any damage resulting from the construction and maintenance of sewer laterals over and across this easment.

In Witness Whereof, we ha hereunto set our hands and seals this 13th day of March 1925.

LOUIS POLLACK (SEAL)  
SELMA POLLACK (SEAL)

STATE OF CALIFORNIA )  
County of San Diego ) ss...

On this 13th day of March, 1925, before me, P. W. Browning a Notary Public in and for the said County of San Diego, State of California, residing therein, duly commissioned and sworn, personally appeared Louis Pollack and Selma Pollack personally known to me to be the persons whose names are subscribed to the within instrument, and they duly acknowledged to me that they executed the same.

In Witness Whereof, I have hereunto set my hand and affixed my official seal, at my office in the County of San Diego, the day and year in this certificate first above written.

(SEAL) P. W. BROWNING  
Notary Public in and for the County of San Diego, State of California.

My Commission expires January 17th, 1928.  
RECORDED AT REQUEST OF City Clerk Apr. 22, 1925, at 11 o'clock A. M. In Book No. 1073 Page 390 of Deeds, Records of San Diego County, Calif.

JOHN H. FERRY, County Recorder  
By N. C. PARSONS, Deputy

I HEREBY CERTIFY that the above and foregoing is a full, true and correct copy of Deed from Louis Pollack and Selma Pollack to the City of San Diego, California, being Document No. 171927.

ALLEN H. WRIGHT  
City Clerk of the City of San Diego, California

By Stiles M. Johnson Deputy

D E E D

I, Williamine McCormick, single woman For and in Consideration of the benefits to accrue by the location, construction and maintenance of a sewer line through and across the property herein described, and in consideration of the sum of One Dollar (\$1.00) to — in hand paid, the receipt whereof is hereby acknowledged, do hereby grant to the City of San Diego, a municipal corporation in the County of San Diego, State of California, an easement and right of way through, along and across all that certain real property situate in the City of San Diego, County of San Diego, State of California, particularly described as follows, to-wit:

Lots Fifteen (15) to Twenty-four (24) inclusive in Block Sixteen (16) of Pauly's Addition

To Have and to Hold the above granted and described right of way unto the said

grantee, its successors and assigns forever as a right of way for a sewer pipe line. The purpose of this easement and right of way is for the construction and maintenance of a private sewer lateral inside the property lines, it being understood that the City of San Diego is not to be held liable for any damage resulting from the construction and maintenance of sewer laterals over and across this easment.

In Witness Whereof, I have hereunto set my hand and seal this 3rd day of April 1925.

STATE OF CALIFORNIA, )  
County of San Diego, ) ss

WILLIAMINE McCORMICK (SEAL)

On this 3rd day of April, 1925, before me, Charles W. Curtis a Notary Public in and for the said County of San Diego, State of California, residing therein, duly commissioned and sworn, personally appeared Williamine McCormick, a single woman personally known to me to be the person whose name is subscribed to the within instrument, and she duly acknowledged to me that she executed the same.

In Witness Whereof, I have hereunto set my hand and affixed my official seal, at my office in the County of San Diego, the day and year in this certificate first above written.

(SEAL)

My Commission expires Febr. 23, 1930

RECORDED AT REQUEST OF City Clerk Apr. 22, 1925 at 11 o'clock A. M. In Book No. 1073 Page 393 of Deeds. Records of San Diego County, Calif.

CHARLES W. CURTIS  
Notary Public in and for the County of San Diego,  
State of California

JOHN H. FERRY, County Recorder  
By N. C. PARSONS, Deputy

I HEREBY CERTIFY that the above and foregoing is a full, true and correct copy of Deed from Williamine McCormick to the City of San Diego California, being Document No. 171928.

ALLEN H. WRIGHT  
City Clerk of the City of San Diego, California

By Stiles M. Johnson Deputy

#### RIGHT OF WAY CONTRACT

We, Charles K. and Victoria K. Badcoe, husband and wife, For and in Consideration of the benefits to accrue by the location and construction of a sewer line by the City of San Diego, California, through and across the property hereinafter described, and in consideration of the sum of One Dollar (\$1.00), to us in hand paid, the receipt whereof is hereby acknowledged, do hereby grant to the City of San Diego, a municipal corporation in the County of San Diego, State of California, an easement and right of way for the construction and maintenance of a line of sewers through, along and across all that certain real property, situate in the City of San Diego, County of San Diego, State of California, particularly described as follows, to-wit:

The South four feet of Lot 47, Block 12 $\frac{1}{2}$ , City Heights Annex No. 1, according to Map thereof filed in the Office of the County Recorder of San Diego County, California.

To Have and to Hold the above granted and described right of way unto the said City of San Diego, its successors and assigns forever, as a right of way for a sewer pipe line.

In Witness Whereof we have hereunto set our hands and seals this 15th day of April 1925.

CHAS. K. BADCOE (SEAL)  
VICTORIA K. BADCOE (SEAL)

STATE OF CALIFORNIA )  
County of San Diego ) ss

On this 15th day of April, 1925, before me E. H. Brooks, a Notary Public in and for the said County of San Diego, State of California, residing therein, duly commissioned and sworn, personally appeared Charles K. Badcoe and Victoria K. Badcoe, personally known to me to be the persons whose names are subscribed to the within instrument, and they duly acknowledged to me they executed the same.

In Witness Whereof, I have hereunto set my hand and affixed my official seal, at my office in the County of San Diego, the day and year in this certificate first above written.

(SEAL)

My Commission expires May 28, 1926

RECORDED AT REQUEST OF City Clerk Apr. 22, 1925 at 11 o'clock A. M. in Book No. 1091 Page 107 of Deeds, Records of San Diego County, Calif.

E. H. BROOKS  
Notary Public in and for the County of San  
Diego, State of California

JOHN H. FERRY, County Recorder  
By N. C. PARSONS, Deputy

I HEREBY CERTIFY that the above and foregoing is a full, true and correct copy of Right of Way Contract from Charles K. Badcoe, et ux, to The City of San Diego, California, being Document No. 171929.

ALLEN H. WRIGHT  
City Clerk of the City of San Diego, California

By Stiles M. Johnson Deputy

#### D E E D

We -- J. B. Coker, and Regina W. Coker, husband and wife, FOR AND IN CONSIDERATION of the benefits to accrue by the location, construction and maintenance of a sewer line through and across the property herein described, and in consideration of the sum of One Dollar (\$1.00) to us in hand paid, the receipt whereof is hereby acknowledged, do hereby grant to the City of San Diego, a municipal corporation in the County of San Diego, State of California, an easement and right of way through, along and across all that certain real property situate in the City of San Diego, County of San Diego, State of California, particularly described as follows, to-wit:

Beginning at a point on the northeasterly line of Whitman Street, distant twenty-five (25) feet southeasterly from the westerly corner of Lot Thirteen (13), Aloha Court, according to map thereof No. 1786, filed in the office of the County Recorder of San Diego County, California, March 20, 1924; thence northwesterly along the northeasterly line of Whitman Street to a point distant 49.84 feet northwesterly from the westerly corner of said Lot Thirteen (13); thence northeasterly on a line parallel to and distant 49.84 feet northwesterly from the northwesterly line of said Lot Thirteen

(13), a distance of forty-five (45) feet to a point; thence southeasterly on a line parallel to and distant 45 feet northeasterly from the northeasterly line of Whitman Street to a point distant 25 feet southeasterly from the northwesterly line of said Lot 13; thence southwesterly on a direct line to the point of beginning.

TO HAVE AND TO HOLD the above granted and described right of way unto the said grantee, its successors and assigns forever, as a right of way for a sewer pipe line.

The purpose of this easement and right of way is for the construction and maintenance of a private sewer lateral inside the property lines, it being understood that the City of San Diego is not to be held liable for any damage resulting from the construction and maintenance of sewer laterals over and across this easement.

IN WITNESS WHEREOF, we have hereunto set our hands and seals, this 11th day of April 1925.

J. B. COKER  
REGINA W. COKER

STATE OF CALIFORNIA )  
County of San Diego ) ss

On this 11th day of April 1925, before me Edwin S. Kerr, a Notary Public in and for the said County of San Diego, State of California, residing therein, duly commissioned and sworn, personally appeared J. B. Coker and Regina W. Coker, Husband and wife, personally known to me to be the persons whose names are subscribed to the within instrument, and they acknowledged to me that they executed the same.

IN WITNESS WHEREOF, I have hereunto set my hand and affixed my official seal, at my office in the County of San Diego, the day and year in this certificate first above written.

EDWIN S. KERR  
Notary Public in and for said County and State

(SEAL)  
My Commission expires Oct. 15, 1927

RECORDED AT REQUEST OF City Clerk Apr. 22, 1925, at 11 o'clock A. M. In Book No. 1091 Page 104 of Deeds, Records of San Diego County, Calif.

JOHN H. FERRY, County Recorder  
By N. C. PARSONS, Deputy

I HEREBY CERTIFY that the above and foregoing is a full, true and correct copy of Deed from J. B. Coker, et ux, to the City of San Diego, California, being Document No. 171930.

ALLEN H. WRIGHT  
City Clerk of the City of San Diego, California

By Stiles M. Johnson Deputy

RIGHT OF WAY CONTRACT

I, G. A. Brockman, a single man, For and in Consideration of the benefits to accrue by the location and construction of a sewer line by the City of San Diego, California, through and across the property hereinafter described, and in consideration of the sum of One Dollar (\$1.00) to me in hand paid, the receipt whereof is hereby acknowledged, do hereby grant to the City of San Diego, a municipal corporation in the County of San Diego, State of California, an easement and right of way for the construction and maintenance of a line of sewers through, along and across all that certain real property, situate in the City of San Diego, County of San Diego, State of California, particularly described as follows, to-wit:

The South four feet of the North ten feet of Lot 3, Block 84, City Heights, according to Amended Map thereof No. 1007, filed in the Office of the County Recorder of San Diego County, California.

To Have and to Hold the above granted and described right of way unto the said City of San Diego, its successors and assigns forever, as a right of way for a sewer pipe line.

In Witness Whereof I have hereunto set my hand and seal this 15th day of April, 1925.

G. A. BROCKMAN (SEAL)

STATE OF CALIFORNIA, )  
County of San Diego, ) ss

On this 15th day of April, 1925, before me E. H. Brooks, a Notary Public in and for the said County of San Diego, State of California, residing therein, duly commissioned and sworn, personally appeared G. A. Brockman personally known to me to be the person whose name is subscribed to the within instrument, and he duly acknowledged to me he executed the same.

In Witness Whereof, I have hereunto set my hand and affixed my official seal, at my office in the County of San Diego, the day and year in this certificate first above written.

E. H. BROOKS  
Notary Public in and for the County of San Diego,  
State of California

(SEAL)  
My Commission expires May 28, 1926.

RECORDED AT REQUEST OF City Clerk Apr. 22, 1925 at 11 o'clock A.M. In Book No. 1091 Page 106 of Deeds, Records of San Diego County, Calif.

JOHN H. FERRY, County Recorder  
By N. C. PARSONS, Deputy

I HEREBY CERTIFY that the above and foregoing is a full, true and correct copy of Right of Way Contract between G. A. Brockman and The City of San Diego, California, being Document No. 171931.

ALLEN H. WRIGHT  
City Clerk of the City of San Diego, California

By Stiles M. Johnson Deputy

D E E D

Great Western Building Company, a corporation, For and in Consideration of the benefits to accrue by the location, construction and maintenance of a sewer line through and across the property herein described, and in consideration of the sum of One Dollar (\$1.00) to it in hand paid, the receipt whereof is hereby acknowledged, does hereby grant to the City of San Diego, a municipal corporation in the County of San Diego, State of California, an easement and right of way through, along and across all that certain real property situate in the City of San Diego, County of San Diego, State of California, particularly described as follows, to-wit:

Lots 1 and 2, Block 68, Park Villas, according to the Official Map thereof filed in the office of the County Recorder of said San Diego County.

To Have and to Hold the above granted and described right of way unto the said grantee, its successors and assigns forever, as a right of way for a sewer pipe line.

The purpose of this easement and right of way is for the construction and maintenance of a private sewer lateral inside the property lines, it being understood that the City of San Diego is not to be held liable for any damage resulting from the construction and maintenance of sewer laterals over and across this easment.

In Witness Whereof, said corporation has caused this instrument to be executed by its proper officers and its corporate seal affixed this day of 1925

GREAT WESTERN BUILDING CO.  
By F. C. MARTIN -President  
W.W. FELL -Secretary

(SEAL) ATTEST:

STATE OF CALIFORNIA, ) ss.  
County of San Diego, )

On this 4th day of April, 1925, before me, Clarence A. Moore, a Notary Public in and for the said County of San Diego, State of California, residing therein duly commissioned and sworn, personally appeared F. C. Martin, known to me to be the President and W. W. Fell, known to me to be the Secretary of the Corporation that executed the within instrument, known to me to be the persons who executed the within Instrument on behalf of the Corporation therein named, and acknowledged to me that such Corporation executed the same.

In Witness Whereof, I have hereunto set my hand and affixed my official seal, at my office in the County of San Diego, the day and year in this certificate first above written.

CLARENCE A. MOORE  
Notary Public in and for the County of San Diego, State of California

(SEAL)  
My Commission expires February 11, 1928.

RECORDED AT REQUEST OF City Clerk Apr. 22, 1925 at 11 o'clock A. M. In Book No. 1088 Page 161 of Deeds, Records of San Diego County, Calif.

JOHN H. FERRY, County Recorder  
By N. C. PARSONS, Deputy

I HEREBY CERTIFY that the above and foregoing is a full, true and correct copy of Deed from Great Western Building Company to the City of San Diego, California, being Document No. 171932.

ALLEN H. WRIGHT  
City Clerk of the City of San Diego, California

By Stiles M. Johnson Deputy

D E E D

I, Katie M. Pranter and A. F. Pranter, wife and husband For and in Consideration of the benefits to accrue by the location, construction and maintenance of a sewer line through and across the property herein described, and in consideration of the sum of One Dollar (\$1.00) to me in hand paid, the receipt whereof is hereby acknowledged, do hereby grant to the City of San Diego, a municipal corporation in the County of San Diego, State of California, an easement and right of way through, along and across all that certain real property situate in the City of San Diego, County of San Diego, State of California, particularly described as follows, to-wit:

Lots twenty-one (21) twenty-two (22) twenty-three (23) and twenty-four (24) or any portion thereof, in block sixty-five (65) City Heights according to the amended map thereof 1007 filed in the office of the County Recorder of said San Diego County Oct. 3, 1906

To Have and to Hold the above granted and described right of way unto the said grantee, its successors and assigns forever, as a right of way for a sewer pipe line.

The purpose of this easement and right of way is for the construction and maintenance of a private sewer lateral inside the property lines, it being understood that the City of San Diego is not to be held liable for any damage resulting from the construction and maintenance of sewer laterals over and across this easment.

In Witness Whereof, I have hereunto set my hand and seal this 20th day of February 1925

A. F. PRANTER (SEAL)  
MRS. KATIE M. PRANTER (SEAL)

STATE OF CALIFORNIA, ) ss  
County of San Diego, )

On this 20th day of February 1925, before me, Lorraine Roantree a Notary Public in and for the said County of San Diego, State of California, residing therein, duly commissioned and sworn, personally appeared A. F. Pranter and Katie M. Pranter husband and wife personally known to me to be the persons whose names are subscribed to the within instrument, and they duly acknowledged to me that they executed the same.

In Witness Whereof, I have hereunto set my hand and affixed my official seal, at my office in the County of San Diego, the day and year in this certificate first above written.

LORRAINE ROANTREE  
Notary Public in and for the County of San Diego, State of California

(SEAL)  
My Commission Expires July 25, 1928.

RECORDED AT REQUEST OF City Clerk Apr. 22, 1925 at 11 o'clock A. M. In Book No. 1074 Page 458 of Deeds, Records of San Diego County, Calif.

JOHN H. FERRY, County Recorder  
By N. C. PARSONS, Deputy

I HEREBY CERTIFY that the above and foregoing is a full, true and correct copy of Deed from Katie M. Pranter and A. F. Pranter to the City of San Diego, California, being Document No. 171933.

ALLEN H. WRIGHT  
City Clerk of the City of San Diego, California

By Stiles M. Johnson Deputy

D E E D

I, Levi Garlock and Wife P. L. Garlock For and in Consideration of the benefits to accrue by the location, construction and maintenance of a sewer line through and across the property herein described, and in consideration of the sum of One Dollar (\$1.00) to in hand paid, the receipt whereof is hereby acknowledged, does hereby grant to the City of San Diego, a municipal corporation in the County of San Diego, State of California, an easement and right of way through, along and across all that certain real property situate in the City of San Diego, County of San Diego, State of California, particularly described as follows, to-wit:

Lots 29 and 30 - Block 10 Frary Heights City of San Diego

To Have and to Hold the above granted and described right of way unto the said grantee, its successors and assigns forever, as a right of way for a sewer pipe line.

The purpose of this easement and right of way is for the construction and maintenance of a private sewer lateral inside the property lines, it being understood that the City of San Diego is not to be held liable for any damage resulting from the construction and maintenance of sewer laterals over and across this easment.

In Witness Whereof, Levi Garlock and P. L. Garlock have hereunto set our hand and seal this 10th day of Feb. 10th 1925

LEVI GARLOCK (SEAL)  
P. L. GARLOCK (SEAL)

STATE OF CALIFORNIA, ) ss.  
County of San Diego, )

On this 10th day of February 1925, before me, Rodney H. Yale a Notary Public in and for the said County of San Diego, State of California, residing therein, duly commissioned and sworn, personally appeared Levi Garlock and P. L. Garlock, husband & wife personally known to me to be the persons whose names are subscribed to the within instrument, and he duly acknowledged to me that they executed the same.

In Witness Whereof, I have hereunto set my hand and affixed my official seal, at my office in the County of San Diego, the day and year in this certificate first above written.

(SEAL) Notary Public in and for the County of San Diego, State of California  
My Commission Expires Oct. 17, 1928  
RECORDED AT REQUEST OF City Clerk Apr. 22, 1925 at 11 o'clock A. M. In Book No. 1088, Page 164 of Deeds, Records of San Diego County, Calif.

RODNEY H. YALE  
JOHN H. FERRY, County Recorder  
By N. C. PARSONS, Deputy

I HEREBY CERTIFY that the above and foregoing is a full, true and correct copy of Deed from Levi Garlock et ux to the City of San Diego, California, being Document No. 171934.

ALLEN H. WRIGHT  
City Clerk of the City of San Diego, California  
By Stiles M. Johnson Deputy

D E E D

I, Adolph J. Mende, a single man, for and in consideration of the benefits to accrue by the location, construction and maintenance of a sewer line through and across the property herein described, and in consideration of the sum of One Dollar (\$1.00) to me in hand paid, the receipt whereof is hereby acknowledged, do hereby grant to the City of San Diego, a municipal corporation in the County of San Diego, State of California, an easement and right of way through, along and across all that certain real property situate in the City of San Diego, County of San Diego, State of California, particularly described as follows, to-wit:

Beginning at a point on the southwesterly line of Chestnut Street, distant 25 feet southeasterly from the northerly corner of Lot Thirteen (13) Aloha Court, according to Map thereof No. 1786, filed in the office of the County Recorder of San Diego County, California, March 20, 1924; thence southeasterly along said southwesterly line of Chestnut Street, a distance of 25 feet to a point; thence southwesterly on a line parallel to and distant 50 feet southeasterly from the northwesterly line of said Lot 13, Aloha Court, to a point distant 100 feet northeasterly from and at right angles to the northeasterly line of Whitman Street; thence northwesterly on a line parallel to and distant 100 feet northeasterly from the northeasterly line of Whitman Street, a distance of 25 feet to a point; thence southwesterly on a line parallel to and distant 25 feet southeasterly from the northwesterly line of said Lot 13 to a point distant 45 feet northeasterly from the northeasterly line of Whitman Street; thence northwesterly on a line parallel to and distant 45 feet northeasterly from the northeasterly line of Whitman Street to a point distant 49.84 feet northwesterly from and at right angles to the northwesterly line of said Lot 13; thence northeasterly on a line parallel to and distant 49.84 feet northwesterly from the northwesterly line of said Lot 13 to a point distant 75 feet southwesterly from and at right angles to the southwesterly line of Chestnut Street; thence southeasterly on a line parallel to and distant 75 feet southwesterly from the southwesterly line of Chestnut Street to a point distant 25 feet northwesterly and at right angles from the northwesterly line of said Lot 13; thence northeasterly on a line parallel to and distant 25 feet northwesterly from the northwesterly line of said Lot 13 to a point distant 50 feet southwesterly and at right angles from the southwesterly line of Chestnut Street; thence southeasterly on a line parallel to and distant 50 feet southwesterly from the southwesterly line of Chestnut Street to a point distant 25 feet southeasterly and at right angles from the northwesterly line of said Lot 13; thence northeasterly on a direct line to the point of beginning.

TO HAVE AND TO HOLD the above granted and described right of way unto the said grantee, its successors and assigns forever, as a right of way for a sewer pipe line.

The purpose of this easement and right of way is for the construction and maintenance of a private sewer lateral inside the property lines, it being understood that the City of San Diego is not to be held liable for any damage resulting from the construction and maintenance of sewer laterals over and across this easement.

IN WITNESS WHEREOF, I have hereunto set my hand and seal this 13th day of April 1925.

ADOLPH J. MENDE (SEAL)



STATE OF CALIFORNIA, ) ss  
County of San Diego, )

On this 13th day of April 1925, before me, E. H. Brooks a Notary Public in and for the said County of San Diego, State of California, residing therein duly commissioned and sworn, personally appeared Adolph J. Mende personally known to me to be the person whose name is subscribed to the within instrument, and he duly acknowledged to me that he executed the same.

In Witness Whereof, I have hereunto set my hand and affixed my official seal, at my office in the County of San Diego, the day and year in this certificate first above written.

(SEAL)

My Commission Expires May 28, 1926

RECORDED AT REQUEST OF City Clerk Apr. 22, 1925 at 11 o'clock A. M. In Book No. 1073 Page 391 of Deeds, Records of San Diego County, Calif.

E. H. BROOKS

Notary Public in and for the County of San Diego, State of California

JOHN H. FERRY, County Recorder  
By N. C. PARSONS, Deputy

I HEREBY CERTIFY that the above and foregoing is a full, true and correct copy of Deed from Adolph J. Mende to the City of San Diego, California, being Document No. 171935.

ALLEN H. WRIGHT

City Clerk of the City of San Diego, California

By Stiles M. Johnson Deputy

D E E D.

We, William N. and Pearl B. Frizell, husband and wife, and Katherine H. Wolgast, FOR AND IN CONSIDERATION of the benefits to accrue by the location, construction and maintenance of a sewer line through and across the property herein described, and in consideration of the sum of One Dollar (\$1.00) to us in hand paid, the receipt whereof is hereby acknowledged, do hereby grant to the City of San Diego, a municipal corporation in the County of San Diego, State of California, an easement and right of way through, along and across all that certain real property situate in the City of San Diego, County of San Diego, State of California, particularly described as follows, to-wit:

Lot 46, Block 73, University Heights, according to Amended Map thereof made by G. A. d'Hemecourt, filed in the Office of the County Recorder of San Diego County, California, said property being the separate interest of the grantor herein Katherine H. Wolgast.

TO HAVE AND TO HOLD the above granted and described right of way unto the said grantee, its successors and assigns forever, as a right of way for a sewer pipe line.

The purpose of this easement and right of way is for the construction and maintenance of a private sewer lateral inside the property lines, it being understood that the City of San Diego is not to be held liable for any damage resulting from the construction and maintenance of sewer laterals over and across this easement.

IN WITNESS WHEREOF, we have hereunto set our hands and seals this 15th day of April, 1925.

WILLIAM N. FRIZELL (SEAL)  
PEARL B. FRIZELL (SEAL)  
KATHERINE H. WOLCAST (SEAL)

STATE OF CALIFORNIA,) ss.  
COUNTY OF SAN DIEGO,)

On this 15th day of April, 1925, before me, E. H. Brooks, a Notary Public in and for the said County of San Diego, State of California, residing therein, duly commissioned and sworn, personally appeared William N. and Pearl B. Frizell and Katherine H. Wolgast, personally known to me to be the persons whose names are subscribed to the within instrument, and they duly acknowledged to me that they executed the same.

IN WITNESS WHEREOF, I have hereunto set my hand and affixed my official seal, at my office in the County of San Diego, the day and year in this certificate first above written.

(SEAL)

My Commission expires May 28, 1926.

RECORDED AT REQUEST OF City Clerk APR 22 1925 at 11 o'clock A. M. In Book No. 1088 Page 165 of Deeds. Records of San Diego County, Calif.

JOHN H. FERRY, County Recorder,  
By N. C. PARSONS, Deputy.

E. H. BROOKS,

Notary Public in and for the County of San Diego, State of California.

I HEREBY CERTIFY that the above and foregoing is a full, true and correct copy of Deed from William N and Pearl B. Frizell, husband and wife, and Katherine H. Wolgast, to the City of San Diego, California, being Document No. 171936.

ALLEN H. WRIGHT

City Clerk of the City of San Diego, California.

By Clark M. Fote Jr Deputy.

GRANT DEED.

UNION TITLE INSURANCE COMPANY, a Corporation, Formerly Union Title and Trust Company, a corporation, For and in consideration of Two Hundred Eighteen and 40/100 DOLLARS, Does Hereby Grant to the City of San Diego, a Municipal Corporation, in the County of San Diego, State of California, ALL THAT REAL PROPERTY situated in the City of San Diego, County of San Diego, State of California, bounded and described as follows:

Lot A, as shown on the Map of Edgemont No. 1294, filed in the Office of the County Recorder of said county, excepting the portion of said Lot A, lying contiguous to and immediately west of Lot 8, Granada Tract, between the westerly prolongation of the north line and the westerly prolongation of the south line of said lot 8, and excepting the portion of said Lot A, lying contiguous to and immediately west of Lot 4, Granada Tract, between the westerly prolongation of the north line and the westerly prolongation of the south line of said Lot 4. Said Granada Tract being according to Map thereof No. 1191, filed in the Office of the County Recorder of San Diego County, California.

(Documentary Stamp fifty cents.)

TO HAVE AND TO HOLD the above granted and described premises unto the said

grantee, its successors and assigns forever for Street purposes as and for a portion of Monte Vista Avenue.

IN WITNESS WHEREOF: said Corporation has caused this instrument to be executed by its proper officers and its corporate seal affixed this 9th day of April, 1925.

UNION TITLE INSURANCE COMPANY,  
Formerly Union Title and Trust Company,  
By JNO. F. FORWARD JR.  
Vice President  
(SEAL) Attest: GEO. HARTLEY  
Assistant Secretary.

STATE OF CALIFORNIA,  
COUNTY OF SAN DIEGO,) ss.

On this 9th day of April, A. D. Nineteen Hundred and twenty-five before me, Anne D. Shepard a Notary Public in and for said County, residing therein, duly commissioned and sworn, personally appeared Jno. F. Forward Jr. known to me to be the Vice President, and Geo. Hartley known to me to be the Asst. Secretary of the Corporation that executed the within instrument, known to me to be the persons who executed the within instrument on behalf of the Corporation within named, and acknowledged to me that such Corporation executed the same.

IN WITNESS WHEREOF, I have hereunto set my hand and affixed my Official Seal, in the County of San Diego, State of California, the day and year in this certificate first above written.

ANNE D. SHEPARD  
Notary Public in and for the County of San Diego, State of California.

(SEAL) RECORDED AT REQUEST OF City Clerk APR 28 1925 at 55 Min. past 1 o'clock P. M. In Book No. 1074 Page 481 of DEEDS. Records of San Diego County, Calif.

JOHN H. FERRY, County Recorder,  
By N. C. PARSONS, Deputy.

I HEREBY CERTIFY that the above and foregoing is a full, true and correct copy of GRANT DEED from Union Title Insurance Company, a Corporation, to the City of San Diego, California, being Document No. 171997.

ALLEN H. WRIGHT  
City Clerk of the City of San Diego, California.

By Clark M. Foste Jr Deputy.

GRANT DEED.

Maggie V. Wayant and Charles H. Wayant, wife and husband, For and in consideration of One Dollar Do Hereby Grant to the City of San Diego, a Municipal Corporation, in the County of San Diego, State of California, an easement and right of way for street purposes, through, along, over and across ALL THAT REAL PROPERTY situated in the City of San Diego, County of San Diego, State of California, bounded and described as follows.

Beginning at the northwest corner of Lot 8, Granada Tract, according to Map thereof No. 1191, filed in the Office of the County Recorder of San Diego County, California; thence west along the westerly prolongation of the north line of said Lot 8 to the east line of Monte Vista Avenue as shown on the Map of Edgemont (being Map No. 1294 filed in the Office of the County Recorder of said county); thence south along the east line of Monte Vista Avenue to the westerly prolongation of the south line of said Lot 8; thence east along the westerly prolongation of the south line of said Lot 8 to the southwest corner of said Lot 8; thence north along the west line of said Lot 8 to the point or place of beginning, being a strip of land approximately one foot in width lying between the west line of said Lot 8, Granada Tract and the east line of Monte Vista Avenue as shown on said Map of Edgemont.

TO HAVE AND TO HOLD the above granted and described premises unto the said grantee, its successors and assigns, forever for street purposes;  
WITNESS our hands and seals this 28th day of Feb. 1925.

MAGGIE V. WAYANT (SEAL)  
CHARLES H. WAYANT (SEAL)

STATE OF CALIFORNIA,  
COUNTY OF SAN DIEGO,) ss.

On this 28th day of February, A. D. Nineteen Hundred and Twenty-five before me, F. R. Bickell a Notary Public in and for said County, residing therein, duly commissioned and sworn, personally appeared Maggie V. Wayant and Charles H. Wayant wife and husband, known to me to be the persons described in and whose names are subscribed to the within instrument, and acknowledged to me that they executed the same.

IN WITNESS WHEREOF, I have hereunto set my hand and affixed my Official Seal, at my office in Lakeside, County of San Diego, State of California, the day and year in this certificate first above written.

F. R. BICKELL  
Notary Public in and for the County of San Diego, State of California.

(SEAL) Commission expires April 27, 1927. RECORDED AT REQUEST OF City Clerk APR 28 1925 at 57 Min. past 1 o'clock P. M. In Book No. 1073 Page 418 of Deeds. Records of San Diego County, Calif.

JOHN H. FERRY, County Recorder,  
By N. C. PARSONS, Deputy.

I HEREBY CERTIFY that the above and foregoing is a full, true and correct copy of Grant Deed from Maggie V. Wayant and Charles H. Wayant, wife and husband, to the City of San Diego, California, being Document No. 171998.

ALLEN H. WRIGHT  
City Clerk of the City of San Diego, California.

By Clark M. Foste Jr Deputy.

GRANT DEED.

We, Adolph J. Mende, a single man, Floyd H. Emmans and Ella Rosamond Emmans, husband and wife and Keo Kelley, owner of a separate interest, For and in consideration of One DOLLAR Do Hereby Grnat to the City of San Diego, a Municipal Corporation, in the County of San Diego, State of California, an easement and right of way, through over and across, ALL THAT REAL PROPERTY situated in the City of San Diego, County of San Diego, State of California, bounded and described as follows:

Three (3) feet on each side of the center line of Chestnut Street, (as the same originally existed on the Pascoe Map of Old San Diego), between the southeasterly line of Hortensia Street (formerly Pleasure Lane) and a line 154.87 feet northwesterly from the northwesterly line of Witherby Street, said Chestnut Street, between said points to be hereafter closed to public use by action of the Common Council of said city.

This conveyance is for purposes of construction, inspection and maintenance for public use of pipe lines, telephone lines, conduits, or other installation or construction owned or controlled by a public utilities corporation or The City of San Diego.

TO HAVE AND TO HOLD the above granted and described easment and right of way unto the said grantee, its successors and assigns, forever as a right of way for public utilities.

Witness our hands and seals this 17th day of April 1925.

ADOLPH J. MENDE (SEAL)  
FLOYD H. EMMANS (SEAL)  
ELLA ROSAMOND EMMANS (SEAL)  
KEO KELLY (SEAL)

STATE OF CALIFORNIA,) ss.  
COUNTY OF SAN DIEGO,)

On this 17th day of April, A. D. Nineteen Hundred and twenty-five before me, E. H. Brooks a Notary Public in and for said County, residing therein, duly commissioned and sworn, personally appeared Adolph Mende, Floyd H. Emmans and Ella Rosamond Emmans and Keo Kelly, known to me to be the persons described in and whose names are subscribed to the within instrument, and acknowledged to me that they executed the same.

IN WITNESS WHEREOF, I have hereunto set my hand and affixed my Official Seal, at my office, in the City of San Diego, County of San Diego, State of California, the day and year in this certificate first above written.

E. H. BROOKS

Notary Public in and for the County of San Diego,  
State of California.

(SEAL)

My Commission expires,  
May 28th, 1926.

RECORDED AT REQUEST OF City Clerk APR 28 1925 at 53 Min. past 1 o'clock P. M.  
In Book No. 1097 Page 1 of Deeds. Records of San Diego County, Calif.

JOHN H. FERRY, County Recorder,  
By N. C. PARSONS, Deputy.

I HEREBY CERTIFY that the above and foregoing is a full, true and correct copy of GRANT DEED from Adolph J. Mende, Floyd H. Emmans Ella Rosamond Emmans and Keo Kelly to the City of San Diego, California, being Document No. 172201.

ALLEN H. WRIGHT

City Clerk of the City of San Diego, California.

By Clark M. Foote Jr. Deputy.

D E E D.

UNION TITLE INSURANCE COMPANY, a corporation, formerly UNION TITLE COMPANY OF SAN DIEGO, a corporation, formerly UNION TITLE AND TRUST COMPANY, a corporation, for and in consideration of the sum of Ten Dollars does hereby grant to the City of San Diego an easement and right of way over and across all that real property situated in the City of San Diego, County of San Diego, State of California, bounded and described as follows:

Beginning at the Northwest corner of Lot Three in Block One Hundred Ninety-Three of Pacific Beach, according to map thereof No. 854, filed in the office of the County Recorder of San Diego County September 28, 1898; thence Southerly along the Westerly line of said Block 193 to the Southwesterly corner thereof; thence in a straight line to the Northwesterly corner of Block 226 in said Pacific Beach; thence Southerly along the Westerly line of said Block 226 to the Southwesterly corner thereof; thence in a straight line to the Northwesterly corner of Block 227 in said Pacific Beach; thence Southerly along the Westerly line of said Block 227 to the Southwesterly corner thereof; thence in a straight line to the Northwesterly corner of Block 260 in said Pacific Beach; thence Southerly along the Westerly line of said Block 260 to the Southwesterly corner of Lot Five in said Block 260; thence along the Westerly prolongation of the Southerly line of Lot 5 in said Block 260 a distance of 30 feet to a point; thence Northerly and parallel with the Westerly line of said Block 260 to the intersection with the Westerly extension of the Northerly line of said Block 260; thence continuing Northerly to a point in the Westerly extension of the Southerly line of said Block 227 to a point which is 30 feet distant Westerly from the Southwesterly corner of said Block 227; thence continuing Northerly and parallel with the Westerly line of said Block 227 to the intersection with the Westerly prolongation of the Northerly line of said Block 227; thence continuing Northerly to a point in the Westerly extension of the Southerly line of said Block 226, which point is 30 feet Westerly from the Southwesterly corner of said Block 226; thence continuing Northerly and parallel with the Westerly line of said Block 226 to a point in the Westerly extension of the Northerly line of said Block 226; thence continuing Northerly to a point in the Westerly extension of the Southerly line of said Block 193, which point is 30 feet Westerly from the Southwesterly corner of said Block 193; thence continuing Northerly and parallel with the Westerly line of said Block 193 to the intersection with the Westerly prolongation of the Northerly line of Lot 3 in said Block 193; thence Easterly to point of beginning.

IN WITNESS WHEREOF, said corporation has caused this deed to be signed by its President and Secretary and its corporate seal to be affixed hereto this 24th day of April, 1925.

UNION TITLE INSURANCE COMPANY.

JNO. F. FORWARD  
President  
JAS. D. FORWARD  
Secretary

(SEAL)

STATE OF CALIFORNIA,) ss.  
COUNTY OF SAN DIEGO,)

On this 24th day of April, in the year One Thousand Nine Hundred and Twenty-Five, before me, Kate L. Mershon, a Notary Public in and for said County, personally appeared Jno. F. Forward, known to me to be the President, and Jas. D. Forward, known to me to be the Secretary of the Corporation that executed the within instrument, known to me to be the persons who executed the within instrument on behalf of the Corporation therein named, and acknowledged to me that such Corporation executed the same.

KATE L. MERSHON

Notary Public in and for the County of San Diego.

(SEAL)

State of California.

RECORDED AT REQUEST OF City Clerk APR 28 1925 at 56 Min. past 1 o'clock P. M.  
In Book No. 1088 Page 206 of Deeds. Records of San Diego County, Calif.

JOHN H. FERRY, County Recorder,  
By N. C. PARSONS, Deputy.

I HEREBY CERTIFY that the above and foregoing is a full, true and correct copy of Deed from Union Title Insurance Company, a corporation, to the City of San Diego, California, being Document No. 172276.

ALLEN H. WRIGHT

CITY Clerk of the City of San Diego, California.

By Clark M. Foote Jr Deputy.

## I GRANT DEED.

A. T. McCARTY AND LOUISA McCARTY, husband and wife, For and in consideration of Ten (10) DOLLARS, Do hereby grant to the City of San Diego, a Municipal Corporation, in the County of San Diego, State of California, All that Real Property situated in the City of San Diego, County of San Diego, State of California, bounded and described as follows:

That portion of Lot 41, of Encanto, according to Map thereof No. 749, on file in the office of the County Recorder of San Diego County, California, described as follows: Beginning at the point of intersection of the north line of Wunderlin Avenue with the west line of Lot 12, Block 12, Encanto Heights, Map No. 1063; thence westerly along the westerly prolongation of the north line of Wunderlin Avenue to the east line of 60th Street; thence southerly along the east line of 60th Street to an intersection with the westerly prolongation of the south line of Wunderlin Avenue; thence easterly along the westerly prolongation of the south line of Wunderlin Avenue to the northwest corner of Lot 1, Block 8, Encanto Heights; thence northerly on a straight line to the point or place of beginning.

TO HAVE AND TO HOLD the above granted and described premises unto the said grantee, its successors and assigns, forever for street purposes;

WITNESS our hands and seals this 15th day of October, 1924.

A. T. McCARTY (SEAL)  
LOUISA McCARTY (SEAL)

STATE OF CALIFORNIA,) ss.  
COUNTY OF SAN DIEGO,)

On this fifteenth day of October, A. D. Ninetien Hundred and Twenty-four before me, a Notary Public in and for said County, residing therein, duly commissioned and sworn, personally appeared A. T. McCARTY and LOUISA McCARTY, husband and wife, known to me to be the persons described in and whose names are subscribed to the within instrument and acknowledged to me that they executed the same.

IN WITNESS WHEREOF, I have hereunto set my hand and affixed my Official Seal, at my office, in the County of San Diego, State of California, the day and year in this certificate first above written.

EDWIN S. KERR

Notary Public in and for the County of San Diego,  
State of California.

(SEAL)

RECORDED AT REQUEST OF City Clerk MAY 5 1925 at 10 Min. past 11 o'clock A. M.  
In Book No. 1056 Page 312 of Deeds. Records of San Diego County, Calif.

JOHN H. FERRY, County Recorder,  
By N. C. PARSONS, Deputy.

I HEREBY CERTIFY that the above and foregoing is a full, true and correct copy of Grant Deed from A. T. McCarty and Louisa McCarty, husband and wife, to the City of San Diego, California, being Document No. 172620.

ALLEN H. WRIGHT

CITY Clerk of the City of San Diego, California.

By Clark M. Foote Jr Deputy.

## QUITCLAIM DEED.

ELLA B. HYMAN and J. S. Hyman, her husband, For and in consideration of the sum of TEN DOLLARS, DO HEREBY QUIT-CLAIM to the CITY OF SAN DIEGO, a municipal corporation, an easement and right of way for street purposes over ALL THAT REAL PROPERTY situated in the City of San Diego, County of San Diego, State of California, bounded and described as follows:

All that portion of Pueblo Lot 1258 of the Pueblo Lands of the City of San Diego, according to map thereof made by James Pascoe on file in the office of the County Recorder of said San Diego County, particularly described as follows:

A strip of land six and three-tenths (6.3) feet in width lying East of and adjoining the East Line of Electric Avenue as said Avenue is shown on map of La Jolla Strand No. 1216, filed in the office of the County Recorder of said San Diego County October 18, 1909, and bounded on the South by the Easterly extension of the Southerly line of Palomar Avenue, as said Palomar Avenue is shown on said map of La Jolla Strand and bounded on the North by the Southerly line of Rosemont Street extended Westerly as said Rosemont Street is shown on map No. 1808 of Hyman's Addition, filed in the office of the County Recorder of said San Diego County November 5, 1924.

WITNESS our hands and seals this 26th day of March, 1925.

ELLA B. HYMAN (SEAL)  
J. S. HYMAN (SEAL)

State of CALIFORNIA,) ss.  
County of SAN DIEGO,)

On this 26th day of March, 1925, before me, Lulu McFarland, a Notary Public, in and for said County and State, personally appeared ELLA B. HYMAN and J. S. HYMAN, her husband, known to me to be the persons whose names are subscribed to the foregoing instrument, and acknowledged to me that they executed the same.

Witness my hand and Official Seal, the day and year in this certificate first above written.

LULU MC FARLAND

Notary Public in and for the said County and  
State.

(SEAL)

RECORDED AT REQUEST OF City Clerk MAY 20 1925 at 5 Min. past 10 o'clock A. M.  
In Book No. 1101 Page 26 of Deeds. Records of San Diego County, Calif.

JOHN H. FERRY, COUNTY RECORDER,  
By N. C. PARSONS, Deputy.

I HEREBY CERTIFY that the above and foregoing is a full, true and correct copy of Quit-Claim Deed from Ella B. Hyman and J. S. Hyman, her husband, to the City of San Diego, California, being Document No. 172413.

ALLEN H. WRIGHT  
City Clerk of the City of San Diego, California.

By Clark M. Foste Jr Deputy.

GRANT DEED

I, M. C. HEALION, a bachelor, for and in consideration of the sum of TEN (\$10.00) DOLLARS, do hereby grant to THE CITY OF SAN DIEGO, a municipal corporation, ALL THAT REAL PROPERTY situated in County of San Diego, State of California, bounded and described as follows:

The Southeast Quarter of the Southeast Quarter of Section Twenty-one (21), in Township Fourteen (14) South, Range Two (2) East, S. B. M.

(Documentary Stamps two dollars, two dollars)

TO HAVE AND TO HOLD the above granted and described premises unto the said Grantee, its successors and assigns forever.

WITNESS my hand and seal this 7th day of May, 1925.

M. C. HEALION (SEAL)

State of California,) ss.  
County of San Diego,)

On this 9th day of May, 1925, before me, Kate L. Mershon, a Notary Public in and for said County and State, personally appeared M. C. Healion known to me to be the person whose name is subscribed to the foregoing instrument, and acknowledged to me that he executed the same.

WITNESS my hand and official seal the day and year in this Certificate first above written.

KATE L. MERSHON

Notary Public in and for said County and State.

(SEAL)

RECORDED AT REQUEST OF Allen H. Wright MAY 12, 1925 at 20 Min. past 1 o'clock P. M. In Book No. 1099 Page 42 of Deeds. Records of San Diego County, Calif.

JOHN H. FERRY, County Recorder.

I HEREBY CERTIFY that the above and foregoing is a full, true and correct copy of Grant Deed from M. C. Healion, a bachelor, to the City of San Diego, California, being Document No. 172825.

ALLEN H. WRIGHT  
City Clerk of the City of San Diego, California.

By Clark M. Foste Jr Deputy.

D E E D.

I, John Gunnerson, a bachelor, FOR AND IN CONSIDERATION of the benefits to accrue by the location, construction and maintenance of a sewer line through and across the property herein described, and in consideration of the sum of One Dollar (\$1.00) to in hand paid, the receipt whereof is hereby acknowledged, do hereby grant to the City of San Diego, a municipal corporation in the County of San Diego, State of California, an easement and right of way through, along and across all that certain real property situate in the City of San Diego, County of San Diego, State of California, particularly described as follows, to-wit:

The East 40 feet of Lot 22, Block 6, Frary Heights Addition, according to Map thereof filed in the Office of the County Recorder of San Diego County, California.

TO HAVE AND TO HOLD the above granted and described right of way unto the said grantee, its successors and assigns forever, as a right of way for a sewer pipe line.

The purpose of this easement and right of way is for the construction and maintenance of a private sewer lateral inside the property lines, it being understood that the City of San Diego is not to be held liable for any damage resulting from the construction and maintenance of sewer laterals over and across this easment.

IN WITNESS WHEREOF, I have hereunto set my hand and seal this 4th day of May 1925.

JOHN GUNNERSON (SEAL)

STATE OF CALIFORNIA,) ss.  
COUNTY OF SAN DIEGO,)

On this 4th day of May, 1925, before me, E. H. Brooks, a Notary Public in and for the said County of San Diego, State of California, residing therein, duly commissioned and sworn, personally appeared John Gunnerson personally known to me to be the person whose name is subscribed to the within instrument, and he duly acknowledged to me that he executed the same.

IN WITNESS WHEREOF, I have hereunto set my hand and affixed my official seal, at my office in the County of San Diego, the day and year in this certificate first above written.

E. H. BROOKS,

Notary Public in and for the County of San Diego,  
State of California.

(SEAL)

My Commission expires May 28, 1926.

RECORDED AT REQUEST OF City Clerk MAY 20 1925 at 5 Min. past 10 o'clock A. M.  
In Book No. 1091 Page 244 of DEEDS. Records of San Diego County, Calif.

JOHN H. FERRY, County Recorder,  
By N. C. PARSONS, Deputy.

I Hereby Certify that the above and foregoing is a full, true and correct copy of DEED from John Gunnerson, a bachelor, to the City of San Diego, California, being Document No. 173060.

ALLEN H. WRIGHT  
City Clerk of the City of San Diego, California.

By Clark M. Foste Jr Deputy.

D E E D.

We, George S. Hoskings and Jennie Hoskings, husband and wife, as joint tenants, FOR AND IN CONSIDERATION of the benefits to accrue by the location, construction and maintenance of a sewer line through and across the property herein described, and in consideration of the sum of One Dollar (\$1.00) to us in hand paid, the receipt whereof is hereby acknowledged, do hereby grant to the City of San Diego, a municipal corporation in the County of San Diego, State of California, an easement and right of way through, along and across all that certain real property situate in the City of San Diego, County of San Diego, State of California, particularly described as follows, to-wit:

Lot B, Block 282, Horton's Addition, according to Official Map thereof filed in the Office of the County Recorder of San Diego County, California.

TO HAVE AND TO HOLD the above granted and described right of way unto the said grantee, its successors and assigns forever, as a right of way for a sewer pipe line.

The purpose of this easement and right of way is for the construction and maintenance of a private sewer lateral inside the property lines, it being understood that the City of San Diego is not to be held liable for any damage resulting from the construction and maintenance of sewer laterals over and across this easment.

IN WITNESS WHEREOF, we have hereunto set our hands and seals this 17th day of April 1925.

GEORGE S. HOSKINGS (SEAL)  
JENNIE HOSKINGS (SEAL)

STATE OF CALIFORNIA,) ss.  
COUNTY OF SAN DIEGO,)

On this 17th day of April, 1925, before me, A. V. Lyons a Notary Public in and for the said County of San Diego, State of California, residing therein, duly commissioned and sworn, personally appeared George S. Hoskings & Jennie Hoskings personally known to me to be the persons whose names are subscribed to the within instrument, and he duly acknowledged to me that they executed the same.

IN WITNESS WHEREOF, I have hereunto set my hand and affixed my official seal, at my office in the County of San Diego, the day and year in this certificate first above written.

A. V. LYONS  
Notary Public in and for the County of San Diego,  
State of California.

(SEAL)

My Commission expires Jan. 9-1926.

RECORDED AT REQUEST OF City Clerk MAY 20 1925 at 5 Min. past 10 o'clock A. M.  
In Book No. 1101 Page 25 of Deeds. Records of San Diego County, Calif.

JOHN H. FERRY, County Recorder,  
By N. C. PARSONS, Deputy.

I HEREBY CERTIFY that the above and foregoing is a full, true and correct copy of DEED from George S. Hoskings and Jennie Hoskings, husband and wife, to the City of San Diego, California, being Document No. 173061.

ALLEN H. WRIGHT  
City Clerk of the City of San Diego, California.

By Clark M. Foste Jr Deputy.

D E E D.

I, Rolland W. Abbott and Maude M. Abbott, Ex ux, as joint tenants, FOR AND IN CONSIDERATION of the benefits to accrue by the location, construction and maintenance of a sewer line through and across the property herein described, and in consideration of the sum of One Dollar (\$1.00) to in hand paid, the receipt whereof is hereby acknowledged, does hereby grant to the City of San Diego, a municipal corporation in the County of San Diego, State of California, an easement and right of way through, along and across all that certain real property situate in the City of San Diego, County of San Diego, State of California, particularly described as follows; to-wit:

West 55 ft of lots 25 and 26 of block 52 of Park Villas according to map thereof #438 filed Oct. 14, 1887.

TO HAVE AND TO HOLD the above granted and described right of way unto the said grantee, its successors and assigns forever, as a right of way for a sewer pipe line.

The purpose of this easement and right of way is for the construction and maintenance of a private sewer lateral inside the property lines, it being understood that the City of San Diego is not to be held liable for any damage resulting from the construction and maintenance of sewer laterals over and across this easment.

IN WITNESS WHEREOF, We have hereunto set our hands and seals this 22nd day of April 1925.

ROLLAND W. ABBOTT (SEAL)  
MAUDE M. ABBOTT (SEAL)

STATE OF CALIFORNIA,) ss.  
COUNTY OF SAN DIEGO,)

On this 22nd day of April, 1925, before me, Y. A. Jacques a Notary Public in and for the said County of San Diego, State of California, residing therein, duly commissioned and sworn, personally appeared Rolland W. Abbott and Maud M. Abbott, husband & wife, personally known to me to be the persons whose names are subscribed to the within instrument, and he duly acknowledged to me that they executed the same.

IN WITNESS WHEREOF, I have hereunto set my hand and affixed my official seal, at my office in the County of San Diego, the day and year in this certificate first above written.

Y. A. JACQUES  
Notary Public in and for the County of San Diego,  
State of California.

(SEAL)

My Commission expires Feb. 14, 1929.

RECORDED AT REQUEST OF City Clerk MAY 20 1925 at 5 Min. past 10 o'clock A. M.  
In Book No. 1091 Page 243 of DEEDS. Records of San Diego County, Calif.

JOHN H. FERRY, County Recorder,  
By N. C. PARSONS, Deputy.

I HEREBY CERTIFY that the above and foregoing is a full, true and correct copy of DEED from Rolland W. Abbott and Maude M. Abbott, as joint tenants, to the City of San Diego, California, being Document No. 173062.

ALLEN H. WRIGHT  
City Clerk of the City of San Diego, California.

By Clark M. Foste Jr Deputy.

D E E D.

We, William H. Johnston and Ella L. Johnston, husband and wife, FOR AND IN CONSIDERATION of the benefits to accrue by the location, construction and maintenance of a sewer line through and across the property herein described, and in consideration of the sum of One Dollar (\$1.00) to us in hand paid, the receipt whereof is hereby acknowledged, do hereby grant to the City of San Diego, a municipal corporation in the County of San Diego, State of California, an easement and right of way through, along and across all that certain real property situate in the City of San Diego, County of San Diego, State of California, particularly described as follows, to-wit:

Lots 6 and 7, Block 116, Middletown, according to Map thereof made by John E. Jackson, filed in the Office of the County Clerk of the County of San Diego, California.

TO HAVE AND TO HOLD the above granted and described right of way unto the said grantee, its successors and assigns forever, as a right of way for a sewer pipe line.

The purpose of this easement and right of way is for the construction and maintenance of a private sewer lateral inside the property lines, it being understood that the City of San Diego is not to be held liable for any damage resulting from the construction and maintenance of sewer laterals over and across this easment.

IN WITNESS WHEREOF, we have hereunto set our hands and seals this 28th day of April 1925.

STATE OF CALIFORNIA,  
COUNTY OF SAN DIEGO,) ss.

WILLIAM H. JOHNSTON (SEAL)  
ELLA L. JOHNSTON (SEAL)

On this 28th day of April, 1925, before me, C. ARNHOLD SMITH, a Notary Public in and for said County of San Diego, State of California, residing therein, duly commissioned and sworn, personally appeared William H. Johnston and Ella L. Johnston, husband and wife, personally known to me to be the persons whose names are subscribed to the within instrument, and they duly acknowledged to me that they executed the same.

IN WITNESS WHEREOF, I have hereunto set my hand and affixed my official seal, at my office in the County of San Diego, the day and year in this certificate first above written.

C. ARNHOLD SMITH  
Notary Public in and for the County of San Diego,  
State of California.

(SEAL)

My Commission expires Apr. 17th, 1927.

RECORDED AT REQUEST OF City Clerk MAY 20 1925 at 5 Min. past 10 o'clock A. M.  
In Book No. 1101 Page 27 of Deeds. Records of San Diego County, Calif.

JOHN H. FERRY, County Recorder,  
By N. C. PARSONS, Deputy.

I HEREBY CERTIFY that the above and foregoing is a full, true and correct copy of Deed from William H. Johnston and Ella L. Johnston, husband and wife, to the City of San Diego, California, being Document No. 173063.

ALLEN H. WRIGHT  
City Clerk of the City of San Diego, California.

By Clark M. Foote Jr Deputy.

D E E D.

We, Olof Nelson and Emma C. Nelson, husband and wife, FOR AND INCONSIDERATION of the benefits to accrue by the location, construction and maintenance of a sewer line through and across the property herein described, and in consideration of the sum of One Dollar (\$1.00) to us in hand paid, the receipt whereof is hereby acknowledged, do hereby grant to the City of San Diego, a municipal corporation in the County of San Diego, State of California, an easement and right of way through, along and across all that certain real property situate in the City of San Diego, County of San Diego, State of California, particularly described as follows, to-wit:

The South three feet of the West forty feet of Lot 46, Block 153, University Heights, according to Amended map thereof made by G. A. d'Hemecourt, filed in the Office of the County Recorder of said San Diego County.

TO HAVE AND TO HOLD the above granted and described right of way unto the said grantee, its successors and assigns forever, as a right of way for a sewer pipe line.

The purpose of this easement and right of way is for the construction and maintenance of a private sewer lateral inside the property lines, it being understood that the City of San Diego is not to be held liable for any damage resulting from the construction and maintenance of sewer laterals over and across this easment.

IN WITNESS WHEREOF, we have hereunto set our hands and seals this 27th day of April 1925.

STATE OF CALIFORNIA,  
COUNTY OF SAN DIEGO,) ss.

MR. OLOF NELSON (SEAL)  
EMMA C. NELSON (SEAL)

On this 27th day of April, 1925, before me, E. H. Brooks, a Notary Public in and for the said County of San Diego, State of California, residing therein, duly commissioned and sworn, personally appeared Olof Nelson and Emma C. Nelson, personally known to me to be the persons whose names are subscribed to the within instrument, and they duly acknowledged to me that they executed the same.

IN WITNESS WHEREOF, I have hereunto set my hand and affixed my official seal, at my office in the County of San Diego, the day and year in this certificate first above written.

E. H. BROOKS  
Notary Public in and for the County of San Diego,  
State of California.

(SEAL)

My Commission expires May 28, 1926.

RECORDED AT REQUEST OF City Clerk MAY 20 1925 at 5 Min. past 10 o'clock A. M.  
In Book No. 1101 Page 29 of Deeds. Records of San Diego County, Calif.

JOHN H. FERRY, County Recorder,  
By N. C. PARSONS, Deputy.

I HEREBY CERTIFY that the above and foregoing is a full, true and correct copy of DEED from Olof Nelson and Emma C. Nelson, husband and wife, to the City of San Diego, California, being Document No. 173064.

ALLEN H. WRIGHT  
City Clerk of the City of San Diego, California.

By Clark M. Foote Jr Deputy.

## GRANT DEED

We, M. Hall and Etta Hall, husband and wife, For and in consideration of the sum of Ten Dollars and other valuable considerations. Do Hereby Grant to The City of San Diego, a municipal Corporation in the State of California, an easement and right of way for alley purposes, through, over and across, All That Real Property Situated in City of San Diego, County of San Diego, State of California, bounded and described as follows:

Lot "A" in Block Forty-one (41) of U. S. Grant's Hill Subdivision, in the City of San Diego, County of San Diego, State of California, according to the Map thereof No. 1020, filed in the office of the Recorder of said San Diego County, December 22, 1906.

EXCEPTING the North 50 feet thereof, and EXCEPTING the South 5 feet thereof which was granted to the City of San Diego, by deed recorded in Book 447, page 449 of Deeds. TO HAVE AND TO HOLD the above granted and described premises, unto the said Grantee, its successors and assigns forever, for alley purposes.

Witness our hands and seals this 25th day of April 1925.

M. HALL (SEAL)  
ETTA HALL (SEAL)

STATE OF CALIFORNIA,  
COUNTY OF SAN DIEGO) ss.

On this 25th day of APRIL A. D., 1925, before me, EDWARD C. HALL a Notary Public in and for the said County of San Diego, State of California, residing therein, duly commissioned and sworn, personally appeared M. HALL AND ETTA HALL, husband and wife, personally known to me to be the persons whose names are subscribed to the within instrument, and they duly acknowledged to me that they executed the same.

IN WITNESS WHEREOF, I have hereunto set my hand and affixed my official seal at my office in the County of San Diego, the day and year in this certificate first above written.

EDWARD C. HALL

Notary Public in and for the County of San Diego,  
State of California.

(SEAL)

My Commission expires Mch. 20, 1927.

RECORDED AT REQUEST OF City Clerk MAY 20 1925 at 5 Min. past 10 o'clock A. M.  
In Book No. 1091 Page 245 of DEEDS. Records of San Diego County, Calif.

JOHN H. FERRY, County Recorder,  
By N. C. PARSONS, Deputy.

I HEREBY CERTIFY that the above and foregoing is a full, true and correct copy of GRANT DEED from M. Hall and Etta Hall, husband and wife, to the City of San Diego, California, being Document No. 173485.

ALLEN H. WRIGHT

City Clerk of the City of San Diego, California.

By Clark M. Foote Jr Deputy.

## GRANT DEED.

UNION TRUST COMPANY OF SAN DIEGO, a corporation, of the City of San Diego, County of San Diego, State of California, For and in consideration of the sum of TEN AND NO/100 DOLLARS, Does Hereby Grant to THE CITY OF SAN DIEGO, a Municipal Corporation, An Easement and Right of Way for Alley purposes through, over and across All that real Property situated in the City of San Diego, County of San Diego, State of California, bounded and described as follows:

The North Fifteen (15) feet of the South Twenty (20) feet of Lot "D" in Block Forty-one (41) of U. S. Grant's Hill Subdivision, according to map thereof No. 1020, filed in the office of the County Recorder of said San Diego County, December 22, 1906.

No revenue required.

TO HAVE AND TO HOLD the above granted and described premises, unto the said Grantee, its successors and assigns forever, for alley purposes.

IN WITNESS WHEREOF, said corporation has caused this deed to be signed by its President and Assistant Secretary and its corporate seal to be affixed hereto this 7th day of August, 1924.

UNION TRUST COMPANY OF SAN DIEGO

By JNO. F. FORWARD

President.

(SEAL) Attest: F. B. THOMPSON  
Assistant Secretary.

STATE OF CALIFORNIA,  
COUNTY OF SAN DIEGO,) ss.

On this 7th day of August, in the year one thousand nine hundred and twenty-four before me, Anne D. Shepard, a Notary Public in and for said County, personally appeared JNO. F. FORWARD, known to me to be the President, and F. B. Thompson known to me to be the Assistant Secretary of the corporation that executed the within instrument, known to me to be the persons who executed the within instrument on behalf of the corporation therein named, and acknowledged to me that such corporation executed the same.

ANNE D. SHEPARD

Notary Public in and for the County of San Diego,  
State of California.

(SEAL)

RECORDED AT REQUEST OF City Clerk MAY 20 1925 at 5 Min. past 10 o'clock A. M.  
In Book No. 1101 Page 31 of Deeds. Records of San Diego County, Calif.

JOHN H. FERRY, County Recorder,  
By N. C. PARSONS, Deputy.

I HEREBY CERTIFY that the above and foregoing is a full, true and correct copy of GRANT DEED from Union Trust Company of San Diego, a corporation, to the City of San Diego, being Document No. 173486.

ALLEN H. WRIGHT

City Clerk of the City of San Diego, California.

By Clark M. Foote Jr Deputy.



GRANT DEED.

Bertha B. Mitchell, a widow, of San Diego County, California, For and in consideration of Ten and no/100 DOLLARS, Does Hereby Grant to the City of San Diego, a Municipal Corporation, in the County of San Diego, State of California, ALL THAT REAL PROPERTY situated in the City of San Diego, County of San Diego, State of California, bounded and described as follows:

Lots Five (5) and Six (6) in Block One (1) of City Heights Annex No. 1, according to map thereof No. 1001, filed in the office of the County Recorder of said San Diego County, July 18, 1906.

TO HAVE AND TO HOLD the above granted and described premises unto the said grantee, its successors and assigns.

WITNESS My hand and seal this 16 day of May 1925.

BERTHA B. MITCHELL (SEAL)

STATE OF CALIFORNIA,)
COUNTY OF SAN DIEGO,) ss.

On this 16th day of May, A. D. Nineteen Hundred and twenty-five before me, Geo. L. Flagg, a Notary Public in and for said County, residing therein, duly commissioned and sworn, personally appeared Bertha B. Mitchell, known to me to be the person described in and whose name is subscribed to the within instrument, and acknowledged to me that she executed the same.

IN WITNESS WHEREOF, I have hereunto set my hand and affixed my Official Seal, at my office in The City of San Diego, County of San Diego, State of California, the day and year in this certificate first above written.

GEO. L. FLAGG

Notary Public in and for the County of San Diego, State of California.

(SEAL)

RECORDED AT REQUEST OF City Clerk MAY 20 1925 at 5 Min. past 10 o'clock A. M. In Book No. 1101 Page 30 of Deeds. Records of San Diego County, Calif.

JOHN H. FERRY, County Recorder, By N. C. PARSONS, Deputy.

I HEREBY CERTIFY that the above and foregoing is a full, true and correct copy of Grant Deed from Bertha B. Mitchell, a widow, to the City of San Diego, California, being Document No. 173641.

ALLEN H. WRIGHT

City Clerk of the City of San Diego, California.

By Clark M. Foote Jr Deputy.

GRANT DEED.

The Alberta Security Co., a corporation, For and in consideration of One DOLLAR Does hereby grant to the City of San Diego, a Municipal corporation, in the County of San Diego, State of California, an easement and right of way for street purposes through, over, and across All that Real Property situated in the City of San Diego, County of San Diego, State of California, bounded and described as follows:

The East Seven feet and Six inches of Lots 1 to 21 inclusive and the West Seven feet and Six inches of Lots 22 to 45 inclusive, all in Block 51, University Heights, according to Amended Map thereof made by G. A. d'Hemecourt filed in the Office of the County Recorder of San Diego County, California.

TO HAVE AND TO HOLD the above granted and described premises unto the said grantee, its successors and assigns forever for Street purposes, as and for a portion of Shirley Ann Place.

IN WITNESS WHEREOF: said Corporation has caused this instrument to be executed by its proper officers and its corporate seal affixed this Twelfth day of May 1925.

THE ALBERTA SECURITY CO.

By MARTIN V. MELHORN

President

Attest: W. B. MELHORN

Secretary

(SEAL)

STATE OF CALIFORNIA,)
COUNTY OF SAN DIEGO,) ss.

On this 13th day of May, A. D. Nineteen Hundred and Twenty-five before me, Lulu McFarland, a Notary Public in and for said County, residing therein, duly commissioned and sworn, personally appeared Martin V. Melhorn known to me to be the President, and W. B. Melhorn known to be the Secretary of the Corporation that executed the within instrument, known to me to be the persons who executed the within instrument on behalf of the Corporation within named, and acknowledged to me that such Corporation executed the same.

IN WITNESS WHEREOF, I have hereunto set my hand and affixed my Official Seal, in the County of San Diego, State of California, the day and year in this certificate first above written.

LULU MCFARLAND

Notary Public in and for the County of San Diego, State of California.

(SEAL)

RECORDED AT REQUEST OF City Clerk JUN 2 1925 at 51 Min. past 10. o'clock A. M. In Book No. 1089 Page 350 of Deeds. Records of San Diego County, Calif.

JOHN H. FERRY, County Recorder, By N. C. PARSONS, Deputy.

I HEREBY CERTIFY that the above and foregoing is a full, true and correct copy of GRANT DEED from The Alberta Security Co., a corporation, to the City of San Diego, California, being Document No. 173516.

ALLEN H. WRIGHT

City Clerk of the City of San Diego, California.

By Clark M. Foote Jr Deputy.

RIGHT OF WAY CONTRACT.

We, R. E. and Norla R. Luscomb, husband and wife, FOR AND IN CONSIDERATION of the benefits to accrue by the location and construction of a drain pipe by the City of San Diego, California, through and across the property hereinafter described, and in consideration of the sum of One Dollar (\$1.00), to us in hand paid, the receipt whereof if hereby acknowledged, do hereby grant to the City of San Diego, a municipal corporation in the County of San Diego, State of California, an easement and right of way for the construction and maintenance of a drain pipe through, along and across all that certain real property, situate in the City of San Diego, County of San Diego, State of California, particularly described as follows, to-wit:

A portion of Lot 7, Block 179, Middletown, according to Partition Map thereof made by J. E. Jackson, filed in the Office of the County Clerk of the said County of San Diego, together with a portion of the southwesterly 10 feet of Kettner Boulevard (formerly Arctic Street) closed to public use and adjoining said Lot 7, said easement and right of way being four feet in width, two feet on each side of the following described center line:

Beginning at a point on the southwesterly line of Kettner Boulevard distant 47 feet northwesterly from the northwesterly line of Pierce Street; thence southwesterly at right angles to the southwesterly line of said Kettner Boulevard, a distance of 17 feet to a point.

TO HAVE AND TO HOLD the above granted and described right of way unto the said City of San Diego, its successors and assigns forever, as a right of way for a drain pipe.

IN WITNESS WHEREOF we have hereunto set our hands and seals this 13th day of May, 1925.

R. E. LUSCOMB (SEAL)  
NORLA R. LUSCOMB (SEAL)

STATE OF CALIFORNIA,) ss.  
COUNTY OF SAN DIEGO,)

On this 13th day of May, 1925, before me E. H. Brooks a Notary Public in and for the said County of San Diego, State of California, residing therein, duly commissioned and sworn, personally appeared R. E. and Norla R. Luscomb personally known to me to be the persons whose names are subscribed to the within instrument, and they duly acknowledged to me they executed the same.

IN WITNESS WHEREOF, I have hereunto set my hand and affixed my official seal, at my office in the County of San Diego, the day and year in this certificate first above written.

E. H. BROOKS  
Notary Public in and for the County of San Diego,  
State of California.

(SEAL)

My Commission expires May 28, 1926.

RECORDED AT REQUEST OF City Clerk JUN 2 1925 at 51 Min. past 10 o'clock A. M.  
In Book No. 1089 Page 352 of Deeds. Records of San Diego County, Calif.

JOHN H. FERRY, COUNTY RECORDER,  
By N. C. PARSONS, Deputy.

I HEREBY CERTIFY that the above and foregoing is a full, true and correct copy of RIGHT OF WAY CONTRACT, from R. E. LUSCOMB and NORLA R. LUSCOMB, husband and wife, to the City of San Diego, California, being Document No. 173767.

ALLEN H. WRIGHT  
City Clerk of the City of San Diego, California.

By Clark M. Foote Jr Deputy.

G R A N T D E E D.

UNION TRUST COMPANY of San Diego, a corporation, of the City of San Diego, County of San Diego, State of California, For and in consideration of the sum of TEN & 00/100 DOLLARS, Does Hereby Grant to THE CITY OF SAN DIEGO, a Municipal Corporation, in the County of San Diego, State of California, an easement and right of way for the construction and maintenance of a drain pipe through, along and across,

ALL THAT REAL PROPERTY situated in the City of San Diego, County of San Diego, State of California, bounded and described as follows:

A portion of Lot Six (6), Block One Hundred Seventy-eight (178), Middletown, according to Partition Map thereof made by J. E. Jackson, filed in the office of the County Clerk of said San Diego County, together with a portion of the Northeasterly Ten (10) feet of Kettner Boulevard (formerly Arctic Street) closed to public use and adjoining said Lot Six (6), said easement and right of way being four feet in width, two feet on each side of the following described center line:

Beginning at a point on the Northeasterly line of Kettner Boulevard distant 47 feet Northwesterly from the point of intersection of said Northeasterly line of Kettner Boulevard with the Northwesterly line of Pierce Street; thence Northeasterly at right angles to the Northeasterly line of said Kettner Boulevard, a distance of 11:00 feet to a point.

TO HAVE AND TO HOLD the above granted and described easement and right of way unto the said Grantee, its successors and assigns forever for the construction and maintenance of a drain pipe.

IN WITNESS WHEREOF, said corporation has caused this deed to be signed by its President and Assistant Secretary and its corporate seal to be affixed hereto this 14th day of May 1925.

UNION TRUST COMPANY OF SAN DIEGO  
By JNO. F. FORWARD, President

(SEAL) Attest: J. L. BOLLING  
Asst. Secretary.

STATE OF CALIFORNIA,) ss.  
COUNTY OF SAN DIEGO,)

On this 14th day of May in the year one thousand nine hundred and 25 before me, Lulu McFarland, a Notary Public in and for said County, personally appeared JNO. F. FORWARD, known to me to be the President, and J. L. Bolling, known to me to be the Assistant Secretary of the corporation that executed the within instrument, known to me to be the persons who executed the within instrument on behalf of the corporation therein named, and acknowledged to me that such corporation executed the same.

LULU MCFARLAND  
Notary Public in and for the County of San Diego,  
State of California.

(SEAL)

RECORDED AT REQUEST OF City Clerk JUN 2 1925 at 51 Min. past 10 o'clock A. M.  
In Book No. 1097 Page 195 of Deeds. Records of San Diego County, Calif.  
JOHN H. FERRY, County Recorder,  
By N. C. PARSONS, Deputy.

I HEREBY CERTIFY that the above and foregoing is a full, true and correct copy of GRANT DEED from UNION TRUST COMPANY OF SAN DIEGO, a corporation, to the City of San Diego, California, being Document No. 173768.

ALLEN H. WRIGHT  
City Clerk of the City of San Diego, California.

By Clark M. Foote Jr Deputy.

EASEMENT FOR DRAIN PIPE.

I, Ivy Leatham Walsh, for and in consideration of the benefits to accrue by the location and construction of a drain pipe by The City of San Diego, California, through and across the real property hereinafter described, do hereby remise, release and quit-claim to The City of San Diego, a municipal corporation in the County of San Diego, State of California, an easement and right of way for the construction and maintenance of a drain pipe through, along and across all that certain real property, situated in the City of San Diego, County of San Diego, State of California, described as follows:

A portion of Lot Six (6), Block One Hundred Seventy-eight (178), Middletown, according to Partition Map thereof made by J. E. Jackson, filed in the Office of the County Clerk of said San Diego County, together with a portion of Kettner Boulevard (formerly Arctic Street) closed to public use and adjoining said Lot 6, said easement and right of way being four (4) feet in width, two feet on each side of the following described center line:

Beginning at a point on the northeasterly line of Kettner Boulevard, distant 47 feet northwesterly from the point of intersection of said northeasterly line of Kettner Boulevard with the northwesterly line of Pierce Street; thence northeasterly at right angles to the northeasterly line of said Kettner Boulevard, a distance of 11.00 feet to a point.

The interest of said Ivy Leatham Walsh in said property being as her separate interest, and being as mortgagee of said property.

Witness my hand this 20th day of May, 1925.

IVY LEATHAM WALSH

STATE OF CALIFORNIA, )  
 ) ss.  
COUNTY OF SAN DIEGO. )

On this 20th day of May, 1925, before me, Geo. H. Stone a Notary Public in and for said County and State, residing therein, duly commissioned and sworn, personally appeared Ivy Leatham Walsh, personally known to me to be the person whose name is subscribed to the within instrument and she duly acknowledged to me that she executed the same.

Witness my hand and Official Seal the day and year in this certificate first above written.

GEO. H. STONE,

Notary Public in and for said County and State.

(SEAL)

My Commission expires, Dec-20-1927

RECORDED AT REQUEST OF City Clerk JUN 2 1925 at 51 Min. past 10 o'clock A. M.  
In Book No. 1097 Page 199 of Deeds. Records of San Diego County, Calif.  
JOHN H. FERRY, County Recorder,  
By N. C. PARSONS, Deputy.

I HEREBY CERTIFY that the above and foregoing is a full, true and correct copy of EASEMENT from Ivy Leatham Walsh to the City of San Diego, California, being Document No. 173769.

ALLEN H. WRIGHT  
City Clerk of the City of San Diego, California.

By Clark M. Foote Jr Deputy.

RIGHT OF WAY CONTRACT.

I, Flora Legler Hawkins, FOR AND IN CONSIDERATION of the benefits to accrue by the location and construction of a sewer line by the City of San Diego, California, through and across the property hereinafter described, and in consideration of the sum of Five Hundred Dollars, to me in hand paid, the receipt whereof is hereby acknowledged, do hereby grant to the City of San Diego, a municipal corporation in the County of San Diego, State of California, an easement and right of way for the construction and maintenance of a line of sewers through, along and across all that certain real property, situate in the City of San Diego, County of San Diego, State of California, particularly described as follows, to-wit:

The northwesterly six feet of Lot 9, Block 138, of the Subdivision of Pueblo Lot 1157 (commonly known as Mannasse & Schiller's Addition) according to Map thereof No. 209, filed in the Office of the County Recorder of San Diego County, California, said property being the separate property of the grantor herein.

(Documentary stamps, twenty-five cents, twenty-five cents.)

TO HAVE AND TO HOLD the above granted and described right of way unto the said City of San Diego, its successors and assigns forever, as a right of way for a sewer pipe line.

IN WITNESS WHEREOF I have hereunto set my hand and seal this 20th day of May, 1925.

FLORA LEGLER HAWKINS (SEAL)

STATE OF CALIFORNIA, )  
 ) ss.  
COUNTY OF SAN DIEGO, )

On this 20th day of May, 1925, before me, E. H. Brooks, a Notary Public in and for the said County of San Diego, State of California, residing therein, duly commissioned and sworn, personally appeared Flora Legler Hawkins personally known to me to be the person whose name is subscribed to the within instrument, and she duly acknowledged to me she executed the same.

IN WITNESS WHEREOF, I have hereunto set my hand and affixed my official seal,

at my office in the County of San Diego, the day and year in this certificate first above written.

(SEAL) My Commission expires May 28, 1926.  
Notary Public in and for the County of San Diego, State of California.

RECORDED AT REQUEST OF City Clerk JUN 9 1925 at 41 Min. past 10 o'clock A. M.  
In Book No. 1098 Page 149 of DEEDS. Records of San Diego County, Calif.

JOHN H. FERRY, COUNTY RECORDER,  
By N. C. PARSONS, Deputy.

I HEREBY CERTIFY that the above and foregoing is a full, true and correct copy of RIGHT OF WAY CONTRACT from Flora Legler Hawkins, to the City of San Diego, California, being Document No. 174022.

ALLEN H. WRIGHT  
City Clerk of the City of San Diego, California.

By Clark M. Foote Jr Deputy

RIGHT OF WAY CONTRACT.

I, Elizabeth Hinckley, FOR AND IN CONSIDERATION of the benefits to accrue by the location and construction of a sewer line by the City of San Diego, California, through and across the property hereinafter described, and in consideration of the sum of One Dollar (\$1.00), to me in hand paid, the receipt whereof is hereby acknowledged, do hereby Remise, release and Quitclaim to the City of San Diego, a municipal corporation in the County of San Diego, State of California, an easement and right of way for the construction and maintenance of a line of sewers through, along and across all that certain real property, situate in the City of San Diego, County of San Diego, State of California, particularly described as follows, to-wit:

The northwesterly six feet of Lot 9, Block 138, of the Subdivision of Pueblo Lot 1157 (commonly known as Mannasse & Schiller's Addition) according to Map thereof No. 209, filed in the Office of the County Recorder of San Diego County, California, said property being the separate property of the grantor herein.

TO HAVE AND TO HOLD the above quitclaimed and described right of way unto the said City of San Diego, its successors and assigns forever, as a right of way for a sewer pipe line.

IN WITNESS WHEREOF I have hereunto set my hand and seal this 17th day of March, 1925.

ELIZABETH HINCKLEY (SEAL)

STATE OF SOUTH DAKOTA,) ss.  
COUNTY OF GRANT.)

On this 17th day of March, 1925, before me O. B. Brannard a Notary Public in and for the said County and State residing therein, duly commissioned and sworn, personally appeared Elizabeth Hinckley, personally known to me to be the person whose name is subscribed to the within instrument, and she duly acknowledged to me she executed the same.

IN WITNESS WHEREOF, I have hereunto set my hand and affixed my official seal, at my office in the said County the day and year in this certificate first above written.

O. B. BRANNARD  
Notary Public in and for the County of Grant, State of South Dakota.

(SEAL) RECORDED AT REQUEST OF City Clerk JUN 9 1925 at 42 Min. past 10 O'clock A. M.  
In Book No. 1098 Page 151 of DEEDS. Records of San Diego County, Calif.

JOHN H. FERRY, County Recorder,  
By N. C. PARSONS, Deputy

I HEREBY CERTIFY that the above and foregoing is a full, true and correct copy of RIGHT OF WAY CONTRACT from Elizabeth Hinckley to the City of San Diego, California, being Document No. 174023.

ALLEN H. WRIGHT  
City Clerk of the City of San Diego, California.

By Clark M. Foote Jr Deputy.

RIGHT OF WAY CONTRACT.

I, Grace Rood Jacques, formerly Grace Rood Rueda, FOR AND IN CONSIDERATION of the benefits to accrue by the location and construction of a drain pipe by the City of San Diego, California, through and across the property hereinafter described, and in consideration of the sum of One Dollar (\$1.00), to me in hand paid, the receipt whereof is hereby acknowledged, do hereby grant to the City of San Diego, a municipal corporation in the County of San Diego, State of California, an easement and right of way for the construction and maintenance of a drain pipe and headwall through, along and across all that certain real property, situate in the City of San Diego, County of San Diego, State of California, particularly described as follows, to-wit:

A portion of Lot 8, Block 205, Middletown, according to Partition Map thereof made by J. E. Jackson, filed in the Office of the County Clerk of said San Diego County, said easement and right of way being six feet in width, three feet on each side of the following described center line:

Beginning at a point on the northeasterly line of said Block 205, distant 240 feet southeasterly from the northerly corner of said Block 205; thence southwesterly at right angles to the northeasterly line of said Block 205, a distance of 28.50 feet to a point.

Said property being the separate property of the grantor herein.

TO HAVE AND TO HOLD the above granted and described right of way unto the said City of San Diego, its successors and assigns forever, as a right of way for a drain pipe and appurtenances.

IN WITNESS WHEREOF, I have hereunto set my hand and seal this 25th day of May, 1925.

Formerly GRACE ROOD JACQUES (SEAL)  
GRACE ROOD RUEDA (SEAL)

STATE OF CALIFORNIA,) ss.  
COUNTY OF SAN DIEGO,)

On this 25th day of May, 1925, before me, E. H. Brooks, a Notary Public in and for the said County of San Diego, State of California, residing therein, duly

commissioned and sworn, personally appeared Grace Rood Jacques, formerly Grace Rood Rueda, personally known to me to be the person whose name is subscribed to the within instrument, and she duly acknowledged to me she executed the same.

IN WITNESS WHEREOF, I have hereunto set my hand and affixed my official seal, at my office in the County of San Diego, the day and year in this certificate first above written.

E. H. BROOKS  
Notary Public in and for the County of San Diego,  
State of California.

(SEAL)

My Commission expires May 28, 1926.

RECORDED AT REQUEST OF City Clerk JUN 9 1925 at 43 Min. past 10 o'clock A. M.  
In Book No. 1098 Page 152 of DEEDS. Records of San Diego County, Calif.

JOHN H. FERRY, County Recorder,  
By N. C. PARSONS, Deputy.

I HEREBY CERTIFY that the above and foregoing is a full, true and correct copy of RIGHT OF WAY CONTRACT from Grace Rood Jacques to the City of San Diego, California, being Document No. 174025.

ALLEN H. WRIGHT  
City Clerk of the City of San Diego, California.

By Clark M. Foote Jr Deputy.

G R A N T D E E D.

UNION TRUST COMPANY OF SAN DIEGO, a corporation, For and in consideration of One DOLLAR Does Hereby Grant to the City of San Diego, a Municipal Corporation, in the County of San Diego, State of California, an easement and right of way for the construction and maintenance of a storm drain through, over and across ALL THAT REAL PROPERTY situated in the City of San Diego, County of San Diego, State of California, bounded and described as follows:

The north four feet of Lot 4, Block D, Bellecrest, and a portion of Lots 20 and 21, Block D, Bellecrest, being two feet on each side of the following described center line:

Beginning at a point on the south line of Lot 22, Block D, Bellecrest, distant 1.61 feet east from the northwest corner of Lot 21, said Block D; thence southeasterly on a line making an angle of 75 degrees with the said south line of Lot 22, a distance of 89.79 feet to a point;

Excepting herefrom the portion of said above described easements lying within the easement in the rear of said lots as dedicated on the Map of Bellecrest.

Said Bellecrest being according to Map thereof No. 1561, filed in the Office of the County Recorder of San Diego County, California.

TO HAVE AND TO HOLD the above granted and described easement unto the said grantee, its successors and assigns forever as a right of way for the construction and maintenance of a storm drain.

IN WITNESS WHEREOF: said Corporation has caused this instrument to be executed by its proper officers and its corporate seal affixed this 14th day of May 1925.

UNION TRUST COMPANY OF SAN DIEGO  
By JNO. F. FORWARD  
President.

(SEAL) Attest: F. B. Thompson  
Asst. Secretary.

STATE OF CALIFORNIA,) ss.  
COUNTY OF SAN DIEGO,)

On this 14th day of May A. D. Nineteen Hundred and twenty-five before me, Anne D. Shepard a Notary Public in and for said County, residing therein, duly commissioned and sworn, personally appeared Jno. F. Forward known to me to be the President, and F. B. Thompson known to me to be the Asst. Secretary of the Corporation that executed the within instrument, known to me to be the persons who executed the within instrument on behalf of the Corporation within named, and acknowledged to me that such Corporation executed the same.

IN WITNESS WHEREOF, I have hereunto set my hand and affixed my Official Seal, in the County of San Diego, State of California, the day and year in this certificate first above written.

ANNE D. SHEPARD  
Notary Public in and for the County of San Diego,  
State of California.

(SEAL)

RECORDED AT REQUEST OF City Clerk JUN 2 1925 at 51 Min. past 10 o'clock A. M.  
In Book No. 1097 Page 196 of Deeds. Records of San Diego County, Calif.

JOHN H. FERRY, County Recorder,  
By N. C. PARSONS, Deputy.

I HEREBY CERTIFY that the above and foregoing is a full, true and correct copy of Grant Deed from Union Trust Company of San Diego, a corporation, to the City of San Diego, California, being Document No. 174115.

ALLEN H. WRIGHT  
City Clerk of the City of San Diego, California.

By Clark M. Foote Jr Deputy

G R A N T D E E D.

UNION TRUST COMPANY OF SAN DIEGO, a corporation, For and in consideration of One DOLLAR Does Hereby Grant to the City of San Diego, a Municipal Corporation, in the County of San Diego, State of California, an easement and right of way for the construction and maintenance of a sewer pipe line through, along and across All that Real Property situated in the City of San Diego, County of San Diego, State of California, bounded and described as follows:

The South two feet of Lot 23, Block D, Bellecrest, according to Map thereof No. 1561, filed in the Office of the County Recorder of San Diego County, California. TO HAVE AND TO HOLD the above granted and described easement and right of way unto the said grantee, its successors, and assigns forever for the construction and maintenance of a sewer pipe line.

IN WITNESS WHEREOF: said Corporation has caused this instrument to be executed by its proper officers and its corporate seal affixed this 14th day of May 1925.

UNION TRUST COMPANY OF SAN DIEGO  
By JNO. F. FORWARD President.  
(SEAL) Attest: F. B. THOMPSON Asst. Secretary.

STATE OF CALIFORNIA, )  
COUNTY OF SAN DIEGO, ) ss

On this 14th day of May A. D. Nineteen Hundred and twenty-five before me, Anne D. Shepard a Notary Public in and for said County, residing therein, duly commissioned and sworn, personally appeared Jno. F. Forward known to me to be the President, and F. B. Thompson known to me to be the Asst. Secretary of the Corporation that executed the within instrument, known to me to be the persons who executed the within instrument on behalf of the Corporation within named, and acknowledged to me that such Corporation executed the same.

IN WITNESS WHEREOF, I have hereunto set my hand and affixed my Official Seal, in the County of San Diego, State of California, the day and year in this certificate first above written.

ANNE D. SHEPARD  
Notary Public in and for the County of San Diego,  
State of California.  
(SEAL) RECORDED AT REQUEST OF City Clerk JUN 2 1925 at 51 Min. past 10 o'clock A. M.  
In Book No. 1097 Page 198 of Deeds. Records of San Diego County, Calif.  
JOHN H. FERRY, County Recorder,  
By N. C. PARSONS, Deputy.

I HEREBY CERTIFY that the above and foregoing is a full, true and correct copy of Grant Deed from Union Trust Company of San Diego, a corporation, to the City of San Diego, California, being Document No. 174117.

ALLEN H. WRIGHT  
City Clerk of the City of San Diego, California,  
By Clark M. Foote Jr Deputy.

RIGHT OF WAY CONTRACT.

We, Ethel Dummer Mintzer and L. M. Mintzer, husband and wife, FOR AND IN CONSIDERATION of the benefits to accrue by the location and construction of a Water pipe line by the City of San Diego, California, through and across the property hereinafter described, and in consideration of the sum of One Dollar (\$1.00), to us in hand paid, the receipt whereof is hereby acknowledged, do hereby grant to the City of San Diego, a municipal corporation in the County of San Diego, State of California, an easement and right of way for the construction and maintenance of a water pipe line through, along and across all that certain real property, situate in the City of San Diego, County of San Diego, State of California, particularly described as follows, to-wit:

The north six feet of the north one-half of Hunter Street closed to public use, lying between the northerly prolongation of the west line of Palmetto Way and the east line of Plumosa Way as shown on the Map of Plumosa Terrace, No. 1826, filed in the Office of the County Recorder of San Diego County, California.

TO HAVE AND TO HOLD the above granted and described right of way unto the said City of San Diego, its successors and assigns forever, as a right of way for a water pipe line.

IN WITNESS WHEREOF we have hereunto set our hands and seals this 16th day of May, 1925.

ETHEL DUMMER MINTZER (SEAL)  
L. M. MINTZER (SEAL)

STATE OF CALIFORNIA, )  
COUNTY OF SAN DIEGO, ) ss.

On this 16th day of May, 1925, before me, E. H. Brooks, a Notary Public in and for the said County of San Diego, State of California, residing therein, duly commissioned and sworn, personally appeared Ethel Dummer Mintzer and L. M. Mintzer personally known to me to be the persons whose names are subscribed to the within instrument, and they duly acknowledged to me they executed the same.

IN WITNESS WHEREOF, I have hereunto set my hand and affixed my official seal, at my office in the County of San Diego, the day and year in this certificate first above written.

E. H. BROOKS  
Notary Public in and for the County of San Diego,  
State of California.  
(SEAL)

My Commission expires May 28, 1926.  
RECORDED AT REQUEST OF City Clerk JUN 2 1925 at 51 Min. past 10 o'clock A. M.  
In Book No. 1089 Page 353 of Deeds. Records of San Diego County, Calif.  
JOHN H. FERRY, County Recorder,  
By N. C. PARSONS, Deputy.

I HEREBY CERTIFY that the above and foregoing is a full, true and correct copy of Right of Way Contract from L. M. Mintzer and Ethel Dummer Mintzer, husband and wife, to the City of San Diego, California, being Document No. 174119.

ALLEN H. WRIGHT  
City Clerk of the City of San Diego, California,  
By Clark M. Foote Jr Deputy.

RIGHT OF WAY CONTRACT.

We, Alice M. O'Mara a single woman and Evelyn P. Theren For and in Consideration of the benefits to accrue by the location and construction of a sewer line by the City of San Diego, California, through and across the property hereinafter described, and in consideration of the sum of One Dollar (\$1.00), to us in hand paid, the receipt whereof is hereby acknowledged, do hereby grant to the City of San Diego, a municipal corporation in the County of San Diego, State of California, an easement and right of way for the construction and maintenance of a line of sewers through, along and across all that certain real property, situate in the City of San Diego, County of San Diego, State of California, particularly described as follows, to-wit:

The North two feet of Lot 22 Block D Bellecrest, according to Map thereof No. 1561, filed in the Office of the County Recorder of San Diego County, California, said property being the separate property of said Evelyn P. Theren.

TO HAVE AND TO HOLD the above granted and described right of way unto the said City of San Diego, its successors and assigns forever, as a right of way for a sewer pipe line.

IN WITNESS WHEREOF we have hereunto set our hands and seals this 8 day of May, 1925.

EVELYN P. THEREN (SEAL)  
ALICE M. O'MARA (SEAL)

Witness

W. O. BOURNE  
STATE OF CALIFORNIA,) ss.  
COUNTY OF SAN DIEGO,)

On this 9th day of May, 1925, before me, E. H. BROOKS, a Notary Public in and for the said County of San Diego, State of California, residing therein, duly commissioned and sworn, personally appeared Evelyn P. Theren and Alice M. O'Mara personally known to me to be the persons whose names are subscribed to the within instrument, and they duly acknowledged to me they executed the same.

IN WITNESS WHEREOF, I have hereunto set my hand and affixed my official seal, at my office in the County of San Diego, the day and year in this certificate first above written.

E. H. BROOKS

Notary Public in and for the County of San Diego, State of California.

(SEAL)

My Commission expires May 28th 1926.

RECORDED AT REQUEST OF City Clerk JUN 2 1925 at 51 Min. past 10 o'clock A. M.  
In Book No. 1097 Page 193 of Deeds. Records of San Diego County, Calif.

JOHN H. FERRY, County Recorder,  
By N. C. PARSONS, Deputy.

I HEREBY CERTIFY that the above and foregoing is a full, true and correct copy of Right of Way Contract from Alice M. O'Mara and Evelyn P. Theren to the City of San Diego, California, being Document No. 174121.

ALLEN H. WRIGHT

City Clerk of the City of San Diego, California.

By Clark M. Foote Jr. Deputy.

RIGHT OF WAY CONTRACT.

I, Byron G. Oliver, a single man, FOR AND IN CONSIDERATION of the benefits to accrue by the location and construction of a storm drain by the City of San Diego, California, through and across the property hereinafter described, and in consideration of the sum of One Dollar (\$1.00), to me in hand paid, the receipt whereof is hereby acknowledged, do hereby grant to the City of San Diego, a municipal corporation in the County of San Diego, State of California, an easement and right of way for the construction and maintenance of a storm drain through, along and across all that certain real property, situate in the City of San Diego, County of San Diego, State of California, particularly described as follows, to-wit:

A portion of Lot 20, Block D, Bellecrest, according to Map thereof No. 1561, filed in the Office of the County Recorder of San Diego County, California, said easement and right of way being four feet in width, two feet on each side of the following described center line:

Beginning at a point on the north line of said Lot 20, distant 15.01 feet east from the northwest corner of said Lot 20; thence southeasterly on a line making an angle of 75 degrees with the north line of said Lot 20, a distance of 38.03 feet to a point.

TO HAVE AND TO HOLD the above granted and described right of way unto the said City of San Diego, its successors and assigns forever, as a right of way for a storm drain.

IN WITNESS WHEREOF I have hereunto set my hand and seal this 8th day of May, 1925.

BYRON G. OLIVER (SEAL)

Witness

W. O. BOURNE  
STATE OF CALIFORNIA,) ss.  
COUNTY OF SAN DIEGO,)

On this 9th day of May, 1925, before me, E. H. Brooks a Notary Public in and for the said County of San Diego, State of California, residing therein, duly commissioned and sworn, personally appeared Byron G. Oliver personally known to me to be the person whose name is subscribed to the within instrument, and he duly acknowledged to me he executed the same.

IN WITNESS WHEREOF, I have hereunto set my hand and affixed my official seal, at my office in the County of San Diego, the day and year in this certificate first above written.

E. H. BROOKS

Notary Public in and for the County of San Diego, State of California.

(SEAL)

My Commission expires May 28, 1926.

RECORDED AT REQUEST OF City Clerk JUN 2 1925 at 51 Min. past 10 O'clock A. M. In Book No. 1097 Page 192 of Deeds. Records of San Diego County, Calif.

JOHN H. FERRY, County Recorder,  
By N. C. PARSONS, Deputy.

I HEREBY CERTIFY that the above and foregoing is a full, true and correct copy of Right of Way Contract from Byron C. Oliver, a single man, to the City of San Diego, California, being Document No. 174123.

ALLEN H. WRIGHT  
City Clerk of the City of San Diego, California.

By Clark M. Foote Jr Deputy.

G R A N T D E E D.

I, George Gehrrens, a widower, For and in consideration of Ten (\$10.00) DOLLARS, Do hereby grant to City of San Diego, a municipal Corporation, All that Real property situated in the City of San Diego, County of San Diego, State of California, bounded and described as follows:

That portion of the North Nine chains of the West Five and Five Hundred Fifty-five Thousandths (5.555) chains of the Northeast Quarter of Pueblo Lot 1148, (commonly known as Switzer Tract, according to the Map thereof made by James Pascoe in 1870, a copy of which said map was filed in the office of the County Recorder of said San Diego County, November 14, 1921 and is known as Miscellaneous Map #36, described as follows:

Beginning at the point of intersection of the South line of the said Switzer Tract and the East line of 19th Street; thence North along the East line of 19th Street, if the same were produced Northerly, to the South line of "B" Street; thence West along the South line of "B" Street, 80 feet, more or less, to the West line of said Switzer Tract; thence South along the west line of said Switzer Tract, 19 feet, more or less, to the South line of said Tract; thence East along the South line of said Switzer Tract, 80 feet to the point of beginning.

(Documentary Stamp One Dollar)

Witness my hand and seal this 11th day of May 1925.

GEORGE GEHRRENS (SEAL)

SIGNED AND EXECUTED IN PRESENCE OF

R. S. CRANE  
STATE OF CALIFORNIA, )  
COUNTY OF SAN DIEGO, ) ss.

On this 11th day of May Nineteen Hundred and Twenty-five before me, L. B. Strait a Notary Public in and for said County and State, residing therein, duly commissioned and sworn, personally appeared George Gehrrens, a widower, known to me to be the person described in and whose name is subscribed to the within instrument and acknowledged to me that he executed the same.

IN WITNESS WHEREOF, I have hereunto set my hand and affixed my Official Seal, at my office, in said County of San Diego, State of California, the day and year in this certificate first above written.

L. B. STRAIT  
Notary Public in and for the County of San Diego,  
State of California.

(SEAL)

RECORDED AT REQUEST OF City Clerk JUN 2 1925 at 51 Min. past 10 o'clock A. M. In Book No. 1089 Page 351 of Deeds. Records of San Diego County, Calif.

JOHN H. FERRY, County Recorder,  
By N. C. PARSONS, Deputy.

I HEREBY CERTIFY that the above and foregoing is a full, true and correct copy of Grand Deed from George Gehrrens, a widower, to the City of San Diego, California, being Document No. 174132.

ALLEN H. WRIGHT  
City Clerk of the City of San Diego, California.

By Clark M. Foote Jr Deputy.

D E E D.

We, Per Olson and Lizzie Olson, husband and wife, FOR AND IN CONSIDERATION of the benefits to accrue by the location, construction and maintenance of a sewer line through and across the property herein described, and in consideration of the sum of One Dollar (\$1.00) to us in hand paid, the receipt whereof is hereby acknowledged, do hereby grant to the City of San Diego, a municipal corporation in the County of San Diego, State of California, an easement and right of way through, along and across all that certain real property situate in the City of San Diego, State of California, particularly described as follows, to-wit:

Lots 23 and 24, Block 191, Univeristy Heights, according to Amended Map thereof made by G. A. d'Hemecourt, filed in the Office of the County Recorder of San Diego County, California.

TO HAVE AND TO HOLD the above granted and described right of way unto the said grantee, its successors and assigns forever, as a right of way for a sewer pipe line.

The purpose of this easement and right of way is for the construction and maintenance of a private sewer lateral inside the property lines, it being understood that the City of San Diego is not to be held liable for any damage resulting from the construction and maintenance of sewer laterals over and across this easment.

IN WITNESS WHEREOF, we have hereunto set our hands and seals this Twentieth day of May, 1925.

PER OLSON (SEAL)  
MRS. LIZZIE OLSON (SEAL)

STATE OF CALIFORNIA, )  
COUNTY OF SAN DIEGO, ) ss.

On this 20th day of May, 1925, before me, Irene A. Scotland, a Notary Public in and for the said County of San Diego, State of California, residing therein, duly commissioned and sworn, personally appeared Per Olson and Lizzie Olson, husband and wife, personally known to be to be the persons whose names are subscribed to the within instrument, and they duly acknowledged to me that they executed the same.

IN WITNESS WHEREOF, I have hereunto set my hand and affixed my official seal, at my office in the County of San Diego, the day and year in this certificate first



above written.

IRENE A. SCOTLAND  
Notary Public in and for the County of San Diego,  
State of California.

(SEAL)

My Commission expires December 14, 1926.

RECORDED AT REQUEST OF City Clerk JUN 11 1925 at 5 Min past 11 o'clock A. M.  
In Book No. 1054 Page 347 of Deeds. Records of San Diego County, Calif.

JOHN H. FERRY, County Recorder,  
By N. C. PARSONS, Deputy.

I HEREBY CERTIFY that the above and foregoing is a full, true and correct copy of Deed from Per Olson and Lizzie Olson, husband and wife, to the City of San Diego, California, being Document No. 174462.

ALLEN H. WRIGHT  
City Clerk of the City of San Diego, California.

By Clark M. Foote Jr Deputy.

D E E D.

I, Pasquale Berardini and Stella Berardini, husband and wife, For and in Consideration of the benefits to accrue by the location, construction and maintenance of a sewer line through and across the property herein described, and in consideration of the sum of One Dollar (\$1.00) to in hand paid, the receipt whereof is hereby acknowledged, do hereby grant to the City of San Diego, a municipal corporation in the County of San Diego, State of California, an easement and right of way through, along and across all that certain real property situate in the City of San Diego, County of San Diego, State of California, particularly described as follows, to-wit:

A strip of land four feet in width along the north line of Lot Fifteen (15) Block One (1) Mountain View, for a distance of Seventy-two (72) feet west from the east line of said Lot 15, in the City of San Diego, California.

TO HAVE AND TO HOLD the above granted and described right of way unto the said grantee, its successors and assigns forever, as a right of way for a sewer pipe line.

The purpose of this easement and right of way is for the construction and maintenance of a private sewer lateral inside the property lines, it being understood that the City of San Diego is not to be held liable for any damage resulting from the construction and maintenance of sewer laterals over and across this easment.

IN WITNESS WHEREOF, we have hereunto set our hands and seals this 18th day of April 1925.

PASQUALE BERARDINA (SEAL)  
STELLA BERARDINA (SEAL)

I  
I

STATE OF CALIFORNIA,) ss.  
COUNTY OF SAN DIEGO,)

On this 18th day of April, 1925, before me, E. W. Dickenson a Notary Public in and for the said County of San Diego, State of California, residing therein, duly commissioned and sworn, personally appeared Pasquale Berardini and Stella Berardini, personally known to me to be the persons whose names are subscribed to the within instrument, and he Duly acknowledged to me that they executed the same.

IN WITNESS WHEREOF, I have hereunto set my hand and affixed my official seal, at my office in the County of San Diego, the day and year in this certificate first above written.

E. W. DICKENSON  
Notary Public in and for the County of San Diego,  
State of California.

(SEAL)

My Commission expires Dec 26 1928.

RECORDED AT REQUEST OF City Clerk JUN 11 1925 at 5 Min. past 11 o'clock A. M.  
In Book No. 1052 Page 333 of DEEDS. Records of San Diego County, Calif.

JOHN H. FERRY, County Recorder,  
By N. C. PARSONS, Deputy.

I HEREBY CERTIFY that the above and foregoing is a full, true and correct copy of DEED from Pasquale Berardini and Stella Berardina, husband and wife, to the City of San Diego, California, being Document No. 174464.

ALLEN H. WRIGHT  
City Clerk of the City of San Diego, California.

By Clark M. Foote Jr Deputy.

D E E D.

I, James Hunsicker a widower 4638 El Cajon Blv. FOR AND IN CONSIDERATION of the benefits to accrue by the location, construction and maintenance of a sewer line through and across the property herein described, and in consideration of the sum of One Dollar (\$1.00) to in hand paid, the receipt whereof is hereby acknowledged, do hereby grant to the City of San Diego, a municipal corporation in the County of San Diego, State of California, an easement and right of way through, along and across all that certain real property situate in the City of San Diego, County of San Diego, State of California, particularly described as follows, to-wit:

The South Five (5) feet of the North Twenty-five Feet of Lots Thirty-four (34) and the West Thirteen (13) Feet of Lot Thirty-five (35) In Block "A", Belmont Addition. for sewer gas and water right of way.

TO HAVE AND TO HOLD THE above granted and described right of way unto the said grantee, its successors and assigns forever, as a right of way for a sewer pipe line.

The purpose of this easement and right of way is for the construction and maintenance of a private sewer lateral inside the property lines, it being understood that the City of San Diego, is not to be held liable for any damage resulting from the construction and maintenance of sewer laterals over and across this easment.

IN WITNESS WHEREOF, I have hereunto set my hand and seal this 14th day of May 1925.

JAMES HUNSICKER (SEAL)

STATE OF CALIFORNIA,) ss.  
COUNTY OF SAN DIEGO,)

On this 14 day of May, 1925, before me, W. A. Wiedenbeck a Notary Public in and for the said County of San Diego, State of California, residing therein, duly commissioned

and sworn, personally appeared James Hunsicker personally known to me to be the person whose name \_\_\_\_\_ subscribed to the within instrument, and he duly acknowledged to me that he executed the same.

IN WITNESS WHEREOF, I have hereunto set my hand and affixed my official seal, at my office in the County of San Diego, the day and year in this certificate first above written.

W. A. WIEDENBECK  
Notary Public in and for the County of San Diego,  
State of California.

(SEAL)

My Commission expires Feb-3-1929.

RECORDED AT REQUEST OF City Clerk JUN 11 1925 at 5 Min. past 11 o'clock A. M.  
In Book No. 1098 Page 170 of DEEDS. Records of San Diego County, Calif.

JOHN H. FERRY, County Recorder,  
By N. C. PARSONS, Deputy.

I HEREBY CERTIFY that the above and foregoing is a full, true and correct copy of Deed from James Hunsicker, a widower, to the City of San Diego, California, being Document No. 174466.

ALLEN H. WRIGHT  
City Clerk of the City of San Diego, California.

By Clark M. Foste Jr Deputy.

RIGHT OF WAY CONTRACT.

Edward A. Johnson and Mattie Johnson, Husband and wife, For and in Consideration of the benefits to accrue by the location and construction of a sewer line by the City of San Diego, California, through and across the property hereinafter described, and in consideration of the sum of One Dollar (\$1.00), to \_\_\_\_\_ in hand paid, the receipt of whereof is hereby acknowledged, do hereby grant to the City of San Diego, a municipal corporation in the County of San Diego, State of California, an easement and right of way for the construction and maintenance of a line of sewers through, along and across all that certain real property, situate in the City of San Diego, County of San Diego, State of California, particularly described as follows, to-wit:

Beginning at a point fifty-one (51) feet North of the Southeast corner of Lot No. One (1) Block No. Two (2) of Orangewood tract according to the map thereof No. 1293 filed in the office of the County Recorder of said San Diego County October 7, 1910 on the East line thereof thence West One hundred seven feet, five inches (107' 5") thence North Four (4) feet thence East One hundred seven feet, five inches (107' 5") to the East line of said lot, thence South Four (4) feet to the point of beginning, being a strip of land four (4) feet wide and One hundred seven (107) feet five (5) inches long.

TO HAVE AND TO HOLD the above granted and described right of way unto the said City of San Diego, its successors and assigns forever, as a right of way for a sewer pipe line.

IN WITNESS WHEREOF he has hereunto set his hand and seal this 8th day of May 1925.

EDWARD A. JOHNSON (SEAL)  
MATTIE JOHNSON (SEAL)

STATE OF CALIFORNIA, )  
COUNTY OF SAN DIEGO, ) ss.

On this 8th day of May, 1925, before me, W. A. Wiedenbeck a Notary Public in and for the said County of San Diego, State of California, residing therein, duly commissioned and sworn, personally appeared Edward A. Johnson and Mattie Johnson Husband and wife personally known to me to be the person whose name are subscribed to the within instrument, and they duly acknowledged to me that they executed the same.

IN WITNESS WHEREOF, I have hereunto set my hand and affixed my official seal, at my office in the County of San Diego, the day and year in this certificate first above written.

W. A. WIEDENBECK  
Notary Public in and for the County of San Diego,  
State of California.

(SEAL) My Commission expires  
Feb. 3, 1929.

RECORDED AT REQUEST OF City Clerk JUN 11 1925 at 5 Min. past 11 o'clock A. M.  
In Book No. 1107 Page 13 of Deeds. Records of San Diego County, Calif.

JOHN H. FERRY, County Recorder,  
By N. C. PARSONS, Deputy.

I HEREBY CERTIFY that the above and foregoing is a fully true and correct copy of Right of Way Contract from Edward A. Johnson and Mattie Johnson, husband and wife, to the city of San Diego, California, being Document No. 174468.

ALLEN H. WRIGHT  
City Clerk of the City of San Diego, California.

By Clark M. Foste Jr Deputy.

E A S E M E N T

I, We George Carrothers & Mayme Carrothers, husband and wife, For and in Consideration of the benefits to accrue by the location, construction and maintenance of a sewer line through and across the property herein described, and in consideration of the sum of One Dollar (\$1.00) to us in hand paid, the receipt whereof is hereby acknowledged, does hereby grant to the City of San Diego, a municipal corporation in the County of San Diego, State of California, an easement and right of way through, along and across all that certain real property situate in the City of San Diego, County of San Diego, State of California, particularly described as follows, to-wit:

The east 40 Ft of Lots 21 to 24, Inclusive, Blk. 63. Olive Hill.

TO HAVE AND TO HOLD the above granted and described right of way unto the said grantee, its successors and assigns forever, as a right of way for a sewer pipe line.

The purpose of this easement and right of way is for the construction and maintenance of a private sewer lateral inside the property lines, it being understood that the City of San Diego is not to be held liable for any damage resulting from the construction and maintenance of sewer laterals over and across this easment.

IN WITNESS WHEREOF, We have hereunto set our hand and seal this 25th day of May 1925.

GEORGE CARROTHERS (SEAL)  
MAYME CARROTHERS (SEAL)

STATE OF CALIFORNIA,) ss.  
COUNTY OF SAN DIEGO,)

On this 25th day of May, 1925, before me, Claude Stout a Notary Public in and for the said County of San Diego, State of California, residing therein, duly commissioned and sworn, personally appeared George Carrothers & Mayme Carrothers personally known to me to be the persons whose name is subscribed to the within instrument, and they duly acknowledged to me that the executed the same.

IN WITNESS WHEREOF, I have hereunto set my hand and affixed my official seal, at my office in the County of San Diego, the day and year in this certificate first above written.

CLAUDE STOUT

Notary Public in and for the County of San Diego,  
State of California.

(SEAL)

My Commission expires Jan. 30-1928.

RECORDED AT REQUEST OF City Clerk JUN 11 1925 at 5 Min. past 11 o'clock A. M.  
In Book No. 1052 Page 355 of DEEDS. Records of San Diego County, Calif.

JOHN H. FERRY, County Recorder  
By N. C. PARSONS, Deputy.

I HEREBY CERTIFY that the above and foregoing is a full, true and correct copy of Easement from George Carrothers and Mayme Carrothers, husband and wife, to the City of San Diego, California, being Document No. 174470.

ALLEN H. WRIGHT

City Clerk of the City of San Diego, California.

By Clark M. Foote Jr Deputy.

E A S E M E N T.

We, Montague O. Jackson, and Margaret I. Jackson, husband and wife, For and in Consideration of the benefits to accrue by the location, construction and maintenance of a sewer line through and across the property herein described, and in consideration of the sum of One Dollar (\$1.00) to us in hand paid, the receipt whereof is hereby acknowledged, do hereby grant to the City of San Diego, a municipal corporation in the County of San Diego, State of California, an easement and right of way through, along and across all that certain real property situate in the City of San Diego, County of San Diego, State of California, particularly described as follows, to-wit:

The southerly five (5) feet of the westerly sixty (60) feet of Lot 48, Block 166, University Heights, according to said map on file in the office of the County Recorder of said San Diego County.

TO HAVE AND TO HOLD the above granted and described right of way unto the said grantee, its successors and assigns forever, as a right of way for a sewer pipe line.

The purpose of this easement and right of way is for the construction and maintenance of a private sewer lateral inside the property lines, it being understood that the City of San Diego is not to be held liable for any damage resulting from the construction and maintenance of sewer laterals over and across this easment.

IN WITNESS WHEREOF, We have hereunto set our hands and seals this 3rd day of June 1925.

MONTAGUE O. JACKSON (SEAL)  
MARGARET I. JACKSON (SEAL)

STATE OF CALIFORNIA,) ss.  
COUNTY OF SAN DIEGO,)

On this 3rd day of June, 1925, before me, Y. A. Jacques a Notary Public in and for the said County of San Diego, State of California, residing therein, duly commissioned and sworn, personally appeared Montague O. Jackson and Margaret I. Jackson, husband and wife, personally known to me to be the persons whose names are subscribed to the within instrument, and they duly acknowledged to me that they executed the same.

IN WITNESS WHEREOF, I have hereunto set my hand and affixed my official seal, at my office in the County of San Diego, the day and year in this certificate first above written.

Y. A. JACQUES

Notary Public in and for the County of San Diego,  
State of California.

(SEAL)

RECORDED AT REQUEST OF City Clerk JUN 11 1925 at 5 Min. past 11 o'clock A. M.  
In Book No. 1107 Page 12 of Deeds. Records of San Diego County, Calif.

JOHN H. FERRY, County Recorder  
By N. C. PARSONS, Deputy.

I HEREBY CERTIFY that the above and foregoing is a full, true and correct copy of Easement from Montague O. Jackson, and Margaret I. Jackson, husband and wife, to the City of San Diego, California, being Document No. 174472.

ALLEN H. WRIGHT

City Clerk of the City of San Diego, California.

By Clark M. Foote Jr Deputy.

E A S E M E N T.

We, Henry and Gladys Schroeder, husband and wife, For and in Consideration of the benefits to accrue by the location, construction and maintenance of a sewer line through and across the property herein described, and in consideration of the sum of One Dollar (\$1.00) to us in hand paid, the receipt whereof is hereby acknowledged, do hereby grant to the City of San Diego, a municipal corporation in the County of San Diego, State of California, an easement and right of way through, along and across all that certain real property situate in the City of San Diego, County of San Diego, State of California, particularly described as follows, to-wit:

The North four feet of the south 52 feet of Lots 10, 11 and 12 and the west 13 feet of Lot 13, Block 5, J. P. Christensen's Addition, according to Map thereof No. 1054, filed in the Office of the County Recorder of said San Diego County; also the closed portion of Fern Street adjoining said property.

TO HAVE AND TO HOLD the above granted and described right of way unto the said grantee, its successors and assigns forever, as a right of way for a sewer pipe line.

The purpose of this easement and right of way is for the construction and maintenance of a private sewer lateral inside the property lines, it being understood that the City of San Diego is not to be held liable for any damage resulting from the construction and maintenance of sewer laterals over and across this easment.

IN WITNESS WHEREOF, we have hereunto set our hands and seals this 2nd day of June 1925.

HENRY SCHROEDER (SEAL)  
GLADYS SCHROEDER (SEAL)

STATE OF CALIFORNIA,)  
COUNTY OF SAN DIEGO,) ss.

On this 2nd day of June, 1925, before me, E. H. Brooks a Notary Public in and for the said County of San Diego, State of California, residing therein, duly commissioned and sworn, personally appeared Henry Schroeder and Gladys Schroeder personally known to me to be the persons whose names are subscribed to the within instrument, and they duly acknowledged to me that they executed the same.

IN WITNESS WHEREOF, I have hereunto set my hand and affixed my official seal, at my office in the County of San Diego, the day and year in this certificate first above written.

E. H. BROOKS,  
Notary Public in and for the County of San Diego,  
State of California.

(SEAL)

My Commission expires May 28, 1926.

RECORDED AT REQUEST OF City Clerk JUN 11 1925 at 5 Min. past 11 o'clock A. M.  
In Book No. 1076 Page 80 of DEEDS. Records of San Diego County, Calif.

JOHN H. FERRY, County Recorder,  
By N. C. PARSONS, Deputy.

I HEREBY CERTIFY that the above and foregoing is a full, true and correct copy of Easement from Henry Schroeder and Gladys Schroeder, husband and wife, to the City of San Diego, California, being Document No. 174474.

ALLEN H. WRIGHT  
City Clerk of the City of San Diego, California.

By Clark M. Foote Jr Deputy

E A S E M E N T.

I, Roy R. White and Ora L. White, husband and wife, For and in Consideration of the benefits to accrue by the location, construction and maintenance of a sewer line through and across the property herein described, and in consideration of the sum of One Dollar (\$1.00) to us in hand paid, the receipt whereof is hereby acknowledged, do hereby grant to the City of San Diego, a municipal corporation in the County of San Diego, State of California, an easement and right of way through, along and across all that certain real property situate in the City of San Diego, County of San Diego, State of California, particularly described as follows, to-wit:

The East 32 feet of Lot 2, Block 165, University Heights, according to Amended Map thereof made by G. A. d'Hemecourt, filed in the office of the County Recorder of San Diego County, Calif.

TO HAVE AND TO HOLD the above granted and described right of way unto the said grantee, its successors and assigns forever, as a right of way for a sewer pipe line.

The purpose of this easement and right of way is for the construction and maintenance of a private sewer lateral inside the property lines, it being understood that the City of San Diego is not to be held liable for any damage resulting from the construction and maintenance of sewer laterals over and across this easment.

IN WITNESS WHEREOF, \_\_\_\_\_ have hereunto set their hands and seals this 25th day of May 1925.

ROY R. WHITE (SEAL)  
ORA L. WHITE (SEAL)

STATE OF CALIFORNIA,)  
COUNTY OF SAN DIEGO,) ss.

On this 25th day of May, 1925, before me, Thos. B. Getz a Notary Public in and for the said County of San Diego, State of California, residing therein, duly commissioned and sworn, personally appeared Roy R. White and Ora L. White, husband and wife personally known to me to be the persons whose names are subscribed to the within instrument, and he duly acknowledged to me that they executed the same.

IN WITNESS WHEREOF, I have hereunto set my hand and affixed my official seal, at my office in the County of San Diego, the day and year in this certificate first above written.

THOS. B. GETZ  
Notary Public in and for the County of San Diego,  
State of California.

(SEAL)

My Commission expires January 8, 1927.

RECORDED AT REQUEST OF City Clerk JUN 11 1925 at 5 Min. past 11 o'clock A. M.  
In Book No. 1056 Page 385 of Deeds. Records of San Diego County, Calif.

JOHN H. FERRY, County Recorder,  
By N. C. PARSONS, Deputy.

I HEREBY CERTIFY that the above and foregoing is a fully true and correct copy of Easement from Roy R. White and Ora L. White, husband and wife, to the City of San Diego, California, being Document No. 174476.

ALLEN H. WRIGHT  
City Clerk of the City of San Diego, California.

By Clark M. Foote Jr Deputy

E A S E M E N T.

We, James M. and Iba E. Boyett, husband and wife, For and in Consideration of the benefits to accrue by the location, construction and maintenance of a sewer line through and across the property herein described, and in consideration of the sum of One Dollar (\$1.00) to us in hand paid, the receipt whereof is hereby acknowledged, do hereby grant to the City of San Diego, a municipal corporation in the County of San Diego, State of California, an easement and right of way through, along and across all that certain

real property situate in the City of San Diego, County of San Diego, State of California, particularly described as follows, to-wit:

Lots 25 and 26, Block 70, City Heights, according to Amended Map thereof filed in the Office of the County Recorder of San Diego County, California.

TO HAVE AND TO HOLD the above granted and described right of way unto the said grantee, its successors and assigns forever, as a right of way for a sewer pipe line.

The purpose of this easement and right of way is for the construction and maintenance of a private sewer lateral inside the property lines, it being understood that the City of San Diego is not to be held liable for any damage resulting from the construction and maintenance of sewer laterals over and across this easment.

IN WITNESS WHEREOF, we have hereunto set our hands and seals this 28th day of May 1925.

JAMES M. BOYETT (SEAL)  
IBA E. BOYETT (SEAL)

STATE OF CALIFORNIA,) ss.  
COUNTY OF SAN DIEGO,)

On this 28th day of May, 1925, before me, E. H. Brooks, a Notary Public in and for the said County of San Diego, State of California, residing therein, duly commissioned and sworn, personally appeared James M. and Iba E. Boyett personally known to me to be the persons whose names are subscribed to the within instrument, and they duly acknowledged to me that they executed the same.

IN WITNESS WHEREOF, I have hereunto set my hand and affixed my official seal, at my office in the County of San Diego, the day and year in this certificate first above written.

E. H. BROOKS,  
Notary Public in and for the County of San Diego,  
State of California.

(SEAL)

My Commission expires May 28-1926.

RECORDED AT REQUEST OF City Clerk JUN 11 1925 at 5 Min. past 11 o'clock A. M.  
In Book No. 1086 Page 276 of Deeds. Records of San Diego County, Calif.

JOHN H. FERRY, County Recorder,  
By N. C. PARSONS, Deputy.

I HEREBY CERTIFY that the above and foregoing is a full, true and correct copy of Easement from James M. Boyett and Iba E. Boyett, husband and wife, to the City of San Diego, California, being Document No. 174478.

ALLEN H. WRIGHT  
City Clerk of the City of San Diego, California.

By Clark M. Foote Jr Deputy.

#### E A S E M E N T.

I, ROBERT O. ZUMWALT, and ELSIE MAY ZUMWALT, husband and wife, For and in Consideration of the benefits to accrue by the location, construction and maintenance of a sewer line through and across the property herein described, and in consideration of the sum of One Dollar (\$1.00) to us in hand paid, the receipt whereof is hereby acknowledged, do hereby grant to the City of San Diego, a municipal corporation in the County of San Diego, State of California, an easement and right of way through, along and across all that certain real property situate in the City of San Diego, County of San Diego, State of California, particularly described as follows, to-wit:

Lots Twenty-five and Twenty-six (25 & 26), in Block Seventy (70), Park Villa Addition to the City of San Diego, California.

TO HAVE AND TO HOLD the above granted and described right of way unto the said grantee, its successors and assigns forever, as a right of way for a sewer pipe line.

The purpose of this easement and right of way is for the construction and maintenance of a private sewer lateral inside the property lines, it being understood that the City of San Diego is not to be held liable for any damage resulting from the construction and maintenance of sewer laterals over and across this easment.

IN WITNESS WHEREOF, we have hereunto set our hands and seals this 25th day of MAY 1925.

ROBERT O. ZUMWALT (SEAL)  
ELSIE MAY ZUMWALT (SEAL)

STATE OF CALIFORNIA,) ss.  
COUNTY OF SAN DIEGO,)

On this 25th day of May, 1925, before me, Anna Hoffman a Notary Public in and for the said County of San Diego, State of California, residing therein, duly commissioned and sworn, personally appeared Robert O. Zumwalt and Elsie May Zumwalt, husband and wife, personally known to me to be the persons whose names are subscribed to the within instrument, and they duly acknowledged to me that they executed the same.

IN WITNESS WHEREOF, I have hereunto set my hand and affixed my official seal, at my office in the County of San Diego, the day and year in this certificate first above written.

ANNA HOFFMAN  
Notary Public in and for the County of San Diego,  
State of California.

(SEAL)

My Commission expires May 13, 1929.

RECORDED AT REQUEST OF City Clerk JUN 11 1925 at 5 Min. past 11 o'clock A. M.  
In Book No. 1056 Page 386 of Deeds. Records of San Diego County, Calif.

JOHN H. FERRY, County Recorder,  
By N. C. PARSONS, Deputy.

I HEREBY CERTIFY that the above and foregoing is a full, true and correct copy of Easement from Robert O. Zumwalt and Elsie May Zumwalt, husband and wife, to the City of San Diego, California, being Document No. 174480.

ALLEN H. WRIGHT  
City Clerk of the City of San Diego, California.

By Clark M. Foote Jr Deputy.

E A S E M E E N T

I, Elizabeth J. Ingles, a widow; For and in Consideration of the benefits to accrue by the location, construction and maintenance of a sewer line through and across the property herein described, and in consideration of the sum of One Dollar (\$1.00) to me in hand paid, the receipt whereof is hereby acknowledged, do hereby grant to the City of San Diego, a municipal corporation in the County of San Diego, State of California, an easement and right of way through, along and across all that certain real property situate in the City of San Diego, County of San Diego, State of California, particularly described as follows, to-wit:

Lot 1, Block 34, Resubdivision of Blocks H and I, Teralta, according to the Map thereof filed in the Office of the County Recorder of said San Diego County.

TO HAVE AND TO HOLD the above granted and described right of way unto the said grantee, its successors and assigns forever, as a right of way for a sewer pipe line.

The purpose of this easement and right of way is for the construction and maintenance of a private sewer lateral inside the property lines, it being understood that the City of San Diego is not to be held liable for any damage resulting from the construction and maintenance of sewer laterals over and across this easment.

IN WITNESS WHEREOF, I have hereunto set my hand and seal this 15th day of May 1925.

ELIZABETH J. INGLES (SEAL)

STATE OF CALIFORNIA,) COUNTY OF SAN DIEGO,) ss.

On this 15th day of May, 1925, before me, E. H. Brooks a Notary Public in and for the said County of San Diego, State of California, residing therein, duly commissioned and sworn, personally appeared Elizabeth J. Ingles, personally known to me to be the person whose name is subscribed to the within instrument, and she duly acknowledged to me that she executed the same.

IN WITNESS WHEREOF, I have hereunto set my hand and affixed my official seal, at my office in the County of San Diego, the day and year in this certificate first above written.

E. H. BROOKS, Notary Public in and for the County of San Diego, State of California.

(SEAL)

My Commission expires May 28, 1926.

RECORDED AT REQUEST OF City Clerk JUN 11 1925 at 5 Min. past 11 o'clock A. M. In Book No. 1107 Page 10 of Deeds. Records of San Diego County, Calif.

JOHN H. FERRY, County Recorder, By N. C. PARSONS, Deputy.

I HEREBY CERTIFY that the above and foregoing is a full, true and correct copy of Easement from Elizabeth J. Ingles, a widow, to the City of San Diego, California, being Document No. 174482.

ALLEN H. WRIGHT City Clerk of the City of San Diego, California.

By Clark M. Foote Jr Deputy.

EASEMENT.

I, Lenora Mae McMillin and Martin Elroy McMillin, wife and husband, For and in Consideration of the benefits to accrue by the location, construction and maintenance of a sewer line through and across the property herein described, and in consideration of the sum of One Dollar (\$1.00) to us in hand paid, the receipt whereof is hereby acknowledged, do we hereby grant to the City of San Diego, a municipal corporation in the County of San Diego, State of California, an easement and right of way through, along and across all that certain real property situate in the City of San Diego, County of San Diego, State of California, particularly described as follows, to-wit:

The east half of lots 1-2-3 in block G University Hights add. to San Diego Calif.

TO HAVE AND TO HOLD the above granted and described right of way unto the said grantee, its successors and assigns forever, as a right of way for a sewer pipe line.

The purpose of this easement and right of way is for the construction and maintenance of a private sewer lateral inside the property lines, it being understood that the City of San Diego is not to be held liable for any damage resulting from the construction and maintenance of sewer laterals over and across this easment.

IN WITNESS WHEREOF we have hereunto set our hands and seals this 23 day of May 1925.

LENORA MAE McMILLIN (SEAL) MARTIN ELROY McMILLIN (SEAL)

STATE OF CALIFORNIA,) COUNTY OF SAN DIEGO,) ss.

On this 23 day of May, 1925, before me, G. L. Strobeck a Notary Public in and for the said County of San Diego, State of California, residing therein, duly commissioned and sworn, personally appeared Lenora Mae McMillin and Martin Elroy McMillin personally known to me to be the persons whose names are subscribed to the within instrument, and they duly acknowledged to me that they executed the same.

IN WITNESS WHEREOF, I have hereunto set my hand and affixed my official seal, at my office in the County of San Diego, the day and year in this certificate first above written.

G. L. STROBECK Notary Public in and for the County of San Diego, State of California.

(SEAL)

My Commission expires May 6, 1928.

I HEREBY CERTIFY that the above and foregoing is a full, true and correct copy of Easement from Lenora Mae McMillin and Martin Elroy McMillin, wife and husband, to the City of San Diego, California, being Document No. 174484.

ALLEN H. WRIGHT City Clerk of the City of San Diego, California,

By Clark M. Foote Jr Deputy.

RECORDED AT REQUEST OF City Clerk JUN 11 1925 at 5 Min. past 11 o'clock A. M. In Book No. 1107 Page 14 of Deeds. Records of San Diego County, Calif.

JOHN H. FERRY, County Recorder, By N. C. PARSONS, Deputy.

## D E E D.

I, Lena Inman-Samuels, Widow, For and in Consideration of the benefits to accrue by the location, construction and maintenance of a sewer line through and across the property herein described, and in consideration of the sum of One Dollar (\$1.00), to me in hand paid, the receipt whereof is hereby acknowledged, do hereby grant to the City of San Diego, a municipal corporation in the County of San Diego, State of California, an easement and right of way through, along and across all that certain real property situate in the City of San Diego, County of San Diego, State of California, particularly described as follows, to-wit:

The Westerly Thirty (30) feet of the Easterly Eighty (80) feet of Lots One (1) and Two (2) in Block Twenty-two (22) La Jolla Park, City of San Diego, County of San Diego, State of California, according to the map No. 352, filed in the office of the County Recorder of said San Diego County March 22, 1887.

TO HAVE AND TO HOLD the above granted and described right of way unto the said grantee, its successors and assigns forever, as a right of way for a sewer pipe line.

The purpose of this easement and right of way is for the construction and maintenance of a private sewer lateral inside the property lines, it being understood that the City of San Diego is not to be held liable for any damage resulting from the construction and maintenance of sewer laterals over and across this easement.

IN WITNESS WHEREOF, I have hereunto set my hand and seal this 13th day of May 1925.

LENA INMAN-SAMUELS (SEAL)

STATE OF CALIFORNIA,) ss.  
COUNTY OF SAN DIEGO,)

On this 13th day of May, 1925, before me, A. L. Clark a Notary Public in and for the said County of San Diego, State of California, residing therein, duly commissioned and sworn, personally appeared Lena Inman-Samuels, a widow, personally known to me to be the person whose name is subscribed to the within instrument, and he duly acknowledged to me that she executed the same.

IN WITNESS WHEREOF, I have hereunto set my hand and affixed my official seal, at my office in the County of San Diego, the day and year in this certificate first above written.

A. L. CLARK

Notary Public in and for the County of San Diego,  
State of California.

(SEAL)

My Commission expires April 21, 1928.

RECORDED AT REQUEST OF City Clerk JUN 11 1925 at 5 Min. past 11 o'clock A. M.  
In Book No. 1101 Page 119 of Deeds. Records of San Diego County, Calif.

JOHN H. FERRY, County Recorder,  
By N. C. PARSONS, Deputy.

I HEREBY CERTIFY that the above and foregoing is a full, true and correct copy of DEED from Lena Inman-Samuels, a widow, to the City of San Diego, California, being Document No. 174486.

ALLEN H. WRIGHT

City Clerk of the City of San Diego, California.

By Clark M. Foote Jr Deputy

## D E E D.

I, Lena Inman-Samuels, widow, For and in Consideration of the benefits to accrue by the location, construction and maintenance of a sewer line through and across the property herein described, and in consideration of the sum of One Dollar (\$1.00) to me in hand paid, the receipt whereof is hereby acknowledged, do hereby grant to the City of San Diego, a municipal corporation in the County of San Diego, State of California, an easement and right of way through, along and across all that certain real property situate in the City of San Diego, County of San Diego, State of California, particularly described as follows, to-wit:

The Westerly Fifty (50) feet of Lots One (1) and Two (2) and the Westerly Eighty (80) feet of Lots Three (3) and Four (4) in Block Twenty-two (22) La Jolla Park, City of San Diego, County of San Diego, State of California, according to the Map No. 352, filed in the office of the County Recorder of said San Diego County, March 22, 1887.

TO HAVE AND TO HOLD the above granted and described right of way unto the said grantee, its successors and assigns forever, as a right of way for a sewer pipe line.

The purpose of this easement and right of way is for the construction and maintenance of a private sewer lateral inside the property lines, it being understood that the City of San Diego is not to be held liable for any damage resulting from the construction and maintenance of sewer laterals over and across this easement.

IN WITNESS WHEREOF, I have hereunto set my hand and seal this 13th day of May 1925.

LENA-INMAN-SAMUELS (SEAL)

STATE OF CALIFORNIA,) ss.  
COUNTY OF SAN DIEGO,)

On this 13th day of May, 1925, before me, A. L. Clark a Notary Public in and for the said County of San Diego, State of California, residing therein, duly commissioned and sworn, personally appeared Lena Inman-Samuels, a widow, personally known to me to be the person whose name is subscribed to the within instrument, and he duly acknowledged to me that she executed the same.

IN WITNESS WHEREOF, I have hereunto set my hand and affixed my official seal, at my office in the County of San Diego, the day and year in this certificate first above written.

A. L. CLARK

Notary Public in and for the County of San Diego,  
State of California.

(SEAL)

My Commission expires April 21, 1928.

RECORDED AT REQUEST OF City Clerk JUN 11 1925 at 5 Min. past 11 o'clock A. M.  
In Book No. 1076 Page 79 of DEEDS. Records of San Diego County, Calif.

JOHN H. FERRY, County Recorder,  
By N. C. PARSONS, Deputy.

I HEREBY CERTIFY that the above and foregoing is a full, true and correct copy of DEED from Lena Inman-Samuels, a widow, to the City of San Diego, California, being Document No. 174488.

ALLEN H. WRIGHT

City Clerk of the City of San Diego, California.

By Clark M. Foote Jr Deputy

## RIGHT OF WAY CONTRACT.

We, R. M. and May C. Waterman, husband and wife and Warren H. Coburn, a widower, For and in Consideration of the benefits to accrue by the location and construction of a sewer line by the City of San Diego, California, through and across the property hereinafter described, and in consideration of the sum of One Dollar (\$1.00), to us in hand paid, the receipt whereof is hereby acknowledged, do hereby grant to the City of San Diego, a municipal corporation in the County of San Diego, State of California, an easement and right of way for the construction and maintenance of a line of sewers through, along and across all that certain real property, situate in the City of San Diego, County of San Diego, State of California, particularly described as follows, to-wit:

The East four feet of the West ten feet of Lot 22, Block 475, Subdivision of Part of the East 1/2 of Pueblo Lot 1122, according to Map thereof filed in the Office of the County Recorder of said San Diego County.

To Have and to Hold the above granted and described right of way unto the said City of San Diego, its successors and assigns forever, as a right of way for a sewer pipe line.

IN WITNESS WHEREOF, we have hereunto set our hands and seals this 18th day of May, 1925.

R. M. WATERMAN (SEAL)  
MAY C. WATERMAN (SEAL)  
WARREN H. COBURN (SEAL)

STATE OF CALIFORNIA, )  
COUNTY OF SAN DIEGO, ) ss.

On this 18 day of May, 1925, before me P. A. Nauman a Notary Public in and for the said County of San Diego, State of California, residing therein, duly commissioned and sworn, personally appeared R. M. Waterman and May C. Waterman & Warren H. Coburn personally known to me to be the persons whose names are subscribed to the within instrument, and they duly acknowledged to me they executed the same.

IN WITNESS WHEREOF, I have hereunto set my hand and affixed my official seal, at my office in the County of San Diego, the day and year in this certificate first above written.

P. A. NAUMAN

Notary Public in and for the County of San Diego,  
State of California.

(SEAL)

My Commission expires Feb. 21 1926.

RECORDED AT REQUEST OF City Clerk JUN 11 1925 at 5 Min. past 11 o'clock A. M.  
In Book No. 1101 Page 120 of Deeds. Records of San Diego County, Calif.

JOHN H. FERRY, County Recorder,  
By N. C. PARSONS, Deputy.

I HEREBY CERTIFY that the above and foregoing is a full, true and correct copy of Right of Way Contract from R. M. and May C. Waterman, husband and wife, and Warren H. Coburn, a widower, to the City of San Diego, California, being Document No. 174490.

ALLEN H. WRIGHT

City Clerk of the City of San Diego, California.

By Clark M. Foote Jr Deputy.

## G R A N T E A S E M E N T.

I, Marion M. Peckham, formerly Marion K. Mitchell, For and in consideration of the benefits to accrue by the closing of the streets hereinafter mentioned do hereby grant to The City of San Diego, a municipal corporation in the County of San Diego, State of California, an easement and right of way through, over and across all that real property situated in the City of San Diego, County of San Diego, State of California, described as follows:

Beginning at a point on the northeasterly line of Block B, Van Buren & Rehling's Subdivision, according to Map thereof No. 540, filed in the office of the County Recorder of San Diego County, distant 285 feet northwesterly from the northwesterly line of Witherby Street; thence southeasterly along the northeasterly line of said Block B to the easterly corner of said Block B; thence southwesterly along the southeasterly line of said Block B to the southerly corner of said Block B; thence southeasterly along the southeasterly prolongation of the southwesterly line of said Block B to the southeasterly line of Witherby Street; thence northeasterly along the southeasterly line of Witherby Street to the south line of Sunset Boulevard; thence westerly along the westerly prolongation of the south line of Sunset Boulevard to a point distant 25 feet westerly and at right angles from the southeasterly line of Witherby Street; thence southwesterly on a line parallel to and distant 25 feet northwesterly from the southeasterly line of Witherby Street to an intersection with a line drawn parallel to and distant 25 feet northeasterly from the southeasterly prolongation of the northeasterly line of said Block B; thence northwesterly on a line drawn parallel to and distant 25 feet northeasterly from the southeasterly prolongation of the northeasterly line of said Block B and parallel to and distant 25 feet northeasterly from the northeasterly line of said Block B to a line distant 285 feet northwesterly from the northwesterly line of Witherby Street; thence southwesterly on a straight line to the point or place of beginning;

Being a portion of Witherby Street and Juan Street as said streets were located and as they existed upon the ground and to be hereafter closed to public use by action of the Common Council of said city. This conveyance is for purposes of construction, inspection and maintenance for public use of pipe lines, telephone lines, conduits, or other installation or construction owned or controlled by a public utilities corporation of The City of San Diego.

Witness our hands this 23 day of May 1925.

MARION M. PECKHAM  
formerly MARION K. MITCHELL

MARY F. REDDING  
STATE OF CALIFORNIA, )  
CITY AND COUNTY OF ) ss.  
SAN FRANCISCO. )

On this 23rd day of May in the year one thousand nine hundred and twenty five, before me, MARY F. REDDING, a Notary Public, in and for the City and County of San Francisco, personally appeared Marion M. Peckham formerly Marion K. Mitchell known to me to be the person whose name is subscribed to the within instrument, and duly acknowledged to me that she executed the same.



IN WITNESS WHEREOF, I have hereunto set my hand and affixed my Official Seal, at my office in the City and County of San Francisco, the day and year in this certificate first above written.

MARY F. REDDING

Notary Public in and for the City and County of San Francisco, State of California.

(SEAL)

My Commission Expires July 14, 1925.

RECORDED AT REQUEST OF City Clerk JUN 11 1925 at 5 Min. past 11 o'clock A. M. In Book No. 1054 Page 438 of Deeds. Records of San Diego County, Calif.

JOHN H. FERRY, County Recorder, By N. C. PARSONS, Deputy.

I HEREBY CERTIFY that the above and foregoing is a full, true, and correct copy of Grant Easement from Marion M. Peckham, formerly Marion K. Mitchell, to the City of San Diego, California, being Document No. 174539.

ALLEN H. WRIGHT

City Clerk of the City of San Diego, California.

By Clark M. Foote Jr Deputy.

G R A N T E A S E M E N T.

We, Fred B. Grant and Mamie C. Grant, his wife-J. R. Hevener and Sarah L. Hevener his wife-Culmer C. Benton and Mary C. Benton, his wife-G. L. Strobeck and Emily Strobeck, his wife-Bertha B. Mitchell, a widow-H. L. Weston and Stella E. Weston, his wife-Harry M. Weggeforth, M.D. and Rachel W. Weggeforth, his wife.

For and in consideration of the benefits to accrue by the closing of the streets hereinafter mentioned do hereby grant to The City of San Diego, a municipal corporation in the County of San Diego, State of California, an easement and right of way through, over and across all that real property situated in the City of San Diego, County of San Diego, State of California, described as follows:

Beginning at a point on the northeasterly line of Block B, Van Buren & Rehling's Subdivision, according to Map thereof No. 540, filed in the Office of the County Recorder of San Diego County, distant 285 feet northwesterly from the northwesterly line of Witherby Street; thence southeasterly along the northeasterly line of said Block B to the easterly corner of said Block B; thence southwesterly along the southeasterly line of said Block B to the southerly corner of said Block B; thence southeasterly along the southeasterly prolongation of the southwesterly line of said Block B to the southeasterly line of Witherby Street; thence northeasterly along the southeasterly line of Witherby Street to the south line of Sunset Boulevard; thence westerly along the westerly prolongation of the south line of Sunset Boulevard to a point distant 25 feet westerly and at right angles from the southeasterly line of Witherby Street; thence southwesterly on a line parallel to and distant 25 feet northwesterly from the southeasterly line of Witherby Street to an intersection with a line drawn parallel to and distant 25 feet northeasterly from the southeasterly prolongation of the northeasterly line of said Block B; thence northwesterly on a line drawn parallel to and distant 25 feet northeasterly from the southeasterly prolongation of the northeasterly line of said Block B and parallel to and distant 25 feet northeasterly from the northeasterly line of said Block B to a line distant 285 feet northwesterly from the northwesterly line of Witherby Street; thence southwesterly on a straight line to the point or place of beginning;

Being a portion of Witherby Street and Juan Street as said streets were located and as they existed upon the ground and to be hereafter closed to public use by action of the Common Council of said City. This conveyance is for purposes of construction, inspection and maintenance for public use of pipe lines, telephone lines, conduits, or other installation or construction owned or controlled by a public utilities corporation or The City of San Diego.

Witness our hands this 20th day of May 1925.

FRED B. GRANT  
MAMIE C. GRANT  
D. R. HEVENER  
SARAH L. HEVENER  
CULMER C. BENTON  
MARY C. BENTON

G. S. STROBECK  
EMILY STROBECK  
BERTHA B. MITCHELL  
H. L. WESTON  
STELLA E. WESTON  
RACHEL H. WEGEFORTH  
HARRY M. WEGEFORTH, M. D.

STATE OF CALIFORNIA,) ss.  
COUNTY OF SAN DIEGO,)

On this 23rd day of May, 1925, before me, Hal G. Hotchkiss, a Notary Public in and for the said County of San Diego, State of California, residing therein, duly commissioned and sworn, personally appeared Emily Strobeck and G. L. Strobeck, personally known to me to be the persons whose name are subscribed to the within instrument, and they duly acknowledged to me that they executed the same.

IN WITNESS WHEREOF, I Have hereunto set my hand and affixed my official seal, at my office in the County of San Diego, the day and year in this certificate first above written.

HAL G. HOTCHKISS

Notary Public in and for the County of San Diego, State of California.

(SEAL)

STATE OF CALIFORNIA,) ss.  
COUNTY OF SAN DIEGO,)

On this 20th day of May, 1925, before me, Thos B. Getz, a Notary Public in and for the said County of San Diego, State of California, residing therein, duly commissioned and sworn, personally appeared Fred B. Grant and Mamie C. Grant, Husband & Wife, personally known to me to be the persons whose names are subscribed to the within instrument, and he duly acknowledged to me that he executed the same.

IN WITNESS WHEREOF, I have hereunto set my hand and affixed my official seal, at my office in the County of San Diego, the day and year in this certificate first above written.

THOS. B. GETZ

Notary Public in and for the County of San Diego, State of California.

(SEAL)

My Commission expires Jan 8, 1927.

STATE OF CALIFORNIA,) ss.  
 COUNTY OF SAN DIEGO,) ss.  
 On this 23rd day of May, 1925, before me, Hal G. Hotchkiss a Notary Public in and for the said County of San Diego, State of California, residing therein, duly commissioned and sworn, personally appeared H. L. Weston and Stella E. Weston personally known to me to be the persons whose names are subscribed to the within instrument, and they duly acknowledged to me that they executed the same.  
 IN WITNESS WHEREOF, I have hereunto set my hand and affixed my official seal, at my office in the County of San Diego, the day and year in this certificate first above written.  
 HAL. G. HOTCHKISS  
 Notary Public in and for the County of San Diego,  
 State of California.

(SEAL)  
 STATE OF CALIFORNIA,) ss.  
 COUNTY OF SAN DIEGO,) ss.  
 On this 20th day of May, 1925, before me, Fred B. Grant a Notary Public in and for the said County of San Diego, State of California, residing therein, duly commissioned and sworn, personally appeared D. R. Hevener and Sarah L. Hevener, Husband & Wife, personally known to me to be the persons whose names subscribed to the within instrument, and they duly acknowledged to me that they executed the same.  
 IN WITNESS WHEREOF, I have hereunto set my hand and affixed my official seal, at my office in the County of San Diego, the day and year in this certificate first above written.  
 FRED B. GRANT  
 Notary Public in and for the County of San Diego,  
 State of California.

(SEAL)  
 My Commission expires Sep. 25- 1927.  
 STATE OF CALIFORNIA,) ss.  
 COUNTY OF SAN DIEGO,) ss.  
 On this 23 day of May 1925, before me, Hal G. Hotchkiss, a Notary Public in and for the said County of San Diego, State of California, residing therein, duly commissioned and sworn, personally appeared Rachel W. Weggeforth and Harry M. Weggeforth personally known to me to be the persons whose names are subscribed to the within instrument, and they duly acknowledged to me that they executed the same.  
 IN WITNESS WHEREOF, I have hereunto set my hand and affixed my official seal, at my office in the County of San Diego, the day and year in this certificate first above written.  
 HAL G. HTOCHKISS  
 Notary Public in and for the County of San Diego,  
 State of California.

(SEAL)  
 STATE OF CALIFORNIA,) ss.  
 COUNTY OF SAN DIEGO,) ss.  
 On this 21st day of May, 1925, before me, Geo. R. Rogers, a Notary Public in and for the said County of San Diego, State of California, residing therein, duly commissioned and sworn, personally appeared Culmer C. Benton and Mary C. Benton, husband and wife, personally known to me to be the persons whose names are subscribed to the within instrument, and they duly acknowledged to me that they executed the same.  
 IN WITNESS WHEREOF, I have hereunto set my hand and affixed my official seal, at my office in the County of San Diego, the day and year in this certificate first above written.  
 GEO. R. ROGERS  
 Notary Public in and for the County of San Diego,  
 State of California.

(SEAL)  
 My Commission expires June 12, 1927.  
 STATE OF CALIFORNIA,) ss.  
 COUNTY OF SAN DIEGO,) ss.  
 On this 23 day of May, 1925, before me, Hal Hotchkiss a Notary Public in and for the said County of San Diego, State of California, residing therein, duly commissioned and sworn, personally appeared Bertha B. Mitchell personally known to me to be the person whose name is subscribed to the within instrument, and she duly acknowledged to me that she executed the same.  
 IN WITNESS WHEREOF, I have hereunto set my hand and affixed my official seal, at my office in the County of San Diego, the day and year in this certificate first above written.  
 HAL G. HOTCHKISS  
 Notary Public in and for the County of San Diego,  
 State of California.

(SEAL)  
 RECORDED AT REQUEST OF City Clerk JUN 11 1925 at 5 Min. past 11 o'clock A. M.  
 In Book No. 1052 Page 330 of DEEDS. Records of San Diego County, Calif.  
 JOHN H. FERRY, County Recorder,  
 By N. C. PARSONS, Deputy.

I HEREBY CERTIFY that the above and foregoing is a full, true and correct copy of Grant Easement from Fred B. Grant, Mamie C. Grant, D. R. Hevener, Sarah L. Hevener, Culmer C. Benton, Mary C. Benton, G. S. Strobeck, Emily Strobeck, Bertha B. Mitchell, H. L. Weston, Stella E. Weston, Rachel H. Wegeforth and Harry M. Wegeforth, M. D., to the City of San Diego, California, being Document No. 174541.  
 ALLEN H. WRIGHT  
 City Clerk of the City of San Diego, California.  
 By Clark M. Foote Jr Deputy.

G R A N T D E E D.  
 UNION TRUST COMPANY OF SAN DIEGO, a corporation, For and in consideration of One DOLLAR Does Hereby Grant to the City of San Diego, a Municipal Corporation, an easement and right of way through, over and across, All that Real Property situated in the City of San Diego, County of San Diego, State of California, ~~AND HEREBY GRANT TO THE CITY OF SAN DIEGO, CALIFORNIA, BEING DOCUMENT NO. 174541~~  
~~IN WITNESS WHEREOF, I HAVE HEREUNTO SET MY HAND AND AFFIXED MY OFFICIAL SEAL, AT MY OFFICE IN THE COUNTY OF SAN DIEGO, THE DAY AND YEAR IN THIS CERTIFICATE FIRST ABOVE WRITTEN.~~  
 bounded and described as follows:  
 Beginning at a point on the southwesterly line of Block 548, Old San Diego, distant 285 northwesterly from the northwesterly line of Witherby Street; thence southwesterly at right angles to the southwesterly line of said Block 548, a distance of 25 feet to a point; thence southeasterly on a line parallel to and distant 25 feet southwesterly from the southwesterly line of said Block 548 and the southeasterly prolongation

of said southwesterly line to a point distant 25 feet southeasterly from the southwesterly prolongation of the southeasterly line of said Block 548; thence northeasterly on a line parallel to and distant 25 feet southeasterly from the southwesterly prolongation of the southeasterly line of said Block 548 and the southeasterly line of said Block 548 to an intersection with the westerly prolongation of the south line of Sunset Boulevard; thence westerly along the westerly prolongation of the south line of Sunset Boulevard to the southeasterly line of said Block 548; thence southwesterly along the southeasterly line of said Block 548 to the southerly corner of said Block 548; thence northwesterly along the southwesterly line of said Block 548 to the point or place of beginning;

Being a portion of Witherby Street and Juan Street as said streets were located and as they existed upon the ground, to be hereafter closed by action of the Common Council of said City. This conveyance is for purposes of construction, inspection and maintenance for public use of pipe lines, telephone lines, conduits, or other installation or construction owned or controlled by a public utilities corporation of The City of San Diego.

Said Old San Diego, being according to Map thereof made by James Pascoe, a copy of which map is filed in the Office of the County Recorder of said county.

TO HAVE AND TO HOLD the above granted and described easement unto the said grantee, its successors and assigns forever as a right of way for public utilities.

IN WITNESS WHEREOF: said Corporation has caused this instrument to be executed by its proper officers and its corporate seal affixed this 25th day of May 1925.

UNION TRUST COMPANY OF SAN DIEGO

By C. H. ENGLISH

Vice President

(SEAL)

Attest: F. B. THOMPSON

Assistant Secretary

STATE OF CALIFORNIA,) ss.  
COUNTY OF SAN DIEGO,)

On this 25th day of May A. D. Nineteen Hundred and twenty-five before me, Anne D. Shepard a Notary Public in and for said County, residing therein, duly commissioned and sworn, personally appeared C. H. English known to me to be the Vice-President, and F. B. Thompson known to me to be the Assistant Secretary of the Corporation that executed the within instrument, known to me to be the persons who executed the within instrument on behalf of the Corporation within named; and acknowledged to me that such Corporation executed the same.

IN WITNESS WHEREOF, I have hereunto set my hand and affixed my Official Seal, in the County of San Diego, State of California, the day and year in this certificate first above written.

ANNE D. SHEPARD

Notary Public in and for the County of San Diego,  
State of California.

(SEAL)

RECORDED AT REQUEST OF City Clerk JUN 11 1925 at 5 Min. past 11 o'clock A. M.  
In Book No. 1076 Page 81 of DEEDS. Records of San Diego County, Calif.

JOHN H. FERRY, County Recorder,  
By N. C. PARSONS, Deputy.

I HEREBY CERTIFY that the above and foregoing is a full, true and correct copy of Grant Deed from Union Trust Company of San Diego, a corporation, to the City of San Diego, California, being Document No. 174543.

ALLEN H. WRIGHT

City Clerk of the City of San Diego, California.

By Clark M. Fote Jr Deputy

RIGHT OF WAY CONTRACT.

Airna C. Chamberlin and H. J. Chamberlin, wife and husband, For and in Consideration of the benefits to accrue by the location and construction of a box culvert by the City of San Diego, California, through and across the property hereinafter described, and in consideration of the sum of One Dollar (\$1.00), to us in hand paid, the receipt whereof is hereby acknowledged, do hereby grant to the City of San Diego, a municipal corporation in the County of San Diego, State of California, an easement and right of way for the construction and maintenance of a box culvert through, along and across all that certain real property, situate in the City of San Diego, County of San Diego, State of California, particularly described as follows, to-wit:

Beginning at a point on the east line of Mission Avenue distant 52.90 feet south from the northwest corner of Block 193, City Heights; thence southeasterly making an angle of 20 degrees 41 minutes with the east line of Mission Avenue, a distance of 28.32 feet to a point; thence on an angle of 40 degrees 30 minutes to the left, a distance of 14.53 feet to a point; thence on an angle of 90 degrees to the right, a distance of 7.97 feet to a point; thence on an angle of 90 degrees to the right, a distance of 17.47 feet to a point; thence on an angle of 40 degrees 30 minutes to the right, a distance of 6.87 feet to the east line of Mission Avenue; thence north along the east line of Mission Avenue to the point or place of beginning;

Being a portion of Lots 3 and 4, Block 193, City Heights, according to Amended May thereof No. 1007, filed in the Office of the County Recorder of said San Diego County.

TO HAVE AND TO HOLD the above granted and described right of way unto the said City of San Diego, its successors and assigns forever, as a right of way for a box culvert.

IN WITNESS WHEREOF we have hereunto set our hands and seals this 12th day of May, 1925.

H. J. CHAMBERLIN (SEAL)

AIRNA C. CHAMBERLIN (SEAL)

STATE OF CALIFORNIA,) ss.  
COUNTY OF SAN DIEGO,)

On this 12th day of May, 1925, before me, E. H. Brooks, a Notary Public in and for the said County of San Diego, State of California, residing therein, duly commissioned and sworn, personally appeared Airna C. and H. J. Chamberlin wife and husband, personally known to me to be the persons whose names are subscribed to the within instrument, and they duly acknowledged to me they executed the same.

IN WITNESS WHEREOF, I have hereunto set my hand and affixed my official seal, at my office in the County of San Diego, the day and year in this certificate first above written.

E. H. BROOKS

Notary Public in and for the County of San Diego,  
State of California.

(SEAL)

My Commission expires May 28, 1926.

RECORDED AT REQUEST OF City Clerk JUN 24 1925 at 35 Min. past 10 o'clock A. M. In Book No. 1089 Page 459 of Deeds. Records of San Diego County, Calif. JOHN H. FERRY, County Recorder, By N. C. PARSONS, Deputy.

I HEREBY CERTIFY that the above and foregoing is a full, true and correct copy of Right of Way Contract from Airna C. Chamberlin and H. J. Chamberlin, wife and husband, to the City of San Diego, California, being Document No. 175162.

ALLEN H. WRIGHT City Clerk of the City of San Diego, California.

By Clark M. Foste Jr Deputy.

G R A N T D E E D.

We, JERRY BARRETT and MARTHA BARRETT, husband and wife, For and in consideration of the sum of TEN (\$10.00) DOLLARS, Do Hereby Grant to CITY OF SANDIEGO, a municipal corporation. All that real property situated in County of San Diego, State of California, bounded and described as follows:

Commencing at a point from which the Northwest corner of the South half of the Southeast Quarter of Section Five (5), Township Eighteen (18) South, Range One (1) East, S. B. B. & M. bears North 89° 15' West 1273.20 feet; thence south 15° 38' East 926.10 feet; thence South 44° 52' West 136.30 feet; thence North 45° 52' West 938.00 feet; thence South 81° 55' West 760.90 feet; thence North 458.87 feet to the Northwest corner of the South half of the Southeast Quarter of Section Five (5), Township Eighteen (18) South, Range One (1) East, S. B. B. & M., thence South 89° 15' East 1273.20 feet to the point of beginning; except that certain tract described in deed recorded in Deed Book 598, page 54, and described as follows:

Beginning at a point from which the Northwest corner of the South half of the Southeast Quarter of Section Five (5), Township Eighteen (18) South, Range One (1) East, S. B. B. & M. bears North 89° 15' West 819.40 feet; thence South 27° 34' East 186.40 feet; thence South 16° 11' East 202 feet; thence South 31° 08' East 177.80 feet; thence North 8° 59' West 516 feet; thence North 89° 15' West 155 feet to point of beginning; and except that certain tract described in deed recorded in Deed Book 598, page 54, and described as follows:

Beginning at the Northwest corner of the South half of the Southeast Quarter of Section Five (5), Township Eighteen (18) South, Range One (1) East, S. B. B. & M., thence South 41.98 feet; thence South 76° 09' East 157.30 feet; thence North 72° 55' East 85.80 feet; thence South 63° 03' East 77.40 feet; thence North 65° 06' East, 184.35 feet; thence North 89° 15' West 462.50 feet to point of beginning.

(Documentary Stamp one dollar)

TO HAVE AND TO HOLD the above granted and described premises unto the said Grantee its successors and assigns forever.

Witness our hands and seals this 16th day of May, 1925.

JERRY BARRETT (SEAL) MARTHA BARRETT (SEAL)

STATE OF CALIFORNIA,) ss. COUNTY OF SAN DIEGO,)

On this 18th day of May, 1925, before me, Kate L. Mershon, a Notary Public in and for said County and State, personally appeared Jerry Barrett and Martha Barrett known to me to be the persons whose names are subscribed to the foregoing instrument, and acknowledged to me that they executed the same.

WITNESS My hand and official seal the day and year in this Certificate first above written.

KATE L. MERSHON Notary Public in and for said County and State.

RECORDED AT REQUEST OF City Clerk JUL 6 1925 at 15 Min. past 9 o'clock A. M. In Book No. 1095 Page 286 of Deeds. Records of San Diego County, Calif.

JOHN H. FERRY, County Recorder, By N. C. PARSONS, Deputy.

I HEREBY CERTIFY that the above and foregoing is a full, true and correct copy of Grant Deed from Jerry Barrett and Martha Barrett, husband and wife, to the City of San Diego, California, being Document No. 174800.

ALLEN H. WRIGHT City Clerk of the City of San Diego, California.

By Clark M. Foste Jr Deputy.

D E E D.

I, E. R. Austin, a single man, For and in Consideration of the benefits to accrue by the location, construction and maintenance of a sewer line through and across the property herein described, and in consideration of the sum of One Dollar (\$1.00) to in hand paid, the receipt whereof is hereby acknowledged, does hereby grant to the City of San Diego, a municipal corporation in the County of San Diego, State of California, an easement and right of way through, along and across all that certain real property situate in the City of San Diego, County of San Diego, State of California, particularly described as follows, to-wit:

The West Twenty (20) feet of the South seven (7) feet of Lot forty-one (41) and West twenty (20) feet of North fifteen (15) feet of Lot forty (40) Block eighteen (18) Pauly's Addition.

To Have and to Hold the above granted and described right of way unto the said grantee, its successors and assigns forever, as a right of way for a sewer pipe line.

The purpose of this easement and right of way is for the construction and maintenance of a private sewer lateral inside the property lines, it being understood that the City of San Diego is not to be held liable for any damage resulting from the construction and maintenance of sewer laterals over and across this easment.

IN WITNESS WHEREOF, E. R. AUSTIN has hereunto set his hand and seal this 23rd day of May 1925.

E. R. AUSTIN (SEAL)

STATE OF CALIFORNIA,) ss. COUNTY OF SAN DIEGO,)

On this 23rd day of May, 1925, before me, Lucy B. Scully, a Notary Public in

and for the said County of San Diego, State of California, residing therein, duly commissioned and sworn, personally appeared E. R. Austin, a single man; personally known to me to be the person whose name is subscribed to the within instrument; and he duly acknowledged to me that he executed the same.

IN WITNESS WHEREOF, I have hereunto set my hand and affixed my official seal, at my office in the County of San Diego, the day and year in this certificate first above written.

LUCY B. SCULLY

Notary Public in and for the County of San Diego,  
State of California.

(SEAL)

My Commission expires June 12, 1927.

RECORDED AT REQUEST OF City Clerk JUN 24 1925 at 35 Min. past 10 o'clock A. M.  
In Book NO. 1056 Page 421 of Deeds. Records of San Diego County, Calif.

JOHN H. FERRY, County Recorder,  
By N. C. PARSONS, Deputy.

I HEREBY CERTIFY that the above and foregoing is a full, true and correct copy of Deed from E. R. Austin to the City of San Diego, California, being Document No. 175163.

ALLEN H. WRIGHT

City Clerk of the City of San Diego, California.

By Clark M. Foteh Deputy.

D E E D.

I, Carolina Escobedo, Individual property of the Grantor, For and in Consideration of the benefits to accrue by the location, construction and maintenance of a sewer line through and across the property herein described, and in consideration of the sum of One Dollar (\$1.00) to her in hand paid, the receipt whereof is hereby acknowledged, does hereby grant to the City of San Diego, a municipal corporation in the County of San Diego, State of California, an easement and right of way through, along and across all that certain real property situate in the City of San Diego, State of California, particularly described as follows, to-wit:

A portion of Lots 14 & 15, Block 10, Mission Hills according to said Map No. 1115 filed in the office of the County Recorder of said San Diego County.

TO HAVE AND TO HOLD the above granted and described right of way unto the said grantee, its successors and assigns forever, as a right of way for a sewer pipe line.

The purpose of this easement and right of way is for the construction and maintenance of a private sewer lateral inside the property lines; it being understood that the City of San Diego is not to be held liable for any damage resulting from the construction and maintenance of sewer laterals over and across this easement.

In witness whereof I have hereunto set my hand and seal this 11th day of March 1925.

CAROLINA ESCOBEDO (SEAL)

STATE OF CALIFORNIA,) ss.  
COUNTY OF SAN DIEGO,)

On this 11th day of March, 1925, before me, Ed Jacobson a Notary Public in and for the said County of San Diego, State of California, residing therein, duly commissioned and sworn, personally appeared Carolina Escobedo, personally known to me to be the person whose name is subscribed to the within instrument; and he duly acknowledged to me that she executed the same.

In Witness Whereof, I have hereunto set my hand and affixed my official seal, at my office in the County of San Diego, the day and year in this certificate first above written.

ED JACOBSON

Notary Public in and for the County of San Diego,  
State of California.

(SEAL)

My Commission expires August 15, 1928.

RECORDED AT REQUEST OF City Clerk JUN 24 1925 at 35 Min. past 10 o'clock A. M.  
In Book No. 1089 Page 461 of Deeds. Records of San Diego County, Calif.

JOHN H. FERRY, County Recorder,  
By N. C. PARSONS, Deputy.

I HEREBY CERTIFY that the above and foregoing is a full, true and correct copy of Deed from Carolina Escobedo, to the City of San Diego, California, being Document No. 175164.

ALLEN H. WRIGHT

City Clerk of the City of San Diego, California.

By Clark M. Foteh Deputy.

EASEMENT.

We, Colwell G and Lena Reynolds, husband and wife; For and in Consideration of the benefits to accrue by the location, construction and maintenance of a sewer line through and across the property herein described, and in consideration of the sum of One Dollar (\$1.00) to us in hand paid, the receipt whereof is hereby acknowledged, do hereby grant to the City of San Diego, a municipal corporation in the County of San Diego, State of California, an easement and right of way through, along and across all that certain real property situate in the City of San Diego, County of San Diego, State of California, particularly described as follows, to-wit:

The East one-half (except the North 20 feet) and the East one-half of Lot 2, Block 2, F. H. Zschockelt's Subdivision, according to Map thereof No. 397, filed in the Office of the County Recorder of said San Diego County.

To have and to Hold the above granted and described right of way unto the said grantee, its successors and assigns forever, as a right of way for a sewer pipe line.

The purpose of this easement and right of way is for the construction and maintenance of a private sewer lateral inside the property lines; it being understood that the City of San Diego is not to be held liable for any damage resulting from the construction and maintenance of sewer laterals over and across this easement.

IN WITNESS WHEREOF, we have hereunto set our hands and seals this 12th day of June 1925.

COLWELL G. REYNOLDS (SEAL)  
LENA REYNOLDS (SEAL)

STATE OF CALIFORNIA,) ss.  
COUNTY OF SAN DIEGO,)

On this 12th day of June, 1925, before me, George N. Sanger, a Notary Public in and for the said County of San Diego, State of California, residing therein, duly commissioned and sworn, personally appeared Colwell S. Reynolds and Lena Reynolds, husband and wife, personally known to me to be the persons whose names are subscribed to the within instrument, and they duly acknowledged to me that they executed the same.

IN WITNESS WHEREOF, I have hereunto set my hand and affixed my official seal, at my office in the County of San Diego, the day and year in this certificate first above written.

GEORGE N. SANGER

Notary Public in and for the County of San Diego,  
State of California.

(SEAL)

My Commission expires February 11, 1927.

RECORDED AT REQUEST OF City Clerk JUN 24 1925 at 55 Min. past 10. o'clock A. M.  
In Book No. 1089 Page 460 of Deeds. Records of San Diego County, Calif.

JOHN H. FERRY, County Recorder,  
By N. C. PARSONS, Deputy.

I hereby certify that the above and foregoing is a full, true and correct copy of Easement from Colwell G. Reynolds and Lena Reynolds, husband and wife, to the City of San Diego, California, being Document No. 175165.

ALLEN H. WRIGHT

City Clerk of the City of San Diego, California.

By Clark M. Foote Jr Deputy.

RIGHT OF WAY CONTRACT.

We, I. Gellein and Eldrid Gellein, husband and wife, as joint tenants, For and in consideration of the benefits to accrue by the location and construction of a sewer line by the City of San Diego, California, through and across the property hereinafter described, and in consideration of the sum of One Dollar (\$1.00), to us in hand paid, the receipt of whereof is hereby acknowledged, do hereby grant to the City of San Diego, a municipal corporation in the County of San Diego, State of California, an easement and right of way for the construction and maintenance of a line of sewers through, along and across all that certain real property, situate in the City of San Diego, County of San Diego, State of California, particularly described as follows, to-wit:

The North four feet of the East 63 feet of Lot 23, Block 16, University Heights, according to Amended Map thereof made by G. A. d'Hemecourt, filed in the Office of the County Recorder of said San Diego County.

TO HAVE AND TO HOLD the above granted and described right of way unto the said City of San Diego, its successors and assigns forever, as a right of way for a sewer pipe line.

IN WITNESS WHEREOF we have hereunto set our hands and seals this 10th day of June 1925.

I. GELLEIN (SEAL)  
ELDRID GELLEIN (SEAL)

STATE OF CALIFORNIA,) ss.  
COUNTY OF SAN DIEGO)

On this 10th day of June, 1925, before me, E. H. Brooks, a Notary Public in and for the said County of San Diego, State of California, residing therein, duly commissioned and sworn, personally appeared I. Gellein and Eldrid Gellein personally known to me to be the persons whose names are subscribed to the within instrument, and they duly acknowledged to me that they executed the same.

IN WITNESS WHEREOF, I have hereunto set my hand and affixed my official seal, at my office in the County of San Diego, the day and year in this certificate first above written.

E. H. BROOKS,

Notary Public in and for the County of San Diego,  
State of California.

(SEAL)

My Commission expires May 28, 1926.

RECORDED AT REQUEST OF City Clerk JUN 24 1925 at 35 Min. past 10 o'clock  
A. M. In Book No. 1089 Page 462 of Deeds. Records of San Diego County, Calif.

JOHN H. FERRY, County Recorder,  
By N. C. PARSONS, Deputy.

I HEREBY CERTIFY that the above and foregoing is a full, true and correct copy of Right of Way Contract from I. Gellein and Eldrid Gellein, husband and wife, to the City Of San Diego, California, being Document No. 175166.

ALLEN H. WRIGHT

City Clerk of the City of San Diego, California.

By Clark M. Foote Jr Deputy.

E A S E M E N T

We, A. F. Goodwine and Agnes J. Goodwine, husband and wife, as joint tenants, For and in consideration of One DOLLAR Do Hereby Grant to the City of San Diego, a Municipal Corporation, in the County of San Diego, State of California, an easement and right of way for alley purposes, through, over and across All that Real Property situated in the City of San Diego, County of San Diego, State of California, bounded and described as follows:

The East Sixteen (16) feet of Lot 9, Block E, Teralta, according to Map thereof No. 265, filed in the Office of the County Recorder of San Diego County, California.

TO HAVE AND TO HOLD the above granted and described premises unto the said grantee, its successors and assigns, forever for alley purposes.

Witness our hands and seals this 29th day of May 1925.

A. F. GOODWINE (SEAL)  
AGNES J. GOODWINE (SEAL)

STATE OF CALIFORNIA,) ss.  
COUNTY OF SAN DIEGO,)

On this Twenty-ninth day of May, A. D. Nineteen Hundred and twenty-five before me, Rodney H. Yale, a Notary Public in and for said County, residing therein, duly commissioned and sworn, personally appeared A. F. Goodwine and Agnes J. Goodwine, husband and wife, known to me to be the persons described in and whose names are subscribed to the within instrument, and acknowledged to me that they executed the same.

IN WITNESS WHEREOF, I have hereunto set my hand and affixed my Official Seal, at my office in San Diego, County of San Diego, State of California, the day and year in this certificate first above written.

RODNEY H. YALE

Notary Public in and for the County of San Diego,  
State of California.

(SEAL)

My Commission Expires Oct. 17, 1928.

RECORDED AT REQUEST OF City Clerk JUN 24 1925 at 35 Min. past 10 o'clock A. M.  
In Book No. 1089 Page 463 of Deeds. Records of San Diego County, Calif.

JOHN H. FERRY, County Recorder,  
By N. C. PARSONS, Deputy.

I HEREBY CERTIFY that the above and foregoing is a full, true and correct copy of Easement from A. F. Goodwine and Agnes J. Goodwine, husband and wife, to the City of San Diego, California, being Document No. 175167.

ALLEN H. WRIGHT

City Clerk of the City of San Diego, California.

By Clark M. Foote Jr Deputy.

G R A N T D E E D.

I, A. M. SHOOK, For and in consideration of Fifteen hundred (1500) DOLLARS, Do hereby Grant to the City of San Diego, a Municipal Corporation, in the County of San Diego, State of California, All that Real Property situated in the City of San Diego, County of San Diego, State of California, bounded and described as follows:

Lot Eight (8) in Block "J" of the Resubdivision of Block "H" and of Lots Twenty-six to Thirty-eight, inclusive, of Block "G", of Encanto Heights, according to the Map thereof No. 1170, filed in the office of the Recorder of said County March 6, 1909;

Also, Lot Eight (8) of Encanto Park Addition to Encanto Heights, according to the Map thereof No. 1228, filed in the office of the Recorder of said County January 10, 1910;

Also, Lot Two (2) of Rosement Addition to Encanto Heights, according to the Map thereof No. 1133, filed in the office of the Recorder of said County May 12, 1908;

Subject to the City and State and County Taxes.

(Documentary stamps fifty cents, one dollar.)

TO HAVE AND TO HOLD the above granted and described premises unto the said grantee, its successors and assigns, forever.

WITNESS my hand and seal this 24 day of June, 1925.

A. M. SHOOK

(SEAL)

STATE OF CALIFORNIA) ss.  
COUNTY OF SAN DIEGO)

On this 24th day of June, A. D. Nineteen Hundred and Twenty-five before me, E. H. BROOKS, a Notary Public in and for said County, residing therein, duly commissioned and sworn, personally appeared A. M. SHOOK, known to me to be the person described in and whose name is subscribed to the within instrument, and acknowledged to me that he executed the same.

IN WITNESS WHEREOF, I have hereunto set my hand and affixed my Official Seal, at my office, in the City of San Diego, County of San Diego, State of California, the day and year in this certificate first above written.

E. H. BROOKS,

Notary Public in and for the County of San Diego,  
State of California.

(SEAL)

RECORDED AT REQUEST OF City Clerk JUN 29 1925 at 15 Min. past 3 o'clock P. M.  
In Book No. 1107 Page 33 of Deeds. Records of San Diego County, Calif.

JOHN H. FERRY, County Recorder,  
By N. C. PARSONS, Deputy.

I HEREBY CERTIFY that the above and foregoing is a full, true and correct copy of Grant Deed from A. M. Shook, to the City of San Diego, California, being Document No. 175565.

ALLEN H. WRIGHT

City Clerk of the City of San Diego, California.

By Clark M. Foote Jr Deputy.

GRANT DEED.

I, EDITH F. COLLIER, For and in consideration of the sum of TEN (\$10.00) DOLLARS, Do hereby Grant to CITY OF SAN DIEGO, a municipal corporation, All that Real Property situated in County of San Diego, State of California, bounded and described as follows:

The South Half of the Southeast Quarter of the Northeast Quarter of Section Nineteen (19), Township Fourteen (14) South, Range One (1) East, S.B.M., according to the Government Survey.

(Documentary stamp one dollar)

TO HAVE AND TO HOLD the above granted and described premises unto the said Grantee, its successors and assigns forever.

WITNESS my hand and seal this 11th day of June, 1925.

EDITH F. COLLIER

(SEAL)

State of California,) ss.  
County of San Diego,)

On this 23rd day of June, 1925, before me, Minnie Couffield, a Notary Public in and for said County and State, personally appeared Edith F. Collier, known to me to be the person whose name is subscribed to the foregoing instrument, and acknowledged to me that she executed the same.

WITNESS my hand and official seal the day and year in this Certificate first above written.

(SEAL) MINNIE COUFFIELD Notary Public in and for said County and State. RECORDED AT REQUEST OF City Clerk JUL 8 1925 at 10.Min. past 9 o'clock A. M. In Book No. 1098 Page 260 of DEEDS. Records of San Diego County, Calif. JOHN H. FERRY, County Recorder, By N. C. PARSONS, Deputy.

I HEREBY CERTIFY that the above and foregoing is a full, true and correct copy of GRANT DEED from Edith F. Collier, to the City of San Diego, California, being Document No. 175703.

ALLEN H. WRIGHT City Clerk of the City of San Diego, California. By Clark M. Fote Deputy.

GRANT DEED.

We, Roy Calhoun, sometimes known as Roy Calhoun, and Gae S. Calhoun, sometimes known as Gae. S. Calhoun, husband and wife, as joint tenants, For and in consideration of the sum of Ten (10.00) DOLLARS, Do Hereby Grant to City of San Diego, a municipal corporation, All that Real Property situated in the City of San Diego, County of San Diego, State of California, bounded and described as follows:

East forty-five (45) feet measured along the North line, of Lot Twenty-Seven (27) in the Resubdivision of a part of Block Forty (40) of Normal Heights, in the County of San Diego, State of California, according to map of said Resubdivision No. 1312 filed in the office of the County Recorder of said San Diego County, February 9th, 1911.

(Documentary stamp one dollar)

WITNESS our hands and seals this 27th day of May, 1925.

ROY CALHOON (SEAL) GAE S. CALHOON (SEAL)

State of California,) County of San Diego,) ss.

On this 27th day of May, 1925, before me, a Notary Public in and for said County and State, personally appeared Roy Calhoun, sometimes known as Roy Calhoun, and Gae S. Calhoun, sometimes known as Gae S. Calhoun, known to me to be the persons whose names are subscribed to the foregoing instrument, and acknowledged to me that they executed the same.

WITNESS my hand and official seal the day and year in this Certificate first above written.

(SEAL) P. B. ECKHART Notary Public in and for said County and State. My Commission Expires Jan. 2, 1929. RECORDED AT REQUEST OF City Clerk JUL 8 1925 at 10 Min. past 9 o'clock A. M. In Book No. 1098 Page 259 of DEEDS. Records of San Diego County, Calif. JOHN H. FERRY, County Recorder, By N. C. PARSONS, Deputy.

I HEREBY CERTIFY that the above and foregoing is a full, true and correct copy of Grant Deed from Roy Calhoun and Gae S. Calhoun, husband and wife, to the City of San Diego, California, being Document No. 175866.

ALLEN H. WRIGHT City Clerk of the City of San Diego, California. By Clark M. Fote Deputy.

GRANT DEED.

W. C. RUTHERFORD, AND MARGARET B. RUTHERFORD (husband and wife) F. RUSSELL ABER, AND DAISY ABER (husband and wife) For and in consideration of the sum of twenty-two hundred (2200) DOLLARS, Do Hereby Grant to the City of San Diego, a Municipal Corporation, in the County of San Diego, State of California, All that Real Property situated in the City of San Diego, County of San Diego, State of California, bounded and described as follows:

All that portion of the southwest quarter of the northwest quarter of Pueblo Lot 1122 of the Pueblo Lands of The City of San Diego, in the County of San Diego, State of California, described as follows:

Beginning at a point on the south line of Sutter Street distant 148.92 feet easterly from the east line of Bellevue, as shown on Map No. 1525, filed in the office of the County Recorder of said San Diego County, January 29, 1913; thence southerly on a straight line, a distance of 114.93 feet to a point on the north line of the alley adjacent to blocks 460 and 461, as shown on the amended Map of Winder's Subdivision, Map No. 654, said point being 157.84 feet westerly from the west line of Jackdaw Street; thence easterly along the north line of said alley, a distance of 60 feet to a point; thence northerly on a straight line to a point on the south line of Sutter Street distant 208.92 feet easterly from the east line of said Bellevue; thence westerly along the south line of Sutter Street, a distance of 60 feet to the point or place of beginning.

To have and to Hold the above granted and described premises unto the said grantee, its successors and assigns, forever.

WITNESS our hands and seals this 6th day of 1925.

H. C. RUTHERFORD (SEAL) MARGARET B. RUTHERFORD (SEAL) F. RUSSELL ABER (SEAL) DAISY ABER (SEAL)

STATE OF CALIFORNIA,) COUNTY OF SAN DIEGO,) ss.

On this 6th day of July, A. D. Nineteen Hundred and Twenty-five before me, Hope W. Ames a Notary Public in and for said County, residing therein, duly commissioned and sworn, personally appeared W. C. RUTHERFORD and Margaret B. Rutherford, F. RUSSELL ABER, and Daisy Aber known to me to be the persons described in and whose names are subscribed to the within instrument, and acknowledged to me that they executed the same.

IN WITNESS WHEREOF, I have hereunto set my hand and affixed my Official Seal, at my office, in the City of San Diego, County of San Diego, State of California, the day and year in this certificate first above written.

(SEAL) HOPE W. AMES Notary Public in and for the County of San Diego, State of California. My Commission Expires Sept. 24, 1928.



RECORDED AT REQUEST OF City Clerk JUL 8 1925 at 10 Min. past 9 o'clock A. M.  
In Book No. 1098 Page 262 of DEEDS. Records of San Diego County, Calif.

JOHN H. FERRY, County Recorder,  
By N. C. PARSONS, Deputy.

I HEREBY CERTIFY that the above and foregoing is a full, true and correct copy of Grant Deed from W. C. Rutherford, and Margaret B. Rutherford, husband and wife; F. Russell Aber, and Daisy Aber, husband and wife, to the City of San Diego, California, being Document No. 175867.

ALLEN H. WRIGHT  
City Clerk of the City of San Diego, California.

By Clark M. Foote Jr Deputy.

GRANT DEED.

M. HALL and ETTA HALL, husband and wife, of The City of San Diego, California, For and in consideration of Eighteen hundred (1800) DOLLARS, Do Hereby grant to the City of San Diego, a Municipal Corporation, in the County of San Diego, State of California, All that Real Property situated in the City of San Diego, County of San Diego, State of California, bounded and described as follows:

All that portion of Fractional Block 404, of Horton's Addition, in The City of San Diego, County of San Diego, State of California, according to the map thereof made by L. L. Lockling, on file in the office of the Recorder of said San Diego County, described as follows:

Beginning at a point on the South line of Block 404, Horton's Addition, distant 131.20 feet west from the southeast corner of said block; thence south 89° 16' west along the south line of said block a distance of 59.56 feet to a point; thence north 63° 15' west a distance of 4.32 feet to a point; thence north 36° 53' west a distance of 41.87 feet to a point; thence northerly on a curve to the right along the arc of a circle whose radius is 172.80 feet, a distance of 61.51 feet to a point on the north line of said block 404; thence north 89° 49' east along the north line of said block 404, a distance of 53.00 feet to a point; thence southeasterly on a cruve to the left along the arc of a circle whose radius is 122.80 feet a distance of 28.81 feet to a point; thence south 36° 53' east tangent to the last described curve a distance of 81.76 feet to the point or place of beginning.

TO HAVE AND TO HOLD the above granted and described premises unto the said grantee, its successors and assigns, forever.

WITNESS our hands and seals this 29th day of June, 1925.

M. HALL (SEAL)  
ETTA HALL (SEAL)

STATE OF CALIFORNIA,) ss.  
COUNTY OF SAN DIEGO,)

On this 29th day of June, A. D. Nineteen Hundred and Twenty-five before me, Edward C. Hall a Notary Public in and for said County, residing therein, duly commissioned and sworn, personally appeared M. HALL and ETTA HALL, husband and wife, known to me to be the persons described in and whose names are subscribed to the within instrument, and acknowledged to me that they executed the same.

IN WITNESS WHEREOF, I have hereunto set my hand and affixed my Official Seal, at my office, in the City of San Diego, County of San Diego, State of California, the day and year in this certificate first above written.

EDWARD C. HALL

Notary Public in and for the County of San Diego,  
State of California.

(SEAL)

RECORDED AT REQUEST OF City Clerk JUL 8 1925 at 10 Min. past 9 o'clock A. M.  
In Book No. 1098 Page 261 of DEEDS. Records of San Diego County, Calif.

JOHN H. FERRY, County Recorder,  
By N. C. PARSONS, Deputy.

I HEREBY CERTIFY that the above and foregoing is a full, true and correct copy of Grant Deed from M. Hall and Etta Hall, husband and wife, to the City of San Diego, California, being Document No. 175868.

ALLEN H. WRIGHT  
City Clerk of the City of San Diego, California.

By Clark M. Foote Jr Deputy.

E A S E M E N T.

We, James McMahon and Maria McMahon, husband and wife, For and in Consideration of the benefits to accrue by the location, construction and maintenance of a sewer line through and across the property herein described, and in consideration of the sum of One Dollar (\$1.00) to us in hand paid, the receipt whereof is hereby acknowledged, do hereby grant to the City of San Diego, a municipal corporation in the County of San Diego, State of California, an easement and right of way through, along and across all that certain real property situate in the City of San Diego, County of San Diego, State of California, particularly described as follows, to-wit:

Lot 25, Block 19, University Heights, according to Amended Map thereof made by G. A. d'Hemecourt, filed in the Office of the County Recorder of said San Diego County.

TO HAVE AND TO HOLD the above granted and described right of way unto the said grantee, its successors and assigns forever, as a right of way for a sewer pipe line.

The purpose of this easement and right of way is for the construction and maintenance of a private sewer lateral inside the property lines, it being understood that the City of San Diego is not to be held liable for any damage resulting from the construction and maintenance of sewer laterals over and across this easment.

IN WITNESS WHEREOF, we have hereunto set our hands and seals this 24th day of June, 1925.

JAMES McMAHON (SEAL)  
MARIA McMAHON (SEAL)

STATE OF CALIFORNIA,) ss.  
COUNTY OF SAN DIEGO,)

On this 24th day of June, 1925, before me, E. H. Brooks a Notary Public in and for the said County of San Diego, State of California, residing therein, duly commissioned and sworn, personally appeared James McMahon and Maria McMahon personally known to me to be the persons whose names are subscribed to the within instrument, and they duly acknowledged to me that they executed the same.

IN WITNESS WHEREOF, I have hereunto set my hand and affixed my official seal, at my office in the County of San Diego, the day and year in this certificate first above written.

E. H. BROOKS,  
Notary Public in and for the County of San Diego,  
State of California.

(SEAL)

My Commission expires May 28, 1926.

RECORDED AT REQUEST OF City Clerk JUL 14 1925 at 50 Min. past 10 o'clock  
A. M. In Book No. 1116 Page 27 of Deeds. Records of San Diego County, Calif.

JOHN H. FERRY, County Recorder,  
By N. C. PARSONS, Deputy.

I HEREBY CERTIFY that the above and foregoing is a full, true and correct copy of EASEMENT from James McMahon and Maria McMahon, husband and wife, to the City of San Diego, California, being Document No. 175909.

ALLEN H. WRIGHT  
City Clerk of the City of San Diego, California.

By Clark M. Foste Jr Deputy.

RIGHT OF WAY CONTRACT.

We, C. C. Amos and Ruth Amos, his wife, and A. A. Amos, as executor of the last will and testament of Willard Amos, deceased, FOR AND IN CONSIDERATION of the benefits to accrue by the location and construction of a sewer line by the City of San Diego, California, through and across the property hereinafter described, and in consideration of the sum of One Dollar (\$1.00), to us in hand paid, the receipt whereof is hereby acknowledged, do hereby grant to the City of San Diego, a municipal corporation in the County of San Diego, State of California, an easement and right of way for the construction and maintenance of a line of sewers through, along and across all that certain real property, situate in the City of San Diego, County of San Diego, State of California, particularly described as follows, to-wit:

The West four feet of the South 40 feet of Lot 44, Block 1, Watkins & Biddles Addition, according to Map thereof filed in the Office of the County Recorder of San Diego County, California.

TO HAVE AND TO HOLD the above granted and described right of way unto the said City of San Diego, its successors and assigns forever, as a right of way for a sewer pipe line.

IN WITNESS WHEREOF we have hereunto set our hands and seal this 16th day of June, 1925.

C. C. AMOS (SEAL)  
RUTH AMOS (SEAL)  
A. A. AMOS (SEAL)  
Executor of estate of  
Willard Amos, Deceased.

STATE OF CALIFORNIA,) ss.  
COUNTY OF SAN DIEGO,)

On this 16th day of June, 1925, before me Chas. W. Amos, a Notary Public in and for the said County of San Diego, State of California, residing therein, duly commissioned and sworn, personally appeared C. C. Amos and Ruth Amos, his wife, and A. A. Amos, as executor of the will of Willard Amos, deceased, personally known to me to be the persons whose names are subscribed to the within instrument, and he duly acknowledged to me they executed the same individually and as such executor.

IN WITNESS WHEREOF, I have hereunto set my hand and affixed my official seal, at my office in the County of San Diego, the day and year in this certificate first above written.

CHAS. W. AMOS  
Notary Public in and for the County of San Diego,  
State of California.

(SEAL)

My Commission expires Dec. 28-26.

RECORDED AT REQUEST OF City Clerk JUL 14 1925 at 50 Min. past 10 o'clock A. M.  
In Book No. 1096 Page 361 of Deeds. Records of San Diego County, Calif.

JOHN H. FERRY, County Recorder,  
By N. C. PARSONS, Deputy.

I HEREBY CERTIFY that the above and foregoing is a full, true and correct copy of RIGHT OF WAY CONTRACT from C. C. Amos and Ruth Amos, his wife, and A. A. Amos, as executor of the last will and testament of Willard Amos, deceased, to the City of San Diego, California, being Document No. 175910.

ALLEN H. WRIGHT  
City Clerk of the City of San Diego, California.

By Clark M. Foste Jr Deputy.

E A S E M E N T

We, H. W. and Jennie A. Von Nordheim, husband and wife, For and in Consideration of the benefits to accrue by the location, construction and maintenance of a sewer line through and across the property herein described, and in consideration of the sum of One Dollar (\$1.00) to us in hand paid, the receipt whereof is hereby acknowledged, do hereby grant to the City of San Diego, a municipal corporation in the County of San Diego, State of California, an easement and right of way through, along and across all that certain real property situate in the City of San Diego, County of San Diego, State of California, particularly described as follows, to-wit:

The South 33 1/3 feet of the North 106 2/3 feet of Lot 48, Block 23, Reed & Hubbell's Addition, according to the Official Map thereof filed in the Office of the County Recorder of said San Diego County.

To Have and to Hold the above granted and described right of way unto the said grantee, its successors and assigns forever, as a right of way for a sewer pipe line.

The purpose of this right of way is for the construction and maintenance of a private sewer lateral inside the property lines, it being understood that the City of San Diego is not to be held liable for any damage resulting from the construction and maintenance of sewer laterals over and across this easment.

In Witness Whereof, we have hereunto set our hands and seals this 23rd day of June 1925

H. W. Von NORDHEIM (Seal)  
MRS. H.W.Von NORDHEIM (Seal)

STATE OF CALIFORNIA, )  
County of San Diego, ) ss.

On this 23rd day of June, 1925, before me, LUCY A AUST a Notary Public in and for the said County of San Diego, State of California, residing therein, duly commissioned and sworn, personally appeared H. W. VON NORDHEIM and JENNIE A. VON NORDHEIM personally known to me to be the persons whose names are subscribed to the within instrument, and they duly acknowledged to me that they executed the same.

In Witness Whereof, I have hereunto set my hand and affixed my official seal, at my office in the County of San Diego, the day and year in this certificate first above written.

LUCY A. AUST  
Notary Public in and for the County of San Diego,  
State of California

(SEAL)

My Commission expires Nov. 26th 1926

RECORDED AT REQUEST OF City Clerk Jul 14, 1925 at 50 Min. past 10 o'clock A. M. In Book No. 1116 Page 30 of Deeds, Records of San Diego County, Calif.

JOHN H. FERRY, County Recorder  
By N. C. PARSONS, Deputy

I HEREBY CERTIFY that the above and foregoing is a full, true and correct copy of Deed from H.W.VonNordheim, et ux to the City of San Diego, California, being Document No. 175911. ALLEN H. WRIGHT, City Clerk of said City

RIGHT OF WAY CONTRACT

By Clark M. Forte Jr Deputy

IRA SHAFER and wife, CORA SHAFER For and in Consideration of the benefits to accrue by the location and construction of a sewer line by the City of San Diego, California, through and across the property hereinafter described, and in consideration of the sum of One Dollar (\$1.00), to them in hand paid, the receipt of whereof is hereby acknowledged, do hereby grant to the City of San Diego, a municipal corporation in the County of San Diego, State of California, an easement and right of way for the construction and maintenance of a line of sewers through, along and across all that certain real property, situate in the City of San Diego, County of San Diego, State of California, particularly described as follows, to-wit:

A sewer line leading from the alley to the west undivided 70 feet of lots #1-2-3, Block 61, City Heights Passing through and near south line of the east 70 feet of lot #3.

To Have and to Hold the above granted and described right of way unto the said City of San Diego, its successors and assigns forever, as a right of way for a sewer pipe line.

In Witness Whereof we have hereunto set our hands and seals this 25th day of June 1925.

IRA SHAFER (Seal)  
CORA SHAFER (Seal)

STATE OF CALIFORNIA )  
County of San Diego ) ss

On this 25th day of June, 1925, before me, Edward Nathaniel Jones a Notary Public in and for the said County of San Diego, State of California, residing therein, duly commissioned and sworn, personally appeared Ira Shafer and Cora Shafer, husband and wife personally known to me to be the persons whose names are subscribed to the within instrument, and they duly acknowledged to me that they executed the same.

IN WITNESS WHEREOF, I have hereunto set my hand and affixed my official seal, at my office in the County of San Diego, the day and year in this certificate first above written.

EDWARD NATHANIEL JONES  
Notary Public in and for the County of San Diego,  
State of California

(SEAL)

My Commission expires February 21, 1928

RECORDED AT REQUEST OF City Clerk Jul 14, 1925 at 50 Min. past 10 o'clock A.M. In Book No. 1116 Page 28 of Deeds, Records of San Diego County, Calif.

JOHN H. FERRY, County Recorder  
By N. C. PARSONS, Deputy

I HEREBY CERTIFY that the above and foregoing is a full, true and correct copy of RIGHT OF WAY CONTRACT from Ira Shafer et ux to the City of San Diego, California, being Document No. 175912.

ALLEN H. WRIGHT  
City Clerk of the City of San Diego, California

By Clark M. Forte Jr Deputy

E A S E M E N T

I, FRANK GRANDIER individual property of the Grantor For and in Consideration of the benefits to accrue by the location, construction and maintenance of a sewer line through and across the property herein described, and in consideration of the sum of One Dollar (\$1.00) to in hand paid, the receipt whereof is hereby acknowledged, do hereby grant to the City of San Diego, a municipal corporation in the County of San Diego, State of California, an easement and right of way through, along and across all that certain real property situate in the City of San Diego, County of San Diego, State of California, particularly described as follows, to-wit:

The Northeasterly one foot of the northwesterly one foot of Lot 6, Block 147, Middletown, according to Partition Map thereof made by J. E. Jackson, filed in the Office of the County Clerk of the County of San Diego, California.

To Have and to Hold the above granted and described right of way unto the said grantee, its successors and assigns forever, as a right of way for a sewer pipe line.

The purpose of this easement and right of way is for the construction and maintenance of a private sewer lateral inside the property lines, it being understood that the City of San Diego is not to be held liable for any damage resulting from the construction and maintenance of sewer laterals over and across this easment.

In Witness Whereof I have hereunto set my hand and seal this 6th day of June

1925

FRANK GRANDIER (SEAL)

STATE OF CALIFORNIA )  
County of San Diego ) ss

On this 11th day of June 1925, before me, Marcos Martinez a Notary Public in and for the said County of San Diego, State of California, residing therein, duly commissioned and sworn, personally appeared Frank Grandier personally known to me to be the person whose name is subscribed to the within instrument and he duly acknowledged to me that he executed the same.

In Witness Whereof, I have hereunto set my hand and affixed my official seal, at my office of the County of San Diego, the day and year in this certificate first above written.

(SEAL) Notary Public in and for the County of San Diego,  
My Commission expires March 4th, 1929 State of California  
RECORDED AT REQUEST OF City Clerk Jul 14, 1925, at 50 Min. past 10 o'clock A.M.  
In Book No. 1052 Page 403, of Deeds, Records of San Diego County, Calif.  
JOHN H. FERRY, County Recorder  
By N. C. PARSONS, Deputy

I HEREBY CERTIFY that the above and foregoing is a full, true and correct copy of EASEMENT from Frank Grandier to the City of San Diego, California, being Document No. 175913.

ALLEN H. WRIGHT  
City Clerk of the City of San Diego, California  
By Clark M. Foote Jr Deputy

RIGHT OF WAY CONTRACT

We, John B. and Orline I. Longmire, husband and wife, For and in Consideration of the benefits to accrue by the location and construction of a sewer line by the City of San Diego, California, through and across the property hereinafter described, and in consideration of the sum of One Dollar (\$1.00), to us in hand paid, the receipt whereof is hereby acknowledged, do hereby grant to the City of San Diego, a municipal corporation in the County of San Diego, State of California, an easement and right of way for the construction and maintenance of a line of sewers through, along and across all that certain real property, situate in the City of San Diego, County of San Diego, State of California, particularly described as follows, to-wit:

The East four feet of the West forty feet of Lots 43, 44, 45, 46 and 47, Block 186, City Heights, according to Amended Map thereof filed in the Office of the County Recorder of said San Diego County, California.

To Have and to Hold the above granted and described right of way unto the said City of San Diego, its successors and assigns forever, as a right of way for a sewer pipe line.

In Witness Whereof we have hereunto set our hands and seals this 27th day of June, 1925.

JOHN B. LONGMIRE (SEAL)  
ORLINE I. LONGMIRE (SEAL)

STATE OF CALIFORNIA, )  
County of San Diego, ) ss

On this 27th day of June 1925, before me, E. H. Brooks, a Notary Public in and for the said County of San Diego, State of California, residing therein, duly commissioned and sworn, personally appeared John B. Longmire and Orline I. Longmire, personally known to me to be the persons whose names are subscribed to the within instrument and they duly acknowledged to me they executed the same.

In Witness Whereof, I have hereunto set my hand and affixed my official seal, at my office in the County of San Diego, the day and year in this certificate first above written.

(SEAL) Notary Public in and for the County of San Diego  
My Commission expires May 28, 1926 State of California  
RECORDED AT REQUEST OF City Clerk Jul 14, 1925 at 50 Min. past 10 o'clock A.M.  
In Book No. 1052 Page 404 of Deeds. Records of San Diego County, Calif.  
JOHN H. FERRY, County Recorder  
By N. C. PARSONS, Deputy

I HEREBY CERTIFY that the above and foregoing is a full, true and correct copy of RIGHT OF WAY CONTRACT from John B. Longmire et ux to the City of San Diego, California, being Document No. 175914.

ALLEN H. WRIGHT  
City Clerk of the City of San Diego, California  
By Clark M. Foote Jr Deputy

RIGHT OF WAY CONTRACT

I, I. W. Malton For and in consideration of the benefits to accrue by the location and construction of a sewer line by the City of San Diego, California, through and across the property hereinafter described, and in consideration of the sum of One Dollar (\$1.00), to me in hand paid, the receipt whereof is hereby acknowledged, do hereby grant to the City of San Diego, a municipal corporation in the County of San Diego, State of California, an easement and right of way for the construction and maintenance of a line of sewers through, along and across all that certain real property situate in the City of San Diego, County of San Diego, State of California, particularly described as follows, to-wit:

The North four feet of the East 40 feet of Lot 12, Block 57, Normal Heights, according to the Official Map thereof filed in the Office of the County Recorder of San Diego County, California, said property being the separate property of the grantor herein.

To Have and to Hold the above granted and described right of way unto the said City of San Diego, its successors and assigns forever, as a right of way for a sewer pipe line.

In Witness Whereof I have hereunto set my hand and seal this 20th day of June 1925.

I. W. MALTON (SEAL)

STATE OF CALIFORNIA, )  
County of San Diego, ) ss

On this 20th day of June 1925, before me, E. H. Brooks a Notary Public in and for the said County of San Diego, State of California, residing therein, duly commissioned and sworn personally appeared I. W. Malton personally known to me to be the person whose name is subscribed to the within instrument, and he duly acknowledged to me he executed the same.

In Witness Whereof, I have hereunto set my hand and affixed my official seal, at my office in the County of San Diego, the day and year in this certificate first above written.

(SEAL) My Commission expires May 28, 1926. E. H. BROOKS Notary Public in and for the County of San Diego, State of California.

RECORDED AT REQUEST OF City Clerk Jul 14 1925 at 50 Min. past 10 o'clock A.M. In Book No. 1116 Page 26 of Deeds, Records of San Diego County, Calif.

JOHN H. FERRY, County Recorder By N. C. PARSONS, Deputy

I HEREBY CERTIFY that the above and foregoing is a full, true and correct copy of Right of Way Contract from I. W. Malton to the City of San Diego, California, being Document No. 175915.

ALLEN H. WRIGHT City Clerk of the City of San Diego, California By Clark M. Foote Jr Deputy

EASEMENT

We, A. M. and Ella M. Steele, husband and wife, For and in Consideration of the benefits to accrue by the location, construction and maintenance of a sewer line through and across the property herein described, and in consideration of the sum of One Dollar (\$1.00) to us in hand paid, the receipt whereof is hereby acknowledged, do hereby grant to the City of San Diego, a municipal corporation in the County of San Diego, State of California, an easement and right of way through, along and across all that certain real property situate in the City of San Diego, County of San Diego, State of California, particularly described as follows, to-wit:

The East 50 feet of Lots 1 and 2, Block 76, Park Villas, according to Map thereof filed in the Office of the County Recorder of San Diego County, California.

To Have and to Hold the above granted and described right of way unto the said grantee, its successors and assigns forever, as a right of way for a sewer pipe line.

The purpose of this easement and right of way is for the construction and maintenance of a private sewer lateral inside the property lines, it being understood that the City of San Diego is not to be held liable for any damage resulting from the construction and maintenance of sewer laterals over and across this easment.

In Witness Whereof, we have hereunto set our hands and seals this 23rd day of June 1925.

A. M. STEELE (SEAL) ELLA M. STEELE (SEAL)

STATE OF CALIFORNIA, ) ss: County of San Diego, )

On this 23rd day of June, 1925, before me, E. H. Brooks a Notary Public in and for the said County of San Diego, State of California, residing therein, duly commissioned and sworn, personally appeared A. M. and Ella M. Steele, personally known to me to be the persons whose names are subscribed to the within instrument, and they duly acknowledged to me that they executed the same.

In Witness Whereof, I have hereunto set my hand and affixed my official seal, at my office in the County of San Diego, the day and year in this certificate first above written.

(SEAL) My Commission expires May 28, 1926 E. H. BROOKS Notary Public in and for the County of San Diego, State of California.

RECORDED AT REQUEST OF City Clerk Jul. 14, 1925 at 50 Min. past 10 o'clock A.M. In Book No. 1116 Page 29 of Deeds Records of San Diego County, Calif.

JOHN H. FERRY, County Recorder By N. C. PARSONS, Deputy

I HEREBY CERTIFY that the above and foregoing is a full, true and correct copy of Easement from A. M. Steele, et ux to the City of San Diego, California, being Document No. 175916.

ALLEN H. WRIGHT City Clerk of the City of San Diego, California By Clark M. Foote Jr Deputy

GRANT DEED

We, James E. Dillon and Ruth Dillon, husband and wife, For and in consideration of One Dollar Do Hereby Grant to the City of San Diego, a Municipal Corporation, in the County of San Diego, State of California, All that Real Property situated in the City of San Diego, County of San Diego, State of California, bounded and described as follows:

Beginning at a point on the northeasterly line of Lot 12, Block 176, Middletown, according to Partition Map thereof made by John E. Jackson, filed in the Office of the County Clerk of the County of San Diego, California, distant 17.16 feet southeasterly from the northerly corner of said lot 12; thence southeasterly along the northeasterly line of said Lot 12 and the northeasterly line of Lot 11, said Block 176, to an intersection with a line drawn parallel to, distant 25 feet northwesterly and at right angles from the southeasterly line of said Lot 11; thence southwesterly along a line drawn parallel to, distant 25 feet northwesterly and at right angles from the southeasterly line of said Lot 11, a distance of 10.64 feet to a point; thence northwesterly on a straight line to the point or place of beginning; being a strip of land along the northeasterly sides of a portion of said Lots 11 and 12, Middletown.

To Have and to Hold the above granted and described premises unto the said grantee, its successors and assigns, forever for street purposes; as and for a portion of Titus Street.

Witness our hands and seals this 7th day of August 1924.

JAMES E. DILLON (SEAL) RUTH DILLON (SEAL)

STATE OF CALIFORNIA, ) ss  
County of San Diego, )

On this 7th day of August, A.D. Nineteen Hundred and Twenty-four before me, E. H. Brooks, a Notary Public in and for said County, residing therein, duly commissioned and sworn, personally appeared James E. Dillon and Ruth Dillon, known to me to be the persons described in and whose names are subscribed to the within instrument, and acknowledged to me that they executed the same.

In Witness Whereof, I have hereunto set my hand and affixed my Official Seal, at my office, in the City of San Diego, County of San Diego, State of California, the day and year in this certificate first above written.

(SEAL) My Commission expires May 28, 1926  
Notary Public in and for the County of San Diego, State of California.

RECORDED AT REQUEST OF Gtee. Jul 28, 1925 at 6 Min. past 9 o'clock A.M. In Book No. 1056 Page 476 of Deeds Records of San Diego County, Calif.  
JOHN H. FERRY, County Recorder  
By L. B. WOODARD, Deputy

I HEREBY CERTIFY that the above and foregoing is a full, true and correct copy of Grant Deed from James E. Dillon et ux to The City of San Diego, California, being Document No. 176344.

ALLEN H. WRIGHT  
City Clerk of the City of San Diego, California  
By Clark M. Foote Jr Deputy

RIGHT OF WAY DEED

We, Albert W. Daniels and Poppy Daniels, husband and wife, For and in consideration of the sum of One Dollar (\$1.00) to us in hand paid, the receipt whereof is hereby acknowledged, do hereby grant to The City of San Diego, a municipal corporation in the County of San Diego, State of California, an easement and right of way for street purposes through, along and across all that certain real property situate in the City of San Diego, County of San Diego, State of California, described as follows:

Beginning at the westerly corner of Lot 5, Block 20, Middletown Addition; thence southeasterly along the southwesterly line of said Block 20 to the southerly corner of Lot 6, said Block 20; thence northeasterly along the southeasterly line of said Lot 6, a distance of 5.98 feet to a point; thence northwesterly on a straight line to the point or place of beginning; being a triangular strip of land along the southwesterly side of Lots 5 and 6, Block 20, Middletown Addition, according to Map of Pueblo Lot 1121, surveyed by Order of the Referees in the case of Wm. Roark et al., vs. J. F. Forward et al., filed in the Office of the County Clerk of the County of San Diego, State of California.

To have and to hold the above granted and described right of way unto the said The City of San Diego, its successors and assigns forever, as a right of way for street purposes.

Witness our hands this 10th day of August 1924

ALBERT W. DANIELS  
MRS. POPPY DANIELS

STATE OF CALIFORNIA, ) ss.  
County of San Diego, )

On this 10th day of August, 1924, before me, E. H. Brooks, a Notary Public in and for the said County of San Diego, State of California, residing therein, duly commissioned and sworn, personally appeared Albert W. Daniels and Poppy Daniels, personally known to me to be the persons whose names are subscribed to the within instrument and they duly acknowledged to me that they executed the same.

In Witness Whereof, I have hereunto set my hand and affixed my official seal, at my office in the County of San Diego, the day and year in this certificate first above written.

(SEAL) My Commission expires May 28, 1926  
Notary Public in and for the County of San Diego, State of California

RECORDED AT REQUEST OF City of San Diego, Jul 28, 1925 at 7 Min. past 9 o'clock A.M. In Book No. 1056 Page 477 of Deeds Records of San Diego County, Calif.  
JOHN H. FERRY, County Recorder  
By L. B. WOODARD, Deputy

I HEREBY CERTIFY that the above and foregoing is a full, true and correct copy of Right of Way Deed from Albert W. Daniels, et ux to The City of San Diego, California, being Document No. 176345.

ALLEN H. WRIGHT  
City Clerk of the City of San Diego, California  
By Clark M. Foote Jr Deputy

RIGHT OF WAY DEED

I, Alfred Peter Hansen, a single man, For valuable consideration, do hereby grant to The City of San Diego, a municipal corporation in the County of San Diego, State of California, an easement and right of way for street purposes through, along and across all that certain real property situate in the City of San Diego, County of San Diego, State of California, described as follows:

Beginning at a point on the northeasterly line of Lot 11, Block 176, Middletown; where said line is intersected by a line drawn parallel with, distant 25 feet northwesterly and at right angles from the southeasterly line of said Lot 11; thence southwesterly along said line drawn parallel with, distant 25 feet northwesterly and at right angles from the southeasterly line of said Lot 11, a distance of 10.64 feet to a point; thence southeasterly on a straight line to a point on the southwesterly line of Columbia Street distant 28.04 feet southeasterly from the point of intersection of the southwesterly line of Columbia Street with the northerly line of Middletown; thence northwesterly along the southwesterly line of Columbia Street to an intersection with the northerly line of Middletown; thence westerly along the northerly line of Middletown (also the northeasterly line of said Lot 11) to the point or place of beginning; being a strip of land along the northeasterly side of Lot 10 and the southeasterly 25 feet of Lot 11, Block 176, Middletown, said Middletown being according to

Partition Map thereof made by J. E. Jackson, and filed in the Office of the County Clerk of the County of San Diego, California.

To Have and to Hold the above granted and described right of way unto the said The City of San Diego, its successors and assigns forever, as a right of way for street purposes.

Witness my hand this 15th day of July 1925

ALFRED P. HANSEN

STATE OF CALIFORNIA, )  
County of San Diego, ) ss.

On this 15th day of July 1925, before me, E. H. Brooks a Notary Public in and for the said County of San Diego, State of California, residing therein, duly commissioned and sworn, personally appeared Alfred Peter Hansen personally known to me to be the person whose name is subscribed to the within instrument, and he duly acknowledged to me that he executed the same.

In Witness Whereof, I have hereunto set my hand and affixed my official seal, at my office in the County of San Diego, the day and year in this certificate first above written.

(SEAL)

My Commission expires May 28, 1926

RECORDED AT REQUEST OF Gtee. Jul. 28, 1925 at 8 Min. past 9 o'clock A.M. In Book No. 1116 Page 92 of Deeds Records of San Diego County, Calif.

E. H. BROOKS  
Notary Public in and for the County of San Diego,  
State of California

JOHN H. FERRY, County Recorder  
By L. B. WOODARD, Deputy

I HEREBY CERTIFY that the above and foregoing is a full, true and correct copy of Right of Way Deed to the City of San Diego, California, from Alfred Peter Hansen, being Document No. 176346.

ALLEN H. WRIGHT  
City Clerk of the City of San Diego, California

By Clark M. Foote Jr Deputy

#### RIGHT OF WAY DEED

We, Patrick A. Stanton and Mary Stanton, husband and wife, For and in consideration of the sum of One Dollar (\$1.00) to us in hand paid, the receipt whereof is hereby acknowledged, do hereby grant to the City of San Diego, a municipal corporation in the County of San Diego, State of California, an easement and right of way for street purposes through, along and across all that certain real property situate in the City of San Diego, County of San Diego, State of California, described as follows:

Beginning at the southerly corner of Lot 8, Block 20, Middletown Addition, thence northwesterly along the southwesterly line of said Block 20 to the most westerly corner of Lot 7, said Block 20; thence northeasterly along the northwesterly line of said Lot 7, a distance of 5.98 feet to a point; thence southeasterly on a straight line to the point or place of beginning; being a strip of land along the southwesterly side of Lots 7 and 8, Block 20, Middletown Addition, according to Map of Pueblo Lot 1121, surveyed by Order of the Referees in the Case of Wm. Roark et al., vs. J. F. Forward et al., and filed in the Office of the County Clerk of the County of San Diego, State of California.

To Have and to Hold the above granted and described right of way unto the said The City of San Diego, its successors and assigns forever, as a right of way for street purposes.

Witness our hands this 7th day of August 1924.

PATRICK A. STANTON  
MARY STANTON

STATE OF CALIFORNIA, )  
County of San Diego, ) ss.

On this 7th day of August 1924, before me, E. H. Brooks a Notary Public in and for the said County of San Diego, State of California, residing therein, duly commissioned and sworn, personally appeared Patrick A. Stanton and Mary Stanton personally known to me to be the persons whose names are subscribed to the within instrument and they duly acknowledged to me that they executed the same.

In Witness Whereof, I have hereunto set my hand and affixed my official seal, at my office in the County of San Diego, the day and year in this certificate first above written.

(SEAL)

My Commission expires May 28, 1926.

RECORDED AT REQUEST OF Gtee. Jul. 28, 1925 at 9 Min. past 9 o'clock A.M. In Book No. 1116 Page 93 of Deeds Records of San Diego County, Calif.

E. H. BROOKS  
Notary Public in and for the County of San Diego,  
State of California

JOHN H. FERRY, County Recorder  
By L. B. WOODARD, Deputy

I HEREBY CERTIFY that the above and foregoing is a full, true and correct copy of Right of Way Deed from Patrick A. Stanton et ux to The City of San Diego, California, being Document No. 176347

ALLEN H. WRIGHT  
City Clerk of the City of San Diego, California

By Clark M. Foote Jr Deputy

#### E A S E M E N T

We, William H and Lillie C. Meech, husband and wife, For and in Consideration of the benefits to accrue by the location, construction and maintenance of a sewer line through and across the property herein described, and in consideration of the sum of One Dollar (\$1.00) to us in hand paid, the receipt whereof is hereby acknowledged, do hereby grant to the City of San Diego, a municipal corporation in the County of San Diego, State of California, an easement and right of way through, along and across all that certain real property situate in the City of San Diego, County of San Diego, State of California, particularly described as follows, to-wit:

The South Four feet of Lot 2, Block 62, City Heights, according to Amended Map thereof filed in the Office of the County Recorder of San Diego County, California.

To Have and to Hold the above granted and described right of way unto the said grantee, its successors and assigns forever, as a right of way for a sewer pipe line. The purpose of this easement and right of way is for the construction and maintenance of a private sewer lateral inside the property lines, it being understood that the City of San Diego is not to be held liable for any damage resulting from the construction and maintenance of sewer laterals over and across this easment.

In Witness Whereof we have hereunto set our hands and seals this Thirteenth day of July 1925

WILLIAM H. MEECH (SEAL)  
LILLIE C. MEECH (SEAL)

STATE OF CALIFORNIA, )  
County of San Diego, ) ss.

On this 13th day of July, 1925, before me, H. A. Rossman a Notary Public in and for the said County of San Diego, State of California, residing therein, duly commissioned and sworn, personally appeared William Meech and Lillie C. Meech Hus & Wife as Joint Tenants personally known to me to be the persons whose names are subscribed to the within instrument, and he duly acknowledged to me that they executed the same.

In Witness Whereof, I have hereunto set my hand and affixed my official seal, at my office in the County of San Diego, the day and year in this certificate first above written.

(SEAL) H. A. ROSSMAN  
Notary Public in and for the County of San Diego,  
State of California

My Commission expires Oct. 10, 1928  
RECORDED AT REQUEST OF City Clerk Aug. 4, 1925 at 55 Min. past 2 o'clock P.M.  
In Book No. 1052, Page 479 of Deeds, Records of San Diego County, Calif.

JOHN H. FERRY, County Recorder  
By L. B. WOODARD, Deputy

I HEREBY CERTIFY that the above and foregoing is a full, true and correct copy of Easement from William H. Meech et ux to The City of San Diego, California, being Document No. 176789.

ALLEN H. WRIGHT  
City Clerk of the City of San Diego, California

By Clark M. Foote Jr Deputy

E A S E M E N T

I, We, C. E. Thomson, and Ida E. Thomson, husband and wife, For and in Consideration of the benefits to accrue by the location, construction and maintenance of a sewer line through and across the property herein described, and in consideration of the sum of One Dollar (\$1.00) to them in hand paid, the receipt whereof is hereby acknowledged, do hereby grant to the City of San Diego, a municipal corporation in the County of San Diego, State of California, an easement and right of way through, along and across all that certain real property situate in the City of San Diego, County of San Diego, State of California, particularly described as follows, to-wit:

Lot 26, Block 53, University Heights, according to Amended Map thereof made by G. A. d'Hemecourt, filed in the Office of the County Recorder of San Diego County, California.

To Have and to Hold the above granted and described right of way unto the said grantee, its successors and assigns forever, as a right of way for a sewer pipe line.

The purpose of this easement and right of way is for the construction and maintenance of a private sewer lateral inside the property lines, it being understood that the City of San Diego is not to be held liable for any damage resulting from the construction and maintenance of sewer laterals over and across this easment.

In Witness Whereof, we have hereunto set our hands and seals this 15th day of July 1925.

C. E. THOMSON (SEAL)  
IDA E. THOMSON (SEAL)

STATE OF CALIFORNIA, )  
County of San Diego, ) ss.

On this 15th day of July 1925, before me, E. H. Brooks a Notary Public in and for the said County of San Diego, State of California, residing therein, duly commissioned and sworn, personally appeared C. E. Thomson and Ida E. Thomson personally known to me to be the persons whose names are subscribed to the within instrument, and they duly acknowledged to me that they executed the same.

In Witness Whereof, I have hereunto set my hand and affixed my official seal, at my office in the County of San Diego, the day and year in this certificate first above written.

(SEAL) E. H. BROOKS  
Notary Public in and for the County of San Diego,  
State of California

My Commission expires May 28, 1926.  
RECORDED AT REQUEST OF City Clerk Aug. 4, 1925, at 56 Min. past 2 o'clock P.M.  
In Book No. 1052 Page 481 of Deeds, Records of San Diego County, Calif.

JOHN H. FERRY, County Recorder  
By L. B. WOODARD, Deputy

I HEREBY CERTIFY that the above and foregoing is a full, true and correct copy of Easement from C. E. Thomson et ux to The City of San Diego, California, being Document No. 176792.

ALLEN H. WRIGHT  
City Clerk of the City of San Diego, California

By Clark M. Foote Jr Deputy

RIGHT OF WAY CONTRACT

Lawrence Michel and Dorothy K. Michel -Husband & Wife as Joint Tenants For and in Consideration of the benefits to accrue by the location and construction of a sewer line by the City of San Diego, California, through and across the property hereinafter described and in consideration of the sum of One Dollar (\$1.00), to them in hand paid, the receipt of whereof is hereby acknowledged, do hereby grant to the City of San Diego, a municipal corporation in the County of San Diego, State of California, an easement and right of way for the construction and maintenance of a line of sewers through, along and across all that certain real property, situate in the City of San Diego, County of San Diego, State of California, particularly described as follows, to-wit:



The East Four Feet of Lots - 10 - in Block 11- of Normal Heights -in San Diego- City - Calif; To Have and to Hold the above granted and described right of way unto the said City of San Diego, its successors and assigns forever, as a right of way for a sewer pipe line.

In Witness Whereof we have hereunto set our hands and seal this First - day of July - 1925

LAURENCE MICHEL (SEAL)  
DOROTHY K. MICHEL (SEAL)

STATE OF CALIFORNIA ) ss.  
County of San Diego )

On this First day of July 1925, before me, H. A. Rossman a Notary Public in and for the said County of San Diego, State of California, residing therein duly commissioned and sworn, personally appeared Lawrence Michel & Dorothy K. Michel personally known to me to be the persons whose names subscribed to the within instrument, and they duly acknowledged to me that they executed the same.

In Witness Whereof, I have hereunto set my hand and affixed my official seal, at my office in the County of San Diego, the day and year in this certificate first above written.

(SEAL)  
My Commission expires Oct. 10, 1928

H. A. ROSSMAN  
Notary Public in and for the County of San Diego,  
State of California

RECORDED AT REQUEST OF City Clerk Aug. 4, 1925 at 57 Min. past 2 o'clock P.M.  
In Book No. 1052 Page 482 of Deeds, Records of San Diego County, Calif.

JOHN H. FERRY, County Recorder  
By L. B. WOODARD, Deputy

I HEREBY CERTIFY that the above and foregoing is a full, true and correct copy of Right of Way Contract between Lawrence Michel et ux and The City of San Diego, California, being Document No. 176793

ALLEN H. WRIGHT  
City Clerk of the City of San Diego, California

By Clark M. Foote Jr Deputy

RIGHT OF WAY CONTRACT

Mrs. Edith Weber a widow For and in Consideration of the benefits to accrue by the location and construction of a sewer line by the City of San Diego, California, through and across the property hereinafter described, and in consideration of the sum of One Dollar (\$1.00), to in hand paid, the receipt of whereof is hereby acknowledged, do I hereby grant to the City of San Diego, a municipal corporation in the County of San Diego, State of California, an easement and right of way for the construction and maintenance of a line of sewers through, along and across all that certain real property situate in the City of San Diego, County of San Diego, State of California, particularly described as follows, to-wit:

West 40 ft. of lots 26 & 27 in block 3 of the subdivision of lots 7-17 inc. in Blk. N. of Teralta ac. to amended map thereof #1237 filed in the office of the Co. recorder of said San Diego Co. Feb. 14, 1910

To Have and to Hold the above granted and described right of way unto the said City of San Diego, its successors and assigns forever, as a right of way for a sewer pipe line.

In Witness Whereof I have hereunto set my hand and seal this 9th day of July 1925

MRS. EDITH WEBER (SEAL)

STATE OF CALIFORNIA ) ss.  
County of San Diego )

On this 9th day of July 1925, before me, A. V. Lyons a Notary Public in and for the said County of San Diego, State of California, residing therein, duly commissioned and sworn, personally appeared Mrs. Edith Weber personally known to me to be the person whose name is subscribed to the within instrument, and she duly acknowledged to me that she executed the same.

In Witness Whereof, I have hereunto set my hand and affixed my official seal, at my office in the County of San Diego, the day and year in this certificate first above written.

(SEAL)  
My Commission expires Jan 9, 1926.

A. V. LYONS  
Notary Public in and for the County of San Diego,  
State of California.

~~On this 9th day of July 1925, before me, A. V. Lyons a Notary Public in and for the said County of San Diego, State of California, residing therein, duly commissioned and sworn, personally appeared Mrs. Edith Weber personally known to me to be the person whose name is subscribed to the within instrument and she duly acknowledged to me that she executed the same.~~

~~In Witness Whereof, I have hereunto set my hand and affixed my official seal, at my office in the County of San Diego, the day and year in this certificate first above written.~~

~~(SEAL)  
My Commission expires Jan 9, 1926~~

~~A. V. LYONS  
Notary Public in and for the County of San Diego,~~

~~RECORDED AT REQUEST OF City Clerk Aug. 4, 1925 at 58 Min. past 2 o'clock P. M. in book No. 1052 Page 483 of Deeds, Records of San Diego County, Calif.~~

~~JOHN H. FERRY, County Recorder  
By L. B. WOODARD, Deputy~~

~~I HEREBY CERTIFY that the above and foregoing is a full, true and correct copy of Right of Way Contract between Mrs. Edith Weber and The City of San Diego, California, being Document No. 176795.~~

~~ALLEN H. WRIGHT  
City Clerk of the City of San Diego, California~~

~~By Clark M. Foote Jr Deputy~~

E A S E M E N T

We, H. B. Wildy and Cora F. Wildy, husband and wife, For and in Consideration of the benefits to accrue by the location, construction and maintenance of a sewer line through and across the property herein described, and in consideration of the sum of One Dollar (\$1.00) to us in hand paid, the receipt whereof is hereby acknowledged, do hereby grant to the City of San Diego, a municipal corporation in the County of San Diego, State of California, an easement and right of way through, along and across all that certain real property situate in the City of San Diego, County of San Diego, State of California, particularly described as follows, to-wit:

Lot 12, Block 11, West End Addition, according to the Official Map thereof filed in the Office of the County Recorder of San Diego County, California.

To Have and to Hold the above granted and described right of way unto the said grantee, its successors and assigns forever, as a right of way for a sewer pipe line.

The purpose of this easment and right of way is for the construction and maintenance of a private sewer lateral inside the property lines, it being understood that the City of San Diego is not to be held liable for any damage resulting from the construction and maintenance of sewer laterals over and across this easment.

In Witness Whereof, we have hereunto set our hands and seals this 11th day of July 1925

H. B. WILDY (SEAL)  
CORA F. WILDY (SEAL)

STATE OF CALIFORNIA, )  
County of San Diego, ) ss.

On this 11th day of July, 1925, before me, E. H. Brooks a Notary Public in and for the said County of San Diego, State of California, residing therein, duly commissioned and sworn, personally appeared H. B. Wildy and Cora F. Wildy, personally known to me to be the persons whose names are subscribed to the within instrument, and they duly acknowledged to me that they executed the same.

In Witness Whereof, I have hereunto set my hand and affixed my official seal, at my office in the County of San Diego, the day and year in this certificate first above written.

(SEAL) E. H. BROOKS  
Notary Public in and for the County of San Diego,  
State of California

My Commission expires May 28, 1926.

RECORDED AT REQUEST OF City Clerk Aug. 4, 1925 at 59 Min. past 2 o'clock P.M.  
In Book No. 1099 Page 414 of Deeds. Records of San Diego County, Calif.

JOHN H. FERRY, County Recorder  
By L. B. WOODARD, Deputy

I HEREBY CERTIFY that the above and foregoing is a full, true and correct copy of Easement from H. B. Wildy et ux to The City of San Diego, California, being Document No. 176797.

ALLEN H. WRIGHT  
City Clerk of the City of San Diego, California

By Clark M. Foote Jr Deputy

E A S E M E N T

We, W. C. and Lida Ray, husband and wife, For and in Consideration of the benefits to accrue by the location, construction and maintenance of a sewer line through and across the property herein described, and in consideration of the sum of One Dollar (\$1.00) to us in hand paid, the receipt whereof is hereby acknowledged, do hereby grant to the City of San Diego, a municipal corporation in the County of San Diego, State of California, an easement and right of way through, along and across all that certain real property situate in the City of San Diego, County of San Diego, State of California, particularly described as follows, to-wit:

The North four feet of Lot 27, Block 14, University Heights, according to Amended Map thereof made by G. A. d'Hemecourt, filed in the Office of the County Recorder of San Diego County, California.

To Have and to Hold the above granted and described right of way unto the said grantee, its successors and assigns forever, as a right of way for a sewer pipe line.

The purpose of this easement and right of way is for the construction and maintenance of a private sewer lateral inside the property lines, it being understood that the City of San Diego is not to be held liable for any damage resulting from the construction and maintenance of sewer laterals over and across this easment.

In Witness Whereof, we have hereunto set our hands and seals this 7th day of July, 1925.

W. C. RAY (SEAL)  
MRS. LIDA RAY (SEAL)

STATE OF CALIFORNIA, )  
County of San Diego, ) ss.

On this 7th day of July 1925, before me, E. H. Brooks a Notary Public in and for the said County of San Diego, State of California, residing therein, duly commissioned and sworn, personally appeared W. C. Ray and Lida Ray personally known to me to be the persons whose names are subscribed to the within instrument, and they duly acknowledged to me that they executed the same.

In Witness Whereof, I have hereunto set my hand and affixed my official seal, at my office in the County of San Diego, the day and year in this certificate first above written.

(SEAL) E. H. BROOKS  
Notary Public in and for the County of San Diego,  
State of California

My Commission expires May 28, 1926.

RECORDED AT REQUEST OF City Clerk Aug. 4, 1925 at 3 o'clock P.M. In Book No. 1099, Page 415 of Deeds Records of San Diego County, Calif.

JOHN H. FERRY, County Recorder  
By L. B. WOODARD, Deputy

I HEREBY CERTIFY that the above and foregoing is a full, true and correct copy of Easement from W. C. and Lida Ray to the City of San Diego, California, being Document No. 176799.

ALLEN H. WRIGHT  
City Clerk of the City of San Diego, California

By Clark M. Foote Jr Deputy

## E A S E M E N T

I, Albert Warren Lorain and Frances Campbell Lorain (Husband and wife) For and in Consideration of the benefits to accrue by the location, construction and maintenance of a sewer line through and across the property herein described, and in consideration of the sum of One Dollar (\$1.00) to in hand paid, the receipt whereof is hereby acknowledged, do hereby grant to the City of San Diego, a municipal corporation in the County of San Diego, State of California, an easement and right of way through, along and across all that certain real property situate in the City of San Diego, County of San Diego, State of California, particularly described as follows, to-wit:

The East 100 feet of lots 26 and 27 in Block 3 of the Subdivision of lots 7 to 17 inclusive in Block "N" of Teralta, according to amended map thereof No. 1237 filed in the office of the County Recorder of San Diego County Feb. 14, 1910

To Have and to Hold the above granted and described right of way unto the said grantee, its successors and assigns forever, as a right of way for a sewer pipe line.

The purpose of this easement and right of way is for the construction and maintenance of a private sewer lateral inside the property lines, it being understood that the City of San Diego is not to be held liable for any damage resulting from the construction and maintenance of sewer laterals over and across this easment.

In Witness Whereof, we have hereunto set our hand and seal this 13th day of July 1925

ALBERT WARREN LORAIN (SEAL)  
FRANCES CAMPBELL LORAIN (SEAL)

STATE OF CALIFORNIA, )  
County of San Diego, ) ss.

On this 13th day of July 1925, before me, H. A. ROSSMAN a Notary Public in and for the said County of San Diego, State of California; residing therein, duly commissioned and sworn, personally appeared Albert Warren Lorain and Frances Campbell Lorain personally known to me to be the persons whose names are subscribed to the within instrument, and he duly acknowledged to me that they executed the same.

In Witness Whereof, I have hereunto set my hand and affixed my official seal, at my office in the County of San Diego, the day and year in this certificate first above written.

(SEAL) H. A. ROSSMAN  
Notary Public in and for the County of San Diego,  
My Commission expires October 10, 1925 State of California

RECORDED AT REQUEST OF City Clerk Aug. 4, 1925 at 2 Min. past 3 o'clock P.M.  
in Book No. 1121 Page 24 of Deeds, Records of San Diego County, Calif.

JOHN H. FERRY, County Recorder  
By L. B. WOODARD, Deputy

I HEREBY CERTIFY that the above and foregoing is a full, true and correct copy of Right of Way Contract between Albert Warren Lorain, et ux and The City of San Diego, California, being Document No. 176801

ALLEN H. WRIGHT  
City Clerk of the City of San Diego, California  
By Clark M. Foote Jr Deputy

## RIGHT OF WAY

I, JENNIE L. CHRISTMAN, a widow, For and in Consideration of the benefits to accrue by the location, construction and maintenance of a sewer line through and across the property herein described, and in consideration of the sum of One Dollar (\$1.00) to me in hand paid, the receipt whereof is hereby acknowledged, does hereby grant to the City of San Diego, a municipal corporation in the County of San Diego, State of California, an easement and right of way through, along and across all that certain real property situate in the City of San Diego, County of San Diego, State of California, particularly described as follows, to-wit:

Through the center of lot "O" Block 249, according to the map thereof No. 1651 filed in the office of the Recorder of San Diego County, California, beginning at the midway point of the east line of Lot "O", thence westerly to Mission Boulevard. The House No. of said lot "O" is 3993 Mission Boulevard. It is agreed and understood that the above right of way is to be used for the F. T. Scripps Residence only, and that F. T. Scripps will take care of any breakage or stoppage in said sewer if or when it occurs and will stand all expense of putting in said sewer. Jennie L. Christman reserves the right for herself and her successors to connect to above mentioned sewer and F. T. Scripps agrees to put in a "Wye", or connection, to said sewer, in the middle of Lot "O", for the use of Jennie L. Christman, or her successors to connect to.

To Have and to Hold the above granted and described right of way unto the said grantee, its successors and assigns forever, as a right of way for a sewer pipe line.

The purpose of this easement and right of way is for the construction and maintenance of a private sewer lateral inside the property lines, it being understood that the City of San Diego is not to be held liable for any damage resulting from the construction and maintenance of sewer laterals over and across this easment.

In Witness Whereof, I have hereunto set my hand and seal this 9th day of July, 1925.

Rose Weisenbach, Witness  
STATE OF CALIFORNIA, )  
County of San Diego, ) ss

JENNIE L. CHRISTMAN (SEAL)

On this 9th day of July 1925, before me, Rose Weisenbach a Notary Public in and for the said County of San Diego, State of California, residing therein, duly commissioned and sworn, personally appeared Jennie L. Christman personally known to me to be the person whose name is subscribed to the within instrument, and she duly acknowledged to me that she executed the same.

In Witness Whereof, I have hereunto set my hand and affixed my official seal, at my office in the County of San Diego, the day and year in this certificate first above written.

(SEAL) ROSE WEISENBACH  
Notary Public in and for the County of San Diego,  
My Commission expires Feb. 15th, 1929. State of California

RECORDED AT REQUEST OF City Clerk Aug. 4, 1925 at 3 Min. past 3 o'clock P.M.  
In Book No. 1107 Page 177 of Deeds, Records of San Diego County, Calif.

JOHN H. FERRY, County Recorder  
By L. B. WOODARD, Deputy

I HEREBY CERTIFY that the above and foregoing is a full, true and correct copy of Right of Way from Jennie L. Christman to The City of San Diego, California, being Document No. 176803.

ALLEN H. WRIGHT  
City Clerk of the City of San Diego, California

By Clark M. Foote Jr Deputy

E A S E M E N T

We, James W. and Jennie E. Smith, husband and wife, For and in Consideration of the benefits to accrue by the location, construction and maintenance of a sewer line through and across the property herein described, and in consideration of the sum of One Dollar (\$1.00) to us in hand paid, the receipt whereof is hereby acknowledged, do hereby grant to the City of San Diego, a municipal corporation in the County of San Diego, State of California, an easement and right of way through, along and across all that certain real property situate in the City of San Diego, County of San Diego, State of California, particularly described as follows, to-wit:

The North four feet of Lot 26, Block 55, City Heights, according to Amended Map thereof filed in the Office of the County Recorder of San Diego County, California.

To Have and to Hold the above granted and described right of way unto the said grantee, its successors and assigns forever, as a right of way for a sewer pipe line.

The purpose of this easement and right of way is for the construction and maintenance of a private sewer lateral inside the property lines, it being understood that the City of San Diego is not to be held liable for any damage resulting from the construction and maintenance of sewer laterals over and across this easment.

In Witness Whereof, we have hereunto set our hands and seals this 15th day of July 1925

JAMES W. SMITH (SEAL)  
JENNIE E. SMITH (SEAL)

STATE OF CALIFORNIA, )  
County of San Diego, ) ss

On this 15th day of July, 1925, before me, E. H. Brooks a Notary Public in and for the said County of San Diego, State of California, residing therein, duly commissioned and sworn, personally appeared James W. and Jennie E. Smith personally known to me to be the persons whose names are subscribed to the within instrument, and they duly acknowledged to me that they executed the same.

In Witness Whereof, I have hereunto set my hand and affixed my official seal, at my office in the County of San Diego, the day and year in this certificate first above written.

(SEAL)

My Commission expires May 28, 1926

E. H. BROOKS  
Notary Public in and for the County of San Diego,  
State of California

RECORDED AT REQUEST OF City Clerk Aug. 4, 1925 at 4 Min. past 3 o'clock P.M.  
In Book No. 1116 Page 116 of Deeds, Records of San Diego County, Calif.

JOHN H. FERRY, County Recorder  
By L. B. WOODARD, Deputy

I HEREBY CERTIFY that the above and foregoing is a full, true and correct copy of easement from James W. Smith, et ux to The City of San Diego, California, being Document No. 176805.

ALLEN H. WRIGHT  
City Clerk of the City of San Diego, California

By Clark M. Foote Jr Deputy

G R A N T D E E D

I, Nellie Peterson (formerly Nellie Bryan), For and in consideration of the sum of TEN Dollars, Do Hereby Grant to City of San Diego, a municipal corporation, All That Real Property situated in the County of San Diego, State of California, bounded and described as follows:

The Northeast Quarter of the Southeast Quarter of Section Nineteen (19), Township Fourteen (14) South, Range One (1) East, San Bernardino Meridian, according to plat of Township Fourteen (14) south, Range One (1) East, San Bernardino Meridian, which plat is kept in the office of the County Surveyor of said San Diego County in Book of San Diego County Township Plats East

(Documentary Stamp, Two Dollars)

To Have and to Hold the above granted and described premises unto the said Grantee, its successors and assigns forever.

Witness my hand and seal this 23rd day of May 1925

NELLIE PETERSON (SEAL)

STATE OF CALIFORNIA )  
County of San Diego ) ss.

On this 23rd day of May, 1925 before me, a Notary Public, in and for said County and State, personally appeared Nellie Peterson known to me to be the person whose name is subscribed to the foregoing instrument, and acknowledged to me that she executed the same.

Witness my hand and Official Seal, the day and year in this certificate first above written.

(SEAL)

MINNIE COUFFIELD  
Notary Public in and for said County and State  
RECORDED AT REQUEST OF City Clerk Jul. 28, 1925 at 26 Min. past 1 o'clock P.M. in Book No. 1112 Page 111 of Deeds, Records of San Diego County, Calif.

JOHN H. FERRY, County Recorder  
By N. C. PARSONS, Deputy

I HEREBY CERTIFY that the above and foregoing is a full, true and correct copy of Grant Deed from Nellie Peterson to The City of San Diego, being Document No. 177029.

ALLEN H. WRIGHT  
City Clerk of the City of San Diego, California

By Clark M. Foote Jr Deputy

## RIGHT OF WAY CONTRACT

I, Jessie R. Tanner, an unmarried woman, For and in Consideration of the benefits to accrue by the location and construction of a sewer line by the City of San Diego, California, through and across the property hereinafter described, and in consideration of the sum of One Dollar (\$1.00) to me in hand paid, the receipt whereof is hereby acknowledged, do hereby grant to the City of San Diego, a municipal corporation in the County of San Diego, State of California, an easement and right of way for the construction and maintenance of a line of sewers through, along and across all that certain real property, situate in the City of San Diego, County of San Diego, State of California, particularly described as follows, to-wit:

A portion of Lots 9, 10, 13, 14 and 15, Block 2, Arnold & Choate's Addition, according to Map thereof No. 334, filed in the Office of the County Recorder of San Diego County, California, and portion of Hunter Street closed to public use adjoining said property, said easement and right of way being six feet in width, three feet on each side of the following described center line:

Beginning at a point on the westerly prolongation of the center line of Hunter Street, distant 117.74 feet east from the east line of Lark Street; thence northwesterly on a direct line making an angle of 77 degrees 32 minutes with the said westerly prolongation of the center line of Hunter Street to an intersection with the north line of said Lot 9, Block 2, distant 9.90 feet west from the northeast corner of said Lot 9.

To Have and to Hold the above granted and described right of way unto the said City of San Diego, its successors and assigns forever, as a right of way for a sewer pipe line and appurtenances.

In Witness Whereof I have hereunto set my hand and seal this 8th day of May 1925.

JESSIE R. TANNER (SEAL)

STATE OF CALIFORNIA )  
County of San Diego ) ss.

On this 8th day of May 1925, before me E. H. Brooks a Notary Public in and for the said County of San Diego, State of California, residing therein, duly commissioned and sworn, personally appeared Jessie R. Tanner personally known to me to be the person whose name is subscribed to the within instrument, and she duly acknowledged to me she executed the same.

In Witness Whereof, I have hereunto set my hand and affixed my official seal, at my office in the County of San Diego, the day and year in this certificate first above written.

(SEAL)

My Commission expires May 28, 1926

RECORDED AT REQUEST OF Gtee Aug. 11, 1925 at 25 Min. past 2 o'clock P.M. In Book No. 1115 Page 140 of Deeds, Records of San Diego County, Calif.

E. H. BROOKS

Notary Public in and for the County of San Diego,  
State of California

JOHN H. FERRY, County Recorder  
By L. B. WOODARD, Deputy

I HEREBY CERTIFY that the above and foregoing is a full, true and correct copy of Right of Way Contract between Jessie R. Tanner and The City of San Diego, California, being Document No. 177168.

ALLEN H. WRIGHT

City Clerk of the City of San Diego, California

By Stiles M. Johnson Deputy

## RIGHT OF WAY CONTRACT

I, Mattie R. Bowersock, a widow, For and in Consideration of the benefits to accrue by the location and construction of a sewer line by the City of San Diego, California, through and across the property hereinafter described, and in consideration of the sum of One Dollar (\$1.00), to me in hand paid, the receipt whereof is hereby acknowledged do hereby grant to the City of San Diego, a municipal corporation in the County of San Diego, State of California, an easement and right of way for the construction and maintenance of a line of sewers through, along and across all that certain real property, situate in the City of San Diego, County of San Diego, State of California, particularly described as follows, to-wit:

A portion of Lots 3, 13 to 24 inclusive, Block 22, Arnold & Choate's Addition, according to Map thereof No. 334, filed in the Office of the County Recorder of San Diego County, California, together with a portion of Ingalls Street, formerly Kite Street and Arbor Drive, formerly Stockton Street, closed to public use and adjoining said described property, said easement and right of way being six feet in width, three feet on each side of the following described center line:

Beginning at the intersection of the northerly prolongation of the center line of Ingalls Street with the westerly prolongation of the center line of Arbor Drive; thence westerly along the westerly prolongation of the center line of Arbor Drive, a distance of 106.10 feet to a point; thence southwesterly on an angle to the left of 72 degrees 15 minutes, a distance of 82.71 feet to a point; thence southeasterly on an angle to the left of 38 degrees 06 minutes, a distance of 74.10 feet to a point; thence southeasterly on an angle to the right of 17 degrees 20 minutes, a distance of 176.99 feet to the south line of said Block 22 at a point distant 34.58 feet east from the southwest corner of said Lot 13.

To Have and to Hold the above granted and described right of way unto the said City of San Diego, its successors and assigns forever, as a right of way for a sewer pipe line and appurtenances.

In Witness Whereof I have hereunto set my hand and seal this 4th day of June 1925.

MATTIE R. BOWERSOCK (SEAL)

STATE OF CALIFORNIA, )  
County of San Diego, ) ss

On this 4th day of June 1925, before me E. H. Brooks, a Notary Public in and for the said County of San Diego, State of California, residing therein, duly commissioned and sworn, personally appeared Mattie R. Bowersock personally known to me to be the person whose name is subscribed to the within instrument, and she duly acknowledged to me she executed the same.

In Witness Whereof, I have hereunto set my hand and affixed my official seal, at my office in the County of San Diego, the day and year in this certificate first above written.

(SEAL)

My Commission expires May 28, 1926.

E. H. BROOKS

Notary Public in and for the County of San Diego,  
State of California

RECORDED AT REQUEST OF Gtee Aug. 11, 1925 at 25 Min. past 2 o'clock P.M. In Book No. 1099 Page 439 of Deeds, Records of San Diego County, Calif.

JOHN H. FERRY, County Recorder  
By L. B. WOODARD, Deputy

I HEREBY CERTIFY that the above and foregoing is a full, true and correct copy of Right of Way Contract between Mattie R. Bowersock and The City of San Diego, California, being Document No. 177170.

ALLEN H. WRIGHT  
City Clerk of the City of San Diego, California

By Stiles M. Johnson Deputy

SEWER EASEMENT

We, W. Templeton Johnson and Clara Sturges Johnson, husband and wife, for and in consideration of the benefits to accrue by the location and construction of certain main sewer pipe lines by The City of San Diego, through and across the real property hereinafter described, hereby grant to The City of San Diego, a municipal corporation in the County of San Diego, State of California, an easement and right of way for the construction and maintenance of a line of sewers and appurtenances, through, along and across all that certain real property, situated in the City of San Diego, County of San Diego, State of California, described as follows:

A portion of Pueblo Lot 1120, of the Pueblo Lands of San Diego, according to Map thereof made by James Pascoe, a copy of which map is filed in the Office of the County Recorder of San Diego County, California; ALSO, a portion of Lots 1 and 2, Block 526, Old San Diego, according to Map thereof made by James Pascoe, a copy of which map is filed in the Office of the County Recorder of said San Diego County; ALSO, a portion of Lots 19 to 24 inclusive, Block 19, Arnold & Choate's Addition, according to Map thereof No. 334, filed in the Office of the said County Recorder, together with a portion of Hunter Street closed to public use and adjoining said Lot 24, - said easement and right of way being six feet in width, three feet on each side of the following described center lines, respectively:

Beginning at a point on the northeasterly line of Old San Diego, distant 131.45 feet southeasterly from the point of intersection of the center line of Conde Street with the northeasterly line of Old San Diego; thence southeasterly making an angle of 31 degrees 03 minutes 30 seconds with the said northeasterly line of Old San Diego, a distance of 39.30 feet to a point; thence on an angle of 0 degrees 23 minutes to the left, a distance of 150.00 feet to a point; thence on an angle to the left of 13 degrees 47 minutes, a distance of 144.00 feet to a point; thence on an angle of 12 degrees 43 minutes to the right, a distance of 118.00 feet to a point; thence on an angle to the left of 16 degrees 36 minutes, a distance of 133.00 feet to a point; thence on an angle to the right of 30 degrees 35 minutes, a distance of 135.00 feet to a point; thence on an angle to the left of 27 degrees 33 minutes, a distance of 122.86 feet to a point on the easterly line of the tract of land deeded by M. Ada Turner, et al., to Clara Sturges Johnson, by deed dated December 13, 1919, and recorded in Book of Deeds No. 810, at page 405, records of the Office of the County Recorder of said San Diego County, said last named point being distant 615.41 feet northerly along the easterly line of said tract of land from the most southerly corner thereof; ALSO,

Beginning at the westerly corner of Lot 2, said Block 526, Old San Diego; thence southeasterly along the southwesterly line of said Lot 2, a distance of 100.00 feet to a point; ALSO,

Beginning at a point on the south line of Lot 19, said Block 19, Arnold & Choate's Addition, distant 46.85 feet east from the southwest corner of said Lot 19; thence northwesterly making an angle of 88 degrees 27 minutes with the said south line of said Lot 19, a distance of 49.42 feet to a point; thence northwesterly on an angle to the left of 10 degrees 55 minutes, a distance of 128.63 feet to an intersection with the westerly prolongation of the center line of Hunter Street.

Witness our hands this 19th day of May 1925.

CLARA STURGES JOHNSON  
W. TEMPLETON JOHNSON

State of California, )  
County of San Diego, ) ss.

On this 3rd day of June 1925, before me, E. H. Brooks, a Notary Public in and for said County and State, personally appeared W. Templeton Johnson and Clara Sturges Johnson, personally known to me to be the persons whose names are subscribed to the within instrument, and they duly acknowledged to me that they executed the same.

Witness my hand and official seal the day and year in this certificate first above written.

(SEAL)  
My Commission expires May 28, 1926

E. H. BROOKS  
Notary Public in and for said County and State

RECORDED AT REQUEST OF Gtee. Aug. 11, 1925 at 25 Min. past 2 o'clock P.M. In Book No. 1086 Page 408 of Deeds, Records of San Diego County, Calif.

JOHN H. FERRY, County Recorder  
By L. B. Woodard, Deputy

I HEREBY CERTIFY that the above and foregoing is a full, true and correct copy of Sewer Easement from W. Templeton Johnson et ux to The City of San Diego, California, being Document No. 177180.

ALLEN H. WRIGHT  
City Clerk of the City of San Diego, California

By Stiles M. Johnson Deputy

RECORDED AT REQUEST OF Gtee. Aug. 11, 1925 at 25 Min. past 2 o'clock P.M. In Book No. 1099, Page 439 of Deeds, Records of San Diego County, Calif.

JOHN H. FERRY, County Recorder  
By L. B. WOODARD, Deputy

I HEREBY CERTIFY that the above and foregoing is a full, true and correct copy of Right of Way Contract between Mattie R. Bowersock and The City of San Diego, California, being Document No. 177170.

ALLEN H. WRIGHT  
City Clerk of the City of San Diego, California

By \_\_\_\_\_ Deputy

RIGHT OF WAY CONTRACT

We, C. H. Swallow and Lucy C. Swallow, husband and wife, for and in consideration of the benefits to accrue by the location and construction of a sewer line by the City of San Diego, California, through and across the property hereinafter described, and in consideration of the sum of One Dollar (\$1.00), to us in hand paid, the receipt whereof is hereby acknowledged, do hereby grant to the City of San Diego, a municipal corporation in the County of San Diego, State of California, an easement and right of way for the construction and maintenance of a line of sewers through, along and across all that certain real property, situate in the City of San Diego, County of San Diego, State of California, particularly described as follows, to-wit:

A portion of Lots 6 to 12, inclusive, and Lots 19 to 24, inclusive, Block 7, Arnold & Choate's Addition, according to map thereof No. 334, filed in the office of the County Recorder of said San Diego County, together with a portion of the unnumbered lot lying immediately north and contiguous to said Lot 24, said easement and right of way being six feet in width, three feet on each side of the following described center line:

Beginning at a point on the east line of Goldfinch Street, distant 18.75 feet north from the southwest corner of said Block 7; thence northeasterly making an angle of 31 degrees 02 minutes with the east line of Goldfinch Street, a distance of 40.87 feet to a point; thence northeasterly on an angle to the right of 5 degrees 12 minutes, a distance of 176.00 feet to a point; thence on an angle of 6 degrees 32 minutes to the left, a distance of 120.02 feet to the south line of Barr Avenue.

TO HAVE AND TO HOLD the above granted and described right of way unto the said City of San Diego, its successors and assigns forever, as a right of way for a sewer pipe line and appurtenances, on the condition, however, that said sewer pipe line be buried below the surface of the ground across the property hereinbefore described to a depth of at least six (6) feet, with the exception of one space at the northeast corner of said Block 7 where said sewer pipe line may be laid on the surface of the ground for a distance of not more than twelve (12) feet, and on the further condition that said City of San Diego will, upon application by the grantors, their administrators, executors and assigns, and at the expense of said City of San Diego, cause a single sewer connection to be made in and on said sewer pipe-line at intervals of fifty (50) feet through the entire length of said pipe-line as it passes through said property, said connections to be installed and made for the benefit of said grantors, their executors, administrators and assigns.

IN WITNESS WHEREOF WE have hereunto set our hands this 22nd day of June, 1925.

C. H. SWALLOW  
LUCY C. SWALLOW

State of California )  
County of San Diego ) ss

On this 22nd day of June, 1925, before me, Stanley T. Howe, a Notary Public in and for said County and State, residing therein, duly commissioned and sworn, personally appeared C. H. Swallow and Lucy C. Swallow, personally known to me to be the persons described in and who executed the foregoing instrument, and they personally severally acknowledged to me that they executed the same.

IN WITNESS WHEREOF I have hereunto set my hand and affixed my official seal the day and year in this certificate first above written.

STANLEY T. HOWE

Notary Public in and for the County of San Diego,  
State of California.

(SEAL)

RECORDED AT REQUEST OF Gtee. Aug. 11, 1925 at 25 Min. past 2 o'clock P.M. In Book No. 1098 Page 451 of Deeds, Records of San Diego County, Calif.

JOHN H. FERRY, County Recorder  
By L. B. WOODARD, Deputy

I HEREBY CERTIFY that the above and foregoing is a full, true and correct copy of Right of way Contract between C. H. Swallow et ux and The City of San Diego, California, being Document No. 177172.

ALLEN H. WRIGHT  
City Clerk of the City of San Diego, California

By Stiles M. Johnson Deputy

RIGHT OF WAY CONTRACT

I, W.A. Winship, a widower, For and in Consideration of the benefits to accrue by the location and construction of a sewer line by the City of San Diego, California, through and across the property hereinafter described, and in consideration of the sum of One Dollar (\$1.00), to me in hand paid, the receipt whereof is hereby acknowledged, do hereby grant to the City of San Diego, a municipal corporation in the County of San Diego, State of California, an easement and right of way for the construction and maintenance of a line of sewers through, along and across all that certain real property, situate in the City of San Diego, County of San Diego, State of California, particularly described as follows, to-wit:

A portion of Lots 1 to 6, lying east of the bottom of the canyon inclusive, Block 2, Arnold & Choate's Addition, according to Map thereof No. 334, filed in the Office of the County Recorder of San Diego County, California, said easement and right of way being six feet in width, three feet on each side of the following described center line:

Beginning at a point on the south line of said Lot 6, distant 20.20 feet west from the southeast corner of said Lot 6; thence northwesterly making an angle of 89 degrees 43 minutes with the south line of said Lot 6, a distance of 126.22 feet to a point; thence northeasterly on an angle to the right of 16 degrees 15 minutes, a dis-

tance of 24.73 feet to a point on the north line of said Lot 1, distant 14.02 feet west from the northeast corner of said Lot 1.

TO HAVE AND TO HOLD the above granted and described right of way unto the said City of San Diego, its successors and assigns forever, as a right of way for a sewer pipe line and appurtenances

IN WITNESS WHEREOF I have hereunto set my hand and seal this 1st day of May 1925.

W. A. WINSHIP (SEAL)

STATE OF CALIFORNIA, ) ss  
County of San Diego, )

On this 1st day of May 1925, before me, E. H. Brooks, a Notary Public in and for the said County of San Diego, State of California, residing therein, duly commissioned and sworn, personally appeared W. A. Winship personally known to me to be the person whose name is subscribed to the within instrument, and he duly acknowledged to me he executed the same.

IN WITNESS WHEREOF, I have hereunto set my hand and affixed my official seal, at my office in the County of San Diego, the day and year in this certificate first above written.

(SEAL) My Commission expires May 28, 1926.

E. H. BROOKS  
Notary Public in and for the County of San Diego,  
State of California

RECORDED AT REQUEST OF Gtee Aug. 11, 1925 at 25 min. past 2 o'clock P.M.  
In Book No. 1115 Page 141 of Deeds, Records of San Diego County, Calif.

JOHN H. FERRY, County Recorder  
By L. B. WOODARD, Deputy

I HEREBY CERTIFY that the above and foregoing is a full, true and correct copy of Right of Way Contract between W. A. Winship and The City of San Diego, California, being Document No. 177174

ALLEN H. WRIGHT  
City Clerk of the City of San Diego, California

By Stiles M. Johnson Deputy

GRANT DEED

Southern Title Guaranty Company a corporation, organized under the laws of the State of California and having its principal place of business in the City of San Diego, County of San Diego, State of California For and in consideration of One (\$1.00) Dollars, Does Hereby Grant to the City of San Diego, a Municipal Corporation, an easement and right of way for the construction and maintenance of a line of sewers through, along and across, All that Real Property situated in the City of San Diego, County of San Diego, State of California, bounded and described as follows:

The East three feet of Lots 1 to 4 inclusive, and the West three feet of Lots 21 to 24 inclusive, all in Block 6, Arnold & Choate's Addition, according to the Map thereof No. 334, filed in the office of the County Recorder of said San Diego County, California.

To Have and to Hold the above granted and described easement unto the said Grantee its successors and assigns, forever as a right of way for the construction and maintenance of a line of sewers.

In Witness Whereof, the Southern Title Guaranty Company has caused this deed to be signed by its President and Secretary, and its corporate seal to be attached thereto, this 28th day of April 1925.

SOUTHERN TITLE GUARANTY COMPANY  
By A. P. Johnson, Jr.  
President  
R. S. Reed  
Secretary

(SEAL) STATE OF CALIFORNIA, ) ss  
County of San Diego, )

On this 28th day of April A. D. Nineteen Hundred and Twenty-five before me, L. B. Strait a Notary Public, in and for said County, residing therein, duly commissioned and sworn, personally appeared A. P. Johnson, Jr., known to me to be President, and R. S. Reed, known to me to be the Secretary of the Southern Title Guaranty Company, the Corporation that executed the within instrument, and known to me to be the persons who executed the within instrument in behalf of the Corporation therein named, and acknowledged to me that such Corporation executed the same.

In Witness Whereof, I have hereunto set my hand and affixed my Official Seal at my Office in the City of San Diego, County of San Diego, State of California, the day and year in this Certificate first above written.

(SEAL) L. B. STRAIT  
Notary Public in and for the County of San Diego,  
State of California

RECORDED AT REQUEST OF Gtee Aug. 11, 1925 at 25 Min. past 2 o'clock P.M. In Book No. 1098 Page 453 of Deeds, Records of San Diego County, Calif.

JOHN H. FERRY, County Recorder  
By L. B. WOODARD, Deputy

I HEREBY CERTIFY that the above and foregoing is a full, true and correct copy of Grant Deed from Southern Title Guaranty Company to The City of San Diego, California, being Document No. 177176.

ALLEN H. WRIGHT  
City Clerk of the City of San Diego, California

By Stiles M. Johnson Deputy

RIGHT OF WAY CONTRACT

We, Edward Rudolph and Mary Bowen Kelly, husband and wife, and Charles E. Kelly Jr., a single man, For and in Consideration of the benefits to accrue by the location and construction of a sewer line by the City of San Diego, California, through and across the property hereinafter described, and in consideration of the sum of One Dollar (\$1.00) to us in hand paid, the receipt whereof is hereby acknowledged, do hereby grant to the City of San Diego, a municipal corporation in the County of San Diego, State of California, an easement and right of way for the construction and maintenance of a line of sewers through, along and across all that certain real property, situate in the City



of San Diego, County of San Diego, State of California, particularly described as follows, to-wit:

The northeasterly three (3) feet of the southwesterly one-half of Cherry Street closed to public use lying contiguous to and adjoining the northwesterly 69.50 feet of the southeasterly 95.00 feet of Lot 3, Block 529, Old San Diego, according to Map thereof made by James Pascoe, a copy of which map is filed in the Office of the County Recorder of San Diego County, California.

TO HAVE AND TO HOLD the above granted and described right of way unto the said City of San Diego, its successors and assigns forever, as a right of way for a sewer pipe line.

In Witness Whereof we have hereunto set our hands and seals this 13th day of May, 1925

EDWARD RUDOLPH KELLY (SEAL)  
MARY BOWEN KELLY (SEAL)  
CHARLES E. KELLY, JR. (SEAL)

STATE OF CALIFORNIA, ) ss.  
County of San Diego, )

On this 13th day of May, 1925, before me E. H. Brooks, a Notary Public in and for the said County of San Diego, State of California, residing therein, duly commissioned and sworn, personally appeared Edward Rudolph Kelly, Mary Bowen Kelly and Charles E. Kelly Jr., personally known to me to be the persons whose names are subscribed to the within instrument and they duly acknowledged to me they executed the same.

In Witness Whereof, I have hereunto set my hand and affixed my official seal, at my office in the County of San Diego, the day and year in this certificate first above written.

(SEAL)  
My Commission expires May 28, 1926.

E. H. BROOKS  
Notary Public in and for the County of San Diego,  
State of California

RECORDED AT REQUEST OF Gtee Aug. 11, 1925 at 25 Min. past 2 o'clock P.M. In Book No. 1086 Page 412 of Deeds, Records of San Diego County, Calif.

JOHN H. FERRY, County Recorder  
By L. B. WOODARD, Deputy

I HEREBY CERTIFY that the above and foregoing is a full, true and correct copy of Right of Way Contract between Edward Rudolph Kelly, et al and The City of San Diego, California, being Document No. 177178.

ALLEN H. WRIGHT  
City Clerk of the City of San Diego, California  
By Stiles M. Johnson Deputy

RIGHT OF WAY CONTRACT

We, Floyd H. Emmans and Ella Rosamond Emmans, husband and wife, For and in Consideration of the benefits to accrue by the location and construction of a sewer line by the City of San Diego, California, through and across the property hereinafter described, and in consideration of the sum of One Dollar (\$1.00), to us in hand paid, the receipt whereof is hereby acknowledged, do hereby grant to the City of San Diego, a municipal corporation in the County of San Diego, State of California, an easement and right of way for the construction and maintenance of a line of sewers through, along and across all that certain real property, situate in the City of San Diego, County of San Diego, State of California, particularly described as follows, to-wit:

A portion of Chestnut Street closed to public use adjoining and contiguous to Lot 13, Aloha Court, according to Map thereof No. 1786, filed in the Office of the County Recorder of San Diego County, California, said easement and right of way being six feet in width, three feet on each side of the following described center line:

Beginning at a point on the northeasterly line of said Lot 13, distant 84.30 feet southeasterly from the northerly corner of said Lot 13; thence northeasterly making an angle of 78 degrees 53 minutes with the said northeasterly line of said Lot 13 to an intersection with the southeasterly prolongation of the center line of Chestnut Street.

To Have and to Hold the above granted and described right of way unto the said City of San Diego, its successors and assigns forever, as a right of way for a sewer pipe line.

In Witness Whereof we have hereunto set our hands and seals this 15th day of July 1925

FLOYD H. EMMANS (SEAL)  
ELLA ROSAMOND EMMANS (SEAL)

STATE OF CALIFORNIA ) ss  
County of San Diego )

On this 15th day of July 1925, before me E. H. Brooks a Notary Public in and for the said County of San Diego, State of California, residing therein, duly commissioned and sworn, personally appeared Floyd H. Emmans and Ella Rosamond Emmans, personally known to me to be the persons whose names are subscribed to the within instrument, and they duly acknowledged to me they executed the same.

In Witness Whereof, I have hereunto set my hand and affixed my official seal, at my office in the County of San Diego, the day and year in this certificate first above written.

(SEAL)  
My Commission expires May 28, 1926

E. H. BROOKS  
Notary Public in and for the County of San Diego,  
State of California

RECORDED AT REQUEST OF Gtee Aug. 11, 1925 at 25 Min. past 2 o'clock P.M. In Book No. 1107 Page 218 of Deeds, Records of San Diego County, Calif.

JOHN H. FERRY, County Recorder  
By L. B. WOODARD, Deputy

I HEREBY CERTIFY that the above and foregoing is a full, true and correct copy of Right of Way Contract between Floyd H. Emmans et ux and The City of San Diego, California, being Document No. 177182.

ALLEN H. WRIGHT  
City Clerk of the City of San Diego, California  
By Stiles M. Johnson Deputy

RIGHT OF WAY CONTRACT

We, Leonard A. and Marion T. Ellis, husband and wife, For and in Consideration of the benefits to accrue by the location and construction of a sewer line by the City of San Diego, California, through and across the property hereinafter described, and in consideration of the sum of One Dollar (\$1.00) to us in hand paid, the receipt whereof is hereby acknowledged, do hereby grant to the City of San Diego, a municipal corporation in the County of San Diego, State of California, an easement and right of way for the construction and maintenance of a line of sewers through, along and across all that certain real property, situate in the City of San Diego, County of San Diego, State of California, particularly described as follows, to-wit:

The northeasterly three (3) feet of the southwesterly one-half of Cherry Street closed to public use lying contiguous to and adjoining Lot 2 and the northwesterly 55 feet of Lot 3, Block 529, Old San Diego, according to Map thereof made by James Pascoe, a copy of which map is filed in the Office of the County Recorder of San Diego County, California.

To Have and to Hold the above granted and described right of way unto the said City of San Diego, its successors and assigns forever, as a right of way for a sewer pipe line.

In Witness Whereof we have hereunto set our hands and seals this 4th day of May, 1925.

LEONARD A. ELLIS (SEAL)  
MARION T. ELLIS (SEAL)

STATE OF CALIFORNIA, )  
County of San Diego, ) ss.

On this 4th day of May 1925, before me E. H. Brooks, a Notary Public in and for the said County of San Diego, State of California, residing therein, duly commissioned and sworn, personally appeared Leonard A. and Marion T. Ellis, personally known to me to be the persons whose names are subscribed to the within instrument, and they duly acknowledged to me they executed the same.

In Witness Whereof, I have hereunto set my hand and affixed my official seal, at my office in the County of San Diego, the day and year in this certificate first above written.

(SEAL) E. H. BROOKS  
My Commission expires, May 28, 1926 Notary Public in and for the County of San Diego State of California

RECORDED AT REQUEST OF Gtee Aug. 11, 1925 at 25 Min. past 2 o'clock P.M. In Book No. 1107 Page 220 of Deeds, Records of San Diego County, Calif.

JOHN H. FERRY, County Recorder  
By L. B. WOODARD, Deputy

I HEREBY CERTIFY that the above and foregoing is a full, true and correct copy of Right of Way Contract between Leonard A. Ellis, et ux and the City of San Diego, California, being Document No. 177184.

ALLEN H. WRIGHT  
City Clerk of the City of San Diego, California  
By Stiles M. Johnson Deputy

RIGHT OF WAY CONTRACT

I, Muriel B Hazard, For and in Consideration of the benefits to accrue by the location and construction of a sewer line by the City of San Diego, California, through and across the property hereinafter described, and in consideration of the sum of One Dollar (\$1.00), to me in hand paid, the receipt whereof is hereby acknowledged, do hereby grant to the City of San Diego, a municipal corporation in the County of San Diego, State of California, an easement and right of way for the construction and maintenance of a line of sewers through, along and across all that certain real property, situate in the City of San Diego, County of San Diego, State of California, particularly described as follows, to-wit:

A portion of Lot 22, Presidio Ridge, according to Map thereof No. 1760, filed in the Office of the County Recorder of said San Diego County, said easement and right of way being four feet in width, two feet on each side of the following described center line:

Beginning at a point on the northeasterly line of said Lot 22, distant 56.84 feet southeasterly from the northerly corner of said Lot 22; thence westerly on a direct line to a point on the northwesterly line of said Lot 22, distant 49.31 feet southwesterly from the northerly corner of said Lot 22.

Said property being the separate property of the grantor herein.

To Have and to Hold the above granted and described right of way unto the said City of San Diego, its successors and assigns forever, as a right of way for a sewer pipe line.

In Witness Whereof I have hereunto set my hand and seal this 24th day of July 1925

MURIEL B. HAZARD (SEAL)

STATE OF CALIFORNIA )  
County of San Diego ) ss

On this 24th day of July, 1925, before me, E. H. Brooks a Notary Public in and for the said County of San Diego, State of California, residing therein, duly commissioned and sworn, personally appeared Muriel B. Hazard personally known to me to be the person whose name is subscribed to the within instrument, and she duly acknowledged to me she executed the same.

In Witness Whereof, I have hereunto set my hand and affixed my official seal, at my office in the County of San Diego, the day and year in this certificate first above written.

(SEAL) E. H. BROOKS  
My Commission expires May 28, 1926. Notary Public in and for the County of San Diego, State of California

RECORDED AT REQUEST OF Gtee at 25 Min. past 2 o'clock P.M. In Book No. 1096 Page 480 of Deeds, Records of San Diego County, Calif.

JOHN H. FERRY, County Recorder  
By L. B. WOODARD, Deputy

I HEREBY CERTIFY that the above and foregoing is a full, true and correct copy of Right of Way Contract between Muriel B. Hazard and The City of San Diego, California, being Document No. 177186

ALLEN H. WRIGHT  
City Clerk of the City of San Diego, California  
By Stiles M. Johnson Deputy

## RIGHT OF WAY CONTRACT

We, Charles W. Curtis, and Laura F. Curtis, husband and wife, Glendon H. Conklin and Hazel Conklin, husband and wife, and Florence F. Cobb, For and in Consideration of the benefits to accrue by the location and construction of a sewer line by the City of San Diego, California, through and across the property hereinafter described, and in consideration of the sum of One Dollar (\$1.00), to us in hand paid, the receipt whereof is hereby acknowledged, do hereby grant to the City of San Diego, a municipal corporation in the County of San Diego, State of California, an easement and right of way for the construction and maintenance of a line of sewers through, along and across all that certain real property, situate in the City of San Diego, County of San Diego, State of California, particularly described as follows, to-wit:

A portion of Villa Lot 56, Mission Hills, according to Map thereof No. 1115, filed in the Office of the County Recorder of San Diego County, California, said easement and right of way being six feet in width, three feet on each side of the following described center line:

Beginning at a point on the southwesterly line of said Villa Lot 56, distant 141.94 feet southeasterly from the southwesterly corner of said Villa Lot 56; thence North 54 degrees 36 minutes East, a distance of 11.75 feet to a point; thence North 60 degrees 09 minutes East, a distance of 64.95 feet to a point on the northeasterly line of said Villa Lot 56, distant 172.27 feet southeasterly from the northwesterly corner of said Villa Lot 56.

To Have and to Hold the above granted and described right of way unto the said City of San Diego, its successors and assigns forever, as a right of way for a sewer pipe line and appurtenances.

In Witness Whereof we have hereunto set our hands and seals this 15th day of May, 1925

CHARLES W. CURTIS (SEAL)  
 GLENDON H. CONKLIN (SEAL)  
 LAURA F. CURTIS (SEAL)  
 HAZEL CONKLIN  
 FLORENCE F. COBB

STATE OF CALIFORNIA, )  
 County of San Diego, ) ss.

On this 19th day of May, 1925, before me Frances S. Bowers a Notary Public in and for the said County of San Diego, State of California, residing therein, duly commissioned and sworn, personally appeared Charles W. Curtis, Glendon H. Conklin, Laura F. Curtis, Hazel Conklin and Florence F. Cobb personally known to me to be the persons whose names are subscribed to the within instrument, and they duly acknowledged to me they executed the same.

In Witness Whereof, I have hereunto set my hand and affixed my official seal, at my office in the County of San Diego, the day and year in this certificate first above written.

(SEAL)

My Commission expires August 15, 1926

FRANCES S. BOWERS  
 Notary Public in and for the County of San Diego,  
 State of California

RECORDED AT REQUEST OF Gtee Aug. 11, 1925 at 25 Min. past 2 o'clock P.M. In Book No. 1099, Page 445 of Deeds, Records of San Diego County, Calif.

JOHN H. FERRY, County Recorder  
 By L. B. WOODARD, Deputy

I HEREBY CERTIFY that the above and foregoing is a full, true and correct copy of Right of Way Contract between Charles W. Curtis, et al and The City of San Diego, California, being Document No. 177188.

ALLEN H. WRIGHT  
 City Clerk of the City of San Diego, California

By Stiles M. Johnson Deputy

## RIGHT OF WAY CONTRACT

Anna Hufnagl, a widow and Frances Roberts For and in Consideration of the benefits to accrue by the location and construction of a sewer line by the City of San Diego, California, through and across the property hereinafter described, and in consideration of the sum of One Dollar (\$1.00) to us in hand paid, the receipt whereof is hereby acknowledged, do hereby grant to the City of San Diego, a municipal corporation in the County of San Diego, State of California, an easement and right of way for the construction and maintenance of a line of sewers through, along and across all that certain real property, situate in the City of San Diego, County of San Diego, State of California, particularly described as follows, to-wit:

A portion of Villa Lot 55, Mission Hills, according to Map thereof No. 1115, filed in the Office of the County Recorder of San Diego County, California, said easement and right of way being six feet in width, three feet on each side of the following described center line: Beginning at a point on the southerly line of said Villa Lot 55, distant 140.49 feet easterly from the southwesterly corner of said Villa Lot 55; thence North 32 degrees 05 minutes West, a distance of 5.72 feet to a point; thence North 54 degrees 36 minutes East, a distance of 91.25 feet to a point on the northeasterly line of said Villa Lot 55, Distant 141.94 feet southeasterly from the northwesterly corner of said Villa Lot 55. Said property being the separate property of said Frances Roberts.

To Have and to Hold the above granted and described right of way unto the said City of San Diego, its successors and assigns forever, as a right of way for a sewer pipe line and appurtenances.

In Witness Whereof we have hereunto set our hands and seals this 2nd day of June 1925.

ANNA HUFNAGL (SEAL)  
 FRANCES ROBERTS (SEAL)

STATE OF CALIFORNIA, )  
 County of San Diego, ) ss.

On this 2nd day of June 1925, before me E. H. Brooks, a Notary Public in and for the said County of San Diego, State of California; residing therein, duly commissioned and sworn, personally appeared Anna Hufnagl and Frances Roberts, personally known to me to be the persons whose names are subscribed to the within instrument, and they duly acknowledged to me they executed the same.

In Witness Whereof, I have hereunto set my hand and affixed my official seal, at my office in the County of San Diego, the day and year in this certificate first above

written.

(SEAL)  
My Commission expires May 28, 1926.

E. H. BROOKS  
Notary Public in and for the County of San Diego,  
State of California

RECORDED AT REQUEST OF Gtee Aug. 11, 1925 at 25 Min. past 2 o'clock P.M. In  
Book No. 1096 Page 481, of Deeds, Records of San Diego County, Calif.

JOHN H. FERRY, County Recorder  
By L. B. WOODARD, Deputy

I HEREBY CERTIFY that the above and foregoing is a full, true and correct copy  
of Right of Way Contract between Anna Hufnagl et al and The City of San Diego, California  
being Document No. 177190.

ALLEN H. WRIGHT  
City Clerk of the City of San Diego, California

By Stiles M. Johnson Deputy

RIGHT OF WAY CONTRACT

We, Herbert M. Hayes and Minnie A. Hayes, husband and wife, For and in Con-  
sideration of the benefits to accrue by the location and construction of a sewer line  
by the City of San Diego, California, through and across the property hereinafter de-  
scribed, and in consideration of the sum of One Dollar (\$1.00), to us in hand paid, the  
receipt whereof is hereby acknowledged, do hereby grant to the City of San Diego, a  
municipal corporation in the County of San Diego, State of California, an easement and  
right of way for the construction and maintenance of a line of sewers through, along  
and across all that certain real property, situate in the City of San Diego, County of  
San Diego, State of California, particularly described as follows, to-wit:

A portion of Pueblo Lot 1119 of the Pueblo Lands of San Diego, according to  
Map thereof made by James Pascoe in 1870 a copy of which map is filed in the Office of  
the County Recorder of San Diego County, California, said easement and right of way being  
six feet in width, three feet on each side of the following described center line:

Beginning at a point on the westerly prolongation of the south line of Lot 31,  
Avalon Heights, according to Map thereof No. 1600, filed in the Office of said County  
Recorder, distant 50.04 feet west from the southwest corner of said Lot 31; thence North  
57 degrees 28 minutes 30 seconds West, a distance of 66.99 feet to a point; thence North  
19 degrees 20 minutes 30 seconds West, a distance of 44.11 feet to a point on the westerly  
prolongation of the north line of said Lot 31, distant 121.52 feet west from the north-  
west corner of said Lot 31; ALSO, beginning at a point on the westerly prolongation of  
the south line of said Lot 31, distant 120.21 feet west from the southwest corner of said  
Lot 31; thence North 20 degrees 59 minutes 30 seconds East, a distance of 38.21 feet to  
a point.

To Have and to Hold the above granted and described right of way unto the said  
City of San Diego, its successors and assigns forever, as a right of way for a sewer pipe  
line and appurtenances.

In Witness Whereof we have hereunto set our hands and seals this 3rd day of  
July 1925.

HERBERT M. HAYES (SEAL)  
MINNIE A. HAYES (SEAL)

STATE OF CALIFORNIA, ) ss  
County of San Diego, )

On this 3rd day of July 1925, before me, E. H. Brooks a Notary Public in and  
for the said County of San Diego, State of California, residing therein, duly commissioned  
and sworn, personally appeared Herbert M. Hayes and Minnie A. Hayes, personally known to  
me to be the persons whose names are subscribed to the within instrument, and they duly  
acknowledged to me they executed the same.

In Witness Whereof, I have hereunto set my hand and affixed my official seal,  
at my office in the County of San Diego, the day and year in this certificate first above  
written.

(SEAL)  
My Commission expires May 28, 1926

E. H. BROOKS  
Notary Public in and for the County of San Diego,  
State of California

RECORDED AT REQUEST OF Gtee Aug. 11, 1925 at 25 Min. past 2 o'clock P.M. In  
Book No. 1086 Page 407 of Deeds, Records of San Diego County, Calif.

JOHN H. FERRY, County Recorder  
By L. B. WOODARD, Deputy

I HEREBY CERTIFY that the above and foregoing is a full true and correct copy  
of Right of Way Contract between Herbert M. Hayes, et ux and the City of San Diego,  
California, being Document No. 177192

ALLEN H. WRIGHT  
City Clerk of the City of San Diego, California

By Stiles M. Johnson Deputy

SEWER EASEMENT

We, F. W. and Pearl McCreedy, husband and wife, G. L. and Emily Strobeck, hus-  
band and wife, For and in consideration of the benefits to accrue by the location and  
construction of a sewer line by the City of San Diego, California, through and across the  
property hereinafter described, do hereby grant to The City of San Diego, a municipal  
corporation in the County of San Diego, State of California, an easement and right of  
way for the construction and maintenance of a line of sewers and appurtenances through,  
along and across all that certain real property, situate in the City of San Diego, County  
of San Diego, State of California, particularly described as follows:

A portion of Pueblo Lot 1118 of the Pueblo Lands of San Diego, according to  
Map thereof made by James Pascoe, a copy of which map is filed in the Office of the  
County Recorder of said San Diego County, said easement and right of way being six feet  
in width, three feet on each side of the following described center lines, respectively:

Beginning at a point on the easterly line of said Pueblo Lot 1118, distant 75.50  
feet southerly from the point of intersection of the southerly line of Buchanan Avenue  
with the easterly line of said Pueblo Lot 1118; thence northwesterly on an angle of 47  
degrees 39 minutes with the said easterly line of Pueblo Lot 1118, a distance of 196.10  
feet to a point; thence on an angle 4 degrees 48 minutes to the left, a distance of  
225.00 feet to a point; thence on an angle of 10 degrees 59 minutes 30 seconds to the  
right, a distance of 390.00 feet to a point; thence on an angle of 10 degrees 36 minutes

to the left, a distance of 145.00 feet to a point; thence on an angle of 17 degrees 40 minutes to the right, a distance of 150.00 feet to a point; thence on an angle of 13 degrees 45 minutes to the left, a distance of 482.00 feet to a point; thence on an angle of 47 degrees 55 minutes to the left, a distance of 133.00 feet to a point; thence on an angle of 10 degrees 36 minutes to the left, a distance of 410.00 feet to a point; thence on an angle of 8 degrees 12 minutes to the left, a distance of 215.00 feet to a point; thence on an angle of 8 degrees 02 minutes to the right, a distance of 73.38 feet to a point on the westerly line of said grantor's property distant 683.05 feet southerly from the center line of Camino Del Rio.

To Have and to Hold the above granted and described right of way unto the said The City of San Diego, its successors and assigns forever, as a right of way for a sewer pipe line and appurtenances.

Witness our hands this 18th day of June 1925

F. W. McCREADY  
MRS. PEARL McCREADY  
G. L. STROBECK  
EMILY STROBECK

State of California, )  
County of San Diego, ) ss.

On this 18th day of June 1925, before me, E. H. Brooks, a Notary Public in and for said County and State, duly commissioned and sworn, personally appeared F. W. McCready, Pearl McCready, G. L. Strobeck and Emily Strobeck, personally known to me to be the persons whose names are subscribed to the within instrument and they duly acknowledged to me that they executed the same.

Witness my hand and Official Seal the day and year in this certificate first above written.

(SEAL) My Commission expires May 28, 1926. E. H. BROOKS  
Notary Public in and for the County of San Diego,  
State of California

RECORDED AT REQUEST OF Gtee. Aug. 11, 1925 at 25 Min. past 2 O'Clock P.M. In Book No. 1125, Page 5 of Deeds, Records of San Diego County, Calif.

JOHN H. FERRY, County Recorder  
By L. B. WOODARD, Deputy

I HEREBY CERTIFY that the above and foregoing is a full, true and correct copy of SEWER EASEMENT From F. W. McCready et al to The City of San Diego, California, being Document No. 177194.

ALLEN H. WRIGHT  
City Clerk of the City of San Diego, California

By Stiles M. Johnson Deputy

SEWER EASEMENT

Harland A. and Eliza Clark, husband and wife, For and in consideration of the benefits to accrue by the location and construction of a sewer pipe lines by the City of San Diego, California, through and across the property hereinafter described and in consideration of the Sum of One Dollar, hereby Grant to The City of San Diego, a municipal corporation in the County of San Diego, State of California, an easement and right of way for the construction and maintenance of sewer pipe lines and appurtenances, through, along and across all that certain real property, situate in the City of San Diego, County of San Diego, State of California, described as follows:

A portion of Pueblo Lot 1119 of the Pueblo Lands of San Diego, according to Map thereof made by James Pascoe in 1870, a copy of which map is filed in the Office of the County Recorder of San Diego County, California, said easement and right of way being six feet in width, three feet on each side of the following described center lines, respectively:

Beginning at a point on the northerly prolongation of the easterly line of Lot 39, Avalon Heights, distant 132.80 feet northerly from the northeasterly corner of said Lot 39; thence southwesterly making an angle of 80 degrees 43 minutes with the said northerly prolongation of the easterly line of said Lot 39, a distance of 59.80 feet to a point; thence on an angle of 6 degrees 41 minutes to the right, a distance of 4.40 feet to a point; ALSO,

Beginning at the northeast corner of Lot 39, said Avalon Heights; thence northerly along the northerly prolongation of the easterly line of said Lot 39, a distance of 132.80 feet to a point; thence on an angle to the right of 80 degrees 43 minutes, a distance of 281.20 feet to a point; thence on an angle to the right of 8 degrees 48 minutes, a distance of 205.00 feet to a point; thence on an angle to the right of 13 degrees 20 minutes, a distance of 173.00 feet to a point; thence on an angle to the right of 54 degrees 32 minutes, a distance of 278.00 feet to a point; thence on an angle to the left of 76 degrees 25 minutes, a distance of 97.16 feet to a point; ALSO

Beginning at a point which is 149.00 feet north from the north line of Florence Heights No. 2 Addition and 48.62 feet east from the east line of Franklin Court; thence North 15 degrees 54 minutes East, a distance of 6.78 feet to a point; thence North 6 degrees 30 minutes East, a distance of 84.10 feet; thence North 29 degrees 43 minutes East, a distance of 74.00 feet to a point; thence North 55 degrees 50 minutes East, a distance of 253.60 feet to a point; thence southeasterly on an angle to the right of 101 degrees 55 minutes, a distance of 152 feet to a point; thence on an angle of 20 degrees 36 minutes to the right, a distance of 158.89 feet to a point.

Witness our hands this 7th day of May 1925.

ELIZA CLARK  
HARLAND A. CLARK

STATE OF CALIFORNIA, )  
County of San Diego, ) ss.

On this 7th day of May 1925, before me, E. H. Brooks, a Notary Public in and for said County and State; residing therein, duly commissioned and sworn, personally appeared Harland A. Clark and Eliza Clark, personally known to me to be the persons whose names are subscribed to the within instrument, and they duly acknowledged to me that they executed the same.

Witness my hand and Official Seal the day and year in this certificate first above written.

(SEAL) My Commission Expires, May 28, 1926. E. H. BROOKS  
Notary Public in and for said County and State

RECORDED AT REQUEST OF Gtee Aug. 11 1925 at 25 Min. past 2 o'clock P.M. In Book No. 1107 Page 214 of Deeds, Records of San Diego County, Calif.

JOHN H. FERRY, County Recorder  
By L. B. WOODARD, Deputy

I HEREBY CERTIFY that the above and foregoing is a full, true and correct copy of Sewer Easement from Harland A. Clark, et ux to The City of San Diego, California, being Document No. 177196.

ALLEN H. WRIGHT  
City Clerk of the City of San Diego, California  
By Stiles M. Johnson Deputy

RIGHT OF WAY CONTRACT

We, Seymour S. and Florence S. Cook, husband and wife, For and in Consideration of the benefits to accrue by the location and construction of a sewer line by the City of San Diego, California, through and across the property hereinafter described, and in consideration of the sum of One Dollar (\$1.00), to us in hand paid, the receipt whereof is hereby acknowledged, do hereby grant to the City of San Diego, a municipal corporation in the County of San Diego, State of California, an easement and right of way for the construction and maintenance of a line of sewers through, along and across all that certain real property, situate in the City of San Diego, County of San Diego, State of California, particularly described as follows, to-wit:

The South four feet of Lot 21, Avalon Heights, according to Map thereof No. 1600, filed in the Office of the County Recorder of San Diego County, California. PROVIDED that said line of sewers shall be so constructed and maintained as not to injure any trees now on said lot, and PROVIDED FURTHER, and said grantors especially reserve to themselves and their and each of their heirs, executors, administrators and assigns, the right and privilege at any time they shall so desire of connecting with and using the said line of sewers for any houses now on or hereafter to be constructed on either said Lot 21 and (or) Lot 22 of said Avalon Heights.

To Have and to Hold the above granted and described right of way unto the said City of San Diego, its successors and assigns forever, as a right of way for a sewer pipe line.

In Witness Whereof we have hereunto set our hands and seals this 15th day of May 1925.

SEYMOUR S. COOK (SEAL)  
FLORENCE S. COOK (SEAL)

STATE OF CALIFORNIA, )  
County of San Diego, ) ss

On this 15th day of May, 1925, before me Adelaide Vogel a Notary Public in and for the said County of San Diego, State of California, residing therein, duly commissioned and sworn, personally appeared Seymour S. Cook and Florence S. Cook, husband and wife, personally known to me to be the persons whose names are subscribed to the within instrument, and they duly acknowledged to me they executed the same.

In Witness Whereof, I have hereunto set my hand and affixed my official seal, at my office in the County of San Diego, the day and year in this certificate first above written.

(SEAL) ADELAIDE VOGEL  
Notary Public in and for the County of San Diego,  
State of California.  
My Commission expires Sept. 2, 1928

RECORDED AT REQUEST OF Gtee. Aug. 11, 1925 at 25 Min. past 2 o'clock P.M. In Book No. 1107 Page 216 of Deeds Records of San Diego County, Calif.

JOHN H. FERRY, County Recorder  
By L. B. WOODARD, Deputy

I HEREBY CERTIFY that the above and foregoing is a full, true and correct copy of Right of Way Contract between Seymour S. Cook et ux and The City of San Diego, California, being Document No. 177198.

ALLEN H. WRIGHT  
City Clerk of the City of San Diego, California  
By Stiles M. Johnson Deputy

RIGHT OF WAY CONTRACT

We, Mouney C. and Edith S. Pfefferkorn, husband and wife, and John I. Black, a widower, For and in Consideration of the benefits to accrue by the location and construction of a sewer line by the City of San Diego, California, through and across the property hereinafter described, and in consideration of the sum of One Dollar (\$1.00), to us in hand paid, the receipt whereof is hereby acknowledged, do hereby grant to the City of San Diego, a municipal corporation in the County of San Diego, State of California, an easement and right of way for the construction and maintenance of a line of sewers through, along and across all that certain real property, situate in the City of San Diego, County of San Diego, State of California, particularly described as follows, to-wit:

A portion of Lot 3 and a portion of the South four feet of Lot 4, Mission Hills No. 2, according to Map thereof No. 1234, filed in the Office of the County Recorder of said San Diego County, said easement and right of way being six feet in width, three feet on each side of the following described center line:

Beginning at the point on the south line of said Lot 3, distant 125.23 feet west from the southeast corner of said Lot 3; thence North 8 degrees 13 minutes East, a distance of 79.67 feet to a point on a line drawn four feet north from and parallel to the north line of said Lot 3, distant 140.87 feet west from the easterly line of said Lot 4 measured along said parallel line.

To Have and to Hold the above granted and described right of way unto the said City of San Diego, its successors and assigns forever, as a right of way for a sewer pipe line.

In Witness Whereof we have hereunto set our hands and seals this 1st day of June 1925.

EDITH S. PFEFFERKORN (SEAL)  
MOUNEY C. PFEFFERKORN (SEAL)  
JOHN I. BLACK (SEAL)

STATE OF CALIFORNIA, )  
County of San Diego, ) ss.

On this 1st day of June, 1925, before me E. H. Brooks, a Notary Public in and for the said County of San Diego, State of California, residing therein, duly commissioned and sworn, personally appeared Mouney C. and Edith S. Pfefferkorn, personally known to me to be the persons whose names are subscribed to the within instrument, and they duly acknowledged to me they executed the same.

In Witness Whereof, I have hereunto set my hand and affixed my official seal, at my office in the County of San Diego, the day and year in this certificate first above written.

(SEAL)  
My Commission expires May 28, 1926.

E. H. BROOKS  
Notary Public in and for the County of San Diego,  
State of California

STATE OF CALIFORNIA, )  
County of San Diego, ) ss.

On this 3rd day of July, 1925, before me, E. H. Brooks, a Notary Public in and for said County and State, residing therein, duly commissioned and sworn, personally appeared John I. Black, personally known to me to be the person whose name is subscribed to the within instrument and he duly acknowledged to me that he executed the same.

Witness my hand and official seal the day and year in this certificate first above written.

(SEAL)  
Notary Public in and for said County and State.

E. H. BROOKS

RECORDED AT REQUEST OF Gtee Aug. 11, 1925 at 25 Min. ~~xxxxxxx~~ past 2 o'clock P.M. In Book No. 1099 Page 440 of Deeds: Records of San Diego County, Calif.

JOHN H. FERRY, County Recorder  
By L. B. WOODARD, Deputy

I HEREBY CERTIFY that the above and foregoing is a full, true and correct copy of Right of Way Contract between Mouney C. Pfefferkorn, et al and The City of San Diego, California, being Document No. 177200

ALLEN H. WRIGHT  
City Clerk of the City of San Diego, California

By Stiles M. Johnson Deputy

RIGHT OF WAY CONTRACT

We, William C. and Florence D. Barker, husband and wife, For and in Consideration of the benefits to accrue by the location and construction of a sewer line by the City of San Diego, California, through and across the property hereinafter described, and in consideration of the sum of One Dollar (\$1.00), to us in hand paid, the receipt whereof is hereby acknowledged, do hereby grant to the City of San Diego, a municipal corporation in the County of San Diego, State of California, an easement and right of way for the construction and maintenance of a line of sewers through, along and across all that certain real property, situate in the City of San Diego, County of San Diego, State of California, particularly described as follows, to-wit:

A portion of Lot 5, Franklin Court, according to Map thereof filed in the Office of the County Recorder of San Diego County, California, said easement and right of way being six feet in width, three feet on each side of the following described center line:

Beginning at a point on the west line of said Lot 5 which bears South 0 degrees 17 minutes West from the northwest corner of said Lot 5 a distance of 99.89 feet; thence South 4 degrees 49 minutes East, a distance of 50.01 feet to a point; thence South 0 degrees 16 minutes 28 seconds East, a distance of 33.76 feet to the southerly line of said Lot 5.

July 9, 1925

To the City of San Diego:

This easement is given with the strict understanding that the property will be left in the same condition as at the time the work started, and that if it is necessary at any time to come on to the property, in case of repair or for any other reason, that all shrubbery trees damaged should be replaced and everything left and kept in first class condition.

Very truly yours,

W. C. BARKER (Signed)  
W. C. Barker

To Have and to Hold the above granted and described right of way unto the said City of San Diego, its successors and assigns forever, as a right of way for a sewer pipe line and appurtenances.

In Witness Whereof we have hereunto set our hands and seals this 10th day of July 1925

WILLIAM C. BARKER (SEAL)  
FLORENCE D. BARKER (SEAL)

STATE OF CALIFORNIA, )  
County of San Diego, ) ss.

On this 10th day of July 1925, before me, E. H. Brooks, a Notary Public in and for the said County of San Diego, State of California, residing therein, duly commissioned and sworn, personally appeared William C. Barker and Florence D. Barker, personally known to me to be the persons whose names are subscribed to the within instrument and they duly acknowledged to me they executed the same.

In Witness Whereof, I have hereunto set my hand and affixed my official seal, at my office in the County of San Diego, the day and year in this certificate first above written.

(SEAL)  
My Commission expires May 28, 1926.

E. H. BROOKS  
Notary Public in and for the County of San Diego,  
State of California

RECORDED AT REQUEST OF Gtee Aug. 11, 1925 at 25 Min. past 2 o'clock P.M. In Book No. 1099 Page 442 of Deeds Records of San Diego County, Calif.

JOHN H. FERRY, County Recorder  
By L. B. WOODARD, Deputy

I HEREBY CERTIFY that the above and foregoing is a full, true and correct copy of Right of Way Contract between William C. Barker et ux and The City of San Diego, California, being Document No. 177202

ALLEN H. WRIGHT  
City Clerk of the City of San Diego, California

By Stiles M. Johnson Deputy

## RIGHT OF WAY CONTRACT

I, Elise M. Weber, a widow, For and in Consideration of the benefits to accrue by the location and construction of a sewer line by the City of San Diego, California, through and across the property hereinafter described, and in consideration of the furnishing of one sewer connection without cost to the grantor and the sum of One Dollar (\$1.00), to me in hand paid, the receipt whereof is hereby acknowledged, do hereby grant to the City of San Diego, a municipal corporation in the County of San Diego, State of California, an easement and right of way for the construction and maintenance of a line of sewers through, along and across all that certain real property situate in the City of San Diego, County of San Diego, State of California, particularly described as follows, to-wit:

Beginning at a point on the north line of Lot 40, Avalon Heights, according to the Official Map thereof filed in the Office of the County Recorder of San Diego County, California, distant three feet east from the northwest corner of said Lot 40: thence south on a line parallel to and distant 3.00 feet east from the west line of said Lot 40, a distance of 135.40 feet; ALSO, beginning at a point on the west line of said Lot 40, distant 104.40 feet south from the northwest corner of said Lot 40; thence easterly on a straight line to a point on the east line of said Lot 40, distant 99.89 feet south from the northeast corner of said Lot 40; said easements and rights of way being six feet in width, three feet on each side of the above described center lines.

To Have and to Hold the above granted and described right of way unto the said City of San Diego, its successors and assigns forever, as a right of way for a sewer pipe line, and appurtenances.

In Witness Whereof I have hereunto set my hand and seal this 22nd day of October, 1924

MRS. ELISE M. WEBER (SEAL)

STATE OF CALIFORNIA, )  
County of San Diego, ) ss.

On this 22nd day of October 1924, before me, E. H. Brooks, a Notary Public in and for the said County of San Diego, State of California, residing therein, duly commissioned and sworn, personally appeared Elise M. Weber, a widow, personally known to me to be the person whose name is subscribed to the within instrument, and she duly acknowledged to me that she executed the same.

In Witness Whereof, I have hereunto set my hand and affixed my official seal, at my office in the County of San Diego, the day and year in this certificate first above written.

E. H. BROOKS

Notary Public in and for the County of San Diego  
State of California

(SEAL)

My Commission expires May 28, 1926.

RECORDED AT REQUEST OF Gtee Aug. 11, 1925 at 25 Min. past 2 o'clock P.M.  
In Book No. 1115 Page 143, of Deeds, Records of San Diego County, Calif.

JOHN H. FERRY, County Recorder

By L. B. WOODARD, Deputy

I HEREBY CERTIFY that the above and foregoing is a full, true and correct copy of Right of Way Contract between Elise M. Weber, and The City of San Diego, California, being Document No. 177204

ALLEN H. WRIGHT

City Clerk of the City of San Diego, California

By Stiles M. Johnson Deputy

## RIGHT OF WAY CONTRACT

We, Frank A. and Harriet W. Burton, husband and wife, For and in Consideration of the benefits to accrue by the location and construction of a sewer line by the City of San Diego, California, through and across the property hereinafter described, and in consideration of the sum of One Dollar (\$1.00), to us in hand paid, the receipt whereof is hereby acknowledged, do hereby grant to the City of San Diego, a municipal corporation in the County of San Diego, State of California, an easement and right of way for the construction and maintenance of a line of sewers through, along and across all that certain real property, situate in the City of San Diego, County of San Diego, State of California, particularly described as follows, to-wit:

A portion of Lots 33 and 34, Avalon Heights, according to Map thereof No. 1600, filed in the Office of the County Recorder of said County and a portion of Pueblo Lot 1119 of the Pueblo Lands of San Diego, according to Map thereof made by James Pascoe, a copy of which map is filed in the Office of said County Recorder, said easement and right of way being six feet in width, three feet on each side of the following described center line:

Beginning at a point on the south line of said Lot 33, distant 49.58 feet east from the southwest corner of said Lot 33; thence North 21 degrees 04 minutes West, a distance of 104.79 feet to a point; thence North 89 degrees 34 minutes West, a distance of 161.18 feet to a point.

To Have and to Hold the above granted and described right of way unto the said City of San Diego, its successors and assigns forever, as a right of way for a sewer pipe line and appurtenances.

In Witness Whereof we have hereunto set our hands and seals this 28th day of May 1925

FRANK A. BURTON (SEAL)

HARRIET W. BURTON (SEAL)

STATE OF CALIFORNIA, )  
County of San Diego, ) ss.

On this 28th day of May, 1925, before me E. H. Brooks a Notary Public in and for the said County of San Diego, State of California, residing therein, duly commissioned and sworn, personally appeared Frank A. Burton and Harriet W. Burton, personally known to me to be the persons whose names are subscribed to the within instrument, and they duly acknowledged to me they executed the same.

In Witness Whereof, I have hereunto set my hand and affixed my official seal, at my office in the County of San Diego, the day and year in this certificate first above written.

E. H. BROOKS

Notary Public in and for the County of San Diego  
State of California

(SEAL)

My Commission expires May 28, 1926

RECORDED AT REQUEST OF Gtee Aug. 11, 1925 at 25 Min. past 2 o'clock P.M. In



Book No. 1099 Page 443, of Deeds, Records of San Diego County, Calif.

JOHN H. FERRY, County Recorder  
By L. B. WOODARD, Deputy

I HEREBY CERTIFY that the above and foregoing is a full, true and correct copy of Right of Way Contract between Frank A. Burton et ux and The City of San Diego, California, being Document No. 177206

ALLEN H. WRIGHT  
City Clerk of the City of San Diego, California  
By Stiles M. Johnson Deputy

RIGHT OF WAY CONTRACT

We, Daisy G. Jenks, a widow and Laure L. Hammer, a widow, For and in Consideration of the benefits to accrue by the location and construction of a sewer line by the City of San Diego, California, through and across the property hereinafter described, and in consideration of the sum of One Dollar (\$1.00) to us in hand paid, the receipt whereof is hereby acknowledged, do hereby grant to the City of San Diego, a municipal corporation in the County of San Diego, State of California, an easement and right of way for the construction and maintenance of a line of sewers through, along and across all that certain real property situate in the City of San Diego, County of San Diego, State of California, particularly described as follows, to-wit:

A portion of Villa Lot 54, Mission Hills, according to Map thereof No. 1115, filed in the office of the County Recorder of San Diego County, California, together with a portion of the westerly five feet of Arbor Drive closed to public use and adjoining said Lot 54, said easement and right of way being six feet in width, three feet on each side of the following described center line;

Beginning at a point on the northerly line of said Villa Lot 54, distant 140.49 feet easterly from the most westerly corner of said Villa Lot 54; thence southeasterly on a direct line to a point on the southerly line of said Villa Lot 54, distant 58.21 feet westerly from the westerly line of Arbor Drive; also, the southerly six feet of the easterly sixty feet of said Villa Lot 54 including said portion of Arbor Drive closed.

To Have and to Hold the above granted and described right of way unto the said City of San Diego, its successors and assigns forever, as a right of way for a sewer pipe line and appurtenances.

In Witness Whereof we have hereunto set our hands and seals this 4th day of June, 1925.

DAISY G. JENKS (SEAL)  
LAURA L. HAMMER (SEAL)

STATE OF CALIFORNIA, )  
County of San Diego, ) ss.

On this 4th day of June, 1925, before me E. H. Brooks, a Notary Public in and for the said County of San Diego, State of California, residing therein, duly commissioned and sworn, personally appeared Daisy G. Jenks and Laura L. Hammer personally known to me to be the persons whose names are subscribed to the within instrument, and they duly acknowledged to me they executed the same.

In Witness Whereof, I have hereunto set my hand and affixed my official seal, at my office in the County of San Diego, the day and year in this certificate first above written.

(SEAL)

My Commission expires May 28, 1926.

E. H. Brooks  
Notary Public in and for the County of San Diego,  
State of California

RECORDED AT REQUEST OF Gtee Aug. 11, 1925 at 25 Min. past 2 o'clock P.M. In Book No. 1086 Page 410 of Deeds, Records of San Diego County, Calif.

JOHN H. FERRY, County Recorder  
By L. B. WOODARD, Deputy

I HEREBY CERTIFY that the above and foregoing is a full, true and correct copy of Right of Way Contract between Daisy G. Jents, et al and The City of San Diego, California, being Document No. 177208.

ALLEN H. WRIGHT  
City Clerk of the City of San Diego, California  
By Stiles M. Johnson Deputy

RIGHT OF WAY CONTRACT

We, Margaret E. Rynning and Thos. H. Rynning, wife and husband, Francis X. Morrow and Emma R. Morrow, husband and wife, For and in Consideration of the benefits to accrue by the location and construction of a sewer line by the City of San Diego, California, through and across the property hereinafter described, and in consideration of the sum of One Dollar (\$1.00), to us in hand paid, the receipt whereof is hereby acknowledged, do hereby grant to the City of San Diego, a municipal corporation in the County of San Diego, State of California, an easement and right of way for the construction and maintenance of a line of sewers through, along and across all that certain real property, situate in the City of San Diego, County of San Diego, State of California, particularly described as follows, to-wit:

A portion of Villa Lot 58, Mission Hills, according to Map thereof filed in the Office of the County Recorder of said San Diego County, said easement and right of way being six feet in width, three feet on each side of the following described center line:

Beginning at a point on the westerly line of said Villa Lot 58, distant 167.51 feet southerly from the most westerly corner of said Villa Lot 58; thence easterly on a direct line to a point on the easterly line of said Villa Lot 58, distant 275.27 feet southerly from the most northerly corner of said Villa Lot 58.

To Have and to Hold the above granted and described right of way unto the said City of San Diego, its successors and assigns forever, as a right of way for a sewer pipe line.

In Witness Whereof we have hereunto set our hands and seals this 23rd day of June 1925.

MARGARET E. RYNNING (SEAL)  
THOS. H. RUNNING (SEAL)  
FRANCIS X. MORROW (SEAL)  
EMMA R. MORROW

STATE OF CALIFORNIA, )  
County of San Diego, ) ss.

On this 2nd day of July 1925, before me E. H. Brooks, a Notary Public in and for the said County of San Diego, State of California, residing therein, duly commissioned and sworn, personally appeared Margeret E. Rynning, Thos. H. Rynning, Francis X. Morrow and Emma R. Morrow, personally known to me to be the persons whose names are subscribed to the within instrument and they duly acknowledged to me they executed the same.

In Witness Whereof, I have hereunto set my hand and affixed my official seal, at my office in the County of San Diego, the day and year in this certificate first above written.

(SEAL)  
My Commission expires May 28, 1926.

E. H. BROOKS  
Notary Public in and for the County of San Diego  
State of California

RECORDED AT REQUEST OF Gtee Aug. 11, 1925 at 25 Min. past 2 o'clock P.M. In Book No. 1114 Page 96 of Deeds Records of San Diego County, Calif.

JOHN H. FERRY, County Recorder  
By L. B. WOODARD, Deputy

I HEREBY CERTIFY that the above and foregoing is a full, true and correct copy of Right of Way Contract between Margaret E. Rynning et al and the City of San Diego, California, being Document No. 177210

ALLEN H. WRIGHT  
City Clerk of the City of San Diego, California  
By Stiles M. Johnson Deputy

RIGHT OF WAY CONTRACT

Adolph Dieterle, an unmarried man, Hazel Howard and Viva E. Howard, For and in Consideration of the benefits to accrue by the location and construction of a sewer line by the City of San Diego, California, through and across the property hereinafter described, and in consideration of the sum of One Dollar (\$1.00) to us in hand paid, the receipt whereof is hereby acknowledged, do hereby grant to the City of San Diego, a municipal corporation in the County of San Diego, State of California, an easement and right of way for the construction and maintenance of a line of sewers through, along and across all that certain real property, situate in the City of San Diego, County of San Diego, State of California, particularly described as follows, to-wit:

A portion of Villa Lot 57, Mission Hills, according to Map thereof No. 1115, filed in the Office of the County Recorder of San Diego County, California, said easement and right of way being six feet in width, three feet on each side of the following described center line:

Beginning at a point on the southwesterly line of Villa Lot 57 Mission Hills, distant 172.27 feet southeasterly from the westerly corner of said Villa Lot 57; thence North 60 degrees 09 minutes East, a distance of 10.05 feet to a point; thence North 19 degrees 38 minutes East, a distance of 63.50 feet to a point; thence North 64 degrees 28 minutes East, a distance of 11.21 feet to a point on the easterly line of said Villa Lot 57, distant 167.51 feet southerly from the most northerly corner of said Villa Lot 57.

To Have and to Hold the above granted and described right of way unto the said City of San Diego, its successors and assigns forever, as a right of way for a sewer pipe line and appurtenances.

In Witness Whereof we have hereunto set our hands and seals this 13th day of June 1925

ADOLPH DIETERLE (SEAL)  
HAZEL HOWARD (SEAL)  
VIVA E. HOWARD (SEAL)

STATE OF CALIFORNIA, )  
County of San Diego, ) ss.

On this 13th day of June 1925, before me E. H. Brooks a Notary Public in and for the said County of San Diego, State of California, residing therein, duly commissioned and sworn, personally appeared Adolph Dieterle, Hazel Howard and Viva E. Howard, personally known to me to be the persons whose names are subscribed to the within instrument, and they duly acknowledged to me they executed the same.

In Witness Whereof, I have hereunto set my hand and affixed my official seal, at my office in the County of San Diego, the day and year in this certificate first above written.

(SEAL)  
My Commission expires May 28, 1926

E. H. BROOKS  
Notary Public in and for the County of San Diego,  
State of California

RECORDED AT REQUEST OF Gtee Aug. 11, 1925 at 25 Min. past 2 o'clock P.M. In Book No. 1107 Page 217 of Deeds, Records of San Diego County, Calif.

JOHN H. FERRY, County Recorder  
By L. B. WOODARD, Deputy

I HEREBY CERTIFY that the above and foregoing is a full, true and correct copy of Right of Way Contract between Adolph Dieterle, et al and The City of San Diego, California, being Document No. 177212

ALLEN H. WRIGHT  
City Clerk of the City of San Diego, California  
By Stiles M. Johnson Deputy

RIGHT OF WAY CONTRACT

I, Henry Grey, an unmarried man, For and in Consideration of the benefits to accrue by the location and construction of a sewer line by the City of San Diego, California, through and across the property hereinafter described, and in consideration of the sum of One Dollar (\$1.00), to me in hand paid, the receipt whereof is hereby acknowledged, do hereby grant to the City of San Diego, a municipal corporation in the County of San Diego, State of California, an easement and right of way for the construction and maintenance of a line of sewers through, along and across all that certain real property, situate in the City of San Diego, County of San Diego, State of California, particularly described as follows, to-wit:

A portion of Pueblo Lot 1119, of the Pueblo Lands of San Diego, according to Map thereof made by James Pascoe in the year 1870, a copy of which map is filed in the Office of the County Recorder of said San Diego County, said easement and right of way being six feet in width, three feet on each side of the following described center line:

Beginning at a point on the northerly prolongation of the west line of Lot 35, Avalon Heights, distant 466.70 feet south from the center line of Camino Del Rio; thence northeasterly making an angle of 73 degrees 35 minutes with the said northerly prolongation of the west line of said Lot 35, a distance of 109.90 feet to a point; thence on an angle of 14 degrees 18 minutes to the right, a distance of 299.60 feet to a point on the easterly line of the tract of land in said Pueblo Lot 1119, owned by Henry Grey and distant along said easterly line 533.48 feet southerly from the center line of Camino Del Rio.

To Have and to Hold the above granted and described right of way unto the said City of San Diego, its successors and assigns forever, as a right of way for a sewer pipe line and appurtenances.

In Witness Whereof I have hereunto set my hand and seal this 8th day of June, 1925.

HENRY GREY (SEAL)

STATE OF CALIFORNIA, )  
County of San Diego, ) ss

On this 8th day of June 1925, before me E. H. Brooks a Notary Public in and for the said County of San Diego, State of California, residing therein, duly commissioned and sworn, personally appeared Henry Grey personally known to me to be the person whose name is subscribed to the within instrument, and he duly acknowledged to me he executed the same.

In Witness Whereof, I have hereunto set my hand and affixed my official seal, at my office in the County of San Diego, the day and year in this certificate first above written.

(SEAL) E. H. BROOKS  
Notary Public in and for the County of San Diego,  
State of California  
My Commission expires May 28, 1926.

RECORDED AT REQUEST OF Gtee Aug. 11, 1925 at 25 Min. past 2 o'clock P.M. In Book No. 1096 Page 477 of Deeds, Records of San Diego County, Calif.

JOHN H. FERRY, County Recorder  
By L. B. WOODARD, Deputy

I HEREBY CERTIFY that the above and foregoing is a full, true and correct copy of Right of Way Contract between Henry Grey and The City of San Diego, California, being Document No. 177214

ALLEN H. WRIGHT  
City Clerk of the City of San Diego, California  
By Stiles M. Johnson Deputy

#### RIGHT OF WAY CONTRACT

We, W. H. McFetridge and Blanche B. McFetridge, husband and wife, for and in consideration of the benefits to accrue by the location and construction of a sewer pipe line through and across the property hereinafter described, do hereby grant to The City of San Diego, a municipal corporation in the County of San Diego, State of California, an easement and right of way for the construction and maintenance of two sewers, including one manhole each, along and across two certain real properties, situated in the City of San Diego, County of San Diego, State of California, described as follows:

A portion of Lots 11 and 12, Block 2, North Florence Heights, according to Map thereof No. 635, filed in the Office of the County Recorder of said San Diego County together with a portion of the closed streets (Stephens Street and Hunter Street) adjoining said lots; a portion of Lot 4, Mission Hills No. 2, according to Map thereof No. 1234, filed in the Office of said County Recorder, said easement and right of way being six feet in width, three feet on each side of the following described center lines, respectively:

Beginning at a point on the east line of Villa Lot 59, Mission Hills, according to Map thereof No. 1115, filed in the Office of the County Recorder of said San Diego County, distant 36.79 feet south from the intersection of the westerly prolongation of the north line of said Lot 11, Block 2, with the east line of said Villa Lot 59; thence North 43 degrees 50 minutes East, a distance of 36.80 feet to a point, at which point will be located one of the aforesaid manholes; thence North 25 degrees 30 minutes East to an intersection with the westerly prolongation of the center line of Hunter Street at a point distant 64.71 feet east from the east line of said Villa Lot 59; ALSO,

Beginning at the southeast corner of said Lot 4, Mission Hills No. 2; thence North 18 degrees 58 minutes East, a distance of 373.24 feet to a point on the easterly line of said Lot 4; thence South 69 degrees 01 minute West, a distance of 211.35 feet to the true point of beginning; thence North 10 degrees 17 minutes East, a distance of 115.53 feet to a point; thence North 19 degrees 25 minutes East, a distance of 100.90 feet to a point; at which point will be located one of the aforesaid manholes; thence North 22 degrees 47 minutes West, a distance of 38.62 feet to a point; thence North 45 degrees 03 minutes West, a distance of 255.29 feet to a point on the westerly line of said Lot 4, distant 81.09 feet southerly from the northwesterly corner of said Lot 4; ALSO,

Beginning at a point on the northeasterly line of said Lot 4, distant 5.86 feet southeasterly from the northerly corner of said Lot 4; thence South 24 degrees 49 minutes 55 seconds West, a distance of 36.47 feet to a point on the northwesterly line of said Lot 4, distant 37.14 feet South 15 degrees 46 minutes West from the most northerly corner of said Lot 4.

It is agreed and understood by and between the parties to this contract that The City of San Diego shall exercise due diligence and care in the excavation and construction of said sewers and shall disturb to the least extent possible the ground or the planted or natural growths thereon; and that the city agrees further to restore and keep restored the said rights of way as nearly to their original state as is reasonably possible. The city further agrees to, and it is a provision of this contract that the city shall provide a public right of way, without cost to the grantors of this easement, whereby the western portion of said Lot No. 4 can be conveniently served by private sewer connection with the proposed city sewer near the southwest corner of said Lot No. 4.

Witness our hands this 2nd day of July 1925.

W. H. McFETRIDGE  
BLANCHE B. McFETRIDGE

STATE OF CALIFORNIA, )  
County of San Diego, ) ss.

On this 2nd day of July 1925, before me, Gertrude Porter, a Notary Public in and for said County and State, residing therein, duly commissioned and sworn, personally appeared W. H. McFetridge and Blanche B. McFetridge, personally known to me to be the persons whose names are subscribed to the within instrument and they duly acknowledged to me that they executed the same.

Witness my hand and Official Seal the day and year in this certificate first above written.

(SEAL)

My Commission expires Aug. 1st, 1925.

RECORDED AT REQUEST OF Gtee Aug. 11, 1925 at 25 Min. past 2 o'clock P.M. In Book No. 1125 Page 3 of Deeds Records of San Diego County, Calif.

GERTRUDE PORTER

Notary Public in and for said County and State

JOHN H. FERRY, County Recorder  
By L. B. WOODARD, Deputy

I HEREBY CERTIFY that the above and foregoing is a full, true and correct copy of Right of Way Contract between W. H. McFetridge et ux and the City of San Diego, California, being Document No. 177216

ALLEN H. WRIGHT

City Clerk of the City of San Diego, California

By Stiles M. Johnson Deputy

RIGHT OF WAY CONTRACT

We, Karl and Gertrude Fousek, husband and wife, for and in consideration of the benefits to accrue by the location and construction of a sewer line by the City of San Diego, California, through and across the property hereinafter described, and in consideration of the sum of One Dollar (\$1.00), to us in hand paid, the receipt whereof is hereby acknowledged, do hereby grant to the City of San Diego, a municipal corporation in the County of San Diego, State of California, an easement and right of way for the construction and maintenance of a line of sewers through, along and across all that certain real property, situate in the City of San Diego, County of San Diego, State of California, particularly described as follows, to-wit:

A portion of Lots 1, 3 and 4, Block 472, Old San Diego, according to Map thereof made by James Pascoe, a copy of which map is filed in the Office of the County Recorder of San Diego County, California, said easement and right of way being six feet in width, three feet on each side of the following described center line:

Beginning at a point on the southeasterly line of Lot 3, said Block 472, distant 55.88 feet northeasterly from the southerly corner of said Lot 3; thence westerly on a direct line making an angle of 58 degrees 58 minutes with the southeasterly line of said Lot 3, a distance of 21.94 feet; thence westerly on a direct line on an angle to the left of 8 degrees 57 minutes, a distance of 206.00 feet to a point; thence westerly on a direct line on an angle of 2 degrees 19 minutes to the left, a distance of 92.42 feet to a point on the southwesterly line of Lot 1, said Block 472, distant 55.01 feet southeasterly from the westerly corner of said Lot 1.

To Have and to Hold the above granted and described right of way unto the said City of San Diego, its successors and assigns forever, as a right of way for a sewer pipe line, and appurtenances.

In Witness Whereof we have hereunto set our hands and seals this 2nd day of March, 1925.

KARL-FOUSEK (SEAL)

HER

GERTRUDE X FOUSEK (SEAL)

MARK

Witness: E. H. Brooks  
J. G. Morris

STATE OF CALIFORNIA, )  
County of San Diego, ) ss

On this 2nd day of March 1925, before me E. H. Brooks a Notary Public in and for the said County of San Diego, State of California, residing therein, duly commissioned and sworn, personally appeared Karl Fousek and Gertrude Fousek, husband and wife, personally known to me to be the persons whose names are subscribed to the within instrument, and they duly acknowledged to me they executed the same.

In Witness Whereof, I have hereunto set my hand and affixed my official seal, at my office in the County of San Diego, the day and year in this certificate first above written.

(SEAL)

My Commission expires May 28, 1926.

RECORDED AT REQUEST OF Gtee Aug. 11, 1925 at 25 Min. past 2 o'clock P.M. In Book No. 1096 Page 476 of Deeds, Records of San Diego County, Calif.

E. H. BROOKS

Notary Public in and for the County of San Diego,  
State of California

JOHN H. FERRY, County Recorder  
By L. B. WOODARD, Deputy

I HEREBY CERTIFY that the above and foregoing is a full, true and correct copy of Right of Way Contract between Karl Fousek et ux and the City of San Diego, California, being Document No. 177218

ALLEN H. WRIGHT

City Clerk of the City of San Diego, California

By Stiles M. Johnson Deputy

RIGHT OF WAY CONTRACT

I, Laura A. Knapp, a widow, for and in Consideration of the benefits to accrue by the location and construction of a sewer line by the City of San Diego, California, through and across the property hereinafter described, and in consideration of the sum of One Dollar (\$1.00), to me in hand paid, the receipt whereof is hereby acknowledged, do hereby grant to the City of San Diego, a municipal corporation in the County of San Diego, State of California, an easement and right of way for the construction and maintenance of a line of sewers through, along and across all that certain real property, situate in the City of San Diego, County of San Diego, State of California, particularly described as follows, to-wit:

A portion of Cherry Street and Hortensia Street closed to public use lying contiguous to and adjoining the southeasterly 25.50 feet of Lot 3, Block 529, Old San Diego, according to Map thereof made by James Pascoe, a copy of which map is filed in the Office of the County Recorder of said San Diego County, said easement and right of way being six

feet in width, three feet on each side of the following described center line:  
 Beginning at a point on the southeasterly prolongation of the center line of Cherry Street, distant 25.50 feet northwesterly from the northeasterly prolongation of the southeasterly line of Block 529, said Old San Diego; thence southeasterly along the southeasterly prolongation of the center line of Cherry Street, a distance of 41.70 feet to a point; thence southerly on a direct line to a point on the northwesterly line of Mission Hills No. 2, according to Map thereof No. 1234, distant 134.96 feet north-easterly from the point of intersection of the northwesterly line of Hortensia Street (as shown on said Map of Mission Hills No.2) with the said northwesterly line of Mission Hills No. 2.

To Have and to Hold the above granted and described right of way unto the said City of San Diego, its successors and assigns forever, as a right of way for a sewer pipe line and appurtenances.

In Witness Whereof I have hereunto set my hand and seal this 25th day of May 1925.

LAURA A. KNAPP (SEAL)

STATE OF CALIFORNIA, )  
 County of San Diego, ) ss.

On this 25th day of May 1925, before me E. H. Brooks a Notary Public in and for the said County of San Diego, State of California, residing therein, duly commis-sioned and sworn, personally appeared Laura A. Knapp, personally known to me to be the person whose name is subscribed to the within instrument, and she duly acknowledged to me she executed the same.

In Witness Whereof, I have hereunto set my hand and affixed my official seal, at my office in the County of San Diego, the day and year in this certificate first above written.

(SEAL)

My Commission expires May 28, 1926

E. H. BROOKS  
 Notary Public in and for the County of San Diego  
 State of California

RECORDED AT REQUEST OF Gtee Aug. 11, 1925 at 25 Min. past 2 o'clock P.M. In Book No. 1125, Page 1 of Deeds. Records of San Diego County, Calif.

JOHN H. FERRY, County Recorder  
 By L. B. WOODARD, Deputy

I HEREBY CERTIFY that the above and foregoing is a full, true and correct copy of Right of Way Contract between Laura A. Knapp and The City of San Diego, California being Document No. 177220.

ALLEN H. WRIGHT  
 City Clerk of the City of San Diego, California  
 By Stiles M. Johnson Deputy

RIGHT OF WAY CONTRACT

We, Henry and Marion Almy Lippitt, husband and wife, For and in Consideration of the benefits to accrue by the location and construction of a sewer line by the City of San Diego, California, through and across the property hereinafter described, and in consideration of the sum of One Dollar (\$1.00) to us in hand paid, the receipt whereof is hereby acknowledged, do hereby grant to the City of San Diego, a municipal corpora-tion in the County of San Diego, State of California, an easement and right of way for the construction and maintenance of a line of sewers through, along and across all that certain real property, situate in the City of San Diego, County of San Diego, State of California, particularly described as follows, to-wit:

A portion of Lot 4, Mission Hills No. 2, according to Map thereof No. 1234, filed in the Office of the County Recorder of said San Diego County, said easement and right of way being six feet in width, three feet on each side of the following described center line:

Beginning at a point on a line drawn parallel to and distant four feet north from the north line of Lot 3, said Mission Hills No. 2, distant 140.87 feet westerly from the easterly line of said Lot 4 measured along said parallel line; thence North 8 degrees 13 minutes East, a distance of 147.24 feet to a point.

To Have and to Hold the above granted and described right of way unto the said City of San Diego, its successors and assigns forever, as a right of way for a sewer pipe line and appurtenances.

In Witness Whereof we have hereunto set our hands and seals this 26th day of May 1925

HENRY LIPPITT (SEAL)  
 MARION ALMY LIPPITT (SEAL)

STATE OF CALIFORNIA, )  
 County of San Diego, ) ss.

On this 26th day of May 1925, before me E. H. Brooks, a Notary Public in and for the said County of San Diego, State of California, residing therein, duly commis-sioned and sworn, personally appeared Henry Lippitt and Marion Almy Lippitt, personally known to me to be the persons whose names are subscribed to the within instrument, and they duly acknowledged to me they executed the same.

In Witness Whereof, I have hereunto set my hand and affixed my official seal, at my office in the County of San Diego, the day and year in this certificate first above written.

(SEAL)

My Commission expires May 28, 1926

E. H. BROOKS  
 Notary Public in and for the County of San Diego  
 State of California

RECORDED AT REQUEST OF Gtee Aug. 11, 1925 at 25 Min. past 2 O'clock P.M. In Book No. 1125 Page 2 of Deeds, Records of San Diego County, Calif.

JOHN H. FERRY, County Recorder  
 By L. B. WOODARD, Deputy

I HEREBY CERTIFY that the above and foregoing is a full, true and correct copy of Right of Way Contract between the City of San Diego, California and Henry Lippitt, et ux, being Document No. 177222.

ALLEN H. WRIGHT,  
 City Clerk of the City of San Diego, California  
 By Stiles M. Johnson Deputy

RIGHT OF WAY CONTRACT

I, Belle A. Gemmell, a widow, For and in Consideration of the benefits to accrue by the location and construction of a sewer line by the City of San Diego, California, through and across the property hereinafter described, and in consideration of the sum of One Dollar (\$1.00), to me in hand paid, the receipt whereof is hereby acknowledged, do hereby grant to the City of San Diego, a municipal corporation in the County of San Diego, State of California, an easement and right of way for the construction and maintenance of a line of sewers through, along and across all that certain real property situate in the City of San Diego, County of San Diego, State of California, particularly described as follows, to-wit:

A portion of Lot 4, Mission Hills No. 2, according to Map thereof No. 1234, filed in the Office of the County Recorder of said San Diego County, said easement and right of way being six feet in width, three feet on each side of the following described center line:

Beginning at a point on the south line of Lot 3, distant 125.23 feet west from the southeast corner of said Lot 3; thence North 8 degrees 13 minutes East, a distance of 226.91 feet to a point on the south line of the property herein owned by the grantor, said point being the true point of beginning; thence continuing North 8 degrees 13 minutes East, a distance of 1.20 feet to a point; thence North 19 degrees 23 minutes East, a distance of 122.50 feet to a point; thence North 10 degrees 17 minutes East, a distance of 8.97 feet to a point on the northerly line of the property in said Lot 4 owned by the grantor herein.

To Have and to Hold the above granted and described right of way unto the said City of San Diego, its successors and assigns forever, as a right of way for a sewer pipe line and appurtenances.

In Witness Whereof I have hereunto set my hand and seal this 25th day of May 1925.

BELLE A. GEMMELL (SEAL)

STATE OF CALIFORNIA, ) ss.  
County of San Diego, )

On this 25th day of May, 1925, before me, E. H. Brooks a Notary Public in and for the said County of San Diego, State of California, residing therein, duly commissioned and sworn, personally appeared Belle A. Gemmell, a widow, personally known to me to be the person whose name is subscribed to the within instrument, and she duly acknowledged to me she executed the same.

In Witness Whereof, I have hereunto set my hand and affixed my official seal, at my office in the County of San Diego, the day and year in this certificate first above written.

E. H. BROOKS

Notary Public in and for the County of San Diego  
State of California

(SEAL)  
My Commission expires May 28, 1926

RECORDED AT REQUEST OF Gtee Aug. 11, 1925 at 25 Min. past 2 o'clock P.M. In Book No. 1096 Page 479 of Deeds, Records of San Diego County, Calif.

JOHN H. FERRY, County Recorder  
By L. B. WOODARD, Deputy

I HEREBY CERTIFY that the above and foregoing is a full, true and correct copy of Right of Way Contract between Belle A. Gemmell and The City of San Diego, California being Document No. 177224.

ALLEN H. WRIGHT

City Clerk of the City of San Diego, California

By Stiles M. Johnson Deputy

RIGHT OF WAY CONTRACT

We, Thomas O'Hallaran and Frances O'Hallaran, husband and wife, For and in Consideration of the benefits to accrue by the location and construction of a sewer line by the City of San Diego, California, through and across the property hereinafter described and in consideration of the sum of One Dollar (\$1.00), to us in hand paid, the receipt whereof is hereby acknowledged, do hereby grant to the City of San Diego, a municipal corporation in the County of San Diego, State of California, an easement and right of way for the construction and maintenance of a line of sewers through, along and across all that certain real property, situate in the City of San Diego, County of San Diego, State of California, particularly described as follows, to-wit:

A portion of Lot 2, Mission Hills No. 2, according to Map thereof No. 1234, filed in the Office of the County Recorder of said San Diego County, said easement and right of way being six feet in width, three feet on each side of the following described center line:

Beginning at a point on the south line of said Lot 2, distant 114.93 feet west from the southeast corner of said Lot 2; thence northerly on a direct line to a point on the north line of said Lot 2, distant 125.23 feet west from the northeast corner of said Lot 2.

To Have and to Hold the above granted and described right of way unto the said City of San Diego, its successors and assigns forever, as a right of way for a sewer pipe line.

In Witness Whereof we have hereunto set our hands and seals this 21st day of May, 1925

THOMAS O'HALLARAN (SEAL)  
FRANCES O'HALLARAN (SEAL)

STATE OF CALIFORNIA, ) ss  
County of San Diego, )

On this 21st day of May, 1925, before me Lee Simpson a Notary Public in and for the said County of San Diego, State of California, residing therein, duly commissioned and sworn, personally appeared Thomas O'Hallaran and Frances O'Hallaran personally known to me to be the persons whose names are subscribed to the within instrument, and they duly acknowledged to me they executed the same.

In Witness Whereof, I have hereunto set my hand and affixed my official seal, at my office in the County of San Diego, the day and year in this certificate first above written.

LEE SIMPSON

Notary Public in and for the County of San Diego  
State of California

(SEAL)  
My Commission expires December 14, 1926

RECORDED AT REQUEST OF Gtee Aug. 11, 1925 at 25 Min. past 2 o'clock P.M. In Book No. 1125 Page 7 of Deeds. Records of San Diego County, Calif.

JOHN H. FERRY, County Recorder  
By L. B. WOODARD, Deputy

I HEREBY CERTIFY that the above and foregoing is a full, true and correct copy of Right of Way Contract from Thomas O'Hallaran et ux to The City of San Diego, California, being Document No. 177226.

ALLEN H. WRIGHT  
City Clerk of the City of San Diego, California  
By Stiles M. Johnson Deputy

SEWER EASEMENT

I, Susan H. Kendall, for and in consideration that the conditions hereinafter set forth shall be fulfilled in a manner satisfactory to the grantor herein, do hereby grant to The City of San Diego, a municipal corporation in the County of San Diego, State of California, an easement and right of way for the construction and maintenance of a line of sewers and appurtenances, through, along and across all that certain real property situated in the City of San Diego, County of San Diego, State of California, described as follows:

A portion of Villa Lot 59, Mission Hills, according to Map thereof No. 1115, filed in the Office of the County Recorder of San Diego County, California, said easement and right of way being six feet in width, three feet on each side of the following described center line:

Beginning at a point on the westerly line of said Villa Lot 59, distant 275.27 feet southerly from the most westerly corner thereof; thence North 64 degrees 28 minutes East, a distance of 8.93 feet to a point; thence North 29 degrees 40 minutes East, a distance of 59.60 feet to a point; thence North 43 degrees 50 minutes East, a distance of 71.20 feet to the east line of said Villa Lot 59, upon the following conditions;

That any and all trees, plants and shrubbery that may be misplaced during the progress of the work shall be replanted in their original position and any that are lost through cutting or removing, shall be replaced with others of the same sort or equally as good in quality, it being understood that all possible care shall be taken to cause no unnecessary destruction of or injury to improvements existing upon the easement hereby granted; also, that all debris shall be removed after the work of constructing the sewer is completed and the ditch in which the sewer pipe is laid shall be properly refilled and left in a smooth and sightly condition:

That in granting this easement and right of way to the said City of San Diego, the grantor does not for herself or her assigns, waive any right to damages to said real property should any damage occur as a result of improper workmanship or failure on the part of the said City of San Diego to comply with the conditions herein contained.

Said above described property is the separate property of the grantor herein.  
Witness my hand this 22d day of June 1925.

SUSAN H. KENDALL

STATE OF CALIFORNIA, )  
County of San Diego, ) ss

On this 22nd day of June, 1925, before me, Annette VanR. Masten, a Notary Public in and for said County and State, residing therein, duly commissioned and sworn, personally appeared Susan H. Kendall, personally known to me to be the person whose name is subscribed to the within instrument and she duly acknowledged to me that she executed the same.

Witness my hand and Official Seal the day and year in this certificate first above written.

ANNETTE VanR. MASTEN

(SEAL) Notary Public in and for said County and State  
My Commission expires January 27, 1929

RECORDED AT REQUEST OF Gtee Aug. 11, 1925 at 25 Min. past 9 o'clock A.M. In Book No. 1086 Page 411, of Deeds, Records of San Diego County, Calif.

JOHN H. FERRY, County Recorder  
By L. B. WOODARD, Deputy

I HEREBY CERTIFY that the above and foregoing is a full, true and correct copy of Sewer Easement from Susan H. Kendall to The City of San Diego, California, being Document No. 177228

ALLEN H. WRIGHT  
City Clerk of the City of San Diego, California  
By Stiles M. Johnson Deputy

QUITCLAIM SEWER EASEMENT

San Diego Trust & Savings Bank, a corporation, For and in consideration of One Dollar Does Hereby Remise, release and quitclaim to The City of San Diego, a Municipal Corporation, in the County of San Diego, State of California, an easement and right of way for the construction and maintenance of a line of sewers and appurtenances, through, along and across All that Real Property situated in the City of San Diego, County of San Diego, State of California, bounded and described as follows;

A portion of Villa Lot 59, Mission Hills, according to Map thereof No. 1115, filed in the Office of the County Recorder of San Diego County, California, said easement and right of way being six feet in width, three feet on each side of the following described center line:

Beginning at a point on the westerly line of said Villa Lot 59, distant 275.27 feet southerly from the most westerly corner thereof; thence North 64 degrees 28 minutes East, a distance of 8.93 feet to a point; thence North 29 degrees 40 minutes East, a distance of 59.60 feet to a point; thence North 43 degrees 50 minutes East, a distance of 71.20 feet to the east line of said Villa Lot 59.

To Have and To Hold the above quitclaimed and described easement unto the said grantee, its successors and assigns forever as a right of way for the construction of a sewer pipe line and appurtenances.

In Witness Whereof: said Corporation has caused this instrument to be executed by its proper officers and its corporate seal affixed this 29th day of June 1925.

(SEAL)

SAN DIEGO TRUST & SAVINGS BANK  
By M. T. GILMORE, President  
Attest: C. L. REED,  
Asst. Secretary

STATE OF CALIFORNIA, )  
County of San Diego, ) ss.

On this 29th day of June A. D. Nineteen Hundred and Twenty-five Before me, E. H. Brooks a Notary Public in and for said County, residing therein, duly commissioned and sworn, personally appeared M. T. Gilmore known to me to be the President, and C. L. Reed known to me to be the Asst. Secretary of the Corporation that executed the within instrument, known to me to be the persons who executed the within instrument on behalf of the Corporation within named, and acknowledged to me that such Corporation executed the same.

In Witness Whereof, I have hereunto set my hand and affixed my Official Seal, in the County of San Diego, State of California, the day and year in this certificate first above written.

(SEAL)

My Commission Expires May 28, 1926.

RECORDED AT REQUEST OF Gtee Aug. 11, 1925 at 25 Min. past 2 o'clock P.M. In Book No. 1114 Page 99 of Deeds, Records of San Diego County, Calif.

E. H. BROOKS

Notary Public in and for the County of San Diego  
State of California

JOHN H. FERRY, County Recorder

By L. B. WOODARD, Deputy

I HEREBY CERTIFY that the above and foregoing is a full, true and correct copy of Quitclaim Sewer Easement from San Diego Trust & Savings Bank to The City of San Diego, California, being Document No. 177230.

ALLEN H. WRIGHT

City Clerk of the City of San Diego, California

By

*Stiles M. Johnson*

Deputy

#### QUITCLAIM SEWER EASEMENT

San Diego Trust & Savings Bank, a corporation, formerly San Diego Savings Bank, a corporation, For and in consideration of One Dollar Does Hereby remise, release, and quitclaim to The City of San Diego, a Municipal Corporation, in the County of San Diego, State of California, an easement and right of way for the construction and maintenance of a line of sewers and appurtenances, through along and across All that Real Property situated in the City of San Diego, County of San Diego, State of California, bounded and described as follows:

The East three feet of the South forty-five feet of Lot 38, Avalon Heights, according to Map thereof No. 1600, filed in the Office of the County Recorder of San Diego County, California.

To Have and to Hold the above granted and described easement unto the said grantee, its successors and assigns forever as a right of way for the construction and maintenance of a sewer pipe line and appurtenances.

In Witness Whereof said Corporation has caused this instrument to be executed by its proper officers and its corporate seal affixed this 1st day of July 1925

SAN DIEGO TRUST & SAVINGS BANK, SAN DIEGO, CALIF.

By M. T. GILMORE, President

Attest: C. L. REED,

(SEAL)

Asst. Secretary

STATE OF CALIFORNIA, )  
County of San Diego, ) ss

On this 1st day of July A. D. Nineteen Hundred and Twenty-five before me, E. H. Brooks a Notary Public in and for said County, residing therein, duly commissioned and sworn, personally appeared M. T. Gilmore known to me to be the President and C. L. Reed known to me to be the Asst. Secretary of the Corporation that executed the within instrument, known to me to be the persons who executed the within instrument on behalf of the Corporation within named, and acknowledged to me that such Corporation executed the same.

In Witness Whereof, I have hereunto set my hand and affixed my Official Seal, in the County of San Diego, State of California, the day and year in this certificate first above written.

(SEAL)

My Commission Expires May 28, 1926

RECORDED AT REQUEST OF Gtee Aug. 11, 1925 at 25 Min. past 2 o'clock P.M. In Book No. 1098 Page 450 of Deeds, Records of San Diego County, Calif.

E. H. BROOKS

Notary Public in and for the County of San Diego,  
State of California

JOHN H. FERRY, County Recorder

By L. B. WOODARD, Deputy

I HEREBY CERTIFY that the above and foregoing is a full, true and correct copy of Quitclaim Sewer Easement from San Diego Trust & Savings Bank to The City of San Diego, California, being Document No. 177232.

ALLEN H. WRIGHT

City Clerk of the City of San Diego, California

By

*Stiles M. Johnson*

Deputy

#### RIGHT OF WAY CONTRACT

We, Charles L. Risinger and Lonetta Risinger, husband and wife, For and in Consideration of the benefits to accrue by the location and construction of a sewer line by the City of San Diego, California, through and across the property hereinafter described, and in consideration of the sum of One Dollar (\$1.00), to us in hand paid, the receipt whereof is hereby acknowledged, do hereby grant to the City of San Diego, a municipal corporation in the County of San Diego, State of California, an easement and right of way for the construction and maintenance of a line of sewers and appurtenances through, along and across all that certain real property, situate in the City of San Diego, County of San Diego, State of California, particularly described as follows, to-wit:

The East three (3) feet of the South 45 feet of Lot 38, Avalon-Heights, according to Map thereof No. 1600, filed in the Office of the County Recorder of San Diego County, California,

To Have and to Hold the above granted and described right of way unto the said City of San Diego, its successors and assigns forever, as a right of way for a sewer pipe line and appurtenances.

In Witness Whereof we have hereunto set our hands and seals this 30th day of June 1925.

CHARLES L. RISINGER (SEAL)

LONETTA RISINGER (SEAL)

STATE OF CALIFORNIA, )  
County of San Diego, ) ss



On this 30th day of June 1925, before me E. H. Brooks a Notary Public in and for the said County of San Diego, State of California, residing therein, duly commissioned and sworn, personally appeared Charles L. Risinger and Lonetta Risinger personally known to me to be the persons whose names are subscribed to the within instrument, and they duly acknowledged to me they executed the same.

In Witness Whereof, I have hereunto set my hand and affixed my official seal, at my office in the County of San Diego, the day and year in this certificate first above written.

(SEAL) My Commission expires May 28, 1925. E. H. BROOKS Notary Public in and for the County of San Diego, State of California

RECORDED AT REQUEST OF Gtee Aug. 11, 1925 at 25 Min. past 2 o'clock P.M. In Book No. 1114 Page 98 of Deeds, Records of San Diego County, Calif.

JOHN H. FERRY, County Recorder By L. B. WOODARD, Deputy

I HEREBY CERTIFY that the above and foregoing is a full, true and correct copy of Right of Way Contract between Charles L. Risinger et ux and The City of San Diego, California, being Document No. 177234

ALLEN H. WRIGHT City Clerk of the City of San Diego, California By Stiles M. Johnson Deputy

GRANT EASEMENT

MERCY HOSPITAL OF THE SISTERS OF MERCY, OF THE CITY OF SAN DIEGO, CALIFORNIA, a corporation, For and in consideration of One Dollar Does hereby Grant to The City of San Diego, a Municipal Corporation, in the County of San Diego, State of California, an easement and right of way for the construction and maintenance of a drain pipe, through, along and across All that Real Property situated in the City of San Diego, County of San Diego, State of California, bounded and described as follows:

Beginning at the intersection of the southerly prolongation of the East line of Sixth Street (as the same now exists) with a line drawn parallel to and distant 12 feet north from the easterly prolongation of the south line of Hillcrest Drive; thence south along the southerly prolongation of the said east line of Sixth Street a distance of 112 feet to a point; thence east at right angles to the last described line a distance of 2.00 feet to a point; thence north on a line parallel to and distant 2.00 feet east from the southerly prolongation of the said east line of Sixth Street to an intersection with a line drawn parallel to and distant 12.00 feet north from the easterly prolongation of the south line of Hillcrest Drive; thence west on a direct line to the point or place of beginning; Being the West two feet of the East fifteen feet of Sixth Street closed to public use by Resolution No. 16035 of the Common Council of the City of San Diego, adjoining Lot 2, of Fleischer's Addition to said city, according to Map thereof No. 811, filed in the Office of the County Recorder of said San Diego County, and extending between a line drawn parallel to and distant 12 feet north from the easterly prolongation of the south line of Hillcrest Drive and a line distant 112.00 feet south therefrom.

Said drain pipe to be laid and maintained at a reasonable depth below the surface of the ground so as not to interfere with the reasonable use of said land by the grantor and any and all repairs and replacements thereof to be at the expense of the grantee herein.

To Have and to Hold the above granted and described easement unto the said grantee, its successors and assigns forever as a right of way for the construction and maintenance of a drain pipe.

IN WITNESS WHEREOF: Said Corporation has caused this instrument to be executed by its proper officers and its corporate seal affixed this 3rd day of August, 1925

Mercy Hospital of the Sisters of Mercy, of the City of San Diego, California

By SISTER MARY LIGUORI McNAMARA President

(SEAL) Attest: SISTER MARY PATRICE O'DWYER Secretary

STATE OF CALIFORNIA, ) ss County of San Diego, )

On this 3rd day of August, A. D. Nineteen Hundred and Twenty-Five before me, Nicholas J. Martin, a Notary Public in and for said County, residing therein, duly commissioned and sworn, personally appeared Sister Mary Liguori McNamara known to me to be the President and Sister Mary Patrice O'Dwyer known to me to be the Secretary of the Corporation that executed the within instrument, known to me to be the persons who executed the within instrument on behalf of the Corporation within named, and acknowledged to me that such Corporation executed the same.

In Witness Whereof, I have hereunto set my hand and affixed my Official Seal, in the County of San Diego, State of California, the day and year in this certificate first above written.

(SEAL) My Commission Expires September 13, 1927. NICHOLAS J. MARTIN Notary Public in and for the County of San Diego, State of California

RECORDED AT REQUEST OF City Clerk Aug. 18, 1925 at 10 Min. past 2 o'clock P.M. in Book No. 1112, page 207 of Deeds, Records of San Diego County, Calif.

JOHN H. FERRY, County Recorder By L. B. WOODARD, Deputy

I HEREBY CERTIFY that the above and foregoing is a full, true and correct copy of Grant Easement from Mercy Hospital of the Sisters of Mercy of the City of San Diego, California, to The City of San Diego, California, being Document No. 177495.

ALLEN H. WRIGHT City Clerk of the City of San Diego, California By Stiles M. Johnson Deputy

RIGHT OF WAY CONTRACT

I, A. J. Wize, a single man, For and in Consideration of the benefits to accrue by the location and construction of a sewer line by the City of San Diego, California, through and across the property hereinafter described, and in consideration of the sum of One Dollar (\$1.00), to me in hand paid, the receipt of whereof is hereby acknowledged, does hereby grant to the City of San Diego, a municipal corporation in the County of San Diego, State of California, an easement and right of way for the construction and maintenance of a line of sewers through, along and across all that certain real property, situate in the City of San Diego, County of San Diego, State of California, particularly described as follows, to-wit:

Lots 24 to 27, Block 7, Teralta, according to the Official Map thereof, filed in the Office of the County Recorder of San Diego County, California, said property being the separate property of the grantor herein.

To Have and to Hold the above granted and described right of way unto the said City of San Diego, its successors and assigns forever, as a right of way for a sewer pipe line.

In Witness Whereof I have hereunto set my hand and seal this 25th day of July 1925

A. J. WIZE (SEAL)

STATE OF CALIFORNIA )  
County of San Diego ) ss

On this 25th day of July, 1925, before me, E. C. Ryan, a Notary Public in and for the said County of San Diego, State of California, residing therein, duly commissioned and sworn, personally appeared A. J. Wize personally known to me to be the person whose name is subscribed to the within instrument, and he duly acknowledged to me that he executed the same.

In Witness Whereof, I have hereunto set my hand and affixed my official seal, at my office in the County of San Diego, the day and year in this certificate first above written.

(SEAL)

E. C. RYAN  
Notary Public in and for the County of San Diego  
State of California

My Commission expires Oct. 31st, 1927.

RECORDED AT REQUEST OF City Clerk Aug. 18, 1925 at 10 Min. past 2 o'clock P.M.  
In Book No. 1112 Page 208 of Deeds, Records of San Diego County, Calif.

JOHN H. FERRY, County Recorder  
By L. B. WOODARD, Deputy

I HEREBY CERTIFY that the above and foregoing is a full, true and correct copy of Right of Way Contract between A. J. Wize and The City of San Diego, California, being Document No. 177499.

ALLEN H. WRIGHT  
City Clerk of the City of San Diego, California  
By Stiles M. Johnson Deputy

RIGHT OF WAY CONTRACT

We, Jonathan W. Carlstrom and Kate Carlstrom, husband and wife, For and in Consideration of the benefits to accrue by the location and construction of a sewer line by the City of San Diego, California, through and across the property hereinafter described, and in consideration of the sum of One Dollar (\$1.00), to us in hand paid, the receipt whereof is hereby acknowledged, do hereby grant to the City of San Diego, a municipal corporation in the County of San Diego, State of California, an easement and right of way for the construction and maintenance of a line of sewers through, along and across all that certain real property, situate in the City of San Diego, County of San Diego, State of California, particularly described as follows, to-wit:

A portion of Villa Lots 222, 223 and 224, University Heights, according to Map of Subdivision of Pueblo Lot D, No. 1011, filed in the Office of the County Recorder of San Diego County, California, said easement and right of way being six feet in width, three feet on each side of the following described center line:

Beginning at a point on a line drawn parallel to and distant 5.00 feet west from the east line of said Villa Lot 224, distant 57.00 feet north from and at right angles to the south line of said Villa Lot 224; thence easterly on a direct line to a point on the east line of said Villa Lot 223, distant 47.00 feet north from the southeast corner of said Villa Lot 223; thence southeasterly on a direct line to a point on the south line of said Villa Lot 222, distant 21.00 feet west from the southeast corner of said Villa Lot 222.

To Have and to Hold the above granted and described right of way unto the said City of San Diego, its successors and assigns forever, as a right of way for a sewer pipe line.

In Witness Whereof we have hereunto set our hands and seals this \_\_\_ day of June 26, 1925.

JONATHAN W. CARLSTROM (SEAL)  
KATE CARLSTROM (SEAL)

STATE OF CALIFORNIA, )  
County of San Diego, ) ss

On this 24th day of July 1925, before me Minnie Couffield a Notary Public in and for the said County of San Diego, State of California, residing therein, duly commissioned and sworn, personally appeared Jonathan W. Carlstrom and Kate Carlstrom personally known to me to be the persons whose names are subscribed to the within instrument, and he duly acknowledged to me they executed the same.

In Witness Whereof, I have hereunto set my hand and affixed my official seal, at my office in the County of San Diego, the day and year in this certificate first above written.

(SEAL)

MINNIE COUFFIELD  
Notary Public in and for the County of San Diego  
State of California

My Commission expires March 27, 1925

RECORDED AT REQUEST OF City Clerk Aug. 18, 1925 at 10 Min. past 2 o'clock P.M. In Book No. 1112 Page 209 of Deeds, Records of San Diego County, Calif.

JOHN H. FERRY, County Recorder  
By L. B. WOODARD, Deputy

I HEREBY CERTIFY that the above and foregoing is a full, true and correct copy of Right of Way Contract between Jonathan W. Carlstrom, et ux and the City of San Diego, California, being Document No. 177500.

ALLEN H. WRIGHT  
City Clerk of the City of San Diego, California  
By Stiles M. Johnson Deputy

## EASEMENT

I, Inez Giolzetti, For and in Consideration of the benefits to accrue by the location, construction and maintenance of a sewer line through and across the property herein described, and in consideration of the sum of One Dollar (\$1.00) to me in hand paid, the receipt whereof is hereby acknowledged, do hereby grant to the City of San Diego, a municipal corporation in the County of San Diego, State of California, an easement and right of way through, along and across all that certain real property situate in the City of San Diego, County of San Diego, State of California, particularly described as follows, to-wit:

The northeasterly 110 feet of Lot 38 and the northeasterly 110 feet of the northwesterly 5 feet of Lot 37, Block 138, Mannasse & Schiller's addition, according to Map thereof No. 209, filed in the Office of the County Recorder of said San Diego County. Said property being the separate property of the grantor herein.

To Have and to Hold the above granted and described right of way unto the said grantee its successors and assigns forever, as a right of way for a sewer pipe line.

The purpose of this easement and right of way is for the construction and maintenance of a private sewer lateral inside the property lines, it being understood that the City of San Diego is not to be held liable for any damage resulting from the construction and maintenance of sewer laterals over and across this easment.

In Witness Whereof, I have hereunto set my hand and seal this 29th day of July 1925.

INEZ GIOLZETTI (SEAL)

STATE OF CALIFORNIA, ) ss  
County of San Diego, )

On this 29th day of July 1925, before me, E. H. Brooks a Notary Public in and for the said County of San Diego, State of California, residing therein, duly commissioned and sworn, personally appeared Inez Giolzetti, personally known to me to be the person whose name is subscribed to the within instrument, and she duly acknowledged to me that she executed the same.

In Witness Whereof, I have hereunto set my hand and affixed my official seal, at my office in the County of San Diego, the day and year in this certificate first above written.

(SEAL)

My Commission expires May 28, 1926.

E. H. BROOKS  
Notary Public in and for the County of San Diego  
State of California

RECORDED AT REQUEST OF City Clerk Aug. 18, 1925 at 10 Min. past 2 o'clock P.M.  
In Book No. 1091, Page 370 of Deeds, Records of San Diego County, Calif.

JOHN H. FERRY, County Recorder  
By L. B. WOODARD, Deputy

I HEREBY CERTIFY that the above and foregoing is a full, true and correct copy of Sewer Easement from Inez Giolzetti to The City of San Diego, California, being Document No. 177507.

ALLEN H. WRIGHT  
City Clerk of the City of San Diego, California  
By Stiles M. Johnson Deputy

## EASEMENT

I, Emma C. Webb, a widow, For and in Consideration of the benefits to accrue by the location, construction and maintenance of a sewer line through and across the property herein described, and in consideration of the sum of One Dollar (\$1.00) to me in hand paid, the receipt whereof is hereby acknowledged, does hereby grant to the City of San Diego, a municipal corporation in the County of San Diego, State of California, an easement and right of way through, along and across all that certain real property situate in the City of San Diego, County of San Diego, State of California, particularly described as follows, to-wit:

The Westerly four feet of the South 40 feet of Lot 28, Block 4, Watkins & Biddles' Subdivision, according to the Official Map thereof filed in the Office of the County Recorder of said San Diego County. Such sewer to be constructed so as not to weaken the formation under my garage, and also to leave the surface level.

To Have and to Hold the above granted and described right of way unto the said grantee, its successors and assigns forever, as a right of way for a sewer pipe line.

The purpose of this easement and right of way is for the construction and maintenance of a private sewer lateral inside the property lines, it being understood that the City of San Diego is not to be held liable for any damage resulting from the construction and maintenance of sewer laterals over and across this easment.

In Witness Whereof, I have hereunto set my hand and seal this 30th day of July 1925.

EMMA C. WEBB (SEAL)

STATE OF CALIFORNIA, ) ss  
County of San Diego, )

On this 30th day of July, 1925, before me, W. J. Mossholder a Notary Public in and for the said County of San Diego, State of California, residing therein, duly commissioned and sworn, personally appeared Emma C. Webb, a widow personally known to me to be the person whose name is subscribed to the within instrument, and she duly acknowledged to me that she executed the same.

In Witness Whereof, I have hereunto set my hand and affixed my official seal, at my office in the County of San Diego, the day and year in this certificate first above written.

(SEAL)

My Commission expires Jan. 9, 1929

W. J. MOSSHOLDER  
Notary Public in and for the County of San Diego  
State of California

RECORDED AT REQUEST OF City Clerk Aug. 18, 1925 at 10 Min. past 2 o'clock P.M.  
In Book No. 1091 Page 372 of Deeds, Records of San Diego County, Calif.

JOHN H. FERRY, County Recorder  
By L. B. WOODARD, Deputy

I HEREBY CERTIFY that the above and foregoing is a full, true and correct copy of Easement from Emma C. Webb to the City of San Diego, California, being Document No. 177509.

ALLEN H. WRIGHT  
City Clerk of the City of San Diego, California  
By Stiles M. Johnson Deputy

RIGHT OF WAY CONTRACT

William Landes and Annie M. Landes husband & wife For and in Consideration of the benefits to accrue by the location and construction of a sewer line by the City of San Diego, California, through and across the property hereinafter described, and in consideration of the sum of One Dollar (\$1.00), to them in hand paid, the receipt of whereof is hereby acknowledged, do they hereby grant to the City of San Diego, a municipal corporation in the County of San Diego, State of California, an easement and right of way for the construction and maintenance of a line of sewers through, along and across all that certain real property, situate in the City of San Diego, County of San Diego, State of California, particularly described as follows, to-wit:

The West four (4) feet of the east eighty five (85) feet of lots 47 & 48 Block 101 City Heights

To Have and to Hold the above granted and described right of way unto the said City of San Diego, its successors and assigns forever, as a right of way for a sewer pipe line.

In Witness Whereof they have hereunto set their hands and seals this 20th day of July 1925

WILLIAM LANDES (SEAL)  
ANNIE M. LANDES (SEAL)

STATE OF CALIFORNIA )  
County of San Diego ) ss.

On this 20th day of July, 1925 before me, A. E. Grigsby a Notary Public in and for the said County of San Diego, State of California, residing therein, duly commissioned and sworn, personally appeared William Landes and Annie M. Landis, personally known to me to be the persons whose names are subscribed to the within instrument and they duly acknowledged to me that they executed the same.

In Witness Whereof, I have hereunto set my hand and affixed my official seal, at my office in the County of San Diego, the day and year in this certificate first above written.

(SEAL) A. E. GRIGSBY  
Notary Public in and for the County of San Diego  
State of California

My Commission Expires May 15, 1927  
RECORDED AT REQUEST OF City Clerk Aug. 18, 1925 at 10 Min. past 2 o'clock P.M.  
In Book No. 1091 Page 373 of Deeds, Records of San Diego County, Calif.  
JOHN H. FERRY, County Recorder  
By L. B. WOODARD, Deputy

I HEREBY CERTIFY that the above and foregoing is a full, true and correct copy of Right of Way Contract between William Landes, et ux and the City of San Diego, California, being Document No. 177511

ALLEN H. WRIGHT  
City Clerk of the City of San Diego, California  
By Stiles M. Johnson Deputy

EASEMENT

I, Iva M. Wilson, Married Woman Individual Property For and in Consideration of the benefits to accrue by the location, construction and maintenance of a sewer line through and across the property herein described, and in consideration of the sum of One Dollar (\$1.00) to in hand paid, the receipt whereof is hereby acknowledged, does hereby grant to the City of San Diego, a municipal corporation in the County of San Diego, State of California, an easement and right of way through, along and across all that certain real property situate in the City of San Diego, County of San Diego, State of California, particularly described as follows, to-wit:

North 40' of Lot 25; north 40' of West 15' - 26 all lot 24 Block 48 W. P. Herberts Subdivision

To Have and to Hold the above granted and described right of way unto the said grantee, its successors and assigns forever, as a right of way for a sewer pipe line.

The purpose of this easement and right of way is for the construction and maintenance of a private sewer lateral inside the property lines, it being understood that the City of San Diego is not to be held liable for any damage resulting from the construction and maintenance of sewer laterals over and across this easment.

In Witness Whereof Iva M. Wilson has hereunto set her hand and seal this 29th day of July 1925

IVA M. WILSON (SEAL)

STATE OF CALIFORNIA )  
County of San Diego ) ss

On this 29th day of July 1925, before me, Thomas E. Wheeler a Notary Public in and for the said County of San Diego, State of California, residing therein, duly commissioned and sworn, personally appeared Iva M. Wilson personally known to me to be the person whose name is subscribed to the within instrument, and she duly acknowledged to me that she executed the same.

In Witness Whereof, I have hereunto set my hand and affixed my official seal, at my office in the County of San Diego, the day and year in this certificate first above written.

(SEAL) THOMAS E. WHEELER  
Notary Public in and for the County of San Diego  
State of California

My Commission Expires Sept. 2, 1928  
RECORDED AT REQUEST OF City Clerk Aug. 18, 1925 at 10 Min. past 2 o'clock P.M.  
In Book No. 1091 Page 363 of Deeds, Records of San Diego County, Calif.  
JOHN H. FERRY, County Recorder  
By L. B. WOODARD, Deputy

I HEREBY CERTIFY that the above and foregoing is a full, true and correct copy of Easement from Iva M. Wilson to The City of San Diego, California, being Document No. 177513.

ALLEN H. WRIGHT  
City Clerk of the City of San Diego, California  
By Stiles M. Johnson Deputy

EASEMENT

We, John B. Longmire and Orline I. Longmire, husband and wife, For and in Consideration of the benefits to accrue by the location, construction and maintenance of a sewer line through and across the property herein described, and in consideration of the sum of One Dollar (\$1.00) to us in hand paid, the receipt whereof is hereby acknowledged do hereby grant to the City of San Diego, a municipal corporation in the County of San Diego, State of California, an easement and right of way through, along and across all that certain real property situate in the City of San Diego, County of San Diego, State of California, particularly described as follows, to-wit:

The East four feet of the West 40 feet of Lots 43 to 47 inclusive Block 186, City Heights, according to Amended Map thereof filed in the Office of the County Recorder of San Diego County, California

To Have and to Hold the above granted and described right of way unto the said grantee, its successors and assigns forever, as a right of way for a sewer pipe line.

The purpose of this easement and right of way is for the construction and maintenance of a private sewer lateral inside the property lines, it being understood that the City of San Diego is not to be held liable for any damage resulting from the construction and maintenance of sewer laterals over and across this easment.

In Witness Whereof, we have hereunto set our hands and seals this 5th day of August 1925

JOHN B. LONGMIRE (SEAL)
ORLINE I. LONGMIRE (SEAL)

STATE OF CALIFORNIA, ) ss
County of San Diego, )

On this 5th day of August, 1925, before me, John Zweck a Notary Public in and for the said County of San Diego, State of California, residing therein duly commissioned and sworn, personally appeared John B. Longmire and Orline I. Longmire personally known to me to be the persons whose name are subscribed to the within instrument, and they duly acknowledged to me that they executed the same.

In Witness Whereof, I have hereunto set my hand and affixed my official seal, at my office in the County of San Diego, the day and year in this certificate first above written.

(SEAL)

JOHN ZWECK
Notary Public in and for the County of San Diego
State of California

My Commission expires Jan. 21, 1929

RECORDED AT REQUEST OF City Clerk Aug. 18, 1925 at 10 Min. past 2 o'clock P.M.
In Book No. 1091 Page 364 of Deeds, Records of San Diego County, Calif.

JOHN H. FERRY, County Recorder
By L. B. WOODARD, Deputy

I HEREBY CERTIFY that the above and foregoing is a full, true and correct copy of Sewer Easement from John B. Longmire et ux to The City of San Diego, California, being Document No. 177515.

ALLEN H. WRIGHT
City Clerk of the City of San Diego, California
By [Signature] Deputy

EASEMENT

We, Myron H. Stone and Rosa Stone, husband and wife, For and in Consideration of the benefits to accrue by the location, construction and maintenance of a sewer line through and across the property herein described, and in consideration of the sum of One Dollar (\$1.00) to us in hand paid, the receipt whereof is hereby acknowledged, do hereby grant to the City of San Diego, a municipal corporation in the County of San Diego, State of California, an easement and right of way through, along and across all that certain real property situate in the City of San Diego, County of San Diego, State of California, particularly described as follows, to-wit:

The South 75 feet of Lots 11 and 12, Block 121, University Heights, according to Amended Map thereof made by G. A. d'Hemecourt, filed in the Office of the County Recorder of said San Diego County.

To Have and to Hold the above granted and described right of way unto the said grantee, its successors and assigns forever, as a right of way for a sewer pipe line.

The purpose of this easement and right of way is for the construction and maintenance of a private sewer lateral inside the property lines, it being understood that the City of San Diego is not to be held liable for any damage resulting from the construction and maintenance of sewer laterals over and across this easment.

In Witness Whereof, we have hereunto set our hands and seals this 25th day of July 1925.

MYRON H. STONE (SEAL)
ROSA STONE (SEAL)

STATE OF CALIFORNIA, )
County of San Diego, ) ss

On this 25th day of July 1925, before me, E. H. Brooks a Notary Public in and for the said County of San Diego, State of California, residing therein, duly commissioned and sworn, personally appeared Myron H. Stone and Rosa Stone personally known to me to be the persons whose names are subscribed to the within instrument, and they duly acknowledged to me that they executed the same.

In Witness Whereof, I have hereunto set my hand and affixed my official seal, at my office in the County of San Diego, the day and year in this certificate first above written.

(SEAL)

E. H. BROOKS
Notary Public in and for the County of San Diego
State of California

My Commission expires May 28, 1926

RECORDED AT REQUEST OF City Clerk Aug. 18, 1925 at 10 Min. Past 2 o'clock P.M.
In Book No. 1091 Page 366 of Deeds, Records of San Diego County, Calif.

JOHN H. FERRY, County Recorder
By L. B. WOODARD, Deputy

I HEREBY CERTIFY that the above and foregoing is a full, true and correct copy of Easement from Myron H. Stone, et ux to The City of San Diego, California, being Document No. 177517

ALLEN H. WRIGHT
City Clerk of the City of San Diego, California
By [Signature] Deputy

EASEMENT

I, Minerva Van Horne, (a married woman, but sole owner of this property) For and in Consideration of the benefits to accrue by the location, construction and maintenance of a sewer line through and across the property herein described, and in consideration of the sum of One Dollar (\$1.00) to me in hand paid, the receipt whereof is hereby acknowledged do hereby grant to the City of San Diego, a municipal corporation in the County of San Diego, State of California, an easement and right of way through, along and across all that certain real property situate in the City of San Diego, County of San Diego, State of California, particularly described as follows, to-wit:

Lot 11, Block 13, Sherman's Addition, according to the Official Map thereof filed in the Office of the County Recorder of San Diego County, California.

Said property being the separate property of the grantor herein.

To Have and to Hold the above granted and described right of way unto the said grantee, its successors and assigns forever, as a right of way for a sewer pipe line.

The purpose of this easement and right of way is for the construction and maintenance of a private sewer lateral inside the property lines, it being understood that the City of San Diego is not to be held liable for any damage resulting from the construction and maintenance of sewer laterals over and across this easment.

In Witness Whereof I have hereunto set my hand and seal this 30th day of July 1925  
STATE OF CALIFORNIA, )  
County of San Diego, ) ss  
MRS. MINERVA VAN HORNE (SEAL)

On this 30th day of July 1925, before me, E. H. Brooks a Notary Public in and for the said County of San Diego, State of California, residing therein, duly commissioned and sworn, personally appeared Minerva Van Horne personally known to me to be the person whose name is subscribed to the within instrument, and she duly acknowledged to me that she executed the same.

In Witness Whereof, I have hereunto set my hand and affixed my official seal, at my office in the County of San Diego, the day and year in this certificate first above written.

(SEAL) E. H. BROOKS  
Notary Public in and for the County of San Diego  
State of California  
My Commission expires May 28, 1926.  
RECORDED AT REQUEST OF City Clerk Aug. 18, 1925 at 10 Min. past 2 o'clock P.M.  
In Book No. 1091 Page 367 of Deeds, Records of San Diego County, Calif.  
JOHN H. FERRY, County Recorder  
By L. E. WOODARD Deputy

I HEREBY CERTIFY that the above and foregoing is a full, true and correct copy of Easement from Minerva Van Horne to The City of San Diego, California, being Document No. 177519.

ALLEN H. WRIGHT  
City Clerk of the City of San Diego, California  
By Stiles M. Johnson Deputy

EASEMENT

I, Bertie A. Joiner, (the individual property of the grantor), For and in Consideration of the benefits to accrue by the location, construction and maintenance of a sewer line through and across the property herein described, and in consideration of the sum of One Dollar (\$1.00) to me in hand paid, the receipt whereof is hereby acknowledged, does hereby grant to the City of San Diego, a municipal corporation in the County of San Diego, State of California, an easement and right of way through, along and across all that certain real property situate in the City of San Diego, County of San Diego, State of California, particularly described as follows, to-wit:

West Eighty-five feet of Lot Twenty eight (28) and West Eighty-five (85) feet of North Ten (10) feet of Lot Twenty-seven (27) in Block Eleven (11) of Paulys Addition.

To Have and to Hold the above granted and described right of way unto the said grantee, its successors and assigns forever, as a right of way for a sewer pipe line.

The purpose of this easement and right of way is for the construction and maintenance of a private sewer lateral inside the property lines, it being understood that the City of San Diego is not to be held liable for any damage resulting from the construction and maintenance of sewer laterals over and across this easement.

In Witness Whereof, BERTIE A. JOINER has hereunto set her hand and seal this 30th day of July 1925

BERTIE A. JOINER (SEAL)  
STATE OF CALIFORNIA )  
County of San Diego ) ss

On this 30th day of July 1925, before me, Geo. W. Goforth, a Notary Public in and for the said County of San Diego, State of California, residing therein, duly commissioned and sworn, personally appeared Bertie A. Joiner personally known to me to be the person whose name is subscribed to the within instrument, and she duly acknowledged to me that she executed the same.

In Witness Whereof, I have hereunto set my hand and affixed my official seal, at my office in the County of San Diego, the day and year in this certificate first above written.

(SEAL) GEO. W. GOFORTH  
Notary Public in and for the County of San Diego  
State of California  
My Commission expires Dec. 20, 1927  
RECORDED AT REQUEST OF City Clerk Aug. 18, 1925 at 10 Min. past 2 o'clock P.M.  
In Book No. 1091 Page 368 of Deeds, Records of San Diego County, Calif.  
JOHN H. FERRY, County Recorder  
By L. B. WOODARD, Deputy

I HEREBY CERTIFY that the above and foregoing is a full, true and correct copy of Easement from Bertie A. Joiner to The City of San Diego, California, being Document No. 177521

ALLEN H. WRIGHT  
City Clerk of the City of San Diego, California  
By Stiles M. Johnson Deputy

E A S E M E N T

We, Sidney P. Muir and Bess Muir, husband and wife, For and in Consideration of the benefits to accrue by the location, construction and maintenance of a sewer line through and across the property herein described, and in consideration of the sum of One Dollar (\$1.00) to us in hand paid, the receipt whereof is hereby acknowledged, do hereby grant to the City of San Diego, a municipal corporation in the County of San Diego, State of California, an easement and right of way through, along and across all that certain real property situate in the City of San Diego, County of San Diego, State of California, particularly described as follows, to-wit:

The South four feet of the North 100 feet of Lots 27 and 28, Block 4, Watkins and Biddle's Subdivision, according to the Official Map thereof filed in the Office of the County Recorder of San Diego County, California.

To Have and to Hold the above granted and described right of way unto the said grantee, its successors and assigns forever, as a right of way for a sewer pipe line.

The purpose of this easement and right of way is for the construction and maintenance of a private sewer lateral inside the property lines, it being understood that the City of San Diego is not to be held liable for any damage resulting from the construction and maintenance of sewer laterals over and across this easment.

In Witness Whereof we have hereunto set our hands and seals this 30th day of July 1925.

SIDNEY P. MUIR (SEAL)  
BESS MUIR (SEAL)

STATE OF CALIFORNIA )  
County of San Diego ) ss

On this 30th day of July, 1925, before me, E. H. Brooks a Notary Public in and for the said County of San Diego, State of California, residing therein, duly commissioned and sworn, personally appeared Sidney P. Muir and Bess Muir, personally known to me to be the persons whose names are subscribed to the within instrument, and they duly acknowledged to me that they executed the same.

In Witness Whereof, I have hereunto set my hand and affixed my official seal, at my office in the County of San Diego, the day and year in this certificate first above written.

(SEAL)

E. H. BROOKS  
Notary Public in and for the County of San Diego,  
State of California

My Commission expires May 28, 1926

RECORDED AT REQUEST OF City Clerk Aug. 18, 1925 at 10 Min. past 2 o'clock P.M.  
In Book No. 1091 Page 369 of Deeds, Records of San Diego County, Calif.

JOHN H. FERRY, County Recorder  
By L. B. WOODARD, Deputy

I HEREBY CERTIFY that the above and foregoing is a full, true and correct copy of Easement from Sidney P. Muir et ux to the City of San Diego, California, being Document No. 177523.

ALLEN H. WRIGHT  
City Clerk of the City of San Diego, California  
By Stiles M. Johnson Deputy

D E E D

I, Ella Burnett, a widow, For and in Consideration of the benefits to accrue by the location, construction and maintenance of a sewer line through and across the property herein described, and in consideration of the sum of One Dollar (\$1.00) to me in hand paid, the receipt whereof is hereby acknowledged, do hereby grant to the City of San Diego, a municipal corporation in the County of San Diego, State of California, an easement and right of way through, along and across all that certain real property situate in the City of San Diego, County of San Diego, State of California, particularly described as follows, to-wit:

Lot 12, Block 28, West End, according to the Official Map thereof filed in the Office of the County Recorder of San Diego County, California.

To Have and to Hold the above granted and described right of way unto the said grantee, its successors and assigns forever, as a right of way for a sewer pipe line.

The purpose of this easement and right of way is for the construction and maintenance of a private sewer lateral inside the property lines, it being understood that the City of San Diego is not to be held liable for any damage resulting from the construction and maintenance of sewer laterals over and across this easment.

In Witness Whereof, I have hereunto set my hand and seal this 6th day of August, 1925.

ELLA BURNETT (SEAL)

STATE OF CALIFORNIA, )  
County of San Diego, ) ss.

On this 6th day of August 1925, before me, E. H. Brooks a Notary Public in and for the said County of San Diego, State of California residing therein, duly commissioned and sworn, personally appeared Ella Burnett personally known to me to be the person whose name is subscribed to the within instrument, and she duly acknowledged to me that she executed the same.

In Witness Whereof, I have hereunto set my hand and affixed my official seal, at my office in the County of San Diego, the day and year in this certificate first above written.

(SEAL)

E. H. BROOKS  
Notary Public in and for the County of San Diego,  
State of California

My Commission expires May 28, 1926.

RECORDED AT REQUEST OF CITY CLERK Aug. 18, 1925 at 10 Min. past 2 o'clock P.M.  
In Book No. 1112 Page 205 of Deeds, Records of San Diego County, Calif.

JOHN H. FERRY, County Recorder  
By L. B. WOODARD, Deputy

I HEREBY CERTIFY that the above and foregoing is a full, true and correct copy of Deed from Ella Burnett to the City of San Diego, California, being Document No. 177525.

ALLEN H. WRIGHT  
City Clerk of the City of San Diego, California  
By Stiles M. Johnson Deputy

RIGHT OF WAY CONTRACT

We, S. Frost Holcomb and Vera Irene Holcomb, husband and wife, For and in Consideration of the benefits to accrue by the location and construction of a sewer line by the City of San Diego, California, through and across the property hereinafter described, and in consideration of the sum of One Dollar (\$1.00), to us in hand paid, the receipt whereof is hereby acknowledged, do hereby grant to the City of San Diego, a municipal corporation in the County of San Diego, State of California, an easement and right of way for the construction and maintenance of a line of sewers through, along and across all that certain real property, situate in the City of San Diego, County of San Diego, State of California, particularly described as follows, to-wit:

A portion of Lots 9 and 10, Block 6, Arnold & Choate's Addition, according to Map thereof No. 334, filed in the Office of the County Recorder of San Diego County, California, said easement and right of way being four feet in width, two feet on each side of the following described center line:

Beginning at the northeast corner of said Lot 9; thence southwesterly on a direct line to a point on the south line of said Lot 10, distant 30.00 feet west from the southeast corner of said Lot 10.

To Have and to Hold the above granted and described right of way unto the said City of San Diego, its successors and assigns forever, as a right of way for a sewer pipe line.

In Witness Whereof we have hereunto set our hands and seals this 29th day of July 1925

S. FROST HOLCOMB, JR. (SEAL)  
VERA IRENE HOLCOMB (SEAL)

STATE OF CALIFORNIA, )  
County of San Diego, ) ss

On this 30th day of July 1925, before me, E. H. Holmboe a Notary Public in and for the said County of San Diego, State of California, residing therein, duly commissioned and sworn, personally appeared S. Frost Holcomb Jr., and Vera Irene Holcomb personally known to me to be the persons whose names are subscribed to the within instrument and they duly acknowledged to me they executed the same.

In Witness Whereof, I have hereunto set my hand and affixed my official seal, at my office in the County of San Diego, the day and year in this certificate first above written.

E. H. HOLMBOE  
Notary Public in and for the County of San Diego,  
State of California

(SEAL)  
My Commission expires July 28, 1929.

~~STATE OF CALIFORNIA, )  
County of San Diego, ) ss~~

~~On this 30th day of July 1925, before me, E. H. Holmboe a Notary Public in and for the said County of San Diego, State of California, residing therein, duly commissioned and sworn, personally appeared S. Frost Holcomb Jr., and Vera Irene Holcomb personally known to me to be the persons whose names are subscribed to the within instrument, and they duly acknowledged to me they executed the same.~~

~~In Witness Whereof, I have hereunto set my hand and affixed my official seal, at my office in the County of San Diego, the day and year in this certificate first above written.~~

~~E. H. HOLMBOE  
Notary Public in and for the County of San Diego,  
State of California~~

~~(SEAL)  
My Commission expires July 28, 1929.~~

~~RECORDED AT REQUEST OF City Clerk Aug 20, 1925 at 10 Min. past 1 o'clock P.M.  
In Book No. 1122 Page 81 of Deeds Records of San Diego County, Calif.~~

~~JOHN H. FERRY, County Recorder  
By L. B. WOODARD, Deputy~~

I HEREBY CERTIFY that the above and foregoing is a full, true and correct copy of Right of way Contract between S. Frost Holcomb et ux and The City of San Diego, California, being Document No. 177611.

ALLEN H. WRIGHT  
City Clerk of the City of San Diego, California  
By Stiles M. Johnson Deputy

RIGHT OF WAY CONTRACT

We, Martin Roth and Marie Roth, husband and wife, For and in Consideration of the benefits to accrue by the location and construction of a sewer line by the City of San Diego, California, through and across the property hereinafter described, and in consideration of the sum of One Dollar (\$1.00) to us in hand paid the receipt whereof is hereby acknowledged, do hereby grant to the City of San Diego, a municipal corporation in the County of San Diego, State of California, an easement and right of way for the construction and maintenance of a line of sewers through, along and across all that certain real property, situate in the City of San Diego, County of San Diego, State of California, particularly described as follows, to-wit:

A portion of Villa Lot 334, University Heights, according to Map of Resubdivision of a Portion of Pueblo Lots D and 1117, No. 1011, filed in the Office of the County Recorder of said San Diego County, said easement and right of way being six feet in width, three feet on each side of the following described center line:

Beginning at a point on the north line of Villa Lot 334, said University Heights, distant 54.68 feet easterly from the northwesterly corner of said Villa Lot 334; thence South 9 degrees 07 minutes 30 seconds West, a distance of 50.68 feet to a point.

To Have and to Hold the above granted and described right of way unto the said City of San Diego, its successors and assigns forever, as a right of way for a sewer pipe line.

In Witness Whereof we have hereunto set our hands and seals this 16 day of July 1925

MARTIN ROTH (SEAL)  
MARIE ROTH (SEAL)

STATE OF CALIFORNIA, )  
County of San Diego, ) ss

On this 16th day of July, 1925, before me E. H. Brooks a Notary Public in and for the said County of San Diego, State of California, residing therein, duly commissioned and sworn, personally appeared Martin Roth and Marie Roth personally known to me to be the persons whose names are subscribed to the within instrument and they duly acknowledged to me they executed the same.

In Witness Whereof I have hereunto set my hand and affixed my official seal,



at my office in the County of San Diego, the day and year in this certificate first above written.

(SEAL) My Commission expires May 28, 1926  
 RECORDED AT REQUEST OF City Clerk Aug. 20, 1925 at 10 Min. past 1 o'clock P.M.  
 In Book No. 1095 Page 430 of Deeds, Records of San Diego County, Calif.

E. H. BROOKS  
 Notary Public in and for the County of San Diego  
 State of California  
 JOHN H. FERRY, County Recorder  
 By L. B. WOODARD, Deputy

I HEREBY CERTIFY that the above and foregoing is a full, true and correct copy of Right of Way Contract between Martin Roth, et ux and The City of San Diego, California being Document No. 177613.

ALLEN H. WRIGHT  
 City Clerk of the City of San Diego, California  
 By Stiles M. Johnson Deputy

RIGHT OF WAY CONTRACT

We, Chas. Engebretsen and Ida Engebretsen, husband and wife, For and in Consideration of the benefits to accrue by the location and construction of a sewer line by the City of San Diego, California, through and across the property hereinafter described, and in consideration of the sum of One Dollar (\$1.00), to us in hand paid, the receipt whereof is hereby acknowledged, do hereby grant to the City of San Diego, a municipal corporation in the County of San Diego, State of California, an easement and right of way for the construction and maintenance of a line of sewers through, along and across all that certain real property, situate in the City of San Diego, County of San Diego, State of California, particularly described as follows, to-wit:

A portion of Villa Lot 335, University Heights, according to Map of Resubdivision of a Portion of Pueblo Lots D and 1117, No. 1011, filed in the Office of the County Recorder of San Diego County, California, said easement and right of way being six feet in width, three feet on each side of the following described center line:  
 southerly Beginning at a point on the westerly line of said Villa Lot 335, distant 65.00 feet from the northwesterly corner of said Villa Lot 335; thence South 55 degrees 48 minutes 30 seconds East, a distance of 26.90 feet to a point; thence South 30 degrees 49 minutes 30 seconds East, a distance of 213.20 feet to a point.

To Have and to Hold the above granted and described right of way unto the said City of San Diego, its successors and assigns forever, as a right of way for a sewer pipe line and appurtenances.

In Witness Whereof we have hereunto set our hands and seals this 14th day of July, 1925

CHAS. ENGBRETSON (SEAL)  
 IDA ENGBRETSEN (SEAL)

STATE OF CALIFORNIA )  
 County of San Diego ) ss

On this 14th day of July, 1925, before me E. H. Brooks a Notary Public in and for the said County of San Diego, State of California, residing therein, duly commissioned and sworn, personally appeared Chas. Engebretsen and Ida Engebretsen personally known to me to be the persons whose names are subscribed to the within instrument, and they duly acknowledged to me they executed the same.

In Witness Whereof, I have hereunto set my hand and affixed my official seal, at my office in the County of San Diego, the day and year in this certificate first above written.

(SEAL) My Commission expires May 28, 1926  
 RECORDED AT REQUEST OF City Clerk Aug. 20, 1925 at 10 Min. past 1 o'clock P.M.  
 in Book No. 1123, Page 24 of Deeds, Records of San Diego County, Calif.

E. H. BROOKS  
 Notary Public in and for the County of San Diego  
 State of California  
 JOHN H. FERRY, County Recorder  
 By L. B. WOODARD, Deputy

I HEREBY CERTIFY that the above and foregoing is a full, true and correct copy of Right of Way Contract between Chas. Engebretsen, et ux and The City of San Diego, California, being Document No. 177615

ALLEN H. WRIGHT  
 City Clerk of the City of San Diego, California  
 By Stiles M. Johnson Deputy

RIGHT OF WAY CONTRACT

I, Adolph J. Mende, a single man, For and in Consideration of the benefits to accrue by the location and construction of a sewer line by the City of San Diego, California, through and across the property hereinafter described, and in consideration of the sum of One Dollar (\$1.00), to me in hand paid, the receipt whereof is hereby acknowledged, do hereby grant to the City of San Diego, a municipal corporation in the County of San Diego, State of California, an easement and right of way for the construction and maintenance of a line of sewers through, along and across all that certain real property, situate in the City of San Diego, County of San Diego, State of California, particularly described as follows, to-wit:

A portion of Villa Lot 331, University Heights, according to Map of Resubdivision of a Portion of Pueblo Lots D and 1117, No. 1011, filed in the Office of the County Recorder of said San Diego County, said easement and right of way being six feet in width, three feet on each side of the following described center line:  
 Beginning at a point on the west line of said Villa Lot 331, distant 92.73 feet north from the southwest corner of said Villa Lot 331; thence North 54 degrees 11 minutes East, a distance of 48.53 feet to a point; thence North 00 degrees 16 minutes West, a distance of 28.80 feet to a point on the north line of said Villa Lot 331, distant 39.46 feet east from the northwest corner of said Villa Lot 331,

To Have and to Hold the above granted and described right of way unto the said City of San Diego, its successors and assigns forever, as a right of way for a sewer pipe line and appurtenances.

In Witness Whereof I have hereunto set my hand and seal this 16th day of July, 1925

ADOLPH J. MENDE (SEAL)

STATE OF CALIFORNIA )  
County of San Diego ) ss

On this 16th day of July 1925, before me E. H. Brooks a Notary Public in and for the said County of San Diego, State of California, residing therein, duly commissioned and sworn, personally appeared Adolph J. Mende personally known to me to be the person whose name is subscribed to the within instrument, and he duly acknowledged to me he executed the same.

In Witness Whereof, I have hereunto set my hand and affixed my official seal, at my office in the County of San Diego, the day and year in this certificate first above written.

(SEAL) My Commission expires May 28, 1926  
E. H. BROOKS  
Notary Public in and for the County of San Diego  
State of California  
RECORDED AT REQUEST OF City Clerk Aug. 20, 1925 at 10 Min. past 1 o'clock P.M.  
In Book No. 1122 Page 86 of Deeds, Records of San Diego County, Calif.

JOHN H. FERRY, County Recorder  
By L. B. WOODARD, Deputy

I HEREBY CERTIFY that the above and foregoing is a full, true and correct copy of Right of Way Contract between Adolph J. Mende and the City of San Diego, California, being Document No. 177617

ALLEN H. WRIGHT  
City Clerk of the City of San Diego, California  
By Stiles M. Johnson Deputy

RIGHT OF WAY CONTRACT

We, D. C. and Alice B. McDonald, husband and wife, For and in Consideration of the benefits to accrue by the location and construction of a sewer line by the City of San Diego, California, through and across the property hereinafter described, and in consideration of the sum of One Dollar (\$1.00), to us in hand paid, the receipt whereof is hereby acknowledged, do hereby grant to the City of San Diego, a municipal corporation in the County of San Diego, State of California, an easement and right of way for the construction and maintenance of a line of sewers through, along and across all that certain real property, situate in the City of San Diego, County of San Diego, State of California, particularly described as follows, to-wit:

A portion of Villa Lot 309, University Heights, according to Map of Resubdivision of a Portion of Pueblo Lots D and 1117, No. 1011, filed in the Office of the County Recorder of said San Diego County, said easement and right of way being six feet in width, three feet on each side of the following described center line:

Beginning at a point on the south line of said Villa Lot 309, distant 52.26 feet east from the southwest corner of said Villa Lot 309; thence North 9 degrees 07 minutes 30 seconds East, a distance of 20.46 feet to a point; thence North 54 degrees 11 minutes East, a distance of 124.78 feet to a point on the east line of said Villa Lot 309, distant 156.27 feet south from the northeast corner of said Villa Lot 309.

This Right of Way Contract is signed with the understanding that sewer connection will be made without any charge to the owner of above described property.

To Have and to Hold the above granted and described right of way unto the said City of San Diego, its successors and assigns forever, as a right of way for a sewer pipe line and appurtenances.

In Witness Whereof we have hereunto set our hands and seals this 17th day of July 1925.

D. C. McDONALD (SEAL)  
ALICE B. McDONALD (SEAL)

STATE OF CALIFORNIA, )  
County of San Diego, ) ss.

On this 17th day of July, 1925, before me, E. H. Brooks a Notary Public in and for the said County of San Diego, State of California, residing therein, duly commissioned and sworn, personally appeared D. C. McDonald and Alice B. McDonald, personally known to me to be the persons whose names are subscribed to the within instrument, and they duly acknowledged to me they executed the same.

In Witness Whereof, I have hereunto set my hand and affixed my official seal, at my office in the County of San Diego, the day and year in this certificate first above written.

(SEAL) My Commission expires May 28, 1926  
E. H. BROOKS  
Notary Public in and for the County of San Diego  
State of California  
RECORDED AT REQUEST OF City Clerk Aug. 20, 1925, at 10 Min. past 1 o'clock P.M.  
in Book No. 1122 Page 84, of Deeds, Records of San Diego County, Calif.

JOHN H. FERRY, County Recorder  
By L. B. WOODARD, Deputy

I HEREBY CERTIFY that the above and foregoing is a full, true and correct copy of Right of Way Contract between D. C. McDonald et ux and The City of San Diego, California, being Document No. 177619

ALLEN H. WRIGHT  
City Clerk of the City of San Diego, California  
By Stiles M. Johnson Deputy

RIGHT OF WAY CONTRACT

I, Esther H. Fish, For and in Consideration of the benefits to accrue by the location and construction of a sewer line by the City of San Diego, California, through and across the property hereinafter described, and in consideration of the sum of One Dollar (\$1.00), to me in hand paid, the receipt whereof is hereby acknowledged, do hereby grant to the City of San Diego, a municipal corporation in the County of San Diego, State of California, an easement and right of way for the construction and maintenance of a line of sewers through, along and across all that certain real property, situate in the City of San Diego, County of San Diego, State of California, particularly described as follows, to-wit:

The Northeasterly three feet of Lots 2, 3, 4, 5, and the northeasterly three feet of the northwesterly ten feet of Lot 6, and the southwesterly three feet of Lot 9, all in Block 226, Middletown, according to Partition Map thereof made by J. E. Jackson, filed in the Office of the County Clerk of said County of San Diego.

Said property being the separate property of the grantor herein.  
To Have and to Hold the above granted and described right of way unto the said City of San Diego, its successors and assigns forever, as a right of way for a sewer pipe line.

In Witness Whereof I have hereunto set my hand and seal this 28th day of July 1925

ESTHER H. FISH (SEAL)

STATE OF CALIFORNIA, )  
County of San Diego, ) ss

On this 28th day of July, 1925, before me Edward C. Hall a Notary Public in and for the said County of San Diego, State of California, residing therein duly commissioned and sworn, personally appeared Esther H. Fish personally known to me to be the person whose name is subscribed to the within instrument, and she duly acknowledged to me she executed the same.

In Witness Whereof, I have hereunto set my hand and affixed my official seal, at my office in the County of San Diego, the day and year in this certificate first above written.

EDWARD C. HALL

(SEAL) Notary Public in and for the County of San Diego State of California  
My Commission expires Mch. 20, 1927

RECORDED AT REQUEST OF City Clerk Aug. 20, 1925 at 10 Min. past 1 o'clock P.M.  
In Book No. 1116 Page 163 of Deeds, Records of San Diego County, Calif.

JOHN H. FERRY, County Recorder  
By L. B. WOODARD, Deputy

I HEREBY CERTIFY that the above and foregoing is a full, true and correct copy of Right of Way Contract between Esther H. Fish and The City of San Diego, California, being Document No. 177621

ALLEN H. WRIGHT

City Clerk of the City of San Diego, California

By Stiles M. Johnson Deputy

SEWER EASEMENT

We, M. and Etta Hall, husband and wife, For and in consideration of the benefits to accrue by the location and construction of a sewer pipe line by The City of San Diego, California, through and across the real property hereinafter described, do hereby grant to The City of San Diego, a municipal corporation, in the County of San Diego, State of California, an easement and right of way for the construction and maintenance of a sewer pipe line and appurtenances through, along and across all that real property situated in the City of San Diego, County of San Diego, State of California, described as follows:

A portion of Lots 1 and 4, Block 546, a portion of Lots 1 and 4, Block 537, and a portion of Lot 4, Block 488, all in Old San Diego, according to Map thereof made by James Pascoe, a copy of which map is filed in the Office of the County Recorder of said San Diego County; also, a portion of Lot 10, Block 226, Middletown, according to Partition Map thereof made by J. E. Jackson, filed in the Office of the County Clerk of said San Diego County, said easements and rights of way being six feet in width, three feet on each side of the following described center lines, respectively:

Beginning at a point on the southeasterly line of Lot 4, said Block 546, distant 110.54 feet northeasterly from the southerly corner of said Block 546; thence northwesterly on a direct line making an angle of 72 degrees 45 minutes with the southeasterly line of said Block 546, a distance of 114.08 feet to a point; thence on an angle to the left of 13 degrees 37 minutes, a distance of 90.64 feet to a point on the northeasterly line of Lot 1, said Block 546, distant 49.43 feet northwesterly from the easterly corner of said Lot 1; ALSO

Beginning at a point on the southeasterly line of Lot 4, said Block 537, Old San Diego, distant 4.61 feet southwesterly from the easterly corner of said Lot 4, Block 537; thence westerly on a direct line to a point on the southwesterly line of said Lot 1, Block 537, distant 22.68 feet southeasterly from the westerly corner of said Lot 1, Block 537; ALSO,

Beginning at a point on the southwesterly line of Lot 4, said Block 488, Old San Diego, distant 3.57 feet southeasterly from the westerly corner of said Lot 4, Block 488; thence easterly on a direct line to a point on the southeasterly line of said Lot 4, Block 488, distant 21.88 feet southwesterly from the easterly corner of said Lot 4, Block 488; ALSO,

Beginning at the westerly corner of Lot 10, Block 226, said Middletown; thence southeasterly along the southwesterly line of said Lot 10 to the southerly corner of said Lot 10.

Witness our hands this 28th day of July 1925.

M. HALL  
ETTA HALL

State of California, )  
County of San Diego, ) ss

On this 28th day of July 1925, before me, Edward C. Hall, a Notary Public in and for the County of San Diego, State of California, residing therein, duly commissioned and sworn, personally appeared M. Hall and Etta Hall, personally known to me to be the persons described in and whose names are subscribed to the within instrument and they duly acknowledged to me that they executed the same.

Witness my hand and official seal the day and year in this certificate first above written.

EDWARD C. HALL

(SEAL) Notary Public in and for said County and State  
My Commission expires Mch. 20, 1927

RECORDED AT REQUEST OF City Clerk Aug. 20, 1925 at 10 Min. past 1 o'clock P.M.  
In Book No. 1116, Page 167 of Deeds, Records of San Diego County, Calif.

JOHN H. FERRY, County Recorder  
By L. B. WOODARD, Deputy

I HEREBY CERTIFY that the above and foregoing is a full, true and correct copy of Sewer Easement from M. Hall et ux to The City of San Diego, California, being Document No. 177623

ALLEN H. WRIGHT

City Clerk of the City of San Diego, California

By Stiles M. Johnson Deputy

RIGHT OF WAY CONTRACT

We, Joy C. and Mabelle D. Hubbard, husband and wife, For and in Consideration of the benefits to accrue by the location and construction of a sewer line by the City of San Diego, California, through and across the property hereinafter described, and in consideration of the sum of One Dollar (\$1.00), to us in hand paid, the receipt whereof is hereby acknowledged, do hereby grant to the City of San Diego, a municipal corporation in the County of San Diego, State of California, an easement and right of way for the construction and maintenance of a line of sewers through, along and across all that certain real property, situate in the City of San Diego, County of San Diego, State of California, particularly described as follows, to-wit:

A portion of Lot 39, Avalon Heights, according to Map thereof No. 1600, filed in the Office of the County Recorder of San Diego County, California, said easement and right of way being six feet in width, three feet on each side of the following described center line:

Beginning at the southwest corner of Lot 39, Avalon Heights, according to Map thereof No. 1600, filed in the Office of said County Recorder; thence North 2 degrees 36 minutes West, a distance of 41.05 feet to a point; thence North 65 degrees 46 minutes East, a distance of 90.82 feet to a point on the east line of said Lot 39; thence North 0 degrees 17 minutes East along the east line of said Lot 39, to the northeast corner of said Lot 39.

To Have and to Hold the above granted and described right of way unto the said City of San Diego, its successors and assigns forever, as a right of way for a sewer pipe line and appurtenances.

In Witness Whereof we have hereunto set our hands and seals this 23rd day of May, 1925

JOY C. HUBBARD (SEAL)  
MABELLE D. HUBBARD (SEAL)

STATE OF CALIFORNIA, )  
County of San Diego, ) ss

On this 23rd day of May, 1925, before me, E. H. Brooks a Notary Public in and for the said County of San Diego, State of California, residing therein, duly commissioned and sworn, personally appeared Joy C. Hubbard and Mabelle D. Hubbard personally known to me to be the persons whose names are subscribed to the within instrument, and they duly acknowledged to me they executed the same.

In Witness Whereof, I have hereunto set my hand and affixed my official seal, at my office in the County of San Diego, the day and year in this certificate first above written.

(SEAL) E. H. BROOKS  
Notary Public in and for the County of San Diego,  
State of California

My Commission expires May 28, 1926.  
RECORDED AT REQUEST OF City Clerk Aug. 20, 1925 at 10 Min. past 1 o'clock P.M.  
In Book No. 1122 Page 83 of Deeds, Records of San Diego County, Calif.

JOHN H. FERRY, County Recorder  
By L. B. WOODARD, Deputy

I HEREBY CERTIFY that the above and foregoing is a full, true and correct copy of Right of Way Contract between Joy C. Hubbard, et ux and The City of San Diego, California, being Document No. 177625

ALLEN H. WRIGHT  
City Clerk of the City of San Diego, California  
By Shles M. Johnson Deputy

QUITCLAIM EASEMENT

Southern Trust and Commerce Bank, a corporation, For and in consideration of One Dollar Does Hereby Remise, release and quitclaim to the City of San Diego, a Municipal Corporation, in the County of San Diego, State of California, an easement and right of way for the construction and maintenance of a line of sewers through, along and across, All that Real Property situated in the City of San Diego, County of San Diego, State of California, bounded and described as follows:

A portion of Lot 39, Avalon Heights, according to Map thereof No. 1600, filed in the Office of the County Recorder of San Diego County, California, said easement and right of way being six feet in width, three feet on each side of the following described center line:

Beginning at the southwest corner of Lot 39, Avalon Heights, according to Map thereof No. 1600, filed in the Office of said County Recorder; thence North 2 degrees 36 Minutes West, a distance of 41.05 feet to a point; thence North 65 degrees 46 minutes East, a distance of 90.82 feet to a point on the east line of said Lot 39; thence North 00 degrees 17 minutes East along the east line of said Lot 39, to the northeast corner of said Lot 39.

To Have and to Hold the above quitclaimed and described premises unto the said grantee, its successors and assigns forever for the construction and maintenance of a main sewer pipe line and appurtenances.

IN WITNESS WHEREOF: said Corporation has caused this instrument to be executed by its proper officers and its corporate seal affixed this 30th day of July 1925

SOUTHERN TRUST & COMMERCE BANK  
By E. O. HODGE, Vice President  
Attest: C. J. Holliday  
Secretary

(SEAL)  
STATE OF CALIFORNIA, )  
County of San Diego, ) ss

On this 30th day of July A.D. Nineteen Hundred and twenty-five before me, J. Brooks a Notary Public in and for said County, residing therein, duly commissioned and sworn, personally appeared E. O. Hodge known to me to be the Vice-President, and C. J. Holliday known to me to be the Secretary of the Corporation that executed the within instrument, known to me to be the persons who executed the within instrument on behalf of the Corporation within named, and acknowledged to me that such Corporation executed the same.

In Witness Whereof, I have hereunto set my hand and affixed my Official Seal, in the County of San Diego, State of California, the day and year in this certificate first above written.

(SEAL) J. BROOKS  
Notary Public in and for the County of San Diego,  
State of California

RECORDED AT REQUEST OF City Clerk Aug 20, 1925 at 10 Min. past 1 o'clock P.M.  
In Book No. 1128 Page 10 of Deeds, Records of San Diego, County, Calif.

JOHN H. FERRY, County Recorder  
By L. B. WOODARD, Deputy

I HEREBY CERTIFY that the above and foregoing is a full, true and correct copy of Quitclaim Easement from Southern Trust & Commerce Bank to The City of San Diego, California, being Document No. 177627

ALLEN H. WRIGHT  
City Clerk of the City of San Diego, California  
By Stiles M. Johnson Deputy

RIGHT OF WAY CONTRACT

We, R. T. Dawson and Henrietta A. Dawson, husband and wife, For and in Consideration of the benefits to accrue by the location and construction of a sewer line by the City of San Diego, California, through and across the property hereinafter described, and in consideration of the sum of One Dollar (\$1.00) to us in hand paid, the receipt whereof is hereby acknowledged, do hereby grant to the City of San Diego, a municipal corporation in the County of San Diego, State of California, an easement and right of way for the construction and maintenance of a line of sewers through, along and across all that certain real property, situate in the City of San Diego, County of San Diego, State of California, particularly described as follows, to-wit:

A portion of Lot 32, Avalon Heights, according to Map thereof No. 1600, filed in the Office of the County Recorder of said San Diego County, and a portion of Pueblo Lot 1119 of the Pueblo Lands of San Diego, according to Map thereof made by James Pascoe a copy of which map is filed in the Office of the County Recorder of said San Diego County, said easement and right of way being six feet in width, three feet on each side of the following described center lines, respectively:

Beginning at a point on the south line of said Lot 32, distant 122.29 feet east from the southwest corner of said Lot 32; thence North 55 degrees 50 minutes West, a distance of 73.26 feet to a point; thence North 21 degrees 04 minutes West, a distance of 32.66 feet to the north line of said Lot 32; ALSO,

Beginning at a point on the westerly prolongation of the south line of said Lot 32, distant 121.52 feet west from the southwest corner of said Lot 32; thence North 19 degrees 20 minutes 30 seconds West a distance of 87.77 feet to a point.

To Have and to Hold the above granted and described right of way unto the said City of San Diego, its successors and assigns forever, as a right of way for a sewer pipe line and appurtenances.

In Witness Whereof we have hereunto set our hands and seals this 2nd day of June 1925

R. T. DAWSON (SEAL)  
HENRIETTA A. DAWSON (SEAL)

STATE OF CALIFORNIA, )  
County of San Diego, ) ss

On this 2nd day of June 1925, before me, E. H. Brooks a Notary Public in and for the said County of San Diego, State of California, residing therein, duly commissioned and sworn, personally appeared R. T. Dawson and Henrietta A. Dawson, personally known to me to be the persons whose names are subscribed to the within instrument, and they duly acknowledged to me they executed the same.

In Witness Whereof, I have hereunto set my hand and affixed my official seal, at my office in the County of San Diego, the day and year in this certificate first above written.

(SEAL) E. H. BROOKS  
Notary Public in and for the County of San Diego  
State of California

My Commission expires May 28, 1926.  
RECORDED AT REQUEST OF City Clerk Aug 20, 1925 at 10 Min. past 1 o'clock P.M.  
In Book No. 1123 Page 22 of Deeds, Records of San Diego County, Calif.

JOHN H. FERRY, County Recorder  
By L. B. WOODARD, Deputy

I HEREBY CERTIFY that the above and foregoing is a full, true and correct copy of Right of Way Contract between R. T. Dawson, et ux and the City of San Diego, California, being Document No. 177629

ALLEN H. WRIGHT  
City Clerk of the City of San Diego, California  
By Stiles M. Johnson Deputy

GRANT EASEMENT

Aztec Drug Company, a corporation, For and in consideration of One Dollar Does Hereby Grant to The City of San Diego, a Municipal Corporation, in the County of San Diego, State of California, an easement and right of way for the construction and maintenance of a sewer pipe line and appurtenances, through, along and across All that Real Property situated in the City of San Diego, State of California, bounded and described as follows:

A Portion of Pueblo Lot 1119 of the Pueblo Lands of San Diego, according to Map thereof made by James Pascoe in the Year 1870, a copy of which map is filed in the Office of the County Recorder of San Diego County, California, said easement and right of way being six feet in width, three feet on each side of the following described center line:

Beginning at a point on a line drawn parallel to and distant 149 feet north from the north line of Florence Heights No. 2 Addition, distant 48.62 feet east from the east line of Franklin Court measured along said parallel line; thence South 15 degrees 54 minutes West, a distance of 152.24 feet to a point; thence on an angle to the right of 50 degrees 40 minutes to an intersection with the north line of Florence Heights No. 2 Addition; ALSO, Beginning at the intersection of the center line of Goldfinch Street with the south line of Pueblo Lot 1119; thence northerly along the northerly prolongation of the center line of said Goldfinch Street, a distance of 2.75 feet to a point.

To Have and to Hold the above granted and described easement unto the said grantee, its successors and assigns forever as a right of way for the construction and maintenance of a sewer pipe line and appurtenances.

In Witness Whereof: said Corporation has caused this instrument to be executed by its proper officers and its corporate seal affixed this 28th day of July, 1925

(SEAL)

AZTEC DRUG CO., INC.  
By J. F. LaSalle, President  
Attest: Frank J. Golden  
Secretary

STATE OF CALIFORNIA, )  
County of San Francisco ) ss

On this 5th day of August 1925, before me, C. B. Sessions, a Notary Public in and for said County and State, residing therein, duly commissioned and sworn; personally appeared Frank J. Golden, known to me to be the Secretary of the Corporation that executed the within instrument, known to me to be the person who executed the within instrument on behalf of the corporation therein named and acknowledged to me that such corporation executed the same.

Witness my hand and Official Seal, the day and year in this certificate first above written.

(SEAL)  
My Commission expires May 26th 1929

C. B. SESSIONS  
Notary Public in and for said County and State

STATE OF CALIFORNIA, )  
County of San Diego, ) ss

On this 30th day of July A. D. Nineteen Hundred and Twenty-five before me, E. H. Holmboe a Notary Public in and for said County, residing therein, duly commissioned and sworn, personally appeared J. H. La Salle known to me to be the President of the corporation that executed the within instrument, known to me to be the person who executed the within instrument on behalf of the Corporation within named, and acknowledged to me that such Corporation executed the same.

In Witness Whereof, I have hereunto set my hand and affixed my official seal, in the County of San Diego, State of California, the day and year in this certificate first above written.

(SEAL)  
My Commission expires, July 28, 1929

E. H. HOLMBOE  
Notary Public in and for the County of San Diego,  
State of California

RECORDED AT REQUEST OF City Clerk Aug. 20, 1925 at 10 Min. past 1 o'clock P.M.  
In Book No. 1122 Page 99 of Deeds, Records of San Diego County, Calif.

JOHN H. FERRY, County Recorder  
By L. B. WOODARD, Deputy

I HEREBY CERTIFY that the above and foregoing is a full, true and correct copy of Grant Easement from Axtec Drug Company to The City of San Diego, California, being Document No. 177631.

ALLEN H. WRIGHT  
City Clerk of the City of San Diego, California

By Stiles M. Johnson Deputy

#### RIGHT OF WAY CONTRACT

Lillian Schaufelberger and H. E. Schaufelberger, wife and husband, For and in Consideration of the benefits to accrue by the location and construction of a sewer line by the City of San Diego, California, through and across the property hereinafter described, and in consideration of the sum of One Dollar (\$1.00), to us in hand paid, the receipt whereof is hereby acknowledged, do hereby grant to the City of San Diego, a municipal corporation in the County of San Diego, State of California, an easement and right of way for the construction and maintenance of a line of sewers through, along and across all that certain real property, situate in the City of San Diego, County of San Diego, State of California, particularly described as follows, to-wit:

A portion of Lots 18 to 30 inclusive, Block 3, Florence Heights No. 2 Addition, according to Map thereof No. 905, filed in the Office of the County Recorder of San Diego County, California, said easement and right of way being six feet in width, three feet on each side of the following described center line:

Beginning at a point on the west line of said Block 3, distant 72.50 feet north from the southwest corner of said Block 3; thence northeasterly making an angle of 42 degrees 37 minutes with the west line of said Block 3, a distance of 65.48 feet to a point; thence northerly on an angle to the left of 37 degrees 30 minutes, a distance of 72.00 feet to a point; thence northerly making an angle of 6 degrees 24 minutes to the left, a distance of 107.25 feet to the north line of said Block 3; Also,

The North six feet to Lot 28, Block 4, said Florence Heights, No. 2 Addition.

To Have and to Hold the above granted and described right of way unto the said City of San Diego, its successors and assigns forever, as a right of way for a sewer pipe line and appurtenances.

In Witness Whereof we have hereunto set our hands and seals this 27th day of April 1925.

H. E. SCHAUFELBERGER (SEAL)  
LILLIAN SCHAUFELBERGER (SEAL)

STATE OF CALIFORNIA )  
County of San Diego ) ss

On this 28th day of April 1925, before me, E. H. Brooks a Notary Public in and for the said County of San Diego, State of California, residing therein, duly commissioned and sworn, personally appeared Lillian Schaufelberger and H. E. Schaufelberger personally known to me to be the persons whose names are subscribed to the within instrument, and they duly acknowledged to me they executed the same.

In Witness Whereof, I have hereunto set my hand and affixed my official seal, at my office in the County of San Diego, the day and year in this certificate first above written.

(SEAL)  
My Commission expires May 28, 1926

E. H. BROOKS  
Notary Public in and for the County of San Diego  
State of California

RECORDED AT REQUEST OF City Clerk Aug. 20, 1925 at 10 Min. past 1 o'clock P.M.  
In Book No. 1095 Page 434 of Deeds, Records of San Diego County, Calif.

JOHN H. FERRY, County Recorder  
By L. B. WOODARD, Deputy

I HEREBY CERTIFY that the above and foregoing is a full, true and correct copy of Right of Way Contract between H. E. Schaufelberger et ux and the City of San Diego, California, being Document No. 177633

ALLEN H. WRIGHT  
City Clerk of the City of San Diego, California

By Stiles M. Johnson Deputy

RIGHT OF WAY CONTRACT

We, H. E. Schaufelberger and Lillian Schaufelberger, husband and wife, For and in Consideration of the benefits to accrue by the location and construction of a sewer line by the City of San Diego, California, through and across the property hereinafter described, and in consideration of the sum of One Dollar (\$1.00), to us in hand paid, the receipt whereof is hereby acknowledged; do hereby grant to the City of San Diego, a municipal corporation in the County of San Diego, State of California, an easement and right of way for the construction and maintenance of a line of sewers through, along and across all that certain real property, situate in the City of San Diego, County of San Diego, State of California, particularly described as follows, to-wit:

The east three feet of Lots 5 and 6 and the west three feet of Lots 19 and 20 Block 6, Arnold & Choate's Addition, according to Map thereof No. 334, filed in the Office of the County Recorder of San Diego County, California.

To Have and to Hold the above granted and described right of way unto the said City of San Diego, its successors and assigns forever, as a right of way for a sewer pipe line.

In Witness Whereof we have hereunto set our hands and seals this 27th day of April, 1925

H. E. SCHAUFELBERGER (SEAL)  
LILLIAN SCHAUFELBERGER (SEAL)

STATE OF CALIFORNIA, )  
County of San Diego, ) ss

On this 28th day of April 1925, before me, E. H. Brooks, a Notary Public in and for the said County of San Diego, State of California, residing therein, duly commissioned and sworn, personally appeared H. E. Schaufelberger and Lillian Schaufelberger personally known to me to be the persons whose names are subscribed to the within instrument, and they duly acknowledged to me they executed the same.

In Witness Whereof, I have hereunto set my hand and affixed my official seal, at my office in the County of San Diego, the day and year in this certificate first above written.

(SEAL)  
My Commission expires May 28, 1926

E. H. BROOKS  
Notary Public in and for the County of San Diego  
State of California

RECORDED AT REQUEST OF City Clerk Aug 20, 1925 at 10 Min. past 1 o'clock P.M.  
in Book No. 1095 Page 433 of Deeds, Records of San Diego County, Calif.

JOHN H. FERRY, County Recorder  
By L. B. WOODARD, Deputy

I HEREBY CERTIFY that the above and foregoing is a full, true and correct copy of Right of Way Contract between H. E. Schaufelberger and The City of San Diego, being Document No. 177635.

ALLEN H. WRIGHT  
City Clerk of the City of San Diego, California  
By Stiles M. Johnson Deputy

SEWER EASEMENT

University Avenue Bank, a corporation, for and in consideration of the benefits to accrue by the location and construction of a main sewer pipe line through and across the property hereinafter described, does hereby, insofar as this easement is affected by the mortgage now existing on the said property hereinafter described, Remise, Release and Quitclaim to The City of San Diego, a municipal corporation, in the County of San Diego, State of California, an easement and right of way for the construction and maintenance of a main sewer pipe line and appurtenances, through, along and across all that real property situated in the City of San Diego, County of San Diego, State of California, described as follows:

The East three feet of Lots 5 and 6, and the West three feet of Lots 19 and 20, Block 6, Arnold & Choate's Addition, according to Map thereof No. 334, filed in the Office of the County Recorder of San Diego County, California.

IN WITNESS WHEREOF: said corporation has caused this instrument to be executed by its proper officers and its corporate seal affixed this eighth day of August, 1925.

UNIVERSITY AVENUE BANK  
By CHAS. T. CHANDLER, President  
Attest: W. B. MILLER  
Vice-President

STATE OF CALIFORNIA, )  
County of San Diego, ) ss

On this 8th day of August, 1925, before me, Irene A. Scotland, a Notary Public in and for said County and State, residing therein, duly commissioned and sworn, personally appeared Charles T. Chandler, known to me to be the President and W. B. Miller, known to me to be the Vice-President of the corporation that executed the within instrument, known to me to be the persons who executed the within instrument on behalf of the corporation within named and acknowledged to me that such corporation executed the same.

Witness my hand and Official Seal the day and year in this certificate first above written.

(SEAL)  
My Commission expires December 14, 1926

IRENE A. SCOTLAND  
Notary Public in and for said County and State

RECORDED AT REQUEST OF City Clerk Aug 20, 1925 at 10 Min. past 1 o'clock P.M.  
in Book No. 1128 Page 12 of Deeds, Records of San Diego County, Calif.

JOHN H. FERRY, County Recorder  
By L. B. WOODARD, Deputy

I HEREBY CERTIFY that the above and foregoing is a full, true and correct copy of Sewer Easement from University Avenue Bank to The City of San Diego, California, being Document No. 177637

ALLEN H. WRIGHT  
City Clerk of the City of San Diego, California  
By Stiles M. Johnson Deputy

RIGHT OF WAY CONTRACT

I, John Granville For and in Consideration of the benefits to accrue by the location and construction of a sewer line by the City of San Diego, California, through and across the property hereinafter described, and in consideration of the sum of One Dollar (\$1.00), to me in hand paid, the receipt whereof is hereby acknowledged, do hereby grant to the City of San Diego, a municipal corporation in the County of San Diego, State of California, an easement and right of way for the construction and maintenance of a line of sewers through, along and across all that certain real property, situate in the City of San Diego, County of San Diego, State of California, particularly described as follows, to-wit:

A portion of the southwesterly 100 feet of the northwesterly 100 feet of Lot 1, Block 464, Old San Diego, according to Map thereof made by James Pascoe in the year 1870, a copy of which map is filed in the Office of the County Recorder of San Diego County, California, said easement and right of way being six feet in width, three feet on each side of the following described center line:

Beginning at a point on the northwesterly line of said Lot 1, distant 98.06 feet northeasterly from the westerly corner of said Lot 1; thence southeasterly on a direct line making an angle of 87. degrees 06 minutes with the northwesterly line of said Lot 1, a distance of 100 feet to a point; excepting herefrom such portion of said described easement as lies without the exterior boundary lines of said southwesterly 100 feet of the northwesterly 100 feet of said Lot 1.

Said property being the separate property of the grantor herein.

To Have and to Hold the above granted and described right of way unto the said City of San Diego, its successors and assigns forever, as a right of way for a sewer pipe line.

In Witness Whereof I have hereunto set my hand and seal this tenth day of August 1925

JOHN GRANVILLE (SEAL)

STATE OF CALIFORNIA, ) ss  
County of San Diego; )

On this tenth day of August, 1925, before me E. H. Holmboe a Notary Public in and for the said County of San Diego, State of California residing therein duly commissioned and sworn, personally appeared John Granville, personally known to me to be the person whose name is subscribed to the within instrument, and he duly acknowledged to me he executed the same.

In Witness Whereof, I have hereunto set my hand and affixed my official seal, at my office in the County of San Diego, the day and year in this certificate first above written.

E. H. HOLMBOE

(SEAL) Notary Public in and for the County of San Diego  
My Commission expires July 28, 1929 State of California

RECORDED AT REQUEST OF City Clerk Aug. 20, 1925 at 10 Min. past 1 o'clock P.M.  
In Book No. 1116 Page 166 of Deeds, Records of San Diego County, Calif.

JOHN H. FERRY, County Recorder  
By L. B. WOODARD, Deputy

I HEREBY CERTIFY that the above and foregoing is a full, true and correct copy of Right of Way Contract between John Granville and the City of San Diego, California, being Document No. 177639

ALLEN H. WRIGHT

City Clerk of the City of San Diego, California

By Stiles M. Johnson Deputy

GRANT EASEMENT

GEO. M. HAWLEY INVESTMENT COMPANY, a corporation, For and in consideration of One Dollar Does Hereby Grant to The City of San Diego, a Municipal Corporation, in the County of San Diego, State of California, an easement and right of way for the construction and maintenance of a sewer pipe line and appurtenances, through, along and across All that Real Property situated in the City of San Diego, County of San Diego, State of California, bounded and described as follows:

A portion of Lots 1 and 2, according to Map No. 1350, filed in the Office of the County Recorder of said San Diego County, said Map being a Subdivision of Villa Lots 357, 358, 359, 360, 364 and 365, University Heights, said easement and right of way being six feet in width, three feet on each side of the following described center lines:

Beginning at a point on the northerly line of said Villa Lot 1, distant 11.72 feet easterly from the most northwesterly corner of said Villa Lot 1; thence South 20 degrees 53 minutes East, a distance of 75.28 feet to a point; thence on an angle to the left of 23 degrees 14 minutes, a distance of 87.00 feet to a point; thence South 84 degrees 01 minute East, a distance of 55.00 feet to a point; thence North 01 degree 21 minutes West, a distance of 166.59 feet to a point on the northerly line of said Villa Lot 1, distant 152.71 feet from the most northwesterly corner of said Villa Lot 1; ALSO,

Beginning at a point on the westerly line of said Villa Lot 2, distant 28.06 feet southerly from the most northerly corner of said Villa Lot 2; thence easterly on a direct line to a point on the northeasterly line of said Villa Lot 2, distant 34.98 feet south easterly from the most northerly corner of said Villa Lot 2.

To Have and to Hold the above granted and described easement unto the said grantee, its successors and assigns forever as a right of way for the construction and maintenance of a line of sewers and appurtenances.

In Witness Whereof; said Corporation has caused this instrument to be executed by its proper officers and its corporate seal affixed this 10th day of August 1925

GEO. M. HAWLEY INVESTMENT COMPANY  
By Edith H. Hawley, Vice-President.  
Attest: J. K. Durrill, Secretary

(SEAL)  
STATE OF CALIFORNIA, )  
County of San Diego; ) ss

On this 10th day of August A. D. Nineteen Hundred and Twenty-five before me, Marcia Rowe a Notary Public in and for said County, residing therein, duly commissioned and sworn, personally appeared Edith H. Hawley known to me to be the Vice President and J. K. Durrill known to me to be the Secretary of the Corporation that executed the within instrument, known to me to be the persons who executed the within instrument on behalf of the corporation within named, and acknowledged to me that such Corporation executed



the same.

In Witness Whereof, I have hereunto set my hand and affixed my Official Seal, in the County of San Diego, State of California, the day and year in this certificate first above written.

(SEAL) My Commission Expires, April 21, 1928  
Notary Public in and for the County of San Diego State of California  
RECORDED AT REQUEST OF City Clerk Aug. 20, 1925 at 10 Min. past 1 o'clock P.M.  
In Book No. 1116 Page 165 of Deeds, Records of San Diego County, Calif.  
MARCIA ROWE  
JOHN H. FERRY, County Recorder  
By L. B. WOODARD, Deputy

I HEREBY CERTIFY that the above and foregoing is a full, true and correct copy of Grant Easement from Geo. M. Hawley Investment Co. to The City of San Diego, California being Document No. 177641.

ALLEN H. WRIGHT  
City Clerk of the City of San Diego, California  
By Stiles M. Johnson Deputy

RIGHT OF WAY CONTRACT

We, George J. Chambers and Emily N. Chambers, husband and wife, For and in Consideration of the benefits to accrue by the location and construction of a sewer line by the City of San Diego, California, through and across the property hereinafter described, and in consideration of the sum of One Dollar (\$1.00) to us in hand paid, the receipt whereof is hereby acknowledged, do hereby grant to the City of San Diego, a municipal corporation in the County of San Diego, State of California, an easement and right of way for the construction and maintenance of a line of sewers through, along and across all that certain real property, situate in the City of San Diego, County of San Diego, State of California, particularly described as follows, to-wit:

The southwesterly three feet of Lots 8 and 11, Block 226, Middletown, according to Partition Map thereof made by J. E. Jackson, filed in the Office of the County Clerk of San Diego County, California.

To Have and to Hold the above granted and described right of way unto the said City of San Diego, its successors and assigns forever, as a right of way for a sewer pipe line.

In Witness Whereof we have hereunto set our hands and seals this seventh day of August 1925

GEORGE J. CHAMBERS (SEAL)  
EMILY N. CHAMBERS (SEAL)

STATE OF CALIFORNIA, )  
County of San Diego, ) ss

On this 7th day of August, 1925, before me E. H. Holmboe a Notary Public in and for the said County of San Diego, State of California, residing therein, duly commissioned and sworn, personally appeared George J. Chambers and Emily N. Chambers personally known to me to be the persons whose names are subscribed to the within instrument, and they duly acknowledged to me they executed the same.

In Witness Whereof, I have hereunto set my hand and affixed my official seal, at my office in the County of San Diego, the day and year in this certificate first above written.

(SEAL) My Commission expires July 28, 1929  
Notary Public in and for the County of San Diego, State of California  
RECORDED AT REQUEST OF City Clerk Aug. 20, 1925 at 10 Min. past 1 o'clock P.M.  
In Book No. 1123 Page 21 of Deeds, Records of San Diego County, Calif.  
E. H. HOLMBOE  
JOHN H. FERRY, County Recorder  
By L. B. WOODARD, Deputy

I HEREBY CERTIFY that the above and foregoing is a full, true and correct copy of Right of Way Contract from George J. Chambers to The City of San Diego, California, being Document No. 177643.

ALLEN H. WRIGHT  
City Clerk of the City of San Diego, California  
By Stiles M. Johnson Deputy

RIGHT OF WAY CONTRACT

We, Walter S. Breene and Helen E. Breene, husband and wife, For and in Consideration of the benefits to accrue by the location and construction of a sewer line by the City of San Diego, California, through and across the property hereinafter described, and in consideration of the sum of One Dollar (\$1.00), to us in hand paid, the receipt whereof is hereby acknowledged, do hereby grant to the City of San Diego, a municipal corporation in the County of San Diego, State of California, an easement and right of way for the construction and maintenance of a line of sewers through, along and across all that certain real property, situate in the City of San Diego, County of San Diego, State of California, particularly described as follows, to-wit:

The West two feet of Lots 17 and 18 and the east two feet of Lots 7 and 8, Block 6, Arnold & Choate's Addition, according to Map thereof No. 334, filed in the Office of the County Recorder of San Diego County, California.

To Have and to Hold the above granted and described right of way unto the said City of San Diego, its successors and assigns forever, as a right of way for a sewer pipe line.

In Witness Whereof we have hereunto set our hands and seals this 23rd day of June 1925.

WALTER S. BREENE (SEAL)  
HELEN E. BREENE (SEAL)

STATE OF CALIFORNIA, )  
County of San Diego, ) ss

On this 23rd day of June, 1925, before me, E. H. Brooks a Notary Public in and for the said County of San Diego, State of California, residing therein, duly commissioned and sworn, personally appeared Walter S. Breene and Helen E. Breene, personally known to me to be the persons whose names are subscribed to the within instrument, and they duly acknowledged to me they executed the same.

In Witness Whereof, I have hereunto set my hand and affixed my official seal, at my office in the County of San Diego, the day and year in this certificate first

above written:

(SEAL)

My Commission expires May 28, 1926

RECORDED AT REQUEST OF City Clerk Aug. 20, 1925 at 10 Min. past 1 o'clock P.M.  
In Book No. 1123 Page 20 of Deeds, Records of San Diego County, Calif.

E. H. BROOKS  
Notary Public in and for the County of San Diego,  
State of California

JOHN H. FERRY, County Recorder  
By L. B. WOODARD, Deputy

I HEREBY CERTIFY that the above and foregoing is a full, true and correct copy of Right of Way Contract between Walter S. Breene et ux and The City of San Diego, California, being Document No. 177645

ALLEN H. WRIGHT

City Clerk of the City of San Diego, California

By Stiles M. Johnson Deputy

RIGHT OF WAY CONTRACT

I, Mary L. Merriam, a single woman, For and in Consideration of the benefits to accrue by the location and construction of a sewer line by the City of San Diego, California, through and across the property hereinafter described, and in consideration of the sum of One Dollar (\$1.00), to me in hand paid, the receipt whereof is hereby acknowledged, do hereby grant to the City of San Diego, a municipal corporation in the County of San Diego, State of California, an easement and right of way for the construction and maintenance of a line of sewers through, along and across all that certain real property, situate in the City of San Diego, County of San Diego, State of California, particularly described as follows, to-wit:

A portion of Acre Lots 1 and 2, North Florence Heights, according to Map thereof No. 634, filed in the Office of the County Recorder of San Diego County, California, together with a portion of the North one-half of Hunter Street closed to public use and adjoining said property, said easement and right of way being six feet in width, three feet on each side of the following described center line:

Beginning at a point on the easterly prolongation of the center line of Hunter Street, distant 8.71 feet east from the point of intersection of the northerly prolongation of the division line between Lots 1 and 12, Block 1, said North Florence Heights, with the said center line of Hunter Street; thence North 67 degrees 52 minutes West, a distance of 7.61 feet to a point; thence North 44 degrees 55 minutes West, a distance of 114.50 feet to a point; thence South 88 degrees 07 minutes West, a distance of 76.47 feet to a point on the easterly line of Plumosa Terrace where the sewer right of way in said Plumosa Terrace as shown on Map No. 1826 intersects the easterly line of said Plumosa Terrace, excepting the portion of said described right of way lying within a public street.

To Have and to Hold the above granted and described right of way unto the said City of San Diego, its successors and assigns forever, as a right of way for a sewer pipe line and appurtenances.

In Witness Whereof I have hereunto set my hand and seal this 19th day of May 1925.

MARY L. MERRIAM (SEAL)

STATE OF CALIFORNIA, )  
County of San Diego, ) ss

On this 19th day of May 1925, before me, Wirt Francis a Notary Public, in and for the said County of San Diego, State of California, residing therein, duly commissioned and sworn, personally appeared Mary L. Merriam personally known to me to be the person whose name is subscribed to the within instrument, and she duly acknowledged to me she executed the same.

In Witness Whereof, I have hereunto set my hand and affixed my official seal, at my office in the County of San Diego, the day and year in this certificate first above written.

(SEAL)

My Commission expires Feb. 15, 1927

RECORDED AT REQUEST OF City Clerk Aug. 20, 1925 at 10 Min. past 1 o'clock P.M.  
In Book No. 1122 Page 88 of Deeds, Records of San Diego County, Calif.

WIRT FRANCIS  
Notary Public in and for the County of San Diego,  
State of California

JOHN H. FERRY, County Recorder  
By L. B. WOODARD, Deputy

I HEREBY CERTIFY that the above and foregoing is a full, true and correct copy of Right of Way Contract between Mary L. Merriam and The City of San Diego, California, being Document No. 177647.

ALLEN H. WRIGHT

City Clerk of the City of San Diego, California

By Stiles M. Johnson Deputy

QUITCLAIM SEWER EASEMENT

Southern Trust and Commerce Bank, a corporation For and in consideration of One Dollar Does Hereby Remise, release and quitclaim to The City of San Diego, a Municipal Corporation, in the County of San Diego, State of California, an easement and right of way for the construction and maintenance of a line of sewers and appurtenances, through and across all that Real Property situated in the City of San Diego, County of San Diego, State of California, bounded and described as follows:

A portion of Acre Lots 1 and 2, North Florence Heights, according to Map thereof No. 634, filed in the Office of the County Recorder of San Diego County, California, together with a portion of the North one-half of Hunter Street closed to public use and adjoining said property, said easement and right of way being six feet in width, three feet on each side of the following described center line:

Beginning at a point on the easterly prolongation of the center line of Hunter Street, distant 8.71 feet east from the point of intersection of the northerly prolongation of the division line between Lots 1 and 12, Block 1, said North Florence Heights, with the said center line of Hunter Street; thence North 67 degrees 52 minutes West, a distance of 7.61 feet to a point; thence North 44 degrees 55 minutes West, a distance of 114.50 feet to a point; thence South 88 degrees 07 minutes West, a distance of 76.47 feet to a point on the easterly line of Plumosa Terrace where the sewer right of way in said

Plumosa Terrace as shown on Map No. 1826 intersects the easterly line of said Plumosa Terrace, excepting the portion of said described right of way lying within a public street.

To Have and to Hold the above Quitclaimed and described easement unto the said grantee, its successors and assigns forever, as a right of way for the construction and maintenance of a main sewer pipe line and appurtenances.

IN WITNESS WHEREOF: said Corporation has caused this instrument to be executed by its proper officers and its corporate seal affixed this 30th day of July 1925.

SOUTHERN TRUST & COMMERCE BANK  
By E. O. HODGE Vice President  
ATTEST: C. J. HOLLIDAY  
Secretary

(SEAL)

STATE OF CALIFORNIA, )  
County of San Diego, ) ss

On this 30th day of July A. D. Nineteen Hundred and twenty-five before me, J. Brooks a Notary Public in and for said County, Residing therein, duly commissioned and sworn, personally appeared E. O. Hodge known to me to be the Vice-President, and C. J. Holliday known to me to be the Secretary of the Corporation that executed the within instrument, known to me to be the persons who executed the within instrument on behalf of the Corporation within named, and acknowledged to me that such Corporation executed the same.

In Witness Whereof, I have hereunto set my hand and affixed my Official Seal, in the County of San Diego, State of California, the day and year in this certificate first above written.

J. BROOKS

(SEAL)

Notary Public in and for the County of San Diego  
State of California

My Commission Expires, December 1, 1925

RECORDED AT REQUEST OF City Clerk Aug. 20, 1925 at 10 Min. past 1 o'clock P.M.

In Book No. 1128 Page 9 of Deeds, Records of San Diego County, Calif.

JOHN H. FERRY, County Recorder  
By L. B. WOODARD, Deputy

I HEREBY CERTIFY that the above and foregoing is a full, true and correct copy of Quitclaim Sewer Easement from Southern Trust & Commerce Bank to The City of San Diego California, being Document No. 177649.

ALLEN H. WRIGHT

City Clerk of the City of San Diego, California

By Stiles M. Johnson Deputy

RIGHT OF WAY CONTRACT

We, Donald S. Simison and Maude C. Simison, husband and wife, For and in Consideration of the benefits to accrue by the location and construction of a sewer line by the City of San Diego, California, through and across the property hereinafter described, and in consideration of the sum of One Dollar (\$1.00), to us in hand paid, the receipt whereof is hereby acknowledged, do hereby grant to the City of San Diego, a municipal corporation in the County of San Diego, State of California, an easement and right of way for the construction and maintenance of a line of sewers through, along and across all that certain real property, situate in the City of San Diego, County of San Diego, State of California, particularly described as follows, to-wit:

A portion of Lots 13 to 18 inclusive, Block 19, Arnold & Choate's Addition, according to Map thereof No. 334, filed in the Office of the County Recorder of San Diego County, California, and a portion of Ingalls Street, formerly Kite Street, and a portion of Arbor Drive, formerly Stockton Street, closed to public use, adjoining said Lot 13, said easement and right of way being six feet in width, three feet on each side of the following described center line:

Beginning at the intersection of the northerly prolongation of the center line of Ingalls Street with the westerly prolongation of the center line of Arbor Drive; thence westerly along the westerly prolongation of the center line of Arbor Drive, a distance of 106.10 feet to a point; thence northeasterly on an angle to the right of 107 degrees 45 minutes, a distance of 78.19 feet to a point; thence northwesterly on an angle to the left of 19 degrees 19 minutes, a distance of 100.58 feet to the north line of said Lot 18, distant 46.85 feet east from the northwest corner of said Lot 18.

To Have and to Hold the above granted and described right of way unto the said City of San Diego, its successors and assigns forever, as a right of way for a sewer pipe line and appurtenances.

In Witness Whereof we have hereunto set our hands and seals this 28th day of April 1925.

DONALD S. SIMISON (SEAL)  
MAUDE C. SIMISON (SEAL)

STATE OF CALIFORNIA, )  
County of San Diego, ) ss

On this 28th day of April 1925, before me E. H. Brooks a Notary Public in and for the said County of San Diego, State of California, residing therein, duly commissioned and sworn, personally appeared Donald S. Simison and Maude C. Simison, husband and wife, personally known to me to be the persons whose names are subscribed to the within instrument, and they duly acknowledged to me they executed the same.

In Witness Whereof, I have hereunto set my hand and affixed my official seal, at my office in the County of San Diego, the day and year in this certificate first above written.

E. H. BROOKS

(SEAL)

Notary Public in and for the County of San Diego,  
State of California

My Commission expires May 28, 1926

RECORDED AT REQUEST OF City Clerk Aug. 20, 1925 at 10 Min. past 1 o'clock P.M.

In Book No. 1128 Page 6, of Deeds, Records of San Diego County, Calif.

JOHN H. FERRY, County Recorder  
By L. B. WOODARD, Deputy

I HEREBY CERTIFY that the above and foregoing is a full, true and correct copy of Right of Way Contract between Donald S. Simison, et ux and the City of San Diego, California, being Document No. 177651.

ALLEN H. WRIGHT

City Clerk of the City of San Diego, California

By Stiles M. Johnson Deputy

QUITCLAIM SEWER EASEMENT

THE FIRST TRUST AND SAVINGS BANK, a corporation, For and in consideration of One Dollar Does Hereby Remise, release and quitclaim to The City of San Diego, a Municipal Corporation, in the County of San Diego, State of California, an easement and right of way for the construction and maintenance of a main sewer pipe line and appurtenances, through, along and across All that Real Property situated in the City of San Diego, County of San Diego, State of California, bounded and described as follows:

A portion of Lots 13 to 18 inclusive, Block 19, Arnold & Choate's Addition, according to Map thereof No. 334, filed in the Office of the County Recorder of said San Diego County, and a portion of Ingalls Street (formerly Kite Street), and a portion of Arbor Drive (formerly Stockton Street), closed to public use, adjoining said Lot 13, said easement and right of way being six feet in width, three feet on each side of the following described center line: Beginning at the intersection of the northerly prolongation of the center line of Ingalls Street with the westerly prolongation of the center line of Arbor Drive; thence westerly along the westerly prolongation of the center line of Arbor Drive; ~~thence westerly along the westerly prolongation of the center line of Arbor Drive~~ a distance of 106.10 feet to a point; thence northeasterly on an angle to the right of 107 degrees 45 minutes, a distance of 78.19 feet to a point; thence northwesterly on an angle to the left of 19 degrees 19 minutes, a distance of 100.58 feet to the north line of said Lot 18, distant 46.85 feet east from the northwest corner of said Lot 18.

To Have and to Hold the above quitclaimed and described easement unto the said grantee, its successors and assigns forever as a right of way for the construction and maintenance of a main sewer pipe line and appurtenances.

In Witness Whereof: said Corporation has caused this instrument to be executed by its proper officers and its corporate seal affixed this 5th day of August 1925.

THE FIRST TRUST AND SAVINGS BANK OF SAN DIEGO  
By I. I. IRWIN, Vice President  
ATTEST: FRANK VON TESMAR  
Secretary

(SEAL)

STATE OF CALIFORNIA, )  
County of San Diego, ) ss

On this 5th day of August A.D. Nineteen Hundred and twenty-five before me, John Zweck a Notary Public in and for said County, residing therein, duly commissioned and sworn, personally appeared I. I. Irwin known to me to be the Vice-President, and Frank Von Tesmar known to me to be the Secretary of the Corporation that executed the within instrument, known to me to be the persons who executed the within instrument on behalf of the Corporation within named, and acknowledged to me that such Corporation executed the same.

In Witness Whereof, I have hereunto set my hand and affixed my Official Seal, in the County of San Diego, State of California, the day and year in this certificate first above written.

(SEAL)

JOHN ZWECK  
Notary Public in and for the County of San Diego,  
State of California

My Commission Expires, Jan. 21, 1929

RECORDED AT REQUEST OF City Clerk Aug. 20, 1925 at 10 Min. past 1 o'clock P.M.  
In Book No. 1123 Page 25 of Deeds, Records of San Diego County, Calif.

JOHN H. FERRY, County Recorder  
By L. B. WOODARD, Deputy

I HEREBY CERTIFY that the above and foregoing is a full, true and correct copy of Document No. 177653, being a quitclaim sewer easement from the First Trust & Savings Bank to The City of San Diego, California.

ALLEN H. WRIGHT  
City Clerk of the City of San Diego, California  
By Stiles M. Johnson Deputy

RIGHT OF WAY CONTRACT

We, Charles E. Orcutt and Hazel M. Orcutt, husband and wife, For and in Consideration of the benefits to accrue by the location and construction of a sewer line by the City of San Diego, California, through and across the property hereinafter described, and in consideration of the sum of One Dollar (\$1.00), to us in hand paid, the receipt whereof is hereby acknowledged, do hereby grant to the City of San Diego, a municipal corporation in the County of San Diego, State of California, an easement and right of way for the construction and maintenance of a line of sewers through, along and across all that certain real property, situate in the City of San Diego, County of San Diego, State of California, particularly described as follows, to-wit:

A portion of Lot 5, Avalon Heights, according to Map thereof No. 1600, filed in the Office of the County Recorder of said San Diego County, together with a portion of the alley adjoining said Lot 5, closed to public use and vacated by the Common Council of said city, said easement and right of way being six feet in width, three feet on each side of the following described center line:

Beginning at a point on the west line of said Lot 5, distant 21.03 feet north from the southwest corner of said Lot 5; thence South 87 degrees 27 minutes 30 seconds East, a distance of 25.26 feet to a point; thence North 84 degrees 06 minutes East, a distance of 35.00 feet to a point; thence North 00 degrees 17 minutes East, a distance of 101.30 feet to the south line of Arcadia Drive; ALSO,

Beginning at the intersection of the south line of said Lot 5 with the northerly prolongation of the center line of Ibis Street; thence northerly along the northerly prolongation of the center line of Ibis Street a distance of 17.72 feet to a point.

Should the City, at any time, disturb or remove any of the permanent improvements that may be placed on the granted easement, the said grantee shall, at its own expense, restore such improvements to their original condition.

To Have and to Hold the above granted and described right of way unto the said City of San Diego, its successors and assigns forever, as a right of way for a sewer pipe line and appurtenances.

In Witness Whereof we have hereunto set our hands and seals this 29th day of July, 1925

CHARLES E. ORCUTT (SEAL)  
HAZEL M. ORCUTT (SEAL)

STATE OF CALIFORNIA, )  
County of San Diego, ) ss

On this 30th day of July, 1925, before me, E. H. Holmboe a Notary Public in and for the said County of San Diego, State of California, residing therein, duly commissioned and sworn, personally appeared Charles E. Orcutt and Hazel M. Orcutt personally known to me to be the persons whose names are subscribed to the within instrument, and they duly acknowledged to me they executed the same.

In Witness Whereof, I have hereunto set my hand and affixed my official seal, at my office in the County of San Diego, the day and year in this certificate first above written.

(SEAL) My Commission expires July 28, 1929  
E. H. HOLMBOE  
Notary Public in and for the County of San Diego, State of California  
RECORDED AT REQUEST OF City Clerk Aug. 20, 1925 at 10 Min. past 1 o'clock P.M.  
In Book No. 1122 Page 89 of Deeds, Records of San Diego County, Calif.  
JOHN H. FERRY, County Recorder  
By L. B. WOODARD, Deputy

I HEREBY CERTIFY that the above and foregoing is a full, true and correct copy of Right of Way Contract between Charles E. Orcutt et ux and the City of San Diego, California, being Document No. 177655.

ALLEN H. WRIGHT  
City Clerk of the City of San Diego, California  
By Stiles M. Johnson Deputy

SEWER EASEMENT

Silver Gate Building and Loan Association, a corporation, For and in consideration of One Dollar Does Hereby Remise, release and quitclaim to The City of San Diego, a Municipal Corporation, in the County of San Diego, State of California, an easement and right of way for the construction and maintenance of a main sewer pipe line and appurtenances, through, along and across All that Real Property situated in the City of San Diego, County of San Diego, State of California, bounded and described as follows:

A portion of Lot 5, Avalon Heights, according to Map thereof No. 1600, filed in the Office of the County Recorder of San Diego County, California, together with a portion of the alley adjoining said Lot 5, closed to public use and vacated by the Common Council of said City, said easement and right of way being six feet in width, three feet on each side of the following described center line:

Beginning at a point on the west line of said Lot 5, distant 21.03 feet north from the southwest corner of said Lot 5; thence South 87 degrees 27 minutes 30 seconds East, a distance of 25.26 feet to a point; thence North 84 degrees 06 minutes East, a distance of 35.00 feet to a point; thence North 00 degrees 17 minutes East, a distance of 101.30 feet to the south line of Arcadia Drive; ALSO,

Beginning at the intersection of the south line of said Lot 5 with the northerly prolongation of the center line of Ibis Street; thence northerly along the northerly prolongation of the center line of Ibis Street, a distance of 17.72 feet to a point.

Should the City, at any time, disturb or remove any of the permanent improvements that may be placed on the granted easement, the said grantee, shall, at its own expense, restore such improvements to their original condition.

To Have and To Hold the above quitclaimed and described easement unto the said grantee, its successors and assigns forever as a right of way for the construction and maintenance of a main sewer pipe line and appurtenances.

In Witness Whereof: said Corporation has caused this instrument to be executed by its proper officers and its corporate seal affixed this 29th day of July 1925

SILVER GATE BUILDING & LOAN ASSOCIATION  
By M. A. GRAHAM, President  
Attest: GEO. D. EASTON, Secretary

(SEAL) STATE OF CALIFORNIA, )  
County of San Diego, ) ss

On this 29th day of July, A. D. Nineteen Hundred and Twenty-five before me, Clarence A. Moore a Notary Public in and for said County, residing therein, duly commissioned and sworn, personally appeared M. A. Graham known to me to be the President, and Geo. D. Easton known to me to be the Secretary of the Corporation that executed the within instrument, known to me to be the persons who executed the within instrument on behalf of the Corporation within named, and acknowledged to me that such Corporation executed the same.

In Witness Whereof, I have hereunto set my hand and affixed my Official Seal in the County of San Diego, State of California, the day and year in this certificate first above written.

(SEAL) My Commission Expires Feb. 11, 1928  
CLARENCE A. MOORE  
Notary Public in and for the County of San Diego, State of California

RECORDED AT REQUEST OF City Clerk Aug. 20, 1925 at 10 Min. past 1 o'clock P.M.  
In Book No. 1128 Page 5, of Deeds, Records of San Diego County, Calif.

JOHN H. FERRY, County Recorder  
By L. B. WOODARD, Deputy

I HEREBY CERTIFY that the above and foregoing is a full, true and correct copy of Sewer Easement from Silver Gate Building & Loan Ass'n. to The City of San Diego, California, being Document No. 177657.

ALLEN H. WRIGHT  
City Clerk of the City of San Diego, California  
By Stiles M. Johnson Deputy

RIGHT OF WAY CONTRACT

We, M. Antoinette Wallace and J. W. Wallace, wife and husband, For and in Consideration of the benefits to accrue by the location and construction of a sewer line by the City of San Diego, California, through and across the property hereinafter described and in consideration of the sum of One Dollar (\$1.00), to us in hand paid, the receipt whereof is hereby acknowledged, do hereby grant to the City of San Diego, a municipal corporation in the County of San Diego, State of California, an easement and right of way for the construction and maintenance of a line of sewers through, along and across all that certain real property, situate in the City of San Diego, County of San Diego, State of California, particularly described as follows, to-wit:

A portion of Villa Lot 332, University Heights, according to Map of Resubdivision of a Portion of Pueblo Lots D and 1117, No. 1011, filed in the Office of the County Recorder of said San Diego County, said easement and right of way being six feet in width three feet on each side of the following described center line:

Beginning at a point on the south line of said Villa Lot 332, distant 53.47 feet east from the southwest corner of said Villa Lot 332; thence North 9 degrees

07 minutes 30 seconds East, a distance of 50.68 feet to a point on the north line of said Villa Lot 332; distant 52.26 feet east from the northwest corner of said Villa Lot 332.

To Have and to Hold the above granted and described right of way unto the said City of San Diego, its successors and assigns forever, as a right of way for a sewer pipe line.

In Witness Whereof we have hereunto set our hands and seals this 18th day of July 1925

M. ANTOINETTE WALLACE (SEAL)  
J. W. WALLACE (SEAL)

STATE OF CALIFORNIA, )  
County of San Diego, ) ss.

On this 18th day of July 1925, before me E. H. Brooks a Notary Public in and for the said County of San Diego, State of California, residing therein duly commissioned and sworn, personally appeared J. W. and M. Antoinette Wallace, personally known to me to be the persons whose names are subscribed to the within instrument, and they duly acknowledged to me they executed the same.

In Witness Whereof, I have hereunto set my hand and affixed my official seal, at my office in the County of San Diego, the day and year in this certificate first above written.

(SEAL) E. H. BROOKS  
Notary Public in and for the County of San Diego,  
State of California  
My Commission expires May 28, 1926.

RECORDED AT REQUEST OF City Clerk Aug. 20, 1925 at 10 Min. past 1 o'clock P.M.  
in Book No. 1091 Page 380 of Deeds, Records of San Diego County, Calif.

JOHN H. FERRY, County Recorder  
By L. B. WOODARD, Deputy

I HEREBY CERTIFY that the above and foregoing is a full, true and correct copy of Right of Way Contract between J. W. and M. Antoinette Wallace and the City of San Diego, California, being Document No. 177659.

ALLEN H. WRIGHT  
City Clerk of the City of San Diego, California  
By Stiles M. Johnson Deputy

QUITCLAIM EASEMENT

Southern Trust and Commerce Bank, a corporation, For and in consideration of One Dollar Does Hereby Remise, release and quitclaim to The City of San Diego, a Municipal Corporation, in the County of San Diego, State of California, an easement and right of way for the construction and maintenance of a sewer pipe line through, along and across All that Real Property situated in the City of San Diego, County of San Diego, State of California, bounded and described as follows:

A portion of Villa Lot 332, University Heights, according to Map of Resubdivision of a portion of Pueblo Lots D and 1117, No. 1011 filed in the Office of the County Recorder of said San Diego County, said easement and right of way being six feet in width, three feet on each side of the following described center line:

Beginning at a point on the south line of said Villa Lot 332, distant 53.47 feet east from the southwest corner of said Villa Lot 332; thence North 9 degrees 07 minutes 30 seconds East, a distance of 50.68 feet to a point on the north line of said Villa Lot 332, distant 52.26 feet east from the northwest corner of said Villa Lot 332.

To Have and To Hold the above quitclaimed and described easement unto the said grantee, its successors and assigns forever as a right of way for the construction and maintenance of a main sewer pipe line and appurtenances.

In Witness Whereof: said Corporation has caused this instrument to be executed by its proper officers and its corporate seal affixed this 30th day of July 1925.

SOUTHERN TRUST & COMMERCE BANK  
By E. O. HODGE,  
Vice President  
ATTEST: C. J. HOLLIDAY  
Secretary

(SEAL)  
STATE OF CALIFORNIA, )  
County of San Diego, ) ss

On this 30th day of July A. D. Nineteen Hundred and twenty-five before me, J. Brooks a Notary Public in and for said County, residing therein, duly commissioned and sworn, personally appeared E. O. Hodge known to me to be the Vice President, and C. J. Holliday known to me to be the Secretary of the Corporation that executed the within instrument, known to me to be the persons who executed the within instrument on behalf of the Corporation within named, and acknowledged to me that such Corporation executed the same.

In Witness Whereof, I have hereunto set my hand and affixed my Official Seal, in the County of San Diego, State of California, the day and year in this certificate first above written.

(SEAL) J. BROOKS  
Notary Public in and for the County of San Diego,  
State of California  
My Commission Expires, December 1, 1925.

RECORDED AT REQUEST OF City Clerk Aug. 20, 1925 at 10 Min. past 1 o'clock P.M.  
In Book No. 1128 Page 8 of Deeds, Records of San Diego County, Calif.

JOHN H. FERRY, County Recorder  
By L. B. WOODARD, Deputy

I HEREBY CERTIFY that the above and foregoing is a full true and correct copy of Quitclaim Easement from Southern Trust and Commerce Bank to The City of San Diego, California, being Document No. 177661

ALLEN H. WRIGHT  
City Clerk of the City of San Diego, California  
By Stiles M. Johnson Deputy

RIGHT OF WAY CONTRACT

Perkins D. Fisher and Florence A. Fisher (his wife) and Bruce D. Ellis and Ruth M. Ellis (his wife) and M. Hall and Etta Hall, his wife, For and in Consideration of the benefits to accrue by the location and construction of a sewer line by the City of San Diego, California, through and across the property hereinafter described, and in consideration of the sum of One Dollar (\$1.00), to us in hand paid, the receipt whereof is hereby acknowledged, do hereby grant to the City of San Diego, a municipal

corporation in the County of San Diego, State of California, an easement and right of way for the construction and maintenance of a line of sewers through, along and across all that certain real property, situate in the City of San Diego, County of San Diego, State of California, particularly described as follows, to-wit:

The northwesterly three (3) feet of the southeasterly twenty-five (25) feet of Trias Street closed by Resolution No. 20946 of the Common Council of said City of San Diego, adjoining and contiguous to Lots 1 and 2, Block 536, Old San Diego, according to Map thereof made by James Pascoe and filed in the Office of the County Recorder of said San Diego County.

To have and to Hold the above granted and described right of way unto the said City of San Diego, its successors and assigns forever, as a right of way for a sewer pipe line.

In Witness Whereof we have hereunto set our hands and seals this 18th day of July, 1925.

PERKINS D. FISHER (SEAL)  
FLORENCE A. FISHER (SEAL)  
RUTH M. ELLIS (SEAL)  
BRUCE D. ELLIS  
M. HALL  
ETTA HALL

STATE OF CALIFORNIA, )  
County of San Diego, ) ss

On this 1st day of August 1925, before me, Edward C. Hall a Notary Public in and for the said County of San Diego, State of California, residing therein duly commissioned and sworn, personally appeared M. Hall & Etta Hall husband and wife personally known to me to be the persons whose names are subscribed to the within instrument, and they duly acknowledged to me that they executed the same.

In Witness Whereof, I have hereunto set my hand and affixed my official seal, at my office in the County of San Diego, the day and year in this certificate first above written.

EDWARD C. HALL

Notary Public in and for the County of San Diego  
State of California

(SEAL)

My Commission expires Mch. 20, 1927

STATE OF CALIFORNIA )  
City and County of San Francisco ) ss

On this Eighteenth day of July in the year one thousand nine hundred and twenty-five, before me, JULIUS CALMANN, a Notary Public, in and for the City and County of San Francisco, State of California, residing therein, duly commissioned and sworn, personally appeared Perkins D. Fisher and Florence A. Fisher (his wife) and Bruce D. Ellis and Ruth M. Ellis (his wife) known to me to be the persons described in, whose names are subscribed to and who executed the annexed instrument, and they severally acknowledged to me that they executed the same.

In Witness Whereof, I have hereunto set my hand and affixed my Official Seal, at my office in the City and County of San Francisco, State of California, the day and year in this Certificate first above written.

JULIUS CALMANN

Notary Public In and for the City and County of  
San Francisco, State of California

(SEAL)

RECORDED AT REQUEST OF City Clerk Aug. 20, 1925 at 10 Min. past 1 o'clock P.M.  
In Book No. 1116, Page 162 of Deeds, Records of San Diego County, Calif.

JOHN H. FERRY, County Recorder  
By L. B. WOODARD, Deputy

I HEREBY CERTIFY that the above and foregoing is a full, true and correct copy of Right of Way Contract between Perkins D. Fisher, et al and the City of San Diego, California, being Document No. 177663

ALLEN H. WRIGHT

City Clerk of the City of San Diego, California

By Stiles M. Johnson Deputy

RIGHT OF WAY CONTRACT

We, John A. Held and Daisy Held, husband and wife, For and in Consideration of the benefits to accrue by the location and construction of a sewer line by the City of San Diego, California, through and across the property hereinafter described, and in consideration of the sum of One Dollar (\$1.00), to us in hand paid, the receipt whereof is hereby acknowledged, do hereby grant to the City of San Diego, a municipal corporation in the County of San Diego, State of California, an easement and right of way for the construction and maintenance of a line of sewers and appurtenances through, along and across all that certain real property, situate in the City of San Diego, County of San Diego, State of California, particularly described as follows, to-wit:

A portion of Villa Lots 336 and 337, University Heights, according to Map of Resubdivision of a Portion of Pueblo Lots D and 1117, No. 1011, filed in the Office of the County Recorder of San Diego County, California, said easement and right of way being six feet in width, three feet on each side of the following described center lines, respectively:

Beginning at a point on the southwesterly line of said Villa Lot 337, distant 1.06 feet southeasterly from the westerly corner of said Villa Lot 337; thence North 47 degrees 47 minutes 30 seconds East, a distance of 365.44 feet to a point; thence South 55 degrees 48 minutes 30 seconds East, a distance of 137.90 feet to a point on the easterly line of said Villa Lot 336, distant 65.00 feet South 06 degrees 09 minutes East from the northeasterly corner of said Villa Lot 336; ALSO,

Beginning at a point on the northeasterly line of said Villa Lot 336, distant 55.96 feet South 74 degrees 49 minutes East from the northerly corner of said Villa Lot 336; thence South 09 degrees 07 minutes 30 seconds West, a distance of 15.72 feet to a point on the line hereinabove described.

To Have and to Hold the above granted and described right of way unto the said City of San Diego, its successors and assigns forever, as a right of way for a sewer pipe line.

In Witness Whereof we have hereunto set our hands and seals this 25th day of July 1925.

JNO. A. HELD (SEAL)  
DAISY HELD (SEAL)

STATE OF CALIFORNIA, )  
County of San Diego, ) ss

On this 25th day of July, 1925, before me, E. H. Brooks a Notary Public in and for the said County of San Diego, State of California, residing therein, duly commissioned and sworn, personally appeared John A. Held and Daisy Held personally known to me to be the persons whose names are subscribed to the within instrument and they duly acknowledged to me they executed the same.

In Witness Whereof, I have hereunto set my hand and affixed my official seal, at my office in the County of San Diego, the day and year in this certificate first above written.

(SEAL)  
My Commission expires May 28, 1926.

E. H. BROOKS  
Notary Public in and for the County of San Diego,  
State of California  
RECORDED AT REQUEST OF City Clerk Aug. 20, 1925 at 10 Min. past 1 o'clock P.M.  
In Book No. 1116 Page 169 of Deeds, Records of San Diego County, Calif.

JOHN H. FERRY, County Recorder  
By L. B. WOODARD, Deputy

I HEREBY CERTIFY that the above and foregoing is a full, true and correct copy of Right of Way Contract between John A. Held et ux and the City of San Diego, California, being Document No. 177665.

ALLEN H. WRIGHT  
City Clerk of the City of San Diego, California  
By Stiles M. Johnson Deputy

#### QUITCLAIM SEWER EASEMENT

San Diego Trust and Savings Bank, a corporation, formerly, The San Diego Savings Bank, a corporation, For and in consideration of One Dollar Does Hereby Remise, release and quitclaim to The City of San Diego, a Municipal Corporation, in the County of San Diego, State of California, an easement and right of way for the construction and maintenance of a sewer pipe line and appurtenances, through, along and across All that Real Property situated in the City of San Diego, County of San Diego, State of California, bounded and described as follows:

A portion of Villa Lots 336 and 337, University Heights, according to Map of Resubdivision of a portion of Pueblo Lots D and 1117, No. 1011, filed in the Office of the County Recorder of San Diego County, California, said easement and right of way being six feet in width, three feet on each side of the following described center lines, respectively;

Beginning at a point on the southwesterly line of said Villa Lot 337, distant 1.06 feet southeasterly from the westerly corner of said Villa Lot 337; thence North 47 degrees 47 minutes 30 seconds East, a distance of 365.44 feet to a point; thence South 55 degrees 48 minutes 30 seconds East, a distance of 137.90 feet to a point on the easterly line of said Villa Lot 336, distant 65.00 feet South 06 degrees 09 minutes East from the northeasterly corner of said Villa Lot 336; ALSO,

Beginning at a point on the northeasterly line of said Villa Lot 336, distant 55.96 feet South 74 degrees 49 minutes East from the northerly corner of said Villa Lot 336; thence South 09 degrees 07 minutes 30 seconds West, a distance of 15.72 feet to a point on the line hereinabove described.

To Have and to Hold the above quitclaimed and described easement unto the said grantee, its successors and assigns forever as a right of way for the construction and maintenance of a sewer pipe line and its appurtenances.

In Witness Whereof: said Corporation has caused this instrument to be executed by its proper officers and its corporate seal affixed this 30th day of July 1925

SAN DIEGO TRUST & SAVINGS BANK, A CORPORATION  
FORMERLY THE SAN DIEGO SAVINGS BANK, A CORPORATION  
By M. T. GILMORE, President  
Attest: C. W. WILSON  
Secretary

(SEAL)

STATE OF CALIFORNIA, )  
County of San Diego, ) ss

On this 30th day of July A. D. Nineteen Hundred and twenty-five (1925) before me, EMMELINE BURNS a Notary Public in and for said County, residing therein, duly commissioned and sworn, personally appeared M. T. GILMORE known to me to be the President, and C. W. WILSON known to me to be the Secretary of the Corporation that executed the within instrument, known to me to be the persons who executed the within instrument on behalf of the Corporation within named, and acknowledged to me that such Corporation executed the same.

In Witness Whereof, I have hereunto set my hand and affixed my Official Seal, in the County of San Diego, State of California, the day and year in this certificate first above written.

(SEAL)  
My Commission Expires Jan. 25th, 1927

EMMELINE BURNS  
Notary Public in and for the County of San Diego,  
State of California  
RECORDED AT REQUEST OF City Clerk Aug. 20, 1925 at 10 Min. past 1 o'clock P.M.  
In Book No. 1095 Page 431, of Deeds, Records of San Diego County, Calif.

JOHN H. FERRY, County Recorder  
By L. B. WOODARD, Deputy

I HEREBY CERTIFY that the above and foregoing is a full, true and correct copy of Quitclaim Sewer Easement from San Diego Trust & Savings Bank to the City of San Diego, California, being Document No. 177667

ALLEN H. WRIGHT  
City Clerk of the City of San Diego, California  
By Stiles M. Johnson Deputy

#### SEWER EASEMENT

University Avenue Bank, a corporation, for and in consideration of the benefits to accrue by the location and construction of a main sewer pipe line through, and across the property hereinafter described, does hereby, insofar as this easement is affected by the mortgage now existing on the said property hereinafter described, Remise, Release and Quitclaim to The City of San Diego, a municipal corporation, in the County of San Diego, State of California, an easement and right of way for the construction and maintenance of a main sewer pipe line and appurtenances, through, along and across all that real property situated in the City of San Diego, County of San Diego, State of



California, described as follows:

A portion of Villa Lots 336 and 337, University Heights, according to Map of Resubdivision of a Portion of Pueblo Lots D and 1117, No. 1011, filed in the Office of the County Recorder of said San Diego County, said easement and right of way being six feet in width, three feet on each side of the following described center lines, respectively:

Beginning at a point on the southwesterly line of said Villa Lot 337, distant 1.06 feet southeasterly from the westerly corner of said Villa Lot 337; thence North 47 degrees 47 minutes 30 seconds East, a distance of 365.44 feet to a point; thence South 55 degrees 48 minutes 30 seconds East, a distance of 137.90 feet to a point on the easterly line of said Villa Lot 336, distant 65.00 feet South 06 degrees 09 minutes East from the northeasterly corner of said Villa Lot 336; ALSO,

Beginning at a point on the northeasterly line of said Villa Lot 336, distant 55.96 feet South 74 degrees 49 minutes East from the northerly corner of said Villa Lot 336; thence South 09 degrees 07 minutes 30 seconds West, a distance of 15.72 feet to a point on the line hereinabove described.

IN WITNESS WHEREOF: said corporation has caused this instrument to be executed by its proper officers and its corporate seal affixed this Eighth day of August, 1925.

UNIVERSITY AVENUE BANK  
By CHAS. T. CHANDLER,  
President  
Attest: W. B. MILLER  
Vice-President

State of California, ) ss  
County of San Diego, )

On this Eighth day of August, 1925, before me, Irene A. Scotland, a Notary Public in and for said County and State, residing therein, duly commissioned and sworn, personally appeared Charles T. Chandler, known to me to be the President and W. B. Miller, known to me to be the Vice-Pres. of the corporation that executed the within instrument, known to me to be the persons who executed the within instrument on behalf of the corporation within named, and acknowledged to me that such corporation executed the same.

Witness my hand and Official Seal the day and year in this certificate first above written.

IRENE A. SCOTLAND

(SEAL) Notary Public in and for said County and State  
My Commission expires December 14, 1926.

RECORDED AT REQUEST OF City Clerk Aug. 20, 1925 at 10 Min. past 1 o'clock P.M.  
In Book No. 1091 Page 378 of Deeds, Records of San Diego County, Calif.

JOHN H. FERRY, County Recorder  
By L. B. WOODARD, Deputy

I HEREBY CERTIFY that the above and foregoing is a full, true and correct copy of Sewer Easement from University Avenue Bank to The City of San Diego, California being Document No. 177669

ALLEN H. WRIGHT

City Clerk of the City of San Diego, California

By Stiles M. Johnson Deputy

GRANT DEED

We, Henry E. Bear and Ella Bear, husband and wife For and in consideration of the sum of Ten Dollars, Do Hereby Grant to The City of San Diego, California, a municipal corporation, for street purposes, an easement and right of way through, along and across All That Real Property situated in City of San Diego County of San Diego, State of California, bounded and described as follows:

Lots Fifteen (15) and Twenty-four (24) and the West Nine (9) feet of Lots Fourteen (14) and Twenty-five (25) in Block Four Hundred Forty-four (444) of the subdivision of East one-half and South One-quarter of West one-half of Pueblo Lot 1122, according to Map No. 381, filed in the office of the County Recorder of said San Diego County March 21, 1883.

To Have and to Hold the above granted and described easement unto the said Grantee its successors and assigns forever, as a right of way for street purposes.

Witness our hands and seals this 21st day of July, 1925

HENRY E. BEAR (SEAL)  
ELLA BEAR (SEAL)

State of California )  
County of San Diego ) ss

On this Twenty-first day of July, 1925 before me, Charles W. Curtis a Notary Public; in and for said County and State, personally appeared Henry E. Bear and Ella Bear, husband and wife known to me to be the persons whose names are subscribed to the foregoing instrument, and acknowledged to me that they executed the same.

Witness my hand and Official Seal, the day and year in this certificate first above written.

CHARLES W. CURTIS

(SEAL) Notary Public in and for said County and State

RECORDED AT REQUEST OF City Clerk Sep. 10, 1925 at 7 Min. past 9 o'clock A.M.  
In Book No. 1122 page 175 of Deeds, Records of San Diego County, Calif.

JOHN H. FERRY, County Recorder  
By N. C. PARSONS, Deputy

I HEREBY CERTIFY that the above and foregoing is a full, true and correct copy of Grant Deed from Henry E. Bear et ux to The City of San Diego, California, being Document No. 178448.

ALLEN H. WRIGHT

City Clerk of the City of San Diego, California

By Stiles M. Johnson Deputy

EASEMENT

I, Marion Evans, a single man and unmarried For and in Consideration of the benefits to accrue by the location, construction and maintenance of a sewer line through and across the property herein described, and in consideration of the sum of One Dollar (\$1.00) to me in hand paid, the receipt whereof is hereby acknowledged, does hereby grant to the City of San Diego, a municipal corporation in the County of San Diego, State of California, an easement and right of way through, along and across all that certain real property situate in the City of San Diego, County of San Diego, State of California, particularly described as follows, to-wit:

the east Thirty-five (35) feet of the east Seventy (70) feet of Lots One (1), Two (2), Three (3), and Four (4) in Block Seventy-eight (78), of City Heights, according to map thereof No. 1007, filed in the office of the County Recorder of said San Diego County, October 3, 1906

To Have and to Hold the above granted and described right of way unto the said grantee, its successors and assigns forever, as a right of way for a sewer pipe line.

The purpose of this easement and right of way is for the construction and maintenance of a private sewer lateral inside the property lines, it being understood that the City of San Diego is not to be held liable for any damage resulting from the construction and maintenance of sewer laterals over and across this easment.

In Witness Whereof, I have hereunto set my hand and seal this 14th day of August 1925

MARION EVANS (SEAL)

STATE OF CALIFORNIA, ) ss  
County of San Diego, )

On this 14th day of August 1925, before me, Mary Starr a Notary Public in and for the said County of San Diego, State of California, residing therein, duly commissioned and sworn, personally appeared Marion Evans personally known to me to be the person whose name is subscribed to the within instrument, and he duly acknowledged to me that he executed the same.

In Witness Whereof, I have hereunto set my hand and affixed my official seal, at my office in the County of San Diego, the day and year in this certificate first above written.

MARY STARR

(SEAL) Notary Public in and for the County of San Diego, State of California

My Commission expires Jan. 15, 1928  
RECORDED AT REQUEST OF City Clerk Sep. 15, 1925 at 4 Min. past 3 o'clock P.M.  
In Book No. 1122 Page 191 of Deeds, Records of San Diego County, Calif.

JOHN H. FERRY, County Recorder  
By L. B. WOODARD, Deputy

I HEREBY CERTIFY that the above and foregoing is a full, true and correct copy of Easement from Marion Evans to The City of San Diego, California, being Document No. 178533.

ALLEN H. WRIGHT

City Clerk of the City of San Diego, California

By Stiles M. Johnson Deputy

EASEMENT

We, W. P. and Loretta Tarbet, husband and wife, For and in Consideration of the benefits to accrue by the location, construction and maintenance of a sewer line through and across the property herein described, and in consideration of the sum of One Dollar (\$1.00) to us in hand paid, the receipt whereof is hereby acknowledged, do hereby grant to the City of San Diego, a municipal corporation in the County of San Diego, State of California, an easement and right of way through, along and across all that certain real property situate in the City of San Diego, County of San Diego, State of California, particularly described as follows, to-wit:

Lots 41 and 42, Block 3, Watkins & Biddle's Addition, according to Map thereof filed in the Office of the County Recorder of San Diego County, California.

To Have and to Hold the above granted and described right of way unto the said grantee, its successors and assigns forever, as a right of way for a sewer pipe line.

The purpose of this easement and right of way is for the construction and maintenance of a private sewer lateral inside the property lines, it being understood that the City of San Diego is not to be held liable for any damage resulting from the construction and maintenance of sewer laterals over and across this easment.

In Witness Whereof, we have hereunto set our hands and seals this 13th day of August, 1925.

W. P. TARBET (SEAL)  
LORETTA TARBET (SEAL)

STATE OF CALIFORNIA, ) ss  
County of San Diego, )

On this 13th day of August, 1925, before me, E. H. Brooks a Notary Public in and for the said County of San Diego, State of California, residing therein, duly commissioned and sworn, personally appeared W. P. and Loretta Tarbet, personally known to me to be the persons whose names are subscribed to the within instrument, and they duly acknowledged to me that they executed the same.

In Witness Whereof, I have hereunto set my hand and affixed my official seal, at my office in the County of San Diego, the day and year in this certificate first above written.

E. H. BROOKS

(SEAL) Notary Public in and for the County of San Diego, State of California

My Commission expires May 28, 1926.  
RECORDED AT REQUEST OF City Clerk Sep. 15, 1925 at 11 Min. past 3 o'clock P.M.  
In Book No. 1128 Page 107 of Deeds, Records of San Diego County, Calif.

JOHN H. FERRY, County Recorder  
By L. B. WOODARD, Deputy

I HEREBY CERTIFY that the above and foregoing is a full, true and correct copy of Easement from W. P. Tarbet, et ux to The City of San Diego, California, being Document No. 178535

ALLEN H. WRIGHT

City Clerk of the City of San Diego, California

By Stiles M. Johnson Deputy

D E E D

I, We, W. G. Brown and Mary J. Brown, husband and wife, For and in Consideration of the benefits to accrue by the location, construction and maintenance of a sewer line through and across the property herein described, and in consideration of the sum of One Dollar (\$1.00) to in hand paid, the receipt whereof is hereby acknowledged, do hereby grant to the City of San Diego, a municipal corporation in the County of San Diego, State of California, an easement and right of way through, along and across all that certain real property situate in the City of San Diego, County of San Diego, State of California, particularly described as follows, to-wit:

Running north across center of lot B, F. T. Scripps Addition, La Jolla, Calif. to alley

To Have and to Hold the above granted and described right of way unto the said grantee, its successors and assigns forever, as a right of way for a sewer pipe line.

The purpose of this easement and right of way is for the construction and maintenance of a private sewer lateral inside the property lines, it being understood that the City of San Diego is not to be held liable for any damage resulting from the construction and maintenance of sewer laterals over and across this easment.

In Witness Whereof we have hereunto set our hands and seals this 17th day of July 1925

W. G. BROWN (SEAL)  
MRS. MARY J. BROWN (SEAL)

STATE OF CALIFORNIA, )  
County of San Diego, ) ss

On this 17th day of July 1925, before me, Sallie C. Dempsey a Notary Public in and for the said County of San Diego, State of California, residing therein, duly commissioned and sworn, personally appeared W. G. Brown, Mary J. Brown, husband and wife, personally known to me to be the persons whose names are subscribed to the within instrument, and he duly acknowledged to me that they executed the same.

In Witness Whereof, I have hereunto set my hand and affixed my official seal, at my office in the County of San Diego, the day and year in this certificate first above written.

(SEAL)  
My Commission expires March 17, 1929

SALLIE C. DEMPSEY  
Notary Public in and for the County of San Diego  
State of California

RECORDED AT REQUEST OF City Clerk Sep. 15, 1925 at 3 Min. past 2 o'clock P.M.  
In Book No. 1122 Page 190 of Deeds, Records of San Diego County, Calif.

JOHN H. FERRY, County Recorder  
By L. B. WOODARD, Deputy

I HEREBY CERTIFY that the above and foregoing is a full, true and correct copy of Deed from W. G. Brown, et ux to the City of San Diego, California, being Document No. 178537

ALLEN H. WRIGHT  
City Clerk of the City of San Diego, California

By Stiles M. Johnson Deputy

RIGHT OF WAY CONTRACT

We, W. M. Little and Martha M. Little, husband and wife, For and in Consideration of the benefits to accrue by the location and construction of a sewer line by the City of San Diego, California, through and across the property hereinafter described and in consideration of the sum of One Dollar (\$1.00) to us in hand paid, the receipt whereof is hereby acknowledged, do hereby grant to the City of San Diego, a municipal corporation in the County of San Diego, State of California, an easement and right of way for the construction and maintenance of a line of sewers through, along and across all that certain real property, situate in the City of San Diego, County of San Diego, State of California, particularly described as follows, to-wit: Lots 1 and 2, Block 22, according to the Resubdivision of Blocks K & L, Teralta as shown on Map No. 1037 filed in the office of the County Recorder of the County of San Diego, State of California

To Have and to Hold the above granted and described right of way unto the said City of San Diego, its successors and assigns forever, as a right of way for a sewer pipe line.

In Witness Whereof we have hereunto set our hands and seals this 25th day of August 1925

W. M. LITTLE (SEAL)  
MARTHA M. LITTLE (SEAL)

STATE OF CALIFORNIA )  
County of San Diego, ) ss

On this 25th day of August, 1925, before me Fred W. Sick a Notary Public in and for the said County of San Diego, State of California, residing therein, duly commissioned and sworn, personally appeared W. M. Little and Martha M. Little, husband and wife personally known to me to be the persons whose names are subscribed to the within instrument, and they duly acknowledged to me they executed the same.

In Witness Whereof, I have hereunto set my hand and affixed my official seal, at my office in the County of San Diego, the day and year in this certificate first above written.

(SEAL)  
My Commission expires May 15, 1927

FRED W. SICK  
Notary Public in and for the County of San Diego  
State of California

RECORDED AT REQUEST OF City Clerk Sep. 15, 1925 at 8 Min. past 9 o'clock A.M.  
In Book No. 1133 Page 17 of Deeds, Records of San Diego County, Calif.

JOHN H. FERRY, County Recorder  
By L. B. WOODARD, Deputy

I HEREBY CERTIFY that the above and foregoing is a full, true and correct copy of Right of Way Contract between W. M. Little et ux and The City of San Diego, California, being Document No. 178539.

ALLEN H. WRIGHT  
City Clerk of the City of San Diego, California

By Stiles M. Johnson Deputy

D E E D

We, William G. and Emma M. Weber, husband and wife, as joint tenants, For and in Consideration of the benefits to accrue by the location, construction and maintenance of a sewer line through and across the property herein described, and in consideration of the sum of One Dollar (\$1.00) to us in hand paid, the receipt whereof is hereby acknowledged, do hereby grant to the City of San Diego, a municipal corporation in the County of San Diego, State of California, an easement and right of way through, along and across all that certain real property situate in the City of San Diego, County of San Diego, State of California, particularly described as follows, to-wit:

Lots 1, 2 and 3, Fractional Block 17, Pauly's Addition, according to Map thereof No. 65 filed in the Office of the County Recorder of San Diego County, California.

To Have and to Hold the above granted and described right of way unto the said grantee, its successors and assigns forever, as a right of way for a sewer pipe line.

The purpose of this easement and right of way is for the construction and maintenance of a private sewer lateral inside the property lines, it being understood that the City of San Diego is not to be held liable for any damage resulting from the construction and maintenance of sewer laterals over and across this easment.

In Witness Whereof, we have hereunto set our hands and seals this 24th day of August 1925.

WILLIAM G. WEBER (SEAL)  
EMMA M. WEBER (SEAL)

STATE OF CALIFORNIA )  
County of San Diego ) ss

On this 31st day of August 1925, before me, E. H. Brooks, a Notary Public in and for the said County of San Diego, State of California, residing therein, duly commissioned and sworn, personally appeared William G. and Emma M. Weber, husband and wife, personally known to me to be the persons whose names are subscribed to the within instrument, and they duly acknowledged to me that they executed the same.

In Witness Whereof, I have hereunto set my hand and affixed my official seal, at my office in the County of San Diego, the day and year in this certificate first above written.

(SEAL) E. H. BROOKS  
Notary Public in and for the County of San Diego  
State of California

My Commission expires May 28, 1926  
RECORDED AT REQUEST OF City Clerk Sep. 15, 1925 at 12 Min. past 3 o'clock P.  
M. In Book No. 1128, Page 108, of Deeds, Records of San Diego County, Calif.

JOHN H. FERRY, County Recorder  
By L. B. WOODARD, Deputy

I HEREBY CERTIFY that the above and foregoing is a full, true and correct copy of Deed from Wm. G. Weber to the City of San Diego, California, being Document No. 178541

ALLEN H. WRIGHT  
City Clerk of the City of San Diego, California  
By Stiles M. Johnson Deputy

D E E D

I, S. D. Jones, a single man, For and in Consideration of the benefits to accrue by the location, construction and maintenance of a sewer line through and across the property herein described, and in consideration of the sum of One Dollar (\$1.00) to me in hand paid, the receipt whereof is hereby acknowledged, do hereby grant to the City of San Diego, a municipal corporation in the County of San Diego, State of California, an easement and right of way through, along and across all that certain real property situate in the City of San Diego, County of San Diego, State of California, particularly described as follows, to-wit:

Lots 25, 26, and 27, Block 329, Choate's Addition in Pueblo Lot 1159, according to the Official Map thereof filed in the Office of the County Recorder of San Diego County, California.

To Have and to Hold the above granted and described right of way unto the said grantee, its successors and assigns forever, as a right of way for a sewer pipe line.

The purpose of this easement and right of way is for the construction and maintenance of a private sewer lateral inside the property lines, it being understood that the City of San Diego is not to be held liable for any damage resulting from the construction and maintenance of sewer laterals over and across this easment.

In Witness Whereof, I have hereunto set my hand and seal this 29th day of August, 1925

S. D. JONES (SEAL)

STATE OF CALIFORNIA, )  
County of San Diego, ) ss

On this 29th day of August 1925, before me, E. H. Brooks a Notary Public in and for the said County of San Diego, State of California, residing therein, duly commissioned and sworn, personally appeared S. D. Jones personally known to me to be the person whose name is subscribed to the within instrument, and he duly acknowledged to me that he executed the same.

In Witness Whereof, I have hereunto set my hand and affixed my official seal, at my office in the County of San Diego, the day and year in this certificate first above written.

(SEAL) E. H. BROOKS  
Notary Public in and for the County of San Diego  
State of California

My Commission expires May 28, 1926.  
RECORDED AT REQUEST OF City Clerk Sep. 15, 1925 at 7 Min. past 3 o'clock P.M.  
In Book No. 1122 Page 195 of Deeds, Records of San Diego County, Calif.

JOHN H. FERRY, County Recorder  
By L. B. WOODARD, Deputy

I HEREBY CERTIFY that the above and foregoing is a full, true and correct copy of Deed from S. D. Jones to The City of San Diego, California, being Document No. 178543

ALLEN H. WRIGHT  
City Clerk of the City of San Diego, California  
By Stiles M. Johnson Deputy

E A S E M E N T

We, Albert D. Hagaman and Allie Mae Hagaman husband and wife For and in Consideration of the benefits to accrue by the location, construction and maintenance of a sewer line through and across the property herein described, and in consideration of the sum of One Dollar (\$1.00) to us in hand paid, the receipt whereof is hereby acknowledged, do hereby grant to the City of San Diego, a municipal corporation in the County of San Diego, State of California, an easement and right of way through, along and across all that certain real property situate in the City of San Diego, County of San Diego, State of California, particularly described as follows, to-wit:

Lot A Block 264, Horton's Addn. according to Map thereof made by L. L. Lockling, filed in the office of the County Recorder of San Diego County, California. To Have and to Hold the above granted and described right of way unto the said grantee, its successors and assigns forever, as a right of way for a sewer pipe line. The purpose of this easement and right of way is for the construction and maintenance of a private sewer lateral inside the property lines, it being understood that the City of San Diego is not to be held liable for any damage resulting from the construction and maintenance of sewer laterals over and across this easment.

In Witness Whereof, we have hereunto set our hands and seals this 26th day of August, 1925.

ALBERT D. HAGAMAN (SEAL)  
ALLIE MAE HAGAMAN (SEAL)

STATE OF CALIFORNIA, )  
County of San Diego, ) ss

On this 26 day of August, 1925, before me, William G. Daniels a Notary Public in and for the said County of San Diego, State of California, residing therein, duly commissioned and sworn, personally appeared Albert D. Hagaman and Allie Mae Hagaman, husband and wife personally known to me to be the persons whose names are subscribed to the within instrument, and they duly acknowledged to me that they executed the same.

In Witness Whereof, I have hereunto set my hand and affixed my official seal, at my office in the County of San Diego, the day and year in this certificate first above written.

(SEAL) WILLIAM G. DANIELS  
Notary Public in and for the County of San Diego  
State of California  
My Commission expires February 7th, 1928  
RECORDED AT REQUEST OF City Clerk Sep. 15, 1925 at 5 Min. past 3 o'clock P.M.  
In Book No. 1122 Page 192 of Deeds, Records of San Diego County, Calif.

JOHN H. FERRY, County Recorder  
By L. B. WOODARD, Deputy

I HEREBY CERTIFY that the above and foregoing is a full, true and correct copy of Easement from Albert D. Hagaman et ux to The City of San Diego, California, being Document No. 178545

ALLEN H. WRIGHT  
City Clerk of the City of San Diego, California

By Stiles M. Johnson Deputy

D E E D

I, H. B. Hensley, and Kathryn C. Hensley, husband and wife For and in Consideration of the benefits to accrue by the location, construction and maintenance of a sewer line through and across the property herein described, and in consideration of the sum of One Dollar (\$1.00) to us in hand paid, the receipt whereof is hereby acknowledged, do hereby grant to the City of San Diego, a municipal corporation in the County of San Diego, State of California, an easement and right of way through, along and across all that certain real property situate in the City of San Diego, County of San Diego, State of California, particularly described as follows, to-wit:

The South Three (3) feet of the East Forty (40) feet of Lot Four (4) in Block Three (3) of the subdivision of Lots Seven (7) to Seventeen (17) inclusive of Block "N" of Teralta Addition according to the amended map No. 1327 filed in the office of the County Recorder of said San Diego County 2-14-10.

To Have and to Hold the above granted and described right of way unto the said grantee, its successors and assigns forever, as a right of way for a sewer pipe line.

The purpose of this easement and right of way is for the construction and maintenance of a private sewer lateral inside the property lines, it being understood that the City of San Diego is not to be held liable for any damage resulting from the construction and maintenance of sewer laterals over and across this easment.

In Witness Whereof, we have hereunto set our hands and seals this 28th day of August 1925

H. B. HENSLEY (SEAL)  
KATHRYN C. HENSLEY (SEAL)

STATE OF CALIFORNIA, )  
County of San Diego, ) ss

On this 28th day of August, 1925, before me, Louise Rumsey a Notary Public in and for the said County of San Diego, State of California, residing therein, duly commissioned and sworn, personally appeared H. B. Hensley and Kathryn C. Hensley personally known to me to be the persons whose names are subscribed to the within instrument, and they duly acknowledged to me that they executed the same.

In Witness Whereof, I have hereunto set my hand and affixed my official seal, at my office in the County of San Diego, the day and year in this certificate first above written.

(SEAL) LOUISE RUMSEY  
Notary Public in and for the County of San Diego,  
State of California  
My Commission expires Oct. 8, 1927  
RECORDED AT REQUEST OF City Clerk Sep. 15, 1925 at 6 Min. past 3 o'clock P.M.  
In Book No. 1122 Page 194 of Deeds, Records of San Diego County, Calif.

JOHN H. FERRY, County Recorder  
By L. B. WOODARD, Deputy

I HEREBY CERTIFY that the above and foregoing is a full, true and correct copy of Deed from H. B. Hensley, et ux to The City of San Diego, California, being Document No. 178547.

ALLEN H. WRIGHT  
City Clerk of the City of San Diego, California

By Stiles M. Johnson Deputy

D E E D

We C. C. Amos and Ruth Amos, his wife and A. A. Amos Executor of the Estate of Willard Amos deceased For and in Consideration of the benefits to accrue by the location, construction and maintenance of a sewer line through and across the property here-in described, and in consideration of the sum of One Dollar (\$1.00) to in hand paid, the receipt whereof is hereby acknowledged, do hereby grant to the City of San Diego, a municipal corporation in the County of San Diego, State of California, an easement and right of way through, along and across all that certain real property situate in the City of San Diego, County of San Diego, State of California, particularly described as follows, to-wit:

Lot 40 and the east 16 ft. of lot 41 in block 1 (one) of Watkins and Biddles Addition in the City of San Diego, County of San Diego, State of California.

To Have and to Hold the above granted and described right of way unto the said grantee, its successors and assigns forever, as a right of way for a sewer pipe line.

The purpose of this easement and right of way is for the construction and maintenance of a private sewer lateral inside the property lines, it being understood that the City of San Diego is not to be held liable for any damage resulting from the construction and maintenance of sewer laterals over and across this easment.

In Witness Whereof, we have hereunto set our hands and seal this 31st day of August 1925

C. C. AMOS (SEAL)  
RUTH AMOS (SEAL)  
A. A. AMOS (SEAL)

Executor of Estate of Willard Amos, deceased.

STATE OF CALIFORNIA, )  
County of San Diego, ) ss

On this 31st day of Aug. 1925, before me, Chas. W. Amos a Notary Public in and for the said County of San Diego, State of California, residing therein, duly commissioned and sworn, personally appeared C. C. Amos and Ruth Amos his wife and A. A. Amos executor of the estate of Willard Amos, deceased personally known to me to be the persons whose name are subscribed to the within instrument, and they duly acknowledged to me that they executed the same. said A. A. Amos acknowledging as such executor.

In Witness Whereof, I have hereunto set my hand and affixed my official seal, at my office in the County of San Diego, the day and year in this certificate first above written.

CHAS. W. AMOS

Notary Public in and for the County of San Diego State of California

(SEAL) My Commission expires Aug. 27, 1928

RECORDED AT REQUEST OF City Clerk Sept. 15, 1925 at 2 Min. past 3 o'clock P.M. In Book No. 1122 Page 188 of Deeds, Records of San Diego County, Calif.

JOHN H. FERRY, County Recorder  
By L. B. WOODARD, Deputy

I HEREBY CERTIFY that the above and foregoing is a full, true and correct copy of Deed from C. C. Amos et al to The City of San Diego, California, being Document No. 178549.

ALLEN H. WRIGHT

City Clerk of the City of San Diego, California

By Stiles M. Johnson Deputy

RIGHT OF WAY CONTRACT

JIM C. SLAUGHTER AND RUBY M. SLAUGHTER, husband and wife, and DEAN N. DOBSON AND LILIAN Y. DOBSON, husband and wife For and in Consideration of the benefits to accrue by the location and construction of a sewer line by the City of San Diego, California, through and across the property hereinafter described, and in consideration of the sum of One Dollar (\$1.00) to them in hand paid, the receipt of whereof is hereby acknowledged do hereby grant to the City of San Diego, a municipal corporation in the County of San Diego, State of California, an easement and right of way for the construction and maintenance of a line of sewers through, along and across all that certain real property, situate in the City of San Diego, County of San Diego, State of California, particularly described as follows, to-wit:

The south four (S.4) feet of Lot Three (3) in Block One Hundred forty-six (146) of University Heights, in the City of San Diego, County of San Diego, State of California, according to the Amended Map thereof made by G. A. d'Hemecourt on file in the office of the County Recorder of said San Diego County in Book 8, page 36 et seq. of Lis Pendens.

To Have and to Hold the above granted and described right of way unto the said City of San Diego, its successors and assigns forever, as a right of way for a sewer pipe line.

In Witness Whereof we have hereunto set our hands and seals this 20th day of August, 1925

JIM C. SLAUGHTER (SEAL)  
RUBY M. SLAUGHTER (SEAL)  
DEAN N. DOBSON (SEAL)  
LILIAN Y. DOBSON

STATE OF CALIFORNIA )  
County of San Diego ) ss

On this 25th day of August 1925, before me, Lela I. Stillman a Notary Public in and for the said County of San Diego, State of California, residing therein, duly commissioned and sworn, personally appeared Jim C. Slaughter and Ruby M. Slaughter, husband and wife, and Dean N. Dobson and Lilian Y. Dobson, husband and wife personally known to me to be the persons whose names are subscribed to the within instrument and they duly acknowledged to me that they executed the same.

In Witness Whereof, I have hereunto set my hand and affixed my official seal, at my office in the County of San Diego, the day and year in this certificate first above written.

LELA I. STILLMAN

Notary Public in and for the County of San Diego State of California

(SEAL) My Commission expires April 17, 1928

RECORDED AT REQUEST OF City Clerk Sep. 15, 1925 at 10 Min. past 9 o'clock P.M. In Book No. 1133 Page 19 of Deeds, Records of San Diego County, Calif.

JOHN H. FERRY, County Recorder  
By L. B. WOODARD, Deputy

I HEREBY CERTIFY that the above and foregoing is a full, true and correct copy of Right of Way Contract between Jim C. Slaughter et ux and Dean N. Dobson, et ux and the City of San Diego, California, being Document No. 178551.

ALLEN H. WRIGHT  
City Clerk of the City of San Diego, California

By Stiles M. Johnson Deputy

RIGHT OF WAY CONTRACT

We, Harry Muns and Blanche A. Muns, his wife, For and in Consideration of the benefits to accrue by the location and construction of a sewer line by the City of San Diego, California, through and across the property hereinafter described, and in consideration of the sum of One Dollar (\$1.00) to them in hand paid, the receipt of whereof is hereby acknowledged, do hereby grant to the City of San Diego, a municipal corporation in the County of San Diego, State of California, an easement and right of way for the construction and maintenance of a line of sewers also water pipes through, along and across all that certain real property, situate in the City of San Diego, County of San Diego, State of California, particularly described as follows, to-wit:

The North two (2) feet of Lot Eighteen (18) in Block Two Hundred One (201), of City Heights, according to amended Map thereof No. 1007, filed in the office of the County Recorder of said San Diego County, October 3, 1906.

To Have and to Hold the above granted and described right of way unto the said City of San Diego, its successors and assigns forever, as a right of way for a sewer and water pipe line.

In Witness Whereof we have hereunto set our hands and seals this 31st day of August, 1925

HARRY MUNS (SEAL)  
BLANCHE A. MUNS (SEAL)

STATE OF CALIFORNIA )  
County of San Diego ) ss

On this 31st day of August 1925, before me, Helen Jacobs a Notary Public in and for the said County of San Diego, State of California, residing therein, duly commissioned and sworn, personally appeared Harry Muns and Blanche A. Muns, his wife, personally known to me to be the persons whose names are subscribed to the within instrument, and they duly acknowledged to me that they executed the same.

In Witness Whereof, I have hereunto set my hand and affixed my official seal, at my office in the County of San Diego, the day and year in this certificate first above written.

(SEAL)

HELEN JACOBS  
Notary Public in and for the County of San Diego,  
State of California

My Commission expires December 12, 1926

RECORDED AT REQUEST OF City Clerk Sep. 15, 1925 at 9 Min. past 9 o'clock P.M.  
In Book No. 1133 Page 18 of Deeds, Records of San Diego County, Calif.

JOHN H. FERRY, County Recorder  
By L. B. WOODARD, Deputy

I HEREBY CERTIFY that the above and foregoing is a full, true and correct copy of Right of Way Contract between Harry Muns, et ux and The City of San Diego, California being Document No. 178553

ALLEN H. WRIGHT  
City Clerk of the City of San Diego, California

By Stiles M. Johnson Deputy

QUIT-CLAIM DEED

We, Liffey Chappell and Grace Chappell, husband and wife, and Wm. H. Hammond and Laura E. Hammond, husband and wife, For and in consideration of the sum of One Dollar Do Hereby Quit-claim to City of San Diego, a Municipal Corporation All That Real Property situated in City of San Diego, County of San Diego, State of California, bounded and described as follows:

That portion of Pueblo Lot 320, according to the Pascoe map thereof which is within a distance of sixty feet from the northeasterly line of said Pueblo Lot.

The intent of this instrument is to convey Grantor's interest in a small triangular tract of land near the most northerly corner of said Lot, to be used by Grantee in opening a street along and over the northeasterly sixty feet thereof.

To Have and to Hold the above quiteclaimed and described premises, unto the said Grantee, for street purposes.

Witness our hands and seals this 27th day of February, 1924

LIFFEY CHAPPELL (SEAL)  
MRS. GRACE CHAPPELL (SEAL)  
WM. H. HAMMOND (SEAL)  
LAURA E. HAMMOND

STATE OF CALIFORNIA )  
County of San Diego ) ss

On this 31st day of March 1924 before me, William G. Daniels a Notary Public in and for said County and State, personally appeared Liffey Chappell and Grace Chappell husband and wife, and Wm. H. Hammond and Laura E. Hammond, husband and wife, known to me to be the persons whose names are subscribed to the foregoing instrument, and acknowledged to me that they executed the same.

Witness my hand and Official Seal, the day and year in this certificate first above written.

WILLIAM G. DANIELS

Notary Public in and for said County and State.

RECORDED AT REQUEST OF City Clerk Sep. 22, 1925 at 30 Min. past 10 o'clock A.M. In Book No. 1137 Page 19 of Deeds, Records of San Diego County, Calif.

JOHN H. FERRY, County Recorder  
By N. C. Parsons, Deputy

I HEREBY CERTIFY that the above and foregoing is a full, true and correct copy of Quit-Claim Deed from Liffey Chappell et al to The City of San Diego, California being Document No. 178826

ALLEN H. WRIGHT  
City Clerk of the City of San Diego, California

By Clark M. Foote Jr Deputy

GRANT EASEMENT

I, Dora C. Walter, for and in consideration of one dollar do hereby grant to the City of San Diego, a Municipal Corporation, in the County of San Diego, State of California, an easement and right of way for street purposes, through along and across all that real property situated in the City of San Diego, County of San Diego, State of California, bounded and described as follows:

Beginning at the intersection of the easterly prolongation of the center line of Main Street with the west line of Thirty-second Street, as said west line is now established; thence west along the easterly prolongation of the center line of Main Street, a distance of 12.59 feet to a point; thence southerly on a direct line to a point on the northeasterly line of Main Street, as the same is now established distant 14.42 feet westerly and at right angles from the west line of Thirty-second Street; thence southeasterly along the northeasterly line of said Main Street to the west line of Thirty-second Street; thence north along the west line of Thirty-second Street to the point or place of beginning; Being a portion of Lot 1, Block 35, H. P. Whitney's Addition, also known as Whitney, Smith & Long's Addition, according to Map thereof No. 168, filed in the Office of the County Recorder of San Diego County, California, together with a portion of Main Street closed to public use and adjoining said Lot 1 on the north. Said property being the separate property of the grantor herein,

To Have and to Hold the above granted and described premises unto the said grantee, its successors and assigns, forever for street purposes; as and for a portion of Thirty-second Street.

Witness my hand and seal this 24th day of August 1925

DORA C. WALTER (SEAL)

STATE OF CALIFORNIA )  
County of San Diego, ) ss

On this 24th day of August A.D. Nineteen Hundred and twenty-five before me, E. H. Holmboe, a Notary Public in and for said County, residing therein, duly commissioned and sworn, personally appeared Dora C. Walter, known to me to be the person described in and whose name is subscribed to the within instrument, and acknowledged to me that she executed the same.

In Witness Whereof, I have hereunto set my hand and affixed my Official Seal, at my office, in the City of San Diego, County of San Diego, State of California, the day and year in this certificate first above written.

E. H. HOLMBOE

Notary Public in and for the County of San Diego, State of California.

(SEAL)

My Commission expires, July 28th, 1929.

RECORDED AT REQUEST OF Grantee, Oct. 7, 1925 at 30 Min. past 1 o'clock P.M. In Book No. 1128 Page 249 of DEEDS, Records of San Diego County, Calif.

JOHN H. FERRY, County Recorder  
By N. C. PARSONS, Deputy

I HEREBY CERTIFY that the above and foregoing is a full, true and correct copy of Grant Easement from Dora C. Walter to The City of San Diego, California being Document, No. 179235

ALLEN H. WRIGHT

City Clerk of the City of San Diego, California

By Clark M. Fote Jr Deputy

GRANT EASEMENT

I, Benjamin Clendenon, a widower, for and in consideration of one dollar do hereby grant to the City of San Diego, a Municipal Corporation, in the County of San Diego, State of California, an easement and right of way for street purposes, through, along and across, all that real property situated in the City of San Diego, County of San Diego, State of California, bounded and described as follows:

Beginning at the northeast corner of Lot 44, Block 36, Whitney, Smith & Long's Addition, according to Map thereof No. 168, filed in the Office of the County Recorder of said San Diego County; thence west along the north line of said Lot 44, a distance of 8.61 feet to a point; thence south on a direct line to a point on the easterly prolongation of the center line of Main Street, distant 12.59 feet west from the west line of Thirty-second Street; thence east along the easterly prolongation of the center line of Main Street to the west line of Thirty-second Street; thence north along the west line of Thirty-second Street to the point or place of beginning; being a strip of land along the east side of said Lot 44 and a portion of Main Street closed to public use and adjoining said Lot 44 on the south.

To Have and to Hold the above granted and described premises unto the said grantee, its successors and assigns, forever for street purposes; as and for a portion of Thirty-second Street.

Witness my hand and seal this 24th day of August, 1925

Benjamin Clendenon (SEAL)

STATE OF CALIFORNIA )  
County of San Diego, ) ss

On this 24th day of August A.D. Nineteen Hundred and Twenty-five before me, E. H. Holmboe, a Notary Public in and for said County, residing therein, duly commissioned and sworn, personally appeared Benjamin Clendenon, known to me to be the person described in and whose name is subscribed to the within instrument, and acknowledged to me that he executed the same.

In Witness Whereof, I have hereunto set my hand and affixed my Official Seal, at my office, in the City of San Diego, County of San Diego, State of California, the day and year in this certificate first above written.

E. H. HOLMBOE

Notary Public in and for the County of San Diego, State of California

(SEAL)

My Commission expires July 28, 1929.

RECORDED AT REQUEST OF Grantee, Oct. 7, 1925, at 30 Min. past 1 o'clock P.M. In Book No. 1121 Page 257 of deeds, Records of San Diego County, Calif.

JOHN H. FERRY, County Recorder  
By N. C. PARSONS, Deputy



I HEREBY CERTIFY that the above and foregoing is a full, true and correct copy of Grant Easement from Benjamin Clendenon to The City of San Diego, California being Document, No. 179236

ALLEN H. WRIGHT  
City Clerk of the City of San Diego, California

By Clark M. Foote Jr Deputy

#### GRANT EASEMENT

We, James B. and Floy F. Fulton, husband and wife, for and in consideration of one dollar, do hereby grant to the City of San Diego, a Municipal Corporation, in the County of San Diego, State of California, an easement and right of way for street purposes, through, along and across, all that real property situated in the City of San Diego, County of San Diego, State of California, bounded and described as follows:

Beginning at a point on the north line of Lot 1, Block 36, Whitney, Smith & Long's Addition, according to Map thereof No. 168 filed in the Office of the County Recorder of said San Diego, California, distant 5.11 feet west from the northeast corner of said Lot 1; thence southerly on a direct line to a point on the south line of said Lot 1, distant 8.18 feet west from the southeast corner of said Lot 1; thence east along the south line of said Lot 1 to the southeast corner of said Lot 1; thence north along the east line of said Lot 1 to the northeast corner of said Lot 1; thence west along the north line of said Lot 1 to the point or place of beginning; Being a strip of land along the east side of said Lot 1, 5.11 feet in width at north line of said Lot and 8.18 feet in width at the south line of said Lot.

To Have and to Hold the above granted and described premises unto the said grantee, its successors and assigns, forever for street purposes; as and for a portion of Thirty-second Street.

Witness our hands and seals this 25th day of August, 1925.

JAMES B. FULTON (SEAL)  
FLOY F. FULTON (SEAL)

STATE OF CALIFORNIA, )  
County of San Diego, )ss

On this 25th day of August, A.D. Nineteen Hundred and Twenty-five, before me, E. H. Holmboe, a Notary Public in and for said County, residing therein, duly commissioned and sworn, personally appeared James B. Fulton and Floy F. Fulton, known to me to be the persons described in and whose names are subscribed to the within instrument, and acknowledged to me that they executed the same.

In Witness Whereof, I have hereunto set my hand and affixed my Official Seal, at my office, in the City of San Diego, County of San Diego, State of California, the day and year in this certificate first above written.

E. H. HOLMBOE  
Notary Public in and for the County of San Diego, State of California.

(SEAL)  
My Commission expires  
July 28, 1929.

RECORDED AT REQUEST OF Grantee, Oct. 7, 1925, at 30 Min. past 1 o'clock P.M. In Book No. 1129 Page 281 of Deeds, Records of San Diego County, Calif.

JOHN H. FERRY, COUNTY RECORDER  
By N. A. Parsons, Deputy

I HEREBY CERTIFY that the above and foregoing is a full, true and correct copy of Grant Easement from James B. Fulton and wife to The City of San Diego, California, being Document, No. 179237

ALLEN H. WRIGHT  
City Clerk of the City of San Diego, California

By Clark M. Foote Jr Deputy

#### DRAIN PIPE EASEMENT

I, Marion S. Sabin, for and in consideration of the benefits to accrue by the location and construction of a drain pipe by The City of San Diego, California through and across the property hereinafter described, and in consideration of the sum of One Dollar (\$1.00), hereby grant to The City of San Diego, a municipal corporation in the County of San Diego, State of California, an easement and right of way for the construction and maintenance of a drain pipe through, along and across all that certain real property situated in the City of San Diego, County of San Diego, State of California, particularly described as follows:

The westerly sixty (60) feet of the following described property:

All that portion of Pueblo Lot 1122 of the Pueblo Lands of San Diego, according to the Map thereof made by James Pascoe in the year 1870, a copy of which said map was filed in the Office of the Recorder of said San Diego County, November 14, 1921, and is known as Miscellaneous Map No. 36, described as follows:

Commencing at the northeast corner of said Pueblo Lot 1122; thence west along the north line of said Pueblo Lot, 266.68 feet to the northeast corner of a tract of land conveyed by F. W. Bruchman and R. W. Bruchman, husband and wife, to Carl Lueders by deed dated May 17, 1910, and recorded in Book 485, page 432 of Deeds; thence South along the East line of said tract of land so conveyed to Lueders, a distance of 366.68 feet to a point that would be intersected by the east prolongation of the south line of Bush Street, as said street is shown on the map of the Subdivision of a portion of the East half of Pueblo Lot 1122, said Map being No. 530, filed in the Office of the Recorder of said San Diego County, April 14, 1888, said point of intersection being also the true point of beginning; thence continuing south along the said East line of said tract so conveyed to Lueders 100 feet to the southeast corner of said tract; thence west along the south line of said tract 150 feet, more or less, to the southeast corner of a tract of land conveyed by Carl Lueders et ux., to W. L. Phillips by deed dated October 18, 1923, and recorded in Book 971, page 115 of Deeds; thence North along the East line of said Tract so conveyed to Phillips, 100 feet, more or less, to the northeast corner of said tract, being also a point in the said East prolongation of the south line of said Bush Street aforesaid; thence East along the said East prolongation of Bush Street, 150 feet, more or less, to the true point of beginning;

Said easement shall be four feet in width, extending along the southerly

side of said above described parcel of land to a line distant 40 feet east from the southwest corner thereof; thence extending north on a direct line, a distance of 100 feet. Said property being the Grantor's separate property.

Witness my hand this 29th day of July 1925.

MARION SAVAGE SABIN

State of California, )  
County of San Diego, ) ss.

On this 30th day of July 1925, before me, E. H. HOLMBOE, a Notary Public in and for said County and State, residing therein, duly commissioned and sworn, personally appeared Marion S. Sabin, personally known to me to be the person whose name is subscribed to the within instrument and she duly acknowledged to me that she executed the same.

Witness my hand and Official Seal the day and year in this certificate first above written.

E. H. HOLMBOE

Notary Public in and for said County and State

My Commission expires,  
July 28, 1929.

RECORDED AT REQUEST OF Grantee, Oct. 7, 1925, at 30 Min. past 1 o'clock P.M. In Book No. 1133 Page 172 of Deeds, Records of San Diego County, Calif.

JOHN H. FERRY, COUNTY RECORDER  
By N. A. PARSONS, DEPUTY

I HEREBY CERTIFY that the above and foregoing is a full, true and correct copy of Grant Easement from Marion S. Sabin to The City of San Diego, California, being Document, No. 179238

ALLEN H. WRIGHT

City Clerk of the City of San Diego, California

By Clark M. Foote Jr Deputy

RIGHT OF WAY CONTRACT

John C. Dement and Eleanor C. Dement, husband and wife, and Donald E. Dement and Iris M. Dement, husband and wife, for and in consideration of the benefits to accrue by the location and construction of a water pipe line by the City of San Diego, California, through and across the property hereinafter described, and in consideration of the sum of One Dollar (\$1.00), to us in hand paid, the receipt whereof is hereby acknowledged, do hereby grant to the City of San Diego, a municipal corporation in the County of San Diego, State of California, an easement and right of way for the construction and maintenance of a water pipe line through, along and across all that certain real property, situate in the City of San Diego, County of San Diego, State of California, particularly described as follows, to-wit:

The North six feet of the North one-half of Hunter Street closed to public use, lying between the northerly prolongation of the west line of Palmetto Way and the east line of Plumose Way as shown on the Map of Plumosa Terrace No. 1826, filed in the Office of the County Recorder of San Diego County, California.

To Have and to Hold the above granted and described right of way unto the said City of San Diego, its successors and assigns forever, as a right of way for a water pipe line.

In Witness Whereof we have hereunto set our hands and seals this Fifteenth day of September, 1925

JOHN C. DEMENT (SEAL)  
ELEANOR C. DEMENT (SEAL)  
DONALD E. DEMENT (SEAL)  
IRIS M. DEMENT (SEAL)

STATE OF CALIFORNIA, )  
COUNTY OF SAN DIEGO, ) ss.

On this Fifteenth day of September, 1925, before me E. H. HOLMBOE, a Notary Public in and for the said County of San Diego, State of California, residing therein, duly commissioned and sworn, personally appeared John C. Dement, Eleanor C. Dement, Donald E. Dement and Iris M. Dement personally known to me to be the persons whose names are subscribed to the within instrument, and they duly acknowledged to me they executed the same.

In Witness Whereof, I have hereunto set my hand and affixed my official seal, at my office in the County of San Diego, the day and year in this certificate first above written.

E. H. HOLMBOE

Notary Public in and for the County of San Diego, State of California.

(SEAL)  
My Commission expires July 28, 1925.

RECORDED AT REQUEST OF Grantee, Oct. 7, 1925, at 30 Min. past 1 o'clock P.M. In Book No. 1121 Page 264 of deeds, Records of San Diego County, Calif.

JOHN H. FERRY, COUNTY RECORDER  
By N. A. PARSONS, Deputy

I HEREBY CERTIFY that the above and foregoing is a full, true and correct copy of Right of Way Contract from John C. Dement and Eleanor C. Dement, husband and wife, and Donald E. Dement and Iris M. Dement, husband and wife to City of San Diego, California, being Document, No. 179239.

ALLEN H. WRIGHT

City Clerk of the City of San Diego, California.

By Clark M. Foote Jr Deputy

RIGHT OF WAY CONTRACT

We, Armand and Elsie Jessop, husband and wife, for and in consideration of One Dollar, do hereby grant to The City of San Diego, a Municipal Corporation, in the County of San Diego, State of California, an easement and right of way for street purposes through, along and across all that Real Property situated in the City of San Diego, County of San Diego, State of California, bounded and described as follows:

Beginning at the westerly corner of Lot 5, Block 20, Middletown Addition; thence southeasterly along the southwesterly line of said Block 20 to the southerly

corner of Lot 6, said Block 20; thence northeasterly along the southeasterly line of said Lot 6, a distance of 5.98 feet to a point; thence northwesterly on a straight line to the point or place of beginning; Being a triangular strip of land along the southwesterly side of Lots 5 and 6, Block 20, Middletown Addition, according to Map of Pueblo Lot 1121, surveyed by Order of the Referees in the Case of Wm. Roark et al., vs. J. F. Forward et al., filed in the Office of the County Clerk of the County of San Diego, State of California.

To Have and to Hold the above granted and described easement unto the said grantee its successors and assigns, forever, as a right of way for street purposes, as and for a portion of Titus Street.

Witness our hands and seals this Tenth day of September 1925

ARMAND JESSOP (SEAL)  
ELSIE JESSOP (SEAL)

STATE OF CALIFORNIA, )  
County of San Diego, ) ss.

On this 10th day of September, A. D. Nineteen Hundred and Twenty-five, before me, E. H. Holmboe, a Notary Public in and for said County, residing therein, duly commissioned and sworn, personally appeared Armand Jessop and Elsie Jessop known to me to be the persons described in and whose names are subscribed to the within instrument, and acknowledged to me that they executed the same.

Witness my hand and Official Seal the day and year in this certificate first above written.

E. H. HOLMBOE

Notary Public in and for the County of San Diego, State of California.

(SEAL)  
My Commission expires,  
July 28, 1929.

RECORDED AT REQUEST OF Grantee, Oct. 7 1925, at 30 Min. past 1 o'clock P.M. In Book No. 1076 Page 296 of Deeds, Records of San Diego County, Calif.

JOHN H. FERRY, COUNTY RECORDER  
By N. A. PARSONS, Deputy

I HEREBY CERTIFY that the above and foregoing is a full, true and correct copy of Right of Way Contract from Armand Jessop and Elsie Jessop to The City of San Diego, California, being Document, No. 179240.

ALLEN H. WRIGHT, City Clerk

Clerk of the City of San Diego, California

By Clark M. Fote Jr Deputy

GRANT EASEMENT

SOUTHERN TITLE GUARANTY COMPANY, a corporation, for and in consideration of One Dollar does hereby grant to The City of San Diego, a Municipal Corporation, in the County of San Diego, State of California, an easement and right of way for street purposes through, along and across all that Real Property situated in the City of San Diego, State of California, bounded and described as follows:

Beginning at the southerly corner of Lot 8, Block 20, Middletown Addition; thence northwesterly along the southwesterly line of said Block 20 to the most westerly corner of Lot 7, said Block 20; thence northeasterly along the northwesterly line of said Lot 7, a distance of 5.98 feet to a point; thence southeasterly on a straight line to the point or place of beginning; being a strip of land along the southwesterly side of Lots 7 and 8, Block 20, Middletown Addition, according to Map of Pueblo Lot 1121, surveyed by Order of the Referees in the Case of Wm. Roark et al., vs., J. F. Forward et al., and filed in the Office of the County Clerk of the County of San Diego, State of California.

To Have and To Hold the above granted and described easement unto the said grantee, its successors and assigns forever for street purposes, as and for a portion of Titus Street.

IN WITNESS WHEREOF: said Corporation has caused this instrument to be executed by its proper officers and its corporate seal affixed this 10 day of Sept. 1925

Southern Title Guaranty Company  
By A. R. Johnson, Jr., President  
Attest: H. E. Crane, Asst.  
Secretary.

STATE OF CALIFORNIA, )  
County of San Diego, ) ss.

On this 10th day of September A. D. Nineteen hundred and Twenty-five before me, L. B. Strait, a Notary Public in and for said County, residing therein, duly commissioned and sworn, personally appeared A. P. Johnson, Jr., known to me to be the President, and H. E. Crane known to me to be the Asst. Secretary of the Corporation that executed the within instrument, known to me to be the persons who executed the within instrument on behalf of the Corporation within named, and acknowledged to me that such Corporation executed the same.

In Witness Whereof, I have hereunto set my hand and affixed my Official Seal, in the County of San Diego, State of California, the day and year in this certificate first above written.

L. B. STRAIGHT

Notary Public in and for the County of San Diego, State of California.

(SEAL)

RECORDED AT REQUEST OF Grantee, Oct. 7, 1925, at 30 Min. past 1 o'clock P.M. In Book No. 1128 Page 243 of DEEDS, Records of San Diego County, Calif.

JOHN H. FERRY, County Recorder  
By N. A. PARSONS, Deputy

I HEREBY CERTIFY that the above and foregoing is a full, true and correct copy of Grant Easement from Southern Title Guaranty Co., to the City of San Diego, being Document, No. 179241.

ALLEN H. WRIGHT

City Clerk of the City of San Diego, California.

By Clark M. Fote Jr Deputy

GRANT EASEMENT

We, George W. Marston and Anna L. Marston, husband and wife, for and in consideration of One Dollar, do hereby grant to the City of San Diego, a Municipal Corporation, in the County of San Diego, State of California, an easement and right of way for street purposes, through, along and across all that Real Property situated in the City of San Diego, County of San Diego, State of California, bounded and described as follows:

A portion of Lots 1 and 2, Block 223 and a portion of Lot 24, Block 216, University Heights, according to Amended Map thereof made by G. A. d'Hemecourt, filed in the Office of the County Recorder of said San Diego County, particularly described as follows:

Beginning at the southwest corner of Lot 1, said Block 223; thence east along the south line of said Block 223, a distance of 26.02 feet to a point; thence northwesterly on a curve to the right, tangent to the south line of said Block 223, with a radius of 26.00 feet, a distance of 32.65 feet to a point on the west line of Lot 1, said Block 223, distant 26.02 feet north from the southwest corner of said Lot 1; thence south along the west line of said Lot 1, a distance of 26.02 feet to the point or place of beginning; ALSO,

Beginning at the southeast corner of Lot 24, Block 216, said University Heights; thence north along the east line of said Lot 24, a distance of 10.99 feet to a point; thence southwesterly on a curve to the right, tangent to the east line of said Lot 24, with a radius of 11.00 feet, a distance of 13.83 feet to a point on the south line of said Lot 24, distant 10.99 feet west from the southeast corner of said Lot 24; thence east along the south line of said Lot 24, a distance of 10.99 feet to the point or place of beginning.

To Have and to Hold the above granted and described easement and right of way unto the said grantee, its successors and assigns, forever for street purposes; as and for a portion of Vermont Street.

Witness our hands and seals this 17th day of August, 1925.

GEORGE W. MARSTON (SEAL)  
ANNA L. MARSTON (SEAL)

STATE OF CALIFORNIA, )  
County of San Diego, ) ss.

On this 18th day of August, A. D. Nineteen Hundred and Twenty-five before me, E. H. Holmboe, a Notary Public in and for said County, residing therein, duly commissioned and sworn, personally appeared George W. Marston and Anna L. Marston, husband and wife, known to me to be the persons described in and whose names are subscribed to the within instrument, and acknowledged to me that they executed the same.

In Witness Whereof, I have hereunto set my hand and affixed my Official Seal, at my office, in the City of San Diego, County of San Diego, State of California, the day and year in this certificate first above written.

E. H. HOLMBOE  
Notary Public in and for the County of San Diego, State of California.

(SEAL)  
My Commission expires,  
July 28, 1929.

RECORDED AT REQUEST OF Grantee, Oct. 7 1925, at 30 Min. past 1 o'clock P.M. In Book No. 1076 Page 306 of Deeds, Records of San Diego County, Calif.

JOHN H. FERRY, County Recorder  
By N. C. PARSONS, Deputy.

I HEREBY CERTIFY that the above and foregoing is a full, true and correct copy of Grant Easement from George W. Marston and Anna L. Marston to The City of San Diego, California, being Document, No. 179242.

ALLEN H. WRIGHT  
City Clerk of the City of San Diego, California.  
By *Clark M. Gooty Jr* Deputy.

RIGHT OF WAY CONTRACT

I, Robert P. Bolam, a single man, for and in consideration of the benefits to accrue by the location and construction of a sewer line by the City of San Diego, California, through and across the property hereinafter described, and in consideration of the sum of One Dollar (\$1.00), to me in hand paid, the receipt whereof is hereby acknowledged, do hereby grant to the City of San Diego, a municipal corporation in the County of San Diego, State of California, an easement and right of way for the construction and maintenance of a line of sewers through, along and across all that certain real property, situate in the City of San Diego, County of San Diego, State of California, particularly described as follows, to-wit:

A portion of the northeasterly 50 feet of the northwesterly 100 feet of Lot 1, Block 464, Old San Diego, according to Map thereof made by James Pascoe in the year 1870, a copy of which map is filed in the Office of the County Recorder of San Diego County, California, said easement and right of way being six feet in width, three feet on each side of the following described center line:

Beginning at a point on the northwesterly line of said Lot 1, distant 98.05 feet northeasterly from the westerly corner of said Lot 1; thence southeasterly on a direct line to a point on the southeasterly line of the northwesterly 100 feet of said Lot 1, distant 103.23 feet northeasterly and at right angles from the southwesterly line of said Lot 1.

To Have and to Hold the above granted and described right of way unto the said City of San Diego, its successors and assigns forever, as a right of way for a sewer pipe line.

In Witness Whereof I have hereunto set my hand and seal this 15th day of September, 1925.

ROBERT P. BOLAM (SEAL)

STATE OF CALIFORNIA, )  
COUNTY OF SAN DIEGO, ) ss.

On this 15th day of September, 1925, before me E. H. Brooks, a Notary Public in and for the said County of San Diego, State of California, residing therein, duly commissioned and sworn, personally appeared Robert P. Bolam, personally known to me to be the person whose name is subscribed to the within instrument, and he duly acknowledged to me he executed the same.

In Witness Whereof, I have hereunto set my hand and affixed my official seal, at my office in the County of San Diego, the day and year in this certificate first above written.

E. H. BROOKS  
Notary Public in and for the County of San Diego, State of California

(SEAL)  
My Commission expires,  
May 28, 1926.

RECORDED AT REQUEST OF Grantee, Oct. 7, 1925, at 30 Min. past 1 o'clock P.M. In Book No. 1131 Page 148 of Deeds, Records of San Diego County, Calif.  
JOHN H. FERRY, County Recorder  
By N. C. Parsons, Deputy

I HEREBY CERTIFY that the above and foregoing is a full, true and correct copy of Right of Way Contract from Robert P. Bolam to City of San Diego, California, being Document, No. 179243.

ALLEN H. WRIGHT  
City Clerk of the City of San Diego, California

By Clark M. Foote Jr Deputy.

RIGHT OF WAY CONTRACT

I, Emma McKenney, a single woman, for and in consideration of the benefits to accrue by the location and construction of a sewer line by the City of San Diego, California, through and across the property hereinafter described, and in consideration of the sum of One Dollar (\$1.00), to me in hand paid, the receipt whereof is hereby acknowledged, do hereby grant to the City of San Diego, a municipal corporation in the County of San Diego, State of California, an easement and right of way for the construction and maintenance of a line of sewers through, along and across all that certain real property, situate in the City of San Diego, County of San Diego, State of California, particularly described as follows, to-wit:

The Southwesterly three feet of the Northwesterly ten feet of Lot 7, Block 226, according to Partition Map thereof made by J. E. Jackson filed in the Office of the County Clerk of said San Diego County.

The City of San Diego hereby agrees to give the grantor herein, her heirs or assigns, one free connection for sewer purposes, within the property hereinabove described.

To Have and to Hold the above granted and described right of way unto the said City of San Diego, its successors and assigns forever, as a right of way for a sewer pipe line.

In Witness Whereof I have hereunto set my hand and seal this 11th day of September, 1925.

Emma McKenney (SEAL)

State of California,  
City and County of ) ss.  
San Francisco )

On this 11th day of September, 1925, before me, R. H. Norton, a Notary Public in and for said County and State, residing therein, duly commissioned and sworn, personally appeared Emma McKenney, personally known to me to be the person whose name is subscribed to the within instrument, and she duly acknowledged to me that she executed the same.

Witness my hand and Official Seal the day and year in this certificate first above written.

R. H. NORTON

Notary Public in and for said County and State

(SEAL)  
My Commission expires,  
October 3, 1927.

RECORDED AT REQUEST OF Grantee, Oct. 7 1925, at 30 Min. past 1 o'clock P.M. In Book No. 1122 Page 335 of Deeds, Records of San Diego County, Calif.  
JOHN H. FERRY, County Recorder  
By N. C. Parsons, Deputy

I HEREBY CERTIFY that the above and foregoing is a full, true and correct copy of Right of Way Contract from Emma McKenney to City of San Diego, California, being Document, No. 179244.

ALLEN H. WRIGHT  
City Clerk of the City of San Diego, California

By Clark M. Foote Jr Deputy

RIGHT OF WAY CONTRACT

We, Walter McCafferty and Flossie McCafferty, husband and wife, George M. Aiman and Mary Josephine Aiman, husband and wife, Harvey F. Aiman and Mattie Aiman, husband and wife, Evalyn L. McLean, an unmarried woman, John Daneri and Aurelia Daneri, husband and wife, for and in consideration of the benefits to accrue by the location and construction of a sewer line by the City of San Diego, California, through and across the property hereinafter described, and in consideration of the sum of One Dollar (\$1.00), to us in hand paid, the receipt whereof is hereby acknowledged, and four (4) free sewer connections, do hereby grant to the City of San Diego, a municipal corporation in the County of San Diego, State of California, an easement and right of way for the construction and maintenance of a line of sewers through, along and across all that certain real property, situate in the City of San Diego, County of San Diego, State of California, particularly described as follows, to-wit:

The East four feet of Lot 13, Block 2, and the South four feet of Lots 13 to 19 inclusive, Block 1, Subdivision of Lots 8, 9 and 10, Skinner's Addition, according to Map thereof No. 448, filed in the Office of the County Recorder of San Diego County, California.

To Have and to Hold the above granted and described right of way unto the said City of San Diego, its successors and assigns forever, as a right of way for a sewer pipe line.

In Witness Whereof we have hereunto set our hands and seals this 21st day of August, 1925.

WALTER MCCAFFERTY (SEAL)  
GEORGE M. AIMAN (SEAL)  
HARVEY F. AIMAN (SEAL)  
EVALYN L. MCLEAN  
FLOSSIE MCCAFFERTY  
MATTIE AIMAN  
JOHN DANERI

(E. H. HOLMBOE  
(GEORGIA AIMAN  
(WITNESSES TO THE SIGNATURE BY  
(MARK OF MARY JOSEPHINE AIMAN  
STATE OF CALIFORNIA, )  
COUNTY OF SAN DIEGO, ) ss.

AURELIA DANERI  
(MARY JOSEPHINE AIMAN)  
(X HER MARK)

On this 21st day of August, 1925, before me E. H. Brooks, a Notary Public in and for the said County of San Diego, State of California, residing therein, duly commissioned and sworn, personally appeared Evalyn L. McLain, personally known to me to be the person whose name is subscribed to the within instrument, and she duly acknowledged to me she executed the same.

In Witness Whereof, I have hereunto set my hand and affixed my official seal, at my office in the County of San Diego, the day and year in this certificate first above written.

E. H. BROOKS,  
Notary Public in and for the County of San Diego, State of California.

(SEAL)  
My Commission expires  
May 28, 1926

RECORDED AT REQUEST OF Grantee, Oct. 7, 1925, at 30 Min. past 1 o'clock P.M. In Book No. 1121 Page 262 of deeds, Records of San Diego County, Calif.  
JOHN H. FERRY, County Recorder  
By N. C. Parsons, Deputy

I HEREBY CERTIFY that the above and foregoing is a full, true and correct copy of Right of Way Contract from Walter McCafferty and Flossie McCafferty, husband and wife, George M. Aiman and Mary Josephine Aiman, husband and wife, Harvey F. Aiman and Mattie Aiman, husband wife, Evalyn L. McLean, an unmarried woman, John Daneri and Aurelia Daneri, husband and wife, to City of San Diego, California, being Document, No. 179245.

ALLEN H. WRIGHT  
City Clerk of the City of San Diego, California.  
RIGHT OF WAY CONTRACT BY Clark M. Fote Jr Deputy.

We, W. J. McDermott and Elsie McDermott, husband and wife, for and in consideration of the benefits to accrue by the location and construction of a sewer line by the City of San Diego, California, through and across the property hereinafter described, and in consideration of the sum of One Dollar (\$1.00), to us in hand paid, the receipt whereof is hereby acknowledged, do hereby grant to the City of San Diego, a municipal corporation in the County of San Diego, State of California, an easement and right of way for the construction and maintenance of a line of sewers through, along and across all that certain real property, situate in the City of San Diego, County of San Diego, State of California, particularly described as follows, to-wit:

The northeasterly four feet of Lot 2, Block 34, Point Loma Heights, according to Map thereof No. 1106, filed in the Office of the County Recorder of San Diego County, California.

To Have and to Hold the above granted and described right of way unto the said City of San Diego, its successors and assigns forever, as a right of way for a sewer pipe line.

In Witness Whereof we have hereunto set our hands and seals this Tenth day of September, 1925.

W. J. McDERMOTT (SEAL)  
ELSIE McDERMOTT (SEAL)

STATE OF CALIFORNIA, )  
COUNTY OF SAN DIEGO, ) ss.

On this Tenth day of September, 1925, before me E. H. Holmboe, a Notary Public in and for the said County of San Diego, State of California, residing therein, duly commissioned and sworn, personally appeared W. J. McDermott and Elsie McDermott, personally known to me to be the persons whose names are subscribed to the within instrument, and they duly acknowledged to me they executed the same.

In Witness Whereof, I have hereunto set my hand and affixed my official seal, at my office in the County of San Diego, the day and year in this certificate first above written.

E. H. HOLMBOE  
Notary Public in and for the County of San Diego, State of California.

(SEAL)  
My Commission expires  
July 28, 1929

RECORDED AT REQUEST OF Grantee, Oct. 7, 1925, at 30 Min. past 1 o'clock P.M. In Book No. 1122 Page 335 of Deeds, Records of San Diego County, California.  
JOHN H. FERRY, County Recorder  
By N. C. Parsons, Deputy

I HEREBY CERTIFY that the above and foregoing is a full, true and correct copy of Right of Way Contract from W. J. McDermott and Elsie McDermott, to City of San Diego, California, being Document No. 179246.

ALLEN H. WRIGHT  
City Clerk of the City of San Diego, California  
By Clark M. Fote Jr Deputy

## RIGHT OF WAY CONTRACT

I, Helen B. Ledell, a widow, for and in consideration of the benefits to accrue by the location and construction of a sewer line by the City of San Diego, California, through and across the property hereinafter described, and in consideration of the sum of One Dollar (\$1.00), to me in hand paid, the receipt whereof is hereby acknowledged, do hereby grant to the City of San Diego, a municipal corporation in the County of San Diego, State of California, an easement and right of way for the construction and maintenance of a line of sewers through, along and across all that certain real property, situate in the City of San Diego, County of San Diego, State of California, particularly described as follows, to-wit:

A portion of Lots 7 and 8, Block 139, Roseville, according to Map thereof No. 165, filed in the Office of the County Recorder of San Diego County, California, said easement and right of way being four feet in width, two feet on each side of the following described center line:

Beginning at a point on the southwesterly line of Lot 7, said Block 139, distant 75 feet northwesterly from the southerly corner of said Lot 7; thence north-easterly on a line parallel to and distant 75 feet northwesterly from the southeasterly line of said Lots 7 and 8 to the northeasterly line of said Lot 8.

To Have and to Hold the above granted and described right of way unto the City of San Diego, its successors and assigns forever, as a right of way for a sewer pipe line.

In Witness Whereof I have hereunto set my hand and seal this Tenth day of September, 1925.

STATE OF CALIFORNIA, )  
COUNTY OF SAN DIEGO, ) ss.

HELEN B. LEDELL (SEAL)

On this Tenth day of September, 1925, before me E. H. HOLMBOE, a Notary Public in and for the said County of San Diego, State of California, residing therein, duly commissioned and sworn, personally appeared Helen B. Ledell, personally known to me to be the person whose name is subscribed to the within instrument, and she duly acknowledged to me she executed the same.

In Witness Whereof, I have hereunto set my hand and affixed my official seal, at my office in the County of San Diego, the day and year in this certificate first above written.

E. H. HOLMBOE

Notary Public in and for the County of San Diego, State of California.

(SEAL)

My Commission expires,  
July 28, 1929.

RECORDED AT REQUEST OF Grantee, at 30 Min. Past 1 o'clock P.M., Oct. 7 1925. In Book No. 1076 Page 297 of Deeds, Records of San Diego County, Calif.

JOHN H. FERRY, County Recorder  
By N. C. Parsons, Deputy

I HEREBY CERTIFY that the above and foregoing is a full, true and correct copy of Right of Way Contract from Helen B. Ledell to The City of San Diego, California, being Document, No. 179247.

ALLEN H. WRIGHT

City Clerk of the City of San Diego, California.

By Clark M. Foote Jr Deputy

## RIGHT OF WAY CONTRACT

I, Mary A. Christensen, a widow, for and in consideration of the benefits to accrue by the location and construction of a sewer line by the City of San Diego, California, through and across the property hereinafter described, and in consideration of the sum of One Dollar (\$1.00), to me in hand paid, the receipt whereof is hereby acknowledged, do hereby grant to the City of San Diego, a municipal corporation in the County of San Diego, State of California, an easement and right of way for the construction and maintenance of a line of sewers through, along and across all that certain real property, situate in the City of San Diego, County of San Diego, State of California, particularly described as follows, to-wit:

A portion of Lot 5, Block 139, Roseville, according to Map thereof No. 165, filed in the Office of the County Recorder of San Diego County, California, said easement and right of way being four feet in width, two feet on each side of the following described center line:

Beginning at a point on the southwesterly line of Lot 5, said Block 139, distant 75 feet northwesterly from the southerly corner of said Lot 5; thence north-easterly on a line parallel to and distant 75 feet northwesterly from the southeasterly line of said Lot 5 to the northeasterly line of said Lot 5.

To Have and to Hold the above granted and described right of way unto the said City of San Diego, its successors and assigns forever, as a right of way for a sewer pipe line.

In Witness Whereof I have hereunto set my hand and seal this 8th day of September, 1925.

MARY A. CHRISTENSEN (SEAL)

STATE OF CALIFORNIA, )  
COUNTY OF SAN DIEGO, ) ss.

On this 8th day of September, 1925, before me E. H. Holmboe, a Notary Public in and for the said County of San Diego, State of California, residing therein, duly commissioned and sworn, personally appeared Mary A. Christensen, a widow, personally known to me to be the person whose name is subscribed to the within instrument, and she duly acknowledged to me she executed the same.

In Witness Whereof, I have hereunto set my hand and affixed my official seal, at my office in the County of San Diego, the day and year in this certificate first above written.

E. H. HOLMBOE

Notary Public in and for the County of San Diego, State of California.

(SEAL)

My Commission expires  
July 28, 1929.

RECORDED AT REQUEST OF Grantee Oct. 7 1925 at 30 Min. past 1 o'clock P.M. In Book No. 1121 Page 255 of deeds, Records of San Diego County, Calif.

JOHN H. FERRY, County Recorder  
By N. C. Parsons, Deputy

State of California, )  
County of San Diego, ) ss.

On this 21st day of August, 1925, before me, E. H. Holmboe, a Notary Public in and for said County and State, residing therein, duly commissioned and sworn, personally appeared Walter McCafferty, Flossie McCafferty, George M. Aiman, Mary Josephine Aiman, Harvey F. Aiman, Mattie Aiman, John Daneri and Aurelia Dameri, personally known to me to be the persons whose names are subscribed to the within instrument and they duly acknowledged to me that they executed the same.

Witness my hand and Official Seal the day and year in this certificate first above written.

(SEAL)

My Commission expires,  
July 28, 1929.

E. H. HOLMBOE  
Notary Public in and for said County and State.



... and the ... of the ...  
... the ... of the ...  
... the ... of the ...  
... the ... of the ...  
... the ... of the ...  
... the ... of the ...

I HEREBY CERTIFY that the above and foregoing is a full, true and correct copy of Right of Way Contract from Mary A. Christensen to The City of San Diego, California, being Document, No. 179248.

ALLEN H. WRIGHT  
City Clerk of the City of San Diego, California.

By Clark M. Foote Jr Deputy

RIGHT OF WAY CONTRACT

We, George F. Mahler and Etta N. Mahler, husband and wife, for and in consideration of the benefits to accrue by the location and construction of a sewer line by the City of San Diego, California, through and across the property hereinafter described, and in consideration of the sum of One Dollar (\$1.00), to us in hand paid, the receipt whereof is hereby acknowledged, do hereby grant to the City of San Diego, a municipal corporation in the County of San Diego, State of California, an easement and right of way for the construction and maintenance of a line of sewers through, along and across all that certain real property, situate in the City of San Diego, County of San Diego, State of California, particularly described as follows, to-wit:

The northeasterly three feet of the southwesterly one-half of Hugo Street, closed to public use by Resolution of the Common Council of said city No. 19488, adjoining Lots 7 and 8, Block 66, Roseville, according to Map thereof No. 165, filed in the Office of the County Recorder of San Diego County, California.

To Have and to Hold the above granted and described right of way unto the said City of San Diego, its successors and assigns forever, as a right of way for a sewer pipe line.

In Witness Whereof we have hereunto set our hands and seals this Fourth day of September, 1925.

GEORGE F. MAHLER (SEAL)  
ETTA N. MAHLER (SEAL)

STATE OF CALIFORNIA, )  
COUNTY OF SAN DIEGO, ) ss.

On this Fourth day of September, 1925, before me E. H. Holmboe, a Notary Public in and for the said County of San Diego, State of California, residing therein, duly commissioned and sworn, personally appeared George F. Mahler and Etta N. Mahler, personally known to me to be the persons whose names are subscribed to the within instrument, and they duly acknowledged to me they executed the same.

In Witness Whereof, I have hereunto set my hand and affixed my official seal, at my office in the County of San Diego, the day and year in this certificate first above written.

E. H. HOLMBOE  
Notary Public in and for the County of San Diego, State of California

(SEAL)  
My Commission expires  
July 28, 1929.

RECORDED AT REQUEST OF Grantee, Oct. 7 1925, at 30 Min. past 1 o'clock P.M. In Book No. 1076 Page 301 of Deeds, Records of San Diego County, Calif.

JOHN H. FERRY, County Recorder  
By N. C. Parsons, Deputy.

I HEREBY CERTIFY that the above and foregoing is a full, true and correct copy of Right of Way Contract from George F. Mahler and Etta N. Mahler to The City of San Diego, California, being Document, No. 179249.

ALLEN H. WRIGHT  
City Clerk of the City of San Diego, California.

By Clark M. Foote Jr Deputy.

RIGHT OF WAY CONTRACT

We, Lina P. Stone and Mary P. Stone, for and in consideration of the benefits to accrue by the location and construction of a sewer line by the City of San Diego, California, through and across the property hereinafter described, and in consideration of the sum of One Dollar (\$1.00), to us in hand paid, the receipt whereof is hereby acknowledged, do hereby grant to the City of San Diego, a municipal corporation in the County of San Diego, State of California, an easement and right of way for the construction and maintenance of a line of sewers through, along and across all that certain real property, situate in the City of San Diego, County of San Diego, State of California, particularly described as follows, to-wit:

A portion of Lots 5 and 6, Block 155, Roseville, according to map thereof No. 165, filed in the Office of the County Recorder of San Diego County, California, said easement and right of way being four feet in width, two feet on each side of the following described center line:

Beginning at a point on the southwesterly line of said Lot 5, distant 75 feet northwesterly from the southerly corner of said Lot 5; thence northeasterly on a line parallel to and distant 75 feet northwesterly from the southeasterly line of said Block 155, to the northeasterly line of said Lot 6.

To Have and to Hold the above granted and described right of way unto the said City of San Diego, its successors and assigns forever, as a right of way for a sewer pipe line.

In Witness Whereof we have hereunto set our hands and seals this Fifth day of September, 1925.

LINA P. STONE (SEAL)  
MARY P. STONE (SEAL)

STATE OF CALIFORNIA, )  
COUNTY OF SAN DIEGO, ) ss.

On this Fifth day of September, 1925, before me E. H. Holmboe, a Notary Public in and for the said County of San Diego, State of California, residing therein, duly commissioned and sworn, personally appeared Lina P. Stone and Mary P. Stone, personally known to me to be the persons whose names are subscribed to the within instrument, and they duly acknowledged to me they executed the same.

In Witness Whereof, I have hereunto set my hand and affixed my official seal, at my office in the County of San Diego, the day and year in this certificate first above written.

E. H. HOLMBOE  
Notary Public in and for the County of San Diego, State of California.

(SEAL)

My Commission Expires  
July 28, 1925.

RECORDED AT REQUEST OF Grantee, Oct. 7 1925, at 30 Min. past 1 o'clock  
P.M. In Book No. 1128 Page 246 of DEEDS, Records of San Diego County, Calif.

JOHN H. FERRY, County Recorder  
By N. C. Parsons, Deputy

I HEREBY CERTIFY that the above and foregoing is a full, true and correct copy of Right of Way Contract from Lina P. Stone and Mary P. Stone to City of San Diego, California, being Document, No. 179250.

ALLEN H. WRIGHT  
City Clerk of the City of San Diego, California.

By Clark M. Foote Jr Deputy.

RIGHT OF WAY CONTRACT

We, Wallace A. Walter and Jessie I. Walter, husband and wife, for and in consideration of the benefits to accrue by the location and construction of a sewer line by the City of San Diego, California, through and across the property hereinafter described, and in consideration of the sum of One Dollar (\$1.00), to us in hand paid, the receipt whereof is hereby acknowledged, do hereby grant to the City of San Diego, a municipal corporation in the County of San Diego, State of California, an easement and right of way for the construction and maintenance of a line of sewers through, along and across all that certain real property, situate in the City of San Diego, County of San Diego, State of California, particularly described as follows, to-wit:

The northeasterly three feet of the southwesterly one-half of Hugo Street, closed to public use by Resolution No. 19488 of the Common Council of said city, adjoining Lot 9, Block 66, Roseville, according to Map thereof No. 165, filed in the Office of the County Recorder of San Diego County, California.

To Have and to Hold the above granted and described right of way unto the said City of San Diego, its successors and assigns forever, as a right of way for a sewer pipe line.

In Witness Whereof we have hereunto set our hands and seals this 28th day of August, 1925.

WALLACE A. WALTER (SEAL)  
JESSIE I. WALTER (SEAL)

STATE OF CALIFORNIA, )  
COUNTY OF SAN DIEGO, ) ss.

On this 28th day of August, 1925, before me, E. H. Holmboe, a Notary Public in and for the said County of San Diego, State of California, residing therein, duly commissioned and sworn, personally appeared Wallace A. Walter and Jessie I. Walter, personally known to me to be the persons whose names are subscribed to the within instrument, and they duly acknowledged to me they executed the same.

In Witness Whereof, I have hereunto set my hand and affixed my official seal, at my office in the County of San Diego, the day and year in this certificate first above written.

E. H. HOLMBOE,  
Notary Public in and for the County of San Diego, State of California.

(SEAL)  
My Commission expires  
July 28, 1929.

RECORDED AT REQUEST OF Grantee, Oct. 7 1925, at 30 Min. past 1 o'clock  
P.M. In Book No. 1128 Page 251 of DEEDS, Records of San Diego County, Calif.

JOHN H. FERRY, County Recorder  
By N. C. Parsons, Deputy

I HEREBY CERTIFY that the above and foregoing is a full, true and correct copy of Right of Way Contract from Wallace A. Walter and Jessie I. Walter to City of San Diego, California, being Document, No. 179251.

ALLEN H. WRIGHT  
City Clerk of the City of San Diego, California.

By Clark M. Foote Jr Deputy

RIGHT OF WAY CONTRACT

I, Frances Anne Shurlock, a widow, for and in consideration of the benefits to accrue by the location and construction of a sewer line by the City of San Diego, California, through and across the property hereinafter described, and in consideration of the sum of One Dollar (\$1.00), to me in hand paid, the receipt whereof is hereby acknowledged, do hereby grant to the City of San Diego, a municipal corporation in the County of San Diego, State of California, an easement and right of way for the construction and maintenance of a line of sewers through, along and across all that certain real property, situate in the City of San Diego, County of San Diego, State of California, particularly described as follows, to-wit:

The northeasterly six feet of Lot 8, Block 36, Point Loma Heights, according to the Official Map thereof filed in the Office of the County Recorder of San Diego County, California.

The City of San Diego hereby agrees to give, without charge, one sewer connection to the above described property, upon application by the grantor or her assigns.

To Have and to Hold the above granted and described right of way unto the said City of San Diego, its successors and assigns forever, as a right of way for a sewer pipe line.

In Witness Whereof I have hereunto set my hand and seal this 2nd day of September, 1925.

FRANCES ANNE SHURLOCK (SEAL)

STATE OF CALIFORNIA, )  
COUNTY OF SAN DIEGO, ) ss.

On this 2nd day of September, 1925, before me E. H. Brooks, a Notary Public in and for the said County of San Diego, State of California, residing therein, duly commissioned and sworn, personally appeared Frances Anne Shurlock, personally known to me to be the person whose name is subscribed to the within instrument, and she duly acknowledged to me she executed the same.

In Witness Whereof, I have hereunto set my hand and affixed my official seal, at my office in the County of San Diego, the day and year in this certificate first above written.

E. H. Brooks  
Notary Public in and for the County of San Diego, State of California.

(SEAL)  
My Commission expires  
May 28, 1926.

RECORDED AT REQUEST OF Grantee, Oct. 7 1925 at 30 Min. past 1 o'clock P.M. In Book No. 1133 Page 182 of Deeds, Records of San Diego County, Calif.  
JOHN H. FERRY, County Recorder  
By N. C. Parsons, Deputy.

I HEREBY CERTIFY that the above and foregoing is a full, true and correct copy of Right of Way Contract from Frances Anne Shurlock to City of San Diego, California, being Document, No. 179252.

ALLEN H. WRIGHT  
City Clerk of the City of San Diego, California.

By Clark M. Foste Jr Deputy.

RIGHT OF WAY CONTRACT

I, Nora Marshall, for and in consideration of the benefits to accrue by the location and construction of a sewer line by the City of San Diego, California, through and across the property hereinafter described, and in consideration of the sum of One Dollar (\$1.00), to me in hand paid, the receipt whereof is hereby acknowledged, do hereby grant to the City of San Diego, a municipal corporation in the County of San Diego, State of California, an easement and right of way for the construction and maintenance of a line of sewers through, along and across all that certain real property, situate in the City of San Diego, County of San Diego, State of California, particularly described as follows, to-wit:

A portion of Lot 17, Block 5, Loma Alta No. 1, according to the Official Map thereof filed in the Office of the County Recorder of San Diego County, California, said easement and right of way being six feet in width, three feet on each side of the following described center line:

Beginning at a point on the northwesterly line of said Lot 17, distant 30.68 feet southwesterly from the northerly corner of said Lot 17; thence easterly on a direct line to a point on the northeasterly line of said Lot 17, distant 48.68 feet southeasterly from the northerly corner of said Lot 17.

Said property being the separate property of the grantor herein, To Have and to Hold the above granted and described right of way unto the said City of San Diego, its successors and assigns forever, as a right of way for a sewer pipe line.

In Witness Whereof I have hereunto set my hand and seal this 26th day of August, 1925.

NORA MARSHALL (SEAL)

STATE OF CALIFORNIA, )  
COUNTY OF SAN DIEGO, ) ss.

On this 26th day of August, 1925, before me, E. H. Holmboe, a Notary Public in and for the said County of San Diego, State of California, residing therein, duly commissioned and sworn, personally appeared Nora Marshall, personally known to me to be the person whose name is subscribed to the within instrument, and she duly acknowledged to me she executed the same.

In Witness Whereof, I have hereunto set my hand and affixed my official seal, at my office in the County of San Diego, the day and year in this certificate first above written.

E. H. HOLMBOE  
Notary Public in and for the County of San Diego, State of California.

(SEAL)  
My Commission expires  
July 28, 1929.

RECORDED AT REQUEST OF Grantee, Oct. 7, 1925, at 30 Min. past 1 o'clock P.M. In Book No. 1076 Page 305 of Deeds, Records of San Diego County, Calif.  
JOHN H. FERRY, County Recorder  
By N. C. Parsons, Deputy

I HEREBY CERTIFY that the above and foregoing is a full, true and correct copy of Right of Way Contract from Nora Marshall to City of San Diego, California, being Document, No. 179253.

ALLEN H. WRIGHT  
City Clerk of the City of San Diego, California.

By Clark M. Foste Jr Deputy.

RIGHT OF WAY CONTRACT

Mary Jackson, (a widow) for and in consideration of the benefits to accrue by the location and construction of a sewer line by the City of San Diego, California, through and across the property hereinafter described, and in consideration of the sum of One Dollar (\$1.00), to me in hand paid, the receipt whereof is hereby acknowledged, does hereby grant to the City of San Diego, a municipal corporation in the County of San Diego, State of California, an easement and right of way for the construction and maintenance of a line of sewers through, along and across all that certain real property, situate in the City of San Diego, County of San Diego, State of California, particularly described as follows, to-wit:

The Northeasterly four feet of Lots 3 and 4, Block 36, Point Loma Heights, according to Official Map thereof filed in the Office of the County Recorder of San Diego County, California.

To Have and to Hold the above granted and described right of way unto the said City of San Diego, its successors and assigns forever, as a right of way for a sewer pipe line.

In Witness Whereof she has hereunto set her hand and seal this 30th day of January, 1925.

MARY JACKSON (SEAL)

WITNESS: GEO. D. EASTON  
STATE OF CALIFORNIA, )  
COUNTY OF SAN DIEGO, ) ss.

On this 30th day of January, 1925, before me, CLARENCE A. MOORE, a Notary Public in and for the said County of San Diego, State of California, residing therein, duly commissioned and sworn, personally appeared Mary Jackson personally known to me to be the person whose name is subscribed to the within instrument, and she duly acknowledged to me she executed the same.

In Witness Whereof, I have hereunto set my hand and affixed my official seal, at my office in the County of San Diego, the day and year in this certificate first above written.

CLARENCE A. MOORE

Notary Public in and for the County of San Diego,  
State of California.

(SEAL)

My Commission expires Feb. 11th, 1928.

RECORDED AT REQUEST OF Grantee Oct. 7 1925 at 30 Min. past 1 o'clock P.M.  
In Book No. 1129 Page 288 of Deeds, Records of San Diego County, Calif.

JOHN H. FERRY, County Recorder

By N. C. Parsons, Deputy

I HEREBY CERTIFY that the above and foregoing is a full, true and correct copy of Right of Way Contract from Mary Jackson to City of San Diego, California, being Document, No. 179254

ALLEN H. WRIGHT

City Clerk of the City of San Diego, California.

By Clark M. Fote Jr Deputy.

#### GRANT EASEMENT

SOUTHERN TRUST AND COMMERCE BANK, a corporation, Executor of the Estate of A. M. PATON (Deceased) for and in consideration of One Dollar does hereby remise, release and quitclaim to The City of San Diego, a Municipal Corporation, in the County of San Diego, State of California, an easement and right of way for the construction and maintenance of a line of sewers through, along and across, all that real property situated in the City of San Diego, County of San Diego, State of California, bounded and described as follows:

A portion of Lot 17, Block 5, Loma Alta No. 1, according to the Official Map thereof filed in the Office of the County Recorder of San Diego County, California, said easement and right of way being six feet in width, three feet on each side of the following described center line:

Beginning at a point on the northwesterly line of said Lot 17, distant 30.68 feet southwesterly from the northerly corner of said Lot 17; thence easterly on a direct line to a point on the northeasterly line of said Lot 17, distant 48.68 feet southeasterly from the northerly corner of said Lot 17.

To Have and To Hold the above quitclaimed and described easement unto the said grantee, its successors and assigns forever.

IN WITNESS WHEREOF: said Corporation has caused this instrument to be executed by its proper officers and its corporate seal affixed this 27th day of August 1925.

SOUTHERN TRUST AND COMMERCE BANK,  
Executor of the Estate of A. M.  
Paton, Deceased.

By NORMAN R. MORISON, Vice  
President

(SEAL) ATTEST: P. R. JENNINGS, Asst.  
Secretary.

STATE OF CALIFORNIA, )  
COUNTY OF SAN DIEGO, ) ss.

On this 27th day of August, A. D. Nineteen Hundred and twenty-five before me, J. Brooks a notary Public in and for said County, residing therein, duly commissioned and sworn, personally appeared Norman R. Morrison known to me to be the Vice-President, and P. R. Jennings, known to me to be the Assistant Secretary of the Corporation that executed the within instrument as Executor of the Estate of A. M. Paton, Deceased, known to me to be the persons who executed the within instrument on behalf of the Corporation within named, and acknowledged to me that such Corporation executed the same.

In Witness Whereof, I have hereunto set my hand and affixed my Official Seal, in the County of San Diego, State of California, the day and year in this certificate first above written.

J. BROOKS

Notary Public in and for the County of San Diego,  
State of California.

(SEAL)

My Commission Expires,  
December 1st 1925.

RECORDED AT REQUEST OF Grantee at 30 Min. past 1 o'clock P.M. In Book No. 1128 Page 242 of DEEDS, Records of San Diego County, Calif.

JOHN H. FERRY, County Recorder

By N. C. Parsons, Deputy.

I HEREBY CERTIFY that the above and foregoing is a full, true and correct copy of Grant Easement from Southern Trust and Commerce Bank, Executor of the Estate of A. M. Paton (Deceased) to City of San Diego, California, being Document, No. 179255

ALLEN H. WRIGHT

City Clerk of the City of San Diego, California.

By Clark M. Fote Jr Deputy

#### RIGHT OF WAY CONTRACT

We, Herman and Marie Malchow, husband and wife, for and in consideration of the benefits to accrue by the location and construction of a sewer line by the City of San Diego, California, through and across the property hereinafter described, and in consideration of the sum of One Dollar (\$1.00), to us in hand paid, the receipt whereof is hereby acknowledged, do hereby grant to the City of San Diego, a municipal corporation in the County of San Diego, State of California, an easement and right of way for the construction and maintenance of a line of sewers and appurtenances through, along and across all that certain real property, situate in the City of San Diego, County of San Diego, State of California, particularly described as follows, to-wit:

A portion of Lot 2, Block 4, Loma Alta No. 1, according to the Official Map thereof filed in the Office of the County Recorder of San Diego County, California, said easement and right of way being six feet in width, three feet on each side of the follow-

ing described center line:

Beginning at a point on the southwesterly line of said Lot 2, distant 39.25 feet northwesterly from the southerly corner of said Lot 2; thence northeasterly on a direct line to a point on the northeasterly line of said Lot 2, distant 42.43 feet northwesterly from the easterly corner of said Lot 2.

To Have and to Hold the above granted and described right of way unto the said City of San Diego, its successors and assigns forever, as a right of way for a sewer pipe line and appurtenances.

In Witness Whereof we have hereunto set our hands and seals this 26th day of August, 1925.

MARIE MALCHOW (SEAL)  
HERMAN MALCHOW (SEAL)

STATE OF CALIFORNIA, )  
COUNTY OF SAN DIEGO, )ss.

On this 26th day of August, 1925, before me E. H. Holmboe a Notary Public in and for the said County of San Diego, State of California, residing therein, duly commissioned and sworn, personally appeared Herman Malchow and Marie Malchow personally known to me to be the persons whose names subscribed to the within instrument, and they duly acknowledged to me they executed the same.

In Witness Whereof, I have hereunto set my hand and affixed my official seal, at my office in the County of San Diego, the day and year in this certificate first above written.

E. H. HOLMBOE  
Notary Public in and for the County of San Diego, State of California

(SEAL)  
My Commission expires  
July 28, 1929.

Oct. 7, 1925

RECORDED AT REQUEST OF Grantee/at 30 Min. past 1 o'clock P.M. In Book No. 1076 Page 302 of Deeds, Records of San Diego County, Calif.

JOHN H. FERRY, County Recorder  
By N. C. Parsons, Deputy.

I HEREBY CERTIFY that the above and foregoing is a full, true and correct copy of Right of Way Contract from Herman Malchow and Marie Malchow to City of San Diego, California, being Document No. 179256.

ALLEN H. WRIGHT  
City Clerk of the City of San Diego, California.

By Clark M. Foote Jr Deputy.

RIGHT OF WAY CONTRACT

I, Lavinia A. Watkins, for and in consideration of the benefits to accrue by the location and construction of a sewer line by the City of San Diego, California, through and across the property hereinafter described, and in consideration of the sum of One Dollar (\$1.00), to me in hand paid, the receipt whereof is hereby acknowledged, do hereby grant to the City of San Diego, a municipal corporation in the County of San Diego, State of California, an easement and right of way for the construction and maintenance of a line of sewers through, along and across all that certain real property, situate in the City of San Diego, County of San Diego, State of California, particularly described as follows, to-wit:

A portion of Lot 6, Block 139, Roseville, according to Map thereof No. 165, filed in the Office of the County Recorder of San Diego County, California, said easement and right of way being four feet in width, two feet on each side of the following described center line:

Beginning at a point on the southwesterly line of Lot 6, Block 139, Roseville, according to Map thereof No. 165, distant 75 feet northwesterly from the southerly corner of said Lot 6; thence northeasterly on a line parallel to and distant 75 feet northwesterly from the southeasterly line of said Lot 6 to the northeasterly line of said Lot 6. The Grantee shall plank the sewer trench during construction to a sufficient width to provide crossing for automobiles.

To Have and to Hold the above granted and described right of way unto the said City of San Diego, its successors and assigns forever, as a right of way for a sewer pipe line.

In Witness Whereof I have hereunto set my hand and seal this 26th day of August, 1925.

LAVINIA A. WATKINS (SEAL)

STATE OF CALIFORNIA, )  
COUNTY OF SAN DIEGO, )ss.

On this 26th day of August, 1925, before me E. H. Holmboe, a Notary Public in and for the said County of San Diego, State of California, residing therein, duly commissioned and sworn, personally appeared Lavinia A. Watkins personally known to me to be the person whose name is subscribed to the within instrument, and she duly acknowledged to me she executed the same.

In Witness Whereof, I have hereunto set my hand and affixed my official seal, at my office in the County of San Diego, the day and year in this certificate first above written.

E. H. HOLMBOE  
Notary Public in and for the County of San Diego, State of California.

(SEAL)  
My Commission expires  
July 28, 1929

RECORDED AT REQUEST OF Grantee Oct. 7 1925 at 30 Min. past 1 o'clock P.M. In Book No. 1128 Page 252 of DEEDS, Records of San Diego County, Calif.

JOHN H. FERRY, County Recorder  
By N. C. Parsons, Deputy.

I HEREBY CERTIFY that the above and foregoing is a full, true and correct copy of Right of Way Contract from Lavinia A. Watkins to City of San Diego, California, being Document No. 179257.

ALLEN H. WRIGHT  
City Clerk of the City of San Diego, California.

By Clark M. Foote Jr Deputy

244

EASEMENT

We, O. H. Stewart and Katie F. Stewart, husband and wife for and in consideration of the benefits to accrue by the location, construction and maintenance of a sewer line through and across the property herein described, and in consideration of the sum of One Dollar (\$1.00) to us in hand paid, the receipt whereof is hereby acknowledged, do hereby grant to the City of San Diego, a municipal corporation in the County of San Diego, State of California, an easement and right of way through, along and across all that certain real property situate in the City of San Diego, County of San Diego, State of California, particularly described as follows, to-wit:

Commencing at a point eighteen feet south of the northeast corner of the west 38 ft. of Lot One (1) Crescent Bluffs thence directly west 3 ft. in width to a point eighteen feet south of the northwest corner of said lot.

To Have and to Hold the above granted and described right of way unto the said grantee, its successors and assigns forever, as a right of way for a sewer pipe line.

The purpose of this easement and right of way is for the construction and maintenance of a private sewer lateral inside the property lines, it being understood that the City of San Diego is not to be held liable for any damage resulting from the construction and maintenance of sewer laterals over and across this easement.

In Witness Whereof we have hereunto set our hands and seals this seventeenth day of September 1925.

O. H. STEWART (SEAL)  
KATIE F. STEWART (SEAL)

STATE OF CALIFORNIA, )  
COUNTY OF SAN DIEGO, ) ss.

On this 17th day of September, 1925, before me, E. H. Brooks a Notary Public in and for the said County of San Diego, State of California, residing therein, duly commissioned and sworn, personally appeared O. H. Stewart and Katie F. Stewart personally known to me to be the persons whose names are subscribed to the within instrument, and they duly acknowledged to me they executed the same.

In Witness Whereof, I have hereunto set my hand and affixed my official seal, at my office in the County of San Diego, the day and year in this certificate first above written.

E. H. BROOKS  
Notary Public in and for the County of San Diego, State of California.

(SEAL)  
My Commission expires  
May 28, 1926.

RECORDED AT REQUEST OF Grantee Oct. 7 1925 at 30 Min. past 1 o'clock P.M.  
In Book No. 1128 Page 245 of DEEDS, Records of San Diego County, Calif.

JOHN H. FERRY, County Recorder  
By N. C. Parsons, Deputy.

I HEREBY CERTIFY that the above and foregoing is a full, true and correct copy of Easement from O. H. Stewart and Katie F. Stewart to City of San Diego, California, being Document, No. 179258.

ALLEN H. WRIGHT  
City Clerk of the City of San Diego, California.

By Clark M. Fostek Deputy

DEED

QUALITY BUILDING AND SECURITIES COMPANY, a corporation, for and in consideration of the benefits to accrue by the location, construction and maintenance of a sewer line through and across the property herein described, and in consideration of the sum of One Dollar (\$1.00) to it in hand paid, the receipt whereof is hereby acknowledged, does hereby grant to the City of San Diego, a municipal corporation in the County of San Diego, State of California, an easement and right of way through, along and across all that certain real property situate in the City of San Diego, County of San Diego, State of California, particularly described as follows, to-wit:

Lots 13 to 24 inclusive, Block 8, Middletown Addition, according to Partition Map of Pueblo Lot 1121, in the Case of Roark vs. Forward et al., filed in the Office of the County Clerk of said San Diego County.

To Have and to Hold the above granted and described right of way unto the said grantee, its successors and assigns forever, as a right of way for a sewer pipe line.

The purpose of this easement and right of way is for the construction and maintenance of a private sewer lateral inside the property lines, it being understood that the City of San Diego is not to be held liable for any damage resulting from the construction and maintenance of sewer laterals over and across this easement.

In Witness Whereof, said corporation has caused this instrument to be executed and its seal to be affixed hereto by its proper officers this 11 day of September, 1925.

QUALITY BUILDING AND SECURITIES  
COMPANY  
By RALPHE H. COX, President  
(SEAL) ATTEST: C. H. RUTHERFORD, Act.  
Secretary.

State of California, (  
( ss.  
County of San Diego: (

On this, 11th day of September 1925, A.D. before me, Kate L. Mershon, a Notary Public in and for said County, residing therein, duly commissioned and sworn, personally appeared Ralphe H. Cox and C. H. Rutherford, President, and Acting Secretary, respectively, known to me to be the persons who executed the within instrument on behalf of the corporation within named and acknowledged to me that such Corporation executed the same.

IN WITNESS WHEREOF, I have hereunto set my hand and affixed my official seal, in the County of San Diego, State of California, the day and year in this certificate first above written.

KATE L. MERSHON  
A Notary Public in and for the County of San Diego, State of California.

(SEAL)  
My Commission expires:  
3/18/1928.

RECORDED AT REQUEST OF Grantee Oct. 7 1925, at 30 Min. past 1 o'clock P.M. In Book No. 1122 Page 339 of Deeds, Records of San Diego County, Calif.

JOHN H. FERRY, County Recorder  
By N. C. Parsons, Deputy.

I HEREBY CERTIFY that the above and foregoing is a full, true and correct copy of Deed from Quality Building and Securities Company to City of San Diego, California, being Document, No. 179259.

ALLEN H. WRIGHT  
City Clerk of the City of San Diego, California  
By Clark M. Foote Jr Deputy

DEED

We, James and Dorothy Martin, husband and wife, for and in consideration of the benefits to accrue by the location, construction and maintenance of a sewer line and water pipe line through and across the property herein described, and in consideration of the sum of One Dollar (\$1.00) to us in hand paid, the receipt whereof is hereby acknowledged, do hereby grant to the City of San Diego, a municipal corporation in the County of San Diego, State of California, an easement and right of way through, along and across all that certain real property situate in the City of San Diego, County of San Diego, State of California, particularly described as follows, to-wit:

The West 62 1/2 feet of Lots 47 and 48, Block 49, Olive Hill Tract, according to the Official Map thereof filed in the Office of the County Recorder of said San Diego County.

To Have and to Hold the above granted and described right of way unto the said grantee, its successors and assigns forever, as a right of way for a sewer pipe line and a water pipe line.

The purpose of this easement and right of way is for the construction and maintenance of a private sewer lateral inside the property lines, it being understood that the City of San Diego is not to be held liable for any damage resulting from the construction and maintenance of sewer or water laterals over and across this easement.

In Witness Whereof, we have hereunto set our hands and seals this 17th day of September, 1925.

JAMES MARTIN (SEAL)  
DOROTHY MARTIN (SEAL)

STATE OF CALIFORNIA, )  
COUNTY OF SAN DIEGO, ) ss.

On this 17th day of September, 1925, before me, E. H. Brooks, a Notary Public in and for the said County of San Diego, State of California, residing therein, duly commissioned and sworn, personally appeared James Martin and Dorothy Martin, personally known to me to be the persons whose names are subscribed to the within instrument, and they duly acknowledged to me that they executed the same.

In Witness Whereof, I have hereunto set my hand and affixed my official seal, at my office in the County of San Diego, the day and year in this certificate first above written.

E. H. BROOKS  
Notary Public in and for the County of San Diego, State of California.

(SEAL)  
My Commission expires  
May 28th, 1926.

RECORDED AT REQUEST OF Grantee Oct. 7 1925, at 30 Min. past 1 o'clock P.M. In Book No. 1076 Page 308 of Deeds, Records of San Diego County, Calif.

JOHN H. FERRY, County Recorder  
By N. C. Parsons, Deputy.

I HEREBY CERTIFY that the above and foregoing is a full, true and correct copy of Deed from James and Dorothy Martin to City of San Diego, California, being Document, No. 179260.

ALLEN H. WRIGHT  
City Clerk of the City of San Diego, California  
By Clark M. Foote Jr Deputy

EASEMENT

I, Minnie McCarty, a widow, for and in consideration of the benefits to accrue by the location, construction and maintenance of a sewer line through and across the property herein described, and in consideration of the sum of One Dollar (\$1.00) to me in hand paid, the receipt whereof is hereby acknowledged, do hereby grant to the City of San Diego, a municipal corporation in the County of San Diego, State of California, an easement and right of way through, along and across all that certain real property situate in the City of San Diego, County of San Diego, State of California, particularly described as follows, to-wit:

Lots 23 and 24, Block 47, City Heights, according to Amended Map thereof filed in the Office of the County Recorder of San Diego County, California.

To Have and to Hold the above granted and described right of way unto the said grantee, its successors and assigns forever, as a right of way for a sewer pipe line.

The purpose of this easement and right of way is for the construction and maintenance of a private sewer lateral inside the property lines, it being understood that the City of San Diego is not to be held liable for any damage resulting from the construction and maintenance of sewer laterals over and across this easement.

In Witness Whereof, I have hereunto set my hand and seal this 16th day of September, 1925.

MINNIE McCARTY (SEAL)

STATE OF CALIFORNIA, )  
COUNTY OF SAN DIEGO, ) ss.

On this 16th day of September, 1925, before me, E. H. Brooks, a Notary Public in and for the said County of San Diego, State of California, residing therein, duly commissioned and sworn, personally appeared Minnie McCarty, a widow, personally known to me to be the person whose name is subscribed to the within instrument, and she duly acknowledged to me that she executed the same.

In Witness Whereof, I have hereunto set my hand and affixed my official seal, at my office in the County of San Diego, the day and year in this certificate first above written.



E. H. BROOKS  
Notary Public in and for the County of San Diego, State of California.

(SEAL)  
My Commission expires  
May 28, 1926.

RECORDED AT REQUEST OF Grantee Oct. 7 1925 at 30 Min. past 1 o'clock P.M.  
In Book No. 1122 Page 331 of Deeds, Records of San Diego County, Calif.

JOHN H. FERRY, County Recorder  
By N. C. Parsons, Deputy.

I HEREBY CERTIFY that the above and foregoing is a full, true and correct copy of Easement from Minnie McCarty to City of San Diego, California, being Document, No. 179261.

ALLEN H. WRIGHT  
City Clerk of the City of San Diego, California.

By Clark M. Fote Jr Deputy

**EASEMENT**

We, Byron Tisdale and Karl Pritchett, Individual Properties of the Grantors, for and in consideration of the benefits to accrue by the location, construction and maintenance of a sewer line through and across the property herein described, and in consideration of the sum of One Dollar (\$1.00) to us in hand paid, the receipt whereof is hereby acknowledged, do hereby grant to the City of San Diego, a municipal corporation in the County of San Diego, State of California, an easement and right of way through, along and across all that certain real property situate in the City of San Diego, County of San Diego, State of California, particularly described as follows, to-wit:

The East 40 feet of Lot 21, Block 42, University Heights, according to Map thereof made by G. A. d'Hemecourt, filed in the Office of the County Recorder of San Diego County, California.

To Have and to Hold the above granted and described right of way unto the said grantee, its successors and assigns forever, as a right of way for a sewer pipe line.

The purpose of this easement and right of way is for the construction and maintenance of a private sewer lateral inside the property lines, it being understood that the City of San Diego is not to be held liable for any damage resulting from the construction and maintenance of sewer laterals over and across this easement.

In Witness Whereof, we have hereunto set our hands and seals this 30th day of June, 1925.

BYRON TISDALE (SEAL)  
KARL PRITCHETT (SEAL)

STATE OF CALIFORNIA, )  
COUNTY OF SAN DIEGO, ) ss.

On this 6th day of July, 1925, before me, E. P. Griggs, a Notary Public in and for the said County of San Diego, State of California, residing therein, duly commissioned and sworn, personally appeared Byron Tisdale and Karl Pritchett personally known to me to be the persons whose names are subscribed to the within instrument, and they duly acknowledged to me that they executed the same.

In Witness Whereof, I have hereunto set my hand and affixed my official seal, at my office in the County of San Diego, the day and year in this certificate first above written.

E. P. GRIGGS  
Notary Public in and for the County of San Diego, State of California.

(SEAL)  
My Commission expires  
Jan. 12, 1929

RECORDED AT REQUEST OF Grantee Oct. 7 1925 at 30 Min. past 1 o'clock P.M.  
In Book No. 1122 Page 337 of Deeds, Records of San Diego County, Calif.

JOHN H. FERRY, County Recorder  
By N. C. Parsons, Deputy.

I HEREBY CERTIFY that the above and foregoing is a full, true and correct copy of Easement from Byron Tisdale and Karl Pritchett to City of San Diego, California, being Document No. 179262.

ALLEN H. WRIGHT  
City Clerk of the City of San Diego, California.

By Clark M. Fote Jr Deputy

**EASEMENT**

We, Nelson E. Graff and Sophia B. Graff, husband and wife for and in consideration of the benefits to accrue by the location, construction and maintenance of a sewer line through and across the property herein described, and in consideration of the sum of One Dollar (\$1.00) to us in hand paid, the receipt whereof is hereby acknowledged, do hereby grant to the City of San Diego, a municipal corporation in the County of San Diego, State of California, an easement and right of way through, along and across all that certain real property situate in the City of San Diego, County of San Diego, State of California, particularly described as follows, to-wit:

The West 42 feet of the East 82 feet of Lot 21, Block 42, University Heights, according to Map thereof made by G. A. d'Hemecourt, filed in the Office of the County Recorder of San Diego County, California.

To Have and to Hold the above granted and described right of way unto the said grantee, its successors and assigns forever, as a right of way for a sewer pipe line.

The purpose of this easement and right of way is for the construction and maintenance of a private sewer lateral inside the property lines, it being understood that the City of San Diego is not to be held liable for any damage resulting from the construction and maintenance of sewer laterals over and across this easement.

In Witness Whereof, we have hereunto set our hands and seals this 7th day of July, 1925.

NELSON E. GRAFF (SEAL)  
SOPHIA B. GRAFF (SEAL)

STATE OF CALIFORNIA, )  
COUNTY OF IMPERIAL, ) ss.

On this 7th day of July, 1925, before me, L. J. Goree, Jr., a Notary Public

in and for the said County of San Diego, State of California, residing therein, duly commissioned and sworn personally appeared Nelson E. Graff and Sophia B. Graff, personally known to me to be the persons whose names are subscribed to the within instrument, and they duly acknowledged to me that they executed the same.

In Witness Whereof, I have hereunto set my hand and affixed my official seal, at my office in the County of San Diego, the day and year in this certificate first above written.

L. J. GOREE, JR.

Notary Public in and for the County of Imperial,  
State of California.

(SEAL)

My Commission Expires  
October 25, 1925.

RECORDED AT REQUEST OF Grantee Oct. 7 1925 at 30 Min. past 1 o'clock P.M.  
In Book No. 1129 Page 285 of Deeds, Records of San Diego County, Calif.

JOHN H. FERRY, County Recorder  
By N. C. Parsons, Deputy

I HEREBY CERTIFY that the above and foregoing is a full, true and correct copy of Easement from Nelson E. Graff and Sophia B. Graff to City of San Diego, California, being Document No. 179263.

ALLEN H. WRIGHT

City Clerk of the City of San Diego, California.

By Clark M. Fote Jr Deputy

#### RIGHT OF WAY CONTRACT

Anna Robinson Ridgway for and consideration of the benefits to accrue by the location and construction of a sewer line by the City of San Diego, California, through and across the property hereinafter described, and in consideration of the sum of One Dollar (\$1.00), to me in hand paid, the receipt whereof is hereby acknowledged, do hereby grant to the City of San Diego, a municipal corporation in the County of San Diego, State of California, an easement and right of way for the construction and maintenance of a line of sewers through, along and across all that certain real property, situate in the City of San Diego, County of San Diego, State of California, particularly described as follows, to-wit:

The South Four feet of Lot 18, Avalon Heights, according to Map thereof No. 1600, filed in the Office of the County Recorder of San Diego County, California. Said property being the separate property of the grantor herein.

To Have and to Hold the above granted and described right of way unto the said City of San Diego, its successors and assigns forever, as a right of way for a sewer pipe line.

In Witness Whereof I have hereunto set my hand and seal this 20th day of August, 1925.

ANNA ROBINSON RIDGWAY (SEAL)

STATE OF CALIFORNIA, )  
COUNTY OF SAN DIEGO, ) ss.

On this 20th day of August, 1925, before me Warner Edmonds, a Notary Public in and for the said County of San Diego, State of California, residing therein, duly commissioned and sworn, personally appeared Anna Robinson Ridgway, personally known to me to be the person whose name is subscribed to the within instrument, and she duly acknowledged to me she executed the same.

In Witness Whereof, I have hereunto set my hand and affixed my official seal, at my office in the County of San Diego, the day and year in this certificate first above written.

Warner Edmonds

Notary Public in and for the County of San  
Diego, State of California.

(SEAL)

My Commission expires  
July 5th, 1929.

RECORDED AT REQUEST OF Grantee Oct. 7 1925 at 30 Min. past 1 o'clock P.M.  
In Book No. 1133 Page 169 of Deeds, Records of San Diego County, Calif.

JOHN H. FERRY, County Recorder  
By N. C. Parsons, Deputy

I HEREBY CERTIFY that the above and foregoing is a full, true and correct copy of Easement from Anna Robinson Ridgway to City of San Diego, California, being Document No. 179264.

ALLEN H. WRIGHT

City Clerk of the City of San Diego, California.

By Clark M. Fote Jr Deputy

#### RIGHT OF WAY CONTRACT

We, C. A. J. Rix, and M. E. Rix, wife and husband, and San Diego Trust & Savings Bank, a corporation, Administrator of the Estate of Sabina J. Hale, deceased, for and in consideration of the benefits to accrue by the location and construction of a sewer line by the City of San Diego, California, through and across the property hereinafter described, and in consideration of the sum of One Dollar (\$1.00), to us in hand paid, the receipt whereof is hereby acknowledged, do hereby grant to the City of San Diego, a municipal corporation in the County of San Diego, State of California, an easement and right of way for the construction and maintenance of a line of sewers through, along and across all that certain real property, situate in the City of San Diego, County of San Diego, State of California, particularly described as follows, to-wit:

A portion of Villa Lot 334, University Heights, according to Map of Re-subdivision of a Portion of Pueblo Lots D and 1117, No. 1011, filed in the Office of the County Recorder of San Diego County, California, said easement and right of way being six feet in width, three feet on each side of the following described center line:

Beginning at a point on the southwesterly line of said Villa Lot 334, distant 55.96 feet South 74 degrees 49 minutes East from the most westerly corner of said Villa Lot 334; thence North 9 degrees 07 minutes 30 seconds East, a distance of 36.73 feet to a point.

To Have and to Hold the above granted and described right of way unto the said City of San Diego, its successors and assigns forever, as a right of way for a sewer pipe line.

In Witness Whereof we have hereunto set our hands and seals this 16th day of July, 1925.

C. A. J. Rix (SEAL)  
M. E. RIX (SEAL)  
SAN DIEGO TRUST & SAVINGS BANK,  
A CORPORATION, ADMINISTRATOR OF  
THE ESTATE OF SABINA J. HALE,  
DECEASED  
By J. W. SEFTON VICE PRESIDENT  
By R. L. MUELLER ASST. SECRETARY

(SEAL)  
STATE OF CALIFORNIA, )  
COUNTY OF SAN DIEGO, ) ss.

On this 16th day of July, 1925, before me, E. H. Brooks, a Notary Public in and for the said County of San Diego, State of California, residing therein, duly commissioned and sworn, personally appeared C. A. J. Rix personally known to me to be the person whose name is subscribed to the within instrument, and she duly acknowledged to me she executed the same.

In Witness Whereof, I have hereunto set my hand and affixed my official seal, at my office in the County of San Diego, the day and year in this certificate first above written.

E. H. BROOKS  
Notary Public in and for the County of San Diego  
State of California.

(SEAL)  
My Commission expires  
May 28, 1926.  
State of California, )

) ss.  
County of San Diego, )

On this 13th day of August, 1925, before me, E. H. Holmboe, a Notary Public in and for said County and State, residing therein, duly commissioned and sworn, personally appeared M. E. Rix, personally known to me to be the person whose name is subscribed to the within instrument and he duly acknowledged to me that he executed the same.

Witness my hand and Official Seal, the day and year in this certificate first above written.

E. H. HOLMBOE  
Notary Public in and for said County and State.

(SEAL)  
My Commission expires  
July 28, 1929.  
STATE OF CALIFORNIA)

) ss.  
COUNTY OF SAN DIEGO)

On this 19th day of August 1925, personally appeared J. W. SEFTON, Jr., and R. L. MUELLER., known to me to be respectively the VICE-PRESIDENT AND ASSISTANT SECRETARY of the San Diego Trust & Savings Bank, a corporation, administrator of the estate of Sabina J. Hale, deceased, and acknowledged to me that they executed the within instrument on behalf of the above named corporation as the Administrator of the estate of Sabina J. Hale, deceased.

EMMELINE BURNS  
Notary Public in and for the County of San Diego  
State of California.

(SEAL)  
My Commission Expires  
Jan. 25, 1927.

RECORDED AT REQUEST OF Grantee Oct. 7 1925 at 30 Min. past 1 o'clock P.M.  
In Book No. 1133 Page 170 of Deeds, Records of San Diego County, Calif.

JOHN H. PERRY, County Recorder  
By N. C. Parsons, Deputy

I HEREBY CERTIFY that the above and foregoing is a full, true and correct copy of Right of Way Contract from C. A. J. Rix, M. E. Rix, San Diego Trust & Savings Bank, Administrator of the Estate of Sabina J. Hale, Deceased to the City of San Diego, California, being Document No. 179265

ALLEN H. WRIGHT  
City Clerk of the City of San Diego, California.

By Clark M. Foote Jr Deputy.

RIGHT OF WAY CONTRACT

I, Herbert D. Mason, a single man for and in consideration of the benefits to accrue by the location and construction of a sewer line by the City of San Diego, California, through and across the property hereinafter described, and in consideration of the sum of One Dollar (\$1.00), to me in hand paid, the receipt whereof is hereby acknowledged, do hereby grant to the City of San Diego, a municipal corporation in the County of San Diego, State of California, an easement and right of way for the construction and maintenance of a line of sewers through, along and across all that certain real property, situate in the City of San Diego, County of San Diego, State of California, particularly described as follows, to-wit:

A portion of Villa Lot 333, University Heights, according to Map of Resub-division of a Portion of Pueblo Lots D and 1117 No. 1011, filed in the Office of the County Recorder of said San Diego County, said easement and right of way being six feet in width, three feet on each side of the following described center line:

Beginning at a point on the south line of said Villa Lot 333, distant 54.68 feet east from the southwest corner of said Villa Lot 333; thence North 9 degrees 07 minutes 30 seconds East, a distance of 50.68 feet to a point on the north line of said Villa Lot 333, distant 53.47 feet east from the northwest corner of said Villa Lot 333.

To Have and to Hold the above granted and described right of way unto the said City of San Diego, its successors and assigns forever, as a right of way for a sewer pipe line.

In Witness Whereof I have hereunto set my hand and seal this Fourteenth day of September, 1925.

HERBERT D. MASON (SEAL)

STATE OF CALIFORNIA, )  
COUNTY OF SAN DIEGO, ) ss.

On this Fourteenth day of September, 1925, before me E. H. Holmboe, a Notary Public in and for the said County of San Diego, State of California, residing therein, duly commissioned and sworn, personally appeared Herbert D. Mason personally known to

me to be the person whose name is subscribed to the within instrument, and he duly acknowledged to me he executed the same.

In Witness Whereof, I have hereunto set my hand and affixed my official seal, at my office in the County of San Diego, the day and year in this certificate first above written.

E. H. HOLMBOE

Notary Public in and for the County of San Diego,  
State of California.

(SEAL)

My Commission expires  
July 28, 1925.

RECORDED AT REQUEST OF Grantee Oct. 7 1925 at 30 Min. past 1 o'clock P.M.  
In Book No. 1076 Page 309 of Deeds, Records of San Diego County, Calif.

JOHN H. FERRY, County Recorder  
By N. C. Parsons, Deputy

I HEREBY CERTIFY that the above and foregoing is a full, true and correct copy of Right of Way Contract from Herbert D. Mason to City of San Diego, California, being Document No. 179266.

ALLEN H. WRIGHT

City Clerk of the City of San Diego, California.

By Clark M. Foote Jr. Deputy

#### RIGHT OF WAY CONTRACT

I, Sarah Gifford for and in consideration of the benefits to accrue by the location and construction of a sewer line by the City of San Diego, California, through and across the property hereinafter described, and in consideration of the sum of One Dollar (\$1.00), to \_\_\_\_\_ in hand paid, the receipt whereof is hereby acknowledged, do hereby grant to the City of San Diego, a municipal corporation in the County of San Diego, State of California, an easement and right of way for the construction and maintenance of a line of sewers through, along and across all that certain real property, situate in the City of San Diego, County of San Diego, State of California, particularly described as follows, to-wit:

A portion of Lot 2, Block 546, Old San Diego, according to Map thereof made by James Pascoe, a copy of which map is filed in the Office of the County Recorder of said San Diego County, said easement and right of way being six feet in width, three feet on each side of the following described center line:

Beginning at a point on the northwesterly line of Lot 2, said Block 546, distant 6.33 feet northeasterly from the westerly corner of said Lot 2; thence southeasterly on a direct line to a point on the southwesterly line of said Lot 2, distant 49.43 feet northwesterly from the southerly corner of said Lot 2.

In consideration of the above grant, the City of San Diego will, upon application by the grantors or their assigns, furnish one sewer connection upon said property without charge therefor.

Said property is the separate property of the grantor herein.

To Have and to Hold the above granted and described right of way unto the said City of San Diego, its successors and assigns forever, as a right of way for a sewer pipe line.

In Witness Whereof I have hereunto set my hand and seal this 26th day of August 1925.

SARAH GIFFORD

(SEAL)

STATE OF CALIFORNIA, )  
COUNTY OF LOS ANGELES) ss.

On this 26th day of August, 1925, before me R. R. Riedel, a Notary Public in and for the said County, State of California, residing therein, duly commissioned and sworn, personally appeared Sarah Gifford personally known to me to be the person whose name is subscribed to the within instrument, and she duly acknowledged to me she executed the same.

In Witness Whereof, I have hereunto set my hand and affixed my official seal, at my office in the County of Los Angeles the day and year in this certificate first above written.

R. R. RIEDEL

Notary Public in and for the County of Los Angeles, State of California.

(SEAL)

My Commission expires  
Nov. 17, 1926

RECORDED AT REQUEST OF Grantee Oct. 7 1925, at 30 Min. past 1 o'clock P.M.  
In Book No. 1129 Page 282 of Deeds, Records of San Diego County, Calif.

JOHN H. FERRY, County Recorder  
By N. C. Parsons, Deputy

I HEREBY CERTIFY that the above and foregoing is a full, true and correct copy of Right of Way Contract from Sarah Gifford to City of San Diego, California, being Document No. 179267.

ALLEN H. WRIGHT

City Clerk of the City of San Diego, California

By Clark M. Foote Jr. Deputy

#### SEWER EASEMENT

I, Lida Scripps, an unmarried woman, for and in consideration of the benefits to accrue by the location and construction of a main sewer pipe line by the City of San Diego, over and across the property hereinafter described, hereby Grant to The City of San Diego, a municipal corporation, in the County of San Diego, State of California, an easement and right of way for the construction and maintenance of a main sewer pipe line and appurtenances, through, along and across all that real property situated in the City of San Diego, County of San Diego, State of California described as follows:

A portion of Lot 3, Block 528, Old San Diego and a portion of Hortensia Street and Cherry Street closed to public use and adjoining Lots 1, 3 and 4, said Block 528; said Old San Diego being according to Map thereof made by James Pascoe in the year 1870, a copy of which map is filed in the Office of the County Recorder of said San Diego County, - said easement and right of way being six feet in width, three feet on each side of the following described center lines, respectively:

Beginning at a point on the northeasterly line of said Lot 3, distant 41.25 feet northwesterly from the point of intersection of the northeasterly line of Old San Diego with the most northwesterly line of Mission Hills No. 2; thence South 24 degrees

49 minutes 55 seconds West, a distance of 203.77 feet to a point; thence South 39 degrees 58 minutes 55 seconds West, a distance of 124.10 feet to a point on the southeasterly prolongation of the center line of Cherry Street; thence northwesterly along the southeasterly prolongation of the center line of Cherry Street to the northeasterly prolongation of the southeasterly line of Trias Street, -excepting herefrom the portion affected by this description lying southwesterly from the southeasterly prolongation of the center line of Cherry Street; ALSO, Beginning at the point of intersection of the southeasterly prolongation of the southwesterly line of said Lot 3 with the northwesterly line of Mission Hills No. 2; thence northwesterly along the southeasterly prolongation of the southwesterly line of said Lot 3, a distance of 10.36 feet to a point.

Witness my hand this 20th day of August 1925.

LIDA SCRIPPS

State of California,)

) ss.

County of San Diego,)

On this 20th day of August 1925, before me, E. H. Brooks, a Notary Public in and for said County and State, residing therein, duly commissioned and sworn, personally appeared Lida Scripps, personally known to me to be the person whose name is subscribed to the within instrument and she duly acknowledged to me that she executed the same.

Witness my hand and Official Seal the day and year in this certificate first above written.

E. H. BROOKS

Notary Public in and for said County and State.

(SEAL)

My Commission expires  
May 28, 1926.

RECORDED AT REQUEST OF Grantee Oct. 7 1925 at 30 Min. past 1 o'clock P.M.  
In Book No. 1133 Page 180 of Deeds, Records of San Diego County, Calif.

JOHN H. FERRY, County Recorder

By N. C. Parsons, Deputy.

I HEREBY CERTIFY that the above and foregoing is a full, true and correct copy of Sewer Easement from Lida Scripps to The City of San Diego, being Document No. 179268.

ALLEN H. WRIGHT

City Clerk of the City of San Diego, California.

By Clark M. Foote Jr Deputy

SEWER EASEMENT

The County of San Diego, in the State of California, for and in consideration of the benefits to accrue by the location and construction of a sewer pipe line and appurtenances by the City of San Diego, California, through and across the property hereinafter described, does hereby Grant to The City of San Diego, a municipal corporation in the County of San Diego, State of California, an easement and right of way for the construction and maintenance of a line of sewers and appurtenances through, along and across all that certain real property, situated in the City of San Diego, County of San Diego, State of California, described as follows:

A portion of Pueblo Lot 1118 of the Pueblo Lands of San Diego, according to Map thereof made by James Pascoe in the year 1870, a copy of which map is filed in the Office of the County Recorder of said San Diego County, said easement and right of way being six feet in width, three feet on each side of the following described center line:

Beginning at a point on the west line of said Pueblo Lot 1118, distant 664.55 feet southerly from the northwesterly corner of said Pueblo Lot 1118; thence northeasterly on an angle of 77 degrees 07 minutes from the westerly line of said Pueblo Lot 1118, a distance of 59.10 feet to a point; thence on an angle to the right of 7 degrees 06 minutes, a distance of 191.60 feet to a point; thence on an angle to the right of 49 degrees 17 minutes, a distance of 89.60 feet to a point; thence on an angle to the right of 20 degrees 05 minutes, a distance of 153.40 feet to a point; thence on an angle to the left of 46 degrees 59 minutes, a distance of 93.60 feet to a point; thence on an angle to the left of 51 degrees 48 minutes, a distance of 56.40 feet to a point; thence on an angle to the left of 75 degrees 32 minutes, a distance of 100.00 feet to a point; thence on an angle to the right of 3 degrees 10 minutes, a distance of 80.00 feet to a point; thence on an angle to the right of 16 degrees 44 minutes, a distance of 90.00 feet to a point; thence on an angle to the right of 74 degrees 18 minutes, a distance of 261.62 feet to a point on the westerly line of the tract of land deeded to G. L. Strobeck by the County of San Diego, by deed dated December 10, 1923, recorded in Book 967 of Deeds at page 252, records of the County Recorder of said San Diego County, said point being distant 683.05 feet southerly from the center line of Camino Del Rio measured along the northerly prolongation of the westerly line and the westerly line of said tract of land last referred to.

To Have and to Hold the above granted and described easement unto the said The City of San Diego, its successors and assigns forever, as a right of way for a sewer pipe line and its appurtenances.

IN WITNESS WHEREOF, said County of San Diego has caused these presents to be executed by the Chairman of its Board of Supervisors and attested by its Clerk, pursuant to Resolution duly passed and adopted by the Board of Supervisors of said County of San Diego authorizing such execution, this 17th day of August 1925.

COUNTY OF SAN DIEGO

By JOSEPH FOSTER

Chairman of the Board of Supervisors of the County of San Diego,  
State of California.

(SEAL)

Attest:

J. B. McLEES, Clerk

By C. BUCKLEY, Deputy Clerk

State of California,)

) ss.

County of San Diego,)

On this 17th day of August 1925, before me, J. B. McLees, County Clerk in and for the said County of San Diego, State of California, personally appeared Joseph Foster, known to me to be the Chairman of the Board of Supervisors of the said County of San Diego, who acknowledged to me that he executed such instrument as such Chairman for and on behalf of the said County of San Diego.

IN WITNESS WHEREOF, I have hereunto set my hand and affixed the Official Seal of said County, the day and year in this certificate first above written.

(SEAL)

By C. BUCKLEY, Deputy

J. B. McLEES  
County Clerk

RECORDED AT REQUEST OF Grantee Oct. 7 1925 at 30 Min. past 1 o'clock P.M.  
In Book No. 1121 Page 258 of deeds, Records of San Diego County, Calif.

John H. Ferry, County Recorder  
By N. C. Parsons, Deputy.

I HEREBY CERTIFY that the above and foregoing is a full, true and correct copy of Right of Way Contract from County of San Diego to The City of San Diego, California, being Document No. 179269.

ALLEN H. WRIGHT  
City Clerk of the City of San Diego, California  
By Clark M. Foote Jr Deputy

SEWER EASEMENT

We, A. D. Gould and Ada Belle Gould, husband and wife, for and in consideration of the benefits to accrue by the location and construction of a sewer line by the City of San Diego, through and across the property hereinafter described, do hereby grant to The City of San Diego, a municipal corporation in the County of San Diego, State of California, an easement and right of way for the construction and maintenance of a line of sewers and appurtenances, through, along and across all that certain real property situated in the City of San Diego, County of San Diego, State of California, described as follows:

A portion of Lots 1 to 11 inclusive and 16 to 23 inclusive, in Block 73, and a portion of Lots 3 to 11 inclusive and 13 to 23 inclusive, Block 62, Middletown Addition, according to Map of Pueblo Lot 1121, surveyed by Order of the Referees in the Case of Wm. Roark et al., vs. J. F. Forward, et al., in the Superior Court of San Diego County, California, and filed in the office of the County Clerk of said San Diego County, said easement and right of way being four feet in width, two feet on each side of the following described center line:

Beginning at the northerly corner of Lot 17, said Block 73; thence southwesterly along the northwesterly line of said Lot 17, a distance of 100 feet to a point; thence southeasterly on a line parallel to and distant 100 feet southwesterly from the northeasterly line of said Block 73 to a point distant 40 feet northwesterly from the southerly corner of Lot 24, said Block 73; ALSO, Beginning at the westerly corner of Lot 1, said Block 73; thence easterly on a direct line to the westerly corner of Lot 17, said Block 73; ALSO,

Beginning at a point on the northwesterly line of said Block 62, distant 13.60 feet southwesterly from the northerly corner of said Block 62; thence southerly on a direct line to a point on a line drawn parallel to and distant 98.50 feet southwesterly from the northeasterly line of said Block 62, said point being distant 245 feet northwesterly and at right angles from the southeasterly line of said Block 62; thence southeasterly on a line parallel to and distant 98.50 feet southwesterly from the northeasterly line of said Block 62, a distance of 210 feet to a point.

Witness our hands this 27th day of June, 1925.

A. D. GOULD  
ADA BELLE GOULD

State of California,) )  
County of San Diego,) ) ss.

On this 27th day of June 1925, before me, E. H. Brooks, a Notary Public in and for said County and State, residing therein, duly commissioned and sworn, personally appeared A. D. Gould and Ada Belle Gould, personally known to me to be the persons described in and whose names are subscribed to the within instrument and they duly acknowledged to me that they executed the same.

Witness my hand and Official Seal the day and year in this certificate first above written.

E. H. BROOKS  
Notary Public in and for said County and State.

(SEAL)

My Commission expires  
May 28, 1926.

RECORDED AT REQUEST OF Grantee Oct. 7 1925 at 30 Min. past 1 o'clock P.M.  
In Book No. 1129 Page 284 of Deeds, Records of San Diego County, Calif.

John H. Ferry, County Recorder.  
By N. C. Parsons, Deputy

I HEREBY CERTIFY that the above and foregoing is a full, true and correct copy of Sewer Easement from A. D. Gould and Ada Belle Gould to The City of San Diego, California, being Document, No. 179270.

ALLEN H. WRIGHT  
City Clerk of the City of San Diego, California  
By Clark M. Foote Jr Deputy

GRANT DEED

(Code) Corporation

SAN DIEGO SECURITIES COMPANY, a Corporation duly organized and existing under and by virtue of the laws of the State of California, and having its principal place of business in the City of San Diego, County of San Diego and State of California for and in consideration of the sum of One Dollar, the receipt whereof is hereby acknowledged, does hereby grant to The City of San Diego, a Municipal Corporation, in the County of San Diego, State of California, an easement and right of way for sewer purposes through, along and across the Southwesterly Three (3) feet of Lot Fifteen (15) in Block "E", and the Northeasterly Three (3) feet of Lot Sixteen (16) in Block "E", all in Plumosa Park according to map thereof No. 1820, filed in the office of the County Recorder of said San Diego County February 4, 1925,

In Witness Whereof, the said party of the first part has caused its corporate name and seal to be affixed by its Vice-President and Secretary thereunto, duly authorized this 28th day of July nineteen hundred and twenty-five

SAN DIEGO SECURITIES COMPANY  
By GEO. J. BACH Vice-President  
By JESSIE SHERK Secretary

(SEAL)

STATE OF CALIFORNIA,) )  
COUNTY OF SAN DIEGO,) ) ss.

On this 8th day of September A.D., 1925 before me, R. E. BACH, a Notary Public in and for the said County and State, residing therein, duly commissioned and sworn, personally appeared Geo. J. Bach known to me to be the Vice-President and Jessie Sherk known to me to be the Secretary of the San Diego Securities Company, the Corporation that executed the within Instrument, known to me to be the persons who executed the within Instrument, on behalf of the Corporation therein named, and acknowledged to me that such Corporation executed the same.

In Witness Whereof, I have hereunto set my hand and affixed my official seal the day and year in this certificate first above written.

(SEAL) R. E. BACH  
Notary Public in and for said County and State.  
RECORDED AT REQUEST OF Grantee Oct. 7 1925 at 30 Min. past 1 o'clock P.M.  
In Book No. 1133 Page 175 of Deeds, Records of San Diego County, Calif.  
John H. Ferry, County Recorder  
By N. C. Parsons, Deputy.

I HEREBY CERTIFY that the above and foregoing is a full, true and correct copy of Right of Way Contract from San Diego Securities Company to City of San Diego, California, being Document, No. 179271.

ALLEN H. WRIGHT  
City Clerk of the City of San Diego, California  
By Clark M. Foote Jr Deputy.

GRANT EASEMENT

SAN DIEGO SECURITIES COMPANY, a corporation, for and in consideration of One Dollar, does hereby grant to the City of San Diego, a Municipal Corporation, in the County of San Diego, State of California, an easement and right of way for the construction and maintenance of a main sewer pipe line through, along and across all that real property situated in the City of San Diego, County of San Diego, State of California, bounded and described as follows:

The southeasterly four (4) feet of Lot 11, Block 164; the southeasterly four (4) feet of Lots 2 and 11, Block 177 and the southeasterly four (4) feet of Lots 2 and 11, Block 178, all in Roseville, according to Map thereof No. 165, filed in the Office of the County Recorder of said San Diego County.

To Have and To Hold the above granted and described easement unto the said grantee, its successors and assigns forever as a right of way for the construction and maintenance of a main sewer pipe line.

In Witness Whereof: said Corporation has caused this instrument to be executed by its proper officers and its corporate seal affixed this 20th day of August 1925.

SAN DIEGO SECURITIES COMPANY  
By GEO. J. BACH, Vice-President  
ATTEST: JESSIE SHERK, Secretary

(SEAL)  
STATE OF CALIFORNIA,) ss.  
COUNTY OF SAN DIEGO,)

On this 20th day of August A. D. Nineteen Hundred and Twenty-five before me, LUCILLE MACY a Notary Public in and for said County, residing therein, duly commissioned and sworn, personally appeared George J. Bach known to me to be the Vice-President, and Jessie Sherk known to me to be the Secretary of the Corporation that executed the within instrument, known to me to be the persons who executed the within instrument on behalf of the Corporation within named, and acknowledged to me that such Corporation executed the same.

In Witness Whereof, I have hereunto set my hand and affixed my Official Seal, in the County of San Diego, State of California, the day and year in this certificate first above written.

LUCILLE MACY  
Notary Public in and for the County of San Diego,  
State of California.

(SEAL)  
My Commission Expires,  
March 27th, 1929.

RECORDED AT REQUEST OF Grantee Oct. 7 1925, at 30 Min. past 1 o'clock P.M.  
In Book No. 1133 Page 174 of Deeds, Records of San Diego County, Calif.  
John H. Ferry, County Recorder  
By N. C. Parsons, Deputy.

I HEREBY CERTIFY that the above and foregoing is a full, true and correct copy of Grant Easement from San Diego Securities Co. to City of San Diego, being Document, No. 179272.

ALLEN H. WRIGHT  
City Clerk of the City of San Diego, California  
By Clark M. Foote Jr Deputy

SEWER EASEMENT

We, W. A. Sloane and Annie B. Sloane, husband and wife, for and in consideration of the benefits to accrue by the location and construction of a main sewer pipe line by The City of San Diego, through and across the property hereinafter described, hereby grant to The City of San Diego, a municipal corporation in the County of San Diego, State of California, an easement and right of way for the construction and maintenance of a line of sewers through, along and across all that real property situated in the City of San Diego, County of San Diego, State of California, described as follows:

A portion of Lots 6, A and B, Avalon Heights, according to Map thereof No. 1600, filed in the Office of the County Recorder of said San Diego County, said easement and right of way being six feet in width, three feet on each side of the following described center lines, respectively:

Beginning at a point on the east line of Lot 6, said Avalon Heights, distant 21.03 feet northerly from the most southerly corner of said Lot 6; thence North 87 degrees 27 minutes 30 seconds West, a distance of 100.74 feet to a point; thence North 52 degrees 32 minutes 30 seconds West, a distance of 164.00 feet to a point; thence North 37 degrees 00 minutes 30 seconds West, a distance of 42.28 feet to a point on the west line of said Lot B, distant 192.25 feet southerly from the northwest corner of said Lot B; ALSO, Beginning at the point of intersection of the south line of said Lot B with the northerly prolongation of the center line of Jackdaw Street; thence northerly along the northerly prolongation of the center line of Jackdaw Street, a distance of 16.74 feet to a point; thence North 12 degrees 34 minutes 30 seconds East, a distance of

103.00 feet to an intersection with the center line last above described; ALSO, The West three feet of the east one-half of the alley closed to public use by Resolution No. 25151 of the Common Council of said city, lying contiguous to and adjoining Lot 4, said Avalon Heights, excepting the south 19 feet thereof.

Witness our hands this 18th day of August 1925.

W. A. SLOANE  
ANNIE B. SLOANE

State of California, )  
County of San Diego, ) ss.

On this 19th day of August 1925, before me, Harrison G. Sloane, a Notary Public in and for said County and State, residing therein, duly commissioned and sworn, personally appeared W. A. Sloane and Anne B. Sloane, husband and wife, personally known to me to be the persons whose names are subscribed to the within instrument, and they duly acknowledged to me that they executed the same.

Witness my hand and Official Seal the day and year in this certificate first above written.

HARRISON G. SLOANE  
Notary Public in and for said County and State.

(SEAL)  
My Commission expires,  
Nov. 1, 1927.

RECORDED AT REQUEST OF Grantee Oct. 7, 1925 at 30 Min. past 1 o'clock P.M.  
In Book No. 1133 Page 183 of Deeds, Records of San Diego County, Calif.

John H. Ferry, County Recorder  
By N. C. Parsons, Deputy

I HEREBY CERTIFY that the above and foregoing is a full, true and correct copy of Sewer Easement from W. A. Sloane and Annie B. Sloane to City of San Diego, being Document, No. 179273.

ALLEN H. WRIGHT  
City Clerk of the City of San Diego, California  
By Clark M. Foote Jr Deputy

DEED

We, C. G. Brabazon, a single man, and Joseph F. Silvers and Hazel D. Silvers, husband and wife, for and in consideration of the benefits to accrue by the location, construction and maintenance of a sewer line through and across the property herein described, and in consideration of the sum of One Dollar (\$1.00) to us in hand paid, the receipt whereof is hereby acknowledged, do hereby grant to the City of San Diego, a municipal corporation in the County of San Diego, State of California, an easement and right of way through, along and across all that certain real property situate in the City of San Diego, County of San Diego, State of California, particularly described as follows, to-wit:

The South Four feet of the North Twelve Feet of Lot 17, Block 40, Normal Heights, according to Map of Resubdivision of a Portion of said Block 40, according to Map thereof No. 1312, filed in the Office of the County Recorder of San Diego County, California.

To Have and to Hold the above granted and described right of way unto the said grantee, its successors and assigns forever, as a right of way for a sewer pipe line.

The purpose of this easement and right of way is for the construction and maintenance of a private sewer lateral inside the property lines, it being understood that the City of San Diego is not to be held liable for any damage resulting from the construction and maintenance of sewer laterals over and across this easement.

In Witness Whereof, we have hereunto set our hands and seals this 10th day of September 1925.

C. G. BRABAZON (SEAL)  
JOSEPH F. SILVERS (SEAL)  
HAZEL D. SILVERS (SEAL)

STATE OF CALIFORNIA, )  
COUNTY OF SAN DIEGO, ) ss.

On this 10th day of September, 1925, before me, E. H. Brooks, a Notary Public in and for the said County of San Diego, State of California, residing therein, duly commissioned and sworn, personally appeared C. G. Brabazone, Joseph F. Silvers and Hazel D. Silvers, personally known to me to be the persons whose names are subscribed to the within instrument, and they duly acknowledged to me that they executed the same.

In Witness Whersof, I have hereunto set my hand and affixed my official seal, at my office in the County of San Diego, the day and year in this certificate first above written.

E. H. BROOKS  
Notary Public in and for the County of San Diego,  
State of California.

(SEAL)  
My Commission expires  
May 28, 1926.

RECORDED AT REQUEST OF Grantee Oct. 7 1925 at 30 Min. past 1 o'clock P.M.  
In Book No. 1131 Page 151 of Deeds, Records of San Diego County, Calif.

John H. Ferry, County Recorder  
By N. C. Parsons, Deputy

I HEREBY CERTIFY THAT the above and foregoing is a full, true and correct copy of Deed from C. G. Brabazon, Joseph F. Silvers and Hazel D. Silvers to the City of San Diego, California, being Document No. 179274.

ALLEN H. WRIGHT  
City Clerk of the City of San Diego, California.  
By Clark M. Foote Jr Deputy.



DEED

I, Andrea Castagnola & Susie Castagnola for and in consideration of the benefits to accrue by the location, construction and maintenance of a sewer line through and across the property herein described, and in consideration of the sum of One Dollar (\$1.00) to them in hand paid, the receipt whereof is hereby acknowledged, do hereby grant to the City of San Diego, a municipal corporation in the County of San Diego, State of California, an easement and right of way through, along and across all that certain real property situate in the City of San Diego, County of San Diego, State of California, particularly described as follows, to-wit:

South fifty (50') of Lots One (1) and two (2) Block Sixty-three (63) of Middletown, in City of San Diego, County of San Diego, according to Map thereof made by J. E. Jackson, filed in Office of County Clerk of said San Diego County.

To Have and to Hold the above granted and described right of way unto the said grantee, its successors and assigns forever, as a right of way for a sewer pipe line.

The purpose of this easement and right of way is for the construction and maintenance of a private sewer lateral inside the property lines, it being understood that the City of San Diego is not to be held liable for any damage resulting from the construction and maintenance of sewer laterals over and across this easement.

In Witness Whereof, we have hereunto set our hands and seals this 12th day of August, 1925.

ANDREA CASTAGNOLA (SEAL)
SUSIE CASTAGNOLA (SEAL)

STATE OF CALIFORNIA,)
COUNTY OF SAN DIEGO,) ss.

On this 12th day of August, 1925, before me, Elena S. Martinez, a Notary Public in and for the said County of San Diego, State of California, residing therein, duly commissioned and sworn, personally appeared Andrea Castagnola and Susie Castagnola personally known to me to be the persons whose names are subscribed to the within instrument, and they duly acknowledged to me that they executed the same.

In Witness Whereof, I have hereunto set my hand and affixed my official seal, at my office in the County of San Diego, the day and year in this certificate first above written.

ELENA MARTINEZ
Notary Public in and for the County of San Diego, State of California.

(SEAL)
My Commission expires
October 12-1928.

RECORDED AT REQUEST OF Grantee Oct. 7 1925 at 30 Min. past 1 o'clock P.M.
In Book No. 1121 Page 254, of deeds, Records of San Diego County, Calif.

John H. Ferry, County Recorder
By N. C. Parsons, Deputy.

I HEREBY CERTIFY that the above and foregoing is a full, true and correct copy of Deed from Andrea Castagnola and Susie Castagnola to the City of San Diego, California, being Document, No. 179275.

ALLEN H. WRIGHT
City Clerk of the City of San Diego, California

By Clark M. Foote Jr Deputy

EASEMENT

We, Roland H. Brock and Mildred B. Brock, husband and wife, for and in consideration of the benefits to accrue by the location, construction and maintenance of a sewer line through and across the property herein described, and in consideration of the sum of One Dollar (\$1.00) to us in hand paid, the receipt whereof is hereby acknowledged, do hereby grant to the City of San Diego, a municipal corporation in the County of San Diego, State of California, an easement and right of way through, along and across all that certain real property situate in the City of San Diego, County of San Diego, State of California, particularly described as follows, to-wit:

The East 6 feet of the West 58 feet of Lot 21 and the East 4 feet of the West 56 feet of Lot 22, Block 42, University Heights, according to Amended Map thereof made by G. A. d'Hemecourt, filed in the Office of the County Recorder of San Diego County, California.

To Have and to Hold the above granted and described right of way unto the said grantee, its successors and assigns forever, as a right of way for a sewer pipe line.

The purpose of this easement and right of way is for the construction and maintenance of a private sewer lateral inside the property lines, it being understood that the City of San Diego is not to be held liable for any damage resulting from the construction and maintenance of sewer laterals over and across this easement.

In Witness Whereof, we have hereunto set our hands and seals this 4th day of September 1925.

ROLAND H. BROCK (SEAL)
MILDRED B. BROCK (SEAL)

STATE OF CALIFORNIA,)
COUNTY OF SAN DIEGO,) ss.

On this 4th day of September, 1925, before me, E. H. Brooks, a Notary Public in and for the said County of San Diego, State of California, residing therein, duly commissioned and sworn, personally appeared Roland H. Brock and Mildred B. Brock, personally known to me to be the persons whose names are subscribed to the within instrument, and they duly acknowledged to me that they executed the same.

In Witness Whereof, I have hereunto set my hand and affixed my official seal, at my office in the County of San Diego, the day and year in this certificate first above written.

E. H. BROOKS,
Notary Public in and for the County of San Diego, State of California.

(SEAL)
My Commission expires
May 28, 1926.

RECORDED AT REQUEST OF Grantee Oct. 7 1925 at 30 Min. past 1 o'clock P.M.
In Book No. 1131 Page 155 of Deeds, Records of San Diego County, Calif.

John H. Ferry, County Recorder
By N. C. Parsons, Deputy

I HEREBY CERTIFY that the above and foregoing is a full, true and correct copy of Easement from Roland H. Brock and Mildred B. Brock to the City of San Diego, California, being Document, No. 179276.

ALLEN H. WRIGHT  
City Clerk of the City of San Diego, California  
By Clark M. Foote Jr Deputy

DEED

We, Charles Carstensen and Emma Carstensen, husband and wife, for and in consideration of the benefits to accrue by the location, construction and maintenance of a sewer line through and across the property herein described, and in consideration of the sum of One Dollar (\$1.00) to us in hand paid, the receipt whereof is hereby acknowledged, do hereby grant to the City of San Diego, a municipal corporation in the County of San Diego, State of California, an easment and right of way through, along and across all that certain real property situate in the City of San Diego, County of San Diego, State of California, particularly described as follows, to-wit:

The South 1/2 of Lot 6, Block 2, Orangewood, according to the Official Map thereof filed in the Office of the County Recorder of said San Diego County.

To Have and to Hold the above granted and described right of way unto the said grantee, its successors and assigns forever, as a right of way for a sewer pipe line.

The purpose of this easement and right of way is for the construction and maintenance of a private sewer lateral inside the property lines, it being understood that the City of San Diego is not to be held liable for any damage resulting from the construction and maintenance of sewer laterals over and across this easement.

In Witness Whereof, we have hereunto set our hands and seals this 24th day of September, 1925.

CHARLES CARSTENSEN (SEAL)  
EMMA CARSTENSEN (SEAL)

STATE OF CALIFORNIA,) ss.  
COUNTY OF SAN DIEGO,)

On this 24th day of September, 1925, before me, E. H. Brooks, a Notary Public in and for the said County of San Diego, State of California, residing therein, duly commissioned and sworn, personally appeared Charles Carstensen and Emma Carstensen personally known to me to be the persons whose names are subscribed to the within instrument, and they duly acknowledged to me that they executed the same.

In Witness Whereof, I have hereunto set my hand and affixed my official seal, at my office in the County of San Diego, the day and year in this certificate first above written.

E. H. BROOKS  
Notary Public in and for the County of San Diego,  
State of California.

(SEAL)  
My Commission expires  
May 28, 1926.

RECORDED AT REQUEST OF Grantee Oct. 7 1925 at 30 Min. past 1 o'clock P.M.  
In Book No. 1131 Page 153 of Deeds, Records of San Diego County, Calif.

John H. Ferry, County Recorder  
By N. C. Parsons, Deputy.

I HEREBY CERTIFY that the above and foregoing is a full, true and correct copy of Deed from Charles Carstensen and Emma Carstensen to the City of San Diego, California, being Document, No. 179460.

ALLEN H. WRIGHT  
City Clerk of the City of San Diego, California.  
By Clark M. Foote Jr Deputy

EASEMENT

I, Anna H. Burns, a married woman (this property is, however, solely in her name) for and in consideration of the benefits to accrue by the location, construction and maintenance of a sewer line through and across the property herein described, and in consideration of the sum of One Dollar (\$1.00) to me in hand paid, the receipt whereof is hereby acknowledged, do hereby grant to the City of San Diego, a municipal corporation in the County of San Diego, State of California, an easement and right of way through, along and across all that certain real property situate in the City of San Diego, County of San Diego, State of California, particularly described as follows, to-wit:

Lots 5 and 6, Block 56, San Diego Property Union, according to Map thereof filed in the Office of the County Recorder of San Diego County, California. Said property being the separate property of the grantor herein.

To have and to Hold the above granted and described right of way unto the said grantee, its successors and assigns forever, as a right of way for a sewer pipe line.

The purpose of this easement and right of way is for the construction and maintenance of a private sewer lateral inside the property lines, it being understood that the City of San Diego is not to be held liable for any damage resulting from the construction and maintenance of sewer laterals over and across this easement.

In Witness Whereof, I have hereunto set my hand and seal this 28th day of September, 1925.

ANNA H. BURNS (SEAL)

STATE OF CALIFORNIA,) ss.  
COUNTY OF SAN DIEGO,)

On this 28th day of September, 1925, before me, E. H. Brooks, a Notary Public in and for the said County of San Diego, State of California, residing therein, duly commissioned and sworn, personally appeared Anna H. Burns, personally known to me to be the person whose name is subscribed to the within instrument, and she duly acknowledged to me that she executed the same.

In Witness Whereof, I have hereunto set my hand and affixed my official seal, at my office in the County of San Diego, the day and year in this certificate first above written.

E. H. BROOKS,  
Notary Public in and for the County of San  
Diego, State of California.

(SEAL)  
My Commission expires  
May 28, 1926.

RECORDED AT REQUEST OF Grantee Oct. 7 1925 at 30 Min. past 1 o'clock P.M.  
In Book No. 1131 Page 152 of Deeds, Records of San Diego County, Calif.

John H. Ferry, County Recorder  
By N. C. Parsons, Deputy.

I HEREBY CERTIFY that the above and foregoing is a full, true and correct copy of Deed from Anna H. Burns to the City of San Diego, California, being Document, No. 179461.

ALLEN H. WRIGHT  
City Clerk of the City of San Diego, California.

By Clark M. Foote Jr Deputy

DEED

I, Roy R. White and Ora L. White, husband and wife, as joint tenants, for and in consideration of the benefits to accrue by the location, construction and maintenance of a sewer line through and across the property herein described, and in consideration of the sum of One Dollar (\$1.00) to in hand paid, the receipt whereof is hereby acknowledged, do hereby grant to the City of San Diego, a municipal corporation in the County of San Diego, State of California, an easement and right of way through, along and across all that certain real property situate in the City of San Diego, County of San Diego, State of California, particularly described as follows, to-wit:

North Twelve (12) feet of the West Forty (40) feet of Lot Twenty-six (26) in Block One Hundred Fifty-three (153) of University Heights, according to the amended map thereof made by G. A. d' Hemecourt, filed for record in Book 8, page 36 et seq of Lis Pendens in the office of the County Recorder of said San Diego County.

To Have and to Hold the above granted and described right of way unto the said grantee, its successors and assigns forever, as a right of way for a sewer pipe line.

The purpose of this easement and right of way is for the construction and maintenance of a private sewer lateral inside the property lines, it being understood that the City of San Diego is not to be held liable for any damage resulting from the construction and maintenance of sewer laterals over and across this easement.

In Witness Whereof, we have hereunto set our hands and seals this twenty-second day of September 1925.

ROY P. WHITE (SEAL)  
ORA L. WHITE (SEAL)

STATE OF CALIFORNIA,) ss.  
COUNTY OF SAN DIEGO,)

On this 22nd day of September, 1925, before me, Lorraine Roantree, a Notary Public in and for the said County of San Diego, State of California, residing therein, duly commissioned and sworn, personally appeared Roy R. White and Ora L. White, husband and wife as joint tenants, personally known to me to be the persons whose names are subscribed to the within instrument, and they duly acknowledged to me that they executed the same.

In Witness Whereof, I have hereunto set my hand and affixed my official seal, at my office in the County of San Diego, the day and year in this certificate first above written.

LORRAINE ROANTREE

Notary Public in and for the County of San Diego,  
State of California.

(SEAL)  
My Commission expires  
July 25, 1928.

RECORDED AT REQUEST OF Grantee Oct. 7 1925 at 30 Min. past 1 o'clock P.M.  
In Book No. 1128 Page 253 of DEEDS, Records of San Diego County, Calif.

John H. Ferry, County Recorder.  
By N. C. Parsons, Deputy.

I HEREBY CERTIFY that the above and foregoing is a full, true and correct copy of Deed from Roy R. White and Ora L. White, to the City of San Diego, California, being Document, No. 179463.

ALLEN H. WRIGHT  
City Clerk of the City of San Diego, California.

By Clark M. Foote Jr Deputy

Deed

I, HARRIETT NUTTER, a single woman, for and in consideration of the benefits to accrue by the location, construction and maintenance of a sewer line through and across the property herein described, and in consideration of the sum of One Dollar (\$1.00) to me in hand paid, the receipt whereof is hereby acknowledged, do hereby grant to the City of San Diego, a municipal corporation in the County of San Diego, State of California, an easement and right of way through, along and across all that certain real property situate in the City of San Diego, County of San Diego, State of California, particularly described as follows, to-wit:

North Twelve (12) feet of the East One Hundred (100) feet of Lot Twenty-six (26) in Block One Hundred Fifty-three (153) of University Heights, according to the amended map thereof made by G. A. d' Hemecourt, filed for record in Book 8, page 36 et seq of Lis Pendens in the office of the County Recorder of said San Diego County.

To Have and to Hold the above granted and described right of way unto the said grantee, its successors and assigns forever, as a right of way for a sewer pipe line.

The purpose of this easement and right of way is for the construction and maintenance of a private sewer lateral inside the property lines, it being understood that the City of San Diego is not to be held liable for any damage resulting from the construction and maintenance of sewer laterals over and across this easement.

In Witness Whereof, I have hereunto set my hand and seal this twenty-second day of September 1925.

HARRIETT NUTTER (SEAL)

STATE OF CALIFORNIA,) ss.  
COUNTY OF SAN DIEGO,)

On this 25th day of September, 1925, before me, Lorraine Roantree, a Notary Public in and for the said County of San Diego, State of California, residing therein, duly commissioned and sworn, personally appeared Harriet Nutter, a single woman, personally known to me to be the person whose name is subscribed to the within instrument, and she duly acknowledged to me that she executed the same.

In Witness Whereof, I have hereunto set my hand and affixed my official seal, at my office in the County of San Diego, the day and year in this certificate first above written.

(SEAL)

My Commission expires  
July 25, 1928.

RECORDED AT REQUEST OF Grantee Oct. 7 1925 at 30 Min. past 1 o'clock P.M.  
In Book No. 1122 Page 336 of Deeds, Records of San Diego County, Calif.

LORRAINE ROANTREE

Notary Public in and for the County of San Diego,  
State of California.

John H. Ferry, County Recorder  
By N. C. Parsons, Deputy.

I HEREBY CERTIFY that the above and foregoing is a full, true and correct copy of Deed from Harriett Nutter to the City of San Diego, California, Document, No. 179465.

ALLEN H. WRIGHT

City Clerk of the City of San Diego, California.

By Clark M. Fote Jr Deputy.

## EASEMENT

I, W. J. Cowhick & Ida M. Cowhick, husband and wife, for and in consideration of the benefits to accrue by the location, construction and maintenance of a sewer line through and across the property herein described, and in consideration of the sum of One Dollar (\$1.00) to them in hand paid, the receipt whereof is hereby acknowledged, does hereby grant to the City of San Diego, a municipal corporation in the County of San Diego, State of California, an easement and right of way through, along and across all that certain real property situate in the City of San Diego, County of San Diego, State of California, particularly described as follows, to-wit:

Lots Twenty Five (25) Lot Twenty Six (26) South half Lot Twenty Seven (S ½ 27) Blk Sixty Eight (68) W. P. Herberts Subdivision

To Have and to Hold the above granted and described right of way unto the said grantee, its successors and assigns forever, as a right of way for a sewer pipe line.

The purpose of this easement and right of way is for the construction and maintenance of a private sewer lateral inside the property lines, it being understood that the City of San Diego is not to be held liable for any damage resulting from the construction and maintenance of sewer laterals over and across this easement.

In Witness Whereof, we have hereunto set our hands and seals this 24th day of June 1925.

W. J. COWHICK (SEAL)  
IDA M. COWHICK (SEAL)

STATE OF CALIFORNIA, )  
COUNTY OF SAN DIEGO, ) ss.

On this 24th day of June 1925, before me, N. L. Coleman, a Notary Public in and for the said County of San Diego, State of California, residing therein, duly commissioned and sworn, personally appeared W. J. Cowhick and Ida M. Cowhick, personally known to me to be the persons whose names are subscribed to the within instrument, and they duly acknowledged to me that they executed the same.

In Witness Whereof, I have hereunto set my hand and affixed my official seal, at my office in the County of San Diego, the day and year in this certificate first above written.

N. L. COLEMAN

Notary Public in and for the County of San  
Diego, State of California.

(SEAL)

My Commission expires  
Apr. 21, 1929.

I HEREBY CERTIFY that the above and foregoing is a full, true and correct copy of Easement from W. J. Cowhick & Ida M. Cowhick, to the City of San Diego, California, being Document, No. 179467.

ALLEN H. WRIGHT

City Clerk of the City of San Diego, California.

By Clark M. Fote Jr Deputy.

## EASEMENT

I, Daniel Harris & Wife, Lena Harris, for and in consideration of the benefits to accrue by the location, construction and maintenance of a sewer line through and across the property herein described, and in consideration of the sum of One Dollar (\$1.00) to     in hand paid, the receipt whereof is hereby acknowledged, do hereby grant to the City of San Diego, a municipal corporation in the County of San Diego, State of California, an easement and right of way through, along and across all that certain real property situate in the City of San Diego, County of San Diego, State of California, particularly described as follows, to-wit:

Lots Two (2) and Three (3) in Block "E" of Southlook as per Map #1555 of said Southlook tract recorded April 7, 1913, in the County Recorder's office of said County and State.

To Have and to Hold the above granted and described right of way unto the said grantee, its successors and assigns forever, as a right of way for a sewer pipe line.

The purpose of this easement and right of way is for the construction and maintenance of a private sewer lateral inside the property lines, it being understood that the City of San Diego is not to be held liable for any damage resulting from the construction and maintenance of sewer laterals over and across this easement.

In Witness Whereof, We have hereunto set our hands and seals this 20 day of August 1925.

DANIEL HARRIS (SEAL)  
LENA HARRIS (SEAL)

STATE OF CALIFORNIA, )  
CITY and COUNTY OF ) ss.  
SAN FRANCISCO, )

On this 20th day of August, 1925, before me, Hugh T. Sime, a Notary Public in and for the said City and County of San Francisco, State of California, residing therein, duly commissioned and sworn, personally appeared Daniel Harris and Lena Harris, (his wife), personally known to me to be the persons whose names are subscribed to the within instrument, and he duly acknowledged to me that they executed the same.

In Witness Whereof, I have hereunto set my hand and affixed my official seal, at my office in the City & County of San Francisco, the day and year in this certificate first above written.

HUGH T. SIME  
Notary Public in and for the City and County of San Francisco, State of California.

(SEAL)  
My Commission expires July 21, 1929.

RECORDED AT REQUEST OF Grantee Oct. 7, 1925, at 30 Min. past 1 o'clock P.M. In Book No. 1129 Page 287 of Deeds, Records of San Diego County, Calif.

John H. Ferry, County Recorder  
By N. C. Parsons, Deputy.

I HEREBY CERTIFY that the above and foregoing is a full, true and correct copy of Deed from Daniel Harris and Lena Harris to the City of San Diego, California, being Document, 179469.

ALLEN H. WRIGHT  
City Clerk of the City of San Diego, California.  
By Clark M. Foote Jr Deputy.

EASEMENT

I, W. J. Cowhick, Ida Cowhick, Husband & wife for and in consideration of the benefits to accrue by the location, construction and maintenance of a sewer line through and across the property herein described, and in consideration of the sum of One Dollar (\$1.00) to them in hand paid, the receipt whereof is hereby acknowledged, does hereby grant to the City of San Diego, a municipal corporation in the County of San Diego, State of California, an easement and right of way through, along and across all that certain real property situate in the City of San Diego, County of San Diego, State of California, particularly described as follows, to-wit:

Lot Twelve (12) and Thirteen (13) Block Sixty Four (64) Normal Heights.

To Have and to Hold the above granted and described right of way unto the said grantee, its successors and assigns forever, as a right of way for a sewer pipe line.

The purpose of this easement and right of way is for the construction and maintenance of a private sewer lateral inside the property lines, it being understood that the City of San Diego is not to be held liable for any damage resulting from the construction and maintenance of sewer laterals over and across this easement.

In Witness Whereof, we have hereunto set our hands and seal 24 this 24th day of June 1925.

W. J. COWHICK (SEAL)  
IDA M. COWHICK (SEAL)

STATE OF CALIFORNIA,) ss.  
COUNTY OF SAN DIEGO,)

On this 24th day of June, 1925, before me, N. L. Coleman, a Notary Public in and for the said County of San Diego, State of California, residing therein, duly commissioned and sworn, personally appeared W. J. Cowhick and Ida M. Cowhick, personally known to me to be the persons whose name are subscribed to the within instrument, and they duly acknowledged to me that they executed the same.

In Witness Whereof, I have hereunto set my hand and affixed my official seal, at my office in the County of San Diego, the day and year in this certificate first above written.

N. L. COLEMAN  
Notary Public in and for the County of San Diego, State of California.

(SEAL)  
My Commission expires Apr. 21, 1929

RECORDED AT REQUEST OF Grantee Oct. 7 1925 at 30 Min. past 1 o'clock P.M. In Book No. 1121 Page 260 of deeds, Records of San Diego County, Calif.

John H. Ferry, County Recorder  
By N. C. Parsons, Deputy.

I HEREBY CERTIFY that the above and foregoing is a full, true and correct copy of Deed from W. J. Cowhick and Ida M. Cowhick to the City of San Diego, California, being Document, No. 179471.

ALLEN H. WRIGHT  
City Clerk of the City of San Diego, California  
By Clark M. Foote Jr Deputy

RIGHT OF WAY CONTRACT

Anna L. and F. G. Bolling, wife and husband, and Theodor Schroeder and Marie Schroeder, husband and wife for and in consideration of the benefits to accrue by the location and construction of a sewer line by the City of San Diego, California, through and across the property hereinafter described, and in consideration of the sum of One Dollar (\$1.00), to us in hand paid, the receipt whereof is hereby acknowledged, to hereby grant to the City of San Diego, a municipal corporation in the County of San Diego, State of California, an easement and right of way for the construction and maintenance of a line of sewers through, along and across all that certain real property, situate in the City of San Diego, County of San Diego, State of California, particularly described as follows, to-wit:

The Northerly six feet of Lot Eight (8), Resubdivision of Block 33, Normal Heights, according to Map thereof No. 1049, filed in the Office of the County Recorder of San Diego County, California.

To Have and to Hold the above granted and described right of way unto the said City of San Diego, its successors and assigns forever, as a right of way for a sewer pipe line.

In Witness Whereof we have hereunto set our hands and seals this second day of October, 1925.


ANNA L. BOLLING (SEAL)  
F. G. BOLLING (SEAL)  
THEODOR SCHROEDER (SEAL)  
MARIE SCHROEDER

STATE OF CALIFORNIA,) ss.  
COUNTY OF SAN DIEGO,)

On this Second day of October, 1925, before me, E. H. Holmboe, a Notary Public in and for the said County of San Diego, State of California, residing therein, duly commissioned and sworn, personally appeared Anna L. Bolling and F. G. Bolling and Theodor Schroeder and Marie Schroeder, personally known to me to be the persons whose names are subscribed to the within instrument, and they duly acknowledged to me

RECORDED AT REQUEST OF Grantee Oct. 7 1925 at 30 Min. past 1  
o'clock P.M. In Book No. 1121 Page 261 of deeds Records of San Diego  
County, Calif.

John H. Ferry, County Recorder  
By N. C. Parsons, Deputy



they executed the same.

In Witness Whereof, I have hereunto set my hand and affixed my official seal, at my office in the County of San Diego, the day and year in this certificate first above written.

E. H. HOLMBOE  
Notary Public in and for the County of San Diego,  
State of California.

(SEAL)  
My Commission expires  
July 28, 1929.

RECORDED AT REQUEST OF Grantee, Oct. 7 1925 at 30th Min. past 1 o'clock P.M.  
In Book No. 1131 Page 149 of Deeds, Records of San Diego County, Calif.

John H. Ferry, County Recorder  
By N. C. Parsons, Deputy.

I HEREBY CERTIFY that the above and foregoing is a full, true and correct copy of Right of Way Contract from Anna L. Bolling, F. G. Bolling, Theodor Schroeder and Marie Schroeder to the City of San Diego, California, being Document, No. 179527

ALLEN H. WRIGHT  
City Clerk of the City of San Diego, California.

*By Clark M. Foste Jr., Deputy*

RIGHT OF WAY CONTRACT

We, B. J. and Ingeborg Carteri, husband and wife, for and in consideration of the benefits to accrue by the location and construction of a sewer line by the City of San Diego, California, through and across the property hereinafter described, and in consideration of the sum of One Dollar (\$1.00), to us in hand paid, the receipt whereof is hereby acknowledged, do hereby grant to the City of San Diego, a municipal corporation in the County of San Diego, State of California, an easement and right of way for the construction and maintenance of a line of sewers through, along and across all that certain real property, situate in the City of San Diego, County of San Diego, State of California, particularly described as follows, to-wit:

The East Four (4) feet of the North Two Hundred Ninety-nine (299) feet of the West Forty and 50/100 (40.50) feet of Lot 3, Block 29, Normal Heights; ALSO, The West Four (4) feet of the West 40.50 feet of the South 48 feet of the North 280 feet of Lot 3, Block 28, Normal Heights.

Said Normal Heights being according to Map thereof No. 985, filed in the Office of the County Recorder of San Diego County, California.

To Have and to Hold the above granted and described right of way unto the said City of San Diego, its successors and assigns forever, as a right of way for a sewer pipe line.

In Witness Whereof we have hereunto set our hands and seals this 22nd day of September, 1925.

B. J. CARTERI (SEAL)  
INGEBORG CARTERI (SEAL)

STATE OF CALIFORNIA,) ss.  
COUNTY OF SAN DIEGO,)

On this 22nd day of September, 1925, before me, E. H. Holmboe, a Notary Public in and for the said County of San Diego, State of California, residing therein, duly commissioned and sworn, personally appeared B. J. Carteri and Ingeborg Carteri, personally known to me to be the persons whose names are subscribed to the within instrument, and they duly acknowledged to me they executed the same.

In Witness Whereof, I have hereunto set my hand and affixed my official seal, at my office in the County of San Diego, the day and year in this certificate first above written.

E. H. HOLMBOE  
Notary Public in and for the County of San Diego, State of California.

(SEAL)  
My Commission expires  
July 28, 1929.

RECORDED AT REQUEST OF Grantee Oct. 7 1925 at 30 Min. past 1 o'clock P.M.  
In Book No. 1121 Page 251 of deeds, Records of San Diego County, Calif.

John H. Ferry County Recorder  
By N. C. Parsons, Deputy.

I HEREBY CERTIFY that the above and foregoing is a full, true and correct copy of Right of Way Contract from B. J. Carteri and Ingeborg Carteri to the City of San Diego, California, being Document, No. 179528.

ALLEN H. WRIGHT  
City Clerk of the City of San Diego, California

By *Clark M. Foste Jr.* Deputy

RIGHT OF WAY CONTRACT

We, Emma E. Cartwright, a widow, Paul J. and Huldah J. Sours, husband and wife, for and in consideration of the benefits to accrue by the location and construction of a sewer line by the City of San Diego, California, through and across the property hereinafter described, and in consideration of the sum of One Dollar (\$1.00), to us in hand paid, the receipt whereof is hereby acknowledged, do hereby grant to the City of San Diego, a municipal corporation in the County of San Diego, State of California, an easement and right of way for the construction and maintenance of a line of sewers through, along and across all that certain real property, situate in the City of San Diego, County of San Diego, State of California, particularly described as follows, to-wit:

The West Four feet of the North Forty (40) feet of Lot 3, Block 28, Normal Heights, according to Map thereof No. 985, filed in the Office of the County Recorder of said San Diego County.

To Have and to Hold the above granted and described right of way unto the said City of San Diego, its successors and assigns forever, as a right of way for a sewer pipe line.

In Witness Whereof we have hereunto set our hands and seals this 26th day of September, 1925.

EMMA E. CARTWRIGHT (SEAL)  
PAUL J. SOURS (SEAL)  
HULDAH J. SOURS (SEAL)

STATE OF CALIFORNIA,) ss.  
COUNTY OF SAN DIEGO,)



On this 26th day of September, 1925, before me, E. H. Holmboe, a Notary Public in and for the said County of San Diego, State of California, residing therein, duly commissioned and sworn, personally appeared Emma E. Cartwright, Paul J. Sours and Huldah J. Sours, personally known to me to be the persons whose names are subscribed to the within instrument, and they duly acknowledged to me they executed the same.

In Witness Whereof, I have hereunto set my hand and affixed my official seal, at my office in the County of San Diego, the day and year in this certificate first above written.

E. H. HOLMBOE  
Notary Public in and for the County of San Diego, State of California.

(SEAL)  
My Commission expires  
July 28, 1929.

RECORDED AT REQUEST OF Grantee Oct. 7 1925 at 30 Min. past 1 o'clock P.M.  
In Book No. 1121 Page 253 of deeds, Records of San Diego County, Calif.

John H. Ferry, County Recorder  
By N. C. Parsons, Deputy.

I HEREBY CERTIFY that the above and foregoing is a full, true and correct copy of Right of Way Contract from Emma E. Cartwright, Paul J. Sours and Huldah J. Sours to the City of San Diego, California, being Document, No. 179529.

ALLEN H. WRIGHT  
City Clerk of the City of San Diego, California

By Clark M. Foote Jr Deputy

RIGHT OF WAY CONTRACT

Roy B. Felt and Jennie E. Felt, husband and wife for and in consideration of the benefits to accrue by the location and construction of a sewer line by the City of San Diego, California, through and across the property hereinafter described, and in consideration of the sum of One Dollar (\$1.00), to us in hand paid, the receipt whereof is hereby acknowledged, do hereby grant to the City of San Diego, a municipal corporation in the County of San Diego, State of California, an easement and right of way for the construction and maintenance of a line of sewers through, along and across all that certain real property, situate in the City of San Diego, County of San Diego, State of California, particularly described as follows, to-wit:

The East Four (4) feet of the South Fifty (50) feet of the North One Hundred Forty (140) feet of Lot 7, Block 26, Normal Heights, according to Map thereof No. 985, filed in the Office of the County Recorder of said San Diego County.

To Have and to Hold the above granted and described right of way unto the said City of San Diego, its successors and assigns forever, as a right of way for a sewer pipe line.

In Witness Whereof we have hereunto set our hands and seals this 3d day of October, 1925.

ROY B. FELT (SEAL)  
JENNIE E. FELT (SEAL)

STATE OF CALIFORNIA, )  
COUNTY OF SAN DIEGO, ) ss.

On this Third day of October, 1925, before me, E. H. Holmboe, a Notary Public in and for the said County of San Diego, State of California, residing therein, duly commissioned and sworn, personally appeared Roy B. Felt and Jennie E. Felt, personally known to me to be the persons whose names are subscribed to the within instrument, and they duly acknowledged to me they executed the same.

In Witness Whereof, I have hereunto set my hand and affixed my official seal, at my office in the County of San Diego, the day and year in this certificate first above written.

E. H. HOLMBOE  
Notary Public in and for the County of San Diego, State of California.

(SEAL)  
My Commission expires  
July 28, 1929

RECORDED AT REQUEST OF Grantee Oct. 7 1925 at 30 Min. past 1 o'clock P.M.  
In Book No. 1129 Page 280 of Deeds, Records of San Diego County, Calif.

John H. FERRY, County Recorder  
By N. C. Parsons, Deputy.

I HEREBY CERTIFY that the above and foregoing is a full, true and correct copy of Right of Way Contract from Roy B. Felt and Jennie E. Felt to the City of San Diego, California, being Document, No. 179530.

ALLEN H. WRIGHT  
City Clerk of the City of San Diego, California

By Clark M. Foote Jr Deputy.

RIGHT OF WAY CONTRACT

We, L. L. and Everlyn G. Lindenmayer, husband and wife, and, Coleman Mortgage Company, a Corporation for and in consideration of the benefits to accrue by the location and construction of a sewer line by the City of San Diego, California, through and across the property hereinafter described, and in consideration of the sum of One Dollar (\$1.00), to us in hand paid, the receipt whereof is hereby acknowledged, do hereby grant to the City of San Diego, a municipal corporation in the County of San Diego, State of California, an easement and right of way for the construction and maintenance of a line of sewers through, along and across all that certain real property, situate in the City of San Diego, County of San Diego, State of California, particularly described as follows, to-wit:

The West Four (4) feet of the South Forty-eight (48) feet of the North Eighty-eight (88) feet of Lot 3, Block 28, Normal Heights, according to Map thereof No. 985, filed in the Office of the County Recorder of San Diego County, California.

To Have and to Hold the above granted and described right of way unto the said City of San Diego, its successors and assigns forever, as a right of way for a sewer pipe line.

In Witness Whereof we have hereunto set our hands and seals this 30th day of September, 1925.

L. L. LINDENMAYER (SEAL)  
EVERLYN G. LINDENMAYER (SEAL)

COLEMAN MORTGAGE COMPANY, (SEAL)  
By N. L. COLEMAN, President  
M. D. De MUTH, Secretary

(SEAL)  
STATE OF CALIFORNIA,  
COUNTY OF SAN DIEGO,) ss.

On this 30th day of September, 1925, before me, E. H. Holmboe, a Notary Public in and for the said County of San Diego, State of California, residing therein, duly commissioned and sworn, personally appeared L. L. Lindenmayer and Everlyn G. Lindenmayer, personally known to me to be the persons whose names are subscribed to the within instrument, and they duly acknowledged to me they executed the same.

In Witness Whereof, I have hereunto set my hand and affixed my official seal, at my office in the County of San Diego, the day and year in this certificate first above written.

E. H. HOLMBOE,  
Notary Public in and for the County of San Diego,  
State of California.

(SEAL)  
My Commission expires  
July 28, 1929.  
STATE OF CALIFORNIA,  
COUNTY OF SAN DIEGO,) ss.

On this 30th day of September, 1925, before me, E. H. Holmboe, a Notary Public in and for the said County of San Diego, State of California, residing therein, duly commissioned and sworn, personally appeared N. L. Coleman known to me to be the President and M. D. De Muth known to me to be the Secretary of the Corporation that executed the within instrument, known to me to be the persons who executed the within Instrument on behalf of the Corporation therein named, and acknowledged to me that such Corporation executed the same.

In Witness Whereof, I have hereunto set my hand and affixed my official seal, at my office in the County of San Diego, the day and year in this certificate first above written.

E. H. HOLMBOE  
Notary Public in and for the County of San  
Diego, State of California.

(SEAL)  
My Commission expires  
July 28, 1929.

RECORDED AT REQUEST OF Grantee Oct. 7 1925 at 30 Min. past 1 o'clock P.M.  
In Book No. 1076 Page 298 of Deeds, Records of San Diego County, Calif.

John H. Ferry, County Recorder  
By N. C. Parsons, Deputy.

I HEREBY CERTIFY that the above and foregoing is a full, true and correct copy of Right of Way Contract from L. L. Lindenmayer, Everlyn G. Lindenmayer and Coleman Mortgage Company, to the City of San Diego, California, being Document, No. 179531.

ALLEN H. WRIGHT  
City Clerk of the City of San Diego, California.  
By Clark M. Foote Jr Deputy.

RIGHT OF WAY CONTRACT

Walter A. and Hazel Vivian Louissan, husband and wife, for and in consideration of the benefits to accrue by the location and construction of a sewer line by the City of San Diego, California, through and across the property hereinafter described, and in consideration of the sum of One Dollar (\$1.00), to us in hand paid, the receipt whereof is hereby acknowledged, do hereby grant to the City of San Diego, a municipal corporation in the County of San Diego, State of California, an easement and right of way for the construction and maintenance of a line of sewers through, along and across all that certain real property, situate in the City of San Diego, County of San Diego, State of California, particularly described as follows, to-wit:

The Northerly six feet of the Westerly 10.50 feet of Lot 6, Resubdivision of Block 33, Normal Heights, according to Map thereof No. 1049, filed in the Office of the County Recorder of San Diego County, California.

To Have and to Hold the above granted and described right of way unto the said City of San Diego, its successors and assigns forever, as a right of way for a sewer pipe line.

In Witness Whereof we have hereunto set our hands and seals this 1st day of October, 1925.

WALTER A. LOUISSAN (SEAL)  
HAZEL VIVIAN LOUISSAN (SEAL)

STATE OF CALIFORNIA,  
COUNTY OF SAN DIEGO,) ss.

On this 1st day of October, 1925, before me, E. H. Holmboe, a Notary Public in and for the said County of San Diego, State of California, residing therein, duly commissioned and sworn, personally appeared Walter A. Louissan and Hazel Vivian Louissan personally known to me to be the persons whose names are subscribed to the within instrument, and they duly acknowledged to me they executed the same.

In Witness Whereof, I have hereunto set my hand and affixed my official seal, at my office in the County of San Diego, the day and year in this certificate first above written.

E. H. HOLMBOE  
Notary Public in and for the County of San  
Diego, State of California.

(SEAL)  
My Commission expires  
July 28, 1925.

RECORDED AT REQUEST OF Grantee Oct. 7 1925 at 30 Min. past 1 o'clock P.M.  
In Book No. 1076 Page 300 of Deeds, Records of San Diego County, Calif.

John H. Ferry, County Recorder  
By N. C. Parsons, Deputy.

I HEREBY CERTIFY that the above and foregoing is a full, true and correct copy of Right of Way Contract from Walter A. Louissan and Hazel Vivian Louissan, to the City of San Diego, California, being Document, No. 179532.

ALLEN H. WRIGHT  
City Clerk of the City of San Diego, California  
By Clark M. Foote Jr Deputy

RIGHT OF WAY CONTRACT

I, Louisa E. McCuiston, a widow for and consideration of the benefits to accrue by the location and construction of a sewer line by the City of San Diego, California, through, and across the property hereinafter described, and in consideration of the sum of One Dollar (\$1.00), to me in hand paid, the receipt whereof is hereby acknowledged, do hereby grant to the City of San Diego, a municipal corporation in the County of San Diego, State of California, an easement and right of way for the construction and maintenance of a line of sewers through, along and across all that certain real property, situate in the City of San Diego, County of San Diego, State of California, particularly described as follows, to-wit:

The East Four (4) feet of the South fifty (50) feet of the North One Hundred (100) feet of Lot 7, Block 27, Normal Heights, according to Map thereof No. 985, filed in the Office of the County Recorder of San Diego County, California.

To Have and to Hold the above granted and described right of way unto the said City of San Diego, its successors and assigns forever, as a right of way for a sewer pipe line.

In Witness Whereof I have hereunto set my hand and seal this 24th day of September, 1925.

LOUISA E. Mc CUISTION (SEAL)

STATE OF CALIFORNIA,)
COUNTY OF SAN DIEGO,) ss.

On this 24th day of September, 1925, before me, E. H. Holmboe, a Notary Public in and for the said County of San Diego, State of California, residing therein, duly commissioned and sworn, personally appeared Louisa E. McCuiston, personally known to me to be the person whose name is subscribed to the within instrument, and she duly acknowledged to me she executed the same.

In Witness Whereof, I have hereunto set my hand and affixed my official seal, at my office in the County of San Diego, the day and year in this certificate first above written.

E. H. HOLMBOE

Notary Public in and for the County of San Diego, State of California.

(SEAL)

My Commission expires July 28, 1929

RECORDED AT REQUEST OF Grantee, Oct. 7 1925 at 30 Min. past 1 o'clock P.M. In Book No. 1122 Page 332 of Deeds, Records of San Diego County, Calif.

John H. Ferry, County Recorder
By N. C. Parsons, Deputy.

I HEREBY CERTIFY that the above and foregoing is a full, true and correct copy of Right of Way Contract from Louisa E. Mc Cuiston, to the City of San Diego, California, being Document, No. 179533.

ALLEN H. WRIGHT

City Clerk of the City of San Diego, California

By Clark M. Foote Jr Deputy

RIGHT OF WAY CONTRACT

I, Annie E. Markle, a widow, for and in consideration of the benefits to accrue by the location and construction of a sewer line by the City of San Diego, California, through and across the property hereinafter described, and in consideration of the sum of One Dollar (\$1.00), to me in hand paid, the receipt whereof is hereby acknowledged, do hereby grant to the City of San Diego, a municipal corporation in the County of San Diego, State of California, an easement and right of way for the construction and maintenance of a line of sewers through, along and across all that certain real property, situate in the City of San Diego, County of San Diego, State of California, particularly described as follows, to-wit:

The East Four (4) feet of the North Forty-five (45) feet of Lot 7, Block 26, Normal Heights, according to Map thereof No. 985, filed in the Office of the County Recorder of San Diego County, California.

To Have and to Hold the above granted and described right of way unto the said City of San Diego, its successors and assigns forever, as a right of way for a sewer pipe line.

In Witness Whereof I have hereunto set my hand and seal this 28th day of September, 1925.

ANNIE E. MARKLE (SEAL)

STATE OF CALIFORNIA,)
COUNTY OF SAN DIEGO,) ss.

On this 28th day of September, 1925, before me, E. H. Holmboe, a Notary Public in and for the said County of San Diego, State of California, residing therein, duly commissioned and sworn, personally appeared Annie E. Markle personally known to me to be the person whose name is subscribed to the within instrument, and she duly acknowledged to me she executed the same.

In Witness Whereof, I have hereunto set my hand and affixed my official seal, at my office in the County of San Diego, the day and year in this certificate first above written.

E. H. HOLMBOE

Notary Public in and for the County of San Diego, State of California.

(SEAL)

My Commission expires July 28, 1929.

RECORDED AT REQUEST OF Grantee Oct. 7 1925, at 30 Min. past 1 o'clock P.M. In Book No. 1076 Page 304 of Deeds, Records of San Diego County, Calif.

John H. Ferry, County Recorder
By N. C. Parsons, Deputy.

I HEREBY CERTIFY that the above and foregoing is a full, true and correct copy of Right of Way Contract from Annie E. Markle, to the City of San Diego, California, being Document, No. 179534.

ALLEN H. WRIGHT

City Clerk of the City of San Diego, California.

By Clark M. Foote Jr Deputy

RIGHT OF WAY CONTRACT

We, William P. and Elizabeth R. Mayer, husband and wife, for and in consideration of the benefits to accrue by the location and construction of a sewer line by the City of San Diego, California, through and across the property hereinafter described, and in consideration of the sum of One Dollar (\$1.00), to us in hand paid, the receipt whereof is hereby acknowledged, do hereby grant to the City of San Diego, a municipal corporation in the County of San Diego, State of California, an easement and right of way for the construction and maintenance of a line of sewers through, along and across all that certain real property, situate in the City of San Diego, County of San Diego, State of California, particularly described as follows, to-wit:

The West Four (4) feet of the North Fifty (50) feet of Lot 4, Block 29, Normal Heights, according to Map thereof No. 985, filed in the Office of the County Recorder of San Diego County, California.

To Have and to Hold the above granted and described right of way unto the said City of San Diego, its successors and assigns forever, as a right of way for a sewer pipe line.

In Witness Whereof we have hereunto set our hands and seals this 26th day of September, 1925.

WILLIAM P. MAYER (SEAL)  
ELIZABETH R. MAYER (SEAL)

STATE OF CALIFORNIA,) ss.  
COUNTY OF SAN DIEGO,)

On this 26th day of September, 1925, before me, E. H. Holmboe, a Notary Public in and for the said County of San Diego, State of California, residing therein, duly commissioned and sworn, personally appeared William P. Mayer and Elizabeth R. Mayer, personally known to me to be the persons whose names are subscribed to the within instrument, and they duly acknowledged to me they executed the same.

In Witness Whereof, I have hereunto set my hand and affixed my official seal, at my office in the County of San Diego, the day and year in this certificate first above written.

E. H. HOLMBOE  
Notary Public in and for the County of San Diego, State of California.

(SEAL)  
My Commission expires July 28, 1929.

RECORDED AT REQUEST OF Grantee Oct. 7 1925 at 30 Min. past 1 o'clock P.M. In Book No. 1122 Page 329 of Deeds, Records of San Diego County, Calif.

John H. Ferry, County Recorder  
By N. C. Parsons, Deputy

I HEREBY CERTIFY that the above and foregoing is a full, true and correct copy of Right of Way Contract from William P. Mayer and Elizabeth R. Mayer, to the City of San Diego, California, being Document, No. 179535.

ALLEN H. WRIGHT  
City Clerk of the City of San Diego, California  
By Clark M. Foote Jr Deputy

RIGHT OF WAY CONTRACT

We, William P. Mayer and Elizabeth Mayer, husband and wife, for and in consideration of the benefits to accrue by the location and construction of a sewer line by the City of San Diego, California, through and across the property hereinafter described, and in consideration of the sum of One Dollar (\$1.00), to us in hand paid, the receipt whereof is hereby acknowledged, do hereby grant to the City of San Diego, a municipal corporation in the County of San Diego, State of California, an easement and right of way for the construction and maintenance of a line of sewers through, along and across all that certain real property, situate in the City of San Diego, County of San Diego, State of California, particularly described as follows, to-wit:

The West Four (4) feet of the South 100 feet of the North 150 feet of Lot 4, Block 29, Normal Heights, according to Map thereof No. 985, filed in the Office of the County Recorder of San Diego County, California.

To Have and to Hold the above granted and described right of way unto the said City of San Diego, its successors and assigns forever, as a right of way for a sewer pipe line.

In Witness Whereof we have hereunto set our hands and seals this 26th day of September, 1925.

WILLIAM P. MAYER (SEAL)  
ELIZABETH MAYER (SEAL)

STATE OF CALIFORNIA,) ss.  
COUNTY OF SAN DIEGO,)

On this 26th day of September, 1925, before me, E. H. Holmboe, a Notary Public in and for the said County of San Diego, State of California, residing therein, duly commissioned and sworn, personally appeared William P Mayer and Elizabeth Mayer, personally known to me to be the persons whose names are subscribed to the within instrument, and they duly acknowledged to me they executed the same.

In Witness Whereof, I have hereunto set my hand and affixed my official seal, at my office in the County of San Diego, the day and year in this certificate first above written.

E. H. HOLMBOE  
Notary Public in and for the County of San Diego, State of California.

(SEAL)  
My Commission expires July 28, 1929.

RECORDED AT REQUEST OF Grantee Oct. 7 1925, at 30 Min. past 1 o'clock P.M. In Book No. 1076 Page 310 of Deeds, Records of San Diego County, Calif.

John H. Ferry, County Recorder  
By N. C. Parsons, Deputy.

I HEREBY CERTIFY that the above and foregoing is a full, true and correct copy of Right of Way Contract from William P. Mayer and Elizabeth Mayer to the City of San Diego, California, being Document, No. 179536.

ALLEN H. WRIGHT  
City Clerk of the City of San Diego, California.  
By Clark M. Foote Jr Deputy.

QUITCLAIM EASEMENT

SAN DIEGO TRUST & SAVINGS BANK, a corporation for and in consideration of One Dollar does hereby remise, release and quitclaim to The City of San Diego, a Corporation, in the County of San Diego, State of California, an easement and right of way for the construction and maintenance of a line of sewers through, along and across, all that real property situated in the City of San Diego, County of San Diego, State of California, bounded and described as follows:

The West four (4) feet of the South One Hundred (100) feet of Lot Four (4), Block Twenty-nine (29), Normal Heights, according to Map thereof No. 985, filed in the Office of the County Recorder of San Diego County, California.

To Have and to Hold the above quitclaimed and described easement unto the said grantee, its successors and assigns forever as a right of way for the construction and maintenance of a sewer pipe line.

IN WITNESS WHEREOF: said Corporation has caused this instrument to be executed by its proper officers and its corporate seal affixed this second day of October 1925

San Diego Trust & Savings Bank  
By M. T. GILMORE, President  
Attest: C. L. REED, ASST. Secretary.

(SEAL)

STATE OF CALIFORNIA,) ss.  
COUNTY OF SAN DIEGO,)

On this second day of October A. D. Nineteen Hundred and twenty-five (1925) before me, EMMELINE BURNS, a Notary Public in and for said County, residing therein, duly commissioned and sworn, personally appeared M. T. GILMORE known to me to be the President, and C. L. REED known to me to be the Assistant Secretary of the Corporation that executed the within instrument, known to me to be the persons who executed the within instrument on behalf of the Corporation within named, and acknowledged to me that such Corporation executed the same.

In Witness Whereof, I have hereunto set my hand and affixed my Official Seal, in the County of San Diego, State of California, the day and year in this certificate first above written.

EMMELINE BURNS

(SEAL)

Notary Public in and for the County of San Diego  
My Commission Expires Jan. 25th, 1927 State of California.

I HEREBY CERTIFY that the above and foregoing is a full, true and correct copy of Quitclaim Easement from the San Diego Trust and Savings Bank to the City of San Diego, California, being Document, No. 179537.

ALLEN H. WRIGHT  
City Clerk of the City of San Diego, California.

By Clark M. Foote Jr Deputy.

QUITCLAIM EASEMENT

San Diego Trust & Savings Bank, a corporation, for and in consideration of One Dollar does hereby remise, release and quitclaim to The City of San Diego, a Municipal Corporation in the County of San Diego, State of California, an easement and right of way for the construction and maintenance of a sewer pipe line through, along and across all that real property situated in the City of San Diego, County of San Diego, State of California, bounded and described as follows:

The Northerly six feet of the Westerly 10.50 feet of Lot 6, Resubdivision of Block 33, Normal Heights, according to Map thereof No. 1049, filed in the Office of the County Recorder of said San Diego County.

To Have and to Hold the above quitclaimed and described easement unto the said grantee, its successors and assigns forever.

IN WITNESS WHEREOF: Said Corporation has caused this instrument to be executed by its proper officers and its corporate seal affixed this 1st day of October, 1925.

SAN DIEGO TRUST & SAVINGS BANK  
By M. T. GILMORE, President  
Attest: C. W. WILSON, Secretary

(SEAL)

STATE OF CALIFORNIA,) ss.  
COUNTY OF SAN DIEGO,)

On this first day of October A.D. Nineteen Hundred and Twenty-five before me, EMMELINE BURNS, a Notary Public in and for said County, residing therein, duly commissioned and sworn, personally appeared M. T. GILMORE known to me to be the President, and C. W. WILSON known to me to be the Secretary of the Corporation that executed the within instrument, known to me to be the persons who executed the within instrument on behalf of the Corporation within named, and acknowledged to me that such Corporation executed the same.

In Witness Whereof, I have hereunto set my hand and affixed my Official Seal, in the County of San Diego, State of California, the day and year in this certificate first above written.

EMMELINE BURNS

(SEAL)

Notary Public in and for the County of San Diego, State of California.

RECORDED AT REQUEST OF Grantee Oct. 7 1925 at 30 Min. past 1 o'clock P.M.  
In Book No. 1133 Page 177 of Deeds, Records of San Diego County, Calif.


John H. Ferry, County Recorder  
By N. C. Parsons, Deputy.

I HEREBY CERTIFY that the above and foregoing is a full, true and correct copy of Quitclaim Easement from the San Diego Trust and Savings Bank to the City of San Diego, California, being Document, No. 179538.

ALLEN H. WRIGHT  
City Clerk of the City of San Diego, California.

By Clark M. Foote Jr Deputy.

RECORDED AT REQUEST OF Grantee Oct. 7 1925 at 30 Min. past 1 o'clock P.M.  
In Book No. 1133 Page 178, of Deeds, Records of San Diego County, Calif.  
John H. Ferry, County Recorder  
By N. C. Parsons, Deputy



RIGHT OF WAY CONTRACT

I, William J. Saunders, a bachelor, for and in consideration of the benefits to accrue by the location and construction of a sewer line by the City of San Diego, California, through and across the property hereinafter described, and in consideration of the sum of One Dollar (\$1.00), to me in hand paid, the receipt whereof is hereby acknowledged, do hereby grant to the City of San Diego, a municipal corporation in the County of San Diego, State of California, an easement and right of way for the construction and maintenance of a line of sewers through, along and across all that certain real property, situate in the City of San Diego, County of San Diego, State of California, particularly described as follows, to-wit:

The East Four (4) feet of the North Forty-five (45) feet of the South Two Hundred Thirty-five (235) feet of Lot 7, Block 26, Normal Heights, according to Map thereof No. 985, filed in the Office of the County Recorder of San Diego County, California.

To Have and to Hold the above granted and described right of way unto the said City of San Diego, its successors and assigns forever, as a right of way for a sewer pipe line.

In Witness Whereof I have hereunto set my hand and seal this twenty eighth day of September, 1925.

WILLIAM J. SAUNDERS (SEAL)

STATE OF CALIFORNIA,)
COUNTY OF SAN DIEGO,) ss.

On this 28th day of September, 1925, before me, E. H. Holmboe, a Notary Public in and for the said County of San Diego, State of California, residing therein, duly commissioned and sworn, personally appeared William J. Saunders personally known to me to be the person whose name is subscribed to the within instrument, and he duly acknowledged to me that he executed the same.

In Witness Whereof, I have hereunto set my hand and affixed my official seal, at my office in the County of San Diego, the day and year in this certificate first above written.

E. H. HOLMBOE
Notary Public in and for the County of San Diego, State of California.

(SEAL)
My Commission expires
July 28, 1929

RECORDED AT REQUEST OF Grantee Oct. 7 1925 at 30 Min. past 1 o'clock P.M.
In Book No. 1133 Page 179 of Deeds, Records of San Diego County, Calif.

John H. Ferry, County Recorder
By N. C. Parsons, Deputy.

I HEREBY CERTIFY that the above and foregoing is a full, true and correct copy of Right of Way Contract from William J. Saunders to the City of San Diego, California, being Document, No. 179539.

ALLEN H. WRIGHT
City Clerk of the City of San Diego, California.
By Clark M. Foote Jr Deputy.

RIGHT OF WAY CONTRACT

We, Thomas J. Taylor and Annie Taylor, husband and wife, for and in consideration of the benefits to accrue by the location and construction of a sewer line by the City of San Diego, California, through and across the property hereinafter described, and in consideration of the sum of One Dollar (\$1.00), to us in hand paid, the receipt whereof is hereby acknowledged, do hereby grant to the City of San Diego, a municipal corporation in the County of San Diego, State of California, an easement and right of way for the construction and maintenance of a line of sewers through, along and across all that certain real property situate in the City of San Diego, County of San Diego, State of California, particularly described as follows, to-wit:

The West Four (4) feet of the South Forty-eight (48) feet of the North Two Hundred Thirty-two (232) feet of Lot 3, Block 28, Normal Heights, according to Map thereof No. 985, filed in the Office of the County Recorder of San Diego County, California.

To Have and to Hold the above granted and described right of way unto the said City of San Diego, its successors and assigns forever, as a right of way for a sewer pipe line.

In Witness Whereof we have hereunto set our hands and seals this 28th day of September, 1925.

THOMAS J. TAYLOR (SEAL)
ANNIE TAYLOR (SEAL)

STATE OF CALIFORNIA,)
COUNTY OF SAN DIEGO,) ss.

On this 28th day of September, 1925, before me, E. H. Holmboe, a Notary Public in and for the said County of San Diego, State of California, residing therein, duly commissioned and sworn, personally appeared Thomas J. Taylor and Annie Taylor, personally known to me to be the persons whose names are subscribed to the within instrument, and they duly acknowledged to me they executed the same.

In Witness Whereof, I have hereunto set my hand and affixed my official seal, at my office in the County of San Diego, the day and year in this certificate first above written.

E. H. HOLMBOE
Notary Public in and for the County of San Diego, State of California.

(SEAL)
My Commission expires
July 28, 1925.

RECORDED AT REQUEST OF Grantee Oct. 7 1925 at 30 Min. past 1 o'clock P.M.
In Book No. 1128 Page 247 of DEEDS, Records of San Diego County, Calif.

John H. Ferry, County Recorder
By N. C. Parsons, Deputy

I HEREBY CERTIFY that the above and foregoing is a full, true and correct copy of Right of Way Contract from Thomas J. Taylor and Annie Taylor, to the City of San Diego, California, being Document, No. 179540.

ALLEN H. WRIGHT
City Clerk of the City of San Diego, California.
By Clark M. Foote Jr Deputy.



RIGHT OF WAY CONTRACT

E. Arthur Wahrenbrock and Elsie L. Wahrenbrock, husband and wife, for and in consideration of the benefits to accrue by the location and construction of a sewer line by the City of San Diego, California, through and across the property hereinafter described, and in consideration of the sum of One Dollar (\$1.00), to us in hand paid, the receipt whereof is hereby acknowledged, do hereby grant to the City of San Diego, a municipal corporation in the County of San Diego, State of California, an easement and right of way for the construction and maintenance of a line of sewers through, along and across all that certain real property, situate in the City of San Diego, County of San Diego, State of California, particularly described as follows, to-wit:

The West four (4) feet of the South One Hundred (100) feet of Lot 4, Block 29, Normal Heights, according to Map thereof No. 985, filed in the Office of the County Recorder of San Diego County, California.

To Have and to Hold the above granted and described right of way unto the said City of San Diego, its successors and assigns forever, as a right of way for a sewer pipe line.

In Witness Whereof we have hereunto set our hands and seals this 1st day of October, 1925.

E. ARTHUR WAHRENBROCK (SEAL)  
ELSIE L. WAHRENBROCK (SEAL)

STATE OF CALIFORNIA,) ss.  
COUNTY OF SAN DIEGO,)

On this 1st day of October, 1925, before me, E. H. Holmboe, a Notary Public in and for the said County of San Diego, State of California, residing therein, duly commissioned and sworn, personally appeared E. Arthur Wahrenbrock and Elsie L. Wahrenbrock personally known to me to be the persons whose names are subscribed to the within instrument, and they duly acknowledged to me they executed the same.

In Witness Whereof, I have hereunto set my hand and affixed my official seal at my office in the County of San Diego, the day and year in this certificate first above written.

E. H. HOLMBOE  
Notary Public in and for the County of San Diego, State of California.

(SEAL)  
My Commission expires  
July 28, 1929.

RECORDED AT REQUEST OF Grantee Oct. 7 1925 at 30 Min. past 1 o'clock P.M.  
In Book No. 1128 Page 248 of DEEDS, Records of San Diego County, Calif.

John H. Ferry, County Recorder  
By N. C. Parsons, Deputy

I HEREBY CERTIFY that the above and foregoing is a full, true and correct copy of Right of Way Contract from E. Arthur Wahrenbrock and Elsie L. Wahrenbrock, to the City of San Diego, California, being Document, No. 179541.

ALLEN H. WRIGHT  
City Clerk of the City of San Diego, California  
By Clark M. Foste Jr Deputy

GRANT DEED

We, Arthur Melvin Foster and Catherine Foster, his wife, and Joseph Foster and Martha W. Foster, his wife, for and in consideration of the sum of Ten Dollars, do hereby grant to the City of San Diego, a Municipal Corporation, all that real property situated in County of San Diego, State of California, bounded and described as follows:

The Southwest Quarter of the Northeast Quarter, the Northwest Quarter of the Southeast Quarter, and the South Half of the Southeast Quarter of Section Twenty-Five (25), Township Fourteen (14) South, Range One (1) West, San Bernardino Meridian.

To Have and to Hold the above granted and described premises unto the said Grantee its successors and assigns forever.

Witness our hands and seals this 8th day of October, 1925.

Signed and Executed in Presence of )  
( ARTHUR MELVIN FOSTER (SEAL)  
( CATHERINE FOSTER (SEAL)  
( JOSEPH FOSTER (SEAL)  
) MARTHA W. FOSTER (SEAL)

STATE OF CALIFORNIA,) ss.  
COUNTY OF SAN DIEGO,)

On this 8th day of October in the year one thousand nine hundred and twenty-five before me, J. B. McLEES, County Clerk and ex-officio Clerk of the Superior Court in and for said County, which is a court of record having a seal, personally appeared Joseph Foster, Martha W. Foster, Arthur Melvin Foster & Catherine Foster, known to me to be the persons described in and whose names are subscribed to and who executed the annexed instrument, and acknowledged to me that they executed the same.

In Witness Whereof, I have hereunto set my hand and affixed the seal of said Court at my office in the County of San Diego, the day and year in this Certificate first above written.

J. B. McLEES,  
County Clerk and ex-officio Clerk of the Superior Court,  
By C. BUCKLEY, Deputy


(SEAL)  
RECORDED AT REQUEST OF City Clerk Oct. 20 1925 at 11 Min. past 3 o'clock P.M.  
In Book No. 1137 Page 129 of Deeds, Records of San Diego County, Calif.

John H. Ferry, County Recorder  
By L. B. Woodard, Deputy.

I HEREBY CERTIFY that the above and foregoing is a true, full and correct copy of Grant Deed from Arthur Melvin Foster, Catherine Foster, Joseph Foster and Martha W. Foster to the City of San Diego, California, being Document, No. 180323.

ALLEN H. WRIGHT  
City Clerk of the City of San Diego, California.  
By Clark M. Foste Jr Deputy

The Northeast Quarter of the Northeast Quarter, the Northeast Quarter of the Southeast Quarter, and Lot Four (4) of Section Thirty-six (36), Township Four (14) South, Range One (1) West, San Bernardino Meridian.



GRANT DEED

We, Joseph Foster and Martha W. Foster, his wife, and Arthur Melvin Foster and Catherine Foster, his wife, for and in consideration of the sum of TEN DOLLARS, do hereby grant to the City of San Diego, a Municipal Corporation, all that real property situated in County of San Diego, State of California, bounded and described as follows:

Lots One (1), Two (2), Three (3) and Four (4) in Section Thirty-one (31), Township Fourteen (14) South; Range One (1) East, San Bernardino Meridian, in the County of San Diego, State of California, EXCEPTING from said Lot One (1) that portion thereof conveyed by Joseph Foster and Martha W. Foster to Perle M. Johnson, by deed dated July 1, 1915, and recorded in Book 687, page 153 of Deeds, records of said County, described as follows:

Beginning at a point on the North line of Section Thirty-One (31), Township Fourteen (14) South, Range One (1) East, which point is South 75° 33' East, 2090.7 feet from the Northwest corner of said Section, and is the Northeast corner of Lot One (1) of said Section, and running thence North 75° 33' West, 149.5 feet; thence South 0°21' West, 335.55 feet to the Northerly line of the County Highway Commission Route No. 6, Division No. 1; thence following said Northerly line North 89°18' East, 18.2 feet; thence North 76° 20' East, 93.7 feet; thence on a curve to the left with a radius of 123.44 feet for a distance of 38.9 feet; thence North 0°21' East, 261.2 feet to point of beginning.

To Have and to Hold the above granted and described premises unto the said Grantee its successors and assigns forever.

Witness our hands and seals this 8th day of October, 1925.

Signed and Executed in Presence of ) JOSEPH FOSTER (SEAL)
) MARTHA W. FOSTER (SEAL)
) ARTHUR MELVIN FOSTER (SEAL)
) CATHERINE FOSTER (SEAL)

STATE OF CALIFORNIA,)
COUNTY OF SAN DIEGO,) ss.

On this 8th day of October in the year one thousand nine hundred and twenty-five before me, J. B. McLEES, County Clerk and ex-officio Clerk of the Superior Court in and for said County, which is a court of record having a seal, personally appeared Joseph Foster, Martha W. Foster, Arthur Melvin Foster & Catherine Foster, known to me to be the persons described in and whose names are subscribed to and who executed the annexed instrument, and acknowledged to me that they executed the same.

In Witness Whereof, I have hereunto set my hand and affixed the seal of said Court at my office in the County of San Diego, the day and year in this Certificate first above written.

J. B. McLEES,
County Clerk and ex-officio Clerk of the Superior Court,
By C. BUCKLEY, Deputy.

(SEAL)

RECORDED AT REQUEST OF City Clerk Oct. 20 1925 at 12 Min. past 3 o'clock P.M. In Book No. 1106 Page 266 of DEEDS, Records of San Diego County, Calif.

John H. Perry, County Recorder
By L. B. WOODARD, Deputy.

I HEREBY CERTIFY that the above and foregoing is a true, full and correct copy of Grant Deed from Joseph Foster, Martha W. Foster, Arthur Melvin Foster and Catherine Foster, to the City of San Diego, California, being Document, No. 180325.

ALLEN H. WRIGHT,
City Clerk of the City of San Diego, California

By Clark M. Foote Jr Deputy

GRANT DEED

SAN DIEGO AND ARIZONA RAILWAY COMPANY, a corporation, for and in consideration of ONE (\$1.00) DOLLAR does hereby grant to the CITY OF SAN DIEGO, a Municipal Corporation, in the County of San Diego, State of California, an easement and right of way through, over and across all that real property situated in the City of San Diego, County of San Diego, State of California, bounded and described as follows:

A portion of the Southwest one-quarter (S.W.1/4) of the Northwest one-quarter (N.W.1/4) and the Northwest one-quarter (N.W.1/4) of the Southwest one-quarter (S.W.1/4) of Pueblo Lot 1167, of the Pueblo Lands of San Diego, according to Map thereof made by James Pascoe in the year 1870, a copy of which map is filed in the Office of the County Recorder of said San Diego County; Also, a portion of Lot Eight (8) according to Referee's map of Pueblo Lot 1166, filed in S.C.C. No. 2875, in the office of the County Clerk of said San Diego County.

The easement herein granted and lying within the exterior boundaries of the S.W. 1/4 of the N.W. 1/4 and the N.W. 1/4 of the S.W. 1/4 of said Pueblo Lot 1167, shall be six feet in width, and the easement herein granted and lying within the exterior boundaries of Lot 8, said Referee's Partition Map of Pueblo Lot 1166, shall be ten feet in width, the center line of each of which easements is particularly described, respectively, as follows:

Beginning at a point on the east line of Thirty-second Street, distant 38.83 feet north from the point of intersection of the said east line of Thirty-second Street with the center line of the right of way of the San Diego and Arizona Railway Company; thence southeasterly on a direct line making an angle of 50 degrees 36 minutes with the said east line of Thirty-second Street, a distance of 182.70 feet to a point; thence on an angle of 32 degrees 32 minutes to the left, a distance of 291.44 feet to a point; thence on an angle of 54 degrees 44 minutes 40 seconds to the left, a distance of 288.07 feet to a point on the east line of the S.W. 1/4 of the N.W. 1/4 of Pueblo Lot 1167, distant 20.23 feet north from the southeast corner thereof; ALSO,

Beginning at a point on the southwesterly line of the right of way of the San Diego and Arizona Railway Company, distant 761.72 feet northwesterly from the point of intersection of the center line of Thirty-second Street with the said southwesterly right of way line; thence northeasterly on a direct line making an angle of 44 degrees 32 minutes with the said southwesterly right of way line, a distance of 433.44 feet to a point distant 127.38 feet southwesterly from the west line of Thirty-second Street measured along the last described course.

TO HAVE AND TO HOLD the above granted right of way easement unto said Grantee its successors and assigns, for the purpose only of the installation of a public sewerage line which shall be maintained in manner so as not to cause any unnecessary damage to property of grantor or interruption of its lines of railway thereon, and upon con-

dition that said grantee will remove at any time after five years from date hereof upon demand all improvements and property by it installed upon said Land hereunder in which event all rights by reason of this grant shall cease, and this instrument be null and of no further effect.

IN WITNESS WHEREOF: said corporation has caused this instrument to be executed by its proper officers and its corporation seal affixed this 25th day of September, 1925.

SAN DIEGO AND ARIZONA RAILWAY  
COMPANY,

By A. T. MERCIER  
General Manager  
Attest: L. J. MASSON,  
Secretary

(SEAL)  
STATE OF CALIFORNIA,) ss.  
COUNTY OF SAN DIEGO,)

On this 25th day of September, 1925, before me, Fred G. Whitehead, a Notary Public in and for the County of San Diego, State of California, personally appeared A. T. Mercier, known to me to be the General Manager, and L. J. Masson, known to me to be the Secretary, of the corporation that executed the within instrument, and known to be the persons who executed the within instrument on behalf of said corporation, and they acknowledged to me that such corporation executed the same.

In Witness Whereof, I have hereunto set my hand and affixed my official seal, at my office in said County, the day and year in this certificate first above written.

FRED G. WHITEHEAD

(SEAL)

Notary Public in and for the County of San  
Diego, State of California.

RECORDED AT REQUEST OF City Clerk Oct. 20 1925, at 13 Min. past 3 o'clock  
P.M. In Book No. 1109 Page 267 of DEEDS, Records of San Diego County, Calif.

John H. Ferry, County Recorder  
By L. B. Woodard, Deputy.

I HEREBY CERTIFY that the above and foregoing is a full, true and correct copy of Grant Deed from the San Diego and Arizona Railway Company, to the City of San Diego, California, being Document, No. 180327.

ALLEN H. WRIGHT,  
City Clerk of the City of San Diego, California.

By Clark M. Foot Jr Deputy.

#### GRANT DEED

SAN DIEGO SECURITIES COMPANY, a Corporation duly organized and existing under and by virtue of the laws of the State of California, and having its principal place of business in the City of San Diego, County of San Diego and State of California, for and in consideration of the sum of ten dollars, the receipt whereof is hereby acknowledged, does hereby grant to The City of San Diego, a Municipal Corporation, in the County of San Diego, State of California, an easement and right of way for a storm drain through along and across all that real property, described as follows, to-wit: The Northerly three (3) feet of Lot Thirteen (13) and the Southerly Three (3) feet of Lot Fourteen (14) in Block "D" in Plumosa Park according to map thereof No. 1820, filed in the office of the County Recorder of said San Diego County, February 4, 1925,

In Witness Whereof, The said party of the first part has caused its corporate name and seal to be affixed by its Vice-President and Secretary thereunto, duly authorized this 15th day of September nineteen hundred and twenty-five.

SAN DIEGO SECURITIES COMPANY  
By GEO. J. BACH, Vice-President  
By JESSIE SHERK, Secretary

(SEAL)  
STATE OF CALIFORNIA,) ss.  
COUNTY OF SAN DIEGO,)

On this 15 day of September A.D., 1925 before me, R. E. Bach, a Notary Public in and for the said County and State, residing therein, duly commissioned and sworn, personally appeared Geo. J. Bach, known to me to be the Vice-President and Jessie Sherk known to me to be the Secretary of the San Diego Securities Company, the Corporation that executed the within Instrument, known to me to be the persons who executed the within Instrument, on behalf of the Corporation therein named, and acknowledged to me that such Corporation executed the same.

In Witness Whereof, I have hereunto set my hand and affixed my official seal the day and year in this certificate first above written.

R. E. BACH

Notary Public in and for said County, State of  
California.

(SEAL)

RECORDED AT REQUEST OF City Clerk Oct. 27 1925 at 16 Min. past 3 o'clock P.M.  
In Book No. 1109 Page 304 of DEEDS, Records of San Diego County, Calif.

John H. Ferry, County Recorder  
By N. C. Parsons, Deputy.

I HEREBY CERTIFY that the above and foregoing is a full, true and correct copy of Grant Deed from San Diego Securities Company to the City of San Diego, California, being Document, No. 180619.

ALLEN H. WRIGHT  
City Clerk of the City of San Diego, California.

By Clark M. Foot Jr Deputy

## D E E D

WE William Jaenicke and Jeanne M. Jaenicke, Husband & Wife for and in consideration of the benefits to accrue by the location, construction and maintenance of a sewer line through and across the property herein described, and in consideration of the sum of One Dollar (\$1.00) to \_\_\_ in hand paid, the receipt whereof is hereby acknowledged, do hereby grant to the City of San Diego, a municipal corporation in the County of San Diego, State of California, an easement and right of way through, along and across all that certain real property situate in the City of San Diego, County of San Diego, State of California, particularly described as follows, to-wit: Lots 6 and 7 Hyman's Addition.

To Have and to Hold the above granted and described right of way unto the said grantee, its successors and assigns forever, as a right of way for a sewer pipe line.

The purpose of this easement and right of way is for the construction and maintenance of a private sewer lateral inside the property lines, it being understood that the City of San Diego is not to be held liable for any damage resulting from the construction and maintenance of sewer laterals over and across this easement.

In Witness Whereof, We have hereunto set our hands and seals this 13th day of October 1925.

WM. JAENICKE (SEAL)  
JEANNE M. JAENICKE (SEAL)

STATE OF CALIFORNIA,) ss.  
COUNTY OF SAN DIEGO,)

On this 13th day of October, 1925, before me, Hugh B. Cassidy a Notary Public in and for the said County of San Diego, State of California, residing therein, duly commissioned and sworn personally appeared William Jaenicke and Jeanne Jaenicke, Husband and wife personally known to me to be the persons whose name are subscribed to the within instrument, and they duly acknowledged to me that they executed the same.

In Witness Whereof, I have hereunto set my hand and affixed my official seal, at my office in the County of San Diego, the day and year in this certificate first above written.

(SEAL)  
My Commission Expires  
July 24, 1929.

HUGH B. CASSIDY  
Notary Public in and for the County of San  
Diego, State of California.

RECORDED AT REQUEST OF City Clerk Nov. 3 1925-at 30 Min. past 3 o'clock P.M.  
In Book No. 1131 Page 297 of Deeds, Records of San Diego County, Calif.

JOHN H. FERRY, County Recorder  
By N. C. PARSONS, Deputy.

I HEREBY CERTIFY that the above and foregoing is a full, true and correct copy of Deed from William Jaenicke and Jeanne M. Jaenicke, to the City of San Diego, California, being Document No. 180486.

ALLEN H. WRIGHT  
City Clerk of the City of San Diego, California.

By Clark M. Foote Jr. Deputy.

## RIGHT OF WAY CONTRACT

We, Fred B. Groves and Eva N. Groves, husband and wife, for and in consideration of the benefits to accrue by the location and construction of a sewer line by the City of San Diego, California, through and across the property hereinafter described, and in consideration of the sum of One Dollar (\$1.00), to us in hand paid, the receipt whereof is hereby acknowledged, do hereby grant to the City of San Diego, a municipal corporation in the County of San Diego, State of California, an easement and right of way for the construction and maintenance of a line of sewers through, along and across all that certain real property, situate in the City of San Diego, County of San Diego, State of California, particularly described as follows, to-wit:

A portion of Lots 5 and 6, Block 159, Roseville, according to Map thereof No. 165, filed in the Office of the County Recorder of said San Diego County, said easement and right of way being six feet in width, three feet on each side of the following described center line:

Beginning at a point on the southwesterly line of said Lot 5, distant 75 feet northwesterly from the southerly corner of said Lot 5; thence northeasterly on a line parallel to and distant 75 feet northwesterly from the southeasterly line of said Lots 5 and 6 to the northeasterly line of said Lot 6.

Any damage caused to the above described property by reason of breakage of the sewer pipe to be constructed, shall be borne by the City.

To Have and to Hold the above granted and described right of way unto the said City of San Diego, its successors and assigns forever, as a right of way for a sewer pipe line.

In Witness Whereof we have hereunto set our hands and seals, this 28th day of September, 1925.

FRED B. GROVES (SEAL)  
EVA N. GROVES (SEAL)

STATE OF CALIFORNIA,) ss.  
COUNTY OF SAN DIEGO,)

On this 28th day of September, 1925, before me E. H. Holmboe a Notary Public in and for the said County of San Diego, State of California, residing therein, duly commissioned and sworn, personally appeared Fred B. Groves and Eva N. Groves personally known to me to be the persons whose names are subscribed to the within instrument, and they duly acknowledged to me they executed the same.

In Witness Whereof, I have hereunto set my hand and affixed my official seal at my office in the County of San Diego, the day and year in this certificate first above written.

(SEAL)  
My Commission expires  
July 28, 1929.

E. H. HOLMBOE  
Notary Public in and for the County of San  
Diego, State of California.

RECORDED AT REQUEST OF City Clerk Nov. 3 1925 at 30 Min. past 3 o'clock P.M.  
In Book No. 1131 Page 294 of Deeds, Records of San Diego County, Calif.

JOHN H. FERRY, County Recorder  
By N. C. PARSONS, Deputy.

I HEREBY CERTIFY that the above and foregoing is a full, true and correct copy of Right of Way Contract from Fred B. Groves and Eva N. Groves, to the City of

San Diego, California, being Document No. 180487.

ALLEN H. WRIGHT  
City Clerk of the City of San Diego, California.

By Clark M. Foote Jr Deputy.

RIGHT OF WAY CONTRACT

I, Edith R. Nowak, an unmarried woman, for and in consideration of the benefits to accrue by the location and construction of a sewer line by the City of San Diego, California, through and across the property hereinafter described, and in consideration of the sum of One Hundred Dollars, to me in hand paid, the receipt whereof is hereby acknowledged, do hereby grant to the City of San Diego, a municipal corporation in the County of San Diego, State of California, an easement and right of way for the construction and maintenance of a line of sewers through, along and across all that certain real property, situate in the City of San Diego, County of San Diego, State of California, particularly described as follows, to-wit:

A portion of Lots 7 and 8, Block 155, Roseville, according to Map thereof no. 165, filed in the Office of the County Recorder of said San Diego County, said easement and right of way being four feet in width, two feet on each side of the following described center line:

Beginning at a point on the southwesterly line of said Lot 7, distant 75 feet northwesterly from the southerly corner of said Lot 7; thence northeasterly on a line parallel to and distant 75 feet northwesterly from the southeasterly line of said Lots 7 and 8 to the northeasterly line of said Lot 8.

The grantee shall make three free connections with said sewer line on the premises.

Any damage to trees, flowers or shrubs upon any portion of the above described lots outside of the above described right of way caused during the construction of said sewer line, and any damage to trees, flowers, shrubs, or other improvements upon any portion of the above described lots (including the right of way above granted) caused by the maintenance of said sewer line, shall be paid for by the city.

The grantor herein does not waive the right to such damages by reason of the execution of this easement.

To Have and to Hold the above granted and described right of way unto the said City of San Diego, its successors and assigns forever, as a right of way for a sewer pipe line.

In Witness Whereof I have hereunto set my hand and seal this 23d day of September, 1925.

EDITH R. NOWAK (SEAL)

STATE OF CALIFORNIA, )  
COUNTY OF SAN DIEGO, ) ss.

On this 23d day of September, 1925, before me E. H. Holmboe a Notary Public in and for the said County of San Diego, State of California, residing therein, duly commissioned and sworn, personally appeared Edith R. Nowak personally known to me to be the person whose name is subscribed to the within instrument, and she duly acknowledged to me she executed the same.

In Witness Whereof, I have hereunto set my hand and affixed my official seal, at my office in the County of San Diego, the day and year in this certificate first above written.

(SEAL) E. H. HOLMBOE  
Notary Public in and for the County of San Diego,  
State of California.

My Commission expires  
July 28, 1929

RECORDED AT REQUEST OF City Clerk Nov. 3 1925 at 30 Min. past 3 o'clock P.M.  
In Book No. 1127 Page 274 of Deed, Records of San Diego County, Calif.

JOHN H. FERRY, County Recorder  
By N. C. PARSONS, Deputy.

I HEREBY CERTIFY that the above and foregoing is a full, true and correct copy of Right of Way Contract from Edith R. Nowak, to the City of San Diego, California, being Document No. 180488.

ALLEN H. WRIGHT  
City Clerk of the City of San Diego, California.

By Clark M. Foote Jr Deputy.

E A S E M E N T

I, Isabella D. Brown of the City of San Diego, State of California, a widow, for and in consideration of the benefits to accrue by the location, construction and maintenance of a sewer line through and across the property herein described, and in consideration of the sum of One Dollar (\$1.00) to her in hand paid, the receipt whereof is hereby acknowledged, does hereby grant to the City of San Diego, a municipal corporation in the County of San Diego, State of California, an easement and right of way through, along and across all that certain real property situate in the City of San Diego, County of San Diego, State of California, particularly described as follows, to-wit:

The north 69 feet of the west 12 feet of Lots 26 & 27 in Block 225 of University Heights.

To Have and to Hold the above granted and described right of way unto the said grantee, its successors and assigns forever, as a right of way for a sewer pipe line.

The purpose of this easement and right of way is for the construction and maintenance of a private sewer lateral inside the property lines, it being understood that the City of San Diego is not to be held liable for any damage resulting from the construction and maintenance of sewer laterals over and across this easement.

In Witness Whereof, I have hereunto set my hand and seal this 9th day of October 1925.

ISABELLA D. BROWN (SEAL)

STATE OF CALIFORNIA, )  
COUNTY OF SAN DIEGO, ) ss.

On this 9th day of October, 1925, before me, H. L. Pfaff a Notary Public in and for the said County of San Diego, State of California, residing therein, duly commissioned and sworn, personally appeared Isabella D. Brown personally known to me to be the person whose name is subscribed to the within instrument, and she duly acknowledged to me that she executed the same.

In Witness Whereof, I have hereunto set my hand and affixed my official seal, at my office in the County of San Diego, the day and year in this certificate first above written.

(SEAL)  
My Commission Expires  
Sep. 25, 1929.

H. L. PFAFF  
Notary Public in and for the County of San  
Diego, State of California.

RECORDED AT REQUEST OF City Clerk Nov. 3 1925 at 30 Min. past 3 o'clock P.M.  
In Book No. 1149 Page 80 of \_\_\_\_\_, Records of San Diego County, Calif.

JOHN H. FERRY, County Recorder.  
By N. C. PARSONS, Deputy.

I HEREBY CERTIFY that the above and foregoing is a full, true and correct copy of EASEMENT from ~~Isabella D. Brown~~ to the City of San Diego, California, being Document No. 180489

ALLEN H. WRIGHT  
City Clerk of the City of San Diego, California

By Clark M. Foote Jr Deputy.

E A S E M E N T

I, Edith M. Cooper of the city of San Diego, State of California, a widow, for and in consideration of the benefits to accrue by the location, construction and maintenance of a sewer line through and across the property herein described, and in consideration of the sum of One Dollar (\$1.00) to her in hand paid, the receipt whereof is hereby acknowledged, does hereby grant to the City of San Diego, a municipal corporation in the County of San Diego, State of California, an easement and right of way through, along and across all that certain real property situate in the City of San Diego, County of San Diego, State of California, particularly described as follows, to-wit:

The south 35 feet of the south 71 feet of Lots 25 - 26 & 27 in Block 225 of University Heights.

To Have and to Hold the above granted and described right of way unto the said grantee, its successors and assigns forever, as a right of way for a sewer pipe line.

The purpose of this easement and right of way is for the construction and maintenance of a private sewer lateral inside the property lines, it being understood that the City of San Diego is not to be held liable for any damage resulting from the construction and maintenance of sewer laterals over and across this easement.

In Witness Whereof, I have hereunto set my hand and seal this 9th day of October 1925.

EDITH M. COOPER, (SEAL)

STATE OF CALIFORNIA,  
COUNTY OF SAN DIEGO,) ss.

On this 9th day of October, 1925, before me, H. L. Pfaff, a Notary Public in and for the said County of San Diego, State of California, residing therein, duly commissioned and sworn, personally appeared Edith M. Cooper, personally known to me to be the person whose name is subscribed to the within instrument, and she duly acknowledged to me that she executed the same.

In Witness Whereof, I have hereunto set my hand and affixed my official seal, at my office in the County of San Diego, the day and year in this certificate first above written.

(SEAL)  
My Commission Expires  
Sep. 25, 1929.

H. L. PFAFF  
Notary Public in and for the County of San  
Diego, State of California.

RECORDED AT REQUEST OF City Clerk Nov. 3 1925 at 30 Min. past 3 o'clock P.M.  
In Book No. 1149 Page 81 of Deeds, Records of San Diego County, Calif.

JOHN H. FERRY, County Recorder  
By N. C. PARSONS, Deputy.

I HEREBY CERTIFY that the above and foregoing is a full, true and correct copy of Easement, from Edith M. Cooper, to the City of San Diego, California, being Document No. 180490.

ALLEN H. WRIGHT  
City Clerk of the City of San Diego, California.

By Clark M. Foote Jr Deputy.

E A S E M E N T

I, George Henry, of the City of San Diego, State of California, a single man, for and in consideration of the benefits to accrue by the location, construction and maintenance of a sewer line through and across the property herein described, and in consideration of the sum of One Dollar (\$1.00) to him in hand paid, the receipt whereof is hereby acknowledged, does hereby grant to the City of San Diego, a municipal corporation in the County of San Diego, State of California, an easement and right of way through, along and across all that certain real property situate in the City of San Diego, County of San Diego, State of California, particularly described as follows, to-wit:

The south 36 feet of the South 71 feet of Lots 25 - 26 & 27 in Block 225 of University Heights.

To Have and to Hold the above granted and described right of way unto the said grantee, its successors and assigns forever, as a right of way for a sewer pipe line.

The purpose of this easement and right of way is for the construction and maintenance of a private sewer lateral inside the property lines, it being understood that the City of San Diego is not to be held liable for any damage resulting from the construction and maintenance of sewer laterals over and across this easement.

In Witness Whereof, I have hereunto set my hand and seal this 12th day of October 1925.

GEORGE HENRY (SEAL)

STATE OF CALIFORNIA,  
COUNTY OF SAN DIEGO,) ss.

On this 12th day of October, 1925, before me, H. L. Pfaff, a Notary Public in and for the said County of San Diego, State of California, residing therein, duly commissioned and sworn, personally appeared George Henry, personally known to me to be the person whose name is subscribed to the within instrument, and he duly acknowledged



to me that he executed the same.

In Witness Whereof, I have hereunto set my hand and affixed my official seal, at my office in the County of San Diego, the day and year in this certificate first above written.

(SEAL) H. L. PFAFF  
Notary Public in and for the County of San Diego, State of California.  
My Commission Expires  
Sep. 25, 1929.

RECORDED AT REQUEST OF City Clerk Nov. 3 1925, at 30 Min. past 3 o'clock P.M. In Book No. 1131 Page 296 of Deeds, Records of San Diego County, Calif.

JOHN H. FERRY, County Recorder  
By N. C. PARSONS, Deputy.

I HEREBY CERTIFY that the above and foregoing is a full, true and correct copy of Easement, from George Henry, to the City of San Diego, California, being Document No. 180491.

ALLEN H. WRIGHT, City Clerk  
City Clerk of the City of San Diego, California.

By Clark M. Fote Jr. Deputy.

#### E A S E M E N T

We, Antonino and Gioseppina Giacaloni, husband and wife, for and in consideration of the benefits to accrue by the location, construction and maintenance of a sewer line through and across the property herein described, and in consideration of the sum of One Dollar (\$1.00) to us in hand paid, the receipt whereof is hereby acknowledged, do hereby grant to the City of San Diego, a municipal corporation in the County of San Diego, State of California, an easement and right of way through, along and across all that certain real property situate in the City of San Diego, County of San Diego, State of California, particularly described as follows, to-wit:

The West Four (4) Feet of Lot 12, Block 31, Middletown, according to the Map thereof on file with the Recorder of said San Diego County.

To Have and to Hold the above granted and described right of way unto the said grantee, its successors and assigns forever, as a right of way for a sewer pipe line.

The purpose of this easement and right of way is for the construction and maintenance of a private sewer lateral inside the property lines, it being understood that the City of San Diego is not to be held liable for any damage resulting from the construction and maintenance of sewer laterals over and across this easement.

In Witness Whereof, we have hereunto set our hands and seals this Eightday of October 1925.

E. H. HOLMBOE  
HOWARD OGDEN  
Witnessess to the signature by mark  
of Gioseppina Giacaloni.  
STATE OF CALIFORNIA,  
COUNTY OF SAN DIEGO,) ss.

ANTONINO GIACALONI (SEAL)  
(GIOSEPPINA GIACALONI (SEAL)  
(X Her Mark)

On this 8th day of October, 1925, before me, E. H. Holmboe, a Notary Public in and for the said County of San Diego, State of California, residing therein, duly commissioned and sworn, personally appeared Antonino Giacaloni and Gioseppina Giacaloni personally known to me to be the persons whose names are subscribed to the within instrument, and they duly acknowledged to me that they executed the same.

In Witness Whereof, I have hereunto set my hand and affixed my official seal, at my office in the County of San Diego, the day and year in this certificate first above written.

(SEAL) E. H. HOLMBOE  
Notary Public in and for the County of San Diego, State of California.  
My Commission expires  
July 28, 1929.

RECORDED AT REQUEST OF City Clerk Nov. 3 1925 at 30 Min. past 3 o'clock P.M. In Book No. 1149 Page 85 of Deeds, Records of San Diego County, Calif.

JOHN H. FERRY, County Recorder  
By N. C. PARSONS, Deputy.

I HEREBY CERTIFY that the above and foregoing is a full, true and correct copy of Easement, from Antonino Giacaloni and Gioseppina Giacaloni, to the City of San Diego, California, being Document No. 180492.

ALLEN H. WRIGHT  
City Clerk of the City of San Diego, California.

By Clark M. Fote Jr. Deputy.

#### RIGHT OF WAY CONTRACT

We, James Malcolmson and Louise Malcolmson, husband and wife, for and in consideration of the benefits to accrue by the location and construction of a sewer line by the City of San Diego, California, through and across the property hereinafter described, and in consideration of the sum of One Dollar (\$1.00), to us in hand paid, the receipt of whereof is hereby acknowledged, do hereby grant to the City of San Diego, a municipal corporation in the County of San Diego, State of California, an easement and right of way for the construction and maintenance of a line of sewers through, along and across all that certain real property, situate in the City of San Diego, County of San Diego, State of California, particularly described as follows, to-wit:

Lot One (1) in Block Fifty-seven (57) of Normal Heights, according to map thereof No. 985, filed in the office of the County Recorder of said San Diego County, May 9, 1906.

To Have and to Hold the above granted and described right of way unto the said City of San Diego, its successors and assigns forever, as a right of way for a sewer pipe line.

In Witness Whereof we have hereunto set our hands and seals this 2nd day of October, 1925.

JAMES MALCOLMSON (SEAL)  
LOUISE MALCOLMSON (SEAL)

STATE OF CALIFORNIA,  
COUNTY OF SAN DIEGO,) ss.

On this 2nd day of October, 1925, before me, Fred B. Grant, a Notary Public in and for the said County of San Diego, State of California, residing therein, duly

commissioned and sworn, personally appeared James Malcolmson and Louise Malcolmson, personally known to me to be the persons whose names are subscribed to the within instrument, and they duly acknowledged to me that they executed the same.

In Witness Whereof, I have hereunto set my hand and affixed my official seal, at my office in the County of San Diego, the day and year in this certificate first above written.

FRED B. GRANT

(SEAL)  
My Commission expires  
Sept. 25, 1927.

Notary Public in and for the County of San  
Diego, State of California.

RECORDED AT REQUEST OF City Clerk, Nov. 3 1925, at 30 Min. past 3 o'clock  
P.M. In Book No. 1127 Page 270 of Deed, Records of San Diego County, Calif.

JOHN H. FERRY, County Recorder.  
By N. C. PARSONS, Deputy.

I HEREBY CERTIFY that the above and foregoing is a full, true and correct copy of Right of Way Contract, from James Malcolmson and Louise Malcolmson, to the City of San Diego, California, being Document No. 180493.

ALLEN H. WRIGHT

City Clerk of the City of San Diego, California.

By Clark M. Foote Jr Deputy.

#### RIGHT OF WAY CONTRACT

We, W. F. Gearhart and Annie M. Gearhart, husband and wife, for and in consideration of the benefits to accrue by the location and construction of a sewer line by the City of San Diego, California, through and across the property hereinafter described, and in consideration of the sum of One Dollar (\$1.00), to us in hand paid, the receipt whereof is hereby acknowledged, do hereby grant to the City of San Diego, a municipal corporation in the County of San Diego, State of California, an easement and right of way for the construction and maintenance of a line of sewers through, along and across all that certain real property, situate in the City of San Diego, County of San Diego, State of California, particularly described as follows, to-wit:

The Northerly six feet of Lots nine (9) and ten (10), Resubdivision of Block 33, Normal Heights, according to Map thereof No. 1049, filed in the Office of the County Recorder of San Diego County, California.

To Have and to Hold the above granted and described right of way unto the said City of San Diego, its successors and assigns forever, as a right of way for a sewer pipe line.

In Witness Whereof we have hereunto set our hands and seals this 23d day of September 1925.

W. F. GEARHART (SEAL)  
ANNIE M. GEARHART (SEAL)

STATE OF CALIFORNIA, )  
COUNTY OF SAN DIEGO, ) ss.

On this 23d day of September, 1925, before me, E. H. Holmboe, a Notary Public in and for the said County of San Diego, State of California, residing therein, duly commissioned and sworn, personally appeared W. F. Gearhart and Annie M. Gearhart, personally known to me to be the persons whose names subscribed to the within instrument, and they duly acknowledged to me they executed the same.

In Witness Whereof, I have hereunto set my hand and affixed my official seal, at my office in the County of San Diego, the day and year in this certificate first above written.

E. H. HOLMBOE

(SEAL)  
My Commission expires  
July 28, 1929.

Notary Public in and for the County of San  
Diego, State of California.

RECORDED AT REQUEST OF City Clerk Nov. 3 1925 at 30 Min. past 3 o'clock P.M.  
In Book No. 1149 Page 84 of Deeds, Records of San Diego County, Calif.

JOHN H. FERRY, County Recorder  
By N. C. PARSONS, Deputy.

I HEREBY CERTIFY that the above and foregoing is a full, true and correct copy of Right of Way Contract from W. F. Gearhart and Annie M. Gearhart, to the City of San Diego, California, being Document No. 180494.

ALLEN H. WRIGHT

City Clerk of the City of San Diego, California.

By Clark M. Foote Jr Deputy.

#### GRANT EASEMENT

PANTAGES, MILLS, SHREVE & COMPANY, a California Corporation, with its main office in San Diego, County of San Diego, State of California, for and in consideration of One Dollar does hereby grant to The City of San Diego, a Municipal Corporation, in the County of San Diego, State of California, an easement and right of way for the construction and maintenance of a line of sewers and appurtenances, through, along and across all that real property situated in the City of San Diego, County of San Diego, State of California, bounded and described as follows:

A portion of Lots 1 and 2, Block 36, Point Loma Heights, according to Map thereof No. 1106, filed in the Office of the County Recorder of said San Diego County, said easement and right of way being six feet in width, three feet on each side of the following described center line:

Beginning at a point on the southwesterly line of said Lot 1, distant 4.56 feet northwesterly from the southerly corner of said Lot 1; thence northeasterly on a direct line to a point on the northeasterly line of said Lot 2, distant 35.65 feet northwesterly from the easterly corner of said Lot 2; ALSO, Beginning at a point on the southeasterly line of said Lot 2, distant 3.00 feet southwesterly from the easterly corner of said Lot 2; thence northwesterly on a line parallel to and distant 3.00 feet southwesterly from the northeasterly line of said Lot 2, a distance of 40.00 feet to a point; ALSO,

The northeasterly six feet of Lots 5, 6, 7, 9 and 10, said Block 36, Also,  
The northeasterly six feet of Lots 1 to 8 inclusive, Block 35, said Point Loma Heights; ALSO,

The northeasterly six feet of Lots 1, 2 and 5, Block 34, said Point Loma Heights; ALSO,

The Northeasterly three feet of Lot 10 and the southwesterly three feet of

Lot 11, Block 55; the northeasterly three feet of Lot 10 and the southwesterly three feet of Lot 11, Block 56, and the northeasterly three feet of Lot 10 and the southwesterly three feet of Lot 11, Block 58, all in said Point Loma Heights.

To Have and to Hold the above granted and described easement unto the said grantee, its successors and assigns forever for the construction and maintenance of a main sewer pipe line and appurtenances.

IN WITNESS WHEREOF: said Corporation has caused this instrument to be executed by its proper officers and its corporate seal affixed this 12th day of September 1925.

PANTAGES, MILLS, SHREVE & COMPANY  
By J. H. SHREVE, President.  
Attest: E. L. HENDRIX, Secretary.

(SEAL)

STATE OF CALIFORNIA,) ss.  
COUNTY OF SAN DIEGO,)

On this 12th day of September A. D. Nineteen Hundred and Twenty-five before me, Ethel M. Williams a Notary Public in and for said County, residing therein, duly commissioned and sworn, personally appeared J. H. Shreve known to me to be the President, and E. L. Hendrix known to me to be the Secretary of the Corporation that executed the within instrument, known to me to be the persons who executed the within instrument on behalf of the Corporation within named, and acknowledged to me that such Corporation executed the same.

In Witness Whereof, I have hereunto set my hand and affixed my Official Seal, in the County of San Diego, California, the day and year in this certificate first above written.

(SEAL)

My Commission Expires,  
April 11th-1926.

ETHEL M. WILLIAMS  
Notary Public in and for the County of San  
Diego, State of California.

RECORDED AT REQUEST OF City Clerk Nov. 3 1925 at 30 Min. past 3 o'clock P.M.  
In Book No. 1127 Page 275 of Deeds, Records of San Diego County, Calif.

JOHN H. FERRY, County Recorder  
By N. C. PARSONS, Deputy.

I HEREBY CERTIFY that the above and foregoing is a full, true and correct copy of Grant Easement from Pantages, Mills, Shreve & Company, to the City of San Diego, being Document, No. 180495.

ALLEN H. WRIGHT  
City Clerk of the City of San Diego, California.

By Clark M. Fote Jr Deputy.

#### RIGHT OF WAY CONTRACT

Peter L'Etoile and Alice M. L'Etoile, husband and wife, and D. H. Shreve and Frances Z. Shreve, husband and wife, for and in consideration of the benefits to accrue by the location and construction of a sewer line by the City of San Diego, California, through and across the property hereinafter described, and in consideration of the sum of One Dollar (\$1.00), ttonus in hand paid, the receipt whereof is hereby acknowledged, do hereby grant to the City of San Diego, a municipal corporation in the County of San Diego, State of California, an easement and right of way for the construction and maintenance of a line of sewers through, along and across all that certain real property, situate in the City of San Diego, County of San Diego, State of California, particularly described as follows, to-wit:

A portion of Lots 5 and 6, Block 7, Point Loma Heights, according to Map thereof No. 1106, filed in the Office of the County Recorder of said San Diego County, said easement and right of way being four feet in width, two feet on each side of the following described center line:

Beginning at the northerly corner of Lot 6, said Block 7; thence southwesterly along the division line between said Lots 5 and 6 to the westerly corner of said Lot 6.

To Have and to Hold the above granted and described right of way unto the said City of San Diego, its successors and assigns forever, as a right of way for a sewer pipe line.

In Witness Whereof we have hereunto set our hands and seals this Eighteenth day of September, 1925.

PETER L'ETOILE (SEAL)  
ALICE M. L'ETOILE (SEAL)  
D. H. SHREVE (SEAL)  
FRANCES Z. SHREVE (SEAL)

STATE OF CALIFORNIA,) ss.  
COUNTY OF SAN DIEGO,)

On this Eighteenth day of September, 1925, before me E. H. Holmboe, a Notary Public in and for the said County of San Diego, State of California, residing therein, duly commissioned and sworn, personally appeared Peter L'Etoile, Alice M. L'Etoile, D. H. Shreve and Frances Z. Shreve, personally known to me to be the persons whose names are subscribed to the within instrument, and they duly acknowledged to me they executed the same.

In Witness Whereof, I have hereunto set my hand and affixed my official seal, at my office in the County of San Diego, the day and year in this certificate first above written.

E. H. HOLMBOE  
Notary Public in and for the County of San  
Diego, State of California.

(SEAL)

My Commission expires  
July 28, 1929.

RECORDED AT REQUEST OF City Clerk Nov. 3, 1925, at 30 Min. past 3 o'clock P.M. In Book No. 1131 Page 298 of Deeds, Records of San Diego County, Calif.

JOHN H. FERRY, County Recorder  
By N. C. PARSONS, Deputy.

I HEREBY CERTIFY that the above and foregoing is a full, true and correct copy of Right of Way Contract from Peter L'Etoile, Alice M. L'Etoile, D. H. Shreve, Frances Z. Shreve, to the City of San Diego, California, being Document No. 180496.

ALLEN H. WRIGHT,  
City Clerk of the City of San Diego, California.

By Clark M. Fote Jr Deputy.

## RIGHT OF WAY CONTRACT

We, John W. Daugherty and May Thorne Daugherty, husband and wife for and in consideration of the benefits to accrue by the location and construction of a sewer line by the City of San Diego, California, through and across the property hereinafter described, and in consideration of the sum of One Dollar (\$1.00), to us in hand paid, the receipt Whereof is hereby acknowledged, do hereby grant to the City of San Diego, a municipal corporation in the County of San Diego, State of California, an easement and right of way for the construction and maintenance of a line of sewers through, along and across all that certain real property, situate in the City of San Diego, County of San Diego, State of California, particularly described as follows, to-wit:

A portion of Lots 5 and 6, Block 169, Roseville, according to Map thereof No. 165, filed in the office of the County Recorder of said San Diego County, said easement and right of way being six feet in width, three feet on each side of the following described center line:

Beginning at a point on the southwesterly line of said Lot 5, distant 75 feet northwesterly from the southerly corner of said Lot 5; thence northeasterly on a line parallel to and distant 75 feet northwesterly from the southeasterly line of said Lots 5 and 6 to the northeasterly line of said Lot 6.

Any damage caused to the above described property by reason of the breakage of the sewer pipe to be constructed, shall be borne by the city.

To Have and to Hold the above granted and described right of way unto the said City of San Diego, its successors and assigns forever, as a right of way for a sewer pipe line.

In Witness Whereof we have hereunto set our hands and seals this 9th day of October, 1925.

JOHN W. DAUGHERTY (SEAL)  
MAY THORNE DAUGHERTY (SEAL)

STATE OF CALIFORNIA,  
COUNTY OF SAN DIEGO,) ss.

On this 9th day of October, 1925, before me E. H. Holmboe, a Notary Public in and for the said County of San Diego, State of California, residing therein, duly commissioned and sworn, personally appeared John W. Daugherty and May Thorne Daugherty, personally known to me to be the persons whose names are subscribed to the within instrument, and they duly acknowledged to me they executed the same.

In Witness Whereof, I have hereunto set my hand and affixed my official seal, at my office in the County of San Diego, the day and year in this certificate first above written.

(SEAL)  
My Commission expires  
July 28, 1929.

E. H. HOLMBOE  
Notary Public in and for the County of San  
Diego, State of California.

RECORDED AT REQUEST OF City Clerk Nov. 3 1925 at 30 Min. past 3 o'clock  
P.M. In Book No. 1149 Page 82 of Deeds, Records of San Diego County, Calif.

JOHN H. FERRY, County Recorder  
By N. C. PARSONS, Deputy.

I HEREBY CERTIFY that the above and foregoing is a full, true and correct copy of Right of Way Contract, from John W. Daugherty and May Thorne Daugherty, to the City of San Diego, California, being Document No. 180497.

ALLEN H. WRIGHT  
City Clerk of the City of San Diego, California.

By Clark M. Foote Jr. Deputy

## GRANT EASEMENT

POINT LOMA INVESTMENT COMPANY, a California corporation, and the WESTERN INVESTMENT COMPANY, a California corporation, for and in consideration of the benefits to accrue by the location and construction of a line of sewers and appurtenances by the City of San Diego, California, through and across the property hereinafter described, hereby grant to The City of San Diego, a municipal corporation in the County of San Diego, State of California, an easement and right of way for the construction and maintenance of a line of sewers and appurtenances, through, along and across all that real property situated in the City of San Diego, County of San Diego, State of California, described as follows:

A portion of Lots 1 and 2, Block 36, Point Loma Heights, according to Map thereof No. 1106, filed in the Office of the County Recorder of San Diego County, California, said easement and right of way being six feet in width, three feet on each side of the following described center lines, respectively:

Beginning at a point on the southwesterly line of said Lot 1, distant 4.56 feet northwesterly from the southerly corner of said Lot 1; thence northeasterly on a direct line to a point on the northeasterly line of said Lot 2, distant 35.65 feet northwesterly from the easterly corner of said Lot 2; ALSO, Beginning at a point on the southeasterly line of said Lot 2, distant 3.00 feet southwesterly from the easterly corner of said Lot 2; thence northwesterly on a line parallel to and distant 3.00 feet southwesterly from the northeasterly line of said Lot 2, a distance of 40.00 feet to a point; ALSO,

The northeasterly six feet of Lots 5, 6, 7, 9 and 10, Block 36, said Point Loma Heights; ALSO,

The northeasterly six feet of Lots 1 to 8, inclusive, Block 35, said Point Loma Heights; ALSO,

The northeasterly six feet of Lots 1, 2 and 5, Block 34, said Point Loma Heights; ALSO,

The northeasterly three feet of Lot 10 and the southwesterly three feet of Lot 11, Block 55; the northeasterly three feet of Lot 10 and the southwesterly three feet of Lot 11, Block 56; the northeasterly three feet of Lot 10 and the southwesterly three feet of Lot 11, Block 57, and the northeasterly three feet of Lot 10 and the southwesterly three feet of Lot 11, Block 58, all in said Point Loma Heights.

TO HAVE AND TO HOLD the above granted and described easement unto the said grantee, its successors and assigns forever, for the construction and maintenance of a main sewer pipe line and appurtenances.

IN WITNESS WHEREOF: said corporations have caused this instrument to be executed by the proper officers, respectively, and the corporate seal of each affixed this 2nd day of October, 1925.

POINT LOMA INVESTMENT COMPANY,  
By F. S. JENNINGS, President

(SEAL)

Attest: GEORGE H. CRIPPEN, Secretary

WESTERN INVESTMENT COMPANY,  
By H. E. ANTHONY, Vice President  
Attest: GEO. D. EASTON, Secretary

(SEAL)

State of California,) ss.  
County of San Diego,)

On this 2nd day of October, 1925, before me, CLARENCE A. MOORE, a Notary Public in and for said County and State, residing therein, duly commissioned and sworn, personally appeared F. S. JENNINGS known to me to be the President and GEORGE H. CRIPPEN known to me to be the Secretary of Point Loma Investment Company, the corporation that executed the within instrument, known to me to be the persons who executed the within instrument on behalf of said corporation within named, and acknowledged to me that such corporation executed the same.

Witness my hand and Official Seal, the day and year in this certificate first above written.

(SEAL)

My Commission expires,  
February 11, 1928.

CLARENCE A. MOORE  
Notary Public in and for the  
County of San Diego, State of  
California.

State of California,) ss.  
County of San Diego,)

On this 2nd day of October, 1925, before me, CLARENCE A. MOORE, a Notary Public in and for said County and State, residing therein, duly commissioned and sworn, personally appeared, H. E. ANTHONY known to me to be the Vice President and GEO. D. EASTON known to me to be the Secretary of the WESTERN INVESTMENT COMPANY, the corporation that executed the within instrument, known to me to be the persons who executed the within instrument on behalf of said corporation within named, and acknowledged to me that such corporation executed the same.

Witness my hand and Official Seal, the day and year in this certificate first above written.

(SEAL)

My Commission expires,  
February 11, 1928.

CLARENCE A. MOORE  
Notary Public in and for the  
County of San Diego, State of  
California.

RECORDED AT REQUEST OF City Clerk Nov 3 1925 at 30 Min. past 3 o'clock P.M.  
In Book No. 1127 Page 277 of Deeds, Records of San Diego County, Calif.

JOHN H. FERRY, County Recorder  
By N. C. PARSONS, Deputy.

I HEREBY CERTIFY that the above and foregoing is a full, true and correct copy of Grant Easement from Point Loma Investment Company and Western Investment Company, to the City of San Diego, California, being Document No. 180498.

ALLEN H. WRIGHT  
City Clerk of the City of San Diego, California.

By Clark M. Foste Jr Deputy.

QUITCLAIM

SOUTHERN TRUST & COMMERCE BANK, a corporation, for and in consideration of one dollar, does hereby remise, release and quitclaim, to The City of San Diego, a Municipal Corporation, in the County of San Diego, State of California, an easement and right of way for the construction of a sewer pipe line through along and across all that real property situated in the City of San Diego, County of San Diego, State of California, bounded and described as follows:

The east four (4) feet of the north seventy five (75) feet of the south two hundred and twenty five (225) feet of Lot 7, Block 27, Normal Heights, according to Map thereof No. 985, filed in the office of the County Recorder of San Diego County, California.

To Have and To Hold the above granted and described easement unto the said grantee, its successors and assigns forever

IN WITNESS WHEREOF: said Corporation has caused this instrument to be executed by its proper officers and its corporate seal affixed this 5th day of October 1925.

SOUTHERN TRUST & COMMERCE BANK  
By GEO. BURNHAM, Vice President  
Attest: A. S. COSGROVE, A. Secretary.

(SEAL)

STATE OF CALIFORNIA,) ss.  
County of San Diego,)

On this 5th day of October A. D. Nineteen Hundred and Twenty-five before me, E. H. Holmboe a Notary Public in and for said County, residing therein, duly commissioned and sworn, personally appeared Geo. Burnham known to me to be the Vice-President, and A. S. Cosgrove known to me to be the Assistant Secretary of the Corporation that executed the within instrument, known to me to be the persons who executed the within instrument on behalf of the Corporation within named, and acknowledged to me that such Corporation executed the same.

In Witness Whereof, I have hereunto set my hand and affixed my Official Seal, in the County of San Diego, State of California, the day and year in this certificate first above written.

(SEAL)

My Commission Expires,  
July 28, 1929.

E. H. HOLMBOE,  
Notary Public in and for the  
County of San Diego, State of  
California.

RECORDED AT REQUEST OF City Clerk Nov 3 1925 at 20 Min. past 3 o'clock P.M.  
In Book No. 1127 Page 279 of Deeds, Records of San Diego County, Calif.

JOHN H. FERRY, County Recorder  
By N. C. PARSONS, Deputy.

I HEREBY CERTIFY that the above and foregoing is a full, true and correct copy of Quitclaim from the Southern Trust & Commerce Bank, to the City of San Diego, California, being Document No. 180499.

ALLEN H. WRIGHT  
City Clerk of the City of San Diego, California.

By Clark M. Foste Jr Deputy.

RIGHT OF WAY CONTRACT

Ivan E. and Dorothy Gilman, husband and wife, for and in consideration of the benefits to accrue by the location and construction of a sewer line by the City of San Diego, California, through and across the property hereinafter described, and in consideration of the sum of One Dollar (\$1.00), to us in hand paid, the receipt whereof is hereby acknowledged, do hereby grant to the City of San Diego, a municipal corporation in the County of San Diego, State of California, an easement and right of way for the construction and maintenance of a line of sewers through, along and across all that certain real property, situate in the City of San Diego, County of San Diego, State of California, particularly described as follows, to-wit:

The Easterly five (5) feet of Lot 13, Resubdivision of Block 53, Normal Heights, according to Map thereof No. 1049, filed in the Office of the County Recorder of San Diego County, California.

To Have and to Hold the above granted and described right of way unto the said City of San Diego, its successors and assigns forever, as a right of way for a sewer pipe line.

In Witness Whereof we have hereunto set our hands and seals this 8th day of October 1925.

IVAN E. GILMAN (SEAL)
DOROTHY GILMAN (SEAL)

STATE OF CALIFORNIA,)
COUNTY OF SAN DIEGO,) ss.

On this Eight day of October, 1925, before me E. H. Holmboe, a Notary Public in and for the said County of San Diego, State of California, residing therein, duly commissioned and sworn, personally appeared Ivan E. Gilman and Dorothy Gilman personally known to me to be the persons whose names are subscribed to the within instrument, and they duly acknowledged to me they executed the same.

In Witness Whereof, I have hereunto set my hand and affixed my official seal, at my office in the County of San Diego, the day and year in this certificate first above written.

(SEAL)
My Commission expires
July 28, 1929

E. H. HOLMBOE
Notary Public in and for the
County of San Diego, State of
California.

RECORDED AT REQUEST OF City Clerk Nov. 3 1925 at 30 Min. past 3 o'clock P.M.
In Book No. 1151 Page 293 of Deeds, Records of San Diego County, Calif.

JOHN H. FERRY, County Recorder
By N. C. PARSONS, Deputy.

I HEREBY CERTIFY that the above and foregoing is a full, true and correct copy of Right of Way Contract from Ivan E. Gilman and Dorothy Gilman, to the City of San Diego, California, being Document No. 180500.

ALLEN H. WRIGHT
City Clerk of the City of San Diego, California.

By Clark M. Frote Jr Deputy.

RIGHT OF WAY CONTRACT

We, Simon Hubert Metcalf and Florence Ethel Metcalf, husband and wife for and in consideration of the benefits to accrue by the location and construction of a sewer line by the City of San Diego, California, through and across the property hereinafter described, and in consideration of the sum of One Dollar (\$1.00), to us in hand paid, the receipt whereof is hereby acknowledged, do hereby grant to the City of San Diego, a municipal corporation in the County of San Diego, State of California, an easement and right of way for the construction and maintenance of a line of sewers through, along and across all that certain real property, situate in the City of San Diego, County of San Diego, State of California, particularly described as follows, to-wit:

The East Four (4) feet of the North seventy-five (75) feet of the South Two Hundred Twenty-five (225) feet of Lot 7, Block 27, Normal Heights, according to Map thereof No. 985, filed in the Office of the County Recorder of San Diego County, California.

To Have and to Hold the above granted and described right of way unto the said City of San Diego, its successors and assigns forever, as a right of way for a sewer pipe line.

In Witness Whereof we have hereunto set our hands and seals this 1st day of October, 1925.

SIMON HUBERT METCALF (SEAL)
FLORENCE ETHEL METCALF (SEAL)

STATE OF CALIFORNIA,)
COUNTY OF SAN DIEGO,) ss.

On this First day of October, 1925, before me, E. H. Holmboe, a Notary Public in and for the said County of San Diego, State of California, residing therein, duly commissioned and sworn, personally appeared Simon Hubert Metcalf and Florence Ethel Metcalf personally known to me to be the persons whose names are subscribed to the within instrument, and they duly acknowledged to me they executed the same.

In Witness Whereof, I have hereunto set my hand and affixed my official seal, at my office in the County of San Diego, the day and year in this certificate first above written.

(SEAL)
My Commission expires
July 28, 1929.

E. H. HOLMBOE
Notary Public in and for the
County of San Diego, State of
California.

RECORDED AT REQUEST OF City Clerk Nov. 3 1925 at 30 Min. past 3 o'clock P.M.
In Book No. 1127 Page 272 of Deed, Records of San Diego County, Calif.

JOHN H. FERRY, County Recorder
By N. C. PARSONS, Deputy.

I HEREBY CERTIFY that the above and foregoing is a full, true and correct copy of Right of Way Contract from Simon Hubert Metcalf, and Florence Ethel Metcalf, to the City of San Diego, California, being Document No. 180501.

ALLEN H. WRIGHT
City Clerk of the City of San Diego, California.

By Clark M. Frote Jr Deputy.

## GRANT EASEMENT

MEAD-HASKELL COMPANY, a corporation, for and consideration of One Dollar does hereby grant to The City of San Diego, a Municipal Corporation, in the County of San Diego, State of California, an easement and right of way for the construction and maintenance of a sewer pipe line, through, along and across all that real property situated in the City of San Diego, County of San Diego, State of California, bounded and described as follows:

The northeasterly five feet of Lot 5, Block A, Resubdivision of Villa Lots 1 to 11, Normal Heights, according to Map thereof No. 1155, filed in the Office of the County Recorder of said San Diego County.

To Have and To Hold the above granted and described easement unto the said grantee, its successors and assigns forever as a right of way for the construction and maintenance of a sewer pipe line.

IN WITNESS WHEREOF: said Corporation has caused this instrument to be executed by its proper officers and its corporate seal affixed this 6th day of October 1925.

MEAD HASKELL COMPANY

By JOHN HASKELL, President

Attest: H. B. HASKELL, Secretary.

(SEAL)

STATE OF CALIFORNIA,) ss.  
County of San Diego,)

On this 6th day of October A. D. Nineteen Hundred and twenty-five before me, Helen Jacobs a Notary Public in and for said County, residing therein, duly commissioned and sworn, personally appeared John Haskell known to me to be the President, and H. B. Haskell known to me to be the Secretary of the Corporation that executed the within instrument, known to me to be the persons who executed the within instrument on behalf of the Corporation within named, and acknowledged to me that such Corporation executed the same.

In Witness Whereof: I have hereunto set my hand and affixed my Official Seal, in the County of San Diego, State of California, the day and year in this certificate first above written.

(SEAL)

My Commission Expires,  
DEC. 12, 1926

HELEN JACOBS

Notary Public in and for the  
County of San Diego, State of  
California.

RECORDED AT REQUEST OF City Clerk Nov. 3 1925 at 30 Min. past 3 o'clock P.M.  
In Book No. 1127 Page 271 of Deed, Records of San Diego County, Calif.

JOHN H. FERRY, County Recorder.

By N. C. PARSONS, Deputy.

I HEREBY CERTIFY that the above and foregoing is a full, true and correct copy of Grant Easement from Mead-Haskell Company, to the City of San Diego, California, being Document No. 180502.

ALLEN H. WRIGHT

City Clerk of the City of San Diego, California.

By Clark M. Foote Jr Deputy.

## GRANT EASEMENT

Western Investment Company of San Diego, a corporation, for and in consideration of One Dollars, does hereby grant to The City of San Diego, a Municipal Corporation, in the County of San Diego, State of California, an easement and right of way for the construction and maintenance of a line of sewers and appurtenances, through, along and across all that real property situated in the City of San Diego, County of San Diego, State of California, bounded and described as follows:

A portion of Villa Lots 298 and 299, University Heights, according to Map of Resubdivision of a portion of Pueblo Lots D and 1117, No. 1011, filed in the Office of the County Recorder of said San Diego County, said easement and right of way being six feet in width, three feet on each side of the following described center lines, respectively:

Beginning at the most northerly corner of said Villa Lot 299; thence southwesterly along the northwesterly line of said Lot 299 to the most westerly corner of said Villa Lot 299; ALSO,

Beginning at a point on the southwesterly line of said Villa Lot 299, distant 56.16 feet southeasterly from the most westerly corner of said Villa Lot 299; thence southeasterly on a direct line to a point on the southwesterly line of said Villa Lot 299, distant 21.24 feet northwesterly from the southerly corner of said Villa Lot 299; ALSO,

the northeasterly six feet of Lots 2 and 5, Block 34, Point Loma Heights, according to Map thereof No. 1106, filed in the Office of the County Recorder of said San Diego County.

To Have and To Hold the above granted and described easement unto the said grantee, its successors and assigns forever as a right of way for the construction and maintenance of a sewer pipe line and appurtenances.

IN WITNESS WHEREOF: said Corporation has caused this instrument to be executed by its proper officers and its corporate seal affixed this 17th day of September, 1925.

WESTERN INVESTMENT COMPANY OF  
SAN DIEGO,

By M. A. GRAHAM, President

Attest: Geo. D. Easton, Secretary.

(SEAL)

STATE OF CALIFORNIA,) ss.  
County of San Diego,)

On this 17th day of September, A. D. Nineteen Hundred and Twenty-five before me, Clarence A. Moore, a Notary Public in and for said County, residing therein, duly commissioned and sworn, personally appeared M. A. Graham known to me to be the President, and Geo. D. Easton known to me to be the Secretary of the Corporation that executed the within instrument, known to me to be the persons who executed the within instrument on behalf of the Corporation within named, and acknowledged to me that such Corporation executed the same.

In Witness Whereof, I have hereunto set my hand and affixed my Official Seal, in the County of San Diego, State of California, the day and year in this certificate first above written.

(SEAL)

My Commission Expires  
Feb. 11 - 1928.

CLARENCE A. MOORE

Notary Public in and for the  
County of San Diego, State of  
California.

RECORDED AT REQUEST OF City Clerk Nov. 3 1925 at 30 Min. past 3 o'clock P.M. In Book No. 1127 Page 280 of Deed, Records of San Diego County, Calif.

JOHN H. FERRY, County Recorder  
By N.C.C. PARSONS, Deputy.

I HEREBY CERTIFY that the above and foregoing is a full, true and correct copy of Grant Easement from Western Investment Company of San Diego, to the City of San Diego, California, being Document No. 180503.

ALLEN H. WRIGHT  
City Clerk of the City of San Diego, California.

By Clark M. Foote Jr Deputy.

GRANT EASEMENT

We, Floyd H. Emmans and Ella Rosamond Emmans, husband and wife, for and in consideration of One Dollar, do hereby grant to the City of San Diego, a Municipal Corporation, in the County of San Diego, State of California, an easement and right of way for street purposes, through, over and across, all that real property situated in the City of San Diego, County of San Diego, State of California, bounded and described as follows:

A portion of Lots 1 and 12, Aloha Court, according to Map thereof No. 1786, filed in the Office of the County Recorder of San Diego County, California; particularly described as follows:

Beginning at a point on the northwesterly line of said Lot 12, distant 5.00 feet northeasterly from the westerly corner of said Lot 12; thence easterly on a curve to the right, tangent to the said northwesterly line of said Lot 12, with a radius of 10.15 feet, a distance of 15.79 feet to a point; thence South 54 degrees 14 minutes 30 seconds East, a distance of 27.51 feet to a point; thence easterly on a curve to the left, tangent to the last described course, with a radius of 75.00 feet, a distance of 75.65 feet to a point on the northeasterly line of said Lot 1, distant 35.75 feet northwesterly from the easterly corner of said Lot 1; thence northwesterly, westerly and southwesterly, along the northeasterly, northerly and northwesterly lines of said Lots 1 and 12, respectively, to the point or place of beginning.

To Have and to Hold the above granted and described easement unto the said grantee, its successors and assigns, forever for street purposes; as and for a portion of Chestnut Street.

Witness our hands and seals this 21st day of July 1925.

FLOYD H. EMMANS (SEAL)  
ELLA ROSAMOND EMMANS (SEAL)

State of California,) ss.  
County of San Diego,)

On this 21st day of July A.D. Nineteen Hundred and Twenty-five before me, E.H. Brooks a Notary Public in and for said County, residing therein, duly commissioned and sworn, personally appeared Floyd H. Emmans and Ella Rosamond Emmans known to me to be the persons described in and whose names are subscribed to the within instrument, and acknowledged to me that they executed the same.

In Witness Whereof, I have hereunto set my hand and affixed my Official Seal, at my office, in the City of San Diego, County of San Diego, State of California, the day and year in this certificate first above written.

E. H. BROOKS  
Notary Public in and for the County of San Diego, State of California.

(SEAL)  
My Commission expires,  
May 28, 1926.

RECORDED AT REQUEST OF Gtee Jul 28 1925 at 10 Min. past 9 o'clock A.M. In Book No. 1116 Page 94 of Deeds, Records of San Diego County, Calif.

JOHN H. FERRY, County Recorder  
By L. B. WOODARD, Deputy.

I HEREBY CERTIFY that the above and foregoing is a full, true and correct copy of Grant Easement from Floyd H. Emmans and Ella Rosamond Emmans, to the City of San Diego, California, being Document No. 176591.

ALLEN H. WRIGHT  
City Clerk of the City of San Diego, California.

By Clark M. Foote Jr Deputy

IN THE SUPERIOR COURT OF THE STATE OF CALIFORNIA  
IN AND FOR THE COUNTY OF SAN DIEGO

No. 44857  
THE CITY OF SAN DIEGO, a municipal corporation, )  
Plaintiff, )  
-vs- )  
WILLIAM MURTAGH, sometimes )  
known as William Murtha, )  
JOHN DOE, JANE DOE, RICHARD )  
ROE and MARY ROE, )  
Defendants. )

FINAL ORDER OF CONDEMNATION

It appearing to the Court by the admission of attorneys for defendant William Murtagh in the above entitled action that the plaintiff has paid the sums required to be paid to the defendant William Murtagh in this action by the Judgment herein;

IT IS ORDERED AND ADJUDGED that the parcels of land hereinafter described be, and the same are hereby condemned for the following uses and purposes: The opening, widening and extending of Rosecrans Street and Congress Street by plaintiff The City of San Diego, across the lands hereinafter described in the City of San Diego, California, as an easement for public street purposes of said City.

The easement over the parcels of land hereby condemned are particularly described as follows, to-wit: An easement of right of way for street purposes over, along and across the following described lands, to-wit:

Beginning at the westerly corner of Block 398, Old San Diego, according to map thereof made by James Pascoe, a copy of which map is filed in the Office of the County Recorder of San Diego County, California; thence northeasterly along the northwesterly line of said Block 398, a distance of 47.05 feet to a point; thence southerly on a direct line to a point on the southwesterly line of said



Block 398, distant 63.25 feet southeasterly from the westerly corner of said Block 398; thence northwesterly along the southwesterly line of said Block 398, a distance of 63.25 feet to the point or place of beginning, containing 1488 square feet more or less.

Done this 2 day of November, 1925.

C. N. ANDREWS

Judge of said Superior Court.

The foregoing instrument is a full, true and correct copy of the original on file in this office.

Attest NOV 2 1925

J. B. McLEES, County Clerk and Clerk of the Superior Court, of the State of California, in and for the County of San Diego.

(SEAL)

By E. J. HERDECKBERG, Deputy.

RECORDED AT REQUEST OF City of San Diego Nov 2 1925 at 48 Min. past 1 o'clock P.M. In Book No. 1133 Page 293 of Deeds, Records of San Diego County, Calif.

JOHN H. FERRY, County Recorder

By L. B. WOODARD, Deputy.

I HEREBY CERTIFY that the above and foregoing is a full, true and correct copy of Final Order of Condemnation, Suit No. 44857 THE CITY OF SAN DIEGO, a municipal corporation, vs. WILLIAM MURTAGH, JOHN DOE, JANE DOE, RICHARD ROE and MARY ROE, Defendants, being Document No. 181294.

ALLEN H. WRIGHT

City Clerk of the City of San Diego, California.

By Clark M. Fote Jr Deputy

QUITCLAIM EASEMENT

THE FIRST TRUST AND SAVINGS BANK OF SAN DIEGO, a corporation, for and in consideration of One Dollar, does hereby remise, release and quitclaim to the City of San Diego, a Municipal Corporation, an easement and right of way for the construction and maintenance of a sewer pipe line, through, along and across all that real property situated in the City of San Diego, County of San Diego, State of California, bounded and described as follows:

A portion of Lots 5, 6, 7 and 8, Block 146, Roseville, according to Map thereof No. 165, filed in the Office of the County Recorder of said San Diego County, said easement and right of way being four feet in width, two feet on each side of the following described center line:

Beginning at a point on the southwesterly line of said Block 146, distant 75 feet northwesterly from the southerly corner of said Block 146; thence northeasterly on a line parallel to and distant 75 feet northwesterly from the southeasterly line of said Block 146 to the northeasterly line of said Block 146.

To Have and to Hold the above quitclaimed and described easement unto the said grantee, its successors and assigns forever as a right of way for the construction and maintenance of a sewer pipe line.

IN WITNESS WHEREOF: said Corporation has caused this instrument to be executed by its proper officers and its corporate seal affixed this 24th day of September 1925.

THE FIRST TRUST AND SAVINGS BANK, of San Diego

By LANE D. WEBBER, Vice President

Attest: P. J. HOFFMAN Asst. Secretary.

(SEAL)

state of California,) County of San Diego,) ss.

On this 24th day of September A. D. Nineteen Hundred and Twenty five before me, Edith E. Wilson a Notary Public in and for said County, residing therein, duly commissioned and sworn, personally appeared Lane D. Webber known to me to be the Vice President, and P. J. Hoffman known to me to be the Asst. Secretary of the Corporation that executed the within instrument, known to me to be the persons who executed the within instrument on behalf of the Corporation within named, and acknowledged to me that such Corporation executed the same.

In Witness Whereof, I have hereunto set my hand and affixed my Official Seal, in the County of San Diego, State of California, the day and year in this certificate first above written.

EDITH E. WILSON,

Notary Public in and for the County of San Diego, State of California.

(SEAL)

RECORDED AT REQUEST OF City Clerk Nov 10 1925 at 10 Min. past 3 o'clock P.M. In Book No. 1128 Page 398 of DEEDS, Records of San Diego County, Calif.

JOHN H. FERRY, County Recorder

By N. C. PARSONS, Deputy.

I HEREBY CERTIFY that the above and foregoing is a full, true and correct copy of Quitclaim Easement from the First Trust and Savings Bank, to the City of San Diego, California, being Document No. 180980.

ALLEN H. WRIGHT

City Clerk of the City of San Diego, California.

By Clark M. Fote Jr Deputy.

RIGHT OF WAY CONTRACT

I, Octave Lemire, a widower for and in consideration of the benefits to accrue by the location and construction of a sewer line by the City of San Diego, California, through and across the property hereinafter described, and in consideration of the sum of One Dollar (\$1.00), to me in hand paid, the receipt whereof is hereby acknowledged, do hereby grant to the City of San Diego, a municipal corporation in the County of San Diego, State of California, an easement and right of way for the construction and maintenance of a line of sewers through, along and across all that certain real property, situate in the City of San Diego, County of San Diego, State of California, particularly described as follows, to-wit:

A portion of Lots 1 and 2, Block 16, Roseville, according to map thereof No. 165, filed in the Office of the County Recorder of San Diego County, California, said Easement and right of way being four feet in width, two feet on each side of the following described center line:

Beginning at a point on the Northwesterly line of Lot 1, said Block 16, distant 26.41 feet northeasterly from the westerly corner of said Lot 1; thence southeasterly on a direct line to a point on the southwesterly line of Lot 2, said Block 16, distant 4.61 feet southeasterly from the westerly corner of said Lot 2.

To Have and to Hold the above granted and described right of way unto the said City of San Diego, its successors and assigns forever, as a right of way for a sewer pipe line.

In Witness Whereof I have hereunto set my hand and seal this 24th day of October, 1925.

OCTAVE LEMIRE (SEAL)

STATE OF CALIFORNIA,)
COUNTY OF SAN DIEGO,) ss.

On this 24th day of October, 1925, before me E. H. Holmboe a Notary Public in and for the said County of San Diego, State of California, residing therein, duly commissioned and sworn, personally appeared Octave Lemire personally known to me to be the person whose name is subscribed to the within instrument, and he duly acknowledged to me he executed the same.

In Witness Whereof, I have hereunto set my hand and affixed my official seal, at my office in the County of San Diego, the day and year in this certificate first above written.

(SEAL)
My Commission expires
July 28, 1929.

E. H. HOLMBOE
Notary Public in and for the County of San
Diego, State of California.

RECORDED AT REQUEST OF City Clerk Nov. 10 1925 at 10 Min. past 3 o'clock P.M.
In Book No. 1128 Page 400 of DEEDS, Records of San Diego County, Calif.

JOHN H. FERRY, County Recorder.
By N. C. PARSONS, Deputy

I HEREBY CERTIFY that the above and foregoing is a full, true and correct copy of Right of Way Contract, from Octave Lemire, to the City of San Diego, California, being Document No. 180982.

ALLEN H. WRIGHT,
City Clerk of the City of San Diego, California.

By August M. Madstrom Deputy

RIGHT OF WAY CONTRACT

I, George R. Fassberger, a single man, for and in consideration of the benefits to accrue by the location and construction of a sewer line by the City of San Diego, California, through and across the property hereinafter described, and in consideration of the sum of One Dollar (\$1.00), to me in hand paid, the receipt whereof is hereby acknowledged, do hereby grant to the City of San Diego, a municipal corporation in the County of San Diego, State of California, an easement and right of way for the construction and maintenance of a line of sewers through, along and across all that certain real property, situate in the City of San Diego, County of San Diego, State of California, particularly described as follows, to-wit:

A portion of Lot 21, Block 33, Lexington Park, according to Map thereof No. 1696, filed in the Office of the County Recorder of San Diego County, California, said easement and right of way being four feet in width, two feet on each side of the following described center line:

Beginning at a point on the northeasterly line of said Lot 21, distant 11.50 feet northwesterly from the most easterly corner of said Lot 21; thence southwesterly on a direct line to a point on the southeasterly line of said Lot 21, distant 25.00 feet southwesterly from the most easterly corner of said Lot 21.

To Have and to Hold the above granted and described right of way unto the said City of San Diego, its successors and assigns forever, as a right of way for a sewer pipe line.

In Witness Whereof I have hereunto set my hand and seal this 23d day of October, 1925.

GEORGE R. FASSBERGER (SEAL)

STATE OF CALIFORNIA,)
COUNTY OF SAN DIEGO,) ss.

On this 23d day of October, 1925, before me E. H. Holmboe a Notary Public in and for the said County of San Diego, State of California, residing therein, duly commissioned and sworn, personally appeared George R. Fassberger personally known to me to be the person whose name is subscribed to the within instrument, and he duly acknowledged to me he executed the same.

In Witness Whereof, I have hereunto set my hand and affixed my official seal, at my office in the County of San Diego, the day and year in this certificate first above written.

(SEAL)
My Commission expires
July 28, 1929.

E. H. HOLMBOE
Notary Public in and for the County of San
Diego, State of California.

RECORDED AT REQUEST OF City Clerk Nov. 10 1925 at 10 Min. past 3 o'clock P.M.
In Book No. 1128 Page 397 of DEEDS, Records of San Diego County, Calif.

JOHN H. FERRY, County Recorder
By N. C. PARSONS, Deputy

I HEREBY CERTIFY that the above and foregoing is a full, true and correct copy of Right of Way Contract from George R. Fassberger, to the City of San Diego, California, being Document No. 180996.

ALLEN H. WRIGHT,

City Clerk of the City of San Diego, California.

By August M. Waldstrom Deputy.

SEWER EASEMENT

I, Emma L. Davis, an unmarried woman, for and in consideration of the benefits to accrue by the location and construction of a line of sewers and appurtenances by The City of San Diego, California, through and across the property hereinafter described, hereby Grant to The City of San Diego, a municipal corporation, in the County of San Diego, State of California, an easement and right of way for the construction and maintenance of a line of sewers and appurtenances, through, along and across all that certain real property, situated in the City of San Diego, County of San Diego, State of California, described as follows:

A portion of Mason Street and Fort Stockton Drive closed to public use by the Common Council of the City of San Diego, California, adjoining Lot 1, Block 445, Old San Diego, according to Map thereof made by James Pascoe, a copy of which map is filed in the Office of the County Recorder of San Diego County, California, said easement and right of way being six feet in width, three feet on each side of the following described center line:

Beginning at a point on the southwesterly prolongation of the northwesterly line of Block 445, Old San Diego, according to said Pascoe Map, distant 3.92 feet southwesterly from the westerly corner of said Block 445; thence northwesterly on a direct line to a point on the northwesterly prolongation on the southwesterly line of said Lot 1, said Block 445, distant 9.19 feet northwesterly from the westerly corner of said Block 445.

Witness my hand this 9th day of Oct. 1925

EMMA L. DAVIS

State of California, )  
County of Los Angeles, ) ss

On this 9 day of October 1925, before me, M. Relyea, a Notary Public in and for said County and State, residing therein, duly commissioned and sworn, personally appeared Emma L. Davis known to me to be the person described in and whose name is subscribed to the within instrument, and she duly acknowledged to me that she executed the same.

Witness my hand and Official Seal the day and year in this certificate first above written.

(SEAL)

M. RELYEA

My Commission Expires  
January 28, 1926.

Notary Public in and for said County and State.

RECORDED AT REQUEST OF City Clerk Nov. 10 1925 at 10 Min. past 3 o'clock P.M. In Book No. 1128 Page 396 of DEEDS, Records of San Diego County, Calif.

JOHN H. FERRY, County Recorder  
By N. C. PARSONS, Deputy.

I HEREBY CERTIFY that the above and foregoing is a full, true and correct copy of Sewer Easement from Emma L. Davis, to the City of San Diego, California, being Document No. 180988.

ALLEN H. WRIGHT

City Clerk of the City of San Diego, California.

By August M. Waldstrom Deputy.

RIGHT OF WAY CONTRACT

I, Mildred Robertson Cobbs, a widow, for and in consideration of the benefits to accrue by the location and construction of a sewer line by the City of San Diego, California, through and across the property hereinafter described, and in consideration of the sum of One Dollar (\$1.00), to me in hand paid, the receipt whereof is hereby acknowledged, do hereby grant to the City of San Diego, a municipal corporation in the County of San Diego, State of California, an easement and right of way for the construction and maintenance of a line of sewers through, along and across all that certain real property, situate in the City of San Diego, County of San Diego, State of California, particularly described as follows, to-wit:

A portion of Lot 3, Block 501 Old San Diego, according to Map thereof made by James Pascoe, a copy of which map is filed in the Office of the County Recorder of said San Diego County, said easement and right of way being six feet in width, three feet on each side of the following described center line:

Beginning at a point on the southeasterly line of Lot 3, said Block 501, Old San Diego, distant 74.50 feet southwesterly from the easterly corner of said Lot 3; thence northwesterly on a direct line making an angle of 90 degrees with the southeasterly line of said Lot 3, a distance of 148.00 feet to a point; thence southwesterly on an angle to the left of 46 degrees 51 minutes, a distance of 2.92 feet to the northwesterly line of said Lot 3.

To Have and to Hold the above granted and described right of way unto the said City of San Diego, its successors and assigns forever, as a right of way for a sewer pipe line and appurtenances.

In Witness Whereof I have hereunto set my hand and seal this 19th day of September, 1925.

MILDRED ROBERTSON COBBS (SEAL)  
By R. E. HAGENBAUCH (SEAL)  
Atty in fact.

STATE OF CALIFORNIA, )  
COUNTY OF SAN DIEGO, ) ss.

On this 19th day of September, A.D. 1925, before me GERTRUDE PORTER a Notary Public in and for said County of San Diego, State of California, residing therein, duly commissioned and sworn, personally appeared R. E. HAGENBRUCH known to me to be the person whose name is subscribed to the within instrument, as the Attorney-in-Fact of MILDRED ROBERTSON COBBS and acknowledged to me that he subscribed the name of MILDRED ROBERTSON COBBS thereto as principal and his own name as Attorney-in-Fact.

IN WITNESS WHEREOF, I have hereunto set my hand and affixed my official seal at my office in San Diego, County of San Diego, State of California, the day and year in this Certificate first above written.

(SEAL)

GERTRUDE PORTER

Notary Public in and for the County of San Diego, State of California.

RECORDED AT REQUEST OF City Clerk Nov. 10 1925 at 10 Min. past 3 o'clock P.M.  
In Book No. 1128 Page 395 of DEEDS, Records of San Diego County, Calif.

JOHN H. FERRY, County Recorder  
By N. C. PARSONS, Deputy.

I HEREBY CERTIFY that the above and foregoing is a full, true and correct copy of Right of Way Contract from Mildred Robertson Cobbs, to the City of San Diego, California, being Document No. 180986.

ALLEN H. WRIGHT  
City Clerk of the City of San Diego, California.

By *August M. Hadstrom* Deputy.

DEED

I, Roy A. Brockman, a single man, for and in consideration of the benefits to accrue by the location, construction and maintenance of a sewer line through and across the property herein described, and in consideration of the sum of One Dollar (\$1.00) to me in hand paid, the receipt whereof is hereby acknowledged, do hereby grant to the City of San Diego, a municipal corporation in the County of San Diego, State of California, an easement and right of way through, along and across all that certain real property situate in the City of San Diego, County of San Diego, State of California, particularly described as follows, to-wit:

The North Four (4) feet of the West Seventy (70) feet of Lot 27, Block 84, City Heights, according to Amended Map thereof filed in the Office of the County Recorder of said San Diego County.

To Have and to Hold the above granted and described right of way unto the said grantee, its successors and assigns forever, as a right of way for a sewer pipe line.

The purpose of this easement and right of way is for the construction and maintenance of a private sewer lateral inside the property lines, it being understood that the City of San Diego is not to be held liable for any damage resulting from the construction and maintenance of sewer laterals over and across this easement.

In Witness Whereof, I have hereunto set my hand and seal this 21st day of October, 1925.

ROY A. BROCKMAN (SEAL)

STATE OF CALIFORNIA, )  
COUNTY OF SAN DIEGO, ) ss.

On this 21st day of October, 1925, before me, E. H. Brooks a Notary Public in and for the said County of San Diego, State of California, residing therein, duly commissioned and sworn, personally appeared Roy A. Brockman, personally known to me to be the person whose name is subscribed to the within instrument, and he duly acknowledged to me that he executed the same.

In Witness Whereof, I have hereunto set my hand and affixed my official seal, at my office in the County of San Diego, the day and year in this certificate first above written.

(SEAL) E. H. BROOKS  
Notary Public in and for the County of San Diego, State of California.  
My Commission expires May 28, 1926.

RECORDED AT REQUEST OF CITY CLERK Nov. 10 1925 at 10 Min. past 3 o'clock P.M.  
In Book No. 1133 Page 330 of Deeds, Records of San Diego County, Calif.

JOHN H. FERRY, County Recorder  
By N. C. PARSONS, Deputy.

I HEREBY CERTIFY that the above and foregoing is a full, true and correct copy of Right of Way Contract from Roy A. Brockman, to the City of San Diego, California, being Document No. 180976.

ALLEN H. WRIGHT  
City Clerk of the City of San Diego, California.

By *August M. Hadstrom* Deputy

RIGHT OF WAY CONTRACT

We, Thomas H. Ayers and Kate Ayers, husband and wife for and in consideration of the benefits to accrue by the location and construction of a sewer line by the City of San Diego, California, through and across the property hereinafter described, and in consideration of the sum of One Dollar (\$1.00), to us in hand paid, the receipt whereof is hereby acknowledged, do hereby grant to the City of San Diego, a municipal corporation in the County of San Diego, State of California, an easement and right of way for the construction and maintenance of a line of sewers through, along and across all that certain real property, situate in the City of San Diego, County of San Diego, State of California, particularly described as follows, to-wit:

The East Four (4) feet of the North fifty (50) feet of Lot 7, Block 27, Normal Heights, according to Map thereof No. 985, filed in the Office of the County Recorder of San Diego County, California.

To Have and to Hold the above granted and described right of way unto the said City of San Diego, its successors and assigns forever, as a right of way for a sewer pipe line.

In Witness Whereof we have hereunto set our hands and seals this third day of October 1925.

THOMAS H. AYERS (SEAL)  
KATE AYERS (SEAL)

STATE OF CALIFORNIA, )  
COUNTY OF SAN DIEGO, ) ss.

On this Third day of October, 1925, before me, E. H. Holmboe, a Notary Public in and for the said County of San Diego, State of California, residing therein, duly commissioned and sworn, personally appeared Thomas H. Ayers and Kate Ayers personally known to me to be the persons whose names are subscribed to the within instrument, and they duly acknowledged to me they executed the same.

In Witness Whereof, I have hereunto set my hand and affixed my official seal, at my office in the County of San Diego, the day and year in this certificate first above written.

(SEAL) E. H. HOLMBOE  
Notary Public in and for the County of San Diego, State of California.  
My Commission expires July 28, 1929.

RECORDED AT REQUEST OF City Clerk Nov. 10 1925, at 10 Min. past 3 o'clock P.M.  
In Book No. 133 Page 328 of Deeds, Records of San Diego County, Calif.

JOHN H. FERRY, County Recorder  
By N. C. PARSONS, Deputy.

I HEREBY CERTIFY that the above and foregoing is a full, true and correct copy of Right of Way Contract from Thomas H. Ayers and Kate Ayers, to the City of San Diego, being Document No. 180990.

ALLEN H. WRIGHT,  
City Clerk of the City of San Diego, California.

By *August M. Wadstrom* Deputy

DEED

I, We, T. H. and Alice Vanderveer, husband and wife, for and in consideration of the benefits to accrue by the location, construction and maintenance of a sewer line through and across the property herein described, and in consideration of the sum of One Dollar (\$1.00) to us in hand paid, the receipt whereof is hereby acknowledged, do hereby grant to the City of San Diego, a municipal corporation in the County of San Diego, State of California, an easement and right of way through, along and across all that certain real property situate in the City of San Diego, County of San Diego, State of California, particularly described as follows, to-wit:

Lot 7, Block 81, Middletown, according to Map thereof made by J. E. Jackson, filed in the Office of the County Clerk of said San Diego County.

To Have and to Hold the above granted and described right of way unto the said grantee, its successors and assigns forever, as a right of way for a sewer pipe line.

The purpose of this easement and right of way is for the construction and maintenance of a private sewer lateral inside the property lines, it being understood that the City of San Diego is not to be held liable for any damage resulting from the construction and maintenance of sewer laterals over and across this easement.

In Witness Whereof, we have hereunto set our hands and seals this 9th day of November, 1925.

T. H. Vanderveer (SEAL)  
Alice Vanderveer (SEAL)

STATE OF CALIFORNIA,  
COUNTY OF SAN DIEGO,) ss.

On this 9th day of November, 1925, before me, Y. A. JACQUES, a Notary Public in and for the said County of San Diego, State of California, residing therein, duly commissioned and sworn, personally appeared T. H. Vanderveer and Alice Vanderveer, husband and wife personally known to me to be the persons whose names are subscribed to the within instrument, and he duly acknowledged to me that they executed the same.

In Witness Whereof, I have hereunto set my hand and affixed my official seal, at my office in the County of San Diego, the day and year in this certificate first above written.

(SEAL) Y. A. JACQUES  
Notary Public in and for the County of San  
My Commission expires Diego, State of California.  
Feb. 14, 1929.

RECORDED AT REQUEST OF City Clerk Nov. 17 1925 at 45 Min. past 9 o'clock A.M.  
In Book No. 1156 Page 13 of Deeds, Records of San Diego County, Calif.

JOHN H. FERRY, County Recorder  
By N. C. PARSONS, Deputy.

I HEREBY CERTIFY that the above and foregoing is a full, true and correct copy of Deed, from T. H. Vanderveer and Alice Vanderveer, to the City of San Diego, California, being Document No. 181547.

ALLEN H. WRIGHT  
City Clerk of the City of San Diego, California.

By *August M. Wadstrom* Deputy.

DEED

We, Harvey M. Searl and Lena P. Searl, husband and wife, for and in consideration of the benefits to accrue by the location, construction and maintenance of a sewer line through and across the property herein described, and in consideration of the sum of One Dollar (\$1.00) to us in hand paid, the receipt whereof is hereby acknowledged, do hereby grant to the City of San Diego, a municipal corporation in the County of San Diego, State of California, an easement and right of way through, along and across all that certain real property situate in the City of San Diego; County of San Diego, State of California, particularly described as follows, to-wit:

Lots 5 and 6, Block 190, Middletown Addition, according to Partition Map of Pueblo Lot 1151 filed in the Office of the County Clerk of said San Diego County.

To Have and to Hold the above granted and described right of way unto the said grantee, its successors and assigns forever, as a right of way for a sewer pipe line.

The purpose of this easement and right of way is for the construction and maintenance of a private sewer lateral inside the property lines, it being understood that the City of San Diego is not to be held liable for any damage resulting from the construction and maintenance of sewer laterals over and across this easement.

In Witness Whereof, we have hereunto set our hands and seals this 3rd day of November, 1925.

HARVEY M. SEARL (SEAL)  
LENA P. SEARL (SEAL)

STATE OF CALIFORNIA,  
COUNTY OF SAN DIEGO,) ss.

On this 3rd day of November, 1925, before me, E. H. Brooks a Notary Public in and for the said County of San Diego, State of California, residing therein, duly commissioned and sworn, personally appeared Harvey M. Searl and Lena P. Searl personally known to me to be the persons whose names are subscribed to the within instrument, and they duly acknowledged to me that they executed the same.

In Witness Whereof, I have hereunto set my hand and affixed my official seal, at my office in the County of San Diego, the day and year in this certificate first above written.

(SEAL) E. H. BROOKS  
Notary Public in and for the County of San  
My Commission expires Diego, State of California.  
May 28, 1926.

RECORDED AT REQUEST OF City Clerk Nov. 17 1925 at 45 Min. past 3 o'clock P.M.  
In Book No. 1156 Page 12 of Deeds, Records of San Diego County, Calif.

JOHN H. FERRY, County Recorder  
By N. C. PARSONS, Deputy.

I HEREBY CERTIFY that the above and foregoing is a full, true and correct copy of Deed, from Harvey M. Searl and Lena P. Searl, to the City of San Diego, California, being Document No. 181541.

ALLEN H. WRIGHT  
City Clerk of the City of San Diego, California.

By *August M. Waldstrom* Deputy.

EASEMENT

I, We, John and Nettie Pflaum, husband and wife, for and in consideration of the benefits to accrue by the location, construction and maintenance of a sewer line through and across the property herein described, and in consideration of the sum of One Dollar (\$1.00) to us in hand paid, the receipt whereof is hereby acknowledged, do hereby grant to the City of San Diego, a municipal corporation in the County of San Diego, State of California, an easement and right of way through, along and across all that certain real property situate in the City of San Diego, County of San Diego, State of California, particularly described as follows, to-wit:

The West Half of Lots 13 and 14, Block L, University Heights, according to Map thereof No. 951, filed in the Office of the County Recorder of said San Diego County.  
To Have and to Hold the above granted and described right of way unto the said grantee, its successors and assigns forever, as a right of way for a sewer pipe line.

The purpose of this easement and right of way is for the construction and maintenance of a private sewer lateral inside the property lines, it being understood that the City of San Diego is not to be held liable for any damage resulting from the construction and maintenance of sewer laterals over and across this easement.

In Witness Whereof, we have hereunto set our hands and seals this 6th day of November, 1925.

JOHN PFLAUM (SEAL)  
NETTIE PFLAUM (SEAL)

STATE OF CALIFORNIA,) ss.  
COUNTY OF SAN DIEGO,)

On this 6th day of November, 1925, before me, E. H. Brooks a Notary Public in and for the said County of San Diego, State of California, residing therein, duly commissioned and sworn, personally appeared John Pflaum and Nettie Pflaum personally known to me to be the persons whose names are subscribed to the within instrument, and they duly acknowledged to me that they executed the same.

In Witness Whereof, I have hereunto set my hand and affixed my official seal, at my office in the County of San Diego, the day and year in this certificate first above written.

(SEAL)  
My Commission expires  
May 28, 1926.

E. H. BROOKS  
Notary Public in and for the County of San Diego,  
State of California.

RECORDED AT REQUEST OF City Clerk Nov. 17 1925 at 45 Min. past 3 o'clock P.M.  
In Book No. 1154 Page 69 of Deeds, Records of San Diego County, Calif.

JOHN H. FERRY, County Recorder  
By N. C. PARSONS, Deputy.

I HEREBY CERTIFY that the above and foregoing is a full, true and correct copy of Easement, from John Pflaum and Nettie Pflaum, to the City of San Diego, California, being Document No. 181551.

ALLEN H. WRIGHT  
City Clerk of the City of San Diego, California.

By *August M. Waldstrom* Deputy.

EASEMENT

I, Agda H. Nilson, a single woman, for and in consideration of the benefits to accrue by the location, construction and maintenance of a sewer line through and across the property herein described, and in consideration of the sum of One Dollar (\$1.00) to me in hand paid, the receipt whereof is hereby acknowledged, do hereby grant to the City of San Diego, a municipal corporation in the County of San Diego, State of California, an easement and right of way through, along and across all that certain real property situate in the City of San Diego, County of San Diego, State of California, particularly described as follows, to-wit:

Lots 1 and 2, Block 105, City Heights, according to Amended Map thereof filed in the Office of the County Recorder of said San Diego County.

To Have and to Hold the above granted and described right of way unto the said grantee, its successors and assigns forever, as a right of way for a sewer pipe line.

The purpose of this easement and right of way is for the construction and maintenance of a private sewer lateral inside the property lines, it being understood that the City of San Diego is not to be held liable for any damage resulting from the construction and maintenance of sewer laterals over and across this easement.

In Witness Whereof, I have hereunto set my hand and seal this 2nd, day of November, 1925.

AGDA H. NILSON (SEAL)

STATE OF CALIFORNIA,) ss.  
COUNTY OF SAN DIEGO,)

On this 2nd day of November, 1925, before me, E. H. Brooks a Notary Public in and for the said County of San Diego, State of California, residing therein, duly commissioned and sworn, personally appeared Agda H. Nilson personally known to me to be the person whose name is subscribed to the within instrument, and she duly acknowledged to me that she executed the same.

In Witness Whereof, I have hereunto set my hand and affixed my official seal, at my office in the County of San Diego, the day and year in this certificate first above written.

(SEAL)  
My Commission expires  
May 28, 1926.

E. H. BROOKS,  
Notary Public in and for the County of San Diego,  
State of California.

RECORDED AT REQUEST OF City Clerk Nov. 17 1925 at 45 Min. past 3 o'clock P.M.  
In Book No. 1154 Page 68 of Deeds, Records of San Diego County, Calif.

I HEREBY CERTIFY that the above and foregoing is a full, true and correct copy of Easement from Agda H. Nilson to the City of San Diego, California, being Document No. 181535.

JOHN H. FERRY, County Recorder

By N. C. PARSONS, Deputy.

ALLEN H. WRIGHT, City Clerk

By *August M. Hadstrom* Deputy.

DEED

We, Harry Muns and Blanche A. Muns, husband and wife, for and in consideration of the benefits to accrue by the location, construction and maintenance of a sewer line through and across the property herein described, and in consideration of the sum of One Dollar (\$1.00) to us in hand paid, the receipt whereof is hereby acknowledged, do hereby grant to the City of San Diego, a municipal corporation in the County of San Diego, State of California, an easement and right of way through, along and across all that certain real property situate in the City of San Diego, County of San Diego, State of California, particularly described as follows, to-wit:

THE North two (2) feet of the East 57½ feet of Lots 23 and 24, in Block 6 of Pauly's Addition, according to map thereof No. 65, filed in the office of the County Recorder of said San Diego County, April 1, 1873.

To Have and to Hold the above granted and described right of way unto the said grantee, its successors and assigns forever, as a right of way for a sewer pipe line.

The purpose of this easement and right of way is for the construction and maintenance of a private sewer lateral inside the property lines, it being understood that the City of San Diego is not to be held liable for any damage resulting from the construction and maintenance of sewer laterals over and across this easement.

In Witness Whereof, We have hereunto set our hands and seals this second day of November 1925.

HARRY MUNS

(SEAL)

BLANCHE A. MUNS

(SEAL)

STATE OF CALIFORNIA,  
COUNTY OF SAN DIEGO,) ss.

On this 2d day of November, 1925, before me, Helen Jacobs a Notary Public in and for the said County of San Diego, State of California, residing therein, duly commissioned and sworn, personally appeared Harry Muns and Blanche A. Muns, his wife, personally known to me to be the persons whose names are subscribed to the within instrument, and they duly acknowledged to me that they executed the same.

In Witness Whereof, I have hereunto set my hand and affixed my official seal, at my office in the County of San Diego, the day and year in this certificate first above written.

(SEAL)

My Commission expires  
December 12, 1926.

HELEN JACOBS

Notary Public in and for the County of San Diego,  
State of California.

RECORDED AT REQUEST OF City Clerk Nov. 17 1925 at 45 Min. past 3 o'clock P.M.  
In Book No. 1154 Page 66 of Deeds, Records of San Diego County, Calif.

JOHN H. FERRY, County Recorder

By N. C. PARSONS, Deputy.

I HEREBY CERTIFY that the above and foregoing is a full, true and correct copy of Deed from Harry Muns and Blanche A. Muns to the City of San Diego, California, being Document No. 181545.

ALLEN H. WRIGHT

City Clerk of the City of San Diego, California.

By *August M. Hadstrom* Deputy.

RIGHT OF WAY CONTRACT

Edward Whitehill, a bachelor for and in consideration of the benefits to accrue by the location and construction of a sewer line by the City of San Diego, California, through and across the property hereinafter described, and in consideration of the sum of One Dollar (\$1.00), to me in hand paid, the receipt whereof is hereby acknowledged, do hereby grant to the City of San Diego, a municipal corporation in the County of San Diego, State of California, an easement and right of way for the construction and maintenance of a line of sewers through, along and across all that certain real property, situate in the City of San Diego, County of San Diego, State of California, particularly described as follows, to-wit:

A portion of Lot 10, Block 33, Lexington Park, according to Map thereof No. 1696, filed in the Office of the County Recorder of San Diego County, California, said easement and right of way being four feet in width, two feet on each side of the following described center line:

Beginning at a point on the southwesterly line of said Lot 10, distant 63.00 feet southeasterly from the most westerly corner of said Lot 10; thence southeasterly on a direct line to a point on the northeasterly line of said Lot 10, distant 90.50 feet southeasterly from the most northerly corner of said Lot 10.

To Have and to Hold the above granted and described right of way unto the said City of San Diego, its successors and assigns forever, as a right of way for a sewer pipe line.

In Witness Whereof I have hereunto set my hand and seal this 9th day of October, 1925.

EDWARD WHITEHILL

(SEAL)

STATE OF CALIFORNIA,  
COUNTY OF SAN DIEGO,) ss.

On this 9th day of October, 1925, before me E. H. Holmboe a Notary Public in and for the said County of San Diego, State of California, residing therein, duly commissioned and sworn, personally appeared Edward Whitehill personally known to me to be the person whose name is subscribed to the within instrument, and he duly acknowledged to me he executed the same.

In Witness Whereof, I have hereunto set my hand and affixed my official seal, at my office in the County of San Diego, the day and year in this certificate first above written.

(SEAL)

My Commission expires  
July 28, 1925.

E. H. HOLMBOE

Notary Public in and for the County of San Diego,  
State of California.

RECORDED AT REQUEST OF City Clerk Nov. 10 1925 at 10 Min. past 3 o'clock P.M.  
In Book No. 1154 Page 46 of Deeds, Records of San Diego County, Calif.

JOHN H. FERRY, County Recorder

By N. C. PARSONS, Deputy.

I HEREBY CERTIFY that the above and foregoing is a full, true and correct copy of Right of Way Contract from Edward Whitehill, to the City of San Diego, California, being Document No. 180968.

ALLEN H. WRIGHT,  
City Clerk of the City of San Diego, California.

By *August M. Madstrom* Deputy.

GRANT EASEMENT

UNION TRUST COMPANY OF SAN DIEGO, a corporation, for and in consideration of the benefits to accrue by the closing of the streets hereinafter mentioned, do hereby grant to The City of San Diego, a municipal corporation in the County of San Diego, State of California, an easement and right of way through, over and across all that real property situated in the City of San Diego, County of San Diego, State of California, described as follows:

Commencing at the Northeasterly corner of Block 548 of Old Town Addition, in the City of San Diego, California, thence Southeasterly along the Southeasterly prolongation of the Northeasterly 1 line of said Block 548 a distance of 25 feet; thence Southwesterly on a line parallel to and distant 25 feet Southeasterly from the Northwesterly line of Witherby Street to the intersection of the Southeasterly line of Sunset Boulevard prolonged in a southwesterly direction; thence Westerly along the Westerly prolongation of the South line of Sunset Boulevard to the Northwesterly line of Witherby Street; thence Northeasterly along the Northwesterly line of Witherby Street to the point of beginning:

Being a portion of Witherby Street as said street is located and as it existed upon the ground and to be hereafter closed to public use by action of the Common Council of said city. This conveyance is for the purposes of construction, inspection and maintenance for public use of pipe lines, telephone lines, conduits, or other installation or construction owned or controlled by a public utilities corporation or The City of San Diego.

In Witness Whereof, the said corporation has caused these presents to be executed in its corporate name and under its corporate seal, by its proper officers, they being first thereunto duly authorized so to do, all on this 25th day of May, 1925.

UNION TRUST COMPANY OF SAN DIEGO,  
By C. E. ENGLISH, Vice President

(SEAL) Attest: J. L. BOLLING, Assistant Secretary.

State of California,) ss.  
County of San Diego,)

On this 26th day of May, 1925, before me, Anne D. Shepard, a Notary Public in and for said County, personally appeared C. H. ENGLISH known to me to be the Vice President and J. L. BOLLING known to me to be the Asst. Secretary of the Union Trust Company, of San Diego, the corporation that executed the within and foregoing instrument, and known to me to be the persons who executed the within instrument on behalf of the corporation therein named and acknowledged to me that such corporation executed the same.

WITNESS my hand and official seal the day and year in this certificate first above written.

ANNE D. SHEPARD

Notary Public in and for the County of San Diego, State of California.

(SEAL)

RECORDED AT REQUEST OF City Clerk Nov. 10 1925 at 10 Min. past 3 o'clock P.M. In Book No. 1154 Page 45 of Deeds, Records of San Diego County, Calif.

JOHN H. FERRY, County Recorder  
N. C. PARSONS, Deputy.

I HEREBY CERTIFY that the above and foregoing is a full, true and correct copy of Grant Easement from the Union Trust Company of San Diego, to the City of San Diego, California, being Document No. 180970.

ALLEN H. WRIGHT,  
City Clerk of the City of San Diego, California.

By *August M. Madstrom* Deputy.

DEED

I, Gilbert McClure and Alberta McClure and Homer M. McClure and Mabel E. McClure, Husbands and Wives for and in consideration of the benefits to accrue by the location, construction and maintenance of a sewer line through and across the property herein described, and in consideration of the sum of One Dollar (\$1.00) to in hand paid, the receipt whereof is hereby acknowledged, do Us hereby grant to the City of San Diego, a municipal corporation in the County of San Diego, State of California, an easement and right of way through, along and across all that certain real property situate in the City of San Diego, County of San Diego, State of California, particularly described as follows, to-wit:

The South four feet of Lot 47, Block 170, University Heights.

To Have and to Hold the above granted and described right of way unto the said grantee, its successors and assigns forever, as a right of way for a sewer pipe line.

The purpose of this easement and right of way is for the construction and maintenance of a private sewer lateral inside the property lines, it being understood that the City of San Diego is not to be held liable for any damage resulting from the construction and maintenance of sewer laterals over and across this easement.

In Witness Whereof, They have hereunto set their hands and seal this 14th day of October 1925.

GILBERT McCLURE (SEAL)  
ALBERTA McCLURE (SEAL)  
HOMER M. McCLURE (SEAL)  
MABEL E. McCLURE (SEAL)

STATE OF CALIFORNIA,) ss.  
COUNTY OF SAN DIEGO,)

On this 14th day of October, 1925, before me, Clyde M. Richards, a Notary Public in and for the said County of San Diego, State of California, residing therein, duly commissioned and sworn, personally appeared Gilbert McClure and Alberta McClure



Homer M. McClure, Mabel E. McClure personally known to me to be the persons whose names they subscribed to the within instrument, and they duly acknowledged to me they executed the same.

In Witness Whereof, I have hereunto set my hand and affixed my official seal, at my office in the County of San Diego, the day and year in this certificate first above written.

CLYDE M. RICHARDS,  
Notary Public in and for the County of San Diego, State of California.

(SEAL)  
My Commission Expires  
June 12th, 1928.

RECORDED AT REQUEST OF City Clerk Nov. 10 1925 at 10 Min. past 3 o'clock P.M.  
In Book No. 1115 Page 457 of Deeds, Records of San Diego County, Calif.

JOHN H. FERRY, County Recorder  
By N. C. PARSONS, Deputy.

I HEREBY CERTIFY that the above and foregoing is a full, true and correct copy of Deed from Gilbert McClure, Alberta McClure, Homer M. McClure, and Mabel E. McClure, to the City of San Diego, California, being Document No. 180972.

ALLEN H. WRIGHT  
City Clerk of the City of San Diego, California.

By *August M. Hadstrom* Deputy

Deed

We, Laurence Michel & Dorothy K. Michel husband & wife as joint tenants, for and in consideration of the benefits to accrue by the location, construction and maintenance of a sewer line through and across the property herein described, and in consideration of the sum of One Dollar (\$1.00) to in hand paid, the receipt whereof is hereby acknowledged, do hereby grant to the City of San Diego, a municipal corporation in the County of San Diego, State of California, an easement and right of way through, along and across all that certain real property situate in the City of San Diego, County of San Diego, State of California, particularly described as follows, to-wit:

The north four feet (4") of lot 21. Blk. one hundred twenty three (123) of University Heights.

To Have and to Hold the above granted and described right of way unto the said grantee, its successors and assigns forever, as a right of way for a sewer pipe line.

The purpose of this easement and right of way is for the construction and maintenance of a private sewer lateral inside the property lines, it being understood that the City of San Diego is not to be held liable for any damage resulting from the construction and maintenance of sewer laterals over and across this easement.

In Witness Whereof, we have hereunto set our hand and seals this 23 day of Oct. 23 1925.

LAURENCE MICHEL (SEAL)  
DOROTHY K. MICHEL (SEAL)

STATE OF CALIFORNIA,  
COUNTY OF SAN DIEGO,) ss.

On this 23rd day of October, 1925, before me, A. E. Grigsby a Notary Public in and for the said County of San Diego, State of California, residing therein, duly commissioned and sworn, personally appeared Lawrence Michel and Dorothy K. Michel, husband and wife, as joint tenants personally known to me to be the persons whose name are subscribed to the within instrument, and he duly acknowledged to me that they executed the same.

In Witness Whereof, I have hereunto set my hand and affixed my official seal, at my office in the County of San Diego, the day and year in this certificate first above written.

A. E. GRIGSBY,  
Notary Public in and for the County of San Diego, State of California.

(SEAL)  
My Commission Expires  
May 15, 1927.

RECORDED AT REQUEST OF City Clerk Nov. 10 1925 at 10 Min. past 3 o'clock P.M.  
In Book No. 1115 Page 458 of Deeds, Records of San Diego County, Calif.

JOHN H. FERRY, County Recorder  
By N. C. PARSONS, Deputy.

I HEREBY CERTIFY that the above and foregoing is a full, true and correct copy of Deed from Laurence Michel and Dorothy K. Michel, to the City of San Diego, California, being Document No. 180974.

ALLEN H. WRIGHT,  
City Clerk of the City of San Diego, California.

By *August M. Hadstrom* Deputy.

RIGHT OF WAY CONTRACT

We, J. J. Pool and Mattie M. Pool, husband and wife, for and in consideration of the benefits to accrue by the location and construction of a sewer line by the City of San Diego, California, through and across the property hereinafter described, and in consideration of the sum of One Dollar (\$1.00), to us in hand paid, the receipt whereof is hereby acknowledged, do hereby grant to the City of San Diego, a municipal corporation in the County of San Diego, State of California, an easement and right of way for the construction and maintenance of a line of sewers through, along and across all that certain real property, situate in the City of San Diego, County of San Diego, State of California, particularly described as follows, to-wit:

A portion of Lots 5, 6, 7 and 8, Block 146, Roseville, according to Map thereof No. 165, filed in the Office of the County Recorder of San Diego County, California, said easement and right of way being four feet in width, two feet on each side of the following described center line:

Beginning at a point on the southwesterly line of said Block 146, distant 75 feet northwesterly from the southerly corner of said Block 146; thence northeasterly on a line parallel to and distant 75 feet northwesterly from the southeasterly line of said Block 146 to the northeasterly line of said Block 146.

To Have and to Hold the above granted and described right of way unto the said City of San Diego, its successors and assigns forever, as a right of way for a sewer pipe line.

In Witness Whereof we have hereunto set our hands and seals this 15th day of September, 1925.

J. J. POOL (SEAL)  
MATTIE M. POOL (SEAL)

State of California,) ) ss.  
County of San Diego,)

On this 22nd day of September, 1925, before me, E. H. Brooks, a Notary Public in and for said County and State, duly commissioned and sworn, personally appeared Mattie M. Pool, personally known to me to be the person whose name is subscribed to the within instrument and she duly acknowledged to me that she executed the same.

Witness my hand and Official Seal the day and year in this certificate first above written.

(SEAL) E. H. BROOKS  
Notary Public in and for said County and State.  
My Commission expires  
May 28, 1926.

STATE OF CALIFORNIA,) ) ss.  
COUNTY OF SAN DIEGO,)

On this 22nd day of September, 1925, before me, E. H. Holmboe a Notary Public in and for the said County of San Diego, State of California, residing therein, duly commissioned and sworn, personally appeared J. J. Pool personally known to me to be the person whose name is subscribed to the within instrument, and he duly acknowledged to me he executed the same.

In Witness Whereof, I have hereunto set my hand and affixed my official seal, at my office in the County of San Diego, the day and year in this certificate first above written.

(SEAL) E. H. HOLMBOE,  
Notary Public in and for the County of San Diego, State of California.  
My Commission expires  
July 28, 1929.

RECORDED AT REQUEST OF City Clerk Nov. 10 1925 at 10 Min. past 3 o'clock P.M.  
In Book No. 1109 Page 367 of DEEDS, Records of San Diego County, Calif.

JOHN H. FERRY, County Recorder  
By N. C. PARSONS, Deputy.

I HEREBY CERTIFY that the above and foregoing is a full, true and correct copy of Right of Way Contract from J. J. Pool and Mattie M. Pool, to the City of San Diego, California, being Document No. 180978.

ALLEN H. WRIGHT  
City Clerk of the City of San Diego, California.

By *August M. Wadstrom* Deputy

SEWER EASEMENT

SOUTHERN TRUST AND COMMERCE BANK, a corporation, for and in consideration of One Dollar does hereby grant to The City of San Diego, a Municipal Corporation, in the County of San Diego, State of California, an easement and right of way for the construction and maintenance of a sewer pipe line, through, along and across, all that real property situated in the City of San Diego, County of San Diego, State of California, bounded and described as follows:

A portion of Lots 1 and 2, Block 16, Roseville, according to Map thereof No. 165, filed in the Office of the County Recorder of San Diego County, California, said easement and right of way being four feet in width, two feet on each side of the following described center line:

Beginning at a point on the northwesterly line of Lot 1, said Block 16, distant 26.41 feet northeasterly from the westerly corner of said Lot ; thence southeasterly on a direct line to a point on the southwesterly line of Lot 2, said Block 16, distant 4.61 feet southeasterly from the westerly corner of said Lot 2.

To Have and To Hold the above granted and described easement unto the said grantee, its successors and assigns forever as a right of way for the construction and maintenance of a sewer pipe line.

IN WITNESS WHEREOF: said Corporation has caused this instrument to be executed by its proper officers and its corporate seal affixed this 26th day of September 1925.

SOUTHERN TRUST AND COMMERCE BANK  
By NORMAN R. MORISON, Vice-President  
Attest: R. E. HAGENBRUCH, Asst. Secretary.

(SEAL)  
STATE OF CALIFORNIA,) ) ss.  
County of San Diego,)

On this 26th day of September A. D. Nineteen Hundred and twenty-five before me, GERTRUDE PORTER a Notary Public in and for said County, residing therein, duly commissioned and sworn, personally appeared NORMAN R. MORISON known to me to be the Vice-President, and R. E. HAGENBRUCH known to me to be the Assistant Secretary of the Corporation that executed the within instrument, known to me to be the persons who executed the within instrument on behalf of the Corporation within named, and acknowledged to me that such Corporation executed the same.

In Witness Whereof, I have hereunto set my hand and affixed my Official Seal, in the County of San Diego, State of California, the day and year in this certificate first above written.

(SEAL) GERTRUDE PORTER  
Notary Public in and for the County of San Diego, State of California.  
My Commission Expires,  
Aug. 1st 1929.

RECORDED AT REQUEST OF City Clerk Nov. 10 1925 at 10 Min. past 3 o'clock P.M.  
In Book No. 1154 Page 43 of Deeds, Records of San Diego County, Calif.

JOHN H. FERRY, County Recorder  
By N. C. PARSONS, Deputy.

I HEREBY CERTIFY that the above and foregoing is a full, true and correct copy of Sewer Easement from the Southern Trust and Commerce Bank, to the City of San Diego, California, being Document No. 180984.

ALLEN H. WRIGHT  
City Clerk of the City of San Diego, California.

By *August M. Wadstrom* Deputy

## RIGHT OF WAY CONTRACT

Bessie E. Peery, an unmarried woman, and J. June Peery, an unmarried woman, for and in consideration of the benefits to accrue by the location and construction of a sewer line by the City of San Diego, California, through and across the property hereinafter described, and in consideration of the sum of One Dollar (\$1.00), to us in hand paid, the receipt whereof is hereby acknowledged, do hereby grant to the City of San Diego, a municipal corporation in the County of San Diego, State of California, an easement and right of way for the construction and maintenance of a line of sewers through, along and across all that certain real property, situate in the City of San Diego, County of San Diego, State of California, particularly described as follows, to-wit:

A portion of Lots 7 and 8, Block 159, Roseville, according to Map thereof No. 165, filed in the Office of the County Recorder of said San Diego County, said easement and right of way being four feet in width, two feet on each side of the following described center line:

Beginning at a point on the northeasterly line of Lot 8, said Block 159, distant 75 feet northwesterly from the easterly corner of said Lot 8; thence southwesterly on a line parallel with and distant 75 feet northwesterly from the southeasterly line of Lots 7 and 8, said Block 159, to the southwesterly line of said Lot 7.

To Have and to Hold the above granted and described right of way unto the said City of San Diego, its successors and assigns forever, as a right of way for a sewer pipe line.

In Witness Whereof we have hereunto set our hands and seals this 18th day of September, 1925.

BESSIE E. PEERY (SEAL)  
J. JUNE PEERY by (SEAL)  
HERBERT PEERY her attorney in fact.

STATE OF CALIFORNIA,  
COUNTY OF SAN DIEGO,) ss.

On this 18th day of September, 1925, before me E. H. Brooks, a Notary Public in and for the said County of San Diego, State of California, residing therein, duly commissioned and sworn, personally appeared Bessie E. Peery personally known to me to be the person whose name is subscribed to the within instrument, and she duly acknowledged to me she executed the same.

In Witness Whereof, I have hereunto set my hand and affixed my official seal, at my office in the County of San Diego, the day and year in this certificate first above written.

(SEAL)  
My Commission expires,  
May 28, 1926.  
State of California,)

E. H. BROOKS,  
Notary Public in and for the County of San Diego, State of California.

) ss.  
County of San Diego,)

On this 18th day of September, 1925, before me, E. H. Brooks a Notary Public in and for said County and State, residing therein, duly commissioned and sworn, personally appeared Herbert Peery, known to me to be the person who executed the within instrument as the Attorney in fact for J. June Peery and acknowledged to me that he subscribed the name of J. June Peery thereto as principal and his own name as Attorney in fact.

Witness my hand and Official Seal the day and year in this certificate first above written.

(SEAL)  
My Commission expires  
May 28, 1926.

E. H. BROOKS  
Notary Public in and for said County and State.

RECORDED AT REQUEST OF City Clerk Nov. 10 1925 at 10 Min. past 3 o'clock P.M.  
In Book No. 1154 Page 42 of Deeds, Records of San Diego County, Calif.

JOHN H. FERRY, County Recorder  
By N. C. PARSONS, Deputy.

I HEREBY CERTIFY that the above and foregoing is a full, true and correct copy of Right of Way Contract from Bessie E. Peery and J. June Peery, to the City of San Diego, California, being Document No. 180992.

ALLEN H. WRIGHT  
City Clerk of the City of San Diego, California.

By *August M. Hadstrom* Deputy.

## RIGHT OF WAY CONTRACT

We, Harland Duane Hills and Nina Hills, husband and wife, and Ralph Waldo Runyan and Edna Pearl Runyan, husband and wife for and in consideration of the benefits to accrue by the location and construction of a sewer line by the City of San Diego, California, through and across the property hereinafter described, and in consideration of the sum of One Dollar (\$1.00), to us in hand paid, the receipt whereof is hereby acknowledged, do hereby grant to the City of San Diego, a municipal corporation in the County of San Diego, State of California, an easement and right of way for the construction and maintenance of a line of sewers through, along and across all that certain real property, situate in the City of San Diego, County of San Diego, State of California, particularly described as follows, to-wit:

The Easterly five (5) feet of Lot 14, Resubdivision of Block 33, Normal Heights, according to Map thereof No. 1049, filed in the Office of the County Recorder of San Diego County, California.

TO HAVE AND TO HOLD the above granted and described right of way unto the said City of San Diego, its successors and assigns forever, as a right of way for a sewer pipe line.

In Witness Whereof we have hereunto set our hands and seals this 12th day of October, 1925.

RALPH WALDO RUNYAN (SEAL)  
EDNA PEARL RUNYAN (SEAL)  
HARLAND DUANE HILLS (SEAL)  
NINA HILLS

STATE OF CALIFORNIA)  
COUNTY OF SAN DIEGO) ss.

On this 12th day of October, 1925, before me E. H. Holmboe, a Notary Public in and for the said County of San Diego, State of California, residing therein, duly commissioned and sworn, personally appeared Ralph Waldo Runyan and Edna Pearl Runyan and Harland Duane Hills and Nina Hills personally known to me to be the persons whose names are subscribed to the within instrument, and they duly acknowledged to me they executed the same.

In Witness Whereof, I have hereunto set my hand and affixed my official seal, at my office in the County of San Diego, the day and year in this certificate first above written.

(SEAL)

My Commission expires  
July 28th, 1929.

E. H. HOLMBOE  
Notary Public in and for the County of San Diego,  
State of California.

RECORDED AT REQUEST OF City Clerk Nov. 10 1925 at 10 Min. past 3 o'clock P.M.  
In Book No. 1109 Page 369 of DEEDS, Records of San Diego County, Calif.

JOHN H. FERRY, County Recorder  
By N. C. PARSONS, Deputy.

I HEREBY CERTIFY that the above and foregoing is a full, true and correct copy of Right of Way Contract from Ralph Waldo Runyan, Edna Pearl Runyan, Harland Duane Hills and Nina Hills, to the City of San Diego, California, being Document No. 180994.

ALLEN H. WRIGHT  
City Clerk of the City of San Diego, California.  
DEED By *August M. Wadstrom* Deputy.

We, E. B. and Emma W. Mattingly, husband and wife, for and in consideration of the benefits to accrue by the location, construction and maintenance of a sewer line through and across the property herein described, and in consideration of the sum of One Dollar (\$1.00) to us in hand paid, the receipt whereof is hereby acknowledged, do hereby grant to the City of San Diego, a municipal corporation in the County of San Diego, State of California, an easement and right of way through, along and across all that certain real property situate in the City of San Diego, County of San Diego, State of California, particularly described as follows, to-wit: Lots 22, 23 and 24, Block 11, Frary Heights, according to Map thereof filed in the Office of the County Recorder of said San Diego County.

To Have and to Hold the above granted and described right of way unto the said grantee, its successors and assigns forever, as a right of way for a sewer pipe line.

The purpose of this easement and right of way is for the construction and maintenance of a private sewer lateral inside the property lines, it being understood that the City of San Diego is not to be held liable for any damage resulting from the construction and maintenance of sewer laterals over and across this easement.

In Witness Whereof, we have hereunto set our hands and seals this 2 day of November 1925.

E. B. MATTINGLY (SEAL)  
EMMA W. MATTINGLY (SEAL)

STATE OF CALIFORNIA,  
COUNTY OF SAN DIEGO,) ss.

On this 2 day of November, 1925, before me, Claude Stout a Notary Public in and for the said County of San Diego, State of California, residing therein, duly commissioned and sworn personally appeared E. B. Mattingly & Emma W. Mattingly personally known to me to be the persons whose names are subscribed to the within instrument, and they duly acknowledged to me that they executed the same.

In Witness Whereof, I have hereunto set my hand and affixed my official seal, at my office in the County of San Diego, the day and year in this certificate first above written.

(SEAL)

My Commission expires

CLAUDE STOUT  
Notary Public in and for the County of San Diego,  
State of California.

RECORDED AT REQUEST OF City Clerk Nov. 17 1925 at 40 Min. past 3 o'clock P.M.  
In Book No. 1109 Page 402 of DEEDS, Records of San Diego County, Calif.

JOHN H. FERRY, County Recorder  
By N. C. PARSONS, Deputy.

I HEREBY CERTIFY that the above and foregoing is a full, true and correct copy of Deed from E. B. Mattingly and Emma W. Mattingly to the City of San Diego, being Document No. 181537.

ALLEN H. WRIGHT  
City Clerk of the City of San Diego, California.

By *August M. Wadstrom* Deputy.

#### EASEMENT

WE, E. B. and EMMA W. MATTINGLY, husband and wife for and in consideration of the benefits to accrue by the location, construction and maintenance of a sewer line through and across the property herein described, and in consideration of the sum of One Dollar (\$1.00) to us in hand paid, the receipt whereof is hereby acknowledged, do hereby grant to the City of San Diego, a municipal corporation in the County of San Diego, State of California, an easement and right of way through, along and across all that certain real property situate in the City of San Diego, County of San Diego, State of California, particularly described as follows, to-wit: The East 8 feet of the South 41 feet of the North 84 feet of Lots 25 to 28, inclusive, Block 10, Frary Heights, according to the map thereof, No. 940, filed in the office of the Recorder of said San Diego County.

To Have and to Hold the above granted and described right of way unto the said grantee, its successors and assigns forever, as a right of way for a sewer pipe line.

The purpose of this easement and right of way is for the construction and maintenance of a private sewer lateral inside the property lines, it being understood that the City of San Diego is not to be held liable for any damage resulting from the construction and maintenance of sewer laterals over and across this easement.

In Witness Whereof, we have hereunto set our hands and seals this 2nd day of November 1925.

E. B. MATTINGLY (SEAL)  
EMMA W. MATTINGLY (SEAL)

STATE OF CALIFORNIA,  
COUNTY OF SAN DIEGO,) ss.

On this 2 day of November, 1925, before me, Claude Stout a Notary Public in and for the said County of San Diego, State of California, residing therein, duly commissioned and sworn, personally appeared E. B. Mattingly & Emma W. Mattingly personally

known to me to be the persons whose names are subscribed to the within instrument, and they duly acknowledged to me that they executed the same.

In Witness Whereof, I have hereunto set my hand and affixed my official seal, at my office in the County of San Diego, the day and year in this certificate first above written.

(SEAL)

CLAUDE STOUT

Notary Public in and for the County of San Diego,  
State of California.

RECORDED AT REQUEST OF City Clerk Nov. 17 1925 at 45 Min. past 3 o'clock P.M.  
In Book No. 1154 Page 65 of Deeds, Records of San Diego County, Calif.

JOHN H. FERRY, County Recorder  
By N. C. PARSONS, Deputy.

I HEREBY CERTIFY that the above and foregoing is a full, true and correct copy of Easement from E. B. Mattingly and Emma W. Mattingly, to the City of San Diego, California, being Document No. 181539.

ALLEN H. WRIGHT

City Clerk of the City of San Diego, California.

By *August M. Waldstrom* Deputy.

DEED

We, Stephen M. Brown and Katherine Brown, husband and wife for and in consideration of the benefits to accrue by the location, construction and maintenance of a sewer line through and across the property herein described, and in consideration of the sum of One Dollar (\$1.00) to us in hand paid, the receipt whereof is hereby acknowledged, do hereby grant to the City of San Diego, a municipal corporation in the County of San Diego, State of California, an easement and right of way through, along and across all that certain real property situate in the City of San Diego, County of San Diego, State of California, particularly described as follows, to-wit: Lots 11 and 12 Block 12, Reed & Hubbell's Addition, according to Map thereof filed in the office of the County Recorder of said County.

To Have and to Hold the above granted and described right of way unto the said grantee, its successors and assigns forever, as a right of way for a sewer pipe line.

The purpose of this easement and right of way is for the construction and maintenance of a private sewer lateral inside the property lines, it being understood that the City of San Diego is not to be held liable for any damage resulting from the construction and maintenance of sewer laterals over and across this easement.

In Witness Whereof, we have hereunto set our hands and seals this 4th day of November 1925.

STEPHEN BROWN (SEAL)

CATHERINE BROWN (SEAL)

STATE OF CALIFORNIA)  
COUNTY OF SAN DIEGO) ss.

On this 4th day of November, 1925, before me, Effie B. Powell, a Notary Public in and for the said County of San Diego, State of California, residing therein, duly commissioned and sworn, personally appeared Stephen M. Brown and Catherine Brown, personally known to me to be the persons whose names are subscribed to the within instrument, and they duly acknowledged to me that they executed the same.

In Witness Whereof, I have hereunto set my hand and affixed my official seal, at my office in the County of San Diego, the day and year in this certificate first above written.

(SEAL)

My Commission expires  
April 17, 1929

EFFIE B. POWELL  
Notary Public in and for the County of San  
Diego, State of California.

RECORDED AT REQUEST OF City Clerk Nov. 17 1925 at 45 Min. past 3 o'clock P.M.  
In Book No. 1109 Page 398 of DEEDS, Records of San Diego County, Calif.

JOHN H. FERRY, County Recorder  
By N. C. PARSONS, Deputy.

I HEREBY CERTIFY that the above and foregoing is a full, true and correct copy of Deed from Stephen Brown and Catherine Brown, to the City of San Diego, being Document No. 181543.

ALLEN H. WRIGHT

City Clerk of the City of San Diego, California.

By *August M. Waldstrom* Deputy.

DEED

W. S. BRODERICK AND ANNIE E. BRODERICK, husband and wife, for and in consideration of the benefits to accrue by the location, construction and maintenance of a sewer line through and across the property herein described, and in consideration of the sum of One Dollar (\$1.00) to \_\_\_\_\_ in hand paid, the receipt whereof is hereby acknowledged, do hereby grant to the City of San Diego, a municipal corporation in the County of San Diego, State of California, an easement and right of way through, along and across all that certain real property situate in the City of San Diego, County of San Diego, State of California, particularly described as follows, to-wit: the Easterly 4 feet of the westerly 60 feet of lots one to seven, inclusive, in Block 254, University Heights,

To Have and to Hold the above granted and described right of way unto the said grantee, its successors and assigns forever, as a right of way for a sewer pipe line.

The purpose of this easement and right of way is for the construction and maintenance of a private sewer lateral inside the property lines, it being understood that the City of San Diego is not to be held liable for any damage resulting from the construction and maintenance of sewer laterals over and across this easement.

In Witness Whereof, We have hereunto set our hands and seals this Seventh day of November 1925.

W. S. BRODERICK (SEAL)

ANNIE E. BRODERICK (SEAL)

STATE OF CALIFORNIA,)  
COUNTY OF SAN DIEGO,) ss.

On this 7th day of November, 1925, before me, Wade Garfield, a Notary Public in and for the said County of San Diego, State of California, residing therein, duly commissioned and sworn, personally appeared W. S. Broderick and Annie E. Broderick, husband and wife, personally known to me to be the persons whose names are subscribed to the within instrument, and they duly acknowledged to me that they executed the same.

In Witness Whereof, I have hereunto set my hand and affixed my official seal, at my office in the County of San Diego, the day and year in this certificate first

above written.

(SEAL)

My Commission expires  
Jan. 19, 1927.

WADE GARFIELD

Notary Public in and for the County of San  
Diego, State of California.

RECORDED AT REQUEST OF City Clerk Nov. 17 1925 at 45 Min. past 3 o'clock P.M.  
In Book No. 1109 Page 396 of DEEDS, Records of San Diego County, Calif.

JOHN H. FERRY, County Recorder  
By N. C. PARSONS, Deputy.

I HEREBY CERTIFY that the above and foregoing is a full, true and correct copy  
of Deed from W. S. Brockerick and Annie E. Broderick, to the City of San Diego, Califor-  
nia, being Document No. 181549.

ALLEN H. WRIGHT

City Clerk of the City of San Diego, California.

By *August M. Wadstrom* Deputy.

DEED

I, DEAN N. DOBSON AND LILIAN Y. DOBSON, husband and wife for and in consideration  
of the benefits to accrue by the location, construction and maintenance of a sewer line  
through and across the property herein described, and in consideration of the sum of One  
Dollar (\$1.00) to us in hand paid, the receipt whereof is hereby acknowledged, do hereby  
grant to the City of San Diego, a municipal corporation in the County of San Diego, State  
of California, an easement and right of way through, along and across all that certain  
real property situate in the City of San Diego, County of San Diego, State of California,  
particularly described as follows, to-wit:

The North four (N.4) feet of the East forty-five (E.45) feet of Lot Twenty-  
three (23) in Block Seventy-four (74) of University Heights, in the City of San Diego,  
County of San Diego, State of California, according to the Amended Map thereof made by  
G. A. d'Hemecourt, recorded in the office of the County Recorder of said San Diego County  
in Book 8, page 36 et. seq. of Lis Pendens.

To Have and to Hold the above granted and described right of way unto the said  
grantee, its successors and assigns forever, as a right of way for a sewer pipe line.

The purpose of this easement and right of way is for the construction and main-  
tenance of a private sewer lateral inside the property lines, it being understood that  
the City of San Diego is not to be held liable for any damage resulting from the con-  
struction and maintenance of sewer laterals over and across this easement.

In Witness Whereof, we have hereunto set our hands and seals this second day  
of November, 1925.

DEAN N. DOBSON (SEAL)  
LILIAN Y. DOBSON (SEAL)

STATE OF CALIFORNIA,) ss.  
COUNTY OF SAN DIEGO,)

On this 2d day of November, 1925, before me, Lela I. Stillman a Notary Public  
in and for the said County of San Diego, State of California, residing therein, duly com-  
missioned and sworn, personally appeared Dean N. Dobson and Lilian Y. Dobson, husband and  
wife, personally known to me to be the persons whose names are subscribed to the within  
instrument, and they duly acknowledged to me that they executed the same.

In Witness Whereof, I have hereunto set my hand and affixed my official seal,  
at my office in the County of San Diego, the day and year in this certificate first a-  
bove written.

(SEAL)

LELA I. STILLMAN

My Commission expires  
April 17, 1928.

Notary Public in and for the County of San Diego,  
State of California.

I HEREBY CERTIFY that the above and foregoing is a full, true and correct copy  
of Deed from Dean N. Dobson and Lilian Y. Dobson, to the City of San Diego, California,  
being Document No. 181553.

ALLEN H. WRIGHT

City Clerk of the City of San Diego, California.

By *August M. Wadstrom* Deputy

DEED

I, DEAN N. DOBSON AND LILIAN Y. DOBSON, husband and wife, for and in consider-  
ation of the benefits to accrue by the location, construction and maintenance of a sewer  
line through and across the property herein described, and in consideration of the sum  
of One Dollar (\$1.00) to us in hand paid, the receipt whereof is hereby acknowledged, do  
hereby grant to the City of San Diego, a municipal corporation in the County of San  
Diego, State of California, an easement and right of way through, along and across all  
that certain real property situate in the City of San Diego, County of San Diego, State  
of California, particularly described as follows, to-wit:

The North four (N.4) feet of the East ninety (E.90) feet of Lot Twenty-three  
(23) in Block Seventy-four (74) of University Heights, according to the amended map there-  
of made by G. A. d'Hemecourt, recorded in the office of the County Recorder of said San  
Diego County in Book 8, page 36 et seq. of Lis Pendens.

To Have and to Hold the above granted and described right of way unto the said  
grantee, its successors and assigns forever, as a right of way for a sewer pipe line.

The purpose of this easement and right of way is for the construction and main-  
tenance of a private sewer lateral inside the property lines, it being understood that  
the City of San Diego is not to be held liable for any damage resulting from the construc-  
tion and maintenance of sewer laterals over and across this easement.

In Witness Whereof, we have hereunto set our hands and seals this second day  
of November, 1925.

DEAN N. DOBSON (SEAL)  
LILIAN Y. DOBSON (SEAL)

STATE OF CALIFORNIA,) ss.  
COUNTY OF SAN DIEGO,)

On this 2d day of November, 1925, before me, Lela I. Stillman a Notary Public  
in and for the said County of San Diego, State of California, residing therein, duly com-  
missioned and sworn, personally appeared Dean N. Dobson and Lilian Y. Dobson, husband and  
wife, personally known to me to be the persons whose names are subscribed to the within  
instrument, and they duly acknowledged to me that they executed the same.

In Witness Whereof, I have hereunto set my hand and affixed my official seal,  
at my office in the County of San Diego, the day and year in this certificate first above  
written.

(SEAL)

LELA I. STILLMAN

My Commission expires  
April 17, 1928

Notary Public in and for the County of San Diego,  
State of California.

RECORDED AT REQUEST OF City Clerk Nov. 17 1925, at 45 Min. past 3 o'clock P.M.  
In Book No. 1109 Page 400 of deeds, Records of San Diego County, Calif.

JOHN H. FERRY, County Recorder  
By N. C. PARSONS, Deputy.

I HEREBY CERTIFY that the above and foregoing is a full, true and correct copy  
of Deed from Dean N. Dobson and Lilian Y. Dobson, to the City of San Diego, California,  
being Document No. 181555.

ALLEN H. WRIGHT  
City Clerk of the City of San Diego, California.

By *August M. Wadstrom* Deputy.

EASEMENT

I, Andrew J. Bolman, a widower, for and in consideration of One--do hereby  
grant to The City of San Diego, a Municipal Corporation, in the County of San Diego, State  
of California, an easement and right of way for street purposes, through, over and across  
all that real property situated in the City of San Diego, County of San Diego, State of  
California, bounded and described as follows:

The East Twenty-four (24) feet of Lot 18 and the West Twelve (12) feet of Lot  
19, Block A, Teralta, according to Map thereof No. 265, filed in the Office of the County  
Recorder of said San Diego County.

To Have and to Hold the above granted and described easement unto the said  
grantee, its successors and assigns forever, as a right of way for street purposes.

Witness my hand and seal this 7th day of November 1925.

ANDREW J. BOLMAN (SEAL)

STATE OF CALIFORNIA,)  
COUNTY OF SAN DIEGO,) ss.

On this 7th day of November, A. D. Nineteen Hundred and Twenty-five before me,  
E. H. Brooks a Notary Public in and for said County, residing therein, duly commissioned  
and sworn, personally appeared Andrew J. Bolman, known to me to be the person described  
in and whose name is subscribed to the within instrument, and acknowledged to me that he  
executed the same.

Witness My hand and Official Seal the day and year in this certificate first  
above written.

(SEAL)

E. H. BROOKS

My Commission expires,  
May 28, 1926.

Notary Public in and for the County of San Diego,  
State of California.

RECORDED AT REQUEST OF City Clerk Dec. 1 1925 at 30 Min. past 3 o'clock P.M.  
In Book No. 1154 Page 116 of Deeds. Records of San Diego County, Calif.

JOHN H. FERRY, County Recorder  
By N. C. PARSONS, Deputy.

I HEREBY CERTIFY that the above and foregoing is a full, true and correct copy  
of Easement from Andrew J. Bolman, to the City of San Diego, California, being Document  
No. 182077.

ALLEN H. WRIGHT  
City Clerk of the City of San Diego, California.

By *August M. Wadstrom* Deputy.

GRANT DEED

We, CHARLOTTE M. ROBERTSON, and Bassett R. Robertson, wife and husband, for  
and in consideration of the sum of (\$1.00)--One--Dollars, do hereby grant to The City of  
San Diego, a Municipal Corporation in the County of San Diego, State of California, an  
easement and right of way, through, over and across, all that real property situated in  
the City of San Diego, County of San Diego, State of California, bounded and described  
as follows:

The Southwesterly seven and one-half (7½) feet of lots numbered Twenth three  
(23) and twenty four (24), in block eight (8) of Middletown Addition, in the City of San  
Diego, County of San Diego, State of California, according to partition map thereof on  
file in the office of the County Clerk of said San Diego County in Action No. 5014, Su-  
preme Court, entitled William Roark et als Vs. J.F. Forward et als.

To Have and to Hold the above granted and described premises unto the said  
Grantee its successors and assigns forever, for alley purposes.

Witness my hand and seal this 31st day of October, 1925.

CHARLOTTE M. ROBERTSON (SEAL)  
BASSETT R. ROBERTSON (SEAL)

STATE OF CALIFORNIA,)  
COUNTY OF SAN DIEGO,) ss.

On this 31st day of October, 1925, before me, Grace E. Claytor, a Notary Public  
in and for said County and State, personally appeared Charlotte M. Robertson and Bassett  
R. Robertson, known to me to be the persons whose names are subscribed to the foregoing  
instrument, and acknowledged to me that they executed the same.

WITNESS My hand and official seal the day and year in this Certificate first  
above written.

(SEAL)

GRACE E. CLAYTOR

Notary Public in and for said County and State.

RECORDED AT REQUEST OF City Clerk Dec. 1 1925 at 30 Min. past 3 o'clock P.M.  
In Book No. 1154 Page 118 of Deeds, Records of San Diego County, Calif.

JOHN H. FERRY, County Recorder  
By N. C. PARSONS, Deputy.

I HEREBY CERTIFY that the above and foregoing is a full, true and correct copy  
of Grant Deed from Charlotte M. Robertson and Bassett R. Robertson, to the City of San  
Diego, California, being Document No. 182082.

ALLEN H. WRIGHT  
City Clerk of the City of San Diego, California.

By *August M. Wadstrom* Deputy

Also RECORDED AT REQUEST OF City Clerk Dec. 1 1925 at 30 Min. past 3 o'clock  
P.M. In Book No. 1154 Page 40 of Grant Deeds, Records of San Diego County, Calif.

JOHN H. FERRY, County Recorder  
By N. C. PARSONS, Deputy.

RECORDED AT REQUEST OF City Clerk Nov. 17 1925 at 45 Min. past  
3 o'clock P.M. In Book No. 1109 Page 399 of DEEDS, Records of San Diego  
County, Calif.

JOHN L. FERRY, County Recorder  
By N. C. PARSONS, Deputy.





GRANT DEED

We, the, QUALITY BUILDING & SECURITIES COMPANY, a Corporation duly organized and existing under and by virtue of the laws of the State of California, and having its principal place of business in the City of San Diego, County of San Diego and State of California for and in consideration of the sum of (\$1.00) One Dollars, the receipt whereof is hereby acknowledged, does hereby grant to The City of San Diego, a Municipal Corporation, in the County of San Diego, State of California, an easement and right away, through over and across all that real property, described as follows, to-wit: situated in the City of San Diego, County of San Diego, State of California, bounded and described as follows:

The Southwesterly seven and one-half (7 1/2) feet of all of lots Nineteen (19) to Twentytwo (22) inclusive, in block eight (8) of Middletown Addition, in the City of San Diego, County of San Diego, State of California, in the City of San Diego, County of San Diego, State of California, according to partition map thereof on file in the office of the County Clerk of said San Diego County in Action No. 5014, Supreme Court, entitled William Roark et als Vs. J.F.Forward et als.

TO HAVE AND TO HOLD the above granted and described easement unto the said grantee, its successors and assigns forever for alley purposes. caused

In Witness Whereof, The said party of the first part has its corporate name and seal to be affixed by its President and Secretary thereunto, duly authorized this 30th day of October nineteen hundred and twenty five A.D.

(SEAL) QUALITY BUILDING & SECURITIES COMPANY  
By RALPHE H. COX, President  
By L. A. KENNEL, Secretary.

STATE OF CALIFORNIA,) ss.  
COUNTY OF \_\_\_\_\_ )

On this 30th day of October A.D., 1925 before me, P. W. Browning, a Notary Public in and for the said County and State, residing therein, duly commissioned and sworn, personally appeared Ralphe H. Cox known to me to be the President and L. A. Kennell known to me to be the Secretary of the Quality Building & Securities Company the Corporation that executed the within Instrument, known to me to be the persons who executed the within Instrument, on behalf of the Corporation therein named, and acknowledged to me that such Corporation executed the same.

In Witness Whereof, I have hereunto set my hand and affixed my official seal the day and year in this certificate first above written.  
(SEAL)

P. W. BROWNING

Notary Public in and for said County and State.

RECORDED AT REQUEST OF City Clerk Dec. 1 1925 at 30 Min. past 3 o'clock P.M. In Book No. 1156 Page 58 of Deeds, Records of San Diego County, Calif.

JOHN H. FERRY, County Recorder  
By N. C. PARSONS, Deputy.

I HEREBY CERTIFY that the above and foregoing is a full, true and correct copy of Grant Deed from Quality Building & Securities Company, to the City of San Diego, California, being Document No. 182084.

ALLEN H. WRIGHT

City Clerk of the City of San Diego, California.

By August M. Kadstrom Deputy

GRANT DEED

We, Samuel I. Fox and Pauline Fox, Husband and wife, for and in consideration of One Dollar, Do hereby grant to The City of San Diego, a municipal corporation in the County of San Diego, an easement and right of way through, over and across, all that real property situated in City of San Diego, County of San Diego, State of California, bounded and described as follows:

The northeasterly seven and one-half (7 1/2) feet, of all of the fractional lots numbered one (1) to twelve (12), inclusive, in Block Eight (8) of Middletown Addition, in the City of San Diego, County of San Diego, State of California, according to partition map thereof on file in the office of the County Clerk of said San Diego County in Action No. 5014, Supreme Court, entitled William Roark et als Vs. J.F.Forward et als.

To Have and to Hold the above granted and described premises unto the said Grantee its successors and assigns forever, for alley purposes.

Witness Our Hands and seal this 14th day of July 1925.

SAMUEL I. FOX (SEAL)  
PAULINE FOX (SEAL)

STATE OF CALIFORNIA,) ss.  
COUNTY OF SAN DIEGO, )

On this 14th day of July Nineteen Hundred and twenty-five before me, Maude Stewart a Notary Public in and for said County and State, residing therein, duly commissioned and sworn personally appeared Samuel I. Fox & Pauline Fox known to me to be the persons described in and whose names are subscribed to the within instrument and acknowledged to me that they executed the same.

IN WITNESS WHEREOF, I have hereunto set my hand and affixed my Official Seal at my office, in said County of San Diego, State of California, the day and year in this above written.

(SEAL)

MAUDE STEWART

Notary Public in and for the County of San Diego, State of California.

RECORDED AT REQUEST OF City Clerk Dec. 1 1925 at 30 Min. past 3 o'clock P.M. In Book No. 1154 Page 117 of Deeds, Records of San Diego County, Calif.

JOHN H. FERRY, County Recorder.  
By N. C. PARSONS, Deputy.

I HEREBY CERTIFY that the above and foregoing is a full, true and correct copy of Grant Deed from Samuel I. Fox and Pauline Fox, to the City of San Diego, California, being Document No. 182087.

ALLEN H. WRIGHT

City Clerk of the City of San Diego, California.

By August M. Kadstrom Deputy.

## GRANT DEED

SAN DIEGO ELECTRIC RAILWAY COMPANY, a corporation, for and in consideration of One Dollar does hereby grant to The City of San Diego, a Municipal Corporation, in the County of San Diego, State of California, an easement and right of way for the construction and maintenance of conduits for street lighting purposes, through, along and across all that real property situated in the City of San Diego, County of San Diego, State of California, bounded and described as follows:

A portion of the Railway right of way of the former BAY SHORE RAILROAD COMPANY, being a portion of Pueblo Lot 1803, as shown on the Map of Mission Beach, No. 1809, filed in the Office of the Recorder of said San Diego County, said easement being particularly described as follows:

The southerly three (3) feet of the said Railway right of way, as shown on the said Map of Mission Beach, lying contiguous to and on the northerly side of the easterly prolongation of the southerly line of Kennebeck Court.

It is further understood that the use of this easement must be in strict conformity with the requirements and limitations of the General Orders of the Railroad Commission of the State of California as they pertain to railway operation.

TO HAVE AND TO HOLD the above granted and described easement unto the said grantee, its successors and assigns for said street lighting purpose only and solely, and subject to reversion in event this easement be used for any other purpose and or said lighting use be discontinued for any period of six months. And also subject to obligation of the grantee to save harmless the grantor from claims for damage or injury occurring by reason of exercise of such easement.

IN WITNESS WHEREOF: said Corporation has caused this instrument to be executed by its proper officers and its corporate seal affixed this 24th day of November 1925.

SAN DIEGO ELECTRIC RAILWAY COMPANY,  
a corporation  
By W. H. HANNAM, President.  
Attest: FRED G. WHITEHEAD,  
Secretary.

(SEAL)

APPROVED, AS TO FORM

READ G. DILWORTH

General Counsel

O.K. J. K. SCOTT

Law Dep't No. 80.

O.K. B. N. REGAL

APPROVED AS TO FORM

MORRISON, HOHFELD, FOERSTER, SHUMAN &amp; CLARK

By ROLAND C. FOERSTER 11/20/25

Name

Date

STATE OF CALIFORNIA,)

COUNTY OF SAN DIEGO,) ss.

On this 30th day of November, 1925, before me, H. E. BRUNELLE, Jr., a Notary Public in and for the county of San Diego, State of California, personally appeared Fred G. Whitehead known to me to be the Secretary, of the corporation that executed the within instrument, and known to me to be the person who executed the within instrument on behalf of said corporation, and he acknowledged to me that such corporation executed the same.

In Witness Whereof, I have hereunto set my hand and affixed my official seal, at my office in said County, the day and year in this certificate first above written.

H. E. BRUNELLE, Jr.,

Notary Public in and for the County of San Diego,  
State of California.

RECORDED AT REQUEST OF City Clerk Dec. 8 1925 at 30 Min. past 1 o'clock P.M.  
In Book No. 1152 Page 130 of Deeds, Records of San Diego County, Calif.

JOHN H. FERRY, County Recorder

By N. C. PARSONS, Deputy.

I HEREBY CERTIFY that the above and foregoing is a full, true and correct copy of Grant Deed, from the San Diego Electric Railway Company, to the City of San Diego, California, being Document No. 182339.

ALLEN H. WRIGHT

City Clerk of the City of San Diego, California,

By *August M. Wadstrom* Deputy

## EASEMENT

I, Hilda P. Trower, a widow, for and in consideration of the benefits to accrue by the location, construction and maintenance of a sewer line through and across the property herein described, and in consideration of the sum of One Dollar (\$1.00) to me in hand paid, the receipt whereof is hereby acknowledged, do hereby grant to the City of San Diego, a municipal corporation in the County of San Diego, State of California, an easement and right of way through, along and across all that certain real property situate in the City of San Diego, County of San Diego, State of California, particularly described as follows, to-wit:

The North three feet of the South six feet of the East sixty-five feet of Lot 22 and the East Three feet of the West Seventy-five feet of Lots 21, 22, 23 and 24, Block 54, City Heights, according to Amended Map thereof filed in the Office of the County Recorder of said San Diego County.

To Have and to Hold the above granted and described right of way unto the said grantee, its successors and assigns forever, as a right of way for a sewer pipe line.

The purpose of this easement and right of way is for the construction and maintenance of a private sewer lateral inside the property lines, it being understood that the City of San Diego is not to be held liable for any damage resulting from the construction and maintenance of sewer laterals over and across this easement.

In Witness Whereof, I have hereunto set my hand and seal this 19th day of November, 1925.

HILDA P. TROWER

(SEAL)

STATE OF CALIFORNIA,)

COUNTY OF SAN DIEGO,) ss.

On this 19th day of November, 1925, before me, E. H. Brooks, a Notary Public in and for the said County of San Diego, State of California, residing therein, duly commissioned and sworn, personally appeared Hilda P. Trower, personally known to me to be the person whose name is subscribed to the within instrument, and she duly acknowledged to me that she executed the same.

In Witness Whereof, I have hereunto set my hand and affixed my official seal, at my office in the County of San Diego, the day and year in this certificate first

above written.

(SEAL)

My Commission expires  
May 28, 1926

E. H. BROOKS,

Notary Public in and for the County of San Diego,  
State of California.

RECORDED AT REQUEST OF City Clerk Dec. 8 1925 at 30 Min. past 1 o'clock P.M.  
In Book No. 1152 Page 133 of Deeds, Records of San Diego County, Calif.

JOHN H. FERRY, County Recorder  
By N. C. PARSONS, Deputy.

I HEREBY CERTIFY that the above and foregoing is a full, true and correct copy  
of Easement from Hilda P. Trower, to the City of San Diego, California, being Document  
No. 182388.

ALLEN H. WRIGHT

City Clerk of the City of San Diego, California.

By *August M. Wadstrom* Deputy.

EASEMENT

WE, D. BURFORD and KATE E. BURFORD, husband and wife, for and in consideration  
of the benefits to accrue by the location, construction and maintenance of a sewer line  
through and across the property herein described, and in consideration of the sum of One  
Dollar (\$1.00) to us in paid, the receipt whereof is hereby acknowledged, do hereby grant  
to the City of San Diego, a municipal corporation in the County of San Diego, State of  
California, an easement and right of way through, along and across all that certain real  
property situate in the City of San Diego, County of San Diego, State of California, part-  
icularly described as follows, to-wit:

West 65 feet of Lots 1 and 2, Block 17, University Heights, according to Amend-  
ed Map thereof made by G. A. d'Hemecourt, filed in the Office of the County Recorder of  
said San Diego County.

To Have and to Hold the above granted and described right of way unto the said  
grantee, its successors and assigns forever, as a right of way for a sewer pipe line.

The purpose of this easement and right of way is for the construction and main-  
tenance of a private sewer lateral inside the property lines, it being understood that  
the City of San Diego is not to be held liable for any damage resulting from the construc-  
tion and maintenance of sewer laterals over and across this easement.

In Witness Whereof, we have hereunto set our hands and seals this 19th day of  
November, 1925.

D. BURFORD (SEAL)  
KATE E. BURFORD (SEAL)

STATE OF CALIFORNIA,) ss.  
COUNTY OF SAN DIEGO,)

On this 19th day of November, 1925, before me, E. H. Brooks, a Notary Public  
in and for the said County of San Diego, State of California, residing therein, duly  
commissioned and sworn, personally appeared D. Burford and Kate E. Burford personally  
known to me to be the persons whose names are subscribed to the within instrument, and  
they duly acknowledged to me that they executed the same.

In Witness Whereof, I have hereunto set my hand and affixed my official seal,  
at my office in the County of San Diego, the day and year in this certificate first  
above written.

(SEAL)

My Commission expires  
May 28, 1926

E. H. BROOKS

Notary Public in and for the County of San Diego,  
State of California.

RECORDED AT REQUEST OF City Clerk Dec. 8 1925 at 30 Min. past 1 o'clock P.M.  
In Book No. 1162 Page 32 of Deeds, Records of San Diego County, Calif.

JOHN H. FERRY, County Recorder  
By N. C. PARSONS, Deputy.

I HEREBY CERTIFY that the above and foregoing is a full, true and correct copy  
of Easement, from D. Burford and Kate E. Burford, to the City of San Diego, California,  
being Document No. 182389.

ALLEN H. WRIGHT

City Clerk of the City of San Diego, California.

By *August M. Wadstrom* Deputy

DEED

WE, Chester R. and Nellie H. Brown, husband and wife for and in consideration  
of the benefits to accrue by the location, construction and maintenance of a sewer  
line through and across the property herein described, and in consideration of the sum  
of One Dollar (\$1.00) to us in hand paid, the receipt whereof is hereby acknowledged,  
do hereby grant to the City of San Diego, a municipal corporation in the County of San  
Diego, State of California, an easement and right of way through, along and across all  
that certain real property situate in the City of San Diego, County of San Diego, State  
of California, particularly described as follows, to-wit:

The Southerly Three Feet of Lot 27, Block 30 Normal Heights, according to Map  
thereof No. 985, filed in the office of the Recorder of said San Diego County May 9,  
1906.

To Have and to Hold the above granted and described right of way unto the said  
grantee, its successors and assigns forever, as a right of way for a sewer pipe line.

The purpose of this easement and right of way is for the construction and main-  
tenance of a private sewer lateral inside the property lines, it being understood that  
the City of San Diego is not to be held liable for any damage resulting from the con-  
struction and maintenance of sewer laterals over and across this easement.

In Witness Whereof, We have hereunto set our hands and seals this 20th day of  
November 1925.

CHESTER R. BROWN (SEAL)  
NELLIE H. BROWN (SEAL)

STATE OF CALIFORNIA,) ss.  
COUNTY OF SAN DIEGO,)

On this 20th day of November 1925, before me, E. H. Holmboe, a Notary Public  
in and for the said County of San Diego, State of California, residing therein, duly  
commissioned and sworn, personally appeared Chester R. Brown and Nellie H. Brown, per-  
sonally known to me to be the persons whose names are subscribed to the within instru-  
ment, and they duly acknowledged to me that they executed the same.

In Witness Whereof, I have hereunto set my hand and affixed my official seal

at my office in the County of San Diego, the day and year in this certificate first above written.

(SEAL)

My Commission expires  
July 28, 1929

E. H. HOLMBOE

Notary Public in and for the County of San Diego,  
State of California.

RECORDED AT REQUEST OF City Clerk Dec. 8 1925 at 30 Min. past 1 o'clock P.M.  
In Book No. 1165 Page 16 of DEEDS, Records of San Diego County, Calif.

JOHN H. FERRY, County Recorder  
By N. C. PARSONS, Deputy.

I HEREBY CERTIFY that the above and foregoing is a full, true and correct copy of Deed, from Chester R. Brown and Nellie H. Brown, to the City of San Diego, California, being Document No. 182390.

ALLEN H. WRIGHT

City Clerk of the City of San Diego, California.

By *August M. Wadstrom* Deputy.

DEED

I, UNION TRUST COMPANY OF SAN DIEGO, a corporation, for and in consideration of the benefits to accrue by the location, construction and maintenance of a sewer line through and across the property herein described, and in consideration of the sum of One Dollar (\$1.00) to it in hand paid, the receipt whereof is hereby acknowledged, does hereby grant to the City of San Diego, a municipal corporation in the County of San Diego, State of California, an easement and right of way through, along and across all that certain real property situate in the City of San Diego, County of San Diego, State of California, particularly described as follows, to-wit:

Lots Six (6), Seven (7) and Fourteen (14) of the Resubdivision of Block Five Hundred Twenty-four (524) of Old San Diego, according to map thereof No. 1825, filed in the office of the County Recorder of said San Diego County, March 3, 1925.

To Have and to Hold the above granted and described right of way unto the said grantee, its successors and assigns forever, as a right of way for a sewer pipe line.

The purpose of this easement and right of way is for the construction and maintenance of a private sewer lateral inside the property lines, it being understood that the City of San Diego is not to be liable for any damage resulting from the construction and maintenance of sewer laterals over and across this easement.

In Witness Whereof, UNION TRUST COMPANY OF SAN DIEGO, has caused this Deed to be signed by its President and Assistant Secretary and its corporate seal to be affixed hereto this 20th day of November, 1925.

UNION TRUST COMPANY OF SAN DIEGO,  
By JNO. F. FORWARD (SEAL)

President  
By J. L. BOLLING (SEAL)  
Assistant Secretary.

STATE OF CALIFORNIA,) ss:  
COUNTY OF SAN DIEGO,)

On this 20th day of November, in the year One Thousand Nine Hundred and twenty-five, before me, Anne D. Shepard, a Notary Public in and for said County and State, personally appeared Jno. F. Forward known to me to be the President, and J. L. Bolling known to me to be the Assistant Secretary of the Corporation that executed the within instrument, known to me to be the persons who executed the within instrument on behalf of the Corporation therein named, and acknowledged to me that such Corporation executed the same.

Witness my hand and official seal the day and year in this certificate first above written.  
(SEAL)

ANNE D. SHEPARD

Notary Public in and for said County and State.

RECORDED AT REQUEST OF City Clerk Dec. 8 1925 at 30 Min. past 1 o'clock P.M.  
In Book No. 1152 Page 134 of Deeds, Records of San Diego County, Calif.

JOHN H. FERRY, County Recorder  
By N. C. PARSONS, Deputy.

DEED

We, Jennie B. Blethen and Mattie N. Benford, formerly Mattie N. Reynolds for and in consideration of the benefits to accrue by the location, construction and maintenance of a sewer line through and across the property herein described, and in consideration of the sum of One Dollar (\$1.00) to in hand paid, the receipt whereof is hereby acknowledged, do hereby grant to the City of San Diego, a municipal corporation in the County of San Diego, State of California, an easement and right of way through, along and across all that certain real property situate in the City of San Diego, County of San Diego, State of California, particularly described as follows, to-wit:

The easterly half of lots 27 - 28 - 29, together with right to the use of a sewer right of way across the westerly half of lots 25, 26, 27, 28, 29, all in Block 25, Park Villas, as granted in deed from Mary A. Randolph to Mattie N. Reynolds and Jennie B. Blethen, dated Dec. 9th, 1922.

To Have and to Hold the above granted and described right of way unto the said grantee, its successors and assigns forever, as a right of way for a sewer pipe line.

The purpose of this easement and right of way is for the construction and maintenance of a private sewer lateral inside the property lines, it being understood that the City of San Diego is not to be held liable for any damage resulting from the construction and maintenance of sewer laterals over and across this easement.

In Witness Whereof, We have hereunto set our hands and seals this 6th day of November 1925.

JENNIE B. BLETHEN (SEAL)  
MATTIE N. BENFORD (SEAL)  
Formerly MATTIE N. REYNOLDS (SEAL)

STATE OF CALIFORNIA,) ss.  
COUNTY OF SAN DIEGO,)


On this 6th day of November, 1925, before me, R. S. Button a Notary Public in and for the said County of San Diego, State of California, residing therein, duly commissioned and sworn, personally appeared Jennie B. Blethen, and Mattie N. Benford formerly Mattie N. Reynolds personally known to me to be the persons whose names are subscribed to the within instrument, and they duly acknowledged to me that they executed the same.

In Witness Whereof, I have hereunto set my hand and affixed my official seal, at my office in the County of San Diego, the day and year in this certificate first

I HEREBY CERTIFY that the above and foregoing is a full, true and correct copy of Deed, from Union Trust Company of San Diego, to the City of San Diego, being Document No. 182391.

ALLEN H. WRIGHT  
City Clerk of the City of San Diego, California.

By August M. Madstrom Deputy.



above written.

(SEAL)

My Commission expires July 17, 1928.

R. S. BUTTON  
Notary Public in and for the County of San Diego,  
State of California.

RECORDED AT REQUEST OF City Clerk Dec. 8 1925 at 30 Min. past 1 o'clock P.M.  
In Book No. 1165 Page 15 of DEEDS, Records of San Diego County, Calif.

JOHN H. FERRY, County Recorder  
By N. C. PARSONS, Deputy.

I HEREBY CERTIFY THAT THE above and foregoing is a full, true and correct copy of Deed from Jennie B. Blethen, Mattie N. Benford formerly Mattie N. Reynolds, to the City of San Diego, California, being Document No. 182392.

ALLEN H. WRIGHT  
City Clerk of the City of San Diego, California.

By *August M. Hadstrom* Deputy.

DEED

WE, J. T. SPENCER AND FLORENCE G. SPENCER, husband and wife, for and in consideration of the benefits to accrue by the location, construction and maintenance of a sewer line through and across the property herein described, and in consideration of the sum of One Dollar (\$1.00) to in hand paid, the receipt whereof is hereby acknowledged, do hereby grant to the City of San Diego, a municipal corporation in the County of San Diego, State of California, an easement and right of way through, along and across all that certain real property situate in the City of San Diego, County of San Diego, State of California, particularly described as follows, to-wit:

The East Four feet of the West 37 1/2 feet of the East 75 feet of Lots 25, 26 and 27, Block 18, University Heights, according to Amended Map thereof made by G. A. d'Hemecourt, filed in the Office of the County Recorder of said San Diego County.

To Have and to Hold the above granted and described right of way unto the said grantee, its successors and assigns forever, as a right of way for a sewer pipe line.

The purpose of this easement and right of way is for the construction and maintenance of a private sewer lateral inside the property lines, it being understood that the City of San Diego is not to be held liable for any damage resulting from the construction and maintenance of sewer laterals over and across this easement.

In Witness Whereof, we have hereunto set our hands and seals this 17th day of November 1925.

J. T. SPENCER (SEAL)  
FLORENCE G. SPENCER (SEAL)

STATE OF CALIFORNIA, )  
COUNTY OF SAN DIEGO, ) ss.

On this 17th day of November, 1925, before me, Minnie Couffield, a Notary Public in and for the said County of San Diego, State of California, residing therein, duly commissioned and sworn, personally appeared J. T. Spencer and Florence G. Spencer, personally known to me to be the persons whose names are subscribed to the within instrument, and they duly acknowledged to me that they executed the same.

In Witness Whereof, I have hereunto set my hand and affixed my official seal, at my office in the County of San Diego, the day and year in this certificate first above written.

(SEAL)

My Commission expires March 27, 1929.

MINNIE COUFFIELD  
Notary Public in and for the County of San Diego,  
State of California.

RECORDED AT REQUEST OF City Clerk Dec. 8 1925 at 30 Min. past 1 o'clock P.M.  
In Book No. 1152 Page 132 of Deeds, Records of San Diego County, Calif.

JOHN H. FERRY, County Recorder.  
By N. C. PARSONS, Deputy.

I HEREBY CERTIFY that the above and foregoing is a full, true and correct copy of Deed, from J. T. Spencer and Florence G. Spencer, to the City of San Diego, California, being Document No. 182393.

ALLEN H. WRIGHT  
City Clerk of the City of San Diego, California.

By *August M. Hadstrom* Deputy.

DEED

We, W. R. Coahran and Marion L. Coahran for and in consideration of the benefits to accrue by the location, construction and maintenance of a sewer line through and across the property herein described, and in consideration of the sum of One Dollar (\$1.00) to in hand paid, the receipt whereof is hereby acknowledged, do hereby grant to the City of San Diego, a municipal corporation in the County of San Diego, State of California, an easement and right of way through, along and across all that certain real property situate in the City of San Diego, County of San Diego, State of California, particularly described as follows, to-wit:

The East 45 feet of Lots 1, 2 and 3, Block 71, Park Villas, according to the Official Map thereof filed in the Office of the County Recorder of San Diego County, California.

To Have and to Hold the above granted and described right of way unto the said grantee, its successors and assigns forever, as a right of way for a sewer pipe line.

The purpose of this easement and right of way is for the construction and maintenance of a private sewer lateral inside the property lines, it being understood that the City of San Diego is not to be held liable for any damage resulting from the construction and maintenance of sewer laterals over and across this easement.

In Witness Whereof, we have hereunto set our hands and seal this 13th day of Nov. 1925.

W. R. COAHRAN (SEAL)  
MARION L. COAHRAN (SEAL)

STATE OF CALIFORNIA, )  
COUNTY OF SAN DIEGO, ) ss.

On this 13th day of November, 1925, before me, Leonora Guatelli, a Notary Public in and for the said County of San Diego, State of California, residing therein, duly commissioned and sworn, personally appeared W. R. COAHRAN and MARION L. COAHRAN, personally known to me to be the persons whose names are subscribed to the within instrument,



and he duly acknowledged to me that they executed the same.

In Witness Whereof, I have hereunto set my hand and affixed my official seal, at my office in the County of San Diego, the day and year in this certificate first above written.

(SEAL)

My Commission expires  
2/28/29

LEONORA GUATELLI

Notary Public in and for the County of San Diego,  
State of California.

RECORDED AT REQUEST OF City Clerk Dec. 8 1925 at 30 Min. past 1 o'clock P.M.  
In Book No. 1162 Page 34 of Deeds, Records of San Diego County, Calif.

JOHN H. FERRY, County Recorder  
By N. C. PARSONS, Deputy.

I HEREBY CERTIFY that the above and foregoing is a full, true and correct copy of Deed from W. R. Coahran and Marion L. Coahran, to the City of San Diego, California, being Document No. 182394.

ALLEN H. WRIGHT

City Clerk of the City of San Diego, California.

By August M. Hadstrom Deputy.

DEED

I, Mandell Weiss and Louise Weiss Husband and Wife for and in consideration of the benefits to accrue by the location, construction and maintenance of a sewer line through and across the property herein described, and in consideration of the sum of One Dollar (\$1.00) to in hand paid, the receipt whereof is hereby acknowledged, do hereby grant to the City of San Diego, a municipal corporation in the County of San Diego, State of California, an easement and right of way through, along and across all that certain real property situate in the City of San Diego, County of San Diego, State of California, particularly described as follows, to-wit:

East (55) Fifty Five feet of Lot (2) Two in Block (13) Thirteen of Pauly's Addition according to map thereof #65 filed in the office of the County Recorder of said San Diego County, April 1, 1873. Also that portion of the West (10) Ten feet of Mississippi Street closed to public use November 21, 1910 by virtue of Ordinance #4285 adopted by the Common Council of the City of San Diego, lying Easterly of and adjoining said lots.

To Have and to Hold the above granted and described right of way unto the said grantee, its successors and assigns forever, as a right of way for a sewer pipe line.

The purpose of this easement and right of way is for the construction and maintenance of a private sewer lateral inside the property lines, it being understood that the City of San Diego is not to be held liable for any damage resulting from the construction and maintenance of sewer laterals over and across this easement.

In Witness Whereof, WE have hereunto set OUR hands and seal this TWELFTH day of November 1925.

MANDELL WEISS (SEAL)  
LOUISE WEISS (SEAL)

STATE OF CALIFORNIA,) ss.  
COUNTY OF SAN DIEGO,)

On this 12TH day of NOVEMBER, 1925, before me, C. Arnholt Smith, a Notary Public in and for the said County of San Diego, State of California, residing therein, duly commissioned and sworn, personally appeared MANDELL WEISS AND LOUISE WEISS personally known to me to be the persons whose names are subscribed to the within instrument, and they duly acknowledged to me that they executed the same.

In Witness Whereof, I have hereunto set my hand and affixed my official seal, at my office in the County of San Diego, the day and year in this certificate first above written.

(SEAL)

My Commission Expires  
Apr. 17th, 1927

C. ARNHOLT SMITH

Notary Public in and for the County of San Diego, State of California.

RECORDED AT REQUEST OF City Clerk Dec. 8 1925 at 30 Min. past 1 o'clock P.M.  
In Book No. 1136 Page 442 of DEEDS, Records of San Diego County, Calif.

JOHN H. FERRY, County Recorder  
By N. C. PARSONS, Deputy.

I HEREBY CERTIFY that the above and foregoing is a full, true and correct copy of Deed, from Mandell Weiss and Louise Weiss, to the City of San Diego, California, being Document No. 182395.

ALLEN H. WRIGHT

City Clerk of the City of San Diego, California.

By August M. Hadstrom Deputy

DEED

I, Phoebe F. W. Parker, for and in consideration of the benefits to accrue by the location, construction and maintenance of a sewer line through and across the property herein described, and in consideration of the sum of One Dollar (\$1.00) to me in hand paid, the receipt whereof is hereby acknowledged, do hereby grant to the City of San Diego, a municipal corporation in the County of San Diego, State of California, an easement and right of way through, along and across all that certain real property situate in the City of San Diego, County of San Diego, State of California, particularly described as follows, to-wit:

The South 4 feet of Lot 2 and the South 4 feet of Lot 5, Block 64, Seaman & Choate's Addition, according to Map thereof filed in the Office of the County Recorder of said San Diego County. Said property being the separate property of the grantor.

To Have and to Hold the above granted and described right of way unto the said grantee, its successors and assigns forever, as a right of way for sewer pipe line.

The purpose of this easement and right of way is for the construction and maintenance of a private sewer lateral inside the property lines, it being understood that the City of San Diego is not to be held liable for any damage resulting from the construction and maintenance of sewer laterals over and across this easement.

In Witness Whereof, I have hereunto set my hand and seal this 14th day of November, 1925.

PHOEBE F. W. PARKER. (SEAL)

STATE OF CALIFORNIA,) ss.  
COUNTY OF SAN DIEGO,)

On this 14th day of November, 1925, before me, E. H. Brooks, a Notary Public in and for the said County of San Diego, State of California, residing therein, duly commissioned and sworn, personally appeared Phoebe F. W. Parker, personally known to me to be the person whose name is subscribed to the within instrument, and she duly acknowledged to me that she executed the same.

In Witness Whereof, I have hereunto set my hand and affixed my official seal, at my office in the County of San Diego, the day and year in this certificate first above written.

(SEAL)

My Commission expires  
May 28, 1926.

E. H. BROOKS  
Notary Public in and for the County of San Diego,  
State of California.

RECORDED AT REQUEST OF City Clerk Dec. 8 1925 at 30 Min. past 11 o'clock P.M.  
In Book No. 1152 Page 129 of Deeds, Records of San Diego County, Calif.

JOHN H. FERRY, County Recorder  
By N. C. PARSONS, Deputy.

I HEREBY CERTIFY that the above and foregoing is a full, true and correct copy of Deed from Phoebe F. W. Parker, to the City of San Diego, California, being Document No. 182396.

ALLEN H. WRIGHT  
City Clerk of the City of San Diego, California.

By *August M. Wadstrom* Deputy.

EASEMENT

We, Walter E. Gillett and Kathryn Gillett, husband and wife, for and in consideration of the benefits to accrue by the location, construction and maintenance of a sewer line through and across the property herein described, and in consideration of the sum of One Dollar (\$1.00) to us in hand paid, the receipt whereof is hereby acknowledged, do hereby grant to the City of San Diego, a municipal corporation in the County of San Diego, State of California, an easement and right of way through, along and across all that certain real property situate in the City of San Diego, County of San Diego, State of California, particularly described as follows, to-wit:

Lot 2, Block 43, City Heights, according to Amended Map thereof filed in the Office of the County Recorder of San Diego County, California.

To Have and to Hold the above granted and described right of way unto the said grantee, its successors and assigns forever, as a right of way for a sewer pipe line.

The purpose of this easement and right of way is for the construction and maintenance of a private sewer lateral inside the property lines, it being understood that the City of San Diego is not to be held liable for any damage resulting from the construction and maintenance of sewer laterals over and across this easement.

In Witness Whereof, we have hereunto set our hands and seals this 17th day of November 1925.

WALTER E. GILLETT (SEAL)  
KATHRYN GILLETT (SEAL)

STATE OF CALIFORNIA,) ss.  
COUNTY OF SAN DIEGO,)

On this 17th day of November, 1925, before me, Willard F. Baxman, a Notary Public in and for the said County of San Diego, State of California, residing therein, duly commissioned and sworn, personally appeared Walter E. Gillett and Kathryn Gillett husband and wife, personally known to me to be the persons whose names are subscribed to the within instrument, and they duly acknowledged to me that they executed the same.

In Witness Whereof, I have hereunto set my hand and affixed my official seal, at my office in the County of San Diego, the day and year in this certificate first above written.

(SEAL)

WILLARD F. BAXMAN  
Notary Public in and for the County of San Diego,  
State of California.

RECORDED AT REQUEST OF City Clerk Dec. 8 1925 at 30 Min. past 1 o'clock P.M.  
In Book No. 1152 Page 128 of Deeds, Records of San Diego County, Calif.

JOHN H. FERRY, County Recorder.  
By N. C. PARSONS, Deputy.

I HEREBY CERTIFY that the above and foregoing is a full, true and correct copy of Easement from Walter E. Gillett and Kathryn Gillett, to the City of San Diego, California, being Document No. 182397.

ALLEN H. WRIGHT  
City Clerk of the City of San Diego, California.

By *August M. Wadstrom* Deputy.

EASEMENT

We, Mabel O. Bamford and H. V. Bamford, her husband for and in consideration of the benefits to accrue by the location, construction and maintenance of a sewer line through and across the property herein described, and in consideration of the sum of One Dollar (\$1.00) to us in hand paid, the receipt whereof is hereby acknowledged, do hereby grant to the City of San Diego, a municipal corporation in the County of San Diego, State of California, an easement and right of way through, along and across all that certain real property situate in the City of San Diego, County of San Diego, State of California, particularly described as follows, to-wit:

Lot 16, Block 1 J. G. Byrnes Add. to La Jolla .

To Have and to Hold the above granted and described right of way unto the said grantee, its successors and assigns forever, as a right of way for a sewer pipe line.

The purpose of this easement and right of way is for the construction and maintenance of a private sewer lateral inside the property lines, it being understood that the City of San Diego is not to be held liable for any damage resulting from the construction and maintenance of sewer laterals over and across this easement.

In Witness Whereof, we have hereunto set our hands and seals this 24th day of November 1925.

MABEL O. BAMFORD (SEAL)  
H. V. BAMFORD (SEAL)

STATE OF CALIFORNIA,) ss.  
COUNTY OF SAN DIEGO,)

On this 24th day of November, 1925, before me, Karl Kenyon, a Notary Public in and for the said County of San Diego, State of California, residing therein, duly commissioned and sworn, personally appeared Mabel O. Bamford and H. V. Bamford, her

husband, personally known to me to be the persons whose names are subscribed to the within instrument, and they duly acknowledged to me that they executed the same.

In Witness Whereof, I have hereunto set my hand and affixed my official seal, at my office in the County of San Diego, the day and year in this certificate first above written.

(SEAL)

My Commission expires  
Feb'y. 25, 1929.

KARL KENYON  
Notary Public in and for the County of San Diego,  
State of California.

RECORDED AT REQUEST OF City Clerk Dec. 8 1925 at 30 Min. past 1 o'clock P.M.  
In Book No. 1165 Page 14 of DEEDS, Records of San Diego County, Calif.

JOHN H. FERRY, County Recorder  
By N. C. PARSONS, Deputy.

I HEREBY CERTIFY that the above and foregoing is a full, true and correct copy of Easement, from Mabel O. Bamford and H. V. Bamford, to the City of San Diego, California, being Document No. 182398.

ALLEN H. WRIGHT  
City Clerk of the City of San Diego, California.

By *August M. Kadstrom* Deputy.

RESOLUTION

WHEREAS the Common Council of The City of San Diego has petitioned the Board of Supervisors for permission to construct and maintain in and upon the county highway described and known as Road Survey Highway 389, in accordance with said survey as the same was approved on the 14th day of December, 1925, a pipeline for the purpose of conducting city water; and

WHEREAS, the Board of Supervisors deem and declare that the interests of the County of San Diego would be promoted by the granting of said right-of-way;

NOW THEREFORE, BE IT RESOLVED by the Board of Supervisors of the County of San Diego, that there be and there is hereby given to the City of San Diego, insofar as the Board of Supervisors may give and grant the same, permission and right-of-way for the construction and maintenance of a water pipe in, over and along that certain county road in the County of San Diego, State of California, known as Road Survey No. 389, being a re-location of Old Survey No. 56 now owned and possessed by the County of San Diego, which said road begins at a point in the northeast quarter of Section 8, Township 15 South, Range 2 East, S.B.M., from whence the northeast corner of said Section bears S. 78° 20' east 545.0 feet, and running thence in a general westerly direction to a point on the east line of the Rancho El Cajon, from whence corner No. 1 of said Rancho bears north 11° 57' west 1016.0 feet.

Passed and adopted this 14th day of December, 1925, by the following vote, to-wit:

AYES: SUPERVISORS, Greene, Hornbeck, Foster, Good and Hurley,

NOES: SUPERVISORS: None

ABSENT: SUPERVISORS: None.

STATE OF CALIFORNIA,) ss.  
COUNTY OF SAN DIEGO,)

I, J. B. McLEES, County Clerk of the County of San Diego, State of California, and ex-officio Clerk of the Board of Supervisors of said County, hereby certify that I have compared the foregoing copy with the original Resolution of the Board of Supervisors, granting permission to the City of S.D. to lay pipe line along County Road known as Survey No. 389, now on file in my office; that the same contains a full, true and correct transcript therefrom and of the whole thereof.

Witness my hand and the Seal of said Board of Supervisors, this 14th day of December A.D., 1925.

J. B. McLEES, Clerk  
By C. BUCKLEY, Deputy.

(SEAL)

I HEREBY CERTIFY that the above and foregoing is a full, true and correct copy of right-of-way for sewer, from the County of San Diego, California, to the City of San Diego, California, being Document No. 182688.

ALLEN H. WRIGHT  
City Clerk of the City of San Diego, California.

By *August M. Kadstrom* Deputy.

Sullivan Hardwood Company, a corporation, for and in consideration of One Dollar, does hereby grant to The City of San Diego, a Municipal Corporation, in the County of San Diego, State of California, an easement and right of way for the construction and maintenance of a main sewer pipe line through, along and across all that real property situated in the City of San Diego, County of San Diego, State of California, bounded and described as follows:

A portion of Lot 8, Referees' Partition Map of Pueblo Lot 1166 of the Pueblo Lands of San Diego, according to Map thereof filed in the Office of the County Clerk of said San Diego County; said easement and right of way being ten feet in width, five feet on each side of the following described center line:

Beginning at a point on the southwesterly line of the Right of Way of the Atchison-Topeka & Santa Fe Railway Company, distant 945.451 feet northwesterly from the center line of Thirty-second Street (measured along said southwesterly right of way line); thence southwesterly on a direct line making an angle of 44 degrees 32 minutes with said southwesterly right of way line to the mean high tide line of the Bay of San Diego.

To Have and To Hold the above granted and described easement unto the said grantee, its successors and assigns forever as a right of way for the construction and maintenance of a sewer pipe line and appurtenances.

IN WITNESS WHEREOF: said Corporation has caused this instrument to be executed by its proper officers and its corporate seal affixed this 17th day of November 1925.

SULLIVAN HARDWOOD LBR. CO.,

By JERRY SULLIVAN, President

Attest: JERRY SULLIVAN, Jr., Asst.  
Secretary

(SEAL)

STATE OF CALIFORNIA,) ss.  
COUNTY OF SAN DIEGO,)

On this 17th day of November A.D. Nineteen Hundred and Twenty Five before me, E. H. Holmboe, a Notary Public in and for said County, residing therein, duly commissioned and sworn, personally appeared Jerry Sullivan known to me to be the President, and Jerry

Sullivan, Jr., known to me to be the Assistant Secretary of the Corporation that executed the within instrument, known to me to be the persons who executed the within instrument on behalf of the Corporation within named, and acknowledged to me that such Corporation executed the same.

In Witness Whereof, I have hereunto set my hand and affixed my Official Seal, in the County of San Diego, State of California, the day and year in this certificate first above written.

(SEAL) E. H. HOLMBOE  
My Commission Expires, Notary Public in and for the County of San Diego,  
July 28, 1929. State of California.

RECORDED AT REQUEST OF City Clerk Dec. 22 1925 at 40 Min. past 3 o'clock P.M.  
In Book No. 1125 Page 373 of DEEDS, Records of San Diego County, Calif.

JOHN H. FERRY, County Recorder  
By L. B. WOODARD, Deputy.

I HEREBY CERTIFY that the above and foregoing is a full, true and correct copy of Grant Easement, from the Sullivan Hardwood Lumber Company, to the City of San Diego, California, being Document No. 182744.

ALLEN H. WRIGHT  
City Clerk of the City of San Diego, California.

By August M. Wadstrom Deputy.

RIGHT OF WAY CONTRACT

I, S. P. Murphy, a bachelor, for and in consideration of the benefits to accrue by the location and construction of a sewer line by the City of San Diego, California, through and across the property hereinafter described, and in consideration of the sum of One Dollar (\$1.00), to me in hand paid, the receipt whereof is hereby acknowledged, do hereby grant to the City of San Diego, a municipal corporation in the County of San Diego, State of California, an easement and right of way for the construction and maintenance of a line of sewers through, along and across all that certain real property, situate in the City of San Diego, County of San Diego, State of California, particularly described as follows, to-wit:

A portion of Lot 8, Referees' Partition Map of Pueblo Lot 1166, of the Pueblo Lands of San Diego, according to Map thereof filed in the Office of the County Clerk of said San Diego County, said easement and right of way being ten feet in width, five feet on each side of the following described center line:

Beginning at a point on the center line of Thirty-second Street, distant 471.87 feet north from the center line of the Right of Way of the San Diego & Arizona Railway Company; thence southwesterly making an angle of 84 degrees 52 minutes with the said center line of Thirty-second Street, a distance of 30.12 feet to the west line of Thirty-second Street, the true point of beginning; thence continuing southwesterly on an angle of 84 degrees 52 minutes with the west line of Thirty-second Street, a distance of 127.38 feet to a point.

To Have and to Hold the above, <sup>granted</sup> and described right of way unto the said City of San Diego, its successors and assigns forever, as a right of way for a sewer pipe line.

In Witness Whereof I have hereunto set my hand and seal this 7th day of November 1925.

S. P. MURPHY (SEAL)

STATE OF CALIFORNIA, )  
COUNTY OF SAN DIEGO, ) ss.

On this 7th day of November, 1925, before me E. H. Holmboe a Notary Public in and for the said County of San Diego, State of California, residing therein, duly commissioned and sworn, personally appeared S. P. Murphy personally known to me to be the person whose name is subscribed to the within instrument, and he duly acknowledged to me he executed the same.

In Witness Whereof, I have hereunto set my hand and affixed my official seal, at my office in the County of San Diego, the day and year in this certificate first above written.

(SEAL) E. H. HOLMBOE  
My Commission expires Notary Public in and for the County of San Diego,  
July 28, 1929. State of California.

RECORDED AT REQUEST OF City Clerk Dec. 22 1925 at 40 Min. past 3 o'clock P.M.  
In Book No. 1137 Page 333 of Deeds, Records of San Diego County, Calif.

JOHN H. FERRY, County Recorder  
By L. B. WOODARD, Deputy.

I HEREBY CERTIFY that the above and foregoing is a full, true and correct copy of Right of Way Contract, from S. P. Murphy, to the City of San Diego, California, being Document No. 182746.

ALLEN H. WRIGHT  
City Clerk of the City of San Diego, California.

By August M. Wadstrom Deputy.

RIGHT OF WAY CONTRACT

We, J. C. Workman, and Effie R. Workman, husband and wife, for and in consideration of the benefits to accrue by the location and construction of a sewer line by the City of San Diego, California, through and across the property hereinafter described, and in consideration of the sum of One Dollar (\$1.00), to us in hand paid, the receipt whereof is hereby acknowledged, do hereby grant to the City of San Diego, a municipal corporation in the County of San Diego, State of California, an easement and right of way for the construction and maintenance of a line of sewers and appurtenances, through, along and across all that certain real property, situate in the City of San Diego, County of San Diego, State of California, particularly described as follows, to-wit:

A portion of the Southeast 1/4 of the Northwest 1/4 of Pueblo Lot 1167 of the Pueblo Lands of San Diego, according to Map thereof made by James Pascoe in 1870, a copy of which is filed in the Office of the County Recorder of San Diego County, California, said easement and right of way being six feet in width, three feet on each side of the following described center line:

Beginning at a point on the west line of the Southeast 1/4 of the Northwest 1/4 of Pueblo Lot 1167, distant 20.23 feet north from the southwest corner thereof; thence North 42 degrees 00 minutes 30 seconds East, a distance of 132.83 feet to a point; thence North 53 degrees 09 minutes 30 seconds East, a distance of 712.80 feet to the east

line of the Southeast 1/4 of the Northwest 1/4 of said Pueblo Lot 1167; ALSO, beginning at the intersection of the east line of the Southeast 1/4 of the Northwest 1/4 of said Pueblo Lot 1167 with the center line of the alley in Block 201, West Arlington; thence North 50 degrees 51 minutes 30 seconds West, a distance of 209.70 feet to a point.

To Have and to Hold the above granted and described <sup>right</sup> of way unto the said City of San Diego, its successors and assigns forever, as a right of way for a sewer pipe line and appurtenances.

In Witness Whereof we have hereunto set our hands and seals this 9th day of December, 1924.

J. C. WORKMAN (SEAL)  
EFFIE R. WORKMAN (SEAL)

STATE OF Ohio, )  
COUNTY OF CUYAHOGA) ss.

On this 9th day of December, 1924, before me, G. C. Sheidler a Notary Public in and for the said County and State, residing therein, duly commissioned and sworn, personally appeared J. C. Workman and Effie R. Workman personally known to me to be the persons whose names are subscribed to the within instrument, and they duly acknowledged to me that they executed the same.

In Witness Whereof, I have hereunto set my hand and affixed my official seal, at my office in the County of Cuyahoga the day and year in this certificate first above written.

(SEAL) G. C. Sheidler,  
Notary Public in and for said County and State.  
My Commission expires June 13, 1927.

RECORDED AT REQUEST OF City Clerk Dec. 22 1925 at 40 Min. past 3 o'clock P.M.  
In Book No. 1173 Page 3 of Deeds, Records of San Diego County, Calif.

JOHN H. FERRY, County Recorder  
By L. B. WOODARD, Deputy.

I HEREBY CERTIFY that the above and foregoing is a full, true and correct copy of Right of Way Contract, from J. C. Workman and Effie R. Workman, to the City of San Diego, California, being Document No. 182748.

ALLEN H. WRIGHT  
City Clerk of the City of San Diego, California.

By August M. Vadstrom Deputy.

#### GRANT EASEMENT

MEAD HASKELL COMPANY, a corporation, for and in consideration of One Dollar does hereby remise, release and quitclaim to The City of San Diego, a Municipal Corporation, in the County of San Diego, State of California, an easement and right of way for the construction and maintenance of a line of sewers through, along and across all that real property situated in the City of San Diego, County of San Diego, State of California, bounded and described as follows:

The East Four feet of the North Forty-five feet of the South One Hundred Forty-five (145) feet of Lot 7, Block 26, Normal Heights according to Map thereof No. 985, filed in the Office of the County Recorder of San Diego County, California.

To Have and To Hold the above quitclaimed and described easement unto the said grantee, its successors and assigns forever as a right of way for the construction and maintenance of a line of sewers.

IN WITNESS WHEREOF: said Corporation has caused this instrument to be executed by its proper officers and its corporate seal affixed this 25 day of Sept. 1925.

MEAD HASKELL COMPANY  
By JOHN HASKELL, President  
(SEAL) Attest: H. B. HASKELL, Secretary

(SEAL)  
STATE OF CALIFORNIA, )  
COUNTY OF SAN DIEGO, ) ss.

On this 25th day of September A.D. Nineteen Hundred and twenty-five before me, Helen Jacobs a Notary Public in and for said County, residing therein, duly commissioned and sworn, personally appeared John N. Haskell known to me to be the President, and H.B. Haskell known to me to be the Secretary of the Corporation that executed the within instrument, known to me to be the persons who executed the within instrument on behalf of the Corporation within named, and acknowledged to me that such Corporation executed the same.

In Witness Whereof, I have hereunto set my hand and affixed my Official Seal, in the County of San Diego, State of California, the day and year in this certificate first above written.

(SEAL) HELEN JACOBS  
Notary Public in and for the County of San Diego,  
State of California.  
My Commission Expires, Dec. 12, 1926.

RECORDED AT REQUEST OF City Clerk Dec. 22 1925 at 40 Min. past 3 o'clock P.M.  
In Book No. 1137 Page 328 of Deeds, Records of San Diego County, Calif.

JOHN H. FERRY, County Recorder  
By N. C. PARSONS, Deputy.

I HEREBY CERTIFY that the above and foregoing is a full, true and correct copy of Grant Easement, from the Mead Haskell Company, to the City of San Diego, California, being Document No. 182750.

ALLEN H. WRIGHT  
City Clerk of the City of San Diego, California.

By August M. Vadstrom Deputy.

#### GRANT EASEMENT

Mead-Haskell Company, a corporation, for and in consideration of One Dollar, does hereby remise, release and quitclaim to The City of San Diego, a Municipal Corporation, in the County of San Diego, State of California, an easement and right of way for the construction and maintenance of a line of sewers through, along and across all that real property situated in the City of San Diego, County of San Diego, State of California, bounded and described as follows:

The West Four (4) feet of the South Forty-eight (48) feet of the North One Hundred Thirty-six (136) feet of Lot Three (3) Block Twenty-eight (28), Normal Heights, according to Map thereof No. 985, filed in the Office of the County Recorder of San Diego County, California.

To Have and To Hold the above Quitclaimed and described easement unto the

said grantee, its successors and assigns forever as a right of way for the construction and maintenance of a sewer pipe line.

IN WITNESS WHEREOF: said Corporation has caused this instrument to be executed by its proper officers and its corporate seal affixed this 30th day of September 1925.

MEAD HASKELL COMPANY

By JOHN HASKELL, President

(SEAL) Attest: H. B. HASKELL Secretary

STATE OF CALIFORNIA,) ss.  
COUNTY OF SAN DIEGO,)

On this 30th day of September A.D. Nineteen Hundred and twenty-five before me, Helen Jacobs a Notary Public in and for said County, residing therein, duly commissioned and sworn, personally appeared John N. Haskell known to me to be the President, and H.B. Haskell known to me to be the Secretary of the Corporation that executed the within instrument, known to me to be the persons who executed the within instrument on behalf of the Corporation within named, and acknowledged to me that such Corporation executed the same.

In Witness Whereof, I have hereunto set my hand and affixed my Official Seal, in the County of San Diego, State of California, the day and year in this certificate first above written.

(SEAL)  
My Commission Expires,  
Dec. 12, 1926

HELEN JACOBS  
Notary Public in and for the County of San Diego,  
State of California.

RECORDED AT REQUEST OF City Clerk Dec. 22 1925 at 40 Min. past 3 o'clock P.M.  
In Book No. 1137 Page 327 of Deeds, Records of San Diego County, Calif.

JOHN H. FERRY, County Recorder  
By N. C. PARSONS, Deputy.

I HEREBY CERTIFY that the above and foregoing is a full, true and correct copy of Grant Easement from the Mead Haskell Company, to the City of San Diego, California, being Document No. 182752.

ALLEN H. WRIGHT  
City Clerk of the City of San Diego, California.

By August M. Hadstrom Deputy.

RIGHT OF WAY CONTRACT

I, Jeanette E. Daley for and in consideration of the benefits to accrue by the location and construction of a sewer line by the City of San Diego, California, through and across the property hereinafter described, and in consideration of the sum of One Dollar (\$1.00), to me in hand paid, the receipt whereof is hereby acknowledged, do hereby grant to the City of San Diego, a municipal corporation in the County of San Diego, State of California, an easement and right of way for the construction and maintenance of a line of sewers through, along and across all that certain real property, situate in the City of San Diego, County of San Diego, State of California, particularly described as follows, to-wit:

A portion of Lot 1, Block 1, West Teralta, according to Map thereof No. 1019, filed in the Office of the County Recorder of San Diego County, California, said easement and right of way being four feet in width, two feet on each side of the following described center line;

Beginning at a point on the north line of said Lot 1, distant 43.26 feet west from the northeast corner of said Lot 1; thence south on a line parallel to and distant 43.26 feet west from the east line of said Lot 1 to the south line of said Lot 1.

Said property being the separate property of the grantor herein.

To Have and to Hold the above granted and described right of way unto the said City of San Diego, its successors and assigns forever, as a right of way for a sewer pipe line.

In Witness Whereof I have hereunto set my hand and seal this 8th day of October, 1925.

JEANETTE E. DALEY (SEAL)

STATE OF CALIFORNIA) ss.  
COUNTY OF SAN DIEGO)

On this Eight day of October, 1925, before me E. H. Holmboe, a Notary Public in and for the said County of San Diego, State of California, residing therein, duly commissioned and sworn, personally appeared Jeanette E. Daley personally known to me to be the person whose name is subscribed to the within instrument, and she duly acknowledged to me she executed the same.

In Witness Whereof, I have hereunto set my hand and affixed my official seal, at my office in the County of San Diego, the day and year in this certificate first written.

(SEAL)  
My Commission expires  
July 28, 1928.

E. H. HOLMBOE  
Notary Public in and for the County of San Diego,  
State of California.

RECORDED AT REQUEST OF City Clerk Dec. 22 1925 at 40 Min. past 3 o'clock P.M.  
In Book No. 1161 Page 48 of Deeds, Records of San Diego County, Calif.

JOHN H. FERRY, County Recorder  
By N. C. PARSONS, Deputy.

I HEREBY CERTIFY that the above and foregoing is a full, true and correct copy of Right of Way Contract, being Document No. 182754, from Jeanette E. Daley, to the City of San Diego, California.

ALLEN H. WRIGHT  
City Clerk of the City of San Diego, California.

By August M. Hadstrom Deputy.

RIGHT OF WAY CONTRACT

I, Ruby Evans Sherman, for and in consideration of the benefits to accrue by the location and construction of a sewer line by the City of San Diego, California, through and across the property hereinafter described, and in consideration of the sum of One Dollar (\$1.00), to me in hand paid, the receipt whereof is hereby acknowledged, do hereby grant to the City of San Diego, a municipal corporation in the County of San Diego, ~~State of California, an easement and right of way for the construction and maintenance of a line of sewers through, along and across all that certain real property, situate in the City of San Diego, County of San Diego, State of California, particularly described as follows, to-wit:~~

The East Four (4) feet of the North Forty-five (45) feet of the South One Hundred Forty-five (145) feet of Lot 7, Block 26, Normal Heights, according to Map thereof No. 985, filed in the Office of the County Recorder of San Diego County, California; Said property being the separate property of the grantor herein.

To Have and to Hold the above granted and described right of way unto the said City of San Diego, its successors and assigns forever, as a right of way for a sewer pipe line.

In Witness Whereof I have hereunto set my hand and seal this 26th day of September, 1925.

RUBY EVANS SHERMAN (SEAL)

STATE OF CALIFORNIA,  
COUNTY OF SAN DIEGO,) ss.

On this 26th day of September, 1925, before me E. H. Holmboe a Notary Public in and for the said County of San Diego, State of California, residing therein, duly commissioned and sworn, personally appeared Ruby Evans Sherman personally known to me to be the person whose name is subscribed to the within instrument, and she duly acknowledged to me she executed the same.

In Witness Whereof, I have hereunto set my hand and affixed my official seal, at my office in the County of San Diego, the day and year in this certificate first above written.

(SEAL)

My Commission expires  
July 28, 1929

E. H. HOLMBOE  
Notary Public in and for the County of San  
Diego, State of California.

RECORDED AT REQUEST OF City Clerk Dec. 22 1925 at 40 Min. past 3 o'clock P.M.  
In Book No. 1154 Page 219 of Deeds, Records of San Diego County, Calif.

JOHN H. FERRY, County Recorder  
By L. B. WOODARD, Deputy.

I HEREBY CERTIFY that the above and foregoing is a full, true and correct copy of Right of Way Contract, from Ruby Evans Sherman, to the City of San Diego, California, being Document No. 182756.

ALLEN H. WRIGHT  
City Clerk of the City of San Diego, California.

By *August M. Wadstrom* Deputy.

#### GRANT EASEMENT

SOUTHERN TRUST AND COMMERCE BANK, A CORPORATION, for and in consideration of One Dollar, does hereby remise, release and quitclaim to The City of San Diego, a Municipal Corporation, in the County of San Diego, State of California, an easement and right of way for the construction and maintenance of a sewer pipe line, through, along and across, all that real property situated in the City of San Diego, County of San Diego, State of California, bounded and described as follows:

The West Four (4) feet of the South Fifty (50) feet of the North Two Hundred (200) feet of Lot 4, Block 29, Normal Heights, according to Map thereof No. 985, filed in the Office of the County Recorder of San Diego County, California.

To Have and To Hold the above quitclaimed and described easement unto the said grantee, its successors and assigns forever as a right of way for the construction and maintenance of a sewer pipe line.

In Witness Whereof: said Corporation has caused this instrument to be executed by its proper officers and its corporate seal affixed this 3rd day of October 1925.

SOUTHERN TRUST & COMMERCE BANK  
By GEO. BURNEAM, Vice President  
ATTEST: C. J. HOLLIDAY, Secretary.

(SEAL)

STATE OF CALIFORNIA,  
COUNTY OF SAN DIEGO,) ss.

On this 3rd. day of October A.D. Nineteen Hundred and Twenty-five before me, Gertrude Porter a Notary Public in and for said County, residing therein, duly commissioned and sworn, personally appeared Geo. Burnham known to me to be the Vice President, and C. J. Holliday known to me to be the Secretary of the Corporation that executed the within instrument, known to me to be the persons who executed the within instrument on behalf of the Corporation within named, and acknowledged to me that such Corporation executed the same.

In Witness Whereof, I have hereunto set my hand and affixed my Official Seal, in the County of San Diego, State of California, the day and year in this certificate first above written.

(SEAL)

My Commission Expires,  
August 1st, 1929.

GERTRUDE PORTER  
Notary Public in and for the County of San  
Diego, State of California.

RECORDED AT REQUEST OF City Clerk Dec. 22 1925 at 40 Min. past 3 o'clock P.M.  
In Book No. 1154 Page 223 of Deeds, Records of San Diego County, Calif.

JOHN H. FERRY, County Recorder  
By L. B. WOODARD, Deputy.

I HEREBY CERTIFY that the above and foregoing is a full, true and correct copy of Grant Easement, from Southern Trust & Commerce Bank, to the City of San Diego, California, being Document No. 182758.

ALLEN H. WRIGHT  
City Clerk of the City of San Diego, California.

By *August M. Wadstrom* Deputy.

#### RIGHT OF WAY CONTRACT

We, Lac L. Miles and Sophia Miles, husband and wife, for and in consideration of the benefits to accrue by the location and construction of a sewer line by the City of San Diego, California, through and across the property hereinafter described, and in consideration of the sum of One Dollar (\$1.00), to us in hand paid, the receipt whereof is hereby acknowledged, do hereby grant to the City of San Diego, a municipal corporation in the County of San Diego, State of California, an easement and right of way for the construction and maintenance of a line of sewers through, along and across all that certain real property, situate in the City of San Diego, County of San Diego, State of California, particularly described as follows, to-wit:

The West Four (4) feet of the South Fifty (50) feet of the North Two Hundred (200) feet of Lot 4, Block 29, Normal Heights, according to Map thereof No. 985, filed in the Office of the County Recorder of San Diego, County, California.

To Have and to Hold the above granted and described right of way unto the said City of San Diego, its successors and assigns forever, as a right of way for a sewer pipe line.

In Witness Whereof we have hereunto set our hands and seals this 30th day of September, 1925.

LAC L. MILES (SEAL)  
SOPHIA MILES (SEAL)

STATE OF CALIFORNIA,  
COUNTY OF SAN DIEGO,) ss.

On This 30th day of September 1925, before me E. H. Holmboe a Notary Public in and for the said County of San Diego, State of California, residing therein, duly commissioned and sworn, personally appeared Lac L. Miles and Sophia Miles personally known to me to be the persons whose names are subscribed to the within instrument, and they duly acknowledged to me they executed the same.

In Witness Whereof, I have hereunto set my hand and affixed my official seal, at my office in the County of San Diego, the day and year in this certificate first above written.

(SEAL)

My Commission expires  
July 28, 1929.

E. H. HOLMBOE  
Notary Public in and for the County of San Diego,  
State of California.

RECORDED AT REQUEST OF City Clerk Dec. 22 1925 at 40 Min. past 3 o'clock P.M.  
In Book No. 1137 Page 329 of Deeds, Records of San Diego County, Calif.

JOHN H. FERRY, County Recorder  
By N. C. PARSONS, Deputy.

I HEREBY CERTIFY that the above and foregoing is a full, true and correct copy of Right of Way Contract from Lac L. Miles and Sophia Miles, to the City of San Diego, California, being Document No. 182760.

ALLEN H. WRIGHT  
City Clerk of the City of San Diego, California.

By August M. Wadstrom Deputy.

#### RIGHT OF WAY CONTRACT

We, Charles A. Jones, sometimes known as Chas. A. Jones and Jeanette M. Jones, husband and wife and I. S. Taber and Lottie B. Taber, husband and wife, mortgagees, for and in consideration of the benefits to accrue by the location and construction of a sewer line by the City of San Diego, California, through and across the property hereinafter described, and in consideration of the sum of One Dollar (\$1.00), to us in hand paid the receipt whereof is hereby acknowledged, do hereby grant to the City of San Diego, a municipal corporation in the County of San Diego, State of California, an easement and right of way for the construction and maintenance of a line of sewers through, along and across all that certain real property, situate in the City of San Diego, County of San Diego, State of California, particularly described as follows, to-wit:

The East Four (4) feet of the North Forty-five (45) feet of the South One Hundred Ninety (190) feet of Lot 7, Block 26, Normal Heights, according to Map thereof No. 985, filed in the Office of the County Recorder of said San Diego County.

To Have and to Hold the above granted and described right of way unto the said City of San Diego, its successors and assigns forever, as a right of way for a sewer pipe line.

In Witness Whereof we have hereunto set our hands and seals this 27th day of October, 1925.

CHAS. A. JONES (SEAL)  
JEANETTE M. JONES (SEAL)  
I. S. TABER (SEAL)  
LOTTIE B. TABER

STATE OF CALIFORNIA,  
COUNTY OF SAN DIEGO,) ss.

On this 27th day of October, 1925, before me E. H. Holmboe a Notary Public in and for the said County of San Diego, State of California, residing therein, duly commissioned and sworn, personally appeared Charles A. Jones, Jeanette M. Jones, I. S. Taber and Lottie B. Taber, personally known to me to be the persons whose names are subscribed to the within instrument, and they duly acknowledged to me they executed the same.

In Witness whereof, I have hereunto set my hand and affixed my official seal, at my office in the County of San Diego, the day and year in this certificate first above written.

(SEAL)

My Commission expires  
July 28, 1929.

E. H. HOLMBOE  
Notary Public in and for the County of San Diego,  
State of California.

RECORDED AT REQUEST OF City Clerk Dec. 22 1925 at 40 Min. past 3 o'clock P.M.  
In Book No. 1169 Page 15 of DEEDS, Records of San Diego County, Calif.

JOHN H. FERRY, County Recorder  
By N. C. PARSONS, Deputy.

I HEREBY CERTIFY that the above and foregoing is a full, true and correct copy of Right of Way Contract, from Chas. A. Jones, Jeanette M. Jones, I. S. Taber and Lottie B. Taber, to the City of San Diego, California, being Document No. 182762.

ALLEN H. WRIGHT  
City Clerk of the City of San Diego, California.

By August M. Wadstrom Deputy.

#### RIGHT OF WAY CONTRACT

We, B. J. and Ingeborg Carteri, husband and wife, for and in consideration of the benefits to accrue by the location and construction of a sewer line by the City of San Diego, California, through and across the property hereinafter described, and in consideration of the sum of One Dollar (\$1.00), to us in hand paid, the receipt whereof is hereby acknowledged, do hereby grant to the City of San Diego, a municipal corporation in the County of San Diego, State of California, an easement and right of way for the construction and maintenance of a line of sewers through, along and across all that certain real property, situate in the City of San Diego, County of San Diego, State of California, particularly described as follows, to-wit:

The West Four (4) feet of the South 95 feet of Lot 3, Block 28, Normal Heights, according to Map thereof No. 985, filed in the Office of the County Recorder of San Diego County, California.



To Have and to Hold the above granted and described right of way unto the said City of San Diego, its successors and assigns forever, as a right of way for a sewer pipe line.

In Witness Whereof we have hereunto set our hands and seals this Twenty second day of September, 1925.

B. J. CARTERI (SEAL)  
INGEBORG CARTERI (SEAL)

STATE OF CALIFORNIA, )  
COUNTY OF SAN DIEGO, ) ss.

On this 22nd day of September, 1925, before me, E. H. Holmboe a Notary Public in and for the said County of San Diego, State of California, residing therein, duly commissioned and sworn, personally appeared B. J. Carteri and Ingeborg Carteri personally known to me to be the persons whose names are subscribed to the within instrument, and they duly acknowledged to me they executed the same.

In Witness Whereof, I have hereunto set my hand and affixed my official seal, at my office in the County of San Diego, the day and year in this certificate first above written.

(SEAL)

My Commission expires  
July 28, 1929.

E. H. HOLMBOE  
Notary Public in and for the County of San Diego,  
State of California.

RECORDED AT REQUEST OF City Clerk Dec. 22 1925 at 40 Min. past 3 o'clock P.M.  
In Book No. 1123 Page 209 of Deeds, Records of San Diego County, Calif.

JOHN H. FERRY, County Recorder  
By N. C. PARSONS, Deputy.

I HEREBY CERTIFY that the above and foregoing is a full, true and correct copy of Right of Way Contract, from B. J. Carteri and Ingeborg Carteri, to the City of San Diego, California, being Document No. 182769.

ALLEN H. WRIGHT  
City Clerk of the City of San Diego, California.

By August M. Wadstrom Deputy.

#### RIGHT OF WAY CONTRACT

We, James G. Spanos and Harriett G. Spanos, husband and wife, for and in consideration of the benefits to accrue by the location and construction of a sewer line by the City of San Diego, California, through and across the property hereinafter described, and in consideration of the sum of One Dollar (\$1.00), to us in hand paid, the receipt whereof is hereby acknowledged, do hereby grant to the City of San Diego, a municipal corporation in the County of San Diego, State of California, an easement and right of way for the construction and maintenance of a line of sewers through, along and across all that certain real property, situate in the City of San Diego, County of San Diego, State of California, particularly described as follows, to-wit:

The East Four (4) feet of the North Fifty (50) feet of the South One Hundred Fifty (150) feet of Lot 7, Block 27, Normal Heights, according to Map thereof No. 985, filed in the Office of the County Recorder of San Diego County, California.

The City of San Diego hereby agrees to furnish one sewer connection to the above described property without charge therefor and upon request of the grantors herein or their successors in interest.

To Have and to Hold the above granted and described right of way unto the said City of San Diego, its successors and assigns forever, as a right of way for a sewer pipe line.

In Witness Whereof we have hereunto set our hands and seals this 23rd day of Oct., 1925.

JAMES G. SPANOS (SEAL)  
HARRIETT G. SPANOS (SEAL)

STATE OF CALIFORNIA, )  
COUNTY OF LOS ANGELES ) ss.

On this 23rd day of Oct., 1925, before me the undersigned a Notary Public in and for the said County and State of California, residing therein duly commissioned and sworn, personally appeared James G. Spanos & Harriett G. Spanos personally known to me to be the persons whose names are subscribed to the within instrument, and they duly acknowledged to me they executed the same.

In Witness Whereof, I have hereunto set my hand and affixed my official seal, at my office in the County of <sup>Los Angeles</sup> the day and year in this certificate first above written.

(SEAL)  
My Commission expires  
10-10-28.

CLARENCE V. BECWAR  
Notary Public in and for said County and State.

RECORDED AT REQUEST OF City Clerk Dec. 22 1925 at 40 Min. past 3 o'clock P.M.  
In Book No. 1154 Page 225 of Deeds, Records of San Diego County, Calif.

JOHN H. FERRY, County Recorder  
By L. B. WOODARD, Deputy.

I HEREBY CERTIFY that the above and foregoing is a full, true and correct copy of Right of Way Contract, from James G. Spanos and Harriett G. Spanos, to the City of San Diego, California, being Document No. 182771.

ALLEN H. WRIGHT  
City Clerk of the City of San Diego, California.

By August M. Wadstrom Deputy.

#### RIGHT OF WAY CONTRACT

We, Roy C. and Blanche M. Hidy, husband and wife, for and in consideration of the benefits to accrue by the location and construction of a sewer line by the City of San Diego, California, through and across the property hereinafter described, and in consideration of the sum of One Dollar (\$1.00), to us in hand paid, the receipt whereof is hereby acknowledged, do hereby grant to the City of San Diego, a municipal corporation in the County of San Diego, State of California, an easement and right of way for the construction and maintenance of a line of sewers through, along and across all that certain real property, situate in the City of San Diego, County of San Diego, State of California, particularly described as follows, to-wit:

The West Four (4) feet of the South Forty-eight (48) feet of the North One Hundred Thirty-six (136) feet of Lot 3, Block 28, Normal Heights, according to Map thereof No. 985, filed in the Office of the County Recorder of San Diego County, California.

To Have and to Hold the above granted and described right of way unto the said City of San Diego, its successors and assigns forever, as a right of way for a

sewer pipe line.

In Witness Whereof we have hereunto set our hands and seals this 25th day of September, 1925.

ROY C. HIDY (SEAL)  
BLANCHE M. HIDY (SEAL)

STATE OF CALIFORNIA,)  
COUNTY OF SAN DIEGO,) ss.

On this 25th day of Sept., 1925, before me E. C. Ryan a Notary Public in and for the said County of San Diego, State of California, residing therein, duly commissioned and sworn, personally appeared Roy C. Hidy and Blanche M. Hidy personally known to me to be the persons whose names are subscribed to the within instrument, and they duly acknowledged to me they executed the same.

In Witness Whereof, I have hereunto set my hand and affixed my official seal, at my office in the County of San Diego, the day and year in this certificate first above written.

(SEAL) E. C. RYAN  
My Commission expires Notary Public in and for the County of San Diego,  
Oct. 31st 1927 State of California.

RECORDED AT REQUEST OF City Clerk Dec. 22 1925 at 40 Min. past 3 o'clock P.M.  
In Book No. 1169 Page 13 of DEEDS, Records of San Diego County, Calif.

JOHN H. FERRY, County Recorder  
By N. C. PARSONS, Deputy.

I HEREBY CERTIFY that the above and foregoing is a full, true and correct copy of Right of Way Contract, from Roy C. Hidy and Blanche M. Hidy, to the City of San Diego, California, being Document No. 482773.

ALLEN H. WRIGHT  
City Clerk of the City of San Diego, California

By August M. Wadstrom Deputy

QUITCLAIM EASEMENT

Coleman Mortgage Company, a corporation, for and in consideration of One Dollar does hereby QUITCLAIM to The City of San Diego, a Municipal Corporation, in the County of San Diego, State of California, an easement and right of way for the construction and maintenance of a sewer pipe line through, along and across all that real property situated in the City of San Diego, County of San Diego, State of California, bounded and described as follows:

The East four (4) feet of the North 299 feet of the West 40.50 feet of Lot 3, and the West Four (4) feet of the East 45.50 feet of Lot 2, all in Block 29, Normal Heights, according to Map thereof No. 985, filed in the Office of the County Recorder of said San Diego County.

To Have and To Hold the above quitclaimed and described easement unto the said grantee, its successors and assigns forever as a right of way for the construction and maintenance of a sewer pipe line.

IN WITNESS WHEREOF: said Corporation has caused this instrument to be executed by its proper officers and its corporate seal affixed this 4th day of November 1925.

COLEMAN MORTGAGE COMPANY  
By N. L. COLEMAN, President  
Attest: M. D. DeMUTH, Secretary.

(SEAL)  
STATE OF CALIFORNIA,)  
COUNTY OF SAN DIEGO,) ss.

On this 4th day of November A. D. Nineteen Hundred and Twenty five before me, E. H. Holmboe a Notary Public in and for said County, residing therein, duly commissioned and sworn, personally appeared N. L. Coleman known to me to be the President, and M. D. DeMuth known to me to be the Secretary of the Corporation that executed the within instrument, known to me to be the persons who executed the within instrument on behalf of the Corporation within named, and acknowledged to me that such Corporation executed the same.

In Witness Whereof, I have hereunto set my hand and affixed my Official Seal, in the County of San Diego, State of California, the day and year in this certificate first above written.

(SEAL) E. H. HOLMBOE  
My Commission Expires, Notary Public in and for the County of San Diego,  
July 28, 1929 State of California.

RECORDED AT REQUEST OF City Clerk Dec. 22 1925 at 40 Min. past 3 o'clock P.M.  
In Book No. 1123 Page 213 of Deeds, Records of San Diego County, Calif.

JOHN H. FERRY, County Recorder  
By N. C. PARSONS, Deputy.

I HEREBY CERTIFY that the above and foregoing is a full, true and correct copy of Quitclaim Easement, from the Coleman Mortgage Company, to the City of San Diego, California, being Document No. 182775.

ALLEN H. WRIGHT  
City Clerk of the City of San Diego, California.

By August M. Wadstrom Deputy.

RIGHT OF WAY CONTRACT

We, B. J. and Ingeborg Carteri, for and in consideration of the benefits to accrue by the location and construction of a sewer line by the City of San Diego, California, through and across the property hereinafter described, and in consideration of the sum of One Dollar (\$1.00), to us in hand paid, the receipt whereof is hereby acknowledged, do hereby grant to the City of San Diego, a municipal corporation in the County of San Diego, State of California, an easement and right of way for the construction and maintenance of a line of sewers through, along and across all that certain real property, situate in the City of San Diego, County of San Diego, State of California, particularly described as follows, to-wit:

The West 4.00 feet of the East 45.50 feet of Lot 2, Block 29, Normal Heights, according to Map thereof No. 985, filed in the Office of the County Recorder of San Diego County, California.

To Have and to Hold the above granted and described right of way unto the said City of San Diego, its successors and assigns forever, as a right of way for a sewer pipe line.

In Witness Whereof we have hereunto set our hands and seals this 22nd day of September, 1925.

B. J. CARTERI (SEAL)  
INGEBORG CARTERI (SEAL)

STATE OF CALIFORNIA,) ss.  
COUNTY OF SAN DIEGO,)

On this 22nd day of September, 1925, before me E. H. Holmboe a Notary Public in and for the said County of San Diego, State of California, residing therein, duly commissioned and sworn, personally appeared B. J. Carteri and Ingeborg Carteri, personally known to me to be the persons whose names are subscribed to the within instrument, and they duly acknowledged to me they executed the same.

In Witness Whereof, I have hereunto set my hand and affixed my official seal, at my office in the County of San Diego, the day and year in this certificate first above written.

(SEAL)

My Commission expires  
July 28, 1929

E. H. HOLMBOE  
Notary Public in and for the County of San Diego, State of California.

RECORDED AT REQUEST OF City Clerk Dec. 22 1925 at 40 Min. past 3 o'clock P.M.  
In Book No. 1123 Page 207 of Deeds, Records of San Diego County, Calif.

JOHN H. FERRY, County Recorder  
By N. C. PARSONS, Deputy.

I HEREBY CERTIFY that the above and foregoing is a full, true and correct copy of Right of Way Contract from B. J. Carteri and Ingeborg Carteri, to the City of San Diego, California, being Document No. 182777.

ALLEN H. WRIGHT  
City Clerk of the City of San Diego, California.

By August M. Wadstrom Deputy.

#### EASEMENT

I, Mary Smola, a widow, for and in consideration of the benefits to accrue by the location, construction and maintenance of a sewer line through and across the property herein described, and in consideration of the sum of One Dollar (\$1.00) to me in hand paid, the receipt whereof is hereby acknowledged, do hereby grant to the City of San Diego, a municipal corporation in the County of San Diego, State of California, an easement and right of way through, along and across all that certain real property situate in the City of San Diego, County of San Diego, State of California, particularly described as follows, to-wit:

The South Four feet of the North Ten Feet of Lot 44, Block 45, W. P. Herbert's Subdivision, according to Map thereof No. 1108, filed in the Office of the County Recorder of said San Diego County.

To Have and to Hold the above granted and described right of way unto the said grantee, its successors and assigns forever, as a right of way for a sewer pipe line and a water pipe line.

The purpose of this easement and right of way is for the construction and maintenance of a private sewer lateral inside the property lines, it being understood that the City of San Diego is not to be held liable for any damage resulting from the construction and maintenance of sewer laterals over and across this easement.

In Witness Whereof, I have hereunto set my hand and seal this 15th day of December, 1925.

MARY SMOLA (SEAL)

STATE OF CALIFORNIA,) ss.  
COUNTY OF SAN DIEGO,)

On this 15th day of December, 1925, before me, E. H. Brooks a Notary Public in and for the said County of San Diego, State of California, residing therein, duly commissioned and sworn, personally appeared Mary Smola personally known to me to be the person whose name is subscribed to the within instrument, and she duly acknowledged to me that she executed the same.

In Witness Whereof, I have hereunto set my hand and affixed my official seal, at my office in the County of San Diego, the day and year in this certificate first above written.

(SEAL)

My Commission expires  
May 28, 1926

E. H. BROOKS  
Notary Public in and for the County of San Diego, State of California.

RECORDED AT REQUEST OF City Clerk Dec. 22 1925 at 40 Min. past 3 o'clock P.M.  
In Book No. 1154 Page 222 of Deeds, Records of San Diego County, Calif.

JOHN H. FERRY, County Recorder  
By L. B. WOODARD, Deputy.

I HEREBY CERTIFY that the above and foregoing is a full, true and correct copy of Easement, from Mary Smola, to the City of San Diego, California, being Document No. 182878.

ALLEN H. WRIGHT  
City Clerk of the City of San Diego, California.

By August M. Wadstrom Deputy.

#### RIGHT OF WAY CONTRACT

We, John Gottstein and Myrtle Gottstein, husband and wife, for and in consideration of the benefits to accrue by the location and construction of a sewer line by the City of San Diego, California, through and across the property hereinafter described, and in consideration of the sum of One Dollar (\$1.00), to us in hand paid, the receipt whereof is hereby acknowledged, do hereby grant to the City of San Diego, a municipal corporation in the County of San Diego, State of California, an easement and right of way for the construction and maintenance of a line of sewers through, along and across all that certain real property, situate in the City of San Diego, County of San Diego, State of California, particularly described as follows, to-wit:

The Northerly six feet of Lot seven (7), Resubdivision of Block 33, Normal Heights, according to Map thereof No. 1049, filed in the Office of the County Recorder of San Diego County, California.

It being expressly understood and agreed that said easement shall in no wise interfere with any use or improvement of the surface of said property nor or hereafter, and that said City, its employees, successors or assigns shall at no time be entitled to enter upon said property or excavate therein, except upon making compensation for any damage caused thereby.

To Have and to Hold the above granted and described right of way unto the said City of San Diego, its successors and assigns forever, as a right of way for a sewer pipe line, only.

In Witness Whereof we have hereunto set our hands and seals this 12th day of November, 1925.

JOHN GOTTSTEIN (SEAL)  
MYRTLE GOTTSTEIN (SEAL)

STATE OF CALIFORNIA, )  
COUNTY OF SAN DIEGO, ) ss.

On this 12 day of Nov., 1925, before me Herbert C. Kelly a Notary Public in and for the said County of San Diego, State of California, residing therein, duly commissioned and sworn, personally appeared JOHN GOTTSTEIN and MYRTLE GOTTSTEIN personally known to me to be the persons whose names are subscribed to the within instrument, and they duly acknowledged to me they executed the same.

In Witness Whereof, I have hereunto set my hand and affixed my official seal, at my office in the County of San Diego, the day and year in this certificate first above written.

(SEAL)

HERBERT C. KELLY

My Commission expires \_\_\_\_\_

Notary Public in and for the County of San Diego,  
State of California.

RECORDED AT REQUEST OF City Clerk Dec. 22 1925 at 40 Min. past 3 o'clock P.M.  
In Book No. 1162 Page 77 of Deeds, Records of San Diego County, Calif.

JOHN H. FERRY, County Recorder  
By N. C. PARSONS, Deputy.

I HEREBY CERTIFY that the above and foregoing is a full, true and correct copy of Right of Way Contract, from John Gottstein and Myrtle Gottstein, to the City of San Diego, California, being Document No. 182779.

ALLEN H. WRIGHT

City Clerk of the City of San Diego, California.

By *August M. Wadstrom* Deputy.

RIGHT OF WAY CONTRACT

I, Elizabeth A. Wood, for and in consideration of the benefits to accrue by the location and construction of a sewer line by the City of San Diego, California, through and across the property hereinafter described, and in consideration of the sum of One Dollar (\$1.00), to me in hand paid, the receipt whereof is hereby acknowledged, do hereby grant to the City of San Diego, a municipal corporation in the County of San Diego, State of California, an easement and right of way for the construction and maintenance of a line of sewers through, along and across all that certain real property, situate in the City of San Diego, County of San Diego, State of California, particularly described as follows, to-wit:

The Easterly five feet of Lot Twelve (12), Resubdivision of Block 33, Normal Heights, according to Map thereof No. 1049, filed in the Office of the County Recorder of San Diego County, California.

The City of San Diego hereby agrees to furnish without charge one sewer connection within the property hereinabove described, upon application by the grantor herein or her assigns.

Said property is the separate property of the grantor herein.

To Have and to Hold the above granted and described right of way unto the said City of San Diego, its successors and assigns forever, as a right of way for a sewer pipe line.

In Witness Whereof I ha\_\_ hereunto set my hand and seal this 7th day of November, 1925.

ELIZABETH A. WOOD, (SEAL)

STATE OF CALIFORNIA, )  
COUNTY OF LOS ANGELES) ss.

On this 7th day of November, 1925, before me Gertrude P. Peters a Notary Public in and for the said County of Los Angeles, State of California, residing therein, duly commissioned and sworn, personally appeared Elizabeth A. Wood personally known to me to be the person whose name is subscribed to the within instrument, and she duly acknowledged to me she executed the same.

In Witness Whereof, I have hereunto set my hand and affixed my official seal, at my office the day and year in this certificate first above written.

(SEAL)

GERTRUDE P. PETERS

My Commission expires  
Dec. 2, 1928.

Notary Public in and for said County and State

RECORDED AT REQUEST OF City Clerk Dec. 22 1925 at 40 Min. past 3 o'clock P.M.  
In Book No. 1173 Page 2 of Deeds, Records of San Diego County, Calif.

JOHN H. FERRY, County Recorder  
By L. B. WOODARD, Deputy.

I HEREBY CERTIFY that the above and foregoing is a full, true and correct copy of Right of Way Contract, from Elizabeth A. Wood, to the City of San Diego, California, being Document No. 182781.

ALLEN H. WRIGHT

City Clerk of the City of San Diego, California.

By *August M. Wadstrom* Deputy.

RIGHT OF WAY CONTRACT

We, Frederick Walter Spiller and Daisy M. Spiller, husband and wife, for and in consideration of the benefits to accrue by the location and construction of a sewer line by the City of San Diego, California, through and across the property hereinafter described, and in consideration of the sum of One Dollar (\$1.00), to us in hand paid, the receipt whereof is hereby acknowledged, do hereby grant to the City of San Diego, a municipal corporation in the County of San Diego, State of California, an easement and right of way for the construction and maintenance of a line of sewers through, along and across all that certain real property, situate in the City of San Diego, County of San Diego, State of California, particularly described as follows, to-wit:

The West Four (4) feet of the South Forty-eight (48) feet of the North One Hundred Eighty-four (184) feet of Lot 3, Block 28, Normal Heights, according to Map thereof No. 985, filed in the Office of the County Recorder of San Diego County, California.

The City of San Diego hereby agrees to furnish one sewer connection to the

above described property without charge therefor and upon request of the grantors herein or their successors in interest.

To Have and to Hold the above granted and described right of way unto the said City of San Diego, its successors and assigns forever, as a right of way for a sewer pipe line.

In Witness Whereof we have hereunto set our hands and seals this 3rd day of November, 1925.

FREDERICK WALTER SPILLER (SEAL)  
DAISY M. SPILLER (SEAL)

STATE OF WASHINGTON,) ss.  
COUNTY OF PIERCE, )

On this 3rd day of November, 1925, before me Edward A. Olson a Notary Public in and for the said County, residing therein, duly commissioned and sworn, personally appeared Frederick Walter Spiller and Daisy M. Spiller personally known to me to be the persons whose names are subscribed to the within instrument, and they duly acknowledged to me they executed the same.

In Witness Whereof, I have hereunto set my hand and affixed my official seal, at my office in the County of Pierce, the day and year in this certificate first above written.

(SEAL) EDWARD A. OLSON  
Notary Public in and for said County and State.  
My Commission expires Sept. 21, 1927.

RECORDED AT REQUEST OF City Clerk Dec. 22 1925 at 40 Min. past 3 o'clock P.M.  
In Book No. 1127 Page 417 of Deed, Records of San Diego County, Calif.

JOHN H. FERRY, County Recorder  
By L. B. WOODARD, Deputy.

I HEREBY CERTIFY that the above and foregoing is a full, true and correct copy of Right of Way Contract, from Frederick Walter Spiller and Daisy M. Spiller, to the City of San Diego, California, being Document No. 182783.

ALLEN H. WRIGHT  
City Clerk of the City of San Diego, California.

By *August M. Wadstrom* Deputy

GRANT EASEMENT

EXCHANGE SECURITIES CORPORATION, a corporation, for and in consideration of One Dollar does hereby grant to The City of San Diego, a Municipal Corporation, in the County of San Diego, State of California, an easement and right of way for the construction and maintenance of a sewer pipe line and appurtenances, through, along and across all that real property situated in the City of San Diego, County of San Diego, State of California, bounded and described as follows:

A portion of Acre Lots 61 and 62, Pacific Beach, according to the Official Amended Map thereof filed in the Office of the County Recorder of said San Diego County, said easement and right of way being six feet in width, three feet on each side of the following described center lines:

Beginning at a point on the east line of said Acre Lot 61 where the same is intersected by the westerly prolongation of the center line of the alley in Block 282, said Pacific Beach; thence westerly on a line which is the westerly prolongation of the center line of the alley in said Block 282 to the west line of said Acre Lot 62, excepting the portion of said right of way lying within Kendall Street; ALSO,

Beginning at a point on the east line of said Acre Lot 61 where the same is intersected by the westerly prolongation of the center line of the Alley in Block 307, said Pacific Beach; thence westerly on a line which is the westerly prolongation of the center line of the alley in said Block 307 to the west line of Acre Lot 62, said Pacific Beach, excepting the portion of said right of way lying within Kendall Street.

To Have and To Hold the above granted and described easement unto the said grantee, its successors and assigns forever as a right of way for the construction and maintenance of a main sewer pipe line and appurtenances.

IN WITNESS WHEREOF: said Corporation has caused this instrument to be executed by its proper officers and its corporate seal affixed this 10th day of November 1925.

EXCHANGE SECURITIES CORPORATION  
By J. H. SHREVE, President  
Attest: J. R. DeLATOURE, Secretary

(SEAL)  
STATE OF CALIFORNIA,) ss.  
COUNTY OF SAN DIEGO, )

On this 10th day of November A.D. Nineteen Hundred and twenty-five before me, Ethel M. Williams a Notary Public in and for said County, residing therein, duly commissioned and sworn, personally appeared J. H. Shreve known to me to be the President, and J. R. DeLatour known to me to be the Secretary of the Corporation that executed the within instrument, known to me to be the persons who executed the within instrument on behalf of the Corporation within named, and acknowledged to me that such Corporation executed the same.

In Witness Whereof, I have hereunto set my hand and affixed my Official Seal, in the County of San Diego, State of California, the day and year in this certificate first above written.

(SEAL) ETHEL M. WILLIAMS  
Notary Public in and for the County of San Diego,  
State of California.  
My Commission Expires, April 11th-1926.

RECORDED AT REQUEST OF City Clerk Dec. 22 1925 at 40 Min. past 3 o'clock P.M.  
In Book No. 1165 Page 83 of DEEDS, Records of San Diego County, Calif.

JOHN H. FERRY, County Recorder  
By N. C. PARSONS, Deputy.

I HEREBY CERTIFY that the above and foregoing is a full, true and correct copy of Grant Easement, from the Exchange Securities Corporation, to the City of San Diego, California, being Document No. 182785.

ALLEN H. WRIGHT  
City Clerk of the City of San Diego, California.

By *August M. Wadstrom* Deputy.

SUBORDINATION AGREEMENT

THIS AGREEMENT made this 16th day of November, 1925, between UNION TRUST COMPANY OF SAN DIEGO, a corporation, Trustee under the Trusts hereinafter described, party of the First Part, and the CITY OF SAN DIEGO, a municipal corporation, Party of the

Second Part,

W I T N E S S E T H :

THAT, WHEREAS, said Trustee is the legal owner of all that property situated in the City of San Diego, County of San Diego, State of California, covered by the deeds of trust hereinafter described; and

WHEREAS, the CITY OF SAN DIEGO, for the benefit and improvement of said property is laying, constructing and maintaining, or intending to lay, construct and maintain a sewer pipe line through, along and across all of the said property; and

WHEREAS, it is a condition precedent to the laying, construction, maintenance and operation of said sewer pipe line that an easement and right of way for same shall be and remain upon said property prior and superior to the terms and conditions incorporated in each of said respective deeds of trust; and

WHEREAS, all the owners of the equitable interests under said mentioned Deeds of Trust have each granted an easement and right of way to the Party of the Second Part, as follows:

Trust Deed No. 1. Dated December 24, 1924, made by ROY C. HIDY and wife in favor of M. M. CORY, securing two promissory notes for the sum of \$1385.00, recorded December 31, 1924, in Book 1061, Page 88, et seq. of Deeds; Register No. 26661.

The easement conveyed being through, along and across the West Four (4) feet of the South Forty-eight (48) feet of the North One-hundred thirty-six (136) feet of Lot 3, in Block 28, Normal Heights.

Trust Deed No. 2. Dated January 1, 1923, made by WILBUR A. THERIEN and wife, in favor of MEAD-HASKELL COMPANY, a corporation, securing one promissory note for \$2500.00, recorded February 1, 1923, Book 924, Page 189, et seq. of Deeds; Register No. 3074.

The easement conveyed being through, along and across the East Four (4) feet of the North Forty-five feet (45') of the South One Hundred Forty-five (145) feet of Lot 7, Block 26, Normal Heights.

Trust Deed No. 3. Dated July 28, 1924, made by B. J. CARTERI and INGEBORG CARTERI, husband and wife, in favor of C. H. GUMAER, securing one promissory note for the sum of \$7500.00, recorded August 28, 1925, in Book 1033, page 21, et seq., of Deeds; Register No. 25637.

The easement conveyed being through, along and across the West Four (4) feet of the South Ninety-five (95) feet of Lot 3, in Block 28, Normal Heights.

Trust Deed No. 4. Dated April 12, 1924, made by LAC L. MILES and SOPHIA MILES, husband and wife, in favor of LOUISE GAY-PAJON, securing one promissory note for the sum of \$2600.00, recorded April 16, 1924, in Book 998, Page 414, et seq. of Deeds; Register No. 5002.

The easement conveyed being through, along and across the West Four (4) feet of the South Fifty (50) feet of the North Two Hundred (200) feet of lot 4 in Block 29 of Normal Heights.

Trust Deed No. 5. Dated May 12, 1924, made by JAMES G. SPANOS and HARRIETT G. SPANOS, in favor of A. F. KUHNERT and IMOGENE KUHNERT, securing one promissory note for the sum of \$1900.00, recorded June 12, 1924, in Book 1022, page 83, et seq., of Deeds; Register No. 25166

The easement conveyed being through, along and across the East Four (4) feet of North Fifty (50) feet of South One Hundred Fifty (150) feet of Lot 7, Block 27, Normal Heights.

Trust Deed No. 6. Dated June 19, 1924, made by CHAS. A. JONES and JEANETTE M. JONES, husband and wife, in favor of LOUIS WIEDENBECK and AMALIE WIEDENBECK, securing one promissory note for the sum of \$2900.00, recorded July 1, 1924, in Book 1012, Page 437 et seq. of Deeds; Register No. 25386.

The easement conveyed being through, along and across the East Four (4) feet of the North Forty-five (45) feet of the South One Hundred Ninety (190) feet of Lot 7 in Block 26, Normal Heights.

Trust Deed No. 7. Dated February 14, 1923, made by JEANETTE E. DALEY, in favor of COMMUNITY BUILDING & LOAN ASSOCIATION, securing one promissory note for the sum of \$2000.00 recorded February 27, 1923, in Book 924, Page 268 et seq. of Deeds; Register No. 3127.

The easement conveyed being through, along and across a strip of land Four (4) feet in width -- two (2) feet on each side of the line described as follows: beginning at a point on the North line of said lot One (1), Block One (1), West Teralta, distant 43.26 feet West from the Northeast corner of said lot, thence South on line parallel to and distant 43.26 feet from the East line of said lot to the South line of said lot.

All of the foregoing being recorded as aforesaid in the County Recorder's office of the County of San Diego, State of California.

NOW, THEREFORE, THIS AGREEMENT WITNESSETH:

That, in consideration of the premises, the sum of TEN DOLLARS (\$10.00) to it paid by the Party of the Second Part, receipt whereof is hereby acknowledged, and in further consideration of the benefits derived and to be derived from the construction, maintenance and operation of said sewer pipe line, said Party of the First Part HEREBY SUBROGATES AND SUBORDINATES ALL OF ITS RIGHT, TITLE AND INTEREST under each and every of the Trust Deeds above mentioned to the respective rights of way and easements heretofore conveyed to the Party of the Second Part, upon the designated portion of the property covered by each such Trust Deed, so that said rights-of-way and easements shall become and remain prior and superior to any and all of the terms and conditions contained in or provided by the respective Deeds of Trust hereinabove referred to.

IN WITNESS WHEREOF, the party of the first part has caused this instrument to be signed by its \_\_\_\_\_ President and \_\_\_\_\_ Secretary, and its corporate seal to be affixed hereto, the day and year in this instrument first above written.

UNION TRUST COMPANY OF SAN DIEGO

Party of the First Part

By JNO. F. FORWARD,

President

(SEAL)

ATTEST: JAS. D. FORWARD,

Secretary

STATE OF CALIFORNIA,)

(SS

COUNTY OF SAN DIEGO.)

On this <sup>1925</sup> day of November, 1925, before me, Anne D. Shepard, a Notary Public in and for said County, personally appeared Jno. F. Forward, known to me to be the President, and Jas. D. Forward, known to me to be the Secretary of the Corporation that executed the within Instrument, known to me to be the persons who executed the within

Instrument, ~~known to me to be the persons who executed the within instrument~~ on behalf of the corporation therein named, and acknowledged to me that such corporation executed the same.

(SEAL)

ANNE D. SHEPARD

Notary Public in and for the County of San Diego, State of California.

RECORDED AT REQUEST OF City Clerk Dec. 22 1925 at 40 Min. past 3 o'clock P.M. In Book No. 1125 Page 376 of DEEDS, Records of San Diego County, Calif.

JOHN H. FERRY, County Recorder  
By L. B. WOODARD, Deputy.

I HEREBY CERTIFY that the above and foregoing is a full, true and correct copy of Subordination Agreement, from the Union Trust Co., to the City of San Diego, California, being Document No. 182788.

ALLEN H. WRIGHT

City Clerk of the City of San Diego, California.

By *August M. Wadstrom* Deputy

EASEMENT

We, Frederick T. Scripps and Emma Scripps, husband and wife, for and in consideration of One Dollar, do hereby grant to The City of San Diego, a Municipal Corporation, in the County of San Diego, State of California, an easement and right of way for street purposes through, along and across all that real property situated in the City of San Diego, County of San Diego, State of California, bounded and described as follows:

A portion of Lot 1, Block 14, La Jolla Park, according to Map thereof No. 352, filed in the Office of the County Recorder of said San Diego County, particularly described as follows:

Beginning at a point on the southerly line of said Lot 1, distant 15 feet easterly from the southwesterly corner of said Lot 1; thence northwesterly on a direct line to a point on the westerly line of said Lot 1, distant 15 feet northerly from the southwesterly corner of said Lot 1; thence southerly along the westerly line of said Lot 1 to the southwesterly corner of said Lot 1; thence easterly along the southerly line of said Lot 1, a distance of 15 feet to a point of beginning;

To Have and to Hold the above granted and described easement unto the said grantee its successors and assigns forever, as a right of way for street purposes, as and for a portion of Olivetas Avenue.

Witness our hands and seals this 18th day of November 1925.

FREDERICK T. SCRIPPS (SEAL)  
EMMA SCRIPPS (SEAL)

STATE OF CALIFORNIA,) ss.  
COUNTY OF SAN DIEGO,)

On this 18th day of November, A.D. Nineteen Hundred and Twenty-five before me, E. H. Holmboe a Notary Public in and for said County, residing therein, duly commissioned and sworn, personally appeared Frederick T. Scripps and Emma Scripps known to me to be the persons described in and whose names are subscribed to the within instrument, and acknowledged to me that they executed the same.

Witness my hand and Official Seal the day and year in this certificate first above written.

(SEAL)

E. H. HOLMBOE

My Commission expires July 28, 1929 Notary Public in and for the County of San Diego, State of California.

RECORDED AT REQUEST OF City Clerk Dec. 22 1925 at 40 Min. past 3 o'clock P.M. In Book No. 1154 Page 218 of Deeds, Records of San Diego County, Calif.

JOHN H. FERRY, County Recorder  
By L. B. WOODARD, Deputy.

I HEREBY CERTIFY that the above and foregoing is a full, true and correct copy of Easement, from Frederick T. Scripps and Emma Scripps, to the City of San Diego, California, being Document No. 182789.

ALLEN H. WRIGHT

City Clerk of the City of San Diego, California.

By *August M. Wadstrom* Deputy

RIGHT OF WAY CONTRACT

GEORGE W. MARSTON and ANNA L. MARSTON, for and in consideration of the benefits to accrue by the location and construction of a sewer line by the City of San Diego, California, through and across the property hereinafter described, and in consideration of the sum of One Dollar (\$1.00), to them in hand paid, the receipt whereof is hereby acknowledged, do hereby grant to the City of San Diego, a municipal corporation in the County of San Diego, State of California, an easement and right of way for the construction and maintenance of a line of sewers through, along and across all that certain real property, situate in the City of San Diego, County of San Diego, State of California, particularly described as follows; to-wit:

The South 40 feet of the East 4 feet of Lot 46 and the East 4 feet of Lot 47, in Marston Hills, according to map thereof No. 1790, FILED in the Office of the County Recorder of said San Diego County.

To Have and to Hold the above granted and described right of way unto the said City of San Diego, its successors and assigns forever, as a right of way for a sewer pipe line and appurtenances.

In Witness Whereof we have hereunto set our hands and seals this 9th day of November, 1925.

GEORGE W. MARSTON (SEAL)  
ANNA L. MARSTON (SEAL)

STATE OF CALIFORNIA,) ss.  
COUNTY OF SAN DIEGO,)

On this 9th day of November, 1925, before me, J. K. Durrill a Notary Public in and for the said County of San Diego, State of California, residing therein, duly commissioned and sworn, personally appeared George W. Marston and Anna L. Marston personally known to me to be the persons whose names are subscribed to the within instrument, and he duly acknowledged to me they executed the same.

In Witness Whereof, I have hereunto set my hand and affixed my official seal, at my office in the County of San Diego, the day and year in this certificate first above written.

(SEAL)

My Commission expires  
March 20, 1927

J. K. DURRILL

Notary Public in and for the County of San Diego,  
State of California.

RECORDED AT REQUEST OF City Clerk Dec. 22 1925 at 40 Min. past 3 o'clock P.M.  
In Book No. 1152 Page 188 of Deeds, Records of San Diego County, Calif.

JOHN H. FERRY, County Recorder  
By N. C. PARSONS, Deputy.

I HEREBY CERTIFY that the above and foregoing is a full, true and correct copy  
of Right of Way Contract, from George W. Marston and Anna L. Marston, to the City of San  
Diego, California, being Document No. 182791

ALLEN H. WRIGHT

City Clerk of the City of San Diego, California.

By August M. Wadstrom Deputy.

RIGHT OF WAY CONTRACT

We, C. Benjamin Hayes and Elizabeth M. Hayes, husband and wife, for and in con-  
sideration of the benefits to accrue by the location and construction of a drain pipe  
by the City of San Diego, California, through and across the property hereinafter described,  
and in consideration of the sum of One Dollar (\$1.00), to us in hand paid, the receipt  
whereof is hereby acknowledged, do hereby grant to the City of San Diego, a municipal  
corporation in the County of San Diego, State of California, an easement and right of way  
for the construction and maintenance of a drain pipe through, along and across all that  
certain real property, situate in the City of San Diego, County of San Diego, State of  
California, particularly described as follows, to-wit:

The East four feet of Lot 26, Block 11, Mission Hills, according to Map thereof  
filed in the Office of the County Recorder of San Diego County, California.

To Have and to Hold the above granted and described right of way unto the said  
City of San Diego, its successors and assigns forever, as a right of way for a drain  
pipe.

In Witness Whereof we have hereunto set our hands and seals this 27th day of  
October, 1925.

C. BENJAMIN HAYES (SEAL)  
ELIZABETH M. HAYES (SEAL)

STATE OF CALIFORNIA, )  
COUNTY OF SAN DIEGO, ) ss.

On this 27th day of October, 1925, before me E. H. Brooks a Notary Public in  
and for the said County of San Diego, State of California, residing therein, duly com-  
missioned and sworn, personally appeared C. Benjamin Hayes and Elizabeth M. Hayes, per-  
sonally known to me to be the persons whose names are subscribed to the within instrument,  
and they duly acknowledged to me they executed the same.

In Witness Whereof, I have hereunto set my hand and affixed my official seal,  
at my office in the County of San Diego, the day and year in this certificate first above  
written.

(SEAL)

E. H. BROOKS

My Commission expires  
May 28, 1926.

Notary Public in and for the County of San Diego,  
State of California.

RECORDED AT REQUEST OF City Clerk Dec. 22 1925 at 40 Min. past 3 o'clock P.M.  
In Book No. 1152 Page 187 of Deeds, Records of San Diego County, Calif.

JOHN H. FERRY, County Recorder  
By N. C. PARSONS, Deputy.

I HEREBY CERTIFY that the above and foregoing is a full, true and correct copy  
of Right of Way Contract, from C. Benjamin Hayes and Elizabeth M. Hayes, to the City of  
San Diego, California, being Document No. 182793.

ALLEN H. WRIGHT

City Clerk of the City of San Diego, California.

By August M. Wadstrom Deputy.

RIGHT OF WAY CONTRACT

We, J. H. and Ada L. Murphy, husband and wife, for and in consideration of the  
benefits to accrue by the location and construction of a drain pipe by the City of San  
Diego, California, through and across the property hereinafter described, and in consider-  
ation of the sum of One Dollar (\$1.00), to us in hand paid, the receipt whereof is hereby  
acknowledged, do hereby grant to the City of San Diego, a municipal corporation in the  
County of San Diego, State of California, an easement and right of way for the construc-  
tion and maintenance of a drain pipe through, along and across all that certain real prop-  
erty, situate in the City of San Diego, County of San Diego, State of California, particular-  
ly described as follows, to-wit:

A portion of the Southwest Quarter of the Northwest Quarter of Pueblo Lot 1122  
of the Pueblo Lands of San Diego, according to Map thereof made by James Pascoe in the  
year 1870, a copy of which map is filed in the Office of the County Recorder of said San  
Diego County, said easement and right of way being three feet in width, one and one-half  
feet on each side of the following described center line:

Beginning at the intersection of the east curb line of Kite Street with the  
south line of South Florence Heights, according to Map thereof No. 1396, filed in the  
Office of the County Recorder of said San Diego County; thence southeasterly making an  
angle of 49 degrees 09 minutes with the southerly prolongation of the east curb line of Kite  
Street, a distance of 15.59 feet to a point on the north line of the Southwest Quarter of  
the Northwest Quarter of said Pueblo Lot 1122, the true point of beginning;

thence on an angle to the right of 49 degrees 34 minutes, a distance of 115.00  
feet to the north line of Sutter Street.

To Have and to Hold the above granted and described right of way unto the said  
City of San Diego, its successors and assigns forever, as a right of way for a drain pipe.

In Witness Whereof we have hereunto set our hands and seals this 13th day of  
November, 1925.

J. H. MURPHY (SEAL)  
ADA L. MURPHY (SEAL)

STATE OF CALIFORNIA, )  
COUNTY OF SAN DIEGO, ) ss.

On this 13th day of November, 1925, before me E. H. Holmboe a Notary Public in  
and for the said County of San Diego, State of California, residing therein, duly com-  
missioned and sworn, personally appeared J. H. Murphy and Ada L. Murphy personally known



to me to be the persons whose names are subscribed to the within instrument, and they duly acknowledged to me they executed the same.

In Witness Whereof, I have hereunto set my hand and affixed my official seal, at my office in the County of San Diego, the day and year in this certificate first above written.

(SEAL)

My Commission expires  
July 28, 1929.

E. H. HOLMBOE  
Notary Public in and for the County of San Diego,  
State of California.

RECORDED AT REQUEST OF City Clerk Dec. 22 1925 at 40 Min. past 3 o'clock P.M.  
In Book No. 1123 Page 214 of Deeds, Records of San Diego County, Calif.

JOHN H. FERRY, County Recorder  
By L. B. WOODARD, Deputy.

I HEREBY CERTIFY that the above and foregoing is a full, true and correct copy of Right of Way Contract, from J. H. Murphy and Ada L. Murphy, to the City of San Diego, California, being Document No. 182795.

ALLEN H. WRIGHT  
City Clerk of the City of San Diego, California.

By August M. Wadstrom Deputy.

#### EASEMENT.

We, Charles L. and Fannie D. Stedman, husband and wife for and in consideration of the benefits to accrue by the location and construction of a drain pipe by the City of San Diego through the property hereinafter described, do hereby grant to The City of San Diego, a Municipal Corporation, in the County of San Diego, State of California, an easement and right of way for the construction and maintenance of a drain pipe through, along and across all that real property situated in the City of San Diego, County of San Diego, State of California, bounded and described as follows:

A portion of the Northwest one-quarter of the Northwest One-quarter (N.W. 1/4 of the N.W. 1/4) of Pueblo Lot 1122 of the Pueblo Lands of San Diego, according to Map thereof made by James Pascoe in the year 1870, a copy of which map is filed in the Office of the County Recorder of said San Diego County, said easement and right of way being three feet in width, one and one-half feet on each side of the following described center line:

Beginning at the intersection of a line drawn parallel with and distant 10 feet west from the east line of Kite Street with the south line of South Florence Heights, according to Map thereof No. 1396, filed in the Office of the County Recorder of said San Diego County; thence southeasterly making an angle of 49 degrees 09 minutes with the southerly prolongation of said line drawn parallel with and distant 10 feet west from the east line of Kite Street, a distance of 15.59 feet to a point on the north line of the S.W. 1/4 of the N.W. 1/4 of said Pueblo Lot 1122.

To Have and to Hold the above granted and described easement unto said City of San Diego, its successors and assigns forever, as a right of way for the construction and maintenance of a drain pipe.

Witness our hands and seals this 24th day of November 1925.

CHARLES L. STEDMAN (SEAL)  
FANNIE D. STEDMAN (SEAL)

STATE OF CALIFORNIA,  
COUNTY OF SAN DIEGO,) ss.

On this 24th day of November A.D. Nineteen Hundred and Twenty Five before me, E. H. Holmboe, a Notary Public in and for said County, residing therein, duly commissioned and sworn, personally appeared Charles L. Stedman and Fannie D. Stedman known to me to be the persons described in and whose names are subscribed to the within instrument, and acknowledged to me that they executed the same.

Witness my hand and Official Seal the day and year in this certificate first above written.

(SEAL)

My Commission expires  
July 28, 1929.

E. H. HOLMBOE  
Notary Public in and for the County of San Diego,  
State of California.

RECORDED AT REQUEST OF City Clerk Dec. 22 1925 at 40 Min. past 3 o'clock P.M.  
In Book No. 1159 Page 161 of Deeds, Records of San Diego County, Calif.

JOHN H. FERRY, County Recorder  
By L. B. WOODARD, Deputy.

I HEREBY CERTIFY that the above and foregoing is a full, true and correct copy of Easement, from Charles L. Stedman and Fannie D. Stedman, to the City of San Diego, California, being Document No. 182797.

ALLEN H. WRIGHT  
City Clerk of the City of San Diego, California.

By August M. Wadstrom Deputy.

#### RIGHT OF WAY CONTRACT

I, Scott S. Graves, a single man for and in consideration of the benefits to accrue by the location and construction of a drain pipe by the City of San Diego, California, through and across the property hereinafter described, and in consideration of the sum of One Dollar (\$1.00), to me in hand paid, the receipt whereof is hereby acknowledged, do hereby grant to the City of San Diego, a municipal corporation in the County of San Diego, State of California, an easement and right of way for the construction and maintenance of a drain pipe through, along and across all that certain real property, situate in the City of San Diego, County of San Diego, State of California, particularly described, as follows, to-wit:

A portion of Lots 28 and 29, Block 4, Frary Heights, according to Map thereof No. 940, filed in the Office of the County Recorder of San Diego County, California, said easement and right of way being four feet in width, two feet on each side of the following described center line:

Beginning at a point on the east line of said Lot 28, distant 11.00 feet north from the southeast corner of said Lot 28; thence northwesterly on a direct line making an angle of 40 degrees 48 minutes with the east line of said Lot 28, a distance of 31.00 feet to a point.

To Have and to Hold the above granted and described right of way unto the said City of San Diego, its successors and assigns forever, as a right of way for a drain pipe.

In Witness Whereof I have hereunto set my hand and seal this second day of November, 1925.

SCOTT S. GRAVES (SEAL)

STATE OF CALIFORNIA,)
COUNTY OF SAN DIEGO,) ss.

On this 2nd day of November, 1925, before me E. H. Holmboe a Notary Public in and for the said County of San Diego, State of California, residing therein, duly commissioned and sworn, personally appeared Scott S. Graves personally known to me to be the person whose name is subscribed to the within instrument, and he duly acknowledged to me he executed the same.

In Witness Whereof, I have hereunto set my hand and affixed my official seal, at my office in the County of San Diego, the day and year in this certificate first above written.

(SEAL)

My Commission expires July 28, 1929

E. H. HOLMBOE
Notary Public in and for the County of San Diego, State of California.

RECORDED AT REQUEST OF City Clerk Dec. 22 1925 at 40 Min. past 3 o'clock P.M. In Book No. 1162 Page 78 of Deeds, Records of San Diego County, Calif.

JOHN H. FERRY, County Recorder
By N. C. PARSONS, Deputy.

I HEREBY CERTIFY that the above and foregoing is a full, true and correct copy of Right of Way Contract, from Scott S. Graves, to the City of San Diego, California, being Document No. 182799.

ALLEN H. WRIGHT
City Clerk of the City of San Diego, California.

By August M. Wadstrom Deputy.

RIGHT OF WAY CONTRACT

I, Sarah V. Norris, a single woman, for and in consideration of the benefits to accrue by the location and construction of a drain pipe by the City of San Diego, California, through and across the property hereinafter described, and in consideration of the sum of One Dollar (\$1.00), to me in hand paid, the receipt whereof is hereby acknowledged, do hereby grant to the City of San Diego, a municipal corporation in the County of San Diego, State of California, an easement and right of way for the construction and maintenance of a drain pipe through, along and across all that certain real property, situate in the City of San Diego, County of San Diego, State of California, particularly described as follows, to-wit:

A portion of Lot 36, Block 5, Frary Heights, according to Map thereof No. 940, filed in the Office of the County Recorder of San Diego County, California, said easement and right of way being four feet in width, two feet on each side of the following described center line:

Beginning at a point on the north line of said Lot 36, distant 13.68 feet west from the northeast corner of said Lot 36; thence southwesterly on a direct line making an angle of 56 degrees 49 minutes with the northerly line of said Lot 36, a distance of 22.00 feet to a point.

To Have and to Hold the above granted and described right of way unto the said City of San Diego, its successors and assigns forever, as a right of way for a drain pipe.

In Witness Whereof I have hereunto set my hand and seal this 31st day of October, 1925.

SARAH V. NORRIS (SEAL)

STATE OF CALIFORNIA,)
COUNTY OF SAN DIEGO,) ss.

On this 31st day of October, 1925, before me E. H. Holmboe a Notary Public in and for the said County of San Diego, State of California, residing therein, duly commissioned and sworn, personally appeared Sarah V. Norris personally known to me to be the person whose name is subscribed to the within instrument, and she duly acknowledged to me she executed the same.

In Witness Whereof, I have hereunto set my hand and affixed my official seal, at my office in the County of San Diego, the day and year in this certificate first above written.

(SEAL)

My Commission expires July 28, 1929

E. H. HOLMBOE
Notary Public in and for the County of San Diego, State of California.

RECORDED AT REQUEST OF City Clerk Dec. 22 1925 at 40 Min. past 3 o'clock P.M. In Book No. 1163 Page 92 of DEEDS, Records of San Diego County, Calif.

JOHN H. FERRY, County Recorder
By L. B. WOODARD, Deputy.

I HEREBY CERTIFY that the above and foregoing is a full, true and correct copy of Right of Way Contract, from Sarah V. Norris, to the City of San Diego, California, being Document No. 182801.

ALLEN H. WRIGHT
City Clerk of the City of San Diego, California.

By August M. Wadstrom Deputy.

RIGHT OF WAY CONTRACT

We, John H. and Hazel Caudell, husband and wife, for and in consideration of the benefits to accrue by the location and construction of a drain pipe by the City of San Diego, California, through and across the property hereinafter described, and in consideration of the sum of One Dollar (\$1.00), to us in hand paid, the receipt whereof is hereby acknowledged, do hereby grant to the City of San Diego, a municipal corporation in the County of San Diego, State of California, an easement and right of way for the construction and maintenance of a drain pipe through, along and across all that certain real property, situate in the City of San Diego, County of San Diego, State of California, particularly described as follows, to-wit:

A portion of Lot 37, Block 5, Frary Heights, according to Map thereof No. 940, filed in the Office of the County Recorder of San Diego County, California, said easement and right of way being four feet in width, two feet on each side of the following described center line:

Beginning at a point on the east line of said Lot 37, distant 4.08 feet south from the northeast corner of said Lot 37; thence southwesterly on a direct line making an angle of 33 degrees 11 minutes with the east line of said Lot 37, a distance of 25.00 feet to the south line of said Lot 37.

To Have and to Hold the above granted and described right of way unto the said

City of San Diego, its successors and assigns forever, as a right of way for a drain pipe.

In Witness Whereof we have hereunto set our hands and seals this 23d day of November, 1925.

JOHN H. CAUDELL (SEAL)  
HAZEL CAUDELL (SEAL)

STATE OF CALIFORNIA,  
COUNTY OF SAN DIEGO,) ss.

On this 23d day of November, 1925, before me E. H. Holmboe a Notary Public in and for the said County of San Diego, State of California, residing therein, duly commissioned and sworn, personally appeared John H. Caudell and Hazel Caudell personally known to me to be the persons whose names are subscribed to the within instrument, and they duly acknowledged to me they executed the same.

In Witness Whereof, I have hereunto set my hand and affixed my official seal, at my office in the County of San Diego, the day and year in this certificate first above written.

(SEAL)

My Commission expires  
July 28, 1929.

E. H. HOLMBOE  
Notary Public in and for the County of San Diego,  
State of California.

RECORDED AT REQUEST OF City Clerk Dec. 22 1925, at 40 Min. past 3 o'clock P.M.  
In Book No. 1123 Page 210 of Deeds, Records of San Diego County, Calif.

JOHN H. FERRY, County Recorder  
By N. C. PARSONS, Deputy.

I HEREBY CERTIFY that the above and foregoing is a full, true and correct copy of Right of Way Contract, from John H. Caudell and Hazel Caudell, to the City of San Diego, California, being Document No. 182803.

ALLEN H. WRIGHT  
City Clerk of the City of San Diego, California.

By *August M. Hadstrom* Deputy

#### RIGHT OF WAY CONTRACT

We, Peter F. and Florence L. Hadzer, husband and wife, for and in consideration of the benefits to accrue by the location and construction of a drain pipe by the City of San Diego, California, through and across the property hereinafter described, and in consideration of the sum of One Dollar (\$1.00), to us in hand paid, the receipt whereof is hereby acknowledged, do hereby grant to the City of San Diego, a municipal corporation in the County of San Diego, State of California, an easement and right of way for the construction and maintenance of a drain pipe through, along and across all that certain real property, situate in the City of San Diego, County of San Diego, State of California, particularly described as follows, to-wit:

A portion of Lot 5, Block L, Altadena, according to Map thereof filed in the Office of the County Recorder of said San Diego County, said easement and right of way being four feet in width, two feet on each side of the following described center line:

Beginning at a point on the west line of said Lot 5, distant 1.20 feet north from the southwest corner of said Lot 5; thence northeasterly on a direct line making an angle of 33 degrees 11 minutes with the west line of said Lot 5, a distance of 39.00 feet to a point.

To Have and to Hold the above granted and described right of way unto the said City of San Diego, its successors and assigns forever, as a right of way for a drain pipe.

In Witness Whereof we have hereunto set our hands and seals this 5th day of November, 1925.

PETER F. HADZER (SEAL)  
FLORENCE L. HADZER (SEAL)

STATE OF CALIFORNIA,  
COUNTY OF SAN DIEGO,) ss.

On this Fifth day of November, 1925, before me, E. H. HOLMBOE, a Notary Public in and for the said County of San Diego, State of California, residing therein, duly commissioned and sworn, personally appeared Peter F. Hadzer and Florence L. Hadzer, personally known to me to be the persons whose names are subscribed to the within instrument, and they duly acknowledged to me they executed the same.

In Witness Whereof, I have hereunto set my hand and affixed my official seal, at my office in the County of San Diego, the day and year in this certificate first above written.

(SEAL)

My Commission expires  
July 28, 1925.

E. H. HOLMBOE  
Notary Public in and for the County of San Diego,  
State of California.

RECORDED AT REQUEST OF City Clerk Dec. 22 1925 at 40 Min. past 3 o'clock P.M.  
In Book No. 1162 Page 80 of Deeds, Records of San Diego County, Calif.

JOHN H. FERRY, County Recorder  
By N. C. PARSONS, Deputy.

I HEREBY CERTIFY that the above and foregoing is a full, true and correct copy of Right of Way Contract, from Peter F. Hadzer and Florence L. Hadzer, to the City of San Diego, California, being Document No. 182805.

ALLEN H. WRIGHT  
City Clerk of the City of San Diego, California.

By *August M. Hadstrom* Deputy.

#### EASEMENT

I, Charles H. Drake, for and in consideration of the benefits to accrue by the location, construction and maintenance of a sewer line through and across the property herein described, and in consideration of the sum of One Dollar (\$1.00) to me in hand paid, the receipt whereof is hereby acknowledged, does hereby grant to the City of San Diego, a municipal corporation in the County of San Diego, State of California, an easement and right of way through, along and across all that certain real property situate in the City of San Diego, County of San Diego, State of California, particularly described as follows, to-wit:

The west three (3) feet of the south fifty (50) feet of Lot 12, and the east one (1) foot of the south fifty (50) feet of Lot 13, in Block forty-two (42) Chas. Hensley's Sub. Said property being my separate property.

To Have and to Hold the above granted, and described right of way unto the said grantee, its successors and assigns forever, as a right of way for a sewer pipe line.

The purpose of this easement and right of way is for the construction and maintenance of a private sewer lateral inside the property lines, it being understood that the City of San Diego is not to be held liable for any damage resulting from the construction and maintenance of sewer laterals over and across this easement.

In Witness Whereof, I have hereunto set my hand and seal this 12th day of December 1925.

CHARLES H. DRAKE (SEAL)

STATE OF CALIFORNIA,) ss.  
COUNTY OF SAN DIEGO,)

On this 12th day of December, 1925, before me, Y. A. Jacques a Notary Public in and for the said County of San Diego, State of California, residing therein, duly commissioned and sworn, personally appeared Charles H. Drake personally known to me to be the person whose name is subscribed to the within instrument, and he duly acknowledged to me that he executed the same.

In Witness Whereof, I have hereunto set my hand and affixed my official seal, at my office in the County of San Diego, the day and year in this certificate first above written.

(SEAL)

My Commission expires  
Feb. 1929

Y. A. JACQUES  
Notary Public in and for the County of San Diego,  
State of California.

RECORDED AT REQUEST OF City Clerk Dec. 22 1925 at 40 Min. past 3 o'clock P.M.  
In Book No. 1161 Page 51 of Deeds, Records of San Diego County, Calif.

JOHN H. FERRY, County Recorder  
By N. C. PARSONS, Deputy.

I HEREBY CERTIFY that the above and foregoing is a full, true and correct copy of Easement from Charles H. Drake, to the City of San Diego, California, being Document No. 182807.

ALLEN H. WRIGHT  
City Clerk of the City of San Diego, California.

By *August M. Hedstrom* Deputy.

RIGHT OF WAY CONTRACT

We, B. F. and Bessie A. Puckett, husband and wife, for and in consideration of the benefits to accrue by the location and construction of a drain pipe by the City of San Diego, California, through and across the property hereinafter described, and in consideration of the sum of One Dollar (\$1.00), to us in hand paid, the receipt whereof is hereby acknowledged, do hereby grant to the City of San Diego, a municipal corporation in the County of San Diego, State of California, an easement and right of way for the construction and maintenance of a drain pipe through, along and across all that certain real property, situate in the City of San Diego, County of San Diego, State of California, particularly described as follows, to-wit:

A portion of Lots 22 and 23, Treat Addition, according to Map thereof No. 1454, filed in the Office of the County Recorder of said San Diego County, said easement and right of way being six feet in width, three feet on each side of the following described center line:

Beginning at the southeast corner of said Lot 22; thence north along the division line between said Lots 22 and 23, a distance of 20 feet to a point.

To Have and to Hold the above granted and described right of way unto the said City of San Diego, its successors and assigns forever, as a right of way for a drain pipe.

In Witness Whereof we have hereunto set our hands and seals this 9th day of November, 1925.

B. F. PUCKETT (SEAL)  
BESSIE A. PUCKETT (SEAL)

STATE OF CALIFORNIA,) ss.  
COUNTY OF SAN DIEGO,)

On this 9th day of November 1925, before me E. H. Holmboe, a Notary Public in and for the said County of San Diego, State of California, residing therein, duly commissioned and sworn, personally appeared B. F. PUCKETT and BESSIE A. PUCKETT personally known to me to be the person whose names are subscribed to the within instrument, and they duly acknowledged to me they executed the same.

In Witness Whereof, I have hereunto set my hand and affixed my official seal, at my office in the County of San Diego, the day and year in this certificate first above written.

(SEAL)

My Commission expires  
July 28, 1929

E. H. HOLMBOE  
Notary Public in and for the County of San Diego,  
State of California.

RECORDED AT REQUEST OF City Clerk Dec. 22 1925 at 40 Min. past 3 o'clock P.M.  
In Book No. 1163 Page 96 of DEEDS, Records of San Diego County, Calif.

JOHN H. FERRY, County Recorder  
By L. B. WOODARD, Deputy.

I HEREBY CERTIFY that the above and foregoing is a full, true and correct copy of Right of Way Contract, from B. F. Puckett and Bessie A. Puckett, to the City of San Diego, California, being Document No. 182809.

ALLEN H. WRIGHT  
City Clerk of the City of San Diego, California.

By *August M. Hedstrom* Deputy.

RIGHT OF WAY CONTRACT

Ragnar Sigtrig and Dorothy Sigtrig, his wife, for and in consideration of the benefits to accrue by the location and construction of a drain pipe by the City of San Diego, California, through and across the property hereinafter described, and in consideration of the sum of One Dollar (\$1.00), to them in hand paid, the receipt whereof is hereby acknowledged, ~~as hereby acknowledged~~, do hereby grant to the City of San Diego, a municipal corporation in the County of San Diego, State of California, an easement and right of way for the construction and maintenance of a drain pipe through, along and across all that certain real property, situate in the City of San Diego, County of San Diego, State of California, particularly described as follows, to-wit:

A portion of Lots 26 and 27, Treat Addition, according to Map thereof No. 1454, filed in the Office of the County Recorder of said San Diego County, said easement and

right of way being six feet in width, three feet on each side of the following described center line:

Beginning at the northwest corner of said Lot 26; thence south along the division line between said Lots 26 and 27 a distance of 20 feet to a point.

To Have and to Hold the above granted and described right of way unto the said City of San Diego, its successors and assigns forever, as a right of way for a drain pipe.

In Witness Whereof they have hereunto set their hands and seals this 25 day of November, 1925.

RAGNAR SIGTRIG (SEAL)  
DOROTHY SIGTRIG (SEAL)

STATE OF WASHINGTON,) ss.  
COUNTY OF KING, )

On this 25 day of November, 1925, before me C. A. Schneider a Notary Public in and for the State of Washington, residing in Seattle, Washington, duly commissioned and sworn, personally appeared Ragnar Sigtrig and Dorothy Sigtrig, his wife, personally known to me to be the persons whose names are subscribed to the within instrument, and they duly acknowledged to me they executed the same.

In Witness Whereof, I have hereunto set my hand and affixed my official seal, the day and year in this certificate first above written.

(SEAL) C. A. SCHNEIDER  
My Commission expires Notary Public in and for the County of King,  
June 27, 1927 State of Washington.

RECORDED AT REQUEST OF City Clerk Dec. 22 1925 at 40 Min. past 3 o'clock P.M.  
In Book No. 1154 Page 221 of Deeds, Records of San Diego County, Calif.

JOHN H. FERRY, County Recorder  
By L. B. WOODARD, Deputy.

I HEREBY CERTIFY that the above and foregoing is a full, true and correct copy of Right of Way Contract, from Ragnar Sigtrig and Dorothy Sigtrig, to the City of San Diego, California, being Document No. 182811

ALLEN H. WRIGHT, City Clerk  
City Clerk of the City of San Diego, California.

By August M. Wadstrom Deputy.

RIGHT OF WAY CONTRACT

We, James H. Mathes and Evangeline C. Mathes, husband and wife, for and in consideration of the benefits to accrue by the location and construction of a drain pipe by the City of San Diego, California, through and across the property hereinafter described, and in consideration of the sum of One Dollar (\$1.00), to us in hand paid, the receipt whereof is hereby acknowledged, do hereby grant to the City of San Diego, a municipal corporation in the County of San Diego, State of California, an easement and right of way for the construction and maintenance of a drain pipe through, along and across all that certain real property, situate in the City of San Diego, County of San Diego, State of California, particularly described as follows, to-wit:

The East Three feet of Lot 4, Grandview Addition, according to Map thereof No. 1416, filed in the Office of the County Recorder of said San Diego County.

To Have and to Hold the above granted and described right of way unto the said City of San Diego, its successors and assigns forever, as a right of way for a drain pipe.

In Witness Whereof we have hereunto set our hands and seals this 30th day of October, 1925.

JAMES H. MATHES (SEAL)  
EVANGELINE C. MATHES (SEAL)

STATE OF CALIFORNIA,) ss.  
COUNTY OF SAN DIEGO, )

On this 30th day of October, 1925, before me E. H. Holmboe a Notary Public in and for the said County of San Diego, State of California, residing therein, duly commissioned and sworn, personally appeared James H. Mathes and Evangeline C. Mathes personally known to me to be the persons whose names are subscribed to the within instrument, and they duly acknowledged to me they executed the same.

(SEAL) In Witness Whereof, I have hereunto set my hand and affixed my official seal, at my office in the County of San Diego, the day and year in this certificate first above written.

(SEAL) E. H. HOLMBOE  
My Commission expires Notary Public in and for the County of San Diego,  
July 28, 1929 State of California.

RECORDED AT REQUEST OF City Clerk Dec. 22 1925 at 40 Min. past 4 o'clock P.M.  
In Book No. 1169 Page 17 of DEEDS, Records of San Diego County, Calif.

JOHN H. FERRY, County Recorder  
By N. C. PARSONS, Deputy.

I HEREBY CERTIFY that the above and foregoing is a full, true and correct copy of Right of Way Contract, from James H. Mathes and Evangeline C. Mathes, to the City of San Diego, California, being Document No. 182813.

ALLEN H. WRIGHT  
City Clerk of the City of San Diego, California.

By August M. Wadstrom Deputy.

QUITCLAIM EASEMENT

SULLIVAN HARDWOOD LUMBER COMPANY, a corporation, for and in consideration of One Dollar, does hereby remise, release and quitclaim to The City of San Diego, a Municipal Corporation, in the County of San Diego, State of California, an easement and right of way for the construction and maintenance of a main sewer pipe line through, along and across all that real property situated in the City of San Diego, County of San Diego, State of California, bounded and described as follows:

A portion of Lot 8, Block 169, Roseville, according to Map thereof No. 165, filed in the Office of the County Recorder of said San Diego County, said easement and right of way being four feet in width, two feet on each side of the following described center line:

Beginning at a point on the northeasterly line of Lot 8, said Block 169, Roseville, distant 75 feet northwesterly from the easterly corner of said Lot 8; thence southwesterly on a line parallel to and distant 75 feet northwesterly from the southeasterly line of said Lot 8 to the southwesterly line of said Lot 8.

To Have and To Hold the above quitclaimed and described easement unto the said grantee, its successors and assigns forever as a right of way for the construction

and maintenance of a sewer pipe line.

IN WITNESS WHEREOF: said Corporation has caused this instrument to be executed by its proper officers and its corporate seal affixed this Ninth day of November 1925.

SULLIVAN HARDWOOD LUMBER CO.

By JERRY SULLIVAN, President

Attest: JERRY SULLIVAN, Jr., Asst. Secretary.

(SEAL)

STATE OF CALIFORNIA,) ss.  
COUNTY OF SAN DIEGO,)

On this 9th day of November A.D. Nineteen Hundred and Twenty Five before me, E. H. Holmboe a Notary Public in and for said County, residing therein, duly commissioned and sworn, personally appeared Jerry Sullivan known to me to be the President, and Jerry Sullivan Jr. known to me to be the Assistant Secretary of the Corporation that executed the within instrument, known to me to be the persons who executed the within instrument on behalf of the Corporation within named, and acknowledged to me that such Corporation the same.

In Witness Whereof, I have hereunto set my hand and affixed my Official Seal, in the County of San Diego, State of California, the day and year in this certificate first above written.

(SEAL)

My Commission Expires July 28, 1929

E. H. HOLMBOE  
Notary Public in and for the County of San Diego,  
State of California.

RECORDED AT REQUEST OF City Clerk Dec. 22 1925 at 40 Min. past 3 o'clock P.M.  
In Book No. 1125 Page 375 of DEEDS, Records of San Diego County, Calif.

JOHN H. FERRY, County Recorder  
By L. B. WOODARD, Deputy.

I HEREBY CERTIFY that the above and foregoing is a full, true and correct copy of Quitclaim Easement, from the Sullivan Hardwood Lumber Co., to the City of San Diego, California, being Document No. 182815.

ALLEN H. WRIGHT  
City Clerk of the City of San Diego, California.

By *August M. Wadstrom* Deputy

QUITCLAIM EASEMENT

We, C. A. Sarson and A. Helene Sarson, husband and wife for and in consideration of One Dollar to us in hand paid, receipt of which is hereby acknowledged, hereby grant to The City of San Diego, a Municipal Corporation, in the County of San Diego, State of California, an easement and right of way for the construction and maintenance of a sewer pipe line through, along and across all that real property situated in the City of San Diego, County of San Diego, State of California, bounded and described as follows:

A portion of Lot 8, Block 169, Roseville, according to Map thereof No. 165, filed in the Office of the County Recorder of said San Diego County, said easement and right of way being four feet in width, two feet on each side of the following described center line:

Beginning at a point on the northeasterly line of said Lot 8, distant 75 feet northwesterly on a line parallel to and distant 75 feet northwesterly from the southeasterly line of said Lot 8 to the southwesterly line of said Lot 8.

To Have and To Hold the above granted and described easement unto the said grantee, its successors and assigns forever as a right of way for the construction and maintenance of a sewer pipe line.

IN WITNESS WHEREOF: we have hereunto set our hands and seals this Fifth day of November 1925.

C. A. SARSON (SEAL)  
A. HELENE SARSON (SEAL)

STATE OF CALIFORNIA,) ss.  
COUNTY OF SAN DIEGO,)

On this Sixth day of November A. D. Nineteen Hundred and Twenty Five before me, E. H. Holmboe, a Notary Public in and for said County, residing therein, duly commissioned and sworn, personally appeared C. A. Sarson and A. Helene Sarson personally known to me to be the persons whose names are subscribed to the within instrument and they duly acknowledged to me they executed the same.

In Witness Whereof, I have hereunto set my hand and affixed my Official Seal, in the County of San Diego, State of California, the day and year in this certificate first above written.

(SEAL)

My Commission Expires July 28, 1929

E. H. HOLMBOE  
Notary Public in and for the County of San Diego,  
State of California.

RECORDED AT REQUEST OF City Clerk Dec. 22 1925 at 40 Min. past 3 o'clock P.M.  
In Book No. 1154 Page 217 of Deeds, Records of San Diego County, Calif.

JOHN H. FERRY, County Recorder  
By L. B. WOODARD, Deputy.

I HEREBY CERTIFY that the above and foregoing is a full, true and correct copy of Grant Easement, from C. A. Sarson and A. Helene Sarson, to the City of San Diego, California, being Document No. 182817.

ALLEN H. WRIGHT  
City Clerk of the City of San Diego, California.

By *August M. Wadstrom* Deputy.

RIGHT OF WAY CONTRACT

I, Grace L. Childs for and in consideration of the benefits to accrue by the location and construction of a sewer line by the City of San Diego, California, through and across the property hereinafter described, and in consideration of the sum of One Dollar (\$1.00), to me in hand paid, the receipt whereof is hereby acknowledged, do hereby grant to the City of San Diego, a municipal corporation in the County of San Diego, State of California, an easement and right of way for the construction and maintenance of a line of sewers through, along and across all that certain real property, situate in the City of San Diego, County of San Diego, State of California, particularly described as follows, to-wit:

A portion of Lot 7, Block 169, Roseville, according to Map thereof No. 165, filed in the Office of the County Recorder of said San Diego County, said easement and

right of way being four feet in width, two feet on each side of the following described center line:

Beginning at a point on the southwesterly line of Lot 7, said Block 169, distant 75 feet northwesterly from the southerly corner of said Lot 7; thence northeasterly on a direct line parallel to and distant 75 feet northwesterly from the southeasterly line of said Block 169 to the northeasterly line of said Lot 7.

Said property is the separate property of the grantor herein.

To Have and to Hold the above granted and described right of way unto the said City of San Diego, its successors and assigns forever, as a right of way for a sewer pipe line.

In Witness Whereof I have hereunto set my hand and seal this 4th day of November, 1925.

GRACE L. CHILDS (SEAL)

STATE OF CALIFORNIA,)
COUNTY OF SAN DIEGO,) ss.

On this 4th day of November, 1925, before me E. H. Holmboe a Notary Public in and for the said County of San Diego, State of California, residing therein, duly commissioned and sworn, personally appeared Grace L. Childs personally known to me to be the person whose name is subscribed to the within instrument, and she duly acknowledged to me she executed the same.

In Witness Whereof, I have hereunto set my hand and affixed my official seal, at my office in the County of San Diego, the day and year in this certificate first above written.

(SEAL)

E. H. HOLMBOE

My Commission expires July 28, 1929

Notary Public in and for the County of San Diego, State of California.

RECORDED AT REQUEST OF City Clerk Dec. 22 1925 at 40 Min. past 3 o'clock P.M. In Book No. 1123 Page 211 of DEEDS, Records of San Diego County, Calif.

JOHN H. FERRY, County Recorder
By N. C. PARSONS, Deputy.

I HEREBY CERTIFY that the above and foregoing is a full, true and correct copy of Right of Way Contract, from Grace L. Childs, to the City of San Diego, California, being Document No. 182819.

ALLEN H. WRIGHT County Recorder

City Clerk of the City of San Diego, California

By August M. Hadstrom Deputy.

RIGHT OF WAY CONTRACT

I, Lewis A. Hicks, for and in consideration of the benefits to accrue by the location and construction of a sewer line by the City of San Diego, California, through and across the property hereinafter described, and in consideration of the sum of One Dollar (\$1.00), to me in hand paid, the receipt whereof is hereby acknowledged, do hereby grant to the City of San Diego, a municipal corporation in the County of San Diego, State of California, an easement and right of way for the construction and maintenance of a line of sewers through, along and across all that certain real property, situate in the City of San Diego, County of San Diego, State of California, particularly described as follows, to-wit:

A portion of Villa Lot 1, Mission Hills, according to the Official Map thereof filed in the Office of the County Recorder of San Diego County, California, said easement and right of way being six feet in width, three feet on each side of the following described center line:

Beginning at a point on the north line of said Villa Lot 1, distant 238.92 feet westerly from the most easterly corner of said Villa Lot 1; thence South 55 degrees 36 minutes West, a distance of 30.61 feet to a point; thence South 30 degrees 34 minutes East, a distance of 85.90 feet to a point; thence South 79 degrees 45 minutes East, a distance of 64.79 feet to a point.

The above property is the separate property of the grantor herein.

To Have and to Hold the above granted and described right of way unto the said City of San Diego, its successors and assigns forever, as a right of way for a sewer pipe line and two manholes.

In Witness Whereof I have hereunto set my hand and seal this 16th day of November, 1925.

LEWIS A. HICKS (SEAL)

STATE OF CALIFORNIA,)
COUNTY OF SAN DIEGO,) ss.

On this 16th day of November, 1925, before me E. H. Holmboe a Notary Public in and for the said County of San Diego, State of California, residing therein, duly commissioned and sworn, personally appeared Lewis A. Hicks personally known to me to be the person whose name is subscribed to the within instrument, and he duly acknowledged to me he executed the same.

In Witness Whereof, I have hereunto set my hand and affixed my official seal, at my office in the County of San Diego, the day and year in this certificate first above written.

(SEAL)

E. H. HOLMBOE

My Commission expires July 28, 1929

Notary Public in and for the County of San Diego, State of California.

RECORDED AT REQUEST OF City Clerk Dec. 22 1925 at 40 Min. past 3 o'clock P.M. In Book No. 1169 Page 12 of DEEDS, Records of San Diego County, Calif.

JOHN H. FERRY, County Recorder
By N. C. PARSONS, Deputy.

I HEREBY CERTIFY that the above and foregoing is a full, true and correct copy of Right of Way Contract from Lewis A. Hicks, to the City of San Diego, California, being Document No. 182821.

ALLEN H. WRIGHT

City Clerk of the City of San Diego, California.

By August M. Hadstrom Deputy.

RIGHT OF WAY CONTRACT

Charles H. Anthony and Lydia Grace Anthony, husband and wife, for and in consideration of the benefits to accrue by the location and construction of a sewer line by the City of San Diego, California, through and across the property hereinafter described, and in consideration of the sum of One Dollar (\$1.00), to us in hand paid, the receipt whereof is hereby acknowledged, do hereby grant to the City of San Diego, a municipal corporation in the County of San Diego, State of California, an easement and right of way for the construction and maintenance of a line of sewers through, along and across all that certain real property, situate in the City of San Diego, County of San Diego, State of California, particularly described as follows, to-wit:

A portion of Lots 1 and 2, Block 5, Florence Heights No. 2 Addition, according to Map thereof No. 905, filed in the Office of the County Recorder of San Diego County, California, said easement and right of way being four feet in width, two feet on each side of the following described center line:

Beginning at a point on the east line of said Lot 1, distant 20.02 feet north from the southeast corner of said Lot 1; thence southwesterly on a direct line to a point on the west line of said Lot 2, distant 22.91 feet south from the northwest corner of said Lot 2.

To Have and to Hold the above granted and described right of way unto the said City of San Diego, its successors and assigns forever, as a right of way for a sewer pipe line.

In Witness Whereof we have hereunto set our hands and seals this 27th day of June, 1925.

CHARLES H. ANTHONY (SEAL)
LYDIA GRACE ANTHONY (SEAL)

STATE OF CALIFORNIA,)
COUNTY OF SAN DIEGO,) ss.

On this 27th day of June, 1925, before me E. H. Brooks a Notary Public in and for the said County of San Diego, State of California, residing therein, duly commissioned and sworn, personally appeared Charles H. Anthony and Lydia Grace Anthony, personally known to me to be the persons whose names are subscribed to the within instrument, and they duly acknowledged to me they executed the same.

In Witness Whereof, I have hereunto set my hand and affixed my official seal, at my office in the County of San Diego, the day and year in this certificate first above written.

(SEAL)
My Commission expires
May 28, 1926.

E. H. BROOKS
Notary Public in and for the County of San Diego,
State of California.

RECORDED AT REQUEST OF City Clerk Dec. 22 1925 at 40 Min. past 3 o'clock P.M.
In Book No. 1114 Page 497 of Deeds, Records of San Diego County, Calif.

JOHN H. FERRY, County Recorder
By N. C. PARSONS, Deputy.

I HEREBY CERTIFY that the above and foregoing is a full, true and correct copy of Right of Way Contract, from Charles H. Anthony and Lydia Grace Anthony, to the City of San Diego, California, being Document No. 182823.

ALLEN H. WRIGHT
City Clerk of the City of San Diego, California.

By August M. Wadstrom Deputy.

SEWER EASEMENT

SAN DIEGO REALTY COMPANY, a corporation, does hereby grant to The City of San Diego, a municipal corporation, in the County of San Diego, State of California, an easement and right of way for the construction and maintenance of a line of sewers and appurtenances, through, along and across all that real property situated in the City of San Diego, County of San Diego, State of California, described as follows:

A portion of Lots 2 and 3, Block 468, Old San Diego, according to Map thereof made by James Pascoe, a copy of which map is filed in the Office of the County Recorder of San Diego County, California, said easement and right of way being six feet in width, three feet on each side of the following described center line:

Beginning at a point on the northwesterly line of said Block 468, distant 44.71 feet southwesterly from the northerly corner thereof; thence southeasterly in a direct line to a point on the southeasterly line of said Block 468, distant 106.84 feet southwesterly from the easterly corner of said Block.

IN WITNESS WHEREOF, said corporation has caused this instrument to be executed by its proper officers and its corporate seal affixed this 30th day of June 1925.

SAN DIEGO REALTY COMPANY, a corporation,
By LAWRENCE H. SMITH, President
Attest: GEO. D. EASTON, Secretary.

(SEAL)
State of California,)
County of San Diego,) ss.

On this 30th day of June 1925, before me, Clarence A. Moore a Notary Public in and for said County, residing therein, duly commissioned and sworn, personally appeared LAWRENCE H. SMITH, known to me to be the President and GEO. D. EASTON, known to me to be the Secretary of the corporation that executed the within instrument on behalf of the corporation within named, and acknowledged to me that such corporation executed the same.

(SEAL)
My Commission expires
Feb. 11-1928

CLARENCE A. MOORE
Notary Public in and for the County of San
Diego, State of California.

RECORDED AT REQUEST OF City Clerk Dec. 22 1925 at 40 Min. past 3 o'clock P.M.
In Book No. 1163 Page 98 of DEEDS, Records of San Diego County, Calif.

JOHN H. FERRY, County Recorder
By L. B. WOODARD, Deputy.

I HEREBY CERTIFY that the above and foregoing is a full, true and correct copy of Sewer Easement, from the San Diego Realty Company, to the City of San Diego, California, being Document No. 182825.

ALLEN H. WRIGHT
City Clerk of the City of San Diego, California.

By August M. Wadstrom Deputy.



## RIGHT OF WAY CONTRACT

I, Joseph P. Dawson, a single man, for and in consideration of the benefits to accrue by the location and construction of a sewer line by the City of San Diego, California, through and across the property hereinafter described, and in consideration of the sum of One Dollar (\$1.00), to me in hand paid, the receipt whereof is hereby acknowledged, do hereby grant to the City of San Diego, a municipal corporation in the County of San Diego, State of California, an easement and right of way for the construction and maintenance of a line of sewers through, along and across all that certain real property, situate in the City of San Diego, County of San Diego, State of California, particularly described as follows, to-wit:

A portion of Lots 3 and 4, Block 17, Lexington Park, according to Map thereof No. 1696, filed in the Office of the County Recorder of San Diego County, California, said easement and right of way being four feet in width, two feet on each side of the following described center line:

Beginning at a point on the southeasterly line of said Lot 4, distant 2.46 feet northeasterly from the most southerly corner of said Lot 4; thence northerly on a direct line to a point on the northeasterly line of said Lot 3, distant 79.69 feet southeasterly from the northerly corner of said Lot 5.

To Have and to Hold the above granted and described right of way unto the said City of San Diego, its successors and assigns forever, as a right of way for a sewer pipe line.

In Witness Whereof I have hereunto set my hand and seal this 28th day of November, 1925.

JOSEPH P. DAWSON (SEAL)

STATE OF CALIFORNIA,)  
COUNTY OF SAN DIEGO,) ss.

On this 28th day of November, 1925, before me E. H. Holmboe, a Notary Public in and for the said County of San Diego, State of California, residing therein, duly commissioned and sworn, personally appeared Joseph P. Dawson personally known to me to be the person whose name is subscribed to the within instrument, and he duly acknowledged to me he executed the same.

In Witness Whereof, I have hereunto set my hand and affixed my official seal, at my office in the County of San Diego, the day and year in this certificate first above written.

(SEAL)

My Commission expires  
July 28, 1929

E. H. HOLMBOE  
Notary Public in and for the County of San Diego,  
State of California.

RECORDED AT REQUEST OF City Clerk Dec. 22 1925 at 40 Min. past 3 o'clock P.M.  
In Book No. 1161 Page 49 of Deeds, Records of San Diego County, Calif.

JOHN H. FERRY, County Recorder  
By N. C. PARSONS, Deputy.

I HEREBY CERTIFY that the above and foregoing is a full, true and correct copy of Right of Way Contract, from Joseph P. Dawson, to the City of San Diego, California, being Document No. 182827.

ALLEN H. WRIGHT  
City Clerk of the City of San Diego, California.

By *August M. Wadstrom* Deputy

## RIGHT OF WAY CONTRACT

We, Fred W. and Florence B. Ashton, husband and wife for and in consideration of the benefits to accrue by the location and construction of a sewer line by the City of San Diego, California, through and across the property hereinafter described, and in consideration of the sum of One Dollar (\$1.00), to us in hand paid, the receipt whereof is hereby acknowledged, do hereby grant to the City of San Diego, a municipal corporation in the County of San Diego, State of California, an easement and right of way for the construction and maintenance of a line of sewers through, along and across all that certain real property, situate in the City of San Diego, County of San Diego, State of California, particularly described as follows, to-wit:

A portion of Lot 21, Block 29, Lexington Park, according to Map thereof No. 1696, filed in the Office of the County Recorder of San Diego County, California, said easement and right of way being four feet in width two feet on each side of the following described center line:

Beginning at a point on the westerly line of said Lot 21, distant 27.46 feet southerly from the northwesterly corner of said Lot 21; thence easterly on a direct line to a point on the southerly line of said Lot 21, distant 40.59 feet westerly from the southeasterly corner of said Lot 21.

To Have and to Hold the above granted and described right of way unto the said City of San Diego, its successors and assigns forever, as a right of way for a sewer pipe line.

In Witness Whereof we have hereunto set our hands and seals this 14th day of October, 1925.

FRED W. ASHTON (SEAL)  
FLORENCE B. ASHTON (SEAL)

STATE OF CALIFORNIA,)  
COUNTY OF SAN DIEGO,) ss.

On this 14th day of October, 1925, before me E. H. Holmboe, a Notary Public in and for the said County of San Diego, State of California, residing therein, duly commissioned and sworn, personally appeared Fred W. Ashton and Florence B. Ashton personally known to me to be the persons whose names are subscribed to the within instrument, and they duly acknowledged to me they executed the same.

In Witness Whereof, I have hereunto set my hand and affixed my official seal, at my office in the County of San Diego, the day and year in this certificate first above written.

(SEAL)

My Commission expires  
July 28, 1929

E. H. HOLMBOE  
Notary Public in and for the County of San Diego,  
State of California.

RECORDED AT REQUEST OF City Clerk Dec. 22 1925 at 40 Min. past 3 o'clock P.M.  
In Book No. 1114 Page 499 of Deeds, Records of San Diego County, Calif.

JOHN H. FERRY, County Recorder  
By N. C. PARSONS, Deputy.

I HEREBY CERTIFY that the above and foregoing is a full, true and correct copy of Right of Way Contract, from Fred W. Ashton and Florence B. Ashton, to the City of San Diego, California, being Document No. 182829.

ALLEN H. WRIGHT

City Clerk of the City of San Diego, California.

By *August M. Wadstrom* Deputy.

DEED

We, Ben and Mamie D. Hager, husband and wife, for and in consideration of the benefits to accrue by the location, construction and maintenance of a sewer line through and across the property herein described, and in consideration of the sum of One Dollar (\$1.00) to us in hand paid, the receipt whereof is hereby acknowledged, do hereby grant to the City of San Diego, a municipal corporation in the County of San Diego, State of California, an easement and right of way through, along and across all that certain real property situate in the City of San Diego, County of San Diego, State of California, particularly described as follows, to-wit:

Lot 13, Block 13, Mission Hills, according to Map thereof filed in the Office of the County Recorder of San Diego County, California.

To Have and to Hold the above granted and described right of way unto the said grantee, its successors and assigns forever, as a right of way for a sewer pipe line.

The purpose of this easement and right of way is for the construction and maintenance of a private sewer lateral inside the property lines, it being understood that the City of San Diego is not to be held liable for any damage resulting from the construction and maintenance of sewer laterals over and across this easement.

In Witness Whereof, we have hereunto set our hands and seals this 3rd day of December, 1925.

BEN HAGER (SEAL)  
MAMIE D. HAGER (SEAL)

STATE OF CALIFORNIA,) ss.  
COUNTY OF SAN DIEGO,)

On this 3rd day of December, 1925, before me, E. H. Brooks a Notary Public in and for the said County of San Diego, State of California, residing therein, duly commissioned and sworn, personally appeared Ben Hager and Mamie D. Hager personally known to me to be the persons whose names are subscribed to the within instrument, and they duly acknowledged to me that they executed the same.

In Witness Whereof, I have hereunto set my hand and affixed my official seal, at my office in the County of San Diego, the day and year in this certificate first above written.

(SEAL)

My Commission expires  
May 28, 1926

E. H. BROOKS  
Notary Public in and for the County of San Diego,  
State of California.

RECORDED AT REQUEST OF City Clerk Dec. 22 1925 at 40 Min. past 3 o'clock P.M.  
In Book No. 1162 Page 81 of Deeds, Records of San Diego County, Calif.

JOHN H. FERRY, County Recorder  
By N. C. PARSONS, Deputy.

I HEREBY CERTIFY that the above and foregoing is a full, true and correct copy of Deed, from Ben Hager and Mamie D. Hager, to the City of San Diego, California, being Document No. 182880.

ALLEN H. WRIGHT  
City Clerk of the City of San Diego, California.

By *August M. Wadstrom* Deputy

EASEMENT

We, Harry Muns and Blance A. Muns, husband and wife, for and in consideration of the benefits to accrue by the location, construction and maintenance of a sewer line through and across the property herein described, and in consideration of the sum of One Dollar (\$1.00) to us in hand paid, the receipt whereof is hereby acknowledged, do hereby grant to the City of San Diego, a municipal corporation in the County of San Diego, State of California, an easement and right of way through, along and across all that certain real property situate in the City of San Diego, County of San Diego, State of California, particularly described as follows, to-wit:

The South two (2) feet of the West Fifty-seven and one-half (57½) feet of Lots Twenty-five (25) and Twenty-six (26) in Block Seventy-five (75) of Park Villas, according to map thereof No. 438, filed in the office of the Recorder of said San Diego County, Oct. 14, 1887.

To Have and to Hold the above granted and described right of way unto the said grantee, its successors and assigns forever, as a right of way for a sewer pipe line.

The purpose of this easement and right of way is for the construction and maintenance of a private sewer lateral inside the property lines, it being understood that the City of San Diego is not to be held liable for any damage resulting from the construction and maintenance of sewer laterals over and across this easement.

In Witness Whereof, we have hereunto set our hands and seals this 12th day of December 1925.

HARRY MUNS (SEAL)  
BLANCHE A. MUNS (SEAL)

STATE OF CALIFORNIA,) ss.  
COUNTY OF SAN DIEGO,)

On this 12th day of December, 1925, before me, Helen Jacobs a Notary Public in and for the said County of San Diego, State of California, residing therein, duly commissioned and sworn, personally appeared Harry Muns and Blanche A. Muns personally known to me to be the persons whose names are subscribed to the within instrument, and they duly acknowledged to me they executed the same.

In Witness Whereof, I have hereunto set my hand and affixed my official seal, at my office in the County of San Diego, the day and year in this certificate first above written.

(SEAL)

My Commission expires  
Dec. 12, 1926

HELEN JACOBS  
Notary Public in and for the County of San Diego,  
State of California.

RECORDED AT REQUEST OF City Clerk Dec. 22 1925 at 40 Min. past 3 o'clock P.M.  
In Book No. 1157 Page 321 of Deeds, Records of San Diego County, Calif.

JOHN H. FERRY, County Recorder  
By L. B. WOODARD, Deputy.

I HEREBY CERTIFY that the above and foregoing is a full, true and correct copy of Easement from Harry Muns and Blanche A. Muns, to the City of San Diego, California, being Document No. 182882.

ALLEN H. WRIGHT  
City Clerk of the City of San Diego, California.

By *August M. Wadstrom* Deputy.

## DEED

I, Mary E. Nicholson (widow) for and in consideration of the benefits to accrue by the location, construction and maintenance of a sewer line through and across the property herein described, and in consideration of the sum of One Dollar (\$1.00) to in hand paid, the receipt whereof is hereby acknowledged, do hereby grant to the City of San Diego, State of California, an easement and right of way through, along and across all that certain real property situate in the City of San Diego, County of San Diego, State of California, particularly described as follows, to-wit:

Block 11, Lots 28 & 29, La Jolla Strand.

To Have and to Hold the above granted and described right of way unto the said grantee, its successors and assigns forever, as a right of way for a sewer pipe line.

The purpose of this easement and right of way is for the construction and maintenance of a private sewer lateral inside the property lines, it being understood that the City of San Diego is not to be held liable for any damage resulting from the construction and maintenance of sewer laterals over and across this easement.

In Witness Whereof, I have hereunto set my hand and seal this 3rd day of December 1925.

MARY E. NICHOLSON (SEAL)

STATE OF CALIFORNIA,  
COUNTY OF SAN DIEGO,) ss.

On this 3rd day of December, 1925, before me, Sallie C. Dempsey a Notary Public in and for the said County of San Diego, State of California, residing therein, duly commissioned and sworn, personally appeared Mary E. Nicholson personally known to me to be the person whose name is subscribed to the within instrument, and he duly acknowledged to me that she executed the same.

In Witness Whereof, I have set my hand and affixed my official seal, at my office in the County of San Diego, the day and year in this certificate first above written.

(SEAL)

SALLIE C. DEMPSEY

My Commission expires  
March 17th 1929.

Notary Public in and for the County of San Diego,  
State of California.

RECORDED AT REQUEST OF City Clerk Dec. 22 1925 at 40 Min. past 3 o'clock P.M.  
In Book No. 1137 Page 334 of Deeds, Records of San Diego County, Calif.

JOHN H. FERRY, County Recorder  
By L. B. WOODARD, Deputy.

I HEREBY CERTIFY that the above and foregoing is a full, true and correct copy of Deed, from Mary E. Nicholson, to the City of San Diego, California, being Document No. 182884.

ALLEN H. WRIGHT

City Clerk of the City of San Diego, California.

By *August M. Waldstrom* Deputy

## EASEMENT

We, William A. and William N. Northridge, for and in consideration of the benefits to accrue by the location, construction and maintenance of a sewer line through and across the property herein described, and in consideration of the sum of One Dollar (\$1.00) to us in hand paid, the receipt whereof is hereby acknowledged, do hereby grant to the City of San Diego, a municipal corporation in the County of San Diego, State of California, an easement and right of way through, along and across all that certain real property situate in the City of San Diego, County of San Diego, State of California, particularly described as follows, to-wit:

The North five feet of the South 35 feet of Lot 2, Block 59, Normal Heights, according to Official Map thereof filed in the Office of the County Recorder of said San Diego County.

To Have and to Hold the above granted and described right of way unto the said grantee, its successors and assigns forever, as a right of way for a sewer pipe line.

The purpose of this easement and right of way is for the construction and maintenance of a private sewer lateral inside the property lines, it being understood that the City of San Diego is not to be held liable for any damage resulting from the construction and maintenance of sewer laterals over and across this easement.

In Witness Whereof, we have hereunto set our hands and seals this 9th day of December 1925.

WILLIAM A. NORTHRIDGE (SEAL)  
WILLIAM N. NORTHRIDGE (SEAL)

(SEAL)

Subscribed and sworn to before me this 9th day of December 1925.

P. B. ECKHART

Notary Public in and for the County of San Diego,  
state of California.

STATE OF CALIFORNIA,  
COUNTY OF SAN DIEGO,) ss.

On this 9th day of December, 1925, before me, P. B. Eckhart a Notary Public in and for the said County of San Diego, State of California, residing therein, duly commissioned and sworn, personally appeared William A. Northridge and William N. Northridge personally known to me to be the persons whose names are subscribed to the within instrument, and they duly acknowledged to me that they executed the same.

In Witness Whereof, I have hereunto set my hand and affixed my official seal, at my office in the County of San Diego, the day and year in this certificate first above written.

(SEAL)

P. B. ECKHART

My Commission expires  
January 2, 1929

Notary Public in and for the County of San Diego,  
State of California.

RECORDED AT REQUEST OF City Clerk Dec. 22 1925 at 40 Min. past 3 o'clock P.M.  
In Book No. 1163 Page 94 of DEEDS, Records of San Diego County, Calif.

JOHN H. FERRY, County Recorder  
By L. B. WOODARD, Deputy.

I HEREBY CERTIFY that the above and foregoing is a full, true and correct copy of Easement, from William A. Northridge and William N. Northridge, to the City of San Diego, California, being Document No. 182886.

ALLEN H. WRIGHT

City Clerk of the City of San Diego, California.

By *August M. Waldstrom* Deputy.

EASEMENT

I, Walter N. Morrison, 2940 Columbia St., San Diego, Calif., for and in consideration of the benefits to accrue by the location, construction and maintenance of a sewer line through and across the property herein described, and in consideration of the sum of One Dollar (\$1.00) to in hand paid, the receipt whereof is hereby acknowledged, do hereby grant to the City of San Diego, a municipal corporation in the County of San Diego, State of California, an easement and right of way through, along and across all that certain real property situate in the City of San Diego, County of San Diego, State of California, particularly described as follows, to-wit: Lot 10 - Blk 107 Middletown.

To Have and to Hold the above granted and described right of way unto the said grantee, its successors and assigns forever, as a right of way for a sewer pipe line.

The purpose of this easement and right of way is for the construction and maintenance of a private sewer lateral inside the property lines, it being understood that the City of San Diego is not to be held liable for any damage resulting from the construction and maintenance of sewer laterals over and across this easement.

In Witness Whereof, Walter N. Morrison has hereunto set his hand and seal this 10th day of December 1925.

WALTER N. MORRISON (SEAL)

STATE OF CALIFORNIA,  
COUNTY OF SAN DIEGO,) ss.

On this 10th day of Dec. in the year one thousand hundred and twenty-five, before me, J. B. McLEES, County Clerk and ex-officio Clerk of the Superior Court in and for said County, which is a court of record having a seal, personally appeared Walter N. Morrison, known to me to be the person described in and whose name is subscribed to and who executed the annexed instrument, and acknowledged to me that he executed the same.

In Witness Whereof, I have hereunto set my hand and affixed the seal of said Court at my office in the County of San Diego, the day and year in this Certificate first above written.

J. B. McLEES,  
County Clerk and ex-officio Clerk of the Superior Court,

(SEAL) RECORDED AT REQUEST OF City Clerk Dec 22 1925 at 40 Min. past 3 o'clock P.M. In Book No. 1137 Page 330 of Deeds, Records of San Diego County, Calif.

JOHN H. FERRY, County Recorder  
By L. B. WOODARD, Deputy.

I HEREBY CERTIFY that the above and foregoing is a full, true and correct copy of Easement, from Walter N. Morrison, to the City of San Diego, California, being Document No. 182888.

ALLEN H. WRIGHT  
City Clerk of the City of San Diego, California.

By August M. Madstrom Deputy.

DEED

I, Oliver Paulsell, a single man, for and in consideration of the benefits to accrue by the location, construction and maintenance of a sewer line through and across the property herein described, and in consideration of the sum of One Dollar (\$1.00) to me in hand paid, the receipt whereof is hereby acknowledged, do hereby grant to the City of San Diego, a municipal corporation in the County of San Diego, State of California, an easement and right of way through, along and across all that certain real property situate in the City of San Diego, County of San Diego, State of California, particularly described as follows, to-wit:

Lots 7 and 8, Block 34, Teralta, according to Map thereof filed in the Office of the County Recorder of said San Diego County.

To Have and to Hold the above granted and described right of way unto the said grantee, its successors and assigns forever, as a right of way for a sewer pipe line.

The purpose of this easement and right of way is for the construction and maintenance of a private sewer lateral inside the property lines, it being understood that the City of San Diego is not to be held liable for any damage resulting from the construction and maintenance of sewer laterals over and across this easement.

In Witness Whereof, I have hereunto set my hand and seal this 9th day of November, 1925.

OLIVER PAULSELL (SEAL)

STATE OF CALIFORNIA,  
COUNTY OF SAN DIEGO,) ss.

On this 9th day of November, 1925, before me, E. H. Brooks, a Notary Public in and for the said County of San Diego, State of California, residing therein, duly commissioned and sworn, personally appeared Oliver Paulsell personally known to me to be the person whose name is subscribed to the within instrument, and he duly acknowledged to me that he executed the same.

In Witness Whereof, I have hereunto set my hand and affixed my official seal, at my office in the County of San Diego, the day and year in this certificate first above written.

(SEAL) My Commission expires May 28, 1926. Notary Public in and for the County of San Diego, State of California.

RECORDED AT REQUEST OF City Clerk Dec. 22 1925 at 40 Min. past 3 o'clock P.M. In Book No. 1163 Page 95 of Deeds, Records of San Diego County, Calif.

JOHN H. FERRY, County Recorder  
By L. B. WOODARD, Deputy

I HEREBY CERTIFY that the above and foregoing is a full, true and correct copy of Deed, from Oliver Paulsell, to the City of San Diego, California, being Document No. 182890.

ALLEN H. WRIGHT,  
City Clerk of the City of San Diego, California.

By August M. Madstrom Deputy.

GRANT DEED.

E. E. KNIGHT, a Single Person, for and in consideration of the sum of TEN AND NO/100 DOLLARS, do hereby grant to City of San Diego all that real property situated in the City of San Diego County of San Diego, State of California, bounded and described as follows:

The South thirty (30) feet of the North two hundred twelve (212) feet of Lots Fifteen (15) and Sixteen (16); the East twenty (20) feet of the South one hundred fifty (150) feet of Lot Fifteen (15); and the West ten (10) feet of the South One Hundred fifty (150) feet of Lot Sixteen (16), all in Block Six (6) of Golden Park Addition, in the City of San Diego, County of San Diego, State of California, according to the official map thereof now on file, to be used for street purposes.

To Have and to Hold the above granted and described premises unto the said Grantee - - heirs and assigns forever.

Witness My hand and seal this 15th day of October, 1924.

E. E. KNIGHT

(SEAL)

State of California)  
County of San Diego) ss.

On this 15th day of October, 1924, before me, L. McCagg a Notary Public, in and for said County and State, personally appeared E. E. Knight, known to me to be the person whose name is subscribed to the foregoing instrument, and acknowledged to me that he executed the same.

Witness my hand and Official Seal, the day and year in this certificate first above written.

(SEAL)

L. McCAGG

Notary Public in and for said County and State.

RECORDED AT REQUEST OF G. S. Dale Oct 15 1924 at 15 Min. past 4 o'clock P.M.  
In Book No. 996 Page 418 of DEEDS, Records of San Diego County, Calif.

JOHN H. FERRY, County Recorder

By N. C. PARSONS, Deputy.

RECORDED AT REQUEST OF City Clerk Dec. 22 1925 at 40 Min. past 3 o'clock P.M.  
In Book No. 1169 Page 16 of DEEDS, Records of San Diego County, Calif.

JOHN H. FERRY, County Recorder

By N. C. PARSONS, Deputy.

I HEREBY CERTIFY that the above and foregoing is a full, true and correct copy of Grant Deed, from E. E. Knight, to the City of San Diego, California, being Document No. 182892.

ALLEN H. WRIGHT

City Clerk of the City of San Diego, California.

By *August M. Wadstrom* Deputy.

#### GRANT DEED

MRS. ELLA A. BUTZ, a Widow and Marian A. Butz, for and in consideration of the sum of TEN AND NO/100 DOLLARS, do hereby grant to CITY OF SAN DIEGO all that real property situated in City of San Diego, County of San Diego, State of California, bounded and described as follows:

The West fifteen (15) feet of the North fifty (50) feet of the South one hundred (100) feet of Lot Nine (9), Block Five (5) of Golden Park Addition, in the City of San Diego, County of San Diego, State of California, according to official map thereof now on file, to be used for street purposes.

To Have and to Hold the above granted and described premises unto the said Grantee - - heirs and assigns forever.

Witness my hand and seal this 24th day of October, 1924.

MRS. ELLA A. BUTZ

(SEAL)

MARIAN A. BUTZ

(SEAL)

State of California)  
County of San Diego) ss.

On this 24th day of October, 1924 before me, L. McCagg a Notary Public, in and for said County and State, personally appeared Mrs. Ella A. Butz, and Marian Butz, known to me to be the persons whose names are subscribed to the foregoing instrument, and acknowledged to me that they executed the same.

Witness my hand and Official Seal, the day and year in this certificate first above written.

(SEAL)

L. McCAGG

Notary Public in and for said County and State

RECORDED AT REQUEST OF Gtee Nov. 5 1924 at 49 Min. past 12 o'clock P.M., In  
Book No. 1038 Page 252 of Deeds, Records of San Diego County, Calif.

JOHN H. FERRY, County Recorder

By L. B. WOODARD, Deputy.

RECORDED AT REQUEST OF City Clerk Dec. 22 1925 at 40 Min. past 3 o'clock P.M.  
In Book No. 1173 Page 1 of Deeds, Records of San Diego County, Calif.

JOHN H. FERRY, County Recorder

By N. C. PARSONS, Deputy.

I HEREBY CERTIFY that the above and foregoing is a full, true and correct copy of Grant Deed, from Mrs. Ella A. Butz and Marian A. Butz, to the City of San Diego, California, being Document No. 182894.

ALLEN H. WRIGHT

City Clerk of the City of San Diego, California.

By *August M. Wadstrom* Deputy.

#### GRANT EASEMENT

SAN DIEGO ELECTRIC RAILWAY COMPANY, a corporation, for and in consideration of ONE DOLLAR, Does hereby grant to The City of San Diego, a Municipal Corporation, in the County of San Diego, State of California, an easement and right of way for the construction and maintenance of conduits for street lighting purposes, through along and across all that real property situated in the City of San Diego, County of San Diego, State of California, bounded and described as follows: Portions of the Railway right of way of the former BAY SHORE RAILROAD COMPANY, being a portion of PUEBLO LOT 1803, as shown on the map of MISSION BEACH, No. 1809, filed in the office of the RECORDER of said San Diego County; said easement and right of way being THREE (3) Feet in width, ONE AND FIVE TENTHS FEET (1.5) feet on each side of the following described center line;

Beginning at a point on the said Railway right of way at the intersection of the Northerly line of Santa Clara Place and the center line of said Railway right of way; thence Northerly along said center line, a distance of 82.29 feet to a point. ALSO

Beginning at a point on the said Railway right of way, at the intersection of the Southerly line of Santa Clara Place and the center line of the said Railway right of way; thence Southerly along the said center line, a distance of 25.00 feet to a point.

ALSO

Beginning at a point on the said Railway right of way at the intersection of the Easterly prolongation of the Southerly line of Island Court with the center line of the said Railway right of way; thence Southerly along the said center line, a distance of 2.00 feet to a point. ALSO

The Southerly THREE (3) FEET of the said Railway right of way, as shown on the said map of Mission Beach, lying contiguous to and on the Northerly side of the Easterly prolongation of the Southerly line of Island Court across the said Railway right of way.

It is further understood that the use of this easement must be in strict conformity with the requirements and limitations of the General Orders of the Railroad Commission of the State of California as they pertain to railway operation.

TO HAVE AND TO HOLD the above granted and described easement unto the said grantee, its successors and assigns for said street lighting purposes only and solely, and subject to reversion in event this easement be used for any other purpose and/or said lighting use be discontinued for any period of six months.

IN WITNESS WHEREOF: said Corporation has caused this instrument to be executed by its proper officers and its corporate seal affixed this 21 day of October 1925.

SAN DIEGO ELECTRIC RAILWAY COMPANY  
By WILLIAM CLAYTON, Vice-President

(SEAL) ATTEST: FRED G. WHITEHEAD, Secretary.

STATE OF CALIFORNIA,) ss.  
County of San Diego,)

On this 21st day of October A.D. Nineteen Hundred and Twenty-Five before me, H. E. Brunelle, Jr., a Notary Public in and for said County, residing therein, duly commissioned and sworn, personally appeared William Clayton known to me to be the Vice-President, and Fred G. Whitehead known to me to be the Secretary of the Corporation that executed the within instrument, known to me to be the persons who executed the within instrument on behalf of the Corporation within named, and acknowledged to me that such Corporation executed the same.

IN WITNESS WHEREOF, I have hereunto set my hand and affixed my Official Seal, in the County of San Diego, State of California, the day and year in this certificate first above written.

H. E. BRUNELL, Jr.,  
Notary Public in and for the County of San Diego,  
State of California.

(SEAL)

RECORDED AT REQUEST OF City Clerk Dec. 22, 1925, at 40 Min. past 3 o'clock P.M.  
In Book No. 1163 Page 99 of DEEDS, Records of San Diego County, Calif.

JOHN H. FERRY, County Recorder  
By L. B. WOODARD, Deputy.

I HEREBY CERTIFY that the above and foregoing is a full, true and correct copy of Grant Easement, from The San Diego Electric Railway Company, to the City of San Diego, being Document No. 182898.

ALLEN H. WRIGHT  
City Clerk of the City of San Diego, California.

By *August M. Kadstrom* Deputy.

GRANT DEED

UNION TRUST COMPANY OF SAN DIEGO, a corporation, for and in consideration of One Dollar, does hereby grant to The City of San Diego, a Municipal Corporation, in the County of San Diego, State of California, an easement and right of way for the construction and maintenance of a line of sewers through, along and across, all that real property situated in the City of San Diego, County of San Diego, State of California, bounded and described as follows:

The East Four feet of the East Forty (40) feet of the South One Hundred (100) feet of Lot 7, Block 27, Normal Heights, according to Map thereof No. 985, filed in the Office of the County Recorder of San Diego County, California.

To Have and To Hold the above granted and described easement unto the said grantee, its successors and assigns forever for the construction and maintenance of a line of sewers.

IN WITNESS WHEREOF: said Corporation has caused this instrument to be executed by its proper officers and its corporate seal affixed this 9th day of December 1925.

UNION TRUST COMPANY OF SAN DIEGO.  
By JNO. F. FORWARD, President.  
J. L. BOLLING, Assistant Secretary

(SEAL) ATTEST:

STATE OF CALIFORNIA,) ss.  
County of San Diego,)

On this 9th day of December A.D. Nineteen Hundred and Twenty-five before me, Lulu McFarland a Notary Public in and for said County, residing therein, duly commissioned and sworn, personally appeared Jno. F. Forward known to me to be the President, and J. L. Bolling known to me to be the Assistant Secretary of the Corporation that executed the within instrument, known to me to be the persons who executed the within instrument on behalf of the Corporation within named, and acknowledged to me that such Corporation executed the same.

In Witness Whereof, I have hereunto set my hand and affixed my Official Seal, in the County of San Diego, State of California, the day and year in this certificate first above written.

LULU McFARLAND  
Notary Public in and for the County of San Diego,  
State of California.

(SEAL)  
My Commission Expires  
December 7, 1926.

RECORDED AT REQUEST OF City Clerk Jan 12 1926 at 15 Min. past 3 o'clock P.M.  
In Book No. 1169 Page 94 of DEEDS, Records of San Diego County, Calif.

JOHN H. FERRY, County Recorder  
By S. A. WEED, Deputy.

I HEREBY CERTIFY that the above and foregoing is a full, true and correct copy of Grant Deed, from Union Trust Company of San Diego, to the City of San Diego, California, being Document No. 183707.

ALLEN H. WRIGHT  
City Clerk of the City of San Diego, California.

By *August M. Kadstrom* Deputy.

S E W E R E A S E M E N T

SAN DIEGO REALTY COMPANY, a corporation, does hereby grant to The City of San Diego, a municipal corporation, in the County of San Diego, State of California, an easement and right of way for the construction and maintenance of a line of sewers through, along and across all that real property situated in the City of San Diego, County of San Diego, State of California, described as follows:

The northeasterly three (3) feet of Lot One (1), Block two Hundred Twenty-six (226), Middletown, according to Partition Map thereof made by J. E. Jackson and filed in the Office of the County Clerk of said San Diego County.

In witness whereof, said corporation has caused this instrument to be executed by its proper officers and its corporate seal affixed this 9th day of December 1925.

SAN DIEGO REALTY COMPANY, a corporation,

By, LAURENCE H. SMITH, President  
(SEAL) ATTEST: GEO. D. EASTON, Secretary

State of California,) ss.  
County of San Diego,)

On this 9th day of December, 1925, before me, Clarence A. Moore, a Notary Public in and for said County and State, residing therein, duly commissioned and sworn, personally appeared Laurence H. Smith, known to me to be the President and Geo. D. Easton, known to me to be the Secretary of the corporation that executed the within instrument, known to me to be the persons who executed the within instrument on behalf of the corporation within named, and acknowledged to me that such corporation executed the same.

CLARENCE A. MOORE

Notary Public in and for the County of San Diego, State of California.

(SEAL)  
My Commission expires,  
Feb. 11, 1928.

RECORDED AT REQUEST OF City Clerk Jan. 12, 1926 at 15 Min. past 3 o'clock P.M. In Book No. 1154 Page 310 of Deeds, Records of San Diego County, Calif.

JOHN H. FERRY, County Recorder  
By S. A. WEED, Deputy.

I HEREBY CERTIFY that the above and foregoing is a full, true and correct copy of Sewer Easement, from San Diego Realty Company, to the City of San Diego, being Document No. 183709.

ALLEN H. WRIGHT

City Clerk of the City of San Diego, California.

By *August M. Wadstrom* Deputy.

RIGHT OF WAY CONTRACT

We, John J. and Lydia H. Schlobohm, husband and wife, for and in consideration of the benefits to accrue by the location and construction of a sewer line by the City of San Diego, California, through and across the property hereinafter described, and in consideration of the sum of One Dollar (\$1.00), to us in hand paid, the receipt whereof is hereby acknowledged, do hereby grant to the City of San Diego, a municipal corporation in the County of San Diego, State of California, an easement and right of way for the construction and maintenance of a line of sewers through, along and across all that certain real property, situate in the City of San Diego, County of San Diego, State of California, particularly described as follows, to-wit:

The West three feet of the North Seventy Feet of the South One Hundred Ninety-five feet of Lot 8, Block 27, Normal Heights, according to Map thereof No. 985, filed in the Office of the County Recorder of said San Diego County.

To Have and to Hold the above granted and described right of way unto the said City of San Diego, its successors and assigns forever, as a right of way for a sewer pipe line and appurtenances.

In Witness whereof we have hereunto set our hands and seals this 11th day of December, 1925.

JOHN J. SCHLOBOHM (SEAL)  
LYDIA H. SCHLOBOHM (SEAL)

STATE OF CALIFORNIA,) ss.  
COUNTY OF SAN DIEGO,)

On this 11th day of December, 1925, before me E. H. Holmboe a Notary Public in and for the said County of San Diego, State of California, residing therein, duly commissioned and sworn, personally appeared John J. Schlobohm and Lydia H. Schlobohm personally known to me to be the persons whose names are subscribed to the within instrument, and they duly acknowledged to me they executed the same.

In Witness whereof, I have hereunto set my hand and affixed my official seal, at my office in the County of San Diego, the day and year in this certificate first above written.

E. H. HOLMBOE

Notary Public in and for the County of San Diego, State of California.

(SEAL)  
My Commission expires  
July 28, 1929.

RECORDED AT REQUEST OF City Clerk Jan. 12 1926 at 15 Min. past 3 o'clock P.M. In Book No. 1152 Page 278 of Deeds, Records of San Diego County, Calif.

JOHN H. FERRY, County Recorder  
By S. A. WEED, Deputy.

I HEREBY CERTIFY that the above and foregoing is a full, true and correct copy of Right of Way Contract, from John J. Schlobohm, et ux., to the City of San Diego, California, being Document No. 183711.

ALLEN H. WRIGHT

City Clerk of the City of San Diego, California.

By *August M. Wadstrom* Deputy.

GRANT EASEMENT

SAN DIEGO REALTY COMPANY, a corporation, does hereby grant to The City of San Diego, a municipal corporation, in the County of San Diego, State of California, an easement and right of way for the construction and maintenance of a line of sewers through, along and across all that real property situated in the City of San Diego, County of San Diego, State of California, described as follows:

A portion of Twiggs Street closed to public use by action of the Common Council of said City of San Diego, adjoining and contiguous to Lot 2, Block 468, Old San Diego, according to Map thereof made by James Pascoe in the year 1870, a copy of which map is filed in the Office of the County Recorder of said San Diego County; said easement and right of way being six feet in width, three feet on each side of the following described center line:

Beginning at a point on the northwesterly line of said Block 468, distant 44.71 feet southwesterly making an angle of 78 degrees 19 minutes 45 seconds with the said northwesterly line of said Block 468, a distance of 25.53 feet to the southwesterly prolongation of the center line of Twiggs Street.

IN WITNESS WHEREOF, said corporation has caused this instrument to be executed by its proper officers and its corporate seal affixed this 9th day of December 1925.

SAN DIEGO REALTY COMPANY

By, LAURENCE H. SMITH, President

(SEAL) Attest: GEO. D. EASTON, Secretary.

State of California,)
County of San Diego,) ss.

On this 9th day of December 1925, before me, Clarence A. Moore, a Notary Public in and for said County, residing therein, duly commissioned and sworn, personally appeared Laurence H. Smith, known to me to be the President and Geo. D. Easton, known to me to be the Secretary of the corporation that executed the within instrument, known to me to be the persons who executed the within instrument on behalf of the corporation within named and acknowledged to me that such corporation executed the same.

Witness my hand and Official Seal the day and year in this certificate first above written.

CLARENCE A. MOORE

Notary Public in and for said County and State.

(SEAL) My Commission expires, Feb. 11, 1928.

RECORDED AT REQUEST OF City Clerk Jan. 12 1926 at 15 Min. past 3 o'clock P.M. In Book No. 1156 Page 200 of DEEDS, Records of San Diego County, Calif.

JOHN H. FERRY, County Recorder

By S. A. WEED, Deputy.

I HEREBY CERTIFY that the above and foregoing is a full, true and correct copy of Grant Easement, from San Diego Realty Company, to the City of San Diego, being Document No. 183713.

ALLEN H. WRIGHT

City Clerk of the City of San Diego, California.

By August M. Wadstrom Deputy

RIGHT OF WAY CONTRACT

I, Joseph L. Hilliard, a widower, for and in consideration of the benefits to accrue by the location and construction of a sewer line by the City of San Diego, California, through and across the property hereinafter described, and in consideration of the sum of One Dollar (\$1.00), to me in hand paid, the receipt whereof is hereby acknowledged, do hereby grant to the City of San Diego, a municipal corporation in the County of San Diego, State of California, an easment and right of way for the construction and maintenance of a line of sewers through, along and across all that certain real property, situate in the City of San Diego, County of San Diego, State of California, particularly described as follows, to-wit:

A portion of Lots 6 and 7, Block 1, Sunset Grove, according to Map thereof No. 1842, filed in the Office of the County Recorder of San Diego County, California, said easement and right of way being six feet in width, three feet on each side of the following described center line:

Beginning at a point on the northwesterly line of said Lot 6, distant 110.50 feet southwesterly from the northerly corner of said Lot 6; thence southeasterly on a direct line parallel with and distant 110.50 feet southwesterly from the northeasterly line of said Block 1, to a point distant 5.00 feet southeasterly from the northwesterly line of said Lot 7.

To Have and to Hold the above granted and described right of way unto the said City of San Diego, its successors and assigns forever, as a right of way for a sewer pipe line.

In Witness Whereof I have hereunto set my hand and seal this 7th day of December, 1925.

JOSEPH L. HILLIARD

(SEAL)

STATE OF CALIFORNIA,)
COUNTY OF SAN DIEGO,) ss.

On this 7th day of December, 1925, before me E. H. Holmboe a Notary Public in and for the said County of San Diego, State of California, residing therein, duly commissioned and sworn, personally appeared Joseph L. Hilliard, personally known to me to be the person whose name is subscribed to the within instrument, and he duly acknowledged to me he executed the same.

In Witness Whereof, I have hereunto set my hand and affixed my official seal, at my office in the County of San Diego, the day and year in this certificate first above written.

E. H. HOLMBOE

Notary Public in and for the County of San Diego, State of California.

(SEAL) My Commission expires July 28, 1929.

RECORDED AT REQUEST OF City Clerk Jan. 12 1926 at 15 Min. past 3 o'clock P.M. In Book No. 1165 Page 170 of DEEDS, Records of San Diego County, Calif.

JOHN H. FERRY, County Recorder

By S. A. WEED, Deputy.

I HEREBY CERTIFY that the above and foregoing is a full, true and correct copy of Right of Way Contract, being Document No. 183715.

ALLEN H. WRIGHT

City Clerk of the City of San Diego, California.

By August M. Wadstrom Deputy



RIGHT OF WAY CONTRACT

We, Edna Leggans and James Grant Nance, for and in consideration of the benefits to accrue by the location and construction of a sewer line by the City of San Diego, California, through and across the property hereinafter described, and in consideration of the sum of One Dollar (\$1.00), to us in hand paid, the receipt whereof is hereby acknowledged, do hereby grant to the City of San Diego, a municipal corporation in the County of San Diego, State of California, an easement and right of way for the construction and maintenance of a line of sewers through, along and across all that certain real property, situate in the City of San Diego, County of San Diego, State of California, particularly described as follows, to-wit:

The East Three feet of the South 37.50 feet of the North 75 feet of Lot 1, Block 29, Normal Heights, according to Map thereof No. 985, filed in the Office of the County Recorder of said San Diego County. Said property is the separate property of the grantors herein.

To Have and to Hold the above granted and described right of way unto the said City of San Diego, its successors and assigns forever, as a right of way for a sewer pipe line and appurtenances.

In Witness Whereof we have hereunto set our hands and seals this 11th day of December, 1925.

JAMES GRANT NANCE (SEAL)
EDNA LEGGANS (SEAL)

STATE OF CALIFORNIA,)
COUNTY OF SAN DIEGO,) ss.

On this 11th day of December, 1925, before me E. H. HOLMBOE a Notary Public in and for the said County of San Diego, State of California, residing therein, duly commissioned and sworn, personally appeared Edna Leggans personally known to me to be the person whose name is subscribed to the within instrument, and she duly acknowledged to me she executed the same.

In Witness Whereof, I have hereunto set my hand and affixed my official seal, at my office in the County of San Diego, the day and year in this certificate first above written.

E. H. HOLMBOE
Notary Public in and for the County of San Diego, State of California.

(SEAL)
My Commission expires
July 28, 1929.
State of Illinois)

County of Cook } ss.

On this 22nd day of December, 1925, before me, Frank R. Ehman, a Notary Public in and for said County and State, residing therein, duly commissioned and sworn, personally appeared James Grant Nance, personally known to be the person whose name is subscribed to the within instrument, and he duly acknowledged to me that he executed the same.

Witness my hand and Official Seal the day and year in this certificate first above written.

FRANK R. EHMAN
Notary Public in and for said County and State.

(SEAL)
My Commission expires,
July 26, 1926.

RECORDED AT REQUEST OF City Clerk Jan. 12 1926 at 15 Min. past 3 o'clock P.M. In Book No. 1162 Page 144 of Deeds, Records of San Diego County, Calif.

JOHN H. FERRY, County Recorder
By S. A. WEED, Deputy.

I HEREBY CERTIFY that the above and foregoing is a full, true and correct copy of Right of Way Contract from Edna Leggans and James Grant Nance, to the City of San Diego, California, being Document No. 183717.

ALLEN H. WRIGHT
City Clerk of the City of San Diego, California.

By August M. Weststrom Deputy.

GRANT DEED

EVA P. DALE and G. S. DALE, Wife and Husband for and in consideration of the sum of TEN AND NO/100 DOLLARS, do hereby grant to CITY OF SAN DIEGO all that real property situated in City of San Diego, County of San Diego, State of California, bounded and described as follows:

The West fifteen (15) feet of the South one hundred fifty (150) feet of Lot Nine (9), Block Five (5) of Golden Park, except the North fifty feet of the South one hundred (100) feet of said lot, in the City of San Diego, County of San Diego, State of California, according to official map thereof now on file, to be used for street purposes.

To Have and to Hold the above granted and described premises unto the said Grantee heirs and assigns forever

Witness our hands and seals this 14th day of October, 1924.

EVA P. DALE (SEAL)
G. H. DALE (SEAL)

State of California)
County of San Diego) ss.

On this 14th day of October, 1924, before me, L. McCagg a Notary Public, in and for said County and State, personally appeared EVA P. DALE and G. S. DALE, known to me to be the persons whose names are subscribed to the foregoing instrument, and acknowledged to me that they executed the same.

Witness my hand and Official Seal, the day and year in this certificate first above written.

L. McCAGG
Notary Public in and for said County and State

RECORDED AT REQUEST OF Gtee NOV. 5 1924 at 48 Min. past 12 o'clock P.M. In Book No. 1038 Page 251 of Deeds, Records of San Diego County, Calif.

JOHN H. FERRY, County Recorder
By L. B. WOODARD, Deputy.

RECORDED AT REQUEST OF City Clerk Dec. 22 1925 at 40 Min. past 3 o'clock P.M. In Book No. 1161 Page 47 of Deeds, Records of San Diego County, Calif.

JOHN H. FERRY, County Recorder
By N. C. PARSONS, Deputy.

I HEREBY CERTIFY that the above and foregoing is a full, true and correct copy of Grant Deed, from Eva P. Dale and G. S. Dale, to the City of San Diego, California, being Document No. 182896.

ALLEN H. WRIGHT  
City Clerk of the City of San Diego, California.

By August M. Wadstrom Deputy

SUBORDINATION AGREEMENT

THIS AGREEMENT made this 29th day of December 1925 between the SOUTHERN TITLE GUARANTY COMPANY, a corporation, trustee under the trust hereinafter described, party of the first part and the City of San Diego, a municipal corporation, party of the second part, WITNESSETH:

THAT, WHEREAS, said Trustee is the legal owner of all that property situated in the City of San Diego, County of San Diego, State of California, covered by the deed of trust hereinafter described; and

WHEREAS, THE CITY OF SAN DIEGO, for the benefit and improvement of said property, is laying, constructing and maintaining, or intending to lay, construct and maintain a sewer pipe line through, along and across all of the said property; and,

WHEREAS, it is a condition precedent to the laying, construction, maintenance and operation of said sewer pipe line, that an easement and right of way for same shall be and remain upon said property prior and superior to the terms and conditions incorporated in said deed of trust, and,

WHEREAS, all the owners of the equitable interests under said mentioned Deed of Trust, have each granted an easement and right of way to the party of the second part, as follows:

Trust deed dated October 28, 1924, made by Edna Leggans and James Grant Nance securing one promissory note for the sum of Sixteen Hundred and no/100 Dollars recorded December 3, 1924, in Book 1035 page 457, et seq., of Deeds.

The easement conveyed being through, along and across the East three (3) feet of the South Thirty-seven and one-half (37 1/2) feet of the North Seventy-five (75) feet of Lot 1, Block 29, Normal Heights.

The foregoing being recorded as aforesaid in the County Recorder's Office of the County of San Diego, State of California.

NOW, THEREFORE, THIS AGREEMENT WITNESSETH:

That, in consideration of the premises, the sum of One Dollar (\$1.00) to it paid by the party of the second part, receipt whereof is hereby acknowledged, and in further consideration of the benefits derived from the construction, maintenance and operation of said sewer pipe line, said Party of the First Part HEREBY SUBORDINATES ALL OF ITS RIGHT, TITLE AND INTEREST under said Trust Deed above mentioned to the right of way and easement heretofore conveyed to the Party of the Second Part, upon the designated portion of the property covered by such Trust Deed, so that said right of way and easement shall be and remain prior and superior to any and all the terms and conditions contained in or provided by said Deed of Trust hereinabove referred to.

IN WITNESS WHEREOF, the Party of the First Part has caused this instrument to be signed by its Vice President and Ass't Secretary, and its corporate seal to be affixed hereto, the day and year in this instrument first above written.

SOUTHERN TITLE GUARANTY COMPANY,  
By, E. E. HUBBELL  
Vice-President.

(SEAL) Attest: H. E. CRANE  
A. Secretary.

State of California,) ) ss.  
County of San Diego,)

On this 29th day of December 1925, before me, E. H. Holmboe, a Notary Public in and for said County and State, personally appeared E. E. Hubbell, known to me to be the Vice President and H. E. Crane, known to me to be the Assistant Secretary of the corporation that executed the within instrument, known to me to be the persons who executed the within instrument on behalf of the corporation within named, and acknowledged to me that they executed the same.

Witness my hand and Official Seal the day and year in this certificate first above written.

My Commission expires, (SEAL) E. H. HOLMBOE  
July 28, 1929

RECORDED AT REQUEST OF City Clerk Jan. 12, 1926 at 15 Min. past 3 o'clock P.M. In Book No. 1152 Page 283 of Deeds, Records of San Diego County, Calif.

JOHN H. FERRY, County Recorder  
By S. A. WEED, Deputy.

I HEREBY CERTIFY that the above and foregoing is a full, true and correct copy of Subordination Agreement, from Southern Title Guaranty Company, to the City of San Diego, California, being Document No. 183718.

ALLEN H. WRIGHT  
City Clerk of the City of San Diego, California.

By August M. Wadstrom Deputy.

E A S E M E N T

We, Oscar J. Kendall and Lena Kendall, husband and wife, for and in consideration of the benefits to accrue by the location and construction of a concrete drain pipe by The City of San Diego, California, through and across the property hereinafter, described, hereby grant to The City of San Diego, a municipal corporation in the County of San Diego, State of California, an easement and right of way for the construction and maintenance of a drain pipe through, along and across all that certain real property, situated in the City of San Diego, County of San Diego, State of California, described as follows:

The South One and one-half feet of the North One-half of Redwood Street closed to public use by action of the Common Council of said City, lying adjoining and contiguous to the East 60 feet of Lot G, Block 361, Horton's Addition, according to Map thereof filed in the Office of the County Recorder of said San Diego County.

TO HAVE AND TO HOLD the above granted and described easement unto the said grantee, its successors and assigns, forever, as a right of way for the construction and maintenance of a drain pipe. Concrete.

WITNESS our hands and seals this 21st day of December, 1925.

OSCAR J. KENDALL (SEAL)  
LENA KENDALL (SEAL)

State of California,) ) ss.  
County of San Diego,)

On this 21st day of December, 1925, before me, E. H. Holmboe, a Notary Public in and for said County and State, residing therein, duly commissioned and sworn, personally appeared Oscar J. Kendall and Lena Kendall, personally known to me to be the persons whose names are subscribed to the within instrument and they duly acknowledged to me that they executed the same.

Witness my hand and Official Seal the day and year in this certificate first above written.

(SEAL) E. H. HOLMBOE  
Notary Public in and for said County and State  
My Commission expires,  
July 28, 1929.

RECORDED AT REQUEST OF City Clerk Jan. 12 1926 at 15 Min. past 3 o'clock P.M.  
In Book No. 1154 Page 309 of Deeds, Records of San Diego County, Calif.

JOHN H. FERRY, County Recorder  
By S. A. WEED, Deputy.

I HEREBY CERTIFY that the above and foregoing is a full, true and correct copy of Easement, from Oscar J. Kendall and Lena Kendall, being Document No. 183720.

ALLEN H. WRIGHT  
City Clerk of the City of San Diego, California.

By *August M. Wadstrom* Deputy.

#### RIGHT OF WAY CONTRACT

I, Nelson L. Coleman, for and in consideration of the benefits to accrue by the location and construction of a sewer line by the City of San Diego, California, through and across the property hereinafter described, and in consideration of the sum of One Dollar (\$1.00), to me in hand paid, the receipt whereof is hereby acknowledged, do hereby grant to the City of San Diego, a municipal corporation in the County of San Diego, State of California, an easement and right of way for the construction and maintenance of a line of sewers through, along and across all that certain real property, situate in the City of San Diego, County of San Diego, State of California, particularly described as follows, to-wit:

The East three feet of the North 48 feet of the South 143 feet of Lot 2, Block 28, Normal Heights, according to Map thereof No. 985, filed in the Office of the County Recorder of said San Diego County.

Said property is the separate property of the grantor herein.

To Have and to Hold the above granted and described right of way unto the said City of San Diego, its successors and assigns forever, as a right of way for a sewer pipe line and appurtenances.

In Witness Whereof I have hereunto set my hand and seal this 16th day of December, 1925.

NELSON L. COLEMAN (SEAL)

STATE OF CALIFORNIA,  
COUNTY OF SAN DIEGO,) ss.

On this 16th day of December, 1925, before me, E. H. Holmboe a Notary Public in and for the said County of San Diego, State of California, residing therein, duly commissioned and sworn, personally appeared Nelson L. Coleman personally known to me to be the person whose name is subscribed to the within instrument, and he duly acknowledged to me he executed the same.

In Witness Whereof, I have hereunto set my hand and affixed my official seal, at my office in the County of San Diego, the day and year in this certificate first above written.

(SEAL) E. H. HOLMBOE  
Notary Public in and for the County of San Diego,  
State of California.  
My Commission expires  
July 28, 1929.

RECORDED AT REQUEST OF City Clerk Jan. 12 1926 at 15 Min. past 3 o'clock P.M. In  
Book No. 1165 Page 168 of DEEDS, Records of San Diego County, Calif.

JOHN H. FERRY, County Recorder  
By F. A. WEED, Deputy.

I HEREBY CERTIFY that the above and foregoing is a full, true and correct copy of Right of Way Contract, from Nelson L. Coleman, to the City of San Diego, California, being Document No. 183722.

ALLEN H. WRIGHT  
City Clerk of the City of San Diego, California.

By *August M. Wadstrom* Deputy

#### QUITCLAIM EASEMENT

COLEMAN MORTGAGE COMPANY, a corporation, for and in consideration of One Dollar does hereby Remise, Release and Quitclaim to The City of San Diego, a Municipal Corporation, in the County of San Diego, State of California, an easement and right of way for the construction and maintenance of a sewer pipe line and appurtenances, through, along and across, all that real property situated in the City of San Diego, County of San Diego, State of California, bounded and described as follows:

The East three feet of the North fifty-five feet of the South One Hundred thirty-five feet of the West Ninety-five feet of Lot 2, Block 29, Normal Heights, according to Map thereof No. 985, filed in the Office of the County Recorder of San Diego County, California.

To Have and To Hold the above Quitclaimed and described easement unto the said grantee, its successors and assigns forever as a right of way for the construction and maintenance of a sewer pipe line and appurtenances.

IN WITNESS WHEREOF: said Corporation has caused this instrument to be executed by its proper officers and its corporate seal affixed this 16th day of December 1925.

COLEMAN MORTGAGE COMPANY,  
By N. L. COLEMAN, President  
(SEAL) Attest: M. D. DeMUTH, Secretary.

STATE OF CALIFORNIA,  
County of San Diego,) ss.

On this 16th day of December A.D. Nineteen Hundred and Twenty Five before me, E. H. Holmboe a Notary Public in and for said County, residing therein, duly commissioned and sworn, personally appeared N. L. Coleman known to me to be the President and M. D. DeMUTH known to me to be the Secretary of the Corporation that executed the within instrument, known to me to be the persons who executed the within instrument on behalf of

the Corporation within named, and acknowledged to me that such Corporation executed the same.

In Witness Whereof, I have hereunto set my hand and affixed my Official Seal, in the County of San Diego, State of California, the day and year in this certificate first above written.

(SEAL)  
My Commission Expires  
July 28, 1929.

E. H. HOLMBOE  
Notary Public in and for the County of San Diego,  
State of California

RECORDED AT REQUEST OF City Clerk Jan. 12 1926 at 15 Min. past 3 o'clock P.M.  
In Book No. 1154 Page 307 of Deeds, Records of San Diego County, Calif.

JOHN H. FERRY, County Recorder  
By S. A. WEED, Deputy.

I HEREBY CERTIFY that the above and foregoing is a full, true and correct copy of Quitclaim Easement, from Coleman Mortgage Company, to the City of San Diego, California, being Document No. 183724.

ALLEN H. WRIGHT  
City Clerk of the City of San Diego, California.

By *August M. Wadstrom* Deputy.

RIGHT OF WAY CONTRACT

B. J. and Ingeborg Carteri, husband and wife, for and in consideration of the benefits to accrue by the location and construction of a sewer line by the City of San Diego, California, through and across the property hereinafter described, and in consideration of the sum of One Dollar (\$1.00), to us in hand paid, the receipt whereof is hereby acknowledged, do hereby grant to the City of San Diego, a municipal corporation in the County of San Diego, State of California, an easement and right of way for the construction and maintenance of a line of sewers through, along and across all that certain real property, situate in the City of San Diego, County of San Diego, State of California, particularly described as follows, to-wit:

The East Three feet of the North fifty-five feet of the South One Hundred Thirty-five feet of the West Ninety-five feet of Lot 2, Block 29, Normal Heights, according to Map thereof No. 985, filed in the Office of the County Recorder of said San Diego County, Also, The East three feet of the North 48 feet of the South 143 feet of Lot 2, Block 28, Normal Heights, according to Map thereof No. 985, filed in the Office of the County Recorder of said San Diego County.

To Have and to Hold the above granted and described right of way unto the said City of San Diego, its successors and assigns forever, as a right of way for a sewer pipe line and appurtenances.

In Witness Whereof we have hereunto set our hands and seals this 11th day of December, 1925.

B. J. CARTERI (SEAL)  
INGEBORG CARTERI (SEAL)

STATE OF CALIFORNIA,)  
COUNTY OF SAN DIEGO,) ss.

On this 12th day of December, 1925, before me E. H. Holmboe a Notary Public in and for the said County of San Diego, State of California, residing therein, duly commissioned and sworn, personally appeared B. J. Carteri and Ingeborg Carteri personally known to me to be the persons whose names are subscribed to the within instrument, and they duly acknowledged to me they executed the same.

In Witness Whereof, I have hereunto set my hand and affixed my official seal, at my office in the County of San Diego, the day and year in this certificate first above written.

(SEAL)  
My Commission expires  
July 28, 1929.

E. H. HOLMBOE  
Notary Public in and for the County of San Diego,  
State of California.

RECORDED AT REQUEST OF City Clerk Jan. 12 1926 at 15 Min. past 3 o'clock P.M.  
In Book No. 1154 Page 306 of Deeds, Records of San Diego County, Calif.

JOHN H. FERRY, County Recorder  
By S. A. WEED, Deputy.

I HEREBY CERTIFY that the above and foregoing is a full, true and correct copy of Right of Way Contract, from B. J. Carteri and Ingeborg Carteri, to the City of San Diego, California, being Document No. 183726.

ALLEN H. WRIGHT  
City Clerk of the City of San Diego, California.

By *August M. Wadstrom* Deputy.

RIGHT OF WAY CONTRACT

Ignaz and Marie Weber, husband and wife, for and in consideration of the benefits to accrue by the location and construction of a sewer line by the City of San Diego, California, through and across the property hereinafter described, and in consideration of the sum of One Dollar (\$1.00), to us in hand paid, the receipt whereof is hereby acknowledged, do hereby grant to the City of San Diego, a municipal corporation in the County of San Diego, State of California, an easement and right of way for the construction and maintenance of a line of sewers through, along and across all that certain real property, situate in the City of San Diego, County of San Diego, State of California, particularly described as follows, to-wit:

The northeasterly five feet of Lot 6, Block A, Resubdivision of Villa Lots 1 to 11, Normal Heights, according to Map thereof No. 1155, filed in the Office of the County Recorder of said San Diego County.

To Have and to Hold the above granted and described right of way unto the said City of San Diego, its successors and assigns forever, as a right of way for a sewer pipe line.

In Witness Whereof we have hereunto set our hands and seals this Sixth day of October, 1925.

IGNAZ WEBER (SEAL)  
MARIE WEBER (SEAL)

STATE OF CALIFORNIA,)  
COUNTY OF SAN DIEGO,) ss.

On this Sixth day of October, 1925, before me E. H. Holmboe a Notary Public in and for the said County of San Diego, State of California, residing therein, duly commissioned and sworn, personally appeared Ignaz Weber and Marie Weber, personally known to me to be the persons whose names are subscribed to the within instrument, and they duly acknowledged to me they executed the same.

In Witness Whereof, I have hereunto set my hand and affixed my official seal, at my office in the County of San Diego, the day and year in this certificate first above written.

(SEAL) My Commission expires July 28, 1929. E. H. HOLMBOE Notary Public in and for the County of San Diego, State of California.

RECORDED AT REQUEST OF City Clerk Jan. 12 1926 at 15 Min. past 3 o'clock P.M. In Book No. 1169 Page 97 of DEEDS, Records of San Diego County, Calif.

JOHN H. FERRY, County Recorder By S. A. WEED, Deputy.

I HEREBY CERTIFY that the above and foregoing is a full, true and correct copy of Right of Way Contract from Ignaz Weber and Marie Weber, to the City of San Diego, California, being Document No. 183728.

ALLEN H. WRIGHT City Clerk of the City of San Diego, California.

By August M. Wadstrom Deputy.

SUBORDINATION AGREEMENT

THIS AGREEMENT, made this 10th day of December 1925, between the SOUTHERN TITLE GUARANTY COMPANY, a corporation, Trustee under the Trust hereinafter described, party of the First Part, and The City of San Diego, a municipal corporation, Party of the Second Part, WITNESSETH:

THAT, WHEREAS, said Trustee is the legal owner of all the property situated in the City of San Diego, County of San Diego, State of California, covered by the Deed of Trust hereinafter described; and

WHEREAS, THE CITY OF SAN DIEGO, for the benefit and improvement of said property is laying, constructing and maintaining, or intending to lay, construct and maintain a sewer pipe line through, along and across all of the said property; and,

WHEREAS, it is a condition precedent to the laying, construction, maintenance and operation of said sewer pipe line that an easement and right of way for same shall be and remain upon said property prior and superior to the terms and conditions incorporated in said Deed of Trust; and,

WHEREAS, all the owners of the equitable interests under said mentioned Deed of Trust have granted an easement and right of way to the Party of the Second Part, as follows:

Trust Deed: Dated April 15, 1925, made by Ignaz Weber and Marie Weber, husband and wife, securing one promissory note for the sum of Twenty-six Hundred Fifty Dollars, recorded, August 17, 1925, in Book 1119, page 186 et seq., of Deeds.

The easement conveyed being through, along and across the northeasterly five (5) feet of Lot Six (6), Block A, Resubdivision of Villa Lots 1 to 11, Normal Heights, according to Map thereof No. 1155, filed in the Office of said County Recorder of San Diego County, State of California.

NOW THEREFORE, THIS AGREEMENT WITNESSETH:

That, in consideration of the premises, the Sum of One Dollar (\$1.00) to it paid by the Party of the Second Part, receipt whereof is hereby acknowledged, and in further consideration of the benefits derived from the construction, maintenance and operation of said sewer pipe line, said Party of the First Part hereby SUBORDINATES ALL OF ITS RIGHT, TITLE AND INTEREST under the said Trust Deed above mentioned to the right of way and easement heretofore conveyed to the Party of the Second Part, upon the designated portion of the property covered by such Trust Deed, so that said right of way and easement shall be and remain prior and superior to any and all of the terms and conditions contained in or provided by the said Deed of Trust hereinabove referred to.

IN WITNESS WHEREOF, the party of the First Part has caused this instrument to be signed by its Vice President and its Secretary, and its corporate seal to be affixed the day and year in this instrument first above written.

SOUTHERN TITLE GUARANTY CO. By E. E. HUBBELL, Vice-President (SEAL) Attest: R. S. REED, Secretary.

State of California,) County of San Diego,) ss.

On this 10th day of December 1925, before me, E. H. Holmboe, a Notary Public in and for said County, personally appeared E. E. Hubbell, known to me to be the Vice President and R. S. Reed, known to me to be the Secretary of the corporation that executed the within instrument, known to me to be the persons who executed the within instrument on behalf of the corporation therein named, and acknowledged to me that such corporation executed the same.

Witness my hand and Official Seal the day and year in this certificate first above written.

(SEAL) E. H. HOLMBOE Notary Public in and for the County of San Diego, State of California.

RECORDED AT REQUEST OF City Clerk Jan. 12 1926 at 15 Min. past 3 o'clock P.M. In Book No. 1152 Page 284 of Deeds, Records of San Diego County, Calif.

JOHN H. FERRY, County Recorder By S. A. WEED, Deputy

I HEREBY CERTIFY that the above and foregoing is a full, true and correct copy of Subordination Agreement, from the Southern Title Guaranty Co., to the City of San Diego, California, being Document No. 183729.

ALLEN H. WRIGHT City Clerk of the City of San Diego, California.

By August M. Wadstrom Deputy.

RIGHT OF WAY CONTRACT

I, Ed. A. Sears, a widower, for and in consideration of the benefits to accrue by the location and construction of a sewer line by the City of San Diego, California,

through and across the property hereinafter described, and in consideration of the sum of One Dollar (\$1.00), to me in hand paid, the receipt whereof is hereby acknowledged, do hereby grant to the City of San Diego, a municipal corporation in the County of San Diego, State of California, an easement and right of way for the construction and maintenance of a line of sewers through, along and across all that certain real property, situate in the City of San Diego, County of San Diego, State of California, particularly described as follows, to-wit:

The North Four feet of Lots 2 and 9, Block 150, Roseville, according to Map thereof made by James Pascoe in 1869, filed in the Office of the County Recorder as Map No. 165.

To Have and to Hold the above granted and described right of way unto the said City of San Diego, its successors and assigns forever, as a right of way for a sewer pipe line.

In Witness whereof I have hereunto set my hand and seal this 7th day of December, 1925.

ED. A. SEARS (SEAL)

STATE OF CALIFORNIA,) ss.  
COUNTY OF SAN DIEGO,)

On this 7th day of December, 1925, before me E. H. Holmboe a Notary Public in and for the said County of San Diego, State of California, residing therein, duly commissioned and sworn, personally appeared Ed. A. Sears personally known to me to be the person whose name is subscribed to the within instrument, and he duly acknowledged to me he executed the same.

In Witness whereof, I have hereunto set my hand and affixed my official seal, at my office in the County of San Diego, the day and year in this certificate first above written.

(SEAL) My Commission expires July 28, 1929. E. H. HOLMBOE Notary Public in and for the County of San Diego, State of California.

RECORDED AT REQUEST OF City Clerk Jan. 12 1926 at 15 Min. past 3 o'clock P.M. In Book No. 1152 Page 279 of Deeds, Records of San Diego County, Calif.

JOHN H. FERRY, County Recorder  
By S. A. WEED, Deputy.

I HEREBY CERTIFY that the above and foregoing is a full, true and correct copy of Right of Way Contract, from Ed. A. Sears, to the City of San Diego, California, being Document No. 183731.

ALLEN H. WRIGHT  
City Clerk of the City of San Diego, California.

By August M. Wadstrom Deputy.

SUBORDINATION AGREEMENT

THIS AGREEMENT made this 8th day of December 1925 between UNION TRUST COMPANY OF SAN DIEGO, a corporation, Trustee under the Trust herein described, party of the First Part, and The City of San Diego, a municipal corporation, Party of the Second Part, WITNESSETH: That Whereas, said Trustee is the legal owner of all that property situated in the City of San Diego, County of San Diego, State of California, covered by the deed of trust hereinafter described; and

WHEREAS, THE CITY OF SAN DIEGO, for the benefit and improvement to said property is laying, constructing and maintaining, or intending to lay, construct and maintain a sewer pipe line through, along and across all of the said property; and,

WHEREAS, it is a condition precedent to the laying, construction, maintenance and operation of said sewer pipe line that an easement and right of way for same shall be and remain upon said property prior and superior to the terms and conditions incorporated in said deed of trust; and,

WHEREAS, all the owners of the equitable interests under said mentioned Deed of Trust has each granted an easement and right of way to the Party of the Second Part, as follows:

Trust Deed: Dated August 10, 1918, made by Ed A. and Mary E. Sears, in favor of The First National Bank of San Diego, a corporation, securing one promissory note for the sum of \$950.00 recorded August 30, 1918, in Book 756, page 99, et seq., of Deeds;

The easement conveyed being through, along and across the Northwesterly Four feet of Lots 2 and 9, Block 150, Roseville.

All the foregoing being recorded as aforesaid in the County Recorder's Office of the County of San Diego, State of California.

NOW THEREFORE, THIS AGREEMENT WITNESSETH:

That, in consideration of the premises, the sum of ONE DOLLAR (\$1.00) to it paid by the party of the Second Part, receipt whereof is hereby acknowledged, and in further consideration of the benefits derived from the construction, maintenance and operation of said sewer pipe line, said Party of the First Part hereby SUBORDINATES ALL OF ITS RIGHT, TITLE AND INTEREST under said Trust Deed above mentioned to the right of way and easement heretofore conveyed to the Party of the Second Part, upon the designated portion of the property covered by said Trust Deed, so that said right of way and easement shall be and remain prior and superior to any and all of the terms and conditions contained in or provided by the Deed of Trust hereinabove referred to.

IN WITNESS WHEREOF, the Party of the First Part has caused this instrument to be signed by its Vice President and Assistant Secretary, and its corporate seal to be affixed hereto, the day and year in this instrument first above written.

UNION TRUST COMPANY OF SAN DIEGO  
Party of the First Part  
By, C. H. ENGLISH, Vice-President  
J. L. BOLLING, Assistant-Secretary

(SEAL) Attest:

State of California,) ss.  
County of San Diego,)

On this 9th day of December 1925, before me, Lulu McFarland, a Notary Public in and for said County and State, personally appeared C. H. English known to me to be the Vice President and J. L. Bolling known to me to be the Asst. Secretary of the corporation that executed the within instrument, known to me to be the persons who executed the within instrument on behalf of the corporation therein named, and acknowledged to me that such corporation executed the same.

(SEAL) LULU MCFARLAND Notary Public in and for the County of San Diego, State of California.

RECORDED AT REQUEST OF City Clerk Jan. 12 1926 at 15 Min. past 3 o'clock P.M.  
In Book No. 1169 Page 95 of DEEDS, Records of San Diego County, Calif.

JOHN H. FERRY, County Recorder  
By S. A. WEED, Deputy.

I HEREBY CERTIFY that the above and foregoing is a full, true and correct copy of Subordination Agreement, from Union Trust Company, with the City of San Diego, California, being Document No. 183732.

ALLEN H. WRIGHT

City Clerk of the City of San Diego, California.

By *August M. Wadstrom* Deputy

QUITCLAIM EASEMENT

Security Commercial & Savings Bank of San Diego, a corporation, for and in consideration of One Dollar does hereby remise, release and quitclaim to The City of San Diego, a Municipal Corporation, in the County of San Diego, State of California, an easement and right of way for the construction and maintenance of a drain pipe, through, along and across all that real property situated in the City of San Diego, County of San Diego, State of California, bounded and described as follows:

The South Four (4) feet of the West Thirty-two (32) feet of Lot Ten (10), Block Ten (10), Brookes' Addition, according to Map thereof filed in the Office of the County Clerk of said San Diego County.

To Have and To Hold the above granted and described easement unto the said grantee, its successors and assigns forever as a right of way for the construction and maintenance of a drain pipe.

IN WITNESS WHEREOF: said Corporation has caused this instrument to be executed by its proper officers and its corporate seal affixed this 10th day of December, 1925.

SECURITY COMMERCIAL & SAVINGS BANK  
OF SAN DIEGO

By J. W. DONOHUE, Vice President

(SEAL) Attest: O. E. DARNALL, Secretary

STATE OF CALIFORNIA,) ss.  
County of San Diego,)

On this 10th day of December A. D. Nineteen Hundred and twenty five before me, P. W. Browning, a Notary Public in and for said County, residing therein, duly commissioned and sworn, personally appeared J. W. Donohue, known to me to be the Vice-President, and O. E. Darnall known to me to be the Secretary of the Corporation that executed the within instrument, known to me to be the persons who executed the within instrument on behalf of the Corporation within named, and acknowledged to me that such Corporation executed the same.

In Witness Whereof, I have hereunto set my hand and affixed my Official Seal, in the County of San Diego, State of California, the day and year in this certificate first above written.

P. W. BROWNING

(SEAL)  
My Commission Expires  
January 17th, 1928.

Notary Public in and for the County of San Diego,  
State of California.

RECORDED AT REQUEST OF City Clerk Jan. 12 1926 at 15 Min. past 3 o'clock P.M.  
In Book No. 1152 Page 280 of Deeds, Records of San Diego County, Calif.

JOHN H. FERRY, County Recorder  
By S. A. WEED, Deputy.

I HEREBY CERTIFY that the above and foregoing is a full, true and correct copy of Quitclaim Easement, from Security Commercial & Savings Bank of San Diego, to the City of San Diego, California, being Document No. 183734.

ALLEN H. WRIGHT

City Clerk of the City of San Diego, California.

By *August M. Wadstrom* Deputy.

RIGHT OF WAY CONTRACT

We, Alfred Sander and Martha Sander, husband and wife, for and in consideration of the benefits to accrue by the location and construction of a drain pipe by the City of San Diego, California, through and across the property hereinafter described, and in consideration of the sum of One Dollar (\$1.00), to us in hand paid, the receipt whereof is hereby acknowledged, do hereby grant to the City of San Diego, a municipal corporation in the County of San Diego, State of California, an easement and right of way for the construction and maintenance of a drain pipe through, along and across all that certain real property, situate in the City of San Diego, County of San Diego, State of California, particularly described as follows, to-wit:

The South Four (4) feet of the West Thirty-two (32) feet of Lot Ten (10), Block Ten (10), Brookes Addition, according to Map thereof filed in the Office of the County Recorder of San Diego County, California.

To Have and to Hold the above granted and described right of way unto the said City of San Diego, its successors and assigns forever, as a right of way for a drain pipe.

In Witness Whereof we have hereunto set our hands and seals this 8th day of December, 1925.

ALFRED SANDER

(SEAL)

MARTHA SANDER

(SEAL)

STATE OF CALIFORNIA,) ss.  
COUNTY OF SAN DIEGO,)

On this 8th day of December, 1925, before me E. H. Holmboe a Notary Public in and for the said County of San Diego, State of California, residing therein, duly commissioned and sworn, personally appeared Alfred Sander and Martha Sander personally known to me to be the persons whose names are subscribed to the within instrument, and they duly acknowledged to me they executed the same.

In Witness Whereof, I have hereunto set my hand and affixed my official seal, at my office in the County of San Diego, the day and year in this certificate first above written.

E. H. HOLMBOE

(SEAL)  
My Commission expires  
July 28, 1929.

Notary Public in and for the County of San Diego,  
State of California.

RECORDED AT REQUEST OF City Clerk Jan. 12 1926 at 15 Min. past 3 o'clock P.M.  
In Book No. 1152 Page 276 of Deeds, Records of San Diego County, Calif.

JOHN H. FERRY, County Recorder  
By S. A. WEED, Deputy.

I HEREBY CERTIFY that the above and foregoing is a full, true and correct copy of Right of Way Contract, from Alfred Sander and Martha Sander, to the City of San Diego, California, being Document No. 183735.

ALLEN H. WRIGHT  
City Clerk of the City of San Diego, California.

By *August M. Hadstrom* Deputy

EASEMENT Patrick F. & Maud W. O'Rourke

FOR AND IN CONSIDERATION of the benefits to accrue by the location and construction of a drain pipe by The City of San Diego, California, through and across the property hereinafter described, hereby grant to The City of San Diego, a municipal corporation in the County of San Diego, State of California, an easement and right of way for the construction and maintenance of a drain pipe through, along and across all that certain real property, situated in the City of San Diego, County of San Diego, State of California, described as follows:

The North one and one-half feet of the South One Half of Redwood Street closed to public use by action of the Common Council of said city, lying adjoining and contiguous to the East 60 feet of Lot L, Block 350, Horton's Addition, according to Map thereof filed in the Office of the County Recorder of said San Diego County.

TO HAVE AND TO HOLD the above granted and described easement unto the said grantee, its successors and assigns forever, as a right of way for the construction and maintenance of a drain pipe.

Witness our hands this 21st day of December, 1925.

MAUD W. O'ROURKE  
PATRICK F. O'ROURKE

State of California,) )  
County of San Diego,) ss.

On this 21st day of December, 1925, before me, E. H. Holmboe, a Notary Public in and for said County and State, residing therein, duly commissioned and sworn, personally appeared Patrick F. O'Rourke and Maud W. O'Rourke, personally known to me to be the persons whose names are subscribed to the within instrument and they duly acknowledged to me that they executed the same.

Witness my hand and Official Seal the day and year first above written.

E. H. HOLMBOE

Notary Public in and for said County and State

(SEAL)  
My Commission expires,  
July 28, 1929.

RECORDED AT REQUEST OF City Clerk Jan. 12 1926 at 15 Min. past 3 o'clock P.M.  
In Book No. 1162 Page 147 of Deeds, Records of San Diego County, Calif.

JOHN H. FERRY, County Recorder  
By S. A. WEED, Deputy.

I HEREBY CERTIFY that the above and foregoing is a full, true and correct copy of Easement, from Patrick F. O'Rourke and Maud W. O'Rourke, to the City of San Diego, California, being Document No. 183737.

ALLEN H. WRIGHT  
City Clerk of the City of San Diego, California.

By *August M. Hadstrom* Deputy

QUITCLAIM EASEMENT

SOUTHERN TRUST AND COMMERCE BANK, a corporation, for and in consideration of One Dollar, does hereby remise, release and quitclaim to The City of San Diego, a Municipal Corporation, in the County of San Diego, State of California, an easement and right of way for the construction and maintenance of a drain pipe through, along and across, all that real property situated in the City of San Diego, County of San Diego, State of California, bounded and described as follows:

The North One and one-half feet of the South one-half of Redwood Street closed to public use by action of the Common Council of said city, lying adjoining and contiguous to the East 60 feet of Lot L, Block 350, Horton's Addition, according to Map thereof filed in the Office of the County Recorder of said San Diego County.

To Have and To Hold the above quitclaimed and described easement unto the said grantee, its successors and assigns forever as a right of way for a drain pipe.

IN WITNESS WHEREOF: said Corporation has caused this instrument to be executed by its proper officers and its corporate seal affixed this 21st day of December 1925.

SOUTHERN TRUST & COMMERCE BANK  
By GEO. BURNHAM, Vice President

Attest: P. R. JENNINGS, Asst. Secretary

(SEAL)  
STATE OF CALIFORNIA,) )  
County of San Diego,) ss.

On this 21st day of December A.D. Nineteen Hundred and Twenty-five before me, Gertrude Porter a Notary Public in and for said County, residing therein, duly commissioned and sworn, personally appeared Geo. Burnham known to me to be the Vice President, and P. R. Jennings known to me to be the Asst. Secretary of the Corporation that executed the within instrument, known to me to be the persons who executed the within instrument on behalf of the Corporation within named, and acknowledged to me that such Corporation executed the same.

In Witness Whereof, I have hereunto set my hand and affixed my Official Seal, in the County of San Diego, State of California, the day and year in this certificate first above written.

GERTRUDE PORTER

Notary Public in and for the County of San Diego,  
State of California.

(SEAL)  
My Commission Expires,  
Aug. 1st, 1929.

RECORDED AT REQUEST OF City Clerk Jan. 12 1926 at 15 Min. past 3 o'clock P.M.  
In Book No. 1152 Page 281 of Deeds, Records of San Diego County, Calif.

JOHN H. FERRY, County Recorder.  
By S. A. WEED, Deputy.

I HEREBY CERTIFY that the above and foregoing is a full, true and correct copy of Quitclaim Easement, from Southern Trust & Commerce Bank, to the City of San Diego, California, being Document No. 183738.



ALLEN H. WRIGHT  
City Clerk of the City of San Diego, California.

By *August M. Hadstrom* Deputy.

QUITCLAIM EASEMENT

SOUTHERN TRUST AND COMMERCE BANK, a corporation, for and in consideration of One Dollar, does hereby remise, release and quitclaim to The City of San Diego, a Municipal Corporation, in the County of San Diego, State of California, an easement and right of way through, along and across all that real property situated in the City of San Diego, County of San Diego, State of California, bounded and described as follows:

The West three feet of the North Fifty feet of the South One Hundred fifty feet of Lot 8, Block 26, Normal Heights, according to Map thereof No. 985, filed in the Office of the County Recorder of said San Diego County.

To Have and To Hold the above quitclaimed and described easement unto the said grantee, its successors and assigns forever as a right of way for a sewer pipe line and appurtenances.

IN WITNESS WHEREOF: said Corporation has caused this instrument to be executed by its proper officers and its corporate seal affixed this 16th day of December 1925.

SOUTHERN TRUST & COMMERCE BANK  
By GEO. BURNHAM, Vice President.

(SEAL) Attest: P. R. JENNINGS, Asst. Secretary

STATE OF CALIFORNIA,) ss.  
County of San Diego,)

On this 16th day of December A. D. Nineteen Hundred and Twenty-five before me, Gertrude Porter a Notary Public in and for said County, residing therein, duly commissioned and sworn, personally appeared Geo. Burnham known to me to be the Vice President, and P. R. Jennings known to me to be the Asst. Secretary of the Corporation that executed the within instrument, known to me to be the persons who executed the within instrument on behalf of the Corporation within named, and acknowledged to me that such Corporation executed the same.

In Witness Whereof, I have hereunto set my hand and affixed my Official Seal, in the County of San Diego, State of California, the day and year in this certificate first above written.

GERTRUDE PORTER

Notary Public in and for the County of San Diego,  
State of California.

(SEAL)  
My Commission Expires  
August 1st. 1929.

RECORDED AT REQUEST OF City Clerk Jan. 12 1926, at 15 Min. past 3 o'clock P.M.  
In Book No. 1152 Page 282 of Deeds, Records of San Diego County, Calif.

JOHN H. FERRY, County Recorder.  
By S. A. WEED, Deputy.

I HEREBY CERTIFY that the above and foregoing is a full, true and correct copy of Quitclaim Easement from Southern Trust & Commerce Bank, to the City of San Diego, California, being Document No. 183740.

ALLEN H. WRIGHT  
City Clerk of the City of San Diego, California.

By *August M. Hadstrom* Deputy

RIGHT OF WAY CONTRACT

We, William S. and Kathryn Milbery, husband and wife, for and in consideration of the benefits to accrue by the location and construction of a sewer line by the City of San Diego, California, through and across the property hereinafter described, and in consideration of the sum of One Dollar (\$1.00), to us in hand paid, the receipt whereof is hereby acknowledged, do hereby grant to the City of San Diego, a municipal corporation in the County of San Diego, State of California, an easement and right of way for the construction and maintenance of a line of sewers through, along and across all that certain real property, situate in the City of San Diego, County of San Diego, State of California, particularly described as follows, to-wit:

The West three feet of the North 50 feet of the South 150 feet of Lot 8, Block 26, Normal Heights, according to Map thereof No. 985, filed in the Office of the County Recorder of said San Diego County.

To Have and to Hold the above granted and described right of way unto the said City of San Diego, its successors and assigns forever, as a right of way for a sewer pipe line and appurtenances.

In Witness Whereof we have hereunto set our hands and seals this 14th day of December, 1925.

WILLIAM S. MILBERY (SEAL)  
KATHRYN MILBERY (SEAL)

STATE OF CALIFORNIA,) ss.  
COUNTY OF SAN DIEGO,)

On this 14th day of December, 1925, before me, E. H. Holmboe a Notary Public in and for the said County of San Diego, State of California, residing therein, duly commissioned and sworn, personally appeared William S. Milbery and Kathryn Milbery personally known to me to be the persons whose names are subscribed to the within instrument, and they duly acknowledged to me they executed the same.

In Witness Whereof, I have hereunto set my hand and affixed my official seal, at my office in the County of San Diego, the day and year in this certificate first above written.

E. H. HOLMBOE

Notary Public in and for the County of San Diego,  
State of California.

(SEAL)  
My Commission expires  
July 28, 1929.

RECORDED AT REQUEST OF City Clerk Jan. 12 1926 at 15 Min. past 3 o'clock P.M.  
In Book No. 1162 Page 146 of Deeds, Records of San Diego County, Calif.

JOHN H. FERRY, County Recorder  
By S. A. WEED, Deputy.

I HEREBY CERTIFY that the above and foregoing is a full, true and correct copy of Right of Way Contract, from William S. Milbery and Kathryn Milbery, to the City of San Diego, California, being Document No. 183741.

ALLEN H. WRIGHT  
City Clerk of the City of San Diego, California.

By *August M. Hadstrom* Deputy

GRANT DEED

We, Francis W. Collins and Flora A. Collins, husband and wife, for and in consideration of Ten and No/100 Dollars, do hereby grant to the City of San Diego, a municipal corporation, all that real property situated in the City of San Diego, County of San Diego, State of California, bounded and described as follows:

Lots Twenty-five (25) and Twenty-six (26) in Block Two (2) of Reed and Hubbell's Addition, according to the Map thereof No. 327, filed in the office of the Recorder of said County, June 30, 1886.

Witness our hands and seals this 12th day of November 1925.

SIGNED AND EXECUTED IN PRESENCE OF  
W. W. EASTON )

FRANCIS W. COLLINS (SEAL)  
FLORA A. COLLINS (SEAL)

STATE OF CALIFORNIA,  
COUNTY OF SAN DIEGO,) ss.

On this 12th day of November Nineteen Hundred and Twenty-five before me, Lou B. Mathews, a Notary Public in and for said County and State, residing therein, duly commissioned and sworn personally appeared Francis W. Collins and Flora A. Collins, husband and wife, known to me to be the persons described in and whose names are subscribed to the within instrument and acknowledged to me that they executed the same.

In Witness Whereof, I have hereunto set my hand and affixed my Official Seal, at my office, in said County of San Diego, State of California, the day and year in this certificate first above written.

(SEAL)

LOU B. MATHEWS  
Notary Public in and for the County of San Diego,  
State of California.

RECORDED AT REQUEST OF City Clerk Dec. 22 1925 at 19 Min. past 1 o'clock P.M.  
In Book No. 1125 Page 367 of DEEDS, Records of San Diego County, Calif.

JOHN H. FERRY, County Recorder  
By N. C. PARSONS, Deputy.

I HEREBY CERTIFY that the above and foregoing is a full, true and correct copy of Grant Deed, from Francis W. Collins and Flora A. Collins, to the City of San Diego, California, being Document No. 183034.

ALLEN H. WRIGHT  
City Clerk of the City of San Diego, California.

By *August M. Kadstrom* Deputy.

GRANT DEED

I, ELIZABETH C. CAMPBELL, for and in consideration of the sum of TEN DOLLARS, do hereby grant to CITY OF SAN DIEGO, a municipal corporation, all that real property situated in the City of San Diego, County of San Diego, State of California, bounded and described as follows:

The Southwesterly fifty-two and one-half (52½) feet of Lots One (1), Two (2), Three (3) and Four (4) in Block Fifty-three (53) of Ocean Beach, according to map thereof No. 279, filed in the office of the County Recorder of said San Diego County, May 28, 1887.

To Have and to Hold the above granted and described premises unto the said Grantee, and its successors and assigns forever.

Witness my hand and seal this 12th day of November, 1925.

State of CALIFORNIA)  
County of San Diego) ss.

ELIZABETH C. CAMPBELL (SEAL)

On this 12th day of November, 1925, before me, A. Laurie Brazee, a Notary Public in and for said County and State, personally appeared ELIZABETH C. CAMPBELL, known to me to be the person whose name is subscribed to the foregoing instrument, and acknowledged to me that she executed the same.

WITNESS my hand and official seal the day and year in this Certificate first above written.

(SEAL)

A. LAURIE BRAZEE  
Notary Public in and for said County and State.

RECORDED AT REQUEST OF City Clerk Dec. 22 1925 at 18 Min. past 1 o'clock P.M.  
In Book No. 1125 Page 366 of DEEDS, Records of San Diego County, California

JOHN H. FERRY, County Recorder  
By N. C. PARSONS, Deputy.

I HEREBY CERTIFY that the above and foregoing is a full, true and correct copy of Grant Deed, to the City of San Diego, California, being Document No. 183035.

ALLEN H. WRIGHT  
City Clerk of the City of San Diego, California.

By *August M. Kadstrom* Deputy.

GRANT EASEMENT

UNION TRUST COMPANY OF SAN DIEGO, a corporation and RUSS LUMBER & MILL COMPANY, a corporation, for and in consideration of One DOLLAR do hereby grant to The City of San Diego, a Municipal Corporation, in the County of San Diego, State of California, an easement and right of way over, across and through, all that real property situated in the City of San Diego, County of San Diego, State of California, bounded and described as follows:

A portion of the Alley in Block 53, San Diego Land & Town Company's Addition, according to Map thereof No. 379, filed in the Office of the County Recorder of said San Diego County, as said alley exists at the date of this instrument, said easement being six feet in width, three feet on each side of the following described line:

Beginning at a point on the northwesterly line of Sicard Street, distant 150 feet southwesterly from the easterly corner of said Block 53; thence northwesterly on a line parallel to and distant 150 feet southwesterly from the northeasterly line of said Block 53 to the southeasterly line of Sampson Street.

Being the center six feet of the alley in said Block 53, San Diego Land & Town Company's Addition, to be hereafter closed by action of the Common Council of said City. This conveyance is for purposes of operation and maintenance for public use of a main sewer pipe line and appurtenances owned and controlled by The City of San Diego.

To Have and To Hold the above granted and described easement unto the said grantee, its successors and assigns forever as a right of way for the operation and main-

tenance of a main sewer pipe line and appurtenances.

IN WITNESS WHEREOF: said Corporation has caused this instrument to be executed by its proper officers and its corporate seal affixed this 30th day of November 1925.

Russ Lumber & Mill Company  
By, E. F. BURRELL, President  
(SEAL) Attest, RUDOLPH BODE  
Secretary

Union Trust Company of San Diego  
By JNO. F. FORWARD, President  
(SEAL) Attest: F. B. THOMPSON, Assistant  
Secretary

State of California, )  
City and County of ) ss.  
San Francisco )

On this 3rd day of December in the year One Thousand Nine Hundred and twenty-five, before me, H. L. LANFAR, a Notary Public in and for said City and County, residing therein, duly commissioned and sworn, personally appeared E. F. BURRELL known to me to be the President and RUDOLPH BODE known to me to be the Secretary respectively of Russ Lumber and Mill Company the Corporation described in and that executed the within instrument, and also known to me to be the persons who executed it on behalf of the Corporation therein named, and they acknowledged to me that such Corporation executed the same.

IN WITNESS WHEREOF, I have hereunto set my hand and affixed my official seal at my office, in the said City and County of San Francisco, the day and year in this certificate first above written.

(SEAL) H. L. LANFAR  
NOTARY PUBLIC In and for the City and County of  
San Francisco, State of California.

STATE OF CALIFORNIA, )  
County of San Diego, ) ss.

On this 30th day of November A. D. Nineteen Hundred and twenty-five before me, Lulu McFarland a Notary Public in and for said County, residing therein, duly commissioned and sworn, personally appeared Jno. F. Forward known to me to be the President, and F. B. Thompson known to me to be the Assistant Secretary of the Corporation that executed the within instrument, known to me to be the persons who executed the within instrument on behalf of the Corporation within named, and acknowledged to me that such Corporation executed the same.

In Witness Whereof, I have hereunto set my hand and affixed my Official Seal, in the County of San Diego, State of California, the day and year in this certificate first above written.

(SEAL) LULU MCFARLAND  
Notary Public in and for the County of San Diego,  
State of California.

RECORDED AT REQUEST OF City Clerk Jan. 12 1926 at 15 Min. past 3 o'clock P.M.  
In Book No. 1162 Page 148 of Deeds, Records of San Diego County, Calif.

JOHN H. FERRY, County Recorder  
By S. A. WEED, Deputy.

I HEREBY CERTIFY that the above and foregoing is a full, true and correct copy of Grant Easement, from Union Trust Company of San Diego and Russ Lumber & Mill Company to the City of San Diego, California, being Document No. 183795.

ALLEN H. WRIGHT  
City Clerk of the City of San Diego, California.

By *August M. Hadstrom* Deputy.

GRANT DEED

THE FIRST TRUST AND SAVINGS BANK OF SAN DIEGO, a corporation organized under the laws of the State of California, and having its principal place of business at San Diego in said State, does hereby grant to CITY OF SAN DIEGO, A MUNICIPAL CORPORATION, all that real property situated in the County of San Diego, State of California, bounded and described as follows:

Southwest Quarter of the Northwest Quarter (SW $\frac{1}{4}$  NW $\frac{1}{4}$ ) of Section Twenty-nine (29), Township Fourteen (14) South, Range One (1) East, San Bernardino Meridian, in the County of San Diego, State of California.---INCLUDING ALL RIPARIAN AND WATER RIGHTS PERTAINING THERETO---

In Witness Whereof, said corporation grantor has caused this deed to be signed by its Vice-President and Secretary and its corporate seal to be affixed hereto this 31st day of December, 1925.

THE FIRST TRUST AND SAVINGS BANK  
OF SAN DIEGO  
By LANE D. WEBBER, Vice-President  
FRANK VON TESMAR, Secretary

(SEAL)  
State of California, )  
County of San Diego, ) ss.

On the 31st day of December in the year A. D. 1925, before me, Edith E. Wilson, a Notary Public in and for said County and State, personally appeared Lane D. Webber known to me to be the Vice-President, and Frank Von Tesmar known to me to be the Secretary of the corporation that executed the within instrument, known to me to be the persons who executed the within instrument on behalf of the corporation grantor therein named, and acknowledged to me that such corporation executed the same.

(SEAL) EDITH D. WILSON  
Notary Public in and for said County and State.

RECORDED AT REQUEST OF City Purch. Dept. Jan 4 1926 at 48 Min. past 2 o'clock P.M., In Book No. 1163 Page 161 of DEEDS, Records of San Diego County, Calif.

JOHN H. FERRY, County Recorder  
By L. B. WOODARD, Deputy.

I HEREBY CERTIFY that the above and foregoing is a full, true and correct copy of Grant Deed, from First Trust and Savings Bank of San Diego, to the City of San Diego, California, being Document No. 183817.

ALLEN H. WRIGHT  
City Clerk of the City of San Diego, California.

By *August M. Hadstrom* Deputy.

EASEMENT

We, Union Trust Company of San Diego, a Corporation, and Ella B. Hyman and J. S. Hyman, wife and husband, for and in consideration of the benefits to accrue by the location, construction and maintenance of a sewer line through and across the property herein described, and in consideration of the sum of One Dollar (\$1.00) to in hand paid, the receipt whereof is hereby acknowledged, do hereby grant to the City of San Diego, a municipal corporation in the County of San Diego, State of California, an easement and right of way through, along and across all that certain real property situate in the City of San Diego, County of San Diego, State of California, particularly described as follows, to-wit:

All that portion of Pueblo Lot numbered 1258, according to map made by James Pascoe in 1870, described as follows:

Commencing at the Southeasterly corner of Lot Twenty-eight (28) of Hyman's Addition, as same is shown on map of said addition, numbered 1808, filed in the office of the County Recorder of San Diego County, November 5th, 1924, being also a point on the Westerly line of the Right of Way of the San Diego Electric Railway Company; thence along the Southerly boundary of said Hyman's Addition South 75° 02' West, 571.93 feet to the most Southerly corner of Lot Seventeen (17) of said Hyman's Addition; thence continuing along said Southerly boundary South 75° 02' West 6.0 feet; thence Southerly 48° 30' 30" West, 49.26 feet to the most Easterly corner of Lot Sixteen (16) of said Hyman's Addition; thence along the Southerly boundary of Lots Sixteen (16) and Fifteen (15) of said Hyman's Addition, and the Westerly prolongation thereof 245.84 feet to a point on the Easterly line of Electric Avenue, as same is shown on map of La Jolla Strand, numbered 1216, filed in the office of the County Recorder of San Diego County, October 18, 1909; thence Southerly along said Easterly boundary of Electric Avenue, 3.08 feet, more or less, to a point on a line which is distant 3.0 feet Southerly, measured at right angles from the aforesaid Southerly boundary of said Lots Sixteen (16) and Fifteen (15) and the prolongation thereof; thence North 74° 30' 30" East, and parallel with the aforesaid Southerly boundary of said Lots Sixteen (16) and Fifteen (15), 252.5 feet; thence Northerly 48° 30' 30" East, 49.26 feet to a point which would be on the Southerly prolongation of the Westerly boundary of said Lot Seventeen (17) of Hyman's Addition, distant thereon 3.0 feet from said Southerly corner of said Lot Seventeen (17); thence North 75° 02' East, parallel with and distant 3.0 feet measured at right angles, Southerly from said Southerly boundary of Hyman's Addition, 567.65 feet to an intersection with the Westerly boundary of the aforesaid Railway Right of Way; thence North 20° East along said Right-of-Way 5.23 feet to the point of commencement.

To Have and to Hold the above granted and described right of way unto the said grantee, its successors and assigns forever, as a right of way for a sewer pipe line.

The purpose of this easement and right of way is for the construction and maintenance of a private sewer lateral inside the property lines, it being understood that the City of San Diego is not to be held liable for any damage resulting from the construction and maintenance of sewer laterals over and across this easement.

In Witness Whereof, we have hereunto set our hands and seals this 18th day of January 1926.

UNION TRUST COMPANY OF SAN DIEGO (SEAL)  
By: C. H. ENGLISH, Vice-President (SEAL)  
By J. L. BOLLING, Assistant Secretary (SEAL)  
ELLA B. HYMAN  
J. S. HYMAN

STATE OF CALIFORNIA,  
COUNTY OF SAN DIEGO) SS.

On this 18th day of January, 1926, before me, Anne D. Shepard a Notary Public in and for the said County of San Diego, State of California, residing therein, duly commissioned and sworn, personally appeared Ella S. Hyman and J. S. Hyman personally known to me to be the persons whose names are subscribed to the within instrument, and he duly acknowledged to me that they executed the same.

In Witness Whereof, I have hereunto set my hand and affixed my official seal, at my office in the County of San Diego, the day and year in this certificate first above written.

(SEAL) ANNE D. SHEPARD  
Notary Public in and for the County of San Diego,  
State of California.

STATE OF CALIFORNIA,  
County of San Diego.) ss.

On this 18th day of January, in the year One Thousand Nine Hundred and Twenty-six, before me, Anne D. Shepard a Notary Public in and for said County and State, personally appeared C. H. English known to me to be the Vice President, and J. L. Bolling known to me to be the Assistant Secretary of the Corporation that executed the within instrument, known to me to be the persons who executed the within instrument on behalf of the Corporation therein named, and acknowledged to me that such Corporation executed the same.

Witness my hand and official seal the day and year in this certificate first above written.

(SEAL) ANNE D. SHEPARD  
Notary Public in and for said County and State  
RECORDED AT REQUEST OF City Clerk Jan. 20 1926 at 53 Min. past 2 o'clock P.M.  
In Book No. 1121 Page 482 of deeds, Records of San Diego County, Calif.

JOHN H. FERRY, County Recorder  
By L. B. WOODARD, Deputy.

I HEREBY CERTIFY that the above and foregoing is a full, true and correct copy of Easement, from Union Trust Company of San Diego, Ella B. Hyman and J. S. Hyman, being Document No. 184187.

ALLEN H. WRIGHT  
City Clerk of the City of San Diego, California.  
By August M. Wadstrom Deputy

344

RIGHT OF WAY CONTRACT

I, Robert S. Wilson, also known as R. S. Wilson, for and in consideration of the benefits to accrue by the location and construction of a sewer line by the City of San Diego, California, through and across the property hereinafter described, and in consideration of the sum of One Dollar (\$1.00), to me in hand paid, the receipt whereof is hereby acknowledged, do hereby grant to the City of San Diego, a municipal corporation in the County of San Diego, State of California, an easement and right of way for the construction and maintenance of a line of sewers through, along and across all that certain real property, situate in the City of San Diego, County of San Diego, State of California, particularly described as follows, to-wit:

A portion of Lots 38, 39, 40 and 41, Block 465, W. G. Werth's Addition, according to the Official Map thereof filed in the Office of the County Recorder of San Diego County, California, said easement and right of way being four feet in width, two feet on each side of the following described center line:

Beginning at a point on the south line of said Block 465, W. G. Werth's Addition, distant 195.00 feet west from the southeast corner of said Block 465; thence north-westerly on a straight line to a point on the north line of said Block 465, distant 270.60 feet west from the northeast corner of said Block 465.

To Have and to Hold the above granted and described right of way unto the said City of San Diego, its successors and assigns forever, as a right of way for a sewer pipe line.

In Witness Whereof I have hereunto set my hand and seal this 30th day of October, 1924.

State of California,) ss.  
County of San Diego,)

ROBERT S. WILSON (SEAL)

On this 30th day of October, 1924, before me, E. H. Brooks, a Notary Public in and for said County and State, duly commissioned and sworn, personally appeared Robert S. Wilson, personally known to me to be the person whose name is subscribed to the within instrument, and he duly acknowledged to me that he executed the same.

Witness my hand and Official Seal the day and year in this certificate first above written.

E. H. BROOKS

Notary Public in and for said County and State.

(SEAL)  
My Commission expires  
May 28, 1926.

RECORDED AT REQUEST OF Gtee Jan. 26 1926 at 20 Min. past 2 o'clock P.M. In Book No. 1169 Page 134 of DEEDS, Records of San Diego County, Calif.

JOHN H. FERRY, County Recorder  
By L. B. WOODARD, Deputy.

I HEREBY CERTIFY that the above and foregoing is a full, true and correct copy of Right of Way Contract, from Robert S. Wilson, to the City of San Diego, California, being Document No. 184259.

ALLEN H. WRIGHT

City Clerk of the City of San Diego, California.

By *August M. Hadstrom* Deputy.

EASEMENT

I, Von N. Marshall & Marion Marshall, Husband & Wife for and in consideration of the benefits to accrue by the location, construction and maintenance of a sewer line through and across the property herein described, and in consideration of the sum of One Dollar (\$1.00) to in hand paid, the receipt whereof is hereby acknowledged, do hereby grant to the City of San Diego, a municipal corporation in the County of San Diego, State of California, an easement and right of way through, along and across all that certain real property situate in the City of San Diego, County of San Diego, State of California, particularly described as follows, to-wit:

North 4 feet Lot 23 - Block 12 - Pauly Addition

To Have and to Hold the above granted and described right of way unto the said grantee, its successors and assigns forever, as a right of way for a sewer pipe line.

The purpose of this easement and right of way is for the construction and maintenance of a private sewer lateral inside the property lines, it being understood that the City of San Diego is not to be held liable for any damage resulting from the construction and maintenance of sewer laterals over and across this easement.

In Witness Whereof, we have hereunto set our hands and seal this 21 day of November 1925.

Von N. MARSHALL (SEAL)  
MARION MARSHALL (SEAL)

STATE OF CALIFORNIA,) ss.  
COUNTY OF SAN DIEGO,)

On this 21 day of November, 1925, before me, J. L. Hicklin a Notary Public in and for the said County of San Diego, State of California, residing therein, duly commissioned and sworn, personally appeared Von N. Marshall and Marion Marshall personally known to me to be the person whose name is subscribed to the within instrument, and he duly acknowledged to me that he executed the same.

In Witness Whereof, I have hereunto set my hand and affixed my official seal, at my office in the County of San Diego, the day and year in this certificate first above written.

J. L. HICKLIN

Notary Public in and for the County of San Diego,  
State of California.

(SEAL)  
My Commission expires  
Oct. 5 1927.

RECORDED AT REQUEST OF Gtee Jan 26 1926 at 20 Min. past 2 o'clock P.M. In Book No. 1169 Page 137 of DEEDS, Records of San Diego County, Calif.

JOHN H. FERRY, County Recorder  
By L. B. WOODARD, Deputy.

I HEREBY CERTIFY that the above and foregoing is a full, true and correct copy of Easement from Von N. Marshall and Marion Marshall, to the City of San Diego, California, being Document No. 184261.

ALLEN H. WRIGHT

City Clerk of the City of San Diego, California.

By *August M. Hadstrom* Deputy.

EASEMENT

I, Edgar McCan and Neva E. McCan (Husband and wife) for and in consideration of

the benefits to accrue by the location, construction and maintenance of a sewer line through and across the property herein described, and in consideration of the sum of One Dollar (\$1.00) to in hand paid, the receipt whereof is hereby acknowledged, do hereby grant to the City of San Diego, a municipal corporation in the County of San Diego, State of California, an easement and right of way through, along and across all that certain real property situate in the City of San Diego, County of San Diego, State of California, particularly described as follows, to-wit:

The South four feet of Lot 3, Block 56, San Diego Property Union, according to Map thereof filed in the Office of the County Recorder of said San Diego County.

To Have and to Hold the above granted and described right of way unto the said grantee, its successors and assigns forever, as a right of way for a sewer pipe line.

The purpose of this easement and right of way is for the construction and maintenance of a private sewer lateral inside the property lines, it being understood that the City of San Diego is not to be held liable for any damage resulting from the construction and maintenance of sewer laterals over and across this easement.

In Witness Whereof, I have hereunto set my hand and seal this 12th day of December 1925.

EDGAR McCAN (SEAL)  
NEVA E. McCAN (SEAL)

STATE OF CALIFORNIA,) ss.  
COUNTY OF SAN DIEGO,)

On this 12th day of December, 1925, before me, MAUDE STEWART a Notary Public in and for the said County of San Diego, State of California, residing therein, duly commissioned and sworn, personally appeared Edgar McCAN & Neva E. McCAN personally known to me to be the persons whose names are subscribed to the within instrument, and they duly acknowledged to me that they executed the same.

In Witness Whereof, I have hereunto set my hand and affixed my official seal, at my office in the County of San Diego, the day and year in this certificate first above written.

(SEAL) MAUDE STEWART  
Notary Public in and for the County of San Diego,  
State of California.  
My Commission expires  
April 18, 1926.

RECORDED AT REQUEST OF Gtee Jan. 26 1926 at 20 Min. past 2 o'clock P.M. In Book No. 1137 Page 434 of Deeds, Records of San Diego County, Calif.

JOHN H. FERRY, County Recorder  
By L. B. WOODARD, Deputy.

I HEREBY CERTIFY that the above and foregoing is a full, true and correct copy of Easement, from Edgar McCAN and Neva E. McCAN, to the City of San Diego, California, being Document No. 184263.

ALLEN H. WRIGHT  
City Clerk of the City of San Diego, California.

By *August W. Hadstrom* Deputy

EASEMENT

We, Louise Ella Graham, and Frederick S. Graham, wife and husband, as joint tenants, for and in consideration of the benefits to accrue by the location, construction and maintenance of a sewer line and water pipe through and across the property herein described, and in consideration of the sum of One Dollar (\$1.00) to me in hand paid, the receipt whereof is hereby acknowledged, do hereby grant to the City of San Diego, a municipal corporation in the County of San Diego, State of California, an easement and right of way through, along and across all that certain real property situate in the City of San Diego, County of San Diego, State of California, particularly described as follows, to-wit:

Lots 25, 26 and 27, Block 187, City Heights, according to Amended Map thereof filed in the Office of the County Recorder of said San Diego County, said property being the separate property of the grantor herein.

To Have and to Hold the above granted and described right of way unto the said grantee, its successors and assigns forever, as a right of way for a sewer pipe line and water pipe.

The purpose of this easement and right of way is for the construction and maintenance of a private sewer lateral inside the property lines, it being understood that the City of San Diego is not to be held liable for any damage resulting from the construction and maintenance of sewer or water laterals over and across this easement.

In Witness Whereof, we have hereunto set our hands and seals this 21st day of December 1925.

LOUISE ELLA GRAHAM (SEAL)  
FREDERICK S. GRAHAM (SEAL)  
By LOUISE ELLA GRAHAM, his Attorney  
in Fact.

STATE OF CALIFORNIA,) ss.  
COUNTY OF SAN DIEGO,)

On this 21st day of December, 1925, before me, E. H. Brooks a Notary Public in and for the said County of San Diego, State of California, residing therein, duly commissioned and sworn, personally appeared Louise Ella Graham personally known to me to be the person whose name is subscribed to the within instrument, and she duly acknowledged to me that she executed the same.

In Witness Whereof, I have hereunto set my hand and affixed my official seal, at my office in the County of San Diego, the day and year in this certificate first above written.

(SEAL) E. H. Brooks  
Notary Public in and for the County of San Diego,  
State of California.  
My Commission expires  
May 28, 1926.

State of California,) ss.  
County of San Diego,)

On this 21st day of December, 1925, before me, E. H. Brooks, a Notary Public in and for said County and State, personally appeared Louise Ella Graham known to me to be the person whose name is subscribed to the within instrument as the Attorney in fact of Frederick S. Graham and acknowledged to me that she subscribed the name of Frederick S. Graham thereto as principal and her own name as Attorney in fact.

Witness my hand and Official Seal the day and year in this certificate first above written.

E. H. BROOKS

(SEAL)

Notary Public in and for the County of San Diego, State of California.

RECORDED AT REQUEST OF Gtee Jan. 26 1926 at 20 Min. past 2 o'clock P.M., In Book No. 1137 Page 436 of Deeds, Records of San Diego County, Calif.

JOHN H. FERRY, County Recorder  
By L. B. WOODARD, Deputy.

I HEREBY CERTIFY that the above and foregoing is a full, true and correct copy of Easement, from Louise Ella Graham and Frederick S. Graham, to the City of San Diego, California, being Document No. 184265.

ALLEN H. WRIGHT  
City Clerk of the City of San Diego, California.By *August M. Wadstrom* Deputy

## DEED

I, John Zweck and Cleo J. Zweck, husband and wife,  
336 S. 37th St. 325 S. Olivewood Terrace,

for and in consideration of the benefits to accrue by the location, construction and maintenance of a sewer line through and across the property herein described, and in consideration of the sum of One Dollar (\$1.00) to in hand paid, the receipt whereof is hereby acknowledged, do hereby grant to the City of San Diego, a municipal corporation in the County of San Diego, State of California, an easement and right of way through, along and across all that certain real property situate in the City of San Diego, California, County of San Diego, State of California, particularly described as follows, to-wit:

(North two feet) The N. 2 ft. of The South half of Lot Twelve of Block "C" of Southlook in the City of San Diego, County of San Diego and State of California, according to map thereof No. 1555 filed in the office of the Recorder of said San Diego County 1913.

To Have and to Hold the above granted and described right of way unto the said grantee, its successors and assigns forever, as a right of way for a sewer pipe line.

The purpose of this easement and right of way is for the construction and maintenance of a private sewer lateral inside the property lines, it being understood that the City of San Diego is not to be held liable for any damage resulting from the construction and maintenance of sewer laterals over and across this easement.

In Witness Whereof, John Zweck and Cleo J. Zweck have hereunto set their hands and seals this 28th day of December 1925.

JOHN ZWECK (SEAL)  
CLEO J. ZWECK (SEAL)STATE OF CALIFORNIA,) ss.  
COUNTY OF SAN DIEGO,)

On this 29 day of December, 1925, before me, Frank E. Atwood, a Notary Public in and for the said County of San Diego, State of California, residing therein, duly commissioned and sworn, personally appeared John Zweck &amp; Cleo J. Zweck, personally known to me to be the persons whose name are subscribed to the within instrument, and they duly acknowledged to me that they executed the same.

In Witness Whereof, I have hereunto set my hand and affixed my official seal, at my office in the County of San Diego, the day and year in this certificate first above written.

FRANK E. ATWOOD

(SEAL)  
My Commission expires  
Feb. 10th, 1926.Notary Public in and for the County of San Diego,  
State of California.

RECORDED AT REQUEST OF Gtee Jan. 26 1926 at 20 Min. past 2 o'clock P.M. In Book No. 1137 Page 437 of Deeds, Records of San Diego County, Calif.

JOHN H. FERRY, County Recorder  
By L. B. WOODARD, Deputy.

I HEREBY CERTIFY that the above and foregoing is a full, true and correct copy of Deed, from John Zweck and Cleo J. Zweck, to the City of San Diego, California, being Document No. 184267.

ALLEN H. WRIGHT  
City Clerk of the City of San Diego, California.By *August M. Wadstrom* Deputy.

## RIGHT OF WAY CONTRACT

I, Kate L. Donovan (a widow) for and in consideration of the benefits to accrue by the location and construction of a sewer line by the City of San Diego, California, through and across the property hereinafter described, and in consideration of the sum of One Dollar (\$1.00), to in hand paid, the receipt of whereof is hereby acknowledged, do hereby grant to the City of San Diego, a municipal corporation in the County of San Diego, State of California, an easement and right of way for the construction and maintenance of a line of sewers through, along and across all that certain real property, situate in the City of San Diego, County of San Diego, State of California, particularly described as follows, to-wit:

East 45 ft. of Lots 45 and 46 and the North 10 ft. of the East 45 ft. of Lot 44  
E 45 ft. of lot 43 and South 15 ft. of the East 45 ft. of lot 44  
West 40 ft. of the East 85 ft. of lots 45 and 46 and the north 10 ft. of the  
West 40 ft. of the East 85 ft. of lot 44  
West 40 ft. of lots 43 - 44 - 45 - 46 - All in block 41, W. P. Herberst Sub-  
division Map #1108 County Recorders office filed Jan. 8 1908.

To Have and to Hold the above granted and described right of way unto the said City of San Diego, its successors and assigns forever, as a right of way for a sewer pipe line.

In Witness Whereof I have hereunto set my hand and seal this 31st day of Dec., 1925.

KATE L. DONOVAN (SEAL)

State of California,) ss.  
County of San Diego,)

On this 31st day of December, 1925, before me, Frank B. Grant a Notary Public in and for the said County of San Diego, State of California, residing therein, duly commissioned and sworn, personally appeared Kate L. Donovan personally known to me to be the person whose name is subscribed to the within instrument, and she duly acknowledged to me that she executed the same.

IN WITNESS WHEREOF, I have hereunto set my hand and affixed my official seal, at my office in the County of San Diego, the day and year in this certificate first above

written.

(SEAL)

My Commission Expires Sept. 25th, 1927

RECORDED AT REQUEST OF Gtee Jan. 26 1926 at 20 Min. past 2 o'clock P.M. In Book No. 1137 Page 438 of Deeds, Records of San Diego County, Calif.

FRED B. GRANT  
Notary Public in and for the County of San Diego,  
State of California.

JOHN H. FERRY, County Recorder  
By L. B. WOODARD, Deputy.

I HEREBY CERTIFY that the above and foregoing is a full, true and correct copy of Right of Way Contract, from Kate L. Donovan, to the City of San Diego, California, being Document No. 184269.

ALLEN H. WRIGHT  
City Clerk of the City of San Diego, California.

By *August M. Wadstrom* Deputy.

RIGHT OF WAY CONTRACT

We, Harvey L. Lewis and Sadie C. Lewis, Samuel Cox and Gertrude Cox., for and in consideration of the benefits to accrue by the location and construction of a sewer line by the City of San Diego, California, through and across the property hereinafter described, and in consideration of the sum of One Dollar (\$1.00), to them in hand paid, the receipt whereof, is hereby acknowledged, do hereby grant to the City of San Diego, a municipal corporation in the County of San Diego, State of California, an easement and right of way for the construction and maintenance of a line of sewers through, along and across all that certain real property, situate in the City of San Diego, County of San Diego, State of California, particularly described as follows, to-wit:

The South Four (4) feet of the East One Hundred Fourteen (114) feet of Lot Two (2), Block "I" of Teralta Heights, Subdivision #2, as per map thereof filed in the office of the Recorder of the said County of San Diego.

To Have and to Hold the above granted and described right of way unto the said City of San Diego, its successors and assigns forever, as a right of way for a sewer pipe line.

In Witness Whereof we have hereunto set our hands and seals this 14th day of December, 1925.

HARVEY L. LEWIS (SEAL)  
SADIE C. LEWIS (SEAL)  
SAMUEL COX (SEAL)  
GERTRUDE COX

STATE OF CALIFORNIA,) ss.  
COUNTY OF SAN DIEGO,)

On this 14th day of December, 1925, before me Willard F. Baxman a Notary Public in and for the said County of San Diego, State of California, residing therein, duly commissioned and sworn, personally appeared Harvey L. Lewis and Sadie C. Lewis, Samuel Cox and Gertrude Cox, personally known to me to be the persons whose names are subscribed to the within instrument, and they duly acknowledged to me they executed the same.

In Witness Whereof, I have hereunto set my hand and affixed my official seal, at my office in the County of San Diego, the day and year in this certificate first above written.

(SEAL)

WILLARD F. BAXMAN  
Notary Public in and for the County of San Diego,  
State of California.

RECORDED AT REQUEST OF Gtee Jan. 26 1926 at 20 Min. past 2 o'clock P.M. In Book No. 1137 Page 439 of Deeds, Records of San Diego County, Calif.

JOHN H. FERRY, County Recorder  
By L. B. WOODARD, Deputy.

I HEREBY CERTIFY that the above and foregoing is a full, true and correct copy of Right of Way Contract, from Harvey L. Lewis, Sadie C. Lewis, Samuel Cox and Gertrude Cox, to the City of San Diego, California, being Document No. 184271

ALLEN H. WRIGHT  
City Clerk of the City of San Diego, California.

By *August M. Wadstrom* Deputy.

EASEMENT

UNION TRUST COMPANY OF SAN DIEGO, a corporation, for and in consideration of the benefits to accrue by the location, construction and maintenance of a sewer line through and across the property herein described, and in consideration of the sum of One Dollar (\$1.00) to it in hand paid, the receipt whereof is hereby acknowledged, does hereby grant to the City of San Diego, a municipal corporation in the County of San Diego, State of California, an easement and right of way through, along and across all that certain real property situate in the City of San Diego, County of San Diego, State of California, particularly described as follows, to-wit:

The East two feet of the East Twenty-nine feet of the South Fifty-three feet of Lot Eight (8) in Block One (1) of Karrle's Addition, according to map thereof No. 1614, filed in the office of the County Recorder of said San Diego County, December 3, 1913.

To Have and to Hold the above granted and described right of way unto the said grantee, its successors and assigns forever, as a right of way for a sewer pipe line.

The purpose of this easement and right of way is for the construction and maintenance of a private sewer lateral inside the property lines, it being understood that the City of San Diego is not to be held liable for any damage resulting from the construction and maintenance of a sewer laterals over and across this easement.

In Witness Whereof, said corporation has caused this Easement to be signed by its Vice-President and Assistant Secretary and its corporate seal to be affixed hereto this 18th day of January, 1926.

UNION TRUST COMPANY OF SAN DIEGO,  
By C. H. ENGLISH, Vice President (SEAL)  
By J. L. BOLLING, Assistant Secretary (SEAL)

State of California,) ss.  
County of San Diego,)

On this 18th day of January, in the year One Thousand Nine Hundred and twenty-six, before me, Lulu McFarland a Notary Public in and for said County and State, person-



ally appeared C. H. English known to me to be the Vice-President, and J. L. Bolling known to me to be the Assistant Secretary of the Corporation that executed the within instrument, known to me to be the persons who executed the within instrument on behalf of the Corporation therein named, and acknowledged to me that such Corporation executed the same.

Witness my hand and official seal the day and year in this certificate first above written.

LULU McFARLAND

(SEAL) Notary Public in and for said County and State  
RECORDED AT REQUEST OF Gtee JAN. 26 1926 at 20 Min. past 2 o'clock P.M. In  
Book No. 1163 Page 205 of DEEDS, Records of San Diego County, Calif.

JOHN H. FERRY, County Recorder  
By L. B. WOODARD, Deputy.

I HEREBY CERTIFY that the above and foregoing is a full, true and correct copy of Sewer Easement, from Union Trust Company of San Diego, to the City of San Diego, California, being Document No. 184477.

ALLEN H. WRIGHT

City Clerk of the City of San Diego, California.

By *August M. Wadstrom* Deputy

EASEMENT

We, Frank L. and Mamie Sanford, husband and wife, for and in consideration of the benefits to accrue by the location, construction and maintenance of a sewer line through and across the property herein described, and in consideration of the sum of One Dollar (\$1.00) to us in hand paid, the receipt whereof, is hereby acknowledged, do hereby grant to the City of San Diego, a municipal corporation in the County of San Diego, State of California, an easement and right of way through, along and across all that certain real property situate in the City of San Diego, County of San Diego, State of California, particularly described as follows, to-wit:

Lots 1 and 2, Block 7, City Heights Annex No. 2, according to Map thereof filed in the Office of the County Recorder of said San Diego County.

To Have and to Hold the above granted and described right of way unto the said grantee, its successors and assigns forever, as a right of way for a sewer pipe line.

The purpose of this easement and right of way is for the construction and maintenance of a private sewer lateral inside the property lines, it being understood that the City of San Diego is not to be held liable for any damage resulting from the construction and maintenance of sewer laterals over and across this easement.

In Witness Whereof, we have hereunto set our hands and seals this 14th day of January 1926.

FRANK E. SANFORD (SEAL)  
MAMIE SANFORD (SEAL)

STATE OF CALIFORNIA,) SS.  
COUNTY OF SAN DIEGO,)

On this 15 day of January, 1926, before me, E. W. DICKENSON a Notary Public in and for the said County of San Diego, State of California, residing therein, duly commissioned and sworn, personally appeared Frank L. Sanford and Mamie Sanford personally known to me to be the persons whose names are subscribed to the within instrument, and he duly acknowledged to me that they executed the same.

In Witness Whereof, I have hereunto set my hand and affixed my official seal, at my office in the County of San Diego, the day and year in this certificate first above written.

E. W. DICKENSON

(SEAL) Notary Public in and for the County of San Diego,  
State of California.  
My Commission Expires  
Dec. 26th, 1928.

RECORDED AT REQUEST OF Gtee JAN. 26 1926 at 20 Min. past 2 o'clock P.M. In  
Book No. 1163 Page 207 of DEEDS, Records of San Diego County, Calif.

JOHN H. FERRY, County Recorder  
By L. B. WOODARD, Deputy.

I HEREBY CERTIFY that the above and foregoing is a full, true and correct copy of Easement, from Frank L. Sanford and Mamie Sanford, to the City of San Diego, California, being Document No. 184478.

ALLEN H. WRIGHT

City Clerk of the City of San Diego, California.

By *August M. Wadstrom* Deputy

EASEMENT

We, James Maccolmsen and Louise Maccolmsen, husband and wife, for and in consideration of the benefits to accrue by the location, construction and maintenance of a sewer line through and across the property herein described, and in consideration of the sum of One Dollar (\$1.00) to us in hand paid, the receipt whereof is hereby acknowledged, do hereby grant to the City of San Diego, a municipal corporation in the County of San Diego, State of California, an easement and right of way through, along and across all that certain real property situate in the City of San Diego, County of San Diego, State of California, particularly described as follows, to-wit:

Lots Twenty-three (23) and Twenty-four (24) in Block One Hundred Sixty-seven (167) of University Heights, according to amended map thereof made by G. A. d'Hemecourt in Book 8, Page 36 et seq. of Lis Pendens in the office of the County Recorder of said San Diego County.

To Have and to Hold the above granted and described right of way unto the said grantee, its successors and assigns forever, as a right of way for a sewer pipe line.

The purpose of this easement and right of way is for the construction and maintenance of a private sewer lateral inside the property lines, it being understood that the City of San Diego is not to be held liable for any damage resulting from the construction and maintenance of sewer laterals over and across this easement.

In Witness Whereof, we have hereunto set our hands and seals this 5th day of January 1926.

JAMES MALCOLMSON (SEAL)  
LOUISE MALCOLMSON (SEAL)

STATE OF CALIFORNIA,) SS.  
COUNTY OF SAN DIEGO,)

On this 5th day of January, 1926, before me, Fred B. Grant, a Notary Public in and for the said County of San Diego, State of California, residing therein, duly commissioned and sworn, personally appeared James Maccolmsen and Louise Maccolmsen, husband

and wife, personally known to me to be the persons whose names are subscribed to the within instrument, and they duly acknowledged to me that they executed the same. In Witness Whereof, I have hereunto set my hand and affixed my official seal, at my office in the County of San Diego, the day and year in this certificate first above written.

(SEAL) My Commission expires Sept. 25, 1927. FRED B. GRANT Notary Public in and for the County of San Diego, State of California.

RECORDED AT REQUEST OF Gtee JAN. 26 1926 at 20 Min. past 2 o'clock P.M. In Book No. 1163 Page 208 of DEEDS, Records of San Diego County, Calif.

I HEREBY CERTIFY that the above and foregoing is a full, true and correct copy of Sewer Easement, from James and Louise Malcolmson, to the City of San Diego, California, being Document No. 184479.

ALLEN H. WRIGHT City Clerk of the City of San Diego, California. By August M. Wadstrom Deputy.

DEED

I, Lillia J. Beach, sole owner, for and in consideration of the benefits to accrue by the location, construction and maintenance of a sewer line through and across the property herein described, and in consideration of the sum of One Dollar (\$1.00) to me in hand paid, the receipt whereof is hereby acknowledged, do hereby grant to the City of San Diego, a municipal corporation in the County of San Diego, State of California, an easement and right of way through, along and across all that certain real property situate in the City of San Diego, County of San Diego, State of California, particularly described as follows, to-wit:

The South one (1) foot of the East Forty (40) feet of Lot One (1) in Block Eight (8) of Normal Heights, according to map thereof No. 985, filed in the office of the County Recorder of said San Diego County, May 9, 1906.

To Have and to Hold the above granted and described right of way unto the said grantee, its successors and assigns forever, as a right of way for a sewer pipe line.

The purpose of this easement and right of way is for the construction and maintenance of a private sewer lateral inside the property lines, it being understood that the City of San Diego is not to be held liable for any damage resulting from the construction and maintenance of sewer laterals over and across this easement.

In Witness Whereof, I have hereunto set my hand and seal this 21st day of January 1926.

LILLIA J. BEACH (SEAL)

STATE OF CALIFORNIA,) COUNTY OF SAN DIEGO,) ss

On this 21st day of January, 1926, before me, Helen Jacobs a Notary Public in and for the said County of San Diego, State of California, residing therein, duly commissioned and sworn, personally appeared Lillia J. Beach personally known to me to be the person whose name is subscribed to the within instrument, and she duly acknowledged to me that she executed the same.

In Witness Whereof, I have hereunto set my hand and affixed my official seal, at my office in the County of San Diego, the day and year in this certificate first above written.

(SEAL) My Commission expires DEC. 12, 1926. HELEN JACOBS Notary Public in and for the County of San Diego, State of California.

RECORDED AT REQUEST OF Gtee JAN 26 1926 at 20 Min. past 2 o'clock P.M. In Book No. 1163 Page 209 of DEEDS, Records of San Diego County, Calif.

I HEREBY CERTIFY that the above and foregoing is a full, true and correct copy of Deed, from Lillia J. Beach, to the City of San Diego, California, being Document No. 184480.

ALLEN H. WRIGHT City Clerk of the City of San Diego, California. By August M. Wadstrom Deputy.

DEED

I, Frances A. Sanger, widow (sole owner), for and in consideration of the benefits to accrue by the location, construction and maintenance of a sewer line through and across the property herein described, and in consideration of the sum of One Dollar (\$1.00) to me in hand paid, the receipt whereof is hereby acknowledged, do I hereby grant to the City of San Diego, a municipal corporation in the County of San Diego, State of California, an easement and right of way through, along and across all that certain real property situate in the City of San Diego, County of San Diego, State of California, particularly described as follows, to-wit:

Lot "B" Block two (2) Logan Park Addition

To Have and to Hold the above granted and described right of way unto the said grantee, its successors and assigns forever, as a right of way for a sewer pipe line.

The purpose of this easement and right of way is for the construction and maintenance of a private sewer lateral inside the property lines, it being understood that the City of San Diego is not to be held liable for any damage resulting from the construction and maintenance of sewer laterals over and across this easement.

In Witness Whereof, Frances A. Sanger has hereunto set her hand and seal this 18 day of January 1926.

FRANCES A. SANGER (SEAL)

STATE OF CALIFORNIA,) COUNTY OF SAN DIEGO,) ss.

On this 18 day of January, 1926, before me, P. A. Nauman a Notary Public in and for the said County of San Diego, State of California, residing therein, duly commissioned and sworn, personally appeared Frances A. Sanger personally known to me to be the person whose name is subscribed to the within instrument, and she duly acknowledged to me that she executed the same.

In Witness Whereof, I have hereunto set my hand and affixed my official seal, at my office in the County of San Diego, the day and year in this certificate first above

written.

(SEAL)  
My Commission expires  
Feb. 21, 1926

P. A. NAUMAN  
Notary Public in and for the County of San  
Diego, State of California.

RECORDED AT REQUEST OF Gtee JAN 26 1926 at 20 Min. past 2 o'clock P.M. In  
Book No. 1154 Page 363 of Deeds, Records of San Diego County, Calif.

JOHN H. FERRY, County Recorder  
By L. B. WOODARD, Deputy.

I HEREBY CERTIFY that the above and foregoing is a full, true and correct copy  
of Deed, from Frances A. Sanger, to the City of San Diego, California, being Document  
No. 184481.

ALLEN H. WRIGHT  
City Clerk of the City of San Diego, California.

By *August M. Madstrom* Deputy.

DEED

I, DEAN N. DOBSON AND LILIAN Y. DOBSON, husband and wife for and in consider-  
ation of the benefits to accrue by the location, construction and maintenance of a sewer  
line through and across the property herein described, and in consideration of the sum  
of One Dollar (\$1.00) to them in hand paid, the receipt whereof is hereby acknowledged,  
do hereby grant to the City of San Diego, a municipal corporation in the County of San  
Diego, State of California, an easement and right of way through, along and across all  
that certain real property situate in the City of San Diego, County of San Diego, State  
of California, particularly described as follows, to-wit:

Lot Two (2) in Block Seventy-four (74) of Park Villas

To Have and to Hold the above granted and described right of way unto the said  
grantee, its successors and assigns forever, as a right of way for a sewer pipe line.

The purpose of this easement and right of way is for the construction and main-  
tenance of a private sewer lateral inside the property lines, it being understood that  
the City of San Diego is not to be held liable for any damage resulting from the con-  
struction and maintenance of sewer laterals over and across this easement.

In Witness Whereof, we have hereunto set our hands and seals this 22d day of  
January, 1926.

DEAN N. DOBSON (SEAL)  
LILIAN Y. DOBSON (SEAL)

STATE OF CALIFORNIA,) ss.  
COUNTY OF SAN DIEGO,)

On this 22d day of January, 1926, before me, Lela I. Stillman a Notary Public  
in and for the said County of San Diego, State of California, residing therein, duly  
commissioned and sworn, personally appeared Dean N. Dobson and Lilian Y. Dobson, husband  
and wife personally known to me to be the persons whose names are subscribed to the with-  
in instrument, and they duly acknowledged to me that they executed the same.

In Witness Whereof, I have hereunto set my hand and affixed my official seal,  
at my office in the County of San Diego, the day and year in this certificate first  
above written.

LELA I. STILLMAN  
Notary Public in and for the County of San Diego,  
State of California.

(SEAL)  
My Commission expires  
April 17, 1928.

RECORDED AT REQUEST OF City Clerk Feb. 9 1926 at 58 Min. past 2 o'clock P.M.  
In Book No. 1163 Page 277 of DEEDS, Records of San Diego County, Calif.

JOHN H. FERRY, County Recorder  
By N. C. PARSONS, Deputy.

I HEREBY CERTIFY that the above and foregoing is a full, true and correct copy  
of Deed from Dean N. Dobson and Lilian Y. Dobson, to the City of San Diego, California,  
being Document No. 184807.

ALLEN H. WRIGHT  
City Clerk of the City of San Diego, California.

By *August M. Madstrom* Deputy

DEED

We, Sydney and Ethel C. Scott, husband and wife, for and in consideration of  
the benefits to accrue by the location, construction and maintenance of a sewer line  
through and across the property herein described, and in consideration of the sum of  
One Dollar (\$1.00) to us in hand paid, the receipt whereof is hereby acknowledged, do  
hereby grant to the City of San Diego, a municipal corporation in the County of San  
Diego, State of California, an easement and right of way through, along and across all  
that certain real property situate in the City of San Diego, County of San Diego, State  
of California, particularly described as follows, to-wit:

The West 1/2 of Lots 6 and 7, Block D, University Heights, according to Offi-  
cial Map thereof filed in the Office of the County Recorder of said San Diego County.

To Have and to Hold the above granted and described right of way unto the said  
grantee, its successors and assigns forever, as a right of way for a sewer pipe line.

The purpose of this easement and right of way is for the construction and main-  
tenance of a private sewer lateral inside the property lines, it being understood that  
the City of San Diego is not to be held liable for any damage resulting from the con-  
struction and maintenance of sewer laterals over and across this easement.

In Witness Whereof, we have hereunto set our hands and seals this twenty-third  
day of January, 1926.

SYDNEY SCOTT (SEAL)  
ETHEL C. SCOTT (SEAL)

STATE OF CALIFORNIA,) ss.  
COUNTY OF SAN DIEGO,)

On this 23rd day of January, 1926, before me, E. L. Seavey, a Notary Public in  
and for the said County of San Diego, State of California, residing therein, duly com-  
missioned and sworn, personally appeared Sydney Scott and Ethel C. Scott, husband and  
wife, personally known to me to be the persons whose names are subscribed to the with-  
in instrument, and he duly acknowledged to me that they executed the same.

In Witness Whereof, I have hereunto set my hand and affixed my official seal,  
at my office in the County of San Diego, the day and year in this certificate first  
above written.

E. L. SEAVEY

(SEAL)  
My Commission expires  
Feb. 4, 1929.

Notary Public in and for the County of San Diego,  
State of California.

RECORDED AT REQUEST OF City Clerk Feb. 9 1926 at 58 Min. past 2 o'clock P.M.  
In Book No. 1154 Page 433 of Deeds, Records of San Diego County, Calif.

JOHN H. FERRY, County Recorder  
By N. C. PARSONS, Deputy.

I HEREBY CERTIFY that the above and foregoing is a full, true and correct copy  
of Deed, from Sydney Scott and Ethel C. Scott, to the City of San Diego, California, be-  
ing Document 184809.

ALLEN H. WRIGHT  
City Clerk of the City of San Diego, California.

By August M. Hadstrom Deputy

DEED

I, Anna J. Watson, divorcee, for and in consideration of the benefits to accrue  
by the location, construction and maintenance of a sewer line through and across the proper-  
ty herein described, and in consideration of the sum of One Dollar (\$1.00) to me in hand  
paid, the receipt whereof is hereby acknowledged, do hereby grant to the City of San  
Diego, a municipal corporation in the County of San Diego, State of California, an ease-  
ment and right of way through, along and across all that certain real property situate  
in the City of San Diego, County of San Diego, State of California, particularly described  
as follows, to-wit:

Lots 1 and 2, Block 2, Frary Heights, according to Official Map thereof filed  
in the Office of the County Recorder of said San Diego County.

To Have and to Hold the above granted and described right of way unto the said  
grantee, its successors and assigns forever, as a right of way for a sewer pipe line.

The purpose of this easement and right of way is for the construction and main-  
tenance of a private sewer lateral inside the property lines, it being understood that  
the City of San Diego is not to be held liable for any damage resulting from the construc-  
tion and maintenance of sewer laterals over and across this easement.

In Witness Whereof, I have hereunto set my hand and seal this 26th day of Jan-  
uary, 1926.

ANNA J. WATSON (SEAL)

STATE OF CALIFORNIA,  
COUNTY OF SAN DIEGO,) SS.

On this 26th day of January, 1926, before me, E. H. Brooks a Notary Public in  
and for the said County of San Diego, State of California, residing therein, duly com-  
missioned and sworn, personally appeared Anna J. Watson personally known to me to be the  
person whose name is subscribed to the within instrument, and she duly acknowledged to me  
that she executed the same.

In Witness Whereof, I have hereunto set my hand and affixed my official seal,  
at my office in the County of San Diego, the day and year in this certificate first above  
written.

E. H. BROOKS

Notary Public in and for the County of San Diego,  
State of California.

(SEAL)  
My Commission expires  
May 28, 1926.

RECORDED AT REQUEST OF City Clerk Feb. 9 1926 at 58 Min. past 2 o'clock P.M.  
In Book No. 1156 Page 295 of Deeds, Records of San Diego County, Calif.

JOHN H. FERRY, County Recorder  
By N. C. PARSONS, Deputy.

I HEREBY CERTIFY that the above and foregoing is a full, true and correct copy  
of Deed, from Anna J. Watson, to the City of San Diego, California, being Document No.  
184811,

ALLEN H. WRIGHT  
City Clerk of the City of San Diego, California.

By August M. Hadstrom Deputy

RIGHT OF WAY CONTRACT

Samuel Cox and Gertrude Cox, Husband and Wife and Harvey L. Lewis and Sadie C.  
Lewis, Husband and wife for and in consideration of the benefits to accrue by the location  
and construction of a sewer line by the City of San Diego, California, through and across  
the property hereinafter described, and in consideration of One Dollar (\$1.00), to in  
hand paid, the receipt whereof is hereby acknowledged, does hereby grant to the City of  
San Diego, a municipal corporation in the County of San Diego, State of California, an ease-  
ment and right of way for the construction and maintenance of a line of sewers through,  
along and across all that certain real property, situate in the City of San Diego, County  
of San Diego, State of California, particularly described as follows, to-wit:

The north Four (4) feet of Lot Nine (9) Block "I" of Teralta Heights Subdivision  
No. 2, according to Map thereof No. 1017, filed in the Office of the County Recorder of  
said San Diego County.

To Have and to Hold the above granted and described right of way unto the said  
City of San Diego, its successors and assigns forever, as a right of way for a sewer pipe  
line.

In Witness Whereof We have hereunto set our hands and seals this 27th day of  
January, 1926.

HARVEY L. LEWIS (SEAL)  
SADIE C. LEWIS (SEAL)  
SAMUEL COX (SEAL)  
GERTRUDE COX

STATE OF CALIFORNIA,  
COUNTY OF SAN DIEGO,) SS.

On this 27th day of January, 1926, before me Willard F. Baxman a Notary Public  
in and for the said County of San Diego, State of California, residing therein, duly com-  
missioned and sworn, personally appeared Samuel Cox and Gertrude Cox husband and wife,  
and Harvey L. Lewis and Sadie C. Lewis, husband and wife personally known to me to be the  
persons whose names are subscribed to the within instrument, and they duly acknowledged  
to me they executed the same.

In Witness Whereof, I have hereunto set my hand and affixed my official seal,  
at my office in the County of San Diego, the day and year in this certificate first above  
written.

(SEAL)  
My Commission expires  
Dec. 19th, 1928.

WILLARD F. BAXMAN  
Notary Public in and for the County of San Diego,  
State of California.

RECORDED AT REQUEST OF City Clerk Feb. 9 1926 at 58 Min. past 2 o'clock P.M.  
In Book No. 1163 Page 276 of DEEDS, Records of San Diego County, Calif.

JOHN H. FERRY, County Recorder  
By N. C. PARSONS, Deputy.

I HEREBY CERTIFY that the above and foregoing is a full, true and correct copy  
of Right of Way Contract from Samuel Cox, et al., to the City of San Diego, California,  
being Document No. 184813.

ALLEN H. WRIGHT  
City Clerk of the City of San Diego, California.

By *August M. Wadstrom* Deputy

DEED

We, Mabel B. Liddell and Frank Liddell, not wife and husband, and Irene M. Liddell, wife of Frank Liddell, for and in consideration of the benefits to accrue by the location, construction and maintenance of a sewer line through and across the property herein described, and in consideration of the sum of One Dollar (\$1.00) to us in hand paid, the receipt whereof is hereby acknowledged, do hereby grant to the City of San Diego, a municipal corporation in the County of San Diego, State of California, an easement and right of way through, along and across all that certain real property situate in the City of San Diego, County of San Diego, State of California, particularly described as follows, to-wit:

Lots 1, 2, 3 and 4, Block 1, Chester Park, according to Official Map thereof filed in the Office of the County Recorder of said San Diego County.

To Have and to Hold the above granted and described right of way unto the said grantee, its successors and assigns forever, as a right of way for a sewer pipe line.

The purpose of this easement and right of way is for the construction and maintenance of a private sewer lateral inside the property lines, it being understood that the City of San Diego is not to be held liable for any damage resulting from the construction and maintenance of sewer laterals over and across this easement.

In Witness Whereof, we have hereunto set our hands and seals this 22nd day of January 1926.

MABEL B. LIDDELL (SEAL)  
FRANK LIDDELL (SEAL)  
IRENE M. LIDDELL (SEAL)

STATE OF CALIFORNIA,  
COUNTY OF SAN DIEGO,) SS.

On this 22nd day of January, 1926, before me, Hal G. Hotchkiss a Notary Public in and for the said County of San Diego, State of California, residing therein, duly commissioned and sworn, personally appeared Mabel B. Liddell and Frank Liddell, not wife & husband, and Irene Liddell wife of Frank Liddell personally known to me to be the persons whose names are subscribed to the within instrument, and they duly acknowledged to me that they executed the same.

In Witness Whereof, I have hereunto set my hand and affixed my official seal, at my office in the County of San Diego, the day and year in this certificate first above written.

(SEAL)  
My Commission expires  
January 16th, 1929.

Hal G. HOTCHKISS  
Notary Public in and for the County of San Diego,  
State of California.

RECORDED AT REQUEST OF City Clerk Feb. 9 1926 at 58 Min. past 2 o'clock P.M.  
In Book No. 1154 Page 431 of Deeds, Records of San Diego County, Calif.

JOHN H. FERRY, County Recorder  
By N. C. PARSONS, Deputy.

I HEREBY CERTIFY that the above and foregoing is a full, true and correct copy  
of Deed, from Mabel B. Liddell, Frank Liddell and Irene M. Liddell, to the City of San Diego, California, being Document No. 184815.

ALLEN H. WRIGHT  
City Clerk of the City of San Diego, California.

By *August M. Wadstrom* Deputy.

DEED

We, Noble N. Anderson and Ruth O. Anderson, husband and wife, as joint tenants, for and in consideration of the benefits to accrue by the location, construction and maintenance of a sewer line through and across the property herein described, and in consideration of the sum of One Dollar (\$1.00) to us in hand paid, the receipt whereof is hereby acknowledged, do hereby grant to the City of San Diego, a municipal corporation in the County of San Diego, State of California, an easement and right of way through, along and across all that certain real property situate in the City of San Diego, County of San Diego, State of California, particularly described as follows, to-wit:

The Northerly 4 feet of Lot 25, Block 57, University Heights according to Amended Map thereof made by G. A. d'Hemecourt, filed in the Office of the County Recorder of said San Diego County.

To Have and to Hold the above granted and described right of way unto the said grantee, its successors and assigns forever, as a right of way for a sewer pipe line.

The purpose of this easement and right of way is for the construction and maintenance of a private sewer lateral inside the property lines, it being understood that the City of San Diego is not to be held liable for any damage resulting from the construction and maintenance of sewer laterals over and across this easement.

In Witness Whereof, we have hereunto set our hands and seals this 26th day of January, 1926.

NOBLE N. ANDERSON (SEAL)  
RUTH O. ANDERSON (SEAL)

STATE OF CALIFORNIA,  
COUNTY OF SAN DIEGO,) SS.

On this 26th day of January, 1926, before me, E. H. Brooks a Notary Public in and for the said County of San Diego, State of California, residing therein, duly commissioned and sworn, personally appeared Noble N. Anderson and Ruth O. Anderson, personally known to me to be the persons whose names are subscribed to the within instrument, and they duly acknowledged to me that they executed the same.

In Witness Whereof, I have hereunto set my hand and affixed my official seal, at my office in the County of San Diego, the day and year in this certificate first above written.

(SEAL) E. H. BROOKS  
My Commission expire Notary Public in and for the County of San Diego,  
May 28, 1926. State of California

RECORDED AT REQUEST OF City Clerk Feb. 9 1926 at 58 Min. past 2 o'clock P.M.  
In Book No. 1137 Page 475 of Deeds, Records of San Diego County, Calif.

JOHN H. FERRY, County Recorder  
By N. C. PARSONS, Deputy.

I HEREBY CERTIFY that the above and foregoing is a full, true and correct copy of Deed, from Noble N. Anderson and Ruth O. Anderson, to the City of San Diego, California, being Document No. 184817.

ALLEN H. WRIGHT  
City Clerk of the City of San Diego, California.

By *August M. Hadstrom* Deputy.

DEED

We, Joseph F. Silvers and Hazel D. Silvers, Husband and Wife, and C. G. Brabazon, a single man, for and in consideration of the benefits to accrue by the location, construction and maintenance of a sewer line through and across the property herein described, and in consideration of the sum of One Dollar (\$1.00) to in hand paid, the receipt whereof is hereby acknowledged, do hereby grant to the City of San Diego, a municipal corporation in the County of San Diego, State of California, an easement and right of way through, along and across all that certain real property situate in the City of San Diego, County of San Diego, State of California, particularly described as follows, to-wit:

The North Four (4) feet of Lot Twenty-Two (22) in Block Nine (9), of the Sub-division of Lots Twenty (20) to Fifty (50) in Block N of Teralta, in the City of San Diego, County of San Diego, State of California, according to Map thereof No. 1000 filed in the Office of the County Recorder of said San Diego County, July 18, 1906.

To Have and to Hold the above granted and described right of way unto the said grantee, its successors and assigns forever, as a right of way for a sewer pipe line.

The purpose of this easement and right of way is for the construction and maintenance of a private sewer lateral inside the property lines, it being understood that the City of San Diego is not to be held liable for any damage resulting from the construction and maintenance of sewer laterals over and across this easement.

In Witness Whereof, We have hereunto set our hands and seals this 29th day of January 1926.

JOSEPH F. SILVERS (SEAL)  
HAZEL D. SILVERS (SEAL)  
C. G. BRABAZON (SEAL)

STATE OF CALIFORNIA,) SS.  
COUNTY OF SAN DIEGO,)

On this 29 day of January, 1926, before me, P. A. Nauman a Notary Public in and for the said County of San Diego, State of California, residing therein, duly commissioned and sworn, personally appeared Joseph F. and Hazel D. Silvers and C. G. Brabazon, be the persons whose names are subscribed to the within instrument, and they duly acknowledged to me that they executed the same.

In Witness Whereof, I have hereunto set my hand and affixed my official seal, at my office in the County of San Diego, the day and year in this certificate first above written.

(SEAL) P. A. NAUMAN  
My Commission expires Notary Public in and for the County of San Diego,  
Feb. 21 1926. State of California.

RECORDED AT REQUEST OF City Clerk Feb. 9 1926 at 58 Min. past 2 o'clock P.M.  
In Book No. 1154 Page 434 of Deeds, Records of San Diego County, Calif.

JOHN H. FERRY, County Recorder  
By N. C. PARSONS, Deputy.

I HEREBY CERTIFY that the above and foregoing is a full, true and correct copy of Deed from Joseph F. Silvers, Hazel D. Silvers, and C. G. Brabazon, to the City of San Diego, California, being Document No. 184953.

ALLEN H. WRIGHT  
City Clerk of the City of San Diego, California.

By *August M. Hadstrom* Deputy

IN THE SUPERIOR COURT OF THE STATE OF CALIFORNIA,  
IN AND FOR THE COUNTY OF SAN DIEGO.

No. 45851  
CITY OF SAN DIEGO, )  
a municipal corporation, )  
Plaintiff, )  
vs. )  
ALICE BOYDEN MONTIETH, JOHN )  
DOE, RICHARD ROE, SUSAN KEEP, )  
MARY GRAB and JOHN DOE COMPANY, )  
a corporation, )  
Defendants. )

DECREE QUIETING TITLE

This case coming on regularly to be heard upon the 25 day of January, 1926, BYRON J. WALTERS, Esq., appearing as attorney for plaintiff, and no one appearing as attorney for defendants herein; and it appearing that defendant, ALICE BOYDEN MONTIETH, was duly served with process herein, by publication thereof in the Daily Transcript, a newspaper of general circulation, printed and published in the City of San Diego, County of San Diego, State of California, for a period of two months, and said defendant not having answered plaintiff's complaint herein within the time provided by law, or otherwise; and the default of said defendant ALICE BOYDEN MONTIETH, for not answering the said complaint having been duly entered herein, in the manner provided by law; and it further appearing that said action has been dismissed, as to the fictitious defendants, to-wit,

John Doe, Richard Roe, Susan Keep, Mary Grab and John Doe Company, a corporation; and evidence having been introduced on behalf of said plaintiff, at said hearing of this cause; and said cause having been submitted to the Court for its consideration and decision, and the Court having duly considered same;

IT IS HEREBY ORDERED, ADJUDGED AND DECREED, that plaintiff have judgment as prayed for in its complaint herein against defendant, ALICE BOYDEN MONTIETH; that all adverse claims of said defendant, ALICE BOYDEN MONTIETH, and all persons claiming, or to claim, said premises, or any part thereof, through or under said defendant, ALICE BOYDEN MONTIETH, are hereby adjudged and decreed to be invalid and groundless; and that plaintiff be, and it is, hereby declared and adjudged to be, the true and lawful owner of said property described in the complaint and hereinafter described, and every part and parcel thereof, and that its title thereto is adjudged to be quieted against all claims and demands of said defendant, who is hereby perpetually estopped from setting up any claim, or claims, to said premises, or any part thereof. Said premises are bounded and described as follows:

The Northwest Quarter (NW $\frac{1}{4}$ ) of the Southeast Quarter (SE $\frac{1}{4}$ ) of Section 17, Township 15 South, Range 2 East, S.B.M., in the County of San Diego, State of California.

Done in Open Court this 25 day of January, 1926.

C. N. ANDREWS

Judge of the Superior Court

The foregoing instrument is a full, true and correct copy of the original on file in this office.

Attest Feby. 3rd 1926.

J. B. McLEES, County Clerk and Clerk of the Superior Court, of the State of California, in and for the County of San Diego.

By B. S. JOHNSON, Deputy. (SEAL)

RECORDED AT REQUEST OF Union Title Insurance Co. Feb. 5, 1926 at 9 o'clock A.M. In Book No. 1180 Page 26 of Deeds, Records of San Diego County, Calif.

JOHN H. FERRY, County Recorder

By N. C. PARSONS, Deputy.

I HEREBY CERTIFY that the above and foregoing is a full, true and correct copy of Decree Quieting Title; Alice Boyden Montieth, et al., Defendants and the City of San Diego, California, being Plaintiff, being Document No. 185271.

ALLEN H. WRIGHT

City Clerk of the City of San Diego, California.

By *August M. Hadstrom* Deputy.

DEED

I, Olga Marie Jensen, an unmarried woman, for and in consideration of the benefits to accrue by the location, construction and maintenance of a sewer line through and across the property herein described, and in consideration of the sum of One Dollar (\$1.00) to me in hand paid, the receipt whereof is hereby acknowledged, do hereby grant to the City of San Diego, a municipal corporation in the County of San Diego, State of California, an easement and right of way through, along and across all that certain real property situate in the City of San Diego, County of San Diego, State of California, particularly described as follows, to-wit:

Lot 4, Block 57, Normal Heights, according to Map thereof No. 985, filed in the Office of the County Recorder of said San Diego.

To Have and to Hold the above granted and described right of way unto the said grantee, its successors and assigns forever, as a right of way for a sewer pipe line.

The purpose of this easement and right of way is for the construction and maintenance of a private sewer lateral inside the property lines, it being understood that the City of San Diego is not to be held liable for any damage resulting from the construction and maintenance of sewer laterals over and across this easement.

In Witness Whereof, I have hereunto set my hand and seal this 5th day of February 1926.

OLGA MARIE JENSEN (SEAL)

By JENS C. ANDERSEN (SEAL)

Her Attorney in Fact

STATE OF CALIFORNIA,) ss.  
COUNTY OF SAN DIEGO,)

On this 5th day of February, 1926, before me, L. A. Twelker a Notary Public in and for the said County of San Diego, State of California, residing therein, duly commissioned and sworn, personally appeared Jens C. Andersen known to me to be the person whose name is subscribed to the within Instrument, as the Attorney-in-Fact of Olga Marie Jensen and acknowledged to me that he subscribed the name of Olga Marie Jensen thereto as principal and his own name as Attorney-in-Fact.

In Witness Whereof, I have hereunto set my hand and affixed my official seal, at my office in the County of San Diego, the day and year in this certificate first above written.

L. A. TWELKER

Notary Public in and for the County of San Diego,  
State of California.

(SEAL)  
My Commission expires  
May 26, 1929.

RECORDED AT REQUEST OF City Clerk Feb. 24 1926 at 30 Min. past 3 o'clock P.M. In Book No. 1154 Page 491 of Deeds, Records of San Diego County, Calif.

JOHN H. FERRY, County Recorder

By N. C. PARSONS, Deputy.

I HEREBY CERTIFY that the above and foregoing is a full, correct and true copy of Deed, from Olga Marie Jensen, to the City of San Diego, California, being Document No. 185445.

ALLEN H. WRIGHT

City Clerk of the City of San Diego, California.

By *August M. Hadstrom* Deputy

EASEMENT

We, H. C. and Hilma H. Colby, husband and wife, for and in consideration of the benefits to accrue by the location, construction and maintenance of a sewer line through and across the property herein described, and in consideration of the sum of One Dollar (\$1.00) to us in hand paid, the receipt whereof is hereby acknowledged, do hereby grant to the City of San Diego, a municipal corporation in the County of San Diego, State of California, an easement and right of way through, along and across all that certain real property situate in the City of San Diego, County of San Diego, State of California, particularly described as follows, to-wit:

The South Four feet of lot 2, Block 109, University Heights, according to Map thereof made by G. A. d'HemeCourt, filed in the Office of the County Recorder of said San Diego County.

To Have and to Hold the above granted and described right of way unto the said grantee, its successors and assigns forever, as a right of way for a sewer pipe line.

The purpose of this easement and right of way is for the constructions and maintenance of a private sewer lateral inside the property lines, it being understood that the City of San Diego is not to be held liable for any damage resulting from the construction and maintenance of sewer laterals over and across this easement.

In Witness Whereof, we have hereunto set our hands and seals this 25th day of January, 1926.

H. C. COLBY (SEAL)  
HILMA H. COLBY (SEAL)

STATE OF CALIFORNIA, )  
COUNTY OF SAN DIEGO, ) SS.

On this 25th day of January, 1926, before me, Lela I. Stillman a Notary Public in and for the said County of San Diego, State of California, residing therein, duly commissioned and sworn, personally appeared H. C. Colby and Hilma H. Colby, husband and wife personally known to me to be the persons whose names are subscribed to the within instrument, and they duly acknowledged to me that they executed the same.

In Witness Whereof, I have hereunto set my hand and affixed my official seal, at my office in the County of San Diego, the day and year in this certificate first above written.

(SEAL) LELA I. STILLMAN  
Notary Public in and for the County of San Diego,  
State of California.  
My Commission expires  
April 17, 1928.

RECORDED AT REQUEST OF City Clerk Feb. 24 1926 at 30 Min. past 3 o'clock P.M.  
In Book No. 1154 Page 489 of Deeds, Records of San Diego County, Calif.

JOHN H. FERRY, County Recorder  
By N. C. PARSONS, Deputy.

I HEREBY CERTIFY that the above and foregoing is a full, true and correct copy of Easement from H. C. Colby and Hilma H. Colby, to the City of San Diego, California, being Document No. 185446.

ALLEN H. WRIGHT  
City Clerk of the City of San Diego, California.

By *August M. Madstrom* Deputy.

DEED

We, Dorothy Bradshaw and Naomi Bradshaw, unmarried women, for and in consideration of the benefits to accrue by the location, construction and maintenance of a sewer line through and across the property herein described, and in consideration of the sum of One Dollar (\$1.00) to us in hand paid, the receipt whereof is hereby acknowledged, do hereby grant to the City of San Diego, a municipal corporation in the County of San Diego, State of California, an easement and right of way through, along and across all that certain real property situate in the City of San Diego, County of San Diego, State of California, particularly described as follows, to-wit:

Teralta Heights Sub. No. 2 E 45 ft. of W 85 Ft. - Lots 22 to 24 Block K.

To Have and to Hold the above granted and described right of way unto the said grantee, its successors and assigns forever, as a right of way for a sewer pipe line.

The purpose of this easement and right of way is for the construction and maintenance of a private sewer lateral inside the property lines, it being understood that the City of San Diego is not to be held liable for any damage resulting from the construction and maintenance of sewer laterals over and across this easement.

In Witness Whereof, Dorothy and Naomi Bradshaw have hereunto set our hands and seals this 13th day of February 1926.

DOROTHY BRADSHAW (SEAL)  
NAOMI BRADSHAW (SEAL)

STATE OF CALIFORNIA, )  
COUNTY OF SAN DIEGO, ) SS.

On this 13th day of February, 1926, before me, Alice H. Merritt a Notary Public in and for the said County of San Diego, State of California, residing therein, duly commissioned and sworn, personally appeared Naomi Bradshaw and Dorothy Bradshaw personally known to me to be the persons whose names are subscribed to the within instrument, and they duly acknowledged to me that they executed the same.

In Witness Whereof, I have hereunto set my hand and affixed my official seal, at my office in the County of San Diego, the day and year in this certificate first above written.

(SEAL) ALICE H. MERRITT  
Notary Public in and for the County of San Diego,  
State of California.  
My Commission expires  
Sept. 11, 1927.

RECORDED AT REQUEST OF City Clerk Feb. 24 1926 at 30 Min. past 3 o'clock P.M.  
In Book No. 1154 Page 488 of Deeds, Records of San Diego County, Calif.

JOHN H. FERRY, County Recorder  
By N. C. PARSONS, Deputy.

I HEREBY CERTIFY that the above and foregoing is a full, true and correct copy of Deed from Dorothy and Naomi Bradshaw, to the City of San Diego, California, being Document No. 185447.

ALLEN H. WRIGHT  
City Clerk of the City of San Diego, California.

By *August M. Madstrom* Deputy



## EASEMENT

We, William S. Milbery and Kathryn Milbery, his wife, for and in consideration of the benefits to accrue by the locations, construction and maintenance of a sewer line through and across the property herein described, and in consideration of the sum of One Dollar (\$1.00) to them in hand paid, the receipt whereof is hereby acknowledged, do hereby grant to the City of San Diego, a municipal corporation in the County of San Diego, State of California, an easement and right of way through, along and across all that certain real property situate in the City of San Diego, County of San Diego, State of California, particularly described as follows, to-wit:

The North four (4) feet of Lots Twenty-five (25) and Twenty-six (26) in Block One Hundred Forty-nine (149) of University Heights, according to amended map thereof made by G. A. d'Hemecourt in Book 8, page 36, of Lis Pendens.

To Have and to Hold the above granted and described right of way unto the said grantee, its successors and assigns forever, as a right of way for a sewer pipe line.

The purpose of this easement and right of way is for the construction and maintenance of a private sewer lateral inside the property lines, it being understood that the City of San Diego is not to be held liable for any damage resulting from the construction and maintenance of sewer laterals over and across this easement.

In Witness Whereof, we have hereunto set our hands and seals this 16th day of January 1926.

WILLIAM S. MILBERY (SEAL)  
KATHRYN MILBERY (SEAL)

STATE OF CALIFORNIA,  
COUNTY OF SAN DIEGO,) SS.

On this 6th day of February, 1926, before me, Helen Jacobs a Notary Public in and for the said County of San Diego, State of California, residing therein, duly commissioned and sworn, personally appeared William S. Milbery and Kathryn Milbery personally known to me to be the persons whose names are subscribed to the within instrument, and they duly acknowledged to me that they executed the same.

In Witness Whereof, I have hereunto set my hand and affixed my official seal, at my office in the County of San Diego, the day and year in this certificate first above written.

HELEN JACOBS

(SEAL) Notary Public in and for the County of San Diego,  
State of California.  
My Commission expires  
Dec. 12, 1926.

RECORDED AT REQUEST OF City Clerk Feb. 24 1926 at 30 Min. past 3 o'clock P.M.  
In Book No. 1156 Page 357 of Deeds, Records of San Diego County, Calif.

JOHN H. FERRY, County Recorder  
By N. C. PARSONS, Deputy.

I HEREBY CERTIFY that the above and foregoing is a full, true and correct copy of Deed from William S. Milbery and Kathryn Milbery, to the City of San Diego, California, being Document No. 185448.

ALLEN H. WRIGHT

City Clerk of the City of San Diego, California.

By August M. Hadstrom Deputy.

## DEED

I, Jessie E. Thomas, for and in consideration of the benefits to accrue by the location, construction and maintenance of a sewer line through and across the property herein described, and in consideration of the sum of One Dollar (\$1.00) to me in hand paid, the receipt whereof is hereby acknowledged, do hereby grant to the City of San Diego, a municipal corporation in the County of San Diego, State of California, an easement and right of way through, along and across all that certain real property situate in the City of San Diego, County of San Diego, State of California, particularly described as follows, to-wit:

Lots 11 and 12, Block 77, Middletown Addition, according to Partition Map thereof made in the Case of Wm. Roark, et al., vs. J. F. Forward, et al., filed in the Office of the County Clerk of said County of San Diego. Said property being the separate property of the grantor herein.

To Have and to Hold the above granted and described right of way unto the said grantee, its successors and assigns forever, as a right of way for a sewer pipe line.

The purpose of this easement and right of way is for the construction and maintenance of a private sewer lateral inside the property lines, it being understood that the City of San Diego is not to be held liable for any damage resulting from the construction and maintenance of sewer laterals over and across this easement.

In Witness Whereof, I have hereunto set my hand and seal this 9th day of February, 1926.

JESSIE E. THOMAS (SEAL)

STATE OF CALIFORNIA,  
COUNTY OF SAN DIEGO,) SS.

On this 9th day of February, 1926, before me, E. H. Brooks a Notary Public in and for the said County of San Diego, State of California, residing therein, duly commissioned and sworn, personally appeared Jessie E. Thomas, personally known to me to be the person whose name is subscribed to the within instrument, and she duly acknowledged to me that she executed the same.

In Witness Whereof, I have hereunto set my hand and affixed my official seal, at my office in the County of San Diego, the day and year in this certificate first above written.

E. H. BROOKS

(SEAL) Notary Public in and for the County of San Diego,  
State of California.  
My Commission expires May 28, 1926.

RECORDED AT REQUEST OF City Clerk Feb. 24 1926 at 30 Min. past 3 o'clock P.M.  
In Book No. 1154 Page 492 of Deeds, Records of San Diego County, Calif.

JOHN H. FERRY, County Recorder  
By N. C. PARSONS, Deputy.

I HEREBY CERTIFY that the above and foregoing is a full, true and correct copy of Deed from Jessie E. Thomas, to the City of San Diego, California, being Document No. 185449.

ALLEN H. WRIGHT

City Clerk of the City of San Diego, California,

By August M. Hadstrom Deputy

GRANT DEED

UNION TITLE INSURANCE COMPANY, a corporation, of the City of San Diego, County of San Diego, State of California, for and in consideration of the sum of TEN AND NO/100 DOLLARS do hereby grant to CITY OF SAN DIEGO, a Municipal Corporation, all that real property situated in the County of San Diego, State of California, bounded and described as follows:

All that portion of Lot One (1) of Riverview Farms, in the County of San Diego, according to Map thereof No. 1683, filed in the office of the County Recorder of said San Diego County, February 25, 1916, described as follows:

Beginning at the Southwest corner of said Lot One (1); thence North 0° 45' East along the Westerly line of said Lot One (1), 176.68 feet; thence North 65° 53' East 1417.05 feet, more or less to the Northwesternly corner of a Tract of land conveyed by El Monte Ranch Company, a corporation, to G. W. Conrad, by deed dated January 26, 1922, and recorded in Book 877, page 348 of Deeds, records of said County; thence South 24° 07' East along the Westerly line of the land so conveyed to Conrad 449.02 feet, more or less, to the Northerly line of the right of way of the San Diego and Southeastern Railway; thence Westerly along the Northerly line of said right of way to the point of beginning.

Subject to all existing liens and encumbrances.

To Have and to Hold the above granted and described premises, unto the said Grantee, its successors and assigns forever.

WITNESSETH: That said corporation has caused this deed to be signed by its President and Secretary and its corporate seal to be affixed hereto this 12th day of February, 1926. Signed and executed in presence of

UNION TITLE INSURANCE COMPANY; By JNO. F. FORWARD, President By JAS. D. FORWARD, Secretary

D. W. F. (SEAL) State of CALIFORNIA) County of SAN DIEGO) SS.

On this 24th day of February, 1926, before me, A. Laurie Brazee, a Notary Public in and for said County, personally appeared Jno. F. Forward, known to me to be the President, and Jas. D. Forward, known to me to be the Secretary of the corporation that executed the within instrument, known to me to be the persons who executed the within instrument on behalf of the corporation therein named, and acknowledged to me that such corporation executed the same.

A. Laurie Brazee Notary Public in and for said County and State JOHN H. FERRY, County Recorder By L. B. WOODARD, Deputy.

RECORDED AT REQUEST OF Gtee Feb. 24 1926 at 13 Min. past 10 o'clock A.M. In Book No. 1165 Page 366 of DEEDS, Records of San Diego County, Calif.

I HEREBY CERTIFY that the above and foregoing is a full, true and correct copy of Grant Deed, from Union Title Insurance Company, to the City of San Diego, California, being Document No. 185528.

ALLEN H. WRIGHT City Clerk of the City of San Diego, California. By August M. Wadstrom Deputy.

DEED

We, Charles P. Sisson and Alice P. Sisson, husband and wife and Jules C. Jaussaud, a single man for and in consideration of the benefits to accrue by the location and construction of a drain pipe through and across the property hereinafter described, do hereby grant to The City of San Diego, a Municipal Corporation, in the County of San Diego, State of California, an easement and right of way for the construction and maintenance of a drain pipe, through, along and across all that real property situated in the City of San Diego, County of San Diego, State of California, bounded and described as follows:

A portion of Lot 8, Block 2, Berkeley Heights, according to Map thereof No. 1131, filed in the Office of the County Recorder of said San Diego County, said easement being six feet in width, three feet on each side of the following described center line: Beginning at a point on the north line of said Lot 8, distant 9.89 feet east from the northwest corner of said Lot 8; thence south at right angles to the north line of said Lot 8, a distance of 12.00 feet to a point.

To Have and to Hold the above granted and described easement unto the said grantee, its successors and assigns, forever, as a right of way for a drain pipe.

Witness our hands and seals this 17th day of February 1926.

CHARLES P. SISSON (SEAL) ALICE P. SISSON (SEAL) JULE C. JAUSSAUD (SEAL)

State of California) County of San Diego) ss.

On this 17th day of February A.D. Nineteen Hundred and Twenty Six before me, E. H. Holmboe a Notary Public in and for said County, residing therein, duly commissioned and sworn, personally appeared Charles P. Sisson and Alice P. Sisson and Jules C. Jaussaud known to me to be the persons described in and whose names are subscribed to the within instrument, and acknowledged to me that they executed the same.

Witness my hand and Official Seal the day and year in this certificate first above written.

E. H. HOLMBOE Notary Public in and for the County of San Diego, State of California.

(SEAL) My commission Expires July 28, 1929.

RECORDED AT REQUEST OF City Clerk Mar 2 1926, at 2 o'clock P.M. In Book No. 1183 Page 111 of Deeds, Records of San Diego County, Calif.

JOHN H. FERRY, County Recorder By N. C. PARSONS, Deputy.

I HEREBY CERTIFY that the above and foregoing is a full, true and correct copy of Deed from Charles P. Sisson, Alice P. Sisson and Jules C. Jaussaud, to the City of San Diego, California, being Document No. 185672.

ALLEN H. WRIGHT City Clerk of the City of San Diego, California. By August M. Wadstrom Deputy.

## RIGHT OF WAY CONTRACT

We, Alberto and Sipriana Sanchez, husband and wife for and in consideration of the benefits to accrue by the location and construction of a drain pipe by the City of San Diego, California, through and across the property hereinafter described, and in consideration of the sum of One Dollar (\$1.00), to us in hand paid, the receipt whereof is hereby acknowledged, do hereby grant to the City of San Diego, a municipal corporation in the County of San Diego, State of California, an easement and right of way for the construction and maintenance of a drain pipe through, along and across all that certain real property described as follows, to-wit: A portion of Lots 25 and 26, Block 23, Fairmount Addition to City Heights, according to Map thereof No. 1035, filed in the Office of the County Recorder of said San Diego County, said easement and right of way being six feet in width, three feet on each side of the following described center line:

Beginning at a point on the south line of said Lot 25, distant 67.81 feet west from the southeast corner of said Lot 25; thence north on a direct line to a point on the north line of said Lot 25, distant 68.18 feet west from the northeast corner of said Lot 25; thence north continuing on said last described course, a distance of 6.15 feet to a point.

To Have and to Hold the above granted and described right of way unto the said City of San Diego, its successors and assigns forever, as a right of way for a drain pipe.

In Witness Whereof we have hereunto set our hands and seals this 22nd day of December, 1925.

ALBERTO SANCHEZ (SEAL)  
SIPRIANA SANCHEZ (SEAL)

STATE OF CALIFORNIA,) ss.  
COUNTY OF SAN DIEGO,)

On this 22nd day of December, 1925, before me E. H. Holmboe a Notary Public in and for the said County of San Diego, State of California, residing therein, duly commissioned and sworn, personally appeared Alberto Sanchez and Sipriana Sanchez personally known to me to be the persons whose names are subscribed to the within instrument, and they duly acknowledged to me they executed the same.

In Witness Whereof, I have hereunto set my hand and affixed my official seal, at my office in the County of San Diego, the day and year in this certificate first above written.

(SEAL) E. H. HOLMBOE  
My Commission expires Notary Public in and for the County of San Diego,  
July 28, 1929. State of California.

RECORDED AT REQUEST OF City Clerk Mar. 2 1926 at 2 o'clock P.M. In Book No. 1188 Page 70 of Deeds, Records of San Diego County, Calif.

JOHN H. FERRY, County Recorder  
By N. C. PARSONS, Deputy.

I HEREBY CERTIFY that the above and foregoing is a full, true and correct copy of Right of Way Contract, from Alberto Sanchez and Sipriana Sanchez, to the City of San Diego, California, being Document No. 185674.

ALLEN H. WRIGHT  
City Clerk of the City of San Diego, California.

By *August M. Wadstrom* Deputy

## DEED

We, C. T. and Nola M. Lang, father and daughter, for and in consideration of the benefits to accrue by the location and construction of a drain pipe through and across the property hereinafter described, do hereby grant to The City of San Diego, a Municipal Corporation, in the County of San Diego, State of California, an easement and right of way for the construction, operation and maintenance of a drain pipe and appurtenances, through, along and across, all that real property situated in the City of San Diego, County of San Diego, State of California, bounded and described as follows:

A portion of Lots 23 and 24, Block 24, Fairmount Addition to City Heights, according to Map thereof No. 1035 filed in the Office of the County Recorder of said San Diego County, said easement and right of way being six feet in width, three feet on each side of the following described center line:

Beginning at a point on the north line of University Avenue distant 25.40 feet east from the southwest corner of said Block 24; thence northeasterly making an angle of 36 degrees 46 minutes with the north line of University Avenue, a distance of 45.00 feet to a point.

To Have and to Hold the above granted and described easement as a right of way for a drain pipe and appurtenances.

Witness our hands and seals this 2nd day of February 1926.

C. T. LANG (SEAL)  
NOLA M. LANG (SEAL)

STATE OF CALIFORNIA,) ss.  
COUNTY OF SAN DIEGO,)

On this 2nd day of February A.D. Nineteen Hundred and Twenty Six before me, E. H. Holmboe a Notary Public in and for said County, residing therein, duly commissioned and sworn, personally appeared C. T. Lang and Nola M. Lang known to me to be the persons described in and whose names are subscribed to the within instrument, and acknowledged to me that they executed the same.

Witness my hand and Official Seal the day and year in this certificate first above written.

(SEAL) E. H. HOLMBOE  
My Commission Expires Notary Public in and for the County of San Diego, State of  
July 28, 1929. California.

RECORDED AT REQUEST OF City Clerk Mar. 2 1926 at 2 o'clock P.M. In Book No. 1183 Page 112 of Deeds, Records of San Diego County, Calif.

JOHN H. FERRY, County Recorder  
By N. C. PARSONS, Deputy.

I HEREBY CERTIFY that the above and foregoing is a full, true and correct copy of Deed, from C. T. Lang and Nola M. Lang, to the City of San Diego, California, being Document No. 185676.

ALLEN H. WRIGHT  
City Clerk of the City of San Diego, California.

By *August M. Wadstrom* Deputy

EASEMENT

We, Maud M. Chandler and Helen M. Towle, an unmarried woman, FOR AND IN CONSIDERATION of the benefits to accrue by the location and construction of a double cement pipe culvert or drain pipes by the City of San Diego, through and across the property hereinafter described, hereby grant to The City of San Diego, a municipal corporation in the County of San Diego, State of California, an easement and right of way for the construction, operation and maintenance of a double cement pipe culvert or drain pipes and appurtenances, through, along and across all that certain real property situated in the City of San Diego, County of San Diego, State of California, described as follows:

A portion of Lots 18 and 19, Block C, Oak Park, according to Map thereof No. 1732, filed in the Office of the County Recorder of said San Diego County, said easement and right of way being fifteen feet in width, seven and one-half feet on each side of the following described center line:

Beginning at a point on the southerly line of said Lot 19, distant 3.48 feet westerly from the easterly corner of said Lot 19; thence North 06 degrees 58 minutes West, a distance of 27.30 feet to a point.

TO HAVE AND TO HOLD the above granted and described easement unto the said grantee, its successors and assigns, forever, as a right of way for the construction, operation and maintenance of a culvert or drain pipes and appurtenances. Said property being the separate property of said Maud M. Chandler.

Witness our hands this 23d day of December, 1925.

MAUD M. CHANDLER  
HELEN M. TOWLE  
By E. C. FLEET  
Attorney in fact

State of California,) ss.  
County of San Diego,)

On this 23rd day of December, 1925, before me, E. H. Holmboe, a Notary Public in and for said County and State, residing therein, duly commissioned and sworn, personally appeared Maud M. Chandler, personally known to me to be the person whose name is subscribed to the within instrument and she duly acknowledged to me that she executed the same.

Witness my hand and Official Seal the day and year in this certificate first above written.

E. H. HOLMBOE  
Notary Public in and for said County and State

(SEAL)  
My Commission expires,  
July 28, 1929.

STATE OF CALIFORNIA,) ss.  
COUNTY OF SAN DIEGO,)

On this 24th day of December A.D., 1925, before me, E. H. Holmboe a Notary Public in and for the said County of San Diego, State of California, residing therein, duly commissioned and sworn, personally appeared E. C. Fleet known to me to be the person whose name is subscribed to the within Instrument, as the Attorney-in-Fact of Helen M. Towle and acknowledged to me that he subscribed the name of Helen M. Towle thereto as principal and his own name as Attorney-in-Fact.

In Witness Whereof, I have hereunto set my hand and affixed my official seal, at my office in the County of San Diego, the day and year in this certificate first above written.

E. H. HOLMBOE  
Notary Public in and for the County of San Diego,  
State of California.

(SEAL)  
My Commission expires  
July 28, 1929.

RECORDED AT REQUEST OF City Clerk Mar 2 1926 at 2 o'clock P.M. In Book No. 1162 Page 337 of Deeds, Records of San Diego County, Calif.

JOHN H. FERRY, County Recorder  
By N. C. Parsons, Deputy.

I HEREBY CERTIFY that the above and foregoing is a full, true and correct copy of Easement, from Maud M. Chandler and Helen M. Towle, to the City of San Diego, California being Document No. 185678.

ALLEN H. WRIGHT  
City Clerk of the City of San Diego, California.

By *August M. Waldstrom* Deputy.

EASEMENT

Charles M. Nelson and Nancy Nelson, husband and wife FOR AND IN CONSIDERATION of the benefits to accrue by the location and construction of a double cement pipe culvert or drain pipes by the City of San Diego, through and across the property hereinafter described, do hereby grant to The City of San Diego, a municipal corporation in the County of San Diego, State of California, an easement and right of way for the construction and maintenance of a double cement pipe culvert or drain pipes and appurtenances, through, along and across all that real property situated in the City of San Diego, County of San Diego, State of California, described as follows:

A portion of Lot 17, Block F, Oak Park, according to Map thereof No. 1732, filed in the Office of the County Recorder of said San Diego County, said easement and right of way to be fifteen feet in width, seven and one-half feet on each side of the following described center line:

Beginning at a point on the northerly line of Lot 17, said Block F, distant 5.71 feet westerly from the northeasterly corner of said Lot 17; thence South 06 degrees 58 minutes East, a distance of 28.15 feet to a point.

TO HAVE AND TO HOLD the above granted and described easement unto the said grantee, its successors and assigns forever, as a right of way for the construction and maintenance of a culvert or drain pipes.

WITNESS OUR hands and seals this 5th day of February 1926.

CHARLES M. NELSON (SEAL)  
NANCY NELSON (SEAL)

State of California,) ss.  
County of San Diego,)

On this 5th day of February, 1926, before me, E. H. Holmboe, a Notary Public in and for said County and State, residing therein, duly commissioned and sworn, personally appeared Charles M. Nelson and Nancy Nelson, known to me to be the persons whose names are subscribed to the within instrument and they duly acknowledged to me that they executed the same.

Witness my hand and Official Seal the day and year in this certificate first above written.

(SEAL)

My Commission expires,  
July 28, 1929.

E. H. HOLMBOE  
Notary Public in and for said County and State

RECORDED AT REQUEST OF City Clerk Mar 2 1926 at 2 o'clock P.M. In Book No. 1169 Page 265 of DEEDS, Records of San Diego County, Calif.

JOHN H. FERRY, County Recorder  
By N. C. PARSONS, Deputy

I HEREBY CERTIFY that the above and foregoing is a full, true and correct copy of Easement from Charles M. Nelson and Nancy Nelson, to the City of San Diego, California, being Document No. 185680.

ALLEN H. WRIGHT  
City Clerk of the City of San Diego, California.

By August M. Wadstrom Deputy

RIGHT OF WAY CONTRACT

We, W. A. McIntyre and Florence A. McIntyre, husband and wife, for and in consideration of the benefits to accrue by the location and construction of a drain pipe by the City of San Diego, California, through and across the property hereinafter described, and in consideration of the sum of One Dollar (\$1.00), to us in hand paid, the receipt whereof is hereby acknowledged, do hereby grant to the City of San Diego, a municipal corporation in the County of San Diego, State of California, an easement and right of way for the construction and maintenance of a drain pipe through, along and across all that certain real property, situate in the City of San Diego, County of San Diego, State of California, particularly described as follows, to-wit:

A portion of Lots 146 and 147, Block 2, Resubdivision of Blocks 1 to 12, Fairmount Addition to City Heights, according to Map thereof No. 1347, filed in the Office of the County Recorder of said San Diego County, said easement and right of way being six feet in width, three feet on each side of the following described center line:

Beginning at a point on the north line of said Lot 147, distant 21.55 feet west from the northeast corner of said Lot 147; thence southerly on a direct line to a point on the south line of said Lot 147, distant 24.66 feet west from the southeast corner of said Lot 147; thence continuing south on said last described course, a distance of 12.20 feet to a point.

To Have and to Hold the above granted and described right of way unto the said City of San Diego, its successors and assigns forever, as a right of way for a drain pipe.

In Witness Whereof we have hereunto set our hands and seals this 22nd day of January, 1926.

W. A. MCINTYRE (SEAL)  
FLORENCE A. MCINTYRE (SEAL)

STATE OF CALIFORNIA,) ss.  
COUNTY OF SAN DIEGO,)

On this 22nd day of January, 1926, before me E. H. Holmboe a Notary Public in and for the said County of San Diego, State of California, residing therein, duly commissioned and sworn, personally appeared W. A. McIntyre and Florence A. McIntyre personally known to me to be the persons whose names are subscribed to the within instrument, and they duly acknowledged to me they executed the same.

In Witness Whereof, I have hereunto set my hand and affixed my official seal, at my office in the County of San Diego, the day and year in this certificate first above written.

(SEAL)

My Commission expires  
July 28, 1929.

E. H. HOLMBOE  
Notary Public in and for the County of San Diego  
State of California.

RECORDED AT REQUEST OF City Clerk MAR 2 1926 at 2 o'clock P.M. In Book No. 1169 Page 262 of DEEDS, Records of San Diego County, Calif.

JOHN H. FERRY, County Recorder  
By N. C. PARSONS, Deputy.

I HEREBY CERTIFY that the above and foregoing is a full, true and correct copy of Right of Way Contract, from W. A. McIntyre and Florence A. McIntyre, to the City of San Diego, California, being Document No. 185682.

ALLEN H. WRIGHT  
City Clerk of the City of San Diego, California.

By August M. Wadstrom Deputy.

RIGHT OF WAY CONTRACT

I, Rena L. Woolliscroft, for and in consideration of the benefits to accrue by the location and construction of a sewer line by the City of San Diego, California, through and across the property hereinafter described, and in consideration of the sum of One Dollar (\$1.00), to me in hand paid, the receipt whereof is hereby acknowledged, do hereby grant to the City of San Diego, a municipal corporation in the County of San Diego, State of California, an easement and right of way for the construction and maintenance of a line of sewers through, along and across all that certain real property, situate in the City of San Diego, County of San Diego, State of California, particularly described as follows, to-wit:

A portion of Lots 1 and 2, Block 421, Duncan's Addition, according to the Official Map thereof filed in the Office of the County Recorder of San Diego County, California, said easement and right of way being four feet in width, two feet on each side of the following described center line:

Beginning at a point on the north line of said Block 421, distant 27.43 feet west from the northeast corner of said Block 421; thence southeasterly on a direct line to a point on the east line of said Lot 1, distant 71.65 feet south from the northeast corner of said Lot 1. Said property being the separate property of the grantor herein.

To Have and to Hold the above granted and described right of way unto the said City of San Diego, its successors and assigns forever, as a right of way for a sewer pipe line.

In Witness Whereof we have hereunto set our hands and seals this 17th day of February, 1926.

RENA L. WOOLLISCROFT (SEAL)

STATE OF CALIFORNIA, )  
COUNTY OF SAN DIEGO, ) ss.

On this 17th day of February, 1926, before me E. H. Brooks a Notary Public in and for the said County of San Diego, State of California, residing therein, duly commissioned and sworn, personally appeared Rena L. Woolliscroft, personally known to me to be the person whose name is subscribed to the within instrument, and she duly acknowledged to me she executed the same.

In Witness Whereof, I have hereunto set my hand and affixed my official seal, at my office in the County of San Diego, the day and year in this certificate first above written.

(SEAL)  
My Commission expires  
May 28, 1926.

E. H. BROOKS  
Notary Public in and for the County of San Diego,  
State of California.

RECORDED AT REQUEST OF City Clerk MAR. 2 1926 at 2 o'clock P.M. In Book No. 1156 Page 405 of Deeds, Records of San Diego County, Calif.

JOHN H. FERRY, County Recorder  
By N. C. PARSONS, Deputy.

I HEREBY CERTIFY that the above and foregoing is a full, true and correct copy of Right of Way Contract, from Rena L. Woolliscroft, to the City of San Diego, California, being Document No. 185684.

ALLEN H. WRIGHT  
City Clerk of the City of San Diego, California.

By *August M. Wadstrom* Deputy.

#### RIGHT OF WAY CONTRACT

We, Herbert S. Moore and Myrtle H. Moore, husband and wife, for and in consideration of the benefits to accrue by the location and construction of a sewer line by the City of San Diego, California, through and across the property hereinafter described, and in consideration of the sum of One Dollar (\$1.00), to us in hand paid, the receipt whereof is hereby acknowledged, do hereby grant to the City of San Diego, a municipal corporation in the County of San Diego, State of California, an easement and right of way for the construction and maintenance of a line of sewers through, along and across all that certain real property, situate in the City of San Diego, County of San Diego, State of California, particularly described as follows, to-wit:

A portion of Villa Lot 1, Mission Hills No. 2, according to Map thereof filed in the Office of the County Recorder of said San Diego County, said easement and right of way being six feet in width, three feet on each side of the following described center line:

Beginning at a point on the south line of said Villa Lot 1, distant 238.92 feet North 89 degrees 47 minutes West from the southeast corner of said Villa Lot 1; thence North 55 degrees 56 minutes East, a distance of 21.20 feet to a point; thence North 44 degrees 36 minutes East, a distance of 50.79 feet to a point; thence North 60 degrees 13 minutes East, a distance of 125.83 feet to a point; thence North 8 degrees 13 minutes East, a distance of 2.95 feet to a point on the north line of said Lot 1, distant 114.93 feet North 89 degrees 13 minutes West from the northeast corner of said Lot 1.

To Have and to Hold the above granted and described right of way unto the said City of San Diego, its successors and assigns forever, as a right of way for a sewer pipe line and appurtenances.

In Witness Whereof, we have hereunto set our hands and seals this 7th day of January, 1926.

HERBERT S. MOORE (SEAL)  
MYRTLE H. MOORE (SEAL)

STATE OF CALIFORNIA, )  
COUNTY OF LOS ANGELES, ) ss.

On this 7th day of January, 1926, before me E. E. Cripps a Notary Public in and for the said County residing therein, duly commissioned and sworn, personally appeared Herbert S. Moore and Myrtle H. Moore personally known to me to be the persons whose names are subscribed to the within instrument, and they duly acknowledged to me they executed the same.

In Witness Whereof, I have hereunto set my hand and affixed my official seal, at my office in the County of Los Angeles, the day and year in this certificate first above written.

(SEAL)  
My Commission expires  
May 20, 1928.

E. E. CRIPPS  
Notary Public in and for the County of Los Angeles,  
State of California.

RECORDED AT REQUEST OF City Clerk at MAR 2 1926 at 2 o'clock P.M. In Book No. 1169 Page 263 of DEEDS, Records of San Diego County, Calif.

JOHN H. FERRY, County Recorder  
By N. C. PARSONS, Deputy.

I HEREBY CERTIFY that the above and foregoing is a full, true and correct copy of Right of Way Contract, from Herbert S. Moore and Myrtle H. Moore, to the City of San Diego, California, being Document No. 185686.

ALLEN H. WRIGHT  
City Clerk of the City of San Diego, California.

By *August M. Wadstrom* Deputy.

#### GRANT EASEMENT

UNION TRUST COMPANY OF SAN DIEGO, a corporation, for and in consideration of One DOLLAR does hereby grant to The City of San Diego, a Municipal Corporation, in the County of San Diego, State of California, an easement and right of way for the construction, operation and maintenance of a sewer pipe line, through, along and across, all that real property situated in the City of San Diego, County of San Diego, State of California, bounded and described as follows:

A portion of Lot 2, Block 428, and a portion of Conde Street closed to public use by action of the Common Council of said city, adjoining and contiguous to Lot 2, Block 487, and Lot 3, Block 484, all in Old San Diego, according to Map thereof made by James Pascoe, made in the year 1870, a copy of which map is filed in the Office of the County Recorder of said San Diego County, said easement and right of way being six feet in width, three feet on each side of the following described center lines, respectively:  
Beginning at a point on the northeasterly line of Lot 2, said Block 428, where

said northeasterly line is intersected by the southwesterly prolongation of the center line of Wallace Street; thence southwesterly along the southwesterly prolongation of the center line of Wallace Street to the northeasterly line of the right of way of the Atchison-Topéka & Santa Fe Railway Company, ALSO,

Beginning on the northwesterly prolongation of the southwesterly line of Moore Street, at a point where said southwesterly line is intersected by the southwesterly prolongation of the center line of Conde Street; thence southwesterly along the southwesterly prolongation of the center line of Conde Street to an intersection with the northeasterly line of said Railway right of way.

To Have and To Hold the above granted and described easement unto the said grantee, its successors and assigns forever as a right of way for a sewer pipe line.

IN WITNESS WHEREOF: said Corporation has caused this instrument to be executed by its proper officers and its corporate seal affixed this 13th day of February 1926.

UNION TRUST COMPANY OF SAN DIEGO  
By C. H. ENGLISH, Vice-President  
(SEAL) Attest: J. L. BOLLING, Assistant Secretary

O.K.  
A.H.M.

STATE OF CALIFORNIA, )  
County of San Diego, ) ss.

On this 13th day of February A.D. Nineteen Hundred and twenty-six before me, P. B. Eckhart, a Notary Public in and for said County, residing therein, duly commissioned and sworn, personally appeared C. H. English known to me to be the vice President, and J. L. Bolling, known to me to be the assistant Secretary of the Corporation that executed the within instrument, known to me to be the persons who executed the within instrument on behalf of the Corporation within named, and acknowledged to me that such Corporation executed the same.

In Witness Whereof, I have hereunto set my hand and affixed my Official Seal, in the County of San Diego, State of California, the day and year in this certificate first above written.

(SEAL) My Commission Expires, P. B. ECKHART  
Notary Public in and for the County of San Diego,  
State of California.

RECORDED AT REQUEST OF City Clerk MAR 2 1926 at 2 o'clock P.M. In Book No. 1193 Page 21 of Deeds, Records of San Diego County, Calif.

JOHN H. FERRY, County Recorder  
By N. C. PARSONS, Deputy.

I HEREBY CERTIFY that the above and foregoing is a full, true and correct copy of Grant Easement from Union Trust Company of San Diego, to the City of San Diego, California, being Document No. 185688.

ALLEN H. WRIGHT  
City Clerk of the City of San Diego, California.

By *August M. Hadstrom* Deputy.

RIGHT OF WAY CONTRACT

Gertrude Dale Evans, a widow for and in consideration of the benefits to accrue by the location and construction of a sewer line by the City of San Diego, California, through and across the property hereinafter described, and in consideration of the sum of One Dollar (\$1.00), to in hand paid, the receipt whereof is hereby acknowledged, do hereby grant to the City of San Diego, a municipal corporation in the County of San Diego, State of California, an easement and right of way for the construction and maintenance of a line of sewers through, along and across all that certain real property, situate in the City of San Diego, County of San Diego, State of California, particularly described as follows, to-wit:

A portion of the South one-half of Hunter Street closed to public use and adjoining Lot 1, Block 1, North Florence Heights, according to Map thereof No. 634, filed in the Office of the County Recorder of San Diego County, California; Also, a portion of Acre Lot 1 and a portion of Hunter Street closed to public use, adjoining said property, said easement and right of way being six feet in width, three feet on each side of the following described center line:

Beginning at a point on the easterly prolongation of the center line of Hunter Street, distant 8.71 feet east from the northerly prolongation of the west line of said Lot 1, Block 1, North Florence Heights, measured along said easterly prolongation of the center line of Hunter Street; thence South 67 degrees 52 minutes East, a distance of 30.39 feet to a point; thence North 45 degrees 17 minutes East a distance of 69.00 feet to a point; thence South 67 degrees 57 minutes East, a distance of 39.80 feet to a point; thence South 00 degrees 32 minutes East, a distance of 21.10 feet to an intersection with the easterly prolongation of the center line of Hunter Street. Said Acre Lot 1 being according to said Map of North Florence Heights.

To Have and to Hold the above granted and described right of way unto the said City of San Diego, its successors and assigns forever, as a right of way for a sewer pipe line and appurtenances.

In Witness Whereof I have hereunto set my hand and seal this 2nd day of January, 1926.

GERTRUDE DALE EVANS (SEAL)

STATE OF CALIFORNIA, )  
COUNTY OF SAN DIEGO, ) ss.

On this 2nd day of January, 1926, before me E. H. Holmboe, a Notary Public in and for the said County of San Diego, State of California, residing therein, duly commissioned and sworn, personally appeared Gertrude Dale Evans personally known to me to be the person whose name is subscribed to the within instrument, and she duly acknowledged to me she executed the same.

In Witness Whereof, I have hereunto set my hand and affixed my official seal, at my office in the County of San Diego, the day and year in this certificate first above written.

(SEAL) My Commission expires July 28, 1929. E. H. HOLMBOE  
Notary Public in and for the County of San Diego, State of California.

RECORDED AT REQUEST OF City Clerk MAR 2 1926 at 2 o'clock P.M. In Book No. 1152 Page 497 of Deeds, Records of San Diego County, Calif.

JOHN H. FERRY, County Recorder  
By N. C. PARSONS, Deputy.

I HEREBY CERTIFY that the above and foregoing is a full, true and correct copy of Right of Way Contract, from Gertrude Dale Evans, to the City of San Diego, California, being Document No. 185690.

ALLEN H. WRIGHT  
City Clerk of the City of San Diego, California.

By August M. Wadstrom Deputy

G R A N T E A S E M E N T

The Southlands Corporation, a corporation for and in consideration of One Dollar does hereby grant to The City of San Diego, a Municipal Corporation, in the County of San Diego, State of California, an easement and right of way for the construction and maintenance of a sewer pipe line and appurtenances, through, along and across all that real property situated in the City of San Diego, County of San Diego, State of California, bounded and described as follows:

A portion of Pueblo Lot 1119, of the Pueblo Lands of San Diego, according to Map thereof made by James Pascoe in the year 1870, a copy of which map is filed in the Office of the Recorder of said San Diego County, said easement and right of way being six feet in width, three feet on each side of the following described center lines, respectively:

Beginning at a point on the westerly prolongation of the north line of Lot 34, Avalon Heights, distant 286.42 feet westerly from the northeasterly corner of said Lot 34; thence South 2 degrees 20 minutes 30 seconds West, a distance of 137.62 feet to a point; thence South 89 degrees 34 minutes East, a distance of 34.21 feet to a point; ALSO,

Beginning at a point on the westerly prolongation of the north line of Lot 34, Avalon Heights, distant 286.42 feet westerly from the northeasterly corner of said Lot 34; thence South 2 degrees 20 minutes 30 seconds West, a distance of 137.62 feet to the true point of beginning; thence South 19 degrees 20 minutes 30 seconds East, a distance of 92.50 feet to a point; ALSO,

Beginning at a point on the westerly prolongation of the south line of Lot 31, Avalon Heights, distant 120.21 feet westerly from the southwesterly corner of Lot 31, said Avalon Heights; thence South 20 degrees 59 minutes 30 seconds West, a distance of 175.49 feet to a point; thence southwesterly on an angle of 23 degrees 28 minutes to the right, a distance of 113.00 feet to a point; thence southwesterly on an angle to the left of 28 degrees 59 minutes, to an intersection with the south line of said Pueblo Lot 1119; ALSO,

Beginning at a point on the westerly prolongation of the south line of Lot 31, Avalon Heights, distant 50.04 feet westerly from the southwesterly corner of said Lot 31; thence South 57 degrees 28 minutes 30 seconds East, a distance of 101.31 feet to a point; thence South 37 degrees 00 minutes 30 seconds East, a distance of 173.72 feet to a point on the west line of Lot B, Avalon Heights, distant 192.25 feet southerly from the northwesterly corner of said Lot B. Said Avalon Heights being according to Map thereof No. 1600 filed in the Office of the Recorder of said San Diego County.

To Have and To Hold the above granted and described easement unto the said grantee, its successors and assigns forever as a right of way for the construction and maintenance of a sewer pipe line and appurtenances.

IN WITNESS WHEREOF: said Corporation has caused this instrument to be executed by its proper officers and its corporate seal affixed this 11th day of February 1926.

THE SOUTHLANDS CORP.

By J. C. THOMPSON, President.

(SEAL) Attest: MICHAEL HALLWARD, Secretary.

STATE OF CALIFORNIA,  
County of San Diego,) ss.

On this 11th day of February A. D. Nineteen Hundred and Twenty Six before me, E. H. HOLMBOE a Notary Public in and for said County, residing therein, duly commissioned and sworn, personally appeared J. C. THOMPSON known to me to be the President, and MICHAEL HALLWARD known to me to be the Secretary of the Corporation that executed the within instrument; known to me to be the persons who executed the within instrument on behalf of the Corporation within named, and acknowledged to me that such Corporation executed the same.

In Witness Whereof, I have hereunto set my hand and affixed my Official Seal, in the County of San Diego, State of California, the day and year in this certificate first above written.

E. H. HOLMBOE

Notary Public in and for the County of San Diego,  
State of California.

(SEAL)  
My Commission Expires,  
July 28, 1929.

RECORDED AT REQUEST OF City Clerk MAR 2 1926 at 2 o'clock P.M. In Book No. 1193 Page 15 of Deeds, Records of San Diego County, Calif.

JOHN H. FERRY, County Recorder  
By N. C. PARSONS, Deputy.

I HEREBY CERTIFY that the above and foregoing is a full, true and correct copy of Grant Easement, from The Southlands Corporation, to the City of San Diego, California, being Document No. 185692.

ALLEN H. WRIGHT  
City Clerk of the City of San Diego, California.

By August M. Wadstrom Deputy

EASEMENT

We, W. C. and Eleanor E. Bradley, husband and wife for and in consideration of One Dollar do hereby grant to The City of San Diego, a Municipal Corporation, in the County of San Diego, State of California, an easement and right of way for street purposes, through, along and across all that real property situated in the City of San Diego, County of San Diego, State of California, bounded and described as follows:

A portion of Lot 27, Block 174, San Diego Land & Town Company's Subdivision, according to Map thereof No. 379, filed in the Office of the County Recorder of said San Diego County, said easement and right of way being particularly described as follows:

Beginning at the intersection of the northeasterly line of Lot 27, said Block 174, with the southwesterly prolongation of the northwesterly line of Sicard Street; thence southwesterly along the southwesterly prolongation of the northwesterly line of Sicard Street to the north line of Marcey Avenue; thence east along the north line of



Marcey Avenue to the northeasterly line of said Block 174; thence northwesterly along the northeasterly line of said Lot 27 to the point or place of beginning.

To Have and to Hold the above granted and described easement unto the said grantee, its successors and assigns, forever, as a right of way for street purposes.

Witness our hands and seals this 13th day of February 1926.

W. C. BRADLEY (SEAL)  
ELEANOR E. BRADLEY (SEAL)

State of California,) ss.  
County of San Diego,)

On this 13th day of February A.D. Nineteen Hundred and Twenty Six before me, E. H. HOLMBOE a Notary Public in and for said County, residing therein, duly commissioned and sworn, personally appeared W. C. BRADLEY and ELEANOR E. BRADLEY known to me to be the persons described in and whose names are subscribed to the within instrument, and acknowledged to me that they executed the same.

Witness my hand and Official Seal the day and year in this certificate first above written.

(SEAL) My Commission Expires July 28, 1929.  
E. H. HOLMBOE  
Notary Public in and for the County of San Diego, State of California.

RECORDED AT REQUEST OF City Clerk MAR 2 1926 at 2 o'clock P.M. In Book No. 1165 Page 406 of DEEDS, Records of San Diego County, Calif.

JOHN H. FERRY, County Recorder  
By N. C. PARSONS, Deputy.

I HEREBY CERTIFY that the above and foregoing is a full, true and correct copy of Easement from W. C. Bradley and Eleanor E. Bradley to the City of San Diego, California, being Document No. 185694.

ALLEN H. WRIGHT  
City Clerk of the City of San Diego, California.

By August M. Kadstrom Deputy.

GRANT DEED

SIGNAL HOLDING CORPORATION, a corporation, for and in consideration of Ninety-five and 84/100 DOLLARS, does hereby grant to The City of San Diego, a Municipal Corporation, in the County of San Diego, State of California, an easement and right of way for street purposes, through, along and across all that real property situated in the City of San Diego, County of San Diego, State of California, bounded and described as follows:

A portion of Lots 1 and 29, Bellevue, according to Map thereof No. 1525, filed in the Office of the Recorder of said San Diego County, particularly described as follows:

Beginning at the northwest corner of Lot 1, said Bellevue; thence east along the north line of said Lot 1 to the northeast corner of said Lot 1; thence south along the east line of said Lot 1, a distance of 4.31 feet to a point; thence southwesterly on a curve to the left having a radius of 92.51 feet, through a central angle of 33 degrees 43 minutes 15 seconds, a distance of 54.44 feet to a point on the northwesterly line of Lot 29, said Bellevue; thence northeasterly along the northwesterly line of said Lot 29, a distance of 24.72 feet to the west line of said Lot 1; thence north along the west line of said Lot 1, a distance of 18.46 feet to the point or place of beginning.

To Have and To Hold the above granted and described easement unto the said grantee, its successors and assigns forever for street purposes.

IN WITNESS WHEREOF: said Corporation has caused this instrument to be executed by its proper officers and its corporate seal affixed this 18th day of January 1926.

SIGNAL HOLDING CORPORATION  
By W. N. WREAGAN, President  
(SEAL) Attest: C. LaV. LARZELERE, Secretary

STATE OF CALIFORNIA,) ss.  
County of Los Angeles,)

On this 19th day of January, A.D. Nineteen Hundred and twenty-six before me, GEO. W. KENDALL a Notary Public in and for said County, residing therein, duly commissioned and sworn, personally appeared W. N. REGAN known to me to be the President, and C. LaV. Larzelere known to me to be the Secretary of the Corporation that executed the within instrument, known to me to be the persons who executed the within instrument on behalf of the Corporation within named, and acknowledged to me that such Corporation executed the same.

In Witness Whereof, I have hereunto set my hand and affixed my Official Seal, in the County of Los Angeles State of California, the day and year in this certificate first above written.

(SEAL) My Commission Expires,  
GEO. W. KENDALL  
Notary Public in and for the County of Los Angeles, State of California.

RECORDED AT REQUEST OF City Clerk MAR 2 1926 at 2 o'clock P.M. In Book No. 1188 Page 72 of Deeds, Records of San Diego County, Calif.

JOHN H. FERRY, County Recorder  
By N. C. PARSONS, Deputy.

I HEREBY CERTIFY that the above and foregoing is a full, true and correct copy of Grant Deed, from Signal Holding Corporation, to the City of San Diego, California, being Document No. 185696.

ALLEN H. WRIGHT  
City Clerk of the City of San Diego, California.

By August M. Kadstrom Deputy

RIGHT OF WAY CONTRACT

I, Edith M. March for and in consideration of the benefits to accrue by the location and construction of a drain pipe by the City of San Diego, California, through and across the property hereinafter described, and in consideration of the sum of One Dollar (\$1.00), to me in hand paid, the receipt whereof is hereby acknowledged, do hereby grant to the City of San Diego, a municipal corporation in the County of San Diego, State of California, an easement and right of way for the construction and maintenance of drain pipe and appurtenant structures through, along and across all that certain real

property, situate in the City of San Diego, County of San Diego, State of California, particularly described as follows, to-wit:

A portion of the northwesterly 10 feet of Armada Terrace, formerly Hemetite Street, closed to public use and adjoining Lot 23, Block 4, Ironton, according to the Official Map thereof filed in the Office of the County Recorder of San Diego County, California, the center line of said easement and right of way being described as follows:

Beginning at a point on the northwesterly line of Armada Terrace as now established, distant 17 feet northeasterly from the southeasterly prolongation of the southwesterly line of said lot 23; thence northwesterly on an angle of 69 degrees 26 minutes 38 seconds with the said northwesterly line of Armada Terrace, a distance of 8.00 feet to a point; said property being the separate property of the grantor herein.

To Have and to Hold the above granted and described right of way unto the said City of San Diego, its successors and assigns forever, as a right of way for drain pipe and appurtenant structures.

In Witness Whereof I have hereunto set my hand and seal this 9th day of October, 1924.

EDITH M. MARCH (SEAL)

STATE OF CALIFORNIA, )  
COUNTY OF Los Angeles) ss.

On this 9th day of October, 1924, before me, Lizzie D. Brett a Notary Public in and for the said County of Los Angeles, State of California, residing therein, duly commissioned and sworn, personally appeared Edith M. March personally known to me to be the person whose name is subscribed to the within instrument, and she duly acknowledged to me that she executed the same.

In Witness Whereof, I have hereunto set my hand and affixed my official seal, at my office in the County of Los Angeles the day and year in this certificate first above written.

LIZZIE D. BRETT

Notary Public in and for the County of Los Angeles  
State of California.

(SEAL)  
My Commission expires

RECORDED AT REQUEST OF City Clerk MAR 2 1926 at 2 o'clock P.M. In Book No. 1169 Page 260 of DEEDS, Records of San Diego County, Calif.

JOHN H. FERRY, County Recorder  
By N. C. PARSONS, Deputy

I HEREBY CERTIFY that the above and foregoing is a full, true and correct copy of Right of Way Contract, from Edith M. March, to the City of San Diego, California, being Document No. 185698.

ALLEN H. WRIGHT

City Clerk of the City of San Diego, California.

By *August M. Hadstrom* Deputy.

DEED

I, Laura W. Ward, For and in consideration of the benefits to accrue by the location, construction and maintenance of a drain pipe through and across the property herein described, and in consideration of the sum of One Dollar to me in hand paid, the receipt whereof is hereby acknowledged, do hereby Grant to The City of San Diego, a municipal corporation in the County of San Diego, State of California, an easement and right of way through, along and across all that certain real property in the City of San Diego County of San Diego, State of California, particularly described as follows:

A portion of lots 1, 18 and 19, Block 46, La Jolla Park, and a portion of Coast Boulevard closed to public use by Resolution No. 27213 of the Common Council of said city and lying adjacent to said lot 1, said right of way being two feet in width, one foot on each side of the following described center line:

Beginning at a point on the northerly line of Torrey Road; distant 21 feet westerly from the southeasterly corner of Lot 18, Block 46, La Jolla Park; thence North 27 degrees 41 minutes West, a distance of 7.80 feet to a point; thence North 35 degrees 49 minutes East a distance of 70.00 feet to a point distant 1.00 foot westerly from the easterly line of Lot 19, said block 46; thence northerly on a line parallel to and distant 1.00 foot westerly from the easterly line of said lot 19 and the northerly prolongation of said easterly line of said lot 19, a distance of 122.50 feet more or less to the southerly line of Coast Boulevard as now established.

Said La Jolla Park being according to Map thereof No. 352, filed in the Office of the County Recorder of San Diego County, California.

TO HAVE AND TO HOLD the above granted and described right of way unto the City of San Diego, its successors and assigns, forever.

WITNESS my hand and seal this 21st day of May 1923.

LAURA W. WARD (SEAL)

STATE OF CALIFORNIA,) ss.  
COUNTY OF SAN DIEGO,)

On this 21st day of May, 1923, before me, E. H. Brooks, a Notary Public in and for the said County of San Diego, State of California, residing therein, duly commissioned and sworn, personally appeared Laura W. Ward, personally known to me to be the person whose name is subscribed to the within instrument, and she duly acknowledged to me that she executed the same.

E. H. BROOKS

Notary Public in and for the County of San Diego,  
State of California.

(SEAL)

RECORDED AT REQUEST OF City Clerk MAR 2 1926 at 2 o'clock P.M. In Book No. 1156 Page 403 of Deeds, Records of San Diego County, Calif.

JOHN H. FERRY, County Recorder  
By N. C. PARSONS, Deputy.

I HEREBY CERTIFY that the above and foregoing is a full, true and correct copy of Deed from Laura W. Ward, to the City of San Diego, California, being Document No. 185700.

ALLEN H. WRIGHT

City Clerk of the City of San Diego, California.

By *August M. Hadstrom* Deputy.

## EASEMENT

Anton Baldessari, a single man, and Henry Ball and Helen E. Ball, husband and wife, and Zellindo Baldassini and Cesira Baldassini, husband and wife for and in consideration of One Dollar and other valuable consideration, do hereby grant to The City of San Diego, a Municipal Corporation, in the County of San Diego, State of California, an easement and right of way for street purposes through, along and across all that certain real property situated in the City of San Diego, County of San Diego, State of California, bounded and described as follows:

A portion of the unnumbered Pueblo Lot lying east of Pueblo Lot 1343 of the Pueblo Lands of San Diego, according to Map thereof made by James Pascoe in the year 1870, and filed in the Office of the City Clerk of the City of San Diego, California, a copy of which map is filed in the Office of the County Recorder of said San Diego County, said parcel of land being particularly described as follows:

Beginning at a point on the southerly prolongation of the east line of Block 464, W. G. Werth's Addition, according to Map thereof No. 409, filed in the Office of the County Recorder of said San Diego County, distant 15.00 feet south from the south-east corner of said Block 464; thence easterly on a line parallel to and distant 15.00 feet southerly at right angles from the easterly prolongation of the southerly line of said Block 464 to an intersection with the easterly line of the said Pueblo Lands of San Diego, <sup>thence southerly along the easterly line of the Pueblo Lands of San Diego</sup> to an intersection with a line drawn parallel to and distant 15.00 feet northerly at right angles from the easterly prolongation of the northerly line of Block 463, said W. G. Werth's Addition; thence westerly on a line parallel to and distant 15.00 feet northerly at right angles from the easterly prolongation of the northerly line of said Block 463, to an intersection with the northerly prolongation of the easterly line of said Block 463; thence northerly on a direct line to the point or place of beginning.

To Have and to Hold the above granted and described easement unto the said City of San Diego, its successors and assigns forever, as a right of way for street purposes, as and for a portion of National Avenue.

Witness our hands and seals this 28th day of October 1925.

ANTON BALDESSARI (SEAL)  
HENRY BALL (SEAL)  
HELEN E. BALL (SEAL)  
ZELINDO BALDASSINI (SEAL)  
CESIRA BALDISSINI (SEAL)

State of California,) ss.  
County of San Diego,)

On this 2nd day of February A. D. Nineteen Hundred and Twenty Six before me, E. H. Holmboe, a Notary Public in and for said County, residing therein, duly commissioned and sworn, personally appeared Anton Baldessari, Henry Ball, Helen E. Ball, Zelindo Baldassini and Cesira Baldassini known to me to be the persons described in and whose names are subscribed to the within instrument, and acknowledged to me that they executed the same.

Witness my hand and Official Seal the day and year in this certificate first above written.

E. H. HOLMBOE

My commission expires July 28, 1929 Notary Public in and for the County of San Diego, State of California.

RECORDED AT REQUEST OF City Clerk MAR 2 1926 at 2 o'clock P.M. In Book No. 1165 Page 399 of DEEDS, Records of San Diego County, Calif.

JOHN H. FERRY, County Recorder  
By N. C. PARSONS, Deputy.

I HEREBY CERTIFY that the above and foregoing is a full, true and correct copy of Easement from Anton Baldessari, et al., to the City of San Diego, California, being Document No. 185702.

ALLEN H. WRIGHT

City Clerk of the City of San Diego, California.

By *August M. Hadstrom* Deputy.

## EASEMENT

Anton Baldessari, a single man, and Henry Ball and Helen E. Ball, husband and wife, and Zelindo Baldassini and Cesira Baldassini, husband and wife FOR AND IN CONSIDERATION of the benefits to accrue by the location and construction of a sewer pipe line by The City of San Diego, through and across the property hereinafter described, hereby grant to The City of San Diego, a municipal corporation in the County of San Diego, State of California, an easement and right of way for the construction, operation and maintenance of a sewer pipe line and appurtenances, through, along and across all that real property situated in the City of San Diego, County of San Diego, State of California, described as follows:

A portion of Pueblo Lot 1345 being unnumbered pueblo lot east of Pueblo Lot 1343 of the Pueblo Lands of San Diego, according to Map thereof made by James Pascoe in the year 1870, a copy of which map is filed in the Office of the County Recorder of said San Diego County, said easement and right of way being six feet in width, three feet on each side of the following described center line:

Beginning on a line drawn parallel to and distant 30 feet easterly from the easterly line of Block 464, W. G. Werth's Addition, distant 103.80 feet north and at right angles from the easterly prolongation of the south line of said Block 464; thence northeasterly on a direct line making an angle of 40 degrees 10 minutes with the said line drawn parallel to and distant 30 feet easterly from the easterly line of said Block 464, to a point on the southwesterly line of Lot 20, Block 58, Caruthers's Addition, distant 62.10 feet northwesterly from the northwesterly corner of Lot 21, Block 59, said Caruthers's Addition.

Said W. G. Werth's Addition being according to Map No. 409, filed in the Office of the County Recorder of said San Diego County; Said Caruthers's Addition being according to Map thereof No. 27, filed in the Office of said County Recorder.

TO HAVE AND TO HOLD the above granted and described easement unto the said grantee, its successors and assigns forever, as a right of way for the construction, operation and maintenance of a sewer pipe line.

WITNESS our hands this 2nd day of February 1926.

ANTON BALDESSARI  
HENRY BALL  
HELEN E. BALL  
ZELINDO BALDASSINI  
CESIRA BALDASSINI.

State of California,) ss.  
County of San Diego,)

On this 2nd day of February, 1926, before me, E. H. Holmboe, a Notary Public in and for said County and State, residing therein, duly commissioned and sworn, personally appeared Anton Baldessari, Henry Ball, Helen E. Ball, Zelindo Baldassini and Cesira Baldassini, known to me to be the persons whose names are subscribed to the within instrument and they acknowledged to me that they executed the same.

Witness my hand and Official Seal the day and year in this certificate first above written.

(SEAL)  
My Commission expires,  
July 28, 1929.

E. H. HOLMBOE  
Notary Public in and for said County and State

RECORDED AT REQUEST OF City Clerk MAR 2 1926 at 2 o'clock P.M. In Book No. 1156 Page 400 of DEEDS, Records of San Diego County, Calif.

JOHN H. FERRY, County Recorder.  
By N. C. PARSONS, Deputy.

I HEREBY CERTIFY that the above and foregoing is a full, true and correct copy of Easement, from Anton Baldessari, et al., to the City of San Diego, California, being Document No. 185704.

ALLEN H. WRIGHT  
City Clerk of the City of San Diego, California.

By *August M. Wadstrom* Deputy.

RIGHT OF WAY CONTRACT

We, Melvin Hay and Josephine Hay, husband and wife, for and in consideration of the benefits to accrue by the location and construction of a drain pipe by the City of San Diego, California, through and across the property hereinafter described, and in consideration of the sum of One Dollar (\$1.00), to us in hand paid, the receipt whereof is hereby acknowledged, do hereby grant to the City of San Diego, a municipal corporation in the County of San Diego, State of California, an easement and right of way for the construction and maintenance of a drain pipe through, along and across all that certain real property, situate in the City of San Diego, County of San Diego, State of California, particularly described as follows, to-wit:

A portion of Lot 28, Block 33, H. M. Higgins' Addition, according to Map thereof filed in the Office of the County Recorder of San Diego County, California, said easement and right of way being three feet in width, one and one-half feet on each side of the following described center line:

Beginning at a point on the east line of said Lot 28, distant 8.32 feet north from the southeast corner of said Lot 28; thence northwesterly on a direct line making an angle of 42 degrees 45 minutes with the east line of said Lot 28, a distance of 15.79 feet to a point.

To Have and to Hold the above granted and described right of way unto the said City of San Diego, its successors and assigns forever, as a right of way for a drain pipe.

In Witness whereof we have hereunto set our hands and seals this 2nd day of January, 1926.

MELVIN HAY (SEAL)  
JOSEPHINE HAY (SEAL)

STATE OF CALIFORNIA,) ss.  
COUNTY OF Kern,)

On this 2nd day of January, 1926, before me Edna Ruppenthal a Notary Public in and for the said County Kern, State of California residing therein, duly commissioned and sworn, personally appeared Melvin Hay and Josephine Hay personally known to me to be the persons whose names are subscribed to the within instrument, and they duly acknowledged to me they executed the same.

In Witness Whereof, I have hereunto set my hand and affixed my official seal, the day and year in this certificate first above written.

(SEAL)  
My Commission expires  
3/20/26.

EDNA RUPPENTHAL  
Notary Public in and for said County and State

RECORDED AT REQUEST OF City Clerk MAR 2 1926 at 2 o'clock P.M. In Book No. 1152 Page 498 of Deeds, Records of San Diego County, Calif.

JOHN H. FERRY, County Recorder  
By N. C. PARSONS, Deputy.

I HEREBY CERTIFY that the above and foregoing is a full, true and correct copy of Right of Way Contract from Melvin Hay, et ux., to the City of San Diego, California, being Document No. 185706.

ALLEN H. WRIGHT  
City Clerk of the City of San Diego, California.

By *August M. Wadstrom* Deputy.

RIGHT OF WAY CONTRACT

We, Henry and Dorothy Erb, husband and wife for and in consideration of the benefits to accrue by the location and construction of a drain pipe by the City of San Diego, California, through and across the property hereinafter described, and in consideration of the sum of One Dollar (\$1.00), to us in hand paid, the receipt whereof is hereby acknowledged, do hereby grant to the City of San Diego, a municipal corporation in the County of San Diego, State of California, an easement and right of way for the construction and maintenance of a drain pipe through, along and across all that certain real property, situate in the City of San Diego, County of San Diego, State of California, particularly described as follows, to-wit:

A portion of Lot 29, Block 33, H. M. Higgins' Addition, according to Map thereof filed in the Office of the County Recorder of San Diego County, California, said easement and right of way to be three feet in width, one and one-half feet on each side of the following described center line:

Beginning at a point on the south line of said Lot 29, distant 7.56 feet east from the southwest corner of said Lot 29; thence northwesterly on a direct line to a point on the west line of said Lot 29, distant 8.32 feet north from the southwest corner of said Lot 29.

To Have and to Hold the above granted and described right of way unto the said

City of San Diego, its successors and assigns forever, as a right of way for a drain pipe.

In Witness Whereof we have hereunto set our hands and seals this 10th day of December, 1925.

HENRY ERB (SEAL)  
DOROTHY ERB (SEAL)

STATE OF CALIFORNIA,) ss.  
COUNTY OF SAN DIEGO,)

On this 10th day of December, 1925, before me, E. H. HOLMBOE a Notary Public in and for the said County of San Diego, State of California, residing therein, duly commissioned and sworn, personally appeared Henry Erb and Dorothy Erb personally known to me to be the person whose names are subscribed to the within instrument, and they duly acknowledged to me they executed the same.

In Witness Whereof, I have hereunto set my hand and affixed my official seal, at my office in the County of San Diego, the day and year in this certificate first above written.

(SEAL)  
My Commission expires  
July 28, 1929.

E. H. HOLMBOE  
Notary Public in and for the County of San Diego,  
State of California.

RECORDED AT REQUEST OF City Clerk MAR 2 1926 at 2 o'clock P.M. In Book No. 1152 Page 495 of Deeds, Records of San Diego County, Calif.

JOHN H. FERRY, County Recorder  
By N. C. PARSONS, Deputy.

I HEREBY CERTIFY that the above and foregoing is a full, true and correct copy of Right of Way Contract, from Henry Erb, et ux., to the City of San Diego, California, being Document No. 185708.

ALLEN H. WRIGHT  
City Clerk of the City of San Diego, California.

By *August M. Nadstrom* Deputy

EASEMENT

I, Susan Jane Dutcher, in my right of separate property, AND WE, Frank G. and Emma W. Webb, husband and wife for and in consideration of the benefits to accrue by the location and construction of a sewer pipe line by the City of San Diego through and across the property hereinafter described, do hereby grant to The City of San Diego, a Municipal Corporation, in the County of San Diego, State of California, an easement and right of way for the construction, operation and maintenance of a sewer pipe line through, along and across all that real property situated in the City of San Diego, County of San Diego, State of California, bounded and described as follows:

The East four feet of the South 50 feet of the North 150 feet of Lot 7, Block 27, Normal Heights, according to the Official Map thereof No. 985, filed in the Office of the County Recorder of said San Diego County.

To Have and to Hold the above granted and described easement unto the said grantee, its successors and assigns, forever, as a right of way for the construction, operation and maintenance of a sewer pipe line.

Witness my hand and seal this 10th day of February 1926.

SUSAN JANE DUTCHER (SEAL)  
FRANK G. WEBB (SEAL)  
EMMA W. WEBB (SEAL)

State of California,) ss.  
County of San Diego,)

On this 16th day of February, 1926, before me, E. H. Holmboe, a Notary Public in and for said County and State, residing therein, duly commissioned and sworn, personally appeared Frank G. Webb and Emma W. Webb, known to me to be the persons whose names are subscribed to the within instrument and they duly acknowledged to me that they executed the same.

Witness my hand and Official Seal the day and year in this certificate first above written.

(SEAL)  
My Commission expires,  
July 28th, 1929.

E. H. HOLMBOE  
Notary Public in and for said County and State.

State of New York,) ss.  
County of Erie,)

On this 10th day of February, 1926, before me, W. F. Casey, a Notary Public in and for said County and State, residing therein, duly commissioned and sworn, personally appeared Susan Jane Dutcher, personally known to me to be the person whose name is subscribed to the within instrument, and she duly acknowledged to me that she executed the same.

Witness my hand and Official Seal the day and year in this certificate first above written.

(SEAL)  
My Commission expires,  
Mar 31, 1927.

W. F. CASEY  
Notary Public in and for said County and State

RECORDED AT REQUEST OF City Clerk MAR 2 1926 at 2 o'clock P.M. In Book No. 1162 Page 339 of Deeds, Records of San Diego County, Calif.

JOHN H. FERRY, County Recorder  
By N. C. PARSONS, Deputy.

I HEREBY CERTIFY that the above and foregoing is a full, true and correct copy of Easement from Susan Jane Dutcher and Frank G. Webb, et ux., to the City of San Diego, California, being Document No. 185710.

ALLEN H. WRIGHT  
City Clerk of the City of San Diego, California.

By *August M. Nadstrom* Deputy.

## SUBORDINATION AGREEMENT.

THIS AGREEMENT made this 18th day of February, 1926, between the Southern Title Guaranty Company, a corporation, Trustee under the Trusts hereinafter described, Party of the First Part, and The City of San Diego, a municipal corporation, Party of the Second Part.

## W I T N E S S E T H :

THAT, WHEREAS, said Trustee is the legal owner of all that property situated in the City of San Diego, County of San Diego, State of California, covered by the deed of trust hereinafter described; and,

WHEREAS, THE CITY OF SAN DIEGO, for the benefit and improvement of said property, is laying, constructing and maintaining, or intending to lay, construct and maintain a sewer pipe line through, along and across all of the said property; and,

WHEREAS, it is a condition precedent to the laying, construction, maintenance and operation of said sewer pipe line that an easement and right of way for same shall be and remain upon said property prior and superior to the terms and conditions incorporated in each of said respective deeds of trust; and,

WHEREAS, all the owners of the equitable interests under said mentioned Deed of Trust have each granted an easement and right of way to the Party of the Second Part, as follows:

Trust Deed: Dated June 10th, 1925, made by Susan Jane Dutcher in favor of Southern Title Guaranty Company, a corporation, securing one promissory note for the sum of \$600.00, recorded June 24th, 1925, in Book 1092, page 413 et seq., of Deeds.

The easement conveyed being through, along and across the East Four feet of the South 50 feet of the North 150 feet of Lot 7, Block 27, Normal Heights, according to Map thereof No. 985, filed in the Office of the County Recorder of said San Diego County.

## NOW, THEREFORE, THIS AGREEMENT WITNESSETH:

That, in consideration of the premises, the sum of One Dollar to it paid by the Party of the Second Part, receipt whereof is hereby acknowledged, and in further consideration of the benefits derived and to be derived from the construction, maintenance and operation of said sewer pipe line, said First Party HEREBY SUBORDINATES ALL OF ITS RIGHT, TITLE AND INTEREST under said Trust Deed above mentioned to the right of way and easement heretofore conveyed to the Party of the Second Part, upon the designated portion of the property covered by such Trust Deed, so that said right of way and easement shall be and remain prior and superior to any and all the terms and conditions contained or provided by the Deed of Trust hereinabove referred to.

IN WITNESS WHEREOF, the party of the first part has caused this instrument to be signed by its vice President and assistant Secretary, and its corporate seal to be affixed hereto, the day and year in this instrument first above written.

SOUTHERN TITLE GUARANTY CO.

By E. E. HUBBELL

Vice-President

(SEAL) Attest:

H. E. CRANE

A-Secretary.

State of California,) )  
 ) ss.  
County of San Diego.)

On this 18th day of February, 1926, before me, E. H. Holmboe, a Notary Public in and for said County and State, residing therein, duly commissioned and sworn, personally appeared E. E. Hubbell, known to me to be the Vice-President and H. E. Crane, known to me to be the Assistant Secretary of the corporation that executed the within instrument, known to me to be the persons who executed the within instrument on behalf of the corporation therein named, and acknowledged to me that such corporation executed the same.

(SEAL)  
My Commission expires  
July 28, 1929.

E. H. HOLMBOE  
Notary Public in and for said County and State.

RECORDED AT REQUEST OF City Clerk MAR 2 1926 at \_\_\_\_\_ Min. past 2 o'clock P. M.  
In Book No. 1193, Page 17 of Deeds, Records of San Diego County, Calif.

JOHN H. FERRY, County Recorder,  
By N. C. PARSONS, Deputy.

I HEREBY CERTIFY that the above and foregoing is a full, true and correct copy of Subordination Agreement from the Southern Title Guaranty Company, to the City of San Diego, California, being Document No. 185712.

ALLEN H. WRIGHT  
City Clerk of the City of San Diego, California.

By *August M. Wadstrom* Deputy

## EASEMENT

I, George Clarke Rose, a bachelor, For and in consideration of One Dollar Do Hereby Grant to The City of San Diego, a Municipal Corporation, in the County of San Diego, State of California, an easement and right of way for street or road purposes, through, along and across All that Real Property situated in the City of San Diego, County of San Diego, State of California, bounded and described as follows:

A portion of Pueblo Lot 1289 of the Pueblo Lands of San Diego, according to Map thereof made by James Pascoe, a copy of which map is filed in the Office of the Recorder of said San Diego County, said easement and right of way being 60 feet in width, thirty (30) feet on each side of the following described center line:

Beginning at a point on the northerly line of said Pueblo Lot 1289, distant 717.33 feet South 75 degrees 24 minutes West from the northeasterly corner of said Pueblo Lot 1289; thence southwesterly on a curve to the right along the arc of a circle the center of which bears South 87 degrees 18 minutes 38 seconds West 200 feet from said last described point, a distance of 157.45 feet to a point; thence South 42 degrees 25 minutes West, a distance of 100.00 feet to a point; thence southwesterly on a curve to the right, along the arc of a circle the center of which bears North 47 degrees 35 minutes West 800 feet from said last described point, a distance of 188.26 feet to a point.

TO HAVE AND TO HOLD the above granted and described easement and right of way unto the said grantee, its successors and assigns, forever, as a right of way for street or road purposes.

WITNESS my hand and seal this 15th day of February 1926.

GEORGE CLARKE ROSE (SEAL)

State of California,) ss.  
County of San Diego,)

On this 15th day of February A. D. Nineteen Hundred and twenty-six before me, E. H. Brooks a Notary Public in and for said County, residing therein, duly commissioned and sworn, personally appeared George Clarke Rose, known to me to be the person described in and whose name is subscribed to the within instrument, and acknowledged to me that he executed the same.

WITNESS my hand and Official Seal the day and year in this certificate first above written.

E. H. BROOKS

Notary Public in and for the County of San Diego,  
State of California.

(SEAL)

My Commission expires  
May 28, 1926.

RECORDED AT REQUEST OF City Clerk MAR 2 1926 at 2 o'clock P. M. In Book No. 1188 Page 65 of Deeds. Records of San Diego County, Calif.

JOHN H. FERRY, County Recorder,  
By N. C. PARSONS, Deputy.

I HEREBY CERTIFY that the above and foregoing is a full, true and correct copy of Easement from George Clarke Rose to the City of San Diego, California, being Document No. 185714.

ALLEN H. WRIGHT

City Clerk of the City of San Diego, California.

By *August M. Wadstrom* Deputy.

RIGHT OF WAY CONTRACT.

We, T. S. and Catherine Biggs, husband and wife, for and in Consideration of the benefits to accrue by the location and construction of a sewer line by the City of San Diego, California, through and across the property hereinafter described, and in consideration of the sum of One Dollar (\$1.00), to us in hand paid, the receipt whereof is hereby acknowledged, do hereby grant to the City of San Diego, a municipal corporation in the County of San Diego, State of California, an easement and right of way for the construction and maintenance of a line of sewers through, along and across all that certain real property, situate in the City of San Diego, County of San Diego, State of California, particularly described as follows, to-wit:

A portion of Lot 45, Block 32, Lexington Park, according to Map thereof No. 1696, filed in the Office of the County Recorder of said San Diego County, said easement and right of way being four feet in width, two feet on each side of the following described center line:

Beginning at a point on the westerly line of said Lot 45, distant 14.00 feet southerly from the northwesterly corner of said Lot 45; thence easterly on a direct line to a point on the easterly line of said Lot 45, distant 5.50 feet southerly from the northeasterly corner of said Lot 45.

TO HAVE AND TO HOLD the above granted and described right of way unto the said City of San Diego, its successors and assigns forever, as a right of way for a sewer pipe line.

IN WITNESS WHEREOF we have hereunto set our hands and seals this 30th day of October, 1925.

T. S. BIGGS (SEAL)  
CATHERINE BIGGS (SEAL)

State of California,) ss.  
County of Kern,)

On this 30th day of October, 1925, before me Edw. A. Kelly, a Notary Public in and for the said County and State of California, residing therein, duly commissioned and sworn personally appeared T. S. Biggs and Catherine Biggs personally known to be to by the persons whose names are subscribed to the within instrument, and they duly acknowledged to me they executed the same.

IN WITNESS WHEREOF, I have hereunto set my hand and affixed my official seal, at my office the day and year in this certificate first above written.

EDW. A. KELLY

Notary Public in and for said County and State.

(SEAL)

My Commission expires Oct. 1-1927.

RECORDED AT REQUEST OF City Clerk MAR 2 1926 at 2 o'clock P. M. In Book No. 1165 Page 403 of DEEDS. Records of San Diego County, Calif.

JOHN H. FERRY, County Recorder,  
By N. C. PARSONS, Deputy.

I HEREBY CERTIFY that the above and foregoing is a full, true and correct copy of Right of Way Contract from T. S. Biggs, et ux., to the City of San Diego, California, being Document No. 185718.

ALLEN H. WRIGHT,

City Clerk of the City of San Diego, California.

By *August M. Wadstrom* Deputy.

RIGHT OF WAY CONTRACT.

I, Amanda A. Layton, a widow, For and in Consideration of the benefits to accrue by the location and construction of a sewer line by the City of San Diego, California, through and across the property hereinafter described, and in consideration of the sum of One Dollar (\$1.00), to me in hand paid, the receipt whereof is hereby acknowledged, do hereby grant to the City of San Diego, a municipal corporation in the County of San Diego, State of California, an easement and right of way for the construction and maintenance of a line of sewers through, along and across all that certain real property, situate in the City of San Diego, County of San Diego, State of California, particularly described as follows, to-wit:

A portion of Lots 45 and 46, Block 32, Lexington Park, according to Map thereof

No. 1696, filed in the Office of the County Recorder of said San Diego County, said easement and right of way being four feet in width, two feet on each side of the following described center line:

Beginning at a point on the westerly line of Lot 45, said Block 32, distant 14.00 feet southerly from the northwesterly corner of said Lot 45; thence northeasterly on a direct line to a point on the northerly line of said Lot 46, distant 25 feet easterly from the northwesterly corner of said Lot 46.

TO HAVE AND TO HOLD the above granted and described right of way unto the said City of San Diego, its successors and assigns forever, as a right of way for a sewer pipe line.

IN WITNESS WHEREOF I have hereunto set my hand and seal this 27th day of October, 1925.

AMANDA A. LAYTON (SEAL)

STATE OF CALIFORNIA, )  
COUNTY OF SAN DIEGO, ) ss.

On this 27th day of October, 1925, before me E. H. Holmboe, a Notary Public in and for the said County of San Diego, State of California, residing therein, duly commissioned and sworn, personally appeared Amanda A. Layton personally known to me to be the person whose name is subscribed to the within instrument, and she duly acknowledged to me she executed the same.

IN WITNESS WHEREOF, I have hereunto set my hand and affixed my official seal, at my office in the County of San Diego, the day and year in this certificate first above written.

E. H. HOLMBOE

Notary Public in and for the County of San Diego, State of California.

(SEAL)

My Commission expires July 28, 1929

RECORDED AT REQUEST OF City Clerk MAR 2 1926 at 2 o'clock P. M. In Book No. 1183 Page 113 of Deeds. Records of San Diego County, Calif.

JOHN H. FERRY, County Recorder,  
By N. C. PARSONS, Deputy.

I HEREBY CERTIFY that the above and foregoing is a full, true and correct copy of Right of Way Contract from Amanda A. Layton to the City of San Diego, California, being Document No. 185720.

ALLEN H. WRIGHT

City Clerk of the City of San Diego, California.

By *August M. Kadstrom* Deputy.

RIGHT OF WAY CONTRACT.

I, John Spurr, an unmarried man, FOR AND IN CONSIDERATION of the benefits to accrue by the location and construction of a sewer line by the City of San Diego, California, through and across the property hereinafter described, and in consideration of the sum of One Dollar (\$1.00), to me in hand paid, the receipt whereof is hereby acknowledged, do hereby grant to the City of San Diego, a municipal corporation in the County of San Diego, State of California, an easement and right of way for the construction and maintenance of a line of sewers through, along and across all that certain real property situate in the City of San Diego, County of San Diego, State of California, particularly described as follows, to-wit:

A portion of Lot 43, Block 32, Lexington Park, according to Map thereof No. 1696, filed in the Office of the County Recorder of San Diego County, California, said easement and right of way being four feet in width, two feet on each side of the following described center line:

Beginning at a point on the westerly line of said Lot 43, distant 35.50 feet southerly from the northwesterly corner of said Lot 43; thence easterly on a direct line to a point on the easterly line of said Lot 43, distant 24.60 feet southerly from the northeasterly corner of said Lot 43;

TO HAVE AND TO HOLD the above granted and described right of way unto the said City of San Diego, its successors and assigns forever, as a right of way for a sewer pipe line.

IN WITNESS WHEREOF, I have hereunto set my hand and seal this 14th day of November, 1925.

JOHN SPURR (SEAL)

STATE OF CALIFORNIA, )  
COUNTY OF SAN DIEGO, ) ss.

On this 14th day of November, 1925, before me E. H. Holmboe a Notary Public in and for the said County of San Diego, State of California, residing therein, duly commissioned and sworn, personally appeared John Spurr personally known to me to be the person whose name is subscribed to the within instrument, and he duly acknowledged to me he executed the same.

IN WITNESS WHEREOF, I have hereunto set my hand and affixed my official seal, at my office in the County of San Diego, the day and year in this certificate first above written.

E. H. HOLMBOE

Notary Public in and for the County of San Diego, State of California.

(SEAL)

My Commission expires July 28, 1929.

RECORDED AT REQUEST OF City Clerk MAR 2 1926 at 2 o'clock P. M. in Book No. 1193, Page 19 of Deeds, Records of San Diego County, Calif.

JOHN H. FERRY, County Recorder,  
By N. C. PARSONS, Deputy.

I HEREBY CERTIFY that the above and foregoing is a full, true and correct copy of Right of Way Contract from John Spurr to the City of San Diego, California, being Document No. 185722.

ALLEN H. WRIGHT

City Clerk of the City of San Diego, California

By *August M. Kadstrom* Deputy.



RIGHT OF WAY CONTRACT

I, Louis A. Allaire, a single man, and G. T. Lancaster, a widower, For and in Consideration of the benefits to accrue by the location and construction of a sewer line by the City of San Diego, California, through and across the property hereinafter described, and in consideration of the sum of One Dollar (\$1.00), to me in hand paid, the receipt whereof is hereby acknowledged, do hereby grant to the City of San Diego, a municipal corporation in the County of San Diego, State of California, an easement and right of way for the construction and maintenance of a line of sewers through, along and across all that certain real property, situate in the City of San Diego, County of San Diego, State of California, particularly described as follows, to-wit:

The Southwesterly four (4) feet of Lot 19, Block 15, Lexington Park, according to Map thereof No. 1696, filed in the Office of the County Recorder of San Diego County, California.

It is agreed that The City of San Diego, will, upon application, give the grantor or assigns one free sewer connection.

TO HAVE AND TO HOLD the above granted and described right of way unto the said City of San Diego, its successors and assigns forever, as a right of way for a sewer pipe line.

IN WITNESS WHEREOF we have hereunto set our hands and seals this 3rd day of July, 1925.

LOUIS A. ALLAIRE (SEAL)
G. T. LANCASTER (SEAL)

State of California,)
County of San Diego.) ss.

On this 8th day of February, 1926, before me, E. H. Holmboe, a Notary Public in and for said County and State, residing therein, duly commissioned and sworn, personally appeared G. T. Lancaster, known to me to be the person whose name is subscribed to the within instrument and he duly acknowledged to me that he executed the same.

Witness my hand and Official Seal the day and year in this certificate first above written.

E. H. HOLMBOE
Notary Public in and for said County and State

(SEAL)
My Commission expires
July 28, 1929.
STATE OF CALIFORNIA,) ss.
County of Solano.)

On this 3rd day of July, 1925, before me Chas. E. Walsh a Notary Public in and for the said County of Solano, State of California, residing therein, duly commissioned and sworn, personally appeared Louis A. Allaire personally known to me to be the person whose name is subscribed to the within instrument, and he duly acknowledged to me he executed the same.

IN WITNESS WHEREOF, I have hereunto set my hand and affixed my official seal, at my office in the County of Solano, the day and year in this certificate first above written.

CHAS. E. WALSH
Notary Public in and for the County of Solano,
State of California.

(SEAL)
My Commission expires Dec. 27th, 1925.

RECORDED AT REQUEST OF City Clerk MAR 2 1926 at 2 o'clock P. M. In Book No. 1161 Page 226 of Deeds. Records of San Diego County, Calif.

JOHN H. FERRY, County Recorder,
By N. C. PARSONS, Deputy.

I HEREBY CERTIFY that the above and foregoing is a full, true and correct copy of Right of Way Contract from Louis A. Allaire and G. T. Lancaster to the City of San Diego, California, being Document No. 185724.

ALLEN H. WRIGHT
City Clerk of the City of San Diego, California.

By August M. Madstrom Deputy.

EASEMENT.

I, Curtis A. Shafer, a single man, For and in consideration of the benefits to accrue by the location and construction of a sewer pipe line through and across the real property hereinafter described, Do Hereby Grant to The City of San Diego, a Municipal Corporation, in the County of San Diego, State of California, an easement and right of way for the construction, operation and maintenance of a sewer pipe line through, along and across All that Real Property situated in the City of San Diego, County of San Diego, State of California, bounded and described as follows:

The southwesterly six feet of Lot 28, Block 15, Lexington Park, according to Map thereof No. 1696, filed in the Office of the County Recorder of said San Diego County.

To Have and to Hold the above granted and described easement unto the said grantee, its successors and assigns, forever, as a right of way for a sewer pipe line.

Witness my hand and seal this 16th day of February 1926.

CURTIS A. SHAFER (SEAL)

STATE OF CALIFORNIA,)
COUNTY OF SAN DIEGO,) ss.

On this 16th day of February, A. D. Nineteen Hundred and Twenty Six before me, E. H. Holmboe, a Notary Public in and for said County, residing therein, duly commissioned and sworn, personally appeared Curtis A. Shafer known to me to be the person described in and whose name is subscribed to the within instrument, and acknowledged to me that he executed the same.

Witness my hand and Official Seal the day and year in this certificate first above written.

E. H. HOLMBOE
Notary Public in and for the County of San Diego,
State of California.

(SEAL)
My Commission expires July 28, 1929.

RECORDED AT REQUEST OF City Clerk MAR 2 1926 at 2 o'clock P. M. in Book No. 1188 Page 71 of Deeds. Records of San Diego County, Calif.

JOHN H. FERRY, County Recorder,  
By N. C. PARSONS, Deputy.

I HEREBY CERTIFY that the above and foregoing is a full, true and correct copy of Right of Way Easement from Curtis A. Shafer, to the City of San Diego, California, being Document No. 185726.

ALLEN H. WRIGHT  
City Clerk of the City of San Diego, California.

By *August M. Wadstrom* Deputy

RIGHT OF WAY CONTRACT

A. Alexander, a single man, For and in Consideration of the benefits to accrue by the location and construction of a sewer line by the City of San Diego, California, through and across the property hereinafter described, and in consideration of the sum of One Dollar (\$1.00), to me in hand paid, the receipt whereof is hereby acknowledged, does hereby grant to the City of San Diego, a municipal corporation in the County of San Diego, State of California, an easement and right of way for the construction and maintenance of a line of sewers through, along and across all that certain real property situate in the City of San Diego, County of San Diego, State of California, particularly described as follows, to-wit:

A portion of Lots 19 and 20, Block 35, Lexington Park, according to Map thereof No. 1696, filed in the Office of the County Recorder of San Diego County, California, said easement and right of way being four feet in width, two feet on each side of the division line between said Lots 19 and 20.

The City of San Diego hereby agrees to furnish free of charge one sewer connection to each of said above described lots, upon application by the grantor or his assigns.

TO HAVE AND TO HOLD the above granted and described right of way unto the said City of San Diego, its successors and assigns forever, as a right of way for a sewer pipe line.

In Witness Whereof I have hereunto set my hand and seal this 9th day of January, 1926.

A. ALEXANDER (SEAL)

STATE OF CALIFORNIA, )  
COUNTY OF ALAMEDA, ) ss.

On this 9th day of January, 1926, before me, Karl E. Hanson, a Notary Public in and for the said County, residing therein, duly commissioned and sworn, personally appeared A. Alexander personally known to me to be the person whose name is subscribed to the within instrument, and he duly acknowledged to me he executed the same.

In Witness Whereof, I have hereunto set my hand and affixed my official seal, at my office the day and year in this certificate first above written.

KARL E. HANSON

Notary Public in and for the County of Alameda,  
State of California.

(SEAL)

My Commission expires May 8th 1929.

RECORDED AT REQUEST OF City Clerk MAR 2 1926 at 2 o'clock P. M. In Book No. 1161 Page 225 of Deeds. Records of San Diego County, Calif.

JOHN H. FERRY, County Recorder,  
By N. C. PARSONS, Deputy.

I HEREBY CERTIFY that the above and foregoing is a full, true and correct copy of Right of Way Contract from A. Alexander, to the City of San Diego, California, being Document No. 185728.

ALLEN H. WRIGHT  
City Clerk of the City of San Diego, California.

By *August M. Wadstrom* Deputy

RIGHT OF WAY CONTRACT.

I, Mae E. Blosser, a widow, For and in Consideration of the benefits to accrue by the location and construction of a sewer line by the City of San Diego, California, through and across the property hereinafter described, and in consideration of the sum of One Dollar (\$1.00), to me in hand paid, the receipt whereof is hereby acknowledged, do hereby grant to the City of San Diego, a municipal corporation in the County of San Diego, State of California, an easement and right of way for the construction and maintenance of a line of sewers through, along and across all that certain real property, situate in the City of San Diego, County of San Diego, State of California, particularly described as follows, to-wit:

A portion of Lot 44, Block 32, Lexington Park, according to Map thereof No. 1696, filed in the Office of the County Recorder of said San Diego County, said easement and right of way being four feet in width, two feet on each side of the following described center line:

Beginning at a point on the westerly line of Lot 44, said Block 32, distant 24.60 feet southerly from the northwesterly corner of said Lot 44; thence northeasterly on a direct line to a point on the easterly line of said Lot 44, distant 14.00 feet southerly from the northeasterly corner of said Lot 44.

TO HAVE AND TO HOLD the above granted and described right of way unto the said City of San Diego, its successors and assigns forever, as a right of way for a sewer pipe line.

IN WITNESS WHEREOF, I have hereunto set my hand and seal this 14th day of October, 1925.

MAE E. BLOSSER (SEAL)

STATE OF CALIFORNIA, )  
COUNTY OF SAN DIEGO, ) ss.

On this 14th day of October, 1925, before me, E. H. Holmboe, a Notary Public in and for the said County of San Diego, State of California, residing therein, duly commissioned and sworn, personally appeared Mae E. Blosser, personally known to me to be the person whose name is subscribed to the within instrument, and she duly acknowledged to me she executed the same.

IN WITNESS WHEREOF, I have hereunto set my hand and affixed my official seal, at my office in the County of San Diego, the day and year in this certificate first above written.

E. H. HOLMBOE  
Notary Public in and for the County of San Diego,  
State of California.

(SEAL)

My Commission expires July 28, 1929.

RECORDED AT REQUEST OF City Clerk MAR 2 1926 at 2 o'clock P. M. In Book No. 1165, Page 405 of DEEDS. Records of San Diego County, Calif.

JOHN H. FERRY, County Recorder,  
By N. C. PARSONS, Deputy.

I HEREBY CERTIFY that the above and foregoing is a full, true and correct copy of Right of Way Contract from Mae E. Blosser to the City of San Diego, California, being Document No. 185730.

ALLEN H. WRIGHT  
City Clerk of the City of San Diego, California.

By *August M. Madstrom* Deputy.

RIGHT OF WAY CONTRACT

David H. Rizer and Julia A. Rizer, husband and wife, For and in Consideration of the benefits to accrue by the location and construction of a sewer line by the City of San Diego, California, through and across the property hereinafter described, and in consideration of the sum of One Dollar (\$1.00), to us in hand paid, the receipt whereof is hereby acknowledged, do hereby grant to the City of San Diego, a municipal corporation in the County of San Diego, State of California, an easement and right of way for the construction and maintenance of a line of sewers through, along and across all that certain real property, situate in the City of San Diego, County of San Diego, State of California, particularly described as follows, to-wit:

A portion of Lot 40, Block 32, Lexington Park, according to Map thereof No. 1696, filed in the Office of the County Recorder of said San Diego County, said easement and right of way being four feet in width, two feet on each side of the following described center line:

Beginning at a point on the northerly line of said Lot 40, Distant 8.00 feet westerly from the northeasterly corner of said Lot 40; thence southeasterly on a direct line to a point on the easterly line of said Lot 40, distant 3.50 feet southerly from the northeasterly corner of said Lot 40.

The City of San Diego shall install, without charge, one sewer connection within the property above described, upon application by the grantor or assigns.

TO HAVE AND TO HOLD the above granted and described right of way unto the said City of San Diego, its successors and assigns forever, as a right of way for a sewer pipe line.

IN WITNESS WHEREOF we have hereunto set our hands and seals this 9 day of November, 1925.

DAVID H. RIZER (SEAL)  
JULIA H. RIZER (SEAL)

STATE OF CALIFORNIA,) ss.  
COUNTY OF LOS ANGELES)

On this 9 day of Nov. 1925, before me, A. L. Parmley a Notary Public in and for the said County, State of California, residing therein, duly commissioned and sworn, personally appeared David H. Rizer and Julia A. Rizer, personally known to me to be the persons whose names are subscribed to the within instrument, and they duly acknowledged to me they executed the same.

In Witness Whereof, I have hereunto set my hand and affixed my official seal, at my office in the County of Los Angeles the day and year in this certificate first above written.

A. L. PARMLEY  
Notary public in and for said County and State.

(SEAL)

My Commission expires August 27, 1929.

RECORDED AT REQUEST OF City Clerk MAR 2 1926 at 2 o'clock P. M. In Book No. 1188, Page 68 of Deeds. Records of San Diego County, Calif.

JOHN H. FERRY, County Recorder,  
By N. C. PARSONS, Deputy.

I HEREBY CERTIFY that the above and foregoing is a full, true and correct copy of Right of Way Contract from David H. Rizer, et ux., to the City of San Diego, California, being Document No. 185732.

ALLEN H. WRIGHT  
City Clerk of the City of San Diego, California.

By *August M. Madstrom* Deputy.

RIGHT OF WAY CONTRACT

I, G. F. Matteson, a bachelor, For and in Consideration of the benefits to accrue by the location and construction of a sewer line by the City of San Diego, California, through and across the property hereinafter described, and in consideration of the sum of One Dollar (\$1.00), to me in hand paid, the receipt whereof is hereby acknowledged, do hereby grant to the City of San Diego, a municipal corporation in the County of San Diego, State of California, an easement and right of way for the construction and maintenance of a line of sewers through, along and across all that certain real property, situate in the City of San Diego, County of San Diego, State of California, particularly described as follows, to-wit:

A portion of Lot 42, Block 32, Lexington Park, according to Map thereof No. 1696, filed in the Office of the County Recorder of San Diego County, California, said easement and right of way being six feet in width, three feet on each side of the following described center line:

Beginning at a point on the westerly line of said Lot 42, distant 22.50 feet southerly from the northwesterly corner of said Lot 42; thence South 54 degrees 09 minutes East, a distance of 37.00 feet to a point; thence North 78 degrees 05 minutes East, a distance of 7.50 feet to a point on the easterly line of said Lot 42, distant 35.50 feet southerly from the northeasterly corner of said Lot 42.

To Have and to Hold the above granted and described right of way unto the said City of San Diego, its successors and assigns forever, as a right of way for a sewer pipe line and appurtenances.

IN WITNESS WHEREOF I have hereunto set my hand and seal this 21st day of October, 1925.

G. F. MATTESON (SEAL)

STATE OF CALIFORNIA,) ss.  
COUNTY OF SAN DIEGO,)

On this 21st day of October, 1925, before me E. H. Holmboe a Notary Public in and for the said County of San Diego, State of California, residing therein, duly commissioned and sworn, personally appeared G. F. Matteson personally known to me to be the person whose name is subscribed to the within instrument, and he duly acknowledged to me he executed the same.

IN WITNESS WHEREOF, I have hereunto set my hand and affixed my official seal, at my office in the County of San Diego; the day and year in this certificate first above written.

E. H. HOLMBOE

Notary Public in and for the County of San Diego, State of California.

(SEAL)

My Commission expires July 28, 1929.

RECORDED AT REQUEST OF City Clerk MAR 2 1926 at 2 o'clock P. M. In Book No. 1169 Page 261 of DEEDS. Records of San Diego County, Calif.

JOHN H. FERRY, County Recorder,  
By N. C. PARSONS, Deputy.

I HEREBY CERTIFY that the above and foregoing is a full, true and correct copy of Right of Way Contract from G. F. Matteson, to the City of San Diego, California, being Document No. 185734.

ALLEN H. WRIGHT

City Clerk of the City of San Diego, California.

By *August M. Wadstrom* Deputy.

RIGHT OF WAY CONTRACT.

We, William R. and Lillian Mabel Hastie, husband and wife, and Ernest Beier, a single man, For and in Consideration of the benefits to accrue by the location and construction of a sewer line by the City of San Diego, California, through and across the property hereinafter described, and in consideration of the sum of One Dollar (\$1.00) to us in hand paid, the receipt whereof is hereby acknowledged, do hereby grant to the City of San Diego, a municipal corporation in the County of San Diego, State of California, an easement and right of way for the construction and maintenance of a line of sewers through, along and across all that certain real property, situate in the City of San Diego, County of San Diego, State of California, particularly described as follows, to-wit:

A portion of Lot 20, Block 29, Lexington Park, according to Map thereof No. 1696, filed in the Office of the County Recorder of San Diego County, California, said easement and right of way being four feet in width, two feet on each side of the following described center line:

Beginning at a point on the easterly line of said Lot 20, distant 6.04 feet southerly from the northeasterly corner of said Lot 20; thence westerly on a direct line to a point on the northerly line of said Lot 20, distant 40.59 feet westerly from the northeasterly corner of said Lot 20.

TO HAVE AND TO HOLD the above granted and described right of way unto the said City of San Diego, its successors and assigns forever, as a right of way for a sewer pipe line.

IN WITNESS WHEREOF we have hereunto set our hands and seals this 14th day of October 1925.

WILLIAM R. HASTIE (SEAL)  
LILLIAN MABEL HASTIE (SEAL)  
ERNEST BEIER (SEAL)

STATE OF CALIFORNIA,) ss.  
COUNTY OF SAN DIEGO,)

On this 14th day of October, 1925, before me E. H. Holmboe, a Notary Public in and for the said County of San Diego, State of California, residing therein, duly commissioned and sworn, personally appeared William R. Hastie and Lillian Mabel Hastie personally known to me to be the persons whose names are subscribed to the within instrument, and they duly acknowledged to me they executed the same.

IN WITNESS WHEREOF, I have hereunto set my hand and affixed my official seal, at my office in the County of San Diego, the day and year in this certificate first above written.

E. H. HOLMBOE

Notary Public in and for the County of San Diego, State of California.

(SEAL)

My Commission expires July 28, 1929.

State of California,)

) ss.

County of San Diego,)

On this 31st day of December, 1925, before me, E. H. Brooks, a Notary Public in and for said County and State, duly commissioned and sworn, personally appeared Ernest Beier, known to me to be the person whose name is subscribed to the within instrument and he duly acknowledged to me that he executed the same.

Witness my hand and Official Seal the day and year in this certificate first above written.

E. H. BROOKS

Notary Public in and for said County and State.

(SEAL)

My Commission Expires May 28, 1926.

RECORDED AT REQUEST OF City Clerk MAR 2 1926 at 2 o'clock P. M. In Book No. 1165, Page 402 of DEEDS. Records of San Diego County, Calif.

JOHN H. FERRY, County Recorder,  
By N. C. PARSONS, Deputy.

I HEREBY CERTIFY that the above and foregoing is a full, true and correct copy of Right of Way Contract from William R. Hastie, et al, to the City of San Diego, California, being Document No. 185736.

ALLEN H. WRIGHT

City Clerk of the City of San Diego, California.

By *August M. Wadstrom* Deputy.

376

RIGHT OF WAY CONTRACT

I, A. R. Ragland, a bachelor, For and in Consideration of the benefits to accrue by the location and construction of a sewer line by the City of San Diego, California, through and across the property hereinafter described, and in consideration of the sum of One Dollar (\$1.00), to me in hand paid, the receipt whereof is hereby acknowledged, do hereby grant to the City of San Diego, a municipal corporation in the County of San Diego, State of California, an easement and right of way for the construction and maintenance of a line of sewers through, along and across all that certain real property, situate in the City of San Diego, County of San Diego, State of California, particularly described as follows, to-wit:

A portion of Lot 41, Block 32, Lexington Park, according to Map thereof No. 1696, filed in the Office of the County Recorder of said San Diego County, said easement and right of way being four feet in width, two feet on each side of the following described center line:

Beginning at a point on the westerly line of said Lot 41, distant 3.50 feet southerly from the northwesterly corner of said Lot 41; thence southeasterly on a direct line to a point on the easterly line of said Lot 41, distant 22.50 feet southerly from the northeasterly corner of said Lot 41;

To Have and to Hold the above granted and described right of way unto the said City of San Diego, its successors and assigns forever, as a right of way for a sewer pipe line.

In Witness Whereof I have hereunto set my hand and seal this 19th day of October 1925.

A. R. RAGLAND (SEAL)

STATE OF CALIFORNIA, )  
COUNTY OF SAN DIEGO, ) ss.

On this 19th day of October, 1925, before me E. H. Holmboe, a Notary Public in and for the said County of San Diego, State of California, residing therein, duly commissioned and sworn, personally appeared A. R. Ragland, personally known to me to be the person whose name is subscribed to the within instrument, and he duly acknowledged to me he executed the same.

IN WITNESS WHEREOF, I have hereunto set my hand and affixed my official seal, at my office in the County of San Diego, the day and year in this certificate first above written.

E. H. HOLMBOE

Notary Public in and for the County of San Diego,  
State of California.

(SEAL)

My Commission expires July 28, 1929.

RECORDED AT REQUEST OF City Clerk MAR 2 1926 at 2 o'clock P. M. In Book No. 1169, Page 269 of Deeds. Records of San Diego County, Calif.

JOHN H. FERRY, County Recorder,  
By N. C. PARSONS, Deputy.

I HEREBY CERTIFY that the above and foregoing is a full, true and correct copy of Right of Way Contract from A. R. Ragland, to the City of San Diego, California, being Document No. 185738.

ALLEN H. WRIGHT

City Clerk of the City of San Diego, California.

By *August M. Madstrom* Deputy.

RIGHT OF WAY CONTRACT.

We, Elmer and Rassie M. Wiley, husband and wife, For and in Consideration of the benefits to accrue by the location and construction of a sewer line by the City of San Diego, California, through and across the property hereinafter described, and in consideration of the sum of One Dollar (\$1.00), to us in hand paid, the receipt whereof is hereby acknowledged, do hereby grant to the City of San Diego, a municipal corporation in the County of San Diego, State of California, an easement and right of way for the construction and maintenance of a line of sewers through, along and across all that certain real property, situate in the City of San Diego, County of San Diego, State of California, particularly described as follows, to-wit:

A portion of Lot 2, Block 17, Lexington Park, according to Map thereof No. 1696, filed in the Office of the County Recorder of San Diego County, California, said easement and right of way being four feet in width, two feet on each side of the following described center line:

Beginning at a point on the southwesterly line of said Lot 2, distant 79.69 feet southeasterly from the westerly corner of said Lot 2; thence northerly on a direct line to a point on the northeasterly line of said Lot 2, distant 55.69 feet southeasterly from the northerly corner of said Lot 2.

TO HAVE AND TO HOLD the above granted and described right of way unto the said City of San Diego, its successors and assigns forever, as a right of way for a sewer pipe line.

In Witness Whereof we have hereunto set our hands and seals this 17th day of October, 1925.

ELMER WILEY (SEAL)

RASSIE M. WILEY (SEAL)

STATE OF CALIFORNIA, )  
COUNTY OF SAN DIEGO, ) ss.

On this 17th day of October, 1925, before me E. H. Holmboe, a Notary Public in and for the said County of San Diego, State of California, residing therein, duly commissioned and sworn, personally appeared Elmer Wiley and Rassie M. Wiley, personally known to me to be the person whose name subscribed to the within instrument, and he duly acknowledged to me he executed the same.

IN WITNESS WHEREOF, I have hereunto set my hand and affixed my official seal, at my office in the County of San Diego, the day and year in this certificate first above written.

E. H. HOLMBOE

Notary Public in and for the County of San Diego,  
State of California.

(SEAL)

My Commission expires July 28th, 1929.

RECORDED AT REQUEST OF City Clerk MAR 2 1926 at 2 o'clock P. M. In Book No. 1156, Page 404 of Deeds, Records of San Diego County, Calif.

JOHN H. FERRY, County Recorder,  
By N. C. PARSONS, Deputy.

I HEREBY CERTIFY that the above and foregoing is a full, true and correct copy of Right of Way Contract from Elmer Wiley, et ux., to the City of San Diego, California, being Document No. 185740.

ALLEN H. WRIGHT

City Clerk of the City of San Diego, California.

By *August M. Wadstrom* Deputy.

RIGHT OF WAY CONTRACT.

We, H. Allison and Ava Allison, husband and wife, For and in Consideration of the benefits to accrue by the location and construction of a sewer line by the City of San Diego, California, through and across the property hereinafter described, and in consideration of the sum of One Dollar (\$1.00), to us in hand paid, the receipt whereof is hereby acknowledged, do hereby grant to the City of San Diego, a municipal corporation in the County of San Diego, State of California, an easement and right of way for the construction and maintenance of a line of sewers and appurtenances through, along and across all that certain real property, situate in the City of San Diego, County of San Diego, State of California, particularly described as follows, to-wit:

A portion of Lots 36 and 37, Block 38, Lexington Park, according to Map thereof No. 1696, filed in the Office of the County Recorder of said San Diego County, said easement and right of way being six feet in width, three feet on each side of the following described center line:

Beginning at a point on the northwesterly line of Lot 37, said Block 38, distant 66.50 feet southwesterly from the northerly corner of said Lot 37; thence South 78 degrees 49 minutes East, a distance of 86.00 feet to a point; thence South 54 degrees 48 minutes East, a distance of 60.50 feet to a point on the southeasterly line of said Lot 37, distant 2.01 feet southwesterly from the easterly corner of said Lot 37; ALSO,

Beginning at a point on the northwesterly line of Lot 36, said Block 38, distant 48.63 feet northeasterly from the westerly corner of said Lot 36; thence South 24 degrees 05 minutes East, a distance of 101.10 feet to a point; thence South 33 degrees 00 East, a distance of 45.00 feet to an intersection with the southwesterly line of said Lot 36.

TO HAVE AND TO HOLD the above granted, and described right of way unto the said City of San Diego, its successors and assigns forever, as a right of way for a sewer pipe line and appurtenances.

In Witness Whereof we have hereunto set our hands and seals this 21st day of October, 1925.

H. ALLISON (SEAL)  
AVA ALLISON (SEAL)

STATE OF CALIFORNIA, )  
COUNTY OF SAN DIEGO, ) ss.

On this 21st day of October, 1925, before me E. H. Holmboe a Notary Public in and for the said County of San Diego, State of California, residing therein, duly commissioned and sworn, personally appeared H. Allison and Ava Allison personally known to me to be the persons whose names are subscribed to the within instrument, and they duly acknowledged to me they executed the same.

In Witness Whereof, I have hereunto set my hand and affixed my official seal, at my office in the County of San Diego, the day and year in this certificate first above written.

E. H. HOLMBOE  
Notary Public in and for the County of San Diego,  
State of California.

(SEAL)

My Commission expires July 28, 1929.

RECORDED AT REQUEST OF City Clerk MAR 2 1926 at 30 Min past 2 o'clock P. M.  
In Book No. 1165, Page 397 of Deeds. Records of San Diego County, Calif.

JOHN H. FERRY, County Recorder,  
By N. C. PARSONS, Deputy.

I HEREBY CERTIFY that the above and foregoing is a full, true and correct copy of Right of Way Contract from H. Allison et ux. to the City of San Diego, California, being Document No. 185742.

ALLEN H. WRIGHT

City Clerk of the City of San Diego, California.

By *August M. Wadstrom* Deputy.

SEWER EASEMENT.

PACIFIC BUILDING COMPANY, a corporation, for and in consideration of One Dollar, does hereby grant to The City of San Diego, a municipal corporation in the County of San Diego, State of California, an easement and right of way for the construction and maintenance of a sewer pipe line and appurtenances, through, along and across all that real property situated in the City of San Diego, County of San Diego, State of California, described as follows:

A portion of Lot 2, Block 17; Lots 40, 41, 42, 43 and 44, Block 32; Lots 19 and 20, Block 35; Lots 36 and 37, Block 38; and Lot 19, Block 15; all in Lexington Park, according to Map thereof No. 1696, filed in the Office of the County Recorder of said San Diego County.

The width of said easement through said Lots 36 and 37, Block 38, and through Lot 42, Block 32, said Lexington Park, shall be six feet, and the width of easement through the other aforementioned lots shall be four feet. The center lines of said easements are particularly described, respectively, as follows:

Beginning at a point on the southwesterly line of Lot 2, said Block 17, distant 79.69 feet southeasterly from the westerly corner of said Lot 2; thence northerly on a direct line to a point on the northeasterly line of said Lot 2, distant 55.69 feet southeasterly from the northerly corner of said Lot 2; ALSO,

Beginning at a point on the northerly line of Lot 40, said Block 32, distant 8.00 feet westerly from the northeasterly corner of said Lot 40; thence South 54 degrees 09 minutes East to a point on the easterly line of Lot 41, said Block 32, distant 22.50 feet southerly from the northeasterly corner of said Lot 41; thence continuing on said

course of South 54 degrees 09 minutes East, a distance of 37.00 feet to a point; thence North 78 degrees 35 minutes East to a point on the easterly line of Lot 44, said Block 32, distant 14.00 feet southerly from the northeasterly corner of said Lot 44; ALSO,

Beginning at the northwesterly corner of Lot 20, said Block 35; thence northeasterly along the division line between Lots 19 and 20, said Block 35, to an intersection with the southwesterly line of Manzanita Drive; ALSO,

Beginning at a point on the northwesterly line of Lot 37, said Block 38, distant 66.50 feet southwesterly from the northerly corner of said Lot 37; thence South 78 degrees 49 minutes East, a distance of 86.00 feet to a point; thence South 54 degrees 48 minutes East, a distance of 60.50 feet to a point on the southeasterly line of said Lot 37, distant 2.01 feet southwesterly from the easterly corner of said Lot 37; ALSO, beginning at a point on the northwesterly line of Lot 36, said Block 38, distant 48.63 feet northeasterly from the westerly corner of said Lot 36; thence South 24 degrees 05 minutes East, a distance of 101.10 feet to a point; thence South 33 degrees 00 minutes East, a distance of 45.00 feet to an intersection with the southwesterly line of said Lot 36; ALSO,

The southwesterly four feet of Lot 19, Block 15, said Lexington Park.

It is understood and agreed that the City of San Diego, will, upon application by the grantor or its assigns, furnish, without charge therefor, one sewer connection to each of the following described lots: Lot 19, Block 15; Lots 19 and 20, Block 35; Lot 40, Block 32; all in said Lexington Park.

IN WITNESS WHEREOF, said corporation has caused this instrument to be executed by its proper officers and its corporate seal affixed this 9th day of February, 1926.

PACIFIC BUILDING COMPANY,  
By O. W. COTTON  
President  
(SEAL) Attest:  
W. S. HELLER  
Secretary.

State of California,) ss.  
County of San Diego,)

On this 9th day of February, 1926, before me, E. H. Holmboe, a Notary Public in and for said County and State, residing therein, duly commissioned and sworn, personally appeared O. W. Cotton, known to me to be the President, and W. S. Heller, known to me to be the Secretary of the corporation that executed the within instrument, known to me to be the persons who executed the within instrument on behalf of the corporation within named and acknowledged to me that such corporation executed the same.

Witness my hand and Official Seal, the day and year in this certificate first above written.

E. H. HOLMBOE  
Notary Public in and for said County and State.

(SEAL)  
My Commission expires  
July 28, 1929.

RECORDED AT REQUEST OF City Clerk MAR 2 1926 at 2 o'clock P. M. In Book No. 1169 Page 266 of Deeds. Records of San Diego County, Calif.

JOHN H. FERRY, County Recorder,  
By N. C. PARSONS, Deputy.

I hereby certify that the above and foregoing is a full, true and correct copy of Right of Way Contract from the Pacific Building Company to the City of San Diego, California, being Document No. 185744.

ALLEN H. WRIGHT  
City Clerk of the City of San Diego, California.

By *August M. Wadstrom* Deputy.

#### EASEMENT

We, Catherine L. Collins, formerly Catherine L. Walsh, and James F. Collins, wife and husband, For and in consideration of the benefits to accrue by the location and construction of a sewer pipe line by the City of San Diego, through and across the property hereinafter described, Do Hereby Grant to the City of San Diego, a Municipal Corporation, in the County of San Diego, State of California, an easement and right of way for the construction, operation and maintenance of a sewer pipe line through, along and across All that Real Property situated in the City of San Diego, County of San Diego, State of California, bounded and described as follows:

The West three feet of Lot 38, Block 2, Pacific Beach Vista Tract, according to Map thereof No. 916, filed in the Office of the County Recorder of said San Diego County.

To Have and to Hold the above granted and described easement unto the said grantee, its successors and assigns, forever, as a right of way for a sewer pipe line. Witness our hands and seals this 13th day of January 1926.

CATHERINE L. COLLINS (SEAL)  
formerly Catherine L. Walsh  
JAMES F. COLLINS (SEAL)

State of California,) ss.  
County of San Diego,)

On this 13th day of January A. D. Nineteen Hundred and Twenty-Six, before me, E. H. Holmboe a Notary Public in and for said County, residing therein, duly commissioned and sworn, personally appeared Catherine L. Collins, formerly Catherine L. Walsh and James F. Collins, wife and husband known to me to be the persons described in and whose names are subscribed to the within instrument, and acknowledged to me that they executed the same.

Witness my hand and Official Seal the day and year in this certificate first above written.

E. H. HOLMBOE  
Notary Public in and for the County of San Diego,  
State of California.

(SEAL)  
My Commission expires July 28, 1929.

RECORDED AT REQUEST OF City Clerk MAR 2 1926 at 2 o'clock P. M. In Book No. 1162,  
Page 338 of Deeds. Records of San Diego County, Calif.

JOHN H. FERRY, County Recorder,  
By N. C. PARSONS, Deputy.

I HEREBY CERTIFY that the above and foregoing is a full, true and correct copy of Easement from James F. Collins, et ux., to the City of San Diego, California, being Document No. 185746.

ALLEN H. WRIGHT  
City Clerk of the City of San Diego, California.

By *August M. Hadstrom* Deputy.

E A S E M E N T

Alex Layer and Myrtie M. Layer, husband and wife, for and in consideration of the benefits to accrue by the location and construction of a sewer pipe line by the City of San Diego, through, along and across the property hereinafter described, do hereby grant to The City of San Diego, a Municipal Corporation, in the County of San Diego, State of California, an easement and right of way for the construction, operation and maintenance of a sewer pipe line, through, along and across all that real property situated in the City of San Diego, County of San Diego, State of California, bounded and described as follows:

The West three feet of Lot 38, Block 2, Buena Vista Tract, according to Map thereof No. 929, filed in the Office of the County Recorder of said San Diego County. To Have and to Hold the above granted and described easement unto the said grantee, its successors and assigns, forever, as a right of way for a sewer pipe line.

Witness our hands and seals this 5th day of Jan. 1926.

ALEX LAYER (SEAL)  
MYRTIE M. LAYER (SEAL)  
By ADAM LAYER (SEAL)  
Their Attorney in fact.

STATE OF CALIFORNIA,) ss.  
COUNTY OF SAN DIEGO,)

On this 5th day of January, 1926, before me, E. H. Holmboe a Notary Public in and for the said County of San Diego, State of California, residing therein, duly commissioned and sworn, personally appeared Adam Layer known to me to be the person whose name is subscribed to the within instrument, as the Attorney-in-Fact of Alex Layer and Myrtie M. Layer and acknowledged to me that he subscribed the names of Alex Layer and Myrtie M. Layer thereto as principals and his own name as Attorney-in-Fact.

In Witness Whereof, I have hereunto set my hand and affixed my official seal, at my office in the County of San Diego, the day and year in this certificate first above written.

(SEAL) E. H. HOLMBOE  
My Commission expires Notary Public in and for the County of San Diego,  
July 28, 1929. State of California.

RECORDED AT REQUEST OF City Clerk Mar 2 1926 at 2 o'clock P.M. In Book No. 1183  
Page 114 of Deeds, Records of San Diego County, Calif.

JOHN H. FERRY, County Recorder  
By N. C. PARSONS, Deputy.

I HEREBY CERTIFY that the above and foregoing is a full, true and correct copy of Easement, from Alex Layer and Myrtie M. Layer, to the City of San Diego, California, being Document No. 185748.

ALLEN H. WRIGHT  
City Clerk of the City of San Diego, California.

By *August M. Hadstrom* Deputy

RIGHT OF WAY CONTRACT

R. M. Paull and J. E. Paull, Husband and wife, for and in consideration of the benefits to accrue by the location and construction of a sewer line by the City of San Diego, California, through and across the property hereinafter described, and in consideration of the sum of One Dollar (\$1.00), to them in hand paid, the receipt whereof is hereby acknowledged, do hereby grant to the City of San Diego, a municipal corporation in the County of San Diego, State of California, an easement and right of way for the construction and maintenance of a line of sewers through, along and across all that certain real property, situate in the City of San Diego, County of San Diego, State of California, particularly described as follows, to-wit:

The Southerly three feet of the northerly one-half of the alley in Block 7, Pacific Beach Vista Tract, closed to public use by action of the Common Council of said City, lying adjoining and contiguous to Lots 34 and 35, said Block 7. Said Pacific Beach Vista Tract being according to Map thereof No. 916, filed in the Office of the County Recorder of said San Diego County.

To Have and to Hold the above granted and described right of way unto the said City of San Diego, its successors and assigns forever, as a right of way for a sewer pipe line.

In Witness Whereof we have hereunto set our hands and seals this 21st day of Dec., 1925.

R. M. PAULL (SEAL)  
J. E. PAULL (SEAL)

STATE OF CALIFORNIA,) ss.  
COUNTY OF SAN DIEGO,)

On this 23rd day of December, 1925, before me Lucy B. Scully a Notary Public in and for the said County of San Diego, State of California, residing therein, duly commissioned and sworn, personally appeared R. M. Paull and J. E. Paull, husband and wife, personally known to me to be the persons whose names are subscribed to the within instrument, and they duly acknowledged to me they executed the same.

In Witness Whereof, I have hereunto set my hand and affixed my official seal, at my office in the County of San Diego, the day and year in this certificate first above written.

(SEAL) LUCY B. SCULLY  
My Commission expires Notary Public in and for the County of San Diego,  
June 12, 1927. State of California.



RECORDED AT REQUEST OF City Clerk Mar 2 1926 at 2 o'clock P.M. In Book No. 1169 Page 267 of DEEDS, Records of San Diego County, Calif.

JOHN H. FERRY, County Recorder  
By N. C. PARSONS, Deputy.

I HEREBY CERTIFY that the above and foregoing is a full, true and correct copy of Right of Way Contract, from R. M. Paull and J. E. PAULL, to the City of San Diego, California, being Document No. 185750.

ALLEN H. WRIGHT  
City Clerk of the City of San Diego, California.

By *August M. Hadstrom* Deputy

RIGHT OF WAY CONTRACT

We, George W. Akin and Margret M. Akin, husband and wife, for and in consideration of the benefits to accrue by the location and construction of a sewer line by the City of San Diego, California, through and across the property hereinafter described, and in consideration of the sum of One Dollar (\$1.00), to us in hand paid, the receipt whereof is hereby acknowledged, do hereby grant to the City of San Diego, a municipal corporation in the County of San Diego, State of California, an easement and right of way for the construction and maintenance of a line of sewers through, along and across all that certain real property, situate in the City of San Diego, County of San Diego, State of California, particularly described as follows, to-wit:

The northerly three feet of the southerly one-half of the alley in Block 7, Pacific Beach Vista Tract, closed to public use by action of the Common Council of said city, adjoining and contiguous to Lots 23 and 24, said Block 7. Said Pacific Beach Vista Tract being according to Map thereof No. 916, filed in the Office of the County Recorder of said San Diego County.

To Have and to Hold the above granted and described right of way unto the said City of San Diego, its successors and assigns forever, as a right of way for a sewer pipe line.

In Witness Whereof we have hereunto set our hands and seals this 9th day of January, 1926.

GEORGE W. AKIN (SEAL)  
MARGRET M. AKIN (SEAL)

STATE OF CALIFORNIA,) ss.  
COUNTY OF SAN DIEGO,)

On this 9th day of January, 1926, before me E. H. Holmboe a Notary Public in and for the said County of San Diego, State of California, residing therein, duly commissioned and sworn, personally appeared George W. Akin and Margret M. Akin personally known to me to be the persons whose names are subscribed to the within instrument, and they duly acknowledged to me they executed the same.

In Witness Whereof, I have hereunto set my hand and affixed my official seal, at my office in the County of San Diego, the day and year in this certificate first above written.

(SEAL) E. H. HOLMBOE  
My Commission expires Notary Public in and for the County of San Diego, July 28, 1929. State of California.

RECORDED AT REQUEST OF City Clerk Mar 2 1926 at 2 o'clock P.M. In Book No. 1161 Page 223 of Deeds, Records of San Diego County, Calif.

JOHN H. FERRY, County Recorder  
By N. C. PARSONS, Deputy.

I HEREBY CERTIFY that the above and foregoing is a full, true and correct copy of Right of Way Contract, from George W. Akin and Margret M. Akin, to the City of San Diego, California, being Document No. 185752.

ALLEN H. WRIGHT  
City Clerk of the City of San Diego, California.

By *August M. Hadstrom* Deputy.

GRANT DEED

F. A. EINER and EVA MAE EINER, husband and wife for and in consideration of the sum of TEN AND NO/100 DOLLARS, DO HEREBY GRANT to THE CITY OF SAN DIEGO, a Municipal Corporation, all that real property situated in the County of San Diego, State of California, bounded and described as follows:

All that portion of Lot Sixty-seven (67) of Riverview Farms, according to Map thereof No. 1683, filed in the office of the County Recorder of said San Diego County, February 25, 1916, described as follows:

Commencing at the Northwest corner of said Lot Sixty-seven (67); thence North 74° 58' East along Woodside Avenue, as the same is shown on said Map No. 1683, four hundred forty-one and twenty-two hundredths (441.22) feet; thence North 89° 38' East along said Woodside Avenue, three hundred one and sixteen hundredths (301.16) feet to the Northeast corner of said Lot Sixty-seven (67); thence South along the East line of said Lot Sixty-seven (67) to the point of intersection with a line running from a point on the West line of said Lot Sixty-seven (67) which is one-hundred ninety-two and sixteen hundredths (192.16) feet South from the Northwest corner thereof to a point on the East line of Lot Sixty-eight (68) of said Riverview Farms which is three hundred ten (310.00) feet South from the Northeast corner thereof; thence West along said last mentioned line to a point on the West line of Lot Sixty-seven (67) which is One-hundred ninety-two and sixteen hundredths (192.16) feet South from the point of commencement, thence North along said West line of Lot Sixty-seven (67), one hundred ninety-two and sixteen hundredths (192.16) feet to the point of commencement.

To Have and to Hold the above granted and described premises unto the said Grantee its successors and assigns forever.

Witness our hands and seals this 18th day of February, 1926.

F. A. EINER (SEAL)  
EVA MAE EINER (SEAL)

State of CALIFORNIA)  
County of SAN DIEGO) SS.

On this 18th day of February, 1926, before me, Kate L. Mershon, a Notary Public in and for said County and State, personally appeared F. A. EINER and EVA MAE EINER, known to me to be the persons whose names are subscribed to the foregoing instrument, and ac-

knowledge to me that they executed the same.

WITNESS my hand and official seal the day and year in this Certificate first above written.

(SEAL) KATE L. MERSHON Notary Public in and for said County and State. RECORDED AT REQUEST OF City Clerk Mar 2 1926 at 2 o'clock P.M. In Book No. 1162 Page 341 of Deeds, Records of San Diego County, Calif.

JOHN H. FERRY, County Recorder By N. C. PARSONS, Deputy.

I HEREBY CERTIFY that the above and foregoing is a full, true and correct copy of Grant Deed, from F. A. Einer and Eva Mae Einer, to the City of San Diego, California, being Document No. 185847.

ALLEN H. WRIGHT City Clerk of the City of San Diego, California.

By August M. Wadstrom Deputy.

EASEMENT

I, GLADYS A. VAN ETTEN and JOHN E. VAN ETTEN, wife and husband for and in consideration of the benefits to accrue by the location, construction and maintenance of a sewer line through and across the property herein described, and in consideration of the sum of One Dollar (\$1.00) to in hand paid, the receipt whereof is hereby acknowledged, do hereby grant to the City of San Diego, a municipal corporation in the County of San Diego, State of California, an easement and right of way through, along and across all that certain real property situate in the City of San Diego, State of California, particularly described as follows, to-wit:

The South Ten (10) feet of the East Forty (40) feet of Lot Four (4) in Block Twelve (12) of City Heights.

To Have and to Hold the above granted and described right of way unto the said grantee, its successors and assigns forever, as a right of way for a sewer pipe line.

The purpose of this easement and right of way is for the construction and maintenance of a private sewer lateral inside the property lines, it being understood that the City of San Diego is not to be held liable for any damage resulting from the construction and maintenance of sewer laterals over and across this easement.

In Witness Whereof, we have hereunto set our hands and seals this 11th day of February, 1926.

GLADYS A. VAN ETTEN (SEAL) JOHN E. VAN ETTEN (SEAL)

STATE OF CALIFORNIA,) COUNTY OF SAN DIEGO,) ss.

On this 11th day of February, 1926, before me, WILLARD F. BAXMAN a Notary Public in and for the said County of San Diego, State of California, residing therein, duly commissioned and sworn, personally appeared GLADYS A. VAN ETTEN and JOHN E. VAN ETTEN, wife and husband personally known to me to be the persons whose names are subscribed to the within instrument, and they duly acknowledged to me that they executed the same.

In Witness Whereof, I have hereunto set my hand and affixed my official seal, at my office in the County of San Diego, the day and year in this certificate first above written.

WILLARD F. BAXMAN Notary Public in and for the County of San Diego State of California.

(SEAL) My Commission Expires September 23, 1928.

RECORDED AT REQUEST OF the City Clerk Mar 9 1926 at 54 Min. past 10 o'clock A.M., In Book No. 1199 Page 13 of DEEDS, Records of San Diego County, Calif.

JOHN H. FERRY, County Recorder By L. B. WOODARD Deputy.

I HEREBY CERTIFY that the above and foregoing is a full, true and correct copy of Easement, from Gladys A. Van Etten and John E. Van Etten, to the City of San Diego, being Document No. 186261.

ALLEN H. WRIGHT City Clerk of the City of San Diego, California.

By August M. Wadstrom Deputy.

EASEMENT

I, GLADYS A. VAN ETTEN and JOHN E. VAN ETTEN, wife and husband, for and in consideration of the benefits to accrue by the location, construction and maintenance of a sewer line through and across the property herein described, and in consideration of the sum of the sum of One Dollar (\$1.00) to in hand paid, the receipt whereof is hereby acknowledged, do hereby grant to the City of San Diego, a municipal corporation in the County of San Diego, State of California, an easement and right of way through, along and across all that certain real property situate in the City of San Diego, County of San Diego, State of California, particularly described as follows, to-wit:

The South Ten(10) feet of the East Forty (40) feet of Lot Two (2) in Block Twelve (12) of City Heights.

To Have and to Hold the above granted and described right of way unto the said grantee, its successors and assigns forever, as a right of way for a sewer pipe line.

The purpose of this easement and right of way is for the construction and maintenance of a private sewer lateral inside the property lines, it being understood that the City of San Diego is not to be held liable for any damage resulting from the construction and maintenance of sewer laterals over and across this easement.

In Witness Whereof, we have hereunto set our hands and seals this 11th day of February 1926.

GLADYS A. VAN ETTEN (SEAL) JOHN E. VAN ETTEN (SEAL)

STATE OF CALIFORNIA,) COUNTY OF SAN DIEGO,) ss.

On this 11th day of February, 1926, before me, WILLARD F. BAXMAN a Notary Public in and for the said County of San Diego, State of California, residing therein, duly commissioned and sworn, personally appeared GLADYS A. VAN ETTEN and JOHN E. VAN ETTEN, wife and husband personally known to me to be the persons whose names are subscribed to the within instrument, and they duly acknowledged to me that they executed the same.

In Witness Whereof, I have hereunto set my hand and affixed my official seal, at my office in the County of San Diego, the day and year in this certificate first above

written.

(SEAL)

My Commission Expires  
September 23, 1928

WILLARD F. BAXMAN

Notary Public in and for the County of San Diego,  
State of California.

RECORDED AT REQUEST OF Gtee MAR 9 1926 at 55 Min. past 10 o'clock A.M., In  
Book No. 1199 Page 15 of Deeds, Records of San Diego County, Calif.

JOHN H. FERRY, County Recorder

By L. B. WOODARD, Deputy.

I HEREBY CERTIFY that the above and foregoing is a full, true and correct copy  
of Easement from Gladys A. Van Etten and John E. Van Etten, to the City of San Diego,  
California, being Document No. 186263.

ALLEN H. WRIGHT

City Clerk of the City of San Diego, California.

By *August M. Wadstrom* Deputy.

DEED

I, M. E. Meyer and Augusta Meyer husband and wife for and in consideration of  
the benefits to accrue by the location, construction and maintenance of a sewer line  
through and across the property herein described, and in consideration of the sum of One  
Dollar (\$1.00) to in hand paid, the receipt whereof is hereby acknowledged, do hereby  
grant to the City of San Diego, a municipal corporation in the County of San Diego, State  
of California, an easement and right of way through, along and across all that certain  
real property situate in the City of San Diego, County of San Diego, State of California,  
particularly described as follows, to-wit:

The East Two (2) feet of the West Eighty (80) feet of Lot One (1) and the  
East Two (2) feet of the West Eighty (80) feet of Lot Two (2) and the East Two (2) feet  
of the North Sixteen (16) feet of the West Eighty (80) feet of Lot Three (3), All in  
Block Two Hundred and Eleven (211) of University Heights, to the City of San Diego,  
County of San Diego, State of California, according to the amended map thereof made by  
G. A. d'Hemecourt and recorded in the office of the County Recorder of said County, in  
Book 8 of Lis Pendens, at Page 36, et seq.

To Have and to Hold the above granted and described right of way unto the said  
grantee, its successors and assigns forever, as a right of way for a sewer pipe line.

The purpose of this easement and right of way is for the construction and main-  
tenance of a private sewer lateral inside the property lines, it being understood that  
the City of San Diego is not to be held liable for any damage resulting from the con-  
struction and maintenance of sewer laterals over and across this easement.

In Witness Whereof, I have hereunto set my hand and seal this 17th day of Feb-  
ruary 1926.

M. E. MEYER

(SEAL)

MRS. AUGUSTA MEYER

(SEAL)

STATE OF CALIFORNIA,) ss.  
COUNTY OF SAN DIEGO,)

On this 17th day of February, 1926, before me, N. Steinmetz a Notary Public  
in and for the said County of San Diego, State of California, residing therein, duly com-  
missioned and sworn, personally appeared M. E. Meyer and Augusta Meyer personally known  
to me to be the person whose name is subscribed to the within instrument, and he duly  
acknowledged to me that he executed the same.

In Witness Whereof, I have hereunto set my hand and affixed my official seal,  
at my office in the County of San Diego, the day and year in this certificate first  
above written.

(SEAL)

N. STEINMETZ

My Commission expires  
Dec. 13/28

Notary Public in and for the County of San Diego,  
State of California.

RECORDED AT REQUEST OF Gtee MAR 9 1926 at 56 Min. past 10 o'clock A.M., In  
Book No. 1199 Page 16 of DEEDS, Records of San Diego County, Calif.

JOHN H. FERRY, County Recorder

By L. B. WOODARD, Deputy.

I HEREBY CERTIFY that the above and foregoing is a full, true and correct copy  
of Deed, from M. E. Meyer and Mrs. August Meyer, to the City of San Diego, California,  
being Document No. 186266.

ALLEN H. WRIGHT

City Clerk of the City of San Diego, California.

By *August M. Wadstrom* Deputy.

DEED

We, Charles Fozzard and Anna L. Fozzard Husband and Wife, for and in consider-  
ation of the benefits to accrue by the location, construction and maintenance of a sewer  
line through and across the property herein described, and in consideration of the sum  
of One Dollar (\$1.00) to in hand paid, the receipt whereof is hereby acknowledged, do  
hereby grant to the City of San Diego, a municipal corporation in the County of San Diego,  
State of California, an easement and right of way through, along and across all that cert-  
ain real property situate in the City of San Diego, County of San Diego, State of Calif-  
ornia, particularly described as follows, to-wit:

East Sixty feet of Lots 32, 33 & 34, Block 406, Sub. E $\frac{1}{2}$  & S $\frac{1}{2}$  of W $\frac{1}{2}$  P.L. 1122

To Have and to Hold the above granted and described right of way unto the said  
grantee, its successors and assigns forever, as a right of way for a sewer pipe line.

The purpose of this easement and right of way is for the construction and main-  
tenance of a private sewer lateral inside the property lines, it being understood that  
the City of San Diego is not to be held liable for any damage resulting from the con-  
struction and maintenance of sewer laterals over and across this easement.

In Witness Whereof, We, Charles Fozzard & Anna L. Fozzard have hereunto set  
their hands and seals this twelfth day of February 1926.

CHARLES FOZZARD

(SEAL)

ANNA L. FOZZARD

(SEAL)

STATE OF CALIFORNIA,) ss.  
COUNTY OF SAN DIEGO,)

On this 19th day of February, 1926, before me, Lela I. Stillman a Notary Pub-  
lic in and for the said County of San Diego, State of California, residing therein, duly  
commissioned and sworn, personally appeared Charles Fozzard and Anna L. Fozzard, person-  
ally known to me to be the persons whose names are subscribed to the within instrument,  
and they duly acknowledged to me that they executed the same.

In Witness Whereof, I have hereunto set my hand and affixed my official seal, at my office in the County of San Diego, the day and year in this certificate first above written.

(SEAL)

My Commission expires April 17, 1928.

LELA I. STILLMAN

Notary Public in and for the County of San Diego, State of California.

RECORDED AT REQUEST OF Gtee MAR 9 1926 at 57 Min. past 10 o'clock A.M., In Book No. 1199 Page 17 of DEEDS, Records of San Diego County, Calif.

JOHN H. FERRY, County Recorder  
By L. B. WOODARD, Deputy.

I HEREBY CERTIFY that the above and foregoing is a full, true and correct copy of Deed, from Charles Fozzard and Anna L. Fozzard, to the City of San Diego, California, being Document No. 186267.

ALLEN H. WRIGHT

City Clerk of the City of San Diego, California.

By *August M. Hadstrom* Deputy.

DEED

We, Sidney P. and Bess Muir, husband and wife, for and in consideration of the benefits to accrue by the location, construction and maintenance of a sewer line through and across the property herein described, and in consideration of the sum of One Dollar (\$1.00) to us in hand paid, the receipt whereof is hereby acknowledged, do hereby grant to the City of San Diego, a municipal corporation in the County of San Diego, State of California, an easement and right of way through, along and across all that certain real property situate in the City of San Diego, County of San Diego, State of California, particularly described as follows, to-wit:

The West Four feet of Lot 28, Block 2, Watkins & Biddles' Addition, according to the Official Map thereof filed in the Office of the County Recorder of said San Diego County.

To Have and to Hold the above granted and described right of way unto the said grantee, its successors and assigns forever, as a right of way for a sewer pipe line.

The purpose of this easement and right of way is for the construction and maintenance of a private sewer lateral inside the property lines, it being understood that the City of San Diego is not to be held liable for any damage resulting from the construction and maintenance of sewer laterals over and across this easement.

In Witness Whereof, we have hereunto set our hands and seals this 18th day of February 1926.

SIDNEY P. MUIR (SEAL)  
BESS MUIR (SEAL)

STATE OF CALIFORNIA,  
COUNTY OF SAN DIEGO,) ss.

On this 18th day of February, 1926, before me, Clyde E. Croy a Notary Public in and for the said County of San Diego, State of California, residing therein, duly commissioned and sworn, personally appeared Sidney P. Muir and Bess Muir, husband and wife, personally known to me to be the persons whose names are subscribed to the within instrument, and they duly acknowledged to me that they executed the same.

In Witness Whereof, I have hereunto set my hand and affixed my official seal, at my office in the County of San Diego, the day and year in this certificate first above written.

(SEAL)

My Commission expires Jan. 26, 1930

CLYDE E. CROY

Notary Public in and for the County of San Diego, State of California.

RECORDED AT REQUEST OF Gtee MAR 9 1926 at 58 Min. past 10 o'clock A.M., In Book No. 1146 Page 294 of Deeds, Records of San Diego County, Calif.

JOHN H. FERRY, County Recorder  
By L. B. WOODARD, Deputy.

I HEREBY CERTIFY that the above and foregoing is a full, true and correct copy of Deed, from Sidney P. Muir and Bess Muir, to the City of San Diego, California, being Document No. 186269.

ALLEN H. WRIGHT

City Clerk of the City of San Diego, California.

By *August M. Hadstrom* Deputy

DEED

We, James W. and Jennie E. Smith, husband and wife, for and in consideration of the benefits to accrue by the location, construction and maintenance of a sewer line through and across the property herein described, and in consideration of the sum of One Dollar (\$1.00) to us in hand paid, the receipt whereof is hereby acknowledged, do hereby grant to the City of San Diego, a municipal corporation in the County of San Diego, State of California, an easement and right of way through, along and across all that certain real property situate in the City of San Diego, County of San Diego, State of California, particularly described as follows, to-wit:

Lots 1 and 2, Block 8 and Lots 23 and 24, Block 1, Bungalow Park, according to Map thereof filed in the Office of the County Recorder of said San Diego County.

To Have and to Hold the above granted and described right of way unto the said grantee, its successors and assigns forever, as a right of way for a sewer pipe line.

The purpose of this easement and right of way is for the construction and maintenance of a private sewer lateral inside the property lines, it being understood that the City of San Diego is not to be held liable for any damage resulting from the construction and maintenance of sewer laterals over and across this easement.

In Witness Whereof, we have hereunto set our hands and seals, this 18th day of February 1926.

JAMES W. SMITH (SEAL)  
JENNIE E. SMITH (SEAL)

STATE OF CALIFORNIA,  
COUNTY OF SAN DIEGO,) ss.

On this 18th day of February, 1926, before me, Frances Vallean a Notary Public in and for the said County of San Diego, State of California, residing therein, duly commissioned and sworn, personally appeared James W. Smith and Jennie E. Smith personally known to me to be the persons whose name are subscribed to the within instrument, and they duly acknowledged to me that he executed the same.

In Witness Whereof, I have hereunto set my hand and affixed my official seal, at my office in the County of San Diego, the day and year in this certificate first above written.

FRANCES VALLEAU

(SEAL)  
My Commission expires  
June 23, 1928.

Notary Public in and for the County  
of San Diego, State of California.

RECORDED AT REQUEST OF Gtee MAR 9 1926 at 59 Min. past 10 o'clock A.M., In Book  
No. 1146 Page 296 of Deeds, Records of San Diego County, Calif.

JOHN H. FERRY, County Recorder  
By L. B. WOODARD, Deputy.

I HEREBY CERTIFY that the above and foregoing is a full, true and correct copy  
of Deed, from James W. Smith and Jennie E. Smith, to the City of San Diego, California,  
being Document No. 186271.

ALLEN H. WRIGHT  
City Clerk of the City of San Diego, California.

By *August M. Wadstrom* Deputy.

DEED

We, Don W. Noakes and Melissa Noakes, Husband and Wife, for and in consider-  
ation of the benefits to accrue by the location, construction and maintenance of a  
sewer line through and across the property herein described, and in consideration of the  
sum of One Dollar (\$1.00) to them in hand paid, the receipt whereof is hereby acknowledged,  
do hereby grant to the City of San Diego, a municipal corporation in the County of San  
Diego, State of California, an easement and right of way through, along and across all  
that certain real property situate in the City of San Diego, County of San Diego, State  
of California, particularly described as follows, to-wit:

Lots 25 and 26 in block 47 of University Heights according to Map thereof made  
by G. A. D'Hemecourt in book 8 page 36 et seq. of Lis Pendens in the office of the County  
recorder of said County

To Have and to Hold the above granted and described right of way unto the said  
grantee, its successors and assigns forever, as a right of way for a sewer pipe line.

The purpose of this easement and right of way is for the construction and main-  
tenance of a private sewer lateral inside the property lines, it being understood that  
the City of San Diego is not to be held liable for any damage resulting from the construc-  
tion and maintenance of sewer laterals over and across this easement.

In Witness Whereof, we have hereunto set our hands and seals this 17th day of  
February 1926.

DON M. NOAKES (SEAL)  
MELISSA NOAKES (SEAL)

RECORDED AT REQUEST OF Gtee MAR 9 1926 at 11 o'clock A.M., In Book No. 1146  
Page 297 of Deeds, Records of San Diego County, Calif.

JOHN H. FERRY, County Recorder  
By L. B. WOODARD, Deputy

I HEREBY CERTIFY that the above and foregoing is a full, true and correct copy  
of Deed, from Melissa Noakes and Don M. Noakes, to the City of San Diego, California,  
being Document No. 186273.

ALLEN H. WRIGHT  
City Clerk of the City of San Diego, California.

By *August M. Wadstrom* Deputy.

DEED

We, Pedro L. and Justina N. Sanchez, husband and wife, for and in consideration  
of the benefits to accrue by the location, construction and maintenance of a sewer line  
through and across the property herein described, and in consideration of the sum of One  
Dollar (\$1.00) to us in hand paid, the receipt whereof is hereby acknowledged, do hereby  
grant to the City of San Diego, a municipal corporation in the County of San Diego, State  
of California, an easement and right of way through, along and across all that certain  
real property situate in the City of San Diego, County of San Diego, State of California,  
particularly described as follows, to-wit:

Lot 18, Block 328, Choate's Addition in Pueblo Lot 1159, according to the  
Official Map thereof filed in the Office of the County Recorder of said San Diego County.

To Have and to Hold the above granted and described right of way unto the said  
grantee, its successors and assigns forever, as a right of way for a sewer pipe line.

The purpose of this easement and right of way is for the construction and main-  
tenance of a private sewer lateral inside the property lines, it being understood that  
the City of San Diego is not to be held liable for any damage resulting from the construc-  
tion and maintenance of sewer laterals over and across this easement.

In Witness Whereof, we have hereunto set our hands and seals this 25th day of  
February, 1926.

PEDRO L. SANCHEZ (SEAL)  
JUSTINA N. SANCHEZ (SEAL)

STATE OF CALIFORNIA,) ss.  
COUNTY OF SAN DIEGO,)

On this 25th day of February, 1926, before me, E. H. Brooks a Notary Public in  
and for the said County of San Diego, State of California, residing therein, duly com-  
missioned and sworn, personally appeared Pedro L. Sanchez and Justina N. Sanchez person-  
ally known to me to be the persons whose names are subscribed to the within instrument,  
and they duly acknowledged to me that they executed the same.

In Witness Whereof, I have hereunto set my hand and affixed my official seal,  
at my office in the County of San Diego, the day and year in this certificate first above  
written.

E. H. BROOKS  
Notary Public in and for the County of San  
Diego, State of California.

(SEAL)  
My Commission expires  
May 28, 1926.

RECORDED AT REQUEST OF Gtee MAR 9 1926 at 1 Min. past 11 o'clock A.M., In Book  
No. 1146 Page 298 of Deeds, Records of San Diego County, Calif.

JOHN H. FERRY, County Recorder  
By L. B. WOODARD, Deputy.

I HEREBY CERTIFY that the above and foregoing is a full, true and correct copy  
of Deed, from Pedro L. Sanchez and Justina N. Sanchez, to the City of San Diego, Calif-  
ornia, being Document No. 186275.

ALLEN H. WRIGHT  
City Clerk of the City of San Diego, California.

By *August M. Wadstrom* Deputy.

STATE OF CALIFORNIA, )  
COUNTY OF SAN DIEGO, ) ss.

On this 17 day of February, 1926, before me, James D. Surtees a Notary Public in and for the said County of San Diego, State of California, residing there in, duly commissioned and sworn, personally appeared Don W. Noakes and Melissa Noakes his wife personally known to me to be the persons whose name are subscribed to the within instrument, and they duly acknowledged to me that they executed the same.

In Witness Whereof, I have hereunto set my hand and affixed my official seal, at my office in the County of San Diego, the day and year in this certificate first above written.

(SEAL)

My Commission expires  
Jan. 20/29

JAMES D. SURTEES  
Notary Public in and for the County of San  
Diego, State of California.

DEED

We, L. R. and Susie A. Bradford, husband and wife, for and in consideration of the benefits to accrue by the location, construction and maintenance of a sewer line through and across the property herein described, and in consideration of the sum of One Dollar (\$1.00) to us in hand paid, the receipt whereof is hereby acknowledged, do hereby grant to the City of San Diego, a municipal corporation in the County of San Diego, State of California, an easement and right of way through, along and across all that certain real property situate in the City of San Diego, County of San Diego, State of California, particularly described as follows, to-wit:

Lot 30, Block 122, City Heights, according to Amended Map thereof filed in the Office of the County Recorder of said San Diego County.

To Have and to Hold the above granted and described right of way unto the said grantee, its successors and assigns forever, as a right of way for a sewer pipe line.

The purpose of this easement and right of way is for the construction and maintenance of a private sewer lateral inside the property lines, it being understood that the City of San Diego is not to be held liable for any damage resulting from the construction and maintenance of sewer laterals over and across this easement.

In Witness Whereof, we have hereunto set our hands and seals this First day of March 1926.

L. R. BRADFORD (SEAL)  
SUSIE A. BRADFORD (SEAL)

STATE OF CALIFORNIA,) SS.  
COUNTY OF SAN DIEGO,)

On this 1st day of March, 1926, before me, Kate L. Mershon a Notary Public in and for the said County of San Diego, State of California, residing therein, duly commissioned and sworn, personally appeared L. R. Bradford and Susie A. Bradford personally known to me to be the persons whose names are subscribed to the within instrument, and he duly acknowledged to me that they executed the same.

In Witness Whereof, I have hereunto set my hand and affixed my official seal, at my office in the County of San Diego, the day and year in this certificate first above written.

(SEAL) KATE L. MERSHON  
Notary Public in and for the County of San Diego,  
State of California.

My Commission expires March 18, 1928

RECORDED AT REQUEST OF Gtee MAR 9 1926 at 2 Min. past 11 o'clock A.M., In Book No. 1165 Page 439 of DEEDS, Records of San Diego County, Calif.

JOHN H. FERRY, County Recorder  
By L. B. WOODARD, Deputy.

I HEREBY CERTIFY that the above and foregoing is a full, true and correct copy of Deed, from L. R. Bradford and SUSIE A. Bradford, to the City of San Diego, California, being Document No. 186277

ALLEN H. WRIGHT  
City Clerk of the City of San Diego, California.  
By August M. Woodstrom Deputy.

DEED

M. C. Turner and Madie Arnett Turner, husband and wife, San Diego, California, for and in consideration of One Hundred Twenty-five and 00/100 Dollars do hereby grant to The City of San Diego, a Municipal Corporation, in the County of San Diego, State of California, all that real property situated in the City of San Diego, County of San Diego, State of California, bounded and described as follows:

A portion of the South 2.15 acres of Lot 24, Lemon Villa Tract, according to the Official Map thereof filed in the Office of the County Recorder of said San Diego County, being all that piece or parcel of land designated as Number 2 on the Plat Showing the Lands to be taken for and the District to Pay the Costs and Expenses for the Extension of University Avenue, in the City of East San Diego, California, Easterly 4791.6 feet to an intersection with Chollas Road, filed in the Office of the County Recorder of San Diego County, California, October 26th, 1917, designated as Map No. 1697, and made a part of the records of said Office, (excepting the North 30 feet of said parcel of land designated as Number 2 on said Plat).

To Have and to Hold the above granted and described premises unto the said grantee, its successors and assigns, forever.

Witness our hands and seals this 4th day of March 1926.

M. C. TURNER (SEAL)  
MADIE ARNETT TURNER (SEAL)

State of California,) ss.  
County of San Diego,)

On this 4th day of March A.D. Nineteen Hundred and Twenty-six before me, E. H. Brooks a Notary Public in and for said County, residing therein, duly commissioned and sworn, personally appeared M. C. Turner and Madie Arnett Turner known to me to be the persons described in and whose names are subscribed to the within instrument, and acknowledged to me that they executed the same.

Witness my hand and Official Seal the day and year in this certificate first above written.

(SEAL) E. H. BROOKS  
Notary Public in and for the County of San Diego,  
State of California.

My Commission expires May 28, 1926

RECORDED AT REQUEST OF Gtee MAR 9 1926 at 3 Min. past 11 o'clock A.M., In Book No. 1165 Page 440 of DEEDS, Records of San Diego County, Calif.

JOHN H. FERRY, County Recorder  
By L. E. WOODARD, Deputy.

I HEREBY CERTIFY that the above and foregoing is a full, true and correct copy of Deed, from M. C. Turner and Madie Arnett Turner, to the City of San Diego, California, being Document No. 186282.

ALLEN H. WRIGHT  
City Clerk of the City of San Diego, California.  
By August M. Woodstrom Deputy.

GRANT DEED

UNION TITLE INSURANCE COMPANY, a corporation, of the City of San Diego, County of San Diego, State of California, for and in consideration of the sum of TEN (\$10.00) DOLLARS do hereby grant to CITY OF SAN DIEGO, a municipal corporation, all that real

property situated in County of San Diego, State of California, bounded and described as follows:

Lots One Hundred Twenty-six (126), One Hundred Twenty-seven (127), One Hundred Twenty-eight (128) and One Hundred Twenty-Nine (129) of Lakeside Farms, according to map thereof No. 1204, filed in the office of the County Recorder of said San Diego County, September 1st, 1909.

Subject to all existing encumbrances.

To Have and to Hold the above granted and described premises, unto the said Grantee, its successors and assigns forever.

WITNESSETH: That said corporation has caused this deed to be signed by its President and Secretary and its corporate seal to be affixed hereto this 27th day of February, 1926.

Signed and executed in presence of  
D.W.F.

UNION TITLE INSURANCE COMPANY. (SEAL)  
By JNO. F. FOWARD, President  
By JAS. D. FORWARD, Secretary

State of CALIFORNIA) ss.  
County of San Diego)

On this 27th day of February, 1926, before me, A. Laurie Brazee, a Notary Public in and for said County, personally appeared Jno. F. Forward, known to me to be the President, and Jas. D. Forward, known to me to be the Secretary of the corporation that executed the within instrument, known to me to be the persons who executed the within instrument on behalf of the corporation therein named, and acknowledged to me that such corporation executed the same.

A. LAURIE BRAZEE

(SEAL)

Notary Public in and for said County and State.

RECORDED AT REQUEST OF City of San Diego, MAR 9 1926 at 6 Min. past 1 o'clock P.M., In Book No. 1162 Page 370 of Deeds, Records of San Diego County, Calif.

JOHN H. FERRY, County Recorder  
By L. B. WOODARD, Deputy.

I HEREBY CERTIFY that the above and foregoing is a full, true and correct copy of Grant Deed, from the Union Title Insurance Company, to the City of San Diego, California, being Document No. 186369.

ALLEN H. WRIGHT

City Clerk of the City of San Diego, California.

By *August M. Wadstrom* Deputy.

#### EASEMENT

SAM FERRY SMITH COMPANY, a corporation, does hereby grant to the City of San Diego, a municipal corporation, an easement and right of way for street purposes in, along and across the following described real property situated in the City of San Diego, County of San Diego, State of California, bounded and described as follows, to-wit:

Beginning at a point on the West line of Lot Forty-two (42) of Seaman's Subdivision of the East Half of Section Twenty-seven (27), Township Sixteen (16) South, Range Two (2) West, San Bernardino Meridian, according to Map thereof No. 71, filed in the office of the County Recorder of said County, distant 460.6 feet South from the Northwest corner of said Lot Forty-two (42); thence North along the West line of said Lot Forty-two (42), 34.64 feet to a point; thence North 60° East 305.82 feet to a point; thence North 47° 10' East 401.61 feet to a point on the North line of Lot Forty-three (43), Seaman's Subdivision according to said Map No. 71, distant 96.63 feet West from the Northeast corner of said Lot Forty-three (43) thence east along the North line of said Lot Forty-three (43), 88.25 feet to a point 8.38 feet West from the Northeast corner of said Lot Forty-three; thence South 47° 10' West 473 feet to a point; thence South 60° West 347.20 feet to a point on the West line of said Lot Forty-two (42), Seaman's Subdivision; thence North along the West line of said Lot Forty-two (42), Seaman's Subdivision, 34.64 feet to point of beginning.

Together with an easement and right of way for the construction and maintenance of storm drains, or culverts, under and across a strip of land six feet wide, being three feet on each side of the following described center line, to-wit:

"Beginning at a point on the West line of Lot Forty-two (42) of Seaman's Subdivision above described, distant thereon South 425.96 feet from the Northwest corner of said Lot Forty-two (42) and running thence North 60° East 221.5 feet to the true point of beginning of said Center line; thence running North 8° 30' West 7.27 feet to the end thereof.

ALSO, an easement and right of way for the construction and maintenance of storm drains, or culverts, under and across a strip of land six feet wide, being three feet on each side of the following described center line, to-wit:

"Beginning at a point on the West line of Lot Forty-two (42) above described, distant thereon South 495.24 feet from the Northwest corner of said Lot Forty-two (42) and running thence North 60° East 239.12 feet to the true point of beginning of said center line; thence running South 46° East 9.6 feet to the end thereof.

Subject to the lien of City, County and State taxes.

IN WITNESS WHEREOF, said corporation has caused this instrument to be executed by its proper officers and its corporate seal to be affixed, this 16th day of March, 1926.

SAM FERRY SMITH COMPANY,  
a corporation  
By GEO. D. EASTON, Vice-President  
(SEAL) ATTEST: LAURENCE H. SMITH, Secretary.

STATE OF CALIFORNIA,) ss.  
County of San Diego.)

On this 16th day of March, 1926, before me, CLARENCE A. MOORE, a Notary Public in and for said County and State, personally appeared GEO. D. EASTON, known to me to be the Vice-President, and LAURENCE H. SMITH, known to me to be the Secretary, of the corporation that executed the foregoing instrument, known to me to be the persons who executed the foregoing instrument on behalf of the corporation therein named, and acknowledged to me that such corporation executed the same.



(SEAL)

CLARENCE A. MOORE

Notary Public in and for the County of San Diego,  
State of California.RECORDED AT REQUEST OF City Clerk MAR 23 1926 at 12 Min. past 1 o'clock P.M.,  
In Book No. 1204 Page 19 of Deeds, Records of San Diego County, Calif.JOHN H. FERRY, County Recorder  
By N. C. PARSONS, Deputy.I HEREBY CERTIFY that the above and foregoing is a full, true and correct copy  
of Easement from Sam Ferry Smith Co., to the City of San Diego, California, being Docu-  
ment No. 187026.

ALLEN H. WRIGHT

City Clerk of the City of San Diego, California.

By *August M. Wadstrom* Deputy.

## EASEMENT

We, M. G. and M. J. White, husband and wife, for and in consideration of One  
Dollar, do hereby grant to The City of San Diego, a Municipal Corporation, in the County  
of San Diego, State of California, an easement and right of way through, along and across  
all that real property situated in the City of San Diego, County of San Diego, State of  
California, bounded and described as follows:A portion of the South One-half of Lot 8, Block 2, Golden Park, according to  
Map thereof No. 958, filed in the Office of the County Recorder of said San Diego County,  
particularly described as follows:Beginning at a point on the south line of said Lot 8, distant 17.40 feet west  
from the southeast corner of said Lot 8; thence northeasterly on a curve to the right  
having a radius of 218.00 feet, a distance of 38.15 feet to a point on the east line of  
said Lot 8, distant 34.05 feet north from the southeast corner of said Lot 8; thence South  
along the east line of said Lot 8 to the southeast corner of said Lot 8; thence west along  
the south line of said Lot 8 to the point or place of beginning.To Have and to Hold the above granted and described easement unto the said grant-  
ee, its successors and assigns, forever, as a right of way for street purposes, as and for  
a portion of Harbor View Drive.

Witness our hands and seals this 6th day of March 1926.

M. G. WHITE

(SEAL)

M. J. WHITE

(SEAL)

State of California,) ss.  
County of San Diego,)On this sixth day of March A.D. Nineteen Hundred and twenty-six before me, Algy  
E. Lillcrap a Notary Public in and for said County, residing therein, duly commissioned  
and sworn, personally appeared M. G. White and M. J. White, husband and wife known to me  
to be the persons described in and whose names are subscribed to the within instrument,  
and acknowledged to me that they executed the same.Witness my hand and Official Seal the day and year in this certificate first  
above written.

ALGY E. LILLICRAP

(SEAL)

Notary Public in and for the County of San Diego,  
State of California. 3 o'clock P.M. In Book No.RECORDED AT REQUEST OF City Clerk MAR 30 1926 at 30 Min. past 11/74 Page 244 of  
Deeds, Records of San Diego County, Calif.JOHN H. FERRY, County Recorder  
By N. C. PARSONS, Deputy.I HEREBY CERTIFY that the above and foregoing is a full, true and correct copy  
of Easement, from M. G. White and M. J. White, to the City of San Diego, California, be-  
ing Document No. 187106.

ALLEN H. WRIGHT

City Clerk of the City of San Diego, California.

By *August M. Wadstrom* Deputy.

## EASEMENT

We, Roy V. and Dora H. Jones, husband and wife, for and in consideration of the  
benefits to accrue by the location and dedication of a portion of a street through, along  
and across the real property hereinafter described, do hereby grant to The City of San  
Diego, a Municipal Corporation, in the County of San Diego, State of California, an ease-  
ment and right of way for street purposes, through, along and across all that real prop-  
erty situated in the City of San Diego, County of San Diego, State of California, bounded  
and described as follows:A portion of the South One-half of Lot 8, Block 2, Golden Park, according to  
Map thereof No. 958, filed in the Office of the County Recorder of said San Diego County,  
particularly described as follows:Beginning at a point on the East line of said Lot 8, distant 56.85 feet north  
from the southeast corner of said Lot 8; thence southwesterly on a curve to the right,  
tangent to the said east line of said Lot 8, said curve having a radius of 56.49 feet,  
through a central angle of 20 degrees 23 minutes 30 seconds, a distance of 20.10 feet to  
a point; thence southwesterly 39.94 feet on a direct line to a point on the southerly line  
of said Lot 8, distant 17.40 feet west from the southeast corner of said Lot 8; thence  
northeasterly on a curve to the right, said curve having a radius of 218.00 feet, a dis-  
tance of 38.15 feet to a point on the easterly line of said Lot 8, distant 34.05 feet  
northerly from the southeast corner of said Lot 8; thence northerly along the easterly  
line of said Lot 8, a distance of 22.80 feet to the point or place of beginning.To Have and to Hold the above granted and described easement unto the said  
grantee, its successors and assigns, forever, for street purposes, as and for a portion  
of Harbor View Drive.

Witness our hands and seals this 11th day of March 1926.

ROY V. JONES

(SEAL)

DORA H. JONES

(SEAL)

State of California,) ss.  
County of San Diego)On this 11th day of March A.D. Nineteen Hundred and Twenty-six before me, E. H.  
Brooks a Notary Public in and for said County, residing therein, duly commissioned and  
sworn, personally appeared Roy V. Jones and Dora H. Jones, known to me to be the persons  
described in and whose names are subscribed to the within instrument, and acknowledged to  
me that they executed the same.

Witness my hand and Official Seal the day and year in this certificate first

above written.

(SEAL)

My Commission expires  
May 28, 1926.

E. H. BROOKS  
Notary Public in and for the County of San Diego,  
State of California.

RECORDED AT REQUEST OF City Clerk MAR 30 1926 at 30 Min. past 3 o'clock P.M.  
In Book No. 1190 Page 192 of Deeds, Records of San Diego County, Calif.

JOHN H. FERRY, County Recorder  
By N. C. PARSONS, Deputy.

I HEREBY CERTIFY that the above and foregoing is a full, true and correct copy  
of Easement from Roy V. Jones and Dora H. Jones, to the City of San Diego, California,  
being Document No. 187108.

ALLEN H. WRIGHT  
City Clerk of the City of San Diego, California.

By *August M. Madstrom* Deputy.

DRAIN PIPE EASEMENT

We, W. J. Doyle and Marion Doyle, husband and wife, for and in consideration  
of the benefits to accrue by the location and construction of a drain pipe through and  
across the property hereinafter described, do hereby grant to The City of San Diego, a  
Municipal Corporation, in the County of San Diego, State of California, An easement and  
right of way for the construction, operation and maintenance of a drain pipe and appur-  
tenances, through, along and across all that real property situated in the City of San  
Diego, County of San Diego, State of California, bounded and described as follows:

A portion of Lot 9, Block 3, Golden Park, according to Map thereof No. 958,  
filed in the Office of the County Recorder of said San Diego County, said easement and  
right of way being six feet in width, three feet on each side of the following described  
center line:

Beginning at a point on the east line of said Lot 9; distant 46 feet north from  
the southeast corner of said Lot 9; thence northwesterly on a direct line making an angle  
of 65 degrees 37 minutes with the east line of said Lot 9, a distance of 25.00 feet to a  
point.

To Have and to Hold the above granted and described easement unto the said  
grantee, its successors and assigns forever, as a right of way for the construction,  
operation and maintenance of a drain pipe and appurtenances.

Witness our hands and seals this 27th day of February 1926.

W. J. DOYLE (SEAL)  
MARION DOYLE (SEAL)

State of California,) ss.  
County of San Diego,)

On this 27th day of February A.D. Nineteen Hundred and Twenty Six before me, E.  
H. Holmboe a Notary Public in and for said County, residing therein, duly commissioned  
and sworn, personally appeared W. J. Doyle and Marion Doyle known to me to be the per-  
sons described in and whose names are subscribed to the within instrument, and acknowledged  
to me that they executed the same.

Witness my hand and Official Seal the day and year in this certificate first  
above written.  
(SEAL)

My Commission Expires  
July 28, 1929.

E. H. HOLMBOE  
Notary Public in and for the County of San Diego,  
State of California.

RECORDED AT REQUEST OF City Clerk MAR 30 1926 at 30 Min. past 3 o'clock P.M.  
In Book No. 1181 Page 472 of Deeds, Records of San Diego County, Calif.

JOHN H. FERRY, County Recorder  
By N. C. PARSONS, Deputy.

I HEREBY CERTIFY that the above and foregoing is a full, true and correct copy  
of Drain Pipe Easement, from W. J. Doyle and Marion Doyle, to the City of San Diego, Cal-  
ifornia, being Document No. 187110.

ALLEN H. WRIGHT  
City Clerk of the City of San Diego, California.

By *August M. Madstrom* Deputy.

EASEMENT

I, G. M. Derby, a single man, for and in consideration of the benefits to ac-  
crue by the location and construction of a drain pipe through and across the real prop-  
erty hereinafter described, do hereby grant to The City of San Diego, a Municipal Corpora-  
tion, in the County of San Diego, State of California, an easement and right of way for  
the construction, operation and maintenance of a drain pipe, through, along and across  
all that real property situated in the City of San Diego, County of San Diego, State of  
California, bounded and described as follows:

A portion of Lot 13, Block 4, Ironton, according to Map thereof No. 689, filed  
in the Office of the County Recorder of said San Diego County, said easement and right of  
way being six feet in width, three feet on each side of the following described center  
line:

Beginning at a point on the westerly line of Lot 13, Block 4, said Ironton,  
distant 55.00 feet southerly from the most northwesterly corner of said Lot 13; thence  
southeasterly on a direct line making an angle of 65 degrees 37 minutes with the westerly  
line of said Lot 13, a distance of 30.00 feet to a point.

To Have and to Hold the above granted and described easement unto the said  
grantee, its successors and assigns, forever, for a drain pipe.

Witness my hand and seal this 1st day of March 1926.

G. M. DERBY (SEAL)

State of California,) ss.  
County of San Diego,)

On this 1st day of March A.D. Nineteen Hundred and Twenty-six before me, E. H.  
Brooks a Notary Public in and for said County, residing therein, duly commissioned and  
sworn, personally appeared G. M. Derby, known to me to be the person described in and  
whose name is subscribed to the within instrument, and acknowledged to me that he exe-  
cuted the same.

Witness my hand and Official Seal the day and year in this certificate first  
above written.  
(SEAL)

My Commission expires  
May 28, 1926.

E. H. BROOKS  
Notary Public in and for the County of San Diego,  
State of California.

RECORDED AT REQUEST OF City Clerk MAR 30 1926 at 30 Min. past 3 o'clock P.M.  
In Book No. 1181 Page 471 of Deeds, Records of San Diego County, Calif.

JOHN H. FERRY, County Recorder  
By N. C. PARSONS, Deputy.

I HEREBY CERTIFY that the above and foregoing is a full, true and correct copy of Easement, from G. M. Derby, to the City of San Diego, California, being Document No. 187112.

ALLEN H. WRIGHT  
City Clerk of the City of San Diego, California.

By *August M. Wadstrom* Deputy.

GRANT EASEMENT

F. S. Jennings Company, a Corporation, for and in consideration of One Dollar does hereby grant to The City of San Diego, a Municipal Corporation, in the County of San Diego, State of California, an easement and right of way for the construction, operation and maintenance of a drain pipe, through, along and across all that real property situated in the City of San Diego, County of San Diego, State of California, bounded and described as follows:

A portion of Lot 13, Block 4, Ironton, according to Map thereof No. 689, filed in the Office of the County Recorder of said San Diego County, said easement and right of way being six feet in width, three feet on each side of the following described center line:

Beginning at a point on the westerly line of Lot 13, Block 4, said Ironton, distant 55.00 feet southerly from the most northwesterly corner of said Lot 13; thence southeasterly on a direct line making an angle of 65 degrees 37 minutes with the westerly line of said Lot 13, a distance of 30.00 feet to a point.

This grant is made subject to the written approval of G. M. Derby, who holds a contract from this Corporation for the purchase of the lot above described.

To Have and To Hold the above granted and described easement unto the said grantee, its successors and assigns forever for a drain pipe, subject, however, to the approval of G. M. Derby, as above mentioned.

IN WITNESS WHEREOF: said Corporation has caused this instrument to be executed by its proper officers and its corporate seal affixed this 3rd day of March 1926.

F. S. JENNINGS COMPANY  
By F. S. JENNINGS, President

(SEAL) Attest: PAUL R. JENNINGS, Secretary.

STATE OF CALIFORNIA,) ss.  
COUNTY OF SAN DIEGO,)

On this 3rd day of March A.D. Nineteen Hundred and Twenty-six before me, Gertrude Porter a Notary Public in and for said County, residing therein, duly commissioned and sworn, personally appeared F. S. Jennings known to me to be the President, and Paul R. Jennings known to me to be the Secretary of the Corporation that executed the within instrument, known to me to be the persons who executed the within instrument on behalf of the Corporation within named, and acknowledged to me that such Corporation executed the same.

In Witness Whereof, I have hereunto set my hand and affixed my Official Seal, in the County of San Diego, State of California, the day and year in this certificate first above written.

(SEAL)

My Commission Expires,  
Aug. 1st, 1929.

GERTRUDE PORTER  
Notary Public in and for the County of San Diego,  
State of California.

RECORDED AT REQUEST OF City Clerk MAR 30 1926 at 30 Min. past 3 o'clock P.M.  
In Book No. 1180 Page 200 of deeds, Records of San Diego County, Calif.

JOHN H. FERRY, County Recorder  
By N. C. PARSONS, Deputy.

I HEREBY CERTIFY that the above and foregoing is a full, true and correct copy of Grant Easement, from F. S. Jennings Company, to the City of San Diego, California, being Document No. 187114.

ALLEN H. WRIGHT  
City Clerk of the City of San Diego, California.

By *August M. Wadstrom* Deputy.

EASEMENT

We, Kate Maxwell, a widow, and Mariana Jefferson, an unmarried woman, for and in consideration of the benefits to accrue by the location and construction through and across the property hereinafter described, do hereby grant to The City of San Diego, a Municipal Corporation, in the County of San Diego, State of California, an easement and right of way for the construction, operation and maintenance of a drain pipe through, along and across all that real property situated in the City of San Diego, County of San Diego, State of California, bounded and described as follows:

A portion of Lot 14, Block 41, La Jolla Park, according to the Official Map thereof filed in the Office of the County Recorder of said San Diego County, said easement and right of way being six feet in width, three feet on each side of the following described center line:

Beginning at a point on the east line of said Lot 14, distant 63.04 feet north from the southeasterly corner of said Lot 14; thence southwesterly making an angle of 62 degrees 00 minutes with the east line of said Lot 14, a distance of 19.23 feet to a point; thence southwesterly on an angle of 23 degrees 07 minutes to the left, to the southwesterly line of said Lot 14.

To Have and to Hold the above granted and described easement unto the said grantee, its successors and assigns, forever, as a right of way for a drain pipe.

Witness our hands and seals this 17th day of March 1926.

KATE MAXWELL (SEAL)  
MARIANA JEFFERSON (SEAL)

State of California,) ss.  
County of San Diego,)

On this 17th day of March A.D. Nineteen Hundred and Twenty-six before me, E. H. Brooks a Notary Public in and for said County, residing therein, duly commissioned and sworn, personally appeared Kate Maxwell and Mariana Jefferson, known to me to be the persons described in and whose names are subscribed to the within instrument, and acknowledged to me that they executed the same.

Witness my hand and Official Seal the day and year in this certificate first above written.

(SEAL)

E. H. BROOKS

My Commission expires  
May 28, 1926.

Notary Public in and for the County of San  
Diego, State of California.

RECORDED AT REQUEST OF City Clerk MAR 30 1926 at 30 Min. past 3 o'clock P.M.  
In Book No. 1190 Page 198 of Deeds, Records of San Diego County, Calif.

JOHN H. FERRY, County Recorder  
By N. C. PARSONS, Deputy.

I HEREBY CERTIFY that the above and foregoing is a full, true and correct copy  
of Easement from Kate Maxwell and Mariana Jefferson, to the City of San Diego, Califor-  
nia, being Document NO. 187116.

ALLEN H. WRIGHT  
City Clerk of the City of San Diego, California.

By *August M. Kadstrom* Deputy

EASEMENT

SAN DIEGO & ARIZONA RAILWAY COMPANY, a corporation, for and in consideration  
of One Dollar, does hereby grant to The City of San Diego, a municipal corporation in  
the County of San Diego, State of California, an easement and right of way for the con-  
struction and maintenance of a culvert, through, over and across all that real property  
situated in the City of San Diego, County of San Diego, State of California, described as  
follows:

A portion of Lots D, E, F, G and H, Block A, Horton's Addition, according to  
Map thereof made by L. L. Lockling, filed in the Office of the Recorder of said San  
Diego County; ALSO,

A portion of Third Street closed to public use by action of the Common Council  
of said city, lying between the westerly prolongation of the south line of K Street and  
the southwesterly line of the Right of way of the San Diego & Arizona Railway Company,  
the easements and rights of way herein granted being six feet in width, three feet on each  
side of the following described center lines, respectively;

Beginning at a point on the east line of Block A, said Horton's Addition, dis-  
tant 3.00 feet southwesterly and at right angles to the northeasterly line of the right  
of way of the San Diego and Arizona Railway Company; thence northwesterly on a line par-  
allel with and distant 3.00 feet southwesterly from the northeasterly line of said right  
of way to an intersection with the west line of said Block A; ALSO,

Beginning at a point on a line drawn parallel with and distant 3.00 feet south-  
westerly and at right angles to the northeasterly line of said railway right of way dis-  
tant 112.00 feet northwesterly from the easterly line of said Block A (measured along  
said parallel line); thence southwesterly at right angles to said parallel line to an  
intersection with the southerly line of said Block A; ALSO,

Beginning at the intersection of a line drawn parallel to and distant 15.50  
feet westerly from the southerly prolongation of the easterly line of Third Street with  
the westerly prolongation of the southerly line of K Street; thence southerly on a line  
parallel to and distant 15.50 feet westerly from the southerly prolongation of the east-  
erly line of Third Street, to the southwesterly line of said Railway Right of Way.

This easement is made, executed and delivered by the said Railway Company to  
the said City for the purposes only of the installation and maintenance of public drain  
culverts upon the following express terms and conditions, to all of which the said City  
assents.

1. Top of said culverts shall be placed not less than two (2) feet below base  
of rail of tracks and said culverts shall be of sufficient structural strength to safely  
carry the loads imposed upon them by the traffic of the said Railway Company.

2. The said City agrees to indemnify and save harmless the said Railway Com-  
pany from and against any and all loss, damage, liability, cost and expense which the said  
Railway Company may sustain or bear or to which said Railway Company may be put resulting  
directly or indirectly in any manner from the use of said premises and/or the construc-  
tion, maintenance, use and/or location of said culverts on or beneath the premises here-  
inbefore specified.

3. The said City and its agents and employes shall have the privilege of entry  
upon premises for the purpose of making necessary repairs or changes in said culverts  
and agrees at all times to keep said premises in a good and safe condition so far as af-  
fected by the operations of said City, all to the satisfaction of the said Railway Company.

4. The said City agrees that all work upon or in connection with said culverts  
shall be done at such times and in such manner as not to interfere in any way whatsoever  
with the operations of the said Railway Company.

5. This grant of easement is subject and subordinate to the prior and contin-  
uing right and obligation of said Railway Company and its successors to use and main-  
tain its entire railroad right of way in performance of its public duty as common carrier,  
and is also subject to the right and power of said Railway Company and its successors in  
interest and ownership of said railroad right of way, to construct, maintain, use and  
operate on the present or other grade, existing or additional railroad tracks and appur-  
tenances thereto, including water and fuel pipe lines and conduits and telegraph, tele-  
phone, signal, power and other electric lines upon, along or across any or all parts of  
said land above described, all or any of which may be freely done at any time or times  
by said Railway Company or its successors without liability to said City or anyone else  
for compensation or damage.

6. In the event that said City shall abandon the use of said culverts or shall  
not use the same for a period of one (1) year, or shall fail to keep, observe or per-  
form any covenant on its part herein contained, all rights hereby given shall forthwith  
cease and determine.

7. Said City shall fully pay for all materials joined or affixed to said  
premises, and pay in full all persons that perform labor upon said premises at the in-  
stance of request of said City and will not permit or suffer any mechanics' liens or  
materialmen's liens of any kind or nature to be enforce against said premises for any  
work done or materials furnished thereon at the instance or request of said City.

IN WITNESS WHEREOF, said corporation has caused this instrument to be executed  
by its proper officers and its corporate seal affixed this 10th day of March, 1926.

SAN DIEGO AND ARIZONA RAILWAY COMPANY  
By R. G. GILLIS, Vice-President  
(SEAL) Attest: L. J. MASSON, Secretary.

State of California,) )  
County of San Diego,) SS

On this 10 day of March, 1926, in the year 1926 before me William G. Daniels,  
a Notary Public in and for said County, residing therein, duly commissioned and sworn,  
personally R. C. Gillis, known to me to be the Vice-President, and L. J. Masson, known

to me to be the Secretary of the Corporation that executed the foregoing instrument, and known to me to be the persons who executed such instrument on behalf of said Corporation, and they acknowledged to me that such corporation executed the same.

In witness whereof, I have hereunto subscribed my name and affixed my Notarial Seal at my office in said County, the day and year in this certificate above written.

WILLIAM G. DANIELS

(SEAL) Notary Public in and for the County of San Diego, State of California.

RECORDED AT REQUEST OF City Clerk MAR 30 1926 at 30 Min. past 3 o'clock P.M. In Book No. 1198 Page 144 of Deeds, Records of San Diego County, Calif.

JOHN H. FERRY, County Recorder  
By N. C. PARSONS, Deputy.

I HEREBY CERTIFY that the above and foregoing is a full, true and correct copy of Easement, from the San Diego & Arizona Ry. Co., to the City of San Diego, California, being Document No. 187118.

ALLEN H. WRIGHT

City Clerk of the City of San Diego, California.

By *August M. Wadstrom* Deputy.

RIGHT OF WAY CONTRACT

We, Rex and Edna C. Keeland, husband and wife, for and in consideration of the benefits to accrue by the location and construction of a sewer line by the City of San Diego, California, through and across the property hereinafter described, and in consideration of the sum of One Dollar (\$1.00), to us in hand paid the receipt whereof is hereby acknowledged, do hereby grant to the City of San Diego, a municipal corporation in the County of San Diego, State of California, an easement and right of way for the construction and maintenance of a line of sewers through, along and across all that certain real property, situate in the City of San Diego, County of San Diego, State of California, particularly described as follows, to-wit:

A portion of Acre Lot 63, Pacific Beach, according to the Official Map thereof filed in the Office of the County Recorder of said San Diego County, said easement and right of way being six feet in width, three feet on each side of the easterly prolongation of the center line of the Alley in Block 286 and three feet on each side of the easterly prolongation of the center line of the alley in Block 303, Pacific Beach, between the west and east lines of said Acre Lot 63.

To Have and to Hold the above granted and described right of way unto the said City of San Diego, its successors and assigns forever, as a right of way for a sewer pipe line.

In Witness Whereof we have hereunto set our hands and seals this 23rd day of December, 1925.

REX KEELAND (SEAL)  
EDNA C. KEELAND (SEAL)

STATE OF CALIFORNIA,) ss.  
COUNTY OF SAN DIEGO,)

On this 23rd day of December, 1925, before me E. H. Holmboe a Notary Public in and for the said County of San Diego, State of California, residing therein, duly commissioned and sworn, personally appeared Rex Keeland personally known to me to be the person whose name is subscribed to the within instrument, and he duly acknowledged to me that he executed the same.

In Witness Whereof, I have hereunto set my hand and affixed my official seal, at my office in the County of San Diego, the day and year in this certificate first above written.

(SEAL) E. H. HOLMBOE  
Notary Public in and for the County of San Diego, State of California.

My Commission expires July 28, 1929. State of California,) County of San Diego,) ss.

On this 8th day of March, 1926, before me, E. H. Brooks, a Notary Public in and for said County and State, residing therein, duly commissioned and sworn, personally appeared Edna C. Keeland, personally known to me to be the person whose name is subscribed to the within instrument and she duly acknowledged to me that she executed the same.

Witness my hand and Official Seal the day and year in this certificate first above written.

(SEAL) E. H. BROOKS  
Notary Public in and for said County and State

RECORDED AT REQUEST OF City Clerk MAR 30 1926 at 30 Min. past 3 o'clock P.M. In Book No. 1190 Page 194 of Deeds, Records of San Diego County, Calif.

JOHN H. FERRY, County Recorder  
By N. C. PARSONS, Deputy.

I HEREBY CERTIFY that the above and foregoing is a full, true and correct copy of Right of Way Contract from Rex Keeland and Edna C. Keeland, to the City of San Diego, California, being Document No. 187120.

ALLEN H. WRIGHT

City Clerk of the City of San Diego, California.

By *August M. Wadstrom* Deputy.

EASEMENT

We, Charles N. Bowers and Bessie M. Bowers, husband and wife, for and in consideration of the benefits to accrue by the location and construction of a sewer pipe line by the City of San Diego, through and across the property hereinafter described, do hereby grant to The City of San Diego, a Municipal Corporation, in the County of San Diego, State of California, an easement and right of way for the construction, operation and maintenance of a sewer pipe line, through, along and across all that real property situated in the City of San Diego, County of San Diego, State of California, bounded and described as follows:

The West three feet of Lot 1, Block 5, Buena Vista Tract, according to Map thereof No. 929, filed in the Office of the County Recorder of said San Diego County.

To Have and to Hold the above granted and described easement unto the said grantee, its successors and assigns, forever, as a right of way for a sewer pipe line.

Witness our hands and seals this 6th day of March 1926.

CHARLES N. BOWERS (SEAL)  
BESSIE M. BOWERS (SEAL)

State of California,) ss.  
County of San Diego,)

On this 6th day of March A.D. Nineteen Hundred and Twenty-six before me, E. H. Brooks a Notary Public in and for said County, residing therein, duly commissioned and sworn, personally appeared Charles N. Bowers and Bessie M. Bowers, known to me to be the persons described in and whose names are subscribed to the within instrument, and acknowledged to me that they executed the same.

Witness my hand and Official Seal the day and year in this certificate first above written.

(SEAL)

My Commission expires,  
May 28, 1926.

E. H. BROOKS  
Notary Public in and for the County of San Diego,  
State of California.

RECORDED AT REQUEST OF City Clerk MAR 30 1926 at 30 Min. past 3 o'clock P.M.  
In Book No. 1171 Page 439 of Deeds, Records of San Diego County, Calif.

JOHN H. FERRY, County Recorder  
By N. C. PARSONS, Deputy.

I HEREBY CERTIFY THAT THE ABOVE and foregoing is a full, true and correct copy of Easement from Charles N. Bowers and Bessie M. Bowers, to the City of San Diego, California, being Document No. 187122.

ALLEN H. WRIGHT  
City Clerk of the City of San Diego, California.

By *August M. Waldstrom* Deputy.

#### RIGHT OF WAY CONTRACT

We, Enoch A. and Sarah A. White, husband and wife, for and in consideration of the benefits to accrue by the location and construction of a sewer line by the City of San Diego, California, through and across the property hereinafter described, and in consideration of the sum of One Dollar (\$1.00), to us in hand paid, the receipt whereof is hereby acknowledged, do hereby grant to the City of San Diego, a municipal corporation in the County of San Diego, State of California, an easement and right of way for the construction and maintenance of a line of sewers through, along and across all that certain real property, situate in the City of San Diego, County of San Diego, State of California, particularly described as follows, to-wit:

The northerly three feet of the southerly one-half of the alley in Block 7, Pacific Beach Vista Tract, closed to public use by action of the Common Council of said city, adjoining and contiguous to Lots 25, 26, 27 and 28, said Block 7. Said Pacific Beach Vista Tract being according to Map thereof No. 916, filed in the Office of the County Recorder of said San Diego County.

To Have and to Hold the above granted and described right of way unto the said City of San Diego, its successors and assigns forever, as a right of way for a sewer pipe line.

In Witness Whereof we have hereunto set our hands and seals this 10th day of March, 1926.

ENOCH A. WHITE (SEAL)  
SARAH A. WHITE (SEAL)

STATE OF CALIFORNIA,) ss.  
COUNTY OF SAN DIEGO,)

On this 10th day of March, 1926, before me E. H. Brooks a Notary Public in and for the said County of San Diego, State of California, residing therein, duly commissioned and sworn, personally appeared Enoch A. White and Sarah A. White, personally known to me to be the persons whose names are subscribed to the within instrument, and they duly acknowledged to me they executed the same.

In Witness Whereof, I have hereunto set my hand and affixed my official seal, at my office in the County of San Diego, the day and year in this certificate first above written.

(SEAL)

My Commission expires  
May 28, 1926.

E. H. BROOKS  
Notary Public in and for the County of San Diego,  
State of California.

RECORDED AT REQUEST OF City Clerk MAR 30 1926 at 30 Min. past 3 o'clock P.M.  
In Book No. 1146 Page 425 of Deeds, Records of San Diego County, Calif.

JOHN H. FERRY, County Recorder  
By N. C. PARSONS, Deputy.

I HEREBY CERTIFY that the above and foregoing is a full, true and correct copy of Right of Way Contract, from Enoch A. White and Sarah A. White, to the City of San Diego, California, being Document No. 187124.

ALLEN H. WRIGHT  
City Clerk of the City of San Diego, California.

By *August M. Waldstrom* Deputy.

#### EASEMENT

I, Joan E. Hanford, a widow, for and in consideration of the benefits to accrue by the location and construction of a sewer pipe line by the City of San Diego, through and across the real property hereinafter described, do hereby grant to The City of San Diego, a Municipal Corporation, in the County of San Diego, State of California, an easement and right of way for the construction, operation and maintenance of a sewer pipe line through, along and across all that real property situated in the City of San Diego, County of San Diego, State of California, bounded and described as follows:

The West three feet of Lot 1, Block 2, Pacific Beach Vista Tract, according to Map thereof No. 916, filed in the Office of the County Recorder of said San Diego County.

To Have and to Hold the above granted and described easement unto the said grantee, its successors and assigns, forever, as a right of way for a sewer pipe line.

Witness my hand and seal this 9th day of March 1926.

JOAN E. HANFORD (SEAL)

State of California,) ss.  
County of San Diego,)

On this 9th day of March A.D. Nineteen Hundred and Twenty-six before me, E. H. Brooks a Notary Public in and for said County, residing therein, duly commissioned and sworn, personally appeared Joan E. Hanford, known to me to be the person described in and whose name is subscribed to the within instrument, and acknowledged to me that she executed the same.

Witness my hand and Official Seal the day and year in this certificate first above written.

(SEAL)

My Commission expires  
May 28, 1926.

E. H. BROOKS  
Notary Public in and for the County of San Diego,  
State of California.

RECORDED AT REQUEST OF City Clerk MAR 30 1926 at 30 Min. past 3 o'clock P.M.  
In Book No. 1180 Page 199 of deeds, Records of San Diego County, Calif.

JOHN H. FERRY, County Recorder  
By N. C. PARSONS, Deputy.

I HEREBY CERTIFY that the above and foregoing is a full, true and correct copy  
of Easement, from Joan E. Hanford, to the City of San Diego, California, being Document  
No. 187126.

ALLEN H. WRIGHT  
City Clerk of the City of San Diego, California.

By *August M. Wadstrom* Deputy

EASEMENT

I, Elizabeth Gardner, formerly Elizabeth Young, for and in consideration of the  
benefits to accrue by the location and construction of a sewer pipe line by the City of  
San Diego, through and across the property hereinafter described, do hereby grant to The  
City of San Diego, a Municipal Corporation, in the County of San Diego, State of Calif-  
ornia, an easement and right of way for the construction, operation and maintenance of a  
sewer pipe line through, along and across all that real property situated in the City of  
San Diego, County of San Diego, State of California, bounded and described as follows:

The West three feet of Lot 1, Block 1, Pacific Beach Vista Tract, according to  
Map thereof No. 916, filed in the Office of the County Recorder of said San Diego County.

Said property is the separate property of the grantor herein.

To Have and to Hold the above granted and described easement unto the said  
grantee, its successors and assigns, forever, as a right of way for the construction,  
operation and maintenance of a sewer pipe line.

Witness my hand and seal this 12th day of March 1926.

ELIZABETH GARDNER (SEAL)

State of California,  
County of San Diego,) ss.

On this 12th day of March A.D. Nineteen Hundred and Twenty-six before me, E. H.  
Brooks a Notary Public in and for said County, residing therein, duly commissioned and  
sworn, personally appeared Elizabeth Gardner, known to me to be the person described in  
and whose name is subscribed to the within instrument, and acknowledged to me that she  
executed the same.

Witness my hand and Official Seal the day and year in this certificate first  
above written.

(SEAL)

My Commission expires  
May 28, 1926.

E. H. BROOKS  
Notary Public in and for the County of San Diego,  
State of California.

RECORDED AT REQUEST OF City Clerk MAR 30 1926 at 30 Min. past 3 o'clock P.M.  
In Book No. 1181 Page 473 of Deeds, Records of San Diego County, Calif.

JOHN H. FERRY, County Recorder  
By N. C. PARSONS, Deputy.

I HEREBY CERTIFY that the above and foregoing is a full, true and correct copy  
of Easement, from Elizabeth Gardner, to the City of San Diego, California, being Document  
No. 187128.

ALLEN H. WRIGHT  
City Clerk of the City of San Diego, California,

By *August M. Wadstrom* Deputy.

GRANT EASEMENT

WESTERN INVESTMENT COMPANY OF SAN DIEGO, a corporation, for and in consideration  
of One Hundred Dollars, does hereby grant to The City of San Diego, a Municipal Corpora-  
tion, in the County of San Diego, State of California, an easement and right of way for  
the construction, operation and maintenance of a sewer pipe line and appurtenances,  
through, along and across all that real property situated in the City of San Diego, County  
of San Diego, State of California, bounded and described as follows:

A portion of Villa Lots 361 and 362, Tract No. 1350, according to Map thereof  
filed in the Office of the County Recorder of said San Diego County, said easement and  
right of way being six feet in width, three feet on each side of the following described  
center line:

Beginning at a point on the southerly line of said Villa Lot 362, distant 152.71  
feet easterly from the southwest corner of said Villa Lot 362; thence North 1 degree 21  
minutes West, a distance of 84.41 feet to a point; thence North 44 degrees 35 minutes  
East, a distance of 53.00 feet to a point; thence North 79 degrees 21 minutes East, a dis-  
tance of 50.00 feet to a point; thence North 67 degrees 37 minutes East, a distance of  
194.00 feet to a point; thence North 79 degrees 11 minutes East, a distance of 138.51 feet  
to a point on the easterly line of said Villa Lot 361, distant 28.06 feet southerly from  
the northeasterly corner thereof; ALSO,

Beginning at a point on the southerly line of said Villa Lot 362, distant 11.72  
feet easterly from the southwesterly corner of said Villa Lot 362; thence North 20 degrees  
53 minutes West, a distance of 127.72 feet to a point; thence North 48 degrees 04 minutes  
West, a distance of 65.59 feet to the easterly line of Mission Grade.

To Have and To Hold the above granted and described easement unto the said grant-  
ee, its successors and assigns forever as a right of way for the construction, operation  
and maintenance of a sewer pipe line and appurtenances.

IN WITNESS WHEREOF: said Corporation has caused this instrument to be executed  
by its proper officers and its corporate seal affixed this 10th day of March 1926.

WESTERN INVESTMENT COMPANY OF SAN  
DIEGO,

By M. A. GRAHAM, President.

(SEAL) ATTEST: GEO. D. EASTON, Secretary

STATE OF CALIFORNIA,  
County of San Diego,) ss.

On this 10th day of March, A.D. Nineteen Hundred and Twenty-six before me,  
Clarence A. Moore a Notary Public in and for said County, residing therein, duly comm-  
issioned and sworn, personally appeared M. A. Graham known to me to be the President, and  
Geo. D. Easton known to me to be the Secretary of the Corporation that executed the with-

in instrument, known to me to be the persons who executed the within instrument on behalf of the Corporation within named, and acknowledged to me that such Corporation executed the same.

In witness Whereof, I have hereunto set my hand and affixed my Official Seal, in the County of San Diego, State of California, the day and year in this certificate first above written.

(SEAL)

My Commission Expires February 11, 1928.

CLARENCE A. MOORE  
Notary Public in and for the County of San Diego, State of California.

RECORDED AT REQUEST OF City Clerk MAR 30 1926 at 30 Min. past 3 o'clock P.M. In Book No. 1146 Page 424 of Deeds, Records of San Diego County, Calif.

JOHN H. FERRY, County Recorder  
By N. C. PARSONS, Deputy.

I HEREBY CERTIFY that the above and foregoing is a full, true and correct copy of Grant Easement, from Western Investment Company of San Diego, to the City of San Diego, California, being Document No. 187130.

ALLEN H. WRIGHT  
City Clerk of the City of San Diego, California.

By *August M. Wadstrom* Deputy.

SEWER EASEMENT

STREET LIEN CORPORATION, a corporation, for and in consideration of the benefits to accrue by the location and construction of a sewer pipe line through and across the real property hereinafter described, does hereby grant to The City of San Diego, a municipal corporation in the County of San Diego, State of California, all its right, title and interest in and to an easement and right of way over and across all that real property situated in the City of San Diego, County of San Diego, State of California, described as follows:

The northeasterly four (4) feet of Lot 4, Block 54, Point Loma Heights, according to Map thereof filed in the Office of the County Recorder of said San Diego County.

IN WITNESS WHEREOF: said corporation has caused this instrument to be executed by its proper officers and its corporate seal affixed this 27 day of February 1926.

STREET LIEN CORPORATION,  
By HELEN MAY STEDDOM, President  
(SEAL) ATTEST: D. I. STEVELY, Secretary.

STATE OF CALIFORNIA) ss.  
County of San Diego)

On this 27 day of February, 1926, before me, Myrtle Charlton, a Notary Public in and for the said County of San Diego, State of California, residing therein, duly commissioned and sworn, personally appeared Helen May Steddom, known to me to be the president, and D. I. Stevely, known to me to be the persons whose names are subscribed to the within instrument, and they acknowledged to me that they executed the same on behalf of said Street Lien Corporation, a corporation.

IN WITNESS WHEREOF, I have hereunto set my hand and affixed my official seal, at my office in the County of San Diego, the day and year in this certificate first above written.

(SEAL)

MYRTLE CHARLTON  
Notary Public in and for the County of San Diego, State of California.

RECORDED AT REQUEST OF City Clerk MAR 30 1926 at 30 Min. past 3 o'clock P.M. In Book No. 1146 Page 420 of Deeds, Records of San Diego County, Calif.

JOHN H. FERRY, County Recorder  
By N. C. PARSONS, Deputy.

I HEREBY CERTIFY that the above and foregoing is a full, true and correct copy of Sewer Easement, from Street Lien Corporation, to the City of San Diego, California, being Document No. 187132.

ALLEN H. WRIGHT  
City Clerk of the City of San Diego, California.

By *August M. Wadstrom* Deputy.

EASEMENT

UNION TRUST COMPANY OF SAN DIEGO, a Corporation, for and in consideration of the benefits to accrue by the location, construction and maintenance of a sewer line through and across the property herein described, and in consideration of the sum of One Dollar (\$1.00) to it in hand paid, the receipt whereof is hereby acknowledged, does hereby grant to the City of San Diego, a municipal corporation in the County of San Diego, State of California, an easement and right of way through, along and across all that certain real property situate in the City of San Diego, County of San Diego, State of California, particularly described as follows, to-wit:

Lots Eleven (11) and Twelve (12), El Paso Tract

To Have and to Hold the above granted and described right of way unto the said grantee, its successors and assigns forever, as a right of way for a sewer pipe line.

The purpose of this easement and right of way is for the construction and maintenance of a private sewer lateral inside the property lines, it being understood that the City of San Diego is not to be held liable for any damage resulting from the construction and maintenance of sewer laterals over and across this easement.

In witness Whereof, UNION TRUST COMPANY OF SAN DIEGO has caused its corporate name and seal to be hereto affixed by its Vice-President and Assistant Secretary thereunto duly authorized, this 30th day of July, 1925.

UNION TRUST COMPANY OF SAN DIEGO (SEAL)  
By C. H. ENGLISH, Vice-President (SEAL)  
By J. L. BOLLING, Assistant Secretary (SEAL)

State of California,) ss.  
County of San Diego,)

On this 30th day of July, in the year One Thousand Nine Hundred and Twenty-five, before me, Lulu McFarland, a Notary Public in and for said County and State, personally appeared C. H. English known to me to be the Vice President, and J. L. Bolling, known to me to be the Assistant Secretary of the Corporation that executed the within instrument, known to me to be the persons who executed the within instrument on behalf of the Corporation therein named, and acknowledged to me that such Corporation executed the same.



Witness my hand and seal the day and year in this certificate first above wirtten. (SEAL)

LULU McFARLAND

Notary Public in and for said County and State.

RECORDED AT REQUEST OF City Clerk MAR 30 1926 at 30 Min. past 3 o'clock P.M. In Book No. 1146 Page 421 of Deeds, Records of San Diego County, Calif.

JOHN H. FERRY, County Recorder By N. C. PARSONS, Deputy.

I HEREBY CERTIFY that the above and foregoing is a full, true and correct copy of Easement from Union Trust Co. of San Diego, to the City of San Diego, California, being Document No. 187134.

ALLEN H. WRIGHT

City Clerk of the City of San Diego, California.

By August M. Wadstrom Deputy.

GRANT EASEMENT

SOUTHERN TRUST AND COMMERCE BANK, a corporation, as Executor of the Estate of Melancton Barnett, deceased, for and in consideration of the benefits to accrue by the location and construction of a sewer pipe line through and across the real property hereinafter described, does hereby grant to The City of San Diego, a Municipal Corporation, in the County of San Diego, State of California, an easement and right of way for the construction, maintenance and operation of a sewer pipe line and appurtenances, through, along and across all that real property situated in the City of San Diego, County of San Diego, State of California, bounded and described as follows:

A portion of Lot A, Block 7, Central Homestead, according to Map thereof No. 358, filed in the Office of the County Recorder of said San Diego County, said easement and right of way being six feet in width, three feet on each side of the following described center line:

Beginning at the intersection of the westerly prolongation of the center line of Webster Avenue with the east line of said Lot A; thence west along the westerly prolongation of the center line of said Webster Avenue to to the west line of said Lot A.

To Have and To Hold the above granted and described easement unto the said grantee, its successors and assigns forever as a right of way for a sewer pipe line and appurtenances.

IN WITNESS WHEREOF: said Corporation has caused this instrument to be executed by its proper officers and its corporate seal affixed this 25 day of Feb. 1926.

SOUTHERN TRUST AND COMMERCE BANK, Executor, Estate of Melancton Barnett, deceased.

By NORMAN R. MORRISON, Vice-President (SEAL) Attest: R. E. HAGENBRUCH, A. Secretary.

STATE OF CALIFORNIA,) ss. County of San Diego,)

On this 25th day of February A.D. Nineteen Hundred and Twenty-six before me, Ruth Averell a Notary Public in and for said County, residing therein, duly commissioned and sworn, personally appeared Norman R. Morison known to me to be the Vice President, and R. E. Hagenbruch known to me to be the Asst. Secretary of the Corporation that executed the within instrument, known to me to be the persons who executed the within instrument on behalf of the Corporation within named, and acknowledged to me that such Corporation executed the same.

In Witness Whereof, I have hereunto set my hand and affixed my Official Seal, in the County of San Diego, State of California, the day and year in this certificate first above written. (SEAL)

RUTH AVERELL

My Commission Expires, December 23, 1929. Notary Public in and for the County of San Diego, State of California.

RECORDED AT REQUEST OF City Clerk MAR 30 1926 at 30 Min. past 3 o'clock P.M. In Book No. 1146 Page 418 of Deeds, Records of San Diego County, Calif.

JOHN H. FERRY, County Recorder By N. C. PARSONS, Deputy.

I HEREBY CERTIFY that the above and foregoing is a full, true and correct copy of Grant Easement, from Southern Trust & Commerce Bank, Executor, Estate of Melancton Barnett, to the City of San Diego, California, being Document No. 187136.

ALLEN H. WRIGHT

City Clerk of the City of San Diego, California.

By August M. Wadstrom Deputy.

EASEMENT

We, F. L. McMechen and C. Bell McMechen, husband and wife, as joint tenants, for and in consideration of One Dollar do hereby grant to The City of San Diego, a Municipal Corporation, in the County of San Diego, State of California, an easement and right of way through, along and across, all that real property situated in the City of San Diego, County of San Diego, State of California, bounded and described as follows:

That South Six (6) feet of the North Twenty (20) feet of Lot Forty-four (44), Block Forty-four (44), W. P. Herbert's Subdivision, according to Map thereof No. 1108, filed in the Office of the County Recorder of said San Diego County.

This conveyance is for purposes of constructions, inspection and maintenance for public use of sewer, water and gas pipe lines, telephone lines, conduits, or other installation or construction owned or controlled by a public utilities corporation of The City of San Diego.

To Have and to Hold the above granted and described easement unto the said grantee, its successors and assigns, forever.

Witness our hands and seals this 3d day of October 1925.

F. L. McMECHEN (SEAL) C. BELL McMECHEN (SEAL)

State of California,) County of San Diego,) ss.

On this 3rd day of October A. D. Nineteen Hundred and twenty-five before me, E. J. Swayne a Notary Public in and for said County, residing therein, duly commissioned and sworn, personally appeared F. L. McMechen and C. Bell McMechen, husband and wife known to me to be the persons described in and whose names are subscribed to the within instrument, and acknowledged to me that they executed the same.

Witness my hand and Official Seal the day and year in this certificate first above written.

(SEAL) E. J. SWAYNE  
Notary Public in and for the County of San Diego,  
State of California.

RECORDED AT REQUEST OF City Clerk MAR 30 1926 at 30 Min. past 3 o'clock P.M.  
In Book No. 1198 Page 142 of Deeds, Records of San Diego County, Calif.

JOHN H. FERRY, County Recorder  
By N. C. PARSONS, Deputy.

I HEREBY CERTIFY that the above and foregoing is a full, true and correct copy of Easement, from F. L. McMechen and C. Bell McMechen, to the City of San Diego, California, being Document No. 187138.

ALLEN H. WRIGHT  
City Clerk of the City of San Diego, California.

By *August M. Hadstrom* Deputy.

EASEMENT

We, Philip P. Barber and Mary F. Barber, husband and wife, for and in consideration of One Dollar, do hereby grant to The City of San Diego, a Municipal Corporation, in the County of San Diego, State of California, an easement and right of way for the construction, maintenance and operation of a sewer pipe line through, along and across all that real property situated in the City of San Diego, County of San Diego, State of California, bounded and described as follows:

The Westerly six feet of Playa De Las Arenas, between Sea Lane and Arenas Street, according to Map of First Addition to South La Jolla No. 891, filed in the Office of the County Recorder of said San Diego County.

To Have and to Hold the above granted and described easement unto the said grantee, its successors and assigns, forever, as a right of way for a sewer pipe line.

Witness our hands and seals this 9th day of March 1926.

PHILIP P. BARBER (SEAL)  
MARY F. BARBER (SEAL)

State of California,) ss.  
County of San Diego,)

On this 10th day of March A. D. Nineteen Hundred and Twenty-six before me, E. H. Brooks a Notary Public in and for said County, residing therein, duly commissioned and sworn, personally appeared Philip P. Barber and Mary F. Barber known to me to be the persons described in and whose names are subscribed to the within instrument, and acknowledged to me that they executed the same.

Witness my hand and Official Seal the day and year in this certificate first above written.

(SEAL) E. H. BROOKS  
Notary Public in and for the County of San Diego,  
State of California.

RECORDED AT REQUEST OF City Clerk MAR 30 1926 at 30 Min. past 3 o'clock P.M.  
In Book No. 1171 Page 436 of Deeds, Records of San Diego County, Calif.

JOHN H. FERRY, County Recorder  
By N. C. PARSONS, Deputy.

I HEREBY CERTIFY that the above and foregoing is a full, true and correct copy of Easement, from Philip B. Barber and Mary F. Barber, to the City of San Diego, California, being Document No. 187140.

ALLEN H. WRIGHT  
City Clerk of the City of San Diego, California.

By *August M. Hadstrom* Deputy.

EASEMENT

We, E. W. and Maybelle H. Blakeman, husband and wife, for and in consideration of the benefits to accrue by the location and construction of a sewer pipe line through and across the property hereinafter described, do hereby grant to The City of San Diego, a Municipal Corporation, in the County of San Diego, State of California, an easement and right of way for the construction, operation and maintenance of a sewer pipe line, through, along and across all that real property situated in the City of San Diego, County of San Diego, State of California, bounded and described as follows:

A portion of Lot 2, Block C, Bungalow Park Addition, according to Map thereof No. 1175 filed in the Office of the County Recorder of said San Diego County, said easement and right of way being four feet in width, two feet on each side of the following described center line:

Beginning at a point on the north line of said Lot 2, distant 48.00 feet west from the northwest corner thereof; thence south on a line parallel to and distant 48 feet west from the east line of said Lot 2 to the south line of said Lot 2.

To Have and to Hold the above granted and described easement unto the said grantee, its successors and assigns, forever, for sewer purposes.

Witness our hands and seals this 11th day of March 1926.

MAYBELLE H. BLAKEMAN (SEAL)  
E. W. BLAKEMAN (SEAL)

State of California,) ss.  
County of San Diego,)

On this 11th day of March A.D. Nineteen Hundred and Twenty-six before me, E. H. Brooks a Notary Public in and for said County, residing therein, duly commissioned and sworn, personally appeared E. W. Blakeman and Maybelle H. Blakeman known to me to be the persons described in and whose names are subscribed to the within instrument, and acknowledged to me that they executed the same.

Witness my hand and Official Seal the day and year in this certificate first above written.

(SEAL) E. H. BROOKS  
Notary Public in and for the County of San Diego,  
State of California.

RECORDED AT REQUEST OF City Clerk MAR 30 1926 at 30 Min. past 3 o'clock P.M.  
In Book No. 1171 Page 438 of Deeds, Records of San Diego County, Calif.

JOHN H. FERRY, County Recorder  
By N. C. PARSONS, Deputy.

I HEREBY CERTIFY that the above and foregoing is a full, true and correct copy of Easement, from E. W. Blakeman and Maybelle H. Blakeman, to the City of San Diego,

California, being Document No. 187142.

ALLEN H. WRIGHT  
City Clerk of the City of San Diego, California.

By *August M. Wadstrom* Deputy.

EASEMENT

R. V. Williams & Ada L. Williams Husband & wife for and in consideration of the benefits to accrue by the location and construction of a sewer pipe line by the City of San Diego, through and across the property hereinafter described, do hereby grant to The City of San Diego, a Municipal Corporation, in the County of San Diego, State of California, an easement and right of way for the construction, operation and maintenance of a sewer pipe line through, along and across all that real property situated in the City of San Diego, County of San Diego, State of California, bounded and described as follows:

The East Four (4) feet of the South Forty-five (45) feet of the North Ninety (90) feet of Lot 7, Block 26, Normal Heights, according to Map thereof No. 985, filed in the Office of the County Recorder of said San Diego County.

To Have and to Hold the above granted and described easement unto the said grantee, its successors and assigns, as a right of way for the construction, operation and maintenance of a sewer pipe line.

Witness our hands and seals this 17th day of Feby. 1926.

R. V. WILLIAMS (SEAL)  
ADA L. WILLIAMS (SEAL)

State of Oregon )  
County of Jackson ) ss.

On this 17th day of February A.D. Nineteen Hundred and 26 before me, Walter H. Leverette a Notary Public in and for said County, residing therein, duly commissioned and sworn, personally appeared R. V. Williams and Ada L. Williams, husband and wife, known to me to be the persons described in and whose names ARE subscribed to the within instrument, and acknowledged to me that they executed the same.

Witness my hand and Official Seal the day and year in this certificate first above written.

(SEAL)

WALTER H. LEVERETTE

My Commission expires  
June 8, 1928.

Notary Public in and for the County of Jackson,  
State of Oregon.

RECORDED AT REQUEST OF City Clerk MAR 30 1926, at 30 Min. past 3 o'clock P.M.  
In Book No. 1174 Page 245 of Deeds, Records of San Diego County, Calif.

JOHN H. FERRY, County Recorder  
By N. C. PARSONS, Deputy.

I HEREBY CERTIFY that the above and foregoing is a full, true and correct copy of Easement from R. V. Williams And Ada L. Williams, to the City of San Diego, California, being Document No. 187144.

ALLEN H. WRIGHT  
City Clerk of the City of San Diego, California.

By *August M. Wadstrom* Deputy.

RIGHT OF WAY CONTRACT

I, George W. Markle, for and in consideration of the benefits to accrue by the location and construction of a sewer line by the City of San Diego, California, through and across the property hereinafter described, and in consideration of the sum of One Dollar (\$1.00), to me in hand paid, the receipt whereof is hereby acknowledged, do hereby grant to the City of San Diego, a municipal corporation in the County of San Diego, State of California, an easement and right of way for the construction and maintenance of a line of sewers through, along and across all that certain real property, situate in the City of San Diego, County of San Diego, State of California, particularly described as follows, to-wit:

A portion of Lot 31, Avalon Heights, according to Map thereof No. 1600 filed in the Office of the County Recorder of San Diego County, California, said easement and right of way being six feet in width, three feet on each side of the following described center line:

Beginning at a point on the north line of Lot 31, said Avalon Heights, distant 122.29 feet easterly from the northwest corner of said Lot 31; thence South 55 degrees 50 minutes East, a distance of 138.67 feet to a point; thence South 89 degrees 43 minutes East, a distance of 48.7 feet to the east line of said Lot 31; also, beginning at a point on the south line of said Lot 31, distant 45.00 feet west from the southeast corner of said Lot 31; thence North 55 degrees 50 minutes West, a distance of 7.08 feet to a point. The City of San Diego hereby agrees to give the grantor herein or his assigns one free sewer connection in the property above described. Said above described property is the separate property of the grantor herein.

To Have and to Hold the above granted and described right of way unto the said City of San Diego, its successors and assigns forever, as a right of way for a sewer pipe line and appurtenances.

In Witness Whereof I have hereunto set my hand and seal this 3rd day of September 1925.

GEORGE W. MARKLE (SEAL)

STATE OF CALIFORNIA, )  
COUNTY OF SAN DIEGO, ) ss.

On this 3rd day of September, 1925, before me E. H. Brooks a Notary Public in and for the said County of San Diego, State of California, residing therein, duly commissioned and sworn, personally appeared George W. Markle, personally known to me to be the person whose name is subscribed to the within instrument, and he duly acknowledged to me he executed the same.

In Witness Whereof, I have hereunto set my hand and affixed my official seal, at my office in the County of San Diego, the day and year in this certificate first above written.

(SEAL)

E. H. BROOKS

My Commission expires  
May 28, 1926.

Notary Public in and for the County of San Diego,  
State of California.

RECORDED AT REQUEST OF City Clerk MAR 30 1926 at 30 Min. past 3 o'clock P.M.  
In Book No. 1190 Page 197 of Deeds, Records of San Diego County, Calif.

JOHN H. FERRY, County Recorder  
By N. C. PARSONS, Deputy.

I HEREBY CERTIFY that the above and foregoing is a full, true and correct copy

of Right of Way Contract, to the City of San Diego, California, from George W. Markle, being Document No. 187146.

ALLEN H. WRIGHT  
City Clerk of the City of San Diego, California.

By *August M. Wadstrom* Deputy.

SUBORDINATION AGREEMENT

THIS AGREEMENT, made this 1st day of March 1926 between the SOUTHERN TITLE GUARANTY COMPANY, a corporation, Trustee under the Trust hereinafter described, Party of the First Part, and The City of San Diego, a municipal corporation, Party of the Second Part,

WITNESSETH:

THAT, WHEREAS, said Trustee is the legal owner of all that property situated in the City of San Diego, County of San Diego, State of California, covered by the Deed of Trust hereinafter described; and,

WHEREAS, THE CITY OF SAN DIEGO, for the benefit and improvement of said property is laying, constructing and maintaining, or intending to lay, construct and maintain a sewer line through, along and across all of the said property; and,

WHEREAS, it is a condition precedent to the laying, construction, maintenance and operation of said sewer pipe line that an easement and right of way for same shall be and remain upon said property prior and superior to the terms and conditions incorporated in said Deed of Trust; and,

WHEREAS, all the owners of the equitable interests under said mentioned Deed of Trust have granted an easement and right of way to the Party of the Second Part, as follows:

Trust Deed: Dated August 27, 1924, made by George W. Markle, securing one promissory notice for the sum of Twelve Hundred Fifty Dollars, recorded September 8th, 1924, in Book 1035, page 115 et seq., of Deeds.

The easement conveyed being through, along and across a portion of Lot 31, Avalon Heights, in the City of San Diego, California, said easement and right of way being six feet in width, three feet on each side of the following described center line: Beginning at a point on the north line of Lot 31, Avalon Heights, according to Map thereof No. 1600, filed in the Office of the County Recorder of said San Diego County, distant 122.29 feet easterly from the northwest corner of said Lot 31; thence South 55 degrees 50 minutes East, a distance of 138.67 feet to a point; thence South 89 degrees 43 minutes East, a distance of 48.70 feet to the east line of said Lot 31; ALSO, Beginning at a point on the south line of said Lot 31, distant 45.00 feet west from the southeast corner of said Lot 31; thence North 55 degrees 50 minutes West, a distance of 7.08 feet to a point.

NOW, THEREFORE, THIS AGREEMENT WITNESSETH:

That, in consideration of the premises, the Sum of Ten Dollars (\$10.00) to it paid by the Party of the Second Part, receipt whereof is hereby acknowledged, and in further consideration of the benefits derived from the construction, maintenance and operation of said sewer pipe line, said Party of the First Part hereby SUBORDINATES ALL OF ITS RIGHT, TITLE AND INTEREST under the said Trust Deed above mentioned to the right of way and easement heretofore conveyed to the Party of the Second Part, upon the designated portion of the property covered by such Trust Deed, so that said right of way and easement shall be and remain prior and superior to any and all of the terms and conditions contained in or provided by the said Deed of Trust hereinabove referred to.

IN WITNESS WHEREOF, the party of the First Part has caused this instrument to be signed by its Vice President and Asst. Secretary, and its corporate seal to be affixed the day and year in this instrument first above written.

By, E. E. HUBBELL, Vice-President  
(SEAL) Attest: H. E. CRANE, A-Secretary.

State of California, )  
                                  ) ss.  
County of San Diego, )

On this 1st day of March 1926, before me, E. H. Brooks, a Notary Public in and for said County, personally appeared E. E. Hubbell, known to me to be the Vice President and H. E. Crane, known to me to be the Asst. Secretary of the corporation that executed the within instrument, known to me to be the persons who executed the within instrument on behalf of the corporation therein named, and acknowledged to me that such corporation executed the same.

Witness my hand and Official Seal the day and year in this certificate first above written.  
(SEAL)

E. H. BROOKS  
Notary Public in and for the County of San Diego,  
State of California.

RECORDED AT REQUEST OF City Clerk MAR 30 1926 at 30 Min. past 3 o'clock P.M.  
In Book No. 1173 Page 244 of Deeds, Records of San Diego County, Calif.

JOHN H. FERRY, County Recorder  
By N. C. PARSONS, Deputy.

I HEREBY CERTIFY that the above and foregoing is a full, true and correct copy of Subordination Agreement, from the Southern Title Guaranty Co., to the City of San Diego, California, being Document No. 187148.

ALLEN H. WRIGHT  
City Clerk of the City of San Diego, California.

By *August M. Wadstrom* Deputy.

RIGHT OF WAY CONTRACT

We, Allen M. Walcott, a single man, and William H. Evans and Geraldine M. Evans, husband and wife, for and in consideration of the benefits to accrue by the location and construction of a sewer line by the City of San Diego, California, through and across the property hereinafter described, and in consideration of the sum of One Dollar (\$1.00), to in hand paid, the receipt whereof is hereby acknowledged, do hereby grant to the City of San Diego, a Municipal corporation in the County of San Diego, State of California, an easement and right of way for the construction and maintenance of a line of sewers through, along and across all that certain real property, situate in the City of San Diego, County of San Diego, State of California, particularly described as follows, to-wit:

A portion of Lot 20, Block 7, Point Loma Heights, according to Map thereof filed in the Office of the County Recorder of San Diego County, California, said easement and right of way being six feet in width, three feet on each side of the following described center line:

Beginning at a point on the northeasterly line of said Lot 20, distant 8.85

feet southeasterly from the northerly corner of said Lot 20; thence southwesterly on a direct line to a point on the southwesterly line of said Lot 20, distant 48.91 feet southeasterly from the westerly corner of said Lot 20; ALSO,

The northwesterly six feet of Lot 9, Block 2, said Point Loma Heights.

To Have and to Hold the above granted and described right of way unto the said City of San Diego, its successors and assigns forever, as a right of way for a sewer pipe line.

In Witness Whereof    ha    hereunto set    hand and seal this 31st day of October, 1925.

ALLEN M. WALCOTT (SEAL)  
By WALKER N. FRICKSTAD, Attorney  
in fact (SEAL)  
WILLIAM H. EVANS (SEAL)  
GERALDINE M. EVANS

State of California,) )  
County of Alameda, ) ss.

On this 31st day of October, 1925, before me, Harry A. Nelson, a Notary Public in and for said County and State, residing therein, duly commissioned and sworn, personally appeared Walter N. Frickstad, known to me to be the person whose name is subscribed to the within instrument as the Attorney in fact of Allen M. Walcott, and acknowledged to me that he subscribed the name of Allen M. Walcott thereto as principal and his own name as Attorney in fact.

Witness my hand and Official Seal at my office in said County of Alameda, the day and year in this certificate first above written.

(SEAL) HARRY A. NELSON  
Notary Public in and for said County and State.

My Commission expires July 24, 1926.

STATE OF CALIFORNIA,) )  
COUNTY OF SAN DIEGO,) ss.

On this 24th day of February, 1926, before me, E. R. Baskerville a Notary Public in and for the said County of San Diego, State of California, residing therein, duly commissioned and sworn, personally appeared Geraldine M. Evans personally known to me to be the person whose name is subscribed to the within instrument, and she duly acknowledged to me that she executed the same.

In Witness Whereof, I have hereunto set my hand and affixed my official seal, at my office in the County of San Diego, the day and year in this certificate first above written.

(SEAL) E. R. BASKERVILLE  
Notary Public in and for the County of San Diego,  
State of California.

RECORDED AT REQUEST OF City Clerk MAR 30 1926 at 30 Min. past 3 o'clock P.M.  
In Book No. 1174 Page 247 of Deeds, Records of San Diego County, Calif.

JOHN H. FERRY, County Recorder  
By N. C. PARSONS, Deputy.

I HEREBY CERTIFY that the above and foregoing is a full, true and correct copy of Right of Way Contract, from Allen M. Walcott, William H. Evans and Geraldine M. Evans, to the City of San Diego, California, being Document No. 187150.

ALLEN H. WRIGHT  
City Clerk of the City of San Diego, California,

By *August M. Wadstrom* Deputy

DEED

I, JIM C. SLAUGHTER AND RUBY M. SLAUGHTER, Husband and wife, for and in consideration of the benefits to accrue by the location, construction and maintenance of a sewer line through and across the property herein described, and in consideration of the sum of One Dollar (\$1.00) to us in hand paid, the receipt whereof is hereby acknowledged, do hereby grant to the City of San Diego, a municipal corporation in the County of San Diego, State of California, an easement and right of way through, along and across all that certain real property situate in the City of San Diego, County of San Diego, State of California, particularly described as follows, to-wit:

North 4 ft. of Lot 27 Block 74 University Heights in the City of San Diego, County of San Diego, State of California, according to the Amended Map thereof made by G. A. d'Hemecourt on file in the office of the County Recorder of said San Diego County in Book 8, page 36 et seq., of Lis Pendens.

To Have and to Hold the above granted and described right of way unto the said grantee, its successors and assigns forever, as a right of way for a sewer pipe line.

The purpose of this easement and right of way is for the construction and maintenance of a private sewer lateral inside the property lines, it being understood that the City of San Diego is not to be held liable for any damage resulting from the construction and maintenance of sewer laterals over and across this easement.

In Witness Whereof, we have hereunto set our hands and seals this 12th day of March, 1926.

JIM C. SLAUGHTER (SEAL)  
RUBY M. SLAUGHTER (SEAL)

STATE OF CALIFORNIA,) )  
COUNTY OF SAN DIEGO,) ss.

On this 12th day of March, 1926, before me, Lela I. Stillman a Notary Public in and for the said County of San Diego, State of California, residing therein, duly commissioned and sworn, personally appeared Jim C. Slaughter and Ruby M. Slaughter, husband and wife, personally known to me to be the persons whose names are subscribed to the within instrument, and they duly acknowledged to me that they executed the same.

In Witness Whereof, I have hereunto set my hand and affixed my official seal, at my office in the County of San Diego, the day and year in this certificate first above written.

(SEAL) LELA I. STILLMAN  
Notary Public in and for the County of San Diego,  
State of California.

RECORDED AT REQUEST OF City Clerk MAR 30 1926 at 30 Min. past 3 o'clock P.M.  
In Book No. 1173 Page 242 of Deeds, Records of San Diego County, Calif.

JOHN H. FERRY, County Recorder  
By N. C. PARSONS, Deputy.

I HEREBY CERTIFY that the above and foregoing is a full, true and correct copy of Deed, from Jim C. Slaughter and Ruby M. Slaughter, to the City of San Diego, California,

State of California,) )  
 ) ss.

County of San Diego,)

On this 2nd day of January 1926, I, E. H. Holmboe, a Notary Public in and for said County and State, personally appeared William H. Evans, known to me to be the person whose name is subscribed to the within instrument and he duly acknowledged to me that he executed the same.

Witness my hand and Official Seal the day and year in this certificate first above written.

(SEAL)

My Commission expires,  
July 28, 1929.

E. H. HOLMBOE  
Notary Public in and for said County and  
State.

being Document No. 187152.

ALLEN H. WRIGHT  
City Clerk of the City of San Diego, California.

By *August M. Wadstrom* Deputy.

DEED

We, Earle W. Sayles and May R. Sayles, husband and wife, for and in consideration of the benefits to accrue by the location, construction and maintenance of a sewer line through and across the property herein described, and in consideration of the sum of One Dollar (\$1.00) to us in hand paid, the receipt whereof is hereby acknowledged, do hereby grant to the City of San Diego, a municipal corporation in the County of San Diego, State of California, an easement and right of way through, along and across all that certain real property situate in the City of San Diego, County of San Diego, State of California, particularly described as follows, to-wit:

The West 55 feet of Lot 48, Block 101, University Heights, according to Amended Map thereof made by G. A. d'Hemecourt, filed in the Office of the County Recorder of said San Diego County.

To Have and to Hold the above granted and described right of way unto the said grantee, its successors and assigns forever, as a right of way for a sewer pipe line.

The purpose of this easement and right of way is for the construction and maintenance of a private sewer lateral inside the property lines, it being understood that the City of San Diego is not to be held liable for any damage resulting from the construction and maintenance of sewer laterals over and across this easement.

In Witness Whereof, we have hereunto set our hands and seals this 23rd day of March 1926.

EARLE W. SAYLES (SEAL)  
MAY R. SAYLES (SEAL)

STATE OF CALIFORNIA, ) ss.  
COUNTY OF SAN DIEGO, )

On this 23rd day of March, 1926, before me, E. H. Brooks a Notary Public in and for the said County of San Diego, State of California, residing therein, duly commissioned and sworn, personally appeared Earle W. Sayles and May R. Sayles personally known to me to be the persons whose names are subscribed to the within instrument, and they duly acknowledged to me that they executed the same.

In Witness Whereof, I have hereunto set my hand and affixed my official seal, at my office in the County of San Diego, the day and year in this certificate first above written.

(SEAL)  
My Commission expires  
May 28/1926

E. H. BROOKS  
Notary Public in and for the County of San Diego,  
State of California.

RECORDED AT REQUEST OF City Clerk MAR 30 1926 at 30 Min. past 3 o'clock P.M.  
In Book No. 1173 Page 240 of Deeds, Records of San Diego County, Calif.

JOHN H. FERRY, County Recorder  
By N. C. PARSONS, Deputy.

I HEREBY CERTIFY that the above and foregoing is a full, true and correct copy of Deed, from Earle W. Sayles and May R. Sayles, to the City of San Diego, California, being Document No. 187154.

ALLEN H. WRIGHT  
City Clerk of the City of San Diego, California.

By *August M. Wadstrom* Deputy.

End Book # 5