

**ATTACHMENT 1**

**GPU NUCLEAR CALCULATION NO. C-2820-99-010**

**DOSE ASSESSMENT OF RESIDUAL RADIOACTIVITY ON THE  
FORKED RIVER SITE - DEMONSTRATION PER 10 CFR 20.1402**



Title  
Conduct of Radiological Engineering

Revision No.  
9

RADIOLOGICAL ENGINEERING CALCULATION SUMMARY

Form 6630-ADM-4010.02-6

Page 1 of 13

Calculation Title: Dose Assessment of Residual Radioactivity on the Forked River Site - Demonstration per 10CFR20.1402	Rev. No. 0	Calculation No.: 2820-99-010
	ETN: Z99	
Objective: Calculate the dose to a member of the public from residual radioactivity on the backsite using existing computer codes identified for use by the NRC		
Method/Assumptions: The data from the July 1998 scoping survey of the Forked River Site is used as input into the NRC recognized computer code RESRAD and RESRAD-BUILD to calculate doses to the hypothetical resident farmer and the building occupant. Other inputs include selected soil parameters, geometry factors and, waste mix.		
References/Equations: See attached reference list.		
Results/Conclusions: The dose to the resident farmer and the building occupant are both zero as a consequence of the activity on the backsite being undetectable.		
Reviewer(s) Comments:	Preparer: William J. Cooper CHP	Date: 08/12/99
	Checker: <i>[Signature]</i> G. SEALS	Date: 8/16/99
	Manager/Designee: Austin Judson/ <i>[Signature]</i>	Date: 8/18/99

## Dose Assessment of Residual Radioactivity on the Forked River Site Demonstration per 10CFR20.1402

Calculation number 2820-99-010

### Summary:

The Forked River Site (henceforth referred to as the backsite) is expected to be sold in the near future. In order to demonstrate compliance with 10CFR20.1402, surveys which have been performed can be used as source term input in dose assessment. Because there was no residual licensed radioactivity detected on the backsite, dose assessment based on the results of those surveys reveal that the dose to any member of the public from residual radioactivity on the backsite will be zero.

In July of 1998, a survey of the backsite was conducted to evaluate the residual radioactivity which might be present. Historical site assessment had indicated that soils from the Oyster Creek site that contained low levels of licensed radioactive material had been temporarily stored on the backsite (the soils were removed and returned to the Oyster Creek site) at the 'firing range' parking lot. Since this one case was identified, it could be assumed that others may have occurred (although no indication of this exists). Therefore a survey of the grounds of the backsite was conducted (reference 2) by selecting 21 areas that were along roads or otherwise could have been disturbed or where it might have been possible for a similar event to occur. These areas were selected by judgement based on ground reconnoitering. In addition, at each of the 21 areas a portable NaI(Tl) based gamma spectroscopy system was used to take scan surveys and to perform fixed in-situ spectra collections.

One of the areas that was selected was the area that was known to contain the Oyster Creek soils. This area in addition to the scan and gamma spectroscopy, was subjected to 52 additional soil samples.

Since the buildings on the backsite were also being sold, the buildings were also evaluated. Historical site assessment showed some areas of potential interest although no conditions that indicated known contamination were identified. Since people travel back and forth between the two sites, and the potential existed for accumulation of low level activity tracked in on shoes, floor surfaces were surveyed. Also an area where sand blasting of free released equipment had been conducted was identified as an area of potential interest.

None of these areas, including the firing range, was expected to contain licensed activity at even a small fraction of the DCGLs shown in the draft NUREG 1549 that was available at the time of the survey.

Of the 74 soil samples taken, the 21 scan areas (which consisted of a total of 5000 individual gamma spectra), the 21 fixed point in-situ gamma spectra, and the 400,000 individual measurements done of the building surfaces NONE showed any activity attributable to the operations of the Oyster Creek plant. The results of the surveys demonstrate that the survey was conducted in a manner adequate to assess the backsite radiological conditions since in two cases detectable activity consistent with non-licensed activity was easily detected. One soil sample had a positive result for Cs-137 that was consistent with normal environmental concentrations, and one small area on a floor was identified to contain excess K40 by the surface scanning.

Calculations performed using the RESRAD computer code have estimated effective DCGLs for soils (attachments 1, 2, and 3) for the residential farmer scenario and for building surfaces (attachments 4, 5, and 6) for the building occupancy scenario. Given the isotopes which have been evaluated to be possible of interest for the backsite, the survey demonstrates that no activity is present well below those DCGLs.

Since no licensed radioactivity was detected in any of the measurements or samples at detection limits well below the DCGLs, and those measurements and samples were selected to provide reasonable assurance of detection of possible residual radioactivity, the backsite is in compliance with the requirements of 10CFR20.1402 and the possible dose to a member of the public from a building occupancy/renovation scenario or from a resident agricultural scenario is zero.

**The survey:**

The Forked River Site (also referred to as the 'backsite') is an approximately 650 acre land area which extends from the Oyster Creek intake/discharge canal west to the Garden State Parkway right-of-way. This property at one time was to contain the Forked River Nuclear Generating Station. When that project was cancelled, the license for Forked River was terminated. GPU is currently involved in the sale of this property.

Since the Forked River Site (the 'backsite') is adjacent to Oyster Creek and numerous Oyster Creek related activities are conducted on the backsite, radiological evaluation of the property prior to sale was determined to be prudent. The entire site was, for planning purposes, classified as a 'class 3 impacted area' IAW the MARSSIM (reference 1) process as a result of a historical assessment that indicated that soils that potentially contained low levels of Oyster Creek (OC) plant related activity had been placed there as a result of excavations conducted on the Oyster Creek site.

An extensive scoping survey was planned for the FR site, with survey scope, objectives, and expectations outlined in a formal plan (reference 2). This plan provided details and objectives on numerous aspects of ensuring data quality including sampling schemes, number of samples, measurement scope, equipment sensitivities, QA requirements, and survey location reference systems.

Measurement scope included surface measurement of all accessible floor areas in normal travel areas in the buildings, extensive sampling in the area of the firing range parking area (which had been identified as a location that OC soils had been placed), automated spectroscopic scanning of randomly selected large areas of disturbed soils, automated spectroscopic scanning of the firing range parking area, and in-situ fixed point gamma spectroscopy of areas scanned.

The survey was designed based on the draft guidance then available regarding decommissioning concentration limit criteria (reference 3) and the expectation that the most likely detectable isotope from plant operation would be cobalt-60. Cobalt-60 is typically a low-level contaminant in OC site soils. The only other likely isotope of any interest, cesium-137, is normally present in the environment as a consequence of historical nuclear weapons testing and the Chernobyl accident. Cesium-137, based on the HSA, is not normally present in the plant soils in the absence of cobalt-60. In addition, the reference 3 concentration limit is higher for cesium-137 than for cobalt-60. Therefore, scoping surveys which viewed the wide range of possible isotopes but were focused on the cobalt-60 as a limiting criteria were judged to be most effective.

Reference 3 provided conservative screening values for soil concentrations or building surface activities for plant related isotopes. This screening value for cobalt-60 from reference 3 is 3.68 pCi/gm in soils and 6910 dpm/100cm<sup>2</sup> for building surfaces. All of the sampling and measurements conducted for the backsite scoping survey had detection limits below these criteria.

#### Soils:

Soil measurements consisted of three separate techniques: gamma spectroscopic based large area scanning, in-situ fixed gamma spectroscopy, and sampling.

Twenty one areas (including the firing range parking lot) totaling 47000 square feet were scanned with a moving gamma spectrometer, resulting on over 5000 individual gamma spectra measurements. The MDA of these measurements was variable due to the variation in naturally occurring nuclides. However, the MDA was as low as 0.8 pCi/gm cobalt-60 (20% of the default concentration guideline then in use) and estimated to not exceed 3.1 pCi/gm (84%). Since this scanning technique is based on multiple gamma spectra, this technique would also identify other plant related isotopes other than cobalt-60 if present at similar detection limits. No detectable activity related to the plant was found using the scanning spectroscopy technique. Results of these surveys are reported in reference 4.

In each of the 21 areas scanned, a fixed point gamma spectrum was also collected. Detection limits for this techniques were substantially lower than those of the scanning system. Detection limits were about 0.2 pCi/gm for cobalt-60 and 0.4 pCi/gm for cesium-137. These detection limits are less than 10% of the concentration guidelines in reference 3. No plant related activity was detected in any of the spectra. Results of these spectra are reported in reference 4.

In each of the 21 areas scanned, plus an additional 52 samples in the firing range parking lot (and one additional sample in a run-off ditch near the firing range), a soil sample consisting of a total of 2 liters of soil was collected. These samples were sent to the GPU Environmental Radioactivity Laboratory and counted by high resolution gamma spectroscopy. These samples were counted with a pre-established criteria that each analysis must achieve a detection limit of 0.1 pCi/gm for cobalt-60. Cesium-137 detection limits therefore varied slightly based on the extent of interference from naturally occurring nuclides. The average detection limit for cesium-137 in all of the samples was about .14 pCi/gm. The average detection limit for the 52 samples from the firing range parking lot was also about .14 pCi/gm. No plant related activity was identified in any of the samples. One sample showed cesium-137 at about 0.11 pCi/gm. This concentration is consistent with normal environmental backgrounds previously identified by the Oyster Creek Radiological Environmental Monitoring Program. Results of the samples are shown in reference 5.

Following completion of the surveys, sample results from soils at the firing range parking lot from 1990 were obtained. These samples show cobalt-60 at about 0.2 pCi/gm and cesium-137 on the order of 0.3 pCi/gm in samples collected at that time.

#### Building Surfaces:

Seventeen areas in 11 FR site buildings were surveyed in normally accessible areas using a position sensitive large area beta proportional counting system. These 17 areas totaled more than 11000 square feet and more than 400,000 individual measurements were collected on that area. The surface measurement system was capable of detecting less than the reference 3 surface contamination limit on a 100cm<sup>2</sup> basis. No plant related activity was found in these extensive measurements. One area with activity slightly above the reference 3 limit was easily detected that contained only naturally occurring potassium-40. The detection of this small spot of low activity clearly demonstrates the capabilities of the survey system.

Based on the results of the HSA and the extensive surveys and sampling of the Forked River site soils and buildings, the property, with the exception of the firing range parking lot, is assessed to be non-impacted. No plant related radioactivity could be identified in the surveys conducted.

Because the firing range parking lot was identified in the HSA to have previously contained plant related radioactivity, it is classified as a class 3 impacted area. However, the results of the scoping survey, due to the extent and detection quality of the survey, are sufficient to demonstrate that the area is suitable for release. No plant related nuclides could be detected with spectroscopic scanning, fixed in-situ spectroscopy and extensive sampling with laboratory spectroscopy. Reference 1 explains that class 3 impacted areas should be evaluated using a combination of gross scanning and judgmental sampling. In the case of the firing range, the scanning conducted consisted of a much more precise, spectroscopic scanning technique. The sampling was sufficiently extensive, being a sample in each of fifty-two 20 foot by 20 foot grids plus a sample in a run-off ditch, to provide assurance that the sampling was appropriate based on the judgmental nature of the class 3 survey recommendations.

Oyster Creek environmental detection limits do not specify a limit for cobalt-60, but a limit of 0.18 pCi/gm is specified for cesium-137. Soils released from Oyster Creek are therefore analyzed by gamma spectroscopy to a detection limit of 0.18 pCi/gm or less of cesium-137. Resultant detection limits for cobalt-60 are normally slightly lower. As stated above, the average detection limit for the 52 samples was about 0.14 pCi/gm. A few of these samples had detection limits for cesium-137 slightly above the 0.18 pCi/gm criterion. However, the extensive sampling provides assurance that the results of the soil measurements and samples from the firing range parking lot are fully consistent with the detection limits needed for dose assessment of the site.

#### **Dose Calculations/DCGLs:**

Dose calculations to potentially exposed members of the public were performed using the DOE computer codes RESRAD and RESRAD-BUILD by calculating the dose from a unit activity on building surfaces ( $1 \text{ pCi/m}^2$ ) or in soil ( $1 \text{ pCi/gm}$ ) and then calculating a 25 mrem DCGL based on the results of the unit activity.

#### Soils:

Calculations (attachments 1, 2, and 3) were performed on 22 isotopes which are either known to be present in typical licensed activity mixes or are required to be evaluated for shipping purposes (10CFR61) but are not typically present and have half-lives greater than a half-year. These isotopes were: Ag110m, C14, Ce144, Co57, Co60, Cs134, Cs137, Fe55, H3, I129, Mn54, Ni59, Ni63, Sr90, Tc99, Zn65, Am241, Cm243, Pu238, Pu239, Pu241, and U234. Some of these isotopes (C14, I129, Tc99) are not currently found in the Oyster Creek waste streams (attachments 9, 10, 11, and 12). However, they are included because they are considered to be important dose contributors in the waste disposal context of 10CFR61 for waste classification if they were present.

All of the normal resident farmer scenarios present in the RESRAD model were used in the calculations. Several of the default RESRAD parameters were changed in order to improve the modeling of the backsite and are listed below:

- 1) The contaminated area was changed to approximate 700 acres (2.6E6 m<sup>2</sup>, default 10000)
- 2) The contaminated zone thickness was changed to 30 cm, which is more likely than the 2 m default (based on the supposition that soils would have been transported to the backsite by the truckload and spread out on the surface)
- 3) The length parallel to the aquifer flow was changed to 1000 m from the default of 100 m because of the actual size and shape of the backsite and the aquifer flow direction
- 4) The distribution coefficients (Kd) were changed for each isotope from the various RESRAD defaults. These were changed because data is available on Kds specifically for sandy soil types (reference 6, attachment 13) so these data were used.
- 5) The saturated zone hydraulic conductivity was changed from 100 to 4930 based on the tables in section E of the RESRAD manual (reference 7, attachment 14)
- 6) The 'b' parameter was changed to 4.38 from the default of 5.3 per reference 7.
- 7) The saturated zone effective porosity was changed to .3 from the default of .2 per reference 7.

The results of the RESRAD calculations are as follows (25 mrem each):

Isotope	DCGL (pCi/gm)	Isotope	DCGL (pCi/gm)
Ag110m	2.44	C14	0.92
Ce144	131	Co57	81.4
Co60	2.60	Cs134	4.20
Cs137	11.1	Fe55	5.64E4
H3	1380	I129	1.95
Mn54	8.15	Ni59	2.59E4
N63	9420	Sr90	12.0
Tc99	111	Zn65	7.55
Pu238	106	Pu239	96.1
Pu241	3200	U234	98.0
Am241	86.8	Cm243	47.4

The soils deposited on the firing range in 1990 and subsequently removed were known to contain low levels (less than 10% of the DCGLs) of Cs137 and Co60 at that time. Waste stream analyses done for radwaste shipping purposes were used to evaluate whether other isotopes would also be of interest based on possibility to be present and dose contribution. In order to assess this, the 1998 10CFR61 analysis (attachments 9 and 10), a waste mix from 1982 (attachments 11 and 12) decayed 20 years and the 1998 mix decayed by 20 years was used to evaluate the relative contribution from the common gamma emitting nuclides and the 'hard to detect' isotopes listed in 10CFR61.



The % abundance in the mix (or decayed mix) was divided by the DCGL to provide a DCGL weighted contribution from each isotope. This was adjusted to % contribution and then converted to the fraction of the 25 mrem limit. This yields the dose contribution from each isotope if it is assumed that each isotope is actually present in a mix at the abundances from the waste mix analysis so that the total dose is 25 mrem (attachment 8). This is NOT the actual dose calculation for the backsite but is a demonstration only of the relative importance to the dose assessment of each isotope if present at the ratios in the assumed mix.

For the 1998 mix, the Co60 was 85.2% of the dose (21.3 mrem), Cs137 was 7.3%(1.8 mrem), Ag110m was 4.7%(1.2 mrem), Mn54 was 1.8%(0.45 mrem), and all the remaining 18 isotopes evaluated totaled about 1%(0.24 mrem). For the 1998 mix decayed 20 years, which is intended to represent the current contamination conditions if the 1998 mix had been placed in the soil 20 years ago, the Co60 was 56.6% of the dose (14.2 mrem), Cs137 was 42.7%(10.7 mrem), and all the remaining 20 isotopes evaluated totaled less than 1%(0.18 mrem). For the 1982 mix decayed 20 years, which is intended to represent the current contamination conditions if the 1982 mix had been placed in the soil 20 years ago, the Co60 was 50.8% of the dose (12.7 mrem), Cs137 was 46.7%(11.7 mrem), and all the remaining 20 isotopes evaluated totaled less than 3%(0.60 mrem).

From this analysis it can be seen that the readily detectable gamma emitting isotopes completely dominate the dose assessment, even with the assumption that the isotopic mix in the contamination in the soil is consistent with the waste streams. Therefore, because of the negligible contributions from all of the other isotopes for which DCGLs were calculated they are not important to the dose assessment and can be neglected (e.g. 10CFR20.1204g) in the dose assessment and that dose assessment based only on gamma analysis (and specifically only Cs137 and Co60) will be within a very few percent of any assessment that would be done if additional difficult and costly analyses were done for the remaining isotopes listed above.

The soil samples and in-situ fixed point gamma spectra both demonstrate that the activity in the soils on the backsite is non-detectable for Cs137 and Co60 at concentrations well below the DCGLs. The detection limits for the 74 soil samples were 0.1 pCi/gm(4% of the DCGL) for Co60 and averaged 0.14 pCi/gm(1% of the DCGL) for Cs137. No plant related activity was detected in any of the spectra. One sample showed 0.11 pCi/gm of Cs137. This value is completely consistent with normal environmental concentrations typically detected in the REMP soil sampling (last conducted in 1994).

In each of the 21 areas scanned, a fixed point gamma spectrum was also collected. Detection limits for this techniques were substantially lower than those of the scanning system. Detection limits were about 0.2 pCi/gm for cobalt-60 and 0.4 pCi/gm for cesium-137. These detection limits are less than 10% of the concentration guidelines. No plant related activity was detected in any of the spectra.

The MDA for the mobile scanning measurements was variable due to the variation in naturally occurring nuclides. However, the MDA was as low as 0.8 pCi/gm cobalt-60 (30% of the newly calculated DCGLs listed above) and estimated to not exceed 3.1 pCi/gm (120%). Detection of the DCGLw is not required for MARSSIM class 3 scanning. In addition and as noted previously, the survey was designed based on the draft default DCGLs in the draft NUREG 1549 which were higher than those calculated here. The scan measurements all had MDAs below the DCGLs in use at the time of the measurements. Since this scanning technique is based on multiple gamma spectra, this technique would also identify other plant related isotopes other than cobalt-60 if present at similar detection limits. No detectable activity related to the plant was found using the scanning spectroscopy technique.

In summary, DCGLs were developed on an isotope unit activity basis for a mix of isotopes which could reasonably be postulated to be of interest based on historical waste stream sampling. Using these DCGLs and the isotopic ratios from those waste streams, it has been shown that Cs137 and Co60, even after long periods of decay and using mixes from earlier in the plant operational history, sufficiently dominate the dose assessment that the remaining isotopes can be eliminated from consideration. The sampling and scanning of the backsite conducted in July of 1998 was consistent with expectations in MARSSIM for non-impacted (the majority of the site) and class 3 impacted (the firing range parking lot) areas. That survey shows that there is no licensed radioactivity present on the backsite to detection limits at a small fraction of the DCGLs. Therefore, per 10CFR20.1402, the dose assessment of the backsite soils, using the resident intruder agriculture scenario with site specific soil and geometry factors in the RESRAD code is zero.

#### Building surfaces:

Calculations were performed on 22 isotopes which are either known to be present in typical licensed activity mixes or are required to be evaluated for shipping purposes (10CFR61) but are not present (attachments 9 and 10) and have half lives greater than one-half year. These isotopes were: Ag110m, C14, Ce144, Co57, Co60, Cs134, Cs137, Fe55, H3, I129, Mn54, Ni59, Ni63, Sr90, Tc99, Zn65, Am241, Cm243, Pu238, Pu239, Pu241, and U234. Some of these isotopes (C14, I129, Tc99) are not currently found in the Oyster Creek waste streams. However, they are included because they are considered to be important dose contributors in the context of 10CFR61 for waste classification if they were present.

The normal RESRAD-BUILD scenarios were used in the calculations (attachments 4, 5, and 6). The receptor and source construction is listed below:

A single source representing the floor of a 30 m by 50 m building was used. The area of the source and of the building was defined as 1500 m<sup>2</sup>. This is a highly conservative assumption, since those buildings would probably be segmented into separate areas, as they are now.

The room height was set to 3 meters to represent the typical building on the backsite. No sources were used on the walls or ceilings. No liquid spills or airborne events are credible or were identified in the Historical Site Assessment. For purposes of developing a credible scenario, it is assumed that some contamination of the floor surfaces could have occurred by gradual accumulation over the years of use from workers exiting the plant and then going into buildings on the backsite. It is supposed that some very-low level, undetectable with typical release monitors, activity could scrape off shoes and accumulate. Therefore, the room is modeled with contamination only on the floor. A single receptor is used, located at the center of the building. Since no wall sources are used, the center of the floor source should maximize the dose consequences.

The results of the RESRAD-BUILD calculations are as follows (25 mrem each)

Isotope	DCGL (dpm/100cm <sup>2</sup> )	Isotope	DCGL (dpm/100cm <sup>2</sup> )
Ag110m	12000	C14	1.8E7
Ce144	210000	Co57	310000
Co60	13000	Cs134	21000
Cs137	54000	Fe55	4.1E7
H3	5.6E8	I129	120000
Mn54	39000	Ni59	4.3E7
Ni63	1.8E7	Sr90	81000
Tc99	1.2E7	Zn65	58000
Pu238	350	Pu239	320
Pu241	17000	U234	1100
Am241	310	Cm243	460

Waste stream analyses done for radwaste shipping purposes were used to evaluate which isotopes would also be of interest based on possibility to be present and dose contribution. In order to assess this, the 1998 10CFR61 (attachments 9 and 10) and the 1998 mix decayed by 20 years was used to evaluate the relative contribution from the common gamma emitting nuclides and the 'hard to detect' isotopes listed in 10CFR61. Based upon the results from the soil analysis the 1982 mix was sufficiently similar to not be reevaluated for the building surfaces.

The percent abundance in the mix (or decayed mix) was divided by the DCGL to provide a DCGL weighted contribution from each isotope. A 'beta factor' is applied which is a gross estimate of the detectability of the radiation from the isotope by a typical beta sensitive detector. This result was adjusted to % contribution and then converted to the fraction of the 25 mrem limit. This fraction is then used to weight the individual isotope DCGLs. These are then summed to produce a weighted effective DCGL (attachment 7). This is NOT the actual dose calculation for the backsite buildings but is a demonstration only of the relative importance to the dose assessment of each isotope and an estimate of the gross beta surrogate DCGL.

The effective gross beta DCGL is calculated to be 16000 dpm/100cm<sup>2</sup> with no decay and 19000 dpm/100cm<sup>2</sup> with 5 years of decay applied to the mix. Additional decay continues to increase the effective gross beta DCGL. This is because the Co60 and Ag110m with the lowest individual DCGLs decay off faster than the Cs137, Sr90 etc which have higher DCGLs.

Alpha DCGLs are shown to be about one-fiftieth of the lowest beta DCGL. Isotopic ratios in typical waste mixes and observed isotopic ratios in the plant show that alpha activity never approaches this ratio. Typically, beta to alpha ratios exceed 2000. If waste mixes are decayed 20 years, the beta to alpha ratio still does not approach the ratio of the DCGLs. In addition, where the lowest ratios are observed in the plant (typically beta to alpha ratios of about 400) these are associated with old, isolated activity where the cobalt has decayed and the alpha has not, such as overhead contamination in partially abandoned areas of Old RadWaste. Thus, even long decay periods of decay do not change the beta to alpha ratios enough to make alpha contamination a limiting issue in surveys of building surfaces. Therefore, surveys which readily detect the beta DCGLs will assure that no alpha is present which would contribute to the dose assessment.

Seventeen floor/surface areas in 11 backsite buildings were surveyed in normally accessible areas using a position sensitive large area beta proportional counting system. These 17 areas totaled more than 11000 square feet and more than 400,000 individual measurements were collected on that area. The surface measurement system was capable of detecting substantially less than the gross beta DCGL surface contamination limit on a 100cm<sup>2</sup> basis. No plant related activity was found in these extensive measurements. One area with activity at less than the current gross beta DCGL shown above was easily detected that contained only naturally occurring potassium-40. The detection of this small spot of low activity clearly demonstrates the capabilities of the survey system.

In summary, DCGLs were developed on an isotope unit activity basis for a mix of isotopes which could reasonably be postulated to be of interest based on historical waste stream sampling. Using these DCGLs and the isotopic ratios from those waste streams, it has been shown that gross beta measurements, even after long periods of decay, sufficiently dominate the dose assessment that the remaining isotopes can be eliminated from consideration. The surface measurements of the backsite buildings conducted in July of 1998 was consistent with expectations in MARSSIM for non-impacted (none of the buildings are impacted) areas. That survey shows that there is no licensed radioactivity present on the backsite to detection limits at a fraction of the DCGLs. Therefore, per 10CFR20.1402, the dose assessment of the backsite soils, using the building occupancy scenarios with site specific geometry factors in the RESRAD-BUILD code is zero.

### **MARSSIM:**

The methodology in MARSSIM (reference 1) provides specific recommendations on surveys to be conducted for release of licensed areas / facilities. Inherent in that process is the development of a classification of the areas based on the history and potential contamination that might be present. In order to develop that classification, Historical Site Assessment (HSA) is conducted and scoping surveys may be performed in order to frame the decision.

As a part of the process leading to the eventual sale of the backsite property, GPU, in July of 1998, conducted a scoping survey of the backsite. Initial survey scope was designed to evaluate the classification of the backsite. Initially for purposes of the survey design the entire backsite was classified as a class 3 area. However, the HSA indicated that the actual class 3 area was likely limited to the firing range parking lot area. The survey was also designed to apply as a final survey if results allowed by including basic MARSSIM requirements.

Twenty survey areas on the backsite (not including the firing range parking lot) of about 240 square meters each were surveyed by 1) scanning gamma spectroscopy, fixed point in-situ gamma spectroscopy, and 3) a surface soil sample. Use of the MARSSIM sample number tools would suggest that 15 samples was sufficient for a final status survey for a class 3 area. In addition, scan areas are judgmental for class 3 and it is recommended that scan areas be biased to areas most likely to contain areas of activity (chapter 2.5.3). There is no specific requirement for percent scan coverage for class 3 areas.

The firing range parking lot, which the HSA identified as the most likely to be impacted was surveyed by 1) scanning gamma spectroscopy of 240 square meters (about 25%), fixed point in-situ gamma spectroscopy, and 3) 52 surface soil samples. Use of the MARSSIM sample number tools would suggest that 15 samples was sufficient for a final status survey for a class 3 area. In addition, scan areas are judgmental for class 3 and it is recommended that scan areas be biased to areas most likely to contain areas of activity (chapter 2.5.3). There is no specific requirement for percent scan coverage for class 3 areas.

Detection limits for the surface scanning were about equal to the DCGL calculated above. MARSSIM suggests that meeting the DCGLw for scans is not required but any detected activity should be investigated. Detection limits for the in-situ gamma spectroscopy were well below the DCGLs. Detection limits for the floor scanning was also well below the DCGLs. Therefore, the detection capability of the survey techniques, the number of samples, the scanned area, and the scan locations for both the firing range parking lot and the remainder of the backsite are fully consistent with recommendations in MARSSIM.

#### **HSA:**

The HSA was conducted predominantly before the conduct of the survey. Collection of HSA related information continued after the conduct of the survey as well. Interviews with employees, review of employee records and other data searches, a review of uses of the backsite, a review of the licensing history of the backsite, and a physical inspection of the site were used to assess the possible condition of the backsite with respect to licensed radioactive material being on the backsite.

The HSA identified that small sealed sources were used in some buildings as training aids, that sand blasting of 'free released' equipment had been performed, and that several truckloads of soil from the Oyster Creek site had been temporarily placed on the backsite.

These locations were therefore specifically targeted in both the building and the land surveys.

#### **References:**

- 1) NUREG 1575 "MARSSIM"
- 2) 2870-PLN-4520.02 "Radiological Scoping Survey of the Forked River Site"
- 3) NUREG 1549 summer 1998 draft
- 4) "Forked River Site Scoping Survey Final Report"
- 5) "Radiological Scoping Survey of the Forked River Site Soil Sampling 1998"
- 6) "Default Soil Solid/Liquid Partition Coefficients, Kds, For Four Major Soil Types: A Compendium", Sheppard, M.I. and Thibault, D.H. Health Physics V59No.4
- 7) "Manual for Implementing Residual Radioactive Material Guidelines Using RESRAD, Version 5.0 – working draft – ANL/EAD/LD-2 Yu, C. et. al.
- 8) "RESRAD-BUILD: Acomputer model for Analyzing the Radiological Doses Resulting from the Remediation and Occupancy of Buildings Contaminated with Radioactive Material" Nov. 1994, ANL/EAD/LD-3 Yu, C. et. al.

**Attachments:**

- 1) RESRAD output report file: FRFP.RAD – soil pathways dose calculations for the fission products in the selected mix
- 2) RESRAD output report file: FRUPU.RAD – soil pathways dose calculations for the Uranium and Plutoniums in the selected mix
- 3) RESRAD output report file: FRAMCM.RAD – soil pathways dose calculations for Americium and Curium fission products in the selected mix
- 4) RESRAD-BUILD output report file: FRROOM1A.INP – building dose calculations for a portion of the fission products in the mix
- 5) RESRAD-BUILD output report file: FRROOM1.INP – building dose calculations for the remainder of the fission products in the mix
- 6) RESRAD-BUILD output report file: FRROOM1P.INP – building dose calculations for the transuranics in the mix
- 7) Spreadsheet of RESRAD-BUILD results showing evaluation of gross beta DCGL, alpha DCGLs and decay adjustment of the beta DCGLs. Number and formula views.
- 8) Spreadsheet showing relative contribution to total dose from the isotopes in the mix and effect of decay adjustment. Numerical and formula views.
- 9) 1998 filter sludge 10CFR61 analysis results
- 10) 1998 resin 10CFR61 analysis results
- 11) 1982 filter sludge waste mix
- 12) 1982 concentrates waste mix
- 13) pages from reference 6
- 14) pages from reference 7

Table of Contents

Attachment 1  
RESRAD output for  
soil doses - Fission Products

Part I: Mixture Sums and Single Radionuclide Guidelines

Conversion Factor (and Related) Parameter Summary ...	2
Element-Specific Parameter Summary .....	5
Summary of Pathway Selections .....	11
Contaminated Zone and Total Dose Summary .....	12
Total Dose Components	
Time = 0.000E+00 .....	13
Time = 1.000E+00 .....	15
Time = 3.000E-00 .....	17
Time = 1.000E+01 .....	19
Time = 3.000E+01 .....	21
Time = 1.000E+02 .....	23
Time = 3.000E+02 .....	25
Time = 1.000E+03 .....	27
Case/Source Ratios Summed Over All Pathways .....	29
Single Radionuclide Soil Guidelines .....	30
Dose Per Nuclide Summed Over All Pathways .....	31
Soil Concentration Per Nuclide .....	32



Dose Conversion Factor (and Related) Parameter Summary  
 File: DOSFAC.BIN

Parameter	Current Value	Default	Parameter Name
Dose conversion factors for inhalation, mrem pCi:			
Ag-110m-D	3.030E-05	3.030E-05	DCF2(1)
C-14	2.090E-06	2.090E-06	DCF2(2)
Ce-144+D	3.740E-04	3.740E-04	DCF2(3)
Co-57	9.070E-06	9.070E-06	DCF2(4)
Co-60	2.190E-04	2.190E-04	DCF2(5)
Cs-134	4.630E-05	4.630E-05	DCF2(6)
Cs-137+D	3.190E-05	3.190E-05	DCF2(7)
Fe-55	2.690E-06	2.690E-06	DCF2(8)
H-3	6.400E-03	6.400E-03	DCF2(9)
I-129	1.740E-04	1.740E-04	DCF2(10)
Mn-54	6.700E-06	6.700E-06	DCF2(11)
Ni-59	2.700E-06	2.700E-06	DCF2(12)
Ni-63	6.290E-06	6.290E-06	DCF2(13)
Sr-90+D	1.310E-03	1.310E-03	DCF2(14)
Tc-99	3.330E-06	3.330E-06	DCF2(15)
Zn-65	2.040E-05	2.040E-05	DCF2(16)
Dose conversion factors for ingestion, mrem pCi:			
Ag-110m-D	1.080E-05	1.080E-05	DCF3(1)
C-14	2.090E-06	2.090E-06	DCF3(2)
Ce-144+D	2.110E-05	2.110E-05	DCF3(3)
Co-57	1.180E-06	1.180E-06	DCF3(4)
Co-60	2.690E-05	2.690E-05	DCF3(5)
Cs-134	7.330E-05	7.330E-05	DCF3(6)
Cs-137+D	5.000E-05	5.000E-05	DCF3(7)
Fe-55	6.070E-07	6.070E-07	DCF3(8)
H-3	6.400E-03	6.400E-03	DCF3(9)
I-129	2.760E-04	2.760E-04	DCF3(10)
Mn-54	2.770E-06	2.770E-06	DCF3(11)
Ni-59	2.100E-07	2.100E-07	DCF3(12)
Ni-63	5.770E-07	5.770E-07	DCF3(13)
Sr-90+D	1.530E-04	1.530E-04	DCF3(14)
Tc-99	1.460E-06	1.460E-06	DCF3(15)
Zn-65	1.440E-05	1.440E-05	DCF3(16)
Food transfer factors:			
Ag-110m+D, plant/soil concentration ratio, dimensionless	1.500E-01	1.500E-01	RTF(1,1)
Ag-110m+D, beef/livestock-intake ratio, (pCi/kg)/(pCi/d)	3.000E-03	3.000E-03	RTF(1,2)
Ag-110m+D, milk/livestock-intake ratio, (pCi/L)/(pCi/d)	2.500E-02	2.500E-02	RTF(1,3)
C-14, plant/soil concentration ratio, dimensionless	5.500E+00	5.500E+00	RTF(2,1)
C-14, beef/livestock-intake ratio, (pCi/kg)/(pCi/d)	3.100E-02	3.100E-02	RTF(2,2)
C-14, milk/livestock-intake ratio, (pCi/L)/(pCi/d)	1.200E-02	1.200E-02	RTF(2,3)
Ce-144+D, plant/soil concentration ratio, dimensionless	2.000E-03	2.000E-03	RTF(3,1)
Ce-144+D, beef/livestock-intake ratio, (pCi/kg)/(pCi/d)	2.000E-05	2.000E-05	RTF(3,2)
Ce-144+D, milk/livestock-intake ratio, (pCi/L)/(pCi/d)	3.000E-05	3.000E-05	RTF(3,3)

Dose Conversion Factor (and Related) Parameter Summary (continued)  
 File: DCSFAC.BIN

	Parameter	Current Value	Default	Parameter Name
-34	Co-57 , plant/soil concentration ratio, dimensionless	3.000E-02	3.000E-02	RTF( 4,1)
-34	Co-57 , beef/livestock-intake ratio, (pCi/kg)/(pCi/d)	2.000E-02	2.000E-02	RTF( 4,2)
-34	Co-57 , milk/livestock-intake ratio, (pCi/L)/(pCi/d)	2.000E-03	2.000E-03	RTF( 4,3)
-34				
-34	Co-60 , plant/soil concentration ratio, dimensionless	3.000E-02	3.000E-02	RTF( 5,1)
-34	Co-60 , beef/livestock-intake ratio, (pCi/kg)/(pCi/d)	2.000E-02	2.000E-02	RTF( 5,2)
-34	Co-60 , milk/livestock-intake ratio, (pCi/L)/(pCi/d)	2.000E-03	2.000E-03	RTF( 5,3)
-34				
-34	Cs-134 , plant/soil concentration ratio, dimensionless	4.000E-02	4.000E-02	RTF( 6,1)
-34	Cs-134 , beef/livestock-intake ratio, (pCi/kg)/(pCi/d)	3.000E-02	3.000E-02	RTF( 6,2)
-34	Cs-134 , milk/livestock-intake ratio, (pCi/L)/(pCi/d)	3.000E-03	3.000E-03	RTF( 6,3)
-34				
-34	Cs-137+D , plant/soil concentration ratio, dimensionless	4.000E-02	4.000E-02	RTF( 7,1)
-34	Cs-137-D , beef/livestock-intake ratio, (pCi/kg)/(pCi/d)	3.000E-02	3.000E-02	RTF( 7,2)
-34	Cs-137-D , milk/livestock-intake ratio, (pCi/L)/(pCi/d)	3.000E-03	3.000E-03	RTF( 7,3)
-34				
-34	Fe-55 , plant/soil concentration ratio, dimensionless	1.000E-03	1.000E-03	RTF( 8,1)
-34	Fe-55 , beef/livestock-intake ratio, (pCi/kg)/(pCi/d)	2.000E-02	2.000E-02	RTF( 8,2)
-34	Fe-55 , milk/livestock-intake ratio, (pCi/L)/(pCi/d)	3.000E-04	3.000E-04	RTF( 8,3)
-34				
-34	H-3 , plant/soil concentration ratio, dimensionless	4.300E+00	4.300E+00	RTF( 9,1)
-34	H-3 , beef/livestock-intake ratio, (pCi/kg)/(pCi/d)	1.200E-02	1.200E-02	RTF( 9,2)
-34	H-3 , milk/livestock-intake ratio, (pCi/L)/(pCi/d)	1.000E-02	1.000E-02	RTF( 9,3)
-34				
-34	I-129 , plant/soil concentration ratio, dimensionless	2.000E-02	2.000E-02	RTF(10,1)
-34	I-129 , beef/livestock-intake ratio, (pCi/kg)/(pCi/d)	7.000E-03	7.000E-03	RTF(10,2)
-34	I-129 , milk/livestock-intake ratio, (pCi/L)/(pCi/d)	1.000E-02	1.000E-02	RTF(10,3)
-34				
-34	Mn-54 , plant/soil concentration ratio, dimensionless	3.000E-01	3.000E-01	RTF(11,1)
-34	Mn-54 , beef/livestock-intake ratio, (pCi/kg)/(pCi/d)	5.000E-04	5.000E-04	RTF(11,2)
-34	Mn-54 , milk/livestock-intake ratio, (pCi/L)/(pCi/d)	3.000E-04	3.000E-04	RTF(11,3)
-34				
-34	Ni-59 , plant/soil concentration ratio, dimensionless	5.000E-02	5.000E-02	RTF(12,1)
-34	Ni-59 , beef/livestock-intake ratio, (pCi/kg)/(pCi/d)	5.000E-03	5.000E-03	RTF(12,2)
-34	Ni-59 , milk/livestock-intake ratio, (pCi/L)/(pCi/d)	2.000E-02	2.000E-02	RTF(12,3)
-34				
-34	Ni-63 , plant/soil concentration ratio, dimensionless	5.000E-02	5.000E-02	RTF(13,1)
-34	Ni-63 , beef/livestock-intake ratio, (pCi/kg)/(pCi/d)	5.000E-03	5.000E-03	RTF(13,2)
-34	Ni-63 , milk/livestock-intake ratio, (pCi/L)/(pCi/d)	2.000E-02	2.000E-02	RTF(13,3)
-34				
-34	Sr-90+D , plant/soil concentration ratio, dimensionless	3.000E-01	3.000E-01	RTF(14,1)
-34	Sr-90+D , beef/livestock-intake ratio, (pCi/kg)/(pCi/d)	8.000E-03	8.000E-03	RTF(14,2)
-34	Sr-90+D , milk/livestock-intake ratio, (pCi/L)/(pCi/d)	2.000E-03	2.000E-03	RTF(14,3)
-34				
-34	Tc-99 , plant/soil concentration ratio, dimensionless	5.000E-00	5.000E-00	RTF(15,1)
-34	Tc-99 , beef/livestock-intake ratio, (pCi/kg)/(pCi/d)	1.000E-04	1.000E-04	RTF(15,2)
-34	Tc-99 , milk/livestock-intake ratio, (pCi/L)/(pCi/d)	1.000E-03	1.000E-03	RTF(15,3)
-34				
-34	Zn-65 , plant/soil concentration ratio, dimensionless	4.000E-01	4.000E-01	RTF(16,1)
-34	Zn-65 , beef/livestock-intake ratio, (pCi/kg)/(pCi/d)	1.000E-01	1.000E-01	RTF(16,2)
-34	Zn-65 , milk/livestock-intake ratio, (pCi/L)/(pCi/d)	1.000E-02	1.000E-02	RTF(16,3)

Dose Conversion Factor (and Related) Parameter Summary (continued)  
 File: DOSFAC.BIN

NO	Parameter	Current Value	Default	Parameter Name
-5	Bioaccumulation factors, fresh water, L/kg:			
-5	Ag-110m+D, fish	5.000E+00	5.000E+00	BIOFAC( 1,1)
-5	Ag-110m+D, crustacea and mollusks	7.700E-02	7.700E-02	BIOFAC( 1,2)
-5				
-5	C-14, fish	5.000E-04	5.000E+04	BIOFAC( 2,1)
-5	C-14, crustacea and mollusks	9.100E-03	9.100E-03	BIOFAC( 2,2)
-5				
-5	Ce-144+D, fish	3.000E-01	3.000E-01	BIOFAC( 3,1)
-5	Ce-144+D, crustacea and mollusks	1.000E-03	1.000E-03	BIOFAC( 3,2)
-5				
-5	Co-57, fish	3.000E+02	3.000E+02	BIOFAC( 4,1)
-5	Co-57, crustacea and mollusks	2.000E+02	2.000E-02	BIOFAC( 4,2)
-5				
-5	Co-60, fish	3.000E-02	3.000E-02	BIOFAC( 5,1)
-5	Co-60, crustacea and mollusks	2.000E-02	2.000E-02	BIOFAC( 5,2)
-5				
-5	Cs-134, fish	2.000E-03	2.000E-03	BIOFAC( 6,1)
-5	Cs-134, crustacea and mollusks	1.000E-02	1.000E-02	BIOFAC( 6,2)
-5				
-5	Cs-137+D, fish	2.000E-03	2.000E-03	BIOFAC( 7,1)
-5	Cs-137+D, crustacea and mollusks	1.000E-02	1.000E-02	BIOFAC( 7,2)
-5				
-5	Fe-55, fish	2.000E+02	2.000E+02	BIOFAC( 8,1)
-5	Fe-55, crustacea and mollusks	3.200E-03	3.200E-03	BIOFAC( 8,2)
-5				
-5	H-3, fish	1.000E-00	1.000E-00	BIOFAC( 9,1)
-5	H-3, crustacea and mollusks	1.000E-00	1.000E-00	BIOFAC( 9,2)
-5				
-5	I-129, fish	4.000E-01	4.000E-01	BIOFAC(10,1)
-5	I-129, crustacea and mollusks	5.000E+00	5.000E+00	BIOFAC(10,2)
-5				
-5	Mn-54, fish	4.000E-02	4.000E-02	BIOFAC(11,1)
-5	Mn-54, crustacea and mollusks	9.000E+04	9.000E+04	BIOFAC(11,2)
-5				
-5	Ni-59, fish	1.000E+02	1.000E+02	BIOFAC(12,1)
-5	Ni-59, crustacea and mollusks	1.000E+02	1.000E+02	BIOFAC(12,2)
-5				
-5	Ni-63, fish	1.000E-02	1.000E-02	BIOFAC(13,1)
-5	Ni-63, crustacea and mollusks	1.000E-02	1.000E-02	BIOFAC(13,2)
-5				
-5	Sr-90+D, fish	6.000E-01	6.000E-01	BIOFAC(14,1)
-5	Sr-90+D, crustacea and mollusks	1.000E+02	1.000E+02	BIOFAC(14,2)
-5				
-5	Tc-99, fish	2.000E+01	2.000E-01	BIOFAC(15,1)
-5	Tc-99, crustacea and mollusks	5.000E+00	5.000E+00	BIOFAC(15,2)
-5				
-5	Zn-65, fish	1.000E+03	1.000E+03	BIOFAC(16,1)
-5	Zn-65, crustacea and mollusks	1.000E+04	1.000E-04	BIOFAC(16,2)

Site-Specific Parameter Summary

nu	Parameter	User Input	Default	Used by RESRAD (if different from user input)	Parameter Name
011	Area of contaminated zone (m**2)	1.500E+06	1.000E+04	---	AREA
011	Thickness of contaminated zone (m)	3.000E+01	2.000E+00	---	THICKO
011	Length parallel to aquifer flow (m)	1.000E+03	1.000E+02	---	LOEPA4
011	Basic radiation dose limit (mrem/yr)	2.500E+01	3.000E+01	---	BROD
011	Time since placement of material (yr)	0.000E+00	0.000E+00	---	TI
011	Times for calculations (yr)	1.000E+00	1.000E+00	---	T( 2)
011	Times for calculations (yr)	3.000E+00	3.000E+00	---	T( 3)
011	Times for calculations (yr)	1.000E+01	1.000E+01	---	T( 4)
011	Times for calculations (yr)	3.000E+01	3.000E+01	---	T( 5)
011	Times for calculations (yr)	1.000E+02	1.000E+02	---	T( 6)
011	Times for calculations (yr)	3.000E+02	3.000E+02	---	T( 7)
011	Times for calculations (yr)	1.000E+03	1.000E+03	---	T( 8)
011	Times for calculations (yr)	not used	0.000E+00	---	T( 9)
011	Times for calculations (yr)	not used	0.000E+00	---	T(10)
012	Initial principal radionuclide (pCi/g): Ag-110m	1.000E+00	0.000E+00	---	SI( 1)
012	Initial principal radionuclide (pCi/g): C-14	1.000E+00	0.000E+00	---	SI( 2)
012	Initial principal radionuclide (pCi/g): Ce-144	1.000E+00	0.000E+00	---	SI( 3)
012	Initial principal radionuclide (pCi/g): Co-57	1.000E+00	0.000E+00	---	SI( 4)
012	Initial principal radionuclide (pCi/g): Co-60	1.000E+00	0.000E+00	---	SI( 5)
012	Initial principal radionuclide (pCi/g): Cs-134	1.000E+00	0.000E+00	---	SI( 6)
012	Initial principal radionuclide (pCi/g): Cs-137	1.000E+00	0.000E+00	---	SI( 7)
012	Initial principal radionuclide (pCi/g): Fe-55	1.000E+00	0.000E+00	---	SI( 8)
012	Initial principal radionuclide (pCi/g): H-3	1.000E+00	0.000E+00	---	SI( 9)
012	Initial principal radionuclide (pCi/g): I-129	1.000E+00	0.000E+00	---	SI(10)
012	Initial principal radionuclide (pCi/g): Mn-54	1.000E+00	0.000E+00	---	SI(11)
012	Initial principal radionuclide (pCi/g): Ni-59	1.000E+00	0.000E+00	---	SI(12)
012	Initial principal radionuclide (pCi/g): Ni-63	1.000E+00	0.000E+00	---	SI(13)
012	Initial principal radionuclide (pCi/g): Sr-90	1.000E+00	0.000E+00	---	SI(14)
012	Initial principal radionuclide (pCi/g): Tc-99	1.000E+00	0.000E+00	---	SI(15)
012	Initial principal radionuclide (pCi/g): Zn-65	1.000E+00	0.000E+00	---	SI(16)
012	Concentration in groundwater (pCi/L): Ag-110m	not used	0.000E+00	---	WI( 1)
012	Concentration in groundwater (pCi/L): C-14	not used	0.000E+00	---	WI( 2)
012	Concentration in groundwater (pCi/L): Ce-144	not used	0.000E+00	---	WI( 3)
012	Concentration in groundwater (pCi/L): Co-57	not used	0.000E+00	---	WI( 4)
012	Concentration in groundwater (pCi/L): Co-60	not used	0.000E+00	---	WI( 5)
012	Concentration in groundwater (pCi/L): Co-60	not used	0.000E+00	---	WI( 6)
012	Concentration in groundwater (pCi/L): Cs-134	not used	0.000E+00	---	WI( 7)
012	Concentration in groundwater (pCi/L): Cs-137	not used	0.000E+00	---	WI( 8)
012	Concentration in groundwater (pCi/L): Fe-55	not used	0.000E+00	---	WI( 9)
012	Concentration in groundwater (pCi/L): H-3	not used	0.000E+00	---	WI(10)
012	Concentration in groundwater (pCi/L): I-129	not used	0.000E+00	---	WI(11)
012	Concentration in groundwater (pCi/L): Mn-54	not used	0.000E+00	---	WI(12)
012	Concentration in groundwater (pCi/L): Ni-59	not used	0.000E+00	---	WI(13)
012	Concentration in groundwater (pCi/L): Ni-63	not used	0.000E+00	---	WI(14)
012	Concentration in groundwater (pCi/L): Sr-90	not used	0.000E+00	---	WI(15)
012	Concentration in groundwater (pCi/L): Tc-99	not used	0.000E+00	---	WI(16)
012	Concentration in groundwater (pCi/L): Zn-65	not used	0.000E+00	---	WI(16)
013	Cover depth (m)	0.000E+00	0.000E+00	---	COVERD
013	Density of cover material (g/cm**3)	not used	1.500E+00	---	DENSCV
013	Cover depth erosion rate (m/yr)	not used	1.000E-03	---	VCV

Site-Specific Parameter Summary (continued)

NO	Parameter	User Input	Default	Used by RESRAD (If different from user input)	Parameter Name
013	Density of contaminated zone (g/cm**3)	1.500E+00	1.500E+00	---	DENSCZ
013	Contaminated zone erosion rate (m/yr)	1.000E-03	1.000E-03	---	VCZ
013	Contaminated zone total porosity	4.000E-01	4.000E-01	---	TPCZ
013	Contaminated zone effective porosity	2.000E-01	2.000E-01	---	EPCZ
013	Contaminated zone hydraulic conductivity (m/yr)	1.000E-01	1.000E+01	---	HCCZ
013	Contaminated zone b parameter	5.300E+00	5.300E+00	---	BCZ
013	Average annual wind speed (m/sec)	2.000E+00	2.000E+00	---	WIND
013	Humidity in air (g/m**3)	8.000E+00	8.000E+00	---	HUMID
013	Evapotranspiration coefficient	5.000E-01	5.000E-01	---	EMAPCF
013	Precipitation (m/yr)	1.000E+00	1.000E+00	---	PRECIP
013	Irrigation (m/yr)	2.000E-01	2.000E-01	---	PI
013	Irrigation mode	overhead	overhead	---	IDITCH
013	Runoff coefficient	2.000E-01	2.000E-01	---	RUNOFF
013	Watershed area for nearby stream or pond (m**2)	1.000E+06	1.000E+06	---	WAREA
013	Accuracy for water/soil computations	1.000E-03	1.000E-03	---	ACC
014	Density of saturated zone (g/cm**3)	1.500E+00	1.500E+00	---	DENSAQ
014	Saturated zone total porosity	4.000E-01	4.000E-01	---	TPSE
014	Saturated zone effective porosity	3.000E-01	2.000E-01	---	EPSE
014	Saturated zone hydraulic conductivity (m/yr)	4.930E+03	1.000E+02	---	HCSZ
014	Saturated zone hydraulic gradient	2.000E-02	2.000E-02	---	HGWT
014	Saturated zone b parameter	4.380E-00	5.300E+00	---	BSZ
014	Water table drop rate (m/yr)	1.000E-03	1.000E-03	---	DWT
014	Well pump intake depth (m below water table)	1.000E+01	1.000E+01	---	DWIBWT
014	Model: Nondispersion (ND) or Mass-Balance (MB)	ND	ND	---	MODEL
014	Well pumping rate (m**3/yr)	2.500E+02	2.500E+02	---	QW
015	Number of unsaturated zone strata	1	1	---	NS
015	Unsat. zone 1, thickness (m)	4.600E+00	4.000E+00	---	H(1)
015	Unsat. zone 1, soil density (g/cm**3)	1.500E+00	1.500E+00	---	DENSUZ(1)
015	Unsat. zone 1, total porosity	4.000E-01	4.000E-01	---	TPUZ(1)
015	Unsat. zone 1, effective porosity	2.000E-01	2.000E-01	---	EPUZ(1)
015	Unsat. zone 1, soil-specific b parameter	5.300E+00	5.300E+00	---	BUZ(1)
015	Unsat. zone 1, hydraulic conductivity (m/yr)	1.000E+01	1.000E+01	---	HCUZ(1)
016	Distribution coefficients for Ag-110m				
016	Contaminated zone (cm**3/g)	9.000E+01	0.000E+00	---	DCNUCC( 1)
016	Unsaturated zone 1 (cm**3/g)	9.000E+01	0.000E+00	---	DCNUCU( 1,1)
016	Saturated zone (cm**3/g)	9.000E+01	0.000E+00	---	DCNUCS( 1)
016	Leach rate (/yr)	0.000E+00	0.000E+00	1.232E-02	ALEACH( 1)
016	Solubility constant	0.000E+00	0.000E+00	not used	SOLUBK( 1)
016	Distribution coefficients for C-14				
016	Contaminated zone (cm**3/g)	5.000E+00	0.000E+00	---	DCNUCC( 2)
016	Unsaturated zone 1 (cm**3/g)	5.000E+00	0.000E+00	---	DCNUCU( 2,1)
016	Saturated zone (cm**3/g)	5.000E+00	0.000E+00	---	DCNUCS( 2)
016	Leach rate (/yr)	0.000E+00	0.000E+00	2.131E-01	ALEACH( 2)
016	Solubility constant	0.000E+00	0.000E+00	not used	SOLUBK( 2)

Site-Specific Parameter Summary (continued)

NO	Parameter	User Input	Default	Used by RESRAD if different from user input	Parameter Name
016	Distribution coefficients for Ce-144				
016	Contaminated zone (cm**3/g)	5.000E+02	1.000E+03	---	DCNUCC( 3,)
016	Unsaturated zone 1 (cm**3/g)	5.000E+02	1.000E+03	---	DCNUCU( 3,1)
016	Saturated zone (cm**3/g)	5.000E+02	1.000E+03	---	DCNUCS( 3,)
016	Leach rate (/yr)	0.000E+00	0.000E+00	2.221E-03	ALEACH( 3)
016	Solubility constant	0.000E+00	0.000E+00	not used	SOLUBK( 3)
016	Distribution coefficients for Co-57				
016	Contaminated zone (cm**3/g)	6.000E+01	1.000E+03	---	DCNUCC( 4,)
016	Unsaturated zone 1 (cm**3/g)	6.000E+01	1.000E+03	---	DCNUCU( 4,1)
016	Saturated zone (cm**3/g)	6.000E+01	1.000E+03	---	DCNUCS( 4,)
016	Leach rate (/yr)	0.000E+00	0.000E+00	1.645E-02	ALEACH( 4)
016	Solubility constant	0.000E+00	0.000E+00	not used	SOLUBK( 4)
016	Distribution coefficients for Co-60				
016	Contaminated zone (cm**3/g)	6.000E+01	1.000E+03	---	DCNUCC( 5,)
016	Unsaturated zone 1 (cm**3/g)	6.000E+01	1.000E+03	---	DCNUCU( 5,1)
016	Saturated zone (cm**3/g)	6.000E+01	1.000E+03	---	DCNUCS( 5,)
016	Leach rate (/yr)	0.000E+00	0.000E+00	1.645E-02	ALEACH( 5)
016	Solubility constant	0.000E+00	0.000E+00	not used	SOLUBK( 5)
016	Distribution coefficients for Cs-134				
016	Contaminated zone (cm**3/g)	2.800E+02	1.000E+03	---	DCNUCC( 6,)
016	Unsaturated zone 1 (cm**3/g)	2.800E+02	1.000E+03	---	DCNUCU( 6,1)
016	Saturated zone (cm**3/g)	2.800E+02	1.000E+03	---	DCNUCS( 6,)
016	Leach rate (/yr)	0.000E+00	0.000E+00	3.965E-03	ALEACH( 6)
016	Solubility constant	0.000E+00	0.000E+00	not used	SOLUBK( 6)
016	Distribution coefficients for Cs-137				
016	Contaminated zone (cm**3/g)	2.800E+02	1.000E+03	---	DCNUCC( 7,)
016	Unsaturated zone 1 (cm**3/g)	2.800E+02	1.000E+03	---	DCNUCU( 7,1)
016	Saturated zone (cm**3/g)	2.800E+02	1.000E+03	---	DCNUCS( 7,)
016	Leach rate (/yr)	0.000E+00	0.000E+00	3.965E-03	ALEACH( 7)
016	Solubility constant	0.000E+00	0.000E+00	not used	SOLUBK( 7)
016	Distribution coefficients for Fe-55				
016	Contaminated zone (cm**3/g)	2.200E+02	1.000E+03	---	DCNUCC( 8,)
016	Unsaturated zone 1 (cm**3/g)	2.200E+02	1.000E+03	---	DCNUCU( 8,1)
016	Saturated zone (cm**3/g)	2.200E+02	1.000E+03	---	DCNUCS( 8,)
016	Leach rate (/yr)	0.000E+00	0.000E+00	5.046E-03	ALEACH( 8)
016	Solubility constant	0.000E+00	0.030E+00	not used	SOLUBK( 8)
016	Distribution coefficients for H-3				
016	Contaminated zone (cm**3/g)	6.000E-02	0.000E+00	---	DCNUCC( 9,)
016	Unsaturated zone 1 (cm**3/g)	6.000E-02	0.000E+00	---	DCNUCU( 9,1)
016	Saturated zone (cm**3/g)	6.000E-02	0.000E+00	---	DCNUCS( 9,)
016	Leach rate (/yr)	0.000E+00	0.000E+00	4.056E-00	ALEACH( 9)
016	Solubility constant	0.000E+00	0.000E+00	not used	SOLUBK( 9)

Site-Specific Parameter Summary (continued)

ID	Parameter	User Input	Default	Used by RESRAD (if different from user input)	Parameter Name
016	Distribution coefficients for I-129				
016	Contaminated zone (cm**3/g)	1.000E+00	1.000E-01	---	DCNUCC(10)
016	Unsaturated zone 1 (cm**3/g)	1.000E+00	1.000E-01	---	DCNUCC(10,1)
016	Saturated zone (cm**3/g)	1.000E+00	1.000E-01	---	DCNUCC(10)
016	Leach rate (/yr)	0.000E+00	0.000E+00	9.153E-01	ALEACH(10)
016	Solubility constant	0.000E+00	0.000E+00	not used	SOLUBK(10)
016	Distribution coefficients for Mn-54				
016	Contaminated zone (cm**3/g)	5.000E+01	2.000E+02	---	DCNUCC(11)
016	Unsaturated zone 1 (cm**3/g)	5.000E+01	2.000E+02	---	DCNUCC(11,1)
016	Saturated zone (cm**3/g)	5.000E+01	2.000E+02	---	DCNUCC(11)
016	Leach rate (/yr)	0.000E+00	0.000E+00	2.213E-02	ALEACH(11)
016	Solubility constant	0.000E+00	0.000E+00	not used	SOLUBK(11)
016	Distribution coefficients for Ni-59				
016	Contaminated zone (cm**3/g)	4.000E+02	1.000E+03	---	DCNUCC(12)
016	Unsaturated zone 1 (cm**3/g)	4.000E+02	1.000E+03	---	DCNUCC(12,1)
016	Saturated zone (cm**3/g)	4.000E+02	1.000E+03	---	DCNUCC(12)
016	Leach rate (/yr)	0.000E+00	0.000E+00	2.776E-03	ALEACH(12)
016	Solubility constant	0.000E+00	0.000E+00	not used	SOLUBK(12)
016	Distribution coefficients for Ni-63				
016	Contaminated zone (cm**3/g)	4.000E+02	1.000E+03	---	DCNUCC(13)
016	Unsaturated zone 1 (cm**3/g)	4.000E+02	1.000E+03	---	DCNUCC(13,1)
016	Saturated zone (cm**3/g)	4.000E+02	1.000E+03	---	DCNUCC(13)
016	Leach rate (/yr)	0.000E+00	0.000E+00	2.776E-03	ALEACH(13)
016	Solubility constant	0.000E+00	0.000E+00	not used	SOLUBK(13)
016	Distribution coefficients for Sr-90				
016	Contaminated zone (cm**3/g)	1.500E+01	3.000E+01	---	DCNUCC(14)
016	Unsaturated zone 1 (cm**3/g)	1.500E+01	3.000E+01	---	DCNUCC(14,1)
016	Saturated zone (cm**3/g)	1.500E+01	3.000E+01	---	DCNUCC(14)
016	Leach rate (/yr)	0.000E+00	0.000E+00	7.303E-02	ALEACH(14)
016	Solubility constant	0.000E+00	0.000E+00	not used	SOLUBK(14)
016	Distribution coefficients for Tc-99				
016	Contaminated zone (cm**3/g)	1.000E-01	0.000E+00	---	DCNUCC(15)
016	Unsaturated zone 1 (cm**3/g)	1.000E-01	0.000E+00	---	DCNUCC(15,1)
016	Saturated zone (cm**3/g)	1.000E-01	0.000E+00	---	DCNUCC(15)
016	Leach rate (/yr)	0.000E+00	0.000E+00	3.539E-00	ALEACH(15)
016	Solubility constant	0.000E+00	0.000E+00	not used	SOLUBK(15)
016	Distribution coefficients for Zn-65				
016	Contaminated zone (cm**3/g)	2.000E+02	0.000E+00	---	DCNUCC(16)
016	Unsaturated zone 1 (cm**3/g)	2.000E+02	0.000E+00	---	DCNUCC(16,1)
016	Saturated zone (cm**3/g)	2.000E+02	0.000E+00	---	DCNUCC(16)
016	Leach rate (/yr)	0.000E+00	0.000E+00	5.550E-03	ALEACH(16)
016	Solubility constant	0.000E+00	0.000E+00	not used	SOLUBK(16)
017	Inhalation rate (m**3/yr)	8.400E+03	8.400E+03	---	INHALR
017	Mass loading for inhalation (g/m**3)	1.000E-04	1.000E-04	---	MLINH

## Site-Specific Parameter Summary (continued)

and	Parameter	User Input	Default	Used by RESRAD if different from user input	Parameter Name
R017	Exposure duration	3.000E-01	3.000E-01	---	ED
R017	Shielding factor, inhalation	4.000E-01	4.000E-01	---	SHF3
R017	Shielding factor, external gamma	7.000E-01	7.000E-01	---	SHF1
R017	Fraction of time spent indoors	5.000E-01	5.000E-01	---	FIND
R017	Fraction of time spent outdoors (on site)	2.500E-01	2.500E-01	---	FOTD
R017	Shape factor flag, external gamma	1.000E+00	1.000E+00	>0 shows circular AREA.	FS
R017	Radii of shape factor array (used if FS = -1):				
R017	Outer annular radius (m), ring 1:	not used	5.000E-01	---	RAD_SHAPE( 1)
R017	Outer annular radius (m), ring 2:	not used	7.071E-01	---	RAD_SHAPE( 2)
R017	Outer annular radius (m), ring 3:	not used	0.000E+00	---	RAD_SHAPE( 3)
R017	Outer annular radius (m), ring 4:	not used	0.000E+00	---	RAD_SHAPE( 4)
R017	Outer annular radius (m), ring 5:	not used	3.000E+00	---	RAD_SHAPE( 5)
R017	Outer annular radius (m), ring 6:	not used	0.000E+00	---	RAD_SHAPE( 6)
R017	Outer annular radius (m), ring 7:	not used	0.000E+00	---	RAD_SHAPE( 7)
R017	Outer annular radius (m), ring 8:	not used	0.000E+00	---	RAD_SHAPE( 8)
R017	Outer annular radius (m), ring 9:	not used	0.000E+00	---	RAD_SHAPE( 9)
R017	Outer annular radius (m), ring 10:	not used	0.000E+00	---	RAD_SHAPE(10)
R017	Outer annular radius (m), ring 11:	not used	0.000E+00	---	RAD_SHAPE(11)
R017	Outer annular radius (m), ring 12:	not used	0.000E+00	---	RAD_SHAPE(12)
R017	Fractions of annular areas within AREA:				
R017	Ring 1	not used	1.000E+00	---	FRACA( 1)
R017	Ring 2	not used	2.732E-01	---	FRACA( 2)
R017	Ring 3	not used	0.000E+00	---	FRACA( 3)
R017	Ring 4	not used	0.000E+00	---	FRACA( 4)
R017	Ring 5	not used	0.000E+00	---	FRACA( 5)
R017	Ring 6	not used	0.000E+00	---	FRACA( 6)
R017	Ring 7	not used	0.000E+00	---	FRACA( 7)
R017	Ring 8	not used	0.000E+00	---	FRACA( 8)
R017	Ring 9	not used	0.000E+00	---	FRACA( 9)
R017	Ring 10	not used	0.000E+00	---	FRACA(10)
R017	Ring 11	not used	0.000E+00	---	FRACA(11)
R017	Ring 12	not used	0.000E+00	---	FRACA(12)
R018	Fruits, vegetables and grain consumption (kg/yr)	1.600E+02	1.600E+02	---	DIET(1)
R018	Leafy vegetable consumption (kg/yr)	1.400E+01	1.400E+01	---	DIET(2)
R018	Milk consumption (L/yr)	9.200E+01	9.200E+01	---	DIET(3)
R018	Meat and poultry consumption (kg/yr)	6.300E+01	6.300E+01	---	DIET(4)
R018	Fish consumption (kg/yr)	5.400E+00	5.400E+00	---	DIET(5)
R018	Other seafood consumption (kg/yr)	9.000E-01	9.000E-01	---	DIET(6)
R018	Soil ingestion rate (g/yr)	3.650E+01	3.650E+01	---	SOIL
R018	Drinking water intake (L/yr)	5.100E+02	5.100E+02	---	DWI
R018	Contamination fraction of drinking water	1.000E+00	1.000E+00	---	FDW
R018	Contamination fraction of household water	not used	1.000E+00	---	FHW
R018	Contamination fraction of livestock water	1.000E+00	1.000E+00	---	FLW
R018	Contamination fraction of irrigation water	1.000E+00	1.000E+00	---	FIRW
R018	Contamination fraction of aquatic food	5.000E-01	5.000E-01	---	FRF
R018	Contamination fraction of plant food	-1	-1	0.500E+00	FPLANT
R018	Contamination fraction of meat	-1	-1	0.100E+01	FMEAT
R018	Contamination fraction of milk	-1	-1	0.100E+01	FMILK



Site-Specific Parameter Summary (continued)

ID	Parameter	User Input	Default	Used by RESRAD (If different from user input)	Parameter Name
19	Livestock fodder intake for meat (kg/day)	6.800E-01	6.800E-01	---	LF15
19	Livestock fodder intake for milk (kg/day)	5.500E-01	5.500E-01	---	LF16
19	Livestock water intake for meat (L/day)	5.000E+01	5.000E+01	---	LW15
19	Livestock water intake for milk (L/day)	1.600E+02	1.600E+02	---	LW16
19	Livestock soil intake (kg/day)	5.000E-01	5.000E-01	---	LSI
19	Mass loading for foliar deposition (g/m**3)	1.000E-04	1.000E-04	---	MLFD
19	Depth of soil mixing layer (m)	1.500E-01	1.500E-01	---	DM
19	Depth of roots (m)	2.000E-01	2.000E-01	---	DR
19	Drinking water fraction from ground water	1.000E-00	1.000E-00	---	FGWDW
19	Household water fraction from ground water	1.000E-00	1.000E-00	---	FGWHH
19	Livestock water fraction from ground water	not used	1.000E-00	---	FGWLW
19	Irrigation fraction from ground water	1.000E-00	1.000E+00	---	FGWIR
19B	Wet weight crop yield for Non-Leafy (kg/m**2)	7.000E-01	7.000E-01	---	YV(1)
19B	Wet weight crop yield for Leafy (kg/m**2)	1.500E+00	1.500E+00	---	YV(2)
19B	Wet weight crop yield for Fodder (kg/m**2)	1.100E+00	1.100E+00	---	YV(3)
19B	Growing Season for Non-Leafy (years)	1.700E-01	1.700E-01	---	TE(1)
19B	Growing Season for Leafy (years)	2.500E-01	2.500E-01	---	TE(2)
19B	Growing Season for Fodder (years)	3.000E-01	3.000E-01	---	TE(3)
19B	Translocation Factor for Non-Leafy	1.000E-01	1.000E-01	---	TF(1)
19B	Translocation Factor for Leafy	1.000E-00	1.000E+00	---	TF(2)
19B	Translocation Factor for Fodder	1.000E-00	1.000E+00	---	TF(3)
19B	Dry Foliar Interception Fraction for Non-Leafy	2.500E-01	2.500E-01	---	RDRY(1)
19B	Dry Foliar Interception Fraction for Leafy	2.500E-01	2.500E-01	---	RDRY(2)
19B	Dry Foliar Interception Fraction for Fodder	2.500E-01	2.500E-01	---	RDRY(3)
19B	Wet Foliar Interception Fraction for Non-Leafy	2.500E-01	2.500E-01	---	RWET(1)
19B	Wet Foliar Interception Fraction for Leafy	2.500E-01	2.500E-01	---	RWET(2)
19B	Wet Foliar Interception Fraction for Fodder	2.500E-01	2.500E-01	---	RWET(3)
19B	Weathering Removal Constant for Vegetation	1.000E-01	2.000E-01	---	WLAM
14	C-12 concentration in water (g/cm**3)	2.000E-05	2.000E-05	---	C12WTR
14	C-12 concentration in contaminated soil (g/g)	3.000E-02	3.000E-02	---	C12CS
14	Fraction of vegetation carbon from soil	2.000E-02	2.000E-02	---	CSOIL
14	Fraction of vegetation carbon from air	9.800E-01	9.800E-01	---	CAIR
14	C-14 evasion layer thickness in soil (m)	3.000E-01	3.000E-01	---	DMC
14	C-14 evasion flux rate from soil (1/sec)	7.000E-07	7.000E-07	---	EVSN
14	C-12 evasion flux rate from soil (1/sec)	1.000E-10	1.000E-10	---	REVSN
14	Fraction of grain in beef cattle feed	3.000E-01	3.000E-01	---	AVFG4
14	Fraction of grain in milk cow feed	2.000E-01	2.000E-01	---	AVFG5
STOR	Storage times of contaminated foodstuffs (days):				
STOR	Fruits, non-leafy vegetables, and grain	1.400E-01	1.400E+01	---	STOR_T(1)
STOR	Leafy vegetables	1.000E+00	1.000E+00	---	STOR_T(2)
STOR	Milk	1.000E-00	1.000E+00	---	STOR_T(3)
STOR	Meat and poultry	2.000E-01	2.000E+01	---	STOR_T(4)
STOR	Fish	7.000E-00	7.000E+00	---	STOR_T(5)
STOR	Crustacea and mollusks	7.000E-00	7.000E+00	---	STOR_T(6)
STOR	Well water	1.000E+00	1.000E+00	---	STOR_T(7)
STOR	Surface water	1.000E-00	1.000E+00	---	STOR_T(8)
STOR	Livestock fodder	4.500E-01	4.500E+01	---	STOR_T(9)

## Site-Specific Parameter Summary (continued)

Menu	Parameter	User Input	Default	Used by RESRAD (if different from user input)	Parameter Name
R021	Thickness of building foundation (m)	not used	1.500E-01	---	FLOOR
R021	Bulk density of building foundation (g/cm <sup>3</sup> )	not used	2.400E+00	---	DENSFL
R021	Total porosity of the cover material	not used	4.000E-01	---	TPCV
R021	Total porosity of the building foundation	not used	1.000E-01	---	TPFL
R021	Volumetric water content of the cover material	not used	5.000E-02	---	PH2OCV
R021	Volumetric water content of the foundation	not used	3.000E-02	---	PH2OFL
R021	Diffusion coefficient for radon gas (m <sup>2</sup> /sec):				
R021	in cover material	not used	2.000E-06	---	DIFCV
R021	in foundation material	not used	3.000E-07	---	DIFFL
R021	in contaminated zone soil	not used	2.000E-06	---	DIFCS
R021	Radon vertical dimension of mixing (m)	not used	2.000E+00	---	RMIX
R021	Average building air exchange rate (1/hr)	not used	5.000E-01	---	REXG
R021	Height of the building (room) (m)	not used	2.500E+00	---	HRM
R021	Building interior area factor	not used	0.000E+00	---	FAI
R021	Building depth below ground surface (m)	not used	-1.000E+00	---	DMFL
R021	Emanating power of Rn-222 gas	not used	2.500E-01	---	EMANA 1
R021	Emanating power of Rn-220 gas	not used	1.500E-01	---	EMANA 2

## Summary of Pathway Selections

Pathway	User Selection
1 -- external gamma	active
2 -- inhalation (w/o radon)	active
3 -- plant ingestion	active
4 -- meat ingestion	active
5 -- milk ingestion	active
6 -- aquatic foods	active
7 -- drinking water	active
8 -- soil ingestion	active
9 -- radon	suppressed
Find peak pathway doses	suppressed

Contaminated Zone Dimensions

Area: 2500000.00 square meters  
 Thickness: 0.30 meters  
 Layer Depth: 0.00 meters

Initial Soil Concentrations, pCi/g

Ag-110m	1.000E+00
C-14	1.000E+00
Ce-144	1.000E+00
Co-57	1.000E+00
Co-60	1.000E+00
Cs-134	1.000E+00
Cs-137	1.000E+00
Fe-55	1.000E+00
H-3	1.000E+00
I-129	1.000E+00
Mn-54	1.000E+00
Ni-59	1.000E+00
Ni-63	1.000E+00
Sr-90	1.000E+00
Tc-99	1.000E+00
Zn-65	1.000E+00

Total Dose TDOSE(t), mrem/yr

Basic Radiation Dose Limit = 25 mrem/yr

Total Mixture Sum M(t) = Fraction of Basic Dose Limit Received at Time (t)

t (years):	0.000E+00	1.000E+00	3.000E+00	1.000E+01	3.000E+01	1.000E+02	3.000E+02	1.000E+03
TDOSE(t):	6.491E+01	2.319E+01	1.297E+01	1.460E+01	1.220E+01	6.711E+00	2.465E+00	0.000E+00
M(t):	2.596E+00	9.277E-01	5.189E-01	5.640E-01	4.378E-02	2.694E-01	9.959E-06	0.000E+00

Maximum TDOSE(t): 6.491E+01 mrem/yr at t = 0.000E+00 years

Total Dose Contributions TDOSE(i,p,t) for Individual Radionuclides (i) and Pathways (p)  
 As mrem/yr and Fraction of Total Dose At t = 0.000E+00 years

Water Independent Pathways - Inhalation excludes radon

Radionuclide	Ground		Inhalation		Radon		Plant		Meat		Milk		Soil	
	mrem/yr	fract.	mrem/yr	fract.	mrem/yr	fract.	mrem/yr	fract.	mrem/yr	fract.	mrem/yr	fract.	mrem/yr	fract.
110m	1.013E+01	0.1561	9.952E-06	0.0000	0.000E+00	0.0000	4.698E-02	0.0007	7.962E-03	0.0001	8.074E-02	0.0012	2.957E-04	0.0000
14	8.040E-06	0.0000	1.328E-02	0.0002	0.000E+00	0.0000	1.632E-01	0.2515	7.560E+00	0.1165	3.216E+00	0.0495	5.721E-05	0.0000
144	1.894E-01	0.0029	4.170E-05	0.0000	0.000E+00	0.0000	1.228E-03	0.0000	1.451E-05	0.0000	3.128E-05	0.0000	5.776E-04	0.0000
57	3.004E-01	0.0046	1.011E-06	0.0000	0.000E+00	0.0000	2.738E-03	0.0000	3.440E-03	0.0001	4.271E-04	0.0000	3.030E-05	0.0000
60	9.451E+00	0.1456	2.442E-05	0.0000	0.000E+00	0.0000	6.241E-02	0.0019	7.843E-02	0.0012	9.737E-03	0.0002	7.364E-04	0.0000
134	5.602E+00	0.0863	5.162E-06	0.0000	0.000E+00	0.0000	3.504E-02	0.0013	1.950E-01	0.0031	6.656E-02	0.0010	2.007E-03	0.0000
137	2.020E+00	0.0311	3.556E-06	0.0000	0.000E+00	0.0000	5.801E-02	0.0009	1.330E-01	0.0020	4.540E-02	0.0007	1.369E-03	0.0000
55	0.000E+00	0.0000	2.999E-07	0.0000	0.000E+00	0.0000	1.771E-05	0.0000	4.002E-04	0.0000	3.692E-06	0.0000	1.662E-05	0.0000
3	0.000E+00	0.0000	9.759E-03	0.0002	0.000E+00	0.0000	5.415E-03	0.0001	1.542E-03	0.0000	1.370E-03	0.0000	1.752E-06	0.0000
129	7.740E-03	0.0001	1.940E-05	0.0000	0.000E+00	0.0000	1.606E-01	0.0025	1.167E-01	0.0018	2.212E-01	0.0034	7.556E-03	0.0001
54	3.042E+00	0.0469	7.470E-07	0.0000	0.000E+00	0.0000	2.410E-02	0.0004	6.370E-04	0.0000	4.587E-04	0.0000	7.583E-05	0.0000
59	0.000E+00	0.0000	3.010E-07	0.0000	0.000E+00	0.0000	3.045E-04	0.0000	1.081E-04	0.0000	5.476E-04	0.0000	5.749E-06	0.0000
63	0.000E+00	0.0000	7.012E-07	0.0000	0.000E+00	0.0000	3.368E-04	0.0000	2.970E-04	0.0000	1.505E-03	0.0000	1.580E-05	0.0000
90	1.470E-02	0.0002	1.460E-04	0.0000	0.000E+00	0.0000	1.331E-00	0.0205	3.630E-01	0.0057	1.699E-01	0.0026	4.138E-03	0.0000
99	7.560E-05	0.0000	9.297E-07	0.0000	0.000E+00	0.0000	2.117E-01	0.0033	1.047E-03	0.0000	1.238E-02	0.0001	3.997E-05	0.0000
65	2.172E+00	0.0335	2.274E-06	0.0000	0.000E+00	0.0000	1.670E-01	0.0026	3.679E-01	0.0134	1.038E-01	0.0016	3.941E-04	0.0000
Total	3.293E-01	0.5073	2.330E-02	0.0004	0.000E+00	0.0000	1.848E-01	0.2847	9.529E+00	0.1468	3.929E+00	0.0605	1.737E-02	0.0003

Total Dose Contributions TDOSE(i,p,t) for Individual Radionuclides (i) and Pathways (p)  
 As mrem/yr and Fraction of Total Dose At t = 0.000E+00 years

Water Dependent Pathways

Radio- nuclide	Water		Fish		Rabbit		Plant		Meat		Milk		All Pathways*		
	mrem/yr	fract.	mrem/yr	fract.	mrem/yr	fract.	mrem/yr	fract.	mrem/yr	fract.	mrem/yr	fract.	mrem/yr	fract.	
-110m	0.000E+00	0.0000	0.000E+00	0.0000	0.000E+00	0.0000	0.000E+00	0.0000	0.000E+00	0.0000	0.000E+00	0.0000	0.000E+00	0.0000	1.027E+01 0.1582
14	0.000E+00	0.0000	0.000E+00	0.0000	0.000E+00	0.0000	0.000E+00	0.0000	0.000E+00	0.0000	0.000E+00	0.0000	0.000E+00	0.0000	2.711E+01 0.4177
-144	0.000E+00	0.0000	0.000E+00	0.0000	0.000E+00	0.0000	0.000E+00	0.0000	0.000E+00	0.0000	0.000E+00	0.0000	0.000E+00	0.0000	1.913E+01 0.0029
-57	0.000E+00	0.0000	0.000E+00	0.0000	0.000E+00	0.0000	0.000E+00	0.0000	0.000E+00	0.0000	0.000E+00	0.0000	0.000E+00	0.0000	3.070E+01 0.0047
-60	0.000E+00	0.0000	0.000E+00	0.0000	0.000E+00	0.0000	0.000E+00	0.0000	0.000E+00	0.0000	0.000E+00	0.0000	0.000E+00	0.0000	9.602E+00 0.1479
-134	0.000E+00	0.0000	0.000E+00	0.0000	0.000E+00	0.0000	0.000E+00	0.0000	0.000E+00	0.0000	0.000E+00	0.0000	0.000E+00	0.0000	5.950E+00 0.0917
-137	0.000E+00	0.0000	0.000E+00	0.0000	0.000E+00	0.0000	0.000E+00	0.0000	0.000E+00	0.0000	0.000E+00	0.0000	0.000E+00	0.0000	2.257E+00 0.0348
-35	0.000E+00	0.0000	0.000E+00	0.0000	0.000E+00	0.0000	0.000E+00	0.0000	0.000E+00	0.0000	0.000E+00	0.0000	0.000E+00	0.0000	4.435E+04 0.0000
3	0.000E+00	0.0000	0.000E+00	0.0000	0.000E+00	0.0000	0.000E+00	0.0000	0.000E+00	0.0000	0.000E+00	0.0000	0.000E+00	0.0000	1.809E+02 0.0000
-129	0.000E+00	0.0000	0.000E+00	0.0000	0.000E+00	0.0000	0.000E+00	0.0000	0.000E+00	0.0000	0.000E+00	0.0000	0.000E+00	0.0000	5.139E-01 0.0079
-54	0.000E+00	0.0000	0.000E+00	0.0000	0.000E+00	0.0000	0.000E+00	0.0000	0.000E+00	0.0000	0.000E+00	0.0000	0.000E+00	0.0000	3.067E+00 0.0473
-59	0.000E+00	0.0000	0.000E+00	0.0000	0.000E+00	0.0000	0.000E+00	0.0000	0.000E+00	0.0000	0.000E+00	0.0000	0.000E+00	0.0000	9.663E-04 0.0000
-63	0.000E+00	0.0000	0.000E+00	0.0000	0.000E+00	0.0000	0.000E+00	0.0000	0.000E+00	0.0000	0.000E+00	0.0000	0.000E+00	0.0000	2.655E-03 0.0000
-90	0.000E+00	0.0000	0.000E+00	0.0000	0.000E+00	0.0000	0.000E+00	0.0000	0.000E+00	0.0000	0.000E+00	0.0000	0.000E+00	0.0000	2.082E+00 0.0321
-99	0.000E+00	0.0000	0.000E+00	0.0000	0.000E+00	0.0000	0.000E+00	0.0000	0.000E+00	0.0000	0.000E+00	0.0000	0.000E+00	0.0000	2.152E-01 0.0038
-65	0.000E+00	0.0000	0.000E+00	0.0000	0.000E+00	0.0000	0.000E+00	0.0000	0.000E+00	0.0000	0.000E+00	0.0000	0.000E+00	0.0000	3.311E+00 0.0510
Total	0.000E+00	0.0000	0.000E+00	0.0000	0.000E+00	0.0000	0.000E+00	0.0000	0.000E+00	0.0000	0.000E+00	0.0000	0.000E+00	0.0000	6.491E+01 1.0000

Sum of all water independent and dependent pathways.

Total Dose Contributions TDOSE<sub>i,p,t</sub> for Individual Radionuclides (i) and Pathways (p)  
 As mrem/yr and Fraction of Total Dose At t = 1.000E+00 years

Water Independent Pathways (Inhalation excludes radon)

Radio- nuclide	Ground		Inhalation		Radon		Plant		Meat		Milk		Soil	
	mrem/yr	fract.	mrem/yr	fract.	mrem/yr	fract.	mrem/yr	fract.	mrem/yr	fract.	mrem/yr	fract.	mrem/yr	fract.
P-110m	3.632E+00	0.1566	3.211E-06	0.0000	0.000E+00	0.0000	1.681E-02	0.0007	2.855E-03	0.0001	2.893E-02	0.0012	1.060E-04	0.0000
P-14	1.607E-15	0.0000	2.646E-12	0.0000	0.000E+00	0.0000	8.899E-09	0.0000	8.175E-09	0.0000	1.067E-08	0.0000	1.144E-14	0.0000
P-144	7.755E-02	0.0033	1.708E-05	0.0000	0.000E+00	0.0000	5.019E-04	0.0000	5.944E-06	0.0000	1.241E-01	0.0000	1.346E-04	0.0000
P-57	1.158E-01	0.0050	3.839E-07	0.0000	0.000E+00	0.0000	1.053E-03	0.0000	1.327E-03	0.0001	1.646E-04	0.0000	1.246E-05	0.0000
P-60	3.132E-00	0.3506	2.102E-05	0.0000	0.000E+00	0.0000	5.356E-02	0.0023	6.755E-02	0.0029	8.377E-03	0.0004	6.396E-04	0.0000
P-134	3.986E-00	0.1719	3.674E-06	0.0000	0.000E+00	0.0000	6.034E-02	0.0026	1.386E-01	0.0060	4.730E-02	0.0020	1.428E-03	0.0001
P-137	1.965E-00	0.0847	3.461E-06	0.0000	0.000E+00	0.0000	5.629E-02	0.0024	1.293E-01	0.0056	4.413E-02	0.0019	1.332E-03	0.0001
P-55	0.000E+00	0.0000	2.306E-07	0.0000	0.000E+00	0.0000	1.359E-05	0.0000	3.081E-04	0.0000	6.699E-06	0.0000	1.279E-05	0.0000
P-3	0.000E+00	0.0000	2.739E-06	0.0000	0.000E+00	0.0000	2.049E-06	0.0000	1.833E-06	0.0000	1.063E-06	0.0000	4.934E-10	0.0000
P-129	3.099E-03	0.0001	7.767E-06	0.0000	0.000E+00	0.0000	6.621E-02	0.0029	5.188E-02	0.0022	9.321E-02	0.0040	3.025E-03	0.0001
P-54	1.323E+00	0.0570	3.250E-07	0.0000	0.000E+00	0.0000	1.046E-02	0.0005	2.775E-04	0.0000	1.396E-04	0.0000	3.099E-05	0.0000
P-59	0.000E+00	0.0000	3.002E-07	0.0000	0.000E+00	0.0000	3.027E-04	0.0000	1.076E-04	0.0000	5.452E-04	0.0000	5.739E-06	0.0000
P-63	0.000E+00	0.0000	6.943E-07	0.0000	0.000E+00	0.0000	8.259E-04	0.0000	2.936E-04	0.0000	1.497E-03	0.0001	1.564E-05	0.0000
P-90	1.334E-02	0.0006	1.326E-04	0.0000	0.000E+00	0.0000	1.209E+00	0.0521	5.160E-01	0.0222	1.542E-01	0.0066	3.602E-03	0.0002
P-99	2.195E-06	0.0000	2.697E-09	0.0000	0.000E+00	0.0000	6.961E-03	0.0003	5.686E-05	0.0000	5.587E-04	0.0000	1.161E-06	0.0000
P-65	7.648E-01	0.0330	8.011E-07	0.0000	0.000E+00	0.0000	5.867E-02	0.0025	3.052E-01	0.0132	3.648E-02	0.0016	1.398E-04	0.0000
Total	2.001E-01	0.8629	1.943E-04	0.0000	0.000E+00	0.0000	1.540E-00	0.0664	1.214E+00	0.0523	4.156E-01	0.0179	1.079E-02	0.0005

Total Dose Contributions TDOSE(I,p,t) for Individual Radionuclides (I) and Pathways (p).  
 As mrem/yr and Fraction of Total Dose At t = 1.000E+00 years

Water Dependent Pathways

Radio- nuclide	Water		Fish		Radon		Plant		Meat		Milk		All Pathways*	
	mrem/yr	fract.	mrem/yr	fract.	mrem/yr	fract.	mrem/yr	fract.	mrem/yr	fract.	mrem/yr	fract.	mrem/yr	fract.
g-110m	0.000E+00	0.0000	0.000E+00	0.0000	0.000E+00	0.0000	0.000E+00	0.0000	0.000E+00	0.0000	0.000E+00	0.0000	3.631E-00	0.1597
-14	0.000E+00	0.0000	0.000E+00	0.0000	0.000E+00	0.0000	0.000E+00	0.0000	0.000E+00	0.0000	0.000E+00	0.0000	1.013E-07	0.0000
g-144	0.000E+00	0.0000	0.000E+00	0.0000	0.000E+00	0.0000	0.000E+00	0.0000	0.000E+00	0.0000	0.000E+00	0.0000	7.332E-02	0.0034
g-57	0.000E+00	0.0000	0.000E+00	0.0000	0.000E+00	0.0000	0.000E+00	0.0000	0.000E+00	0.0000	0.000E+00	0.0000	1.134E-01	0.0051
g-60	0.000E+00	0.0000	0.000E+00	0.0000	0.000E+00	0.0000	0.000E+00	0.0000	0.000E+00	0.0000	0.000E+00	0.0000	3.162E-00	0.1350
g-134	0.000E+00	0.0000	0.000E+00	0.0000	0.000E+00	0.0000	0.000E+00	0.0000	0.000E+00	0.0000	0.000E+00	0.0000	4.234E-00	0.1825
g-137	0.000E+00	0.0000	0.000E+00	0.0000	0.000E+00	0.0000	0.000E+00	0.0000	0.000E+00	0.0000	0.000E+00	0.0000	2.196E+00	0.0947
g-55	0.000E+00	0.0000	0.000E+00	0.0000	0.000E+00	0.0000	0.000E+00	0.0000	0.000E+00	0.0000	0.000E+00	0.0000	3.414E-04	0.0000
-3	0.000E+00	0.0000	0.000E+00	0.0000	0.000E+00	0.0000	0.000E+00	0.0000	0.000E+00	0.0000	0.000E+00	0.0000	7.695E-06	0.0000
g-129	0.000E+00	0.0000	0.000E+00	0.0000	0.000E+00	0.0000	0.000E+00	0.0000	0.000E+00	0.0000	0.000E+00	0.0000	2.174E-01	0.0094
g-54	0.000E+00	0.0000	0.000E+00	0.0000	0.000E+00	0.0000	0.000E+00	0.0000	0.000E+00	0.0000	0.000E+00	0.0000	1.334E+00	0.0575
g-59	0.000E+00	0.0000	0.000E+00	0.0000	0.000E+00	0.0000	0.000E+00	0.0000	0.000E+00	0.0000	0.000E+00	0.0000	9.615E-04	0.0000
g-63	0.000E+00	0.0000	0.000E+00	0.0000	0.000E+00	0.0000	0.000E+00	0.0000	0.000E+00	0.0000	0.000E+00	0.0000	2.623E-03	0.0001
g-90	0.000E+00	0.0000	0.000E+00	0.0000	0.000E+00	0.0000	0.000E+00	0.0000	0.000E+00	0.0000	0.000E+00	0.0000	1.395E-00	0.0061
g-99	0.000E+00	0.0000	0.000E+00	0.0000	0.000E+00	0.0000	0.000E+00	0.0000	0.000E+00	0.0000	0.000E+00	0.0000	7.530E-03	0.0003
g-65	0.000E+00	0.0000	0.000E+00	0.0000	0.000E+00	0.0000	0.000E+00	0.0000	0.000E+00	0.0000	0.000E+00	0.0000	1.165E-00	0.0050
total	0.000E+00	0.0000	0.000E+00	0.0000	0.000E+00	0.0000	0.000E+00	0.0000	0.000E+00	0.0000	0.000E+00	0.0000	2.319E-01	0.0000

\*Sum of all water independent and dependent pathways.

Total Dose Contributions TDOSE(i,p,t) for Individual Radionuclides (i) and Pathways (p),  
As mrem/yr and Fraction of Total Dose At t = 3.000E+00 years

Water Independent Pathways (Inhalation excludes radon)

Radio- nuclide	Ground		Inhalation		Radon		Plant		Meat		Milk		Soil	
	mrem/yr	fract.	mrem/yr	fract.	mrem/yr	fract.	mrem/yr	fract.	mrem/yr	fract.	mrem/yr	fract.	mrem/yr	fract.
y-110m	4.670E-01	0.0360	4.130E-07	0.0000	0.000E+00	0.0000	2.147E-03	0.0002	3.651E-04	0.0000	3.700E-03	0.0003	1.364E-05	0.0000
-14	0.000E+00	0.0000	0.000E+00	0.0000	0.000E+00	0.0000	3.528E-28	0.0000	3.245E-27	0.0000	4.236E-28	0.0000	0.000E+00	0.0000
e-144	1.300E-02	0.0010	2.864E-06	0.0000	0.000E+00	0.0000	8.352E-05	0.0000	9.964E-07	0.0000	2.147E-06	0.0000	3.963E-05	0.0000
p-57	1.722E-02	0.0013	5.797E-09	0.0000	0.000E+00	0.0000	1.555E-04	0.0000	1.963E-04	0.0000	2.435E-05	0.0000	1.852E-06	0.0000
p-60	6.021E+00	0.4642	1.557E-05	0.0000	0.000E+00	0.0000	3.943E-02	0.0030	4.978E-02	0.0038	6.176E-03	0.0006	4.636E-04	0.0000
s-134	2.018E+00	0.1556	1.861E-06	0.0000	0.000E+00	0.0000	3.036E-02	0.0023	6.989E-02	0.0054	2.386E-02	0.0018	7.233E-04	0.0001
s-137	1.861E+00	0.1435	3.279E-06	0.0000	0.000E+00	0.0000	5.296E-02	0.0041	1.219E-01	0.0094	4.164E-02	0.0031	1.262E-03	0.0001
e-55	0.000E+00	0.0000	1.367E-07	0.0000	0.000E+00	0.0000	7.999E-06	0.0000	1.825E-04	0.0000	3.962E-06	0.0000	7.577E-06	0.0000
-3	0.000E+00	0.0000	2.158E-13	0.0000	0.000E+00	0.0000	1.614E-13	0.0000	1.444E-13	0.0000	8.377E-14	0.0000	3.913E-17	0.0000
-129	4.969E-04	0.0000	1.245E-06	0.0000	0.000E+00	0.0000	1.054E-02	0.0008	8.290E-03	0.0006	1.490E-02	0.0011	4.850E-04	0.0000
n-54	2.503E-01	0.0193	6.151E-09	0.0000	0.000E+00	0.0000	1.967E-03	0.0002	5.220E-05	0.0000	3.754E-05	0.0000	6.245E-05	0.0000
i-59	0.000E+00	0.0000	2.985E-07	0.0000	0.000E+00	0.0000	2.996E-04	0.0000	1.065E-04	0.0000	5.398E-04	0.0000	8.701E-06	0.0000
i-63	0.000E+00	0.0000	6.805E-07	0.0000	0.000E+00	0.0000	8.041E-04	0.0001	2.864E-04	0.0000	1.451E-03	0.0001	1.533E-05	0.0000
r-90	1.099E-02	0.0008	1.092E-04	0.0000	0.000E+00	0.0000	9.883E-01	0.0762	4.225E-01	0.0326	1.263E-01	0.0097	3.132E-03	0.0002
c-99	1.851E-09	0.0000	2.274E-11	0.0000	0.000E+00	0.0000	5.831E-06	0.0000	4.762E-06	0.0000	4.679E-07	0.0000	9.785E-10	0.0000
n-65	9.483E-02	0.0073	9.938E-08	0.0000	0.000E+00	0.0000	7.229E-03	0.0006	3.762E-02	0.0029	4.497E-03	0.0003	1.722E-05	0.0000
<b>Total</b>	<b>1.075E-01</b>	<b>0.8293</b>	<b>1.353E-04</b>	<b>0.0000</b>	<b>0.000E+00</b>	<b>0.0000</b>	<b>1.134E+00</b>	<b>0.0874</b>	<b>7.112E-01</b>	<b>0.0548</b>	<b>2.231E-01</b>	<b>0.0172</b>	<b>6.180E-03</b>	<b>0.0005</b>



Total Dose Contributions TDOSE(i,p,t) for Individual Radionuclides (i) and Pathways (p)  
 As mrem/yr and Fraction of Total Dose At t = 3.000E+00 years

Water Dependent Pathways

Radio- nuclide	Water		Fish		Radon		Plant		Meat		Milk		All Pathways*	
	mrem/yr	fract.	mrem/yr	fract.	mrem/yr	fract.	mrem/yr	fract.	mrem/yr	fract.	mrem/yr	fract.	mrem/yr	fract.
g-110m	0.000E+00	0.0000	0.000E+00	0.0000	0.000E+00	0.0000	0.000E+00	0.0000	0.000E+00	0.0000	0.000E+00	0.0000	4.732E-01	0.0365
-14	0.000E+00	0.0000	0.000E+00	0.0000	0.000E+00	0.0000	0.000E+00	0.0000	0.000E+00	0.0000	0.000E+00	0.0000	4.021E-27	0.0000
a-144	0.000E+00	0.0000	0.000E+00	0.0000	0.000E+00	0.0000	0.000E+00	0.0000	0.000E+00	0.0000	0.000E+00	0.0000	1.313E-02	0.0010
p-57	0.000E+00	0.0000	0.000E+00	0.0000	0.000E+00	0.0000	0.000E+00	0.0000	0.000E+00	0.0000	0.000E+00	0.0000	1.760E-02	0.0014
p-60	0.000E+00	0.0000	0.000E+00	0.0000	0.000E+00	0.0000	0.000E+00	0.0000	0.000E+00	0.0000	0.000E+00	0.0000	6.117E-00	0.4715
s-134	0.000E+00	0.0000	0.000E+00	0.0000	0.000E+00	0.0000	0.000E+00	0.0000	0.000E+00	0.0000	0.000E+00	0.0000	2.143E+00	0.1652
s-137	0.000E+00	0.0000	0.000E+00	0.0000	0.000E+00	0.0000	0.000E+00	0.0000	0.000E+00	0.0000	0.000E+00	0.0000	2.079E+00	0.1603
a-55	0.000E+00	0.0000	0.000E+00	0.0000	0.000E+00	0.0000	0.000E+00	0.0000	0.000E+00	0.0000	0.000E+00	0.0000	2.021E-04	0.0000
-3	3.337E-03	0.0003	1.137E-04	0.0000	0.000E+00	0.0000	1.950E-04	0.0000	1.461E-04	0.0000	4.402E-04	0.0000	4.222E-03	0.0003
-129	0.000E+00	0.0000	0.000E+00	0.0000	0.000E+00	0.0000	0.000E+00	0.0000	0.000E+00	0.0000	0.000E+00	0.0000	3.472E-02	0.0027
n-54	0.000E+00	0.0000	0.000E+00	0.0000	0.000E+00	0.0000	0.000E+00	0.0000	0.000E+00	0.0000	0.000E+00	0.0000	2.524E-01	0.0195
i-59	0.000E+00	0.0000	0.000E+00	0.0000	0.000E+00	0.0000	0.000E+00	0.0000	0.000E+00	0.0000	0.000E+00	0.0000	9.514E-04	0.0001
i-63	0.000E+00	0.0000	0.000E+00	0.0000	0.000E+00	0.0000	0.000E+00	0.0000	0.000E+00	0.0000	0.000E+00	0.0000	2.552E-03	0.0002
r-90	0.000E+00	0.0000	0.000E+00	0.0000	0.000E+00	0.0000	0.000E+00	0.0000	0.000E+00	0.0000	0.000E+00	0.0000	1.551E+00	0.1196
p-99	7.635E-02	0.0059	4.664E-02	0.0036	0.000E+00	0.0000	1.155E-02	0.0009	1.725E-04	0.0000	3.723E-03	0.0003	1.389E-01	0.0107
n-65	0.000E+00	0.0000	0.000E+00	0.0000	0.000E+00	0.0000	0.000E+00	0.0000	0.000E+00	0.0000	0.000E+00	0.0000	1.442E-01	0.0111
total	3.019E-02	0.0062	4.676E-02	0.0036	0.000E+00	0.0000	1.173E-02	0.0009	3.166E-04	0.0000	4.166E-03	0.0003	1.297E-01	0.0099

Sum of all water independent and dependent pathways.

Total Dose Contributions TDOSE(i,p,t) for Individual Radionuclides (i) and Pathways (p)  
As mrem/yr and Fraction of Total Dose At t = 1.000E+01 years

Water Independent Pathways (Inhalation excludes direct)

Radio- nuclide	Ground		Inhalation		Radon		Plant		Meat		Milk		Soil	
	mrem/yr	fract.	mrem/yr	fract.	mrem/yr	fract.	mrem/yr	fract.	mrem/yr	fract.	mrem/yr	fract.	mrem/yr	fract.
110m	3.558E-04	0.0000	3.153E-10	0.0000	0.000E+00	0.0000	1.601E-06	0.0000	2.730E-07	0.0000	2.768E-06	0.0000	1.041E-08	0.0000
14	0.000E+00	0.0000	0.000E+00	0.0000	0.000E+00	0.0000	0.000E+00	0.0000	0.000E+00	0.0000	0.000E+00	0.0000	0.000E+00	0.0000
144	2.509E-05	0.0000	5.535E-09	0.0000	0.000E+00	0.0000	1.576E-07	0.0000	1.922E-09	0.0000	4.144E-09	0.0000	7.668E-08	0.0000
57	2.182E-05	0.0000	7.346E-11	0.0000	0.000E+00	0.0000	1.924E-07	0.0000	2.442E-07	0.0000	3.032E-08	0.0000	2.347E-09	0.0000
60	2.102E+00	0.1440	5.450E-06	0.0000	0.000E+00	0.0000	1.348E-02	0.0009	1.711E-02	0.0012	2.124E-03	0.0001	1.644E-04	0.0000
134	1.863E-01	0.0128	1.721E-07	0.0000	0.000E+00	0.0000	2.741E-03	0.0002	6.365E-03	0.0004	2.176E-03	0.0001	6.699E-05	0.0000
137	1.538E+00	0.1053	2.713E-06	0.0000	0.000E+00	0.0000	4.279E-02	0.0029	9.936E-02	0.0068	3.397E-02	0.0023	1.044E-03	0.0001
55	0.000E+00	0.0000	2.188E-08	0.0000	0.000E+00	0.0000	1.250E-06	0.0000	2.917E-05	0.0000	6.335E-07	0.0000	1.213E-06	0.0000
3	0.000E+00	0.0000	0.000E+00	0.0000	0.000E+00	0.0000	0.000E+00	0.0000	0.000E+00	0.0000	0.000E+00	0.0000	0.000E+00	0.0000
129	8.198E-07	0.0000	2.055E-09	0.0000	0.000E+00	0.0000	1.699E-05	0.0000	1.352E-05	0.0000	2.432E-05	0.0000	5.002E-07	0.0000
54	7.373E-04	0.0001	1.815E-10	0.0000	0.000E+00	0.0000	5.666E-06	0.0000	1.506E-07	0.0000	1.094E-07	0.0000	1.842E-08	0.0000
59	0.000E+00	0.0000	2.927E-07	0.0000	0.000E+00	0.0000	2.864E-04	0.0000	1.028E-04	0.0000	5.213E-04	0.0000	5.591E-06	0.0000
63	0.000E+00	0.0000	6.345E-07	0.0000	0.000E+00	0.0000	7.321E-04	0.0001	2.627E-04	0.0000	1.333E-03	0.0001	1.429E-05	0.0000
90	5.577E-03	0.0004	5.848E-05	0.0000	0.000E+00	0.0000	4.899E-01	0.0336	1.099E-01	0.0144	6.170E-02	0.0044	1.000E-02	0.0000
99	3.221E-20	0.0000	3.957E-22	0.0000	0.000E+00	0.0000	9.908E-17	0.0000	3.094E-19	0.0000	7.953E-18	0.0000	1.703E-10	0.0000
65	6.364E-05	0.0000	6.688E-11	0.0000	0.000E+00	0.0000	4.747E-06	0.0000	2.474E-05	0.0000	2.958E-06	0.0000	1.159E-06	0.0000
<b>Total</b>	<b>3.833E+00</b>	<b>0.2626</b>	<b>6.475E-05</b>	<b>0.0000</b>	<b>0.000E+00</b>	<b>0.0000</b>	<b>5.800E-01</b>	<b>0.0377</b>	<b>3.331E-01</b>	<b>0.0225</b>	<b>1.029E-01</b>	<b>0.0070</b>	<b>2.986E-03</b>	<b>0.0002</b>

Total Dose Contributions TDCSE(i,p,t) for Individual Radionuclides (i) and Pathways (p)  
 As mrem/yr and Fraction of Total Dose At t = 1.000E+01 years

Water Dependent Pathways

Radio- nuclide	Water		Fish		Radon		Plant		Meat		Milk		All Pathways	
	mrem/yr	fract.	mrem/yr	fract.	mrem/yr	fract.	mrem/yr	fract.	mrem/yr	fract.	mrem/yr	fract.	mrem/yr	fract.
g-110m	0.000E+00	0.0000	0.000E+00	0.0000	0.000E+00	0.0000	0.000E+00	0.0000	0.000E+00	0.0000	0.000E+00	0.0000	3.605E-04	0.0000
-14	0.000E+00	0.0000	0.000E+00	0.0000	0.000E+00	0.0000	0.000E+00	0.0000	0.000E+00	0.0000	0.000E+00	0.0000	0.000E+00	0.0000
e-144	0.000E+00	0.0000	0.000E+00	0.0000	0.000E+00	0.0000	0.000E+00	0.0000	0.000E+00	0.0000	0.000E+00	0.0000	2.534E-05	0.0000
p-57	0.000E+00	0.0000	0.000E+00	0.0000	0.000E+00	0.0000	0.000E+00	0.0000	0.000E+00	0.0000	0.000E+00	0.0000	0.000E+00	0.0000
p-60	0.000E+00	0.0000	0.000E+00	0.0000	0.000E+00	0.0000	0.000E+00	0.0000	0.000E+00	0.0000	0.000E+00	0.0000	2.135E-09	0.1463
s-134	0.000E+00	0.0000	0.000E+00	0.0000	0.000E+00	0.0000	0.000E+00	0.0000	0.000E+00	0.0000	0.000E+00	0.0000	1.977E-01	0.0135
s-137	0.000E+00	0.0000	0.000E+00	0.0000	0.000E+00	0.0000	0.000E+00	0.0000	0.000E+00	0.0000	0.000E+00	0.0000	1.715E-03	0.1175
ce-55	0.000E+00	0.0000	0.000E+00	0.0000	0.000E+00	0.0000	0.000E+00	0.0000	0.000E+00	0.0000	0.000E+00	0.0000	3.229E-05	0.0000
-3	4.405E-11	0.0000	1.609E-12	0.0000	0.000E+00	0.0000	2.823E-12	0.0000	2.723E-12	0.0000	6.102E-12	0.0000	5.731E-11	0.0000
-129	3.406E+00	0.2333	4.047E+00	0.2772	0.000E+00	0.0000	2.611E-01	0.0179	4.892E-01	0.0335	1.573E-00	0.1078	9.777E+00	0.6697
in-54	0.000E+00	0.0000	0.000E+00	0.0000	0.000E+00	0.0000	0.000E+00	0.0000	0.000E+00	0.0000	0.000E+00	0.0000	7.432E-04	0.0000
li-59	0.000E+00	0.0000	0.000E+00	0.0000	0.000E+00	0.0000	0.000E+00	0.0000	0.000E+00	0.0000	0.000E+00	0.0000	9.163E-04	0.0000
i-63	0.000E+00	0.0000	0.000E+00	0.0000	0.000E+00	0.0000	0.000E+00	0.0000	0.000E+00	0.0000	0.000E+00	0.0000	2.342E-03	0.0000
e-90	0.000E+00	0.0000	0.000E+00	0.0000	0.000E+00	0.0000	0.000E+00	0.0000	0.000E+00	0.0000	0.000E+00	0.0000	7.497E-01	0.0507
sb-99	2.022E-07	0.0000	1.307E-07	0.0000	0.000E+00	0.0000	3.422E-06	0.0000	3.040E-06	0.0000	1.231E-05	0.0000	3.903E-07	0.0000
in-65	0.000E+00	0.0000	0.000E+00	0.0000	0.000E+00	0.0000	0.000E+00	0.0000	0.000E+00	0.0000	0.000E+00	0.0000	3.609E-05	0.0000
<b>Total</b>	<b>3.406E+00</b>	<b>0.2333</b>	<b>4.047E+00</b>	<b>0.2772</b>	<b>0.000E+00</b>	<b>0.0000</b>	<b>2.611E-01</b>	<b>0.0179</b>	<b>4.892E-01</b>	<b>0.0335</b>	<b>1.573E-00</b>	<b>0.1078</b>	<b>1.460E+01</b>	<b>1.0000</b>

\*Sum of all water independent and dependent pathways.

Total Dose Contributions TDOSE(i,p,t) for Individual Radionuclides (i) and Pathways (p)  
 As mrem/yr and Fraction of Total Dose At t = 3.000E+01 years

Water Independent Pathways (Inhalation excludes radon)

Radio- nuclide	Ground		Inhalation		Radon		Plant		Meat		Milk		Soil	
	mrem/yr	fract.	mrem/yr	fract.	mrem/yr	fract.	mrem/yr	fract.	mrem/yr	fract.	mrem/yr	fract.	mrem/yr	fract.
g-110m	4.385E-13	0.0000	3.911E-19	0.0000	0.000E-00	0.0000	1.848E-15	0.0000	3.183E-16	0.0000	3.234E-15	0.0000	1.292E-17	0.0000
-14	0.000E+00	0.0000	0.000E+00	0.0000	0.000E-00	0.0000	0.000E-00	0.0000	0.000E-00	0.0000	0.000E-00	0.0000	0.000E-00	0.0000
e-144	4.400E-13	0.0000	9.756E-17	0.0000	0.000E-00	0.0000	2.587E-15	0.0000	3.368E-17	0.0000	7.270E-17	0.0000	1.352E-18	0.0000
s-57	1.151E-13	0.0000	3.877E-19	0.0000	0.000E-00	0.0000	9.455E-16	0.0000	1.220E-15	0.0000	1.518E-16	0.0000	1.238E-17	0.0000
p-60	1.039E-01	0.0632	2.716E-07	0.0000	0.000E-00	0.0000	6.254E-04	0.0005	8.067E-04	0.0007	1.004E-04	0.0001	8.192E-06	0.0000
s-134	2.059E-04	0.0002	1.912E-10	0.0000	0.000E-00	0.0000	2.836E-06	0.0000	6.762E-06	0.0000	2.320E-16	0.0000	7.492E-18	0.0000
s-137	8.903E-01	0.7300	1.579E-06	0.0000	0.000E-00	0.0000	2.318E-02	0.0190	5.528E-02	0.0453	1.997E-02	0.0156	6.076E-04	0.0005
e-55	0.000E+00	0.0000	1.165E-10	0.0000	0.000E-00	0.0000	6.201E-09	0.0000	1.549E-07	0.0000	3.366E-09	0.0000	6.457E-09	0.0000
-3	0.000E+00	0.0000	0.000E+00	0.0000	0.000E-00	0.0000	0.000E+00	0.0000	0.000E+00	0.0000	0.000E+00	0.0000	0.000E+00	0.0000
-129	9.196E-15	0.0000	2.305E-17	0.0000	0.000E+00	0.0000	1.775E-13	0.0000	1.465E-13	0.0000	2.646E-13	0.0000	8.977E-15	0.0000
n-54	4.326E-11	0.0000	1.071E-17	0.0000	0.000E+00	0.0000	3.114E-13	0.0000	8.322E-15	0.0000	5.995E-15	0.0000	1.088E-15	0.0000
i-59	0.000E+00	0.0000	2.763E-07	0.0000	0.000E-00	0.0000	2.522E-04	0.0002	9.260E-05	0.0001	4.713E-04	0.0004	5.288E-06	0.0000
i-63	0.000E-00	0.0000	5.195E-07	0.0000	0.000E+00	0.0000	5.581E-04	0.0005	2.049E-04	0.0002	1.043E-03	0.0009	1.170E-05	0.0000
r-90	3.024E-04	0.0007	7.995E-06	0.0000	0.000E-00	0.0000	6.576E-02	0.0539	2.831E-02	0.0232	8.471E-03	0.0069	2.098E-04	0.0000
r-99	0.000E+00	0.0000	0.000E+00	0.0000	0.000E-00	0.0000	0.000E-00	0.0000	0.000E-00	0.0000	0.000E-00	0.0000	0.000E-00	0.0000
n-65	5.457E-14	0.0000	5.770E-20	0.0000	0.000E-00	0.0000	3.816E-15	0.0000	1.997E-14	0.0000	2.389E-15	0.0000	1.000E-17	0.0000
<b>Total</b>	<b>9.952E-01</b>	<b>0.8160</b>	<b>1.064E-05</b>	<b>0.0000</b>	<b>0.000E-00</b>	<b>0.0000</b>	<b>9.039E-02</b>	<b>0.0741</b>	<b>2.471E-02</b>	<b>0.0695</b>	<b>2.906E-02</b>	<b>0.0238</b>	<b>2.622E-04</b>	<b>0.0007</b>

Total Dose Contributions TDOSE(i,p,t) for Individual Radionuclides (i) and Pathways (p)  
As mrem/yr and Fraction of Total Dose At t = 3.000E+01 years

Water Dependent Pathways

Slide	Water		Fish		Radon		Plant		Meat		Milk		All Pathways	
	mrem/yr	fract.	mrem/yr	fract.	mrem/yr	fract.	mrem/yr	fract.	mrem/yr	fract.	mrem/yr	fract.	mrem/yr	fract.
y-110m	0.000E+00	0.0000	0.000E+00	0.0000	0.000E+00	0.0000	0.000E+00	0.0000	0.000E+00	0.0000	0.000E+00	0.0000	4.439E-13	0.0000
-14	0.000E+00	0.0000	0.000E+00	0.0000	0.000E+00	0.0000	0.000E+00	0.0000	0.000E+00	0.0000	0.000E+00	0.0000	0.000E+00	0.0000
-144	0.000E+00	0.0000	0.000E+00	0.0000	0.000E+00	0.0000	0.000E+00	0.0000	0.000E+00	0.0000	0.000E+00	0.0000	4.442E-13	0.0000
-57	0.000E+00	0.0000	0.000E+00	0.0000	0.000E+00	0.0000	0.000E+00	0.0000	0.000E+00	0.0000	0.000E+00	0.0000	1.174E-13	0.0000
-60	0.000E+00	0.0000	0.000E+00	0.0000	0.000E+00	0.0000	0.000E+00	0.0000	0.000E+00	0.0000	0.000E+00	0.0000	1.054E-01	0.0065
-134	0.000E+00	0.0000	0.000E+00	0.0000	0.000E+00	0.0000	0.000E+00	0.0000	0.000E+00	0.0000	0.000E+00	0.0000	2.179E-04	0.0002
-137	0.000E+00	0.0000	0.000E+00	0.0000	0.000E+00	0.0000	0.000E+00	0.0000	0.000E+00	0.0000	0.000E+00	0.0000	9.553E-01	0.6104
-55	0.000E+00	0.0000	0.000E+00	0.0000	0.000E+00	0.0000	0.000E+00	0.0000	0.000E+00	0.0000	0.000E+00	0.0000	1.710E-07	0.0000
-3	0.000E+00	0.0000	0.000E+00	0.0000	0.000E+00	0.0000	0.000E+00	0.0000	0.000E+00	0.0000	0.000E+00	0.0000	0.000E+00	0.0000
-129	6.554E-03	0.0054	7.942E-03	0.0065	0.000E+00	0.0000	5.194E-04	0.0004	1.122E-03	0.0009	3.221E-03	0.0026	1.936E-02	0.0159
n-54	0.000E+00	0.0000	0.000E+00	0.0000	0.000E+00	0.0000	0.000E+00	0.0000	0.000E+00	0.0000	0.000E+00	0.0000	4.354E-11	0.0000
1-59	0.000E+00	0.0000	0.000E+00	0.0000	0.000E+00	0.0000	0.000E+00	0.0000	0.000E+00	0.0000	0.000E+00	0.0000	6.217E-04	0.0007
-63	0.000E+00	0.0000	0.000E+00	0.0000	0.000E+00	0.0000	0.000E+00	0.0000	0.000E+00	0.0000	0.000E+00	0.0000	1.813E-03	0.0015
-90	0.000E+00	0.0000	0.000E+00	0.0000	0.000E+00	0.0000	0.000E+00	0.0000	0.000E+00	0.0000	0.000E+00	0.0000	1.036E-01	0.0049
-99	0.000E+00	0.0000	0.000E+00	0.0000	0.000E+00	0.0000	0.000E+00	0.0000	0.000E+00	0.0000	0.000E+00	0.0000	0.000E+00	0.0000
-65	0.000E+00	0.0000	0.000E+00	0.0000	0.000E+00	0.0000	0.000E+00	0.0000	0.000E+00	0.0000	0.000E+00	0.0000	8.075E-14	0.0000
<b>Total</b>	<b>6.554E-03</b>	<b>0.0054</b>	<b>7.942E-03</b>	<b>0.0065</b>	<b>0.000E+00</b>	<b>0.0000</b>	<b>5.194E-04</b>	<b>0.0004</b>	<b>1.122E-03</b>	<b>0.0009</b>	<b>3.221E-03</b>	<b>0.0026</b>	<b>1.220E-00</b>	<b>1.0000</b>

Sum of all water independent and dependent pathways.

Total Dose Contributions TDOSE(i,p,t) for Individual Radionuclides (i) and Pathways (p)  
 As mrem/yr and Fraction of Total Dose At t = 1.000E+02 years

Water Independent Pathways (Inhalation excludes radon)

Radio- nuclide	Ground		Inhalation		Radon		Plant		Meat		Milk		Soil	
	mrem/yr	fract.	mrem/yr	fract.	mrem/yr	fract.	mrem/yr	fract.	mrem/yr	fract.	mrem/yr	fract.	mrem/yr	fract.
210m	0.000E+00	0.0000	0.000E+00	0.0000	0.000E+00	0.0000	0.000E+00	0.0000	0.000E+00	0.0000	0.000E+00	0.0000	0.000E+00	0.0000
214	0.000E+00	0.0000	0.000E+00	0.0000	0.000E+00	0.0000	0.000E+00	0.0000	0.000E+00	0.0000	0.000E+00	0.0000	0.000E+00	0.0000
2144	0.000E+00	0.0000	0.000E+00	0.0000	0.000E+00	0.0000	0.000E+00	0.0000	0.000E+00	0.0000	0.000E+00	0.0000	0.000E+00	0.0000
2157	0.000E+00	0.0000	0.000E+00	0.0000	0.000E+00	0.0000	0.000E+00	0.0000	0.000E+00	0.0000	0.000E+00	0.0000	0.000E+00	0.0000
2160	2.723E-06	0.0000	7.503E-12	0.0000	0.000E+00	0.0000	1.290E-03	0.0000	1.746E-03	0.0000	1.333E-03	0.0000	1.123E-03	0.0000
2134	9.076E-15	0.0000	8.741E-21	0.0000	0.000E+00	0.0000	9.607E-17	0.0000	2.595E-16	0.0000	9.046E-17	0.0000	3.399E-18	0.0000
2137	1.292E-01	0.0193	2.373E-07	0.0000	0.000E+00	0.0000	2.582E-03	0.0004	6.976E-03	0.0010	2.431E-03	0.0004	9.134E-03	0.0000
2155	0.000E+00	0.0000	1.254E-18	0.0000	0.000E+00	0.0000	5.074E-17	0.0000	1.699E-15	0.0000	3.678E-17	0.0000	7.115E-17	0.0000
213	0.000E+00	0.0000	0.000E+00	0.0000	0.000E+00	0.0000	0.000E+00	0.0000	0.000E+00	0.0000	0.000E+00	0.0000	0.000E+00	0.0000
2129	0.000E+00	0.0000	0.000E+00	0.0000	0.000E+00	0.0000	0.000E+00	0.0000	0.000E+00	0.0000	0.000E+00	0.0000	0.000E+00	0.0000
2154	0.000E+00	0.0000	0.000E+00	0.0000	0.000E+00	0.0000	0.000E+00	0.0000	0.000E+00	0.0000	0.000E+00	0.0000	0.000E+00	0.0000
2159	0.000E+00	0.0000	2.278E-07	0.0000	0.000E+00	0.0000	1.537E-04	0.0000	6.295E-05	0.0000	3.253E-04	0.0000	4.351E-06	0.0000
2163	0.000E+00	0.0000	2.581E-07	0.0000	0.000E+00	0.0000	2.054E-04	0.0000	3.409E-05	0.0000	4.345E-04	0.0001	5.813E-06	0.0000
2190	3.968E-07	0.0000	9.099E-09	0.0000	0.000E+00	0.0000	5.544E-05	0.0000	2.450E-05	0.0000	7.372E-06	0.0000	2.609E-07	0.0000
2199	0.000E+00	0.0000	0.000E+00	0.0000	0.000E+00	0.0000	0.000E+00	0.0000	0.000E+00	0.0000	0.000E+00	0.0000	0.000E+00	0.0000
2165	0.000E+00	0.0000	0.000E+00	0.0000	0.000E+00	0.0000	0.000E+00	0.0000	0.000E+00	0.0000	0.000E+00	0.0000	0.000E+00	0.0000
Total	1.292E-01	0.0193	7.323E-07	0.0000	0.000E+00	0.0000	2.996E-03	0.0004	7.147E-03	0.0011	3.196E-03	0.0005	1.013E-04	0.0000

Total Dose Contributions (DOSE<sub>t,p,t</sub>) for Individual Radionuclides (r) and Pathways (p)  
 As mrem/yr and Fraction of Total Dose At t = 1.000E+02 years

Water Dependent Pathways

Radio- nuclide	Water		Fish		Radon		Plant		Meat		Milk		All Pathways*	
	mrem/yr	fract.	mrem/yr	fract.	mrem/yr	fract.	mrem/yr	fract.	mrem/yr	fract.	mrem/yr	fract.	mrem/yr	fract.
y-110m	0.000E+00	0.0000	0.000E+00	0.0000	0.000E+00	0.0000	0.000E+00	0.0000	0.000E+00	0.0000	0.000E+00	0.0000	0.000E+00	0.0000
-14	4.316E-03	0.0006	6.523E+00	0.9720	0.000E+00	0.0000	2.993E-02	0.0045	7.010E-03	0.0010	3.371E-03	0.0006	6.563E+00	0.9737
-144	0.000E+00	0.0000	0.000E+00	0.0000	0.000E+00	0.0000	0.000E+00	0.0000	0.000E+00	0.0000	0.000E+00	0.0000	0.000E+00	0.0000
-57	0.000E+00	0.0000	0.000E+00	0.0000	0.000E+00	0.0000	0.000E+00	0.0000	0.000E+00	0.0000	0.000E+00	0.0000	0.000E+00	0.0000
-60	0.000E+00	0.0000	0.000E+00	0.0000	0.000E+00	0.0000	0.000E+00	0.0000	0.000E+00	0.0000	0.000E+00	0.0000	2.756E-06	0.0000
-134	0.000E+00	0.0000	0.000E+00	0.0000	0.000E+00	0.0000	0.000E+00	0.0000	0.000E+00	0.0000	0.000E+00	0.0000	9.526E-13	0.0000
-137	0.000E+00	0.0000	0.000E+00	0.0000	0.000E+00	0.0000	0.000E+00	0.0000	0.000E+00	0.0000	0.000E+00	0.0000	1.413E-01	0.0211
-55	0.000E+00	0.0000	0.000E+00	0.0000	0.000E+00	0.0000	0.000E+00	0.0000	0.000E+00	0.0000	0.000E+00	0.0000	1.349E-15	0.0000
-3	0.000E+00	0.0000	0.000E+00	0.0000	0.000E+00	0.0000	0.000E+00	0.0000	0.000E+00	0.0000	0.000E+00	0.0000	0.000E+00	0.0000
-129	0.000E+00	0.0000	1.062E-30	0.0000	0.000E+00	0.0000	0.000E+00	0.0000	0.000E+00	0.0000	0.000E+00	0.0000	1.062E-30	0.0000
-54	0.000E+00	0.0000	0.000E+00	0.0000	0.000E+00	0.0000	0.000E+00	0.0000	0.000E+00	0.0000	0.000E+00	0.0000	0.000E+00	0.0000
-59	0.000E+00	0.0000	0.000E+00	0.0000	0.000E+00	0.0000	0.000E+00	0.0000	0.000E+00	0.0000	0.000E+00	0.0000	5.465E-04	0.0001
-63	0.000E+00	0.0000	0.000E+00	0.0000	0.000E+00	0.0000	0.000E+00	0.0000	0.000E+00	0.0000	0.000E+00	0.0000	7.301E-04	0.0001
-90	0.000E+00	0.0000	0.000E+00	0.0000	0.000E+00	0.0000	0.000E+00	0.0000	0.000E+00	0.0000	0.000E+00	0.0000	3.349E-05	0.0000
-99	0.000E+00	0.0000	0.000E+00	0.0000	0.000E+00	0.0000	0.000E+00	0.0000	0.000E+00	0.0000	0.000E+00	0.0000	0.000E+00	0.0000
-65	0.000E+00	0.0000	0.000E+00	0.0000	0.000E+00	0.0000	0.000E+00	0.0000	0.000E+00	0.0000	0.000E+00	0.0000	0.000E+00	0.0000
<b>Total</b>	<b>4.316E-03</b>	<b>0.0006</b>	<b>6.523E+00</b>	<b>0.9720</b>	<b>0.000E+00</b>	<b>0.0000</b>	<b>2.993E-02</b>	<b>0.0045</b>	<b>7.010E-03</b>	<b>0.0010</b>	<b>3.371E-03</b>	<b>0.0006</b>	<b>6.711E+00</b>	<b>1.0000</b>

Sum of all water independent and dependent pathways.

Total Dose Contributions TDOSE(i,p,t) for Individual Radionuclides (i) and Pathways (p)  
 As mrem/yr and Fraction of Total Dose At t = 3.000E+02 years

Water Independent Pathways (Inhalation excludes radon)

Radio- nuclide	Ground		Inhalation		Radon		Plant		Meat		Milk		Soil	
	mrem/yr	fract.	mrem/yr	fract.	mrem/yr	fract.	mrem/yr	fract.	mrem/yr	fract.	mrem/yr	fract.	mrem/yr	fract.
g-110m	0.000E+00	0.0000	0.000E+00	0.0000	0.000E+00	0.0000	0.000E+00	0.0000	0.000E+00	0.0000	0.000E+00	0.0000	3.000E-03	0.0000
-14	0.000E+00	0.0000	0.000E+00	0.0000	0.000E+00	0.0000	0.000E+00	0.0000	0.000E+00	0.0000	0.000E+00	0.0000	0.000E+00	0.0000
a-144	0.000E+00	0.0000	0.000E+00	0.0000	0.000E+00	0.0000	0.000E+00	0.0000	0.000E+00	0.0000	0.000E+00	0.0000	0.000E+00	0.0000
c-57	0.000E+00	0.0000	0.000E+00	0.0000	0.000E+00	0.0000	0.000E+00	0.0000	0.000E+00	0.0000	0.000E+00	0.0000	0.000E+00	0.0000
c-60	0.000E+00	0.0000	0.000E+00	0.0000	0.000E+00	0.0000	2.145E-25	0.0000	1.242E-24	0.0000	9.001E-26	0.0000	0.000E+00	0.0000
s-134	0.000E+00	0.0000	0.000E+00	0.0000	0.000E+00	0.0000	0.000E+00	0.0000	0.000E+00	0.0000	0.000E+00	0.0000	0.000E+00	0.0000
s-137	0.000E+00	0.0000	0.000E+00	0.0000	0.000E+00	0.0000	2.039E-09	0.0000	2.026E-08	0.0001	3.473E-09	0.0000	0.000E+00	0.0000
a-55	0.000E+00	0.0000	0.000E+00	0.0000	0.000E+00	0.0000	0.000E+00	0.0000	0.000E+00	0.0000	0.000E+00	0.0000	0.000E+00	0.0000
-3	0.000E+00	0.0000	0.000E+00	0.0000	0.000E+00	0.0000	0.000E+00	0.0000	0.000E+00	0.0000	0.000E+00	0.0000	0.000E+00	0.0000
-129	0.000E+00	0.0000	0.000E+00	0.0000	0.000E+00	0.0000	0.000E+00	0.0000	0.000E+00	0.0000	0.000E+00	0.0000	0.000E+00	0.0000
a-54	0.000E+00	0.0000	0.000E+00	0.0000	0.000E+00	0.0000	0.000E+00	0.0000	0.000E+00	0.0000	0.000E+00	0.0000	0.000E+00	0.0000
i-59	0.000E+00	0.0000	0.000E+00	0.0000	0.000E+00	0.0000	1.561E-08	0.0001	2.455E-08	0.0001	6.610E-08	0.0003	0.000E+00	0.0000
i-63	0.000E+00	0.0000	0.000E+00	0.0000	0.000E+00	0.0000	4.931E-09	0.0000	7.752E-09	0.0000	2.087E-08	0.0001	0.000E+00	0.0000
r-90	0.000E+00	0.0000	0.000E+00	0.0000	0.000E+00	0.0000	3.818E-17	0.0000	7.962E-17	0.0000	1.593E-17	0.0000	0.000E+00	0.0000
c-99	0.000E+00	0.0000	0.000E+00	0.0000	0.000E+00	0.0000	0.000E+00	0.0000	0.000E+00	0.0000	0.000E+00	0.0000	0.000E+00	0.0000
t-65	0.000E+00	0.0000	0.000E+00	0.0000	0.000E+00	0.0000	0.000E+00	0.0000	0.000E+00	0.0000	0.000E+00	0.0000	0.000E+00	0.0000
<b>Total</b>	<b>0.000E+00</b>	<b>0.0000</b>	<b>0.000E+00</b>	<b>0.0000</b>	<b>0.000E+00</b>	<b>0.0000</b>	<b>2.258E-08</b>	<b>0.0001</b>	<b>5.256E-08</b>	<b>0.0002</b>	<b>9.044E-08</b>	<b>0.0004</b>	<b>0.000E+00</b>	<b>0.0000</b>



Total Dose Contributions TDCSE(i,p,t) for Individual Radionuclides (i) and Pathways (p)  
 As mrem/yr and Fraction of Total Dose At t = 3.000E+02 years

Water Dependent Pathways

Radio- nuclide	Water		Fish		Radon		Plant		Meat		Milk		All Pathways*	
	mrem/yr	fract.	mrem/yr	fract.	mrem/yr	fract.	mrem/yr	fract.	mrem/yr	fract.	mrem/yr	fract.	mrem/yr	fract.
g-110m	0.000E+00	0.0000	0.000E+00	0.0000	0.000E+00	0.0000	0.000E+00	0.0000	0.000E+00	0.0000	0.000E+00	0.0000	0.000E+00	0.0000
-14	6.898E-22	0.0000	1.043E-13	0.0000	0.000E+00	0.0000	4.785E-21	0.0000	1.122E-21	0.0000	6.191E-22	0.0000	1.050E-18	0.0000
a-144	0.000E+00	0.0000	0.000E+00	0.0000	0.000E+00	0.0000	0.000E+00	0.0000	0.000E+00	0.0000	0.000E+00	0.0000	0.000E+00	0.0000
b-57	0.000E+00	0.0000	0.000E+00	0.0000	0.000E+00	0.0000	0.000E+00	0.0000	0.000E+00	0.0000	0.000E+00	0.0000	0.000E+00	0.0000
b-60	0.000E+00	0.0000	0.000E+00	0.0000	0.000E+00	0.0000	0.000E+00	0.0000	0.000E+00	0.0000	0.000E+00	0.0000	1.546E-24	0.0000
s-134	0.000E+00	0.0000	0.000E+00	0.0000	0.000E+00	0.0000	0.000E+00	0.0000	0.000E+00	0.0000	0.000E+00	0.0000	0.000E+00	0.0000
s-137	0.000E+00	0.0000	0.000E+00	0.0000	0.000E+00	0.0000	0.000E+00	0.0000	0.000E+00	0.0000	0.000E+00	0.0000	2.877E-08	0.0000
a-55	0.000E+00	0.0000	0.000E+00	0.0000	0.000E+00	0.0000	0.000E+00	0.0000	0.000E+00	0.0000	0.000E+00	0.0000	0.000E+00	0.0000
-3	0.000E+00	0.0000	0.000E+00	0.0000	0.000E+00	0.0000	0.000E+00	0.0000	0.000E+00	0.0000	0.000E+00	0.0000	0.000E+00	0.0000
-129	0.000E+00	0.0000	0.000E+00	0.0000	0.000E+00	0.0000	0.000E+00	0.0000	0.000E+00	0.0000	0.000E+00	0.0000	0.000E+00	0.0000
n-54	0.000E+00	0.0000	0.000E+00	0.0000	0.000E+00	0.0000	0.000E+00	0.0000	0.000E+00	0.0000	0.000E+00	0.0000	0.000E+00	0.0000
i-59	0.000E+00	0.0000	0.000E+00	0.0000	0.000E+00	0.0000	0.000E+00	0.0000	0.000E+00	0.0000	0.000E+00	0.0000	1.063E-07	0.0000
i-63	0.000E+00	0.0000	0.000E+00	0.0000	0.000E+00	0.0000	0.000E+00	0.0000	0.000E+00	0.0000	0.000E+00	0.0000	3.356E-08	0.0000
r-90	6.850E-05	0.2779	1.537E-04	0.6237	0.000E+00	0.0000	5.688E-06	0.0231	1.194E-05	0.0484	6.466E-06	0.0262	2.463E-04	0.9998
r-99	0.000E+00	0.0000	0.000E+00	0.0000	0.000E+00	0.0000	0.000E+00	0.0000	0.000E+00	0.0000	0.000E+00	0.0000	0.000E+00	0.0000
n-65	0.000E+00	0.0000	0.000E+00	0.0000	0.000E+00	0.0000	0.000E+00	0.0000	0.000E+00	0.0000	0.000E+00	0.0000	0.000E+00	0.0000
Total	6.850E-05	0.2779	1.537E-04	0.6237	0.000E+00	0.0000	5.688E-06	0.0231	1.194E-05	0.0484	6.466E-06	0.0262	2.463E-04	1.0000

Sum of all water independent and dependent pathways.



Total Dose Contributions TCDOSE(i,p,t) for Individual Radionuclides (i) and Pathways (p)  
 As mrem/yr and Fraction of Total Dose At t = 1.000E+03 years

Water Dependent Pathways

Radio- nuclide	Water		Fish		Radon		Plant		Meat		Milk		All Pathways	
	mrem/yr	fract.	mrem/yr	fract.	mrem/yr	fract.	mrem/yr	fract.	mrem/yr	fract.	mrem/yr	fract.	mrem/yr	fract.
g-110m	0.000E+00	0.0000	0.000E+00	0.0000	0.000E+00	0.0000	0.000E+00	0.0000	0.000E+00	0.0000	0.000E+00	0.0000	0.000E+00	0.0000
-14	0.000E+00	0.0000	0.000E+00	0.0000	0.000E+00	0.0000	0.000E+00	0.0000	0.000E+00	0.0000	0.000E+00	0.0000	0.000E+00	0.0000
a-144	0.000E+00	0.0000	0.000E+00	0.0000	0.000E+00	0.0000	0.000E+00	0.0000	0.000E+00	0.0000	0.000E+00	0.0000	0.000E+00	0.0000
o-157	0.000E+00	0.0000	0.000E+00	0.0000	0.000E+00	0.0000	0.000E+00	0.0000	0.000E+00	0.0000	0.000E+00	0.0000	0.000E+00	0.0000
o-60	0.000E+00	0.0000	0.000E+00	0.0000	0.000E+00	0.0000	0.000E+00	0.0000	0.000E+00	0.0000	0.000E+00	0.0000	0.000E+00	0.0000
s-134	0.000E+00	0.0000	0.000E+00	0.0000	0.000E+00	0.0000	0.000E+00	0.0000	0.000E+00	0.0000	0.000E+00	0.0000	0.000E+00	0.0000
s-137	0.000E+00	0.0000	0.000E+00	0.0000	0.000E+00	0.0000	0.000E+00	0.0000	0.000E+00	0.0000	0.000E+00	0.0000	0.000E+00	0.0000
s-155	0.000E+00	0.0000	0.000E+00	0.0000	0.000E+00	0.0000	0.000E+00	0.0000	0.000E+00	0.0000	0.000E+00	0.0000	0.000E+00	0.0000
-3	0.000E+00	0.0000	0.000E+00	0.0000	0.000E+00	0.0000	0.000E+00	0.0000	0.000E+00	0.0000	0.000E+00	0.0000	0.000E+00	0.0000
-129	0.000E+00	0.0000	0.000E+00	0.0000	0.000E+00	0.0000	0.000E+00	0.0000	0.000E+00	0.0000	0.000E+00	0.0000	0.000E+00	0.0000
a-54	0.000E+00	0.0000	0.000E+00	0.0000	0.000E+00	0.0000	0.000E+00	0.0000	0.000E+00	0.0000	0.000E+00	0.0000	0.000E+00	0.0000
s-59	0.000E+00	0.0000	0.000E+00	0.0000	0.000E+00	0.0000	0.000E+00	0.0000	0.000E+00	0.0000	0.000E+00	0.0000	0.000E+00	0.0000
s-63	0.000E+00	0.0000	0.000E+00	0.0000	0.000E+00	0.0000	0.000E+00	0.0000	0.000E+00	0.0000	0.000E+00	0.0000	0.000E+00	0.0000
s-90	0.000E+00	0.0000	0.000E+00	0.0000	0.000E+00	0.0000	0.000E+00	0.0000	0.000E+00	0.0000	0.000E+00	0.0000	0.000E+00	0.0000
s-99	0.000E+00	0.0000	0.000E+00	0.0000	0.000E+00	0.0000	0.000E+00	0.0000	0.000E+00	0.0000	0.000E+00	0.0000	0.000E+00	0.0000
s-65	0.000E+00	0.0000	0.000E+00	0.0000	0.000E+00	0.0000	0.000E+00	0.0000	0.000E+00	0.0000	0.000E+00	0.0000	0.000E+00	0.0000
Total	0.000E+00	0.0000	0.000E+00	0.0000	0.000E+00	0.0000	0.000E+00	0.0000	0.000E+00	0.0000	0.000E+00	0.0000	0.000E+00	0.0000

Sum of all water independent and dependent pathways.

Dose/Source Ratios Summed Over All Pathways  
 Parent and Progeny Principal Radionuclide Contributions Indicated

Parent (i)	Product (j)	Branch Fraction*	t = 0.000E+00	1.000E+00	3.000E+00	1.000E+01	3.000E+01	1.000E+02	3.000E+02	1.000E+03
Ag-110m	Ag-110m	1.000E+00	1.027E+01	3.631E+00	4.732E-01	3.605E-04	4.439E-13	2.331E-44	0.000E+00	0.000E+00
C-14	C-14	1.000E+00	2.711E+01	1.013E-07	4.021E-27	0.000E+00	0.000E+00	6.563E-00	1.050E-13	0.000E+00
Ce-144	Ce-144	1.000E+00	1.913E-01	7.832E-02	1.313E-02	2.534E-05	4.442E-13	3.113E-40	0.000E+00	0.000E+00
Co-57	Co-57	1.000E+00	3.070E-01	1.194E-01	1.760E-02	2.229E-05	1.174E-13	1.239E-42	0.000E+00	0.000E+00
Co-60	Co-60	1.000E+00	9.602E+00	8.262E+00	6.117E+00	2.135E+00	1.054E-01	2.786E-06	1.546E-14	0.000E+00
Cs-134	Cs-134	1.000E+00	5.950E+00	4.234E+00	2.143E+00	1.977E-01	2.179E-04	9.526E-15	0.000E+00	0.000E+00
Cs-137	Cs-137	1.000E+00	2.257E+00	2.196E+00	2.079E+00	1.715E+00	9.883E-01	1.413E-01	2.577E-03	0.000E+00
Fe-55	Fe-55	1.000E+00	4.435E-04	3.414E-04	2.021E-04	3.229E-05	1.710E-07	1.849E-15	1.200E-41	0.000E+00
H-3	H-3	1.000E+00	1.809E-02	7.695E-06	4.222E-03	5.731E-11	0.000E+00	0.000E+00	0.000E+00	0.000E+00
I-129	I-129	1.000E+00	5.139E-01	2.174E-01	3.472E-02	9.777E-00	1.936E-02	2.589E-30	0.000E+00	0.000E+00
Mn-54	Mn-54	1.000E+00	3.067E+00	1.334E+00	2.524E-01	7.432E-04	4.353E-11	2.067E-36	0.000E+00	0.000E+00
Ni-59	Ni-59	1.000E+00	9.663E-04	9.615E-04	9.514E-04	9.163E-04	8.217E-04	5.465E-04	1.063E-07	0.000E+00
Ni-63	Ni-63	1.000E+00	2.655E-03	2.623E-03	2.553E-03	2.342E-03	1.813E-03	7.301E-04	3.356E-05	0.000E+00
Sr-90	Sr-90	1.000E+00	2.032E+00	1.895E+00	1.551E+00	7.697E-01	1.036E-01	3.846E-05	2.463E-04	0.000E+00
Tc-99	Tc-99	1.000E+00	2.252E-01	7.580E-03	1.349E-01	3.903E-07	6.670E-35	0.000E+00	0.000E+00	0.000E+00
Zn-65	Zn-65	1.000E+00	3.311E+00	1.165E+00	1.442E-01	9.609E-05	9.075E-14	0.000E+00	0.000E+00	0.000E+00

Branch Fraction is the cumulative factor for the j'th principal radionuclide daughter:  $CUMBRF(j) = BRF(1) * BRF(2) * \dots * BRF(j)$ .  
 The DSR includes contributions from associated (half-life  $\leq 0.5$  yr) daughters.

Single Radionuclide Soil Guidelines G(i,t) in pCi/g  
 Basic Radiation Dose Limit = 25 mrem/yr

Radionuclide (i)	t = 0.000E+00	1.000E+00	3.000E+00	1.000E+01	3.000E+01	1.000E+02	3.000E+02	1.000E+03
U-238m	2.435E+00	6.792E+00	5.293E+01	4.936E+04	5.632E+13	*4.752E+15	*4.752E+15	*4.752E+15
Th-232	9.221E-01	2.469E+09	*4.454E+12	*4.454E+12	*4.454E+12	3.806E+00	*4.454E+12	*4.454E+12
Pa-234m	1.307E+02	3.192E+02	1.904E+03	3.866E+05	5.629E+13	*3.190E+15	*3.190E+15	*3.190E+15
Pb-210	8.143E+01	2.112E+02	1.421E+03	1.122E+06	2.129E+14	*8.464E+15	*8.464E+15	*8.464E+15
Pb-210m	2.604E+00	3.026E+00	4.087E+00	1.171E+01	2.371E+02	9.071E+06	*1.131E+15	*1.131E+15
Bi-214	4.201E+00	5.905E+00	1.167E+01	1.265E+02	1.147E+05	*1.294E+15	*1.294E+15	*1.294E+15
Bi-214m	1.107E+01	1.138E+01	1.203E+01	1.459E+01	2.530E+01	1.769E+02	9.700E+03	*8.701E+13
Th-232m	5.637E-04	7.323E+04	1.237E+05	7.743E+05	1.462E+09	*2.409E+15	*2.409E+15	*2.409E+15
U-238	1.352E+03	3.253E+06	5.922E+03	4.362E+11	*9.594E+15	*9.594E+15	*9.594E+15	*9.594E+15
Th-232	4.365E-01	1.150E+02	7.201E+02	2.557E+00	1.291E+03	*1.766E+08	*1.766E+08	*1.766E+08
Pa-234	8.151E+00	1.874E+01	9.905E+01	3.364E+04	5.736E+11	*7.744E+15	*7.744E+15	*7.744E+15
U-235	2.587E+04	2.600E+04	2.623E+04	2.729E+04	3.043E+04	4.574E+04	2.353E+03	*8.085E+10
Bi-214	9.417E+03	9.532E+03	9.774E+03	1.067E+04	1.375E+04	3.424E+04	7.450E+03	*5.916E+13
Pb-210	1.201E+01	1.319E+01	1.612E+01	3.248E+01	2.413E+02	2.826E+05	1.015E+05	*1.365E+14
U-235m	1.110E+02	3.298E+03	1.799E+02	6.575E+07	*1.696E+10	*1.696E+10	*1.696E+10	*1.696E+10
U-235	7.550E-00	2.145E-01	1.734E-02	2.602E-05	3.096E-14	*8.241E+15	*8.241E+15	*8.241E+15

at specific activity limit

Summed Dose/Source Ratios DSR(i,t) in (mrem/yr)/(pCi/g),  
 and Single Radionuclide Soil Guidelines G(i,t) in pCi/g  
 at t<sub>min</sub> = time of minimum single radionuclide soil guideline  
 and at t<sub>max</sub> = time of maximum total dose = 0.000E+00 years

MINIMUM  
DGL

Radionuclide (i)	Initial pCi/g	t <sub>min</sub> (years)	DSR(i,t <sub>min</sub> )	G(i,t <sub>min</sub> ) (pCi/g)	DSR(i,t <sub>max</sub> )	G(i,t <sub>max</sub> ) (pCi/g)
U-238m	1.000E+00	0.000E+00	1.027E-01	2.435E+00	1.027E-01	2.435E+00
Th-232	1.000E+00	0.000E+00	2.711E-01	9.221E-01	2.711E-01	9.221E-01
Pa-234m	1.000E+00	0.000E+00	1.913E-01	1.307E+02	1.913E-01	1.307E+02
Pb-210	1.000E+00	0.000E+00	3.070E-01	8.143E+01	3.070E-01	8.143E+01
Pb-210m	1.000E+00	0.000E+00	9.602E+00	2.604E+00	9.602E+00	2.604E+00
Bi-214	1.000E+00	0.000E+00	5.950E+00	4.201E+00	5.950E+00	4.201E+00
Bi-214m	1.000E+00	0.000E+00	2.257E+00	1.107E+01	2.257E+00	1.107E+01
Th-232m	1.000E+00	0.000E+00	4.435E-04	5.637E+04	4.435E-04	5.637E+04
U-238	1.000E+00	0.000E+00	1.809E-02	1.382E+03	1.809E-02	1.382E+03
Th-232	1.000E+00	22.87 ± 0.05	1.280E+01	1.953E+00	5.139E-01	4.865E-01
Pa-234	1.000E+00	0.000E+00	3.067E+00	8.151E+00	3.067E+00	8.151E+00
U-235	1.000E+00	0.000E+00	9.663E-04	2.587E+04	9.663E-04	2.587E+04
Bi-214	1.000E+00	0.000E+00	2.655E-03	9.417E+03	2.655E-03	9.417E+03
Pb-210	1.000E+00	0.000E+00	2.082E+00	1.201E+01	2.082E+00	1.201E+01
U-235m	1.000E+00	0.000E+00	2.252E-01	1.110E+02	2.252E-01	1.110E+02
U-235	1.000E+00	0.000E+00	3.311E+00	7.550E-00	3.311E+00	7.550E-00

Individual Nuclide Dose Summed Over All Pathways  
 Parent Nuclide and Branch Fraction Indicated

Nuclide	Parent	BRF(i)	DOSE (mrem/yr)								
			1E-01	1.000E-02	1.000E-03	1.000E-04	1.000E-05	1.000E-06	1.000E-07	1.000E-08	1.000E-09
110m	Ag-110m	1.000E+00	1.027E-01	3.691E-02	4.732E-02	3.606E-04	4.439E-13	0.000E+00	0.000E+00	0.000E+00	
14	C-14	1.000E+00	2.711E-01	1.013E-07	4.021E-27	0.000E+00	0.000E+00	6.568E+00	1.050E-13	0.000E+00	
144	Ce-144	1.000E+00	1.913E-01	7.832E-02	1.313E-02	2.534E-05	4.442E-13	0.000E+00	0.000E+00	0.000E+00	
57	Co-57	1.000E+00	3.070E-01	1.134E-01	1.760E-02	2.229E-05	1.174E-13	0.000E+00	0.000E+00	0.000E+00	
60	Co-60	1.000E+00	9.602E-02	8.262E-02	6.117E-02	2.136E+00	1.054E-01	2.756E-06	1.846E-24	0.000E+00	
134	Cs-134	1.000E+00	5.950E-02	4.234E-02	2.143E-02	1.977E-01	2.179E-04	9.526E-15	0.000E+00	0.000E+00	
137	Cs-137	1.000E+00	2.257E+00	2.196E+00	2.079E-02	1.715E+00	9.983E-01	1.413E-01	2.577E-03	0.000E+00	
55	Fe-55	1.000E+00	4.435E-04	3.414E-04	2.021E-04	3.229E-05	1.710E-07	1.849E-15	0.000E+00	0.000E+00	
3	H-3	1.000E+00	1.809E-02	7.638E-06	4.022E-03	5.731E-11	0.000E+00	0.000E+00	0.000E+00	0.000E+00	
129	I-129	1.000E+00	5.139E-01	2.174E-01	3.472E-01	9.777E-02	1.936E-02	1.062E-30	0.000E+00	0.000E+00	
54	Mn-54	1.000E+00	3.067E-02	1.334E-02	1.524E-01	7.432E-04	4.358E-11	0.000E+00	0.000E+00	0.000E+00	
59	Ni-59	1.000E+00	9.663E-04	9.613E-04	9.514E-04	9.163E-04	5.217E-04	5.465E-04	1.063E-07	0.000E+00	
63	Ni-63	1.000E+00	2.655E-03	2.623E-03	2.556E-03	2.342E-03	1.318E-03	7.301E-04	3.356E-03	0.000E+00	
90	Sr-90	1.000E+00	3.032E-02	1.835E-02	1.551E-02	7.697E-01	1.036E-01	5.443E-05	1.463E-14	0.000E+00	
99	Tc-99	1.000E+00	0.152E-01	7.530E-03	1.339E-01	3.303E-07	0.000E+00	0.000E+00	0.000E+00	0.000E+00	
65	Zn-65	1.000E+00	3.311E-02	1.165E-02	1.442E-01	9.609E-05	3.075E-14	0.000E+00	0.000E+00	0.000E+00	

F(i) is the branch fraction of the parent nuclide.

Individual Nuclide Soil Concentration  
 Parent Nuclide and Branch Fraction Indicated

Nuclide	Parent	BRF(i)	Soil, g/g										
			0	1	2	3	4	5	6	7	8		
H-110m	Ag-110m	1.000E+00	1.000E+00	1.001E+00	1.002E+00	1.003E+00	1.004E+00	1.005E+00	1.006E+00	1.007E+00	1.008E+00	1.009E+00	1.010E+00
H-14	C-14	1.000E+00	1.000E+00	1.999E-10	7.933E-30	0.000E+00	0.000E+00	0.000E+00	0.000E+00	0.000E+00	0.000E+00	0.000E+00	0.000E+00
H-144	Ce-144	1.000E+00	1.000E+00	4.095E-01	6.366E-02	1.326E-04	2.340E-12	1.701E-39	0.000E+00	0.000E+00	0.000E+00	0.000E+00	0.000E+00
H-57	Co-57	1.000E+00	1.000E+00	3.856E-01	5.733E-02	7.265E-05	3.834E-13	4.093E-42	0.000E+00	0.000E+00	0.000E+00	0.000E+00	0.000E+00
H-60	Co-60	1.000E+00	1.000E+00	1.607E-01	4.377E-02	1.232E-01	1.112E-02	3.073E-07	1.902E-20	0.000E+00	0.000E+00	0.000E+00	0.000E+00
H-134	Cs-134	1.000E+00	1.000E+00	7.117E-01	5.606E-01	3.333E-02	3.704E-05	1.694E-15	4.204E-45	0.000E+00	0.000E+00	0.000E+00	0.000E+00
H-137	Cs-137	1.000E+00	1.000E+00	9.733E-01	9.220E-01	7.628E-01	4.439E-01	6.674E-02	2.972E-04	1.752E-12	0.000E+00	0.000E+00	0.000E+00
H-55	Fe-55	1.000E+00	1.000E+00	7.697E-01	4.560E-01	7.297E-02	3.986E-04	4.282E-12	7.849E-35	0.000E+00	0.000E+00	0.000E+00	0.000E+00
H-3	H-3	1.000E+00	1.000E+00	2.916E-04	0.000E+00	3.137E-36	0.000E+00	0.000E+00	0.000E+00	0.000E+00	0.000E+00	0.000E+00	0.000E+00
H-129	I-129	1.000E+00	1.000E+00	4.004E-01	6.413E-02	1.059E-04	1.166E-12	1.776E-40	0.000E+00	0.000E+00	0.000E+00	0.000E+00	0.000E+00
H-54	Mn-54	1.000E+00	1.000E+00	4.351E-01	5.033E-02	2.430E-04	1.434E-11	7.170E-37	0.000E+00	0.000E+00	0.000E+00	0.000E+00	0.000E+00
H-59	Ni-59	1.000E+00	1.000E+00	9.972E-01	9.917E-01	9.725E-01	9.198E-01	7.569E-01	4.336E-01	6.170E-02	0.000E+00	0.000E+00	0.000E+00
H-63	Ni-63	1.000E+00	1.000E+00	9.901E-01	9.705E-01	9.049E-01	7.409E-01	3.680E-01	4.964E-02	4.556E-03	0.000E+00	0.000E+00	0.000E+00
H-90	Sr-90	1.000E+00	1.000E+00	9.077E-01	7.479E-01	3.797E-01	5.475E-02	6.030E-05	2.416E-13	6.814E-43	0.000E+00	0.000E+00	0.000E+00
H-99	Tc-99	1.000E+00	1.000E+00	0.904E-02	1.446E-05	4.261E-16	0.000E+00	0.000E+00	0.000E+00	0.000E+00	0.000E+00	0.000E+00	0.000E+00
H-65	Zn-65	1.000E+00	1.000E+00	3.522E-01	4.370E-02	2.936E-05	2.537E-14	0.000E+00	0.000E+00	0.000E+00	0.000E+00	0.000E+00	0.000E+00

F(i) is the branch fraction of the parent nuclide.

Summary : RESRAD Default Parameters

File: FRUPU.RAD

Table of Contents

Part I: Mixture Sums and Single Radionuclide Guidelines

Dose Conversion Factor (and Related) Parameter Summary ...	2
Site-Specific Parameter Summary .....	5
Summary of Pathway Selections .....	11
Contaminated Zone and Total Dose Summary .....	12
Total Dose Components	
Time = 0.000E+00 .....	13
Time = 1.000E+00 .....	14
Time = 3.000E+00 .....	15
Time = 1.000E+01 .....	16
Time = 3.000E+01 .....	17
Time = 1.000E+02 .....	18
Time = 3.000E+02 .....	19
Time = 1.000E+03 .....	20
Dose/Source Ratios Summed Over All Pathways .....	21
Single Radionuclide Soil Guidelines .....	22
Dose Per Nuclide Summed Over All Pathways .....	23
Soil Concentration Per Nuclide .....	24

Attachment 2  
RESRAD OUTPUT FOR  
SOIL DOSES - URANIUM &  
PLUTONIUM



Dose Conversion Factor (and Related) Parameter Summary  
 File: DOSFAC.BIN

Menu	Parameter	Current Value	Default	Parameter Name
-1	Dose conversion factors for inhalation, mrem/pCi:			
-1	Ac-227+D	6.720E+00	6.720E+00	DCF2( 1)
-1	Am-241	4.440E-01	4.440E-01	DCF2( 2)
-1	Co-60	2.190E-04	2.190E-04	DCF2( 3)
-1	Np-237+D	5.400E-01	5.400E-01	DCF2( 4)
-1	Pa-231	1.280E+00	1.280E+00	DCF2( 5)
-1	Pb-210+D	2.320E-02	2.320E-02	DCF2( 6)
-1	Pu-238	3.920E-01	3.920E-01	DCF2( 7)
-1	Pu-239	4.290E-01	4.290E-01	DCF2( 8)
-1	Pu-241+D	8.250E-03	8.250E-03	DCF2( 9)
-1	Ra-226+D	8.600E-03	8.600E-03	DCF2(11)
-1	Th-229+D	2.160E+00	2.160E+00	DCF2(12)
-1	Th-230	3.260E-01	3.260E-01	DCF2(13)
-1	U-233	1.350E-01	1.350E-01	DCF2(14)
-1	U-234	1.320E-01	1.320E-01	DCF2(15)
-1	U-235+D	1.230E-01	1.230E-01	DCF2(16)
-1	Dose conversion factors for ingestion, mrem/pCi:			
-1	Ac-227+D	1.480E-02	1.480E-02	DCF3( 1)
-1	Am-241	3.640E-03	3.640E-03	DCF3( 2)
-1	Co-60	2.690E-05	2.690E-05	DCF3( 3)
-1	Np-237+D	4.440E-03	4.440E-03	DCF3( 4)
-1	Pa-231	1.060E-02	1.060E-02	DCF3( 5)
-1	Pb-210+D	7.270E-03	7.270E-03	DCF3( 6)
-1	Pu-238	3.200E-03	3.200E-03	DCF3( 7)
-1	Pu-239	3.540E-03	3.540E-03	DCF3( 8)
-1	Pu-241+D	6.850E-05	6.850E-05	DCF3( 9)
-1	Ra-226+D	1.330E-03	1.330E-03	DCF3(11)
-1	Th-229+D	4.030E-03	4.030E-03	DCF3(12)
-1	Th-230	5.480E-04	5.480E-04	DCF3(13)
-1	U-233	2.890E-04	2.890E-04	DCF3(14)
-1	U-234	2.830E-04	2.830E-04	DCF3(15)
-1	U-235+D	2.670E-04	2.670E-04	DCF3(16)
D-34	Food transfer factors:			
D-34	Ac-227+D , plant/soil concentration ratio, dimensionless	2.500E-03	2.500E-03	RTF( 1,1)
D-34	Ac-227+D , beef/livestock-intake ratio, (pCi/kg)/(pCi/d)	2.000E-05	2.000E-05	RTF( 1,2)
D-34	Ac-227+D , milk/livestock-intake ratio, (pCi/L)/(pCi/d)	2.000E-05	2.000E-05	RTF( 1,3)
D-34				
D-34	Am-241 , plant/soil concentration ratio, dimensionless	1.000E-03	1.000E-03	RTF( 2,1)
D-34	Am-241 , beef/livestock-intake ratio, (pCi/kg)/(pCi/d)	5.000E-05	5.000E-05	RTF( 2,2)
D-34	Am-241 , milk/livestock-intake ratio, (pCi/L)/(pCi/d)	2.000E-06	2.000E-06	RTF( 2,3)
D-34				
D-34	Co-60 , plant/soil concentration ratio, dimensionless	8.000E-02	8.000E-02	RTF( 3,1)
D-34	Co-60 , beef/livestock-intake ratio, (pCi/kg)/(pCi/d)	2.000E-02	2.000E-02	RTF( 3,2)
D-34	Co-60 , milk/livestock-intake ratio, (pCi/L)/(pCi/d)	2.000E-03	2.000E-03	RTF( 3,3)
D-34				
D-34	Np-237+D , plant/soil concentration ratio, dimensionless	2.000E-02	2.000E-02	RTF( 4,1)
D-34	Np-237+D , beef/livestock-intake ratio, (pCi/kg)/(pCi/d)	1.000E-03	1.000E-03	RTF( 4,2)
D-34	Np-237+D , milk/livestock-intake ratio, (pCi/L)/(pCi/d)	5.000E-06	5.000E-06	RTF( 4,3)
D-34				

Dose Conversion Factor (and Related) Parameter Summary (continued)

File: DOSFAC.BIN

nu	Parameter	Current Value	Default	Parameter Name
34	Pa-231 , plant/soil concentration ratio, dimensionless	1.000E-02	1.000E-02	RTF( 5,1)
34	Pa-231 , beef/livestock-intake ratio, (pCi/kg)/(pCi/d)	5.000E-03	5.000E-03	RTF( 5,2)
34	Pa-231 , milk/livestock-intake ratio, (pCi/L)/(pCi/d)	5.000E-06	5.000E-06	RTF( 5,3)
-34				
-34	Pb-210+D , plant/soil concentration ratio, dimensionless	1.000E-02	1.000E-02	RTF( 6,1)
-34	Pb-210+D , beef/livestock-intake ratio, (pCi/kg)/(pCi/d)	3.000E-04	3.000E-04	RTF( 6,2)
-34	Pb-210+D , milk/livestock-intake ratio, (pCi/L)/(pCi/d)	3.000E-04	3.000E-04	RTF( 6,3)
-34				
-34	Pu-238 , plant/soil concentration ratio, dimensionless	1.000E-03	1.000E-03	RTF( 7,1)
-34	Pu-238 , beef/livestock-intake ratio, (pCi/kg)/(pCi/d)	1.000E-04	1.000E-04	RTF( 7,2)
-34	Pu-238 , milk/livestock-intake ratio, (pCi/L)/(pCi/d)	1.000E-06	1.000E-06	RTF( 7,3)
-34				
-34	Pu-239 , plant/soil concentration ratio, dimensionless	1.000E-03	1.000E-03	RTF( 8,1)
-34	Pu-239 , beef/livestock-intake ratio, (pCi/kg)/(pCi/d)	1.000E-04	1.000E-04	RTF( 8,2)
-34	Pu-239 , milk/livestock-intake ratio, (pCi/L)/(pCi/d)	1.000E-06	1.000E-06	RTF( 8,3)
-34				
-34	Pu-241+D , plant/soil concentration ratio, dimensionless	1.000E-03	1.000E-03	RTF( 9,1)
-34	Pu-241+D , beef/livestock-intake ratio, (pCi/kg)/(pCi/d)	1.000E-04	1.000E-04	RTF( 9,2)
-34	Pu-241+D , milk/livestock-intake ratio, (pCi/L)/(pCi/d)	1.000E-06	1.000E-06	RTF( 9,3)
-34				
-34	Ra-226+D , plant/soil concentration ratio, dimensionless	4.000E-02	4.000E-02	RTF(11,1)
-34	Ra-226+D , beef/livestock-intake ratio, (pCi/kg)/(pCi/d)	1.000E-03	1.000E-03	RTF(11,2)
-34	Ra-226+D , milk/livestock-intake ratio, (pCi/L)/(pCi/d)	1.000E-03	1.000E-03	RTF(11,3)
-34				
-34	Th-229+D , plant/soil concentration ratio, dimensionless	1.000E-03	1.000E-03	RTF(12,1)
-34	Th-229+D , beef/livestock-intake ratio, (pCi/kg)/(pCi/d)	1.000E-04	1.000E-04	RTF(12,2)
-34	Th-229+D , milk/livestock-intake ratio, (pCi/L)/(pCi/d)	5.000E-06	5.000E-06	RTF(12,3)
-34				
-34	Th-230 , plant/soil concentration ratio, dimensionless	1.000E-03	1.000E-03	RTF(13,1)
-34	Th-230 , beef/livestock-intake ratio, (pCi/kg)/(pCi/d)	1.000E-04	1.000E-04	RTF(13,2)
-34	Th-230 , milk/livestock-intake ratio, (pCi/L)/(pCi/d)	5.000E-06	5.000E-06	RTF(13,3)
-34				
-34	U-233 , plant/soil concentration ratio, dimensionless	2.500E-03	2.500E-03	RTF(14,1)
-34	U-233 , beef/livestock-intake ratio, (pCi/kg)/(pCi/d)	3.400E-04	3.400E-04	RTF(14,2)
-34	U-233 , milk/livestock-intake ratio, (pCi/L)/(pCi/d)	6.000E-04	6.000E-04	RTF(14,3)
-34				
-34	U-234 , plant/soil concentration ratio, dimensionless	2.500E-03	2.500E-03	RTF(15,1)
-34	U-234 , beef/livestock-intake ratio, (pCi/kg)/(pCi/d)	3.400E-04	3.400E-04	RTF(15,2)
-34	U-234 , milk/livestock-intake ratio, (pCi/L)/(pCi/d)	6.000E-04	6.000E-04	RTF(15,3)
-34				
-34	U-235+D , plant/soil concentration ratio, dimensionless	2.500E-03	2.500E-03	RTF(16,1)
-34	U-235+D , beef/livestock-intake ratio, (pCi/kg)/(pCi/d)	3.400E-04	3.400E-04	RTF(16,2)
-34	U-235+D , milk/livestock-intake ratio, (pCi/L)/(pCi/d)	6.000E-04	6.000E-04	RTF(16,3)
-34				
0-5	Bioaccumulation factors, fresh water, L/kg:			
0-5	Ac-227+D , fish	1.500E+01	1.500E+01	BIOFAC( 1,1)
0-5	Ac-227+D , crustacea and mollusks	1.000E+03	1.000E+03	BIOFAC( 1,2)
0-5				
0-5	Am-241 , fish	3.000E+01	3.000E+01	BIOFAC( 2,1)
0-5	Am-241 , crustacea and mollusks	1.000E+03	1.000E+03	BIOFAC( 2,2)
0-5				

Dose Conversion Factor (and Related) Parameter Summary (continued)

File: DOSFAC.BIN

Radionuclide	Parameter	Current Value	Default	Parameter Name
-5	Co-60 , fish	3.000E+02	3.000E+02	BIOFAC( 3,1)
-5	Co-60 , crustacea and mollusks	2.000E+02	2.000E+02	BIOFAC( 3,2)
-5				
-5	Np-237+D , fish	3.000E+01	3.000E+01	BIOFAC( 4,1)
-5	Np-237+D , crustacea and mollusks	4.000E+02	4.000E+02	BIOFAC( 4,2)
-5				
-5	Pa-231 , fish	1.000E+01	1.000E+01	BIOFAC( 5,1)
-5	Pa-231 , crustacea and mollusks	1.100E+02	1.100E+02	BIOFAC( 5,2)
-5				
-5	Pb-210+D , fish	3.000E+02	3.000E+02	BIOFAC( 6,1)
-5	Pb-210+D , crustacea and mollusks	1.000E+02	1.000E+02	BIOFAC( 6,2)
-5				
-5	Pu-238 , fish	3.000E+01	3.000E+01	BIOFAC( 7,1)
-5	Pu-238 , crustacea and mollusks	1.000E+02	1.000E+02	BIOFAC( 7,2)
-5				
-5	Pu-239 , fish	3.000E+01	3.000E+01	BIOFAC( 8,1)
-5	Pu-239 , crustacea and mollusks	1.000E+02	1.000E+02	BIOFAC( 8,2)
-5				
-5	Pu-241+D , fish	3.000E+01	3.000E+01	BIOFAC( 9,1)
-5	Pu-241+D , crustacea and mollusks	1.000E+02	1.000E+02	BIOFAC( 9,2)
-5				
-5	Ra-226+D , fish	5.000E+01	5.000E+01	BIOFAC(11,1)
-5	Ra-226+D , crustacea and mollusks	2.500E+02	2.500E+02	BIOFAC(11,2)
-5				
-5	Th-229+D , fish	1.000E+02	1.000E+02	BIOFAC(12,1)
-5	Th-229+D , crustacea and mollusks	5.000E+02	5.000E+02	BIOFAC(12,2)
-5				
-5	Th-230 , fish	1.000E+02	1.000E+02	BIOFAC(13,1)
-5	Th-230 , crustacea and mollusks	5.000E+02	5.000E+02	BIOFAC(13,2)
-5				
-5	U-233 , fish	1.000E+01	1.000E+01	BIOFAC(14,1)
-5	U-233 , crustacea and mollusks	6.000E+01	6.000E+01	BIOFAC(14,2)
-5				
-5	U-234 , fish	1.000E+01	1.000E+01	BIOFAC(15,1)
-5	U-234 , crustacea and mollusks	6.000E+01	6.000E+01	BIOFAC(15,2)
-5				
-5	U-235+D , fish	1.000E+01	1.000E+01	BIOFAC(16,1)
-5	U-235+D , crustacea and mollusks	6.000E+01	6.000E+01	BIOFAC(16,2)

## Site-Specific Parameter Summary

nu	Parameter	User Input	Default	Used by RESRAD (If different from user input)	Parameter Name
011	Area of contaminated zone (m**2)	2.800E+06	1.000E+04	---	AREA
011	Thickness of contaminated zone (m)	3.000E-01	2.000E+00	---	THICK0
011	Length parallel to aquifer flow (m)	1.000E+03	1.000E+02	---	LCZPAQ
011	Basic radiation dose limit (mrem/yr)	2.500E+01	3.000E+01	---	BRDL
011	Time since placement of material (yr)	0.000E+00	0.000E+00	---	TI
011	Times for calculations (yr)	1.000E+00	1.000E+00	---	T( 2)
011	Times for calculations (yr)	3.000E+00	3.000E+00	---	T( 3)
011	Times for calculations (yr)	1.000E+01	1.000E+01	---	T( 4)
011	Times for calculations (yr)	3.000E+01	3.000E+01	---	T( 5)
011	Times for calculations (yr)	1.000E+02	1.000E+02	---	T( 6)
011	Times for calculations (yr)	3.000E+02	3.000E+02	---	T( 7)
011	Times for calculations (yr)	1.000E+03	1.000E+03	---	T( 8)
011	Times for calculations (yr)	not used	0.000E+00	---	T( 9)
011	Times for calculations (yr)	not used	0.000E+00	---	T(10)
012	Initial principal radionuclide (pCi/g): Co-60	1.000E+00	0.000E+00	---	S1( 3)
012	Initial principal radionuclide (pCi/g): Pu-238	1.000E+00	0.000E+00	---	S1( 7)
012	Initial principal radionuclide (pCi/g): Pu-239	1.000E+00	0.000E+00	---	S1( 8)
012	Initial principal radionuclide (pCi/g): Pu-241	1.000E+00	0.000E+00	---	S1( 9)
012	Initial principal radionuclide (pCi/g): U-234	1.000E+00	0.000E+00	---	S1(15)
012	Concentration in groundwater (pCi/L): Co-60	not used	0.000E+00	---	W1( 3)
012	Concentration in groundwater (pCi/L): Pu-238	not used	0.000E+00	---	W1( 7)
012	Concentration in groundwater (pCi/L): Pu-239	not used	0.000E+00	---	W1( 8)
012	Concentration in groundwater (pCi/L): Pu-241	not used	0.000E+00	---	W1( 9)
012	Concentration in groundwater (pCi/L): U-234	not used	0.000E+00	---	W1(15)
013	Cover depth (m)	0.000E+00	0.000E+00	---	COVER0
013	Density of cover material (g/cm**3)	not used	1.500E+00	---	DENSCV
013	Cover depth erosion rate (m/yr)	not used	1.000E-03	---	VCV
013	Density of contaminated zone (g/cm**3)	1.500E+00	1.500E+00	---	DENSCZ
013	Contaminated zone erosion rate (m/yr)	1.000E-03	1.000E-03	---	VCZ
013	Contaminated zone total porosity	4.000E-01	4.000E-01	---	TPCZ
013	Contaminated zone effective porosity	2.000E-01	2.000E-01	---	EPCZ
013	Contaminated zone hydraulic conductivity (m/yr)	1.000E+01	1.000E+01	---	HCCZ
013	Contaminated zone b parameter	5.300E+00	5.300E+00	---	BCZ
013	Average annual wind speed (m/sec)	2.000E+00	2.000E+00	---	WIND
013	Humidity in air (g/m**3)	not used	8.000E+00	---	HUMID
013	Evapotranspiration coefficient	5.000E-01	5.000E-01	---	EVAPTR
013	Precipitation (m/yr)	1.000E+00	1.000E+00	---	PRECIP
013	Irrigation (m/yr)	2.000E-01	2.000E-01	---	RI
013	Irrigation mode	overhead	overhead	---	IDITCH
013	Runoff coefficient	2.000E-01	2.000E-01	---	RUNOFF
013	Watershed area for nearby stream or pond (m**2)	1.000E+06	1.000E+06	---	WAREA
013	Accuracy for water/soil computations	1.000E-03	1.000E-03	---	EPS
014	Density of saturated zone (g/cm**3)	1.500E+00	1.500E+00	---	DENSAQ
014	Saturated zone total porosity	4.000E-01	4.000E-01	---	TPSZ
014	Saturated zone effective porosity	3.000E-01	2.000E-01	---	EPSZ
014	Saturated zone hydraulic conductivity (m/yr)	4.930E+03	1.000E+02	---	HCSZ
014	Saturated zone hydraulic gradient	2.000E-02	2.000E-02	---	HGWT
014	Saturated zone b parameter	4.380E+00	5.300E+00	---	BSZ

Site-Specific Parameter Summary (continued)

Menu	Parameter	User Input	Default	Used by RESRAD (If different from user input)	Parameter Name
014	Water table drop rate (m/yr)	1.000E-03	1.000E-03	---	VWT
014	Well pump intake depth (m below water table)	1.000E+01	1.000E+01	---	DWIBWT
014	Model: Nondispersion (ND) or Mass-Balance (MB)	ND	ND	---	MODEL
014	Well pumping rate (m**3/yr)	2.500E+02	2.500E+02	---	UW
015	Number of unsaturated zone strata	1	1	---	NS
015	Unsat. zone 1, thickness (m)	4.600E+00	4.000E+00	---	H(1)
015	Unsat. zone 1, soil density (g/cm**3)	1.500E+00	1.500E+00	---	DENSUZ(1)
015	Unsat. zone 1, total porosity	4.000E-01	4.000E-01	---	TPUZ(1)
015	Unsat. zone 1, effective porosity	2.000E-01	2.000E-01	---	EPUZ(1)
015	Unsat. zone 1, soil-specific b parameter	5.300E+00	5.300E+00	---	BUZ(1)
015	Unsat. zone 1, hydraulic conductivity (m/yr)	1.000E+01	1.000E+01	---	HCUZ(1)
016	Distribution coefficients for Co-60				
016	Contaminated zone (cm**3/g)	6.000E+01	1.000E+03	---	DCNUCC( 3)
016	Unsat. zone 1 (cm**3/g)	6.000E+01	1.000E+03	---	DCNUCU( 3,1)
016	Saturated zone (cm**3/g)	6.000E+01	1.000E+03	---	DCNUCS( 3)
016	Leach rate (/yr)	0.000E+00	0.000E+00	1.845E-02	ALEACH( 3)
016	Solubility constant	0.000E+00	0.000E+00	not used	SOLUBK( 3)
016	Distribution coefficients for Pu-238				
016	Contaminated zone (cm**3/g)	5.500E+02	2.000E+03	---	DCNUCC( 7)
016	Unsat. zone 1 (cm**3/g)	5.500E+02	2.000E+03	---	DCNUCU( 7,1)
016	Saturated zone (cm**3/g)	5.500E+02	2.000E+03	---	DCNUCS( 7)
016	Leach rate (/yr)	0.000E+00	0.000E+00	2.019E-03	ALEACH( 7)
016	Solubility constant	0.000E+00	0.000E+00	not used	SOLUBK( 7)
016	Distribution coefficients for Pu-239				
016	Contaminated zone (cm**3/g)	5.500E+02	2.000E+03	---	DCNUCC( 8)
016	Unsat. zone 1 (cm**3/g)	5.500E+02	2.000E+03	---	DCNUCU( 8,1)
016	Saturated zone (cm**3/g)	5.500E+02	2.000E+03	---	DCNUCS( 8)
016	Leach rate (/yr)	0.000E+00	0.000E+00	2.019E-03	ALEACH( 8)
016	Solubility constant	0.000E+00	0.000E+00	not used	SOLUBK( 8)
016	Distribution coefficients for Pu-241				
016	Contaminated zone (cm**3/g)	5.500E+02	2.000E+03	---	DCNUCC( 9)
016	Unsat. zone 1 (cm**3/g)	5.500E+02	2.000E+03	---	DCNUCU( 9,1)
016	Saturated zone (cm**3/g)	5.500E+02	2.000E+03	---	DCNUCS( 9)
016	Leach rate (/yr)	0.000E+00	0.000E+00	2.019E-03	ALEACH( 9)
016	Solubility constant	0.000E+00	0.000E+00	not used	SOLUBK( 9)
016	Distribution coefficients for U-234				
016	Contaminated zone (cm**3/g)	3.500E+01	5.000E+01	---	DCNUCC(15)
016	Unsat. zone 1 (cm**3/g)	3.500E+01	5.000E+01	---	DCNUCU(15,1)
016	Saturated zone (cm**3/g)	3.500E+01	5.000E+01	---	DCNUCS(15)
016	Leach rate (/yr)	0.000E+00	0.000E+00	3.155E-02	ALEACH(15)
016	Solubility constant	0.000E+00	0.000E+00	not used	SOLUBK(15)

Site-Specific Parameter Summary (continued)

Menu	Parameter	User Input	Default	Used by RESRAD (If different from user input)	Parameter Name
016	Distribution coefficients for daughter Ac-227				
016	Contaminated zone (cm**3/g)	2.000E+01	2.000E+01	---	DCNUCC( 1)
016	Unsaturated zone 1 (cm**3/g)	2.000E+01	2.000E+01	---	DCNUCU( 1,1)
016	Saturated zone (cm**3/g)	2.000E+01	2.000E+01	---	DCNUCS( 1)
016	Leach rate (/yr)	0.000E+00	0.000E+00	5.497E-02	ALEACH( 1)
016	Solubility constant	0.000E+00	0.000E+00	not used	SOLUBK( 1)
016	Distribution coefficients for daughter Am-241				
016	Contaminated zone (cm**3/g)	1.900E+03	2.000E+01	---	DCNUCC( 2)
016	Unsaturated zone 1 (cm**3/g)	1.900E+03	2.000E+01	---	DCNUCU( 2,1)
016	Saturated zone (cm**3/g)	1.900E+03	2.000E+01	---	DCNUCS( 2)
016	Leach rate (/yr)	0.000E+00	0.000E+00	5.847E-04	ALEACH( 2)
016	Solubility constant	0.000E+00	0.000E+00	not used	SOLUBK( 2)
016	Distribution coefficients for daughter Np-237				
016	Contaminated zone (cm**3/g)	-1.000E+00	-1.000E+00	2.574E-02	DCNUCC( 4)
016	Unsaturated zone 1 (cm**3/g)	-1.000E+00	-1.000E+00	2.574E+02	DCNUCU( 4,1)
016	Saturated zone (cm**3/g)	-1.000E+00	-1.000E+00	2.574E-02	DCNUCS( 4)
016	Leach rate (/yr)	0.000E+00	0.000E+00	4.313E-03	ALEACH( 4)
016	Solubility constant	0.000E+00	0.000E+00	not used	SOLUBK( 4)
016	Distribution coefficients for daughter Pa-231				
016	Contaminated zone (cm**3/g)	5.000E+01	5.000E+01	---	DCNUCC( 5)
016	Unsaturated zone 1 (cm**3/g)	5.000E+01	5.000E+01	---	DCNUCU( 5,1)
016	Saturated zone (cm**3/g)	5.000E+01	5.000E+01	---	DCNUCS( 5)
016	Leach rate (/yr)	0.000E+00	0.000E+00	2.213E-02	ALEACH( 5)
016	Solubility constant	0.000E+00	0.000E+00	not used	SOLUBK( 5)
016	Distribution coefficients for daughter Pb-210				
016	Contaminated zone (cm**3/g)	1.000E+02	1.000E+02	---	DCNUCC( 6)
016	Unsaturated zone 1 (cm**3/g)	1.000E+02	1.000E+02	---	DCNUCU( 6,1)
016	Saturated zone (cm**3/g)	1.000E+02	1.000E+02	---	DCNUCS( 6)
016	Leach rate (/yr)	0.000E+00	0.000E+00	1.109E-02	ALEACH( 6)
016	Solubility constant	0.000E+00	0.000E+00	not used	SOLUBK( 6)
016	Distribution coefficients for daughter Ra-226				
016	Contaminated zone (cm**3/g)	7.000E+01	7.000E+01	---	DCNUCC(11)
016	Unsaturated zone 1 (cm**3/g)	7.000E+01	7.000E+01	---	DCNUCU(11,1)
016	Saturated zone (cm**3/g)	7.000E+01	7.000E+01	---	DCNUCS(11)
016	Leach rate (/yr)	0.000E+00	0.000E+00	1.532E-02	ALEACH(11)
016	Solubility constant	0.000E+00	0.000E+00	not used	SOLUBK(11)
016	Distribution coefficients for daughter Th-229				
016	Contaminated zone (cm**3/g)	6.000E+04	6.000E+04	---	DCNUCC(12)
016	Unsaturated zone 1 (cm**3/g)	6.000E+04	6.000E+04	---	DCNUCU(12,1)
016	Saturated zone (cm**3/g)	6.000E+04	6.000E+04	---	DCNUCS(12)
016	Leach rate (/yr)	0.000E+00	0.000E+00	1.852E-05	ALEACH(12)
016	Solubility constant	0.000E+00	0.000E+00	not used	SOLUBK(12)

Site-Specific Parameter Summary (continued)

enu	Parameter	User Input	Default	Used by RESRAD (If different from user input)	Parameter Name
016	Distribution coefficients for daughter Th-230				
016	Contaminated zone (cm**3/g)	6.000E+04	6.000E+04	---	DCNUCC(13)
016	Unsaturated zone 1 (cm**3/g)	6.000E+04	6.000E+04	---	DCNUCU(13,1)
016	Saturated zone (cm**3/g)	6.000E+04	6.000E+04	---	DCNUCS(13)
016	Leach rate (/yr)	0.000E+00	0.000E+00	1.852E-05	ALEACH(13)
016	Solubility constant	0.000E+00	0.000E+00	not used	SOLUBK(13)
016	Distribution coefficients for daughter U-233				
016	Contaminated zone (cm**3/g)	5.000E+01	5.000E+01	---	DCNUCC(14)
016	Unsaturated zone 1 (cm**3/g)	5.000E+01	5.000E+01	---	DCNUCU(14,1)
016	Saturated zone (cm**3/g)	5.000E+01	5.000E+01	---	DCNUCS(14)
016	Leach rate (/yr)	0.000E+00	0.000E+00	2.213E-02	ALEACH(14)
016	Solubility constant	0.000E+00	0.000E+00	not used	SOLUBK(14)
016	Distribution coefficients for daughter U-235				
016	Contaminated zone (cm**3/g)	5.000E+01	5.000E+01	---	DCNUCC(16)
016	Unsaturated zone 1 (cm**3/g)	5.000E+01	5.000E+01	---	DCNUCU(16,1)
016	Saturated zone (cm**3/g)	5.000E+01	5.000E+01	---	DCNUCS(16)
016	Leach rate (/yr)	0.000E+00	0.000E+00	2.213E-02	ALEACH(16)
016	Solubility constant	0.000E+00	0.000E+00	not used	SOLUBK(16)
017	Inhalation rate (m**3/yr)	8.400E+03	8.400E+03	---	INHALR
017	Mass loading for inhalation (g/m**3)	1.000E-04	1.000E-04	---	MLINH
017	Exposure duration	3.000E+01	3.000E+01	---	ED
017	Shielding factor, inhalation	4.000E-01	4.000E-01	---	SHF3
017	Shielding factor, external gamma	7.000E-01	7.000E-01	---	SHF1
017	Fraction of time spent indoors	5.000E-01	5.000E-01	---	FIND
017	Fraction of time spent outdoors (on site)	2.500E-01	2.500E-01	---	FOTD
017	Shape factor flag, external gamma	1.000E+00	1.000E+00	>0 shows circular AREA.	FS
017	Radii of shape factor array (used if FS = -1):				
017	Outer annular radius (m), ring 1:	not used	5.000E+01	---	RAD_SHAPE( 1)
017	Outer annular radius (m), ring 2:	not used	7.071E+01	---	RAD_SHAPE( 2)
017	Outer annular radius (m), ring 3:	not used	0.000E+00	---	RAD_SHAPE( 3)
017	Outer annular radius (m), ring 4:	not used	0.000E+00	---	RAD_SHAPE( 4)
017	Outer annular radius (m), ring 5:	not used	0.000E+00	---	RAD_SHAPE( 5)
017	Outer annular radius (m), ring 6:	not used	0.000E+00	---	RAD_SHAPE( 6)
017	Outer annular radius (m), ring 7:	not used	0.000E+00	---	RAD_SHAPE( 7)
017	Outer annular radius (m), ring 8:	not used	0.000E+00	---	RAD_SHAPE( 8)
017	Outer annular radius (m), ring 9:	not used	0.000E+00	---	RAD_SHAPE( 9)
017	Outer annular radius (m), ring 10:	not used	0.000E+00	---	RAD_SHAPE(10)
017	Outer annular radius (m), ring 11:	not used	0.000E+00	---	RAD_SHAPE(11)
017	Outer annular radius (m), ring 12:	not used	0.000E+00	---	RAD_SHAPE(12)

Site-Specific Parameter Summary (continued)

Menu	Parameter	User Input	Default	Used by RESRAD (If different from user input)	Parameter Name
R017	Fractions of annular areas within AREA:				
R017	Ring 1	not used	1.000E+00	---	FRACA( 1)
R017	Ring 2	not used	2.732E-01	---	FRACA( 2)
R017	Ring 3	not used	0.000E-00	---	FRACA( 3)
R017	Ring 4	not used	0.000E+00	---	FRACA( 4)
R017	Ring 5	not used	0.000E+00	---	FRACA( 5)
R017	Ring 6	not used	0.000E-00	---	FRACA( 6)
R017	Ring 7	not used	0.000E-00	---	FRACA( 7)
R017	Ring 8	not used	0.000E-00	---	FRACA( 8)
R017	Ring 9	not used	0.000E-00	---	FRACA( 9)
R017	Ring 10	not used	0.000E-00	---	FRACA(10)
R017	Ring 11	not used	0.000E+00	---	FRACA(11)
R017	Ring 12	not used	0.000E+00	---	FRACA(12)
R018	Fruits, vegetables and grain consumption (kg/yr)	1.600E+02	1.600E+02	---	DIET(1)
R018	Leafy vegetable consumption (kg/yr)	1.400E+01	1.400E+01	---	DIET(2)
R018	Milk consumption (L/yr)	9.200E+01	9.200E+01	---	DIET(3)
R018	Meat and poultry consumption (kg/yr)	6.300E-01	6.300E-01	---	DIET(4)
R018	Fish consumption (kg/yr)	5.400E+00	5.400E+00	---	DIET(5)
R018	Other seafood consumption (kg/yr)	9.000E-01	9.000E-01	---	DIET(6)
R018	Soil ingestion rate (g/yr)	3.650E+01	3.650E+01	---	SOIL
R018	Drinking water intake (L/yr)	5.100E+02	5.100E+02	---	DWI'
R018	Contamination fraction of drinking water	1.000E+00	1.000E+00	---	FDW
R018	Contamination fraction of household water	not used	1.000E+00	---	FHHW
R018	Contamination fraction of livestock water	1.000E+00	1.000E+00	---	FLW
R018	Contamination fraction of irrigation water	1.000E+00	1.000E+00	---	FIRW
R018	Contamination fraction of aquatic food	5.000E-01	5.000E-01	---	FR9
R018	Contamination fraction of plant food	-1	-1	0.500E+00	FPLANT
R018	Contamination fraction of meat	-1	-1	0.100E+01	FMEAT
R018	Contamination fraction of milk	-1	-1	0.100E+01	FMILK
R019	Livestock fodder intake for meat (kg/day)	6.800E+01	6.800E+01	---	LFI5
R019	Livestock fodder intake for milk (kg/day)	5.500E+01	5.500E+01	---	LFI6
R019	Livestock water intake for meat (L/day)	5.000E+01	5.000E+01	---	LWI5
R019	Livestock water intake for milk (L/day)	1.600E+02	1.600E+02	---	LWI6
R019	Livestock soil intake (kg/day)	5.000E-01	5.000E-01	---	LSI
R019	Mass loading for foliar deposition (g/m**3)	1.000E-04	1.000E-04	---	MLFD
R019	Depth of soil mixing layer (m)	1.500E-01	1.500E-01	---	DM
R019	Depth of roots (m)	9.000E-01	9.000E-01	---	DROOT
R019	Drinking water fraction from ground water	1.000E+00	1.000E+00	---	FGWDW
R019	Household water fraction from ground water	1.000E+00	1.000E+00	---	FGWHH
R019	Livestock water fraction from ground water	not used	1.000E+00	---	FGWLW
R019	Irrigation fraction from ground water	1.000E+00	1.000E+00	---	FGWIR
R19B	Wet weight crop yield for Non-Leafy (kg/m**2)	7.000E-01	7.000E-01	---	YV(1)
R19B	Wet weight crop yield for Leafy (kg/m**2)	1.500E+00	1.500E+00	---	YV(2)
R19B	Wet weight crop yield for Fodder (kg/m**2)	1.100E+00	1.100E+00	---	YV(3)
R19B	Growing Season for Non-Leafy (years)	1.700E-01	1.700E-01	---	TE(1)
R19B	Growing Season for Leafy (years)	2.500E-01	2.500E-01	---	TE(2)
R19B	Growing Season for Fodder (years)	8.000E-02	8.000E-02	---	TE(3)
R19B	Translocation Factor for Non-Leafy	1.000E-01	1.000E-01	---	TIV(1)



## Site-Specific Parameter Summary (continued)

Menu	Parameter	User Input	Default	Used by RESRAD (If different from user input)	Parameter Name
19B	Translocation Factor for Leafy	1.000E+00	1.000E+00	---	TIV(2)
19B	Translocation Factor for Fodder	1.000E+00	1.000E+00	---	TIV(3)
19B	Dry Foliar Interception Fraction for Non-Leafy	2.500E-01	2.500E-01	---	RDRY(1)
19B	Dry Foliar Interception Fraction for Leafy	2.500E-01	2.500E-01	---	RDRY(2)
19B	Dry Foliar Interception Fraction for Fodder	2.500E-01	2.500E-01	---	RDRY(3)
19B	Wet Foliar Interception Fraction for Non-Leafy	2.500E-01	2.500E-01	---	RWET(1)
19B	Wet Foliar Interception Fraction for Leafy	2.500E-01	2.500E-01	---	RWET(2)
19B	Wet Foliar Interception Fraction for Fodder	2.500E-01	2.500E-01	---	RWET(3)
19B	Weathering Removal Constant for Vegetation	2.000E+01	2.000E+01	---	WLAM
14	C-12 concentration in water (g/cm**3)	not used	2.000E-05	---	C12WTR
14	C-12 concentration in contaminated soil (g/g)	not used	3.000E-02	---	C12CZ
14	Fraction of vegetation carbon from soil	not used	2.000E-02	---	CSOIL
14	Fraction of vegetation carbon from air	not used	9.800E-01	---	CAIR
14	C-14 evasion layer thickness in soil (m)	not used	3.000E-01	---	DMC
14	C-14 evasion flux rate from soil (1/sec)	not used	7.000E-07	---	EVSN
14	C-12 evasion flux rate from soil (1/sec)	not used	1.000E-10	---	REVSN
14	Fraction of grain in beef cattle feed	not used	8.000E-01	---	AVFG4
14	Fraction of grain in milk cow feed	not used	2.000E-01	---	AVFG5
TOR	Storage times of contaminated foodstuffs (days):				
TOR	Fruits, non-leafy vegetables, and grain	1.400E+01	1.400E+01	---	STOR_T(1)
TOR	Leafy vegetables	1.000E+00	1.000E+00	---	STOR_T(2)
TOR	Milk	1.000E+00	1.000E+00	---	STOR_T(3)
TOR	Meat and poultry	2.000E+01	2.000E+01	---	STOR_T(4)
TOR	Fish	7.000E+00	7.000E+00	---	STOR_T(5)
TOR	Crustacea and mollusks	7.000E+00	7.000E+00	---	STOR_T(6)
TOR	Well water	1.000E+00	1.000E+00	---	STOR_T(7)
TOR	Surface water	1.000E+00	1.000E+00	---	STOR_T(8)
TOR	Livestock fodder	4.500E+01	4.500E+01	---	STOR_T(9)
R021	Thickness of building foundation (m)	not used	1.500E-01	---	FLOOR
R021	Bulk density of building foundation (g/cm**3)	not used	2.400E+00	---	DENSFL
R021	Total porosity of the cover material	not used	4.000E-01	---	TPCV
R021	Total porosity of the building foundation	not used	1.000E-01	---	TPFL
R021	Volumetric water content of the cover material	not used	5.000E-02	---	PH2OCV
R021	Volumetric water content of the foundation	not used	3.000E-02	---	PH2OFL
R021	Diffusion coefficient for radon gas (m/sec):				
R021	in cover material	not used	2.000E-06	---	DIFCV
R021	in foundation material	not used	3.000E-07	---	DIFFL
R021	in contaminated zone soil	not used	2.000E-06	---	DIFCZ
R021	Radon vertical dimension of mixing (m)	not used	2.000E+00	---	HMIX
R021	Average building air exchange rate (1/hr)	not used	5.000E-01	---	REXG
R021	Height of the building (room) (m)	not used	2.500E+00	---	HRM
R021	Building interior area factor	not used	0.000E+00	---	FAI
R021	Building depth below ground surface (m)	not used	-1.000E+00	---	DMFL
R021	Emanating power of Rn-222 gas	not used	2.500E-01	---	EMANA(1)
R021	Emanating power of Rn-220 gas	not used	1.500E-01	---	EMANA(2)

## Summary of Pathway Selections

Pathway	User Selection
1 -- external gamma	active
2 -- inhalation (w/o radon)	active
3 -- plant ingestion	active
4 -- meat ingestion	active
5 -- milk ingestion	active
6 -- aquatic foods	active
7 -- drinking water	active
8 -- soil ingestion	active
9 -- radon	suppressed
Find peak pathway doses	suppressed

Contaminated Zone Dimensions

Area: 2800000.00 square meters  
 Thickness: 0.30 meters  
 Layer Depth: 0.00 meters

Initial Soil Concentrations, pCi/g

Co-60	1.000E+00
Pu-238	1.000E+00
Pu-239	1.000E+00
Pu-241	1.000E+00
U-234	1.000E+00

Total Dose TDOSE(t), mrem/yr

Basic Radiation Dose Limit = 25 mrem/yr

Total Mixture Sum M(t) = Fraction of Basic Dose Limit Received at Time (t)

t (years):	0.000E+00	1.000E+00	3.000E+00	1.000E+01	3.000E+01	1.000E+02	3.000E+02	1.000E+03
TDOSE(t):	1.016E+01	8.813E+00	6.658E+00	2.644E+00	5.366E-01	2.686E-01	1.723E-01	1.505E-02
M(t):	4.063E-01	3.525E-01	2.663E-01	1.057E-01	2.146E-02	1.074E-02	6.891E-03	6.019E-04

Maximum TDOSE(t): 1.016E+01 mrem/yr at t = 0.000E+00 years

Total Dose Contributions TDOSE(i,p,t) for Individual Radionuclides (i) and Pathways (p)  
As mrem/yr and Fraction of Total Dose At t = 0.000E+00 years

Water Independent Pathways (Inhalation excludes radon)

Radio- nuclide	Ground		Inhalation		Radon		Plant		Meat		Milk		Soil	
	mrem/yr	fract.	mrem/yr	fract.	mrem/yr	fract.	mrem/yr	fract.	mrem/yr	fract.	mrem/yr	fract.	mrem/yr	fract.
Pb-60	9.451E+00	0.9304	2.442E-05	0.0000	0.000E+00	0.0000	6.241E-02	0.0061	7.843E-02	0.0077	9.737E-03	0.0010	7.364E-04	0.0001
Pu-238	9.060E-05	0.0000	4.370E-02	0.0043	0.000E+00	0.0000	9.338E-02	0.0092	1.055E-02	0.0010	1.527E-04	0.0000	8.760E-02	0.0086
Pu-239	1.767E-04	0.0000	4.783E-02	0.0047	0.000E+00	0.0000	1.033E-01	0.0102	1.167E-02	0.0011	1.690E-04	0.0000	9.691E-02	0.0093
Pu-241	1.133E-05	0.0000	9.198E-04	0.0001	0.000E+00	0.0000	1.999E-03	0.0002	2.258E-04	0.0000	3.269E-06	0.0000	1.875E-03	0.0002
Pu-234	2.412E-04	0.0000	1.472E-02	0.0014	0.000E+00	0.0000	2.057E-02	0.0020	3.378E-03	0.0003	8.534E-03	0.0008	7.747E-03	0.0008
Total	9.452E+00	0.9304	1.072E-01	0.0106	0.000E+00	0.0000	2.817E-01	0.0277	1.042E-01	0.0103	1.860E-02	0.0013	1.949E-01	0.0192

Total Dose Contributions TDOSE(i,p,t) for Individual Radionuclides (i) and Pathways (p)  
As mrem/yr and Fraction of Total Dose At t = 0.000E+00 years

Water Dependent Pathways

Radio- nuclide	Water		Fish		Radon		Plant		Meat		Milk		All Pathways*	
	mrem/yr	fract.	mrem/yr	fract.	mrem/yr	fract.	mrem/yr	fract.	mrem/yr	fract.	mrem/yr	fract.	mrem/yr	fract.
Pb-60	0.000E+00	0.0000	0.000E+00	0.0000	0.000E+00	0.0000	0.000E+00	0.0000	0.000E+00	0.0000	0.000E+00	0.0000	9.602E+00	0.9453
Pu-238	0.000E+00	0.0000	0.000E+00	0.0000	0.000E+00	0.0000	0.000E+00	0.0000	0.000E+00	0.0000	0.000E+00	0.0000	2.355E-01	0.0232
Pu-239	0.000E+00	0.0000	0.000E+00	0.0000	0.000E+00	0.0000	0.000E+00	0.0000	0.000E+00	0.0000	0.000E+00	0.0000	2.601E-01	0.0256
Pu-241	0.000E+00	0.0000	0.000E+00	0.0000	0.000E+00	0.0000	0.000E+00	0.0000	0.000E+00	0.0000	0.000E+00	0.0000	5.034E-03	0.0003
Pu-234	0.000E+00	0.0000	0.000E+00	0.0000	0.000E+00	0.0000	0.000E+00	0.0000	0.000E+00	0.0000	0.000E+00	0.0000	5.519E-02	0.0054
Total	0.000E+00	0.0000	0.000E+00	0.0000	0.000E+00	0.0000	0.000E+00	0.0000	0.000E+00	0.0000	0.000E+00	0.0000	1.016E+01	1.0000

\*Sum of all water independent and dependent pathways.

Total Dose Contributions TDOSE(i,p,t) for Individual Radionuclides (i) and Pathways (p)  
As mrem/yr and Fraction of Total Dose At t = 1.000E+00 years

Water Independent Pathways (Inhalation excludes radon)

Radio- nuclide	Ground		Inhalation		Radon		Plant		Meat		Milk		Soil	
	mrem/yr	fract.	mrem/yr	fract.	mrem/yr	fract.	mrem/yr	fract.	mrem/yr	fract.	mrem/yr	fract.	mrem/yr	fract.
Co-60	8.132E+00	0.9227	2.102E-05	0.0000	0.000E+00	0.0000	5.358E-02	0.0061	6.755E-02	0.0077	8.377E-03	0.0010	6.338E-04	0.0001
Pu-238	8.970E-05	0.0000	4.327E-02	0.0049	0.000E+00	0.0000	9.217E-02	0.0105	1.044E-02	0.0012	1.512E-04	0.0000	8.674E-02	0.0098
Pu-239	1.763E-04	0.0000	4.773E-02	0.0054	0.000E+00	0.0000	1.028E-01	0.0117	1.165E-02	0.0013	1.686E-04	0.0000	9.671E-02	0.0110
Pu-241	5.174E-05	0.0000	9.521E-04	0.0001	0.000E+00	0.0000	2.061E-03	0.0002	2.246E-04	0.0000	3.651E-06	0.0000	1.939E-03	0.0002
U-234	2.337E-04	0.0000	1.426E-02	0.0016	0.000E+00	0.0000	1.989E-02	0.0023	3.279E-03	0.0004	8.270E-03	0.0009	7.507E-03	0.0009
<b>Total</b>	<b>8.133E+00</b>	<b>0.9228</b>	<b>1.062E-01</b>	<b>0.0121</b>	<b>0.000E+00</b>	<b>0.0000</b>	<b>2.705E-01</b>	<b>0.0307</b>	<b>9.314E-02</b>	<b>0.0106</b>	<b>1.697E-02</b>	<b>0.0019</b>	<b>1.935E-01</b>	<b>0.0220</b>

Total Dose Contributions TDOSE(i,p,t) for Individual Radionuclides (i) and Pathways (p)  
As mrem/yr and Fraction of Total Dose At t = 1.000E+00 years

Water Dependent Pathways

Radio- nuclide	Water		Fish		Radon		Plant		Meat		Milk		All Pathways*	
	mrem/yr	fract.	mrem/yr	fract.	mrem/yr	fract.	mrem/yr	fract.	mrem/yr	fract.	mrem/yr	fract.	mrem/yr	fract.
Co-60	0.000E+00	0.0000	0.000E+00	0.0000	0.000E+00	0.0000	0.000E+00	0.0000	0.000E+00	0.0000	0.000E+00	0.0000	8.262E+00	0.9378
Pu-238	0.000E+00	0.0000	0.000E+00	0.0000	0.000E+00	0.0000	0.000E+00	0.0000	0.000E+00	0.0000	0.000E+00	0.0000	2.329E-01	0.0264
Pu-239	0.000E+00	0.0000	0.000E+00	0.0000	0.000E+00	0.0000	0.000E+00	0.0000	0.000E+00	0.0000	0.000E+00	0.0000	2.592E-01	0.0294
Pu-241	0.000E+00	0.0000	0.000E+00	0.0000	0.000E+00	0.0000	0.000E+00	0.0000	0.000E+00	0.0000	0.000E+00	0.0000	5.232E-03	0.0006
U-234	0.000E+00	0.0000	0.000E+00	0.0000	0.000E+00	0.0000	0.000E+00	0.0000	0.000E+00	0.0000	0.000E+00	0.0000	5.344E-02	0.0061
<b>Total</b>	<b>0.000E+00</b>	<b>0.0000</b>	<b>0.000E+00</b>	<b>0.0000</b>	<b>0.000E+00</b>	<b>0.0000</b>	<b>0.000E+00</b>	<b>0.0000</b>	<b>0.000E+00</b>	<b>0.0000</b>	<b>0.000E+00</b>	<b>0.0000</b>	<b>8.813E+00</b>	<b>1.0000</b>

\*Sum of all water independent and dependent pathways.

Total Dose Contributions TDOSE(i,p,t) for Individual Radionuclides (i) and Pathways (p)  
 As mrem/yr and Fraction of Total Dose At t = 3.000E+00 years

Water Independent Pathways (Inhalation excludes radon)

Radio- nuclide	Ground		Inhalation		Radon		Plant		Meat		Milk		Soil	
	mrem/yr	fract.	mrem/yr	fract.	mrem/yr	fract.	mrem/yr	fract.	mrem/yr	fract.	mrem/yr	fract.	mrem/yr	fract.
Co-60	6.021E+00	0.9044	1.557E-05	0.0000	0.000E+00	0.0000	3.943E-02	0.0059	4.978E-02	0.0075	6.176E-03	0.0009	4.696E-04	0.0001
Pu-238	8.794E-05	0.0000	4.242E-02	0.0064	0.000E+00	0.0000	8.976E-02	0.0135	1.024E-02	0.0015	1.483E-04	0.0000	8.503E-02	0.0128
Pu-239	1.756E-04	0.0000	4.753E-02	0.0071	0.000E+00	0.0000	1.017E-01	0.0153	1.159E-02	0.0017	1.679E-04	0.0000	9.631E-02	0.0145
Pu-241	1.265E-04	0.0000	1.012E-03	0.0002	0.000E+00	0.0000	2.171E-03	0.0003	2.214E-04	0.0000	4.358E-06	0.0000	2.057E-03	0.0003
Pu-234	2.195E-04	0.0000	1.339E-02	0.0020	0.000E+00	0.0000	1.855E-02	0.0028	3.076E-03	0.0005	7.760E-03	0.0012	7.048E-03	0.0011
Total	6.022E+00	0.9045	1.044E-01	0.0157	0.000E+00	0.0000	2.516E-01	0.0378	7.491E-02	0.0113	1.426E-02	0.0021	1.909E-01	0.0237

Total Dose Contributions TDOSE(i,p,t) for Individual Radionuclides (i) and Pathways (p)  
 As mrem/yr and Fraction of Total Dose At t = 3.000E+00 years

Water Dependent Pathways

Radio- nuclide	Water		Fish		Radon		Plant		Meat		Milk		All Pathways*	
	mrem/yr	fract.	mrem/yr	fract.	mrem/yr	fract.	mrem/yr	fract.	mrem/yr	fract.	mrem/yr	fract.	mrem/yr	fract.
Co-60	0.000E+00	0.0000	0.000E+00	0.0000	0.000E+00	0.0000	0.000E+00	0.0000	0.000E+00	0.0000	0.000E+00	0.0000	6.117E+00	0.9193
Pu-238	0.000E+00	0.0000	0.000E+00	0.0000	0.000E+00	0.0000	0.000E+00	0.0000	0.000E+00	0.0000	0.000E+00	0.0000	2.277E-01	0.0342
Pu-239	0.000E+00	0.0000	0.000E+00	0.0000	0.000E+00	0.0000	0.000E+00	0.0000	0.000E+00	0.0000	0.000E+00	0.0000	2.575E-01	0.0387
Pu-241	0.000E+00	0.0000	0.000E+00	0.0000	0.000E+00	0.0000	0.000E+00	0.0000	0.000E+00	0.0000	0.000E+00	0.0000	5.592E-03	0.0008
Pu-234	0.000E+00	0.0000	0.000E+00	0.0000	0.000E+00	0.0000	0.000E+00	0.0000	0.000E+00	0.0000	0.000E+00	0.0000	5.004E-02	0.0075
Total	0.000E+00	0.0000	0.000E+00	0.0000	0.000E+00	0.0000	0.000E+00	0.0000	0.000E+00	0.0000	0.000E+00	0.0000	6.658E+00	1.0000

\*Sum of all water independent and dependent pathways.

Total Dose Contributions TDOSE(i,p,t) for Individual Radionuclides (i) and Pathways (p)  
 As mrem/yr and Fraction of Total Dose At t = 1.000E+01 years

Water Independent Pathways (Inhalation excludes radon)

Radio- nuclide	Ground		Inhalation		Radon		Plant		Meat		Milk		Soil	
	mrem/yr	fract.	mrem/yr	fract.	mrem/yr	fract.	mrem/yr	fract.	mrem/yr	fract.	mrem/yr	fract.	mrem/yr	fract.
Co-60	2.102E+00	0.7953	5.450E-06	0.0000	0.000E+00	0.0000	1.348E-02	0.0051	1.711E-02	0.0065	2.124E-03	0.0008	1.644E-04	0.0001
U-238	8.205E-05	0.0000	3.958E-02	0.0150	0.000E+00	0.0000	8.178E-02	0.0309	9.540E-03	0.0036	1.383E-04	0.0001	7.933E-02	0.0300
U-239	1.730E-04	0.0001	4.686E-02	0.0177	0.000E+00	0.0000	9.788E-02	0.0370	1.142E-02	0.0043	1.653E-04	0.0001	9.494E-02	0.0359
U-241	3.337E-04	0.0001	1.174E-03	0.0004	0.000E+00	0.0000	2.451E-03	0.0009	2.116E-04	0.0001	6.303E-06	0.0000	2.377E-03	0.0009
P-234	1.770E-04	0.0001	1.074E-02	0.0041	0.000E+00	0.0000	1.452E-02	0.0055	2.461E-03	0.0009	6.210E-03	0.0023	5.652E-03	0.0021
Total	2.103E+00	0.7956	9.835E-02	0.0372	0.000E+00	0.0000	2.101E-01	0.0795	4.074E-02	0.0154	8.644E-03	0.0033	1.825E-01	0.0690

Total Dose Contributions TDOSE(i,p,t) for Individual Radionuclides (i) and Pathways (p)  
 As mrem/yr and Fraction of Total Dose At t = 1.000E+01 years

Water Dependent Pathways

Radio- nuclide	Water		Fish		Radon		Plant		Meat		Milk		All Pathways*	
	mrem/yr	fract.	mrem/yr	fract.	mrem/yr	fract.	mrem/yr	fract.	mrem/yr	fract.	mrem/yr	fract.	mrem/yr	fract.
Co-60	0.000E+00	0.0000	0.000E+00	0.0000	0.000E+00	0.0000	0.000E+00	0.0000	0.000E+00	0.0000	0.000E+00	0.0000	2.135E+00	0.8078
U-238	0.000E+00	0.0000	0.000E+00	0.0000	0.000E+00	0.0000	0.000E+00	0.0000	0.000E+00	0.0000	0.000E+00	0.0000	2.104E-01	0.0796
U-239	0.000E+00	0.0000	0.000E+00	0.0000	0.000E+00	0.0000	0.000E+00	0.0000	0.000E+00	0.0000	0.000E+00	0.0000	2.514E-01	0.0951
U-241	0.000E+00	0.0000	0.000E+00	0.0000	0.000E+00	0.0000	0.000E+00	0.0000	0.000E+00	0.0000	0.000E+00	0.0000	6.554E-03	0.0025
P-234	0.000E+00	0.0000	0.000E+00	0.0000	0.000E+00	0.0000	0.000E+00	0.0000	0.000E+00	0.0000	0.000E+00	0.0000	3.976E-02	0.0150
Total	0.000E+00	0.0000	0.000E+00	0.0000	0.000E+00	0.0000	0.000E+00	0.0000	0.000E+00	0.0000	0.000E+00	0.0000	2.644E+00	1.0000

\*Sum of all water independent and dependent pathways.

Total Dose Contributions TDOSE(i,p,t) for Individual Radionuclides (i) and Pathways (p)  
 As mrem/yr and Fraction of Total Dose At t = 3.000E+01 years

Water Independent Pathways (Inhalation excludes radon)

Radionuclide	Ground		Inhalation		Radon		Plant		Meat		Milk		Soil	
	mrem/yr	fract.	mrem/yr	fract.	mrem/yr	fract.	mrem/yr	fract.	mrem/yr	fract.	mrem/yr	fract.	mrem/yr	fract.
Pb-60	1.039E-01	0.1936	2.716E-07	0.0000	0.000E+00	0.0000	6.254E-04	0.0012	8.067E-04	0.0015	1.004E-04	0.0002	3.192E-06	0.0000
Pb-238	6.728E-05	0.0001	3.245E-02	0.0605	0.000E+00	0.0000	6.247E-02	0.1164	7.801E-03	0.0145	1.134E-04	0.0002	6.505E-02	0.1212
Pb-239	1.659E-04	0.0003	4.498E-02	0.0838	0.000E+00	0.0000	8.751E-02	0.1631	1.093E-02	0.0204	1.583E-04	0.0003	9.113E-02	0.1698
Pb-241	6.288E-04	0.0012	1.387E-03	0.0026	0.000E+00	0.0000	2.686E-03	0.0050	1.928E-04	0.0004	9.994E-06	0.0000	2.796E-03	0.0052
Pb-234	1.009E-04	0.0002	5.717E-03	0.0107	0.000E+00	0.0000	7.199E-03	0.0134	1.301E-03	0.0024	3.285E-03	0.0061	3.009E-03	0.0056
Total	1.049E-01	0.1954	8.453E-02	0.1575	0.000E+00	0.0000	1.605E-01	0.2991	2.103E-02	0.0392	3.666E-03	0.0068	1.620E-01	0.3019

Total Dose Contributions TDOSE(i,p,t) for Individual Radionuclides (i) and Pathways (p)  
 As mrem/yr and Fraction of Total Dose At t = 3.000E+01 years

Water Dependent Pathways

Radionuclide	Water		Fish		Radon		Plant		Meat		Milk		All Pathways*	
	mrem/yr	fract.	mrem/yr	fract.	mrem/yr	fract.	mrem/yr	fract.	mrem/yr	fract.	mrem/yr	fract.	mrem/yr	fract.
Pb-60	0.000E+00	0.0000	0.000E+00	0.0000	0.000E+00	0.0000	0.000E+00	0.0000	0.000E+00	0.0000	0.000E+00	0.0000	1.054E-01	0.1965
Pb-238	0.000E+00	0.0000	0.000E+00	0.0000	0.000E+00	0.0000	0.000E+00	0.0000	0.000E+00	0.0000	0.000E+00	0.0000	1.680E-01	0.3130
Pb-239	0.000E+00	0.0000	0.000E+00	0.0000	0.000E+00	0.0000	0.000E+00	0.0000	0.000E+00	0.0000	0.000E+00	0.0000	2.349E-01	0.4377
Pb-241	0.000E+00	0.0000	0.000E+00	0.0000	0.000E+00	0.0000	0.000E+00	0.0000	0.000E+00	0.0000	0.000E+00	0.0000	7.699E-03	0.0143
Pb-234	0.000E+00	0.0000	0.000E+00	0.0000	0.000E+00	0.0000	0.000E+00	0.0000	0.000E+00	0.0000	0.000E+00	0.0000	2.061E-02	0.0384
Total	0.000E+00	0.0000	0.000E+00	0.0000	0.000E+00	0.0000	0.000E+00	0.0000	0.000E+00	0.0000	0.000E+00	0.0000	5.366E-01	1.0000

Sum of all water independent and dependent pathways.



Total Dose Contributions TDOSE(i,p,t) for Individual Radionuclides (i) and Pathways (p)  
 As mrem/yr and Fraction of Total Dose At t = 1.000E+02 years

Water Independent Pathways (Inhalation excludes radon)

Radionuclide	Ground		Inhalation		Radon		Plant		Meat		Milk		Soil	
	mrem/yr	fract.	mrem/yr	fract.	mrem/yr	fract.	mrem/yr	fract.	mrem/yr	fract.	mrem/yr	fract.	mrem/yr	fract.
C-14	2.723E-06	0.0000	7.503E-12	0.0000	0.000E+00	0.0000	1.280E-08	0.0000	1.786E-08	0.0000	2.253E-09	0.0000	2.263E-10	0.0000
P-32	3.359E-05	0.0001	1.621E-02	0.0604	0.000E+00	0.0000	2.317E-02	0.0863	3.856E-03	0.0144	5.633E-05	0.0002	3.249E-02	0.1210
P-33	1.422E-04	0.0005	3.897E-02	0.1451	0.000E+00	0.0000	5.631E-02	0.2097	9.372E-03	0.0349	1.361E-04	0.0005	7.896E-02	0.2940
P-34	6.990E-04	0.0026	1.325E-03	0.0049	0.000E+00	0.0000	1.903E-03	0.0071	1.592E-04	0.0006	9.170E-06	0.0000	2.667E-03	0.0099
P-35	4.056E-05	0.0002	6.370E-04	0.0024	0.000E+00	0.0000	5.976E-04	0.0022	1.409E-04	0.0005	3.546E-04	0.0013	3.349E-04	0.0012
Total	9.180E-04	0.0034	5.714E-02	0.2128	0.000E+00	0.0000	8.197E-02	0.3052	1.353E-02	0.0504	5.561E-04	0.0021	1.144E-01	0.4262

Total Dose Contributions TDOSE(i,p,t) for Individual Radionuclides (i) and Pathways (p)  
 As mrem/yr and Fraction of Total Dose At t = 1.000E+02 years

Water Dependent Pathways

Radionuclide	Water		Fish		Radon		Plant		Meat		Milk		All Pathways*	
	mrem/yr	fract.	mrem/yr	fract.	mrem/yr	fract.	mrem/yr	fract.	mrem/yr	fract.	mrem/yr	fract.	mrem/yr	fract.
C-14	0.000E+00	0.0000	0.000E+00	0.0000	0.000E+00	0.0000	0.000E+00	0.0000	0.000E+00	0.0000	0.000E+00	0.0000	2.756E-06	0.0000
P-32	0.000E+00	0.0000	0.000E+00	0.0000	0.000E+00	0.0000	0.000E+00	0.0000	0.000E+00	0.0000	0.000E+00	0.0000	7.531E-02	0.2823
P-33	0.000E+00	0.0000	0.000E+00	0.0000	0.000E+00	0.0000	0.000E+00	0.0000	0.000E+00	0.0000	0.000E+00	0.0000	1.839E-01	0.6847
P-34	0.000E+00	0.0000	0.000E+00	0.0000	0.000E+00	0.0000	0.000E+00	0.0000	0.000E+00	0.0000	0.000E+00	0.0000	6.762E-03	0.0252
P-35	0.000E+00	0.0000	0.000E+00	0.0000	0.000E+00	0.0000	0.000E+00	0.0000	0.000E+00	0.0000	0.000E+00	0.0000	2.106E-03	0.0078
Total	0.000E+00	0.0000	0.000E+00	0.0000	0.000E+00	0.0000	0.000E+00	0.0000	0.000E+00	0.0000	0.000E+00	0.0000	2.686E-01	1.0000

Sum of all water independent and dependent pathways.

Total Dose Contributions TDOSE(i,p,t) for Individual Radionuclides (i) and Pathways (p)  
As mrem/yr and Fraction of Total Dose At t = 3.000E+02 years

Water Independent Pathways (Inhalation excludes radon)

Radionuclide	Ground		Inhalation		Radon		Plant		Meat		Milk		Soil	
	mrem/yr	fract.	mrem/yr	fract.	mrem/yr	fract.	mrem/yr	fract.	mrem/yr	fract.	mrem/yr	fract.	mrem/yr	fract.
Pb-60	0.000E+00	0.0000	0.000E+00	0.0000	0.000E+00	0.0000	2.145E-25	0.0000	1.242E-24	0.0000	9.001E-26	0.0000	0.000E+00	0.0000
Pb-238	0.000E+00	0.0000	0.000E+00	0.0000	0.000E+00	0.0000	5.652E-07	0.0000	2.022E-07	0.0000	2.621E-10	0.0000	0.000E+00	0.0000
Pb-239	0.000E+00	0.0000	0.000E+00	0.0000	0.000E+00	0.0000	6.630E-06	0.0000	2.372E-06	0.0000	3.038E-09	0.0000	0.000E+00	0.0000
Pb-241	0.000E+00	0.0000	0.000E+00	0.0000	0.000E+00	0.0000	2.189E-07	0.0000	3.924E-08	0.0000	2.007E-10	0.0000	0.000E+00	0.0000
Pb-234	0.000E+00	0.0000	0.000E+00	0.0000	0.000E+00	0.0000	3.446E-09	0.0000	1.383E-09	0.0000	4.209E-10	0.0000	0.000E+00	0.0000
Total	0.000E+00	0.0000	0.000E+00	0.0000	0.000E+00	0.0000	7.418E-06	0.0000	2.615E-06	0.0000	3.922E-09	0.0000	0.000E+00	0.0000

Total Dose Contributions TDOSE(i,p,t) for Individual Radionuclides (i) and Pathways (p)  
As mrem/yr and Fraction of Total Dose At t = 3.000E+02 years

Water Dependent Pathways

Radionuclide	Water		Fish		Radon		Plant		Meat		Milk		All Pathways*	
	mrem/yr	fract.	mrem/yr	fract.	mrem/yr	fract.	mrem/yr	fract.	mrem/yr	fract.	mrem/yr	fract.	mrem/yr	fract.
Pb-60	0.000E+00	0.0000	0.000E+00	0.0000	0.000E+00	0.0000	0.000E+00	0.0000	0.000E+00	0.0000	0.000E+00	0.0000	1.546E-24	0.0000
Pb-238	5.316E-06	0.0000	3.107E-06	0.0000	0.000E+00	0.0000	4.084E-07	0.0000	3.845E-08	0.0000	1.491E-07	0.0000	9.787E-06	0.0001
Pb-239	1.355E-10	0.0000	7.190E-10	0.0000	0.000E+00	0.0000	1.041E-11	0.0000	5.752E-14	0.0000	1.266E-13	0.0000	9.006E-06	0.0001
Pb-241	0.000E+00	0.0000	0.000E+00	0.0000	0.000E+00	0.0000	0.000E+00	0.0000	0.000E+00	0.0000	0.000E+00	0.0000	2.583E-07	0.0000
Pb-234	1.015E-01	0.5892	5.934E-02	0.3445	0.000E+00	0.0000	7.805E-03	0.0453	7.374E-04	0.0043	2.852E-03	0.0166	1.722E-01	0.9999
Total	1.015E-01	0.5893	5.935E-02	0.3445	0.000E+00	0.0000	7.805E-03	0.0453	7.374E-04	0.0043	2.852E-03	0.0166	1.723E-01	1.0000

Sum of all water independent and dependent pathways.

Total Dose Contributions TDOSE(i,p,t) for Individual Radionuclides (i) and Pathways (p)  
As mrem/yr and Fraction of Total Dose At t = 1.000E+03 years

## Water Independent Pathways (Inhalation excludes radon)

Radio- nuclide	Ground		Inhalation		Radon		Plant		Meat		Milk		Soil	
	mrem/yr	fract.	mrem/yr	fract.	mrem/yr	fract.	mrem/yr	fract.	mrem/yr	fract.	mrem/yr	fract.	mrem/yr	fract.
Co-60	0.000E+00	0.0000	0.000E+00	0.0000	0.000E+00	0.0000	0.000E+00	0.0000	0.000E+00	0.0000	0.000E+00	0.0000	0.000E+00	0.0000
Pu-238	0.000E+00	0.0000	0.000E+00	0.0000	0.000E+00	0.0000	0.000E+00	0.0000	0.000E+00	0.0000	0.000E+00	0.0000	0.000E+00	0.0000
Pu-239	0.000E+00	0.0000	0.000E+00	0.0000	0.000E+00	0.0000	0.000E+00	0.0000	0.000E+00	0.0000	0.000E+00	0.0000	0.000E+00	0.0000
Pu-241	0.000E+00	0.0000	0.000E+00	0.0000	0.000E+00	0.0000	0.000E+00	0.0000	0.000E+00	0.0000	0.000E+00	0.0000	0.000E+00	0.0000
Am-234	0.000E+00	0.0000	0.000E+00	0.0000	0.000E+00	0.0000	0.000E+00	0.0000	0.000E+00	0.0000	0.000E+00	0.0000	0.000E+00	0.0000
Total	0.000E+00	0.0000	0.000E+00	0.0000	0.000E+00	0.0000	0.000E+00	0.0000	0.000E+00	0.0000	0.000E+00	0.0000	0.000E+00	0.0000

Total Dose Contributions TDOSE(i,p,t) for Individual Radionuclides (i) and Pathways (p)  
As mrem/yr and Fraction of Total Dose At t = 1.000E+03 years

## Water Dependent Pathways

Radio- nuclide	Water		Fish		Radon		Plant		Meat		Milk		All Pathways*	
	mrem/yr	fract.	mrem/yr	fract.	mrem/yr	fract.	mrem/yr	fract.	mrem/yr	fract.	mrem/yr	fract.	mrem/yr	fract.
Co-60	0.000E+00	0.0000	0.000E+00	0.0000	0.000E+00	0.0000	0.000E+00	0.0000	0.000E+00	0.0000	0.000E+00	0.0000	0.000E+00	0.0000
Pu-238	1.878E-06	0.0001	3.896E-06	0.0003	0.000E+00	0.0000	1.446E-07	0.0000	1.793E-08	0.0000	5.008E-08	0.0000	5.986E-06	0.0004
Pu-239	8.232E-08	0.0000	2.609E-07	0.0000	0.000E+00	0.0000	6.333E-09	0.0000	1.790E-09	0.0000	6.945E-10	0.0000	3.520E-07	0.0000
Pu-241	1.517E-10	0.0000	8.885E-11	0.0000	0.000E+00	0.0000	1.167E-11	0.0000	1.104E-12	0.0000	4.264E-12	0.0000	2.576E-10	0.0000
Am-234	1.674E-03	0.1113	1.317E-02	0.8754	0.000E+00	0.0000	1.293E-04	0.0086	3.024E-05	0.0020	3.511E-05	0.0023	1.504E-02	0.9996
Total	1.676E-03	0.1114	1.319E-02	0.8756	0.000E+00	0.0000	1.235E-04	0.0086	3.026E-05	0.0020	3.517E-05	0.0023	1.505E-02	1.0000

\*Sum of all water independent and dependent pathways.

Dose/Source Ratios Summed Over All Pathways  
 Parent and Progeny Principal Radionuclide Contributions Indicated

Parent (i)	Product (j)	Branch Fraction*	DSR(j,t) (mrem/yr)/(pCi/g)								
			t= 0.000E+00	1.000E+00	3.000E+00	1.000E+01	3.000E+01	1.000E+02	3.000E+02	1.000E+03	
Co-60	Co-60	1.000E+00	9.602E+00	8.262E+00	6.117E+00	2.135E+00	1.054E-01	2.756E-06	1.546E-24	0.000E+00	
Pu-238	Pu-238	1.000E+00	2.355E-01	2.329E-01	2.277E-01	2.104E-01	1.680E-01	7.581E-02	7.676E-07	0.000E+00	
Pu-238	U-234	1.000E+00	0.000E+00	1.513E-07	4.378E-07	1.257E-06	2.464E-06	2.065E-06	9.018E-06	2.536E-06	
Pu-238	Th-230	1.000E+00	0.000E+00	9.081E-13	7.778E-12	7.759E-11	5.291E-10	2.521E-09	6.163E-12	9.247E-10	
Pu-238	Ra-226	1.000E+00	0.000E+00	1.487E-14	3.962E-13	1.328E-11	2.667E-10	3.686E-09	1.587E-10	3.091E-07	
Pu-238	Pb-210	1.000E+00	0.000E+00	5.117E-17	3.343E-15	3.245E-13	1.644E-11	4.636E-10	1.601E-09	3.141E-06	
Pu-238	ΣDSR(j)		2.355E-01	2.329E-01	2.277E-01	2.104E-01	1.680E-01	7.581E-02	9.787E-06	5.986E-06	
Pu-239	Pu-239	1.000E+00	2.601E-01	2.592E-01	2.575E-01	2.514E-01	2.349E-01	1.839E-01	9.006E-06	0.000E+00	
Pu-239	U-235	1.000E+00	0.000E+00	4.907E-10	1.438E-09	4.407E-09	1.048E-08	1.704E-08	1.049E-13	3.920E-08	
Pu-239	Pa-231	1.000E+00	0.000E+00	5.662E-14	5.230E-13	5.255E-12	3.374E-11	1.198E-10	3.913E-14	3.005E-08	
Pu-239	Ac-227	1.000E+00	0.000E+00	4.551E-16	1.013E-14	2.821E-13	4.053E-12	2.570E-11	8.651E-10	2.828E-07	
Pu-239	ΣDSR(j)		2.601E-01	2.592E-01	2.575E-01	2.514E-01	2.349E-01	1.839E-01	9.006E-06	3.520E-07	
Pu-241	Pu-241	1.000E+00	5.034E-03	4.782E-03	4.314E-03	3.009E-03	1.074E-03	2.899E-05	9.410E-14	0.000E+00	
Pu-241	Am-241	1.000E+00	0.000E+00	4.499E-04	1.278E-03	3.545E-03	6.625E-03	6.731E-03	2.578E-07	0.000E+00	
Pu-241	Np-237	1.000E+00	0.000E+00	9.804E-10	7.920E-09	7.730E-09	4.758E-07	1.750E-06	5.095E-10	0.000E+00	
Pu-241	U-233	1.000E+00	0.000E+00	2.785E-17	6.104E-16	1.818E-14	3.240E-13	3.604E-12	9.568E-16	2.574E-10	
Pu-241	Th-229	1.000E+00	0.000E+00	1.311E-20	1.001E-18	1.099E-16	6.582E-15	3.252E-13	6.231E-17	2.069E-13	
Pu-241	ΣDSR(j)		5.034E-03	5.232E-03	5.592E-03	6.554E-03	7.699E-03	6.762E-03	2.583E-07	2.576E-10	
Pu-241	Pu-241	2.450E-05	1.233E-07	1.172E-07	1.057E-07	7.371E-08	2.631E-08	7.102E-10	2.306E-18	0.000E+00	
Pu-241	Np-237	2.450E-05	0.000E+00	2.752E-11	7.953E-11	2.186E-10	3.877E-10	3.084E-10	2.048E-14	0.000E+00	
Pu-241	U-233	2.450E-05	0.000E+00	1.180E-18	8.857E-18	7.773E-17	4.167E-16	1.004E-15	4.993E-20	4.273E-14	
Pu-241	Th-229	2.450E-05	0.000E+00	7.890E-22	2.013E-20	6.495E-19	1.220E-17	1.537E-16	3.029E-21	4.502E-17	
Pu-241	ΣDSR(j)		1.233E-07	1.172E-07	1.058E-07	7.393E-08	2.670E-08	1.019E-09	2.048E-14	4.277E-14	
U-234	U-234	1.000E+00	5.519E-02	5.344E-02	5.004E-02	3.975E-02	2.059E-02	2.046E-03	1.722E-01	1.140E-06	
U-234	Th-230	1.000E+00	0.000E+00	6.300E-07	1.809E-06	5.370E-06	1.194E-05	1.763E-05	1.634E-07	3.863E-06	
U-234	Ra-226	1.000E+00	0.000E+00	1.584E-08	1.396E-07	1.387E-06	9.056E-06	3.630E-05	1.707E-06	1.347E-03	
U-234	Pb-210	1.000E+00	0.000E+00	6.845E-11	1.518E-09	4.423E-08	7.186E-07	5.473E-06	1.726E-05	1.369E-02	
U-234	ΣDSR(j)		5.519E-02	5.344E-02	5.004E-02	3.976E-02	2.061E-02	2.106E-03	1.722E-01	1.504E-02	

Branch Fraction is the cumulative factor for the j't principal radionuclide daughter: CUMBRF(j) = BRF(1)\*BRF(2)\* ... BRF(j).  
 The DSR includes contributions from associated (half-life ≤ 0.5 yr) daughters.

Single Radionuclide Soil Guidelines G(i,t) in pCi/g  
 Basic Radiation Dose Limit = 25 mrem/yr

Radionuclide (i)	t = 0.000E+00	1.000E+00	3.000E+00	1.000E+01	3.000E+01	1.000E+02	3.000E+02	1.000E+03
C-60	2.604E+00	3.026E+00	4.087E+00	1.171E+01	2.371E+02	9.071E+06	1.131E+15	1.131E+15
U-238	1.062E+02	1.074E+02	1.098E+02	1.138E+02	1.488E+02	3.298E+02	2.554E+06	4.176E+06
U-239	9.613E+01	9.645E+01	9.710E+01	9.943E+01	1.064E+02	1.360E+02	2.776E+06	7.101E+07
U-241	4.966E+03	4.778E+03	4.471E+03	3.815E+03	3.247E+03	3.697E+03	9.677E+07	9.705E+10
Th-234	4.530E+02	4.678E+02	4.996E+02	6.288E+02	1.213E+03	1.187E+04	1.451E+02	1.662E+03

At specific activity limit

Summed Dose/Source Ratios DSR(i,t) in (mrem/yr)/(pCi/g)  
 and Single Radionuclide Soil Guidelines G(i,t) in pCi/g  
 at tmin = time of minimum single radionuclide soil guideline  
 and at tmax = time of maximum total dose = 0.000E+00 years

minimum DGG

Radionuclide (i)	Initial pCi/g	tmin (years)	DSR(i,tmin)	G(i,tmin) (pCi/g)	DSR(i,tmax)	G(i,tmax) (pCi/g)
C-60	1.000E+00	0.000E+00	9.602E+00	2.604E+00	9.602E+00	2.604E+00
U-238	1.000E+00	0.000E+00	2.355E-01	1.062E+02	2.355E-01	1.062E+02
U-239	1.000E+00	0.000E+00	2.601E-01	9.613E+01	2.601E-01	9.613E+01
U-241	1.000E+00	40.83 ± 0.09	7.799E-03	3.205E+03	5.034E-03	4.966E+03
Th-234	1.000E+00	701 ± 1	2.551E-01	9.798E+01	5.519E-02	4.530E+02

Individual Nuclide Dose Summed Over All Pathways  
 Parent Nuclide and Branch Fraction Indicated

Nuclide (j)	Parent (i)	BRF(i)	DOSE(j,t), mrem/yr								
			t = 0.000E+00	1.000E+00	3.000E+00	1.000E+01	3.000E+01	1.000E+02	3.000E+02	1.000E+03	
Co-60	Co-60	1.000E+00	9.602E+00	8.262E+00	6.117E+00	2.135E+00	1.054E-01	2.756E-06	1.546E-24	0.000E+00	
Pu-238	Pu-238	1.000E+00	2.355E-01	2.329E-01	2.277E-01	2.104E-01	1.680E-01	7.581E-02	7.676E-07	0.000E+00	
Pu-238	Pu-238	1.000E+00	0.000E+00	1.513E-07	4.378E-07	1.257E-06	2.464E-06	2.065E-06	9.018E-06	2.536E-06	
Pu-238	U-234	1.000E+00	5.519E-02	5.344E-02	5.004E-02	3.975E-02	2.059E-02	2.046E-03	1.722E-01	1.140E-06	
Pu-238	ΣDOSE(j):		5.519E-02	5.344E-02	5.004E-02	3.975E-02	2.059E-02	2.046E-03	1.722E-01	3.675E-06	
Pu-230	Pu-238	1.000E+00	0.000E+00	9.081E-13	7.778E-12	7.759E-11	5.291E-10	2.521E-09	6.163E-12	9.247E-10	
Pu-230	U-234	1.000E+00	0.000E+00	6.300E-07	1.809E-06	5.370E-06	1.194E-05	1.763E-05	1.634E-07	3.863E-06	
Pu-230	ΣDOSE(j):		0.000E+00	6.300E-07	1.809E-06	5.370E-06	1.194E-05	1.763E-05	1.634E-07	3.864E-06	
Pu-226	Pu-238	1.000E+00	0.000E+00	1.487E-14	3.962E-13	1.328E-11	2.667E-10	3.686E-09	1.587E-10	3.091E-07	
Pu-226	U-234	1.000E+00	0.000E+00	1.584E-08	1.396E-07	1.387E-06	9.056E-06	3.630E-05	1.707E-06	1.347E-03	
Pu-226	ΣDOSE(j):		0.000E+00	1.584E-08	1.396E-07	1.387E-06	9.057E-06	3.631E-05	1.707E-06	1.347E-03	
Pu-210	Pu-238	1.000E+00	0.000E+00	5.117E-17	3.343E-15	3.245E-13	1.644E-11	4.636E-10	1.601E-09	3.141E-06	
Pu-210	U-234	1.000E+00	0.000E+00	6.845E-11	1.518E-09	4.423E-08	7.186E-07	5.473E-06	1.726E-05	1.369E-02	
Pu-210	ΣDOSE(j):		0.000E+00	6.845E-11	1.518E-09	4.423E-08	7.186E-07	5.473E-06	1.726E-05	1.369E-02	
Pu-239	Pu-239	1.000E+00	2.601E-01	2.592E-01	2.575E-01	2.514E-01	2.349E-01	1.339E-01	9.006E-06	0.000E+00	
Pu-235	Pu-239	1.000E+00	0.000E+00	4.907E-10	1.438E-09	4.407E-09	1.048E-08	1.704E-08	1.049E-13	3.920E-08	
Pu-231	Pu-239	1.000E+00	0.000E+00	5.662E-14	5.230E-13	5.255E-12	3.374E-11	1.198E-10	3.913E-14	3.005E-08	
Pu-227	Pu-239	1.000E+00	0.000E+00	4.551E-16	1.013E-14	2.821E-13	4.053E-12	2.570E-11	8.651E-10	2.328E-07	
Pu-241	Pu-241	1.000E+00	5.034E-03	4.782E-03	4.314E-03	3.009E-03	1.074E-03	2.899E-05	9.410E-14	0.000E+00	
Pu-241	Pu-241	2.450E-05	1.233E-07	1.172E-07	1.057E-07	7.371E-08	2.631E-08	7.102E-10	2.306E-18	0.000E+00	
Pu-241	ΣDOSE(j):		5.034E-03	4.782E-03	4.314E-03	3.009E-03	1.074E-03	2.899E-05	9.410E-14	0.000E+00	
Pu-241	Pu-241	1.000E+00	0.000E+00	4.499E-04	1.278E-03	3.545E-03	6.625E-03	6.731E-03	2.578E-07	0.000E+00	
Pu-237	Pu-241	1.000E+00	0.000E+00	8.804E-10	7.920E-09	7.730E-08	4.758E-07	1.750E-06	5.095E-10	0.000E+00	
Pu-237	Pu-241	2.450E-05	0.000E+00	2.752E-11	7.953E-11	2.186E-10	3.877E-10	3.084E-10	2.048E-14	0.000E+00	
Pu-237	ΣDOSE(j):		0.000E+00	9.079E-10	7.999E-09	7.752E-08	4.762E-07	1.751E-06	5.096E-10	0.000E+00	
Pu-233	Pu-241	1.000E+00	0.000E+00	2.785E-17	6.104E-16	1.818E-14	3.240E-13	3.604E-12	9.568E-16	2.574E-10	
Pu-233	Pu-241	2.450E-05	0.000E+00	1.180E-18	8.857E-18	7.773E-17	4.167E-16	1.004E-15	4.993E-20	4.273E-14	
Pu-233	ΣDOSE(j):		0.000E+00	2.903E-17	6.192E-16	1.826E-14	3.244E-13	3.605E-12	9.568E-16	2.574E-10	
Pu-229	Pu-241	1.000E+00	0.000E+00	1.311E-20	1.001E-18	1.099E-16	6.582E-15	3.252E-13	6.231E-17	2.069E-13	
Pu-229	Pu-241	2.450E-05	0.000E+00	7.890E-22	2.013E-20	6.495E-19	1.220E-17	1.537E-16	8.029E-21	4.502E-17	
Pu-229	ΣDOSE(j):		0.000E+00	1.390E-20	1.021E-18	1.106E-16	6.594E-15	3.253E-13	6.232E-17	2.070E-13	

BRF(i) is the branch fraction of the parent nuclide.

Individual Nuclide Soil Concentration  
Parent Nuclide and Branch Fraction Indicated

Nuclide (j)	Parent (i)	BRF(i)	S(j,t), pCi/g							
			t = 0.000E+00	1.000E+00	3.000E+00	1.000E+01	3.000E+01	1.000E+02	3.000E+02	1.000E+03
Co-60	Co-60	1.000E+00	1.000E+00	8.607E-01	6.377E-01	2.232E-01	1.112E-02	3.073E-07	2.902E-20	0.000E+00
Pu-238	Pu-238	1.000E+00	1.000E+00	9.901E-01	9.707E-01	9.056E-01	7.426E-01	3.709E-01	5.101E-02	4.921E-05
Pu-234	Pu-238	1.000E+00	0.000E+00	2.777E-06	7.993E-06	2.309E-05	4.646E-05	4.301E-05	6.673E-06	6.448E-09
Pu-234	U-234	1.000E+00	1.000E+00	9.689E-01	9.097E-01	7.294E-01	3.880E-01	4.261E-02	7.738E-05	1.974E-14
Pu-234	ΣS(j):		1.000E+00	9.689E-01	9.097E-01	7.294E-01	3.881E-01	4.266E-02	8.405E-05	6.448E-09
Pu-230	Pu-238	1.000E+00	0.000E+00	1.253E-11	1.102E-10	1.114E-09	7.729E-09	3.898E-08	7.508E-08	7.960E-08
Pu-230	U-234	1.000E+00	0.000E+00	8.861E-06	2.577E-05	7.719E-05	1.745E-04	2.726E-04	2.831E-04	2.778E-04
Pu-230	ΣS(j):		0.000E+00	8.861E-06	2.577E-05	7.719E-05	1.745E-04	2.726E-04	2.832E-04	2.778E-04
Pu-226	Pu-238	1.000E+00	0.000E+00	1.816E-15	4.765E-14	1.597E-12	3.264E-11	4.928E-10	1.804E-09	2.124E-09
Pu-226	U-234	1.000E+00	0.000E+00	1.919E-09	1.673E-08	1.666E-07	1.108E-06	4.854E-06	7.439E-06	7.414E-06
Pu-226	ΣS(j):		0.000E+00	1.919E-09	1.673E-08	1.666E-07	1.108E-06	4.855E-06	7.441E-06	7.416E-06
Pu-210	Pu-238	1.000E+00	0.000E+00	1.404E-17	1.092E-15	1.175E-13	6.476E-12	2.330E-10	1.261E-09	1.567E-09
Pu-210	U-234	1.000E+00	0.000E+00	1.975E-11	5.100E-10	1.617E-08	2.842E-07	2.753E-06	5.433E-06	5.468E-06
Pu-210	ΣS(j):		0.000E+00	1.975E-11	5.100E-10	1.617E-08	2.842E-07	2.754E-06	5.434E-06	5.470E-06
Pu-239	Pu-239	1.000E+00	1.000E+00	9.980E-01	9.939E-01	9.797E-01	9.404E-01	8.148E-01	5.409E-01	1.290E-01
Pu-235	Pu-239	1.000E+00	0.000E+00	9.730E-10	2.850E-09	8.742E-09	2.087E-08	3.460E-08	2.647E-08	6.326E-09
Pu-231	Pu-239	1.000E+00	0.000E+00	1.026E-14	8.954E-14	8.938E-13	5.962E-12	2.509E-11	2.745E-11	6.658E-12
Pu-227	Pu-239	1.000E+00	0.000E+00	1.070E-16	2.704E-15	8.005E-14	1.195E-12	8.306E-12	1.027E-11	2.501E-12
Pu-241	Pu-241	1.000E+00	1.000E+00	9.511E-01	8.603E-01	6.056E-01	2.221E-01	6.634E-03	2.920E-07	1.652E-22
Pu-241	Pu-241	2.450E-05	2.450E-05	2.330E-05	2.108E-05	1.484E-05	5.441E-06	1.625E-07	7.155E-12	4.048E-27
Pu-241	ΣS(j):		1.000E+00	9.511E-01	8.603E-01	6.056E-01	2.221E-01	6.635E-03	2.920E-07	1.652E-22
Pu-241	Pu-241	1.000E+00	0.000E+00	1.562E-03	4.452E-03	1.246E-02	2.388E-02	2.664E-02	1.734E-02	3.748E-03
Pu-237	Pu-241	1.000E+00	0.000E+00	2.549E-10	2.210E-09	2.163E-08	1.396E-07	6.320E-07	1.181E-06	4.999E-07
Pu-237	Pu-241	2.450E-05	0.000E+00	7.723E-12	2.196E-11	6.097E-11	1.137E-10	1.113E-10	4.747E-11	2.318E-12
Pu-237	ΣS(j):		0.000E+00	2.626E-10	2.232E-09	2.169E-08	1.398E-07	6.321E-07	1.181E-06	4.999E-07
Pu-233	Pu-241	1.000E+00	0.000E+00	3.712E-16	9.639E-15	3.120E-13	5.844E-12	7.234E-11	2.211E-10	1.078E-10
Pu-233	Pu-241	2.450E-05	0.000E+00	1.692E-17	1.447E-16	1.350E-15	7.549E-15	2.018E-14	1.156E-14	5.690E-16
Pu-233	ΣS(j):		0.000E+00	3.881E-16	9.784E-15	3.134E-13	5.852E-12	7.236E-11	2.211E-10	1.078E-10
Pu-229	Pu-241	1.000E+00	0.000E+00	8.799E-21	6.907E-19	7.656E-17	4.625E-15	2.366E-13	3.282E-12	1.464E-11
Pu-229	Pu-241	2.450E-05	0.000E+00	5.358E-22	1.393E-20	4.526E-19	8.578E-18	1.119E-16	4.230E-16	6.197E-16
Pu-229	ΣS(j):		0.000E+00	9.334E-21	7.046E-19	7.701E-17	4.634E-15	2.367E-13	3.283E-12	1.464E-11

BRF(i) is the branch fraction of the parent nuclide.

Table of Contents

Part I: Mixture Sums and Single Radionuclide Guidelines

Use Conversion Factor (and Related) Parameter Summary ...	2
Site-Specific Parameter Summary .....	4
Summary of Pathway Selections .....	9
Contaminated Zone and Total Dose Summary .....	10
Total Dose Components	
Time = 0.000E+00 .....	11
Time = 1.000E+00 .....	12
Time = 3.000E+00 .....	13
Time = 1.000E+01 .....	14
Time = 3.000E+01 .....	15
Time = 1.000E+02 .....	16
Time = 3.000E+02 .....	17
Time = 1.000E+03 .....	18
Dose/Source Ratios Summed Over All Pathways .....	19
Single Radionuclide Soil Guidelines .....	19
Dose Per Nuclide Summed Over All Pathways .....	20
Soil Concentration Per Nuclide .....	21

ATTACHMENT 3  
RESRAD OUTPUT FOR  
SOIL DOSES - AMERICIUM &  
CURIUM



Dose Conversion Factor (and Related) Parameter Summary

File: DCSFAC.BIN

nu	Parameter	Current Value	Default	Parameter Name
-1	Dose conversion factors for inhalation, mrem/pCi:			
-1	Ac-227+D	6.720E+00	6.720E+00	DCF2( 1)
-1	Am-241	4.440E-01	4.440E-01	DCF2( 2)
-1	Am-243+D	4.400E-01	4.400E-01	DCF2( 3)
-1	Cm-243	3.070E-01	3.070E-01	DCF2( 4)
-1	Np-237+D	5.400E-01	5.400E-01	DCF2( 6)
-1	Pa-231	1.280E+00	1.280E+00	DCF2( 7)
-1	Pu-239	4.290E-01	4.290E-01	DCF2( 8)
-1	Th-229+D	2.160E+00	2.160E+00	DCF2( 9)
-1	U-233	1.350E-01	1.350E-01	DCF2(10)
-1	U-235+D	1.230E-01	1.230E-01	DCF2(11)
-1	Dose conversion factors for ingestion, mrem/pCi:			
-1	Ac-227+D	1.480E-02	1.480E-02	DCF3( 1)
-1	Am-241	3.640E-03	3.640E-03	DCF3( 2)
-1	Am-243+D	3.630E-03	3.630E-03	DCF3( 3)
-1	Cm-243	2.510E-03	2.510E-03	DCF3( 4)
-1	Np-237+D	4.440E-03	4.440E-03	DCF3( 6)
-1	Pa-231	1.060E-02	1.060E-02	DCF3( 7)
-1	Pu-239	3.540E-03	3.540E-03	DCF3( 8)
-1	Th-229+D	4.030E-03	4.030E-03	DCF3( 9)
-1	U-233	2.890E-04	2.890E-04	DCF3(10)
-1	U-235+D	2.670E-04	2.670E-04	DCF3(11)
-34	Food transfer factors:			
-34	Ac-227+D , plant/soil concentration ratio, dimensionless	2.500E-03	2.500E-03	RTF( 1,1)
-34	Ac-227+D , beef/livestock-intake ratio, (pCi/kg)/(pCi/d)	2.000E-05	2.000E-05	RTF( 1,2)
-34	Ac-227+D , milk/livestock-intake ratio, (pCi/L)/(pCi/d)	2.000E-05	2.000E-05	RTF( 1,3)
-34				
-34	Am-241 , plant/soil concentration ratio, dimensionless	1.000E-03	1.000E-03	RTF( 2,1)
-34	Am-241 , beef/livestock-intake ratio, (pCi/kg)/(pCi/d)	5.000E-05	5.000E-05	RTF( 2,2)
-34	Am-241 , milk/livestock-intake ratio, (pCi/L)/(pCi/d)	2.000E-06	2.000E-06	RTF( 2,3)
-34				
-34	Am-243+D , plant/soil concentration ratio, dimensionless	1.000E-03	1.000E-03	RTF( 3,1)
-34	Am-243+D , beef/livestock-intake ratio, (pCi/kg)/(pCi/d)	5.000E-05	5.000E-05	RTF( 3,2)
-34	Am-243+D , milk/livestock-intake ratio, (pCi/L)/(pCi/d)	2.000E-06	2.000E-06	RTF( 3,3)
-34				
-34	Cm-243 , plant/soil concentration ratio, dimensionless	1.000E-03	1.000E-03	RTF( 4,1)
-34	Cm-243 , beef/livestock-intake ratio, (pCi/kg)/(pCi/d)	2.000E-05	2.000E-05	RTF( 4,2)
-34	Cm-243 , milk/livestock-intake ratio, (pCi/L)/(pCi/d)	2.000E-06	2.000E-06	RTF( 4,3)
-34				
-34	Np-237+D , plant/soil concentration ratio, dimensionless	2.000E-02	2.000E-02	RTF( 6,1)
-34	Np-237+D , beef/livestock-intake ratio, (pCi/kg)/(pCi/d)	1.000E-03	1.000E-03	RTF( 6,2)
-34	Np-237+D , milk/livestock-intake ratio, (pCi/L)/(pCi/d)	5.000E-06	5.000E-06	RTF( 6,3)
-34				
-34	Pa-231 , plant/soil concentration ratio, dimensionless	1.000E-02	1.000E-02	RTF( 7,1)
-34	Pa-231 , beef/livestock-intake ratio, (pCi/kg)/(pCi/d)	5.000E-03	5.000E-03	RTF( 7,2)
-34	Pa-231 , milk/livestock-intake ratio, (pCi/L)/(pCi/d)	5.000E-06	5.000E-06	RTF( 7,3)
-34				

Dose Conversion Factor (and Related) Parameter Summary (continued)

File: DOSFAC.BIN

nu	Parameter	Current Value	Default	Parameter Name
-34	Pu-239 , plant/soil concentration ratio, dimensionless	1.000E-03	1.000E-03	RTF( 8,1)
-34	Pu-239 , beef/livestock-intake ratio, (pCi/kg)/(pCi/d)	1.000E-04	1.000E-04	RTF( 8,2)
-34	Pu-239 , milk/livestock-intake ratio, (pCi/L)/(pCi/d)	1.000E-06	1.000E-06	RTF( 8,3)
-34				
-34	Th-229+D , plant/soil concentration ratio, dimensionless	1.000E-03	1.000E-03	RTF( 9,1)
-34	Th-229+D , beef/livestock-intake ratio, (pCi/kg)/(pCi/d)	1.000E-04	1.000E-04	RTF( 9,2)
-34	Th-229+D , milk/livestock-intake ratio, (pCi/L)/(pCi/d)	5.000E-06	5.000E-06	RTF( 9,3)
-34				
-34	U-233 , plant/soil concentration ratio, dimensionless	2.500E-03	2.500E-03	RTF(10,1)
-34	U-233 , beef/livestock-intake ratio, (pCi/kg)/(pCi/d)	3.400E-04	3.400E-04	RTF(10,2)
-34	U-233 , milk/livestock-intake ratio, (pCi/L)/(pCi/d)	6.000E-04	6.000E-04	RTF(10,3)
-34				
-34	U-235+D , plant/soil concentration ratio, dimensionless	2.500E-03	2.500E-03	RTF(11,1)
-34	U-235+D , beef/livestock-intake ratio, (pCi/kg)/(pCi/d)	3.400E-04	3.400E-04	RTF(11,2)
-34	U-235+D , milk/livestock-intake ratio, (pCi/L)/(pCi/d)	6.000E-04	6.000E-04	RTF(11,3)
-5				
-5	Bioaccumulation factors, fresh water, L/kg:			
-5	Ac-227+D , fish	1.500E+01	1.500E+01	BIOFAC( 1,1)
-5	Ac-227+D , crustacea and mollusks	1.000E+03	1.000E+03	BIOFAC( 1,2)
-5				
-5	Am-241 , fish	3.000E+01	3.000E+01	BIOFAC( 2,1)
-5	Am-241 , crustacea and mollusks	1.000E+03	1.000E+03	BIOFAC( 2,2)
-5				
-5	Am-243+D , fish	3.000E+01	3.000E+01	BIOFAC( 3,1)
-5	Am-243+D , crustacea and mollusks	1.000E+03	1.000E+03	BIOFAC( 3,2)
-5				
-5	Cm-243 , fish	3.000E+01	3.000E+01	BIOFAC( 4,1)
-5	Cm-243 , crustacea and mollusks	1.000E+03	1.000E+03	BIOFAC( 4,2)
-5				
-5	Np-237+D , fish	3.000E+01	3.000E+01	BIOFAC( 6,1)
-5	Np-237+D , crustacea and mollusks	4.000E+02	4.000E+02	BIOFAC( 6,2)
-5				
-5	Pa-231 , fish	1.000E+01	1.000E+01	BIOFAC( 7,1)
-5	Pa-231 , crustacea and mollusks	1.100E+02	1.100E+02	BIOFAC( 7,2)
-5				
-5	Pu-239 , fish	3.000E+01	3.000E+01	BIOFAC( 8,1)
-5	Pu-239 , crustacea and mollusks	1.000E+02	1.000E+02	BIOFAC( 8,2)
-5				
-5	Th-229+D , fish	1.000E+02	1.000E+02	BIOFAC( 9,1)
-5	Th-229+D , crustacea and mollusks	5.000E+02	5.000E+02	BIOFAC( 9,2)
-5				
-5	U-233 , fish	1.000E+01	1.000E+01	BIOFAC(10,1)
-5	U-233 , crustacea and mollusks	6.000E+01	6.000E+01	BIOFAC(10,2)
-5				
-5	U-235+D , fish	1.000E+01	1.000E+01	BIOFAC(11,1)
-5	U-235+D , crustacea and mollusks	6.000E+01	6.000E+01	BIOFAC(11,2)

Site-Specific Parameter Summary

01	Parameter	User Input	Default	Used by RESRAD (If different from user input)	Parameter Name
01	Area of contaminated zone (m**2)	2.900E-06	1.000E+04	---	AREA
01	Thickness of contaminated zone (m)	3.000E-01	2.000E+00	---	THICKO
01	Length parallel to aquifer flow (m)	1.000E-03	1.000E+02	---	LCZPAQ
01	Basic radiation dose limit (mrem/yr)	2.500E+01	3.000E+01	---	BROD
01	Time since placement of material (yr)	0.000E+00	0.000E+00	---	TI
01	Times for calculations (yr)	1.000E+00	1.000E+00	---	T( 2)
01	Times for calculations (yr)	3.000E+00	3.000E+00	---	T( 3)
01	Times for calculations (yr)	1.000E+01	1.000E+01	---	T( 4)
01	Times for calculations (yr)	3.000E+01	3.000E+01	---	T( 5)
01	Times for calculations (yr)	1.000E+02	1.000E+02	---	T( 6)
01	Times for calculations (yr)	3.000E+02	3.000E+02	---	T( 7)
01	Times for calculations (yr)	1.000E+03	1.000E+03	---	T( 8)
01	Times for calculations (yr)	not used	0.000E+00	---	T( 9)
01	Times for calculations (yr)	not used	0.000E+00	---	T(10)
02	Initial principal radionuclide (pCi/g): Am-241	1.000E-00	0.000E+00	---	SI( 2)
02	Initial principal radionuclide (pCi/g): Cm-243	1.000E-00	0.000E+00	---	SI( 4)
02	Concentration in groundwater (pCi/L): Am-241	not used	0.000E+00	---	WI( 2)
02	Concentration in groundwater (pCi/L): Cm-243	not used	0.000E+00	---	WI( 4)
03	Cover depth (m)	0.000E+00	0.000E+00	---	COVERD
03	Density of cover material (g/cm**3)	not used	1.500E+00	---	DENSCV
03	Cover depth erosion rate (m/yr)	not used	1.000E-03	---	VEV
03	Density of contaminated zone (g/cm**3)	1.500E+00	1.500E+00	---	DENSOZ
03	Contaminated zone erosion rate (m/yr)	1.000E-03	1.000E-03	---	VEZ
03	Contaminated zone total porosity	4.000E-01	4.000E-01	---	TPCZ
03	Contaminated zone effective porosity	2.000E-01	2.000E-01	---	EP CZ
03	Contaminated zone hydraulic conductivity (m/yr)	1.000E-01	1.000E-01	---	HCCZ
03	Contaminated zone b parameter	5.300E-00	5.300E-00	---	BCC
03	Average annual wind speed (m/sec)	2.000E+00	2.000E+00	---	WIND
03	Humidity in air (g/m**3)	not used	8.000E+00	---	HUMID
03	Evapotranspiration coefficient	5.000E-01	5.000E-01	---	EVAPTR
03	Precipitation (m/yr)	1.000E+00	1.000E+00	---	PRECIP
03	Irrigation (m/yr)	2.000E-01	2.000E-01	---	RI
03	Irrigation mode	overhead	overhead	---	IDITCH
03	Runoff coefficient	2.000E-01	2.000E-01	---	RUNOFF
03	Watershed area for nearby stream or pond (m**2)	1.000E+06	1.000E+06	---	WAREA
03	Accuracy for water/soil computations	1.000E-03	1.000E-03	---	EPS
04	Density of saturated zone (g/cm**3)	1.500E+00	1.500E+00	---	DENSAQ
04	Saturated zone total porosity	4.000E-01	4.000E-01	---	TPSZ
04	Saturated zone effective porosity	3.000E-01	2.000E-01	---	EPSZ
04	Saturated zone hydraulic conductivity (m/yr)	4.930E+03	1.000E+02	---	HCSZ
04	Saturated zone hydraulic gradient	2.000E-02	2.000E-02	---	HGWT
04	Saturated zone b parameter	4.380E+00	5.300E+00	---	BSZ
04	Water table drop rate (m/yr)	1.000E-03	1.000E-03	---	WWT
04	Well pump intake depth (m below water table)	1.000E+01	1.000E+01	---	DWIBWT
04	Model: Nondispersion (ND) or Mass-Balance (MB)	ND	ND	---	MODEL
04	Well pumping rate (m**3/yr)	2.500E+02	2.500E+02	---	UW
05	Number of unsaturated zone strata	1	1	---	NS

## Site-Specific Parameter Summary (continued)

NO	Parameter	User Input	Default	Used by RESRAD (If different from user input)	Parameter Name
015	Unsat. zone 1, thickness (m)	4.000E-00	4.000E+00	---	HU1
015	Unsat. zone 1, soil density (g/cm**3)	1.500E-00	1.500E+00	---	DENSUZ(1)
015	Unsat. zone 1, total porosity	4.000E-01	4.000E-01	---	TPUZ(1)
015	Unsat. zone 1, effective porosity	2.000E-01	2.000E-01	---	EPUZ(1)
015	Unsat. zone 1, soil-specific b parameter	5.300E+00	5.300E+00	---	BUZ(1)
015	Unsat. zone 1, hydraulic conductivity (m/yr)	1.000E-01	1.000E+01	---	HCUZ(1)
016	Distribution coefficients for Am-241				
016	Contaminated zone (cm**3/g)	1.900E+03	2.000E+01	---	DCNUCC 2)
016	Unsat. zone 1 (cm**3/g)	1.900E+03	2.000E+01	---	DCNUCU 2,1)
016	Saturated zone (cm**3/g)	1.900E+03	2.000E+01	---	DCNUCS 2)
016	Leach rate (/yr)	0.000E+00	0.000E+00	5.847E-04	ALEACH 2)
016	Solubility constant	0.000E+00	0.000E+00	not used	SOLUBK 2)
016	Distribution coefficients for Cm-243				
016	Contaminated zone (cm**3/g)	4.000E+03	-1.000E+00	---	DCNUCC 4)
016	Unsat. zone 1 (cm**3/g)	4.000E+03	-1.000E+00	---	DCNUCU 4,1)
016	Saturated zone (cm**3/g)	4.000E+03	-1.000E+00	---	DCNUCS 4)
016	Leach rate (/yr)	0.000E-00	0.000E+00	2.778E-04	ALEACH 4)
016	Solubility constant	0.000E-00	0.000E+00	not used	SOLUBK 4)
016	Distribution coefficients for daughter Ac-227				
016	Contaminated zone (cm**3/g)	2.000E+01	2.000E+01	---	DCNUCC 1)
016	Unsat. zone 1 (cm**3/g)	2.000E+01	2.000E+01	---	DCNUCU 1,1)
016	Saturated zone (cm**3/g)	2.000E+01	2.000E+01	---	DCNUCS 1)
016	Leach rate (/yr)	0.000E+00	0.000E+00	5.497E-02	ALEACH 1)
016	Solubility constant	0.000E-00	0.000E+00	not used	SOLUBK 1)
016	Distribution coefficients for daughter Am-243				
016	Contaminated zone (cm**3/g)	2.000E+01	2.000E+01	---	DCNUCC 3)
016	Unsat. zone 1 (cm**3/g)	2.000E+01	2.000E+01	---	DCNUCU 3,1)
016	Saturated zone (cm**3/g)	2.000E+01	2.000E+01	---	DCNUCS 3)
016	Leach rate (/yr)	0.000E+00	0.000E+00	5.497E-02	ALEACH 3)
016	Solubility constant	0.000E+00	0.000E+00	not used	SOLUBK 3)
016	Distribution coefficients for daughter Np-237				
016	Contaminated zone (cm**3/g)	-1.000E+00	-1.000E+00	2.574E+02	DCNUCC 6)
016	Unsat. zone 1 (cm**3/g)	-1.000E+00	-1.000E+00	2.574E+02	DCNUCU 6,1)
016	Saturated zone (cm**3/g)	-1.000E+00	-1.000E+00	2.574E+02	DCNUCS 6)
016	Leach rate (/yr)	0.000E+00	0.000E+00	4.313E-03	ALEACH 6)
016	Solubility constant	0.000E+00	0.000E+00	not used	SOLUBK 6)
016	Distribution coefficients for daughter Pa-231				
016	Contaminated zone (cm**3/g)	5.000E+01	5.000E+01	---	DCNUCC 7)
016	Unsat. zone 1 (cm**3/g)	5.000E+01	5.000E+01	---	DCNUCU 7,1)
016	Saturated zone (cm**3/g)	5.000E+01	5.000E+01	---	DCNUCS 7)
016	Leach rate (/yr)	0.000E+00	0.000E+00	2.213E-02	ALEACH 7)
016	Solubility constant	0.000E+00	0.000E+00	not used	SOLUBK 7)

Site-Specific Parameter Summary (continued)

Menu	Parameter	User Input	Default	Used by RESRAD (if different from user input)	Parameter Name
016	Distribution coefficients for daughter Pu-239				
016	Contaminated zone (cm**3/g)	2.000E+03	2.000E+03	---	DCNUCC( 8)
016	Unsaturated zone 1 (cm**3/g)	2.000E+03	2.000E+03	---	DCNUCU( 8,1)
016	Saturated zone (cm**3/g)	2.000E+03	2.000E+03	---	DCNUCS( 8)
016	Leach rate (/yr)	0.000E+00	0.000E+00	5.555E-04	ALEACH( 8)
016	Solubility constant	0.000E+00	0.000E+00	not used	SOLUBK( 8)
016	Distribution coefficients for daughter Tc-99				
016	Contaminated zone (cm**3/g)	6.000E-04	6.000E-04	---	DCNUCC( 9)
016	Unsaturated zone 1 (cm**3/g)	6.000E-04	6.000E-04	---	DCNUCU( 9,1)
016	Saturated zone (cm**3/g)	6.000E-04	6.000E-04	---	DCNUCS( 9)
016	Leach rate (/yr)	0.000E+00	0.000E+00	1.852E-05	ALEACH( 9)
016	Solubility constant	0.000E+00	0.000E+00	not used	SOLUBK( 9)
016	Distribution coefficients for daughter U-233				
016	Contaminated zone (cm**3/g)	5.000E-01	5.000E-01	---	DCNUCC(10)
016	Unsaturated zone 1 (cm**3/g)	5.000E-01	5.000E-01	---	DCNUCU(10,1)
016	Saturated zone (cm**3/g)	5.000E-01	5.000E-01	---	DCNUCS(10)
016	Leach rate (/yr)	0.000E+00	0.000E+00	2.213E-02	ALEACH(10)
016	Solubility constant	0.000E+00	0.000E+00	not used	SOLUBK(10)
016	Distribution coefficients for daughter U-235				
016	Contaminated zone (cm**3/g)	5.000E+01	5.000E+01	---	DCNUCC(11)
016	Unsaturated zone 1 (cm**3/g)	5.000E+01	5.000E+01	---	DCNUCU(11,1)
016	Saturated zone (cm**3/g)	5.000E+01	5.000E+01	---	DCNUCS(11)
016	Leach rate (/yr)	0.000E+00	0.000E+00	2.213E-02	ALEACH(11)
016	Solubility constant	0.000E+00	0.000E+00	not used	SOLUBK(11)
017	Inhalation rate (m**3/yr)	3.400E-03	3.400E-03	---	INHALR
017	Mass loading for inhalation (g/m**3)	1.000E-04	1.000E-04	---	MLINH
017	Exposure duration	3.000E+01	3.000E+01	---	ED
017	Shielding factor, inhalation	4.000E-01	4.000E-01	---	SHF3
017	Shielding factor, external gamma	7.000E-01	7.000E-01	---	SHF1
017	Fraction of time spent indoors	5.000E-01	5.000E-01	---	FIND
017	Fraction of time spent outdoors (on site)	2.500E-01	2.500E-01	---	FOTD
017	Shape factor flag, external gamma	1.000E+00	1.000E+00	>0 shows circular AREA.	FS
017	Radii of shape factor array (used if FS = -1.:				
017	Outer annular radius (m), ring 1:	not used	5.000E+01	---	RAD_SHAPE( 1)
017	Outer annular radius (m), ring 2:	not used	7.071E+01	---	RAD_SHAPE( 2)
017	Outer annular radius (m), ring 3:	not used	0.000E+00	---	RAD_SHAPE( 3)
017	Outer annular radius (m), ring 4:	not used	0.000E+00	---	RAD_SHAPE( 4)
017	Outer annular radius (m), ring 5:	not used	0.000E+00	---	RAD_SHAPE( 5)
017	Outer annular radius (m), ring 6:	not used	0.000E+00	---	RAD_SHAPE( 6)
017	Outer annular radius (m), ring 7:	not used	0.000E+00	---	RAD_SHAPE( 7)
017	Outer annular radius (m), ring 8:	not used	0.000E+00	---	RAD_SHAPE( 8)
017	Outer annular radius (m), ring 9:	not used	0.000E+00	---	RAD_SHAPE( 9)
017	Outer annular radius (m), ring 10:	not used	0.000E+00	---	RAD_SHAPE(10)
017	Outer annular radius (m), ring 11:	not used	0.000E+00	---	RAD_SHAPE(11)
017	Outer annular radius (m), ring 12:	not used	0.000E+00	---	RAD_SHAPE(12)

Site-Specific Parameter Summary (continued)

ID	Parameter	User Input	Default	Used by RESRAD (If different from user input)	Parameter Name
17	Fractions of annular areas within AREA:				
17	Ring 1	not used	1.000E+00	---	FRACA(1)
17	Ring 2	not used	2.732E-01	---	FRACA(2)
17	Ring 3	not used	0.000E+00	---	FRACA(3)
17	Ring 4	not used	0.000E+00	---	FRACA(4)
17	Ring 5	not used	0.000E+00	---	FRACA(5)
17	Ring 6	not used	0.000E+00	---	FRACA(6)
17	Ring 7	not used	0.000E+00	---	FRACA(7)
17	Ring 8	not used	0.000E+00	---	FRACA(8)
17	Ring 9	not used	0.000E+00	---	FRACA(9)
17	Ring 10	not used	0.000E+00	---	FRACA(10)
17	Ring 11	not used	0.000E+00	---	FRACA(11)
17	Ring 12	not used	0.000E+00	---	FRACA(12)
18	Fruits, vegetables and grain consumption (kg/yr)	1.600E+02	1.600E+02	---	DIET(1)
18	Leafy vegetable consumption (kg/yr)	1.400E+01	1.400E+01	---	DIET(2)
18	Milk consumption (L/yr)	9.200E+01	9.200E+01	---	DIET(3)
18	Meat and poultry consumption (kg/yr)	6.300E+01	6.300E+01	---	DIET(4)
18	Fish consumption (kg/yr)	5.400E+00	5.400E+00	---	DIET(5)
18	Other seafood consumption (kg/yr)	9.000E-01	9.000E-01	---	DIET(6)
18	Soil ingestion rate (g/yr)	3.650E+01	3.650E+01	---	SOIL
18	Drinking water intake (L/yr)	5.100E+02	5.100E+02	---	DWI
18	Contamination fraction of drinking water	1.000E-00	1.000E+00	---	FDW
18	Contamination fraction of household water	not used	1.000E+00	---	FHHW
18	Contamination fraction of livestock water	1.000E+00	1.000E+00	---	FLW
18	Contamination fraction of irrigation water	1.000E+00	1.000E+00	---	FIW
18	Contamination fraction of aquatic food	5.000E-01	5.000E-01	---	FR9
18	Contamination fraction of plant food	-1	-1	0.500E+00	FPLANT
18	Contamination fraction of meat	-1	-1	0.100E-01	FMEAT
18	Contamination fraction of milk	-1	-1	0.100E-01	FMILK
19	Livestock fodder intake for meat (kg/day)	6.800E+01	6.800E+01	---	LF15
19	Livestock fodder intake for milk (kg/day)	5.500E+01	5.500E+01	---	LF16
19	Livestock water intake for meat (L/day)	5.000E+01	5.000E+01	---	LW15
19	Livestock water intake for milk (L/day)	1.600E+02	1.600E+02	---	LW16
19	Livestock soil intake (kg/day)	5.000E-01	5.000E-01	---	LSI
19	Mass loading for foliar deposition (g/m**3)	1.000E-04	1.000E-04	---	MLFD
19	Depth of soil mixing layer (m)	1.500E-01	1.500E-01	---	DM
19	Depth of roots (m)	9.000E-01	9.000E-01	---	DROOT
19	Drinking water fraction from ground water	1.000E+00	1.000E+00	---	FGWDW
19	Household water fraction from ground water	1.000E+00	1.000E+00	---	FGWHH
19	Livestock water fraction from ground water	not used	1.000E+00	---	FGWLW
19	Irrigation fraction from ground water	1.000E+00	1.000E+00	---	FGWIR
19B	Wet weight crop yield for Non-Leafy (kg/m**2)	7.000E-01	7.000E-01	---	YV(1)
19B	Wet weight crop yield for Leafy (kg/m**2)	1.500E+00	1.500E+00	---	YV(2)
19B	Wet weight crop yield for Fodder (kg/m**2)	1.100E+00	1.100E+00	---	YV(3)
19B	Growing Season for Non-Leafy (years)	1.700E-01	1.700E-01	---	TE(1)
19B	Growing Season for Leafy (years)	2.500E-01	2.500E-01	---	TE(2)
19B	Growing Season for Fodder (years)	8.000E-02	8.000E-02	---	TE(3)
19B	Translocation Factor for Non-Leafy	1.000E-01	1.000E-01	---	TIV(1)

Site-Specific Parameter Summary (continued):

nu	Parameter	User Input	Default	Used by RESRAD (If different from user input)	Parameter Name
9B	Translocation Factor for Leafy	1.000E+00	1.000E+00	---	TFV(2)
9B	Translocation Factor for Fodder	1.000E+00	1.000E+00	---	TFV(3)
9B	Dry Foliar Interception Fraction for Non-Leafy	2.500E-01	2.500E-01	---	RDRY(1)
9B	Dry Foliar Interception Fraction for Leafy	2.500E-01	2.500E-01	---	RDRY(2)
9B	Dry Foliar Interception Fraction for Fodder	2.500E-01	2.500E-01	---	RDRY(3)
9B	Wet Foliar Interception Fraction for Non-Leafy	2.500E-01	2.500E-01	---	RWET(1)
9B	Wet Foliar Interception Fraction for Leafy	2.500E-01	2.500E-01	---	RWET(2)
9B	Wet Foliar Interception Fraction for Fodder	2.500E-01	2.500E-01	---	RWET(3)
9B	Weathering Removal Constant for Vegetation	2.000E+01	2.000E+01	---	WLAM
14	C-12 concentration in water (g/cm**3)	not used	2.000E-05	---	C12WTR
14	C-12 concentration in contaminated soil (g/g)	not used	3.000E-02	---	C12CZ
14	Fraction of vegetation carbon from soil	not used	2.000E-02	---	CSOIL
14	Fraction of vegetation carbon from air	not used	9.800E-01	---	CAIR
14	C-14 evasion layer thickness in soil (m)	not used	3.000E-01	---	DMC
14	C-14 evasion flux rate from soil (1/sec)	not used	7.000E-07	---	EVSN
14	C-12 evasion flux rate from soil (1/sec)	not used	1.000E-10	---	REVSN
14	Fraction of grain in beef cattle feed	not used	8.000E-01	---	AVFG4
14	Fraction of grain in milk cow feed	not used	2.000E-01	---	AVFG5
TOR	Storage times of contaminated foodstuffs (days):				
TOR	Fruits, non-leafy vegetables, and grain	1.400E+01	1.400E+01	---	STOR_T(1)
TOR	Leafy vegetables	1.000E+00	1.000E+00	---	STOR_T(2)
TOR	Milk	1.000E+00	1.000E+00	---	STOR_T(3)
TOR	Meat and poultry	2.000E+01	2.000E+01	---	STOR_T(4)
TOR	Fish	7.000E+00	7.000E+00	---	STOR_T(5)
TOR	Crustacea and mollusks	7.000E+00	7.000E+00	---	STOR_T(6)
TOR	Well water	1.000E+00	1.000E+00	---	STOR_T(7)
TOR	Surface water	1.000E+00	1.000E+00	---	STOR_T(8)
TOR	Livestock fodder	4.500E+01	4.500E+01	---	STOR_T(9)
021	Thickness of building foundation (m)	not used	1.500E-01	---	FLOOR
021	Bulk density of building foundation (g/cm**3)	not used	2.400E+00	---	DENSFL
021	Total porosity of the cover material	not used	4.000E-01	---	TPCV
021	Total porosity of the building foundation	not used	1.000E-01	---	TPFL
021	Volumetric water content of the cover material	not used	5.000E-02	---	PH2OCV
021	Volumetric water content of the foundation	not used	3.000E-02	---	PH2OFL
021	Diffusion coefficient for radon gas (m/sec):				
021	in cover material	not used	2.000E-06	---	DIFCV
021	in foundation material	not used	3.000E-07	---	DIFFL
021	in contaminated zone soil	not used	2.000E-06	---	DIFCZ
021	Radon vertical dimension of mixing (m)	not used	2.000E+00	---	RMIX
021	Average building air exchange rate (1/hr)	not used	5.000E-01	---	REXG
021	Height of the building (room) (m)	not used	2.500E+00	---	HRM
021	Building interior area factor	not used	0.000E+00	---	FAI
021	Building depth below ground surface (m)	not used	-1.000E+00	---	DNFL
021	Emanating power of Rn-222 gas	not used	2.500E-01	---	EMANA(1)
021	Emanating power of Rn-220 gas	not used	1.500E-01	---	EMANA(2)

## Summary of Pathway Selections

Pathway	User Selection
1 -- external gamma	active
2 -- inhalation (w/o radon)	active
3 -- plant ingestion	active
4 -- meat ingestion	active
5 -- milk ingestion	active
6 -- aquatic foods	active
7 -- drinking water	active
8 -- soil ingestion	active
9 -- radon	suppressed
Find peak pathway doses	suppressed



Contaminated Zone Dimensions

Initial Soil Concentrations, pCi/g

Area:2900000.00 square meters	Am-241	1.000E+00
Thickness: 0.30 meters	Cm-243	1.000E+00
Soil Depth: 0.00 meters		

Total Dose TDOSE(t), mrem/yr

Basic Radiation Dose Limit = 25 mrem/yr

Total Mixture Sum M(t) = Fraction of Basic Dose Limit Received at Time (t)

t (years):	0.000E+00	1.000E+00	3.000E+00	1.000E+01	3.000E+01	1.000E+02	3.000E+02	1.000E+03
TDOSE(t):	8.151E-01	8.011E-01	7.740E-01	6.835E-01	5.082E-01	2.459E-01	1.849E-01	1.416E-01
M(t):	3.260E-02	3.204E-02	3.096E-02	2.754E-02	2.033E-02	9.834E-03	7.395E-03	5.663E-03

Maximum TDOSE(t): 8.151E-01 mrem/yr at t = 0.000E+00 years

Total Dose Contributions TDOSE(i,p,t) for Individual Radionuclides (i) and Pathways (p)  
As mrem/yr and Fraction of Total Dose At t = 0.000E+00 years

Water Independent Pathways (Inhalation excludes radon)

Nuclide	Ground		Inhalation		Radon		Plant		Meat		Milk		Soil	
	mrem/yr	fract.	mrem/yr	fract.	mrem/yr	fract.	mrem/yr	fract.	mrem/yr	fract.	mrem/yr	fract.	mrem/yr	fract.
-241	2.622E-02	0.0322	4.950E-02	0.0607	0.000E+00	0.0000	1.062E-01	0.1303	5.999E-03	0.0074	3.475E-04	0.0004	9.965E-02	0.1223
-243	3.491E-01	0.4283	3.423E-02	0.0420	0.000E+00	0.0000	7.325E-02	0.0899	1.655E-03	0.0020	2.396E-04	0.0003	6.871E-02	0.0843
Total	3.753E-01	0.4604	3.373E-02	0.1027	0.000E+00	0.0000	1.795E-01	0.2202	7.654E-03	0.0094	5.871E-04	0.0007	1.684E-01	0.2066

Total Dose Contributions TDOSE(i,p,t) for Individual Radionuclides (i) and Pathways (p)  
As mrem/yr and Fraction of Total Dose At t = 0.000E+00 years

Water Dependent Pathways

Nuclide	Water		Fish		Radon		Plant		Meat		Milk		All Pathways*	
	mrem/yr	fract.	mrem/yr	fract.	mrem/yr	fract.	mrem/yr	fract.	mrem/yr	fract.	mrem/yr	fract.	mrem/yr	fract.
-241	0.000E+00	0.0000	0.000E+00	0.0000	0.000E+00	0.0000	0.000E+00	0.0000	0.000E+00	0.0000	0.000E+00	0.0000	2.979E-01	0.3533
-243	0.000E+00	0.0000	0.000E+00	0.0000	0.000E+00	0.0000	0.000E+00	0.0000	0.000E+00	0.0000	0.000E+00	0.0000	5.271E-01	0.6467
Total	0.000E+00	0.0000	0.000E+00	0.0000	0.000E+00	0.0000	0.000E+00	0.0000	0.000E+00	0.0000	0.000E+00	0.0000	8.151E-01	1.0000

Sum of all water independent and dependent pathways.

Total Dose Contributions TDOSE(i,p,t) for Individual Radionuclides (i) and Pathways (p)  
 As mrem/yr and Fraction of Total Dose At t = 1.000E+00 years

Water Independent Pathways (Inhalation excludes radon)

Radio- nuclide	Ground		Inhalation		Radon		Plant		Meat		Milk		Soil	
	mrem/yr	fract.	mrem/yr	fract.	mrem/yr	fract.	mrem/yr	fract.	mrem/yr	fract.	mrem/yr	fract.	mrem/yr	fract.
Co-241	2.616E-02	0.0327	4.939E-02	0.0617	0.000E+00	0.0000	1.057E-01	0.1319	3.986E-03	0.0075	3.467E-04	0.0004	3.943E-02	0.1241
Co-243	3.406E-01	0.4251	3.340E-02	0.0417	0.000E+00	0.0000	7.124E-02	0.0889	1.615E-03	0.0020	2.338E-04	0.0003	6.704E-02	0.0837
Total	3.667E-01	0.4573	3.279E-02	0.1033	0.000E+00	0.0000	1.769E-01	0.2203	7.601E-03	0.0095	5.804E-04	0.0007	1.665E-01	0.2073

Total Dose Contributions TDOSE(i,p,t) for Individual Radionuclides (i) and Pathways (p)  
 As mrem/yr and Fraction of Total Dose At t = 1.000E+00 years

Water Dependent Pathways

Radio- nuclide	Water		Fish		Radon		Plant		Meat		Milk		All Pathways*	
	mrem/yr	fract.	mrem/yr	fract.	mrem/yr	fract.	mrem/yr	fract.	mrem/yr	fract.	mrem/yr	fract.	mrem/yr	fract.
Co-241	0.000E+00	0.0000	0.000E+00	0.0000	0.000E+00	0.0000	0.000E+00	0.0000	0.000E+00	0.0000	0.000E+00	0.0000	2.870E-01	0.3592
Co-243	0.000E+00	0.0000	0.000E+00	0.0000	0.000E+00	0.0000	0.000E+00	0.0000	0.000E+00	0.0000	0.000E+00	0.0000	3.141E-01	0.6418
Total	0.000E+00	0.0000	0.000E+00	0.0000	0.000E+00	0.0000	0.000E+00	0.0000	0.000E+00	0.0000	0.000E+00	0.0000	6.011E-01	1.0000

Sum of all water independent and dependent pathways.

Total Dose Contributions TDOSE(i,p,t) for Individual Radionuclides (i) and Pathways (p)  
 As mrem/yr and Fraction of Total Dose At t = 3.000E+00 years

Water Independent Pathways (Inhalation excludes radon)

Radio- nuclide	Ground		Inhalation		Radon		Plant		Meat		Milk		Soil	
	mrem/yr	fract.	mrem/yr	fract.	mrem/yr	fract.	mrem/yr	fract.	mrem/yr	fract.	mrem/yr	fract.	mrem/yr	fract.
-241	2.605E-02	0.0337	4.913E-02	0.0635	0.000E+00	0.0000	1.045E-01	0.1350	5.958E-03	0.0077	3.451E-04	0.0004	9.899E-02	0.1273
-243	3.242E-01	0.4189	3.180E-02	0.0411	0.000E+00	0.0000	6.733E-02	0.0871	1.537E-03	0.0020	2.225E-04	0.0003	6.333E-02	0.0825
Total	3.502E-01	0.4525	8.097E-02	0.1046	0.000E+00	0.0000	1.719E-01	0.2221	7.496E-03	0.0097	5.676E-04	0.0007	1.623E-01	0.2104

Total Dose Contributions TDOSE(i,p,t) for Individual Radionuclides (i) and Pathways (p)  
 As mrem/yr and Fraction of Total Dose At t = 3.000E+00 years

Water Dependent Pathways

Radio- nuclide	Water		Fish		Radon		Plant		Meat		Milk		All Pathways*	
	mrem/yr	fract.	mrem/yr	fract.	mrem/yr	fract.	mrem/yr	fract.	mrem/yr	fract.	mrem/yr	fract.	mrem/yr	fract.
-241	0.000E+00	0.0000	0.000E+00	0.0000	0.000E+00	0.0000	0.000E+00	0.0000	0.000E+00	0.0000	0.000E+00	0.0000	2.850E-01	0.3663
-243	0.000E+00	0.0000	0.000E+00	0.0000	0.000E+00	0.0000	0.000E+00	0.0000	0.000E+00	0.0000	0.000E+00	0.0000	4.899E-01	0.6317
Total	0.000E+00	0.0000	0.000E+00	0.0000	0.000E+00	0.0000	0.000E+00	0.0000	0.000E+00	0.0000	0.000E+00	0.0000	7.749E-01	1.0000

Sum of all water independent and dependent pathways.

Total Dose Contributions TDOSE(i,p,t) for Individual Radionuclides (i) and Pathways (p)  
 As mrem/yr and Fraction of Total Dose At t = 1.000E+01 years

Water Independent Pathways (Inhalation excludes radon)

Radionuclide	Ground		Inhalation		Radon		Plant		Meat		Milk		Soil	
	mrem/yr	fract.	mrem/yr	fract.	mrem/yr	fract.	mrem/yr	fract.	mrem/yr	fract.	mrem/yr	fract.	mrem/yr	fract.
-241	2.565E-02	0.0373	4.843E-02	0.0703	0.000E+00	0.0000	1.005E-01	0.1460	5.862E-03	0.0085	3.396E-04	0.0005	9.749E-02	0.1416
-243	2.728E-01	0.3962	2.677E-02	0.0389	0.000E+00	0.0000	5.541E-02	0.0805	1.295E-03	0.0019	1.872E-04	0.0003	5.375E-02	0.0781
total	2.985E-01	0.4335	7.520E-02	0.1092	0.000E+00	0.0000	1.559E-01	0.2265	7.157E-03	0.0104	5.267E-04	0.0003	1.512E-01	0.2197

Total Dose Contributions TDOSE(i,p,t) for Individual Radionuclides (i) and Pathways (p)  
 As mrem/yr and Fraction of Total Dose At t = 1.000E+01 years

Water Dependent Pathways

Radionuclide	Water		Fish		Radon		Plant		Meat		Milk		All Pathways*	
	mrem/yr	fract.	mrem/yr	fract.	mrem/yr	fract.	mrem/yr	fract.	mrem/yr	fract.	mrem/yr	fract.	mrem/yr	fract.
-241	0.000E+00	0.0000	0.000E+00	0.0000	0.000E+00	0.0000	0.000E+00	0.0000	0.000E+00	0.0000	0.000E+00	0.0000	2.763E-01	0.4042
-243	0.000E+00	0.0000	0.000E+00	0.0000	0.000E+00	0.0000	0.000E+00	0.0000	0.000E+00	0.0000	0.000E+00	0.0000	4.102E-01	0.5958
total	0.000E+00	0.0000	0.000E+00	0.0000	0.000E+00	0.0000	0.000E+00	0.0000	0.000E+00	0.0000	0.000E+00	0.0000	6.865E-01	1.0000

\*Sum of all water independent and dependent pathways.

Total Dose Contributions TDOSE(i,p,t) for Individual Radionuclides (i) and Pathways (p)  
 As mrem/yr and Fraction of Total Dose At t = 3.000E+01 years

Water Independent Pathways (Inhalation excludes radon)

Radio- nuclide	Ground		Inhalation		Radon		Plant		Meat		Milk		Soil	
	mrem/yr	fract.	mrem/yr	fract.	mrem/yr	fract.	mrem/yr	fract.	mrem/yr	fract.	mrem/yr	fract.	mrem/yr	fract.
-241	2.456E-02	0.0483	4.635E-02	0.0912	0.000E+00	0.0000	8.962E-02	0.1764	5.596E-03	0.0110	3.243E-04	0.0006	9.331E-02	0.1936
-243	1.666E-01	0.3278	1.639E-02	0.0323	0.000E+00	0.0000	3.160E-02	0.0622	7.948E-04	0.0016	1.143E-04	0.0002	3.291E-02	0.0648
Total	1.911E-01	0.3761	6.275E-02	0.1235	0.000E+00	0.0000	1.212E-01	0.2386	6.391E-03	0.0126	4.385E-04	0.0009	1.262E-01	0.2484

Total Dose Contributions TDOSE(i,p,t) for Individual Radionuclides (i) and Pathways (p)  
 As mrem/yr and Fraction of Total Dose At t = 3.000E+01 years

Water Dependent Pathways

Radio- nuclide	Water		Fish		Radon		Plant		Meat		Milk		All Pathways	
	mrem/yr	fract.	mrem/yr	fract.	mrem/yr	fract.	mrem/yr	fract.	mrem/yr	fract.	mrem/yr	fract.	mrem/yr	fract.
-241	0.000E+00	0.0000	0.000E+00	0.0000	0.000E+00	0.0000	0.000E+00	0.0000	0.000E+00	0.0000	0.000E+00	0.0000	2.598E-01	0.5112
-243	0.000E+00	0.0000	0.000E+00	0.0000	0.000E+00	0.0000	0.000E+00	0.0000	0.000E+00	0.0000	0.000E+00	0.0000	2.484E-01	0.4888
Total	0.000E+00	0.0000	0.000E+00	0.0000	0.000E+00	0.0000	0.000E+00	0.0000	0.000E+00	0.0000	0.000E+00	0.0000	5.082E-01	1.0000

Sum of all water independent and dependent pathways.

Total Dose Contributions TDOSE(i,p,t) for Individual Radionuclides (i) and Pathways (p)  
 As mrem/yr and Fraction of Total Dose At t = 1.000E+02 years

Water Independent Pathways (Inhalation excludes radon)

Radio- nuclide	Ground		Inhalation		Radon		Plant		Meat		Milk		Soil	
	mrem/yr	fract.	mrem/yr	fract.	mrem/yr	fract.	mrem/yr	fract.	mrem/yr	fract.	mrem/yr	fract.	mrem/yr	fract.
U-241	2.108E-02	0.0857	3.977E-02	0.1618	0.000E+00	0.0000	5.713E-02	0.2324	4.756E-03	0.0193	2.759E-04	0.0011	8.006E-02	0.3256
U-243	2.941E-02	0.1196	2.974E-03	0.0121	0.000E+00	0.0000	4.257E-03	0.0173	1.512E-04	0.0006	2.040E-05	0.0001	5.971E-03	0.0243
Total	5.049E-02	0.2054	4.273E-02	0.1739	0.000E+00	0.0000	6.138E-02	0.2497	4.907E-03	0.0200	2.963E-04	0.0012	3.603E-02	0.3499

Total Dose Contributions TDOSE(i,p,t) for Individual Radionuclides (i) and Pathways (p)  
 As mrem/yr and Fraction of Total Dose At t = 1.000E+02 years

Water Dependent Pathways

Radio- nuclide	Water		Fish		Radon		Plant		Meat		Milk		All Pathways*	
	mrem/yr	fract.	mrem/yr	fract.	mrem/yr	fract.	mrem/yr	fract.	mrem/yr	fract.	mrem/yr	fract.	mrem/yr	fract.
U-241	0.000E+00	0.0000	0.000E+00	0.0000	0.000E+00	0.0000	0.000E+00	0.0000	0.000E+00	0.0000	0.000E+00	0.0000	2.031E-01	0.8260
U-243	0.000E+00	0.0000	0.000E+00	0.0000	0.000E+00	0.0000	0.000E+00	0.0000	0.000E+00	0.0000	0.000E+00	0.0000	4.273E-02	0.1740
Total	0.000E+00	0.0000	0.000E+00	0.0000	0.000E+00	0.0000	0.000E+00	0.0000	0.000E+00	0.0000	0.000E+00	0.0000	2.459E-01	1.0000

Sum of all water independent and dependent pathways.

Total Dose Contributions TDOSE(i,p,t) for Individual Radionuclides (i) and Pathways (p)  
 As mrem/yr and Fraction of Total Dose At t = 3.000E-02 years

Water Independent Pathways (Inhalation excludes radon)

Radio- nuclide	Ground		Inhalation		Radon		Plant		Meat		Milk		Soil	
	mrem/yr	fract.	mrem/yr	fract.	mrem/yr	fract.	mrem/yr	fract.	mrem/yr	fract.	mrem/yr	fract.	mrem/yr	fract.
-241	0.000E+00	0.0000	0.000E+00	0.0000	0.000E+00	0.0000	6.548E-06	0.0354	1.174E-06	0.0064	6.002E-09	0.0000	0.000E+00	0.0000
-243	0.000E+00	0.0000	0.000E+00	0.0000	0.000E+00	0.0000	1.772E-08	0.0001	4.788E-09	0.0000	1.060E-11	0.0000	0.000E+00	0.0000
Total	0.000E+00	0.0000	0.000E+00	0.0000	0.000E+00	0.0000	6.565E-06	0.0355	1.179E-06	0.0064	6.013E-09	0.0000	0.000E+00	0.0000

Total Dose Contributions TDOSE(i,p,t) for Individual Radionuclides (i) and Pathways (p)  
 As mrem/yr and Fraction of Total Dose At t = 3.000E-02 years

Water Dependent Pathways

Radio- nuclide	Water		Fish		Radon		Plant		Meat		Milk		All Pathways*	
	mrem/yr	fract.	mrem/yr	fract.	mrem/yr	fract.	mrem/yr	fract.	mrem/yr	fract.	mrem/yr	fract.	mrem/yr	fract.
-241	0.000E+00	0.0000	0.000E+00	0.0000	0.000E+00	0.0000	0.000E+00	0.0000	0.000E+00	0.0000	0.000E+00	0.0000	7.726E-06	0.0419
-243	2.594E-05	0.1403	1.491E-04	0.8068	0.000E+00	0.0000	1.995E-06	0.0108	2.778E-08	0.0002	2.431E-09	0.0000	1.771E-04	0.9562
Total	2.594E-05	0.1403	1.491E-04	0.8068	0.000E+00	0.0000	1.995E-06	0.0108	2.778E-08	0.0002	2.431E-09	0.0000	1.849E-04	1.0000

Sum of all water independent and dependent pathways.



Total Dose Contributions TDOSE(i,p,t) for Individual Radionuclides (i) and Pathways (p)  
 As mrem/yr and Fraction of Total Dose At t = 1.000E+03 years

Water Independent Pathways (Inhalation excludes radon)

Radionuclide	Ground		Inhalation		Radon		Plant		Meat		Milk		Soil	
	mrem/yr	fract.	mrem/yr	fract.	mrem/yr	fract.	mrem/yr	fract.	mrem/yr	fract.	mrem/yr	fract.	mrem/yr	fract.
-241	0.000E+00	0.0000	0.000E+00	0.0000	0.000E+00	0.0000	0.000E-00	0.0000	0.000E+00	0.0000	0.000E+00	0.0000	0.000E+00	0.0000
-243	0.000E+00	0.0000	0.000E-00	0.0000	0.000E+00	0.0000	0.000E-00	0.0000	0.000E+00	0.0000	0.000E+00	0.0000	0.000E+00	0.0000
Total	0.000E+00	0.0000	0.000E-00	0.0000	0.000E+00	0.0000	0.000E-00	0.0000	0.000E+00	0.0000	0.000E+00	0.0000	0.000E+00	0.0000

Total Dose Contributions TDOSE(i,p,t) for Individual Radionuclides (i) and Pathways (p)  
 As mrem/yr and Fraction of Total Dose At t = 1.000E+03 years

Water Dependent Pathways

Radionuclide	Water		Fish		Radon		Plant		Meat		Milk		All Pathways*	
	mrem/yr	fract.	mrem/yr	fract.	mrem/yr	fract.	mrem/yr	fract.	mrem/yr	fract.	mrem/yr	fract.	mrem/yr	fract.
-241	5.725E-09	0.4043	3.353E-09	0.2368	0.000E+00	0.0000	4.404E-10	0.0311	4.167E-11	0.0029	1.609E-10	0.0114	9.720E-09	0.6864
-243	1.775E-09	0.1253	2.524E-09	0.1782	0.000E+00	0.0000	1.365E-10	0.0096	4.803E-12	0.0003	4.945E-13	0.0000	4.441E-09	0.3136
Total	7.500E-09	0.5296	5.877E-09	0.4150	0.000E+00	0.0000	5.769E-10	0.0407	4.647E-11	0.0033	1.614E-10	0.0114	1.416E-08	1.0000

Sum of all water independent and dependent pathways.

Dose/Source Ratios Summed Over All Pathways  
 Parent and Progeny Principal Radionuclide Contributions Indicated

Parent (i)	Product (j)	Branch Fraction	DSR(i,t) (mrem/yr)/(pCi/g)							
			t = 0.000E+00	1.000E+00	3.000E+00	1.000E+01	3.000E+01	1.001E+02	3.000E+02	1.000E+03
n-241	Am-241	1.000E+00	2.879E-01	2.870E-01	2.850E-01	2.783E-01	2.597E-01	2.033E-01	7.712E-06	0.000E+00
n-241	Np-237	1.000E+00	0.000E+00	1.149E-06	3.433E-06	1.123E-05	3.095E-05	6.494E-05	1.606E-08	0.000E+00
n-241	U-233	1.000E+00	0.000E+00	4.899E-14	3.798E-13	3.716E-12	2.670E-11	1.493E-10	3.065E-14	9.712E-09
n-241	Th-229	1.000E+00	0.000E+00	3.260E-17	8.516E-16	2.980E-14	6.950E-13	1.600E-11	2.191E-15	8.030E-12
n-241	ΣDSR(j)		2.879E-01	2.870E-01	2.850E-01	2.783E-01	2.599E-01	2.031E-01	7.728E-06	9.720E-09
n-243	Cm-243	9.976E-01	5.259E-01	5.129E-01	4.878E-01	4.092E-01	2.476E-01	4.248E-02	3.301E-09	0.000E+00
n-243	Pu-239	9.976E-01	0.000E+00	7.355E-06	2.149E-05	6.316E-05	1.806E-04	2.316E-04	1.670E-08	0.000E+00
n-243	U-235	9.976E-01	0.000E+00	7.016E-15	6.127E-14	6.100E-13	4.039E-12	1.693E-11	1.804E-16	2.319E-11
n-243	Pa-231	9.976E-01	0.000E+00	5.187E-19	1.472E-17	4.914E-16	9.125E-15	9.329E-14	6.179E-17	1.879E-11
n-243	Ac-227	9.976E-01	0.000E+00	3.430E-21	2.248E-19	2.079E-17	9.076E-16	1.837E-14	4.038E-13	1.859E-10
n-243	ΣDSR(j)		5.259E-01	5.129E-01	4.878E-01	4.092E-01	2.478E-01	4.268E-02	2.251E-08	2.279E-10
n-243	Cm-243	2.400E-03	1.265E-03	1.234E-03	1.173E-03	9.844E-04	5.958E-04	1.021E-04	1.396E-11	0.000E+00
n-243	Am-243	2.400E-03	0.000E+00	1.726E-07	4.779E-07	1.206E-06	1.666E-06	4.557E-07	1.771E-04	5.762E-12
n-243	Pu-239	2.400E-03	0.000E+00	8.191E-13	6.983E-12	6.414E-11	3.455E-10	8.999E-10	1.891E-09	4.207E-09
n-243	U-235	2.400E-03	0.000E+00	5.227E-22	1.344E-20	4.174E-19	6.932E-18	5.750E-17	3.511E-16	6.468E-15
n-243	Pa-231	2.400E-03	0.000E+00	3.594E-26	2.412E-24	2.569E-22	1.248E-20	2.621E-19	9.218E-17	1.899E-15
n-243	Ac-227	2.400E-03	0.000E+00	3.019E-26	6.089E-26	9.113E-24	1.094E-21	5.292E-20	7.570E-16	1.637E-14
n-243	ΣDSR(j)		1.265E-03	1.234E-03	1.174E-03	9.856E-04	5.974E-04	1.026E-04	1.771E-04	4.213E-09

Branch Fraction is the cumulative factor for the j't principal radionuclide daughter: CUMBRF(j) = BRF(1)\*BRF(2)\* ... BRF(j).  
 The DSR includes contributions from associated (half-life ≤ 0.5 yr) daughters.

Single Radionuclide Soil Guidelines G(i,t) in pCi/g  
 Basic Radiation Dose Limit = 25 mrem/yr

Radionuclide (i)	t = 0.000E+00	1.000E+00	3.000E+00	1.000E+01	3.000E+01	1.000E+02	3.000E+02	1.000E+03
n-241	8.682E+01	8.712E+01	8.771E+01	8.984E+01	9.624E+01	1.231E+02	3.235E+06	2.572E+09
n-243	4.743E+01	4.863E+01	5.113E+01	6.094E+01	1.006E+02	5.844E+02	1.411E+05	5.629E+09

Summed Dose/Source Ratios DSR(i,t) in (mrem/yr)/(pCi/g)  
 and Single Radionuclide Soil Guidelines G(i,t) in pCi/g  
 at t<sub>min</sub> = time of minimum single radionuclide soil guideline  
 and at t<sub>max</sub> = time of maximum total dose = 0.000E+00 years

*maximum  
DCGL*

Radionuclide (i)	Initial pCi/g	t <sub>min</sub> (years)	DSR(i,t <sub>min</sub> )	G(i,t <sub>min</sub> ) (pCi/g)	DSR(i,t <sub>max</sub> )	G(i,t <sub>max</sub> ) (pCi/g)
n-241	1.000E+00	0.000E+00	2.879E-01	8.682E+01	2.879E-01	8.682E+01
n-243	1.000E+00	0.000E+00	5.271E-01	4.743E+01	5.271E-01	4.743E+01

Individual Nuclide Dose Summed Over All Pathways  
Parent Nuclide and Branch Fraction Indicated

Nuclide	Parent	BRF(i)	DOSE(j,t), mrem/yr								
			t = 0.000E+00	1.000E-06	3.000E-06	1.000E-01	3.000E-01	1.000E+02	3.000E+02	1.000E+03	
-241	Am-241	1.000E+00	2.879E-01	2.970E-01	2.850E-01	2.783E-01	2.597E-01	2.030E-01	7.712E-06	0.000E+00	
-237	Am-241	1.000E+00	0.000E+00	1.149E-06	3.483E-06	1.123E-05	3.005E-05	6.494E-05	1.608E-08	0.000E+00	
-233	Am-241	1.000E+00	0.000E+00	4.899E-14	3.798E-13	3.716E-12	2.670E-11	1.498E-10	3.065E-14	9.712E-09	
-229	Am-241	1.000E+00	0.000E+00	3.260E-17	6.516E-16	2.980E-14	6.950E-13	1.600E-11	2.191E-15	8.030E-12	
-243	Cm-243	9.976E-01	5.259E-01	5.129E-01	4.878E-01	4.092E-01	2.476E-01	4.245E-02	5.801E-09	0.000E+00	
-243	Cm-243	2.400E-03	1.255E-03	1.234E-03	1.173E-03	9.844E-04	5.958E-04	1.021E-04	1.396E-11	0.000E+00	
-243	ΣDOSE(j):		5.271E-01	5.141E-01	4.889E-01	4.102E-01	2.482E-01	4.255E-02	5.815E-09	0.000E+00	
-239	Cm-243	9.976E-01	0.000E+00	7.355E-06	2.149E-05	6.516E-05	1.508E-04	2.316E-04	1.670E-08	0.000E+00	
-239	Cm-243	2.400E-03	0.000E+00	8.191E-13	6.983E-12	6.414E-11	3.455E-10	8.889E-10	1.891E-09	4.207E-09	
-239	ΣDOSE(j):		0.000E+00	7.355E-06	2.149E-05	6.516E-05	1.508E-04	2.316E-04	1.859E-08	4.207E-09	
-35	Cm-243	9.976E-01	0.000E+00	7.016E-15	6.127E-14	6.100E-13	4.039E-12	1.633E-11	1.804E-16	2.319E-11	
-35	Cm-243	2.400E-03	0.000E+00	5.227E-22	1.344E-20	4.174E-19	6.932E-18	5.750E-17	3.511E-16	6.468E-15	
-35	ΣDOSE(j):		0.000E+00	7.016E-15	6.127E-14	6.100E-13	4.039E-12	1.633E-11	5.315E-16	2.319E-11	
-231	Cm-243	9.976E-01	0.000E+00	5.187E-19	1.472E-17	4.914E-16	9.125E-15	9.329E-14	6.179E-17	1.879E-11	
-231	Cm-243	2.400E-03	0.000E+00	3.594E-26	2.412E-24	2.568E-22	1.248E-20	2.921E-19	9.219E-17	1.899E-15	
-231	ΣDOSE(j):		0.000E+00	5.187E-19	1.472E-17	4.914E-16	9.125E-15	9.329E-14	1.540E-16	1.879E-11	
-227	Cm-243	9.976E-01	0.000E+00	3.430E-21	2.248E-19	2.079E-17	9.076E-16	1.837E-14	4.038E-13	1.559E-10	
-227	Cm-243	2.400E-03	0.000E+00	3.018E-26	6.089E-26	9.113E-24	1.084E-21	5.292E-20	7.570E-16	1.637E-14	
-227	ΣDOSE(j):		0.000E+00	3.430E-21	2.248E-19	2.079E-17	9.076E-16	1.837E-14	4.045E-13	1.559E-10	
-243	Cm-243	2.400E-03	0.000E+00	1.726E-07	4.779E-07	1.206E-06	1.666E-06	4.537E-07	1.771E-04	5.762E-12	

F(i) is the branch fraction of the parent nuclide.

Individual Nuclide Soil Concentration  
Parent Nuclide and Branch Fraction Indicated

Nuclide (j)	Parent (i)	BRF(i)	S(j,t), pCi/g								
			t = 0.000E+00	1.000E-00	3.100E-00	1.000E+01	3.000E+01	1.000E+02	3.000E+02	1.000E+03	
Am-241	Am-241	1.000E+00	1.000E+00	9.978E-01	9.935E-01	9.784E-01	9.365E-01	8.034E-01	5.186E-01	1.121E-01	
Am-237	Am-241	1.000E+00	0.000E+00	3.223E-07	9.623E-07	3.135E-06	8.816E-06	2.344E-05	3.727E-05	1.505E-05	
Am-233	Am-241	1.000E+00	0.000E+00	7.015E-13	6.195E-12	6.444E-11	4.829E-10	2.987E-09	7.084E-09	3.246E-09	
Am-229	Am-241	1.000E+00	0.000E+00	2.213E-17	5.891E-16	2.076E-14	4.885E-13	1.164E-11	1.154E-10	4.632E-10	
Am-243	Cm-243	9.976E-01	9.976E-01	9.734E-01	9.266E-01	7.901E-01	4.769E-01	8.524E-02	6.223E-04	2.070E-11	
Am-243	Cm-243	2.400E-03	2.400E-03	2.342E-03	2.229E-03	1.877E-03	1.147E-03	2.051E-04	1.497E-06	4.979E-14	
Am-243	ΣS(j):		1.000E+00	9.757E-01	9.239E-01	7.819E-01	4.781E-01	8.545E-02	6.238E-04	2.074E-11	
Am-239	Cm-243	9.976E-01	0.000E+00	2.838E-05	8.302E-05	2.540E-04	6.037E-04	1.026E-03	1.003E-03	6.671E-04	
Am-239	Cm-243	2.400E-03	0.000E+00	3.161E-12	2.698E-11	2.500E-10	1.383E-09	3.939E-09	4.159E-09	2.767E-09	
Am-239	ΣS(j):		0.000E+00	2.838E-05	8.302E-05	2.540E-04	6.037E-04	1.026E-03	1.003E-03	6.671E-04	
Am-235	Cm-243	9.976E-01	0.000E+00	1.393E-14	1.215E-13	1.210E-12	8.042E-12	3.419E-11	4.551E-11	3.050E-11	
Am-235	Cm-243	2.400E-03	0.000E+00	1.039E-21	2.666E-20	3.282E-19	1.380E-17	1.168E-16	1.978E-16	1.265E-16	
Am-235	ΣS(j):		0.000E+00	1.393E-14	1.215E-13	1.210E-12	8.042E-12	3.419E-11	4.551E-11	3.050E-11	
Am-231	Cm-243	9.976E-01	0.000E+00	9.808E-20	2.558E-18	8.397E-17	1.615E-15	1.954E-14	4.336E-14	2.992E-14	
Am-231	Cm-243	2.400E-03	0.000E+00	5.499E-27	4.238E-25	4.406E-23	2.212E-21	5.911E-20	1.769E-19	1.241E-19	
Am-231	ΣS(j):		0.000E+00	9.808E-20	2.558E-18	8.397E-17	1.615E-15	1.954E-14	4.336E-14	2.992E-14	
Am-227	Cm-243	9.976E-01	0.000E+00	7.699E-22	5.861E-20	5.951E-18	2.669E-16	5.933E-15	1.586E-14	1.105E-14	
Am-227	Cm-243	2.400E-03	0.000E+00	3.466E-29	7.851E-27	2.538E-24	3.191E-22	1.705E-20	6.450E-20	4.582E-20	
Am-227	ΣS(j):		0.000E+00	7.699E-22	5.861E-20	5.951E-18	2.669E-16	5.933E-15	1.586E-14	1.105E-14	
Am-243	Cm-243	2.400E-03	0.000E+00	2.166E-07	6.003E-07	1.519E-06	2.119E-06	6.022E-07	4.616E-09	1.535E-16	

BRF(i) is the branch fraction of the parent nuclide.

*ATTACHMENT 4  
RESRAD-BUILD OUTPUT FOR  
SOME OF THE FISSION PRODUCTS*

---

---

RESRAD-BUILD Table of Contents

---

---

Input Parameters.....	0-1
For Each Time (I) :.....	
Time Specific Parameters.....	I-1
Receptor-Source Dose Summary.....	I-2
Dose by Pathway Detail.....	I-3
Dose by Nuclide Detail.....	I-4
Full Summary.....	F-1

```

=====
=====
=====
RESRAD-BUILD Input Parameters
=====
=====
  
```

```

Number of Sources : 1
Number of Receptors: 1
Total Time : 3.650000E+02 days
Fraction Inside : 2.500000E-01
  
```

```

===== Receptor Information =====
  
```

Receptor	Room	x [m]	y [m]	z [m]	FracTime	Inhalation [m3/day]	Ingestion(Dust) [m2/hr]
1	1	15.000	25.000	1.000	1.000	1.80E+01	1.00E-04

```

===== Receptor-Source Shielding Relationship =====
  
```

Receptor	Source	Density [g/cm3]	Thickness [cm]	Material
1	1	2.40E+00	0.00E+00	Concrete

==== Building Information =====

Building Air Exchange Rate: 8.00E-01 1/hr

Height[m]	Area [m2]	Air Exchanges [m3/hr]
		*****
		* * *
		* * *
		* * *
H1: 3.000		* Room 1 <=Q01: 3.60E+03
		* Q10 : 3.60E+03
Area 1500.000		* LAMBDA: 8.00E-01
		* * *
		*****

Deposition velocity: 1.00E-02 [m/s]      Resuspension Rate: 5.00E-07 [1/s]

==== Source Information =====

Source: 1

Location:: Room : 1 x: 15.00 y: 25.00 z: 0.00[m]  
 Geometry:: Type: Area Area:1.50E+03 [m2] Direction: z  
 Pathway ::  
 Direct Ingestion Rate: 0.000E+00 [1/hr]  
 Fraction released to air: 1.000E-01  
 Removable fraction: 5.000E-01  
 Time to Remove: 3.650E+02 [day]

Contamination::

Nuclide Concentration

Dose Conversion Factors

		Ingestion	Inhalation	External (Surface)	External (Volume)	Submersion
	[pCi/m2]	[mrem/pCi]	[mrem/pCi]	[mrem/yr/ (pCi/m2)]	[mrem/yr/ (pCi/m3)]	[mrem/yr/ (pCi/m3)]
CE-144	1.000E+00	2.110E-05	2.160E-04	6.830E-06	2.030E-07	3.290E-04
I-129	1.000E+00	2.760E-04	1.740E-04	3.020E-06	8.110E-09	4.450E-05
TC-99	1.000E+00	1.460E-06	8.330E-06	9.130E-09	7.860E-11	1.900E-07
NI-59	1.000E+00	2.100E-07	2.700E-06	0.000E+00	0.000E+00	0.000E+00
CO-60	1.000E+00	2.690E-05	2.190E-04	2.750E-04	1.020E-05	1.470E-02
CO-57	1.000E+00	1.180E-06	9.070E-06	1.350E-05	3.140E-07	6.560E-04
C-14	1.000E+00	2.090E-06	2.090E-06	1.880E-09	8.420E-12	2.620E-08



=====

Assessment for Time: 1
Time =0.00E+00 yr

=====

===== Source Information =====

Source: 1

Location:: Room : 1 x: 15.00 y: 25.00 z: 0.00 [m]  
Geometry:: Type: Area Area:1.50E+03 [m2] Direction: z  
Pathway ::  
Direct Ingestion Rate: 0.000E+00 [1/hr]  
Fraction released to air: 1.000E-01  
Removable fraction: 5.000E-01  
Time to Remove: 3.650E+02 [day]

Contamination::	Nuclide	Concentration [pCi/m2]
	CE-144	1.000E+00
	I-129	1.000E+00
	TC-99	1.000E+00
	NI-59	1.000E+00
	CO-60	1.000E+00
	CO-57	1.000E+00
	C-14	1.000E+00

---

---

---

RESRAD-BUILD Dose Tables

---

---

---

Source Contributions to Receptor Doses

[mrem]

	Source	Total
	1	
Receptor 1	4.9E-05	4.9E-05
Total	4.9E-05	4.9E-05

Pathway Detail of Doses

[mrem]

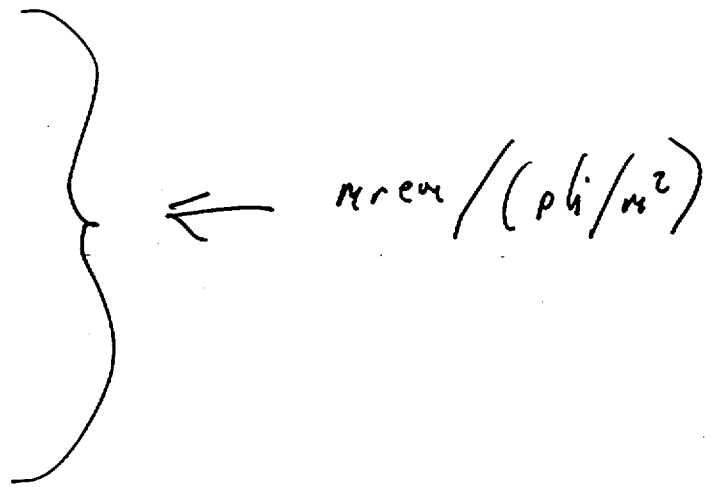
Source: 1	External	Deposition	Immersion	Inhalation	Radon	Ingestion
Receptor 1	4.22E-05	1.68E-06	8.13E-09	1.98E-06	0.00E+00	3.28E-06
Total	4.22E-05	1.68E-06	8.13E-09	1.98E-06	0.00E+00	3.28E-06

Nuclide Detail of Doses

[mrem]

Source: 1

Nuclide	Receptor	Total
	1	
CE-144		
CE-144	1.59E-06	1.59E-06
I-129		
I-129	4.42E-06	4.42E-06
TC-99		
TC-99	4.77E-08	4.77E-08
NI-59		
NI-59	1.27E-08	1.27E-08
CO-60		
CO-60	4.13E-05	4.13E-05
CO-57		
CO-57	1.80E-06	1.80E-06
C-14		
C-14	2.99E-08	2.99E-08



---

---

RESRAD-BUILD Dose (Time) Tables

---

---

---

---

Receptor Doses Received for the Exposure Duration

---

---

(mrem)

Evaluation Time [yr]

1 0.00E+00  
4.92E-05

---

---

Receptor Dose/Yr Averaged Over Exposure Duration

---

---

(mrem/yr)

Evaluation Time [yr]

0.00E+00  
4.92E-05

File : Default Case for RESRAD-BUILD

Output File : C:\WINBLD\FRROOM1.IN

*ATTACHMENT 5  
RESRAD-BUILD OUTPUT FOR  
FISSION/ACTIVATION PRODUCTS*

---

---

RESRAD-BUILD Table of Contents

---

---

Input Parameters.....	0-1
For Each Time (I) :.....	
Time Specific Parameters.....	I-1
Receptor-Source Dose Summary.....	I-2
Dose by Pathway Detail.....	I-3
Dose by Nuclide Detail.....	I-4
Full Summary.....	F-1

=====

=====

=====

RESRAD-BUILD Input Parameters

=====

=====

Number of Sources : 1  
 Number of Receptors: 1  
 Total Time : 3.650000E+02 days  
 Fraction Inside : 2.500000E-01

===== Receptor Information =====

Receptor	Room	x [m]	y [m]	z [m]	FracTime	Inhalation [m3/day]	Ingestion(Dust) [m2/hr]
1	1	15.000	25.000	1.000	1.000	1.80E+01	1.00E-04

===== Receptor-Source Shielding Relationship =====

Receptor	Source	Density [g/cm3]	Thickness [cm]	Material
1	1	2.40E+00	0.00E+00	Concrete

===== Building Information =====

Building Air Exchange Rate: 8.00E-01 1/hr

Height[m]	Air Exchanges [m3/hr]
Area [m2]	
	*****
	*
	*
	*
H1: 3.000	* Room 1 <=Q01: 3.60E+03
	* Q10 : 3.60E+03
Area1500.000	* LAMBDA: 8.00E-01
	*
	*
	*****

Deposition velocity: 1.00E-02 [m/s] Resuspension Rate: 5.00E-07 [1/s]



==== Source Information =====

Source: 1

Location:: Room : 1 x: 15.00 y: 25.00 z: 0.00[m]  
 Geometry:: Type: Area Area:1.50E+03 [m2] Direction: z  
 Pathway ::  
 Direct Ingestion Rate: 0.000E+00 [1/hr]  
 Fraction released to air: 1.000E-01  
 Removable fraction: 5.000E-01  
 Time to Remove: 3.650E+02 [day]

Contamination::

Nuclide Concentration

Dose Conversion Factors

		Ingestion	Inhalation	External	External	Submersion
	[pCi/m2]	[mrem/pCi]	[mrem/pCi]	(Surface)	(Volume)	
				[mrem/yr/ (pCi/m2)]	[mrem/yr/ (pCi/m3)]	[mrem/yr/ (pCi/m3)]
CS-137	1.000E+00	5.000E-05	3.190E-05	6.490E-05	2.140E-06	3.190E-03
CS-134	1.000E+00	7.330E-05	4.630E-05	1.780E-04	5.930E-06	8.860E-03
AG-110m	1.000E+00	1.080E-05	8.030E-05	3.100E-04	1.080E-05	1.590E-02
SR-90	1.000E+00	1.530E-04	1.310E-03	6.560E-07	1.540E-08	2.310E-05
ZN-65	1.000E+00	1.440E-05	2.040E-05	6.470E-05	2.320E-06	3.390E-03
NI-63	1.000E+00	5.770E-07	6.290E-06	0.000E+00	0.000E+00	0.000E+00
CO-60	1.000E+00	2.690E-05	2.190E-04	2.750E-04	1.020E-05	1.470E-02
FE-55	1.000E+00	6.070E-07	2.690E-06	0.000E+00	0.000E+00	0.000E+00
MN-54	1.000E+00	2.770E-06	6.700E-06	9.500E-05	3.230E-06	4.790E-03
H-3	1.000E+00	6.400E-08	6.400E-08	0.000E+00	0.000E+00	0.000E+00

Title : Default Case for RESRAD-BUILD

Input File : C:\WINBLD\FRROOM1.IN Evaluation Time: 0.000000 years

---

---

Assessment for Time: 1  
Time =0.00E+00 yr

---

---

---

---

Source Information

---

---

Source: 1

Location:: Room : 1 x: 15.00 y: 25.00 z: 0.00 [m]  
Geometry:: Type: Area Area:1.50E+03 [m2] Direction: z  
Pathway ::  
Direct Ingestion Rate: 0.000E+00 [1/hr]  
Fraction released to air: 1.000E-01  
Removable fraction: 5.000E-01  
Time to Remove: 3.650E+02 [day]

Contamination::	Nuclide	Concentration [pCi/m2]
	CS-137	1.000E+00
	CS-134	1.000E+00
	AG-110m	1.000E+00
	SR-90	1.000E+00
	ZN-65	1.000E+00
	NI-63	1.000E+00
	CO-60	1.000E+00
	FE-55	1.000E+00
	MN-54	1.000E+00
	H-3	1.000E+00

=====

=====

=====

RESRAD-BUILD Dose Tables

=====

=====

Source Contributions to Receptor Doses

=====

[mrem]

	Source	Total
	1	
Receptor 1	1.5E-04	1.5E-04
Total	1.5E-04	1.5E-04

Pathway Detail of Doses

[mrem]

Source: 1


Receptor	External	Deposition	Immersion	Inhalation	Radon	Ingestion
1	1.40E-04	4.42E-06	2.13E-08	6.28E-06	0.00E+00	3.04E-06
Total	1.40E-04	4.42E-06	2.13E-08	6.28E-06	0.00E+00	3.04E-06

Nuclide Detail of Doses

[mrem]

Source: 1

Nuclide	Receptor	Total
	1	
S-137		
CS-137	1.02E-05	1.02E-05
S-134		
CS-134	2.66E-05	2.66E-05
G-110		
AG-110m	4.54E-05	4.54E-05
R-90		
SR-90	6.75E-06	6.75E-06
N-65		
ZN-65	9.53E-06	9.53E-06
I-63		
NI-63	3.04E-08	3.04E-08
O-60		
CO-60	4.13E-05	4.13E-05
E-55		
FE-55	1.35E-08	1.35E-08
N-54		
MN-54	1.40E-05	1.40E-05
-3		
H-3	9.87E-10	9.87E-10



←  $\mu\text{REM}/(\text{Ci}/\text{M}^2)$

---

---

---

RESRAD-BUILD Dose (Time) Tables

---

---

---

Receptor Doses Received for the Exposure Duration

---

---

(mrem)

Evaluation Time [yr]

0.00E+00  
1 1.54E-04

Receptor Dose/Yr Averaged Over Exposure Duration

---

---

(mrem/yr)

Evaluation Time [yr]

0.00E+00  
1 1.54E-04

*ATTACHMENT 6  
RESRAD-BUILD OUTPUT  
FOR TRANSURANICS*

---

---

---

RESRAD-BUILD Table of Contents

---

---

---

Input Parameters.....	0-1
For Each Time (I) :.....	
Time Specific Parameters.....	I-1
Receptor-Source Dose Summary.....	I-2
Dose by Pathway Detail.....	I-3
Dose by Nuclide Detail.....	I-4
Full Summary.....	F-1

=====

=====

=====

RESRAD-BUILD Input Parameters

=====

=====

Number of Sources : 1  
 Number of Receptors: 1  
 Total Time : 3.650000E+02 days  
 Fraction Inside : 2.500000E-01

===== Receptor Information =====

Receptor	Room	x [m]	y [m]	z [m]	FracTime	Inhalation [m3/day]	Ingestion(Dust) [m2/hr]
1	1	15.000	25.000	1.000	1.000	1.80E+01	1.00E-04

===== Receptor-Source Shielding Relationship =====

Receptor	Source	Density [g/cm3]	Thickness [cm]	Material
1	1	2.40E+00	0.00E+00	Concrete



===== Building Information =====

Building Air Exchange Rate: 8.00E-01 1/hr

Height[m]	Area [m2]	Air Exchanges [m3/hr]
		*****
		*
		*
		*
H1: 3.000		* Room 1 <=Q01: 3.60E+03
		* Q10 : 3.60E+03
Area1500.000		* LAMBDA: 8.00E-01
		*
		*
		*****

Deposition velocity: 1.00E-02 [m/s]      Resuspension Rate: 5.00E-07 [1/s]

==== Source Information =====

Source: 1

Location:: Room : 1 x: 15.00 y: 25.00 z: 0.00[m]  
 Geometry:: Type: Area Area:1.50E+03 [m2] Direction: z  
 Pathway ::  
 Direct Ingestion Rate: 0.000E+00 [1/hr]  
 Fraction released to air: 1.000E-01  
 Removable fraction: 5.000E-01  
 Time to Remove: 3.650E+02 [day]  
 Radon Release Fraction: 1.000E-01

Contamination::

Nuclide Concentration

Dose Conversion Factors

	[pCi/m2]	Ingestion [mrem/pCi]	Inhalation [mrem/pCi]	External (Surface) [mrem/yr/ (pCi/m2)]	External (Volume) [mrem/yr/ (pCi/m3)]	Submersion [mrem/yr/ (pCi/m3)]
CM-243	1.000E+00	2.510E-03	3.070E-01	1.460E-05	3.650E-07	6.880E-04
PU-241	1.000E+00	6.850E-05	8.250E-03	6.070E-10	1.180E-11	2.560E-08
AM-241	1.000E+00	3.640E-03	4.440E-01	3.220E-06	2.740E-08	9.570E-05
PU-239	1.000E+00	3.540E-03	4.290E-01	4.290E-08	1.850E-10	4.960E-07
PU-238	1.000E+00	3.200E-03	3.920E-01	9.800E-08	9.480E-11	5.710E-07
NP-237	0.000E+00	4.440E-03	5.400E-01	2.620E-05	6.880E-07	1.210E-03
U-235	0.000E+00	2.670E-04	1.230E-01	1.950E-05	4.740E-07	9.030E-04
U-234	1.000E+00	2.830E-04	1.320E-01	8.750E-08	2.520E-10	8.930E-07
U-233	0.000E+00	2.890E-04	1.350E-01	8.380E-08	8.750E-10	1.910E-06
PA-231	0.000E+00	1.060E-02	1.280E+00	4.760E-06	1.190E-07	2.010E-04
TH-230	0.000E+00	5.480E-04	3.260E-01	8.780E-08	7.570E-10	2.040E-06
TH-229	0.000E+00	4.030E-03	2.160E+00	3.680E-05	9.870E-07	1.720E-03
AC-227	0.000E+00	1.480E-02	6.720E+00	4.530E-05	1.260E-06	2.160E-03
RA-226	0.000E+00	1.330E-03	8.600E-03	1.940E-04	7.000E-06	1.040E-02
PB-210	0.000E+00	7.270E-03	2.320E-02	4.140E-07	3.820E-09	1.430E-05
CO-60	1.000E+00	2.690E-05	2.190E-04	2.750E-04	1.020E-05	1.470E-02

=====

Assessment for Time: 1
Time =0.00E+00 yr

=====

===== Source Information =====

Source: 1

Location:: Room : 1 x: 15.00 y: 25.00 z: 0.00 [m]  
Geometry:: Type: Area Area:1.50E+03 [m2] Direction: z  
Pathway ::  
Direct Ingestion Rate: 0.000E+00 [1/hr]  
Fraction released to air: 1.000E-01  
Removable fraction: 5.000E-01  
Time to Remove: 3.650E+02 [day]

Contamination::	Nuclide	Concentration [pCi/m2]
	CM-243	1.000E+00
	PU-241	1.000E+00
	AM-241	1.000E+00
	PU-239	1.000E+00
	PU-238	1.000E+00
	NP-237	0.000E+00
	U-235	0.000E+00
	U-234	1.000E+00
	U-233	0.000E+00
	PA-231	0.000E+00
	TH-230	0.000E+00
	TH-229	0.000E+00
	AC-227	0.000E+00
	RA-226	0.000E+00
	PB-210	0.000E+00
	CO-60	1.000E+00

---

---

---

RESRAD-BUILD Dose Tables

---

---

---

Source Contributions to Receptor Doses

[mrem]

	Source	Total
	1	
Receptor 1	6.8E-03	6.8E-03
Total	6.8E-03	6.8E-03

Pathway Detail of Doses

[mrem]

Source: 1	External	Deposition	Immersion	Inhalation	Radon	Ingestion
Receptor 1	4.13E-05	1.69E-06	8.24E-09	6.65E-03	8.35E-27	1.37E-04
Total	4.13E-05	1.69E-06	8.24E-09	6.65E-03	8.35E-27	1.37E-04

Nuclide Detail of Doses

[mrem]

Source: 1

Nuclide	Receptor 1	Total
CM-243		
CM-243	1.20E-03	1.20E-03
PU-241		
PU-241	3.15E-05	3.15E-05
AM-241		
AM-241	1.77E-03	1.77E-03
PU-239		
PU-239	1.71E-03	1.71E-03
PU-238		
PU-238	1.55E-03	1.55E-03
U-234		
U-234	5.19E-04	5.19E-04
CO-60		
CO-60	4.13E-05	4.13E-05

} ← mrem / (pCi/m<sup>2</sup>)

---

---

---

RESRAD-BUILD Dose (Time) Tables

---

---

---

---

---

Receptor Doses Received for the Exposure Duration

---

---

(mrem)

Evaluation Time [yr]

1 0.00E+00  
6.83E-03

---

---

Receptor Dose/Yr Averaged Over Exposure Duration

---

---

(mrem/yr)

Evaluation Time [yr]

1 0.00E+00  
6.83E-03

# Resrad Build results - "room1"

## Multi isotope / receptor / source summary

Isotope	Source #	DCGL Calculation			
		total mrem/pCi/r	DCGL		DCGL
			dpm/100cn /mrem	dpm/100crr /25 mrem	dpm/100cm2 /15 mrem
Cs-137	1.02E-05	1.02E-05	2.16E+03	5.4E+04	3.2E+04
Cs-134	2.66E-05	2.66E-05	8.27E+02	2.1E+04	1.2E+04
Ag-110m	4.54E-05	4.54E-05	4.85E+02	1.2E+04	7.3E+03
Sr-90	6.75E-06	6.75E-06	3.26E+03	8.1E+04	4.9E+04
Zn-65	9.53E-06	9.53E-06	2.31E+03	5.8E+04	3.5E+04
Ni-63	3.04E-08	3.04E-08	7.24E+05	1.8E+07	1.1E+07
Co-60	4.13E-05	4.13E-05	5.33E+02	1.3E+04	8.0E+03
Fe-55	1.35E-08	1.35E-08	1.63E+06	4.1E+07	2.4E+07
Mn-54	1.40E-05	1.40E-05	1.57E+03	3.9E+04	2.4E+04
H-3	9.87E-10	9.87E-10	2.23E+07	5.6E+08	3.3E+08
Ce144	1.59E-06	1.59E-06	1.38E+04	3.5E+05	2.1E+05
I129	4.42E-06	4.42E-06	4.98E+03	1.2E+05	7.5E+04
Tc99	4.77E-08	4.77E-08	4.61E+05	1.2E+07	6.9E+06
Ni59	1.27E-08	1.27E-08	1.73E+06	4.3E+07	2.6E+07
Co57	1.80E-06	1.80E-06	1.22E+04	3.1E+05	1.8E+05
C14	2.99E-08	2.99E-08	7.36E+05	1.8E+07	1.1E+07
		5.29E+09			
		7.77E+08			

ATTACHED?  
 EXCEL SPREADSHEET  
 USED TO CALCULATE THE  
 CROSS BETA DCGL  
 FROM TO DISCARD BOST  
 THE WASTE AIR



Resrad Build results - "room1"  
 Multi isotope / receptor / source summary  
 10CFR61 DCGL adjustment example

Isotope	Filter Sludge mix	Receptor 1 DCGL(25)	fraction adjusted	%	Beta Factor	Adjusted DCGL
Cs-137	14.18	5.4E+04	2.6E-04	6.9E+00	1	3.7E+03
Cs-134	0.23	2.1E+04	1.1E-05	2.9E-01	1	6.1E+01
Ag-110m	4.4	1.2E+04	3.6E-04	9.6E+00	1	1.2E+03
Sr-90	0.11	8.1E+04	1.4E-06	3.6E-02	2	5.8E+01
Zn-65	0.8	5.8E+04	1.4E-05	3.7E-01	0.1	2.1E+01
Ni-63	0.73	1.8E+07	4.0E-08	1.1E-03	0	0.0E+00
Co-60	40.99	1.3E+04	3.1E-03	8.1E+01	1	1.1E+04
Fe-55	8.35	4.1E+07	2.0E-07	5.4E-03	0	0.0E+00
Mn-54	2.56	3.9E+04	6.5E-05	1.7E+00	0.1	6.7E+01
H-3	2.95	5.6E+08	5.3E-09	1.4E-04	0	0.0E+00
Ce144	0.11	3.5E+05	3.2E-07	8.4E-03	2	5.8E+01
I129	0	1.2E+05	0.0E+00	0.0E+00	0	0.0E+00
Tc99	0	1.2E+07	0.0E+00	0.0E+00	1	0.0E+00
Ni59	0.02	4.3E+07	4.6E-10	1.2E-05	0	0.0E+00
Co57	0.02	3.1E+05	6.5E-08	1.7E-03	0	0.0E+00
C14	0	1.8E+07	0.0E+00	0.0E+00	0.5	0.0E+00
	75.45		3.8E-03	1.0E+02		1.6E+04 Adjusted Combined DCGL

## Resrad Build results - "room1"

### Multi isotope / receptor / source summary

10CFR61 DCGL adjustment example with 5 years of decay

Isotope	t 1/2 years	decayed		Receptor 1 fraction		Beta Factor	Adjusted DCGL
		Filter Sludge mix	DCGL(25)	adjusted	%		
Cs-137	30.2	12.643	5.4E+04	2.3E-04	1.3E+01	1	6.9E+03
Cs-134	2.06	0.043	2.1E+04	2.1E-06	1.1E-01	1	2.3E+01
Ag-110m	0.69	0.029	1.2E+04	2.4E-06	1.3E-01	1	1.6E+01
Sr-90	28.8	0.098	8.1E+04	1.2E-06	6.5E-02	2	1.1E+02
Zn-65	0.668	0.004	5.8E+04	7.7E-08	4.2E-03	0.1	2.4E-01
Ni-63	100	0.705	1.8E+07	3.9E-08	2.1E-03	0	0.0E+00
Co-60	5.27	21.239	1.3E+04	1.6E-03	8.7E+01	1	1.2E+04
Fe-55	2.68	2.292	4.1E+07	5.6E-08	3.1E-03	0	0.0E+00
Mn-54	0.855	0.044	3.9E+04	1.1E-06	6.2E-02	0.1	2.4E+00
H-3	12.3	2.226	5.6E+08	4.0E-09	2.2E-04	0	0.0E+00
Ce144	0.78	0.001	3.5E+05	3.7E-09	2.0E-04	2	1.4E+00
I129	1.57E+07	0.000	1.2E+05	0.0E+00	0.0E+00	0	0.0E+00
Tc99	2.14E+05	0.000	1.2E+07	0.0E+00	0.0E+00	1	0.0E+00
Ni59	7.50E+04	0.020	4.3E+07	4.6E-10	2.5E-05	0	0.0E+00
Co57	0.742	0.000	3.1E+05	6.1E-10	3.3E-05	0	0.0E+00
C14	5730	0.000	1.8E+07	0.0E+00	0.0E+00	0.5	0.0E+00
		39.344		1.8E-03	1.0E+02		<b>1.9E+04</b> Adjusted Combined DCGL

DCGL Calculation - Transuranics

Isotope	Source #	Receptor 1			
		total	DCGL	DCGL	
		mrem/pCi/r	dpm/100cn /mrem	dpm/100cm2 /15 mrem	
Cm243	1.20E-03	1.20E-03	1.83E+01	4.6E+02	2.8E+02
Pu241	3.15E-05	3.15E-05	6.98E+02	1.7E+04	1.0E+04
Am241	1.77E-03	1.77E-03	1.24E+01	3.1E+02	1.9E+02
Pu239	1.71E-03	1.71E-03	1.29E+01	3.2E+02	1.9E+02
Pu238	1.55E-03	1.55E-03	1.42E+01	3.5E+02	2.1E+02
U234	5.19E-04	5.19E-04	4.24E+01	1.1E+03	6.4E+02

Resrad Bu  
Multi isotope

		Receptor 1	DCGL Calculation		DCGL	DCGL
Isotope	Source #		total mrem/pCi/m2	dpm/100cm2 /mrem	dpm/100cm2 /25 mrem	dpm/100cm2 /15 mrem
Cs-137	0.0000102		=SUM(B7:D7)	=1/(E7*100)*2.2	=F7*25	=F7*15
Cs-134	0.0000266		=SUM(B8:D8)	=1/(E8*100)*2.2	=F8*25	=F8*15
Ag-110m	0.0000454		=SUM(B9:D9)	=1/(E9*100)*2.2	=F9*25	=F9*15
Sr-90	0.00000675		=SUM(B10:D10)	=1/(E10*100)*2.2	=F10*25	=F10*15
Zn-65	0.00000953		=SUM(B11:D11)	=1/(E11*100)*2.2	=F11*25	=F11*15
Ni-63	0.0000000304		=SUM(B12:D12)	=1/(E12*100)*2.2	=F12*25	=F12*15
Co-60	0.0000413		=SUM(B13:D13)	=1/(E13*100)*2.2	=F13*25	=F13*15
Fe-55	0.0000000135		=SUM(B14:D14)	=1/(E14*100)*2.2	=F14*25	=F14*15
Mn-54	0.000014		=SUM(B15:D15)	=1/(E15*100)*2.2	=F15*25	=F15*15
H-3	0.000000000987		=SUM(B16:D16)	=1/(E16*100)*2.2	=F16*25	=F16*15
Ce144	0.00000159		=SUM(B17:D17)	=1/(E17*100)*2.2	=F17*25	=F17*15
I129	0.00000442		=SUM(B18:D18)	=1/(E18*100)*2.2	=F18*25	=F18*15
Tc99	0.0000000477		=SUM(B19:D19)	=1/(E19*100)*2.2	=F19*25	=F19*15
Ni59	0.0000000127		=SUM(B20:D20)	=1/(E20*100)*2.2	=F20*25	=F20*15
Co57	0.0000018		=SUM(B21:D21)	=1/(E21*100)*2.2	=F21*25	=F21*15
C14	0.0000000299		=SUM(B22:D22)	=1/(E22*100)*2.2	=F22*25	=F22*15
			=G7/E7			
			=G8/E8			

Resrad Bu  
Multi isotope  
10CFR61 DCGL:

Isotope	Filter Sludge mix	Receptor 1 DCGL(25)	fraction adjusted	%	Beta Factor	Adjusted DCGL
=A7	14.18	=G7	=B34/C34	=D34*100/\$D\$50	1	=F34*E34*C34/100
=A8	0.23	=G8	=B35/C35	=D35*100/\$D\$50	1	=F35*E35*C35/100
=A9	4.4	=G9	=B36/C36	=D36*100/\$D\$50	1	=F36*E36*C36/100
=A10	0.11	=G10	=B37/C37	=D37*100/\$D\$50	2	=F37*E37*C37/100
=A11	0.8	=G11	=B38/C38	=D38*100/\$D\$50	0.1	=F38*E38*C38/100
=A12	0.73	=G12	=B39/C39	=D39*100/\$D\$50	0	=F39*E39*C39/100
=A13	40.99	=G13	=B40/C40	=D40*100/\$D\$50	1	=F40*E40*C40/100
=A14	8.35	=G14	=B41/C41	=D41*100/\$D\$50	0	=F41*E41*C41/100
=A15	2.56	=G15	=B42/C42	=D42*100/\$D\$50	0.1	=F42*E42*C42/100
=A16	2.95	=G16	=B43/C43	=D43*100/\$D\$50	0	=F43*E43*C43/100
=A17	0.11	=G17	=B44/C44	=D44*100/\$D\$50	2	=F44*E44*C44/100
=A18	0	=G18	=B45/C45	=D45*100/\$D\$50	0	=F45*E45*C45/100
=A19	0	=G19	=B46/C46	=D46*100/\$D\$50	1	=F46*E46*C46/100
=A20	0.02	=G20	=B47/C47	=D47*100/\$D\$50	0	=F47*E47*C47/100
=A21	0.02	=G21	=B48/C48	=D48*100/\$D\$50	0	=F48*E48*C48/100
=A22	0	=G22	=B49/C49	=D49*100/\$D\$50	0.5	=F49*E49*C49/100
	=SUM(B34:B49)		=SUM(D34:D49)	=SUM(E34:E49)		=SUM(G34:G49)

Adjusted Combined DCGL

## Resrad Bu

### Multi isotope

10CFR61 DCGL:

Isotope	t 1/2 years	decayed Filter Sludge mix	Receptor 1 DCGL(25)	fraction adjusted	%	Beta Factor	Adjusted DCGL
=A7	30.2	=B34*EXP(-0.693/B60*5)	=G7	=C60/D60	=E60*100/\$E\$76	=F34	=G60*F60*D60/100
=A8	2.06	=B35*EXP(-0.693/B61*5)	=G8	=C61/D61	=E61*100/\$E\$76	=F35	=G61*F61*D61/100
=A9	0.69	=B36*EXP(-0.693/B62*5)	=G9	=C62/D62	=E62*100/\$E\$76	=F36	=G62*F62*D62/100
=A10	28.8	=B37*EXP(-0.693/B63*5)	=G10	=C63/D63	=E63*100/\$E\$76	=F37	=G63*F63*D63/100
=A11	0.668	=B38*EXP(-0.693/B64*5)	=G11	=C64/D64	=E64*100/\$E\$76	=F38	=G64*F64*D64/100
=A12	100	=B39*EXP(-0.693/B65*5)	=G12	=C65/D65	=E65*100/\$E\$76	=F39	=G65*F65*D65/100
=A13	5.27	=B40*EXP(-0.693/B66*5)	=G13	=C66/D66	=E66*100/\$E\$76	=F40	=G66*F66*D66/100
=A14	2.68	=B41*EXP(-0.693/B67*5)	=G14	=C67/D67	=E67*100/\$E\$76	=F41	=G67*F67*D67/100
=A15	0.855	=B42*EXP(-0.693/B68*5)	=G15	=C68/D68	=E68*100/\$E\$76	=F42	=G68*F68*D68/100
=A16	12.3	=B43*EXP(-0.693/B69*5)	=G16	=C69/D69	=E69*100/\$E\$76	=F43	=G69*F69*D69/100
=A17	0.78	=B44*EXP(-0.693/B70*5)	=G17	=C70/D70	=E70*100/\$E\$76	=F44	=G70*F70*D70/100
=A18	15700000	=B45*EXP(-0.693/B71*5)	=G18	=C71/D71	=E71*100/\$E\$76	=F45	=G71*F71*D71/100
=A19	214000	=B46*EXP(-0.693/B72*5)	=G19	=C72/D72	=E72*100/\$E\$76	=F46	=G72*F72*D72/100
=A20	75000	=B47*EXP(-0.693/B73*5)	=G20	=C73/D73	=E73*100/\$E\$76	=F47	=G73*F73*D73/100
=A21	0.742	=B48*EXP(-0.693/B74*5)	=G21	=C74/D74	=E74*100/\$E\$76	=F48	=G74*F74*D74/100
=A22	5730	=B49*EXP(-0.693/B75*5)	=G22	=C75/D75	=E75*100/\$E\$76	=F49	=G75*F75*D75/100
		=SUM(C60:C75)		=SUM(E60:E75)	=SUM(F60:F75)		=SUM(H60:H75)

## Resrad Bu

### Multi isotope

10CFR61 DCGL :

Isotope	t 1/2 years	decayed Filter Sludge mix	Receptor 1 DCGL(25)	fraction adjusted	%	Beta Factor	Adjusted DCGL
=A7	30.2	=B34*EXP(-0.693/B86*20)	=G7	=C86/D86	=E86*100/\$E\$102	=G60	=G86*F86*D86/100
=A8	2.06	=B35*EXP(-0.693/B87*20)	=G8	=C87/D87	=E87*100/\$E\$102	=G61	=G87*F87*D87/100
=A9	0.69	=B36*EXP(-0.693/B88*20)	=G9	=C88/D88	=E88*100/\$E\$102	=G62	=G88*F88*D88/100
=A10	28.8	=B37*EXP(-0.693/B89*20)	=G10	=C89/D89	=E89*100/\$E\$102	=G63	=G89*F89*D89/100
=A11	0.668	=B38*EXP(-0.693/B90*20)	=G11	=C90/D90	=E90*100/\$E\$102	=G64	=G90*F90*D90/100
=A12	100	=B39*EXP(-0.693/B91*20)	=G12	=C91/D91	=E91*100/\$E\$102	=G65	=G91*F91*D91/100
=A13	5.27	=B40*EXP(-0.693/B92*20)	=G13	=C92/D92	=E92*100/\$E\$102	=G66	=G92*F92*D92/100
=A14	2.68	=B41*EXP(-0.693/B93*20)	=G14	=C93/D93	=E93*100/\$E\$102	=G67	=G93*F93*D93/100
=A15	0.855	=B42*EXP(-0.693/B94*20)	=G15	=C94/D94	=E94*100/\$E\$102	=G68	=G94*F94*D94/100
=A16	12.3	=B43*EXP(-0.693/B95*20)	=G16	=C95/D95	=E95*100/\$E\$102	=G69	=G95*F95*D95/100
=A17	0.78	=B44*EXP(-0.693/B96*20)	=G17	=C96/D96	=E96*100/\$E\$102	=G70	=G96*F96*D96/100
=A18	15700000	=B45*EXP(-0.693/B97*20)	=G18	=C97/D97	=E97*100/\$E\$102	=G71	=G97*F97*D97/100
=A19	214000	=B46*EXP(-0.693/B98*20)	=G19	=C98/D98	=E98*100/\$E\$102	=G72	=G98*F98*D98/100
=A20	75000	=B47*EXP(-0.693/B99*20)	=G20	=C99/D99	=E99*100/\$E\$102	=G73	=G99*F99*D99/100
=A21	0.742	=B48*EXP(-0.693/B100*20)	=G21	=C100/D100	=E100*100/\$E\$102	=G74	=G100*F100*D100/100
=A22	5730	=B49*EXP(-0.693/B101*20)	=G22	=C101/D101	=E101*100/\$E\$102	=G75	=G101*F101*D101/100
		=SUM(C86:C101)		=SUM(E86:E101)	=SUM(F86:F101)		=SUM(H86:H101)

		Receptor 1	DCGL Calculation - 1		DCGL	DCGL
Isotope	Source #		total mrem/pCi/m2	dpm/100cm2 /mrem	dpm/100cm2 /25 mrem	dpm/100cm2 /15 mrem
	1					
Cm243	0.0012		=SUM(B114:D114)	=1/(E114*100)*2.2	=F114*25	=F114*15
Pu241	0.0000315		=SUM(B115:D115)	=1/(E115*100)*2.2	=F115*25	=F115*15
Am241	0.00177		=SUM(B116:D116)	=1/(E116*100)*2.2	=F116*25	=F116*15
Pu239	0.00171		=SUM(B117:D117)	=1/(E117*100)*2.2	=F117*25	=F117*15
Pu238	0.00155		=SUM(B118:D118)	=1/(E118*100)*2.2	=F118*25	=F118*15
U234	0.000519		=SUM(B119:D119)	=1/(E119*100)*2.2	=F119*25	=F119*15



1998 10CFR61 mix

	25mr dcgl	Sludge	Resin	SL/R Avg	weighted	% contrib	dose		T1/2 yrs	decayed	% with dk	dose with dk
Ag110m	2.44	4.4	0.24	2.32	0.95	4.70	1.18 Ag110m	6.90E-01	0.00000	0.00	0.00	
C-14	0.92	0	0	0	0.00	0.00	0.00 C-14	5.73E+03	0.00000	0.00	0.00	
Ce-144	131	0.11	0.2	0.155	0.00	0.01	0.00 Ce-144	7.81E-01	0.00000	0.00	0.00	
Co-57	81.4	0.02	0.01	0.015	0.00	0.00	0.00 Co-57	7.42E-01	0.00000	0.00	0.00	
Co-60	2.6	41	48.6	44.8	17.23	85.22	21.30 Co-60	5.27E+00	1.24199	56.60	14.15	
Cs-134	4.2	0.23	0.36	0.295	0.07	0.35	0.09 Cs-134	2.06E+00	0.00008	0.00	0.00	
Cs-137	11.1	14.2	18.7	16.45	1.48	7.33	1.83 Cs-137	3.02E+01	0.93654	42.68	10.67	
Fe-55	56400	8.4	9.14	8.77	0.00	0.00	0.00 Fe-55	2.68E+00	0.00000	0.00	0.00	
H-3	1380	2.95	8.67	5.81	0.00	0.02	0.01 H-3	1.23E+01	0.00136	0.06	0.02	
I-129	1.95	0	0	0	0.00	0.00	0.00 I-129	1.57E+07	0.00000	0.00	0.00	
Mn-54	8.15	2.56	3.35	2.955	0.36	1.79	0.45 Mn-54	8.55E-01	0.00000	0.00	0.00	
Ni-59	25900	0.02	0.02	0.02	0.00	0.00	0.00 Ni-59	7.50E+04	0.00000	0.00	0.00	
Ni-63	9420	0.73	0.92	0.825	0.00	0.00	0.00 Ni-63	1.00E+02	0.00008	0.00	0.00	
Sr-90	12	0.11	0.08	0.095	0.01	0.04	0.01 Sr-90	2.88E+01	0.00489	0.22	0.06	
Tc-99	111	0	0	0	0.00	0.00	0.00 Tc-99	2.14E+05	0.00000	0.00	0.00	
Zn-65	7.55	0.8	0.71	0.755	0.10	0.49	0.12 Zn-65	6.68E-01	0.00000	0.00	0.00	
Am-241	86.8	0.03	0	0.015	0.00	0.0009	0.00 Am-241	4.32E+02	0.00017	0.01	0.00	
Cm-243	47.4	0.03	0	0.015	0.00	0.0016	0.00 Cm-243	2.85E+01	0.00019	0.01	0.00	
Pu-238	106	0.02	0	0.01	0.00	0.0005	0.00 Pu-238	8.77E+01	0.00008	0.00	0.00	
Pu-239	96.1	0.01	0	0.005	0.00	0.0003	0.00 Pu-239	2.41E+04	0.00005	0.00	0.00	
Pu-241	3200	0.49	0	0.245	0.00	0.0004	0.00 Pu-241	1.44E+01	0.00003	0.00	0.00	
U-234	98	1.77	0	0.885	0.01	0.0447	0.01 U-234	2.45E+05	0.00903	0.41	0.10	
					20.22	100.00	25.00		2.194506	100.00	25	

Note: Isotopes with t1/2 <.5 yr not included

decay time  
20  
years

ATTENTION  
EXCEL SPREADSHEET  
USED TO SHOW RESUME  
CONTRIBUTION TO DOSE  
BASED ON WASTE RIV  
AND DECAYED WASTE RIV

1982 mix

	25mr dcgl	Sludge Conc	SL/R Avg	weighted	% contrib	dose	T1/2 yrs	decayed	% with dk	dose with dk	
Ag110m	2.44	0.12	0.1	0.11	0.05	0.22	0.06 Ag110m	6.90E-01	0.00000	0.00	0.00
C-14	0.92	0	0	0	0.00	0.00	0.00 C-14	5.73E+03	0.00000	0.00	0.00
Ce-144	131	0.22	0.15	0.185	0.00	0.01	0.00 Ce-144	7.81E-01	0.00000	0.00	0.00
Co-57	81.4	0	0	0	0.00	0.00	0.00 Co-57	7.42E-01	0.00000	0.00	0.00
Co-60	2.6	65.3	21.8	43.55	16.75	82.15	20.54 Co-60	5.27E+00	1.20734	50.81	12.70
Cs-134	4.2	0.25	5.57	2.91	0.69	3.40	0.85 Cs-134	2.06E+00	0.00083	0.03	0.01
Cs-137	11.1	1.18	37.8	19.49	1.76	8.61	2.15 Cs-137	3.02E+01	1.10962	46.70	11.67
Fe-55	56400	0	0	0	0.00	0.00	0.00 Fe-55	2.68E+00	0.00000	0.00	0.00
H-3	1380	0	0	0	0.00	0.00	0.00 H-3	1.23E+01	0.00000	0.00	0.00
I-129	1.95	0	0	0	0.00	0.00	0.00 I-129	1.57E+07	0.00000	0.00	0.00
Mn-54	8.15	12.6	3.2	7.9	0.97	4.75	1.19 Mn-54	8.55E-01	0.00000	0.00	0.00
Ni-59	25900	0	0	0	0.00	0.00	0.00 Ni-59	7.50E+04	0.00000	0.00	0.00
Ni-63	9420	0	0	0	0.00	0.00	0.00 Ni-63	1.00E+02	0.00000	0.00	0.00
Sr-90	12	0.34	1.91	1.125	0.09	0.46	0.11 Sr-90	2.88E+01	0.05794	2.44	0.61
Tc-99	111	0	0	0	0.00	0.00	0.00 Tc-99	2.14E+05	0.00000	0.00	0.00
Zn-65	7.55	0.98	0.23	0.605	0.08	0.39	0.10 Zn-65	6.68E-01	0.00000	0.00	0.00
Am-241	86.8	0.01	0	0.005	0.00	0.00	0.00 Am-241	4.32E+02	0.00006	0.00	0.00
Cm-243	47.4	0.02	0	0.01	0.00	0.00	0.00 Cm-243	2.85E+01	0.00013	0.01	0.00
Pu-238	106	0.02	0.01	0.015	0.00	0.00	0.00 Pu-238	8.77E+01	0.00012	0.01	0.00
Pu-239	96.1	0.01	0.01	0.01	0.00	0.00	0.00 Pu-239	2.41E+04	0.00010	0.00	0.00
Pu-241	3200	0	0	0	0.00	0.00	0.00 Pu-241	1.44E+01	0.00000	0.00	0.00
U-234	98	0	0	0	0.00	0.00	0.00 U-234	2.45E+05	0.00000	0.00	0.00
					20.39	100.00	25.00		2.376133	100.00	25

Note: Isotopes with t1/2 <.5 yr not included

decay time  
20  
years

1998 10C									
	25mr dcgl	Sludge	Resin	SL/R Avg	weighted	% contrib	dose		T1/2 yrs
Ag110m	2.44	4.4	0.24	=(C3+D3)/2	=E3/B3	=F3/\$F\$26*100	=G3/100*25	Ag110m	=252/365
C-14	0.92	0	0	=(C4+D4)/2	=E4/B4	=F4/\$F\$26*100	=G4/100*25	C-14	5730
Ce-144	131	0.11	0.2	=(C5+D5)/2	=E5/B5	=F5/\$F\$26*100	=G5/100*25	Ce-144	=285/365
Co-57	81.4	0.02	0.01	=(C6+D6)/2	=E6/B6	=F6/\$F\$26*100	=G6/100*25	Co-57	=271/365
Co-60	2.6	41	48.6	=(C7+D7)/2	=E7/B7	=F7/\$F\$26*100	=G7/100*25	Co-60	5.27
Cs-134	4.2	0.23	0.36	=(C8+D8)/2	=E8/B8	=F8/\$F\$26*100	=G8/100*25	Cs-134	2.06
Cs-137	11.1	14.2	18.7	=(C9+D9)/2	=E9/B9	=F9/\$F\$26*100	=G9/100*25	Cs-137	30.2
Fe-55	56400	8.4	9.14	=(C10+D10)/2	=E10/B10	=F10/\$F\$26*100	=G10/100*25	Fe-55	2.68
H-3	1380	2.95	8.67	=(C11+D11)/2	=E11/B11	=F11/\$F\$26*100	=G11/100*25	H-3	12.3
I-129	1.95	0	0	=(C12+D12)/2	=E12/B12	=F12/\$F\$26*100	=G12/100*25	I-129	15700000
Mn-54	8.15	2.56	3.35	=(C13+D13)/2	=E13/B13	=F13/\$F\$26*100	=G13/100*25	Mn-54	=312/365
Ni-59	25900	0.02	0.02	=(C14+D14)/2	=E14/B14	=F14/\$F\$26*100	=G14/100*25	Ni-59	75000
Ni-63	9420	0.73	0.92	=(C15+D15)/2	=E15/B15	=F15/\$F\$26*100	=G15/100*25	Ni-63	100
Sr-90	12	0.11	0.08	=(C16+D16)/2	=E16/B16	=F16/\$F\$26*100	=G16/100*25	Sr-90	28.8
Tc-99	111	0	0	=(C17+D17)/2	=E17/B17	=F17/\$F\$26*100	=G17/100*25	Tc-99	214000
Zn-65	7.55	0.8	0.71	=(C18+D18)/2	=E18/B18	=F18/\$F\$26*100	=G18/100*25	Zn-65	=244/365
Am-241	86.8	0.03	0	=(C20+D20)/2	=E20/B20	=F20/\$F\$26*100	=G20/100*25	Am-241	432
Cm-243	47.4	0.03	0	=(C21+D21)/2	=E21/B21	=F21/\$F\$26*100	=G21/100*25	Cm-243	28.5
Pu-238	106	0.02	0	=(C22+D22)/2	=E22/B22	=F22/\$F\$26*100	=G22/100*25	Pu-238	87.7
Pu-239	96.1	0.01	0	=(C23+D23)/2	=E23/B23	=F23/\$F\$26*100	=G23/100*25	Pu-239	24100
Pu-241	3200	0.49	0	=(C24+D24)/2	=E24/B24	=F24/\$F\$26*100	=G24/100*25	Pu-241	14.4
U-234	98	1.77	0	=(C25+D25)/2	=E25/B25	=F25/\$F\$26*100	=G25/100*25	U-234	245000
					=SUM(F3:F25)	=SUM(G3:G25)	=SUM(H3:H25)		

Note: Isotop

decay time  
20  
years

decayed	% with dk	dose with dk
=F3*EXP(-0.693/J3*\$J\$29)	=K3/\$K\$26*100	=L3/100*25
=F4*EXP(-0.693/J4*\$J\$29)	=K4/\$K\$26*100	=L4/100*25
=F5*EXP(-0.693/J5*\$J\$29)	=K5/\$K\$26*100	=L5/100*25
=F6*EXP(-0.693/J6*\$J\$29)	=K6/\$K\$26*100	=L6/100*25
=F7*EXP(-0.693/J7*\$J\$29)	=K7/\$K\$26*100	=L7/100*25
=F8*EXP(-0.693/J8*\$J\$29)	=K8/\$K\$26*100	=L8/100*25
=F9*EXP(-0.693/J9*\$J\$29)	=K9/\$K\$26*100	=L9/100*25
=F10*EXP(-0.693/J10*\$J\$29)	=K10/\$K\$26*100	=L10/100*25
=F11*EXP(-0.693/J11*\$J\$29)	=K11/\$K\$26*100	=L11/100*25
=F12*EXP(-0.693/J12*\$J\$29)	=K12/\$K\$26*100	=L12/100*25
=F13*EXP(-0.693/J13*\$J\$29)	=K13/\$K\$26*100	=L13/100*25
=F14*EXP(-0.693/J14*\$J\$29)	=K14/\$K\$26*100	=L14/100*25
=F15*EXP(-0.693/J15*\$J\$29)	=K15/\$K\$26*100	=L15/100*25
=F16*EXP(-0.693/J16*\$J\$29)	=K16/\$K\$26*100	=L16/100*25
=F17*EXP(-0.693/J17*\$J\$29)	=K17/\$K\$26*100	=L17/100*25
=F18*EXP(-0.693/J18*\$J\$29)	=K18/\$K\$26*100	=L18/100*25
=F20*EXP(-0.693/J20*\$J\$29)	=K20/\$K\$26*100	=L20/100*25
=F21*EXP(-0.693/J21*\$J\$29)	=K21/\$K\$26*100	=L21/100*25
=F22*EXP(-0.693/J22*\$J\$29)	=K22/\$K\$26*100	=L22/100*25
=F23*EXP(-0.693/J23*\$J\$29)	=K23/\$K\$26*100	=L23/100*25
=F24*EXP(-0.693/J24*\$J\$29)	=K24/\$K\$26*100	=L24/100*25
=F25*EXP(-0.693/J25*\$J\$29)	=K25/\$K\$26*100	=L25/100*25
=SUM(K3:K25)	=SUM(L3:L25)	=SUM(M3:M25)

	25mr dcgl	1982 mix		SL/R Avg	weighted	% contrib	dose	T1/2 yrs
		Sludge	Conc					
Ag110m	=B3	0.12	0.1	=(C34+D34)/2	=E34/B34	=F34/\$F\$57*100	=G34/100*25	Ag110m =252/365
C-14	=B4	0	0	=(C35+D35)/2	=E35/B35	=F35/\$F\$57*100	=G35/100*25	C-14 5730
Ce-144	=B5	0.22	0.15	=(C36+D36)/2	=E36/B36	=F36/\$F\$57*100	=G36/100*25	Ce-144 =285/365
Co-57	=B6	0	0	=(C37+D37)/2	=E37/B37	=F37/\$F\$57*100	=G37/100*25	Co-57 =271/365
Co-60	=B7	65.3	21.8	=(C38+D38)/2	=E38/B38	=F38/\$F\$57*100	=G38/100*25	Co-60 5.27
Cs-134	=B8	0.25	5.57	=(C39+D39)/2	=E39/B39	=F39/\$F\$57*100	=G39/100*25	Cs-134 2.06
Cs-137	=B9	1.18	37.8	=(C40+D40)/2	=E40/B40	=F40/\$F\$57*100	=G40/100*25	Cs-137 30.2
Fe-55	=B10	0	0	=(C41+D41)/2	=E41/B41	=F41/\$F\$57*100	=G41/100*25	Fe-55 2.68
H-3	=B11	0	0	=(C42+D42)/2	=E42/B42	=F42/\$F\$57*100	=G42/100*25	H-3 12.3
I-129	=B12	0	0	=(C43+D43)/2	=E43/B43	=F43/\$F\$57*100	=G43/100*25	I-129 15700000
Mn-54	=B13	12.6	3.2	=(C44+D44)/2	=E44/B44	=F44/\$F\$57*100	=G44/100*25	Mn-54 =312/365
Ni-59	=B14	0	0	=(C45+D45)/2	=E45/B45	=F45/\$F\$57*100	=G45/100*25	Ni-59 75000
Ni-63	=B15	0	0	=(C46+D46)/2	=E46/B46	=F46/\$F\$57*100	=G46/100*25	Ni-63 100
Sr-90	=B16	0.34	1.91	=(C47+D47)/2	=E47/B47	=F47/\$F\$57*100	=G47/100*25	Sr-90 28.8
Tc-99	=B17	0	0	=(C48+D48)/2	=E48/B48	=F48/\$F\$57*100	=G48/100*25	Tc-99 214000
Zn-65	=B18	0.98	0.23	=(C49+D49)/2	=E49/B49	=F49/\$F\$57*100	=G49/100*25	Zn-65 =244/365
Am-241	=B20	0.01	0	=(C51+D51)/2	=E51/B51	=F51/\$F\$57*100	=G51/100*25	Am-241 432
Cm-243	=B21	0.02	0	=(C52+D52)/2	=E52/B52	=F52/\$F\$57*100	=G52/100*25	Cm-243 28.5
Pu-238	=B22	0.02	0.01	=(C53+D53)/2	=E53/B53	=F53/\$F\$57*100	=G53/100*25	Pu-238 87.7
Pu-239	=B23	0.01	0.01	=(C54+D54)/2	=E54/B54	=F54/\$F\$57*100	=G54/100*25	Pu-239 24100
Pu-241	=B24	0	0	=(C55+D55)/2	=E55/B55	=F55/\$F\$57*100	=G55/100*25	Pu-241 14.4
U-234	=B25	0	0	=(C56+D56)/2	=E56/B56	=F56/\$F\$57*100	=G56/100*25	U-234 245000
					=SUM(F34:F56)	=SUM(G34:G56)	=SUM(H34:H56)	

Note: Isotop

decay time  
20  
years

decayed	% with dk	dose with dk
=F34*EXP(-0.693/J34*\$J\$29)	=K34/\$K\$57*100	=L34/100*25
=F35*EXP(-0.693/J35*\$J\$29)	=K35/\$K\$57*100	=L35/100*25
=F36*EXP(-0.693/J36*\$J\$29)	=K36/\$K\$57*100	=L36/100*25
=F37*EXP(-0.693/J37*\$J\$29)	=K37/\$K\$57*100	=L37/100*25
=F38*EXP(-0.693/J38*\$J\$29)	=K38/\$K\$57*100	=L38/100*25
=F39*EXP(-0.693/J39*\$J\$29)	=K39/\$K\$57*100	=L39/100*25
=F40*EXP(-0.693/J40*\$J\$29)	=K40/\$K\$57*100	=L40/100*25
=F41*EXP(-0.693/J41*\$J\$29)	=K41/\$K\$57*100	=L41/100*25
=F42*EXP(-0.693/J42*\$J\$29)	=K42/\$K\$57*100	=L42/100*25
=F43*EXP(-0.693/J43*\$J\$29)	=K43/\$K\$57*100	=L43/100*25
=F44*EXP(-0.693/J44*\$J\$29)	=K44/\$K\$57*100	=L44/100*25
=F45*EXP(-0.693/J45*\$J\$29)	=K45/\$K\$57*100	=L45/100*25
=F46*EXP(-0.693/J46*\$J\$29)	=K46/\$K\$57*100	=L46/100*25
=F47*EXP(-0.693/J47*\$J\$29)	=K47/\$K\$57*100	=L47/100*25
=F48*EXP(-0.693/J48*\$J\$29)	=K48/\$K\$57*100	=L48/100*25
=F49*EXP(-0.693/J49*\$J\$29)	=K49/\$K\$57*100	=L49/100*25
=F51*EXP(-0.693/J51*\$J\$29)	=K51/\$K\$57*100	=L51/100*25
=F52*EXP(-0.693/J52*\$J\$29)	=K52/\$K\$57*100	=L52/100*25
=F53*EXP(-0.693/J53*\$J\$29)	=K53/\$K\$57*100	=L53/100*25
=F54*EXP(-0.693/J54*\$J\$29)	=K54/\$K\$57*100	=L54/100*25
=F55*EXP(-0.693/J55*\$J\$29)	=K55/\$K\$57*100	=L55/100*25
=F56*EXP(-0.693/J56*\$J\$29)	=K56/\$K\$57*100	=L56/100*25
=SUM(K34:K56)	=SUM(L34:L56)	=SUM(M34:M56)

Filter Sludge

1 of 2

\*\*\*\*\* Data Base Summary for Waste Type FM-D-NA 179 \*\*\*\*\*  
 ..... As of 05/13/1999.....

\*\*\*\*\* Waste Characteristic Summary \*\*\*\*\*

Waste	: FM-D-NA	FILTER SLU	Waste Volume(Ft3)	: 156.4
Physical Form	: Solid		Density(Lbs/Ft3)	: 56.6
Chemical Form	: Metal Oxides		Waste Weight(Lbs)	: 8852.0
Package Type	: RADLOK P-179		Activated Metal	: No
Package Vol (Ft3)	: 179.4		Sample Data Units	: uCi/cc
Package Wt(Lbs)	: 10272.0			

\*\*\*\*\* Waste Stream Sample Information \*\*\*\*\*

Sample ID number : 9811031-01                      Sample Date : 12/23/1998

\*\*\*\*\* Summary of Waste Sample Data File \*\*\*\*\*

Nuclide	Sample Data	Abundance (Percent)	Scaling Factor
→ H-3	1.43E-02	2.95	2.08E-01
C-14	< 2.18E-03	<LLD>	<LLD>
Cr-51 <i>nd</i>	9.65E-02	19.85	4.84E-01
→ Mn-54	1.24E-02	2.56	6.23E-02
→ Fe-55	4.06E-02	8.35	2.04E-01
→ Co-57	1.20E-04	0.02	6.04E-04
Co-58 <i>nd</i>	9.08E-03	1.87	4.56E-02
→ Co-60	1.99E-01	40.99	1.00E+00
→ Ni-59	9.84E-05	0.02	4.94E-04
→ Ni-63	3.54E-03	0.73	1.78E-02
→ Zn-65	3.89E-03	0.80	1.95E-02
Sr-89 <i>nd</i>	6.91E-04	0.14	1.00E-02
→ Sr-90	5.48E-04	0.11	1.95E-03
→ Tc-99	< 3.57E-05	<LLD>	<LLD>
→ Ag-110m	2.14E-02	4.40	1.07E-01
Sn-113 <i>nd</i>	6.42E-05	0.01	3.22E-04
→ I-129	< 8.33E-05	<LLD>	<LLD>
→ Cs-134	1.13E-03	0.23	1.64E-02
→ Cs-137	6.89E-02	14.18	1.00E+00
Ce-141 <i>nd</i>	1.54E-03	0.32	2.23E-02
→ Ce-144	5.13E-04	0.11	1.00E+00

<> - indicates LLD Value

Filter Sludge

212

Waste : FM-D-NA FILTER SLU Waste Volume(Ft3) : 156.4  
 Physical Form : Solid Density(Lbs/Ft3) : 56.8  
 Chemical Form : Metal Oxides Waste Weight(Lbs) : 8852.0  
 Package Type : RADLOK P-179 Activated Metal : No  
 Package Vol (Ft3) : 179.4 Sample Data Units : uCi/cc  
 Package Wt(Lbs) : 10272.0

\*\*\*\*\* Waste Stream Sample Information \*\*\*\*\*

Sample ID number : 9811031-01 Sample Date : 12/23/1998

\*\*\*\*\* Summary of Waste Sample Data File \*\*\*\*\*

Nuclide	Sample Data	Abundance (Percent)	Scaling Factor
→ U-234	8.61E-03	1.77	0.00E+00
Pu-238	1.09E-04	0.02	2.13E-01
Pu-239	4.12E-05	0.01	8.04E-02
Pu-241	2.37E-03	0.49	4.62E+00
Am-241	1.50E-04	0.03	2.93E-01
Cm-242	2.42E-05	0.00	4.72E-02
Cm-243	1.48E-04	0.03	2.89E-01

<> - indicates LLD Value



Bead Resin

1 of 2

\*\*\*\*\* Data Base Summary for Waste Type BR-D-NA 179 \*\*\*\*\*  
 ..... As of 11/19/1998.....

\*\*\*\*\* Waste Characteristic Summary \*\*\*\*\*

Waste	: BEAD RESIN	Waste Volume(Ft3)	:156.4
Physical Form	: Solid	Density(Lbs/Ft3)	:43.7
Chemical Form	: Metal Oxides	Waste Weight(Lbs)	:6835.0
Package Type	: RADLOK P 179	Activated Metal	:No
Package Vol (Ft3)	: 179.4	Sample Data Units	:uCi/cc
Package Wt(Lbs)	: 8255.0		

\*\*\*\*\* Waste Stream Sample Information \*\*\*\*\*

Sample ID number : 9811031-01                      Sample Date : 12/23/1998

\*\*\*\*\* Summary of Waste Sample Data File \*\*\*\*\*

Nuclide	Sample Data	Abundance (Percent)	Scaling Factor
→ H-3	1.47E-02	8.67	4.63E-01
C-14	< 2.18E-03	<LLD>	<LLD>
→ Mn-54	5.69E-03	3.35	6.90E-02
→ Fe-55	1.55E-02	9.14	1.88E-01
Fe-59 <i>u+d</i>	3.66E-03	2.16	4.44E-02
→ Co-57	2.28E-05	0.01	2.76E-04
Co-58	1.87E-03	1.10	2.27E-02
→ Co-60	8.25E-02	48.63	1.00E+00
→ Ni-59	4.10E-05	0.02	4.97E-04
↖ Ni-63	1.56E-03	0.92	1.89E-02
→ Zn-65	1.21E-03	0.71	1.46E-02
Sr-89	5.10E-04	0.30	1.61E-02
→ Si-90	1.36E-04	0.08	4.27E-03
Nb-95 <i>γ+d</i>	3.72E-04	0.22	1.17E-02
↖ Tc-99	< 3.57E-05	<LLD>	<LLD>
→ Ag-110m	4.03E-04	0.24	4.88E-03
→ I-129	< 8.33E-05	<LLD>	<LLD>
↖ Cs-134	6.10E-04	0.36	1.92E-02
↖ Cs-137	3.17E-02	18.70	1.00E+00
↖ Ce-144	3.43E-04	0.20	1.00E+00
↖ U-234	8.61E-03	5.07	0.00E+00

<> - indicates LLD Value

Bead Resin

2 of 2

Waste : BEAD RESIN  
Physical Form : Solid  
Chemical Form : Metal Oxides  
Package Type : RADLOK P-179  
Package Vol (Ft3) : 179.4  
Package Wt(Lbs) : 8255.0  
Waste Volume(Ft3) : 156.4  
Density(Lbs/Ft3) : 43.7  
Waste Weight(Lbs) : 6835.0  
Activated Metal : No  
Sample Data Units : uCi/cc

\*\*\*\*\* Waste Stream Sample Information \*\*\*\*\*

Sample ID number : 9811031-01  
Sample Date : 12/23/1998

\*\*\*\*\* Summary of Waste Sample Data File \*\*\*\*\*

Nuclide	Sample Data	Abundance (Percent)	Scaling Factor
Pu-238	1.94E-06	0.00	5.66E-03
Pu-239	1.75E-06	0.00	5.11E-03
Pu-241	1.78E-04	0.10	5.19E-01
Am-241	6.25E-06	0.00	1.82E-02
Cm-242	3.19E-06	0.00	9.31E-03
Cm-243	2.10E-06	0.00	6.13E-03

<> - indicates LLD Value

\*\*\*\*\* DATA BASE SUMMARY FOR WASTE TYPE 3 \*\*\*\*\*  
 ..... AS OF 11 30 82.....

\*\*\*\*\* WASTE CHARACTERISTIC FILE (WASDAT.DAT) SUMMARY \*\*\*\*\*

RSR INFORMATION	CALCULATION INFORMATION
WASTE:L-FILTER SLUDGE	WASTE VOLUME(FT3): 111.0
PHYSICAL FORM: SOLID	DENSITY(LBS/FT3): 102.5
CHEMICAL FORM: CEMENT	WASTE WEIGHT(LBS): 11390.0

PACKAGE TYPE:STEEL LINER	LIMIT FACTOR: 1
PACKAGE VOL(FT3): 170.0	SHIELD FACTOR:1.000
PACKAGE WT(LBS): 13300.0	

\*\*\*\*\* SUMMARY OF WASTE SAMPLE DATA FILE \*\*\*\*\*

NUCLIDE	SAMPLE DATA	ABUNDANCE (PERCENT)	MEV/DIS GAMMA	DOSE (PERCENT)
CR-51	8.65E-03	2.42	7.02E-04	.04
MN-54	4.49E-02	12.60	1.06E-01	5.94
CO-58	1.57E-03	.44	3.52E-03	.20
CO-60	2.33E-01	65.30	1.63E+00	91.56
FE-59	3.67E-03	1.08	6.59E-03	.37
SB-124	1.49E-03	.42	5.85E-03	.33
SB-125	2.05E-03	.57	1.61E-03	.09
ZN-65	3.48E-03	.98	5.36E-03	.30
AG-110m	4.21E-04	.12	1.53E-03	.09
SR-90	1.23E-03	.34	0.00E+00	0.00
NE-95	5.92E-04	.17	1.26E-03	.07
RU-106	7.38E-03	2.07	3.31E-03	.19
CS-134	8.75E-04	.25	3.43E-03	.19
CS-137	4.22E-03	1.18	6.61E-03	.37
CE-141	2.52E-02	7.06	4.87E-03	.27
CE-144	8.04E-04	.22	3.37E-05	.00
SR-89	1.68E-02	4.71	0.00E+00	0.00
PU-238	5.87E-05	.02	0.00E+00	0.00
PU239/40	2.46E-05	.01	0.00E+00	0.00
AM-241	2.81E-05	.01	1.73E-05	.00
CM-242	6.31E-05	.02	0.00E+00	0.00
CM243/44	7.30E-05	.02	0.00E+00	0.00

AVERAGE GAMMA MEV:1.7830

\*\*\*\*\* DATA BASE SUMMARY FOR WASTE TYPE 4 \*\*\*\*\*  
..... AS OF 11 30 82.....

\*\*\*\*\* WASTE CHARACTERISTIC FILE (WASDAT.DAT) SUMMARY \*\*\*\*\*

RSSR INFORMATION	CALCULATION INFORMATION
WASTE: CONCENTRATE	WASTE VOLUME(FT3): 131.0
PHYSICAL FORM: SOLID	DENSITY(LBS/FT3): 101.0
CHEMICAL FORM: CEMENT	WASTE WEIGHT(LBS): 13300.0
PACKAGE TYPE:STEEL LINER	LIMIT FACTOR: 1
PACKAGE VOL(FT3): 170.0	SHIELD FACTOR:1.000
PACKAGE WT(LBS): 15215.0	

\*\*\*\*\* SUMMARY OF WASTE SAMPLE DATA FILE \*\*\*\*\*

NUCLIDE	SAMPLE DATA	ABUNDANCE (PERCENT)	MEV/DIS GAMMA	DOSE (PERCENT)
CR-51	1.42E-03	1.02	2.96E-04	.03
MN-54	4.47E-03	3.20	2.69E-02	3.05
CO-59	1.08E-04	.08	6.19E-04	.07
CO-60	3.04E-02	21.80	5.45E-01	61.88
FE-59	5.03E-04	.36	2.20E-03	.25
SE-124	2.64E-04	.19	2.65E-03	.30
SE-125	8.51E-04	.61	1.71E-03	.19
ZN-65	3.20E-04	.23	1.26E-03	.14
AG-110m	1.46E-04	.10	1.36E-03	.15
SR-90	2.67E-03	1.91	0.00E+00	0.00
ZR-95	1.45E-03	1.04	7.49E-03	.85
NB-95	9.27E-05	.07	5.05E-04	.06
RU-106	8.10E-04	.58	9.30E-04	.11
CS-134	7.77E-03	5.57	7.80E-02	8.85
CS-137	5.28E-02	37.80	2.12E-01	24.03
CE-141	2.84E-04	.20	1.41E-04	.02
CE-144	2.05E-04	.15	2.21E-05	.00
SR-89	3.49E-02	25.00	0.00E+00	0.00
PU-238	1.84E-05	.01	0.00E+00	0.00
PU239/40	7.69E-06	.01	0.00E+00	0.00
AM-241	2.77E-06	.00	4.38E-06	.00
CM-242	4.65E-06	.00	0.00E+00	0.00
CM243/44	4.28E-06	.00	0.00E+00	0.00

AVERAGE GAMMA MEV: .8807

Table 1. Summary of GM  $K_d$  values ( $L\ kg^{-1}$ ) for each element by soil type.<sup>a,b</sup>

Element	Sand	Loam	Clay	Organic
Ac	450 <sup>a</sup>	1 500	2 400	5 400
Ag	90 <sup>b</sup>	120	180	15 000
Am	<i>1 900</i>	<i>9 600</i>	<i>8 400</i>	<i>112 000</i>
Be	250	800	1 300	3 000
Bi	100	450	600	1 500
Br	15	50	75	180
C	5	20	1	70
Ca	5	30	50	90
Cd	80	40	560	800
Ce	500	8 100	20 000	3 300
Cm	<i>4 000</i>	<i>18 000</i>	6 000	6 000
Co	60	1 300	550	1 000
Cr	70	30	1 500	270
Cs	280	<i>4 600</i>	1 900	270
Fe	220	800	165	600
Hf	450	1 500	2 400	5 400
Ho	250	800	1 300	3 000
I	1	5	1	25
K	15	55	75	200
Mn	50	750	180	150
Mo	10	125	90	25
Nb	160	550	900	2 000
Ni	400	300	650	1 100
Np	5	25	55	1 200
P	5	25	35	90
Pa	550	1 800	2 700	6 600
Pb	270	16 000	550	22 000
Pd	55	180	270	670
Po	150	400	3 000	7 300
Pu	550	1 200	5 100	1 900
Ra	500	36 000	9 100	2 400
Rb	55	180	270	670
Re	10	40	60	150
Ru	55	1 000	800	66 000
Sb	45	150	250	550
Se	150	500	740	1 800
Si	35	110	180	400
Sm	245	800	1 300	3 000
Sn	130	450	670	1 600
Sr	15	20	110	150
Ta	220	900	1 200	3 300
Tc	<i>0.1</i>	<i>0.1</i>	1	1
Te	125	500	720	1 900
Th	3 200	3 300	5 800	89 000
U	35	15	1 600	410
Y	170	720	1 000	2 600
Zn	200	1 300	2 400	1 600
Zr	600	2 200	3 300	7 300

<sup>a</sup> Values with regular numbering are default values predicted using CRs.  
<sup>b</sup> Values with italic bold numbering come from the literature.

matter and were either classic peat or muck soils, or the litter horizon of a mineral soil.

If a time series of  $K_d$  values was reported, we used only the  $K_d$  values for the longest time since these values would most closely approximate equilibrium conditions. Only one value was entered for each soil reported in the literature. For example, where  $K_d$  values were reported for the same soil for a range of soil:solution ratios, competing cations, contact solution concentrations, or pH values, the results were ln-transformed and averaged to provide a single geometric mean (GM) value. The transformation was justified because soil  $K_d$  values are lognormally distributed (Sheppard et al. 1984; Sheppard and Evenden 1989). The single values for each soil were also ln-transformed, and GMs and geometric standard devia-

tions (GSDs) were determined for each element by soil texture for the mineral soils and also for organic soils.

If no data existed in the literature for a given element the soil-to-plant concentration ratio (CR) was used as an indicator of the element's mobility and to predict a default  $K_d$  value (Baes et al. 1984; Sheppard 1985). The CR values used were taken from Baes et al. (1984). This technique is successful because of the strong negative correlation between CR and  $K_d$  (Sheppard and Sheppard 1989). The model used had the following form:

$$\ln K_d = a + \text{STEX} + b (\ln \text{CR}), \quad (2)$$

where  $a$ ,  $b$ , and STEX are constants. The values for the coefficients were  $a = 4.62$ , and  $b = -0.5$ . The followin-

the STEX values for each soil classification: sand, STEX = -2.51; loam, STEX = -1.26; clay, STEX = -0.84; and organic, STEX = 0. The full regression analysis, all original tables, and the references are given in Thibault et al. (1990) and can be obtained on diskette from the authors.

## RESULTS AND DISCUSSION

### Factors affecting solute transport

The factors affecting element behavior in soil relate primarily to speciation and reactivity (Bond and Smiles 1988). Nonreactive elements do not interact with the solid phase, and the  $K_d$  value is zero; this is the case with H. If the element is reactive, it may behave either as an anion or a cation. The relationship between the porewater and sorbed or exchangeable phases can be linear or nonlinear. If this relationship is nonlinear, the distribution between the phases is best described by the Freundlich isotherm (Sheppard et al. 1987; Sheppard and Thibault 1990). If the isotherm is or is assumed to be linear, then the Freundlich and  $K_d$  models are equivalent. Other adsorption models are discussed in Rai and Zachara (1984). At usual environmental concentrations, the differences between linear and nonlinear isotherms are often very small. The simplicity of the  $K_d$  model and the lack of data to accurately define the coefficient for the Freundlich isotherm favors the  $K_d$  model for preliminary or screening environmental assessments.

### Factors affecting $K_d$

Although much of the ancillary data needed to assess overall trends in  $K_d$  values are not reported, soil texture is generally available. The data for all elements were analyzed using analysis of variance (SAS 1985). This showed

that in all elements, the texture of mineral soils did not affect the  $K_d$  value. Certain elements, however, such as Ce, Pu, Sr, and Zn, showed an increase in  $K_d$  values across the whole texture range (Table 1). Other elements, such as Am, Cm, Co, Cs, Mn, Np, Ra, and Ru, had the lowest  $K_d$  values in sand soils, but showed no consistent trend for loam and clay soils. Grouping the elements by  $K_d$  and soil type emphasizes the variable dependence of the elements on texture (Table 2). We have highlighted Tc, I, and U in Table 2 to illustrate some of the trends in the data.

Including organic soils in this compilation adds another dimension of variation. Organic soils have an inherently complicated chemistry, including a broad range of redox conditions, and have the potential to form complexes with contaminant elements entering the system. We have not included  $K_d$  values determined under anoxic or anaerobic conditions because the greatest need is for information about predominantly unsaturated soils. It is these unsaturated soils that are used for upland crop production, urban development, etc., and form some of the direct exposure pathways to humans. The data for anoxic conditions can be found in the detailed report of Thibault et al. (1990). Higher  $K_d$  values in organic soils were found for Ag, Am, Cd, I, Ni, Np, Ru, Sr, and Th, compared to mineral soils.  $K_d$  values were similar between organic and mineral soils for Ce, Cm, Co, Cs, Fe, Mn, Mo, Pu, Tc, U, and Zn. Cerium and Pu are more affected by clay content and pH than by organic matter content (Coughtry et al. 1985). Cobalt is known to have complex reactions in low-organic matter sand aquifers (Killey et al. 1984). For Cs, Gillham et al. (1980) found that stable Cs concentrations affected the  $K_d$  value more than any other soil parameter. Enhanced Tc sorption with increasing organic matter content has been reported previously (Sheppard et al. 1990), and yet our data do not indicate that

Table 2. Grouping of elements by  $K_d$  values and soil type using GMs from this study. Default values are not shown here. Technetium, I, and U are highlighted to show the general trend with soil type.

$K_d$ values exp (u)	This Study			
	Sand	Loam	Clay	Organic
<1	H (Tc)	(Tc)		
1-10	I Ho, Np	I	I Tc	(Tc)
10-100	Ag, Cd, Co, Cr, Mn, Ru, Sr U	Cd, Cr, Np, Sr U	Ho, Np	I Ho
100-1 000	Ce, Cs, Fe, Ni, Pb, Po, Pu, Ra, Zn	Ag, Fe, Mn, Po	Ag, Cd, Co, Fe, Mn, Ni, Sr	Cd, Co, Cr, Cs, Sr U
1 000-10 000	Am, Cm, Th	Am, Ce, Co, Cs, Pu, Zn	Am, Cs, Pu, Ra, Th U Zn	Ni, Np, Pu, Zn
>10 000		Cm, Pb, Ra	Ce	Ag, Am, Pb, Ru, Th

## Appendix

Table A-1. Sand soil  $K_d$  values ( $L\ kg^{-1}$ ).

Element	# Observations	$\mu^a$	$\sigma^b$	exp ( $\mu$ ) <sup>c</sup>	Range
Ac		6.1		450	
Ag	12	4.5	1.8	90	2.7 to 1 000
Am	29	7.6	2.6	1 900	8.2 to 300 000
Be		5.5		250	
Bi		4.6		100	
Br		2.7		15	
C	3	1.1	0.8	5	1.7 to 7.1
Ca		1.8		5	
Cd	14	4.3	1.5	80	2.7 to 625
Ce	12	6.2	1.6	500	40 to 3 968
Cm	2	8.4	2.4	4 000	780 to 22 970
Co	33	4.1	2.8	60	.07 to 9 000
Cr	15	4.2	2.1	70	1.7 to 1 729
Cs	81	5.6	2.5	280	0.2 to 10 000
Fe	16	5.4	2.6	220	5 to 6 000
H	3	-2.7	0.4	0.06	0.04 to 0.1
Hf		6.1		450	
Ho		5.5		250	
I	22	0.04	2.2	1.0	0.04 to 81
K		2.6		15	
Mn	54	3.9	1.4	50	6.4 to 5 000
Mo	15	2.0	1.1	10	1.0 to 52
Nb		5.1		160	
Ni	11	6.0	1.5	400	60 to 3 600
Np	16	1.4	1.7	5	0.5 to 390
P		1.8		5	
Pa		6.3		550	
Pb	3	5.6	2.3	270	19 to 1 405
Pd		4.0		55	
Po	36	5.0	1.6	150	9 to 7 020
Pu	39	6.3	1.7	550	27 to 36 000
Ra	3	6.2	3.2	500	57 to 21 000
Rb		4.0		55	
Re		2.3		10	
Ru	7	4.0	1.4	55	5 to 490
Sb	1	3.8		45	
Se	3	4.0	0.4	55	36 to 70
Si		3.5		35	
Sm		5.5		245	
Sr		4.9		130	
Ta	81	2.6	1.6	15	0.05 to 190
Tc		5.4		220	
Te	19	-2.0	1.8	0.1	0.01 to 16
Th		4.8		125	
U	10	8.0	2.1	3 200	207 to 150 000
Y	24	3.5	3.2	35	0.03 to 2 200
Zn		5.1		170	
Zr	22	5.3	2.6	200	0.1 to 8 000
		6.4		600	

- a Mean of the natural logarithms of the observed values.  
b Standard deviation of the natural logarithms of the observed values.  
c Geometric mean rounded to two significant digits. Default values for  $\mu$  and exp ( $\mu$ ) have been predicted using CRs for nuclides with no "# Observations."

$$R_s = \theta/\theta_{sat} = \theta/p_t . \quad (E.6)$$

When the medium is saturated,  $R_s$  equals unity. Under unsaturated infiltration conditions, the saturation ratio is a function of the infiltration rate, the saturated hydraulic conductivity, and the texture of the soil. The saturation ratio can be estimated by using the following equation (Clapp and Hornberger 1978):

$$R_s = \left( \frac{I}{K_{sat}} \right)^{\frac{1}{2b + 3}} , \quad (E.7)$$

where

$I$  = infiltration rate (m/yr),

$K_{sat}$  = saturated hydraulic conductivity (m/yr), and

$b$  = soil-specific exponential parameter (dimensionless).

Representative values of  $K_{sat}$ ,  $\theta_{sat}$ , and  $b$  for various soil textures are listed in Table E.2.

**TABLE E.2 Representative Values of Saturated Hydraulic Conductivity, Saturated Water Content, and the Soil-Specific Exponential Parameter**

Texture	Hydraulic Conductivity, $K_{sat}$ (m/yr)	Saturated Water Content, $\theta_{sat}$	Soil-Specific Exponential Parameter, $b$
Sand	$5.55 \times 10^3$	0.395	4.05
Loamy sand	$4.93 \times 10^3$	0.410	4.38 ←
Sandy loam	$1.09 \times 10^3$	0.435	4.90
Silty loam	$2.27 \times 10^2$	0.485	5.30
Loam	$2.19 \times 10^2$	0.451	5.39
Sandy clay loam	$1.99 \times 10^2$	0.420	7.12
Silty clay loam	$5.36 \times 10^1$	0.477	7.75
Clay loam	$7.73 \times 10^1$	0.476	8.52
Sandy clay	$6.84 \times 10^1$	0.426	10.40
Silty clay	$3.26 \times 10^1$	0.492	10.40
Clay	$4.05 \times 10^1$	0.482	11.40

Source: Data from Clapp and Hornberger (1978).



TABLE E.7 Representative Porosity Values

Material	Total Porosity, $p_t$		Effective Porosity, $p_e$	
	Range	Arithmetic Mean	Range	Arithmetic Mean
<b>Sedimentary material</b>				
Sandstone (fine)	-	-	0.02-0.40	0.21
Sandstone (medium)	0.14-0.49	0.34	0.12-0.41	0.27
Siltstone	0.21-0.41	0.35	0.01-0.33	0.12
Sand (fine)	0.25-0.53	0.43	0.01-0.46	0.33
Sand (medium)	-	-	0.16-0.46	0.32
Sand (coarse)	0.31-0.46	0.39	0.18-0.43	0.30
Gravel (fine)	0.25-0.38	0.34	0.13-0.40	0.28
Gravel (medium)	-	-	0.17-0.44	0.24
Gravel (coarse)	0.24-0.36	0.28	0.13-0.25	0.21
Silt	0.34-0.51	0.45	0.01-0.39	0.20
Clay	0.34-0.57	0.42	0.01-0.18	0.06
Limestone	0.07-0.56	0.30	-0-0.36	0.14
<b>Wind-laid material</b>				
Loess	-	-	0.14-0.22	0.18
Eolian sand	-	-	0.32-0.47	0.38
Tuff	-	-	0.02-0.47	0.21
<b>Igneous rock</b>				
Weathered granite	0.34-0.57	0.45	-	-
Weathered gabbro	0.42-0.45	0.43	-	-
Basalt	0.03-0.35	0.17	-	-
<b>Metamorphic rock</b>				
Schist	0.04-0.49	0.38	0.22-0.33	0.26

Source: Data from McWorter and Sunada (1977).

Distribution coefficients depend strongly on soil type, the pH and Eh of the soil, and the presence of other ions (see Tables E.4 through E.6). Thus, considerable uncertainty can be introduced by using default values for the distribution coefficients. This uncertainty is a critical matter, particularly in cases in which the water-dependent pathways are the dominant contributors to the total dose/source concentration ratios. Default values for the distribution coefficients are provided only for the purpose of obtaining preliminary estimates; site-specific values should be used for deriving soil guidelines whenever possible.

**ATTACHMENT 2**

**OYSTER CREEK NUCLEAR GENERATING STATION**

**SOURCES STORED ON BACK SITE**

# OCNGS Sources Stored On The Backsite

## Exempt Quantity

Number	Location	Date Acquired	Original Activity	Isotope	Notes
<b>Dosimetry</b>					
S-1657	WBC	Unknown	1.119 uCi	Cs-137	RM-14 check source.
50123-79	WBC	05/10/1995		Mixed	Orig. Act.: 0.148 uCi Co-60 Orig. Act.: 0.177 uCi Cs-137 Solid in 1.75 x 4.5cm mini vial. (used for daily calibration)

## Emer. Prep

NEN	FRAA (Bldg. 14)	11/01/1981	10 uCi	Cs-137	Current Activity 7.5 uCi as of 6/94 EP Source # 9
-----	-----------------	------------	--------	--------	--

## Training

S-3	Ed. Cen. Cabinet #4	Unknown	0.5 uCi	Tl-204	Model S-10 Backscatter Kit (1982) Deb Piana, Public affairs, used in demonstrations
KB-1	Ed Griffin	Unknown		Mixed	Mn-54 = 1 uCi Unknown = 1 uCi Co-57=1 uCi Na-22=1 uCi Ba-133=1 uCi Cd-109=1 uCi Cs-137=1 uCi Co-60=1 uCi (Sep 1982) Deb Piana Public Affairs, used for demonstrations.
D	Ed Griffin	Unknown		Mixed	Po-210 = 0.1 uCi Co-60 = 1 uCi Sr-90 = 0.1 uCi Mfg. = The Nucleus Source set owned by Communications for use in demonstrations (D. Piana) Leak tested = 1/8/99
B	Ed Griffin	Unknown		Mixed	Po-210 = 0.1 uCi Co-60 = 1 uCi Sr-90 = 0.1 uCi Mfg. = Oxford Inst. Source set owned by Communications for use in demonstrations (D. Piana) Leak tested = 1/8/99

## Licensed Quantity

SCN	Serial Number	Isotope	Cal. Date	Date Acquired	Original Activity	Current Activity	Location	Custodian	Notes
380	53995-79	Mixed Gamma	06/02/1997	06/05/1997	See Notes	See Notes	Whole Body Counter	R. Hurley	Solid in 1.75 x 5.4 cm Mini Vial. Manufacturer = Analytcs. Cd-109 = 5.2 Co-57 = .15 Ce-139 = .24 Hg-203 = .54 Sn-113 = .41 Cs-137 = .21 Y-88 = .7 Co-60 = .33
399	55723-79	Mixed gamma	04/01/1998	05/13/1998	See Notes	See Notes	Whole Body Counter	R. Hurley	Solid in 1.75 cm x 5.4 cm Mini Vial Manufacturer = Analytcs. Cd-109 = 5.39 Co-57 = .17 Ce-139 = .27 Hg-203 = .54 Sn-113 = .44 Cs-137 = .23 Y-88 = .75 Co-60 = .35

**ATTACHMENT 3**

**RADIOLOGICAL INVESTIGATION REPORTS**

**89-045, 91-002, 91-057**

OYSTER CREEK

NUCLEAR GENERATING STATION  
9300-ADM-1201.01-1  
Radiological Investigative Report

RIR # 89065

I. DATE OF OCCURRENCE 11-10-89 TIME 1500  
 LOCATION Bldg. #8 on the backsite  
 DATE SUBMITTED 11-15-89 TIME 0900

II. PERSONNEL INVOLVED

NAME	S.S. #	EMPLOYER/DEPARTMENT
<u>Austin Judson</u>	<u>137-56-0190</u>	<u>JCP+L / Rad Con</u>
<u>Jim Richwine</u>	<u>196-48-4665</u>	<u>Bartlett / Rad Con</u>

PREPARED BY: Austin Judson / Austin Judson RESPONSIBLE DEPT. MGR.: D. SMITH

III. BRIEF DESCRIPTION OF INCIDENT  
RCT's Judson and Richwine were frisking items on the Bldg. #8 mezz. @  
1500 when (2) air recievers were found with activity > 100cpm above  
background (reference surveys #000-89-A555 and 000-89-A556). The (2) air  
recievers were brought over to the T.B. Spare Exciter for further surveys.  
GRCS B.Sands, Store room Supv. G. Shriener were notified.

PREPARED BY: Austin Judson / Austin Judson TITLE: RCT

IV. IMMEDIATE CORRECTIVE ACTION TAKEN AND RESULTS

The air receivers were moved over to the T.B. Spore Exciter Area for further surveying.

PREPARED BY: A. Judson G. Judson

TITLE: RCF

V. REVIEWED BY: D. Smith / DCSMITH

DATE/TIME: 11/5/89/1315

VII. RAD ENGINEER REVIEW: R. FARRELL

DATE/TIME: 11/16/89

CHECK BLOCK IF CRITIQUE REQUIRED

VII. POSSIBLE CAUSES OF INCIDENT AND METHODS FOR CORRECTING

SEE ATTACHED MEMO 6631-90-0005

PREPARED BY: D. Smith / DCSMITH

TITLE: RCFO MANAGER

VIII. COMMENTS

N/A

RESPONSIBLE DEPT. MGR.: D. Smith / DCSMITH

DATE: 1/30/90

IX. COMMENTS

THIS RIR WAS HELD OPEN TO COLLECTIVELY ADDRESS ITEMS WITH FIXED CONTAMINATION ABOVE OUR CURRENT LIMIT FROM BURG #8.

RAD ENGINEERING MGR.: KEVIN G. WOLF (KEVIN G. WOLF)

DATE: 1/31/90

X. COMMENTS

These items could have been released under previously established limits.

RAD CON DIRECTOR/DEPUTY DIR: MJ Slolochin

DATE: 2/1/90

Original: Radiological Engineering

cc: Deputy Director Oyster Creek  
Director of Plant Operations  
Human Resources  
Responsible Dept. Mgr.

24 Nuclear

OCNGS RADIOLOGICAL SURVEY

Bldg. #8 Mezzanine

No. QQ-89-A558

Date 11-10-89

Time 1015

Location

Bldg. #8 Mezz.

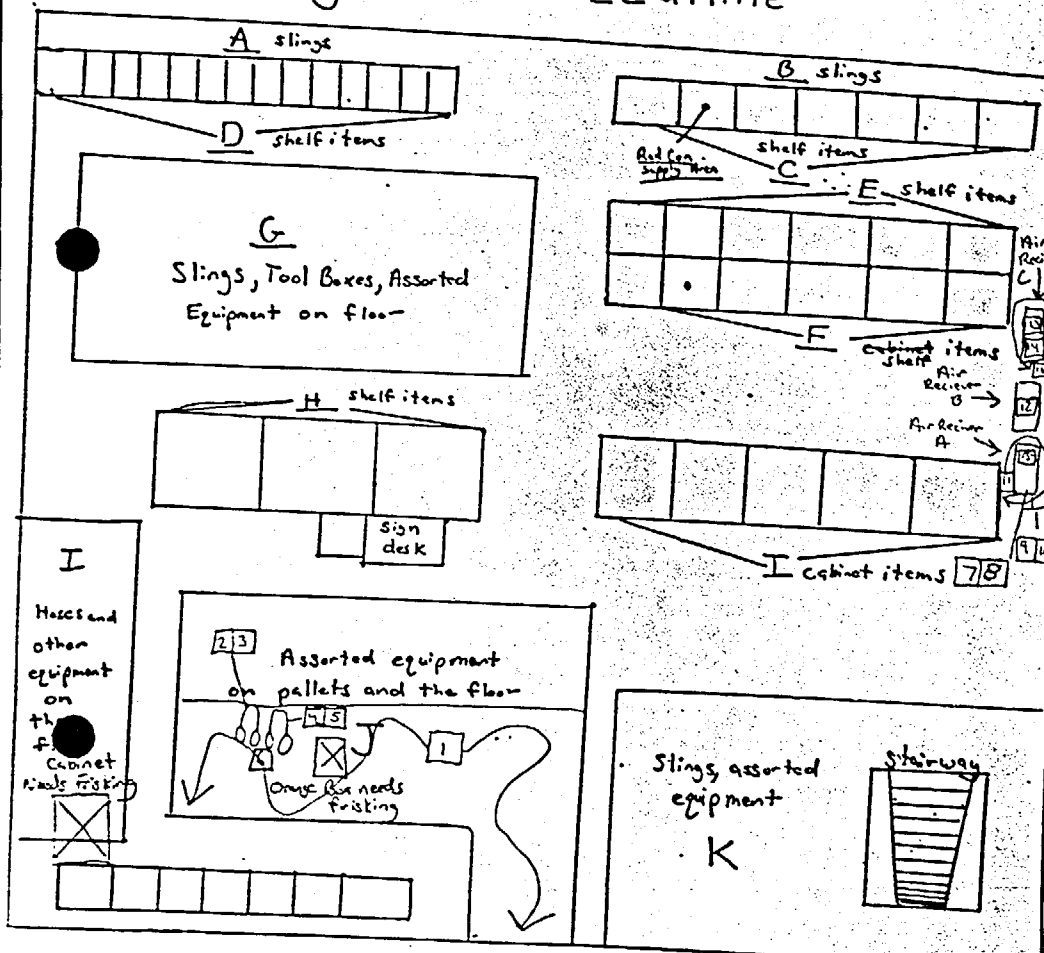
RWP 891000

Reason

Equipment Frisk

No Beta Detected

R<sub>1</sub> Power  
N/A



SMEARABLE CONTAMINATION				INST. DATA	
LOCATION	B	DCPM	CPM	AREA	RADIATION SURVEY
1 Complete Sector J		<100cpm		AT DF	INST N/A
2 Slings		200cpm		A DF	SN BCF
3 Slings		<100cpm		A DF	CDD
4 Slings		200cpm		DF	
5 Slings		<100cpm		GW	INST N/A
6 Floor under Slings		<100cpm		GW	SN BCF
7 Air Receiver A		300cpm		DF	CDD
8 Air Receiver B		100cpm		GW	
9 Air Receiver A-T pipe		800cpm		DF	
10 Air Receiver A-T pipe		150cpm		GW	CONTAM SURVEY
11 Air Receiver Floor		<100cpm		GW	INST E140N
12 Air Receiver B		<100cpm		DF	SN 1246
13 Air Receiver C		<100cpm		GW	CDD 3-14-90
14 Air Receiver C - Filter		200cpm		DF	EFF 10% BKG 200 CPM
15 Part of Air Receiver A		<100cpm		GW	INST E140N
16 The Receiver Floor		<100cpm		NT GW	SN 1257
17 boxes		<100cpm		NT DF	CDD 3-14-90
18					
19					
20					

AIR SAMPLE DATA	
FC	NOTES
	ND - Not Detected
	GW - Gross Wipe
	NA - Not Applicable
	NT - Not Taken
	NBD - No Beta Detected

Surveyor: *A. Judson* Date: 11-10-89

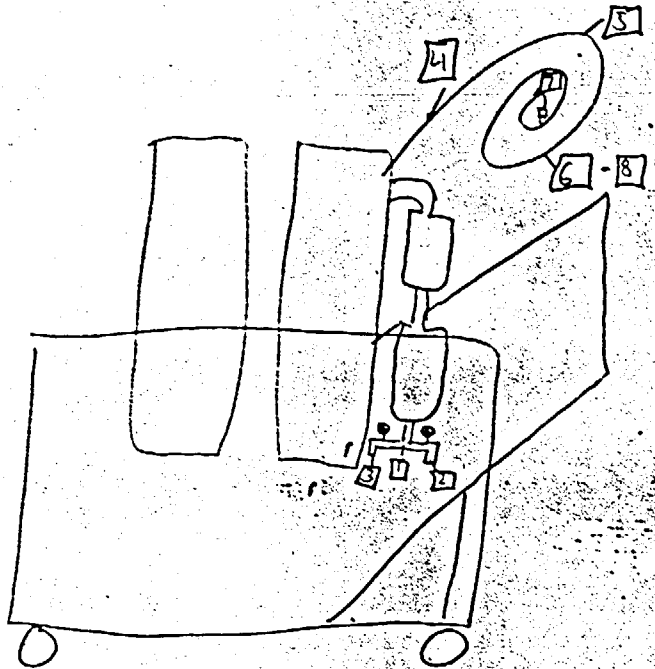
Reviewer: *K. S. ...* Date: 11-13-89

Remarks: Boxes locked needing frisk have G black + white 'X' on them. The rest of the Mezz. except for (2) boxes of tools are done. Air Receivers taken to the T.B. Truck Bay. Slings are in the RCT Count Room.

PK Stat - 1  
 1 1013 -  
 3 1872 -  
 5 2136 -  
 Error Count

**Nuclear OCNGS RADIOLOGICAL SURVEY**

No. TE2-89-A556 Date: 11-10-89 Time 1700 Location T.B. Truck Bay



RWP 891000 Reason Smearable Verification on Air Receiver #86160141

SMEARABLE CONTAMINATION				INST. DATA	
LOCATION	B <sup>-</sup> DCPM	BOPM	DPH	AREA	RADIATION SURVEY
1 Outside of Pipe	<1K	NT	NT	100cm <sup>2</sup>	INST NT
2 End of Pipe	↑	↑	↑	↑	SN BCF
3 End of Pipe	↑	↑	↑	↑	CDD
4 Power Cord	↑	↑	↑	↑	
5	↑	↑	↑	↑	
6	↑	↑	↑	↑	INST NT
7 Power Cord	<1K	NT	NT	100cm <sup>2</sup>	SN BCF
8 Power Cord (Sinter)	758 dpm	NT	NT	100cm <sup>2</sup>	CDD
9	NT	NT	NT	NT	
10	↑	↑	↑	↑	CONTAM SURVEY
11	↑	↑	↑	↑	INST Km-14
12	↑	↑	↑	↑	SN 3429
13	↑	↑	↑	↑	CDD 11-25-89
14	↑	↑	↑	↑	
15	↑	↑	↑	↑	EFF 10% BKG 100 CPM
16	↑	↑	↑	↑	INST Ludlum 2000 (B)
17	↑	↑	↑	↑	SN 18836
18	↑	↑	↑	↑	CDD 12-29-89
19	↑	↑	↑	↑	
20	NT	NT	NT	NT	CF 7.9 BKG 36.1 CPM

Supervisor Austin J. ... Date 11-10-89  
 Reviewer R. SPRUCINSKI Date NOV 10 1989

Notes:  
 ND - Not Detected  
 GW - Gross Wipe  
 N/A - Not Applicable  
 NT - Not Taken  
 NBD - No Beta Detected

Remarks:



Subject: RIR 89-045 RESPONSE

Date: January 30, 1990

From: D. C. Smith - RCFO Manager

Location: Oyster Creek  
6631-90-0005

To: RIR 89-045 File

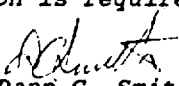
The material identified in Section III of RIR 89-045 was discovered during an investigative survey of all materials located in Building 8. This survey was initiated due to a number of prior RIRs resulting from the discovery of contaminated materials outside of the RCA. It is believed that some of the contaminated materials previously discovered outside of the RCA may have been items released under release criteria at a time when contamination limits for free release were less restrictive than our current limits.

During the course of the referenced investigative survey a number of items with contamination levels in excess of our current limits were identified. These items were:

<u>ITEM</u>	<u>MAXIMUM FIXED CONTAMINATION (CPM)</u>
2 slings	200
2 air receivers	300
Hack saw	800
2 block & tackle assemblies	200
Chain fall	4000
Leak tester	500
Electrical distribution unit	900
12 weld heaters	400
2 pipe beveling tools	1400
5 grinding stones	400
1 welder	200
1 welding power box	150
1 strap (from welding equipment)	200
1 piece of metal (from welding equipment)	150
1 welding gauge	200
15 bricks (from welding equipment)	200

No items were found to have smearable contamination in excess of our limits.

All items found to be contaminated by our current limits have either been returned to the RCA or disposed of as radioactive waste. Since these items were identified as part of an investigation into previous RIRs, I propose no further corrective action and will consider all actions for RIR 89-045 as complete unless notified that further action is required.

  
Dann C. Smith  
Ext. 2160

DCS:mz  
DANN89/15

# OYSTER CREEK NUCLEAR GENERATING STATION

## Radiological Investigation Report

Page 1 of 4

I. Date of Occurrence 1-16-91 Time 1400 RIR # 91-002  
 Location BACK SITE BUILDING # 5  
 Date Submitted 1-16-91 Time 1518

## II. Personnel Involved

Name	SS #	Company/Location
<u>ED MORRIS</u>	<u>099-38-8373</u>	<u>JCP&amp;L</u>
<u>CHARLES BROWN</u>	<u>154-62-8953</u>	<u>JCP&amp;L</u>
<u>MIKE FASH</u>	<u>156-50-5780</u>	<u>JCP&amp;L</u>
<u>ROCKY STEVENS</u>	<u>262-25-2202</u>	<u>BARTLETT</u>
<u>STEVE JACOBS</u>	<u>213-82-3924</u>	<u>BARTLETT</u>

Prepared By H Starbird Responsible Dept. Manager K. WOLF/C. POLLANO

III. Brief Description of Incident MAINTENANCE & CONSTRUCTION WORKERS  
REPAIRING TRUCK # 5611 IN BLDG # 5 FOUND TOOLS MARKED  
WITH PURPLE PAINT BEHIND THE PASSENGER SEAT.  
RCT, JACOBS & STEVENS SENT OUT TO SURVEY TOOLS & TRUCK.  
CONTAMINATION SURVEY OF TOOLS & TRUCK RESULTS <1000 dpm/inch  
DIRECT FRISK OF TRUCK - <100 NCPM  
DIRECT FRISK OF TOOLS: ELECTRIC IMPACT WRENCH - <100 NCPM  
TIN SNIPS - <100 NCPM  
CRESCENT WRENCH - 2000 NCPM  
CROW BAR - 1000 NCPM  
CRESCENT WRENCH WAS NOT MARKED WITH PURPLE PAINT  
DIRECT FRISK OF M&C PERSONNEL RESULTS:  
ED MORRIS 099-38-8373 <100 NCPM  
CHARLES BROWN 154-62-8953 <100 NCPM  
MIKE FASH 156-50-5780 <100 NCPM

(See Attached Sheets)

Prepared by H Starbird/H Starbird Title: upgrade GRCs

IV. Immediate corrective actions taken and results

TOOLS WITH FIXED CONTAMINATION BAGGED UP AND BROUGHT BACK TO THE RCA.

V. Reviewed by

C. Pelland

Title

Mgr. RCFO

Date

1-22-91

Time

1400

VI. Radiological Engineering Review

D. Alan Day / R. Alan Day

Date

1-22-91

Time

1445

Critique Required

No Critique required

HPES Required

Comments

RADIOLOGICAL ENGINEERING DEPT WILL INVESTIGATE POSSIBLE CAUSES, CLARIFY EVENTS, AND MAKE/RECOMMEND CORRECTIVE ACTIONS AS APPROPRIATE. STATEMENT OF EVENTS, BY H. STARBUCK, AND CAUSES OF INCIDENT ARE NOT CONSIDERED COMPLETE.

VII. Possible causes of incident and methods for correcting

- ① ROOT CAUSE IS INADEQUATE SURVEY FOR RELEASE. TRUCK HAD BEEN IN RCA > 1 MONTH AND USED FOR NEW FUEL TRANSFER, WARRANTING A MORE THOROUGH SURVEY. RCT DID NOT SEE PURPLE PAINTED TOOLS ON TRUCK FLOOR OR CHECK BEHIND SEAT FOR OTHER POSSIBLE STORAGE. OTHER TRUCKS AND TOOL BOXES WERE SURVEYED, NO OTHER CONTAM. ITEMS FOUND OUTSIDE RCA, INCIDENT WAS REVIEW AT RCT MORNING MEETING TO HEIGHTEN RCT AWARENESS.
- ② CONTRIBUTING FACTOR WAS POOR WORK PRACTICES OF THOSE INDIVIDUALS WHO STORED CONTAM AND NON-CONTAM TOOLS IN THE TRUCK. EVEN THOUGH THIS TRUCK WAS IN AN RCA AND WAS USED SEVERAL DAYS FOR THIS JOB, TOOLS SHOULD HAVE BEEN PROPERLY STORED. FURTHERMORE, THESE TOOLS WERE STILL SIGNED OUT AND HAD NOT BEEN RETURNED TO THE TOOL CAGES. TOOLS WERE TRACED, INDIVIDUAL AND JOB SUPERVISOR WERE INFORMED/COUNSELLED OF INCIDENT.
- ③ ANOTHER POSSIBLE FACTOR COULD HAVE BEEN INADEQUATE TRAINING IN THAT SOME PERSONNEL INVOLVED WERE NOT CERTAIN THAT PURPLE PAINTED TOOLS MEANT FIXED CONTAM/RCA TOOLS, FOR RCA USE ONLY. GET AND RAD CON INSTRUCTORS CONTACTED AGREED TO INCREASE THE SENSITIVITY OF THIS SUBJECT IN EMPLOYEE TRAINING ALTHOUGH ALREADY COVERED IN GET/RCT TRAINING.

If Action Items are assigned check this block   
Action items will be listed on attached sheets if necessary

D. ALAN DAY  
@. Alan Day 2/18/91

VIII. Responsible Managers Comments

I have reviewed  
cause analysis of B Starbird & A. Day  
and I agree with their comments  
A Pollard 2/20/91 1100

Print/signature

Date/Time

IX. Radiological Engineering Manager's Comments

INCOMPLETE RADIOLOGICAL SURVEY HAS BEEN IDENTIFIED AS THE ROOT CAUSE. OTHER CONTRIBUTING CAUSES HAVE ALSO BEEN IDENTIFIED.

Does this potentially constitute an unreviewed safety question as defined in 10 CFR 50.59, or present conditions adverse to quality that could affect nuclear safety, Technical Specifications, or require reporting to the NRC in accordance with 10 CFR 20 or 10 CFR 21.

YES

No

Print/Signature KEMBLE/KEMBLE Date/Time 2/21/91 @ 0935

X. Radiological Controls Director's Comments

[This section contains multiple horizontal lines for comments, which are mostly crossed out with a diagonal line.]

Print/Signature MSSlobodion /my Slobodion Date/Time 2/20/91 1000

RIR # 91-002

Truck #5611 was brought into the yard area approximately one month prior to January 16, 1991, by house mechanics. The battery died on the truck and with the cold weather it was impossible to start the truck. On January 15, 1991, the weather warmed up and Bill Barkoszy decided to attempt to have the truck started and driven back to transportation for repairs. The truck was started and Barkoszy had Heavy Equipment Operator Steve Beigl drive the truck out of Gate #20. RCT Harry Davis (Bartlett RCT5) smeared, frisked and released the truck. It was then driven out of the North Gate where it was taken by one of the Transportation mechanics to Building #5 for repairs. When Charlie Brown went to work on the truck he noticed the contaminated tools and the call to Rad Con was made.

The first problem here is that Steve Beihl (who drove the truck out of Gate #20) is a Non RCA worker from Farmingdale. Bill Barkoszy was his RCA escort but he never entered the truck. Had an experienced RCA worker driven the truck out of Gate #20, he would have noticed the contaminated tools. The tin snips were painted purple with a "Caution Radiolactive Material" sticker on them, the crowbar was painted purple and the socket on the electric impact wrench was painted purple. These tools were lying on the passenger side of the truck on the floor along with a 1/2 inch wrench and a hammer. Some tools were also found behind the seat of the truck none of these tools were marked in any way but one crescent wrench had 2000 cpm fixed on it.

The Bartlett RCT did the normal job to release the truck he checked the tires and checked the pedals and floor on the drivers side. When questioned he said he was aware that tools with purple paint on them were not to leave the RCA, he wasn't sure but thought they were painted purple because they were contaminated. There is no formal training done by Rad Con or GET on this, Harry Davis had just picked up on this from being here for a few weeks. I contacted Gian Campesi in RAD Con Training and he said Training could start putting out this information if we would put out a formal memo.

Charlie Brown was a Station Helper for several years before he became a mechanic for Transportation and that is the reason he recognized the tools as being contaminated, when he went to work on the truck.

We have checked all trucks back in Transportation and all trucks on site and found no other contaminated tools. We have also checked the Transportation mechanics tool boxes and found nothing (see attached list).

H. Starbird

wpgrcs91/6

1. ELECTRIC IMPACT WRENCH -  $< 100$  NCPM  $< 1000$  dpm/100cm<sup>2</sup>  
 1. TIN SNIP - PURPLE -  $< 100$  NCPM  $< 1000$  dpm/100cm<sup>2</sup>  
 1. CROW BAR - PURPLE -  $1000$  NCPM  $< 1000$  dpm/100cm<sup>2</sup>  
 1. ~~BRESLER~~ <sup>WRENCH</sup> CRESCENT WRENCH -  $2000$  NCPM  $< 1000$  dpm/100cm<sup>2</sup>  
 UNMARKED

TRUCK # 5611  $< 100$  NCPM ALL SMEARS  $< 1000$  dpm/100cm<sup>2</sup>

**PERSONNEL FRISK S**

ED MORRIS 099-38-8373  $< 100$  NCPM  
 CHARLES BROWN 154-62-8953  $< 100$  NCPM } DIRECT FRISK  
 MIKE FASH 156-50-5780  $< 100$  NCPM

RWP N/A Reason SURVEY OF TRACTOR & TOOLS AFTER  
 No Beta Detected PURPLE PAINTED TOOLS FOUND IN CAB Rx Power N/A %

SMEARABLE CONTAMINATION				INST. DATA	
LOCATION	B <input checked="" type="checkbox"/>	CPM <input type="checkbox"/>	DPM <input type="checkbox"/>	AREA	RADIATION SURVEY
1					INST
2					S/N BCF
3					CDD
4					N/A
5					INST
6					S/N BCF
7					CDD
8					
9					
10					CONTAM SURVEY
11					INST E14CN
12					S/N 1300
13					CDD
14					6-18-91
15					EFF 10% BKG 50 CPM
16					INST
17					S/N
18					CDD
19					CP BKG CPM
20					

Surveyor R.C. STEVENS / R.C. STEVENS ST. PAUL 1-16-91  
 Print/Sign Date

Reviewer H. Starbird / H. Starbird 1-16-91  
 Print/Sign Date

contact dose rates are circled  smear locations are boxed NBD - No Beta Detected  
 All Dose Rates Are General Area Readings in mR/hr Unless Otherwise Noted

Remarks  
FIXED CONTAMINATION ONLY FOUND ON TOOLS, TOOLS  
WERE BAGGED AND BROUGHT BACK TO RCA

TRUCK #

PLATE #

2813	XH34CD SAT
2792	XH95CC Locked Unchecked (Fire Truck MOB)
2790	XH94CC SAT
2926	XT13VT SAT
2930	XT80VV SAT
2842	XK922A SAT
2847	XH96CC SAT
2928	XT78TZ SAT
2817	XH71XH SAT
2796	SAT
2849	XK90ZA SAT
5165	XC85ZM SAT

TOOL BOXES

E140N	1096/04-03-91
E140N	1310/06-17-91
2846	XK91ZA
2728	-----
2726	-----
2767	XD80BV
5611	HZ32
2919	XSZ4TB
2868	XR46DJ
2692	92077U
3640	XK39YX
2653	FCT10G
2866	XR420G
2790	XH94CC
2870	XR45DJ
2927	XT80TY



Subject: TAGGING OF TOOLS DESIGNATED FOR USE  
IN RCA

Date: February 25, 1991

From: M. J. Slobodien - Rad Con Director

Location: Oyster Creek  
6630-91-0038

To: All Radiological Controls Personnel

All hand tools used within the RCA except for specialty items and those exempted by memo are supposed to originate from the contaminated tool issue area adjacent to the MAC. These tools should have purple (magenta) paint on them to designate them as potentially contaminated.

When the contaminated tool room does not have an item in stock, it will be transferred into the contaminated tool room from the clean tool room. If there is insufficient time to paint the new tool, the tool room personnel will affix a piece of adhesive yellow and magenta "Rad Tape". The tool must be painted as soon as practicable with the magenta paint. The tags are not to be used when there is adequate time to apply the paint. NOTE: tools often have to be cleaned prior to paint application. This should be taken into consideration by RCFO in judging whether or not there is sufficient time to accomplish painting prior to use.

  
M. J. Slobodien

cc: Outage Command Center  
L. L. Lammers - Plant Maintenance Director  
W. J. Muelheisen - Maintenance Supt. Support  
D. C. Smith - Corporate Assessor R&EC

# OYSTER CREEK NUCLEAR GENERATING STATION

## Radiological Investigation Report

Page 1 of 5

I. Date of Occurrence 11-14-91 Thru  
11-15-91 Time 1000 RIR # 91057  
 Location FORKED RIVER SITE - TRANSPORTATION BLD. REPAIR  
BAY  
 Date Submitted 11-15-91 Time 1330

### II. Personnel Involved

Name	SS #	Company/Location
CHARLES BROWN	154-62-8953	JCP&L - TRANSPORTATION O.C.
KATHY PORTER	141-44-2959	JCP&L - STATION SERV. O.C.
WILLIAM PERRY	153-42-2830	JCP&L - RAD CON O.C.
GARY SHUNK	149-46-2873	JCP&L - RAD CON O.C.

Prepared By G. Shunk / A. Shunk Responsible Dept. Manager C. POLLARD  
R.C.F.O.

III. Brief Description of Incident AT APPROX 1335 ON THURS. 11-14-91 STATION  
SERVICES NEEDED FORK LIFT # 8657 RELEASED FROM RCA YARD AREA  
THROUGH GATE 20 FOR REPAIRS AT TRANSPORTATION AT FORKED  
RIVER SITE, RCT (B) WILLIAM PERRY SURVEYED SAID FORK LIFT AND  
RELEASED IT FROM RCA "CLEAN" AND DRIVER KATHY PORTER DROVE  
FORK LIFT TO NORTH GUARD HOUSE. SECURITY RELEASED FORK LIFT  
FROM PROTECTED AREA AND IT WAS DRIVEN TO TRANSPORTATION  
THE AFTERNOON OF 11-14-91. ON 11-15-91 AT APPROX 1000 TRANS.  
MELCH. CHARLES BROWN NOTICED A 14" PIPE WRENCH WITH A "CAUTION:  
RADIOACTIVE MATERIAL" STICKER ATTACHED TO IT. WITHOUT TOUCHING  
WRENCH HE CALLED THE SHIFT RCT @ 4660 EXT. GRCS STUMP  
AND RCT G. SHUNK TOOK EMERGENCY VAN TO TRANSPORT. DEPT TO  
INVESTIGATE. C. BROWN POINTED OUT LOCATION OF WRENCH BETWEEN  
DASHBOARD AND WINDSHIELD (SEE SURVEY). GRCS J. STUMP INTER-  
VIEWED BROWN AND HIS SUPERVISOR AS RCT SHUNK SURVEYED  
WRENCH AND FORK LIFT. RESULTS: DIRECT FRON OF WRENCH 600-  
1200 CPM AND <1K DPM/100CM<sup>2</sup>. INSIDE OF LIFT WAS SURVEYED CLEAN  
AS WELL AS OTHER TOOLS FOUND NEAR WRENCH.

Prepared by G. Shunk / A. Shunk Title: RCT

## IV. Immediate corrective actions taken and results

AS SOON AS CONTAMINATED WRENCH WAS REPORTED TO SHIFT RCT A GRCS AND RCT TOOK EMERGENCY VAN TO BAKSITE TO INVESTIGATE. RCT SURVEYED WRENCH, TOOLS AND INSIDE OF FORKLIFT AND DETERMINED THAT NO SMEARABLE CONTAM WAS FOUND ON WRENCH, NEARBY TOOLS OR INSIDE CAB OF FORKLIFT. 600-1200 NCPM FIXED CONTAM WAS DISCOVERED ON THE 14" PIPE WRENCH. GRCS INTERVIEWED MECHANIC WHO DISCOVERED THE CONTAM. WRENCH AND MECHANIC STATED HE HAD NOT TOUCHED THE WRENCH.

WRENCH WAS BROUGHT BACK TO BLDG #3 TO BE RESURVEYED AND STORED IN COUNT RM FOR LATER MOVEMENT TO THE CONTAMINATED TOOL CRIB.

GRCS INTERVIEWED RCT PERRY WHO HAD SAID HE HAD RELEASED THE FORKLIFT FROM GATE 20 THE DAY BEFORE.

AS NOTED ON SURVEY, WRENCH WAS LOCATED IN AN AREA NOT EASILY SEEN

*AIR # 9703 OP Deviation Report submitted on 11-20-91 by C.A. Vallard*

## V. Reviewed by

*C.A. Vallard*

Title

*Mgr RCFO*

Date

*11/15/91*

Time

*1455*

## VI. Radiological Engineering Review

*Austin Judson / Austin Judson*

Date

*11-18-91*

Time

*1130*

Critique Required

No Critique required

HPES Required

Comments

*No critique required. An investigation was held and the root cause identified. Transportation followed the rad con guidelines sent to them to respond to purple tools found inside vehicles.*

*The levels of fixed contamination on the wrench caused no potential dose or contamination hazard to the workers handling, surveying, or finding the wrench.*

*AJ-12-17-91*

VII. Possible causes of incident and methods for correcting

*This Fork lift has an area which cannot be seen from the driver's seat inside or through the front window from outside. (See survey)*  
*It is not understood why a pipe wrench is needed to operate a fork lift.*  
*This RIR will become required reading for all RCT's and GRT's with instructions to ensure this hidden storage area is emptied before conducting a survey to release it from from the RIA*

If Action Items are assigned check this block   
 Action items will be listed on attached sheets if necessary

VIII. Responsible Managers Comments

*This RIR will be sent out as required reading as soon as it is processed.*  
*The attached memo will accompany the RIR*

Print/signature CA Pollard  
CA Pollard

Date/Time 11-22-91  
11:30

**IX. Radiological Engineering Manager's Comments** This RIR is one of 3 consecutive reports dealing with contaminated material outside of the RCT. The cause of each incident separately appears to be re-usable cover, however, effort is needed to reduce this incident rate by re-training the plant staff of RCT boundary requirements and by efforts to reduce the challenges to the Survey system. Two other items which are relevant to this RIR were assessed in RIR 91056

Does this potentially constitute an unreviewed safety question as defined in 10 CFR 50.59, or present conditions adverse to quality that could affect nuclear safety, Technical Specifications, or require reporting to the NRC in accordance with 10 CFR 20 or 10 CFR 21.

YES

No

Print/Signature William J. Cooper Date/Time 12/19/91 / 0850

**X. Radiological Controls Director's Comments**

Actions taken on the 4 RIRs of similar nature are will be tracked to assess effectiveness see RIR 91-056

Print/Signature MJ Slobodien / MJ Slobodien Date/Time 1/8/92 0900

RIR # 91057

OYSTER CREEK NUCLEAR GENERATING STATION  
**Radiological Investigative Report**

**ACTION ITEMS**

Assigned Action Item Required Reading for Rad Con  
Technicians.

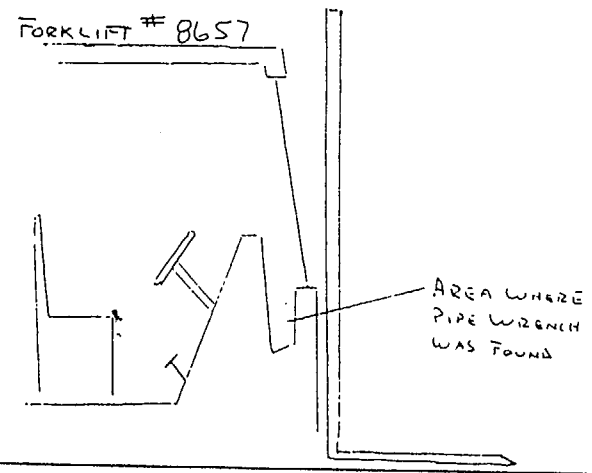
9202 was assigned on 1-15-92.

Assigned to C. Pollard Date/Time 11-22-91/1130

Assigned Action Item

Assigned to \_\_\_\_\_ Date/Time \_\_\_\_\_

- ① 14" PIPE WRENCH WITH "CAUTION: RADIOACTIVE MATERIAL" STAMPED APPROX  
DIRECT FRISK - 600 to 1200 cpm OVER ENTIRE WRENCH
- ② FORKLIFT DASH AREA WHERE WRENCH WAS FOUND  
DIRECT FRISK < 100 cpm
- ③ FORKLIFT CONTROLS AND STEERING WHEEL  
DIRECT FRISK < 100 cpm
- ④ (2) FOLDING RULES AND (1) SHACKLE FOUND SAME AREA AS  
PIPE WRENCH: < 100 cpm DIRECT FRISK



RWP (1)-1400 Reason Mech. Discovered Pipe Wrench Between Dashboard and Windshield Rx Power 100%

SMEARABLE CONTAMINATION				INST. DATA	
LOCATION	B & L/CPM @DPM	←DPM	AREA	RADIATION SURVEY	
1 WRENCH	< 1K	NT	100cm <sup>2</sup>	INST	/
2 DASH AREA	< 100 cpm	1	GW	S/N	BCF
3 CONTROLS/STEERING WHEEL	< 100 cpm		GW	CDD	/
4 TOOLS	< 100 cpm	NT	GW		
5				INST	/
6				S/N	BCF
7				CDD	/
8					
9					
10				CONTAM SURVEY	
11				INST 6140 N	
12				S/N 1300	
13				CDD 3-9-92	
14				EFF 10% BKG 50 CP	
15				INST	
16				S/N	
17				CDD	
18				/	
19				CF	BKG CPM
20				AIR SAMPLE DATA	

Surveyor G. Shurtliff 11-15-91  
 Reviewer J.D. Stump / J.B. Stump 11/15/91  
 contact dose rates are circled  smear locations are boxed  
 All Dose Rates Are General Area Readings in m/hr Unless Otherwise Noted

Remarks  
 TRANSPORTATION MECH CHAS BROWN CALLED SUPER-VISOR UPON DISCOVERING WRENCH AND STATED HE DID NOT TOUCH WRENCH  
 DOSE RATE SURVEY NOT REQUIRED PER GRCs

JC/BK/AR/JJC

COPY



## Memorandum

Subject: SURVEY OF VEHICLES LEAVING RCA

Date: January 7, 1992

From: C. A. Pollard - Manager RCFO

Location: Oyster Creek  
6631-92-0001B

To: All RCFO & Station Services Personnel

Recently contaminated tools have been found on the Forked River Site by Transportation personnel. Typically this problem has occurred when one of the on site fork trucks has gone to Transportation for repairs/surveillance. These tools have been found between the vehicle instrument panel and the front window where the fork truck has a recessed area which cannot be seen from the drivers seat or from outside the vehicle when looking through the window.

To prevent a recurrence of this problem I am asking that station services personnel remove all items from this recessed area before having a RCT survey the vehicle.

RCT's who survey fork trucks exiting the RCA are to ensure all items have been removed from the recessed area before conducting their survey.

Charlie A. Pollard  
Extension 2580

W. J. Quinlan  
Station Services Mgr.

/cr

cc: A. Judson  
M. J. Slobodien



Subject: CONTROL OF CONTAMINATED TOOLS

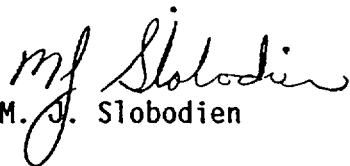
Date: December 24, 1991

From: M. J. SLOBODIEN  
RAD CON DIRECTORLocation: Oyster Creek  
6630-91-0172To: L. L. Lammers - Plant Maintenance Director  
R. J. Barrett - Plant Operations Director  
J. E. Frew - Site Services DirectorReference: RIRs #91056  
91057  
91058  
91060

There have been four recent instances in which contaminated or potentially contaminated tools have been removed from the RCA inadvertently. Rad Con needs the help of all production workers who take vehicles across RCA boundaries to make thorough checks for the presence of restricted tools. It is especially important to check hidden areas such as under seats, tool boxes, glove compartments and built in storage compartments.

A review of the attached Radiological Investigative Reports may be helpful. Part of a Radiation Worker's job is to know that a vehicle presented for release from the RCA is free from contaminated tools.

Your assistance is greatly appreciated.



M. J. Slobodien

Attachment

cc: J. J. Barton - Director OC

FOR RIR HW  
A.J.

**Memorandum**

Subject: Control of Contaminated Tools

Date: December 27, 1991

From: D. L. Pysher  
Site Services Director, OC (Acting)Location: Oyster Creek  
A100-91-P118To: J. K. Hadden  
T. D. Jenkins  
R. Luty  
J. J. Pfadenhauer  
T. W. Snider  
D. StoreyReference: RIRs #91056  
91057  
91058  
91060

There have been four recent instances in which contaminated or potentially contaminated tools have been removed from the RCA inadvertently. Rad Con needs the help of all Production workers who take vehicles across RCA boundaries to make thorough checks for the presence of restricted tools and equipment. It is especially important to check hidden areas such as under seats, tool boxes, glove compartments and built-in storage compartments.

Please review the attached Radiological Investigative Reports with your staffs and appropriate workers. Part of a Radiation Worker's job is to know that a vehicle presented for release from the RCA is free from contaminated tools and equipment. Please respond to this writer by January 15, 1992 indicating that the above action item has been completed. Your assistance in this matter is greatly appreciated.

D. Pysher 12/27/91

D. L. Pysher

DLP/dh  
attachment

cc: J. J. Barton  
M. J. Slobodien

Subject: CONTROL OF CONTAMINATED TOOLS

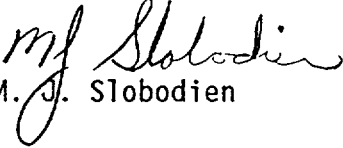
Date: December 24, 1991

From: M. J. SLOBODIEN  
RAD CON DIRECTORLocation: Oyster Creek  
6630-91-0172To: L. L. Lammers - Plant Maintenance Director  
R. J. Barrett - Plant Operations Director  
J. E. Frew - Site Services DirectorReference: RIRs #91056  
91057  
91058  
91060

There have been four recent instances in which contaminated or potentially contaminated tools have been removed from the RCA inadvertently. Rad Con needs the help of all production workers who take vehicles across RCA boundaries to make thorough checks for the presence of restricted tools. It is especially important to check hidden areas such as under seats, tool boxes, glove compartments and built in storage compartments.

A review of the attached Radiological Investigative Reports may be helpful. Part of a Radiation Worker's job is to know that a vehicle presented for release from the RCA is free from contaminated tools.

Your assistance is greatly appreciated.

  
M. J. Slobodien

Attachment

cc: J. J. Barton - Director OC