

# MEMORANDUM



Innovative approaches  
Practical results  
Outstanding service

4055 International Plaza, Suite 200 • Fort Worth, Texas 76109 • 817-735-7300 • fax 817-735-7491

www.freese.com

**TO:** Bruce Turner, Luminant  
**FROM:** Jon S. Albright  
**SUBJECT:** HYD-25 Water Laws and Water Rights  
**DATE:** February 18, 2010

Provide information on the water rights that the Applicant holds or expects to obtain to authorize withdrawals to supply existing Units 1 and 2 and proposed Units 3 and 4, including the permitting or adjudicating agency(ies), appropriation date, priority status, type of permit/claim (regular, seasonal, term, or emergency), water volume, withdrawal/diversion location, permit term (if any), and any other specifications (for example, whether the entire water right can be exercised any time during the year or is subject to daily or monthly withdrawal limits) associated with each water rights permit/claim.

Luminant (the Applicant) owns Certificate of Adjudication (CA) 12-4097, which authorizes storage in Squaw Creek Reservoir, storage in a reservoir on Panther Creek, and diversion of the water used for the existing Units 1 and 2. Table 1 summarizes the major provisions of this water right. A copy of the water right is in Attachment A. The owner is listed as Texas Utilities Electric Company, which a predecessor of Luminant. The water right was granted in 1986 by the Texas Water Commission, predecessor agency of the Texas Commission on Environmental Quality (TCEQ). The water right allows the use of water from Lake Granbury and the return of water to Lake Granbury. The water right requires a constant release of 1.5 cfs regardless of inflow into the reservoir. This is a permanent water right and it can be exercised at any time during the year.

**Table 1**  
**Summary of Major Water Rights Provisions Associated with Squaw Creek Reservoir**

<b>Water Right Number</b>	Certificate of Adjudication 12-4097
<b>Owner</b>	Luminant
<b>Priority Date</b>	June 27, 2001
<b>Storage</b>	151,400 acre-feet
<b>Consumptive Use</b>	23,180 acre-feet per year total
<b>Diversion Rate</b>	4,900 cfs
<b>Purpose</b>	Industrial

Most of the water used for Units 1 and 2 and for the proposed Units 3 and 4 is obtained through contracts with the Brazos River Authority. The Brazos River Authority owns two existing water rights (CA 12-5155, the water right for Possum Kingdom Lake and CA 12-5156, the water right for Lake



Granbury), and one pending water right (Application 12-5851) that may be used to provide the contracted water. The water currently contracted for use at Comanche Peak is authorized entirely under the existing Lake Granbury and Possum Kingdom Lake water rights. Some of the water for the demands for Units 3 and 4 will come from these existing rights as well. However, the full amount of water needed for the four units requires the additional authorizations from the pending System Operation Permit (Application 12-5851).

CA 12-5155 and CA 12-5156 were granted to the Brazos River Authority in December 1987 by the Texas Water Commission, predecessor agency of TCEQ. The water rights authorize storage in and diversion from Possum Kingdom Lake and Lake Granbury, respectively. Table 2 summarizes the major provisions of the Possum Kingdom right (CA 12-5155) and Table 3 does the same for the Lake Granbury right (CA 12-5156). The water rights may be found in Attachment A. Both are permanent water rights that can be exercised any time of the year. Water can be diverted either lakeside or released through the dam for diversion downstream. The Brazos River Authority water rights contain language that allows the operation of the Authority's reservoirs as a system, referred to as the *System Operation Order* in the permits. The System Operation Order allows the diversion of a maximum of 724,800 acre-feet per year from Possum Kingdom and 100,000 acre-feet per year from Lake Granbury. However, the total diversions from the eleven Brazos River Authority reservoirs must not exceed the total authorized diversions granted to the Authority. This provision of the System Operation Order will no longer apply when the pending System Operation Permit is granted. A copy of the System Operation Order may be found in Attachment A.

**Table 2**  
**Summary of Major Water Rights Provisions Associated with Possum Kingdom Lake**

<b>Water Right Number</b>	Certificate of Adjudication 12-5155
<b>Owner</b>	Brazos River Authority
<b>Priority Date</b>	April 6, 1938 <sup>a</sup>
<b>Storage</b>	724,729 acre-feet
<b>Diversion</b>	230,750 acre-feet per year <sup>b</sup>
<b>Purpose</b>	Municipal, irrigation, industrial, mining <sup>c</sup>

- a Up to 5,240 acre-feet per year can be transferred to the Trinity River Basin with a priority date of 11/7/1986
- b A maximum of 724,800 acre-feet per year can be diverted under the System Operation Order. See text for details.
- c Water right also authorizes non-consumptive hydropower use on a non-priority basis





**Table 3**  
**Summary of Major Water Rights Provisions Associated with Lake Granbury**

<b>Water Right Number</b>	Certificate of Adjudication 12-5156
<b>Owner</b>	Brazos River Authority
<b>Priority Date</b>	February 13, 1964 <sup>a</sup>
<b>Storage</b>	155,000 acre-feet
<b>Diversion</b>	64,712 acre-feet per year <sup>b</sup>
<b>Purpose</b>	Municipal, irrigation, industrial, mining

- a Up to 20,000 acre-feet per year can be transferred to the Trinity River Basin with a priority date of 11/7/1986
- b A maximum of 100,000 acre-feet per year can be diverted under the System Operation Order. See text for details.

The water rights also have more junior priority dates for transfers of water out of the Brazos River Basin into the Trinity River Basin. Because the Comanche Peak Nuclear Power Plant is located in the Brazos River Basin, these junior priority dates do not apply.

The System Operation Permit is pending at TCEQ. TCEQ declared the water rights application administratively complete on October 15, 2004. That date will become the priority date of the water right once it is granted. The application for the water right sought a total firm diversion of 421,449 acre-feet per year. However, only 150,538 acre-feet per year of the additional supply authorized by the permit can be diverted above the Brazos River near Glen Rose stream gage (USGS 08091000). The diversions for the Comanche Peak Nuclear Power Plant are located on Lake Granbury, which is just upstream of the Glen Rose gage, so System Operation Permit diversions are limited to 150,538 acre-feet per year. Table 4 summarizes the major provisions proposed in the System Operation Permit application.

**Table 4**  
**Summary of Major Water Rights Provisions Sought in the System Operation Permit**

<b>Application Number</b>	Application 12-5851 <sup>a</sup>
<b>Applicant</b>	Brazos River Authority
<b>Priority Date</b>	October 15, 2004 <sup>b</sup>
<b>Storage</b>	None
<b>Diversions</b>	150,538 acre-feet per year at Lake Granbury <sup>c</sup>
<b>Purpose</b>	Domestic, municipal, agricultural, industrial, mining

- a Application number will become permit number once water right has been granted.
- b The priority date for the permit has already been determined and is based on the time that TCEQ declared the application administratively complete.
- c A maximum of 421,449 acre-feet per year can be diverted under the permit. However, only 150,538 acre-feet per year of this authorization can be diverted at Lake Granbury.



The System Operation Permit recognizes the additional water supply that is available from operating the Brazos River Authority's system of twelve reservoirs (eleven existing reservoirs and Allens Creek Reservoir in the lower basin which has not yet been constructed) in coordination with run-of-the-river supplies. The existing System Operation Order allows this type of operation, but does not recognize the additional yield that is available from this type of operation.

In addition to the supplies from the Brazos River Authority, potable water and some process water will be obtained from the Somervell County Water District. The water rights for the District are discussed in the response to HYD-26.

The Brazos River Authority and the Somervell County Water District grant the use of water to Luminant through contracts. Contracts must be approved by TCEQ<sup>1</sup>. The water rights backing up these contracts are permanent, but the contracts with the water right owners will probably need to be re-negotiated from time to time.

Provide information on other water rights in the Brazos River system that could affect or be affected by the Applicant's exercise of its water rights. Specifically, indicate how many acre-feet of water rights are ahead of the Applicant's rights in priority (i.e., more senior users), how many acre-feet are behind the Applicant in priority (i.e., less senior users), and how the set of more senior users and the set of less senior users break out in terms of their purposes and uses for the water (municipal, agricultural irrigation, etc.).

According to the TCEQ water rights database, there are 1,146 permanent water rights in the Brazos River Basin<sup>2</sup>. These water rights authorize the consumption of about 2.6 million acre-feet per year and the storage of about 4.1 million acre-feet. Attachment B is a full list of the Brazos Basin water rights listed by priority date extracted from the TCEQ database. Tables 5, 6 and 7 provide a summary comparison for the basin.

Table 5 compares the priority of other diversions to the water rights that are used to supply the Comanche Peak Nuclear Power Plant, broken down by type of use. Many water rights are authorized for multiple purposes. In the TCEQ database, water rights with multiple water use types are associated with the first use record encountered in the database. For example, the Brazos River Authority Lake Granbury right allows use of water for municipal, industrial, irrigation or mining purposes. In the TCEQ database, this diversion and storage for this water right are associated with

---

<sup>1</sup> Texas Administrative Code, Chapter 30, Rule §297.101. Available on-line at <http://www.sos.state.tx.us/tac/index.shtml>

<sup>2</sup> Texas Commission on Environmental Quality: Water Rights Database, available on-line at [http://www.tceq.state.tx.us/permitting/water\\_supply/water\\_rights/wr\\_databases.html](http://www.tceq.state.tx.us/permitting/water_supply/water_rights/wr_databases.html)



**Table 5**  
**Comparison of Brazos Basin Diversions in Priority Relationship to Water Rights Used at the Comanche Peak Nuclear Power Plant**  
 (Values in Acre-Feet per Year)

Relationship to Comanche Peak Rights	Municipal	Industrial	Irrigation	Mining	Recreation	Other	Domestic & Livestock	Storage	Total
Senior to Possum Kingdom	371,349	134,562	39,748	1,670	0	0	0	0	547,329
Between Possum Kingdom and Lk Granbury	525,519	341,742	93,958	7,088	114	0	0	467	968,887
Between Lk Granbury and Squaw Creek	42,050	18,086	22,736	6,965	234	0	0	0	90,071
Between Squaw Creek and Wheeler Branch	274,870	35,319	82,059	53,602	3,358	3,592	0	202,480	655,281
Between Wheeler Branch and BRA System Op	0	1,300	3,145	53	0	0	0	70	4,568
Junior to BRA System Operation	1,336	0	0	0	0	0	0	0	1,336
<i>Total</i>	<i>1,215,124</i>	<i>531,009</i>	<i>241,647</i>	<i>69,378</i>	<i>3,706</i>	<i>3,592</i>	<i>0</i>	<i>203,017</i>	<i>2,267,472</i>

**Table 6**  
**Comparison of Brazos Basin Storage in Priority Relationship to Water Rights Used at the Comanche Peak Nuclear Power Plant**  
 (Values in Acre-Feet)

Relationship to Comanche Peak Rights	Municipal	Industrial	Irrigation	Mining	Recreation	Other	Domestic & Livestock	Storage	Total
Senior to Possum Kingdom	288,908	60,618	2,748	1,607	1,684	0	985	296	356,846
Between Possum Kingdom and Lk Granbury	1,551,979	53,872	16,942	850	14,754	0	705	8,694	1,647,796
Between Lk Granbury and Squaw Creek	161,596	15,521	19,470	202	8,786	0	2,236	1,252	209,063
Between Squaw Creek and Wheeler Branch	547,811	68,309	37,028	2,091	27,446	8,445	4,344	146,075	841,549
Between Wheeler Branch and BRA System Op	0	1,442	14,524	1,669	4,084	0	1,743	33	23,495
Junior to BRA System Operation	0	0	0	0	1,282	0	0	0	1,282
<i>Total</i>	<i>2,550,294</i>	<i>199,762</i>	<i>90,712</i>	<i>6,419</i>	<i>58,036</i>	<i>8,445</i>	<i>10,013</i>	<i>156,350</i>	<i>3,080,031</i>

**Table 7**  
**Number of Water Rights in Priority Relationship to Water Rights Used at the Comanche Peak Nuclear Power Plant**

<b>Relationship to Comanche Peak Rights</b>	<b>Municipal</b>	<b>Industrial</b>	<b>Irrigation</b>	<b>Mining</b>	<b>Recreation</b>	<b>Other</b>	<b>Domestic &amp; Livestock</b>	<b>Storage</b>	<b>Total</b>
Senior to Possum Kingdom	25	9	58	1	3	0	3	1	100
Between Possum Kingdom and Lk Granbury	30	8	323	4	9	0	1	3	378
Between Lk Granbury and Squaw Creek	6	7	312	4	22	0	11	0	362
Between Squaw Creek and Wheeler Branch	17	16	143	12	61	10	21	2	282
Between Wheeler Branch and BRA System Op	0	2	8	1	3	0	0	0	14
Junior to BRA System Operation	3	0	0	0	1	1	1	0	6
<i>Total</i>	<i>81</i>	<i>42</i>	<i>844</i>	<i>22</i>	<i>99</i>	<i>11</i>	<i>37</i>	<i>6</i>	<i>1,142</i>





municipal use. Table 5 follows this convention. Some water rights associated with once-through cooling specify a consumptive volume that is less than the diversion volume. In Table 5, the diversion amount is limited to the consumptive amount.

In most of Texas storage of water is necessary to provide a reliable water supply. Table 6 shows the storage amounts by priority date in relationship to the four water rights associated with the Comanche Peak Nuclear Power Plant. Table 7 shows the number of water rights in each category. Like Table 5, Tables 6 and 7 follow the TCEQ convention and associate water rights with multiple use authorizations in the first database record.

Provide information on how and when water rights priorities could be modified in a time when water availability is constrained. What provisions are there in the state water law that might allow the Applicant to move ahead of another water-rights holder or allow another user to move ahead of the Applicant?

The Texas Water Code Section 11.027 establishes that “first in time is first in right”<sup>3</sup>. Every water right in Texas has an associated priority date. For older rights, this is the time of the first beneficial use of the water. For more recent rights, the priority date is the day when the water rights application was declared administratively complete by the Texas Commission on Environmental Quality or one of its predecessor agencies. This priority date determines the distribution on water during times when water availability is constrained. There is no clear provision of state water law defining when the priority date would not apply or could be overridden.

In the Brazos Basin action on curtailing water rights can only be taken when a senior water right holder makes a “priority call” on more junior water rights. TCEQ does not initiate these actions. Priority calls can only be made on flow in the river. Water legally stored in a reservoir is not subject to priority calls and can be used by the water right holder (or contracted parties) during times when priority calls require passage of inflows. The Water Availability Models (WAMs) developed by TCEQ assume that priority calls are constantly being made by senior water rights on junior water rights. The water rights associated with the Comanche Peak Nuclear Power Plant have been evaluated using the WAM and have been found to be fully reliable through a repeat of drought-of-record conditions, even with constant priority calls. This is largely the result of access to stored water in Lake Possum Kingdom, Lake Granbury, Squaw Creek Reservoir and Wheeler Branch Reservoir.

---

<sup>3</sup> Texas Constitution and Statutes, available on-line at <http://www.statutes.legis.state.tx.us/>



A senior water right holder can make an agreement with a junior water right holder not to make such a priority call. Alternatively, the owner of a junior water right could contract with the owner of a senior water right to divert water under the senior water right. These are voluntary arrangements and occur on a case-by-case basis.

Contractual agreements, on the other hand, are curtailed on a different basis. The Texas Water Code Section 11.039 requires that water right owners cut back customers on a pro-rata basis. For example, during an extreme drought or other emergency every user of water from Lake Granbury would be required to cut back in proportion to the amount they have contracted from the Brazos River Authority.

Provide historical information on all time periods when restrictions have been placed on exercise of water rights in the Brazos River system since the modern water rights adjudication system has been in place (approximately 1986), including for each such period the dates when rights were suspended and the classes of water rights holders whose rights were suspended.

In 2009, extended dry conditions in the central and southern part of the state resulted in a priority call being made by a senior water right holder in the lower Brazos River Basin. In August 2009 TCEQ responded by suspending approximately 100 non-municipal water rights with a priority date of 1980 or later. The suspension was rescinded in September of 2009<sup>4</sup>. The suspensions only applied in the Lower Brazos Basin and did not apply to water rights in the Lake Granbury area.

At this time FNI has been unable to locate information about historical priority calls in the Brazos Basin. However, based on our experience, priority calls are extremely rare.

---

<sup>4</sup> Texas Commission on Environmental Quality, 2009-2010 Drought Information, available on-line at <http://www.tceq.state.tx.us/agency/drought/index.html>



**Attachment A:**  
**Water Rights Associated with the Comanche Peak Nuclear Power Plant**

CERTIFICATE OF ADJUDICATION

CERTIFICATE OF ADJUDICATION: 12-4097      OWNER: Texas Utilities Electric  
Company  
Attn: Environmental  
Service  
400 North Olive Street  
Lockbox 81  
Dallas, Texas 75201

COUNTIES: Somervell and Hood      PRIORITY DATE: April 25, 1973

WATERCOURSE: Panther Creek, tribu-      BASIN: Brazos River  
tary of Squaw Creek and  
Squaw Creek, tributary of  
Paluxy River, tributary of  
Brazos River

WHEREAS, by final decree of the 91st Judicial District Court of Eastland County, in Cause No. 32,002, In Re: The Adjudication of Water Rights in the Brazos II River Segment of the Brazos River Basin, dated November 8, 1985, a right was recognized under Permit 2871 ABC authorizing the Dallas Power and Light Company, the Texas Electric Service Company, and the Texas Power and Light Company (Texas Utilities Services, Inc., Agent) to appropriate waters of the State of Texas as set forth below;

WHEREAS, by a Reorganization Agreement and Plan of Merger dated November 19, 1982, and a Certificate of Merger of Domestic Corporation, dated January 1, 1984, of which copies are on file in the Commission Records, the Dallas Power & Light Company, the Texas Electric Service Company and the Texas Power & Light Company merged into the Texas Utilities Electric Company;

NOW, THEREFORE, this certificate of adjudication to appropriate waters of the State of Texas in the Brazos River Basin is issued to Texas Utilities Electric Company, subject to the following terms and conditions:

1. IMPOUNDMENT

Owner is authorized to maintain an existing dam and reservoir on Panther Creek and an existing dam and reservoir on Squaw Creek and impound therein not to exceed a combined total of 151,500 acre-feet of water in the two reservoirs. The dam on Panther Creek is located in the William B. Smith Survey, Abstract 90 and the dam on Squaw Creek is located in the Jose Antonio Hernandez Survey, Abstract 41, Somervell County, Texas.

2. USE

A. Owner is authorized to divert and use not to exceed 2400 acre-feet of water per annum from the Squaw Creek reservoir for ancillary purposes in the operation of owner's nuclear-fueled electric power generating plant.

B. Owner is authorized to divert, circulate and recirculate water in the Squaw Creek reservoir and to consumptively use not to exceed 20,780 acre-feet of water per annum for industrial (condenser cooling) purposes.

3. DIVERSION

A. Location  
At the perimeter of the aforesaid reservoirs.

B. Maximum combined rate:  
(1) 4900 cfs (2,200,000 gpm) from Squaw Creek Reservoir for normal operation of the power generating plant.  
(2) 200 cfs (90,000 gpm) from aforesaid reservoirs for emergency shutdown operations.



- (3) 37 cfs (16,660 gpm) from Squaw Creek Reservoir to Lake Granbury via pipeline.

4. PRIORITY

The time priority of owner's right is April 25, 1973.

5. SPECIAL CONDITIONS

- A. Owner shall maintain suitable outlets in the aforesaid dams authorized herein to allow the free passage of water that owner is not entitled to divert or impound.
- B. Water diverted from Squaw Creek Reservoir and not consumed will be returned to the reservoir at a point which bears N 45°E, 2930 feet from the south corner of the Wm. B. Smith Survey, Abstract 90, Somervell County, Texas.
- C. Water diverted from Squaw Creek Reservoir and not beneficially used will be returned at a point which bears N 60°15'E, 8120 feet from the south corner of the Jose Antonio Hernandez Survey, Abstract 41, Somervell County, Texas.
- D. Water pumped from Squaw Creek Reservoir to Lake Granbury for quality control purposes will enter Lake Granbury at a point which is S 79°E, 3235 feet from the east corner of the Alexander O'Brien Survey, Abstract 433, Hood County, Texas.
- E. Owner shall make sufficient releases from the reservoir or from the pipeline from Lake Granbury to maintain a minimum flow of 1.50 cfs at the Highway 144 crossing over Squaw Creek which is approximately 12,000 feet downstream from the dam.
- F. Owner shall maintain a continuous lake level measuring station for Squaw Creek Reservoir and maintain the following records, compiled monthly:
- (1) Reservoir content;
  - (2) Consumptive use including forced evaporation;
  - (3) Discharges through the Squaw Creek Dam;
  - (4) Water pumped into Squaw Creek Reservoir from Lake Granbury;
  - (5) Water pumped from Squaw Creek Reservoir into Lake Granbury.
- G. Revised elevation-area-capacity tables based on new sediment surveys conducted at 10-year intervals following the first filling of the reservoir shall be submitted to the Commission.
- H. Owner is authorized to store water diverted from Lake Granbury under Contractual Permit 20 in the Squaw Creek Reservoir for subsequent diversion and use to the extent authorized herein.

The locations of pertinent features related to this certificate are shown on Page 20 of the Brazos II River Segment Certificates of Adjudication Maps, copies of which are located in the offices of the Texas Water Commission, Austin, Texas and the Somervell County Clerk.

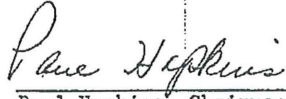
This certificate of adjudication is issued subject to all terms, conditions and provisions in the final decree of the 91st Judicial District Court of Eastland County, Texas, in Cause No. 32.002, In Re: The Adjudication of Water Rights in the Brazos II River Segment of the Brazos River Basin, dated November 8, 1985, and supersedes all rights of the owner asserted in that cause.

Certificate of Adjudication 12-4097

This certificate of adjudication is issued subject to senior and superior water rights in the Brazos River Basin.

This certificate of adjudication is issued subject to the Rules of the Texas Water Commission and its continuing right of supervision of State water resources consistent with the public policy of the State as set forth in the Texas Water Code.

TEXAS WATER COMMISSION

  
Paul Hopkins, Chairman

DATE ISSUED:

FEB 28 1986

ATTEST:

  
Mary Ann Hefner, Chief Clerk

CERTIFICATE OF ADJUDICATION

CERTIFICATION OF ADJUDICATION: 12-5155      OWNER: Brazos River Authority  
P. O. Box 7555  
Waco, Texas 76714-7555

COUNTY: Palo Pinto      PRIORITY DATES: April 6, 1938 and  
November 7, 1986

WATERCOURSE: Brazos River      BASIN: Brazos River

WHEREAS, by final decree of the 26th Judicial District Court of Williamson County, Texas, in Cause No. 86-492-C, In Re: The Adjudication of Water Rights in the Brazos River Basin and the San Jacinto-Brazos Coastal Basin maintained by the Brazos River Authority, Fort Bend County W.C.I.D. No. One and Galveston County Water Authority dated November 24, 1986 a right was recognized under Permit 1262 authorizing the Brazos River Authority to appropriate waters of the State of Texas as set forth below:

WHEREAS, by an amendment to Permit 1262, issued on February 9, 1987, the Texas Water Commission authorized an interbasin transfer of 5240 acre-feet of water per annum of the municipal authorization from the Brazos River Basin to the Authority's service area customers in the Trinity River Basin;

NOW, THEREFORE, this certificate of adjudication to appropriate waters of the State of Texas in the Brazos River Basin is issued to the Brazos River Authority, subject to the following terms and conditions:

1. IMPOUNDMENT

Owner is authorized to maintain an existing dam and reservoir on the Brazos River (Possum Kingdom Reservoir) and impound therein not to exceed 724,739 acre-feet of water. The dam is located in the B.B.B. & C. RR Company Survey, Abstract 103 and the A. J. Berry Survey, Abstract 1315, Palo Pinto County, Texas.

2. USE

A. Owner is authorized a priority right to divert and use not to exceed 230,750 acre-feet of water per annum from the aforesaid reservoir for municipal, industrial, irrigation and mining purposes. The amount of this priority right may be used in computing the sum of priority rights for the purpose of system operation as authorized by Commission Order of July 23, 1964, as amended and as modified, by the Commission's final determination of all claims of water rights in the Brazos River Basin and the San Jacinto-Brazos Coastal Basin maintained by the Brazos River Authority, the Fort Bend County W.C.I.D. No. One and the Galveston County Water Authority on June 26, 1985.



Certificate of Adjudication 12-5155

- B. For purposes of the system operation, the Authority is authorized to exceed the priority right and to annually divert and use from the aforesaid Possum Kingdom Reservoir not to exceed 175,000 acre-feet of water for municipal purposes, of which amount not more than 5240 acre-feet of the municipal authorization may be transferred to the Trinity River Basin for municipal use by the Authority's service area customers; 250,000 acre-feet of water for industrial purposes; 250,000 acre-feet of water for irrigation purposes and 49,800 acre-feet of water for mining purposes. All diversions and use of water from Possum Kingdom Reservoir in excess of 230,750 acre-feet in any one calendar year shall be charged against the sum of the amounts designated as priority rights in the other reservoirs included in the System Operation Order.
- C. Owner is also authorized to use the water impounded in Possum Kingdom Reservoir for non-consumptive recreation purposes.
- D. Owner is further authorized a non-priority right to the non-consumptive use of water released from or flowing out of the aforesaid reservoir for hydroelectric power generation.

3. DIVERSION

- A. Location:  
At the perimeter of the aforesaid reservoir and releases through the dam.
- B. Maximum rate: Unspecified.

4. PRIORITY

The time priority of owner's right is April 6, 1938 for all rights authorized herein except for the interbasin transfer of water which is November 7, 1986.

5. SPECIAL CONDITIONS

- A. Owner shall maintain facilities necessary to allow the free passage of water through the aforesaid dam that owner is not entitled to divert or impound.
- B. Owner is authorized to use the bed and banks of the Brazos River, below the aforesaid dam, for the purpose of conveying all or part of the water to be appropriated hereunder to authorized points of diversion and use downstream, including points of diversion and use in the San Jacinto-Brazos Coastal Basin as authorized by Certificate of Adjudication 12-5167.

Certificate of Adjudication 12-5155

- C. Owner is authorized to make total diversions or releases from all system reservoirs in any calendar year in an amount not to exceed the sum of the amounts authorized as priority rights in the reservoirs included in the system operation.
- D. The total amount of water diverted or released from any one system reservoir for a particular purpose may exceed the authorization for that purpose under that reservoir's certificate of adjudication, but may not exceed the total authorized diversions for all purposes from that reservoir in any calendar year.
- E. Any diversion or release in any calendar year from any one system reservoir in excess of the amount stated in the certificate of adjudication for that reservoir as its priority right shall be charged against the sum of the amounts designated as priority rights for the other reservoirs included in the system operation.
- F. Any diversions or releases in excess of 230,750 acre-feet of water shall have no priority or status as a vested appropriative water right and are subject to the authority of the Texas Water Commission to order owner to cease such diversions or releases and/or to take other appropriate action.
- G. No diversion or release of water from one system reservoir shall perfect owner's rights in any other reservoir.
- H. To assure that system operations will not impair the ability of each system reservoir to supply water for local needs within that reservoir's watershed, such reservoir shall be excluded from the system operations during any period of time in which the Authority's authorized storage space in such reservoir is less than 30 percent full. In such event, no releases shall be made from such reservoir except for local needs so long as any other system reservoir which can meet system needs remains more than 30 percent full. If all system reservoirs are below 30 percent full, the Authority may resume system operations until such time as any system reservoir refills to above 30 percent capacity.
- I. The Brazos River Authority's operation of Possum Kingdom Reservoir under the system operation order shall be subject to revocation or modification by the Commission with or without a hearing, without notice other than that provided to the Authority, or upon the Commission's own motion, upon application of the Executive Director, upon application by the Authority, or upon application by any party whose interests or



Certificate of Adjudication 12-5155

rights are affected by the system operation order or by system operations.

- J. Owner shall store in the system reservoirs only appropriable waters of the Brazos River and its tributaries, subject to the rights of holders of other water rights. Subsequent to the diversion or release of water from any system reservoir in excess of the amount authorized as a priority right for that reservoir, Owner's right to impound any additional water in that reservoir is subject to the rights of holders of downstream senior and junior water rights to require passage of inflows to which they would be entitled in the absence of this additional use under the system operations. Whenever the Commission determines that owner is storing any water to which holders of other water rights are entitled, the Authority shall release said water.
- K. All rights and privileges granted under the system operation order and the individual certificates, including but not limited to management and method of use of water, are subject to the continuing supervision of the Texas Water Commission, in accordance with law and in the interest of the public welfare to prevent waste, unreasonable use or unreasonable method of diversion of said water.
- L. Owner shall keep a record on a monthly basis of the amount of water diverted or released from each system reservoir for each purpose authorized and shall report same annually on forms provided by the Commission.
- M. Owner shall, upon request of the Commission, provide information relative to daily reservoir levels, daily releases of water through the dam, daily inflows into the reservoir, sedimentation within the reservoir and the chemical quality of the stored water.

The locations of pertinent features related to this certificate are shown on Page 1 of the Brazos II River Segment Certificates of Adjudication Maps, copies of which are located in the office of the Texas Water Commission, Austin, Texas.

This certificate of adjudication is issued subject to all terms, conditions and provisions in the final decree of the 26th Judicial District Court of Williamson County, Texas, in Cause No. 86-492-C, In Re: The Adjudication of Water Rights in the Brazos River Basin and the San Jacinto-Brazos Coastal Basin maintained by the Brazos River Authority, Fort Bend County W.D.I.D. No. One and Galveston County Water Authority dated November 24, 1986 and supersedes all rights of the owner asserted in that cause.




Certificate of Adjudication 12-5155

This certificate of adjudication is issued subject to senior and superior water rights in the Brazos River Basin.

This certificate of adjudication is issued subject to the rules of the Texas Water Commission and its continuing right of supervision of State Water Resources consistent with the public policy of the State as set forth in the Texas Water Code.

TEXAS WATER COMMISSION

  
\_\_\_\_\_  
Paul Hopkins, Chairman

DATE ISSUED:

DEC 14 1987

ATTEST:

  
\_\_\_\_\_  
Karen A. Phillips, Chief Clerk

CERTIFICATE OF ADJUDICATION

CERTIFICATION OF ADJUDICATION: 12-5156      OWNER: Brazos River Authority  
P. O. Box 7555  
Waco, Texas 76714-7555

COUNTY: Hood      PRIORITY DATES: February 13,  
1964 and  
November 7, 1986

WATERCOURSE: Brazos River      BASIN: Brazos River

WHEREAS, by final decree of the 26th Judicial District Court of Williamson County, Texas, in Cause No. 86-492-C, In Re: The Adjudication of Water Rights in the Brazos River Basin and the San Jacinto-Brazos Coastal Basin maintained by the Brazos River Authority, Fort Bend County W.C.I.D. No. One and Galveston County Water Authority dated November 24, 1986 a right was recognized under Permit 2111C authorizing the Brazos River Authority to appropriate waters of the State of Texas as set forth below:

WHEREAS, by amendment to Permit 2111C, issued on June 26, 1985, the Texas Water Commission authorized the Authority the right to use water released from or flowing out of Lake Granbury for hydroelectric power generation at a release rate of 3500 cfs;

WHEREAS, by an amendment to Permit 2111D, issued on February 9, 1987, the Texas Water Commission authorized an interbasin transfer of 2600 acre-feet of water per annum of the municipal authorization from the Brazos River Basin to the Authority's service area customers in the Trinity River Basin;

WHEREAS, on August 11, 1987, the Texas Water Commission issued an order forfeiting, revoking and cancelling amendment D to Permit 2111, which granted the Authority the right to use the water released from Lake Granbury for hydroelectric purposes;

NOW, THEREFORE, this certificate of adjudication to appropriate waters of the State of Texas in the Brazos River Basin is issued to the Brazos River Authority, subject to the following terms and conditions:

1. IMPOUNDMENT

Owner is authorized to maintain an existing dam and reservoir on the Brazos River (Lake Granbury) and impound therein not to exceed 155,000 acre-feet of water. The dam is located in the James W. Moore Survey, Abstract 344 and the Stephen Wingate Survey, Abstract 578, Hood County, Texas.

Certificate of Adjudication 12-5156

2. USE

- A. Owner is authorized a priority right to divert and use not to exceed 64,712 acre-feet of water per annum from the aforesaid reservoir for municipal, industrial, irrigation and mining purposes. The amount of this priority right may be used in computing the sum of priority rights for the purpose of system operation as authorized by Commission Order of July 23, 1964, as amended and as modified, by the Commission's final determination of all claims of water rights in the Brazos River Basin and the San Jacinto-Brazos Coastal Basin maintained by the Brazos River Authority, the Fort Bend County W.C.I.D. No. One and the Galveston County Water Authority on June 26, 1985.
- B. For purposes of the system operation, the Authority is authorized to exceed the priority right and to annually divert and use from the aforesaid Lake Granbury not to exceed 10,000 acre-feet of water for municipal purposes, of which amount not more than 2600 acre-feet of the municipal authorizations may be transferred to the Trinity River Basin for municipal use by the Authority's service area customers; 70,000 acre-feet of water for industrial purposes; 19,500 acre-feet of water for irrigation purposes and 500 acre-feet of water for mining purposes. All diversions and use of water from Lake Granbury in excess of 64,712 acre-feet in any one calendar year shall be charged against the sum of the amounts designated as priority rights in the other reservoirs included in the System Operation Order.
- C. Owner is also authorized to use the water impounded in Lake Granbury for nonconsumptive recreation purposes.

3. DIVERSION

- A. Location:  
At the perimeter of the aforesaid reservoir and releases through the dam.
- B. Maximum rate: Unspecified

4. PRIORITY

- A. The time priority of owner's right is February 13, 1964 for the impoundment of water in Lake Granbury, the use of said water for recreation purposes and the diversion and use of water for municipal, industrial, irrigation and mining purposes.
- B. The time priority of owner's right is November 7, 1986 for the interbasin transfer of water to the Trinity River Basin.



5. SPECIAL CONDITIONS

- A. Owner shall maintain facilities necessary to allow the free passage of water through the aforesaid dam that owner is not entitled to divert or impound.
- B. Owner is authorized to use the bed and banks of the Brazos River, below the aforesaid dam, for the purpose of conveying all or part of the water to be appropriated hereunder to authorized points of diversion and use downstream, including points of diversion and use in the San Jacinto-Brazos Coastal Basin as authorized by Certificate of Adjudication 12-5167.
- C. Owner is authorized to make total diversions or releases from all system reservoirs in any calendar year in an amount not to exceed the sum of the amounts authorized as priority rights in the reservoirs included in the system operation.
- D. The total amount of water diverted or released from any one system reservoir for a particular purpose may exceed the authorization for that purpose under that reservoir's certificate of adjudication, but may not exceed the total authorized diversions for all purposes from that reservoir in any calendar year.
- E. Any diversion or release in any calendar year from any one system reservoir in excess of the amount stated in the certificate of adjudication for that reservoir as its priority right shall be charged against the sum of the amounts designated as priority rights for the other reservoirs included in the system operation.
- F. Any diversions or releases in excess of 64,712 acre-feet of water shall have no priority or status as a vested appropriative water right and are subject to the authority of the Texas Water Commission to order owner to cease such diversions or releases and/or to take other appropriate action.
- G. No diversion or release of water from one system reservoir shall perfect owner's rights in any other reservoir.
- H. To assure that system operations will not impair the ability of each system reservoir to supply water for local needs within that reservoir's watershed, such reservoir shall be excluded from the system operations during any period of time

Certificate of Adjudication 12-5156

in which the Authority's authorized storage space in such reservoir is less than 30 percent full. In such event, no releases shall be made from such reservoir except for local needs so long as any other system reservoir which can meet system needs remains more than 30 percent full. If all system reservoirs are below 30 percent full, the Authority may resume system operations until such time as any system reservoir refills to above 30 percent capacity.

- I. The Brazos River Authority's operation of Lake Granbury under the system operation order shall be subject to revocation or modification by the Commission with or without a hearing, without notice other than that provided to the Authority, or upon the Commission's own motion, upon application of the Executive Director, upon application by the Authority, or upon application by any party whose interests or rights are affected by the system operation order or by system operations.
- J. Owner shall store in the system reservoirs only appropriable waters of the Brazos River and its tributaries, subject to the rights of holders of other water rights. Subsequent to the diversion or release of water from any system reservoir in excess of the amount authorized as a priority right for that reservoir, Owner's right to impound any additional water in that reservoir is subject to the rights of holders of downstream senior and junior water rights to require passage of inflows to which they would be entitled in the absence of this additional use under the system operations. Whenever the Commission determines that owner is storing any water to which holders of other water rights are entitled, the Authority shall release said water.
- K. All rights and privileges granted under the system operation order and the individual certificates, including but not limited to management and method of use of water, are subject to the continuing supervision of the Texas Water Commission, in accordance with law and in the interest of the public welfare to prevent waste, unreasonable use or unreasonable method of diversion of said water.
- L. Owner shall keep a record on a monthly basis of the amount of water diverted or released from each system reservoir for each purpose authorized and shall report same annually on forms provided by the Commission.
- M. Owner shall, upon request of the Commission, provide information relative to daily reservoir levels, daily releases of water through the dam, daily inflows into the reservoir, sedimentation within the reservoir and the chemical quality of the stored water.

Certificate of Adjudication 12-5156


The locations of pertinent features related to this certificate are shown on Page 18 of the Brazos II River Segment Certificates of Adjudication Maps, copies of which are located in the office of the Texas Water Commission, Austin, Texas.

This certificate of adjudication is issued subject to all terms, conditions and provisions in the final decree of the 26th Judicial District Court of Williamson County, Texas, in Cause No. 86-492-C, In Re: The Adjudication of Water Rights in the Brazos River Basin and the San Jacinto-Brazos Coastal Basin maintained by the Brazos River Authority, Fort Bend County W.D.I.D. No. One and Galveston County Water Authority dated November 24, 1986 and supersedes all rights of the owner asserted in that cause.

This certificate of adjudication is issued subject to senior and superior water rights in the Brazos River Basin.

This certificate of adjudication is issued subject to the rules of the Texas Water Commission and its continuing right of supervision of State Water Resources consistent with the public policy of the State as set forth in the Texas Water Code.

TEXAS WATER COMMISSION

  
\_\_\_\_\_  
Paul Hopkins, Chairman

DATE ISSUED:

DEC 14 1987

ATTEST:

  
\_\_\_\_\_  
Karen A. Phillips, Chief Clerk



# TEXAS WATER COMMISSION



AN ORDER authorizing system operation of certain reservoirs in the Brazos River Basin.

BE IT ORDERED BY THE TEXAS WATER COMMISSION:

Section 1. The Commission has this day granted to Brazos River Authority Permits, numbered 2107, 2108, 2109, 2110 and 2111, to impound and divert water respectively from the Proctor Reservoir on the Leon River, the Belton Reservoir on the Leon River, the Stillhouse Hollow Reservoir on the Lampasas River, the Somerville Reservoir on Yegua Creek and the DeCordova Bend Reservoir on the main stem of the Brazos River. Brazos River Authority is the holder of Permit No. 1262, authorizing it to impound and divert water from the Possum Kingdom Reservoir on the main stem of the Brazos River. In this order DeCordova Bend and Possum Kingdom are sometimes called main stem reservoirs; Belton, Stillhouse Hollow, Proctor and Somerville are sometimes called tributary reservoirs.

Section 2. Brazos River Authority proposes and has requested permission of the Commission to operate the four tributary reservoirs as elements of a system under which releases from tributary reservoirs could be coordinated with releases from main stem reservoirs to achieve most effective conservation and beneficial use of available stored waters.

Section 3. The Commission recognizes that, when reservoirs are suitably located with regard to each other and with regard to water users, operation of such reservoirs as elements of a system, rather than as individual reservoirs, offers opportunities for more effective conservation and beneficial utilization of the available water resources. The Commission recognizes also that the effectiveness of system operation of reservoirs depends on the ability to

make releases of water from those reservoirs in the system in which supply is relatively abundant in order to reduce the need for releases from reservoirs where the supply is short.

Section 4. The Commission, by this order, grants to the Brazos River Authority permission to manage and operate the tributary reservoirs as elements of a system, coordinating releases from the tributary reservoirs with releases from the main stem reservoirs to minimize waste, and to conserve water in reservoirs in which the supply is short by making releases from tributary reservoirs in which the supply is more abundant. Pursuant to such operation, Brazos River Authority is authorized to make diversions from tributary reservoirs in excess of the acre-foot quantity limitations set out in the individual permits upon the amounts of water which may be diverted for municipal, industrial and irrigation purposes respectively, so long as the total amount of water released from all such tributary reservoirs in any year for each purpose does not exceed the cumulative authorized total for such purpose.

Section 5. To assure that the system operation authorized by this order will not impair the ability of each tributary reservoir to supply water for local needs within its tributary watershed, such tributary reservoir shall be excluded from system operation during any period of time in which Authority's permitted storage space in any such reservoir is less than 30 percent full. In such event, no releases shall be made from such reservoir except for local needs so long as other needs can be met from other reservoirs.


Section 6. This order is subject to all lawful vested rights of others entitled to waters of the Brazos River Basin.

Section 7. This order is subject to revocation or modification by the Commission with or without hearing on the Commission's own motion, upon application by the Brazos River Authority, or upon

application by any party whose interests or rights are affected by this order or by the system operation authorized hereunder.

This order shall be in full force and effect from the 23rd day of July, 1964, the date of its passage, and it is so ordered.


TEXAS WATER COMMISSION



Joe D. Carter, Chairman

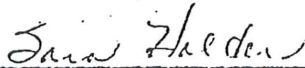


O. F. Dent, Commissioner



H. A. Beckwith, Commissioner

ATTEST:



Sara Holder, Asst. Secretary



# TEXAS WATER RIGHTS COMMISSION



AN ORDER amending the System  
Operation of certain reser-  
voirs in the Brazos River  
Basin dated July 23, 1964.

BE IT ORDERED BY THE TEXAS WATER RIGHTS COMMISSION:

The System Operation Order to the Brazos River Authority en-  
tered on July 23, 1964, is amended by adding the reservoirs to be  
constructed under Permits Nos. 2366 and 2367.

All other of the terms and conditions of the System Operation  
Order for the Brazos River Authority shall remain the same.

Executed and entered this the 23rd day of July, 1968.

TEXAS WATER RIGHTS COMMISSION

Joe D. Carter  
Joe D. Carter, Chairman

[Signature]  
D. E. Dent, Commissioner

W. E. Berger  
W. E. Berger, Commissioner

ATTEST:

Audrey Strandtman  
Audrey Strandtman, Secretary

TEXAS WATER RIGHTS COMMISSION



AN ORDER amending the System Operation  
of certain reservoirs in the Brazos  
River Basin

BE IT ORDERED BY THE TEXAS WATER RIGHTS COMMISSION:

The System Operation Order to the Brazos River Authority entered on July 23, 1964, as amended July 23, 1968, is further amended by adding the reservoirs to be constructed under Permits Nos. 2950 and 3403.

All other of the terms and conditions of the System Operation Order, as amended, for the Brazos River Authority shall remain the same.

Executed and entered of record, this the 1st day of February, 1977.

TEXAS WATER RIGHTS COMMISSION

/s/ Joe D. Carter  
Joe D. Carter, Chairman

ATTEST:

/s/ Joe R. Carroll  
Joe R. Carroll, Commissioner

/s/ Dorsey B. Hardeman  
Dorsey B. Hardeman, Commissioner

/s/ Mary Ann Hefner  
Mary Ann Hefner, Secretary

TEXAS DEPARTMENT OF WATER RESOURCES

TEXAS WATER COMMISSION



AN ORDER amending the System Operation  
of certain reservoirs in the Brazos  
River Basin

BE IT ORDERED BY THE TEXAS WATER COMMISSION:

The System Operation Order to the Brazos River Authority entered on July 23, 1964, as amended, is further amended by adding the use of water under Permit No. 3940.

All other of the terms and conditions of the System Operation Order, as amended, for the Brazos River Authority shall remain the same.

Executed and entered of record, this the 31st day of January, 1983.

TEXAS WATER COMMISSION

/s/ Lee B. M. Biggart  
Lee B. M. Biggart, Chairman

/s/ Felix McDonald  
Felix McDonald, Commissioner

ATTEST:

/s/ Mary Ann Hefner  
Mary Ann Hefner, Chief Clerk

/s/ John D. Stover  
John D. Stover, Commissioner



12-5744-1

TEXAS COMMISSION ON ENVIRONMENTAL QUALITY

B-12



AN ORDER extending the time for the Somervell County Water District to commence and complete construction of two dams and reservoirs on the Paluxy River and Wheeler Branch, tributary of the Paluxy River, tributary of the Brazos River, Brazos River Basin in Somervell County, authorized by Water Use Permit No. 5744.

An application by the Somervell County Water District, applicant, was presented to the Executive Director of the Texas Commission on Environmental Quality for consideration of approval. The applicant requests authorization to extend the time to commence and complete modifications of two dams and reservoirs on the Paluxy River and Wheeler Branch, tributary of the Paluxy River, tributary of the Brazos River, Brazos River Basin in Somervell County, authorized by Water Use Permit No. 5744. The Permit includes a requirement that the construction of the two dams be commenced by December 11, 2004, and be completed by December 11, 2005. Applicant seeks to extend the deadline to commence construction to December 11, 2006, and to complete construction to December 11, 2007.

After considering the application and matters thereto related, the Commission is of the opinion that the application is reasonable and should be granted.

NOW, THEREFORE, BE IT ORDERED BY THE TEXAS COMMISSION ON ENVIRONMENTAL QUALITY that the Somervell County Water District shall commence construction by December 11, 2006 and complete construction by December 11, 2007, on two dams and reservoirs on the Paluxy River and Wheeler Branch, tributary of the Paluxy River, tributary of the Brazos River, Brazos River Basin in Somervell County, authorized by Water Use Permit No. 5744.

All other terms and conditions contained in Water Use Permit No. 5744 which are not specifically contrary to the terms of this order shall remain in full force and effect.

TEXAS COMMISSION ON ENVIRONMENTAL QUALITY

*Manuel P. Cordero*  
For the Commission

DATE ISSUED: FEB 22 2005

TEXAS NATURAL RESOURCE CONSERVATION COMMISSION



PERMIT TO  
APPROPRIATE STATE WATER

APPLICATION NO. 5744

PERMIT NO. 5744

TYPE: 11.121 & 11.042

Permittee: Somervell County Water District

Address: P.O. 1386  
Glen Rose, Texas 76043

Filed: June 27, 2001

Granted: **DEC 11 2002**

Purpose: Municipal, Industrial,  
Agriculture, and Recreation

County: Somervell

Watercourse: Paluxy River, tributary  
of the Brazos River

Watershed: Brazos River Basin

WHEREAS, Somervell County Water District, Applicant, seeks authorization to construct and maintain two on-channel dams and reservoirs for recreational and/or multipurpose (municipal, industrial, and agriculture); and

WHEREAS, Reservoir No. 1, Paluxy River Reservoir, located on the on the Paluxy River, tributary of the Brazos River, Brazos River Basin in Somervell County, will have a surface area of approximately 9 acres and impound not to exceed 35.2 acre-feet of water; and

WHEREAS, station 10+00 on the centerpoint of the dam forming Reservoir No. 1 will be located in the City of Glen Rose at 32.239°N Latitude, 97.747°W Longitude, also bearing N 38.920° E, 4,810 feet from the southwest corner of the Milam County School Land Survey, Abstract No. A-136, in Somervell County, Texas; and

WHEREAS, Reservoir No. 2, Wheeler Branch Reservoir, located on Wheeler Branch, tributary of the Paluxy River will have a surface area of approximately 169 acres and impound not to exceed 4,118 acre-feet of water; and

WHEREAS, station 0+00 on the centerline of the dam forming Reservoir No. 2 will be located approximately 2 miles north-northwest of the City of Glen Rose at 32.255° N Latitude, 97.770°W Longitude, also bearing S 86.433° E, 6,066 feet from the northwest corner of the Milam County School Land Survey, Abstract No. A-135, in Somervell County, Texas; and



WHEREAS, Applicant seeks authorization to divert not to exceed 5,000 acre-feet of water per annum from the perimeter of the Reservoir No. 1 on the Paluxy River at a maximum rate of 50 cfs (22,500 gpm) and convey this water by pipeline to Reservoir No. 2 on Wheeler Branch for storage; and

WHEREAS, Applicant also seeks to divert and use, from the 5000 acre-feet of water per annum diverted from Reservoir No. 1 to Reservoir No. 2 and the impoundment of in-flows from the Wheeler Branch watershed, not to exceed 2,000 acre-feet of water per annum, from the perimeter of Reservoir No. 2, at a maximum rate of 11 cfs (4,937 gpm), for municipal, industrial, and agricultural purposes within the District's service area in the Brazos River Basin; and

WHEREAS, Applicant also seeks authorization to reuse all return flows generated from the use of the water authorized by the permit, if granted, for the purposes authorized within the service area of Somervell County Water District; and

WHEREAS, Applicant also seeks to use the bed and banks of the Brazos River and other streams to deliver the aforesaid water for use downstream; and

WHEREAS, Applicant has the power of eminent domain that will be exercised as necessary to obtain the acreage required for the construction of the proposed reservoirs; and

WHEREAS, the Texas Commission on Environmental Quality finds that jurisdiction over the application is established; and

WHEREAS, the Executive Director has determined that the granting of this application would not be inconsistent with the January 2001 Brazos G Regional Water Plan and the 2002 Water Plan; and

WHEREAS, the Executive Director has determined that certain stream-flow restrictions are required to protect in-stream uses; and

WHEREAS, Applicant has secured an agreement with the Brazos River Authority (BRA) dated October 16, 2000, subordinating BRA's rights under Certificate of Adjudication No. 12-5157 to the exercise of Applicant's rights under this permit, and upon which Applicant has partially relied to calculate a firm yield for its proposed Wheeler Branch Reservoir of 2,000 acre-feet of water per annum; and

WHEREAS, the Executive Director has calculated a firm yield of the proposed Wheeler Branch Reservoir of 1,200 acre-feet of water per annum, but 100% and 75% of the annual demand of 2,000 acre-feet of water from the reservoir on Wheeler Branch would be available 89.7% and 93.1% of the years, respectively, and the monthly demand would be available in 95.3% of the months; and

WHEREAS, because Applicant's proposed reservoir is intended as a multiple purpose reservoir for which Applicant's use is not limited to or by any firm yield, it is unnecessary to resolve the differing views presented regarding the effect of said subordination agreement upon the firm yield of the proposed reservoir; and



WHEREAS, no person protested the issuance of this application; and

WHEREAS, the Commission has complied with the requirements of the Texas Water Code and Rules of the Texas Commission on Environmental Quality in issuing this permit.

NOW, THEREFORE, Water Use Permit No. 5744 is issued to Somervell County Water District, subject to the following terms and conditions:

1. IMPOUNDMENTS

- A. Permittee is authorized to construct and maintain an on-channel dam and reservoir, "Paluxy River Reservoir" on the Paluxy River, tributary of the Brazos River, Brazos River Basin, having a surface area of approximately 9 acres and impound therein not to exceed 35.2 acre-feet of water. Station 10+00 on the centerpoint of the dam forming the reservoir will be located in the City of Glen Rose at 32.239°N Latitude, 97.747°W Longitude, also bearing N 38.920° E, 4,810 feet from the southwest corner of the Milam County School Land Survey, Abstract No. A-136, in Somervell County, Texas.
- B. Permittee is authorized to construct an on-channel reservoir, Wheeler Branch Reservoir, on Wheeler Branch, tributary of the Paluxy River, tributary of the Brazos River, Brazos River Basin, having a surface area of approximately 169 acres and impound therein not to exceed 4,118 acre-feet of water. Station 0+00 on the centerline of the dam forming the reservoir will be located approximately 2 miles north-northwest of the City of Glen Rose at 32.255° N Latitude, 97.770°W Longitude, also bearing S 86.433° E, 6,066 feet from the northwest corner of the Milam County School Land Survey, Abstract No. A-135, in Somervell County, Texas.

2. USES

- A. Permittee is authorized to divert not to exceed 5,000 acre-feet of water per annum at the maximum rate of 50 cfs (22,500 gpm) from the perimeter of the "Paluxy River Reservoir" on the Paluxy River and convey this water by pipeline to the "Wheeler Branch Reservoir" on Wheeler Branch for storage.
- B. Permittee is authorized to divert and use, from the perimeter of Reservoir No. 2, not to exceed 2,000 acre-feet of water per annum at a maximum rate of 11 cfs (4,937 gpm), for municipal, industrial, and agricultural (irrigation) purposes within the District's service area in the Brazos River Basin
- C. Permittee is authorized to reuse all return flows generated from the use of the water authorized by the permit for municipal, industrial and irrigation purposes within the service area of Somervell County Water District.

- D. Permittee is authorized to use the impounded water in both reservoirs for in-place recreation purposes.
- E. Owner is authorized to use the bed and banks of the Brazos River and other streams to deliver the aforesaid water for use downstream.

3. DIVERSION

- A. From the perimeter of Reservoir 1, the Paluxy River Reservoir, at the maximum rate of 50 cfs (22,500 gpm).
- B. From the perimeter of Reservoir 2, the Wheeler Branch Reservoir, at a maximum rate of 11 cfs (4,937 gpm).

4. TIME PRIORITY

The time priority for the diversion of the impoundment and use of the water authorized by this permit is June 27, 2001.

5. TIME LIMITATIONS

- A. Construction of the proposed dams and reservoirs must be in accordance with plans approved by the Executive Director and must begin within two years of issuance of this amendment and be completed within three years of the issuance of this amendment.
- B. Failure to commence and/or complete construction of the proposed dams and reservoirs within the period stated above shall cause all authorizations for the reservoir not constructed to expire and become null and void without further Commission consideration unless permittee applies for an extension of time to commence and/or complete construction prior to the deadline for commence and completion, and the application is subsequently granted.

6. SPECIAL CONDITIONS

- A. Construction of the proposed dams and reservoirs must be in accordance with plans approved by the Executive Director. Construction of the dam without final approval of the construction plans is a violation of this authorization.

- B. In order to provide maintenance flows for existing in-stream uses, Permittee may only divert water from the Paluxy River during times when the stream-flow equals or exceeds the following in cubic-feet-per-second:

Jan	Feb	Mar	Apr	May	June	July	Aug	Sept	Oct	Nov	Dec
6.7	7.9	14.4	14.4	27.2	17.5	6.2	3.1	3.7	4.2	5.8	5.8

- C. In order to implement the above described diversion strategy, permittee shall install and maintain a reference marker or metering device with an accuracy of +/- 5% immediately downstream of the diversion dam.

## 7. CONSERVATION

Permittee shall implement a water conservation plan that provides for the utilization of those practices, techniques, and technologies that reduce or maintain the consumption of water, prevent or reduce the loss or waste of water, maintain or improve the efficiency in the use of water, increase the recycling and reuse of water, or prevent the pollution of water, so that a water supply is made available for future or alternative uses. Such plans shall include a requirement that in every wholesale water supply contract entered into or renewed after official adoption of the water conservation plan, including any contract extension, must ensure that each successive wholesale customer develop and implement a water conservation plan or water conservation measures that incorporate elements of Title 30, Texas Administrative Code, Chapter 288.


This permit is issued subject to all superior and senior water right in the Brazos River Basin.

Permittee agrees to be bound by the terms, conditions and provisions contained herein and such agreement is a condition precedent to the granting of this permit.

All other matters requested in the application which are not specifically granted by this permit are denied.

This permit is issued subject to the Rules of the Texas Commission on Environmental Quality and to the right of continuing supervision of State water resources exercised by the Commission.

TEXAS COMMISSION ON  
ENVIRONMENTAL QUALITY



For the Commission

ISSUED: DEC 11 2002



**Attachment B:  
List of Brazos Basin Water Rights in Priority Order**

Attachment B: Water Rights in the Brazos Basin Listed in Priority Order

Water Right Number	Type	App. Number	Owner Name	Diversion Amount (ac-ft/yr)	Use Type	Priority Date	Consumptive Amount (ac-ft/yr)	Reservoir Name	Authorized Storage (ac-ft)	Stream Name	County Name
3014	CA		EDWIN A BAILEY ESTATE	63	Irr	12/31/1883			6	SALADO CRK	Bell
3014	CA		EDWIN A BAILEY ESTATE	2	Ind	12/31/1883				SALADO CRK	Bell
2306	CA		ATHALIA P BRITTON	5	Irr	12/31/1899				N BOSQUE RIVER	McLennan
2867	CA		KIRBY JACK WARREN ET AL	4	Irr	12/31/1889				LEON RIVER	Hamilton
2293	CA		PATRICK H WILSON ET UX	7	Irr	12/31/1905				N BOSQUE RIVER	Bosque
2868	CA		ARVORD M ABERNETHY	50	Irr	12/31/1908				LEON RIVER	Hamilton
2974	CA		E C O'NEAL JR	144	Irr	5/11/1913				SULPHUR CRK	Lampasas
2903	CA		GLENROOK FARMS	530	Irr	11/8/1913				LEON RIVER	Coryell
2923	CA		HENRY MARWITZ ET AL	12.54	Irr	12/31/1913				COWHOUSE CRK	Hamilton
2923	CA		BILLY H ROBERTS ET UX	32.46	Irr	12/31/1913				COWHOUSE CRK	Hamilton
3761	CA		CITY OF CAMERON	2792	Mun	3/20/1914			10	LITTLE RIVER	Milam
2977	CA		CURTIS KIDD ET UX	42	Irr	5/7/1914				SULPHUR CRK	Lampasas
4152	CA		LYTLE LAKE WCID	230	Mun	6/10/1914		LYTLE LAKE	1184	LYTLE	Taylor
4153	CA		CITY OF ABILENE		Ind	6/10/1914			62	LYTLE	Taylor
4153	CA		CITY OF ABILENE		Rec	6/10/1914				LYTLE	Taylor
2975	CA		RAY A & ELIZABETH K JONES	46	Irr	6/13/1914				SULPHUR CRK	Lampasas
4201	CA		CITY OF BAIRD		D&L	6/19/1914		T P LAKE	390	MEXIA	Callahan
2971	CA		CITY OF LAMPASAS	3760	Mun	6/23/1914				SULPHUR CRK	Lampasas
2988	CA		JOE T & CAROLINE PARKS	3	Irr	6/23/1914				LAMPASAS RIVER	Lampasas
2987	CA		ROBERT C HALLMARK ET AL	2	Irr	6/24/1914				SULPHUR CRK	Lampasas
2976	CA		RAY A JONES	48	Ind	6/26/1914	1			SULPHUR CRK	Lampasas
4340	CA		CITY OF WACO	5600	Mun	6/29/1914		LAKE BRAZOS	3537	BRAZOS RIVER	McLennan
4340	CA		CITY OF WACO		Ind	6/29/1914		LAKE BRAZOS		BRAZOS RIVER	McLennan
4128	CA		CITY OF SWEETWATER	2000	Mun	10/8/1914		LAKE TRAMMEL	2500	SWEETWATER CRK	Nolan
4188	CA		T C HARRIS JR	40	Irr	12/31/1914				CLEAR FRK BRAZOS RIVER	Stephens
2938	CA		CITY OF TEMPLE	15804	Mun	10/30/1915			500	LEON RIVER	Bell
2938	CA		CITY OF TEMPLE		Ind	10/30/1915				LEON RIVER	Bell
2942	CA		PYLE BROTHERS INC	5.135	Irr	12/31/1915				LEON RIVER	Bell
2942	CA		VAUGHN T BAIRD	194.865	Irr	12/31/1915				LEON RIVER	Bell
2979	CA		JOHN T HIGGINS	95	Irr	12/31/1915			21	SULPHUR CRK	Lampasas
4192	CA		MRS W R POWERS ESTATE	30	Irr	12/31/1915				CLEAR FRK BRAZOS RIVER	Stephens
4129	CA		SWEETWATER COUNTRY CLUB INC	40	Irr	7/6/1916			892	KILDOOGAN	Nolan
5470	CA		CLIFFORD A SKILES JR ET UX	514	Irr	11/22/1917				BRAZOS RIVER	Robertson
4142	CA		CITY OF ABILENE	1675	Mun	1/23/1918		LAKE ABILENE	11868	ELM CRK	Taylor
4344	CA		LOLA ROBINSON	1060	Irr	3/16/1918				TEHUACANA CRK	McLennan
2893	CA		SEABORN L ASHBY	10	Irr	8/1/1918				LEON RIVER	Coryell
4174	CA		MARILOU DOUTHIT RYDL		Rec	10/2/1918			375	CLEAR FRK BRAZOS RIVER	Jones
4174	CA		ADRON STALEY		Rec	10/2/1918			375	CLEAR FRK BRAZOS RIVER	Jones
4174	CA		C G VICKERS ET AL		Rec	10/2/1918			375	CLEAR FRK BRAZOS RIVER	Jones
2317	CA		CHARLOTTE B JOHNSON ET AL	248	Irr	11/20/1918				BOSQUE RIVER	McLennan
4171	CA		MARY LOIS WILSON	310	Irr	12/31/1918				CLEAR FRK BRAZOS RIVER	Jones
2986	CA		JAMES BUFORD BRIGGS	46.8	Irr	2/6/1919				SULPHUR CRK	Lampasas
3465	CA		EASTLAND CO WSD	450	Mun	10/28/1919		LAKE EASTLAND	1740	N FRK LEON RIVER	Eastland
3465	CA		EASTLAND CO WSD		Rec	10/28/1919		LAKE EASTLAND		N FRK LEON RIVER	Eastland
3465	CA		CITY OF EASTLAND	50	Ind	10/28/1919				N FRK LEON RIVER	Eastland
3465	CA		CITY OF EASTLAND	100	Irr	10/28/1919				N FRK LEON RIVER	Eastland
3468	CA		EBAA IRON INC	1000	Min	12/15/1919		LAKE OLDEN	1607	LEON RIVER	Eastland
3468	CA		EASTLAND INDUSTRIAL FOUNDATION	607	Min	12/15/1919				LEON RIVER	Eastland
4198	CA		MONTY CHRIS CLEVELAND		D&L	2/16/1920			430	CLEAR FRK BRAZOS RIVER	Stephens
4224	CA		BRECKENRIDGE GASOLINE CO		Rec	3/16/1920			454	CLEAR FRK BRAZOS RIVER	Young
4193	CA		MONTY CHRIS CLEVELAND		D&L	4/13/1920			165	CLEAR FRK BRAZOS RIVER	Stephens

Attachment B: Water Rights in the Brazos Basin Listed in Priority Order

Water Right Number	Type	App. Number	Owner Name	Diversion Amount (ac-ft/yr)	Use Type	Priority Date	Consumptive Amount (ac-ft/yr)	Reservoir Name	Authorized Storage (ac-ft)	Stream Name	County Name
4211	CA		CITY OF CISCO	1971	Mun	4/16/1920		LAKE CISCO	45000	SANDY CRK	Eastland
4039	CA		CITY OF MINERAL WELLS	1680	Mun	11/15/1920			7065	ROCK CRK	Parker
4154	CA		AEP TEXAS NORTH COMPANY		Ind	5/12/1921		CEDAR CREEK	10	CEDAR CRK	Taylor
5289	CA		CITY OF GROESBECK	2500	Mun	6/13/1921			150	NAVASOTA RIVER	Limestone
4318	CA		CHS FARMS LTD	497	Irr	12/31/1921				BRAZOS RIVER	Bosque
4318	CA		JOHN MCPHERSON ET AL	150	Irr	12/31/1921				BRAZOS RIVER	Bosque
4318	CA		LAKEVIEW RECREATION ASSOCIATION INC	20	Irr	12/31/1921		2 RES	8.54	BRAZOS RIVER	Bosque
4318	CA		SMITH BEND RANCH LTD	2153	Irr	12/31/1921			288	BRAZOS RIVER	Bosque
4318	CA		SMITH BEND RANCH LTD		Mun	12/31/1921				BRAZOS RIVER	Bosque
4318	CA		SMITH BEND RANCH LTD		Ind	12/31/1921				BRAZOS RIVER	Bosque
3751	CA		BERTHA S JOHNSON	30	Irr	8/18/1922				BRUSHY CRK	Williamson
2870	CA		CITY OF HAMILTON	614	Mun	1/22/1923			614	TWO MILE CRK	Hamilton
4207	CA		CITY OF MORAN	90	Mun	4/2/1923		MORAN CITY LAKE & UNNAMED RES	181	DEEP CRK	Shackelford
2989	CA		CAROLYN SUE CAROTHERS	9.33	Irr	12/31/1923				LAMPASAS RIVER	Burnet
2989	CA		GARY L REID ET AL	18.67	Irr	12/31/1923				LAMPASAS RIVER	Burnet
4199	CA		OWEN D WOODWARD	98	Irr	12/31/1924			3	CLEAR FRK BRAZOS RIVER	Stephens
4209	CA		DAMSON OIL CORP ET AL	50	Ind	3/3/1925		LAKE DELAFOSSE	773	DRY CRK	Shackelford
2962	CA		LEONARD J TROVERO SR	28	Irr	3/31/1925				SCHOOL CRK	Lampasas
3760	CA		CLIFFORD L GUSTAFSON ET UX	41.5	Irr	7/17/1925				LITTLE RIVER	Milam
3659	CA		ERW INC	200	Mun	7/20/1925		LAKE EANES	1000	MERCER CRK	Comanche
2906	CA		THELMA R CARTER	36	Irr	8/6/1925				LEON RIVER	Coryell
4346	CA		W J DUBE	200	Irr	8/28/1925				BRAZOS RIVER	Falls
3701	CA		COUNTY OF KENT		Stor	10/1/1925			296	BACKBONE CRK	Kent
4359	CA		JOHN C ISAACS ET AL	991	Irr	10/22/1925				BRAZOS RIVER	Falls
2316	CA		C L SLIGH FARMS	193	Irr	10/30/1925				BOSQUE RIVER	McLennan
2898	CA		DONALD J MACKIE ET UX	8	Irr	12/31/1925				LEON RIVER	Coryell
2898	CA		GLENNIS G EGGER	15	Irr	12/31/1925				LEON RIVER	Coryell
2993	CA		HANSFORD B SMITH ET AL	44	Irr	12/31/1925			25	ROCKY CRK	Burnet
2994	CA		THOMAS M & BETTY L R SPENCER	6	Irr	12/31/1925				ROCKY CRK	Burnet
2998	CA		CW DUNCAN JR TRUSTEE	157	Irr	12/31/1925				LAMPASAS RIVER	Bell
5168	CA		GULF COAST WATER AUTHORITY	99932	Mun	1/15/1926				BRAZOS RIVER	Fort Bend
5168	CA		GULF COAST WATER AUTHORITY		Ind	1/15/1926				BRAZOS RIVER	Fort Bend
5168	CA		GULF COAST WATER AUTHORITY		Irr	1/15/1926				BRAZOS RIVER	Fort Bend
5168	CA		GULF COAST WATER AUTHORITY		Mun	1/15/1926				BRAZOS RIVER	Fort Bend
2980	CA		JUDITH ANN LANSFORD ET AL	1	Irr	1/29/1926				SULPHUR CRK	Lampasas
4124	CA		ALFRED S WALDROP ET AL	55	Irr	4/3/1926				CLEAR FRK BRAZOS RIVER	Fisher
4014	CA		FRED HAGAMAN ET AL	500	Irr	4/12/1926			1158	N FRK PALO PINTO CRK	Eastland
4014	CA		FRED HAGAMAN ET AL	100	Ind	4/12/1926				N FRK PALO PINTO CRK	Eastland
4223	CA		BRECKENRIDGE GASOLINE CO	97	Ind	6/1/1926				CLEAR FRK BRAZOS RIVER	Stephens
4223	CA		BRECKENRIDGE GASOLINE CO		Min	6/1/1926				CLEAR FRK BRAZOS RIVER	Stephens
4175	CA		H R STASNEY & SONS LTD	21	Mun	7/1/1926			108	CLEAR FRK BRAZOS RIVER	Shackelford
4175	CA		H R STASNEY & SONS LTD	63	Min	7/1/1926				CLEAR FRK BRAZOS RIVER	Shackelford
4137	CA		TERRI THOMAS	54	Irr	7/13/1926				CLEAR FRK BRAZOS RIVER	Jones
4342	CA		TRADINGHOUSE POWER CO LLC	12000	Ind	8/21/1926		TRADINGHOUSE CREEK LAKE	37800	BRAZOS RIVER	McLennan
5320	CA		NRG TEXAS POWER LLC	12000	Ind	10/23/1926				BRAZOS RIVER	Fort Bend
5320	CA		NRG TEXAS POWER LLC	24000	Irr	10/23/1926				BRAZOS RIVER	Fort Bend
5320	CA		NRG TEXAS POWER LLC		Ind	10/23/1926				BRAZOS RIVER	Fort Bend
5320	CA		NRG TEXAS POWER LLC	4000	Irr	10/23/1926				BRAZOS RIVER	Fort Bend
5320	CA		NRG TEXAS POWER LLC		Ind	10/23/1926				BRAZOS RIVER	Fort Bend
4116	CA		MARJORIE HAMBRIGHT	2	Irr	12/31/1926				COTTONWOOD CRK	Fisher
4206	CA		TERRY T POSEY ET UX	40	Irr	9/8/1927			13	CLEAR FRK BRAZOS RIVER	Fisher



Attachment B: Water Rights in the Brazos Basin Listed in Priority Order

Water Right Number	Type	App. Number	Owner Name	Diversion Amount (ac-ft/yr)	Use Type	Priority Date	Consumptive Amount (ac-ft/yr)	Reservoir Name	Authorized Storage (ac-ft)	Stream Name	County Name
4150	CA		CITY OF ABILENE	3880	Mun	10/10/1927		LAKE KIRBY	8500	CEDAR CRK	Taylor
4150	CA		CITY OF ABILENE		Ind	10/10/1927		LAKE KIRBY		CEDAR CRK	Taylor
4150	CA		CITY OF ABILENE		Irr	10/10/1927				CEDAR CRK	Taylor
4130	CA		CITY OF SWEETWATER	2730	Mun	10/17/1927		LAKE SWEETWATER	10000	COTTONWOOD CRK	Nolan
4130	CA		CITY OF SWEETWATER	960	Ind	10/17/1927				COTTONWOOD CRK	Nolan
4130	CA		CITY OF SWEETWATER	50	Irr	10/17/1927				COTTONWOOD CRK	Nolan
3715	CA		JAMES BOREN ET AL	166	Mun	11/16/1927			526	COON CRK	Garza
3715	CA		ODIE A HOOD		Mun	11/16/1927				COON CRK	Garza
3458	CA		CITY OF GRAHAM	4000	Mun	11/21/1927		LAKE EDDLEMAN	13386	FLINT CRK	Young
3458	CA		CITY OF GRAHAM	1000	Ind	11/21/1927				FLINT CRK	Young
4123	CA		FREDDIE MAC STUART	17	Irr	2/29/1928			12	CLEAR FRK BRAZOS RIVER	Fisher
3460	CA		JANE H CRAVENS	76	Irr	8/20/1928				SALT CRK	Young
4151	CA		AEP TEXAS NORTH COMPANY	2500	Ind	10/12/1928		UPPER LYTLE LAKE		ELM CRK	Taylor
2914	CA		PAT & MABEL RUTH GRIMES	18	Irr	12/31/1928				LEON RIVER	Coryell
3414	CA		CITY OF BENJAMIN	34	Mun	1/2/1929			915	DUTCHMAN CRK	Knox
2315	CA		CITY OF WACO	39100	Mun	1/10/1929		LAKE WACO	104100	BOSQUE RIVER	McLennan
2315	CA		CITY OF WACO		Ind	1/10/1929		LAKE WACO		BOSQUE RIVER	McLennan
2315	CA		CITY OF WACO	16802	Ind	1/10/1929		LAKE WACO		BRAZOS RIVER	McLennan
5322	CA		GULF COAST WATER AUTHORITY	155000	Mun	2/8/1929		JULIFF RES, BONNEY RES, LIVERPOOL	864	BRAZOS RIVER	Fort Bend
5322	CA		GULF COAST WATER AUTHORITY		Ind	2/8/1929				BRAZOS RIVER	Fort Bend
5322	CA		GULF COAST WATER AUTHORITY		Irr	2/8/1929				BRAZOS RIVER	Fort Bend
5328	CA		DOW CHEMICAL CO	85000	Ind	2/28/1929		BRAZORIA RES-OFF-CHANNEL	21973	BRAZOS RIVER	Brazoria
2964	CA		EARL BROOKS	1	Irr	5/31/1929				LAMPASAS RIVER	Lampasas
2888	CA		GEORGE T REYNOLDS III ET UX	2	Irr	12/31/1929				LEON RIVER	Coryell
3630	CA		J H VAN ZANT	30	Irr	12/31/1929				LEON RIVER	Comanche
2314	CA		RAINBOW LAKE INC		Rec	12/31/1930			105	S BOSQUE RIVER	McLennan
3470	CA		EASTLAND CO WSD	1265	Mun	5/17/1931		LAKE LEON		LEON RIVER	Eastland
3445	CA		PATSY STOUT COOPER ET AL	31	Irr	8/31/1931				MILLER CRK	Baylor
4004	CA		CITY OF GRAFORD	5	Mun	3/18/1932				E FRK KEECHI CRK	Palo Pinto
4005	CA		W J RHODES ET AL	781	Irr	4/30/1932			250	BRAZOS RIVER	Palo Pinto
4028	CA		HELEN H MCDANIEL	38	Irr	5/31/1933			30	BARTON CRK	Erath
2864	CA		K A SPARKS ET AL	185	Irr	12/31/1934				LEON RIVER	Hamilton
2865	CA		RIVERSIDE RANCH LP	169	Irr	12/31/1934				LEON RIVER	Hamilton
4094	CA		J B SANDERSON ET AL	16	Irr	6/30/1935				PALUXY RIVER	Somervell
4121	CA		WILLARD L BURK	263	Irr	5/31/1936			26	CLEAR FRK BRAZOS RIVER	Fisher
2860	CA		EARL KAVANAUGH	15	Irr	12/31/1936				LEON RIVER	Hamilton
2860	CA		ORENA KAVANAUGH		Irr	12/31/1936				LEON RIVER	Hamilton
2860	CA		MAURINE K WATTS		Irr	12/31/1936				LEON RIVER	Hamilton
4161	CA		CITY OF ABILENE	25690	Mun	3/25/1937		FORT PHANTOM HILL RES	73960	ELM CRK	Jones
4161	CA		CITY OF ABILENE	4000	Ind	3/25/1937		FORT PHANTOM HILL RES		ELM CRK	Jones
4161	CA		CITY OF ABILENE	1000	Irr	3/25/1937		FORT PHANTOM HILL RES		ELM CRK	Jones
4019	CA		CITY OF STRAWN	160	Mun	4/19/1937			1200	RUSSELL CRK	Palo Pinto
4120	CA		MAX D CARRIKER ESTATE ET AL	74	Irr	12/31/1937			15	CLEAR FRK BRAZOS RIVER	Fisher
5155	CA		BRAZOS RIVER AUTHORITY	230750	Mun	4/6/1938		POSSUM KINGDOM LAKE	724739	BRAZOS RIVER	Palo Pinto
5155	CA		BRAZOS RIVER AUTHORITY		Ind	4/6/1938		POSSUM KINGDOM LAKE		BRAZOS RIVER	Palo Pinto
5155	CA		BRAZOS RIVER AUTHORITY		Irr	4/6/1938		POSSUM KINGDOM LAKE		BRAZOS RIVER	Palo Pinto
5155	CA		BRAZOS RIVER AUTHORITY		Min	4/6/1938		POSSUM KINGDOM LAKE		BRAZOS RIVER	Palo Pinto
5155	CA		BRAZOS RIVER AUTHORITY		Hydro	4/6/1938		POSSUM KINGDOM LAKE		BRAZOS RIVER	Palo Pinto
5155	CA		BRAZOS RIVER AUTHORITY		Rec	4/6/1938		POSSUM KINGDOM LAKE		BRAZOS RIVER	Palo Pinto
2926	CA		WILLIAM JACKSON WISDOM	13	Irr	5/31/1938				COWHOUSE CRK	Hamilton
4159	CA		J C GRIFFITH	42	Irr	12/31/1938			80	RAINEY	Taylor

Attachment B: Water Rights in the Brazos Basin Listed in Priority Order

Water Right Number	Type	App. Number	Owner Name	Diversion Amount (ac-ft/yr)	Use Type	Priority Date	Consumptive Amount (ac-ft/yr)	Reservoir Name	Authorized Storage (ac-ft)	Stream Name	County Name
5288	CA		TEXAS PARKS & WILDLIFE DEPT	6	Irr	1/18/1939		FORT PARKER LAKE	3100	NAVASOTA RIVER	Limestone
5288	CA		TEXAS PARKS & WILDLIFE DEPT		Rec	1/18/1939		FORT PARKER LAKE		NAVASOTA RIVER	Limestone
5171	CA		GULF COAST WATER AUTHORITY	75000	Mun	2/1/1939				BRAZOS RIVER	Fort Bend
5171	CA		GULF COAST WATER AUTHORITY		Ind	2/1/1939				BRAZOS RIVER	Fort Bend
5171	CA		GULF COAST WATER AUTHORITY		Min	2/1/1939				BRAZOS RIVER	Fort Bend
4180	CA		CITY OF HAMLIN	300	Mun	3/3/1939			1900	DRY CALIFORNIA	Jones
3441	CA		CITY OF MUNDAY		Rec	12/18/1939			150	PAYNE CRK	Knox
2284	CA		L C HOWARD JR ET UX	25	Irr	12/31/1939				N BOSQUE RIVER	Bosque
2284	CA		E R HOWARD ET UX		Irr	12/31/1939				N BOSQUE RIVER	Bosque
2866	CA		RIVERSIDE RANCH LP	82	Irr	12/31/1939				LEON RIVER	Hamilton
2904	CA		STERLIN J BARNARD	40	Irr	12/31/1939				LEON RIVER	Coryell
5327	CA		TEXAS DEPT OF CRIMINAL JUSTICE	746	Irr	4/24/1940				BRAZOS RIVER	Brazoria
2957	CA		HOWARD K MOORE	65	Irr	8/31/1940				BENNETT CRK	Mills
3450	CA		CITY OF THROCKMORTON	600	Mun	11/20/1940			1675	ELM CRK	Throckmorton
4330	CA		KARL LEE REDDELL & WIFE	16	Irr	12/31/1940				BRAZOS RIVER	McLennan
4331	CA		DIANA M WELLBORN ET AL	44	Irr	12/31/1940				BRAZOS RIVER	McLennan
4332	CA		KARL LEE REDDELL ET AL	32	Irr	12/31/1940				BRAZOS RIVER	McLennan
4208	CA		CITY OF ALBANY	600	Mun	3/25/1941		MCCARTY LAKE	2600	SALT PRONG	Shackelford
3734	CA		GEORGETOWN COUNTRY CLUB	45	Irr	12/31/1941			10	M FRK SAN GABRIEL RIVER	Williamson
5328	CA		DOW CHEMICAL CO	150000	Ind	2/14/1942		HARRIS RES-OFF-CHANNEL	10200	BRAZOS RIVER	Brazoria
5328	CA		DOW CHEMICAL CO		Ind	2/14/1942				BRAZOS RIVER	Brazoria
5328	CA		DOW CHEMICAL CO	58175	Ind	2/14/1942			30	BRAZOS RIVER	Brazoria
5328	CA		DOW CHEMICAL CO	20	Mun	2/14/1942				BRAZOS RIVER	Brazoria
5328	CA		DOW CHEMICAL CO	1800	Irr	2/14/1942				BRAZOS RIVER	Brazoria
4039	CA		CITY OF MINERAL WELLS	840	Mun	3/22/1943				ROCK CRK	Parker
3750	CA		T R COFFIELD	125	Irr	6/30/1943				SAN GABRIEL RIVER	Milam
4158	CA		ROY J GRIFFITH	75	Irr	11/30/1944			175	RAINEY	Taylor
4158	CA		ROY J GRIFFITH		Irr	11/30/1944				RAINEY	Taylor
2871	CA		TRUST FOR SETH THOMAS MOORE JR	72	Irr	12/31/1944			15	TWO MILE CRK	Hamilton
2872	CA		TRUST FOR SETH THOMAS MOORE JR	2.5	Ind	12/31/1944		3 RESERVOIRS	15	TWO MILE CRK	Hamilton
2851	CA		J W BARBEE	72	Irr	12/31/1945			164	LONG BRANCH CRK	Comanche
2880	CA		TEXAS STARDANCE HOLDINGS LP	19	Irr	12/31/1945				LEON RIVER	Hamilton
3748	CA		A C STEARNS ESTATE	203	Ind	12/31/1945	20			SAN GABRIEL RIVER	Williamson
4219	CA		ELLA PEARL ROBERTSON	22	Irr	12/31/1945				HUBBARD	Stephens
4214	CA		CITY OF BRECKENRIDGE	2100	Mun	4/26/1946		LAKE DANIEL	11400	GONZALES CRK	Stephens
2294	CA		RD JL & ML LUNDBERG	80	Irr	6/30/1946				N BOSQUE RIVER	Bosque
4227	CA		C R BALDWIN JR	181	Irr	8/31/1946				CLEAR FRK BRAZOS RIVER	Young
2310	CA		JIM HERING	16	Irr	12/31/1946			18	HARRIS CRK	McLennan
2855	CA		CHARLES S THOMAS ET UX	91	Irr	12/31/1946				LEON RIVER	Hamilton
2969	CA		BURRELL ROITCH	8	Irr	12/31/1946				SULPHUR CRK	Lampasas
2970	CA		FRED WILLIS ET UX	2.63	Irr	12/31/1946				SULPHUR CRK	Lampasas
2970	CA		CHARLES E BLANTON	51.17	Irr	12/31/1946				SULPHUR CRK	Lampasas
2970	CA		CITY OF LAMPASAS	6.2	Irr	12/31/1946				SULPHUR CRK	Lampasas
3637	CA		GORES INCORPORATED	450	Irr	12/31/1946			84	INDIAN CRK	Comanche
4205	CA		EUGENE LEE FINLEY	50	Irr	12/31/1946				MEXIA	Callahan
5168	CA		GULF COAST WATER AUTHORITY		Stor	3/17/1947			7308	BRAZOS RIVER	Fort Bend
2999	CA		PAUL EUGENE BLUM	3	Irr	5/31/1947				LAMPASAS RIVER	Bell
4215	CA		T C FAMBRO & SONS	6	Irr	7/31/1947			7	GONZALES CRK	Stephens
4013	CA		ROCKING W RANCH LP	900	Irr	11/14/1947		7 RESERVOIRS	646	BRAZOS RIVER	Palo Pinto
4013	CA		DALTON BEND RANCH LTD	429	Stor	11/14/1947				BRAZOS RIVER	Palo Pinto
3662	CA		JIMMY E GORE	2.77	Irr	12/18/1947				MERCER CRK	Comanche



Attachment B: Water Rights in the Brazos Basin Listed in Priority Order

Water Right Number	Type	App. Number	Owner Name	Diversion Amount (ac-ft/yr)	Use Type	Priority Date	Consumptive Amount (ac-ft/yr)	Reservoir Name	Authorized Storage (ac-ft)	Stream Name	County Name
2267	CA		RONNIE W PARTAIN	0.2572	Irr	12/31/1947				DAFFAU CRK	Erath
2267	CA		MARGO JOY PARTAIN BATTERSHELL	0.7428	Irr	12/31/1947				DAFFAU CRK	Erath
3007	CA		RIVER FARM LTD	48	Irr	12/31/1947				LAMPASAS RIVER	Bell
4355	CA		CITY OF MARLIN	4000	Mun	4/9/1948		NEW MARLIN RES	3135	BRAZOS RIVER	Falls
4146	CA		J H TAYLOR GAS COMPANY	4	Irr	5/31/1948			6	ELM CRK	Taylor
5301	CA		CAMP CREEK WATER CO		Rec	6/14/1948		CAMP CREEK LAKE	8400	CAMP CRK	Robertson
4136	CA		TLC INVESTMENTS LLC	338	Min	7/22/1948			850	MULBERRY	Jones
4136	CA		TLC INVESTMENTS LLC	7	Ind	7/22/1948				MULBERRY	Jones
4136	CA		TLC INVESTMENTS LLC		Rec	7/22/1948				MULBERRY	Jones
2939	CA		BRAZOS RIVER AUTHORITY	38800	Ind	2/7/1949				LEON RIVER	Bell
2918	CA		PAMELA ANN MARWITZ POPE ET AL	20	Irr	4/30/1949			2	COWHOUSE CRK	Mills
3663	CA		R E BASHAM JR	67	Irr	4/30/1949			36	MOUNTAIN CRK	Comanche
4179	CA		CITY OF STAMFORD	10000	Mun	6/8/1949		LAKE STAMFORD	59810	PAINT CRK	Haskell
4179	CA		CITY OF STAMFORD		Ind	6/8/1949		LAKE STAMFORD		PAINT CRK	Haskell
4179	CA		CITY OF STAMFORD		Stor	6/8/1949		COLLEGE LAKE	190	PAINT CRK	Haskell
4202	CA		CITY OF BAIRD	550	Mun	7/6/1949		BAIRD LAKE	2070	MEXIA	Callahan
4139	CA		CITY OF ABILENE		Mun	8/3/1949		DIVERSION TO FT PHANTOM HILL	608	CLEAR FRK BRAZOS RIVER	Jones
4099	CA		DOROTHY W LITTLE ET AL	5	Irr	8/31/1949				BRAZOS RIVER	Somervell
4221	CA		ELLA PEARL ROBERTSON	42	Irr	8/31/1949				HUBBARD	Stephens
2285	CA		LEONARD C RADDE	35	Irr	12/31/1949				N BOSQUE RIVER	Bosque
2292	CA		W O GLOFF	261	Irr	12/31/1949				N BOSQUE RIVER	Bosque
4095	CA		J C MCFALL	10	Irr	12/31/1949				PALUXY RIVER	Somervell
4126	CA		BOYD H LAKEY	55	Irr	12/31/1949			20	CLEAR FRK BRAZOS RIVER	Fisher
3449	CA		THROCKMORTON LAND & CATTLE CO		D&L	1/23/1950			705	NORTH ELM CRK	Throckmorton
4181	CA		CITY OF ANSON	542	Mun	4/18/1950		ANSON NORTH LAKE	2500	THOMPSON CRK	Jones
2927	CA		ELVIN L GENTRY ET UX	9	Irr	6/30/1950				COWHOUSE CRK	Hamilton
3008	CA		ELEANOR B TUTTLE	61	Irr	6/30/1950				LAMPASAS RIVER	Bell
3649	CA		CULLEN STEPHENS	130	Irr	6/30/1950				LEON RIVER	Comanche
2260	CA		F MELVIN & HELENE JOHNSON	56	Irr	7/31/1950				N BOSQUE RIVER	Hamilton
2928	CA		GARY L LUNDBERG ET UX	13	Irr	7/31/1950				COWHOUSE CRK	Hamilton
4060	CA		ESTATE OF E E DURHAM ET UX	248.438	Irr	7/31/1950				BRAZOS RIVER	Hood
4060	CA		MAXIE OVERSTREET	74.344	Irr	7/31/1950				BRAZOS RIVER	Hood
4060	CA		DURHAM OVERSTREET TRUST	146.609	Irr	7/31/1950				BRAZOS RIVER	Hood
4060	CA		DURHAM OVERSTREET TRUST		Mun	7/31/1950				BRAZOS RIVER	Hood
4060	CA		DURHAM OVERSTREET TRUST		Ind	7/31/1950				BRAZOS RIVER	Hood
4060	CA		OVERSTREET FAMILY LP ET AL	146.609	Irr	7/31/1950				BRAZOS RIVER	Hood
4060	CA		OVERSTREET FAMILY LP		Mun	7/31/1950				BRAZOS RIVER	Hood
4060	CA		OVERSTREET FAMILY LP		Ind	7/31/1950				BRAZOS RIVER	Hood
4082	CA		S B GRISSOM	203	Irr	7/31/1950				BRAZOS RIVER	Somervell
2818	CA		P D GUNTER	18	Irr	8/31/1950				LEON RIVER	Comanche
2819	CA		J B GUNTER	32	Irr	8/31/1950				LEON RIVER	Comanche
5278	CA		K L NIXON		Rec	11/16/1950			135.2	FOUR MILE CRK	Washington
5171	CA		GULF COAST WATER AUTHORITY	50000	Irr	12/12/1950				BRAZOS RIVER	Fort Bend
2271	CA		ALBERT N PIKE	15	Irr	12/31/1950				N BOSQUE RIVER	Bosque
2271	CA		EUGENIA PIKE GOODMAN		Irr	12/31/1950				N BOSQUE RIVER	Bosque
2312	CA		ROBERT HALL	162	Irr	12/31/1950			55	HOG CRK	McLennan
2882	CA		TEXAS STARDANCE HOLDINGS LP	196	Irr	12/31/1950				LEON RIVER	Hamilton
2959	CA		JOHN R & LYNN COATS	23	Irr	12/31/1950				SIMMS CRK	Lampasas
4345	CA		LUMINANT GENERATION CO LLC	10000	Ind	3/6/1951		LAKE CREEK	8500	BRAZOS RIVER	McLennan
5328	CA		DOW CHEMICAL CO	7500	Ind	4/3/1951			600	BRAZOS RIVER	Brazoria
3639	CA		GAIL W & MARY L YORK	35	Irr	7/31/1951			4.5	INDIAN CRK	Comanche



Attachment B: Water Rights in the Brazos Basin Listed in Priority Order

Water Right Number	Type	App. Number	Owner Name	Diversion Amount (ac-ft/yr)	Use Type	Priority Date	Consumptive Amount (ac-ft/yr)	Reservoir Name	Authorized Storage (ac-ft)	Stream Name	County Name
3499	CA		N L BOX	3	Irr	8/31/1951			25	LEON RIVER	Comanche
3717	CA		BALDRIDGE FAMILY LAND	420	Irr	8/31/1951				DBL MTN FRK BRAZOS RIVER	Kent
3758	CA		ALCOA INC	18000	Ind	12/12/1951		LAKE ALCOA		LITTLE RIVER	Milam
5272	CA		ALCOA INC	14000	Ind	12/12/1951		ALCOA LAKE	15650	SANDY CRK	Milam
2277	CA		THOMAS G PETERS ET UX	10	Irr	12/31/1951				E BOSQUE RIVER	Bosque
4363	CA		JOE REISTINO ESTATE	432	Irr	12/31/1951				BRAZOS RIVER	Robertson
3470	CA		EASTLAND CO WSD	2437.5	Mun	3/21/1952		LAKE LEON	28000	LEON RIVER	Eastland
3476	CA		GARTH PETTIT	51	Irr	4/30/1952				S LEON RIVER	Comanche
3635	CA		JOE RILEY	84	Irr	6/30/1952				LEON RIVER	Comanche
3764	CA		HAROLD B & OPAL B FISHER	45	Irr	7/1/1952				LITTLE RIVER	Milam
3636	CA		GAYLAND STEPHENS ET UX	40	Irr	7/31/1952				LEON RIVER	Comanche
3660	CA		BELVE BEAN	58	Irr	7/31/1952				MOORE CRK	Comanche
3763	CA		SHERWOOD PROPERTIES INC	40	Irr	7/31/1952				LITTLE RIVER	Milam
5291	CA		CITY OF TEAGUE	605	Mun	8/14/1952		TEAGUE CITY LAKE	1160	HOLMAN	Freestone
2947	CA		PHILLIP E POWELL ET UX	11	Irr	8/31/1952				NOLAN CRK	Bell
3648	CA		EVA F MOORE	49	Irr	8/31/1952			6	BAGGETT CRK	Comanche
3744	CA		T D VAUGHAN	110.3	Irr	9/30/1952				SAN GABRIEL RIVER	Williamson
3766	CA		FORTY-FOUR FARMS LP	90	Irr	12/31/1952			2	LITTLE RIVER	Milam
4187	CA		GEORGE E CLARK EXEMPT INVESTMENT TRUST	300	Irr	12/31/1952				CLEAR FRK BRAZOS RIVER	Stephens
2210	CA		RAYMOND L JARRATT	92	Irr	4/1/1953				N BOSQUE RIVER	Erath
3643	CA		JOE PAUL MCCULLOUGH ET UX	69	Irr	4/30/1953			36	SALT CRK	Comanche
3692	CA		OTIS W ENGLISH JR ET AL	29	Irr	5/12/1953			14.5	WHITE RIVER	Crosby
2229	CA		W T CRUMLEY ET UX	44	Irr	5/31/1953				N BOSQUE RIVER	Erath
2295	CA		REGINALD & NALLIE LINDBERG	49	Irr	6/30/1953				N BOSQUE RIVER	Bosque
4336	CA		FAYE SMITH ROMINE	55	Irr	6/30/1953				GILES	McLennan
4336	CA		KAYE SMITH BOYD	55	Irr	6/30/1953				GILES	McLennan
3756	CA		LESTER W STILES	3	Irr	7/1/1953				SPRING BR	Williamson
4111	CA		PAUL C MURPHY JR	6	Irr	7/31/1953			15	STEELE CRK	Bosque
2936	CA		U S DEPT OF THE ARMY	10000	Mun	8/24/1953		LAKE BELTON	12000	LEON RIVER	Bell
2814	CA		GRACE OLENA ADAMS	0	Stor	12/31/1953			3	LEON RIVER	Comanche
2814	CA		LARRY WAYNE ADAMS	118.6	Irr	12/31/1953				LEON RIVER	Comanche
2814	CA		LARRY WAYNE ADAMS	83	Irr	12/31/1953				LEON RIVER	Comanche
2814	CA		CHARLIE THOMAS	170	Irr	12/31/1953				LEON RIVER	Comanche
4365	CA		WESLEY E ANDERSON ET AL	976	Irr	12/31/1953				BRAZOS RIVER	Robertson
2992	CA		FLORENCE ELIZABETH BROWN	34	Irr	3/14/1954			8	ROCKY CRK	Burnet
2992	CA		MARY ANGELINE GAGE	34	Irr	3/14/1954				ROCKY CRK	Burnet
3743	CA		J L ENTERPRISES LLP	32	Irr	3/31/1954				BERRY CRK	Williamson
5271	CA		TEXAS A&M UNIVERSITY	1200	Irr	5/11/1954			64	BRAZOS RIVER	Burleson
5329	CA		W C KELLY JR TRUSTEE	67.25	Irr	6/7/1954			2000	BRAZOS RIVER	Brazoria
5329	CA		DR FRANK J GRADY	322.71	Irr	6/7/1954				BRAZOS RIVER	Brazoria
5329	CA		I J TALBOT TRUSTEE	21	Irr	6/7/1954				BRAZOS RIVER	Brazoria
5329	CA		RAYMOND J PUNCH ET UX	13.23	Irr	6/7/1954				BRAZOS RIVER	Brazoria
5329	CA		JAMES EARL HOOT	75.81	Irr	6/7/1954				BRAZOS RIVER	Brazoria
4052	CA		TXI OPERATIONS LP	760	Irr	7/31/1954		3 RESERVOIRS	3	BRAZOS RIVER	Parker
4052	CA		TXI OPERATIONS LP		Min	7/31/1954				BRAZOS RIVER	Parker
4098	CA		BOB HARRIS OIL CO	258	Irr	7/31/1954				BRAZOS RIVER	Somervell
2936	CA		U S DEPT OF THE ARMY	2000	Mun	8/23/1954				LEON RIVER	Bell
2830	CA		O J BLAKEY	87	Irr	8/31/1954				LEON RIVER	Comanche
2830	CA		DON GROMATZKY	30	Irr	8/31/1954				LEON RIVER	Hamilton
2933	CA		MARSHALL JOE HANNA	46	Irr	8/31/1954				RILEY BR	Coryell
4165	CA		CITY OF ABILENE	3000	Mun	9/3/1954				DEADMAN CRK	Jones

Attachment B: Water Rights in the Brazos Basin Listed in Priority Order

Water Right Number	Type	App. Number	Owner Name	Diversion Amount (ac-ft/yr)	Use Type	Priority Date	Consumptive Amount (ac-ft/yr)	Reservoir Name	Authorized Storage (ac-ft)	Stream Name	County Name
3647	CA		DONALD W MOORE	41	Irr	9/30/1954			126	BAGGETT CRK	Comanche
4212	CA		CITY OF CISCO	1000	Mun	11/8/1954			110	BATTLE CRK	Eastland
3458	CA		CITY OF GRAHAM	7000	Mun	11/15/1954		LAKE GRAHAM	39000	FLINT CRK	Young
3458	CA		CITY OF GRAHAM	7400	Ind	11/15/1954				FLINT CRK	Young
3458	CA		CITY OF GRAHAM	100	Irr	11/15/1954				FLINT CRK	Young
3458	CA		CITY OF GRAHAM	500	Min	11/15/1954				FLINT CRK	Young
2276	CA		LOUIS A BEECHERL JR	90	Irr	12/31/1954		10 RESERVOIRS	3399	E BOSQUE RIVER	Bosque
2856	CA		JACK D GRAHAM	1	Irr	12/31/1954				LEON RIVER	Hamilton
2874	CA		PAULA MEADE KUNETKA ET AL	85	Irr	12/31/1954			75	LEON RIVER	Hamilton
2877	CA		JOHNNY O HARPER ET UX	126.54	Irr	12/31/1954				LEON RIVER	Hamilton
2877	CA		JAMES CHESEBROUGH ET UX	14.03	Irr	12/31/1954				LEON RIVER	Hamilton
2877	CA		JOSEPH H MCGOWEN ET UX	9.43	Irr	12/31/1954				LEON RIVER	Hamilton
2884	CA		TEXAS STARDANCE HOLDINGS LP	200	Irr	12/31/1954				LEON RIVER	Hamilton
4051	CA		GRACE W CARTWRIGHT	166	Irr	12/31/1954				BRAZOS RIVER	Parker
4225	CA		E E RILEY	30	Irr	12/31/1954				CLEAR FRK BRAZOS RIVER	Young
4370	CA		ONAH B PENN ET AL	297	Irr	12/31/1954			15	BRAZOS RIVER	Robertson
5294	CA		D G BROWN		Rec	12/31/1954		BROWNS LAKE	186.8	CHAMBERS CRK	Limestone
4034	CA		HELEN H MCDANIEL	30	Irr	3/31/1955			15	BIG SUNDAY	Palo Pinto
5300	CA		DAVID PATE ET UX		Rec	4/11/1955		KURY LAKE	290	MILL CRK	Robertson
3575	CA		BOBBY N HUDDLESTON	16	Irr	4/30/1955				COPPERAS (RUSH) CRK	Comanche
4351	CA		MONT HAMM	160	Irr	5/2/1955			80	N COW CRK	Falls
2239	CA		A H LINNE	32	Irr	6/27/1955			164	GREEN CRK	Erath
2303	CA		THEODORE A NUGENT ET UX	30	Irr	6/30/1955				N BOSQUE RIVER	McLennan
2304	CA		HUGH WHITFIELD DAVIS	3.132	Irr	6/30/1955				N BOSQUE RIVER	McLennan
2304	CA		THEODORE A NUGENT ET UX	43.868	Irr	6/30/1955				N BOSQUE RIVER	McLennan
3010	CA		CLIFFORD D JONES	10	Irr	6/30/1955				LAMPASAS RIVER	Bell
4218	CA		JACK T ROBERTSON JR	32	Irr	6/30/1955				HUBBARD	Stephens
5324	CA		MARY ANN CARRICO		Rec	7/11/1955		LAKE PAW PAW	500	BIG CRK	Fort Bend
2238	CA		JON DAVID MAYFIELD TRUST	106.02	Irr	7/31/1955			60	GREEN CRK	Erath
2238	CA		LYNDA KIKER MAYFIELD	89.98	Irr	7/31/1955				GREEN CRK	Erath
2280	CA		JOHN DAVID BELL ET UX	69	Irr	7/31/1955				N BOSQUE RIVER	Bosque
4055	CA		JUSRYN COMPANY INC	42	Irr	7/31/1955				LONG CRK	Hood
4114	CA		THOMAS BROTHERS GRASS LTD	300	Irr	7/31/1955				LONG CRK	Hood
4114	CA		THOMAS BROTHERS GRASS LTD		Irr	7/31/1955		LAKE GRANBURY		LONG CRK	Hood
4114	CA		THOMAS BROTHERS GRASS LTD		Irr	7/31/1955		LAKE GRANBURY		LONG CRK	Hood
3724	CA		FRANCES DAVIS	1016	Irr	8/31/1955				DBL MTN FRK BRAZOS RIVER	Haskell
2862	CA		MEL ANDERS ET UX	15	Irr	10/31/1955				LEON RIVER	Hamilton
5325	CA		NRG TEXAS POWER LLC	28711	Ind	12/16/1955	28711	SMITHERS LAKE	18750	DRY CRK	Fort Bend
2254	CA		W E PUTTY	65	Irr	12/31/1955				GILMORE CRK	Erath
2264	CA		WILLIAM VAN ZANDT SLOAN & WIFE	45	Irr	12/31/1955				HONEY CRK	Hamilton
2265	CA		DEREL FILLINGIM	268	Irr	12/31/1955				N BOSQUE RIVER	Hamilton
2857	CA		J L ROBERSON JR ET AL	47.723	Irr	12/31/1955				LEON RIVER	Hamilton
2857	CA		J RALPH LEE	105.277	Irr	12/31/1955				LEON RIVER	Hamilton
4062	CA		MARK O THOMAS FAMILY IRREVOCABLE ASSET	383	Irr	12/31/1955		LAKE GRANBURY		BRAZOS RIVER	Hood
4103	CA		CYRIL WAGNER JR ET AL	186	Irr	12/31/1955				BRAZOS RIVER	Bosque
4117	CA		BETTY BELL	1	Irr	12/31/1955				COTTONWOOD CRK	Fisher
4177	CA		W B GRIFFITH ET AL	95	Irr	12/31/1955			18	PAINT CRK	Haskell
4178	CA		EMILEE G GOFF ET AL	78	Irr	12/31/1955			30	PAINT CRK	Haskell
4197	CA		J W SULLIVAN	20	Irr	12/31/1955				CLEAR FRK BRAZOS RIVER	Stephens
3595	CA		REX MCGINNIS	10	Irr	4/15/1956			4	COPPERAS (RUSH) CRK	Comanche
4061	CA		BURTON S BURKS SR ET AL	65	Irr	5/31/1956				BRAZOS RIVER	Hood



Attachment B: Water Rights in the Brazos Basin Listed in Priority Order

Water Right Number	Type	App. Number	Owner Name	Diversion Amount (ac-ft/yr)	Use Type	Priority Date	Consumptive Amount (ac-ft/yr)	Reservoir Name	Authorized Storage (ac-ft)	Stream Name	County Name
4168	CA		ZOHN MILAM	15	Irr	5/31/1956				CLEAR FRK BRAZOS RIVER	Young
4323	CA		RONALD LEE BURNETTE	18	Irr	6/30/1956				BRAZOS RIVER	Hill
4323	CA		KENNETH GAGE BURNETTE	155	Irr	6/30/1956				BRAZOS RIVER	Hill
4008	CA		LAWRENCE M CAREY ET AL	46.94	Irr	7/1/1956				BRAZOS RIVER	Palo Pinto
4008	CA		CHRISTMANN CORPORATION	63.052	Irr	7/1/1956				BRAZOS RIVER	Palo Pinto
3765	CA		BRL RANCHES LP	148	Irr	7/28/1956				LITTLE RIVER	Milam
5330	CA		TROY LAKE INC	114	Rec	7/30/1956			342	BRAZOS RIVER	Brazoria
4371	CA		SAM F DESTEFANO	410	Irr	7/31/1956				BRAZOS RIVER	Robertson
3999	CA		MARVIN H MCMURREY JR ET AL	25	Irr	8/16/1956				BRAZOS RIVER	Palo Pinto
4073	CA		JAMES R ROBINSON	42	Irr	8/19/1956				BRAZOS RIVER	Hood
4074	CA		E F ALLISON	26	Irr	8/19/1956				BRAZOS RIVER	Hood
3769	CA		LARRY WAYNE MCCLAREN	150	Irr	8/31/1956				LITTLE RIVER	Milam
3773	CA		ARLEDGE & SHANAHAN LP	1300	Irr	8/31/1956			11.56	LITTLE RIVER	Milam
4070	CA		LESLIE L MABERY	141	Irr	8/31/1956				BRAZOS RIVER	Hood
4071	CA		R E MABERY	83	Irr	8/31/1956				BRAZOS RIVER	Hood
4368	CA		GLORIA ELY HOLDEN	76	Irr	8/31/1956				BRAZOS RIVER	Milam
4355	CA		CITY OF MARLIN	2000	Mun	11/27/1956				BRAZOS RIVER	Falls
4355	CA		CITY OF MARLIN	2000	Ind	11/27/1956				BRAZOS RIVER	Falls
2290	CA		J L JENSON	16.1	Irr	12/31/1956				N BOSQUE RIVER	Bosque
2290	CA		JAMES CROSEY ET UX	28.9	Irr	12/31/1956				N BOSQUE RIVER	Bosque
2972	CA		CITY OF LAMPASAS		Rec	12/31/1956			20	SULPHUR CRK	Lampasas
4067	CA		COURTS K CLEVELAND JR	63	Irr	12/31/1956				BRAZOS RIVER	Hood
4072	CA		LENMO INC	308	Irr	12/31/1956		OFF-CHANNEL RES	1	BRAZOS RIVER	Hood
5286	CA		JOYCE ANN FREDE	463.973	Irr	12/31/1956				BRAZOS RIVER	Brazos
5286	CA		JOYCE ANN FREDE	403.455	Irr	12/31/1956				BRAZOS RIVER	Brazos
5286	CA		WILLIE BALDOBINO ET UX	53.527	Irr	12/31/1956				BRAZOS RIVER	Brazos
5286	CA		WILLIE BALDOBINO ET UX	46.545	Irr	12/31/1956				BRAZOS RIVER	Brazos
2938	CA		CITY OF TEMPLE	20000	Mun	1/11/1957		BELTON RESERVOIR		LEON RIVER	Bell
4004	CA		CITY OF GRAFORD	50	Mun	2/1/1957			50	E FRK KEECHI CRK	Palo Pinto
3706	CA		LUBBOCK CO WCID 1		Rec	4/8/1957			4730	N FRK DBL MTN BRAZOS RIVER	Lubbock
5287	CA		BISTONE MUNICIPAL WSD	2887	Mun	4/15/1957		LAKE MEXIA	9600	NAVASOTA RIVER	Limestone
5287	CA		BISTONE MUNICIPAL WSD	65	Ind	4/15/1957				NAVASOTA RIVER	Limestone
3000	CA		JAMES L SHEPHERD	105	Irr	4/30/1957				LAMPASAS RIVER	Bell
4213	CA		WEST CENTRAL TEXAS MWD	56000	Mun	5/28/1957		HUBBARD CREEK LAKE	317750	HUBBARD	Stephens
4213	CA		WEST CENTRAL TEXAS MWD		Ind	5/28/1957				HUBBARD	Stephens
4213	CA		WEST CENTRAL TEXAS MWD		Min	5/28/1957				HUBBARD	Stephens
2961	CA		M K & RUTH NEAL PATTESON	54	Irr	5/31/1957				LAMPASAS RIVER	Lampasas
2963	CA		FRANCES VIRGINIA NUCKLES ET AL	40.86	Irr	6/30/1957			45	LAMPASAS RIVER	Lampasas
2963	CA		JOSEPH HENRY LANGFORD ET UX	7.14	Irr	6/30/1957				LAMPASAS RIVER	Lampasas
4366	CA		ELLEN WIESE BRIEN ET AL	275	Irr	6/30/1957				BRAZOS RIVER	Robertson
2233	CA		J W OGLE ET AL	18	Irr	7/31/1957				N BOSQUE RIVER	Erath
4044	CA		D C WOODRUFF	149	Irr	7/31/1957				BRAZOS RIVER	Parker
3413	CA		SAMUEL E CLONTS	182	Irr	8/31/1957			100	WILD HORSE CRK	Knox
3413	CA		MARION C PERDUE		Irr	8/31/1957				WILD HORSE CRK	Knox
3413	CA		MABEL C WILSON		Irr	8/31/1957				WILD HORSE CRK	Knox
2248	CA		ALWINA LUINE HEIZER HANCOCK	62	Irr	9/30/1957			179	N LTL GREEN CRK	Erath
4078	CA		ROBERT & MARGARET KING INV INC	54	Irr	9/30/1957				BRAZOS RIVER	Hood
2318	CA		FRANK W SIPAN ET AL	35	Irr	12/31/1957				BOSQUE RIVER	McLennan
2823	CA		J E TATUM	22	Irr	12/31/1957				LEON RIVER	Comanche
2827	CA		J A DENMAN	6	Irr	12/31/1957				LEON RIVER	Comanche
2828	CA		J A DENMAN	24	Irr	12/31/1957				LEON RIVER	Comanche



Attachment B: Water Rights in the Brazos Basin Listed in Priority Order

Water Right Number	Type	App. Number	Owner Name	Diversion Amount (ac-ft/yr)	Use Type	Priority Date	Consumptive Amount (ac-ft/yr)	Reservoir Name	Authorized Storage (ac-ft)	Stream Name	County Name
2853	CA		GAYLON D & CLARA JONES	52	Irr	12/31/1957				RESLEY CRK	Comanche
2878	CA		O C & WILLIE NADINE MARSHALL	37	Irr	12/31/1957				FARNASH CRK	Hamilton
2892	CA		W N & MARY JANE WHISENHUNT	32	Irr	12/31/1957				LEON RIVER	Coryell
2902	CA		QUENTIN G MCCORKLE ET UX	18	Irr	12/31/1957				LEON RIVER	Coryell
3655	CA		ARBIE N BOYD ET UX	22	Irr	12/31/1957				LEON RIVER	Comanche
3655	CA		GARY K BOYD		Irr	12/31/1957				LEON RIVER	Comanche
3746	CA		CHARLENE M SEFCIK	12	Irr	12/31/1957				SAN GABRIEL RIVER	Williamson
4104	CA		CHISHOLM TRAIL VENTURES LP	3811	Irr	12/31/1957				BRAZOS RIVER	Bosque
3718	CA		OCCIDENTAL PERMIAN LTD	3525	Min	3/5/1958				DBL MTN FRK BRAZOS RIVER	Kent
2315	CA		CITY OF WACO	19100	Mun	4/16/1958		LAKE WACO		BOSQUE RIVER	McLennan
2315	CA		CITY OF WACO		Ind	4/16/1958		LAKE WACO		BOSQUE RIVER	McLennan
2919	CA		FRITZ HOPPER	27	Irr	4/30/1958			7.5	WASHBOARD CRK	Mills
2301	CA		ABIGAIL HALBERT KAMM	70	Irr	5/31/1958				N BOSQUE RIVER	McLennan
2835	CA		WILLIAM MILTON NORTH	293.62	Irr	5/31/1958				LEON RIVER	Comanche
2837	CA		WADE N CARAWAY	135.92	Irr	5/31/1958				LEON RIVER	Comanche
2237	CA		MAX L GORDON & ELOISE GORDON	90	Irr	6/4/1958			181	GREEN CRK	Erath
3440	CA		LEAGUE RANCH	2000	Irr	6/13/1958		LAKE DAVIS	4477	DUTCHMAN CRK	Knox
4189	CA		GEORGE E CLARK EXEMPT INVESTMENT TRUST	69	Irr	8/31/1958				CLEAR FRK BRAZOS RIVER	Stephens
4190	CA		BRECKENRIDGE PARTNERSHIP LTD	70	Irr	8/31/1958				CLEAR FRK BRAZOS RIVER	Stephens
2243	CA		BETTY E ROBBINS ET AL	90	Irr	9/8/1958			188	BELL CRK	Erath
3693	CA		WHITE RIVER MWD	4000	Mun	9/22/1958		WHITE RIVER RESERVOIR	44897	WHITE RIVER	Crosby
3693	CA		WHITE RIVER MWD	2000	Min	9/22/1958		WHITE RIVER RESERVOIR		WHITE RIVER	Crosby
3444	CA		NORTH CENTRAL TEXAS MWA	3500	Mun	10/1/1958		MILLER CREEK RESERVOIR	30696	MILLER CRK	Baylor
3444	CA		NORTH CENTRAL TEXAS MWA	1000	Ind	10/1/1958		MILLER CREEK RESERVOIR		MILLER CRK	Baylor
3444	CA		NORTH CENTRAL TEXAS MWA	500	Min	10/1/1958		MILLER CREEK RESERVOIR		MILLER CRK	Baylor
2282	CA		LESTER M ALBERTHAL JR	253	Irr	12/31/1958				N BOSQUE RIVER	Bosque
2875	CA		LEONARD T WARLICK ET UX	54	Irr	12/31/1958			75	ALEXANDER CRK	Hamilton
2907	CA		LEO LUEDTKE ET UX	237	Irr	12/31/1958				LEON RIVER	Coryell
2907	CA		DENNIS CHARLES LUEDTKE ET AL	150	Irr	12/31/1958				LEON RIVER	Coryell
3638	CA		J B GUNTER & P D GUNTER	40	Irr	12/31/1958			25	INDIAN CRK	Comanche
3716	CA		CAROL SUE REED	134	Irr	12/31/1958			2	GRAPE CRK	Kent
4006	CA		SAN ROC LLC	63	Irr	12/31/1958				POLLARD CRK	Palo Pinto
4045	CA		LARRY NASH ET AL	36.86	Irr	12/31/1958				BRAZOS RIVER	Parker
4045	CA		DAVID NASH ET UX	38.14	Irr	12/31/1958				BRAZOS RIVER	Parker
4115	CA		H & H FEEDLOT INC	45	Ind	12/31/1958			127	COTTONWOOD CRK	Nolan
4364	CA		CLIFF A SKILES JR	724	Irr	12/31/1958			6	LTL BRAZOS RIVER	Robertson
4377	CA		GEORGE C GASSEN	20	Irr	12/31/1958		3 DAMS & RESERVOIRS	48	THREE MILE CRK	Robertson
2915	CA		ROBERT L MOORE	38	Irr	3/31/1959				FLINT CRK	Bell
2916	CA		LEE ROY SCHWARTZ	53	Irr	5/31/1959				COWHOUSE CRK	Mills
3612	CA		FRED S DAVIS	93	Irr	5/31/1959			40	SWEETWATER CRK	Comanche
3770	CA		COLVIN COBB ET AL	149	Irr	6/30/1959				LITTLE RIVER	Milam
3774	CA		COLVIN COBB ET AL	30	Irr	6/30/1959				LITTLE RIVER	Milam
4362	CA		LEE J FAZZINO ET UX	363	Irr	6/30/1959				BRAZOS RIVER	Robertson
5277	CA		TOMMY BREDTHAUER ET AL	20	Irr	6/30/1959		RES 1, RES 2, RES 3	101	CEDAR CRK	Lee
3446	CA		J J KEETER TRUST	4.5	Irr	9/2/1959				DRY BOGGY CRK	Throckmorton
3446	CA		CLYDE STUTEVILLE	4.5	Irr	9/2/1959				DRY BOGGY CRK	Throckmorton
2263	CA		WILLIAM VAN ZANDT SLOAN & WIFE	65	Irr	12/31/1959				HONEY CRK	Hamilton
2895	CA		WILLIAM TRAVIS LAXSON	29	Irr	12/31/1959				PLUM CRK	Coryell
3456	CA		RONALD D STEPHENS	59	Irr	12/31/1959			55	SALT CRK	Young
3584	CA		DINA BAXTER NEAL	30	Irr	12/31/1959			4	MARTINS CRK	Comanche
4100	CA		TRINITY MATERIALS INC	125	Min	12/31/1959				BRAZOS RIVER	Johnson

Attachment B: Water Rights in the Brazos Basin Listed in Priority Order

Water Right Number	Type	App. Number	Owner Name	Diversion Amount (ac-ft/yr)	Use Type	Priority Date	Consumptive Amount (ac-ft/yr)	Reservoir Name	Authorized Storage (ac-ft)	Stream Name	County Name
4155	CA		RAYMOND MCNUTT	6	Irr	12/31/1959				CEDAR CRK	Taylor
4162	CA		JAMES H ICE	179	Irr	12/31/1959				CLEAR FRK BRAZOS RIVER	Jones
4163	CA		PATRICIA A COOK ET AL	44	Irr	12/31/1959				CLEAR FRK BRAZOS RIVER	Jones
4326	CA		DAN WELDON WILLIAMS	6	Irr	12/31/1959				BRAZOS RIVER	McLennan
4327	CA		DAN WELDON WILLIAMS	4	Irr	12/31/1959				BRAZOS RIVER	McLennan
4367	CA		CLIFFORD A SKILES ET UX	46.83	Irr	12/31/1959				BRAZOS RIVER	Robertson
4367	CA		PLANTERS AND MERCHANTS STATE BANK	98.17	Irr	12/31/1959				BRAZOS RIVER	Robertson
2829	CA		MARTIN L GEYE ET AL	56	Irr	3/31/1960				LEON RIVER	Comanche
5366	CA		BRAZOSPORT WATER AUTHORITY	45000	Mun	4/4/1960				BRAZOS RIVER	Brazoria
3775	CA		LLOYD E LEIFESTE ET UX	1200.25	Irr	4/10/1960				LITTLE RIVER	Milam
3775	CA		JESSE ROBERTSON	66.75	Irr	4/10/1960				LITTLE RIVER	Milam
2281	CA		RAY J MILLER	7	Irr	4/30/1960				N BOSQUE RIVER	Bosque
2226	CA		T T FAIR ET UX	61	Irr	7/31/1960				N BOSQUE RIVER	Erath
2948	CA		CHESTER E DICKSON ET UX	278	Irr	7/31/1960				NOLAN CRK	Bell
2949	CA		CHESTER E DICKSON ET UX	37	Irr	7/31/1960				NOLAN CRK	Bell
3642	CA		CARL DWAIN HALL	9	Irr	7/31/1960				INDIAN CRK	Comanche
3726	CA		MOLLIE H BROOKS ET AL	5	Irr	7/31/1960			12	N DARRS CRK	Bell
3453	CA		PITCOCK BROTHERS READY-MIX	100	Min	12/19/1960				BRAZOS RIVER	Young
2299	CA		D I BULLION	22	Irr	12/31/1960				N BOSQUE RIVER	Bosque
2831	CA		GARY CROW	57	Irr	12/31/1960				LEON RIVER	Comanche
2879	CA		PAUL F MCCLINTON	46	Irr	12/31/1960			12	LEON RIVER	Hamilton
2879	CA		PAUL F MCCLINTON	93	Irr	12/31/1960				LEON RIVER	Hamilton
2883	CA		DAVID C COURTNEY	5	Irr	12/31/1960				LEON RIVER	Hamilton
3690	CA		CHARLES DONALD SCHULER	2	Irr	12/31/1960				CRAWFISH DRAW	Floyd
4046	CA		KENNETH W FULLER	69	Irr	12/31/1960				BRAZOS RIVER	Parker
4315	CA		CLIFFORD N AUTEN	30	Irr	12/31/1960				BRAZOS RIVER	Hill
4222	CA		ELLA PEARL ROBERTSON	45	Irr	4/30/1961				CLEAR FRK BRAZOS RIVER	Stephens
3754	CA		CITY OF THORNDALE	60	Mun	6/20/1961				ROCKY CRK	Williamson
3675	CA		TOM MCGILL	86	Irr	6/30/1961				RUNNING WATER DRAW	Castro
3736	CA		HENRY GRADY RYLANDER	1	Irr	6/30/1961				S FRK SAN GABRIEL RIVER	Williamson
4108	CA		HARRY V DULICK	15.19	Irr	6/30/1961				MESQUITE CRK	Bosque
4108	CA		HARRY V DULICK	5	Ind	6/30/1961				MESQUITE CRK	Bosque
4108	CA		DSF LTD	11.815	Irr	6/30/1961				MESQUITE CRK	Bosque
4226	CA		LAURA ELIZABETH STOKES ROACH	628	Irr	6/30/1961				CLEAR FRK BRAZOS RIVER	Young
3558	CA		STEVEN MARK BIGGS ET AL	12	Irr	7/31/1961				SOWELLS CRK	Comanche
3651	CA		JOHN R MOORE ET UX	107	Irr	7/31/1961				LEON RIVER	Comanche
3651	CA		JOE D MOORE	15	Irr	7/31/1961				LEON RIVER	Comanche
3660	CA		BELVE BEAN	11	Ind	7/31/1961				MOORE CRK	Comanche
4360	CA		CITY OF ROSEBUD	224	Mun	11/28/1961		CITY LAKE	408	POND CRK	Falls
2236	CA		BRUCE E TODD	24	Irr	12/31/1961				N BOSQUE RIVER	Erath
2834	CA		WILLIE EYVONNE MANNING RAY	43	Irr	12/31/1961				LEON RIVER	Comanche
2838	CA		ED A ROSS ET AL	37	Irr	12/31/1961				LEON RIVER	Comanche
2839	CA		ED A ROSS ET AL	40	Irr	12/31/1961				LEON RIVER	Hamilton
2863	CA		RIVERSIDE RANCH LP	43	Irr	12/31/1961				LEON RIVER	Hamilton
2978	CA		GUNDERLAND PARK RANCH INC	54	Irr	12/31/1961			15	SULPHUR CRK	Lampasas
3002	CA		GENE & NELDA FAY RAY	150	Irr	12/31/1961				LAMPASAS RIVER	Bell
4316	CA		B W BOWERS & WIFE	75	Irr	12/31/1961				BRAZOS RIVER	Hill
4361	CA		ELIOT FAMILY LIMITED PARTNERSHIP	184	Irr	12/31/1961				BRAZOS RIVER	Robertson
4767	CA		JAMES IRA DUFF	60	Irr	12/31/1961				DEADMAN CRK	Jones
4319	CA		BIRCH WILFONG	34	Irr	3/31/1962				TENER	Hill
2932	CA		JAMES BILLINGSLEY	6	Irr	5/31/1962				COWHOUSE CRK	Hamilton



Attachment B: Water Rights in the Brazos Basin Listed in Priority Order

Water Right Number	Type	App. Number	Owner Name	Diversion Amount (ac-ft/yr)	Use Type	Priority Date	Consumptive Amount (ac-ft/yr)	Reservoir Name	Authorized Storage (ac-ft)	Stream Name	County Name
4001	CA		JENNIE M & M F EWTON	40	Irr	5/31/1962				BRAZOS RIVER	Palo Pinto
4072	CA		LENMO INC	117	Irr	5/31/1962		FROM LAKE GRANBURY		BRAZOS RIVER	Hood
3704	CA		ANNA M JOHNSTON ET AL	50	Irr	6/30/1962			105	BLACKWATER DRAW	Hale
4057	CA		MARY L & C W KILLOUGH	109	Irr	6/30/1962				BRAZOS RIVER	Hood
4195	CA		GILBERT E BRANDENBERGER ET UX	22	Irr	6/30/1962				CLEAR FRK BRAZOS RIVER	Stephens
4031	CA		PALO PINTO CO MWD 1	10000	Mun	7/3/1962		LAKE PALO PINTO	44100	PALO PINTO CRK	Palo Pinto
4031	CA		PALO PINTO CO MWD 1	6000	Ind	7/3/1962		LAKE PALO PINTO		PALO PINTO CRK	Palo Pinto
3771	CA		ELLIOTT W ATKINSON ET AL	15	Irr	7/31/1962				LITTLE RIVER	Milam
4054	CA		JESSE T CROWDER JR TRUST	4.31	Irr	7/31/1962				BRAZOS RIVER	Hood
4054	CA		JOHN WESSLER ET AL	26.85	Irr	7/31/1962				BRAZOS RIVER	Hood
4054	CA		T J WELLMAN	7.84	Irr	7/31/1962				BRAZOS RIVER	Hood
4170	CA		J M ALEXANDER RANCH CO LTD	200	Irr	7/31/1962				DEADMAN CRK	Jones
4106	CA		CITY OF CLEBURNE	5760	Mun	8/6/1962		LAKE PAT CLEBURNE	25600	NOLAN RIVER	Johnson
4106	CA		CITY OF CLEBURNE		Ind	8/6/1962		LAKE PAT CLEBURNE		NOLAN RIVER	Johnson
2950	CA		DAVID R KRAUSS ET UX	25	Irr	8/31/1962				NOLAN CRK	Bell
2930	CA		CYRUS B CATHEY ESTATE	31	Irr	9/30/1962				COWHOUSE CRK	Hamilton
2222	CA		HARM & ZWAANTINA TE VELDE TRST	110	Irr	10/31/1962				N BOSQUE RIVER	Erath
2221	CA		KENNETH & BETTY YVON LESLEY	18	Irr	12/31/1962				N BOSQUE RIVER	Erath
2255	CA		WAYNE V DUNCAN ET UX	47.65	Irr	12/31/1962				N BOSQUE RIVER	Erath
2255	CA		ROBERT L BOYKIN ET AL	26.83	Irr	12/31/1962				N BOSQUE RIVER	Erath
2255	CA		GARY W DUNCAN ET AL	84.52	Irr	12/31/1962				N BOSQUE RIVER	Erath
2869	CA		BETTY JEAN HARRIS TOOLEY	105	Irr	12/31/1962				LEON RIVER	Hamilton
2952	CA		CLOUD CONSTRUCTION CO INC	16	Irr	12/31/1962			37	LEON RIVER	Bell
3009	CA		JOSEPH LEWIS ET UX	81	Irr	12/31/1962				LAMPASAS RIVER	Bell
3011	CA		LOYCE W RAY	16.55	Irr	12/31/1962				LAMPASAS RIVER	Bell
3011	CA		LAWANA ELLIS ET VIR	46.99	Irr	12/31/1962				LAMPASAS RIVER	Bell
3011	CA		MIKEL DUPES ET AL	0.46	Irr	12/31/1962				LAMPASAS RIVER	Bell
3731	CA		REUBEN FLOYD CLARK	29	Irr	12/31/1962				W FRK SAN GABRIEL RIVER	Williamson
4009	CA		ERNEST E AMMONS	4.32	Irr	12/31/1962				BRAZOS RIVER	Palo Pinto
4009	CA		CHRISTMANN CORPORATION	19.68	Irr	12/31/1962				BRAZOS RIVER	Palo Pinto
4010	CA		CHARLES W & JEAN WELCH	33	Irr	12/31/1962				BRAZOS RIVER	Palo Pinto
4122	CA		MAX D CARRIKER ESTATE	60	Irr	12/31/1962			22	CLEAR FRK BRAZOS RIVER	Fisher
4176	CA		JOSEPH ELMER COX	28.8	Irr	12/31/1962				STINK CRK	Haskell
4176	CA		KIRK MERRITT ET UX	91.2	Irr	12/31/1962			1	STINK CRK	Haskell
3688	CA		JOEL B MITCHELL	87	Irr	1/31/1963				RUNNING WATER DRAW	Hale
4020	CA		PERRY R HORTON ET AL	362	Irr	2/15/1963				PALO PINTO CRK	Palo Pinto
2291	CA		CITY OF CLIFTON	600	Mun	3/14/1963		EXEMPT	100	N BOSQUE RIVER	Bosque
4194	CA		CITY OF WOODSON		Stor	3/14/1963			1003	KINGS CRK	Throckmorton
4194	CA		STEPHENS REGIONAL SPECIAL UTILITY DIST	60	Mun	3/14/1963				KINGS CRK	Throckmorton
2917	CA		WILFORD & RUTH WITZSCHE	25	Irr	3/31/1963			8	W BRANCH COWHOUSE CRK	Mills
3461	CA		MRS T T CAMPBELL	27	Irr	3/31/1963				SALT CRK	Young
3506	CA		J V STEWART	3	Irr	3/31/1963			10	FLAT CRK	Erath
3658	CA		H L WILLINGHAM ESTATE	7	Irr	3/31/1963				LEON RIVER	Comanche
4089	CA		JACOB T & LAURA DAMERON	31	Irr	3/31/1963				RICHARDSON CREEK	Erath
2235	CA		7 M RANCH TRUST	8	Irr	4/30/1963				N BOSQUE RIVER	Erath
2911	CA		GLENN DIPPEL ET AL	74	Irr	4/30/1963				LEON RIVER	Coryell
2911	CA		JOHN SHAUD ET UX		Irr	4/30/1963				LEON RIVER	Coryell
2935	CA		ESTATE OF JEAN WOODWARD WHALEY	38	Stor	4/30/1963			190	SETTLEMENT BR	Coryell
3755	CA		W A & JACK WINTERROWD	50	Irr	4/30/1963			263	SPRING BR	Williamson
4000	CA		CURTIS MITCHELL	31	Irr	4/30/1963				BRAZOS RIVER	Palo Pinto
4022	CA		PENNY SPARKS	60	Irr	4/30/1963				PALO PINTO CRK	Palo Pinto



Attachment B: Water Rights in the Brazos Basin Listed in Priority Order

Water Right Number	Type	App. Number	Owner Name	Diversions Amount (ac-ft/yr)	Use Type	Priority Date	Consumptive Amount (ac-ft/yr)	Reservoir Name	Authorized Storage (ac-ft)	Stream Name	County Name
4149	CA		NOEL W PETRE	42	Irr	4/30/1963				ELM CRK	Jones
3740	CA		WENDELL F GIBSON	20	Irr	5/1/1963				SAN GABRIEL RIVER	Williamson
4338	CA		JIM G DOLLINS SR	130	Irr	5/23/1963				BRAZOS RIVER	McLennan
4339	CA		BONNIE T GEORGE	100	Irr	5/23/1963				BRAZOS RIVER	McLennan
4339	CA		CHARLENE WALKER		Irr	5/23/1963				BRAZOS RIVER	McLennan
4339	CA		JEANNETTE & BILLY O ENGLISH		Irr	5/23/1963				BRAZOS RIVER	McLennan
2220	CA		HAROLD PACK	12	Irr	5/31/1963				N BOSQUE RIVER	Erath
2981	CA		DOROTHY N CAPPS	6.32	Irr	5/31/1963				SULPHUR CRK	Lampasas
2981	CA		JOE D BOYD	45.36	Irr	5/31/1963				SULPHUR CRK	Lampasas
2981	CA		WYLLIE R CAPPS	6.32	Irr	5/31/1963				SULPHUR CRK	Lampasas
2982	CA		A J DEWAYNE KENDRICK	6	Irr	5/31/1963				SULPHUR CRK	Lampasas
2983	CA		LARRY L BROWN ET UX	7	Irr	5/31/1963				SULPHUR CRK	Lampasas
2984	CA		DOYLE & BARBARA J WALKER	18	Irr	5/31/1963				SULPHUR CRK	Lampasas
2985	CA		RAYMOND DWAYNE JONAS ET UX	18	Irr	5/31/1963				SULPHUR CRK	Lampasas
4147	CA		LEE ARTHUR PRESSWOOD	14	Irr	5/31/1963				ELM CRK	Taylor
5319	CA		WELDON S LAAS ET AL	117	Irr	5/31/1963			41	BESSIES CRK	Waller
2965	CA		JIMMIE E BOULTINGHOUSE ET AL	34.25	Irr	6/30/1963				LAMPASAS RIVER	Lampasas
2965	CA		ROY LEE BOULTINGHOUSE	18.75	Irr	6/30/1963				LAMPASAS RIVER	Lampasas
2966	CA		MARVIN E & MARY BLANCHE WHITE	31	Irr	6/30/1963			4	LUCY CRK	Lampasas
3735	CA		HENRY GRADY RYLANDER	26	Irr	6/30/1963				S FRK SAN GABRIEL RIVER	Burnet
3753	CA		THE ESTATE OF JOHN V STILES	1	Irr	7/1/1963			0.5	BRUSHY CRK	Williamson
3626	CA		WOLFE PECANLANDS INC	160	Irr	7/15/1963				LEON RIVER	Comanche
2251	CA		TOMMY W TRIMBLE JR	28	Irr	7/18/1963				N BOSQUE RIVER	Erath
2305	CA		TALBERT FARMS LLC	40	Irr	7/31/1963				N BOSQUE RIVER	McLennan
2937	CA		BARGE RANCH LTD	59	Irr	7/31/1963				LEON RIVER	Bell
2951	CA		MICHAEL ANDREW MONTGOMERY ET AL	33.83	Irr	7/31/1963				LEON RIVER	Bell
3606	CA		GARY G HALL ET UX	3	Irr	7/31/1963				JIMMIES CRK	Comanche
3654	CA		CAROLYN RINEHART HAYES	32.67	Irr	7/31/1963				LEON RIVER	Comanche
3654	CA		CAROLYN RINEHART HAYES ET VIR	32.66	Irr	7/31/1963				LEON RIVER	Comanche
3654	CA		KENNETH RAY RINEHART	32.67	Irr	7/31/1963				LEON RIVER	Comanche
4063	CA		GRANPEN ASSOCIATES LP	270.13	Irr	7/31/1963				BRAZOS RIVER	Hood
4063	CA		ALAMO BUILDERS LP	4.42	Irr	7/31/1963				BRAZOS RIVER	Hood
4063	CA		THE RESORT AT EAGLE MOUNTAIN LAKE LP	24.47	Irr	7/31/1963				BRAZOS RIVER	Hood
4063	CA		JUSRYN COMPANY INC	48.98	Irr	7/31/1963				BRAZOS RIVER	Hood
4172	CA		VIOLET H FRAZIER	92	Irr	7/31/1963				CLEAR FRK BRAZOS RIVER	Jones
4203	CA		A E DYER JR	24	Irr	7/31/1963		2 RES; 2.5 AF & 5 AF	7.5	MEXIA	Callahan
4204	CA		MARTHA W GEORGE ET AL	16	Irr	7/31/1963				MEXIA	Callahan
3653	CA		LARRY WAYNE ADAMS	851.4	Irr	8/31/1963				LEON RIVER	Comanche
4065	CA		ROBERT & C J WHITEHEAD	84	Irr	8/31/1963				BRAZOS RIVER	Hood
4321	CA		DAVID BALLEW	337	Irr	8/31/1963				BRAZOS RIVER	Hill
4376	CA		NELSON FAMILY FARMING TRUST	74	Irr	8/31/1963				TOUCHSTONE	Robertson
2997	CA		SUNTEX FULLER CORP	60.1	Irr	9/30/1963				LAMPASAS RIVER	Bell
2997	CA		CLIFFORD D FRIESEN ET UX	3.9	Irr	9/30/1963				LAMPASAS RIVER	Bell
4083	CA		ROBERT L FOREE JR	45	Irr	9/30/1963				BRAZOS RIVER	Hood
3720	CA		BILLIE JOE MCCOMBS	44	Irr	10/5/1963			185	RED CRK	Fisher
3691	CA		HARRISON N WATSON JR ET AL	11	Irr	11/12/1963				CRAWFISH DRAW	Crosby
5159	CA		BRAZOS RIVER AUTHORITY	19658	Mun	12/16/1963		LAKE PROCTOR	59400	LEON RIVER	Comanche
5159	CA		BRAZOS RIVER AUTHORITY		Ind	12/16/1963		LAKE PROCTOR		LEON RIVER	Comanche
5159	CA		BRAZOS RIVER AUTHORITY		Irr	12/16/1963		LAKE PROCTOR		LEON RIVER	Comanche
5159	CA		BRAZOS RIVER AUTHORITY		Min	12/16/1963		LAKE PROCTOR		LEON RIVER	Comanche
5159	CA		BRAZOS RIVER AUTHORITY		Rec	12/16/1963		LAKE PROCTOR		LEON RIVER	Comanche

Attachment B: Water Rights in the Brazos Basin Listed in Priority Order

Water Right Number	Type	App. Number	Owner Name	Diversion Amount (ac-ft/yr)	Use Type	Priority Date	Consumptive Amount (ac-ft/yr)	Reservoir Name	Authorized Storage (ac-ft)	Stream Name	County Name
5160	CA		BRAZOS RIVER AUTHORITY	100257	Mun	12/16/1963		LAKE BELTON	457600	LEON RIVER	Bell
5160	CA		BRAZOS RIVER AUTHORITY		Ind	12/16/1963		LAKE BELTON		LEON RIVER	Bell
5160	CA		BRAZOS RIVER AUTHORITY		Irr	12/16/1963		LAKE BELTON		LEON RIVER	Bell
5160	CA		BRAZOS RIVER AUTHORITY		Min	12/16/1963		LAKE BELTON		LEON RIVER	Bell
5160	CA		BRAZOS RIVER AUTHORITY		Rec	12/16/1963		LAKE BELTON		LEON RIVER	Bell
5161	CA		BRAZOS RIVER AUTHORITY	67768	Mun	12/16/1963		LAKE STILLHOUSE HOLLOW	235700	LAMPASAS RIVER	Bell
5161	CA		BRAZOS RIVER AUTHORITY		Ind	12/16/1963		LAKE STILLHOUSE HOLLOW		LAMPASAS RIVER	Bell
5161	CA		BRAZOS RIVER AUTHORITY		Irr	12/16/1963		LAKE STILLHOUSE HOLLOW		LAMPASAS RIVER	Bell
5161	CA		BRAZOS RIVER AUTHORITY		Min	12/16/1963		LAKE STILLHOUSE HOLLOW		LAMPASAS RIVER	Bell
5161	CA		BRAZOS RIVER AUTHORITY		Rec	12/16/1963		LAKE STILLHOUSE HOLLOW		LAMPASAS RIVER	Bell
5164	CA		BRAZOS RIVER AUTHORITY	48000	Mun	12/16/1963		LAKE SOMERVILLE	160110	YEGUA CRK	Washington
5164	CA		BRAZOS RIVER AUTHORITY		Ind	12/16/1963		LAKE SOMERVILLE		YEGUA CRK	Washington
5164	CA		BRAZOS RIVER AUTHORITY		Irr	12/16/1963		LAKE SOMERVILLE		YEGUA CRK	Washington
5164	CA		BRAZOS RIVER AUTHORITY		Min	12/16/1963		LAKE SOMERVILLE		YEGUA CRK	Washington
5164	CA		BRAZOS RIVER AUTHORITY		Rec	12/16/1963		LAKE SOMERVILLE		YEGUA CRK	Washington
2234	CA		BRUCE E TODD	125	Irr	12/31/1963				N BOSQUE RIVER	Erath
2252	CA		J B PUTTY TRUSTEE	30	Irr	12/31/1963				N BOSQUE RIVER	Erath
2268	CA		BARRY L POLK ET UX	11	Irr	12/31/1963				DAFFAU CRK	Erath
2291	CA		CITY OF CLIFTON	7	Irr	12/31/1963				N BOSQUE RIVER	Bosque
2307	CA		SAMUEL N & TESSIE B CARROLL	23	Irr	12/31/1963				M BOSQUE RIVER	McLennan
2824	CA		MAX DERDEN	39.42	Irr	12/31/1963				LEON RIVER	Comanche
2824	CA		CHARLES S THOMAS ET UX	50.58	Irr	12/31/1963				LEON RIVER	Comanche
2854	CA		ROY L NEWSOM	25.2	Irr	12/31/1963				LEON RIVER	Hamilton
2854	CA		VERNON N NEWSOM		Irr	12/31/1963				LEON RIVER	Hamilton
2854	CA		CLETA J (MILLER) STAPP	18.8	Irr	12/31/1963				LEON RIVER	Hamilton
2876	CA		CHARLES CRAIG JR	15	Irr	12/31/1963				LEON RIVER	Hamilton
2881	CA		MOODY E COURTNEY	124	Irr	12/31/1963				LEON RIVER	Hamilton
2890	CA		DON THOMAS ROGERS	8	Irr	12/31/1963				LEON RIVER	Coryell
2910	CA		CARL DROSCHKE	77	Irr	12/31/1963				LEON RIVER	Coryell
2967	CA		H Y JR & LOIS POLLARD PRICE	5	Irr	12/31/1963			40	LAMPASAS RIVER	Lampasas
2972	CA		CITY OF LAMPASAS	228	Irr	12/31/1963			22	SULPHUR CRK	Lampasas
3015	CA		PAUL T BOSTON	36	Irr	12/31/1963				SALADO CRK	Bell
3443	CA		NORTH CENTRAL TEXAS MWA ET AL	28	Irr	12/31/1963				MILLER CRK	Baylor
3463	CA		LORETTA JANE LEACH	16	Irr	12/31/1963				ROCK CRK	Jack
3512	CA		JIMMY DALE JOHNSON	6	Irr	12/31/1963				LEON RIVER	Comanche
3640	CA		SCOTT G SALTER	23	Irr	12/31/1963			4	INDIAN CRK	Comanche
3745	CA		BEN W KURIO (BWK PARTNERSHIP)	33	Irr	12/31/1963				SAN GABRIEL RIVER	Williamson
4015	CA		FRED HAGAMAN ET AL	27	Irr	12/31/1963				N FRK PALO PINTO CRK	Eastland
4035	CA		HELEN H MCDANIEL	5	Irr	12/31/1963				BIG SUNDAY	Palo Pinto
4059	CA		HELEN T DURHAM ESTATE	35	Irr	12/31/1963				BRAZOS RIVER	Hood
4064	CA		BURTON S BURKS ET UX	25	Irr	12/31/1963				BRAZOS RIVER	Hood
4072	CA		LENMO INC	172	Irr	12/31/1963		FROM LAKE GRANBURY		BRAZOS RIVER	Hood
4093	CA		ERNEST H CANNON	94	Irr	12/31/1963				PONY CRK	Hood
4102	CA		STANDARD INVESTMENT CO	77	Irr	12/31/1963				GRASS CRK	Bosque
4102	CA		STANDARD INVESTMENT CO		Ind	12/31/1963				GRASS CRK	Bosque
4118	CA		ZANNA H ANDERSON	8	Irr	12/31/1963				COTTONWOOD CRK	Fisher
4119	CA		ALFRED L CAREY ET UX	5	Irr	12/31/1963			5	COTTONWOOD CRK	Fisher
4317	CA		MARY ANN JENKINS ET AL	243	Irr	12/31/1963				BRAZOS RIVER	Bosque
4375	CA		FLOYD KEMPENSKI	2.3	Irr	12/31/1963				BEE CRK	Robertson
4375	CA		JOHN D KEMPENSKI ET UX	1.7	Irr	12/31/1963		2 RES EQUALLING 20 AF	20	BEE CRK	Robertson
5156	CA		BRAZOS RIVER AUTHORITY	64712	Mun	2/13/1964		LAKE GRANBURY	155000	BRAZOS RIVER	Hood



Attachment B: Water Rights in the Brazos Basin Listed in Priority Order

Water Right Number	Type	App. Number	Owner Name	Diversion Amount (ac-ft/yr)	Use Type	Priority Date	Consumptive Amount (ac-ft/yr)	Reservoir Name	Authorized Storage (ac-ft)	Stream Name	County Name
5156	CA		BRAZOS RIVER AUTHORITY		Ind	2/13/1964		LAKE GRANBURY		BRAZOS RIVER	Hood
5156	CA		BRAZOS RIVER AUTHORITY		Irr	2/13/1964		LAKE GRANBURY		BRAZOS RIVER	Hood
5156	CA		BRAZOS RIVER AUTHORITY		Min	2/13/1964		LAKE GRANBURY		BRAZOS RIVER	Hood
5156	CA		BRAZOS RIVER AUTHORITY		Rec	2/13/1964		LAKE GRANBURY		BRAZOS RIVER	Hood
3739	CA		GENE H BINGHAM ET AL	240	Min	3/1/1964	24			SAN GABRIEL RIVER	Williamson
4138	CA		ROGER F BOYD ET UX	2	Irr	3/16/1964				CLEAR FRK BRAZOS RIVER	Jones
4112	CA		LOUIS & VIRGINIA GREGORY	12	Irr	3/23/1964				STEELE CRK	Bosque
2973	CA		MELVIN POTTS	6	Irr	3/31/1964			3	BURLESON CRK	Lampasas
4023	CA		A D CRAWFORD	30	Irr	4/30/1964			30	W FRK PALO PINTO CRK	Eastland
4049	CA		FRED L THORMANN	12	Irr	4/30/1964			2	KICKAPOO CRK	Hood
4050	CA		ROBIN THORMANN ET AL	23	Irr	4/30/1964			2	KICKAPOO CRK	Hood
4220	CA		ELLA PEARL ROBERTSON	39	Irr	4/30/1964				HUBBARD	Stephens
3741	CA		LINDA ANN SMITH	10.9	Irr	5/1/1964				SAN GABRIEL RIVER	Williamson
3741	CA		THEODORE & MARY KALLUS REV LIVING TRUST	17.1	Irr	5/1/1964				SAN GABRIEL RIVER	Williamson
3742	CA		MAXINE HARRIS	16.85	Irr	5/1/1964				BERRY CRK	Williamson
3742	CA		R SCOTT POPE ET UX	7.15	Irr	5/1/1964				BERRY CRK	Williamson
3447	CA		R T WELLS JR	45	Irr	5/31/1964				BOGGY CRK	Young
4038	CA		HERMAN PETTY	150	Irr	5/31/1964				PALO PINTO CRK	Palo Pinto
4113	CA		JAMES M WALKER	43	Irr	5/31/1964			140	N CEDRON	Bosque
4156	CA		ROY ELTON ROBBINS & WIFE	5	Irr	5/31/1964				CEDAR CRK	Taylor
4191	CA		MICHELLE SMITH ET AL	51.0578	Irr	5/31/1964				GIVENS	Stephens
4191	CA		WILLIAM RANDOLPH SMITH	47.53	Irr	5/31/1964				GIVENS	Stephens
4191	CA		DAVID IVAN BANDY ET UX	96.4122	Irr	5/31/1964				GIVENS	Stephens
3661	CA		C H MCCALL ET UX	187	Irr	6/30/1964				MOORE CRK	Comanche
4322	CA		RONALD LEE BURNETTE	175	Irr	6/30/1964				BRAZOS RIVER	Hill
4328	CA		GEORGE L MOORE	40	Irr	7/1/1964				BRAZOS RIVER	McLennan
2887	CA		JOHN F TAYLOR ET AL	30	Irr	7/31/1964				LEON RIVER	Coryell
3482	CA		JOHNNY W & MARY C EAVES	13	Irr	7/31/1964			25	NASH CRK	Eastland
3634	CA		BEATRICE LOGGINS	31	Irr	7/31/1964				LEON RIVER	Comanche
3650	CA		GUY E MOORE	34	Irr	7/31/1964			7.5	LEON RIVER	Comanche
3652	CA		O A DICKEY	8	Irr	7/31/1964				LEON RIVER	Comanche
4092	CA		ROBERT D ADAMS SR	6	Irr	7/31/1964				PONY CRK	Erath
4335	CA		ALPHONS D URBANOVSKY	40	Irr	7/31/1964				AQUILLA CRK	Hill
4334	CA		JOE R CUNNINGHAM ET UX	1	Irr	8/11/1964			50	AQUILLA CRK	Hill
2891	CA		W F MORELAND BY PASS TRUST	57	Irr	8/31/1964				LEON RIVER	Coryell
3459	CA		ZACK BURKETT	12	Irr	8/31/1964				SALT CRK	Young
4077	CA		D J BROWN ET UX	30	Irr	8/31/1964				BRAZOS RIVER	Hood
4079	CA		JAMES ROBERT HILL	92	Irr	8/31/1964			20	BRAZOS RIVER	Hood
4148	CA		RILEY G MAXWELL CO	3.48	Irr	8/31/1964				ELM CRK	Taylor
4148	CA		A L RHODES	0.01	Irr	8/31/1964				ELM CRK	Taylor
4148	CA		EDWARD DUSTY RHODES	1.51	Irr	8/31/1964				ELM CRK	Taylor
4031	CA		PALO PINTO CO MWD 1	2500	Mun	9/8/1964		LAKE PALO PINTO	24	PALO PINTO CRK	Palo Pinto
4012	CA		EARL W & ANITA GARDNER	236	Irr	9/30/1964				PALO PINTO CRK	Palo Pinto
4047	CA		ADELAIDE ELIZABETH BIGGS	290	Irr	10/31/1964				BRAZOS RIVER	Parker
2219	CA		JAMES F JOHNSON ET UX	13	Irr	12/31/1964				N BOSQUE RIVER	Erath
2283	CA		MARGARET D WHITE	8	Irr	12/31/1964				N BOSQUE RIVER	Bosque
2852	CA		DEAN H BOTTLINGER ET UX	149	Irr	12/31/1964				RESLEY CRK	Comanche
2873	CA		R F MANNING	20	Irr	12/31/1964				LEON RIVER	Hamilton
2900	CA		CHARLES C POWELL	14	Irr	12/31/1964				LEON RIVER	Coryell
3544	CA		JIM LAMPMAN ET AL	17	Irr	12/31/1964				SABANA RIVER	Comanche
4107	CA		RIVERVIEW GOLF CLUB LP	231	Irr	12/31/1964			12	BUFFALO CRK	Johnson



Attachment B: Water Rights in the Brazos Basin Listed in Priority Order

Water Right Number	Type	App. Number	Owner Name	Diversion Amount (ac-ft/yr)	Use Type	Priority Date	Consumptive Amount (ac-ft/yr)	Reservoir Name	Authorized Storage (ac-ft)	Stream Name	County Name
4133	CA		THOMAS HICKS ET UX	59.84	Irr	12/31/1964				CLEAR FRK BRAZOS RIVER	Jones
4133	CA		KENNETH M FARRINGTON	165.16	Irr	12/31/1964			7	CLEAR FRK BRAZOS RIVER	Jones
4144	CA		FIRST CHOICE FEEDERS LP	73	Ind	12/31/1964			120	ELM CRK	Taylor
4145	CA		BILL JAY ET AL	168	Ind	12/31/1964			150	ELM CRK	Taylor
4329	CA		THOMAS BROTHERS GRASS LTD	74	Ind	12/31/1964				BRAZOS RIVER	McLennan
4329	CA		JIMMY LEWIS GIFFORD ET UX	856	Irr	12/31/1964				BRAZOS RIVER	McLennan
4348	CA		JOE RAY HATTER SR	70	Irr	1/6/1965		TRIB OF S FK COW		S FRK COW BAYOU	McLennan
4027	CA		JACK R DAUGHERTY	80	Irr	1/20/1965			969	GIBSON CRK	Palo Pinto
4091	CA		KENNETH LESLEY	360	Irr	1/20/1965			511	LALLAH BR	Erath
4352	CA		GOELZER CATTLE COMPANY		Rec	1/25/1965			569	LONG BRANCH CRK	Falls
2244	CA		DONALD MCLEAN	27	Irr	2/2/1965			54	COTTONWOOD CRK	Erath
2245	CA		DORIS S HEIZER	20	Irr	2/2/1965			54	COTTONWOOD CRK	Erath
4357	CA		CAMP FIRE INC BLUEBONNET COUNCIL		Rec	2/11/1965			195	GUM BR	Falls
3721	CA		BRUCE & PATSY K COX	100	Irr	2/28/1965			176	RED CRK	Fisher
5323	CA		BEVERLY T MCDONALD ET AL	112	Irr	3/30/1965			550	BRAZOS RIVER	Brazoria
2298	CA		CHARLES E STEVENS	104	Irr	4/5/1965				S FRK NEILS CRK	Hamilton
3013	CA		STAGECOACH MILL CREEK RESORTS INC	168	Irr	4/15/1965			10	SALADO CRK	Bell
4037	CA		WILLIAM S SQUYRES ET AL	100	Irr	4/30/1965				PALO PINTO CRK	Palo Pinto
3440	CA		LEAGUE RANCH	31	Irr	5/17/1965		LAKE CATHERINE	1750	DUTCHMAN CRK	Knox
3440	CA		LEAGUE RANCH		Rec	5/17/1965		LAKE CATHERINE		DUTCHMAN CRK	Knox
3548	CA		SEBORN E GOLDEN	166	Irr	5/17/1965				HENDERSON BR	Comanche
2920	CA		DOUG HOPPER	12	Irr	5/31/1965			6	WASHBOARD CRK	Mills
3768	CA		MICHAEL LLOYD ET UX	12.7	Irr	5/31/1965				BIG ELM CRK	Milam
4210	CA		JAMES R GREEN	35	Irr	5/31/1965			72	MCDOWELL	Shackelford
4353	CA		DENNIS L BIRKES ET AL	40	Irr	6/21/1965			200	LAVALLA	Falls
4354	CA		JEAN W EPPERSON	50	Irr	6/21/1965				LAVALLA	Falls
2940	CA		EVELYN FRANCES BYLER ET AL	63	Irr	6/30/1965				LEON RIVER	Bell
3005	CA		VAIL E & BETTY LOGSDON	5	Irr	6/30/1965				LAMPASAS RIVER	Bell
3593	CA		VERA MULL	8	Irr	6/30/1965			25	COPPERAS (RUSH) CRK	Comanche
4324	CA		CHARLES L HARLESS ET UX	305	Irr	6/30/1965			12	BRAZOS RIVER	Hill
2813	CA		RUDOLPH CARL DROSCH JR	153	Irr	7/22/1965				LEON RIVER	Coryell
2909	CA		RUDOLF DROSCH	26	Irr	7/22/1965				LEON RIVER	Coryell
3522	CA		JAMES L HUGHES	7	Irr	7/31/1965			10	HUNTING SHIRT CRK	Eastland
3546	CA		E A WALKER	7.5	Irr	7/31/1965			11	SABANA RIVER	Comanche
3657	CA		LEO C HAGGARD ET UX	56	Irr	7/31/1965				LEON RIVER	Comanche
4032	CA		CHARLIE RAY COCKBURN	16	Irr	7/31/1965				PALO PINTO CRK	Palo Pinto
4173	CA		VIOLET H FRAZIER	40	Irr	7/31/1965				CLEAR FRK BRAZOS RIVER	Jones
2841	CA		WALTER E & JOYCE SWINDLE	26.7	Irr	8/31/1965				RESLEY CRK	Erath
2842	CA		BILLY JACK & PATSY TYUS	4.3	Irr	8/31/1965				RESLEY CRK	Erath
3454	CA		ROBERT O ANDREWS FAMILY TRUST	64	Irr	8/31/1965			3	SALT CRK	Young
4041	CA		WALDEN FAMILY PROPERTIES LTD	8	Irr	8/31/1965			8	DRY CRK	Parker
4042	CA		WALDEN FAMILY PROPERTIES LTD	42	Irr	8/31/1965			30	DRY CRK	Parker
3696	CA		O J & ELEANORA S BARRON	260	Irr	9/14/1965			634	DUCK CRK	Dickens
4087	CA		LELAND A HODGES ET AL	81	Irr	9/30/1965			360	E BRANCH WOLF	Hood
2227	CA		CHARLIE S EVERETT & WIFE	60	Irr	11/18/1965				SIMS CRK	Erath
3614	CA		JAMES DONALD CHESTER	10	Irr	11/18/1965			10	SWEETWATER CRK	Comanche
2934	CA		ROBERT M SCOTT ET AL	66	Irr	11/30/1965				BEE HOUSE CRK	Coryell
2259	CA		F MELVIN JOHNSON	112	Irr	12/31/1965				N BOSQUE RIVER	Hamilton
2287	CA		BILLY G AND IRIS S HODGES	7	Irr	12/31/1965			13	AUSTIN BR	Hamilton
2288	CA		SHANNON LAIRD HODGES ET AL	3.5	Irr	12/31/1965				AUSTIN BR	Hamilton
2821	CA		JUANITA M ANDERS ET VIR	29	Irr	12/31/1965				LEON RIVER	Comanche

Attachment B: Water Rights in the Brazos Basin Listed in Priority Order

Water Right Number	Type	App. Number	Owner Name	Diversion Amount (ac-ft/yr)	Use Type	Priority Date	Consumptive Amount (ac-ft/yr)	Reservoir Name	Authorized Storage (ac-ft)	Stream Name	County Name
2822	CA		MCMINN RANCHES LTD	106	Irr	12/31/1965				LEON RIVER	Comanche
2859	CA		LARRY A DUNN ET UX	98	Irr	12/31/1965				LEON RIVER	Hamilton
2894	CA		SAN PABLO CORPORATION	2	Irr	12/31/1965				LEON RIVER	Coryell
2896	CA		MARGARET CALLAWAY	124	Irr	12/31/1965				MUSTANG CRK	Coryell
2901	CA		MORSE FAMILY PARTNERSHIP LTD	100	Irr	12/31/1965				LEON RIVER	Coryell
2931	CA		RONNAN S BEASLEY ET UX	52	Irr	12/31/1965				COWHOUSE CRK	Hamilton
2991	CA		SAWTOOTH ENTERPRISES LTD	145	Irr	12/31/1965				ROCKY CRK	Burnet
3467	CA		WAYNE HARGRAVE ET UX	12	Irr	12/31/1965				S FRK LEON RIVER	Eastland
4002	CA		ROBERT L CRANFORD ET AL	15	Irr	12/31/1965			200	TWO BUSH BR	Jack
4132	CA		HARRY C REAUGH & WIFE	212	Irr	12/31/1965				CLEAR FRK BRAZOS RIVER	Jones
4166	CA		IRLENE M SMITH ET AL	32	Irr	12/31/1965				DEADMAN CRK	Jones
4369	CA		GENE W BONORDEN	4	Irr	12/31/1965			4	THREE MILE	Milam
3448	CA		GEORGE W WILKINSON	45	Irr	2/28/1966			2	LONG BRANCH CRK	Young
2995	CA		MORSE RANCH A PARTNERSHIP	120	Irr	3/7/1966				LAMPASAS RIVER	Burnet
2246	CA		DON MITCHELL ET AL	152	Irr	3/30/1966			199	HEAVENLY BR	Erath
3721	CA		BRUCE & PATSY K COX	26	Ind	3/31/1966				RED CRK	Fisher
2996	CA		BRADLEY B WARE	100	Irr	4/1/1966				LAMPASAS RIVER	Bell
2996	CA		JOHN TAYLOR ET UX	56	Irr	4/1/1966				LAMPASAS RIVER	Burnet
3479	CA		TEDDY J SNIDER ET UX	30	Irr	4/5/1966			35	NASH CRK	Eastland
3623	CA		TIMOTHY LEN MATTHEWS	26	Irr	4/23/1966			10	DUNCAN CRK	Comanche
3624	CA		PAULINE HALL	14	Irr	4/23/1966				DUNCAN CRK	Comanche
2990	CA		HERBERT A & BARBARA MAAS	63	Irr	4/30/1966				LAMPASAS RIVER	Burnet
3500	CA		OBBCO RANCH CORPORATION	24	Irr	4/30/1966				LEON RIVER	Comanche
4216	CA		SARAH SATTERWHITE	30	Irr	4/30/1966				GONZALES CRK	Stephens
4135	CA		TIN CUP COUNTRY CLUB LP	28	Irr	5/2/1966				MULBERRY	Taylor
4350	CA		JOHN P ESTES ESTATE TRUST ET AL	20	Irr	5/24/1966		NORTH COW BAYOU	44	N COW CRK	McLennan
3666	CA		ARVEL & ETHEL MAE FLEMING	14	Irr	5/30/1966				CATFISH DRAW	Parmer
2924	CA		JERRY W & BONNIE JEAN HOPPER	59	Irr	5/31/1966			3	COWHOUSE CRK	Hamilton
3553	CA		LEE ROY COTTON	53	Irr	6/13/1966				SABANA RIVER	Comanche
2225	CA		TY MURRAY	34	Irr	6/30/1966				N BOSQUE RIVER	Erath
2922	CA		EDNA HOPPER	9	Irr	6/30/1966				COWHOUSE CRK	Hamilton
2945	CA		GLENN BAIRD	36	Irr	6/30/1966				S NOLAN CRK	Bell
4088	CA		MILTON C & VIVIAN YOUNG	55	Irr	6/30/1966			2	PALUXY RIVER	Hood
4337	CA		NATALIE RISINGER	58	Irr	6/30/1966				WHITE RIVER	McLennan
4080	CA		J V & M G DURANT	112	Irr	7/2/1966				BRAZOS RIVER	Somervell
4081	CA		F L VAUGHN	160	Irr	7/2/1966				BRAZOS RIVER	Somervell
4076	CA		D J VAUGHN	15.49	Irr	7/10/1966				BRAZOS RIVER	Hood
4076	CA		ROBIN K SNIDER ET AL	23.51	Irr	7/10/1966				BRAZOS RIVER	Hood
2308	CA		IRA H WESTERFIELD	10	Irr	7/31/1966				M BOSQUE RIVER	McLennan
2826	CA		BURK DENMAN	46	Irr	7/31/1966				LEON RIVER	Comanche
2833	CA		JOANNA HOFER	24	Irr	7/31/1966				LEON RIVER	Comanche
3631	CA		J Z STARK	50	Irr	7/31/1966				LEON RIVER	Comanche
3656	CA		MARTIN W & JUANITA SEIDER	36	Irr	7/31/1966				LEON RIVER	Comanche
3747	CA		JIMMY F BYERS	284	Irr	7/31/1966				SAN GABRIEL RIVER	Williamson
3772	CA		V T WHITE	8	Irr	7/31/1966				LITTLE RIVER	Milam
4011	CA		JACKIE LEE CHASTAIN ET AL	8	Irr	7/31/1966				BRAZOS RIVER	Palo Pinto
4110	CA		LUCILLE C BUTLER	20	Irr	7/31/1966				STEELE CRK	Bosque
2851	CA		J W BARBEE	87	Irr	8/1/1966				LONG BRANCH CRK	Comanche
3514	CA		GAINES OIL COMPANY	7	Irr	8/1/1966				E FRK ARMSTRONG	Erath
3698	CA		O J & ELEANORA S BARRON	768	Irr	8/1/1966			2249	COTTONWOOD CRK	Dickens
3708	CA		DELTON CADDELL	120	Irr	8/1/1966				PLUM CRK	Crosby



Attachment B: Water Rights in the Brazos Basin Listed in Priority Order

Water Right Number	Type	App. Number	Owner Name	Diversion Amount (ac-ft/yr)	Use Type	Priority Date	Consumptive Amount (ac-ft/yr)	Reservoir Name	Authorized Storage (ac-ft)	Stream Name	County Name
3451	CA		GEORGE W WILKINSON	26	Irr	8/31/1966				ELM CRK	Young
3451	CA		GEORGE W WILKINSON	27	Ind	8/31/1966				ELM CRK	Young
3511	CA		A D MCCLELLAN	73	Irr	8/31/1966				LEON RIVER	Comanche
3757	CA		CITY OF THORNDALE	100	Mun	9/15/1966			469	SPRING BR	Williamson
4186	CA		RAYMOND C TAYLOR ET AL	43	Irr	9/16/1966			60	CLEAR FRK BRAZOS RIVER	Shackelford
4342	CA		TRADINGHOUSE POWER CO LLC	15000	Ind	9/16/1966		TRADINGHOUSE CREEK LAKE		BRAZOS RIVER	McLennan
2230	CA		TY MURRAY	76	Irr	10/24/1966			200	LIVE OAK CRK	Erath
2231	CA		ESTATE OF C C WINTERS	42	Irr	10/24/1966			200	LIVE OAK CRK	Erath
4040	CA		DELMAR & MARTHA JANE KING	8	Irr	10/31/1966				DRY CRK	Parker
3452	CA		CITY OF NEWCASTLE	250	Mun	11/22/1966		WHISKEY CR RES & NEWCASTLE LAKE	801	WHISKEY CRK	Young
3694	CA		W C HUFFAKER JR	47	Irr	12/2/1966				YELLOWHOUSE CRK	Crosby
2258	CA		ROBERT E SPOLEC ET UX	32	Irr	12/31/1966				N BOSQUE RIVER	Hamilton
2266	CA		KARL T BUTZ JR	18	Irr	12/31/1966				N BOSQUE RIVER	Bosque
2269	CA		MICHAEL J LOTT ET UX	4	Irr	12/31/1966				N BOSQUE RIVER	Bosque
2272	CA		KKW2 LTD	42	Irr	12/31/1966				N BOSQUE RIVER	Bosque
2278	CA		WILLIAM E GIPSON	114	Irr	12/31/1966				N BOSQUE RIVER	Bosque
2302	CA		STEVEN K CAPERTON ET UX	122	Irr	12/31/1966				N BOSQUE RIVER	McLennan
2820	CA		WILLIAM R & CAROLINE MILLER	46	Irr	12/31/1966				LEON RIVER	Comanche
2832	CA		ANN WEAVER ADAIR	47	Irr	12/31/1966				LEON RIVER	Comanche
2847	CA		G G HALL	13	Irr	12/31/1966			2.6	RESLEY CRK	Erath
2850	CA		J A HULSEY	29	Irr	12/31/1966				DUTCHMAN CRK	Erath
2885	CA		MOODY E COURTNEY	71	Irr	12/31/1966				LEON RIVER	Hamilton
2886	CA		W J ALEXANDER	10	Irr	12/31/1966				LEON RIVER	Coryell
2941	CA		SHALLOW FORD CONSTRUCTION CO	36	Irr	12/31/1966				LEON RIVER	Bell
4140	CA		RALPH BRIDWELL ET UX	10	Irr	12/31/1966				CLEAR FRK BRAZOS RIVER	Jones
4140	CA		JAMES GRAY BRIDWELL	155	Irr	12/31/1966				CLEAR FRK BRAZOS RIVER	Jones
4164	CA		J N MONTGOMERY & WIFE	32	Irr	12/31/1966				DEADMAN CRK	Jones
5284	CA		SEALY & ROBERT HUTCHINGS	30	Irr	1/9/1967		EXEMPT LAKE		YEGUA CRK	Burleson
3627	CA		DINAH KAY DENSMAN	13	Irr	1/15/1967				LEON RIVER	Comanche
2843	CA		WINDY HILL RANCH LTD	29	Irr	1/30/1967			59	KIRKENDELL CRK	Erath
2844	CA		WINDY HILL RANCH LTD	29	Irr	1/30/1967				KIRKENDELL CRK	Erath
4356	CA		DAVID L ROBERTS ET UX	84	Irr	2/7/1967			512	POOLE CRK	Falls
4356	CA		DAVID L ROBERTS ET UX		Rec	2/7/1967				POOLE CRK	Falls
3730	CA		JOE P (JR) & HENRIETTA CALLAN	21	Irr	3/1/1967			0.187	BIG CRK	Williamson
2825	CA		MONTE CARMICHAEL ET AL	80	Irr	3/31/1967				LEON RIVER	Comanche
2921	CA		W J & ANITA FAYE HOPPER	28	Irr	3/31/1967				COWHOUSE CRK	Hamilton
3592	CA		LEON Y NICHOLS	109	Irr	4/23/1967				SODA SPRINGS BR	Comanche
3540	CA		SPRUILL BROS DRILLING CO	1	Irr	4/25/1967				SABANA RIVER	Comanche
3540	CA		JAMES L FARLEY ET UX	89	Irr	4/25/1967		NORTH RESERVOIR & SOUTH RESERV	153	SABANA RIVER	Comanche
3006	CA		KARL B WAGNER ESTATE	48	Irr	4/30/1967				LAMPASAS RIVER	Bell
3749	CA		W T PEARSON JR	110	Irr	4/30/1967				SAN GABRIEL RIVER	Milam
4127	CA		JAMES RANDOLPH SCOTT	120	Irr	4/30/1967				CLEAR FRK BRAZOS RIVER	Jones
4196	CA		ICBT BRAZOS BEND LLC	18	Irr	5/20/1967				CLEAR FRK BRAZOS RIVER	Stephens
3495	CA		MOODY B KOONCE	94	Irr	5/23/1967				LEON RIVER	Comanche
2270	CA		J N BURNS	24	Irr	5/31/1967			26	BOYD BR	Bosque
2837	CA		WADE N CARAWAY	47.46	Irr	5/31/1967				LEON RIVER	Comanche
3620	CA		E J ALDERMAN	25	Irr	5/31/1967				MARSHALL SPRING BR	Comanche
3633	CA		DONALD DEE SALTER ET AL	61	Irr	5/31/1967				LEON RIVER	Comanche
4141	CA		DOLLY KEESEE	69	Irr	5/31/1967				ELM CRK	Jones
3490	CA		JOHN J HOLLAND	60	Irr	6/5/1967			60	PANTHER CRK	Comanche
3632	CA		RANDLE JOE EVANS	3	Irr	6/10/1967				LEON RIVER	Comanche



Attachment B: Water Rights in the Brazos Basin Listed in Priority Order

Water Right Number	Type	App. Number	Owner Name	Diversion Amount (ac-ft/yr)	Use Type	Priority Date	Consumptive Amount (ac-ft/yr)	Reservoir Name	Authorized Storage (ac-ft)	Stream Name	County Name
3003	CA		BENNIE M GIBBS	32	Irr	6/30/1967				LAMPASAS RIVER	Bell
3455	CA		CHARLES D CROW & WANDA L CROW	76	Ind	6/30/1967				HOWARD CRK	Young
3530	CA		LOUIS SCHKADE ET AL	14	Irr	6/30/1967				SABANA RIVER	Comanche
3646	CA		THOMAS E LUKER	7	Irr	6/30/1967				LEON RIVER	Comanche
3713	CA		AARON KIZER ET UX	140	Irr	6/30/1967			430	DBL MTN FRK BRAZOS RIVER	Lynn
4325	CA		NELDA KATHRYN CARGILL	48	Irr	6/30/1967				BRAZOS RIVER	McLennan
2250	CA		JAMES ALLEN SHADDEN	4	Irr	7/31/1967				GREEN CRK	Erath
3534	CA		JUNE M ROUNDTREE TRUSTEE	24	Irr	7/31/1967			8	SABANA RIVER	Comanche
3540	CA		JAMES L FARLEY ET UX	23	Irr	7/31/1967				SABANA RIVER	Comanche
3618	CA		OBBCO RANCH CORPORATION	85	Irr	7/31/1967				SWEETWATER CRK	Comanche
4068	CA		LOU ANN LANGFORD	72	Irr	7/31/1967				BRAZOS RIVER	Hood
4320	CA		WARREN D WHITLOW ET UX	84	Irr	7/31/1967				BRAZOS RIVER	Bosque
3004	CA		ESTATE OF DR JAMIE W BARTON	50	Irr	8/2/1967				LAMPASAS RIVER	Bell
3518	CA		KELLER-HYDEN INC	110	Irr	8/8/1967				E F HACKBERRY	Erath
4090	CA		RICHARD T LIETZ ESTATE	197	Irr	8/14/1967			332	MITCHELL CRK	Erath
3469	CA		LARRY MORROW	21	Irr	8/21/1967				LEON RIVER	Eastland
3492	CA		G D LINDLEY	52	Irr	8/21/1967			52	LEON RIVER	Comanche
4167	CA		GEOCHEMICAL SURVEYS	40	Min	8/28/1967			6	DEADMAN CRK	Jones
4056	CA		BANK ONE TEXAS NA TRUSTEE	144	Irr	8/31/1967			1454	STAR HOLLOW	Hood
3520	CA		BEN HAMNER	40	Irr	9/11/1967				GREER CRK	Eastland
3550	CA		THOMAS A LEE JR ET UX	27.6	Irr	9/11/1967				SABANA RIVER	Comanche
3620	CA		E J ALDERMAN	72	Irr	9/11/1967				MARSHALL SPRING BR	Comanche
4152	CA		LYTLE LAKE WCID	360	Ind	11/21/1967		LYTLE LAKE		LYTLE	Taylor
4152	CA		LYTLE LAKE WCID		Rec	11/21/1967		LYTLE LAKE		LYTLE	Taylor
2261	CA		CECIL PARKS	8	Irr	12/31/1967				N BOSQUE RIVER	Hamilton
2262	CA		VERNON CLARK BEAIRD	30	Irr	12/31/1967				N BOSQUE RIVER	Hamilton
2279	CA		JOHN DAVID BELL ET UX	9	Irr	12/31/1967				N BOSQUE RIVER	Bosque
2300	CA		WILLIAM J HIX ET AL	100	Irr	12/31/1967				N BOSQUE RIVER	Bosque
2309	CA		JERRY AND JOY CLEMMONS	10	Irr	12/31/1967				S BOSQUE RIVER	McLennan
2836	CA		NELSON SHAVE	87	Irr	12/31/1967				LEON RIVER	Comanche
2858	CA		J RALPH LEE ET UX	18	Irr	12/31/1967				LEON RIVER	Hamilton
2861	CA		ACY L WATSON	1	Irr	12/31/1967			5	S MESQUITE CRK	Hamilton
2897	CA		R H MELTON	8	Irr	12/31/1967				PLUM CRK	Coryell
2905	CA		DAN G DAVIDSON ESTATE	14	Irr	12/31/1967				CORYELL CRK	Coryell
2908	CA		DAN G DAVIDSON	22	Irr	12/31/1967				LEON RIVER	Coryell
2960	CA		NORTH MIDLAND DEVELOPMENT INC	46	Irr	12/31/1967				SIMMS CRK	Lampasas
3001	CA		EDD MELTON	12	Irr	12/31/1967				LAMPASAS RIVER	Bell
3709	CA		NATHANIEL CLARK WOOD JR ET UX	15	Irr	12/31/1967			5	N FRK DBL MTN BRAZOS RIVER	Crosby
4157	CA		H C WELCH	70	Irr	12/31/1967				CEDAR CRK	Taylor
4340	CA		CITY OF WACO		Rec	1/8/1968		LAKE BRAZOS		BRAZOS RIVER	McLennan
3668	CA		ARLIN L HARTZOG JR ET UX	75	Irr	2/5/1968				CATFISH DRAW	Parmer
5162	CA		BRAZOS RIVER AUTHORITY	13610	Mun	2/12/1968		LAKE GEORGETOWN	37100	N FRK SAN GABRIEL RIVER	Williamson
5162	CA		BRAZOS RIVER AUTHORITY		Ind	2/12/1968		LAKE GEORGETOWN		N FRK SAN GABRIEL RIVER	Williamson
5162	CA		BRAZOS RIVER AUTHORITY		Irr	2/12/1968		LAKE GEORGETOWN		N FRK SAN GABRIEL RIVER	Williamson
5162	CA		BRAZOS RIVER AUTHORITY		Min	2/12/1968		LAKE GEORGETOWN		N FRK SAN GABRIEL RIVER	Williamson
5162	CA		BRAZOS RIVER AUTHORITY		Rec	2/12/1968		LAKE GEORGETOWN		N FRK SAN GABRIEL RIVER	Williamson
5163	CA		BRAZOS RIVER AUTHORITY	19840	Mun	2/12/1968		LAKE GRANGER	65500	SAN GABRIEL RIVER	Williamson
5163	CA		BRAZOS RIVER AUTHORITY		Ind	2/12/1968		LAKE GRANGER		SAN GABRIEL RIVER	Williamson
5163	CA		BRAZOS RIVER AUTHORITY		Irr	2/12/1968		LAKE GRANGER		SAN GABRIEL RIVER	Williamson
5163	CA		BRAZOS RIVER AUTHORITY		Min	2/12/1968		LAKE GRANGER		SAN GABRIEL RIVER	Williamson
5163	CA		BRAZOS RIVER AUTHORITY		Rec	2/12/1968		LAKE GRANGER		SAN GABRIEL RIVER	Williamson

Attachment B: Water Rights in the Brazos Basin Listed in Priority Order

Water Right Number	Type	App. Number	Owner Name	Diversion Amount (ac-ft/yr)	Use Type	Priority Date	Consumptive Amount (ac-ft/yr)	Reservoir Name	Authorized Storage (ac-ft)	Stream Name	County Name
3487	CA		D B WARREN	40	Irr	2/19/1968				LEON RIVER	Eastland
2215	CA		GREAT SOUTHERN RANCH INC	54	Irr	2/26/1968			160	N CORINTH CRK	Erath
2216	CA		CRAIG W RAY	54	Irr	2/26/1968			160	N CORINTH CRK	Erath
2228	CA		ERMA GAYNELLE RICHARDSON	60	Irr	2/26/1968			272	SIMS CRK	Erath
2201	CA		A B COPELAND JR	197	Irr	3/18/1968				N BOSQUE RIVER	Erath
3572	CA		A T GILCHREST	140	Irr	3/18/1968				COPPERAS (RUSH) CRK	Comanche
2232	CA		CHARLES A & ROBERT S ELLIOTT	16	Irr	3/25/1968			172	LIVE OAK CRK	Erath
3547	CA		ELISABETH LEE SANDERS	70	Irr	4/1/1968				SABANA RIVER	Comanche
2247	CA		BAR-TO-LO CORPORATION	35	Irr	4/8/1968			179	N LTL GREEN CRK	Erath
2249	CA		THOMAS H & DOLORES C BENSON	19	Irr	4/8/1968			179	N LTL GREEN CRK	Erath
3504	CA		ELMER RAY JOINER	20	Irr	4/8/1968				LEON RIVER	Comanche
3556	CA		GAYLE MCGINNIS	7.5	Irr	4/15/1968				SABANA RIVER	Comanche
3557	CA		LAKE PROCTOR IRRIGATION AUTHORITY	97.5	Irr	4/15/1968				SABANA RIVER	Comanche
3667	CA		HELEN ARLINE ESTLACK ET VIR	125	Irr	4/17/1968				CATFISH DRAW	Parmer
3709	CA		NATHANIEL CLARK WOOD JR ET UX	795	Irr	4/17/1968			196	N FRK DBL MTN BRAZOS RIVER	Crosby
3710	CA		R E JANES GRAVEL CO	450	Min	4/17/1968			196	N FRK DBL MTN BRAZOS RIVER	Crosby
3617	CA		WALTER MAZUREK	3	Irr	4/29/1968				SWEETWATER CRK	Comanche
3541	CA		SAM D & MARTHA L UPSHAW	45	Irr	5/6/1968				SABANA RIVER	Comanche
3618	CA		OBBCO RANCH CORPORATION	9	Irr	5/6/1968				SWEETWATER CRK	Comanche
3549	CA		T A NOWLIN	42	Irr	5/20/1968				TURKEY CRK	Comanche
2845	CA		WINDY HILL RANCH LTD	27.5	Irr	6/10/1968			55	RESLEY CRK	Erath
2846	CA		GUY G HALL	27.5	Irr	6/10/1968				RESLEY CRK	Erath
2955	CA		MARTIN P SHELTON ET AL	150	Irr	7/1/1968				N BENNETT CRK	Mills
3505	CA		RONNIE P STEPHENS ET AL	36	Irr	7/22/1968				LEON RIVER	Comanche
3481	CA		WILL D BROWN ET UX	25	Irr	7/29/1968			40	NASH CRK	Eastland
3517	CA		MERLE JO PARKS TRUSTEE	250	Irr	7/29/1968			266	HACKBERRY CRK	Erath
3678	CA		ROY TAACK	40	Irr	10/9/1968				N FRK RUNNING WATER DRAW	Castro
3496	CA		NANNIE LEE THOMPSON	21	Irr	10/28/1968				LEON RIVER	Comanche
3703	CA		W T MILLEN	152.23	Irr	11/25/1968				BLACKWATER DRAW	Bailey
3703	CA		RINGLAND J C GATEWOOD ET UX	102.77	Irr	11/25/1968				BLACKWATER DRAW	Bailey
2815	CA		NANCY PAGE ALLEN ET VIR	69	Irr	12/31/1968				LEON RIVER	Comanche
2816	CA		JOE B COOPER III ET UX	36	Irr	12/31/1968				LEON RIVER	Comanche
5310	CA		CARTER LAKE HOME OWNERS CORP		Rec	1/6/1969		CARTER LAKE	481	CARTERS CRK	Brazos
3689	CA		GLENITH B AMONETT	48	Irr	3/10/1969				CRAWFISH DRAW	Hale
3539	CA		ED GLOVER JR	75	Irr	3/17/1969				SABANA RIVER	Comanche
3533	CA		BOBBY L SKAGGS & GENE E SKAGGS	25	Irr	3/24/1969				SABANA RIVER	Comanche
3474	CA		JERRY P MEHAFFEY	30	Irr	4/28/1969				LEON RIVER	Eastland
3521	CA		TRUETT & PATSY SPRUILL	40	Irr	5/5/1969				HUNTING SHIRT	Eastland
4109	CA		LOUIS & VIRGINIA GREGORY	10	Irr	5/8/1969			10	STEELE CRK	Bosque
3475	CA		C M PIPPIN JR	8	Irr	5/26/1969				LEON RIVER	Eastland
3699	CA		JOHN R HUNTER DISCLAIMER TRUST	160	Irr	6/2/1969			437	DOCKUM CRK	Dickens
3699	CA		JOHN R HUNTER DISCLAIMER TRUST		Rec	6/2/1969				DOCKUM CRK	Dickens
3523	CA		ROBERT M & IMOGENE BURNS	20	Irr	6/9/1969				SABANA RIVER	Eastland
3615	CA		A E VINEYARD	48	Irr	6/16/1969				SWEETWATER CRK	Comanche
3616	CA		B J VINEYARD	12	Irr	6/16/1969				SWEETWATER CRK	Comanche
3554	CA		E J TERRY	25	Irr	6/30/1969				SABANA RIVER	Comanche
3593	CA		VERA MULL	17	Irr	6/30/1969				COPPERAS (RUSH) CRK	Comanche
3483	CA		MATTHEW STANLEY HOUSE	90	Irr	7/21/1969			244	LEON RIVER	Eastland
3718	CA		OCCIDENTAL PERMIAN LTD	2375	Min	7/22/1969				DBL MTN FRK BRAZOS RIVER	Kent
5275	CA		LUDWIG M KIPP & WIFE	58	Irr	7/28/1969				HICKORY CRK	Lee
3579	CA		T A NOWLIN	32	Irr	7/31/1969			50	COPPERAS (RUSH) CRK	Comanche



Attachment B: Water Rights in the Brazos Basin Listed in Priority Order

Water Right Number	Type	App. Number	Owner Name	Diversion Amount (ac-ft/yr)	Use Type	Priority Date	Consumptive Amount (ac-ft/yr)	Reservoir Name	Authorized Storage (ac-ft)	Stream Name	County Name
3596	CA		R C PINKARD	280	Irr	8/25/1969			400	SWEETWATER CRK	Comanche
3596	CA		GENE E CAGLE ET UX		Irr	8/25/1969				SWEETWATER CRK	Comanche
3596	CA		BILLIE STEWART KINSEY		Irr	8/25/1969				SWEETWATER CRK	Comanche
5302	CA		HILLTOP LAKES RESORT CITY		Rec	8/25/1969		TONKAWA,SWAN,KICKAPOO,MIRROR,	1441	RUNNING CRK	Leon
3530	CA		LOUIS SCHKADE ET AL	46	Irr	9/9/1969				SABANA RIVER	Comanche
4101	CA		TEXAS PARKS & WILDLIFE DEPT		Rec	9/9/1969		CEDAR LAKE	1450	CAMP CRK	Johnson
3528	CA		ROBERT EARL DENNIS	100	Irr	9/15/1969			121	SABANA RIVER	Comanche
2289	CA		TEXAS PARKS & WILDLIFE DEPT		Rec	9/22/1969			360	BEE CRK	Bosque
3488	CA		MAX BUSH ET UX	30	Irr	9/22/1969				ELLISON CRK	Eastland
3676	CA		THE TWELVE CO A TX CORP	10	Irr	9/29/1969				N FRK RUNNING WATER DRAW	Castro
3695	CA		MARVIN SHURBET	80	Irr	9/29/1969			1	MCDONALD CRK	Crosby
4134	CA		BILLY DOAN	45	Irr	10/6/1969				ENSMINGER	Taylor
3489	CA		THOMAS H BIRDSONG III	140	Irr	10/13/1969			323	UNNAMED TRIB	Eastland
3525	CA		THOMAS H BIRDSONG III	10	Irr	10/13/1969				SABANA RIVER	Eastland
2276	CA		LOUIS A BEECHERL JR	81	Irr	10/20/1969		10 RESERVOIRS		FLAG BRANCH	Bosque
2276	CA		LOUIS A BEECHERL JR	155	Irr	10/20/1969		10 RESERVOIRS		BULL CRK	Bosque
3473	CA		RONNIE LOVE	40	Irr	10/27/1969				ELM CRK	Eastland
3726	CA		MOLLIE H BROOKS ET AL	5	Irr	11/6/1969				N DARRS CRK	Bell
3670	CA		RANDY K ROBERTS	120	Irr	11/17/1969				RUNNING WATER DRAW	Parmer
3700	CA		JESSE H & RUBY DAUGHERTY	160	Irr	11/17/1969				DOCKUM CRK	Dickens
3702	CA		DON H MURPHY		Rec	11/24/1969			850	S CAMP HOLLOW	Stonewall
3457	CA		LOUIS PITCOCK JR ET AL	60	Irr	12/8/1969				BRIAR BR	Young
3714	CA		MARTIN ALLEN PARKS	63	Irr	12/11/1969				DBL MTN FRK BRAZOS RIVER	Borden
2241	CA		WAYNE PITTMAN ET AL	33	Irr	12/22/1969			148	BELL CRK	Erath
2242	CA		MRS W K RICHARDSON	40	Irr	12/22/1969			148	BELL CRK	Erath
3611	CA		HUGH MONSELLE O'BRIEN	38	Irr	12/31/1969				SWEETWATER CRK	Comanche
3581	CA		ELDON WADE BUTLER	65	Irr	1/5/1970				COPPERAS (RUSH) CRK	Comanche
4029	CA		FAWCETT LIMITED	2	Irr	1/5/1970			26	DRY CRK	Palo Pinlo
3711	CA		WHITE RIVER MWD	5600	Mun	1/20/1970		POST DAM & RESERVOIR	57420	N FRK DBL MTN BRAZOS RIVER	Garza
3711	CA		WHITE RIVER MWD	1000	Ind	1/20/1970		POST DAM & RESERVOIR		N FRK DBL MTN BRAZOS RIVER	Garza
3711	CA		WHITE RIVER MWD	4000	Min	1/20/1970		POST DAM & RESERVOIR		N FRK DBL MTN BRAZOS RIVER	Garza
3677	CA		WILMA LEMONS	31	Irr	2/9/1970				N FRK RUNNING WATER DRAW	Castro
3677	CA		KEITH DAVID LEMONS ET AL	31	Irr	2/9/1970				N FRK RUNNING WATER DRAW	Castro
2929	CA		REGINALD & NONA FA WIEDEBUSCH	4	Irr	3/31/1970				COWHOUSE CRK	Hamilton
3682	CA		RANDY FALKENBERG ET UX	28	Irr	4/11/1970				RUNNING WATER DRAW	Hale
3493	CA		EDDIE LINDLEY	35	Irr	4/27/1970			35	LEON RIVER	Comanche
3543	CA		PETER G FAGAN ET UX	28	Irr	5/4/1970			29	SABANA RIVER	Comanche
3737	CA		ALAMO CONCRETE PRODUCTS LTD	300	Min	5/4/1970	30			S FRK SAN GABRIEL RIVER	Williamson
3484	CA		MURTICE C RODGERS	40	Irr	5/13/1970				LEON RIVER	Eastland
3519	CA		GARY D BEARD ET AL	25	Irr	6/15/1970				COW CRK	Erath
4043	CA		H L BRANSON	100	Irr	8/17/1970				HILL CRK	Parker
3568	CA		ALICE MAE JONES	50	Irr	9/17/1970			25	STAGG CRK	Comanche
3733	CA		GEORGETOWN BUILDERS INC		Rec	9/17/1970			40	N FRK SAN GABRIEL RIVER	Williamson
5271	CA		TEXAS A&M UNIVERSITY	420	Ind	9/21/1970				BRAZOS RIVER	Burleson
5365	CA		CLT PROPERTIES INC	92	Rec	10/5/1970		TENNECOT LAKE & COLUMBIA LAKE		BRAZOS RIVER	Brazoria
5365	CA		GREAT LAKES INC	92	Rec	10/5/1970		TENNECOT LAKE & COLUMBIA LAKE		BRAZOS RIVER	Brazoria
2240	CA		A DWAIN MAYFIELD ET AL	137	Irr	10/13/1970			137	GREEN CRK	Erath
3586	CA		GLENDA G HENRY	154	Irr	10/13/1970			960	MARTINS CRK	Comanche
3587	CA		GEORGE E BINGHAM ET UX	95.61	Irr	10/13/1970				MARTINS CRK	Comanche
3587	CA		GEORGE E BINGHAM ET AL	99.32	Irr	10/13/1970				MARTINS CRK	Comanche
3587	CA		GEORGE E BINGHAM ET AL		Rec	10/13/1970				MARTINS CRK	Comanche



Attachment B: Water Rights in the Brazos Basin Listed in Priority Order

Water Right Number	Type	App. Number	Owner Name	Diversion Amount (ac-ft/yr)	Use Type	Priority Date	Consumptive Amount (ac-ft/yr)	Reservoir Name	Authorized Storage (ac-ft)	Stream Name	County Name
3588	CA		BILLY J GRESSETT ET AL	29.24	Irr	10/13/1970				MARTINS CRK	Comanche
3588	CA		BILLY J GRESSETT ET AL		Rec	10/13/1970				MARTINS CRK	Comanche
3589	CA		LOUIS G & BETTY HARELIK	185.19	Irr	10/13/1970				MARTINS CRK	Comanche
3589	CA		LOUIS G & BETTY HARELIK		Rec	10/13/1970				MARTINS CRK	Comanche
3590	CA		CLINTON D GEYE	321.64	Irr	10/13/1970				MARTINS CRK	Comanche
3590	CA		CLINTON D GEYE		Rec	10/13/1970				MARTINS CRK	Comanche
4169	CA		RICHARD SCHKADE	62	Irr	10/19/1970				DEADMAN CRK	Jones
4169	CA		RICHARD SCHKADE	5	Min	10/19/1970			0.1	DEADMAN CRK	Jones
4347	CA		VANCE DUNNAM JR	12	Irr	11/2/1970		TRIB OF SOUTH FORK COW BAYOU	200	S FRK COW BAYOU	McLennan
3442	CA		CITY OF SEYMOUR	50	Irr	11/23/1970			95	BRAZOS RIVER	Baylor
3498	CA		RAYMOND L GILDER	100	Irr	12/14/1970			189	HOUSTON SPRING CRK	Comanche
2205	CA		JACK BERRY	150	Irr	12/21/1970			307	SCARBOROUGH CRK	Erath
2899	CA		TEXAS DEPT OF CRIMINAL JUSTICE	70	Irr	1/25/1971				LEON RIVER	Coryell
3594	CA		WOLFE PECANLANDS INC	16	Irr	2/22/1971				COPPERAS (RUSH) CRK	Comanche
3619	CA		JFB FARMS A PARTNERSHIP	20	Irr	2/22/1971			30	COPPERAS (RUSH) CRK	Comanche
4021	CA		R J CARAWAY	30	Irr	3/1/1971			164	SALTY CRK	Palo Pinto
4021	CA		R J CARAWAY	41	Min	3/1/1971				SALTY CRK	Palo Pinto
3494	CA		MOODY B KOONCE	140	Irr	3/22/1971				LEON RIVER	Comanche
3501	CA		HAROLD D HIGGINBOTTOM	65	Irr	3/22/1971			70	LEON RIVER	Comanche
3532	CA		JIMMY L BINGHAM ET AL	29	Irr	3/29/1971			29	SABANA RIVER	Comanche
2848	CA		M D STEPHEN	31.5	Irr	4/5/1971				SAWYER BR	Erath
2849	CA		J & J DAIRY	28.93	Irr	4/5/1971				SAWYER BR	Erath
2849	CA		BYRON JONES ET AL	2.57	Irr	4/5/1971				SAWYER BR	Erath
3536	CA		LYNDELL F COAN	31	Irr	4/26/1971				SABANA RIVER	Comanche
3546	CA		E A WALKER	1.5	Irr	4/26/1971				SABANA RIVER	Comanche
3613	CA		HUGH MONSELLE O'BRIEN	95	Irr	5/17/1971				LTL SWEETWATER	Comanche
4016	CA		HUBERT H CAPPS	22	Irr	5/17/1971				RUSSELL CRK	Eastland
3552	CA		J V SKAGGS	80	Irr	6/7/1971				SABANA RIVER	Comanche
2846	CA		GUY G HALL	10.5	Irr	6/14/1971				RESLEY CRK	Erath
2208	CA		B R FANNING	40	Irr	7/6/1971			121	N FRK BOSQUE RIVER	Erath
2208	CA		JOHN MOCEK ET UX	20	Irr	7/6/1971				N BOSQUE RIVER	McLennan
3645	CA		CLAYTON W MERCER	18	Irr	7/12/1971			18	SALT CRK	Comanche
3610	CA		JOHN C TAYLOR ET UX	143	Irr	7/19/1971			193	SWEETWATER CRK	Comanche
3767	CA		FIVE WELLS RANCH COMPANY	120	Irr	7/19/1971			358	S ELM CRK	Bell
5313	CA		TEXAS MUNICIPAL POWER AGENCY		Rec	8/9/1971		WALTRIP LAKE	519	GIBBONS CRK	Grimes
3609	CA		JOHN M HATHCOCK	50	Irr	10/18/1971				COTTONWOOD CRK	Comanche
3535	CA		JACK & THELMA LOU RILEY	8	Irr	10/26/1971				SABANA RIVER	Comanche
3608	CA		NORMAN MOORE ET UX	21	Irr	10/26/1971				SWEETWATER CRK	Comanche
3608	CA		AVERY MOORE		Irr	10/26/1971				SWEETWATER CRK	Comanche
2206	CA		RONNIE DUANE BRANCH ET UX	60	Irr	1/3/1972			185	N FRK N BOSQUE RIVER	Erath
2207	CA		ELVIS RAY STONE SR ET AL	23	Irr	1/3/1972			185	N FRK N BOSQUE RIVER	Erath
3569	CA		MARGARET JANES	10	Irr	2/7/1972				STAGG CRK	Comanche
3597	CA		J F REED		Rec	2/7/1972			657	JIMMIES CRK	Comanche
3598	CA		JOE MCENTIRE & JOHN MCENTIRE		Rec	2/7/1972				JIMMIES CRK	Comanche
3599	CA		JOE J MCENTIRE		Rec	2/7/1972				JIMMIES CRK	Comanche
3600	CA		GARY HALL ET AL		Rec	2/7/1972				JIMMIES CRK	Comanche
3601	CA		H REESE WARD & DONALD L WARD		Rec	2/7/1972			657	JIMMIES CRK	Comanche
3601	CA		H REESE WARD & DONALD L WARD		D&L	2/7/1972				JIMMIES CRK	Comanche
5315	CA		NAVASOTA FISHING CLUB INC		Rec	2/14/1972				BARTLETT	Grimes
3605	CA		GARY G & MARY LOU HALL		D&L	2/28/1972			41	JIMMIES CRK	Comanche
5297	CA		CAMP COOLEY LTD		Rec	4/3/1972		ANTELOPE LAKE	420	BEAR CRK	Robertson

Attachment B: Water Rights in the Brazos Basin Listed in Priority Order

Water Right Number	Type	App. Number	Owner Name	Diversion Amount (ac-ft/yr)	Use Type	Priority Date	Consumptive Amount (ac-ft/yr)	Reservoir Name	Authorized Storage (ac-ft)	Stream Name	County Name
3705	CA		CITY OF LUBBOCK		Rec	4/6/1972			577	YELLOW HOUSE DRAW	Lubbock
3707	CA		RANSOM CANYON	150	Mun	4/6/1972		LAKE RANSOM CANYON	282	N FRK DBL MTN FRK BRAZOS R	Lubbock
3580	CA		G E BINGHAM ET AL	70	Irr	4/24/1972				BEATTIE BR	Comanche
3515	CA		ROBERT JESS HOFFMAN		D&L	5/1/1972			292	W FRK ARMSTRONG	Erath
3516	CA		RUBY JOHNSON		D&L	5/1/1972			292	W FRK ARMSTRONG	Erath
3573	CA		G H BINGHAM DBA 4B FARMS	42.9	Irr	5/8/1972				COPPERAS (RUSH) CRK	Comanche
3573	CA		MICHAEL BINGHAM	17.1	Irr	5/8/1972				COPPERAS (RUSH) CRK	Comanche
3440	CA		LEAGUE RANCH		Stor	5/15/1972		LAKE DAVIS/LAKE CATHERINE	1252	DUTCHMAN CRK	Knox
5268	CA		CITY OF BRYAN	55708	Ind	5/30/1972	850		15227	THOMPSONS CRK	Brazos
5268	CA		CITY OF BRYAN		Rec	5/30/1972				THOMPSONS CRK	Brazos
4033	CA		JAMES R & JANICE MOORE	12	Ind	6/26/1972			24	PALO PINTO CRK	Palo Pinto
4374	CA		LAKE WOODROW INC		Rec	6/26/1972			166	SWEETGUM	Burleson
5276	CA		GEORGE W SPRANKLE	2.25	Irr	6/26/1972				TRACY	Washington
3604	CA		LARRY C STEELE ET UX		D&L	8/10/1972			15	JIMMIES CRK	Comanche
4213	CA		WEST CENTRAL TEXAS MWD		Irr	8/14/1972				HUBBARD	Stephens
4213	CA		WEST CENTRAL TEXAS MWD		D&L	8/14/1972				HUBBARD	Stephens
2202	CA		JAMES F EVERETT		D&L	8/21/1972			252	N BOSQUE RIVER	Erath
2203	CA		LARRY R JONES		D&L	8/21/1972			252	N BOSQUE RIVER	Erath
2204	CA		JERRY J RANKIN ET AL		D&L	8/21/1972			252	N BOSQUE RIVER	Erath
2212	CA		BRUCE S TERRILL		D&L	8/21/1972			200	GOOSE BR	Erath
2213	CA		WILBURN L GAINES		D&L	8/21/1972			200	GOOSE BR	Erath
2214	CA		G K LEWALLEN		D&L	8/21/1972			200	GOOSE BR	Erath
3697	CA		O J & ELEANORA S BARRON		Rec	8/28/1972			338	ROCK HOUSE	Dickens
3575	CA		BOBBY N HUDDLESTON	130	Irr	9/25/1972			130	COPPERAS (RUSH) CRK	Comanche
5290	CA		ERNI LUNA ET AL	8	Irr	12/4/1972				PLUMMERS	Limestone
4143	CA		KICKAPOO LAND CO	50	Rec	12/18/1972			66	ELM CRK	Taylor
3485	CA		H L PERRIN ET UX	148	Irr	1/2/1973			350	SALT CRK	Eastland
3486	CA		RONNIE N LOVE ET UX	148	Irr	1/2/1973	1 RES			SALT BR	Eastland
2217	CA		O H FRAZIER & M B CASEY		D&L	2/5/1973			240	DRY BR	Erath
3762	CA		B & B MINNOW FARM		Ind	2/12/1973				MUSTANG CRK	Milam
4343	CA		OAK LAKE CLUB		Rec	2/12/1973				TIGER	McLennan
3485	CA		H L PERRIN ET UX		Irr	4/6/1973				SALT CRK	Eastland
3486	CA		RONNIE N LOVE ET UX		Irr	4/6/1973				SALT BR	Eastland
4097	CA		TXU ELECTRIC CO	23180	Ind	4/25/1973	20780	SQUAW CREEK RESERVOIR	151500	SQUAW CRK	Somervell
4097	CA		TXU ELECTRIC CO		Ind	4/25/1973	2400				
4024	CA		CITY OF GORDON	360	Mun	6/4/1973			1023	PANTHER CRK	Palo Pinto
3679	CA		L D AMERSON	2.5	Irr	6/25/1973		EXEMPT	2	N FRK RUNNING WATER DRAW	Castro
2253	CA		J P CATTLE COMPANY		D&L	7/30/1973			270	SPRING CRK	Erath
3585	CA		WAYNE D GILLIAM	17	Irr	7/30/1973			17.39	MARTINS CRK	Comanche
4025	CA		TARRANT INVESTMENT CO INC	60	Mun	10/15/1973			700	GIBSON CRK	Erath
4025	CA		TARRANT INVESTMENT CO INC	30	Min	10/15/1973				GIBSON CRK	Erath
4025	CA		TARRANT INVESTMENT CO INC		Rec	10/15/1973				GIBSON CRK	Erath
4026	CA		WINGSHOT LP	20	Mun	10/15/1973				GIBSON CRK	Erath
3641	CA		BERRY RAY BINGHAM		D&L	10/29/1973				DARGAN CRK	Comanche
3538	CA		WILLIAM T MORRIS ET UX	30	Irr	11/19/1973				SABANA RIVER	Comanche
4017	CA		LYNDAL D GARNER JR ET UX	40	Irr	11/19/1973				RUSSELL CRK	Eastland
4018	CA		ROSS HODGES	40	Irr	11/19/1973			48	RUSSELL CRK	Eastland
4084	CA		EARL R ALLISON	9.12	Irr	11/19/1973			25	N PALUXY	Erath
4084	CA		EARL R ALLISON	25	Other	11/19/1973				N PALUXY	Erath
4084	CA		DANE ALLISON ET UX	15.88	Irr	11/19/1973				N PALUXY	Erath
3537	CA		RODNEY C STEPHENS		Stor	12/17/1973			9	SABANA RIVER	Comanche



Attachment B: Water Rights in the Brazos Basin Listed in Priority Order

Water Right Number	Type	App. Number	Owner Name	Diversion Amount (ac-ft/yr)	Use Type	Priority Date	Consumptive Amount (ac-ft/yr)	Reservoir Name	Authorized Storage (ac-ft)	Stream Name	County Name
2968	CA		MARK J NASH JR		Rec	1/7/1974			200	DONALDSON CRK	Lampasas
3565	CA		ROBERT S BUTLER		D&L	1/28/1974			236	COPPERAS (RUSH) CRK	Comanche
5367	CA		CAMP COOLEY LTD		Rec	2/25/1974			1298	BEAR CRK	Robertson
2224	CA		VALERIE JANE HICKIE		D&L	3/11/1974			280	INDIAN CRK	Erath
5165	CA		BRAZOS RIVER AUTHORITY	65074	Mun	5/6/1974		LAKE LIMESTONE	225400	NAVASOTA RIVER	Robertson
5165	CA		BRAZOS RIVER AUTHORITY		Ind	5/6/1974		LAKE LIMESTONE		NAVASOTA RIVER	Robertson
5165	CA		BRAZOS RIVER AUTHORITY		Irr	5/6/1974		LAKE LIMESTONE		NAVASOTA RIVER	Robertson
5165	CA		BRAZOS RIVER AUTHORITY		Min	5/6/1974		LAKE LIMESTONE		NAVASOTA RIVER	Robertson
5165	CA		BRAZOS RIVER AUTHORITY		Rec	5/6/1974		LAKE LIMESTONE		NAVASOTA RIVER	Robertson
2946	CA		J BARRY SIEBENLIST ET UX	24	Irr	5/20/1974				S NOLAN CRK	Bell
3602	CA		DENNIS L & LAVORICE M SHELTON		D&L	5/28/1974				JIMMIES CRK	Comanche
4096	CA		CITY OF GLEN ROSE		Rec	5/28/1974			2	PALUXY RIVER	Somervell
3561	CA		ROBERT S BUTLER		D&L	6/24/1974			267	SIPE SPRING BR	Comanche
5298	CA		TXU ELECTRIC CO	1378000	Ind	7/1/1974	13200	TWIN OAK RESERVOIR	30319	DUCK CRK	Robertson
3567	CA		BYRON R GIBSON		Rec	9/3/1974			81	COPPERAS (RUSH) CRK	Comanche
5274	CA		JOHN MEKOLIK & WIFE	18	Irr	9/23/1974				SPRING CRK	Lee
4003	CA		MRS G C MOORE	41	Irr	9/30/1974				MOORE CRK	Palo Pinto
4160	CA		WOODROW W GRIFFITH		Rec	10/15/1974			40	RAINEY	Taylor
4069	CA		WALKER MURRAY RANDLE	120	Irr	10/21/1974				WALNUT CRK	Hood
5314	CA		WOODLAKE PRESERVATION ASSOCIATION		Rec	10/21/1974		FRIERSON LAKE	230	PIN OAK CRK	Brazos
3578	CA		ORO PECANLANDS INC ET AL	700	Irr	11/11/1974			829	COPPERAS (RUSH) CRK	Comanche
5279	CA		BIRCH CREEK FOREST PROPERTIES		Rec	12/2/1974		RES 1, RES 2, RES 3	15	BIRCH CRK	Burleson
4085	CA		EARL R ALLISON	10.34	Irr	12/9/1974				N PALUXY	Erath
4085	CA		DANE ALLISON ET UX	17.66	Irr	12/9/1974				N PALUXY	Erath
5292	CA		CITY OF TEAGUE	29	Mun	1/6/1975				JETER CRK	Freestone
5293	CA		TEAGUE HUNTING & FISHING CLUB		Rec	1/6/1975		UPPER & LOWER CLUB LAKES	750	JETER CRK	Freestone
5309	CA		CITY OF BRYAN		Rec	1/6/1975		COUNTRY CLUB LAKE	73	BURTON CRK	Brazos
4053	CA		WESTERN LAKE EST OWNERS ASSN		Rec	1/13/1975				HART CRK	Parker
5283	CA		BEAVER CREEK DEVELOPERS		Rec	2/3/1975			113	DAVIDSON	Burleson
5303	CA		CITY OF NORMANGEE		Rec	2/3/1975		NORMANGEE LAKE	360	RUNNING WATER DRAW	Leon
3607	CA		T C MAZUREK JR		D&L	2/17/1975				JIMMIES CRK	Comanche
4373	CA		DRAYTON MCLANE JR		Rec	2/24/1975			177	FERGUSON BR	Milam
4373	CA		DRAYTON MCLANE JR		Rec	2/24/1975			156	UNNAMED TRIB FOSTER BR	Milam
4182	CA		CITY OF ANSON		Rec	3/3/1975		CITY LAKE	560	CARTER CRK	Jones
3671	CA		J W GAMMON	338	Irr	3/10/1975				RUNNING WATER DRAW	Parmer
3672	CA		A WAYNE CLARK	988	Irr	3/10/1975				RUNNING WATER DRAW	Parmer
3673	CA		COX T-5 LTD	1248	Irr	3/10/1975			4427	RUNNING WATER DRAW	Parmer
3674	CA		JIM ROY DANIEL	26	Irr	3/10/1975				RUNNING WATER DRAW	Parmer
3662	CA		DORIS S GORE	166.45	Irr	4/22/1975			4800	MERCER CRK	Comanche
3662	CA		JIMMY E GORE ET AL	291.46	Irr	4/22/1975			4800	MERCER CRK	Comanche
3662	CA		KENNETH D HARVICK ET AL	139.32	Irr	4/22/1975				MERCER CRK	Comanche
2944	CA		FRANKLIN LIMESTONE COMPANY	138	Min	4/28/1975	69		28	SHAW BR	Bell
4217	CA		SWANSON MULESHOE RANCH LTD	218	Min	4/28/1975		GRAND LAKE	375	BIG CRK	Stephens
5306	CA		SELECTED LANDS LTD NO 18		Rec	4/28/1975		K RANCH LAKE	216	NAVASOTA RIVER	Grimes
3603	CA		PAUL L RAINS		D&L	5/19/1975				JIMMIES CRK	Comanche
3604	CA		LARRY C STEELE ET UX		D&L	5/19/1975			35	JIMMIES CRK	Comanche
3685	CA		FRED KEESEE JR	150	Irr	7/14/1975			200	SLATON DRAW	Hale
4185	CA		ERNEST D FINCHER	10	Irr	7/14/1975			10	CLEAR FRK BRAZOS RIVER	Shackelford
3497	CA		HERRALD ABELS	50	Irr	7/28/1975				HOUSTON SPRING CRK	Comanche
5317	CA		ROLLING HILLS PROPERTY OWNERS		Rec	7/28/1975		ROLLING HILLS LAKE	39	GLADISH	Waller
4086	CA		GARY & BEVERLY LEWELLEN	15	Irr	9/2/1975			2	PALUXY RIVER	Erath



Attachment B: Water Rights in the Brazos Basin Listed in Priority Order

Water Right Number	Type	App. Number	Owner Name	Diversion Amount (ac-ft/yr)	Use Type	Priority Date	Consumptive Amount (ac-ft/yr)	Reservoir Name	Authorized Storage (ac-ft)	Stream Name	County Name
3629	CA		CAROLUS VOLLEMAN ET UX	48	Irr	9/8/1975				WALNUT CRK	Erath
3486	CA		RONNIE N LOVE ET UX	150	Irr	10/20/1975		3 EXEMPT DAMS/RESERVOIRS	225	SALT BR	Eastland
3524	CA		JULIA BETH COOK ET AL	25	Irr	12/8/1975				SABANA RIVER	Eastland
3531	CA		JOHN R SCOTT ET UX	40	Irr	12/8/1975				SABANA RIVER	Comanche
3560	CA		CHARLES BOB & DEALVA SNELL		D&L	12/8/1975				NANNY BR	Comanche
3466	CA		CITY OF EASTLAND		Rec	1/12/1976		RINGLING LAKE	144	N FRK LEON RIVER	Eastland
5328	CA		DOW CHEMICAL CO	3136	Mun	3/8/1976				BRAZOS RIVER	Brazoria
3684	CA		RICKY JOE JAMES	80	Irr	3/15/1976			3	SLATON DRAW	Hale
3659	CA		ERW INC	200	Irr	3/29/1976		LAKE EANES		MERCER CRK	Comanche
3683	CA		HIGH PLAINS PAVERS INC	110	Irr	3/29/1976				RUNNING WATER DRAW	Hale
4106	CA		CITY OF CLEBURNE	240	Irr	3/29/1976		LAKE PAT CLEBURNE		NOLAN RIVER	Johnson
5295	CA		J G KENNEDY		Rec	3/29/1976		KENNEDY LAKE	285	BIG CRK	Limestone
3542	CA		NABORS LAKE DEVELOPMENT CORP		Rec	4/28/1976		NABORS LAKE	450	FADE CRK	Comanche
3732	CA		SAN GABRIEL RIVER RANCH INC		Rec	5/17/1976			26	LACKEY CRK	Williamson
3752	CA		CITY OF TAYLOR		Rec	5/17/1976			26	BULL CRK	Williamson
5318	CA		G M BECKER		Rec	5/17/1976			415	CLEAR CRK	Waller
5270	CA		LEISURE LAKE INC		Rec	6/1/1976				THOMPSON	Brazos
4007	CA		MARY E RIPPETOE	50	Irr	6/7/1976				POLLARD CRK	Palo Pinto
4333	CA		HILLSBORO COUNTRY CLUB	8	Irr	6/14/1976			18	PECAN CRK	Hill
3622	CA		CURTIS LESLEY & ROYCE LESLEY	50	Irr	6/28/1976			50	COPPERAS (RUSH) CRK	Comanche
3644	CA		BILL BLUE	1.35	Irr	7/5/1976				SALT BR	Comanche
3644	CA		RODNEY STEPHENS	13.65	Irr	7/5/1976			15	SALT BR	Comanche
4075	CA		THE R K HANGER TRUST		Rec	7/5/1976			300	STATION BR	Johnson
3012	CA		STAGECOACH INN PROPERTIES INC		Rec	8/2/1976		1 ON-CHAN & 1 OFF-CHAN RES	9	SALADO CRK	Bell
3526	CA		TROYAT UNDERWOOD	20	Irr	8/30/1976			20	SABANA RIVER	Comanche
5299	CA		JAMES DENNISON ET AL		Rec	8/30/1976		CHENEY LAKE	159	CLEAR CRK	Leon
2958	CA		FOSSIL CREEK REALTY INC	2.63	Irr	9/27/1976				LAMPASAS RIVER	Lampasas
2958	CA		SAMUEL G TOUB	7.25	Irr	9/27/1976				LAMPASAS RIVER	Lampasas
2958	CA		W G BETTIS ET AL	0.12	Irr	9/27/1976				LAMPASAS RIVER	Lampasas
3664	CA		TRUMAN & MARY ELLEN MCKILLIP	3	Irr	9/27/1976				CATFISH DRAW	Parmer
3729	CA		JOE GLASER	100	Ind	9/27/1976			387	INDIAN HOLLOW	Milam
5308	CA		BRIARCREST COUNTRY CLUB INC	12	Irr	9/27/1976			12	BRIAR	Brazos
5308	CA		BRIARCREST COUNTRY CLUB INC		Rec	9/27/1976				BRIAR	Brazos
5304	CA		JOINT TEXAS DIVISION OF ETC		Rec	10/12/1976		SOUTH ZULCH RESERVOIR	210	RAYLEIGH BRANCH	Madison
5158	CA		BRAZOS RIVER AUTHORITY	13896	Mun	10/25/1976		LAKE AQUILLA	52400	AQUILLA CRK	Hill
5158	CA		BRAZOS RIVER AUTHORITY		Ind	10/25/1976		LAKE AQUILLA		AQUILLA CRK	Hill
5158	CA		BRAZOS RIVER AUTHORITY		Min	10/25/1976		LAKE AQUILLA		AQUILLA CRK	Hill
5158	CA		BRAZOS RIVER AUTHORITY		Rec	10/25/1976		LAKE AQUILLA		AQUILLA CRK	Hill
4355	CA		CITY OF MARLIN		Rec	11/1/1976		MARLIN CITY LAKE	791	BRAZOS RIVER	Falls
4048	CA		H D HOWARD	25	Irr	11/8/1976				KICKAPOO CRK	Hood
4048	CA		H D HOWARD	35	Mun	11/8/1976				KICKAPOO CRK	Hood
4048	CA		H D HOWARD		Rec	11/8/1976				KICKAPOO CRK	Hood
3686	CA		BILLY H TODD	120	Irr	11/15/1976				RUNNING WATER DRAW	Hale
3687	CA		JUDITH E BRUECHERT TRUST UTD FEB 11 1992	75	Irr	11/15/1976				RUNNING WATER DRAW	Hale
4200	CA		CHARLES EZZELL ET UX		D&L	11/15/1976			200	E FRK BRUSHY	Callahan
3733	CA		GEORGETOWN BUILDERS INC		Rec	11/22/1976			4	N FRK SAN GABRIEL RIVER	Williamson
3738	CA		CITY OF GEORGETOWN		Rec	12/6/1976			11	SAN GABRIEL RIVER	Williamson
4058	CA		OAK TRAIL OWNERS ASSOCIATION		Rec	12/20/1976			24	STROUDS CRK	Hood
4066	CA		COMANCHE HARBOR OWNERS ASSN		Rec	12/20/1976			43	BRAZOS RIVER	Hood
5305	CA		JOHN E SMITH		Rec	1/17/1977		OAKLAND LAKE	272	ALLCORN CRK	Brazos
2211	CA		J T HICKS	85	Irr	1/24/1977			147	N BOSQUE RIVER	Erath

Attachment B: Water Rights in the Brazos Basin Listed in Priority Order

Water Right Number	Type	App. Number	Owner Name	Diversion Amount (ac-ft/yr)	Use Type	Priority Date	Consumptive Amount (ac-ft/yr)	Reservoir Name	Authorized Storage (ac-ft)	Stream Name	County Name
3725	CA		OLIN E TEAGUE VETERANS CENTER		Rec	1/24/1977			96	KNOB CRK	Bell
4105	CA		WESLEY RAY CARSON	8.04	Irr	1/31/1977				NOLAN RIVER	Johnson
4105	CA		CREPE MYRTLE OF TEXAS INC	3.96	Irr	1/31/1977				NOLAN RIVER	Johnson
4030	CA		FAWCETT LIMITED		Rec	2/7/1977			307	JOE'S CRK	Palo Pinto
5311	CA		TEXAS MUNICIPAL POWER AGENCY	9740	Ind	2/22/1977	9740	GIBBONS CREEK RES	32084	GIBBONS CRK	Grimes
3503	CA		HAROLD LEE MORRIS ET UX		D&L	2/28/1977			45	LEON RIVER	Comanche
3768	CA		MICHAEL LLOYD ET UX	112	Ind	2/28/1977				BIG ELM CRK	Milam
3768	CA		MICHAEL LLOYD ET UX		Irr	2/28/1977			309	BIG ELM CRK	Milam
3412	CA		ANNE BURNETT WINDFOHR		D&L	3/28/1977		SNAKE DEN TANK	248	LTL CROTON CRK	King
2311	CA		W T HIX		D&L	5/16/1977			740	HOG CRK	Bosque
3669	CA		KUNTZ CATTLE COMPANY		Other	6/6/1977			30	RUNNING WATER DRAW	Parmer
3455	CA		CHARLES D CROW & WANDA L CROW	6	Ind	6/20/1977			82	HOWARD CRK	Young
3455	CA		CHARLES D CROW & WANDA L CROW		Irr	6/20/1977				HOWARD CRK	Young
4378	CA		ROBERT H BENBOW		Rec	6/27/1977			166	DUNN	Robertson
2954	CA		HOMER MCCASLAND		D&L	7/11/1977				MERRELL CRK	Mills
4184	CA		HASKELL COUNTY COUNTRY CLUB	7	Irr	7/25/1977		2 RES: 75 AF & 15 AF	75	RED CRK	Haskell
4184	CA		HASKELL COUNTY COUNTRY CLUB		Rec	7/25/1977		2 RES: 75 AF & 15 AF		RED CRK	Haskell
3462	CA		CITY OF BRYSON	90	Mun	8/1/1977			950	E ROCK CRK	Jack
2223	CA		JEFF BUSBY		Irr	8/15/1977				N BOSQUE RIVER	Erath
3759	CA		JAMES FERGUSON ET UX	300	Irr	8/29/1977			50	SANDY CRK	Milam
2209	CA		H B LANE	3	Irr	9/12/1977			7	N FRK N BOSQUE RIVER	Erath
3471	CA		GLYNN A WILSON	50	Irr	10/11/1977		RESERVOIR 1	115	N COLONY CRK	Stephens
3727	CA		B R LAUTERBORN	72	Irr	10/11/1977			201	SERVER BR	Milam
3727	CA		DOYR CORNELISON ET UX		Irr	10/11/1977				SERVER BR	Milam
3727	CA		ROBERT L OGDEN ET UX		Irr	10/11/1977				SERVER BR	Milam
4036	CA		FAWCETT LIMITED	55	Irr	10/11/1977			139	PANAMA CRK	Palo Pinto
5273	CA		ROCKDALE COUNTRY CLUB	1	Irr	10/11/1977			2	YEGUA CRK	Milam
3480	CA		SAUL PULLMAN		D&L	10/31/1977			60	NASH CRK	Eastland
3681	CA		MARJORIE W HECK	1	Irr	12/19/1977			1.2	RUNNING WATER DRAW	Hale
4349	CA		RDS LAND CO LLC	199	Irr	1/23/1978				N COW BAYOU	McLennan
3411	CA		JAMES C HENDERSON	75	Irr	1/30/1978				GYP CRK	King
3502	CA		DONALD K SETZLER	64	Irr	1/30/1978				LEON RIVER	Comanche
5269	CA		THE TRAVELERS INSURANCE CO	37.82	Irr	1/30/1978				STILL CRK	Brazos
5269	CA		R O LAWRENCE III ET UX	716.73	Irr	1/30/1978				STILL CRK	Brazos
5269	CA		WILLARD H ZUMWALT JR ET UX	180.45	Irr	1/30/1978				STILL CRK	Brazos
4183	CA		MARSHALL D O'DELL	150	Irr	5/8/1978			7	CARTER CRK	Jones
3555	CA		MARK C GRIFFIN ET UX	100	Irr	5/22/1978				SABANA RIVER	Comanche
4024	CA		CITY OF GORDON	45	Mun	5/22/1978			60	PANTHER CRK	Palo Pinto
3728	CA		PATRICK J ATKINSON JR ET UX		Rec	6/5/1978			246	MILL CRK	Milam
3728	CA		LARRY J HOWELL ET UX		Rec	6/5/1978				MILL CRK	Milam
3728	CA		JERRY D GRIFFITH ET UX		Rec	6/5/1978				MILL CRK	Milam
2218	CA		SAMUEL M FRAZIER ET AL		D&L	7/10/1978			240	DRY BR	Erath
2943	CA		CITY OF KILLEEN & KILLEEN WILLOWS INC	220	Irr	7/31/1978		3 RES	46	S NOLAN CRK	Bell
2943	CA		CITY OF KILLEEN & KILLEEN WILLOWS INC		Rec	7/31/1978				S NOLAN CRK	Bell
3665	CA		TRUMAN MCKILLIP	50	Irr	7/31/1978				CATFISH DRAW	Parmer
3680	CA		K W CARSON	1.2	Irr	7/31/1978			3.5	N FRK RUNNING WATER DRAW	Hale
4211	CA		CITY OF CISCO	56	Ind	9/5/1978				SANDY CRK	Eastland
2840	CA		ED A ROSS ET AL		Stor	11/6/1978			13	LEON RIVER	Hamilton
3636	P/A	3931	GEORGE CHASE	109	Irr	11/6/1978		HOG CREEK WATERSHED PROJECT	419	LIVE OAK CRK	Bosque
3636	P/A	3931	EVELYN WILIE MOODY	110	Irr	11/6/1978		HOG CREEK WATERSHED PROJECT		LIVE OAK CRK	Bosque
5326	CA		TEXAS PARKS & WILDLIFE DEPT	310	Rec	12/11/1978		10 RES	854	BIG CRK	Fort Bend



Attachment B: Water Rights in the Brazos Basin Listed in Priority Order

Water Right Number	Type	App. Number	Owner Name	Diversion Amount (ac-ft/yr)	Use Type	Priority Date	Consumptive Amount (ac-ft/yr)	Reservoir Name	Authorized Storage (ac-ft)	Stream Name	County Name
2315	CA		CITY OF WACO	900	Irr	2/21/1979		LAKE WACO		BOSQUE RIVER	McLennan
3721	P/A	3969	MCTAN CORPORATION		Irr	3/12/1979			128	BUTTONWILLOW CRK	Taylor
3721	P/A	3969	MCTAN CORPORATION		Rec	3/12/1979				BUTTONWILLOW CRK	Taylor
3685	CA		FRED KEESEE JR	170	Irr	5/21/1979			224	SLATON DRAW	Hale
5332	CA		UNITED STATES DEPT OF ENERGY	135	Ind	6/25/1979				BRAZOS RIVER	Brazoria
2273	CA		W F LONG	98	Irr	11/6/1979		UPPER HOUSE, HOUSE & SHIPMAN	528	ROUGH CRK	Erath
5281	CA		HARRY H BOWERS		Rec	3/3/1980			60	DAVIDSON	Burleson
5316	CA		CHAPPELL HILLS INC		Rec	4/7/1980		RES 1, 2, 3, 4, 5	56	LTL CEDAR	Washington
3761	P/A	4047	ROBERT W NORRIS	400	Irr	5/27/1980				LITTLE RIVER	Milam
3762	P/A	4048	ELLIS G & JEAN M MARSHALL	100	Irr	5/27/1980				LITTLE RIVER	Bell
3763	P/A	4049	PAUL J MEYER ET AL	360.655	Irr	5/27/1980			20	SALADO CRK	Bell
3707	CA		RANSOM CANYON		Rec	8/25/1980			278	N FRK DBL MTN FRK BRAZOS R	Lubbock
3707	CA		RANSOM CANYON	4	Irr	8/25/1980		LAKE RANSOM CANYON	8	N FRK DBL MTN FRK BRAZOS R	Lubbock
3585	CA		WAYNE D GILLIAM	23	Irr	9/2/1980				MARTINS CRK	Comanche
3809	P/A	4079	L P REED RANCH LTD	230	Irr	11/3/1980		6 EXEMPT RESERVOIRS		SPRING CRK	Bosque
3844	P/A	4088	CUSTER D SWIFT ET AL	107.22	Irr	11/10/1980			421	COPPERAS (RUSH) CRK	Comanche
3844	P/A	4088	WINNIE D ANDERSON	246	Irr	11/10/1980				COPPERAS (RUSH) CRK	Comanche
3844	P/A	4088	DONALD FEIST ET AL	48.78	Irr	11/10/1980				COPPERAS (RUSH) CRK	Comanche
3808	P/A	4087	DON FRAZIER CLARK ET AL	808.84	Irr	12/3/1980			1271	COPPERAS (RUSH) CRK	Comanche
3808	P/A	4087	DON FRAZIER CLARK ET AL	251.16	Irr	12/3/1980				COPPERAS (RUSH) CRK	Comanche
5307	CA		TEXAS MUNICIPAL POWER AGENCY	6000	Ind	12/15/1980		NAVASOTA RIVER INTAKE	17	NAVASOTA RIVER	Grimes
4372	CA		FORBIN INVESTMENTS N V	700	Irr	3/9/1981			120	MOORING	Brazos
3813	P/A	4111	FRANKLIN G GABRIEL ET AL	8	Irr	3/24/1981				RUNNING WATER DRAW	Hale
5332	CA		UNITED STATES DEPT OF ENERGY	3.5	Mun	4/27/1981				BRAZOS RIVER	Brazoria
3826	P/A	4122	UPPER LEON RIVER MWD		Irr	5/11/1981		RELEASED FROM LAKE PROCTOR	45	LEON RIVER	Hamilton
5280	CA		WALDO NIENSTEDT	20	Ind	6/1/1981			4	JERDELLA	Washington
4146	P/A	4155	CITY OF LUBBOCK	35000	Mun	10/5/1981		LAKE ALAN HENRY	115937	S FRK DBL MTN FRK BRAZOS R	Garza
4146	P/A	4155	CITY OF LUBBOCK		Irr	10/5/1981		LAKE ALAN HENRY		S FRK DBL MTN FRK BRAZOS R	Garza
4146	P/A	4155	CITY OF LUBBOCK		Rec	10/5/1981		LAKE ALAN HENRY		S FRK DBL MTN FRK BRAZOS R	Garza
5282	CA		RUSSELL F WIGGINS		Rec	11/9/1981		EAST-WEST LAKE & LAKE NO 3	675	SECOND DAVIDSON CRK	Burleson
3851	P/A	4180	WALNUT CREEK FARMS OF GRANBURY	2.99	Irr	12/12/1981				IKE BR	Hood
3851	P/A	4180	MURRAY RANDLE	2.4	Irr	12/12/1981				IKE BR	Hood
3851	P/A	4180	SAM C COWAN JR	1.56	Irr	12/12/1981				IKE BR	Hood
3851	P/A	4180	GERALD E KIMMEL ET UX	10.05	Irr	12/12/1981			17	IKE BR	Hood
3458	CA		CITY OF GRAHAM		Stor	2/8/1982		SALT CREEK RESERVOIR	40	FLINT CRK	Young
3880	P/A	4197	LYNDELL F COAN ET AL		D&L	3/22/1982			60	COPPERAS (RUSH) CRK	Comanche
4040	CA		DELMAR & MARTHA JANE KING	30	Irr	4/26/1982				DRY CRK	Parker
3902	P/A	4210	ESTATE OF PAUL L RAINS	30	Irr	5/3/1982				JIMMYS CRK	Comanche
3902	P/A	4210	GARY G HALL ET UX	20	Irr	5/3/1982				JIMMYS CRK	Comanche
3902	P/A	4210	DENNIS L SHELTON	10	Irr	5/3/1982				JIMMYS CRK	Comanche
3913	P/A	4212	CAPITOL AGGREGATES LTD	118	Min	5/3/1982			70	M FRK SAN GABRIEL RIVER	Williamson
3913	P/A	4212	CAPITOL AGGREGATES LTD		Ind	5/3/1982				M FRK SAN GABRIEL RIVER	Williamson
4358	CA		JOHN C ISAACS ET AL	991	Irr	5/3/1982				BRAZOS RIVER	Falls
3915	P/A	4215	TEXAS DEPT OF CRIMINAL JUSTICE	60	Irr	5/10/1982				RUNNING WATER DRAW	Hale
5312	CA		TEXAS MUNICIPAL POWER AGENCY	200	Min	5/24/1982		LAKE CARLOS	91.9	BIG BRANCH	Grimes
5312	CA		TEXAS MUNICIPAL POWER AGENCY		Ind	5/24/1982		LAKE CARLOS		BIG BRANCH	Grimes
5312	CA		TEXAS MUNICIPAL POWER AGENCY		Rec	5/24/1982		LAKE CARLOS		BIG BRANCH	Grimes
5312	CA		TEXAS MUNICIPAL POWER AGENCY		Other	5/24/1982		LAKE CARLOS		BIG BRANCH	Grimes
5312	CA		TEXAS MUNICIPAL POWER AGENCY		D&L	5/24/1982		LAKE CARLOS		BIG BRANCH	Grimes
4124	P/A	4226	BRUCE E TODD	225	Irr	6/21/1982			180	N BOSQUE RIVER	Erath
3936	P/A	4235	HOLY LAND & CATTLE	2600	Irr	8/30/1982				BRAZOS RIVER	McLennan



Attachment B: Water Rights in the Brazos Basin Listed in Priority Order

Water Right Number	Type	App. Number	Owner Name	Diversion Amount (ac-ft/yr)	Use Type	Priority Date	Consumptive Amount (ac-ft/yr)	Reservoir Name	Authorized Storage (ac-ft)	Stream Name	County Name
5157	CA		BRAZOS RIVER AUTHORITY	18336	Mun	8/30/1982		LAKE WHITNEY	50000	BRAZOS RIVER	Hill
5157	CA		BRAZOS RIVER AUTHORITY		Ind	8/30/1982		LAKE WHITNEY		BRAZOS RIVER	Hill
5157	CA		BRAZOS RIVER AUTHORITY		Rec	8/30/1982		LAKE WHITNEY		BRAZOS RIVER	Hill
3007	CA		RIVER FARM LTD	192	Irr	9/20/1982				LAMPASAS RIVER	Bell
3757	CA		CITY OF THORNDALE	150	Mun	9/20/1982				SPRING BR	Williamson
4000	P/A	4246	THOMAS E LOVELACE ET AL	20	Irr	9/20/1982				LAMPASAS RIVER	Bell
4002	P/A	4241	JOSEPH B MORROW ET UX	32.9	Irr	9/20/1982				LAMPASAS RIVER	Bell
4002	P/A	4241	TIPTON MALONE MURRELL	7.1	Irr	9/20/1982				LAMPASAS RIVER	Bell
4003	P/A	4242	MIKE H BERRY ET UX	29.7	Irr	9/20/1982				LAMPASAS RIVER	Bell
4015	P/A	4249	CHAMBERLIN FAMILY TRUST	350	Irr	9/20/1982				LITTLE RIVER	Milam
4015	P/A	4249	CALVIN KRAEMER ET UX	350	Irr	9/20/1982				LITTLE RIVER	Milam
4014	P/A	4270	WALSH RANCH LTD PARTNERSHIP	1851	Irr	9/22/1982				BRAZOS RIVER	Falls
3939	P/A	4257	KENNETH & BETTY YVON LESLEY	245	Irr	11/1/1982			725	LALLAH BR	Erath
3934	P/A	4263	TROY MORRIS ET UX	25	Irr	11/8/1982			25	LEON RIVER	Comanche
4013	P/A	4276	ROBERT L MACHA ET AL	1200	Irr	11/29/1982				BRAZOS RIVER	Falls
4012	P/A	4280	BILLY G CURRY ET AL	440	Irr	12/13/1982				LEON RIVER	Bell
4011	P/A	4282	HARVEST GUARD INC	1398.29	Irr	12/20/1982				BRAZOS RIVER	Brazos
4011	P/A	4282	GERTRUDIS C ESTRADA ET UX (MARIA PAULA)	4.71	Irr	12/20/1982				BRAZOS RIVER	Brazos
4016	P/A	4283	KR SOD-BRAZOS LP	1742.45	Irr	12/20/1982				BRAZOS RIVER	Brazos
4016	P/A	4283	KR SOD-BRAZOS LP		D&L	12/20/1982		RES 1 (21 AF) & RES 3 (9 AF) ON BIG C	30	BIG CRK	Brazos
4016	P/A	4283	KR SOD-BRAZOS LP	1400	Irr	12/20/1982				BRAZOS RIVER	Brazos
4016	P/A	4283	HARVEST GUARD INC	756.55	Irr	12/20/1982				BRAZOS RIVER	Brazos
4016	P/A	4283	TED HIGGINBOTTOM ET AL	551	Irr	12/20/1982		RES 2	13	BRAZOS RIVER	Brazos
4017	P/A	4284	JERRY M MOORE	591.876	Irr	12/20/1982				BRAZOS RIVER	Brazos
4017	P/A	4284	MELANIE M KOLBY	370.524	Irr	12/20/1982				BRAZOS RIVER	Brazos
5285	CA		WILLIAM J TERRELL ET AL	752	Irr	12/20/1982				BRAZOS RIVER	Brazos
3971	P/A	4314	TONKAWA SPRINGS HOMEOWNERS ASSN INC		Rec	1/31/1983			7.5	DRY FRK BRUSHY CRK	Williamson
3971	P/A	4314	TONKAWA SPRINGS HOMEOWNERS ASSN INC		D&L	1/31/1983				DRY FRK BRUSHY CRK	Williamson
4023	P/A	4320	DON WEINACHT ET AL	600	Irr	2/7/1983				BRAZOS RIVER	Robertson
4024	P/A	4322	LVGC INC	300	Irr	2/7/1983			15	LEON RIVER	Bell
4371	CA		SAM F DESTEFANO	290	Irr	2/7/1983				BRAZOS RIVER	Robertson
3985	P/A	4340	CITY OF LUBBOCK	4480	Ind	3/7/1983				EFFLUENT	Lubbock
3985	P/A	4340	CITY OF LUBBOCK	18430	Irr	3/7/1983				EFFLUENT	Lubbock
4009	P/A	4354	C H & BETTY JEAN WILLIAMSON	135.66	Irr	4/18/1983				BRAZOS RIVER	Waller
4135	P/A	4453	CITY OF CRAWFORD	55	Mun	5/15/1983			230	TONK CRK	McLennan
4035	P/A	4369	LEGACY DAIRY FARMS LTD	200	Irr	5/31/1983				RUNNING WATER DRAW	Hale
4063	P/A	4384	N S WATERMAN JR ET UX	270	Irr	7/11/1983			30	BRAZOS RIVER	Falls
4064	P/A	4383	DAVID W SMITH ET UX	60	Irr	7/11/1983			200	RUNNING WATER DRAW	Castro
4080	P/A	4398	GATHAN REISTINO	1500	Irr	7/19/1983			47	BRAZOS RIVER	Robertson
4363	CA		JOE REISTINO ESTATE	1068	Irr	9/19/1983				BRAZOS RIVER	Robertson
4078	P/A	4401	JOHN R WOODALL ET AL	825	Irr	9/26/1983				BRAZOS RIVER	Robertson
4042	P/A	4321	T W WHALEY JR	700	Irr	10/3/1983				BRAZOS RIVER	Falls
4366	CA		ELLEN WIESE BRIEN ET AL	125	Irr	10/31/1983				BRAZOS RIVER	Robertson
4076	P/A	4410	CULLEN V MANCUSO ET UX	93	Irr	11/7/1983				BRAZOS RIVER	Milam
4076	P/A	4410	JAMES BARNETT ET AL	157	Irr	11/7/1983				BRAZOS RIVER	Milam
4091	P/A	4419	RIVER CHASE SUBDIVISION II LTD		D&L	1/3/1984			11	SAN GABRIEL RIVER	Williamson
4095	P/A	4430	SIDNEY KACIR	240	Irr	1/17/1984				LITTLE RIVER	Bell
4105	P/A	4432	BRAZOS RIVER CLUB	3000	Rec	1/31/1984			3400	BRAZOS RIVER	Brazoria
4109	P/A	4436	BETTY KACIR WHEELER	400	Irr	2/28/1984				LITTLE RIVER	Milam
4016	P/A	4283	KR SOD-BRAZOS LP	990	Irr	3/13/1984				BRAZOS RIVER	Brazos
4140	P/A	4443	JOE D DUNCAN		Other	4/10/1984				BRUSHY CRK	Burleson

Attachment B: Water Rights in the Brazos Basin Listed in Priority Order

Water Right Number	Type	App. Number	Owner Name	Diversions Amount (ac-ft/yr)	Use Type	Priority Date	Consumptive Amount (ac-ft/yr)	Reservoir Name	Authorized Storage (ac-ft)	Stream Name	County Name
2953	CA		ROGER W HINDS ET UX	89.08	Irr	4/15/1984				LEON RIVER	Bell
2953	CA		CHARLES N VERHEYDEN ET UX	75.27	Irr	4/15/1984				LEON RIVER	Bell
2953	CA		DENNIS J LYNCH ET UX	69.65	Irr	4/15/1984				LEON RIVER	Bell
4128	P/A	4451	FLOYD GUNN	102	Irr	5/8/1984				BRAZOS RIVER	Brazos
4130	P/A	4450	UNITED STATES ARMY CORP ENG	5	Rec	5/8/1984			5	OLD CHANNEL LAMPASAS RIVE	Bell
4145	P/A	4454	JOHN W NIGLIAZZO ET UX	448	Irr	5/15/1984				BRAZOS RIVER	Robertson
4166	P/A	4470	SAMUEL W JONES ET UX	120	Irr	7/31/1984				BRUSHY CRK	Williamson
4166	P/A	4470	SAMUEL W JONES ET UX		Irr	7/31/1984				BRUSHY CRK	Williamson
4171	P/A	4482	35/45 INVESTORS LP		Rec	8/14/1984		EXEMPT RESERVOIR	19	LAKE CRK	Williamson
4218	P/A	4520	THE SILVER QUAIL COMPANY	172	Irr	11/27/1984				S NOLAN CRK	Bell
4212	P/A	4528	CARL MOODY ET AL	300	Irr	1/3/1985				LITTLE RIVER	Milam
3551	CA		BOBBY W STRAUB	30	Irr	4/5/1985				SABANA RIVER	Comanche
4232	P/A	4554	TWINWOOD CORP NV ET AL	884	Irr	4/9/1985			1499	BRAZOS RIVER	Fort Bend
4232	P/A	4554	TWINWOOD CORP NV ET AL		Rec	4/9/1985				BRAZOS RIVER	Fort Bend
4258	P/A	4567	CITY OF CLEBURNE	720	Mun	5/21/1985			552	W FRK BUFFALO CRK	Johnson
4264	P/A	4577	GEORGE BINGHAM ET AL	40	Irr	6/18/1985				MARTINS CRK	Comanche
4266	P/A	4589	CITY OF ABILENE	4330	Irr	7/2/1985		7 HOLDING PONDS	1003.6	DEADMAN CRK	Jones
4266	P/A	4589	CITY OF ABILENE		Irr	7/2/1985		7 HOLDING PONDS		DEADMAN CRK	Shackelford
4279	P/A	4591	WARRENS TURF NURSERY INC	52.2	Irr	7/9/1985				LITTLE RIVER	Milam
4279	P/A	4591	HILLIARD RANCHES INC	606.47	Irr	7/9/1985			38	LITTLE RIVER	Milam
4279	P/A	4591	JAMES GREGORY WILSON ET AL	91.33	Irr	7/9/1985				LITTLE RIVER	Milam
2313	CA		IRA H WESTERFIELD	14	Irr	7/31/1985			5	HOG CRK	McLennan
4280	P/A	4601	ACME BRICK COMPANY	10	Ind	8/6/1985				BRAZOS RIVER	Austin
4296	P/A	4600	HORIZON LAND & CATTLE CO	120	Irr	8/6/1985				PIGEON ROOST CRK	Leon
5000	P/A	5000	CITY OF MART	500	Mun	9/3/1985		NEW LAKE MART	1640	TRADINGHOUSE CRK	McLennan
5000	P/A	5000	CITY OF MART		Rec	9/3/1985		NEW LAKE MART		TRADINGHOUSE CRK	McLennan
5028	P/A	5028	O'GRADY SIX O RANCH & CATTLE CO LC		Rec	11/8/1985			895	BRAZOS RIVER	Somervell
3470	CA		EASTLAND CO WSD	1747.5	Mun	3/25/1986		LAKE LEON		LEON RIVER	Eastland
3470	CA		EASTLAND CO WSD	350	Ind	3/25/1986				LEON RIVER	Eastland
3470	CA		EASTLAND CO WSD	500	Irr	3/25/1986				LEON RIVER	Eastland
5053	P/A	5053	TEXAS MUNICIPAL POWER AGENCY		Min	4/3/1986		6 RES. RESERVOIR DP-1	1420	ROCK LAKE CRK	Grimes
5053	P/A	5053	TEXAS MUNICIPAL POWER AGENCY		Rec	4/3/1986		RESERVOIR DP-1		ROCK LAKE CRK	Grimes
5053	P/A	5053	TEXAS MUNICIPAL POWER AGENCY		Other	4/3/1986		RESERVOIR DP-1		ROCK LAKE CRK	Grimes
5053	P/A	5053	TEXAS MUNICIPAL POWER AGENCY		D&L	4/3/1986		RESERVOIR DP-1		ROCK LAKE CRK	Grimes
4355	CA		CITY OF MARLIN		Rec	6/16/1986		BRUSHY CR RES	6560	BRAZOS RIVER	Falls
5073	P/A	5073	THOMAS RANDOLPH SIMPSON	60	Irr	7/8/1986				SABANA RIVER	Comanche
5076	P/A	5076	HAYNES CORPORATION	25	Irr	7/18/1986				LAMPASAS RIVER	Bell
5077	P/A	5077	BILL F FULTON ET UX	600	Irr	7/21/1986				LITTLE RIVER	Milam
5081	P/A	5081	BRAZOS COAL LIMITED		Rec	8/6/1986		RES 4, RES 11, RES 12	106	LICK CRK	Brazos
5085	P/A	5085	CITY OF ROBINSON	3290	Mun	8/14/1986			1550	BRAZOS RIVER	McLennan
5085	P/A	5085	CITY OF ROBINSON	3172	Mun	8/14/1986			2197	BRAZOS RIVER	McLennan
5085	P/A	5085	CITY OF ROBINSON	1805	Mun	8/14/1986			1290	BRAZOS RIVER	McLennan
5085	P/A	5085	CITY OF ROBINSON	4833	Mun	8/14/1986			3000	BRAZOS RIVER	McLennan
5088	P/A	5088	TC & E REALTY INC	37	Irr	8/19/1986				S NOLAN CRK	Bell
5089	P/A	5089	TC & E REALTY INC	60	Irr	8/19/1986				S NOLAN CRK	Bell
5094	P/A	5094	CITY OF WACO	20081	Mun	9/12/1986		LAKE WACO ENLARGEMENT	87962	BOSQUE RIVER	McLennan
5094	P/A	5094	CITY OF WACO		Rec	9/12/1986		LAKE WACO ENLARGEMENT		BOSQUE RIVER	McLennan
5106	P/A	5106	WALNUT CREEK MINING COMPANY		Min	10/22/1986			95	BEE CRK	Robertson
5110	P/A	5110	FORT BEND COUNTY LEVEE I D #11		Rec	11/18/1986		RES 1 & RES 2	354	MIDDLE BAYOU	Fort Bend
5115	P/A	5115	FORT BEND CO DRAINAGE DISTRICT		Other	12/18/1986				BIG CRK	Fort Bend
5117	P/A	5117	WALNUT CREEK MINING COMPANY		Other	12/31/1986		SPC 17 & SPC 3	126	BIG WILLOW CRK	Robertson



Attachment B: Water Rights in the Brazos Basin Listed in Priority Order

Water Right Number	Type	App. Number	Owner Name	Diversion Amount (ac-ft/yr)	Use Type	Priority Date	Consumptive Amount (ac-ft/yr)	Reservoir Name	Authorized Storage (ac-ft)	Stream Name	County Name
5118	P/A	5118	KILLEEN SAVINGS & LOAN ASSN		Rec	1/12/1987			3	DRY FRK BRUSHY CRK	Williamson
5132	P/A	5132	TEXAS MUNICIPAL POWER AGENCY		Ind	5/13/1987		RESERVOIRS P-14, SP-7, SP-4, SP-8, D	2157	NAVASOTA RIVER (HEIFER CRK)	Grimes
5132	P/A	5132	TEXAS MUNICIPAL POWER AGENCY		Rec	5/13/1987		RESERVOIRS P-14, SP-7, SP-4, SP-8, DITCH CD-4		NAVASOTA RIVER (HEIFER CRK)	Grimes
5132	P/A	5132	TEXAS MUNICIPAL POWER AGENCY		Other	5/13/1987		RESERVOIRS P-14, SP-7, SP-4, SP-8, DITCH CD-4		NAVASOTA RIVER (HEIFER CRK)	Grimes
5132	P/A	5132	TEXAS MUNICIPAL POWER AGENCY		D&L	5/13/1987		RESERVOIRS P-14, SP-7, SP-4, SP-8, DITCH CD-4		NAVASOTA RIVER (HEIFER CRK)	Grimes
5148	P/A	5148	ALTURA POWER LP	458	Ind	7/23/1987			178	DRY CRK	Robertson
5160	P/A	5160	CAMP COOLEY LTD		D&L	10/2/1987		ARTESIAN & WOLF LAKES DAMS	923.2	STEELE CRK	Robertson
5162	P/A	5162	CITY OF ASPERMONT	8	Irr	11/12/1987			1196	TONK CRK	Stonewall
5161	P/A	5161	WILLIAM D CARROLL ET UX	54	Irr	11/13/1987				COPPERAS CRK	Comanche
5164	P/A	5164	MILLSAP WATER SUPPLY CORP	90	Mun	12/11/1987			215	WILSON CRK	Parker
5328	CA		DOW CHEMICAL CO	25	Rec	1/14/1988				BRAZOS RIVER	Brazoria
5094	P/A	5094	CITY OF WACO	688	Mun	1/21/1988		LAKE WACO ENLARGEMENT		BOSQUE RIVER	McLennan
5173	P/A	5173	FORT BEND COUNTY LEVEE I D #11		Other	3/16/1988				MIDDLE BAYOU	Fort Bend
5188	P/A	5188	CITY OF TAYLOR		Rec	7/20/1988			11.62	BULL CRK	Williamson
5199	P/A	5199	FORT BEND FLOOD CONTROL WSC		Other	10/25/1988				STEEP BANK CRK	Fort Bend
5226	P/A	5226	CITY OF TEMPLE		Rec	3/28/1989				WILLIAMSON CRK	Bell
5227	P/A	5227	FIVE WELLS RANCH COMPANY		D&L	3/30/1989			295	S ELM CRK	Bell
5255	P/A	5255	GLORIA JEAN DUKES	75	Irr	8/28/1989				COPPERAS (RUSH) CRK	Comanche
5274	P/A	5274	J R GRIMSHAW ET UX	25	Irr	12/13/1989				ROUGH CRK	Eastland
5282	P/A	5282	CITATION 1994 INVEST LTD PART	235	Min	2/2/1990				DBL MTN FRK BRAZOS RIVER	Stonewall
5290	P/A	5290	TEXAS DEPT OF CRIMINAL JUSTICE	250	Irr	4/3/1990			30	BRAZOS RIVER	Grimes
5290	P/A	5290	TEXAS DEPT OF CRIMINAL JUSTICE	598	Irr	4/3/1990			277	BRAZOS RIVER	Grimes
5295	P/A	5295	JAY D & DEBORAH MILLS	200	Irr	5/11/1990		RESERVOIR NO 1	175	CROCKETT CRK	Erath
5319	P/A	5319	TEXAS WESTMORELAND COMPANY	90	Ind	10/12/1990			516	LAMBS CRK, MINE CRK, BIRCH	Leon
5326	P/A	5326	WALNUT CREEK MINING COMPANY		Ind	10/24/1990		STRUCTURES SPC-4 & SPC-18	49.8	WALNUT CRK	Robertson
5329	P/A	5329	PEBBLE CREEK COUNTRY CLUB INC	325	Irr	11/16/1990			16	CARTERS CRK	Brazos
5329	P/A	5329	PEBBLE CREEK COUNTRY CLUB INC		Rec	11/16/1990			16	CARTERS CRK	Brazos
5330	P/A	5330	CITY OF TEMPLE	187	Irr	11/19/1990		LAKE JIM THORNTON & MARVIN FENN	210.5	BIRD CRK	Bell
5330	P/A	5330	CITY OF TEMPLE		Rec	11/19/1990				BIRD CRK	Bell
5345	P/A	5345	TAC REALTY INC		Rec	2/8/1991			14.3	CARTERS CRK	Brazos
5349	P/A	5349	BRAZOS FARM LTD	780	Irr	2/28/1991				BRAZOS RIVER	Brazos
5346	P/A	5346	SPECIAL CAMPS FOR SPECIAL KIDS		Rec	3/8/1991			90	CEDRON CRK	Bosque
3471	CA		GLYNN A WILSON	50	Irr	4/1/1991		RESERVOIR 2	125	N COLONY CRK	Stephens
5354	P/A	5354	TEXAS MUNICIPAL POWER AGENCY	200	Ind	4/1/1991		SP-13 & SP-20	191.4	GIBBONS CRK	Grimes
5357	P/A	5357	COLLEGE STATION, CITY OF		Rec	4/11/1991		WOLF PEN CR	13.35	WOLF PEN CRK	Brazos
5359	P/A	5359	CITATION 1998 INVESTMENT LTD PARTNERSHIP	200	Min	5/19/1991				S FRK DBL MTN FRK BRAZOS R	Garza
5385	P/A	5385	NANTUCKET LTD		Rec	9/19/1991				ALUM CRK	Brazos
5405	P/A	5405	HORNE & OWEN	4	Irr	3/5/1992				RUNNING WATER DRAW	Hale
5416	P/A	5416	JAMES DONALD CHESTER	10	Irr	4/15/1992			13	MARTINS BR	Comanche
5422	P/A	5422	ARKEMA INC	119	Other	6/10/1992				BURTON CRK	Brazos
5435	P/A	5435	PLAINS PETROLEUM OPERATING CO	235	Min	11/5/1992				BRAZOS RIVER	Knox
5447	P/A	5447	PALO PINTO MWD 1	0	Rec	2/3/1993			1153	BRAZOS RIVER	Palo Pinto
5458	P/A	5458	TEXAS MUNICIPAL POWER AGENCY	100	Ind	4/5/1993		POND SP-50	253	PEACH CRK	Grimes
5492	CA		SPANISH TRAIL LAND & CATTLE CO LP	1800	Irr	9/9/1993		EAGLE NEST LAKE	11315	VARNERS CRK	Brazoria
5492	CA		SPANISH TRAIL LAND & CATTLE CO LP		Rec	9/9/1993		EAGLE NEST LAKE		VARNERS CRK	Brazoria
5473	P/A	5473	TEXAS MUNICIPAL POWER AGENCY	10	Ind	11/19/1993		POND SP-64	5.7	SULPHUR CRK	Grimes
5482	P/A	5482	WALNUT CREEK MINING COMPANY		Other	6/29/1994		POND SPC-22	7.6	WALNUT CRK	Robertson
5533	P/A	5533	DEL WEBB TEXAS LP	26.1	Irr	7/11/1995		RES 1, RES 2, RES 3	45.4	BERRY CRK	Williamson
2247	CA		BAR-TO-LO CORPORATION	50	Irr	7/13/1995			27	N LTL GREEN CRK	Erath
5540	P/A	5540	ALCOA INC		D&L	10/9/1995		NORTH END LAKE	356.1	YEGUA CRK (AKA COUNTRY CL	Milam
5540	P/A	5540	ALCOA INC		Other	10/9/1995		E-AREA END LAKE	7173.3	YEGUA CRK (AKA COUNTRY CL	Milam



Attachment B: Water Rights in the Brazos Basin Listed in Priority Order

Water Right Number	Type	App. Number	Owner Name	Diversion Amount (ac-ft/yr)	Use Type	Priority Date	Consumptive Amount (ac-ft/yr)	Reservoir Name	Authorized Storage (ac-ft)	Stream Name	County Name
5551	P/A	5551	CITY OF CLIFTON	2004	Mun	4/3/1996			2000	N BOSQUE RIVER	Bosque
5552	P/A	5552	CAMPBELL CONCRETE & MATERIALS LP	2300	Min	5/7/1996	230		11.31	BRAZOS RIVER	Fort Bend
3705	CA		CITY OF LUBBOCK	4816	Irr	6/10/1996		RESERVOIRS 1, 2, 6		YELLOW HOUSE DRAW	Lubbock
3705	CA		CITY OF LUBBOCK		Mun	6/10/1996				YELLOW HOUSE DRAW	Lubbock
3705	CA		CITY OF LUBBOCK		Ind	6/10/1996				YELLOW HOUSE DRAW	Lubbock
5567	P/A	5567	SAND SUPPLY	2100	Ind	1/9/1997	252			BRAZOS RIVER	Fort Bend
5567	P/A	5567	SAND SUPPLY		Ind	1/9/1997				BRAZOS RIVER	Fort Bend
5567	P/A	5567	SAND SUPPLY		Ind	1/9/1997			2000	BRAZOS RIVER	Fort Bend
5566	P/A	5566	STEWART & MARY THOMPSON & TRUST	250	Irr	1/15/1997			7	NAVASOTA RIVER	Grimes
5570	P/A	5570	DAVID MOODY TRUSTEE ET AL	365	Irr	1/17/1997				NAVASOTA RIVER	Grimes
5592	P/A	5592	RITCHIE D BEOUGHER	550	Irr	6/17/1997				BRAZOS RIVER	Falls
5593	P/A	5593	JERRY W GLAZE ET UX	130	Irr	7/1/1997				LAMPASAS RIVER	Burnet
5594	P/A	5594	BRADLEY B WARE	130	Irr	7/1/1997				LAMPASAS RIVER	Bell
5603	P/A	5603	WILLIAM GAVRANOVIC JR	3500	Irr	10/10/1997				BRAZOS RIVER	Burleson
5603	P/A	5603	WILLIAM GAVRANOVIC JR	850	Irr	10/10/1997				OLD RIVER	Burleson
5606	P/A	5606	CITY OF ROSENBERG		Rec	2/24/1998		RES NO. 1	6.76	SEABOURNE CRK	Fort Bend
5606	P/A	5606	CITY OF ROSENBERG		Rec	2/24/1998		RES NO. 2	28.1	SEABOURNE CRK	Fort Bend
5606	P/A	5606	CITY OF ROSENBERG	18.1	Rec	2/24/1998				SEABOURNE CRK	Fort Bend
5606	P/A	5606	CITY OF ROSENBERG		Other	2/24/1998				SEABOURNE CRK	Fort Bend
5616	P/A	5616	PROTESTANT EPISCOPAL CHURCH COUNCIL TX		Rec	9/30/1998			730.3	BEASON CRK	Grimes
5619	P/A	5619	CITY OF STEPHENVILLE		Rec	11/30/1998			2	N BOSQUE RIVER	Erath
5619	P/A	5619	CITY OF STEPHENVILLE		Rec	11/30/1998			2	N BOSQUE RIVER	Erath
5168	CA		GULF COAST WATER AUTHORITY		Ind	4/29/1999		RESERVOIR FOR FIREFIGHTING	65	BRAZOS RIVER	Galveston
5628	P/A	5628	BLUEGREEN SOUTHWEST		Rec	5/5/1999		RES NO 2, NORTH SITE RESERVOIR	1773	PALUXY RIVER	Erath
5628	P/A	5628	BLUEGREEN SOUTHWEST		Rec	5/5/1999		RES NO 1, SOUTH SITE RESERVOIR	538	RICHARDSON CRK	Erath
3013	CA		STAGECOACH MILL CREEK RESORTS INC	168	Irr	5/14/1999				SALADO CRK	Bell
5160	P/A	5160	CAMP COOLEY LTD	456	Irr	7/27/1999		ARTESIAN & WOLF LAKES DAMS		STEELE CRK	Robertson
5160	P/A	5160	CAMP COOLEY LTD	480	Stor	7/27/1999		ARTESIAN & WOLF LAKES DAMS	480	STEELE CRK	Robertson
4095	P/A	4430	SIDNEY KACIR	308	Irr	8/16/1999				LITTLE RIVER	Bell
2925	P/A	3194	TEXAS WATER DEVELOPMENT BOARD	99650	Mun	9/1/1999				ALLENS CRK	Austin
2925	P/A	3194	TEXAS WATER DEVELOPMENT BOARD		Ind	9/1/1999				ALLENS CRK	Austin
2925	P/A	3194	TEXAS WATER DEVELOPMENT BOARD		Irr	9/1/1999				ALLENS CRK	Austin
2925	P/A	3194	TEXAS WATER DEVELOPMENT BOARD		Rec	9/1/1999				ALLENS CRK	Austin
2925	P/A	3194	TEXAS WATER DEVELOPMENT BOARD	202000	Stor	9/1/1999		ALLENS CREEK RESERVOIR	145533	BRAZOS RIVER	Austin
2925	P/A	3194	CITY OF HOUSTON		Mun	9/1/1999				ALLENS CRK	Austin
2925	P/A	3194	CITY OF HOUSTON		Ind	9/1/1999				ALLENS CRK	Austin
2925	P/A	3194	CITY OF HOUSTON		Irr	9/1/1999				ALLENS CRK	Austin
2925	P/A	3194	CITY OF HOUSTON		Rec	9/1/1999				ALLENS CRK	Austin
2925	P/A	3194	CITY OF HOUSTON		Stor	9/1/1999		ALLENS CREEK RESERVOIR		BRAZOS RIVER	Austin
2925	P/A	3194	BRAZOS RIVER AUTHORITY		Mun	9/1/1999				ALLENS CRK	Austin
2925	P/A	3194	BRAZOS RIVER AUTHORITY		Ind	9/1/1999				ALLENS CRK	Austin
2925	P/A	3194	BRAZOS RIVER AUTHORITY		Irr	9/1/1999				ALLENS CRK	Austin
2925	P/A	3194	BRAZOS RIVER AUTHORITY		Rec	9/1/1999				ALLENS CRK	Austin
2925	P/A	3194	BRAZOS RIVER AUTHORITY		Stor	9/1/1999		ALLENS CREEK RESERVOIR		BRAZOS RIVER	Austin
5658	P/A	5658	UNITED STATES ARMY CORPS OF ENGINEERS		Other	10/18/1999		MALLOW POND	10	NAILS CRK	Lee
5658	P/A	5658	UNITED STATES ARMY CORPS OF ENGINEERS		Other	10/18/1999		CEDAR ELM POND	30	NAILS CRK	Lee
5658	P/A	5658	UNITED STATES ARMY CORPS OF ENGINEERS		Other	10/18/1999		D'S POND	40	NAILS CRK	Lee
5658	P/A	5658	UNITED STATES ARMY CORPS OF ENGINEERS		Other	10/18/1999		FLIPPAN POND	30	MIDDLE YEGUA CRK	Lee
5658	P/A	5658	UNITED STATES ARMY CORPS OF ENGINEERS		Other	10/18/1999		KITE POND	38	EAST YEGUA CRK	Burleson
5658	P/A	5658	UNITED STATES ARMY CORPS OF ENGINEERS		Other	10/18/1999		ZGABAY POND	60	EAST YEGUA CRK	Burleson
5658	P/A	5658	UNITED STATES ARMY CORPS OF ENGINEERS	1000	Other	10/18/1999		FLAG POND	900	YEGUA CRK	Burleson

Attachment B: Water Rights in the Brazos Basin Listed in Priority Order

Water Right Number	Type	App. Number	Owner Name	Diversion Amount (ac-ft/yr)	Use Type	Priority Date	Consumptive Amount (ac-ft/yr)	Reservoir Name	Authorized Storage (ac-ft)	Stream Name	County Name
2221	CA		KENNETH & BETTY YVON LESLEY	82	Irr	11/4/1999				N BOSQUE RIVER	Erath
5667	P/A	5667	NNP-TERAVISTA LP		Rec	12/13/1999		12 ON-CHANNEL RESERVOIRS	90.64	CHANDLER BRANCH	Williamson
5677	P/A	5677	LOWER COLORADO RIVER AUTHORITY		Mun	2/2/2000				COLORADO RIVER	Williamson
5680	P/A	5680	RONNIE P STEPHENS ET UX		Irr	3/3/2000			3.3	LEON RIVER	Comanche
4179	CA		CITY OF STAMFORD		Mun	4/4/2000		DETENTION POND	705	PAINT CRK	Haskell
4179	CA		CITY OF STAMFORD		Ind	4/4/2000		DETENTION POND		PAINT CRK	Haskell
5689	P/A	5689	LEE J FAZZINO ET UX	492	Irr	6/23/2000				BRAZOS RIVER	Brazos
5690	P/A	5690	LEE J FAZZINO ET UX	414	Irr	6/23/2000				BRAZOS RIVER	Brazos
5691	P/A	5691	LEE J FAZZINO ET UX	200	Irr	6/23/2000				LTL BRAZOS RIVER	Brazos
5332	CA		UNITED STATES DEPT OF ENERGY	52000	Min	7/14/2000				BRAZOS RIVER	Brazoria
5692	P/A	5692	ZEBRA INVESTMENTS INC	67	Min	7/19/2000				DBL MTN FRK BRAZOS RIVER	Stonewall
3775	CA		LLOYD E LEIFESTE ET UX	500	Irr	9/29/2000				LITTLE RIVER	Milam
5738	P/A	5738	TEXAS MUNICIPAL POWER AGENCY ET AL		Rec	2/5/2001		POND B1P-5	207.95	NAVASOTA RIVER (HEIFER CRK)	Grimes
5729	P/A	5729	MICHAEL HORTON ET UX	60	Irr	2/7/2001				LEON RIVER	Coryell
5729	P/A	5729	MICHAEL HORTON ET UX		D&L	2/7/2001			48	LEON RIVER	Coryell
5741	P/A	5741	TEXAS MUNICIPAL POWER AGENCY		Rec	5/24/2001		POND A1P-1	631.2	NAVASOTA RIVER (HEIFER CRK)	Grimes
5741	P/A	5741	TEXAS MUNICIPAL POWER AGENCY		Rec	5/24/2001		POND B1P-6	571.3	NAVASOTA RIVER (HEIFER CRK)	Grimes
5665	P/A	5665	PAUL WEINMAN	2448	Other	6/21/2001				BRAZOS RIVER	Waller
5744	P/A	5744	SOMERVELL COUNTY WATER DISTRICT	5000	Mun	6/27/2001	2000	PALUXY RIVER RESERVOIR	35.2	PALUXY RIVER	Somervell
5744	P/A	5744	SOMERVELL COUNTY WATER DISTRICT		Ind	6/27/2001		PALUXY RIVER RESERVOIR		PALUXY RIVER	Somervell
5744	P/A	5744	SOMERVELL COUNTY WATER DISTRICT		Irr	6/27/2001		PALUXY RIVER RESERVOIR		PALUXY RIVER	Somervell
5744	P/A	5744	SOMERVELL COUNTY WATER DISTRICT		Rec	6/27/2001		PALUXY RIVER RESERVOIR		PALUXY RIVER	Somervell
5744	P/A	5744	SOMERVELL COUNTY WATER DISTRICT		Mun	6/27/2001		WHEELER BRANCH RESERVOIR	4118	WHEELER BR	Somervell
5744	P/A	5744	SOMERVELL COUNTY WATER DISTRICT		Ind	6/27/2001		WHEELER BRANCH RESERVOIR		WHEELER BR	Somervell
5744	P/A	5744	SOMERVELL COUNTY WATER DISTRICT		Irr	6/27/2001		WHEELER BRANCH RESERVOIR		WHEELER BR	Somervell
5744	P/A	5744	SOMERVELL COUNTY WATER DISTRICT		Rec	6/27/2001		WHEELER BRANCH RESERVOIR		WHEELER BR	Somervell
5753	P/A	5753	BAR W RANCH	100	Irr	10/15/2001			83.5	YELLOW BRANCH	Eastland
5752	P/A	5752	WILLIAM GAVRANOVIC ET UX	1200	Irr	10/18/2001				BRAZOS RIVER	Burleson
5752	P/A	5752	WILLIAM GAVRANOVIC ET UX		Irr	10/18/2001				OLD RIVER	Burleson
5752	P/A	5752	WILLIAM GAVRANOVIC ET UX		Irr	10/18/2001				OLD RIVER	Burleson
5752	P/A	5752	WILLIAM GAVRANOVIC ET UX		Irr	10/18/2001		OFF-CHANNEL RES	367.26	OLD RIVER	Burleson
5752	P/A	5752	WILLIAM GAVRANOVIC ET UX	1260	Irr	10/18/2001				BRAZOS RIVER	Burleson
5759	P/A	5759	MAX & BILLIE CLARK FOUNDATION	11	Irr	12/3/2001		GRANT LAKE		DRY CRK	Parker
5759	P/A	5759	MAX & BILLIE CLARK FOUNDATION	5	Irr	12/3/2001		GRANT LAKE		DRY CRK	Parker
5755	P/A	5755	RIVER PLAGE PROPERTY OWNERS ASSN INC		Rec	12/4/2001			132.65	BRAZOS RIVER	Brazos
5767	P/A	5767	HERMAN STROUD ET UX	29	Irr	3/29/2002				BRAZOS RIVER	Parker
5767	P/A	5767	HERMAN STROUD ET UX	70	Stor	3/29/2002		2 EXEMPT OFF-CHANNEL RESERVOIR	32.5	BRAZOS RIVER	Parker
5770	P/A	5770	TXU MINING COMPANY LP	685	Min	4/3/2002	53			GNATS CRK	Robertson
5770	P/A	5770	TXU MINING COMPANY LP		Min	4/3/2002				GNATS CRK	Robertson
5770	P/A	5770	TXU MINING COMPANY LP		Min	4/3/2002				WALNUT CRK	Robertson
5770	P/A	5770	TXU MINING COMPANY LP		Min	4/3/2002				WALNUT CRK	Robertson
5771	P/A	5771	BUHARI INC	2	Irr	4/12/2002			20.8	BUTTONWILLOW CRK	Taylor
5771	P/A	5771	BURL G HARRIS	18	Irr	4/12/2002				BUTTONWILLOW CRK	Taylor
2991	CA		SAWTOOTH ENTERPRISES LTD		Irr	4/29/2002			4.02	ROCKY CRK	Burnet
5788	P/A	5788	SMILING MALLARD DEVELOPMENT LTD		Rec	9/30/2002		LAKE ARAPAHO	436	PEACH CRK	Brazos
5791	P/A	5791	EDWARD D JOHNSON ET UX	40	Irr	11/14/2002		RES 1 AND RES 2	89.3	NAILS CRK	Lee
5748	P/A	5748	CITY OF NAVASOTA	430	Irr	2/28/2003			0.2521	CEDAR CRK	Grimes
5802	P/A	5802	CITY OF ALBANY	50	Irr	4/10/2003			5	NORTH FORK CRK	Shackelford
5802	P/A	5802	CITY OF ALBANY		Rec	4/10/2003				NORTH FORK CRK	Shackelford
5803	P/A	5803	ALCOA INC	650	Ind	7/24/2003		POND 026	936	E YEGUA CRK	Milam
5803	P/A	5803	ALCOA INC		Irr	7/24/2003		C AREA RESERVOIR	13492	E YEGUA CRK	Milam



Attachment B: Water Rights in the Brazos Basin Listed in Priority Order

Water Right Number	Type	App. Number	Owner Name	Diversion Amount (ac-ft/yr)	Use Type	Priority Date	Consumptive Amount (ac-ft/yr)	Reservoir Name	Authorized Storage (ac-ft)	Stream Name	County Name
5803	P/A	5803	ALCOA INC		Min	7/24/2003				E YEGUA CRK	Milam
5803	P/A	5803	ALCOA INC		D&L	7/24/2003				E YEGUA CRK	Milam
5816	P/A	5816	ALCOA INC	650	Ind	10/23/2003		RESERVOIR F	506	WALLEYE CRK	Milam
5816	P/A	5816	ALCOA INC		Irr	10/23/2003		RESERVOIR FG-1	462	WALLEYE CRK	Milam
5816	P/A	5816	ALCOA INC		Min	10/23/2003		RESERVOIR FG-2	1669	WALLEYE CRK	Milam
5816	P/A	5816	ALCOA INC		D&L	10/23/2003		RESERVOIR G	1743	WALLEYE CRK	Milam
4106	CA		CITY OF CLEBURNE		Mun	8/30/2004		LAKE PAT CLEBURNE		NOLAN RIVER	Johnson
4106	CA		CITY OF CLEBURNE		Ind	8/30/2004		LAKE PAT CLEBURNE		NOLAN RIVER	Johnson
4106	CA		CITY OF CLEBURNE		Irr	8/30/2004		LAKE PAT CLEBURNE		NOLAN RIVER	Johnson
5858	P/A	5858	TEXAS MUNICIPAL POWER AGENCY		Rec	10/21/2004		26 ON-CHANNEL RESERVOIRS	3515.4	UN TRIB ROCK LAKE CRK, UN TR	Grimes
5858	P/A	5858	TEXAS MUNICIPAL POWER AGENCY		Other	10/21/2004		26 ON-CHANNEL RESERVOIRS		UN TRIB ROCK LAKE CRK, UN TR	Grimes
5882	P/A	5882	KIMBERLIN PK TRST/CHARLOTTE J PARKS TRST		Rec	4/18/2005			1282	LOVING CRK	Palo Pinto
5882	P/A	5882	KIMBERLIN PK TRST/CHARLOTTE J PARKS TRST		Other	4/18/2005				LOVING CRK	Palo Pinto
5882	P/A	5882	KIMBERLIN PK TRST/CHARLOTTE J PARKS TRST		D&L	4/18/2005				LOVING CRK	Palo Pinto
5899	P/A	5899	CITY OF MERIDIAN	1336	Mun	9/8/2005				N BOSQUE RIVER	Bosque
12023	P/A	12023	KIM R SMITH LOGGING INC		D&L	7/20/2006				SULPHUR CRK	Grimes
12023	P/A	12023	KIM R SMITH LOGGING INC		Rec	7/20/2006				SULPHUR CRK	Grimes
5166	CA		BRAZOS RIVER AUTHORITY		Mun	non-priority		EXCESS FLOWS		BRAZOS RIVER	Fort Bend
5166	CA		BRAZOS RIVER AUTHORITY		Ind	non-priority		EXCESS FLOWS		BRAZOS RIVER	Fort Bend
5166	CA		BRAZOS RIVER AUTHORITY		Irr	non-priority		EXCESS FLOWS		BRAZOS RIVER	Fort Bend
5167	CA		BRAZOS RIVER AUTHORITY		Mun	non-priority				BRAZOS RIVER	Fort Bend
5167	CA		BRAZOS RIVER AUTHORITY		Ind	non-priority				BRAZOS RIVER	Fort Bend
5887	P/A	5887	SEA CENTER TEXAS		Other	non-priority					