ythology Photography Fiction Fishi
Christianity Art Cooking Essays
ddhism Freemasonry Medicine Biol
Music Ancient Egypt Evolution
Geography Physics Dance Geology
Immortality Biography Poetry
Psychology Witchcraft Electronics
Chemistry History Law Accounting
ilosophy Anthropology Alchemy Dra
Quantum Mechanics Atheism Sexu
onal Health Ancient History Crimi
Entrepreneurship Languages Sport
Metaphysics Investment Archaeology

www.forgottenbooks.com

Copyright © 2016 FB &c Ltd.
All rights reserved. No part of this publication may be reproduced, distributed, or transmitted in any form or by any means, including photocopying, recording, or other electronic or mechanical methods, without the prior written permission of the publisher, except in the case of brief quotations embodied in critical reviews and certain other noncommercial uses permitted by copyright law.

Historic, Archive Document

Do not assume content reflects current
scientific knowledge, policies, or practices.

June 16, 1965

TO: Foster E. Mohrhardt, Director
National Agricultural Library

FROM: Harry C. Trelogan, Administrator

SUBJECT: Uniform Geographic Codes for SRS

A copy of the Geographic Code System which will be used for processing SRS data is forwarded herewith for your information.

The SRS system is directly comparable, i.e., no code conversion necessary, with the system used by the Bureau of the Census at the region, state, and county levels. Special SRS requirements, such as crop reporting districts, also are provided for, as are cities and standard metropolitan statistical areas.

This standardized system enables SRS to process its data more efficiently through automatic data processing equipment. Any agencies using SRS data in machine form will find that this uniformity of geographic codes simplifies their uses of SRS output. Where necessary, the SRS code may be machine-converted to any other geographic code for the same geographic entities.

Any questions or comments about the SRS system may be directed to Mrs. Stevens, extension 7545. Requests for an additional copy or two may be directed to the Secretary, Crop Reporting Board.

Harry C. Trelogan

Growth Through Agricultural Progress

86541

SRS GEOGRAPHIC CODE
SECTION G-1A

TABLE OF CONTENTS

Table of Contents..... Section G-1A
Introduction..... Section G-1B
C. E. M. 1695..... Section G-1C

State-Region Codes
By Region..... Section G-2A
By State Name..... Section G-2B

Crop Reporting District Codes
By State..... Section G-3

County Codes
By State and Crop Reporting District.. Section G-4A
By State and County Name..... Section G-4B

City Codes
By State and City Name with ZIP Code.. Section G-5

Standard Metropolitan Statistical Area Codes
By SMSA Name..... Section G-6A
By State..... Section G-6B

U. S. DEPT. OF AGRICULTURE
NATIONAL AGRICULTURAL LIBRARY

AUG 11 1965

C & R-PREP.

INTRODUCTION

As the amount of agricultural data punched into cards or recorded on other machine media increases, the establishment of uniform coding systems becomes increasingly important. This geographic code system, approved for use in the Agency, is one of the systems designed to meet such needs.

At the present time, there are two operational phases in which geographic code systems of one kind or another are used by the Agency, (1) Washington and Field Office programs for the machine processing of statistical data, and (2) mailing lists (and related address plates) for gathering data or distributing reports. Recognizing the problems unique to some of the Field Office operations, this system accommodates the diverse needs of the Agency within the framework of a standard code system which uses the minimum amount of space compatible with these needs.

The system is numeric rather than alphabetic, because such a system is most useful when a variety of machine processing equipment is involved. It is based on codes developed by the Bureau of the Census, with the addition of codes developed specifically to meet the unique needs of the Agency. The system thus is directly comparable with Census data at both the state and county level.

The system is limited to the identification of specific geographic locations, e.g., state, crop reporting district, county, city. It is not designed to indicate simultaneously any auxiliary data which may be related to these locations, such as land use or type of farming operation. The system, therefore, is not intended to supersede auxiliary coding schemes such as those now used for June Enumerative Survey data on cultivated land, range land, large farm operations, urban farm operations, etc., nor any other auxiliary coding scheme applicable to information above and beyond geographic location.

Implementation of this system shall be in accordance with C. E. M. 1695.

Comments regarding the system should be directed to the Secretary, Crop Reporting Board, Department of Agriculture, Washington, D. C. 20250.

SRS GEOGRAPHIC CODE
SECTION G-1C

C. E. M. 1695 (Copy)
January 27, 1965

TITLE: Codes

SUBJECT: Uniform Geographic Code System

I. GENERAL: This C. E. M. establishes a uniform geographic coding system for use in the Agency in processing data, handling mailing lists, and other areas where the use of such codes is efficient or essential.

The system is a numeric one, since it is oriented towards data processing. As developed, the system is compatible with the Bureau of the Census codes.

II. DESCRIPTION OF STANDARD GEOGRAPHIC CODE SYSTEM:

A. State-Region Codes

The Bureau of the Census system of 2-digit codes, combining State and region in geographic sequence, has been adopted.

B. Crop Reporting District Codes

1. A system of 2-digit codes which, for most States, will reflect the district number as the first digit, followed by a zero, has been adopted. For those States in which the district numbers are differentiated by "A", "N", or "S", the second digit will be "1" or "2" to maintain the necessary distinction and provide the proper print sequence; Texas will use "96" and "97" to identify districts 10 N and 10 S. For Kansas, North Carolina, and Oklahoma, the code will provide the publication sequence desired by the respective States on the first digit, and reflect the actual district number on the second digit.

2. A system of 3-symbol alphanumeric codes designed to identify "special" districts needed for crop reporting purposes will be developed. These "special" districts will differ from crop reporting districts, and will include districts such as price, commercial vegetable, and cattle feeding. Any sub-districts required for these special districts will be assigned their sub-district numbers as suffixes to the special district codes.

C. County Codes

The Bureau of the Census system of 3-digit county codes, assigned to the counties within States in alphabetic sequence by county name, has been adopted. This system assures alphabetic sequence no matter what the county grouping might be.

D. Standard Metropolitan Statistical Area Codes

A system of 3-digit codes assigned to the SMSA's in alphabetic sequence by name has been adopted. At the present time, these codes are of no concern to the Field Offices.

E. City Codes

The Bureau of the Census system of 4-digit city codes, assigned to the cities within States in alphabetic sequence by city name, has been adopted.

III. IMPLEMENTATION: Effective use of data processing equipment capabilities for handling statistical data collected by the Agency is contingent upon the use of this uniform code system. The system, or portions thereof, shall be used to the degree necessary to promote maximum efficiency in the processing of survey data.

A. Use of the system is mandatory for all data identified by geographic information which is machine processed in Washington or in the Field Offices except for purely State reports where, even so, its use is strongly recommended.

B. Use of the system is mandatory for all mailing lists directly associated with machine processing of data.

C. Timing of implementation shall be at the earliest practicable time on existing programs. New programs shall automatically include the coding system.

D. Mailing lists - A separate directive(s) will be issued on conversion of mailing lists to include geographic and/or commodity codes and ZIP codes. It is advisable, therefore, to avoid any extensive conversion on ZIP codes until the use of geographic and commodity codes on address plates can be clarified. When new address plates are being cut for lists now coded, the geographic codes established by this C. E. M. should be used.

IV. GEOGRAPHIC CODE HANDBOOK: The complete SRS Geographic Code Handbook will include the State-region codes, the crop reporting district and county codes (listed by States with the counties listed by districts), the State and county codes (listed by States with the counties listed alphabetically and related to the crop reporting districts), the State and SRS city codes (listed by States with the cities listed alphabetically and related to both the county and the Post Office ZIP codes), and the standard metropolitan statistical area codes (listed alphabetically and related to the appropriate State, county, and SRS city codes). Initially, each Field Office will be supplied with two copies of the State-region codes, the standard metropolitan statistical area codes, and its own crop reporting district, county, and city codes.

V. FUTURE NEEDS: Problems associated with codes should be channeled through the Secretary, Crop Reporting Board, to maintain coordination of the system.

State Offices should submit their requirements for special district codes as soon as their needs can be determined.

State Offices that need extra sets of their portion of the Handbook, or need portions not distributed to them (pertaining to other States), may obtain them upon request.

Additional code systems, e.g., commodity, report, will be developed to meet other needs for uniform processing by the Agency.

/s/ G. D. Simpson
Deputy Administrator

STATE-REGION CODES

Note:-This is the Census system of 2-digit codes. In the South Atlantic Sub-Region, the State codes differ from those used previously because of the insertion of the District of Columbia.

	Code
North Atlantic Region:	
New England Sub-region:	
Maine	11
New Hampshire	12
Vermont	13
Massachusetts	14
Rhode Island	15
Connecticut	16
Middle Atlantic Sub-region:	
New York	21
New Jersey	22
Pennsylvania	23
North Central Region:	
East North Central Sub-region:	
Ohio	31
Indiana	32
Illinois	33
Michigan	34
Wisconsin	35
West North Central Sub-region:	
Minnesota	41
Iowa	42
Missouri	43
North Dakota	44
South Dakota	45
Nebraska	46
Kansas	47

Code

South Region:

South Atlantic Sub-region:

Delaware.....51
Maryland.....52
District of Columbia.....53
Virginia.....54
West Virginia.....55
North Carolina.....56
South Carolina.....57
Georgia.....58
Florida.....59

East South Central Sub-region:

Kentucky.....61
Tennessee.....62
Alabama.....63
Mississippi.....64

West South Central Sub-region:

Arkansas.....71
Louisiana.....72
Oklahoma.....73
Texas.....74

West Region:

Mountain Sub-region:

Montana.....81
Idaho.....82
Wyoming.....83
Colorado.....84
New Mexico.....85
Arizona.....86
Utah.....87
Nevada.....88

Pacific Sub-region:

Washington.....91
Oregon.....92
California.....93
Alaska.....94
Hawaii.....95

STATE-REGION CODES

Name	Code	Name	Code
Alabama	63	Montana	81
Alaska	94	Nebraska	46
Arizona	86	Nevada	88
Arkansas	71	New Jersey	22
California	93	New Hampshire	12
Colorado	84	New Mexico	85
Connecticut	16	New York	21
Delaware	51	North Carolina	56
District of Columbia	53	North Dakota	44
Florida	59	Ohio	31
Georgia	58	Oklahoma	73
Hawaii	95	Oregon	92
Idaho	82	Pennsylvania	23
Illinois	33	Rhode Island	15
Indiana	32	South Carolina	57
Iowa	42	South Dakota	45
Kansas	47	Tennessee	62
Kentucky	61	Texas	74
Louisiana	72	Utah	87
Maine	11	Vermont	13
Maryland	52	Virginia	54
Massachusetts	14	Washington	91
Michigan	34	West Virginia	55
Minnesota	41	Wisconsin	35
Mississippi	64	Wyoming	83
Missouri	43		

Purchase full membership to immediately unlock this page

SAVE $3,999,994

Did you know we sell paperback books too?

To buy our entire catalog in paperback would cost over $4,000,000

Access it all now for $8.99/month

*Fair usage policy applies

Continue

Connecticut	Code
No districts	00

Delaware	Code
District 2, Northern	20
District 5, Central	50
District 8, Southern	80

Florida	Code
District 1, Northwest	10
District 3, Northeast	30
District 5, Central	50
District 8, Southern	80

Georgia	Code
District 1, Northwest	10
District 2, North Central	20
District 3, Northeast	30
District 4, West Central	40
District 5, Central	50
District 6, East Central	60
District 7, Southwest	70
District 8, South Central	80
District 9, Southeast	90

Hawaii	Code
No districts	00

Idaho	Code
District 1, North	10
District 7, Southwest	70
District 8, South Central	80
District 9, East	90

Illinois	Code
District 1, Northwest	10
District 3, Northeast	20
District 4, West	30
District 4a, West Southwest	60
District 5, Central	40
District 6, East	50
District 6a, East Southeast	70
District 7, Southwest	80
District 9, Southeast	90

Indiana	Code
District 1, Northwest	10
District 2, North Central	20
District 3, Northeast	30
District 4, West Central	40
District 5, Central	50
District 6, East Central	60
District 7, Southwest	70
District 8, South Central	80
District 9, Southeast	90

Iowa	Code
District 1, Northwest	10
District 2, North Central	20
District 3, Northeast	30
District 4, West Central	40
District 5, Central	50
District 6, East Central	60
District 7, Southwest	70
District 8, South Central	80
District 9, Southeast	90

Kansas	Code
District 1, Northwest	11
District 2, North Central	42
District 3, Northeast	73
District 4, West Central	24
District 5, Central	55
District 6, East Central	86
District 7, Southwest	37
District 8, South Central	68
District 9, Southeast	99

Kentucky	
District 1	10
District 2	20
District 3	30
District 4	40
District 5	50
District 6	60

Louisiana	
District 1, Northwest	10
District 2, North Central	20
District 3, Northeast	30
District 4, West Central	40
District 5, Central	50
District 6, East Central	60
District 7, Southwest	70
D tr t 8, South Central is ic	80
District 9, Southeast	90

Maine	
District 1	10
District 2	20
District 3	30

Maryland	Code
District 1, Western	10
District 2, North Central	20
District 8, Southern	80
District 9, Eastern Shore	90

Massachusetts	
No districts	00

Michigan	
District 1, Upper Peninsula	10
District 2, Northwest	20
District 3, Northeast	30
District 4, West Central	40
District 5, Central	50
District 6, East Central	60
District 7, Southwest	70
District 8, South Central	80
District 9, Southeast	90

Minnesota	
District 1, Northwest	10
District 2, North Central	20
District 3, Northeast	30
District 4, West Central	40
District 5, Central	50
District 6, East Central	60
District 7, Southwest	70
District 8, South Central	80
District 9, Southeast	90

Mississippi	Code
District 1, Upper Delta	10
District 2, North Central	20
District 3, Northeast	30
District 4, Lower Delta	40
District 5, Central	50
District 6, East Central	60
District 7, Southwest	70
District 8, South Central	80
District 9, Southeast & Coastal	90

Missouri	Code
District 1, Northwest	10
District 2, North Central	20
District 3, Northeast	30
District 4, West	40
District 5, Central	50
District 6, East	60
District 7, Southwest	70
District 8, South Central	80
District 9, Southeast	90

Montana	Code
District 1, Northwest	10
District 2, North Central	20
District 3, Northeast	30
District 5, Central	50
District 7, Southwest	70
District 8, South Central	80
District 9, Southeast	90

Nebraska	Code
District 1, Northwest	10
District 2, North	20
District 3, Northeast	30
District 5, Central	50
District 6, East	60
District 7, Southwest	70
District 8, South	80
District 9, Southeast	90

Nevada	
District 1, Western	10
District 3, Northeast	30
District 8, Southern	80

New Hampshire	
No districts	00

New Jersey	
District 2, North	20
District 5, Central	50
District 8, South	80

New Mexico	
District 1, Northwest	10
District 3, Northeast	30
District 7, Southwest	70
District 9, Southeast	90

New York	
District 2, Northern	20
District 3, Northeast	30
District 4, Western	40
District 5, Central	50
District 6, Eastern	60
District 7, Southwest	70
District 8, Southern	80
District 9, Southeast	90
District 9a, Long Island	91

North Carolina	Code
District 1, Northern Mountain	11
District 2, Northern Piedmont	42
District 3, Northern Coastal	73
District 4, Western Mountain	24
District 5, Central Piedmont	55
District 6, Central Coastal	86
District 8, Southern Piedmont	68
District 9, Southern Coastal	99

North Dakota	Code
District 1, Northwest	10
District 2, North Central	20
District 3, Northeast	30
District 4, West Central	40
District 5, Central	50
District 6, East Central	60
District 7, Southwest	70
District 8, South Central	80
District 9, Southeast	90

Ohio	Code
District 1, Northwest	10
District 2, North Central	20
District 3, Northeast	30
District 4, West Central	40
District 5, Central	50
District 6, East Central	60
District 7, Southwest	70
District 8, South Central	80
District 9, Southeast	90

Oklahoma	Code
District 1, Panhandle	11
District 2, North Central	42
District 3, Northeast	73
District 4, West Central	24
District 5, Central	55
District 6, East Central	86
District 7, Southwest	37
District 8, South Central	68
District 9, Southeast	99

Oregon	
District 1	10
District 2	20
District 3	30
District 7	70
District 8	80

Pennsylvania	
District 1, Northwestern	10
District 2, North Central	20
District 3, Northeastern	30
District 4, West Central	40
District 5, Central	50
District 6, East Central	60
District 7, Southwestern	70
District 8, South Central	80
District 9, Southeastern	90

Rhode Island	
No districts	00

South Carolina	
District 1, Northwest	10
District 2, North Central	20
District 3, Eastern	30
District 4, West Central	40
District 5, Central	50
District 8, Southern	80

South Dakota	Code
District 1, Northwest	10
District 2, North Central	20
District 3, Northeast	30
District 4, West Central	40
District 5, Central	50
District 6, East Central	60
District 7, Southwest	70
District 8, South Central	80
District 9, Southeast	90

Tennessee	
District 1, Delta	10
District 2, West Tenn.	20
District 3, Western Rim	30
District 4, Central Basin	40
District 5, Cumberland Plateau	50
District 6, East Tenn.	60

Texas	
District 1N, Northern High Plains	11
District 1S, Southern High Plains	12
District 2N, Northern Low Plains	21
District 2S, Southern Low Plains	22
District 3, Cross Timbers	30
District 4, Blacklands	40
District 5N, East Texas North	51
District 5S, East Texas South	52
District 6, Trans-Pecos	60
District 7, Edwards Plateau	70

Texas (continued)	Code
District 8N, South Central	81
District 8S, Coastal Bend	82
District 9, Upper Coast	90
District 10N, South Texas	96
District 10S, Lower Valley	97

Utah	
District 1, Northern	10
District 5, Central	50
District 6, Eastern	60
District 7, Southern	70

Vermont	
No districts	00

Virginia	
District 2, Northern	20
District 4, Western	40
District 5, Central	50
District 6, Eastern	60
District 7, Southwestern	70
District 8, Southern	80
District 9, Southeastern	90

Washington	
District 1, Western	10
District 2, Central	20
District 3, Northeast	30
District 5, East Central	50
District 9, Southeast	90

	Code
West Virginia	
District 2, Northwest	20
District 4, Southwest	40
District 6, Eastern	60
Wisconsin	
District 1, Northwest	10
District 2, North Central	20
District 3, Northeast	30
District 4, West Central	40
District 5, Central	50
District 6, East Central	60
District 7, Southwest	70
District 8, South Central	80
District 9, Southeast	90
Wyoming	
District 1, Northwest	10
District 2, Northeast	20
District 3, West	30
District 4, South Central	40
District 5, Southeast	50

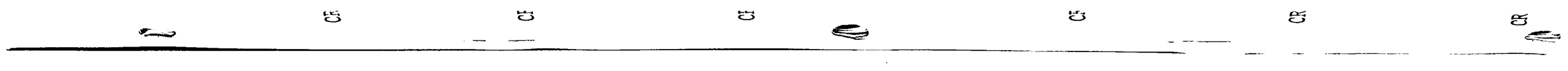
CR
CR
CR
CR
CR
CR

Purchase full membership to immediately unlock this page

HISTORY

Tens of thousands of important historical sources, many previously unobtainable, are now available for the first time with a Forgotten Books Full Membership.

Unlimited Access
$8.99/month

Continue

*Fair usage policy applies

ALASKA - STATE CODE 94

Note: This State has "Election Districts," not "Counties."

Crop Reporting District and Election District	CR District Code	Election District Code
CR District 1 - Tanana Valley	10	
Kuskokwim - Yukon - Koykuk - Upper Yukon		015
Fairbanks		016
CR District 2 - Matanuska - Susitna - Anchorage	20	
Valdez - Chitina - Whittier - Cordova - McCarthy		006
Palmer - Wasilla - Talkeetna		007
Anchorage		008
CR District 3 - Kenai Peninsula	30	
Seward		009
Kenai - Cook Inlet		010
CR District 4 - Southeast	40	
Ketchikan - Prince Of Wales		001
Wrangell - Petersburg		002
Sitka		003
Juneau		004
Lynn Canal - Icy Strait		005
CR District 5 - Southwest and West	50	
Kodiak		011
Aleutian Islands		012
Bristol Bay		013
Bethel		014
Barrow - Kobuk		017
Nome		018
Wade Hampton		019

ARIZONA - STATE CODE 86

Crop Reporting District and County	CR District Code	County Code
CR District 2 - Northern	20	
Apache		001
Coconino		003
Nohave		008
Navajo		009
Yavapai		013
CR District 5 - Central	50	
Maricopa		007
Pinal		011
CR District 7 - Southwestern	70	
Yuma		014
CR District 9 - Southeastern	90	
Cochise		002
Gila		004
Graham		005
Greenlee		006
Pima		010
Santa Cruz		012

ARKANSAS - STATE CODE 71

Crop Reporting District and County	CR District Code	County Code
CR District 1 - Northwest	10	
Benton		004
Boone		005
Carroll		008
Madison		044
Newton		051
Washington		072
CR District 2 - North Central	20	
Baxter		003
Cleburne		012
Fulton		025
Izard		033
Marion		045
Searcy		065
Sharp		068
Stone		069
Van Buren		071
CR District 3 - Northeast	30	
Clay		011
Craighead		016
Greene		028
Independence		032
Jackson		034
Lawrence		038
Mississippi		047
Poinsett		056
Randolph		061
White		073
CR District 4 - West Central	40	
Crawford		017
Franklin		024
Johnson		036
Logan		042
Polk		057
Pope		058
Scott		064
Sebastian		066
Yell		075
CR District 5 - Central	50	
Conway		015
Faulkner		023
Garland		026
Grant		027
CR District 5 - Central Continued		
Hot Spring		030
Perry		053
Pulaski		060
Saline		063
CR District 6 - East Central	60	
Arkansas		001
Crittenden		018
Cross		019
Lee		039
Lonoke		043
Monroe		048
Phillips		054
Prairie		059
Saint Francis		062
Woodruff		074
CR District 7 - Southwest	70	
Hempstead		029
Howard		031
Lafayette		037
Little River		041
Miller		046
Montgomery		049
Pike		055
Sevier		067
CR District 8 - South Central	80	
Bradley		006
Calhoun		007
Clark		010
Cleveland		013
Columbia		014
Dallas		020
Nevada		050
Ouachita		052
Union		070
CR District 9 - Southeast	90	
Ashley		002
Chicot		009
Desha		021
Drew		022
Jefferson		035
Lincoln		040

Purchase full membership to immediately unlock this page

SAVE $3,999,994

Did you know we sell paperback books too?

To buy our entire catalog in paperback would cost over $4,000,000

Access it all now for $8.99/month

*Fair usage policy applies

Continue

COLORADO - STATE CODE 84

Crop Reporting District and County	CR District Code	County Code
CR District 1 - Northwest and Mountain	**10**	
Chaffee		008
Clear Creek		010
Eagle		019
Gilpin		024
Grand		025
Gunnison		026
Jackson		029
Lake		033
Moffat		041
Park		047
Pitkin		049
Rio Blanco		052
Routt		054
Summit		059
Teller		060
CR District 2 - Northern	**20**	
Boulder		007
Jefferson		030
Larimer		035
Logan		038
Morgan		044
Sedgwick		058
Weld		062
CR District 6 - East Central	**60**	
Adams		001
Arapahoe		003
Cheyenne		009
Denver		016
Douglas		018
Elbert		020
El Paso		021
Kiowa		031
Kit Carson		032
Lincoln		037
Phillips		048
Washington		061
Yuma		063
CR District 7 - Western Slope	**70**	
Archuleta		004
Delta		015
Dolores		017
Garfield		023
Hinsdale		027
La Plata		034
Mesa		039
Montezuma		042
Montrose		043
Ouray		046
San Juan		056
San Miguel		057
CR District 8 - San Luis Valley	**80**	
Alamosa		002
Conejos		011
Costilla		012
Mineral		040
Rio Grande		053
Saguache		055
CR District 9 - Southeast	**90**	
Baca		005
Bent		006
Crowley		013
Custer		014
Fremont		022
Huerfano		028
Las Animas		036
Otero		045
Prowers		050
Pueblo		051

CONNECTICUT - STATE CODE 16

Note: This State has no Crop Reporting Districts.

County	CR District Code	County Code
No CR Districts	00	
Fairfield		001
Hartford		002
Litchfield		003
Middlesex		004
New Haven		005
New London		006
Tolland		007
Windham		008

DELAWARE - STATE CODE 51

Crop Reporting District and County	CR District Code	County Code
CR District 2 - Northern	20	
New Castle		002
CR District 5 - Central	50	
Kent		001
CR District 8 - Southern	80	
Sussex		003

Purchase full membership to immediately unlock this page

HISTORY

Tens of thousands of important historical sources, many previously unobtainable, are now available for the first time with a Forgotten Books Full Membership.

Unlimited Access
$8.99/month

Continue

*Fair usage policy applies

GEORGIA - STATE CODE 58

Crop Reporting District and County	CR District Code	County Code
CR District 1 - Northwest	10	
Bartow		008
Catoosa		023
Chattooga		027
Dade		041
Floyd		057
Gordon		064
Murray		105
Paulding		110
Polk		115
Walker		146
Whitfield		155
CR District 2 - North Central	20	
Barrow		007
Cherokee		028
Clarke		029
Cobb		033
Dawson		042
De Kalb		044
Fannin		055
Forsyth		058
Fulton		060
Gilmer		061
Gwinnett		067
Hall		069
Jackson		078
Lumpkin		093
Oconee		108
Pickens		112
Towns		139
Union		144
Walton		147
White		154
CR District 3 - Northeast	30	
Banks		006
Elbert		052
Franklin		059
Habersham		068
Hart		073
Lincoln		090
Madison		097
Oglethorpe		109
Rabun		119
Stephens		127
Wilkes		157
CR District 4 - West Central	40	
Carroll		022
Chattahoochee		026
Clayton		031
Coweta		038
Douglas		048
Fayette		056
Haralson		071
Harris		072
Heard		074
Henry		075
Lamar		085
Macon		096
Marion		098
Meriwether		099
Muscogee		106
Pike		114
Schley		123
Spalding		126
Talbot		130
Taylor		133
Troup		141
Upson		145
CR District 5 - Central	50	
Baldwin		005
Bibb		011
Bleckley		012
Butts		018
Crawford		039
Dodge		045
Greene		066
Hancock		070
Houston		076
Jasper		079
Johnson		083
Jones		084
Laurens		087
Monroe		102
Montgomery		103
Morgan		104
Newton		107
Peach		111
Pulaski		116
Putnam		117
Rockdale		122
Taliaferro		131

GEORGIA - STATE CODE 58 - Continued

Crop Reporting District and County	CR District Code	County Code
CR District 5 - Central Continued	50	
Treutlen		140
Twiggs		143
Washington		150
Wheeler		153
Wilkinson		158
CR District 6 - East Central	60	
Bulloch		016
Burke		017
Candler		021
Columbia		036
Effingham		051
Emanuel		053
Glascock		062
Jefferson		081
Jenkins		082
McDuffie		094
Richmond		121
Screven		124
Warren		149
CR District 7 - Southwest	70	
Baker		004
Calhoun		019
Clay		030
Decatur		043
Dougherty		047
Early		049
Grady		065
Lee		088
Miller		100
Mitchell		101
Quitman		118
Randolph		120
Seminole		125
Stewart		128
Sumter		129
Terrell		135
Thomas		136
Webster		152
CR District 8 - South Central	80	
Atkinson		002
Ben Hill		009
Berrien		010
CR District 8 - South Central Continued	80	
Brooks		014
Clinch		032
Coffee		034
Colquitt		035
Cook		037
Crisp		040
Dooly		046
Echols		050
Irwin		077
Jeff Davis		080
Lanier		086
Lowndes		092
Telfair		134
Tift		137
Turner		142
Wilcox		156
Worth		159
CR District 9 - Southeast	90	
Appling		001
Bacon		003
Brantley		013
Bryan		015
Camden		020
Charlton		024
Chatham		025
Evans		054
Glynn		063
Liberty		089
Long		091
McIntosh		095
Pierce		113
Tattnall		132
Toombs		138
Ware		148
Wayne		151

SRS GEOGRAPHIC CODE
SECTION G-4 A: HAWAII

HAWAII - STATE CODE 95

Note: This State has no Crop Reporting Districts

County	CR District Code	County Code
No CR Districts	00	
Hawaii		001
Honolulu		002
Kalawao		003
Kauai		004
Maui		005

County Code

014
032
034
035
037
040
046
050
077
080
086
092
134
137
142
156
159

001
003
013
015
020
024
025
054
063
089
091
095
113
132
138
148
151

CR Dis

CR Di

CR Di

CR Dis

IDAHO - STATE CODE 82

Crop Reporting District and County	CR District Code	County Code
CR District 1 - North	10	
Benewah		005
Bonner		009
Boundary		011
Clearwater		018
Idaho		025
Kootenai		028
Latah		029
Lewis		031
Nez Perce		035
Shoshone		040
CR District 7 - Southwest	70	
Ada		001
Adams		002
Boise		008
Canyon		014
Elmore		020
Gem		023
Owyhee		037
Payette		038
Valley		043
Washington		044
CR District 8 - South Central	80	
Blaine		007
Camas		013
Cassia		016
Gooding		024
Jerome		027
Lincoln		032
Minidoka		034
Twin Falls		042
CR District 9 - East	90	
Bannock		003
Bear Lake		004
Bingham		006
Bonneville		010
Butte		012
Caribou		015
Clark		017
Custer		019
Franklin		021
Fremont		022
Jefferson		026
Lemhi		030
CR District 9 - East Continued	90	
Madison		033
Oneida		036
Power		039
Teton		041

CR Di

CR Di

CR Di

CR Dis

Purchase full membership to immediately unlock this page

SAVE $3,999,994

Did you know we sell paperback books too?

To buy our entire catalog in paperback would cost over $4,000,000

Access it all now for $8.99/month

*Fair usage policy applies

Continue

ILLINOIS - STATE CODE 33 - Continued

Crop Reporting District and County	CR District Code	County Code
CR District 7 - Southeast	**80**	
Alexander		002
Clinton		014
Jackson		039
Johnson		044
Monroe		067
Perry		073
Pulaski		077
Randolph		079
St. Clair		082
Union		091
Washington		095
Williamson		100
CR District 9 - Southwest	**90**	
Edwards		024
Franklin		028
Gallatin		030
Hamilton		033
Hardin		035
Jefferson		041
Massac		064
Pope		076
Saline		083
Wabash		093
Wayne		096
White		097

INDIANA - STATE CODE 32

Crop Reporting District and County	CR District Code	County Code
CR District 1 - Northwest	10	
Benton		004
Jasper		037
Lake		045
La Porte		046
Newton		056
Porter		064
Pulaski		066
Starke		075
White		091
CR District 2 - North Central	20	
Carroll		008
Cass		009
Elkhart		020
Fulton		025
Kosciusko		043
Marshall		050
Miami		052
St. Joseph		071
Wabash		085
CR District 3 - Northeast	30	
Adams		001
Allen		002
De Kalb		017
Huntington		035
Lagrange		044
Noble		057
Steuben		076
Wells		090
Whitley		092
CR District 4 - West Central	40	
Clay		011
Fountain		023
Montgomery		054
Owen		060
Parke		061
Putnam		067
Tippecanoe		079
Vermillion		083
Vigo		084
Warren		086
CR District 5 - Central	50	
Bartholomew		003
CR District 5 - Central Continued		
Boone		006
Clinton		012
Decatur		016
Grant		027
Hamilton		029
Hancock		030
Hendricks		032
Howard		034
Johnson		041
Madison		048
Marion		049
Morgan		055
Rush		070
Shelby		073
Tipton		080
CR District 6 - East Central	60	
Blackford		005
Delaware		018
Fayette		021
Henry		033
Jay		038
Randolph		068
Union		081
Wayne		089
CR District 7 - Southwest	70	
Daviess		014
Dubois		019
Gibson		026
Greene		028
Knox		042
Martin		051
Pike		063
Posey		065
Spencer		074
Sullivan		077
Vanderburgh		082
Warrick		087
CR District 8 - South Central	80	
Brown		007
Crawford		013
Floyd		022
Harrison		031

INDIANA - STATE CODE 32 - Continued

Crop Reporting District and County	CR District Code	County Code
CR District 8 - South Central Continued	80	
Jackson		036
Lawrence		047
Monroe		053
Orange		059
Perry		062
Washington		088
CR District 9 - Southeast	90	
Clark		010
Dearborn		015
Franklin		024
Jefferson		039
Jennings		040
Ohio		058
Ripley		069
Scott		072
Switzerland		078

IOWA - STATE CODE 42

Crop Reporting District and County	CR District Code	County Code
CR District 1 - Northwest	10	
Buena Vista		011
Cherokee		018
Clay		021
Dickinson		030
Emmet		032
Lyon		060
O'Brien		071
Osceola		072
Palo Alto		074
Plymouth		075
Pocahontas		076
Sioux		084
CR District 2 - North Central	20	
Butler		012
Cerro Gordo		017
Floyd		034
Franklin		035
Hancock		041
Humboldt		046
Kossuth		055
Mitchell		066
Winnebago		095
Worth		098
Wright		099
CR District 3 - Northeast	30	
Allamakee		003
Black Hawk		007
Bremer		009
Buchanan		010
Chickasaw		019
Clayton		022
Delaware		028
Dubuque		031
Fayette		033
Howard		045
Winneshiek		096
CR District 4 - West Central	40	
Audubon		005
Calhoun		013
Carroll		014
Crawford		024
Greene		037
Guthrie		039
CR District 4 - West Central Continued	40	
Harrison		043
Ida		047
Monona		067
Sac		081
Shelby		083
Woodbury		097
CR District 5 - Central	50	
Boone		008
Dallas		025
Grundy		038
Hamilton		040
Hardin		042
Jasper		050
Marshall		064
Polk		077
Poweshiek		079
Story		085
Tama		086
Webster		094
CR District 6 - East Central	60	
Benton		006
Cedar		016
Clinton		023
Iowa		048
Jackson		049
Johnson		052
Jones		053
Linn		057
Muscatine		070
Scott		082
CR District 7 - Southwest	70	
Adair		001
Adams		002
Cass		015
Fremont		036
Mills		065
Montgomery		069
Page		073
Pottawattamie		078
Taylor		087

IOWA - STATE CODE 42 - Continued

Crop Reporting District and County	CR District Code	County Code
CR District 8 - South Central	80	
Appanoose		004
Clarke		020
Decatur		027
Lucas		059
Madison		061
Marion		063
Monroe		068
Ringgold		080
Union		088
Warren		091
Wayne		093
CR District 9 - Southeast	90	
Davis		026
Des Moines		029
Henry		044
Jefferson		051
Keokuk		054
Lee		056
Louisa		058
Mahaska		062
Van Buren		089
Wapello		090
Washington		092

KANSAS - STATE CODE 47

Crop Reporting District and County	CR District Code	County Code
CR District 1 - Northwest	11	
Cheyenne		012
Decatur		020
Graham		033
Norton		069
Rawlins		077
Sheridan		090
Sherman		091
Thomas		097
CR District 4 - West Central	24	
Gove		032
Greeley		036
Lane		051
Logan		055
Ness		068
Scott		086
Trego		098
Wallace		100
Wichita		102
CR District 7 - Southwest	37	
Clark		013
Finney		028
Ford		029
Grant		034
Gray		035
Hamilton		038
Haskell		041
Hodgeman		042
Kearny		047
Meade		060
Morton		065
Seward		088
Stanton		094
Stevens		095
CR District 2 - North Central	42	
Clay		014
Cloud		015
Jewell		045
Mitchell		062
Osborne		071
Ottawa		072
Phillips		074
Republic		079
Rooks		082
CR District 2 - North Central Continued	42	
Smith		092
Washington		101
CR District 5 - Central	55	
Barton		005
Dickinson		021
Ellis		026
Ellsworth		027
Lincoln		053
McPherson		057
Marion		058
Rice		080
Rush		083
Russell		084
Saline		085
CR District 8 - North Central	68	
Barber		004
Comanche		017
Edwards		024
Harper		039
Harvey		040
Kingman		048
Kiowa		049
Pawnee		073
Pratt		076
Reno		078
Sedgwick		087
Stafford		093
Sumner		096
CR District 3 - Northeast	73	
Atchison		003
Brown		007
Doniphan		022
Jackson		043
Jefferson		044
Leavenworth		052
Marshall		059
Nemaha		066
Pottawatomie		075
Riley		081
Wyandotte		105

KANSAS - STATE CODE 47 - Continued

Crop Reporting District and County	CR District Code	County Code
CR District 6 - East Central	86	
Anderson		002
Chase		009
Coffey		016
Douglas		023
Franklin		030
Geary		031
Johnson		046
Linn		054
Lyon		056
Miami		061
Morris		064
Osage		070
Shawnee		089
Wabaunsee		099
CR District 9 - Southeast	99	
Allen		001
Bourbon		006
Butler		008
Chautauqua		010
Cherokee		011
Cowley		018
Crawford		019
Elk		025
Greenwood		037
Labette		050
Montgomery		063
Neosho		067
Wilson		103
Woodson		104

Purchase full membership to immediately unlock this page

HISTORY

Tens of thousands of important historical sources, many previously unobtainable, are now available for the first time with a Forgotten Books Full Membership.

Unlimited Access
$8.99/month

Continue

*Fair usage policy applies

KENTUCKY - STATE CODE 61 - Continued

Crop Reporting District and County	CR District Code	County Code
CR District 5 - Continued	50	
Washington		115
Woodford		120
CR District 6	60	
Bell		007
Boyd		010
Breathitt		013
Carter		022
Clay		026
Elliott		032
Estill		033
Floyd		036
Greenup		045
Harlan		048
Jackson		055
Johnson		058
Knott		060
Knox		061
Laurel		063
Lawrence		064
Lee		065
Leslie		066
Letcher		067
Lewis		068
McCreary		074
Magoffin		077
Martin		080
Menifee		083
Morgan		088
Owsley		095
Perry		097
Pike		098
Powell		099
Pulaski		100
Rockcastle		102
Rowan		103
Wayne		116
Whitley		118
Wolfe		119

LOUISIANA - STATE CODE 72

Note: This State has "Parishes" rather than "Counties."

Crop Reporting District and Parish	CR District Code	Parish Code
CR District 1 - Northwest	10	
Bossier		008
Caddo		009
De Soto		016
Red River		041
Webster		060
CR District 2 - North Central	20	
Bienville		007
Caldwell		011
Claiborne		014
Jackson		025
Lincoln		031
Ouachita		037
Union		056
Winn		064
CR District 3 - Northeast	30	
East Carroll		018
Franklin		021
Madison		033
Morehouse		034
Richland		042
Tensas		054
West Carroll		062
CR District 4 - West Central	40	
Natchitoches		035
Sabine		043
Vernon		058
CR District 5 - Central	50	
Avoyelles		005
Catahoula		013
Concordia		015
Evangeline		020
Grant		022
La Salle		030
Pointe Coupee		039
Rapides		040
Saint Landry		049
West Baton Rouge		061
CR District 6 - East Central	60	
East Baton Rouge		017
East Feliciana		019
CR District 6 - East Central Continued	60	
Livingston		032
Saint Helena		046
Saint Tammany		052
Tangipahoa		053
Washington		059
West Feliciana		063
CR District 7 - Southwest	70	
Acadia		001
Allen		002
Beauregard		006
Calcasieu		010
Cameron		012
Jefferson Davis		027
Vermilion		057
CR District 8 - South Central	80	
Assumption		004
Iberia		023
Iberville		024
Lafayette		028
Saint Martin		050
Saint Mary		051
CR District 9 - Southeast	90	
Ascension		003
Jefferson		026
Lafourche		029
Orleans		036
Plaquemines		038
Saint Bernard		044
Saint Charles		045
Saint James		047
St. John the Baptist		048
Terrebonne		055

MAINE - STATE CODE 11

Crop Reporting District and County	CR District Code	County Code
CR District 1	10	
Aroostook		002
CR District 2	20	
Hancock		005
Penobscot		010
Piscataquis		011
Somerset		013
Waldo		014
Washington		015
CR District 3	30	
Androscoggin		001
Cumberland		003
Franklin		004
Kennebec		006
Knox		007
Lincoln		008
Oxford		009
Sagadahoc		012
York		016

MARYLAND - STATE CODE 52

Crop Reporting District and County	CR District Code	County Code
CR District 1 - Western	10	
Allegany		001
Garrett		012
CR District 2 - North Central	20	
Baltimore		003
Baltimore City*		004
Carroll		007
Cecil		008
Frederick		011
Harford		013
Howard		014
Kent		015
Montgomery		016
Queen Annes		018
Washington		022
CR District 8 - Southern	80	
Anne Arundel		002
Calvert		005
Charles		009
Prince Georges		017
St. Marys		019
CR District 9 - Eastern Shore	90	
Caroline		006
Dorchester		010
Somerset		020
Talbot		021
Wicomico		023
Worcester		024

* Independent city numbered as a "county".

Purchase full membership to immediately unlock this page

SAVE $3,999,994

Did you know we sell paperback books too?

To buy our entire catalog in paperback would cost over $4,000,000

Access it all now for $8.99/month

*Fair usage policy applies

Continue

CR C

CR D

MICHIGAN - STATE CODE 34

Crop Reporting District and County	CR District Code	County Code
CR District 1 - Upper Peninsula	**10**	
Alger		002
Baraga		007
Chippewa		017
Delta		021
Dickinson		022
Gogebic		027
Houghton		031
Iron		036
Keweenaw		042
Luce		048
Mackinac		049
Marquette		052
Menominee		055
Ontonagon		066
Schoolcraft		077
CR District 2 - Northwest	**20**	
Antrim		005
Benzie		010
Charlevoix		015
Emmet		024
Grand Traverse		028
Kalkaska		040
Leelanau		045
Manistee		051
Missaukee		057
Wexford		083
CR District 3 - Northeast	**30**	
Alcona		001
Alpena		004
Cheboygan		016
Crawford		020
Iosco		035
Montmorency		060
Ogemaw		065
Oscoda		068
Otsego		069
Presque Isle		071
Roscommon		072
CR District 4 - West Central	**40**	
Lake		043
Mason		053
Muskegon		061
CR District 4 - West Central Continued	**40**	
Newaygo		062
Oceana		064
CR District 5 - Central	**50**	
Clare		018
Gladwin		026
Gratiot		029
Isabella		037
Mecosta		054
Midland		056
Montcalm		059
Osceola		067
CR District 6 - East Central	**60**	
Arenac		006
Bay		009
Huron		032
Saginaw		073
Sanilac		076
Tuscola		079
CR District 7 - Southwest	**70**	
Allegan		003
Berrien		011
Cass		014
Kalamazoo		039
Kent		041
Ottawa		070
Van Buren		080
CR District 8 - South Central	**80**	
Barry		008
Branch		012
Calhoun		013
Clinton		019
Eaton		023
Hillsdale		030
Ingham		033
Ionia		034
Jackson		038
St. Joseph		075
Shiawassee		078

MICHIGAN - STATE CODE 34 - Continued

Crop Reporting District and County	CR District Code	County Code
CR District 9 - Southeast	90	
Genesee		025
Lapeer		044
Lenawee		046
Livingston		047
Macomb		050
Monroe		058
Oakland		063
St. Clair		074
Washtenaw		081
Wayne		082

MINNESOTA - STATE CODE 41

Crop Reporting District and County	CR District Code	County Code
CR District 1 - Northwest	10	
Becker		003
Clay		014
Clearwater		015
Kittson		035
Mahnomen		044
Marshall		045
Norman		054
Pennington		057
Polk		060
Red Lake		063
Roseau		068
CR District 2 - North Central	20	
Beltrami		004
Cass		011
Hubbard		029
Itasca		031
Koochiching		036
Lake of the Woods		039
CR District 3 - Northeast	30	
Cook		016
Lake		038
St. Louis		069
CR District 4 - West Central	40	
Big Stone		006
Chippewa		012
Douglas		021
Grant		026
Lac Qui Parle		037
Otter Tail		056
Pope		061
Stevens		075
Swift		076
Traverse		078
Wilkin		084
Yellow Medicine		087
CR District 5 - Central	50	
Benton		005
Carver		010
Kandiyohi		034
McLeod		043
Meeker		047
Morrison		049
CR District 5 - Central	50	
Renville		065
Scott		070
Sherburne		071
Sibley		072
Stearns		073
Todd		077
Wadena		080
Wright		086
CR District 6 - East Central	60	
Aitkin		001
Anoka		002
Carlton		009
Chisago		013
Crow Wing		018
Hennepin		027
Isanti		030
Kanabec		033
Mille Lacs		048
Pine		058
Ramsey		062
Washington		082
CR District 7 - Southwest	70	
Cottonwood		017
Jackson		032
Lincoln		041
Lyon		042
Murray		051
Nobles		053
Pipestone		059
Redwood		064
Rock		067
CR District 8 - South Central	80	
Blue Earth		007
Brown		008
Faribault		022
Freeborn		024
Le Sueur		040
Martin		046
Nicollet		052
Rice		066
Steele		074
Waseca		081
Watonwan		083

MINNESOTA - STATE CODE 41 - Continued

Crop Reporting District and County	CR District Code	County Code
CR District 9 - Southeast	90	
Dakota		019
Dodge		020
Fillmore		023
Goodhue		025
Houston		028
Mower		050
Olmsted		055
Wabasha		079
Winona		085

MISSISSIPPI - STATE CODE 64

Crop Reporting District and County	CR District Code	County Code
CR District 1 - Upper Delta	**10**	
Bolivar		006
Coahoma		014
Quitman		060
Tallahatchie		068
Tunica		072
CR District 2 - North Central	**20**	
Benton		005
Calhoun		007
De Soto		017
Grenada		022
Lafayette		036
Marshall		047
Panola		054
Tate		069
Yalobusha		081
CR District 3 - Northeast	**30**	
Alcorn		002
Itawamba		029
Lee		041
Pontotoc		058
Prentiss		059
Tippah		070
Tishomingo		071
Union		073
CR District 4 - Lower Delta	**40**	
Humphreys		027
Issaquena		028
Leflore		042
Sharkey		063
Sunflower		067
Washington		076
Yazoo		082
CR District 5 - Central	**50**	
Attala		004
Carroll		008
Choctaw		010
Holmes		026
Leake		040
Madison		045
Montgomery		049
Rankin		061
Scott		062
Webster		078
CR District 6 - East Central	**60**	
Chickasaw		009
Clay		013
Kemper		035
Lowndes		044
Monroe		048
Neshoba		050
Noxubee		052
Oktibbeha		053
Winston		080
CR District 7 - Southwest	**70**	
Adams		001
Amite		003
Claiborne		011
Copiah		015
Franklin		019
Hinds		025
Jefferson		032
Lincoln		043
Warren		075
Wilkinson		079
CR District 8 - South Central	**80**	
Covington		016
Jefferson Davis		033
Lamar		037
Lawrence		039
Marion		046
Pike		057
Simpson		064
Smith		065
Walthall		074
CR District 9 - Southeast & Coastal	**90**	
Clarke		012
Forrest		018
George		020
Greene		021
Hancock		023
Harrison		024
Jackson		030
Jasper		031
Jones		034
Lauderdale		038
Newton		051
Pearl River		055
Perry		056
Stone		066
Wayne		077

Purchase full membership to immediately unlock this page

HISTORY

Tens of thousands of important historical sources, many previously unobtainable, are now available for the first time with a Forgotten Books Full Membership.

Unlimited Access
$8.99/month

Continue

*Fair usage policy applies

MISSOURI - STATE CODE 43 - Continued

Crop Reporting District and County	CR District Code	County Code
CR District 7 - Southwest	70	
Barry		005
Barton		006
Christian		022
Dade		029
Greene		039
Jasper		049
Lawrence		055
McDonald		060
Newton		073
Stone		105
CR District 8 - South Central	80	
Bollinger		009
Carter		018
Dent		033
Douglas		034
Howell		046
Iron		047
Madison		062
Oregon		075
Ozark		077
Reynolds		090
Ripley		091
Shannon		102
Taney		107
Texas		108
Wayne		112
Webster		113
Wright		115
CR District 9 - Southeast	90	
Butler		012
Cape Girardeau		016
Dunklin		035
Mississippi		067
New Madrid		072
Pemiscot		078
Scott		101
Stoddard		104

Note: Independent city of St. Louis (Census Code 096) would be included in St. Louis County (Code 095).

MONTANA - STATE CODE 81

Crop Reporting District and County	CR District Code	County Code
CR District 1 - Northwest	10	
Deerlodge		012
Flathead		015
Granite		020
Lake		024
Lincoln		027
Mineral		031
Missoula		032
Powell		039
Ravalli		041
Sanders		045
CR District 2 - North Central	20	
Blaine		003
Chouteau		008
Glacier		018
Hill		021
Liberty		026
Phillips		036
Pondera		037
Teton		050
Toole		051
CR District 3 - Northeast	30	
Daniels		010
Dawson		011
Garfield		017
McCone		028
Richland		042
Roosevelt		043
Sheridan		046
Valley		053
CR District 5 - Central	50	
Broadwater		004
Cascade		007
Fergus		014
Golden Valley		019
Judith Basin		023
Lewis and Clark		025
Meagher		030
Musselshell		033
Petroleum		035
Wheatland		054
CR District 7 - Southwest	70	
Beaverhead		001
CR District 7 - Southwest Continued	70	
Gallatin		016
Jefferson		022
Madison		029
Silver Bow		047
CR District 8 - South Central	80	
Big Horn		002
Carbon		005
Park		034
Stillwater		048
Sweet Grass		049
Treasure		052
Yellowstone		056
CR District 9 - Southeast	90	
Carter		006
Custer		009
Fallon		013
Powder River		038
Prairie		040
Rosebud		044
Wibaux		055

CR CR CR

SRS GEOGRAPHIC CODE
SECTION G-4 A: NEBRASKA

NEBRASKA - STATE CODE 46

Crop Reporting District and County	CR District Code	County Code
CR District 1 - Northwest	10	
Banner		004
Box Butte		007
Cheyenne		017
Dawes		023
Deuel		025
Garden		035
Kimball		053
Morrill		062
Scotts Bluff		079
Sheridan		081
Sioux		083
CR District 2 - North	20	
Arthur		003
Blaine		005
Boyd		008
Brown		009
Cherry		016
Garfield		036
Grant		038
Holt		045
Hooker		046
Keya Paha		052
Logan		057
Loup		058
McPherson		059
Rock		075
Thomas		086
Wheeler		092
CR District 3 - Northeast	30	
Antelope		002
Boone		006
Burt		011
Cedar		014
Cuming		020
Dakota		022
Dixon		026
Knox		054
Madison		060
Pierce		070
Stanton		084
Thurston		087
Wayne		090
CR District 5 - Central	50	
Buffalo		010
Custer		021
Dawson		024
Greeley		039
Hall		040
Howard		047
Sherman		082
Valley		088
CR District 6 - East	60	
Butler		012
Cass		013
Colfax		019
Dodge		027
Douglas		028
Hamilton		041
Lancaster		055
Merrick		061
Nance		063
Platte		071
Polk		072
Sarpy		077
Saunders		078
Seward		080
Washington		089
York		093
CR District 7 - Southwest	70	
Chase		015
Dundy		029
Frontier		032
Hayes		043
Hitchcock		044
Keith		051
Lincoln		056
Perkins		068
Red Willow		073
CR District 8 - South	80	
Adams		001
Franklin		031
Furnas		033
Gosper		037
Harlan		042

NEBRASKA - STATE CODE 46 - Continued

Crop Reporting District and County	CR District Code	County Code
CR District 8 - South Continued	80	
Kearney		050
Phelps		069
Webster		091
CR District 9 - Southeast	90	
Clay		018
Fillmore		030
Gage		034
Jefferson		048
Johnson		049
Nemaha		064
Nuckolls		065
Otoe		066
Pawnee		067
Richardson		074
Saline		076
Thayer		085

NEVADA - STATE CODE 88

Crop Reporting District and County	CR District Code	County Code
CR District 1 - Western	10	
Churchill		001
Douglas		003
Humboldt		007
Lyon		010
Ormsby		013
Pershing		014
Storey		015
Washoe		016
CR District 3 - Northeast	30	
Elko		004
Eureka		006
Lander		008
White Pine		017
CR District 8 - Southern	80	
Clark		002
Esmeralda		005
Lincoln		009
Mineral		011
Nye		012

Purchase full membership to immediately unlock this page

SAVE $3,999,994

Did you know we sell paperback books too?

To buy our entire catalog in paperback would cost over $4,000,000

Access it all now for $8.99/month

*Fair usage policy applies

Continue

NEW JERSEY - STATE CODE 22

Crop Reporting District and County	CR District Code	County Code
CR District 2 - North	20	
Bergen		002
Essex		007
Hudson		009
Hunterdon		010
Morris		014
Passaic		016
Somerset		018
Sussex		019
Union		020
Warren		021
CR District 5 - Central	50	
Burlington		003
Mercer		011
Middlesex		012
Monmouth		013
Ocean		015
CR District 8 - South	80	
Atlantic		001
Camden		004
Cape May		005
Cumberland		006
Gloucester		008
Salem		017

NEW MEXICO - STATE CODE 85

Crop Reporting District and County	CR District Code	County Code
CR District 1 - Northwest	10	
Bernalillo		001
*Los Alamos		015
McKinley		017
Rio Arriba		021
Sandoval (-LA)		023
San Juan		024
Sante Fe (-LA)		026
Taos		029
Valencia		032
CR District 3 - Northeast	30	
Colfax		004
Curry		005
De Baca		006
Guadalupe		010
Harding		011
Mora		018
Quay		020
Roosevelt		022
San Miguel		025
Torrance		030
Union		031
CR District 7 - Southwest	70	
Catron		002
Grant		009
Hidalgo		012
Luna		016
Sierra		027
Socorro		028
CR District 9 - Southeast	90	
Chaves		003
Dona Ana		007
Eddy		008
Lea		013
Lincoln		014
Otero		019

* Los Alamos County formed from NE corner of Sandoval and small piece of Santa Fe. Not used for agricultural purposes, so not reported on.

CR Dis

CR Dis

CR Dis

CR Dis

CR Dis

& Inc

NEW YORK - STATE CODE 21

Crop Reporting District and County	CR District Code	County Code
CR District 2 - Northern	20	
Jefferson		023
Lewis		025
St. Lawrence		045
CR District 3 - Northeast	30	
Clinton		010
Essex		016
Franklin		017
Hamilton		021
Warren		057
CR District 4 - Western	40	
Erie		015
Genesee		019
Livingston		026
Monroe		028
Niagara		032
Ontario		035
Orleans		037
Seneca		050
Wayne		059
Wyoming		061
Yates		062
CR District 5 - Central	50	
Cayuga		006
Chenango		009
Cortland		012
Herkimer		022
Madison		027
Oneida		033
Onondaga		034
Oswego		038
Otsego		039
CR District 6 - Eastern	60	
Albany		001
Fulton		018
CR District 6 - Eastern Continued	60	
Montgomery		029
Rensselaer		042
Saratoga		046
Schenectady		047
Schoharie		048
Washington		058
CR District 7 - Southwest	70	
Allegany		002
Cattaraugus		005
Chautauqua		007
Steuben		051
CR District 8 - Southern	80	
Broome		004
Chemung		008
Schuyler		049
Tioga		054
Tompkins		055
CR District 9 - Southeast	90	
Columbia		011
Delaware		013
Dutchess		014
Greene		020
Orange		036
Putnam		040
Rockland		044
Sullivan		053
Ulster		056
Westchester		060
CR District 9a - Long Island	91	
Nassau		030
New York City Area*		031
Suffolk		052

* Includes the following counties: Bronx (Code 003 in the Census System)
Kings (Code 024 in the Census System)
New York (Code 031 in the Census System)
Queens (Code 041 in the Census System)
Richmond (Code 043 in the Census System)

CR D

CR D

CR D

Purchase full membership to immediately unlock this page

HISTORY

Tens of thousands of important historical sources, many previously unobtainable, are now available for the first time with a Forgotten Books Full Membership.

Unlimited Access
$8.99/month

Continue

*Fair usage policy applies

NORTH CAROLINA - STATE CODE 56 - Continued (2)

Crop Reporting District and County	CR District Code	County Code
CR District 6 - Central Coastal	86	
Beaufort		007
Carteret		016
Craven		025
Greene		040
Hyde		048
Johnston		051
Jones		052
Lenoir		054
Pamlico		069
Pitt		074
Wayne		096
Wilson		098
CR District 9 - Southern Coastal	99	
Bladen		009
Brunswick		010
Columbus		024
Cumberland		026
Duplin		031
Harnett		043
Hoke		047
New Hanover		065
Onslow		067
Pender		071
Robeson		078
Sampson		082
Scotland		083

NORTH DAKOTA - STATE CODE 44

Crop Reporting District and County	CR District Code	County Code
CR District 1 - Northwest	10	
Burke		007
Divide		012
Mountrail		031
Renville		038
Ward		051
Williams		053
CR District 2 - North Central	20	
Benson		003
Bottineau		005
McHenry		025
Pierce		035
Rolette		040
CR District 3 - Northeast	30	
Cavalier		010
Grand Forks		018
Nelson		032
Pembina		034
Ramsey		036
Towner		048
Walsh		050
CR District 4 - West Central	40	
Dunn		013
McKenzie		027
McLean		028
Mercer		029
Oliver		033
CR District 5 - Central	50	
Eddy		014
Foster		016
Kidder		022
Sheridan		042
Stutsman		047
Wells		052
CR District 6 - East Central	60	
Barnes		002
Cass		009
Griggs		020
Steele		046
Traill		049
CR District 7 - Southwest	70	
Adams		001
Billings		004
Bowman		006
Golden Valley		017
Hettinger		021
Slope		044
Stark		045
CR District 8 - South Central	80	
Burleigh		008
Emmons		015
Grant		019
Morton		030
Sioux		043
CR District 9 - Southeast	90	
Dickey		011
La Moure		023
Logan		024
McIntosh		026
Ranson		037
Richland		039
Sargent		041

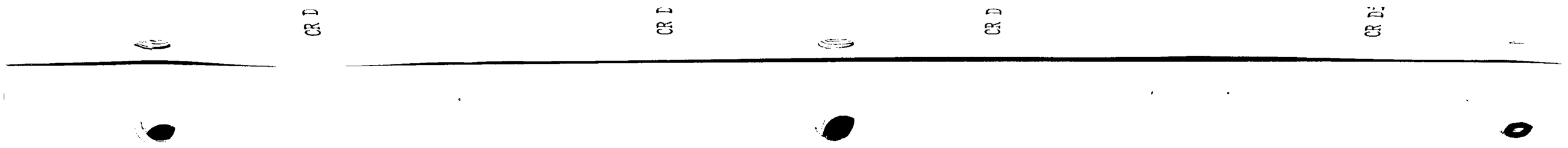
CR D
CR D
CR D
CR D

OHIO - STATE CODE 31

Crop Reporting District and County	CR District Code	County Code
CR District 1 - Northwest	10	
Allen		002
Defiance		020
Fulton		026
Hancock		032
Henry		035
Lucas		048
Paulding		063
Putnam		069
Van Wert		081
Williams		086
Wood		087
CR District 2 - North Central	20	
Ashland		003
Crawford		017
Erie		022
Huron		039
Lorain		047
Ottawa		062
Richland		070
Sandusky		072
Seneca		074
Wyandot		088
CR District 3 - Northeast	30	
Ashtabula		004
Columbiana		015
Cuyahoga		018
Geauga		028
Lake		043
Mahoning		050
Medina		052
Portage		067
Stark		076
Summit		077
Trumbull		078
Wayne		085
CR District 4 - West Central	40	
Auglaize		006
Champaign		011
Clark		012
Darke		019
Hardin		033
Logan		046
Mercer		054
Miami		055
Shelby		075
CR District 5 - Central	50	
Delaware		021
Fairfield		023
Fayette		024
Franklin		025
Knox		042
Licking		045
Madison		049
Marion		051
Morrow		059
Pickaway		065
Ross		071
Union		080
CR District 6 - East Central	60	
Belmont		007
Carroll		010
Coshocton		016
Harrison		034
Holmes		038
Jefferson		041
Tuscarawas		079
CR District 7 - Southwest	70	
Butler		009
Clermont		013
Clinton		014
Greene		029
Hamilton		031
Montgomery		057
Preble		068
Warren		083
CR District 8 - South Central	80	
Adams		001
Brown		008
Gallia		027
Highland		036
Jackson		040
Lawrence		044
Pike		066
Scioto		073

OHIO - STATE CODE 31 - Continued

Crop Reporting District and County	CR District Code	County Code
CR District 9 - Southeast	90	
Athens		005
Guernsey		030
Hocking		037
Meigs		053
Monroe		056
Morgan		058
Muskingum		060
Noble		061
Perry		064
Vinton		082
Washington		084

OKLAHOMA - STATE CODE 73

Crop Reporting District and County	CR District Code	County Code
CR District 1 - Panhandle	11	
Beaver		004
Cimarron		013
Ellis		023
Harper		030
Texas		070
CR District 4 - West Central	24	
Beckham		005
Blaine		006
Custer		020
Dewey		022
Roger Mills		065
Washita		075
CR District 7 - Southwest	37	
Caddo		008
Comanche		016
Cotton		017
Greer		028
Harmon		029
Jackson		033
Kiowa		038
Tillman		071
CR District 2 - North Central	42	
Alfalfa		002
Garfield		024
Grant		027
Kay		036
Major		047
Noble		052
Woods		076
Woodward		077
CR District 5 - Central	55	
Canadian		009
Cleveland		014
Creek		019
Grady		026
Kingfisher		037
Lincoln		041
Logan		042
McClain		044
Okfuskee		054
Oklahoma		055
Payne		060
CR District 5 - Central Continued	55	
Pottawatomie		063
Seminole		067
CR District 8 - South Central	68	
Atoka		003
Bryan		007
Carter		010
Coal		015
Garvin		025
Jefferson		034
Johnston		035
Love		043
Marshall		048
Murray		050
Pontotoc		062
Stephens		069
CR District 3 - Northeast	73	
Craig		018
Delaware		021
Mayes		049
Nowata		053
Osage		057
Ottawa		058
Pawnee		059
Rogers		066
Tulsa		072
Wagoner		073
Washington		074
CR District 6 - East Central	86	
Adair		001
Cherokee		011
Haskell		031
Hughes		032
McIntosh		046
Muskogee		051
Okmulgee		056
Pittsburg		061
Sequoyah		068
CR District 9 - Southeast	99	
Choctaw		012
Latimer		039
Le Flore		040
McCurtain		045
Pushmataha		064

Purchase full membership to immediately unlock this page

SAVE $3,999,994

Did you know we sell paperback books too?

To buy our entire catalog in paperback would cost over $4,000,000

Access it all now for $8.99/month

*Fair usage policy applies

Continue

CR

CR

CR

CR

CR I

PENNSYLVANIA - STATE CODE 23

Crop Reporting District and County	CR District Code	County Code
CR District 1 - Northwest	10	
Crawford		020
Erie		025
Forest		027
Mercer		043
Venango		061
Warren		062
CR District 2 - North Central	20	
Bradford		008
Cameron		012
Clinton		018
Elk		024
Lycoming		041
McKean		042
Potter		053
Sullivan		057
Tioga		059
CR District 3 - Northeast	30	
Lackawanna		035
Susquehanna		058
Wayne		064
Wyoming		066
CR District 4 - West Central	40	
Armstrong		003
Beaver		004
Butler		010
Clarion		016
Indiana		032
Jefferson		033
Lawrence		037
CR District 5 - Central	50	
Blair		007
Cambria		011
Centre		014
Clearfield		017
Columbia		019
Dauphin		022
Huntingdon		031
Juniata		034
Mifflin		044
Montour		047
Northumberland		049
Perry		050
CR District 5 - Central Continued	50	
Snyder		055
Union		060
CR District 6 - East Central	60	
Carbon		013
Lehigh		039
Luzerne		040
Monroe		045
Northampton		048
Pike		052
Schuylkill		054
CR District 7 - Southwestern	70	
Allegheny		002
Fayette		026
Greene		030
Somerset		056
Washington		063
Westmoreland		065
CR District 8 - South Central	80	
Adams		001
Bedford		005
Cumberland		021
Franklin		028
Fulton		029
York		067
CR District 9 - Southeastern	90	
Berks		006
Bucks		009
Chester		015
Delaware		023
Lancaster		036
Lebanon		038
Montgomery		046
Philadelphia		051

Purchase full membership to immediately unlock this page

HISTORY

Tens of thousands of important historical sources, many previously unobtainable, are now available for the first time with a Forgotten Books Full Membership.

Unlimited Access
$8.99/month

Continue

*Fair usage policy applies

CR

CR

CR

CR

CR

SOUTH CAROLINA - STATE CODE 57

Crop Reporting District and County	CR District Code	County Code
CR District 1 - Northwest	10	
Anderson		004
Cherokee		011
Greenville		023
Laurens		030
Oconee		037
Pickens		039
Spartanburg		042
Union		044
CR District 2 - North Central	20	
Chester		012
Fairfield		020
Kershaw		028
Lancaster		029
York		046
CR District 3 - Eastern	30	
Chesterfield		013
Darlington		016
Dillon		017
Florence		021
Georgetown		022
Horry		026
Marion		034
Marlboro		035
Williamsburg		045
CR District 4 - West Central	40	
Abbeville		001
Aiken		002
Edgefield		019
Greenwood		024
McCormick		033
Newberry		036
Saluda		041
CR District 5 - Central	50	
Calhoun		009
Clarendon		014
Lee		031
Lexington		032
Orangeburg		038
Richland		040
Sumter		043
CR District 8 - Southern	80	
Allendale		003
Bamberg		005
Barnwell		006
Beaufort		007
Berkeley		008
Charleston		010
Colleton		015
Dorchester		018
Hampton		025
Jasper		027

CR

CR

CR

CR

Purchase full membership to immediately unlock this page

SAVE $3,999,994

Did you know we sell paperback books too?

To buy our entire catalog in paperback would cost over $4,000,000

Access it all now for $8.99/month

*Fair usage policy applies

Continue

TENNESSEE - STATE CODE 62 - Continued

Crop Reporting District and County	CR District Code	County Code
CR District 6 - East Tennessee Continued	60	
Jefferson		045
Johnson		046
Knox		047
Loudon		053
McMinn		054
Meigs		061
Monroe		062
Polk		070
Rhea		072
Roane		073
Sevier		078
Sullivan		082
Unicoi		086
Union		087
Washington		090

SOUTH DAKOTA - STATE CODE 45

Crop Reporting District and County	CR District Code	County Code
CR District 1 - Northwest	10	
Butte		009
Corson		015
Dewey		020
Harding		031
Perkins		052
Ziebach		067
CR District 2 - North Central	20	
Brown		006
Campbell		010
Edmunds		022
Faulk		024
McPherson		044
Potter		053
Spink		057
Walworth		064
CR District 3 - Northeast	30	
Clark		012
Codington		014
Day		018
Deuel		019
Grant		025
Hamlin		028
Marshall		045
Roberts		054
CR District 4 - West Central	40	
Haakon		027
Jackson		035
Lawrence		040
Meade		046
Pennington		051
Stanley		058
CR District 5 - Central	50	
Aurora		001
Beadle		002
Brule		007
Buffalo		008
Hand		029
Hughes		032
Hyde		034
Jerauld		036
Sully		059
CR District 6 - East Central	60	
Brookings		005
Davison		017
Hanson		030
Kingsbury		038
Lake		039
McCook		043
Miner		048
Minnehaha		049
Moody		050
Sanborn		055
CR District 7 - Southwest	70	
Bennett		003
Custer		016
Fall River		023
Shannon		056
Washabaugh		065
CR District 8 - South Central	80	
Gregory		026
Jones		037
Lyman		042
Mellette		047
Todd		060
Tripp		061
CR District 9 - Southeast	90	
Bon Homme		004
Charles Mix		011
Clay		013
Douglas		021
Hutchinson		033
Lincoln		041
Turner		062
Union		063
Yankton		066

CR H

CR I

CR L

Purchase full membership to immediately unlock this page

HISTORY

Tens of thousands of important historical sources, many previously unobtainable, are now available for the first time with a Forgotten Books Full Membership.

Unlimited Access
$8.99/month

Continue

*Fair usage policy applies

TEXAS - STATE CODE 74 - Continued

Crop Reporting District and County	CR District Code	County Code
CR District 3 - Cross Timbers, Continued	30	
Somervell		213
Stephens		215
Throckmorton		224
Wise		249
Young		252
CR District 4 - Blacklands	40	
Bell		014
Bosque		018
Collin		043
Cooke		049
Coryell		050
Dallas		057
Delta		060
Denton		061
Ellis		070
Falls		073
Fannin		074
Grayson		091
Hamilton		097
Hill		109
Hunt		116
Johnson		126
Kaufman		129
Lamar		139
Limestone		147
McLennan		155
Milam		166
Navarro		175
Rockwall		199
Tarrant		220
Williamson		246
CR District 5-N - East Texas, North	51	
Anderson		001
Bowie		019
Camp		032
Cass		034
Cherokee		037
Franklin		080
Gregg		092
Harrison		102
Henderson		107
Hopkins		112
CR District 5-N - East Texas, North - Continued	51	
Houston		113
Marion		158
Morris		172
Nacogdoches		174
Panola		183
Rains		190
Red River		194
Rusk		201
Shelby		210
Smith		212
Titus		225
Upshur		230
Van Zandt		234
Wood		250
CR District 5-S - East Texas, South	52	
Angelina		003
Brazos		021
Freestone		081
Grimes		093
Hardin		100
Jasper		121
Leon		145
Madison		157
Montgomery		170
Newton		176
Polk		187
Robertson		198
Sabine		202
San Augustine		203
San Jacinto		204
Trinity		228
Tyler		229
Walker		236
Waller		237
CR District 6 - Trans-Pecos	60	
Brewster		022
Crane		052
Culberson		055
Ector		068
El Paso		071
Hudspeth		115
Jeff Davis		122

TEXAS - STATE CODE 74 - Continued

Crop Reporting District and County	CR District Code	County Code
CR District 6 - Trans-Pecos 60 Continued		
Loving		151
Pecos		186
Presidio		189
Reeves		195
Terrell		222
Ward		238
Winkler		248
CR District 7 - Edwards Plateau 70		
Bandera		010
Blanco		016
Burnet		027
Coke		041
Concho		048
Crockett		053
Edwards		069
Gillespie		086
Irion		118
Kendall		130
Kerr		133
Kimble		134
Kinney		136
Lampasas		141
Llano		150
McCulloch		154
Mason		160
Menard		164
Reagan		192
Real		193
San Saba		206
Schleicher		207
Sterling		216
Sutton		218
Tom Green		226
Upton		231
Uvalde		232
Val Verde		233
CR District 8-N - South Central 81		
Austin		008
Bastrop		011
Bee		013
Bexar		015
Burleson		026
Caldwell		028
CR District 8-N - South Central 81 Continued		
Colorado		045
Comal		046
De Witt		062
Fayette		075
Goliad		088
Gonzales		089
Guadalupe		094
Hays		105
Karnes		128
Lavaca		143
Lee		144
Medina		163
Travis		227
Washington		239
Wilson		247
CR District 8-S - Coastal Bend 82		
Aransas		004
Kleberg		137
Nueces		178
Refugio		196
San Patricio		205
CR District 9 - Upper Coast 90		
Brazoria		020
Calhoun		029
Chambers		036
Fort Bend		079
Galveston		084
Harris		101
Jackson		120
Jefferson		123
Liberty		146
Matagorda		161
Orange		181
Victoria		235
Wharton		241
CR District 10-N - South Texas 96		
Atascosa		007
Brooks		024
Dimmit		064
Duval		066
Frio		082
Jim Hogg		124

TEXAS - STATE CODE 74 - Continued

Crop Reporting District and County	CR District Code	County Code
CR District 10-N - South Texas Continued	96	
Jim Wells		125
Kenedy		131
La Salle		142
Live Oak		149
McMullen		156
Maverick		162
Starr		214
Webb		240
Zapata		253
Zavala		254
CR District 10-S - Lower Valley	97	
Cameron		031
Hidalgo		108
Willacy		245

Purchase full membership to immediately unlock this page

SAVE $3,999,994

Did you know we sell paperback books too?

To buy our entire catalog in paperback would cost over $4,000,000

Access it all now for $8.99/month

*Fair usage policy applies

Continue

VERMONT - STATE CODE 13

Note: This State has no Crop Reporting Districts

County	CR District Code	County Code
No CR Districts	00	
Addison		001
Bennington		002
Caledonia		003
Chittenden		004
Essex		005
Franklin		006
Grand Isle		007
Lamoille		008
Orange		009
Orleans		010
Rutland		011
Washington		012
Windham		013
Windsor		014

Purchase full membership to immediately unlock this page

HISTORY

Tens of thousands of important historical sources, many previously unobtainable, are now available for the first time with a Forgotten Books Full Membership.

Unlimited Access
$8.99/month

Continue

*Fair usage policy applies

VIRGINIA - STATE CODE 54 - Continued

Crop Reporting District and County	CR District Code	County Code
CR District 7 - Southwestern 70 Continued		
Buchanan		014
Carroll		018
Dickenson		026
Floyd		031
Giles		035
Grayson		038
Lee		052
Montgomery		060
Pulaski		077
Russell		083
Scott		084
Smyth		086
Tazewell		092
Washington		094
Wise		096
Wythe		097
Bristol City		100
Galax City		109
Norton City		117
Radford City		120
CR District 8 - Southern	80	
Charlotte		020
Franklin		033
Halifax		041
Henry		044
Lunenburg		055
Nottoway		067
Patrick		070
Pittsylvania		071
Danville City		106
Martinsville City		114
South Boston City		130
CR District 9 - Southeastern 90		
Brunswick		013
Dinwiddie		027
Greensville		040
Isle of Wight		046
Mecklenburg		058
Nansemond		061
Prince George		074
Southampton		087
Surry		090
Sussex		091
CR District 9 - Southeastern 90 Continued		
Chesapeake City (Formerly Norfolk County)		131
Franklin City		133
Hopewell City		112
Norfolk City		116
Petersburg City		118
Portsmouth City		119
Suffolk City		125
Virginia Beach City (Formerly Princess Anne County)		126

WASHINGTON - STATE CODE 91

Crop Reporting District and County	CR District Code	County Code
CR District 1 - Western	10	
Clallam		005
Clark		006
Cowlitz		008
Grays Harbor		014
Island		015
Jefferson		016
King		017
Kitsap		018
Lewis		021
Mason		023
Pacific		025
Pierce		027
San Juan		028
Skagit		029
Skamania		030
Snohomish		031
Thurston		034
Wahkiakum		035
Whatcom		037
CR District 2 - Central	20	
Benton		003
Chelan		004
Kittitas		019
Klickitat		020
Okanogan		024
Yakima		039
CR District 3 - Northeast	30	
Ferry		010
Pend Oreille		026
Spokane		032
Stevens		033
CR District 5 - East Central	50	
Adams		001
Douglas		009
Franklin		011
Grant		013
Lincoln		022
CR District 9 - Southeast	90	
Asotin		002
Columbia		007
Garfield		012
Walla Walla		036
Whitman		038

Purchase full membership to immediately unlock this page

SAVE $3,999,994

Did you know we sell paperback books too?

To buy our entire catalog in paperback would cost over $4,000,000

Access it all now for $8.99/month

*Fair usage policy applies

Continue

WISCONSIN - STATE CODE 35

Crop Reporting District and County	CR District Code	County Code
CR District 1 - Northwest	10	
Barron		003
Bayfield		004
Burnett		007
Chippewa		009
Douglas		016
Polk		049
Rusk		055
Sawyer		058
Washburn		066
CR District 2 - North Central	20	
Ashland		002
Clark		010
Iron		026
Lincoln		035
Marathon		037
Oneida		044
Price		051
Taylor		061
Vilas		064
CR District 3 - Northeast	30	
Florence		019
Forest		021
Langlade		034
Marinette		038
Oconto		043
Shawano		059
Menominee		040
CR District 4 - West Central	40	
Buffalo		006
Dunn		017
Eau Claire		018
Jackson		027
La Crosse		032
Monroe		042
Pepin		047
Pierce		048
St. Croix		056
Trempealeau		062
CR District 5 - Central	50	
Adams		001
Green Lake		024
Juneau		029
CR District 5 - Central Continued	50	
Marquette		039
Portage		050
Waupaca		069
Waushara		070
Wood		072
CR District 6 - East Central	60	
Brown		005
Calumet		008
Door		015
Fond du Lac		020
Kewaunee		031
Manitowoc		036
Outagamie		045
Sheboygan		060
Winnebago		071
CR District 7 - Southwest	70	
Crawford		012
Grant		022
Iowa		025
Lafayette		033
Richland		053
Sauk		057
Vernon		063
CR District 8 - South Central	80	
Columbia		011
Dane		013
Dodge		014
Green		023
Jefferson		028
Rock		054
CR District 9 - Southeast	90	
Kenosha		030
Milwaukee		041
Ozaukee		046
Racine		052
Walworth		065
Washington		067
Waukesha		068

Purchase full membership to immediately unlock this page

HISTORY

Tens of thousands of important historical sources, many previously unobtainable, are now available for the first time with a Forgotten Books Full Membership.

Unlimited Access
$8.99/month

Continue

*Fair usage policy applies

ALABAMA - STATE CODE 63

County Code	County	District Code	County Code	County	District Code
001	Autauga	50	048	Marshall	20
002	Baldwin	70	049	Mobile	70
003	Barbour	90	050	Monroe	80
004	Bibb	21	051	Montgomery	50
005	Blount	21	052	Morgan	20
006	Bullock	90	053	Perry	50
007	Butler	80	054	Pickens	40
008	Calhoun	30	055	Pike	90
009	Chambers	60	056	Randolph	60
010	Cherokee	30	057	Russell	60
011	Chilton	21	058	St. Clair	21
012	Choctaw	70	059	Shelby	21
013	Clarke	70	060	Sumter	40
014	Clay	60	061	Talladega	60
015	Cleburne	30	062	Tallapoosa	60
016	Coffee	90	063	Tuscaloosa	40
017	Colbert	10	064	Walker	21
018	Conecuh	80	065	Washington	70
019	Coosa	60	066	Wilcox	50
020	Covington	80	067	Winston	21
021	Crenshaw	80			
022	Cullman	21			
023	Dale	90			
024	Dallas	50			
025	De Kalb	30			
026	Elmore	50			
027	Escambia	80			
028	Etowah	30			
029	Fayette	10			
030	Franklin	10			
031	Geneva	90			
032	Greene	40			
033	Hale	40			
034	Henry	90			
035	Houston	90			
036	Jackson	30			
037	Jefferson	21			
038	Lamar	10			
039	Lauderdale	20			
040	Lawrence	20			
041	Lee	60			
042	Limestone	20			
043	Lowndes	50			
044	Macon	60			
045	Madison	20			
046	Marengo	40			
047	Marion	10			

(

Purchase full membership to immediately unlock this page

SAVE $3,999,994

Did you know we sell paperback books too?

To buy our entire catalog in paperback would cost over $4,000,000

Access it all now for $8.99/month

*Fair usage policy applies

Continue

ARIZONA - STATE CODE 86

County Code	County	District Code
001	Apache	20
002	Cochise	90
003	Coconino	20
004	Gila	90
005	Graham	90
006	Greenlee	90
007	Maricopa	50
008	Mohave	20
009	Navajo	20
010	Pima	90
011	Pinal	50
012	Santa Cruz	90
013	Yavapai	20
014	Yuma	70

Purchase full membership to immediately unlock this page

HISTORY

Tens of thousands of important historical sources, many previously unobtainable, are now available for the first time with a Forgotten Books Full Membership.

Unlimited Access
$8.99/month

Continue

*Fair usage policy applies

CALIFORNIA - STATE CODE 93

County Code	County	District Code	County Code	County	District Code
001	Alameda	40	048	Solano	50
002	Alpine	60	049	Sonoma	40
003	Amador	60	050	Stanislaus	51
004	Butte	50	051	Sutter	50
005	Calaveras	60	052	Tehama	50
006	Colusa	50	053	Trinity	20
007	Contra Costa	40	054	Tulare	51
008	Del Norte	10	055	Tuolumne	60
009	El Dorado	60	056	Ventura	80
010	Fresno	51	057	Yolo	50
011	Glenn	50	058	Yuba	50
012	Humboldt	10			
013	Imperial	80			
014	Inyo	60			
015	Kern	51			
016	Kings	51			
017	Lake	40			
018	Lassen	30			
019	Los Angeles	80			
020	Madera	51			
021	Marin	40			
022	Mariposa	60			
023	Mendocino	10			
024	Merced	51			
025	Modoc	30			
026	Mono	60			
027	Monterey	40			
028	Napa	40			
029	Nevada	60			
030	Orange	80			
031	Placer	60			
032	Plumas	30			
033	Riverside	80			
034	Sacramento	50			
035	San Benito	40			
036	San Bernardino	80			
037	San Diego	80			
038	San Francisco	40			
039	San Joaquin	51			
040	San Luis Obispo	40			
041	San Mateo	40			
042	Santa Barbara	80			
043	Santa Clara	40			
044	Santa Cruz	40			
045	Shasta	20			
046	Sierra	60			
047	Siskiyou	20			

Purchase full membership to immediately unlock this page

SAVE $3,999,994

Did you know we sell paperback books too?

To buy our entire catalog in paperback would cost over $4,000,000

Access it all now for $8.99/month

*Fair usage policy applies

Continue

CONNECTICUT - STATE CODE 16

County Code	County	District Code
001	Fairfield	00
002	Hartford	00
003	Litchfield	00
004	Middlesex	00
005	New Haven	00
006	New London	00
007	Tolland	00
008	Windham	00

Purchase full membership to immediately unlock this page

HISTORY

Tens of thousands of important historical sources, many previously unobtainable, are now available for the first time with a Forgotten Books Full Membership.

Unlimited Access
$8.99/month

Continue

*Fair usage policy applies

FLORIDA - STATE CODE 59

County Code	County	District Code	County Code	County	District Code
001	Alachua	50	048	Orange	50
002	Baker	30	049	Osceola	50
003	Bay	10	050	Palm Beach	80
004	Bradford	50	051	Pasco	50
005	Brevard	80	052	Pinellas	50
006	Broward	80	053	Polk	50
007	Calhoun	10	054	Putnam	50
008	Charlotte	80	055	St. Johns	50
009	Citrus	50	056	St. Lucie	80
010	Clay	50	057	Santa Rosa	10
011	Collier	80	058	Sarasota	80
012	Columbia	30	059	Seminole	50
013	Dade	80	060	Sumter	50
014	De Soto	80	061	Suwannee	30
015	Dixie	30	062	Taylor	30
016	Duval	30	063	Union	50
017	Escambia	10	064	Volusia	50
018	Flagler	50	065	Wakulla	10
019	Franklin	10	066	Walton	10
020	Gadsden	10	067	Washington	10
021	Gilchrist	50			
022	Glades	80			
023	Gulf	10			
024	Hamilton	30			
025	Hardee	80			
026	Hendry	80			
027	Hernando	50			
028	Highlands	80			
029	Hillsborough	50			
030	Holmes	10			
031	Indian River	80			
032	Jackson	10			
033	Jefferson	10			
034	Lafayette	30			
035	Lake	50			
036	Lee	80			
037	Leon	10			
038	Levy	50			
039	Liberty	10			
040	Madison	30			
041	Manatee	80			
042	Marion	50			
043	Martin	80			
044	Monroe	80			
045	Nassau	30			
046	Okaloosa	10			
047	Okeechobee	80			

Purchase full membership to immediately unlock this page

SAVE $3,999,994

Did you know we sell paperback books too?

To buy our entire catalog in paperback would cost over $4,000,000

Access it all now for $8.99/month

*Fair usage policy applies

Continue

GEORGIA - STATE CODE 58 - Continued

County Code	County	District Code	County Code	County	District Code
095	McIntosh	90	142	Turner	80
096	Macon	40	143	Twiggs	50
097	Madison	30	144	Union	20
098	Marion	40	145	Upson	40
099	Meriwether	40	146	Walker	10
100	Miller	70	147	Walton	20
101	Mitchell	70	148	Ware	90
102	Monroe	50	149	Warren	60
103	Montgomery	50	150	Washington	50
104	Morgan	50	151	Wayne	90
105	Murray	10	152	Webster	70
106	Muscogee	40	153	Wheeler	50
107	Newton	50	154	White	20
108	Oconee	20	155	Whitfield	10
109	Oglethorpe	30	156	Wilcox	80
110	Paulding	10	157	Wilkes	30
111	Peach	50	158	Wilkinson	50
112	Pickens	20	159	Worth	80
113	Pierce	90			
114	Pike	40			
115	Polk	10			
116	Pulaski	50			
117	Putnam	50			
118	Quitman	70			
119	Rabun	30			
120	Randolph	70			
121	Richmond	60			
122	Rockdale	50			
123	Schley	40			
124	Screven	60			
125	Seminole	70			
126	Spalding	40			
127	Stephens	30			
128	Stewart	70			
129	Sumter	70			
130	Talbot	40			
131	Taliaferro	50			
132	Tattnall	90			
133	Taylor	40			
134	Telfair	80			
135	Terrell	70			
136	Thomas	70			
137	Tift	80			
138	Toombs	90			
139	Towns	20			
140	Treutlen	50			
141	Troup	40			

HAWAII - STATE CODE 95

County Code	County	District Code
001	Hawaii	00
002	Honolulu	00
003	Kalawao	00
004	Kauai	00
005	Maui	00

Purchase full membership to immediately unlock this page

HISTORY

Tens of thousands of important historical sources, many previously unobtainable, are now available for the first time with a Forgotten Books Full Membership.

Unlimited Access
$8.99/month

Continue

*Fair usage policy applies

ILLINOIS - STATE CODE 33

County Code	County	District Code	County Code	County	District Code
001	Adams	30	048	Knox	30
002	Alexander	80	049	Lake	20
003	Bond	60	050	La Salle	20
004	Boone	20	051	Lawrence	70
005	Brown	30	052	Lee	10
006	Bureau	10	053	Livingston	50
007	Calhoun	60	054	Logan	40
008	Carroll	10	055	McDonough	30
009	Cass	60	056	McHenry	20
010	Champaign	50	057	McLean	40
011	Christian	60	058	Macon	40
012	Clark	70	059	Macoupin	60
013	Clay	70	060	Madison	60
014	Clinton	80	061	Marion	70
015	Coles	70	062	Marshall	40
016	Cook	20	063	Mason	40
017	Crawford	70	064	Massac	90
018	Cumberland	70	065	Menard	40
019	De Kalb	20	066	Mercer	10
020	De Witt	40	067	Monroe	80
021	Douglas	70	068	Montgomery	60
022	Du Page	20	069	Morgan	60
023	Edgar	70	070	Moultrie	70
024	Edwards	90	071	Ogle	10
025	Effingham	70	072	Peoria	40
026	Fayette	70	073	Perry	80
027	Ford	50	074	Piatt	50
028	Franklin	90	075	Pike	60
029	Fulton	30	076	Pope	90
030	Gallatin	90	077	Pulaski	80
031	Greene	60	078	Putnam	10
032	Grundy	20	079	Randolph	80
033	Hamilton	90	080	Richland	70
034	Hancock	30	081	Rock Island	10
035	Hardin	90	082	St. Clair	80
036	Henderson	30	083	Saline	90
037	Henry	10	084	Sangamon	60
038	Iroquois	50	085	Schuyler	30
039	Jackson	80	086	Scott	60
040	Jasper	70	087	Shelby	70
041	Jefferson	90	088	Stark	40
042	Jersey	60	089	Stephenson	10
043	Jo Daviess	10	090	Tazewell	40
044	Johnson	80	091	Union	80
045	Kane	20	092	Vermilion	50
046	Kankakee	50	093	Wabash	90
047	Kendall	20	094	Warren	30

ILLINOIS - STATE CODE 33 - Continued

County Code	County	District Code
095	Washington	80
096	Wayne	90
097	White	90
098	Whiteside	10
099	Will	20
100	Williamson	80
101	Winnebago	10
102	Woodford	40

Purchase full membership to immediately unlock this page

SAVE $3,999,994

Did you know we sell paperback books too?

To buy our entire catalog in paperback would cost over $4,000,000

Access it all now for $8.99/month

*Fair usage policy applies

Continue

IOWA - STATE CODE 42

County Code	County	District Code	County Code	County	District Code
001	Adair	70	051	Jefferson	90
002	Adams	70	052	Johnson	60
003	Allamakee	30	053	Jones	60
004	Appanoose	80	054	Keokuk	90
005	Audubon	40	055	Kossuth	20
006	Benton	60	056	Lee	90
007	Black Hawk	30	057	Linn	60
008	Boone	50	058	Louisa	90
009	Bremer	30	059	Lucas	80
010	Buchanan	30	060	Lyon	10
011	Buena Vista	10	061	Madison	80
012	Butler	20	062	Mahaska	90
013	Calhoun	40	063	Marion	80
014	Carroll	40	064	Marshall	50
015	Cass	70	065	Mills	70
016	Cedar	60	066	Mitchell	20
017	Cerro Gordo	20	067	Monona	40
018	Cherokee	10	068	Monroe	60
019	Chickasaw	30	069	Montgomery	70
020	Clarke	80	070	Muscatine	60
021	Clay	10	071	O'Brien	10
022	Clayton	30	072	Osceola	10
023	Clinton	60	073	Page	70
024	Crawford	40	074	Palo Alto	10
025	Dallas	50	075	Plymouth	10
026	Davis	90	076	Pocahontas	10
027	Decatur	80	077	Polk	50
028	Delaware	30	078	Pottawattamie	70
029	Des Moines	90	079	Poweshiek	50
030	Dickinson	10	080	Ringgold	80
031	Dubuque	30	081	Sac	40
032	Emmet	10	082	Scott	60
033	Fayette	30	083	Shelby	40
034	Floyd	20	084	Sioux	10
035	Franklin	20	085	Story	50
036	Fremont	70	086	Tama	50
037	Greene	40	087	Taylor	70
038	Grundy	50	088	Union	80
039	Guthrie	40	089	Van Buren	90
040	Hamilton	50	090	Wapello	90
041	Hancock	20	091	Warren	80
042	Hardin	50	092	Washington	90
043	Harrison	40	093	Wayne	80
044	Henry	90	094	Webster	50
045	Howard	30	095	Winnebago	20
046	Humboldt	20	096	Winneshiek	30
047	Ida	40	097	Woodbury	40
048	Iowa	60	098	Worth	20
049	Jackson	60	099	Wright	20
050	Jasper	50			

Purchase full membership to immediately unlock this page

HISTORY

Tens of thousands of important historical sources, many previously unobtainable, are now available for the first time with a Forgotten Books Full Membership.

Unlimited Access
$8.99/month

Continue

*Fair usage policy applies

KANSAS - STATE CODE 47 - Continued

County Code	County	District Code
095	Stevens	37
096	Sumner	68
097	Thomas	11
098	Trego	24
099	Wabaunsee	86
100	Wallace	24
101	Washington	42
102	Wichita	24
103	Wilson	99
104	Woodson	99
105	Wyandotte	73

KENTUCKY - STATE CODE 61

County Code	County	District Code	County Code	County	District Code
001	Adair	30	048	Harlan	60
002	Allen	30	049	Harrison	50
003	Anderson	50	050	Hart	30
004	Ballard	10	051	Henderson	20
005	Barren	30	052	Henry	40
006	Bath	50	053	Hickman	10
007	Bell	60	054	Hopkins	20
008	Boone	40	055	Jackson	60
009	Bourbon	50	056	Jefferson	30
010	Boyd	60	057	Jessamine	50
011	Boyle	50	058	Johnson	60
012	Bracken	40	059	Kenton	40
013	Breathitt	60	060	Knott	60
014	Breckinridge	30	061	Knox	60
015	Bullitt	30	062	Larue	30
016	Butler	30	063	Laurel	60
017	Caldwell	20	064	Lawrence	60
018	Calloway	10	065	Lee	60
019	Campbell	40	066	Leslie	60
020	Carlisle	10	067	Letcher	60
021	Carroll	40	068	Lewis	60
022	Carter	60	069	Lincoln	50
023	Casey	30	070	Livingston	10
024	Christian	20	071	Logan	20
025	Clark	50	072	Lyon	10
026	Clay	60	073	McCracken	10
027	Clinton	30	074	McCreary	60
028	Crittenden	20	075	McLean	20
029	Cumberland	30	076	Madison	50
030	Daviess	20	077	Magoffin	60
031	Edmonson	30	078	Marion	30
032	Elliott	60	079	Marshall	10
033	Estill	60	080	Martin	60
034	Fayette	50	081	Mason	50
035	Fleming	50	082	Meade	30
036	Floyd	60	083	Menifee	60
037	Franklin	50	084	Mercer	50
038	Fulton	10	085	Metcalfe	30
039	Gallatin	40	086	Monroe	30
040	Garrard	50	087	Montgomery	50
041	Grant	40	088	Morgan	60
042	Graves	10	089	Muhlenberg	20
043	Grayson	30	090	Nelson	30
044	Green	30	091	Nicholas	50
045	Greenup	60	092	Ohio	20
046	Hancock	20	093	Oldham	40
047	Hardin	30	094	Owen	40

KENTUCKY - STATE CODE 61 - Continued

County Code	County	District Code
095	Owsley	60
096	Pendleton	40
097	Perry	60
098	Pike	60
099	Powell	60
100	Pulaski	60
101	Robertson	50
102	Rockcastle	60
103	Rowan	60
104	Russell	30
105	Scott	50
106	Shelby	50
107	Simpson	20
108	Spencer	50
109	Taylor	30
110	Todd	20
111	Trigg	10
112	Trimble	40
113	Union	20
114	Warren	30
115	Washington	50
116	Wayne	60
117	Webster	20
118	Whitley	60
119	Wolfe	60
120	Woodford	50

Purchase full membership to immediately unlock this page

SAVE $3,999,994

Did you know we sell paperback books too?

To buy our entire catalog in paperback would cost over $4,000,000

Access it all now for $8.99/month

*Fair usage policy applies

Continue

MAINE - STATE CODE 11

County Code	County	District Code
001	Androscoggin	30
002	Aroostook	10
003	Cumberland	30
004	Franklin	30
005	Hancock	20
006	Kennebec	30
007	Knox	30
008	Lincoln	30
009	Oxford	30
010	Penobscot	20
011	Piscataquis	20
012	Sagadahoc	30
013	Somerset	20
014	Waldo	20
015	Washington	20
016	York	30

Purchase full membership to immediately unlock this page

HISTORY

Tens of thousands of important historical sources, many previously unobtainable, are now available for the first time with a Forgotten Books Full Membership.

Unlimited Access
$8.99/month

Continue

*Fair usage policy applies

SRS GEOGRAPHIC CODE
SECTION G-4 B: MASSACHUSETTS

MASSACHUSETTS - STATE CODE 14

County Code	County	District Code
001	Barnstable	00
002	Berkshire	00
003	Bristol	00
004	Dukes	00
005	Essex	00
006	Franklin	00
007	Hampden	00
008	Hampshire	00
009	Middlesex	00
010	Nantucket	00
011	Norfolk	00
012	Plymouth	00
013	Suffolk	00
014	Worcester	00

Purchase full membership to immediately unlock this page

SAVE $3,999,994

Did you know we sell paperback books too?

To buy our entire catalog in paperback would cost over $4,000,000

Access it all now for $8.99/month

*Fair usage policy applies

Continue

MINNESOTA - STATE CODE 41

County Code	County	District Code	County Code	County	District Code
001	Aitkin	60	048	Mille Lacs	60
002	Anoka	60	049	Morrison	50
003	Becker	10	050	Mower	90
004	Beltrami	20	051	Murray	70
005	Benton	50	052	Nicollet	80
006	Big Stone	40	053	Nobles	70
007	Blue Earth	80	054	Norman	10
008	Brown	80	055	Olmsted	90
009	Carlton	60	056	Otter Tail	40
010	Carver	50	057	Pennington	10
011	Cass	20	058	Pine	60
012	Chippewa	40	059	Pipestone	70
013	Chisago	60	060	Polk	10
014	Clay	10	061	Pope	40
015	Clearwater	10	062	Ramsey	60
016	Cook	30	063	Red Lake	10
017	Cottonwood	70	064	Redwood	70
018	Crow Wing	60	065	Renville	50
019	Dakota	90	066	Rice	80
020	Dodge	90	067	Rock	70
021	Douglas	40	068	Roseau	10
022	Faribault	80	069	St. Louis	30
023	Fillmore	90	070	Scott	50
024	Freeborn	80	071	Sherburne	50
025	Goodhue	90	072	Sibley	50
026	Grant	40	073	Stearns	50
027	Hennepin	60	074	Steele	80
028	Houston	90	075	Stevens	40
029	Hubbard	20	076	Swift	40
030	Isanti	60	077	Todd	50
031	Itasca	20	078	Traverse	40
032	Jackson	70	079	Wabasha	90
033	Kanabec	60	080	Wadena	50
034	Kandiyohi	50	081	Waseca	80
035	Kittson	10	082	Washington	60
036	Koochiching	20	083	Watonwan	80
037	Lac qui Parle	40	084	Wilkin	40
038	Lake	30	085	Winona	90
039	Lake of the Woods	20	086	Wright	50
040	Le Sueur	80	087	Yellow Medicine	40
041	Lincoln	70			
042	Lyon	70			
043	McLeod	50			
044	Mahnomen	10			
045	Marshall	10			
046	Martin	80			
047	Meeker	50			

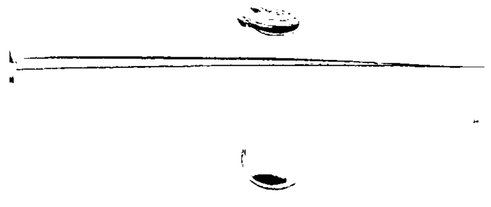

Purchase full membership to immediately unlock this page

HISTORY

Tens of thousands of important historical sources, many previously unobtainable, are now available for the first time with a Forgotten Books Full Membership.

Unlimited Access
$8.99/month

Continue

*Fair usage policy applies

MISSOURI - STATE CODE 43

County Code	County	District Code	County Code	County	District Code
001	Adair	20	048	Jackson	40
002	Andrew	10	049	Jasper	70
003	Atchison	10	050	Jefferson	60
004	Audrain	30	051	Johnson	40
005	Barry	70	052	Knox	30
006	Barton	70	053	Laclede	50
007	Bates	40	054	Lafayette	40
008	Benton	50	055	Lawrence	70
009	Bollinger	80	056	Lewis	30
010	Boone	50	057	Lincoln	60
011	Buchanan	10	058	Linn	20
012	Butler	90	059	Livingston	20
013	Caldwell	10	060	McDonald	70
014	Callaway	50	061	Macon	20
015	Camden	50	062	Madison	80
016	Cape Girardeau	90	063	Maries	50
017	Carroll	20	064	Marion	30
018	Carter	80	065	Mercer	20
019	Cass	40	066	Miller	50
020	Cedar	40	067	Mississippi	90
021	Chariton	20	068	Moniteau	50
022	Christian	70	069	Monroe	30
023	Clark	30	070	Montgomery	60
024	Clay	10	071	Morgan	50
025	Clinton	10	072	New Madrid	90
026	Cole	50	073	Newton	70
027	Cooper	50	074	Nodaway	10
028	Crawford	60	075	Oregon	80
029	Dade	70	076	Osage	50
030	Dallas	50	077	Ozark	80
031	Daviess	10	078	Pemiscot	90
032	De Kalb	10	079	Perry	60
033	Dent	80	080	Pettis	50
034	Douglas	80	081	Phelps	50
035	Dunklin	90	082	Pike	30
036	Franklin	60	083	Platte	10
037	Gasconade	60	084	Polk	50
038	Gentry	10	085	Pulaski	50
039	Greene	70	086	Putnam	20
040	Grundy	20	087	Ralls	30
041	Harrison	10	088	Randolph	20
042	Henry	40	089	Ray	10
043	Hickory	50	090	Reynolds	80
044	Holt	10	091	Ripley	80
045	Howard	50	092	St. Charles	60
046	Howell	80	093	St. Clair	40
047	Iron	80	094	St. Francois	60

MISSOURI - STATE CODE 43 - Continued

County Code	County	District Code
095	St. Louis	60
097	Ste. Genevieve	60
098	Saline	50
099	Schuyler	20
100	Scotland	30
101	Scott	90
102	Shannon	80
103	Shelby	30
104	Stoddard	90
105	Stone	70
106	Sullivan	20
107	Taney	80
108	Texas	80
109	Vernon	40
110	Warren	60
111	Washington	60
112	Wayne	80
113	Webster	80
114	Worth	10
115	Wright	80
INDEPENDENT CITY		
096	St. Louis	

Purchase full membership to immediately unlock this page

SAVE $3,999,994

Did you know we sell paperback books too?

To buy our entire catalog in paperback would cost over $4,000,000

Access it all now for $8.99/month

*Fair usage policy applies

Continue

NEBRASKA - STATE CODE 46

County Code	County	District Code	County Code	County	District Code
001	Adams	80	048	Jefferson	90
002	Antelope	30	049	Johnson	90
003	Arthur	20	050	Kearney	80
004	Banner	10	051	Keith	70
005	Blaine	20	052	Keya Paha	20
006	Boone	30	053	Kimball	10
007	Box Butte	10	054	Knox	30
008	Boyd	20	055	Lancaster	60
009	Brown	20	056	Lincoln	70
010	Buffalo	50	057	Logan	20
011	Burt	30	058	Loup	20
012	Butler	60	059	McPherson	20
013	Cass	60	060	Madison	30
014	Cedar	30	061	Merrick	60
015	Chase	70	062	Morrill	10
016	Cherry	20	063	Nance	60
017	Cheyenne	10	064	Nemaha	90
018	Clay	90	065	Nuckolls	90
019	Colfax	60	066	Otoe	90
020	Cuming	30	067	Pawnee	90
021	Custer	50	068	Perkins	70
022	Dakota	30	069	Phelps	80
023	Dawes	10	070	Pierce	30
024	Dawson	50	071	Platte	60
025	Deuel	10	072	Polk	60
026	Dixon	30	073	Red Willow	70
027	Dodge	60	074	Richardson	90
028	Douglas	60	075	Rock	20
029	Dundy	70	076	Saline	90
030	Fillmore	90	077	Sarpy	60
031	Franklin	80	078	Saunders	60
032	Frontier	70	079	Scotts Bluff	10
033	Furnas	80	080	Seward	60
034	Gage	90	081	Sheridan	10
035	Garden	10	082	Sherman	50
036	Garfield	20	083	Sioux	10
037	Gosper	80	084	Stanton	30
038	Grant	20	085	Thayer	90
039	Greeley	50	086	Thomas	20
040	Hall	50	087	Thurston	30
041	Hamilton	60	088	Valley	50
042	Harlan	80	089	Washington	60
043	Hayes	70	090	Wayne	30
044	Hitchcock	70	091	Webster	80
045	Holt	20	092	Wheeler	20
046	Hooker	20	093	York	60
047	Howard	50			

Purchase full membership to immediately unlock this page

HISTORY

Tens of thousands of important historical sources, many previously unobtainable, are now available for the first time with a Forgotten Books Full Membership.

Unlimited Access
$8.99/month

Continue

*Fair usage policy applies

NEW HAMPSHIRE - STATE CODE 12

County Code	County	District Code
001	Belknap	00
002	Carroll	00
003	Cheshire	00
004	Coos	00
005	Grafton	00
006	Hillsborough	00
007	Merrimack	00
008	Rockingham	00
009	Strafford	00
010	Sullivan	00

Purchase full membership to immediately unlock this page

SAVE $3,999,994

Did you know we sell paperback books too?

To buy our entire catalog in paperback would cost over $4,000,000

Access it all now for $8.99/month

*Fair usage policy applies

Continue

NEW MEXICO - STATE CODE 85

County Code	County	District Code
001	Bernalillo	10
002	Catron	70
003	Chaves	90
004	Colfax	30
005	Curry	30
006	De Baca	30
007	Dona Ana	90
008	Eddy	90
009	Grant	70
010	Guadalupe	30
011	Harding	30
012	Hidalgo	70
013	Lea	90
014	Lincoln	90
015	Los Alamos	10
016	Luna	70
017	McKinley	10
018	Mora	30
019	Otero	90
020	Quay	30
021	Rio Arriba	10
022	Roosevelt	30
023	Sandoval	10
024	San Juan	10
025	San Miguel	30
026	Santa Fe	10
027	Sierra	70
028	Socorro	70
029	Taos	10
030	Torrance	30
031	Union	30
032	Valencia	10

Purchase full membership to immediately unlock this page

HISTORY

Tens of thousands of important historical sources, many previously unobtainable, are now available for the first time with a Forgotten Books Full Membership.

Unlimited Access
$8.99/month

Continue

*Fair usage policy applies

NORTH CAROLINA - STATE CODE 56

County Code	County	District Code	County Code	County	District Code
001	Alamance	42	051	Johnston	86
002	Alexander	55	052	Jones	86
003	Alleghany	11	053	Lee	55
004	Anson	68	054	Lenoir	86
005	Ashe	11	055	Lincoln	68
006	Avery	11	056	McDowell	24
007	Beaufort	86	057	Macon	24
008	Bertie	73	058	Madison	24
009	Bladen	99	059	Martin	73
010	Brunswick	99	060	Mecklenburg	68
011	Buncombe	24	061	Mitchell	24
012	Burke	24	062	Montgomery	68
013	Cabarrus	68	063	Moore	68
014	Caldwell	11	064	Nash	73
015	Camden	73	065	New Hanover	99
016	Carteret	86	066	Northampton	73
017	Caswell	42	067	Onslow	99
018	Catawba	55	068	Orange	42
019	Chatham	55	069	Pamlico	86
020	Cherokee	24	070	Pasquotank	73
021	Chowan	73	071	Pender	99
022	Clay	24	072	Perquimans	73
023	Cleveland	68	073	Person	42
024	Columbus	99	074	Pitt	86
025	Craven	86	075	Polk	24
026	Cumberland	99	076	Randolph	55
027	Currituck	73	077	Richmond	68
028	Dare	73	078	Robeson	99
029	Davidson	55	079	Rockingham	42
030	Davie	55	080	Rowan	55
031	Duplin	99	081	Rutherford	24
032	Durham	42	082	Sampson	99
033	Edgecombe	73	083	Scotland	99
034	Forsyth	42	084	Stanly	68
035	Franklin	42	085	Stokes	42
036	Gaston	68	086	Surry	11
037	Gates	73	087	Swain	24
038	Graham	24	088	Transylvania	24
039	Granville	42	089	Tyrrell	73
040	Greene	86	090	Union	68
041	Guilford	42	091	Vance	42
042	Halifax	73	092	Wake	55
043	Harnett	99	093	Warren	42
044	Haywood	24	094	Washington	73
045	Henderson	24	095	Watauga	11
046	Hertford	73	096	Wayne	86
047	Hoke	99	097	Wilkes	11
048	Hyde	86	098	Wilson	86
049	Iredell	55	099	Yadkin	11
050	Jackson	24	100	Yancey	24

Issued 2/65

Purchase full membership to immediately unlock this page

SAVE $3,999,994

Did you know we sell paperback books too?

To buy our entire catalog in paperback would cost over $4,000,000

Access it all now for $8.99/month

*Fair usage policy applies

Continue

OHIO - STATE CODE 31

County Code	County	District Code	County Code	County	District Code
001	Adams	80	048	Lucas	10
002	Allen	10	049	Madison	50
003	Ashland	20	050	Mahoning	30
004	Ashtabula	30	051	Marion	50
005	Athens	90	052	Medina	30
006	Auglaize	40	053	Meigs	90
007	Belmont	60	054	Mercer	40
008	Brown	80	055	Miami	40
009	Butler	70	056	Monroe	90
010	Carroll	60	057	Montgomery	70
011	Champaign	40	058	Morgan	90
012	Clark	40	059	Morrow	50
013	Clermont	70	060	Muskingum	90
014	Clinton	70	061	Noble	90
015	Columbiana	30	062	Ottawa	20
016	Coshocton	60	063	Paulding	10
017	Crowford	20	064	Perry	90
018	Cuyahoga	30	065	Pickaway	50
019	Darke	40	066	Pike	80
020	Defiance	10	067	Portage	30
021	Delaware	50	068	Preble	70
022	Erie	20	069	Putnam	10
023	Fairfield	50	070	Richland	20
024	Fayette	50	071	Ross	50
025	Franklin	50	072	Sandusky	20
026	Fulton	10	073	Scioto	80
027	Gallia	80	074	Seneca	20
028	Geauga	30	075	Shelby	40
029	Greene	70	076	Stark	30
030	Guernsey	90	077	Summit	30
031	Hamilton	70	078	Trumbull	30
032	Hancock	10	079	Tuscarawas	60
033	Hardin	40	080	Union	50
034	Harrison	60	081	Van Wert	10
035	Henry	10	082	Vinton	90
036	Highland	80	083	Warren	70
037	Hocking	90	084	Washington	90
038	Holmes	60	085	Wayne	30
039	Huron	20	086	Williams	10
040	Jackson	80	087	Wood	10
041	Jefferson	60	088	Wyandot	20
042	Knox	50			
043	Lake	30			
044	Lawrence	80			
045	Licking	50			
046	Logan	40			
047	Lorain	20			

Purchase full membership to immediately unlock this page

HISTORY

Tens of thousands of important historical sources, many previously unobtainable, are now available for the first time with a Forgotten Books Full Membership.

Unlimited Access
$8.99/month

Continue

*Fair usage policy applies

OREGON - STATE CODE 92

County Code	County	District Code
001	Baker	30
002	Benton	10
003	Clackamas	10
004	Clatsop	10
005	Columbia	10
006	Coos	70
007	Crook	80
008	Curry	70
009	Deschutes	80
010	Douglas	70
011	Gilliam	20
012	Grant	80
013	Harney	80
014	Hood River	20
015	Jackson	70
016	Jefferson	80
017	Josephine	70
018	Klamath	80
019	Lake	80
020	Lane	10
021	Lincoln	10
022	Linn	10
023	Malheur	80
024	Marion	10
025	Morrow	20
026	Multnomah	10
027	Polk	10
028	Sherman	20
029	Tillamook	10
030	Umatilla	30
031	Union	30
032	Wallowa	30
033	Wasco	20
034	Washington	10
035	Wheeler	80
036	Yamhill	10

Purchase full membership to immediately unlock this page

SAVE $3,999,994

Did you know we sell paperback books too?

To buy our entire catalog in paperback would cost over $4,000,000

Access it all now for $8.99/month

*Fair usage policy applies

Continue



RHODE ISLAND - STATE CODE 15

County Code	County	District Code
001	Bristol	00
002	Kent	00
003	Newport	00
004	Providence	00
005	Washington	00

Purchase full membership to immediately unlock this page

HISTORY

Tens of thousands of important historical sources, many previously unobtainable, are now available for the first time with a Forgotten Books Full Membership.

Unlimited Access
$8.99/month

Continue

*Fair usage policy applies

SOUTH DAKOTA - STATE CODE 45

County Code	County	District Code	County Code	County	District Code
001	Aurora	50	048	Miner	60
002	Beadle	50	049	Minnehaha	60
003	Bennett	70	050	Moody	60
004	Bon Homme	90	051	Pennington	40
005	Brookings	60	052	Perkins	10
006	Brown	20	053	Potter	20
007	Brule	50	054	Roberts	30
008	Buffalo	50	055	Sanborn	60
009	Butte	10	056	Shannon	70
010	Campbell	20	057	Spink	20
011	Charles Mix	90	058	Stanley	40
012	Clark	30	059	Sully	50
013	Clay	90	060	Todd	80
014	Codington	30	061	Tripp	80
015	Corson	10	062	Turner	90
016	Custer	70	063	Union	90
017	Davison	60	064	Walworth	20
018	Day	30	065	Washabaugh	70
019	Deuel	30	066	Yankton	90
020	Dewey	10	067	Ziebach	10
021	Douglas	90			
022	Edmunds	20			
023	Fall River	70			
024	Faulk	20			
025	Grant	30			
026	Gregory	80			
027	Haakon	40			
028	Hamlin	30			
029	Hand	50			
030	Hanson	60			
031	Harding	10			
032	Hughes	50			
033	Hutchinson	90			
034	Hyde	50			
035	Jackson	40			
036	Jerauld	50			
037	Jones	80			
038	Kingsbury	60			
039	Lake	60			
040	Lawrence	40			
041	Lincoln	90			
042	Lyman	80			
043	McCook	60			
044	McPherson	20			
045	Marshall	30			
046	Meade	40			
047	Mellette	80			

Purchase full membership to immediately unlock this page

SAVE $3,999,994

Did you know we sell paperback books too?

To buy our entire catalog in paperback would cost over $4,000,000

Access it all now for $8.99/month

*Fair usage policy applies

Continue

TEXAS - STATE CODE 74

County Code	County	District Code	County Code	County	District Code
001	Anderson	51	048	Concho	70
002	Andrews	12	049	Cooke	40
003	Angelina	52	050	Coryell	40
004	Aransas	82	051	Cottle	21
005	Archer	30	052	Crane	60
006	Armstrong	11	053	Crockett	70
007	Atascosa	96	054	Crosby	12
008	Austin	81	055	Culberson	60
009	Bailey	12	056	Dallam	11
010	Bandera	70	057	Dallas	40
011	Bastrop	81	058	Dawson	12
012	Baylor	22	059	Deaf Smith	11
013	Bee	81	060	Delta	40
014	Bell	40	061	Denton	40
015	Bexar	81	062	De Witt	81
016	Blanco	70	063	Dickens	21
017	Borden	21	064	Dimmit	96
018	Bosque	40	065	Donley	21
019	Bowie	51	066	Duval	96
020	Brazoria	90	067	Eastland	30
021	Brazos	52	068	Ector	60
022	Brewster	60	069	Edwards	70
023	Briscoe	11	070	Ellis	40
024	Brooks	96	071	El Paso	60
025	Brown	30	072	Erath	30
026	Burleson	81	073	Falls	40
027	Burnet	70	074	Fannin	40
028	Caldwell	81	075	Fayette	81
029	Calhoun	90	076	Fisher	22
030	Callahan	30	077	Floyd	11
031	Cameron	97	078	Foard	21
032	Camp	51	079	Fort Bend	90
033	Carson	11	080	Franklin	51
034	Cass	51	081	Freestone	52
035	Castro	11	082	Frio	96
036	Chambers	90	083	Gaines	12
037	Cherokee	51	084	Galveston	90
038	Childress	21	085	Garza	21
039	Clay	30	086	Gillespie	70
040	Cochran	12	087	Glasscock	12
041	Coke	70	088	Goliad	81
042	Coleman	22	089	Gonzales	81
043	Collin	40	090	Gray	11
044	Collingsworth	21	091	Grayson	40
045	Colorado	81	092	Gregg	51
046	Comal	81	093	Grimes	52
047	Comanche	30	094	Guadalupe	81

095	Hale	11	142	La Salle	96
096	Hall	21	143	Lavaca	81
097	Hamilton	40	144	Lee	81
098	Hansford	11	145	Leon	52
099	Hardeman	21	146	Liberty	90
100	Hardin	52	147	Limestone	40
101	Harris	90	148	Lipscomb	11
102	Harrison	51	149	Live Oak	96
103	Hartley	11	150	Llano	70
104	Haskell	22	151	Loving	60
105	Hays	81	152	Lubbock	12
106	Hemphill	11	153	Lynn	12
107	Henderson	51	154	McCulloch	70
108	Hidalgo	97	155	McLennan	40
109	Hill	40	156	McMullen	96
110	Hockley	12	157	Madison	52
111	Hood	30	158	Marion	51
112	Hopkins	51	159	Martin	12
113	Houston	51	160	Mason	70
114	Howard	12	161	Matagorda	90
115	Hudspeth	60	162	Maverick	96
116	Hunt	40	163	Medina	81
117	Hutchinson	11	164	Menard	70
118	Irion	70	165	Midland	12
119	Jack	30	166	Milam	40
120	Jackson	90	167	Mills	30
121	Jasper	52	168	Mitchell	22
122	Jeff Davis	60	169	Montague	30
123	Jefferson	90	170	Montgomery	52
124	Jim Hogg	96	171	Moore	11
125	Jim Wells	96	172	Morris	51
126	Johnson	40	173	Motley	21
127	Jones	22	174	Nacogdoches	51
128	Karnes	81	175	Navarro	40
129	Kaufman	40	176	Newton	52
130	Kendall	70	177	Nolan	22
131	Kenedy	96	178	Nueces	82
132	Kent	21	179	Ochiltree	11
133	Kerr	70	180	Oldham	11
134	Kimble	70	181	Orange	90
135	King	21	182	Palo Pinto	30
136	Kinney	70	183	Panola	51
137	Kleberg	82	184	Parker	30
138	Knox	22	185	Parmer	11
139	Lamar	40	186	Pecos	60
140	Lamb	12	187	Polk	52
141	Lampasas	70	188	Potter	11

Issued 2/65

Purchase full membership to immediately unlock this page

HISTORY

Tens of thousands of important historical sources, many previously unobtainable, are now available for the first time with a Forgotten Books Full Membership.

Unlimited Access
$8.99/month

Continue

*Fair usage policy applies

(

UTAH - STATE CODE 87

County Code	County	District Code
001	Beaver	70
002	Box Elder	10
003	Cache	10
004	Carbon	60
005	Daggett	60
006	Davis	10
007	Duchesne	60
008	Emery	60
009	Garfield	70
010	Grand	60
011	Iron	70
012	Juab	50
013	Kane	70
014	Millard	50
015	Morgan	10
016	Piute	70
017	Rich	10
018	Salt Lake	10
019	San Juan	60
020	Sanpete	50
021	Sevier	50
022	Summit	60
023	Tooele	10
024	Uintah	60
025	Utah	50
026	Wasatch	60
027	Washington	70
028	Wayne	70
029	Weber	10

Purchase full membership to immediately unlock this page

SAVE $3,999,994

Did you know we sell paperback books too?

To buy our entire catalog in paperback would cost over $4,000,000

Access it all now for $8.99/month

*Fair usage policy applies

Continue

VIRGINIA - STATE CODE 54

County Code	County	District Code	County Code	County	District Code
001	Accomack	60	048	King and Queen	60
002	Albemarle	50	049	King George	60
003	Alleghany	40	050	King William	60
004	Amelia	50	051	Lancaster	60
005	Amherst	50	052	Lee	70
006	Appomattox	50	053	Loudoun	20
007	Arlington	20	054	Louisa	50
008	Augusta	40	055	Lunenburg	80
009	Bath	40	056	Madison	20
010	Bedford	50	057	Mathews	60
011	Bland	70	058	Mecklenburg	90
012	Botetourt	40	059	Middlesex	60
013	Brunswick	90	060	Montgomery	70
014	Buchanan	70	061	Nansemond	90
015	Buckingham	50	062	Nelson	50
016	Campbell	50	063	New Kent	60
017	Caroline	50		(Norfolk)	(90)*
018	Carroll	70	065	Northampton	60
019	Charles City	60	066	Northumberland	60
020	Charlotte	80	067	Nottoway	80
021	Chesterfield	50	068	Orange	50
022	Clarke	20	069	Page	20
023	Craig	40	070	Patrick	80
024	Culpeper	20	071	Pittsylvania	80
025	Cumberland	50	072	Powhatan	50
026	Dickenson	70	073	Prince Edward	50
027	Dinwiddie	90	074	Prince George	90
028	Essex	60	075	Prince William	20
029	Fairfax	20		(Princess Anne)	(90)*
030	Fauquier	20	077	Pulaski	70
031	Floyd	70	078	Rappahannock	20
032	Fluvanna	50	079	Richmond	60
033	Franklin	80	080	Roanoke	40
034	Frederick	20	081	Rockbridge	40
035	Giles	70	082	Rockingham	20
036	Gloucester	60	083	Russell	70
037	Goochland	50	084	Scott	70
038	Grayson	70	085	Shenandoah	20
039	Greene	50	086	Smyth	70
040	Greensville	90	087	Southampton	90
041	Halifax	80	088	Spotsylvania	50
042	Hanover	50	089	Stafford	20
043	Henrico	50	090	Surry	90
044	Henry	80	091	Sussex	90
045	Highland	40	092	Tazewell	70
046	Isle of Wight	90	093	Warren	20
047	James City	60	094	Washington	70

* (Norfolk) Now: Chesapeake City, code 131.
* (Princess Anne) Now: Virginia Beach City, code 126.

Issued 2/65

VIRGINIA - STATE CODE 54 - Continued

County Code	County	District Code
095	Westmoreland	60
096	Wise	70
097	Wythe	70
098	York	60
	INDEPENDENT CITIES	
099	Alexandria	
100	Bristol	
101	Buena Vista	
102	Charlottesville	
131	Chesapeake City: Formerly Norfolk County	90
103	Clifton Forge	
104	Colonial Heights	
105	Covington	
106	Danville	
132	Fairfax	
107	Falls Church	
133	Franklin	
108	Fredericksburg	
109	Galax	
110	Hampton City: Formerly Elizabeth City County	60
111	Harrisonburg	
112	Hopewell	
113	Lynchburg	
114	Martinsville	
115	Newport News City: Formerly Warwick County	60
116	Norfolk	
117	Norton	
118	Petersburg	
119	Portsmouth	
120	Radford	
121	Richmond	
122	Roanoke	
130	South Boston	
124	Staunton	
125	Suffolk	
126	Virginia Beach City: Formerly Princess Anne County	90
127	Waynesboro	
128	Williamsburg	
129	Winchester	

Purchase full membership to immediately unlock this page

HISTORY

Tens of thousands of important historical sources, many previously unobtainable, are now available for the first time with a Forgotten Books Full Membership.

Unlimited Access
$8.99/month

Continue

*Fair usage policy applies

WEST VIRGINIA - STATE CODE 55

County Code	County	District Code	County Code	County	District Code
001	Barbour	20	048	Tyler	20
002	Berkeley	20	049	Upshur	20
003	Boone	40	050	Wayne	40
004	Braxton	40	051	Webster	40
005	Brooke	20	052	Wetzel	20
006	Cabell	40	053	Wirt	40
007	Calhoun	40	054	Wood	20
008	Clay	40	055	Wyoming	40
009	Doddridge	20			
010	Fayette	40			
011	Gilmer	40			
012	Grant	60			
013	Greenbrier	60			
014	Hampshire	60			
015	Hancock	20			
016	Hardy	60			
017	Harrison	20			
018	Jackson	40			
019	Jefferson	60			
020	Kanawha	40			
021	Lewis	20			
022	Lincoln	40			
023	Logan	40			
024	McDowell	40			
025	Marion	20			
026	Marshall	20			
027	Mason	40			
028	Mercer	40			
029	Mineral	60			
030	Mingo	40			
031	Monongalia	20			
032	Monroe	60			
033	Morgan	60			
034	Micholas	40			
035	Ohio	20			
036	Pendleton	60			
037	Pleasants	20			
038	Pocahontas	60			
039	Preston	20			
040	Putnam	40			
041	Raleigh	40			
042	Randolph	60			
043	Ritchie	20			
044	Roane	40			
045	Summers	60			
046	Taylor	20			
047	Tucker	60			

Purchase full membership to immediately unlock this page

SAVE $3,999,994

Did you know we sell paperback books too?

To buy our entire catalog in paperback would cost over $4,000,000

Access it all now for $8.99/month

*Fair usage policy applies

Continue

WYOMING - STATE CODE 83

County Code	County	District Code
001	Albany	40
002	Big Horn	10
003	Campbell	20
004	Carbon	40
005	Converse	50
006	Crook	20
007	Fremont	10
008	Goshen	50
009	Hot Springs	10
010	Johnson	20
011	Laramie	50
012	Lincoln	30
013	Natrona	40
014	Niobrara	50
015	Park	10
016	Platte	50
017	Sheridan	20
018	Sublette	30
019	Sweetwater	40
020	Teton	30
021	Uinta	30
022	Washakie	10
023	Weston	20
024	Yellowstone Nat'l. Park (part)	

Purchase full membership to immediately unlock this page

HISTORY

Tens of thousands of important historical sources, many previously unobtainable, are now available for the first time with a Forgotten Books Full Membership.

Unlimited Access
$8.99/month

Continue

*Fair usage policy applies

ALABAMA - STATE CODE 63

COUNTY CODE	CITY CODE	CITY	ZIP CODE	COUNTY CODE	CITY CODE	CITY	ZIP CODE
025	0405	COLLINSVILLE	35961	029	0610	FAYETTE	35555
035	0410	COLUMBIA	36319	009	0615	FIVE POINTS	36855
059	0415	COLUMBIANA	35051	064	0620	FLAT CREEK-WEGRA	
064	0420	CORDOVA	35550	052	0625	FLINT CITY	
035	0425	COTTONWOOD	36320	027	0630	FLOMATON	36441
040	0435	COURTLAND	35618	020	0635	FLORALA	36442
025	0440	CROSSVILLE	35962	039	0640	FLORENCE	35630*
060	0445	CUBA	36907	002	0645	FOLEY	36535
022	0450	CULLMAN	35055	043	0650	FORT DEPOSIT	36032
062	0455	DADEVILLE	36853	025	0655	FORT PAYNE	35967
023	0460	DALEVILLE	36322	050	0660	FRISCO CITY	36445
002	0465	DAPHNE	36526*	015	0665	FRUITHURST	36262
062	0470	DAVISTON	36256	013	0670	FULTON	36446
046	0475	DAYTON	36731	037	0675	FULTONDALE	35068
052	0480	DECATUR	35601	025	0680	FYFFE	35971
046	0485	DEMOPOLIS	36732*	028	0685	GADSDEN	35901*
038	0490	DETROIT	35552	060	0690	GAINESVILLE	35464
064	0495	DORA	35062	061	0695	GANTTS QUARRY	35069
035	0500	DOTHAN	36301*	022	0700	GARDEN CITY	35070
067	0505	DOUBLE SPRINGS	35553	037	0705	GARDENDALE	35071
021	0510	DOZIER	36437	010	0710	GAYLESVILLE	35973
027	0515	EAST BREWTON	36426*	060	0715	GEIGER	35465
026	0520	ECLECTIC	36024	031	0720	GENEVA	36340
015	0525	EDWARDSVILLE	36261	007	0725	GEORGIANA	36033
016	0530	ELBA	36323	025	0730	GERALDINE	35974
002	0535	ELBERTA	36530	012	0735	GILBERTOWN	36908
042	0540	ELKMONT	35620	029	0740	GLEN ALLEN	35559
016	0545	ENTERPRISE	36330*	028	0745	GLENCOE	35901*
060	0550	EPES	35460	021	0750	GLENWOOD	36034
054	0555	ETHELSVILLE	35461	019	0755	GOODWATER	35072
003	0560	EUFAULA	36027	054	0760	GORDO	35466
031	0565	EUNOLA		035	0765	GORDON	36343
032	0570	EUTAW	35462	055	0770	GOSHEN	36035
018	0575	EVERGREEN	36401	048	0775	GRANT	35747
050	0580	EXCEL	36439	037	0780	GRAYSVILLE	35073
009	0585	FAIRFAX	36854	033	0785	GREENSBORO	36744
037	0590	FAIRFIELD	35064	007	0790	GREENVILLE	36037
002	0595	FAIRHOPE	36532*	044	0795	GREENWOOD	
052	0600	FALKVILLE	35622	013	0800	GROVE HILL	36451
046	0605	FAUNSDALE	36738	047	0805	GUIN	35563

ALABAMA - STATE CODE 63

COUNTY CODE	CITY CODE	CITY	ZIP CODE	COUNTY CODE	CITY CODE	CITY	ZIP CODE
002	0810	GULF SHORES	36542	009	1010	LANGDALE	36864
048	0815	GUNTERSVILLE	35976	037	1015	LEEDS	35094
047	0820	GU-WIN		017	1020	LEIGHTON	35646
047	0825	HACKLEBURG	35564	039	1025	LEXINGTON	35648
067	0830	HALEYVILLE	35565	061	1030	LINCOLN	35096
047	0835	HAMILTON	35570	046	1035	LINDEN	36748
025	0840	HAMMONDVILLE		014	1040	LINEVILLE	36266
022	0845	HANCEVILLE	35077	037	1045	LIPSCOMB	35020*
059	0850	HARPERSVILLE	35078	012	1050	LISMAN	36912
031	0855	HARTFORD	36344	017	1055	LITTLEVILLE	35653*
052	0860	HARTSELLE	35640	060	1060	LIVINGSTON	35470
005	0865	HAYDEN	35079	020	1065	LOCKHART	36455
034	0870	HEADLAND	36345	003	1070	LOUISVILLE	36048
020	0875	HEATH		002	1075	LOXLEY	36551
015	0880	HEFLIN	36264	021	1080	LUVERNE	36049
059	0885	HELENA	35080	067	1085	LYNN	35575
040	0890	HILLSBORO	35643	007	1090	MC KENZIE	36456
008	0895	HOBSON CITY	36201*	045	1095	MADISON	35758
030	0900	HODGES	35571	035	1100	MADRID	36348
028	0905	HOKES BLUFF	35901*	031	1105	MALVERN	36349
022	0910	HOLLY POND	35083	011	1110	MAPLESVILLE	36050
036	0915	HOLLYWOOD	35752	058	1115	MARGARET	35112
063	0920	HOLT	35401*	053	1120	MARION	36756
037	0925	HOMEWOOD	35200*	037	1125	MAYTOWN	
037	0930	HUEYTOWN	35020*	025	1130	MENTONE	35984
045	0935	HUNTSVILLE	35800*	037	1135	MIDFIELD	35200*
057	0940	HURTSBORO	36860	023	1140	MIDLAND CITY	36350
037	0945	IRONDALE	35200*	006	1145	MIDWAY	36053
013	0950	JACKSON	36545	061	1150	MIGNON	
008	0955	JACKSONVILLE	36265	038	1155	MILLPORT	35576
064	0960	JASPER	35501	065	1160	MILLRY	36558
011	0965	JEMISON	35085	049	1165	MOBILE	36600*
064	0970	KANSAS	35573	050	1170	MONROEVILLE	36460
038	0975	KENNEDY	35574	059	1175	MONTEVALLO	35115
039	0980	KILLEN	35645	051	1180	MONTGOMERY	36100*
037	0985	KIMBERLY	35091	042	1185	MOORESVILLE	35649
035	0990	KINSEY		037	1190	MORRIS	35116
016	0995	KINSTON	36453	040	1195	MOULTON	35650
009	1000	LAFAYETTE	36862	033	1200	MOUNDVILLE	35474
009	1005	LANETT	36863	037	1205	MOUNTAIN BROOK	35200*

ALABAMA - STATE CODE 63

COUNTY CODE	CITY CODE	CITY	ZIP CODE
037	1210	MOUNT PINSON	
049	1215	MOUNT VERNON	36560
037	1220	MULGA	35118
017	1225	MUSCLE SHOALS	35660*
046	1230	MYRTLEWOOD	36763
064	1235	NAUVOO	35578
033	1240	NEWBERN	36765
016	1245	NEW BROCKTON	36351
045	1250	NEW HOPE	35760
023	1255	NEWTON	36352
034	1260	NEWVILLE	36353
037	1270	NORTH JOHNS	
063	1275	NORTHPORT	35476
044	1280	NOTASULGA	36866
066	1285	OAK HILL	36766
064	1290	OAKMAN	35579
058	1295	ODENVILLE	35120
008	1300	OHATCHEE	36271
005	1305	ONEONTA	35121
041	1310	OPELIKA	36801
020	1315	OPP	36467
024	1320	ORRVILLE	36767
008	1325	OXFORD	36201*
023	1330	OZARK	36360*
036	1335	PAINT ROCK	35764
064	1345	PARRISH	35580
058	1350	PELL CITY	35125
021	1360	PETREY	36062
057	1365	PHENIX CITY	36867
030	1370	PHIL CAMPBELL	35581
008	1375	PIEDMONT	36272
023	1380	PINCKARD	36371
066	1385	PINE APPLE	36768
066	1390	PINE HILL	36769
036	1395	PISGAH	35765
009	1400	PLANT	
037	1405	PLEASANT GROVE	35127
027	1410	POLLARD	36472
001	1415	PRATTVILLE	36067
049	1420	PRICHARD	36600*
058	1425	RAGLAND	35131
028	1430	RAINBOW CITY	35901*
025	1435	RAINSVILLE	35986
015	1445	RANBURNE	36273
030	1450	RED BAY	35582
020	1455	RED LEVEL	36474
028	1460	REECE CITY	
054	1465	REFORM	35481
018	1470	REPTON	36475
020	1475	RIVER FALLS	36476
058	1480	RIVERSIDE	35135
009	1485	RIVER VIEW	36872
056	1490	ROANOKE	36274
002	1495	ROBERTSDALE	36567
019	1500	ROCKFORD	35136
039	1505	ROGERSVILLE	35652
030	1510	RUSSELLVILLE	35653*
021	1515	RUTLEDGE	36071
031	1520	SAMSON	36477
020	1525	SANFORD	36478
049	1530	SARALAND	36571
049	1535	SATSUMA	36572
036	1540	SCOTTSBORO	35768*
021	1545	SEARIGHT	
036	1550	SECTION	35771
024	1555	SELMA	36701*
009	1560	SHAWMUT	36876
017	1565	SHEFFIELD	35660*
012	1570	SILAS	36919*
059	1575	SILURIA	35144
002	1580	SILVERHILL	36576
031	1585	SLOCOMB	36375
052	1590	SOMERVILLE	35670
028	1595	SOUTHSIDE	35401*
009	1600	SOUTHWEST LANETT	
063	1605	SPRINGBROOK	
058	1610	SPRINGVILLE	35146
058	1615	STEELE	35987
036	1620	STEVENSON	35772
038	1625	SULLIGENT	35586

Purchase full membership to immediately unlock this page

SAVE $3,999,994

Did you know we sell paperback books too?

To buy our entire catalog in paperback would cost over $4,000,000

Access it all now for $8.99/month

*Fair usage policy applies

Continue

ALASKA - STATE CODE 94

COUNTY CODE	CITY CODE	CITY	ZIP CODE	COUNTY CODE	CITY CODE	CITY	ZIP CODE
008	0005	ANCHORAGE	99501*	011	0150	KODIAK	99615*
003	0010	ANGOON	99820	017	0155	KOTZEBUE	99752
001	0015	ANNETTE	99920	016	0160	LEMETA JOHNSTON	
016	0020	AURORA		001	0170	METLAKAHTLA	99926
017	0025	BARROW	99723	003	0175	MOUNT EDGECUMBE	99835
014	0030	BETHEL	99559	015	0176	NENANA	99760
001	0035	CARLANNA		018	0180	NOME	99762
015	0040	CLEAR	99701*	017	0185	NOORVIK	99763
016	0045	COLLEGE	99735	016	0190	NORTH POLE	99701*
006	0050	CORDOVA	99574	008	0195	NUNAKA VALLEY	99501*
001	0055	CRAIG	99921	007	0200	PALMER	99645
013	0060	DILLINGHAM	99576	005	0205	PELICAN	99832
004	0065	DOUGLAS	99824	002	0210	PETERSBURG	99833
015	0070	EAGLE	99738	017	0215	POINT HOPE	99766
016	0075	FAIRBANKS	99701*	002	0220	PORT ALEXANDER	99834
015	0080	FORT YUKON	99740	005	0225	PORT CHILKOOT	
018	0085	GAMBELL	99742	017	0230	SELAWIK	99770
016	0090	GRAEHL HAMILTON ACRES		010	0235	SELDOVIA	99663
005	0095	HAINES	99827	009	0240	SEWARD	99664
010	0100	HOMER	99603	003	0245	SITKA	99835
005	0105	HONAH	99829	005	0250	SKAGWAY	99840
019	0110	HOOPER BAY	99604	016	0255	SOUTH BJERREMARK	
001	0115	HYDABURG	99922	008	0260	SPENARD	99501*
016	0120	ISLAND		018	0265	UNALAKETT	99684
004	0125	JUNEAU	99801	012	0270	UNALASKA	99685
002	0130	KAKE	99830	006	0275	VALDEZ	99686
001	0135	KETCHIKAN	99901*	006	0285	WHITTIER	99501*
012	0140	KING COVE	99612	002	0290	WRANGELL	99929
001	0145	KLAWAK		005	0295	YAKUTAT	99689

* See local P.O. Directory for city zone codes.

Purchase full membership to immediately unlock this page

HISTORY

Tens of thousands of important historical sources, many previously unobtainable, are now available for the first time with a Forgotten Books Full Membership.

Unlimited Access
$8.99/month

Continue

*Fair usage policy applies

ARKANSAS - STATE CODE 71

COUNTY CODE	CITY CODE	CITY	ZIP CODE	COUNTY CODE	CITY CODE	CITY	ZIP CODE
053	0005	ADONA	72001	016	0205	BLACK OAK	72414
060	0010	ALEXANDER	72002	038	0210	BLACK ROCK	72415
034	0015	ALGOA		029	0215	BLEVINS	71825
038	0020	ALICIA	72410	008	0220	BLUE EYE	
017	0025	ALMA	72921	042	0225	BLUE MOUTAIN	72826
001	0030	ALMYRA	72003	047	0230	BLYTHEVILLE	72315*
005	0035	ALPENA	72611	066	0235	BONANZA	72901*
035	0040	ALTHEIMER	72004	016	0240	BONO	72416
024	0045	ALTUS	72821	042	0245	BOONEVILLE	72927
034	0050	AMAGON	72005	073	0250	BRADFORD	72020
010	0055	AMITY	71921	037	0255	BRADLEY	71826
055	0060	ANTOINE	71922	024	0260	BRANCH	72928
010	0065	ARKADELPHIA	71923*	039	0265	BRICKEYS	72828
021	0070	ARKANSAS CITY	71630	048	0270	BRINKLEY	72021
041	0075	ASHDOWN	71822	016	0275	BROOKLAND	72417
068	0080	ASH FLAT	72513	063	0280	BRYANT	72022
031	0085	ATHENS	71927	037	0285	BUCKNER	71827
058	0090	ATKINS	72823	045	0290	BULL SHOALS	72619
074	0095	AUGUSTA	72006	047	0295	BURDETTE	72321
043	0100	AUSTIN	72007	043	0300	CABOT	72023
073	0105	BALD KNOB	72010	033	0305	CALICO ROCK	72519
006	0110	BANKS	71631	070	0310	CALION	71724
066	0115	BARLING	72923	052	0315	CAMDEN CITY	71701
064	0120	BATES	72924	060	0320	CAMMACK VILLAGE	
032	0125	BATESVILLE	72501	034	0325	CAMPBELL STATION	
063	0130	BAUXITE	72011	016	0330	CARAWAY	72419
016	0135	BAY	72411	043	0335	CARLISLE	72024
052	0140	BEARDEN	71720	020	0340	CARTHAGE	71725
008	0145	BEAVER	72613	053	0345	CASA	72025
073	0150	BEEBE	72012	016	0350	CASH	72421
071	0155	BEE BRANCH	72013	032	0355	CAVE CITY	72521
075	0160	BELLEVILLE	72824	068	0355	CAVE CITY	
067	0165	BEN LOMOND	71823	004	0360	CAVE SPRINGS	72718
063	0170	BENTON	72015	017	0365	CEDARVILLE	72932
004	0175	BENTONVILLE	72712	028	0366	CENTER HILL	72450
008	0180	BERRYVILLE	72616	031	0370	CENTER POINT	71830
053	0185	BIGELOW	72016	004	0375	CENTERTON	72719
003	0190	BIG FLAT	72617	024	0380	CHARLESTON	72933
061	0195	BIGGERS	72413	019	0385	CHERRY VALLEY	72324
075	0200	BIRTA		017	0390	CHESTER	72934

SRS Geographic Codes
Section G-5: ARKANSAS (2)

ARKANSAS - STATE CODE 71

COUNTY CODE	CITY CODE	CITY	ZIP CODE	COUNTY CODE	CITY CODE	CITY	ZIP CODE
052	0395	CHIDESTER	71726	047	0595	DYESS	72330
048	0400	CLARENDON	72029	018	0600	EARLE	72331
036	0405	CLARKSVILLE	72830	018	0605	EDMONDSON	72332
015	0410	CLEVELAND	72030	054	0610	ELAINE	72333*
071	0415	CLINTON	72031	070	0615	EL DORADO	71730*
036	0420	COAL HILL	72832	072	0620	ELM SPRINGS	72728
038	0425	COLLEGE CITY	72476	014	0625	EMERSON	71740
022	0430	COLLINS	71634	050	0630	EMMET	71835
062	0435	COLT	72326	043	0635	ENGLAND	72046
023	0440	CONWAY	72032	026	0640	EUCLID HEIGHTS	
011	0445	CORNING	72422	009	0645	EUDORA	71640
003	0450	COTTER	72626	008	0650	EUREKA SPRINGS	72632
074	0455	COTTON PLANT	72036	068	0655	EVENING SHADE	72532
057	0460	COVE	71937	005	0660	EVERTON	72633
043	0465	COY	72037	072	0665	FARMINGTON	72730
018	0470	CRAWFORDSVILLE	72327	072	0670	FAYETTEVILLE	72701*
002	0475	CROSSETT	71635	056	0675	FISHER	72429
032	0480	CUSHMAN	72526	045	0680	FLIPPIN	72634
055	0485	DAISY	71939	020	0685	FORDYCE	71742
020	0490	DALARK		064	0690	FORESTER	
075	0495	DANVILLE	72833	062	0695	FORREST CITY	72335
075	0500	DARDANELLE	72834	066	0700	FORT SMITH	72901*
011	0505	DATTO	72424	046	0705	FOUKE	71837
004	0510	DECATUR	72722	002	0710	FOUNTAIN HILL	71642
056	0515	DECKERVILLE		053	0715	FOURCHE	
028	0520	DELAPLAINE	72425	033	0720	FRANKLIN	72536
055	0525	DELIGHT	71940	059	0725	FREDONIA	
047	0530	DELL	72426	030	0730	FRIENDSHIP	71942
024	0535	DENNING	72836	029	0735	FULTON	71838
067	0540	DE QUEEN	71832	026	0740	GARDNER	
009	0545	DERMOTT	71638	004	0745	GARFIELD	72732
059	0550	DES ARC	72040	046	0750	GARLAND	71839
059	0555	DE VALLS BLUFF	72041	003	0755	GASSVILLE	72635
001	0560	DE WITT	72042	004	0760	GATEWAY	72733
034	0565	DIAZ	72043	004	0765	GENTRY	72734
031	0570	DIERKS	71833	065	0775	GILBERT	72636
058	0575	DOVER	72837	001	0780	GILLETT	72055
016	0580	DRYDEN		067	0785	GILLHAM	71841
021	0585	DUMAS	71639	018	0790	GILMORE	72339
017	0590	DYER	72935	055	0795	GLENWOOD	71943

Purchase full membership to immediately unlock this page

SAVE $3,999,994

Did you know we sell paperback books too?

To buy our entire catalog in paperback would cost over $4,000,000

Access it all now for $8.99/month

*Fair usage policy applies

Continue

ARKANSAS - STATE CODE 71

COUNTY CODE	CITY CODE	CITY	ZIP CODE	COUNTY CODE	CITY CODE	CITY	ZIP CODE
060	1195	LITTLE ROCK	72200*	015	1395	MORRILTON	72110
067	1200	LOCKESBURG	71846	017	1400	MOUNTAINBURG	72946
058	1205	LONDON	72847	003	1405	MOUNTAIN HOME	72653
043	1210	LONOKE	72086	026	1410	MOUNTAIN PINE	71956
026	1215	LONSDALE	72087	069	1415	MOUNTAIN VIEW	72560*
052	1220	LOUANN	71751	049	1420	MOUNT IDA	71957
004	1225	LOWELL	72745	017	1425	MULBERRY	72947
047	1230	LUXORA	72358	055	1430	MURFREESBORO	71958
029	1235	MC CASKILL	71847	031	1435	NASHVILLE	71852
074	1240	MC CRORY	72101	032	1440	NEWARK	72562
011	1245	MC DOUGAL	72441	034	1445	NEWPORT	72112*
021	1250	MC GEHEE	71654	041	1450	NEW ROCKY COMFORT	
029	1255	MC NAB	71849	011	1455	NIMMONS	72448
014	1260	MC NEIL	71752	003	1460	NORFORK	72658*
073	1265	MC RAE	72102	049	1465	NORMAN	71960
062	1270	MADISON	72359	070	1470	NORPHLET	71759
042	1275	MAGAZINE	72943	060	1475	NORTH LITTLE ROCK	72114*
032	1280	MAGNESS	72553	018	1480	NORVELL	
014	1285	MAGNOLIA	71753	008	1485	OAK GROVE	72660
030	1290	MALVERN	72104*	029	1490	OAKHAVEN	
025	1295	MAMMOTH SPRING	72554	049	1495	ODEN	71961
047	1300	MANILA	72442	041	1500	OGDEN	71853
064	1305	MANSFIELD	72944	032	1505	OIL TROUGH	72564
039	1310	MARIANNA	72360	061	1510	O KEAN	72449
018	1315	MARION	72364	010	1515	OKOLONA	71962
056	1320	MARKED TREE	72365	075	1520	OLA	72853
028	1325	MARMADUKE	72443	005	1525	OMAHA	72662
065	1330	MARSHALL	72650	047	1530	OSCEOLA	72370
054	1335	MARVELL	72366	033	1535	OXFORD	72565
023	1340	MAYFLOWER	72106	029	1540	OZAN	71855
061	1345	MAYNARD	72444	024	1545	OZARK	72949
033	1350	MELBOURNE	72556	062	1550	PALESTINE	72372
057	1355	MENA	71953	073	1555	PANGBURN	72121
066	1360	MIDLAND	72945	028	1560	PARAGOULD	72450
031	1365	MINERAL SPRINGS	71851	067	1565	PARALOMA	
038	1370	MINTURN	72445	042	1570	PARIS	72855
016	1375	MONETTE	72447	002	1575	PARKDALE	71661
022	1380	MONTICELLO	71655	019	1580	PARKIN	72373
002	1385	MONTROSE	71658	074	1585	PATTERSON	72123
039	1390	MORO	72368	011	1590	PEACH ORCHARD	72443

ARKANSAS - STATE CODE 71

COUNTY CODE	CITY CODE	CITY	ZIP CODE
004	1595	PEA RIDGE	72751
053	1600	PERRY	72125
053	1605	PERRYVILLE	72126
011	1610	PIGGOTT	72454
035	1620	PINE BLUFF SE	71601*
075	1625	PLAINVIEW	72857
032	1630	PLEASANT PLAINS	72568
015	1635	PLUMERVILLE	72127
061	1640	POCAHONTAS	72455
011	1645	POLLARD	72456
038	1650	PORTIA	72457
002	1655	PORTLAND	71663
058	1660	POTTSVILLE	72858
038	1665	POWHATAN	72458
027	1670	POYEN	72128
072	1675	PRAIRIE GROVE	72753
050	1680	PRESCOTT	71857
020	1685	PRINCETON	71761
045	1690	PYATT	72672
012	1695	QUITMAN	72131
042	1700	RATCLIFF	72951
038	1705	RAVENDEN	72459
061	1710	RAVENDEN SPRINGS	72460
052	1715	READER	
011	1720	RECTOR	72461
035	1725	REDFIELD	
061	1730	REYNO	72462
013	1735	RISON	71665
030	1740	ROCKPORT	
004	1745	ROGERS	72756
021	1750	ROHWER	71666
039	1755	RONDO	72355*
017	1760	RUDY	72952
073	1765	RUSSELL	72139
058	1770	RUSSELLVILLE	72801*
001	1775	ST CHARLES	72140
011	1780	ST FRANCIS	72464
044	1785	ST PAUL	72760
025	1790	SALEM	72576
031	1795	SARATOGA	71859
042	1800	SCRANTON	72863
073	1805	SEARCY	72143*
038	1810	SEDGWICK	72465
027	1815	SHERIDAN	72150
035	1820	SHERRILL	72152
060	1825	SHERWOOD	72114
012	1830	SHILOH	
071	1835	SHIRLEY	72153
068	1840	SIDNEY	72577
004	1845	SILOAM SPRINGS	72761
070	1850	SMACKOVER	71762
048	1855	SMALE	
021	1860	SNOW LAKE	72379
040	1865	SOUTH BEND	
020	1870	SPARKMAN	71763
072	1875	SPRINGDALE	72764
004	1880	SPRINGTOWN	72767
037	1885	STAMPS	71860*
040	1890	STAR CITY	71667
052	1895	STEPHENS	71764
070	1900	STRONG	71765
001	1905	STUTTGART	72160
042	1910	SUBIACO	72865
011	1915	SUCCESS	72870
005	1916	SUGAR LOAF	
032	1920	SULPHUR ROCK	72579
004	1925	SULPHUR SPRINGS	72768
045	1930	SUMMIT	72677
034	1935	SWIFTON	72471
014	1940	TAYLOR	71861
046	1945	TEXARKANA	75501*
007	1950	THORNTON	71766
022	1955	TILLAR	71670
072	1960	TONITOWN	72770
063	1965	TRASKWOOD	72167
056	1970	TRUMANN	72472
034	1975	TUCKERMAN	72473
034	1980	TUPELO	72169
018	1985	TURRELL	72384
056	1990	TYRONZA	72386

SRS Geographic Codes
Section G-5: ARKANSAS (6)

ARKANSAS - STATE CODE 71

COUNTY CODE	CITY CODE	CITY	ZIP CODE	COUNTY CODE	CITY CODE	CITY	ZIP CODE
059	1995	ULM	72170	054	3000	WEST HELENA	72390
031	2000	UMPIRE	71971	018	3005	WEST MEMPHIS	72301
017	2005	VAN BUREN	72956	073	3010	WEST POINT	72178
040	2010	VARNER		062	3015	WHEATLEY	72392
023	2015	VILONIA	72173	010	3020	WHELEN SPRINGS	71772
025	2020	VIOLA	72583	057	3025	WICKES	71973
035	2025	WABBASEKA	72175	062	3030	WIDENER	72394
056	2030	WALDENBURG	72475	068	3035	WILLIFORD	72482
014	2035	WALDO	71770	022	3040	WILMAR	71675
064	2040	WALDRON	72958	002	3045	WILMOT	71676
038	2050	WALNUT RIDGE	72476	047	3050	WILSON	72395
043	2055	WARD	72176	041	3055	WILTON	71865
006	2060	WARREN	71671	022	3060	WINCHESTER	71677
029	2065	WASHINGTON	71862	072	3065	WINSLOW	72959
021	2070	WATSON	71674	041	3070	WINTHROP	71866
056	2075	WEINER	72479	007	3075	WOODBERRY	
002	2080	WEST CROSSETT		023	3080	WOOSTER	72181
035	2085	WEST END		019	3085	WYNNE	72396*
051	2090	WESTERN GROVE	72685	045	3090	YELLVILLE	72687
072	2095	WEST FORK	72774	005	3095	ZINC TOWN	72688

* See Local P.O. Directory for city zone codes.

Purchase full membership to immediately unlock this page

HISTORY

Tens of thousands of important historical sources, many previously unobtainable, are now available for the first time with a Forgotten Books Full Membership.

Unlimited Access
$8.99/month

Continue

*Fair usage policy applies

SRS Geographic Codes
Section G-5: CALIFORNIA(2)

CALIFORNIA: STATE CODE 93

COUNTY CODE	CITY CODE	CITY	ZIP CODE	COUNTY CODE	CITY CODE	CITY	ZIP CODE
027	0415	CARMEL POINT		033	0610	CORONA	91720
027	0420	CARMEL VALLEY	93924	037	0615	CORONADO	92100*
027	0425	CARMEL WOODS		021	0620	CORTE MADERA	94925
034	0430	CARMICHAEL	95608	030	0625	COSTA MESA	92626*
042	0435	CARPINTERIA	93013	049	0630	COTATI	94928
019	0440	CARSON	90744*	019	0635	COVINA	91722
010	0445	CARUTHERS	93609	008	0640	CRESCENT CITY	95531
037	0450	CASA DE ORO		008	0645	CRESCENT CITY NW	
001	0455	CASTRO VALLEY	94541*	036	0650	CRESTLINE	93235
027	0460	CASTROVILLE	95012	054	0655	CROWLEY	
033	0465	CATHEDRAL CITY	92234	019	0665	CULVER CITY	90230*
036	0470	CEDARPINES PARK	92322	043	0670	CUPERTINO	95014*
045	0475	CENTRAL VALLEY	96019	054	0675	CUTLER	93615
050	0480	CERES	95307	012	0680	CUTTEN	95534
050	0485	CERES NORTHWEST		030	0685	CYPRESS	90630
043	0490	CHEMEKETA PARK-REDWOOD ESTATES		030	0690	DAIRYLAND	
				019	0695	DAIRY VALLEY	90701
032	0495	CHESTER	96020	041	0700	DALY CITY	94014*
004	0500	CHICO	95926*	030	0705	DANA POINT	92629
004	0505	CHICO VECINO		007	0710	DANVILLE	94526
				057	0715	DAVIS	95616
036	0510	CHINO	91710	015	0725	DELANO	93215
020	0515	CHOWCHILLA	93610	024	0730	DELHI	95315
056	0520	CHRISMAN		037	0735	DEL MAR	92014
037	0525	CHULA VISTA	92010*	027	0740	DEL MONTE HEIGHTS	
034	0530	CITRUS HEIGHTS	95610	027	0745	DEL MONTE PARK	93950
019	0535	CLAREMONT	91711*	034	0750	DEL PASO HEIGHTS	95801*
049	0545	CLOVERDALE	95425	010	0751	DEL-RAY	93616
010	0550	CLOVIS	93612	027	0755	DEL REY OAKS	
033	0555	COACHELLA	92236	050	0760	DENAIR	95316
010	0560	COALINGA	93210	033	0765	DESERT HOT SPRINGS	92240
031	0565	COLFAX	95713	007	0770	DIABLO	94528
050	0570	COLLEGE GARDENS		054	0775	DINUBA	93610
041	0575	COLMA		048	0780	DIXON	95620
036	0580	COLTON	92324	047	0785	DORRIS	96023
006	0585	COLUSA	95932	024	0790	DOS PALOS	93620
019	0587	COMMERCE		019	0795	DOWNEY	90240*
019	0590	COMPTON	90220*	019	0800	DUARTE	91010
007	0595	CONCORD	94520*	047	0805	DUNSMUIR	96025
016	0600	CORCORAN	93212	054	0810	EARLIMART	93219
052	0605	CORNING	96021	019	0815	EAST LOS ANGELES	90000*

CALIFORNIA: STATE CODE 93

COUNTY CODE	CITY CODE	CITY	ZIP CODE	COUNTY CODE	CITY CODE	CITY	ZIP CODE
050	0820	EAST MODESTO		036	1030	FONTANA	92335*
010	0825	EASTON	93700*	015	1035	FORD CITY	
054	0830	EAST PORTERVILLE	93257*	044	1040	FOREST SPRINGS	
054	0835	EAST TULARE		021	1045	FORREST KNOLLS	94933
019	0840	EAST WHITTIER		023	1050	FORT BRAGG	95437
033	0845	EDGEMONT	92501*	047	1055	FORT JONES	96032
037	0850	EL CAJON	92020*	012	1060	FORTUNA	95540
013	0855	EL CENTRO		030	1065	FOUNTAIN VALLEY	92700*
007	0860	EL CERRITO	94530*	010	1070	FOWLER	93625
041	0865	EL GRANADA	94018	044	1075	FREEDOM	95019
034	0870	ELK GROVE	95624	001	1080	FREMONT	94536*
019	0880	EL MONTE	91731*	010	1090	FRESNO	93700*
040	0885	EL PASO DE ROBLES		030	1095	FULLERTON	92631*
056	0890	EL RIO	93030*	034	1100	GALT	95632
019	0895	EL SEGUNDO	90245*	019	1105	GARDENA	90247*
033	0900	ELSINORE	92330	030	1110	GARDEN GROVE	92640*
049	0905	EL VERANO	95433	043	1115	GILROY	95020
001	0910	EMERYVILLE	94600*	033	1120	GLEN AVON HEIGHTS	
050	0915	EMPIRE	95319	029	1125	GLENBROOK	
037	0920	ENCINITAS	92024	019	1130	GLENDALE	91200*
045	0925	ENTERPRISE		019	1135	GLENDORA	91740
039	0930	ESCALON	95320	027	1140	GONZALES	93926
037	0935	ESCONDIDO	92025*	054	1145	GOSHEN	93227
047	0940	ETNA	96027	029	1150	GRASS VALLEY	95945
012	0945	EUREKA	95501*	049	1155	GRATON	95444
054	0950	EXETER	93221	027	1160	GREENFIELD	93927
021	0955	FAIRFAX	94930	032	1165	GREENVILLE	95947
048	0960	FAIRFIELD	94533*	004	1170	GRIDLEY	95948
034	0965	FAIR OAKS	95628	040	1175	GROVER	93433
050	0975	FAIRVIEW		042	1180	GUADALUPE	93424
037	0980	FALLBROOK	92028	024	1185	GUSTINE	95322
054	0985	FARMERSVILLE	93223	034	1190	HAGGINWOOD	
004	0990	FEATHER FALLS	95940	041	1195	HALF MOON BAY	94019
044	0995	FELTON	95018	016	1200	HANFORD	93230*
012	1000	FERNDALE	95536	016	1205	HANFORD NORTHWEST	
049	1005	FETTERS SPRINGS		037	1210	HARBISON CANYON	
056	1010	FILLMORE	93015	027	1215	HATTON FIELDS	
010	1015	FIREBAUGH	93622	019	1220	HAWTHORNE	90250
019	1020	FLORENCE	90000*	001	1225	HAYWARD	94541*
034	1025	FOLSOM	95630	049	1230	HEALDSBURG	95448

SRS Geographic Codes
Section G-5: CALIFORNIA(4)

CALIFORNIA: STATE CODE 93

COUNTY CODE	CITY CODE	CITY	ZIP CODE
033	1235	HEMET	92343
033	1240	HEMET EAST	
007	1245	HERCULES	94547
019	1250	HERMOSA BEACH	90254
010	1255	HIGHWAY CITY	93700*
019	1260	HILLGROVE	
041	1265	HILLSBOROUGH	94010*
035	1270	HOLLISTER	95023
056	1275	HOLLYWOOD BEACH	
013	1280	HOLTVILLE	92250
033	1285	HOME GARDENS	
022	1290	HORNITOS	95325
050	1295	HUGHSON	95326
030	1300	HUNTINGTON BEACH	92646*
019	1305	HUNTINGTON PARK	90255*
010	1310	HURON	93234
013	1315	IMPERIAL	92251
037	1320	IMPERIAL BEACH	92032
014	1325	INDEPENDENCE	93526
033	1330	INDIO	92201*
019	1335	INDUSTRY	
019	1340	INGLEWOOD	90301*
003	1345	IONE	95640
019	1350	IRWINDALE	91706*
034	1355	ISLETON	95641
054	1360	IVANHOE	93235
003	1365	JACKSON	95642
037	1370	JACUMBA	92034
055	1375	JAMESTOWN	95327
001	1385	KAMONDORSKI	
010	1390	KERMAN	93630
050	1395	KEYES	95328
027	1400	KING CITY	93930
010	1405	KINGSBURG	93631
019	1410	LA CANADA	91011
007	1415	LAFAYETTE	94549
030	1420	LAGUNA BEACH	92651*
030	1425	LA HABRA	90631*
041	1430	LA HONDA	94020
033	1440	LAKELAND VILLAGE	
017	1445	LAKEPORT	95453
037	1450	LAKESIDE	92040
019	1455	LAKEWOOD	90712*
037	1460	LA MESA	92041*
015	1470	LAMONT	93241
019	1475	LANCASTER	93534*
019	1480	LA PUENTE	91744*
021	1485	LARKSPUR	94939
039	1490	LATHROP	95330
010	1495	LATON	93242
019	1500	LA VERNE	91750
019	1505	LAWNDALE	90260
037	1510	LEMON GROVE	92045
016	1515	LEMOORE	93245*
019	1520	LENNOX	90301*
036	1525	LENWOOD	
037	1530	LEUCADIA	92046
031	1535	LINCOLN	95648
058	1540	LINDA	
039	1545	LINDEN	95236
054	1550	LINDSAY	93247
054	1555	LINNELL	93277*
051	1565	LIVE OAK	95953
001	1570	LIVERMORE	94550*
024	1575	LIVINGSTON	95334
039	1580	LOCKEFORD	95237
039	1585	LODI	95240*
019	1590	LOMITA	90717
044	1595	LOMPICO	
042	1600	LOMPOC	93436*
014	1605	LONE PINE	93545
019	1610	LONG BEACH	90800*
030	1615	LOS ALAMITOS	90721
043	1620	LOS ALTOS	94022*
043	1625	LOS ALTOS HILLS	94022*
019	1630	LOS ANGELES	90000*
024	1635	LOS BANOS	93635
043	1640	LOS GATOS	95030*
052	1645	LOS MOLINOS	96055
046	1655	LOYALTON	96118*
019	1660	LYNWOOD	90262*

Purchase full membership to immediately unlock this page

SAVE $3,999,994

Did you know we sell paperback books too?

To buy our entire catalog in paperback would cost over $4,000,000

Access it all now for $8.99/month

*Fair usage policy applies

Continue

CALIFORNIA: STATE CODE 93

COUNTY CODE	CITY CODE	CITY	ZIP CODE
027	2065	PACIFIC GROVE	93950
027	2070	PAJARO	
019	2075	PALMDALE	93550
033	2080	PALM DESERT	92260
033	2085	PALM SPRINGS	92262*
043	2090	PALO ALTO	94300*
019	2095	PALOS VERDES ESTS.	90274
004	2100	PARADISE	95969
044	2110	PARADISE PARK	
019	2115	PARAMOUNT	90723
010	2120	PARLIER	93648
019	2125	PASADENA	91100*
050	2130	PATTERSON	95363
033	2135	PERRIS	92370
049	2140	PETALUMA	94952*
019	2145	PICO RIVERA	90660*
001	2150	PIEDMONT	94600*
010	2155	PINEDALE	93650
007	2160	PINOLE	94564
056	2165	PIRU	93040
040	2170	PISMO BEACH	93449
007	2175	PITTSBURG	94565
007	2180	PITTSBURG EAST	
007	2185	PITTSBURG WEST	
054	2190	PIXLEY	93256
030	2195	PLACENTIA	92670
009	2200	PLACERVILLE	95667
024	2205	PLANADA	95365
007	2210	PLEASANT HILL	94520*
001	2215	PLEASANTON	94566
003	2220	PLYMOUTH	95669
023	2225	POINT ARENA	95468
019	2230	POMONA	91766*
054	2235	POPLAR	93257*
007	2240	PORT CHICAGO	94568
054	2245	PORTERVILLE	93257*
056	2250	PORT HUENEME	93041
032	2255	PORTOLA	96122
037	2260	POWAY	92064
019	2265	QUARTZ HILL	93534*
032	2270	QUINCY	95971
037	2275	RAMONA	92065
034	2280	RANCHO CORDOVA	95670
052	2285	RED BLUFF	96080
045	2290	REDDING	96001*
036	2295	REDLANDS	92373*
019	2300	REDONDO BEACH	90277
041	2305	REDWOOD CITY	94061*
044	2310	REDWOOD GROVE	
010	2315	REEDLEY	93654
036	2320	RIALTO	92376
054	2325	RICHGROVE	93261
007	2330	RICHMOND	94800*
015	2335	RIDGECREST	93555*
012	2340	RIO DELL	95562
034	2345	RIO LINDA	95673
048	2350	RIO VISTA	94571
039	2355	RIPON	95366
050	2360	RIVERBANK	95367
010	2365	RIVERDALE	93656
033	2370	RIVERSIDE	92501*
031	2375	ROCKLIN	95677
012	2380	ROHNERVILLE	95540
019	2385	ROLLING HILLS	90274*
019	2390	ROLLING HILLS ESTS.	
049	2395	ROSELAND	
019	2400	ROSEMEAD	91770*
031	2405	ROSEVILLE	95678
021	2410	ROSS	94957
012	2415	RYANS SLOUGH	
034	2420	SACRAMENTO	95801*
028	2425	ST. HELENA	94574
050	2430	SALIDA	95368
027	2435	SALINAS	93901*
005	2440	SAN ANDREAS	95249
021	2445	SAN ANSELMO	94960
036	2450	SAN BERNARDINO	92400*
041	2455	SAN BRUNO	94066*
056	2460	SAN BUENAVENTURA	93001*
041	2465	SAN CARLOS	94070
030	2470	SAN CLEMENTE	92672

CALIFORNIA: STATE CODE 93

COUNTY CODE	CITY CODE	CITY	ZIP CODE	COUNTY CODE	CITY CODE	CITY	ZIP CODE
037	2475	SAN DIEGO	92100*	015	2675	SHAFTER	93263
019	2480	SAN FERNANDO	91340*	040	2680	SHELL BEACH	93462
038	2485	SAN FRANCISCO	94100*	007	2685	SHORE ACRES	
019	2490	SAN GABRIEL	91775*	019	2690	SIERRA MADRE	91024
010	2495	SANGER	93657	019	2693	SIGNAL HILL	90800*
033	2500	SAN JACINTO	92383	056	2695	SILVER STRAND	
010	2505	SAN JOAQUIN	93660	056	2700	SIMI	93065
043	2510	SAN JOSE	95100*	027	2705	SOLEDAD	93960
035	2515	SAN JUAN BAUTISTA	95045	042	2710	SOLVANG	93463
030	2520	SN. JUAN CAPISTRANO	92675	049	2715	SONOMA	95476
001	2525	SAN LEANDRO	94577*	055	2720	SONORA	95370
001	2530	SAN LORENZO	94580	019	2725	SOUTH EL MONTE	91731*
040	2535	SAN LUIS OBISPO	93401*	019	2730	SOUTH GATE	90280*
037	2540	SAN MARCOS	92069	030	2735	SOUTH LAGUNA	92677
019	2545	SAN MARINO	91100*	050	2740	SOUTH MODESTO	95350*
043	2550	SAN MARTIN	95046	004	2745	SOUTH OROVILLE	
041	2555	SAN MATEO	94400*	049	2750	SOUTH PARK	
007	2560	SAN PABLO	94800*	019	2755	SOUTH PASADENA	91030*
021	2565	SAN RAFAEL	94901*	034	2760	SOUTH SACRAMENTO-FRUITRIDGE	
030	2570	SANTA ANA	92700*	041	2765	SO. SAN FRANCISCO	94080*
042	2575	SANTA BARBARA	93100*	019	2770	SOUTH SAN GABRIEL	91775*
043	2580	SANTA CLARA	95050*	015	2775	SOUTH TAFT	
044	2585	SANTA CRUZ	95060*	050	2780	SOUTH TURLOCK	
019	2590	SANTA FE SPRINGS	90670	051	2785	SOUTH YUBA	
042	2595	SANTA MARIA	93454*	027	2790	SPRECKELS	93962
019	2600	SANTA MONICA	90400*	037	2795	SPRING VALLEY	92077
056	2605	SANTA PAULA	93060	030	2800	STANTON	90680
027	2610	SANTA RITA		039	2805	STOCKTON	95200*
049	2615	SANTA ROSA	95401*	016	2810	STRATFORD	93266
056	2620	SANTA SUSANA	93063*	054	2815	STRATHMORE	93267
007	2625	SARANAP		048	2820	SUISUN CITY	94585
043	2630	SARATOGA	95070	037	2825	SUNCREST-LA CRESTA	
056	2635	SATICOY	93001*	033	2830	SUNNYMEAD	92388
021	2640	SAUSALITO	94965	043	2835	SUNNYVALE	94086*
012	2645	SCOTIA	95565	056	2840	SUSANA KNOLLS	93063*
030	2650	SEAL BEACH	90740	018	2845	SUSANVILLE	96130
027	2655	SEASIDE	93955	051	2850	SUTTER	95982
027	2660	SEASIDE NORTHWEST		003	2855	SUTTER CREEK	95685
049	2665	SEBASTOPOL	95472	015	2860	TAFT	93268
010	2670	SELMA	93662				

SRS Geographic Codes
Section G-5: CALIFORNIA(8)

CALIFORNIA: STATE CODE 93

COUNTY CODE	CITY CODE	CITY	ZIP CODE
015	2865	TAFT HEIGHTS	
015	2870	TEHACHAPI	93561
052	2875	TEHAMA	96090
019	2880	TEMPLE CITY	91780*
054	2885	TERRA BELLA	93270
029	2890	THE OAKS	
039	2895	THORNTON	95686
056	2900	THOUSAND OAKS	91360
054	2905	TIPTON	92372
019	2910	TORRANCE	90500*
039	2915	TRACY	95376
010	2920	TRANQUILLITY	93668
012	2925	TRINIDAD	95570
053	2930	TRINITY DAM	
036	2935	TRONA	93562
029	2940	TRUCKEE	95734
054	2945	TULARE	93274
047	2950	TRUELAKE	96134
055	2955	TUOLUMNE	95379
050	2960	TURLOCK	95380
030	2965	TUSTIN	92680
044	2975	TWIN LAKES	
023	2980	UKIAH	95482
001	2985	UNION CITY	94587
036	2990	UPLAND	91786
048	2995	VACAVILLE	95688
048	3000	VALLEJO	94590*
		VENTURA-SEE SAN BUENAVENTURA	
019	3005	VERNON	90000*
054	3015	VISALIA	93277*
037	3020	VISTA	92083
019	3025	WALNUT	91789
007	3030	WALNUT CREEK	94596*
007	3035	WALNUT HEIGHTS	
019	3040	WALNUT PARK	
015	3045	WASCO	93280
050	3050	WATERFORD	95386
044	3055	WATSONVILLE	95076*
053	3060	WEAVERVILLE	96093
047	3065	WEED	96094
019	3070	WEST COVINA	91790*
056	3075	WESTGATE-WAVERLY PARK	
019	3080	WEST HOLLYWOOD	
030	3085	WESTMINSTER	92683
050	3090	WEST MODESTO	
013	3095	WESTMORLAND	92881
018	3100	WESTWOOD	96137
058	3105	WHEATLAND	95692
019	3110	WHITTIER	90601*
006	3115	WILLIAMS	95987
023	3120	WILLITS	95490
011	3125	WILLOWS	95988
054	3130	WILSONIA	
057	3135	WINTERS	95694
039	3140	WOODBRIDGE	95258
054	3145	WOODLAKE	
057	3150	WOODLAND	
041	3155	WOODSIDE	93286
054	3160	WOODVILLE	93257*
036	3165	WRIGHTWOOD	92397
030	3170	YORBA LINDA	92686
022	3175	YOSEMITE	95389
047	3180	YREKA	96097
051	3185	YUBA CITY	95991
044	3200	ZAYANTE	

* See local Post Office Directory for city zone codes.

Purchase full membership to immediately unlock this page

HISTORY

Tens of thousands of important historical sources, many previously unobtainable, are now available for the first time with a Forgotten Books Full Membership.

Unlimited Access
$8.99/month

Continue

*Fair usage policy applies

COLORADO - STATE CODE 84

COUNTY CODE	CITY CODE	CITY	ZIP CODE
035	0405	ESTES PARK	80517
056	0410	EUREKA	
062	0415	EVANS	80620
030	0420	EVERGREEN	80439
047	0425	FAIRPLAY	80440
001	0430	FEDERAL HEIGHTS	
062	0435	FIRESTONE	80520
032	0440	FLAGLER	80815
038	0445	FLEMING	80728
022	0450	FLORENCE	81226
035	0460	FORT COLLINS	80521*
		WEST	
062	0465	FORT LUPTON	80621
044	0470	FORT MORGAN	80701
021	0475	FOUNTAIN	80817
045	0480	FOWLER	81039
025	0485	FRASER	80422
062	0490	FREDERICK	80530
047	0495	FRESHWATER TOWN	
059	0500	FRISCO	80443
039	0505	FRUITA	81521
062	0510	GARDEN CITY TOWN	
037	0515	GENOA	80818
010	0520	GEORGETOWN	80444
062	0525	GILCREST	80623
003	0530	GLENDALE	80200*
023	0535	GLENWOOD SPRINGS	81601
030	0540	GOLDEN	80401*
050	0545	GRANADA	81041
025	0550	GRANBY	80446
039	0555	GRAND JUNCTION	81501*
025	0560	GRAND LAKE	80447
023	0565	GRAND VALLEY	81635
062	0570	GREELEY	80630*
021	0575	GREEN MOUNTAIN FALLS	80819
003	0580	GREENWOOD VILLAGE	
062	0585	GROVER	80729
026	0590	GUNNISON	81230
019	0595	GYPSUM	81637
050	0600	HARTMAN	81043
031	0605	HASWELL	81045
048	0610	HAXTUN	80731
054	0615	HAYDEN	81639
044	0620	HILLROSE	80733
050	0625	HOLLY	81047
048	0630	HOLYOKE	80734
002	0635	HOOPER	81136
015	0640	HOTCHKISS	81419
025	0645	HOT SULPHUR SPRINGS	80451
062	0650	HUDSON	80642
037	0655	HUGO	80821
010	0660	IDAHO SPRINGS	80452
034	0665	IGNACIO	81137
038	0670	ILIFF	80736
046	0675	IRONTON TOWN	
021	0680	IVYWILD (UNINC)	80454
007	0685	JAMESTOWN	80455
062	0690	JOHNSTOWN	80534
058	0695	JULESBURG	80737
062	0700	KEENESBURG	80643
062	0705	KEOTA	80738
062	0710	KERSEY	80644
020	0715	KIOWA	80117
009	0720	KIT CARSON	80825
021	0725	KNOB HILL	80900*
025	0730	KREMMLING	80459
007	0735	LAFAYETTE	80026
011	0740	LA JARA	81140
045	0745	LA JUNTA	81050
027	0750	LAKE CITY	81235
030	0755	LAKESIDE	80200*
030	0760	LAKEWOOD	80200*
050	0765	LAMAR	81052
053	0770	LARIAT-KERR-LE MASTER (UNINC)	
062	0775	LA SALLE	80645
006	0780	LAS ANIMAS	81054
028	0785	LA VETA	81055
033	0790	LEADVILLE	80461
037	0800	LIMON	80828
022	0805	LINCOLN PARK	
003	0810	LITTLETON	80120*
044	0815	LOG LANE VILLAGE	

COLORADO - STATE CODE 84

COUNTY CODE	CITY CODE	CITY	ZIP CODE	COUNTY CODE	CITY CODE	CITY	ZIP CODE
007	0820	LONGMONT	80501	048	1030	PAOLI	80746
007	0825	LOUISVILLE TOWN	80027	015	1035	PAONIA	81428
035	0830	LOVELAND	80537	038	1040	PEETZ	80747
007	0835	LYONS	80540	062	1045	PIERCE	80650
011	0840	MANASSA	81141	026	1050	PITKIN	81241
042	0845	MANCOS	81328	062	1055	PLATTEVILLE	80651
021	0850	MANITOU SPRINGS	80829	030	1060	PLEASANT VIEW	81331
045	0855	MANZANOLA	81058	008	1065	PONCHA SPRINGS	81242
026	0860	MARBLE TOWN		022	1070	PORTLAND	
062	0865	MEAD	80542	046	1070	PORTLAND	
030	0870	MEADOW BROOK HEIGHTS		005	1075	PRITCHETT	81064
				022	1080	PROSPECT HEIGHTS	
052	0875	MEEKER	81641	051	1085	PUEBLO	81000*
038	0880	MERINO	80741	021	1090	RAMAH	80832
062	0885	MILLIKEN	80543	052	1095	RANGELY	81648
019	0890	MINTURN	81645				
				062	1100	RAYMER	
055	0895	MOFFAT	81143	059	1105	RECEN	
053	0900	MONTE VISTA	81144	019	1110	RED CLIFF	81649
059	0905	MONTEZUMA	80464	017	1115	RICO	81332
043	0910	MONTROSE	81401	046	1120	RIDGWAY	81432
021	0915	MONUMENT	80132				
				023	1125	RIFLE	81650
030	0920	MORRISON	80465	022	1130	ROCKVALE	81244
030	0925	MOUNTAIN VIEW		045	1135	ROCKY FORD	81067
043	0930	NATURITA	81422	011	1140	ROMEO	81148
007	0935	NEDERLAND	80466	062	1145	ROSEDALE	
023	0940	NEW CASTLE	81647				
				051	1150	RYE	81069
045	0945	NORTH LA JUNTA		055	1155	SAGUACHE	81149
057	0950	NORWOOD	81423	008	1160	SALIDA	81201
043	0955	NUCLA	81424	011	1165	SANFORD	81151
062	0960	NUNN	80648	012	1170	SAN LUIS	81152
054	0965	OAK CREEK	80467				
				057	1175	SAWPIT	
043	0970	OLATHE	81425	021	1180	SECURITY	80900*
013	0975	OLNEY SPRINGS	81062	058	1185	SEDGWICK	80749
057	0980	OPHIR	81426	032	1190	SEIBERT	80834
013	0995	ORDWAY	81036	062	1195	SEVERANCE	80546
061	1000	OTIS	80743				
				003	1200	SHERIDAN CITY	
046	1005	OURAY	81427	031	1205	SHERIDAN LAKE	81071
058	1010	OVID	80744	023	1210	SILT	81652
004	1015	PAGOSA SPRINGS	81147	014	1215	SILVER CLIFF	81249
039	1020	PALISADE	81526	010	1220	SILVER PLUME	80476
021	1025	PALMER LAKE	80133				

COLORADO - STATE CODE 84

COUNTY CODE	CITY CODE	CITY	ZIP CODE
056	1225	SILVERTON	81433
020	1230	SIMLA	80835
036	1235	SOPRIS	81072
005	1240	SPRINGFIELD	81073
036	1245	STARKVILLE	81074
054	1250	STEAMBOAT SPRINGS	80477
038	1255	STERLING	80751
032	1260	STRATTON	80836
013	1265	SUGAR CITY	81076
007	1270	SUPERIOR	
045	1275	SWINK	81077
057	1280	TELLURIDE	81435
001	1285	THORNTON	80200*
035	1290	TIMNATH	80547
036	1295	TRINIDAD	81082
005	1300	TWO BUTTES	81084
043	1305	URAVAN	81436
060	1310	VICTOR	80860
005	1315	VILAS	81087
032	1320	VONA	80861
029	1325	WALDEN	80480
028	1330	WALSENBURG	81089
005	1335	WALSH	81090
007	1340	WARD	80481
035	1345	WELLINGTON	80549
014	1350	WESTCLIFFE	81252
001	1355	WESTMINSTER	80030
030	1360	WHEAT RIDGE	80033
050	1365	WILEY	81092
022	1370	WILLIAMSBURG	
062	1375	WINDSOR	80550
060	1380	WOODLAND PARK	80863
063	1385	WRAY	80758
054	1390	YAMPA	80483
063	1395	YUMA	80759

* See local P.O. Directory for City Zone Codes.

Purchase full membership to immediately unlock this page

SAVE $3,999,994

Did you know we sell paperback books too?

To buy our entire catalog in paperback would cost over $4,000,000

Access it all now for $8.99/month

*Fair usage policy applies

Continue

SRS Geographic Codes
Section G-5: FLORIDA (2)

FLORIDA - STATE CODE 59

COUNTY CODE	CITY CODE	CITY	ZIP CODE
060	0410	COLEMAN	33521
053	0415	COMBEE SETTLEMENT	
006	0420	COOPER	
013	0425	CORAL GABLES	33100*
032	0430	COTTONDALE	32431
054	0435	CRESCENT CITY	32012
046	0440	CRESTVIEW	32536*
015	0445	CROSS CITY	32628
009	0450	CRYSTAL RIVER	32629
013	0455	CUTLER RIDGE	33100*
032	0460	CYPRESS	32432
051	0465	DADE	
006	0470	DANIA	33004
053	0475	DAVENPORT	33837
006	0480	DAVIE	33300*
064	0485	DAYTONA BEACH	32014*
064	0490	DEBARY	32713
006	0495	DEERFIELD BEACH	33441
066	0500	DE FUNIAK SPRINGS	32433*
064	0505	DE LAND	32720*
050	0510	DELRAY BEACH	33444
028	0515	DE SOTA CITY	
016	0520	DINSMORE	32029
053	0525	DUNDEE	33838
052	0530	DUNEDIN	32528
042	0535	DUNNELLON	32680
053	0540	EAGLE LAKE	33839
054	0545	EAST PALATKA	32031
035	0550	EAST TOWN	
048	0555	EATONVILLE	32751
005	0560	EAU GALLIE	32935*
064	0565	EDGEWATER	32032
003	0570	EDGEWATER GULF BEACH	32401*
048	0575	EDGEWOOD	
053	0580	ELOISE	33880*
013	0585	EL PORTAL	
058	0590	ENGLEWOOD	33533
017	0595	ENSLEY	32501*
030	0600	ESTO	32425
035	0605	EUSTIS	32726
011	0610	EVERGLADES	33929
031	0615	FELLSMERE	32948
045	0620	FERNANDINA BEACH	32034
006	0625	FERN CREST VILLAGE	
018	0630	FLAGLER BEACH	32036
009	0635	FLORAL CITY	32636
013	0640	FLORIDA CITY	33030*
006	0645	FORT LAUDERDALE	33300*
053	0650	FORT MEADE	33841
036	0655	FORT MYERS	33901*
036	0660	FORT MYERS BEACH	33931
056	0665	FORT PIERCE	33450*
046	0670	FORT WALTON BEACH	32548
012	0675	FORT WHITE	32038
053	0680	FROSTPROOF	33843
035	0685	FRUITLAND PARK	32731
058	0690	FRUITVILLE	33577*
001	0695	GAINESVILLE	32601*
001	0700	GAINESVILLE EAST	
001	0705	GAINESVILLE NORTH	
001	0710	GAINESVILLE WEST	
002	0715	GLEN SAINT MARY	32040
013	0720	GOLDEN BEACH	33100*
029	0725	GIBSONTON	33534
013	0730	GOULDS	33170
031	0735	GIFFORD	32960*
050	0740	GLEN RIDGE	
050	0745	GOLF	
050	0750	GOLFVIEW	
032	0755	GRACEVILLE	32440
032	0760	GRAND RIDGE	32442
050	0765	GREENACRES CITY	33460
010	0770	GREEN COVE SPRINGS	32043
020	0775	GREENSBORO	32330
040	0780	GREENVILLE	32331

FLORIDA - STATE CODE 59

COUNTY CODE	CITY CODE	CITY	ZIP CODE
020	0785	GRETNA	32332
035	0790	GROVELAND	32736
052	0795	GULFPORT	33700*
050	0800	GULF STREAM	
006	0805	HACIENDA	
053	0810	HAINES CITY	33844
006	0815	HALLANDALE	33009
004	0820	HAMPTON	32044
026	0825	HARLEM	
055	0830	HASTINGS	32045
020	0835	HAVANA	32333
050	0840	HAVERHILL	
001	0845	HAWTHORN	32640
058	0850	HAYDEN	
009	0855	HERNANDO	32642
013	0860	HIALEAH	33010*
013	0865	HIALEAH GARDENS	
050	0870	HIGHLAND BEACH	
053	0875	HIGHLAND CITY	33846
053	0880	HIGHLAND PARK	
001	0885	HIGH SPRINGS	32643
053	0890	HILLCREST HEIGHTS	
045	0895	HILLIARD	32046
006	0900	HILLSBORO BEACH	
043	0905	HOBE SOUND	33455
064	0910	HOLLY HILL	32014*
006	0915	HOLLYWOOD	33020*
006	0920	HOLLYWOOD RIDGE FARMS	
041	0925	HOLMES BEACH	33510*
013	0930	HOMESTEAD	33030*
035	0935	HOWEY-IN-THE-HILLS	32737
050	0940	HYPOLUXO	
011	0945	IMMOKALEE	33934
005	0950	INDIALANTIC	32901*
013	0955	INDIAN CREEK	
031	0960	INDIAN RIVER SHORES	
052	0965	INDIAN ROCKS BEACH	33535
052	0970	INDIAN ROCKS BEACH SOUTH SHORE	
043	0975	INDIANTOWN	33456
038	0980	INGLIS	32649
054	0985	INTERLACHEN	32048*
009	0990	INVERNESS	32650
044	0995	ISLAMORADA	33036
016	1000	JACKSONVILLE	32200*
016	1005	JACKSONVILLE BEACH	32050
024	1010	JASPER	32052
057	1015	JAY	32565
024	1020	JENNINGS	32053
005	1025	JUNE PARK	
050	1030	JUNO BEACH	
050	1035	JUPITER	33458
050	1040	JUPITER INLET COLONY	
043	1045	JUPITER ISLAND	
052	1050	KENNETH CITY	33700*
058	1055	KENSINGTON PARK	
044	1060	KEY COLONY BEACH	33050*
010	1065	KEYSTONE HEIGHTS	32656
044	1070	KEY WEST	33040*
049	1075	KISSIMMEE	32741
026	1080	LA BELLE	33935
051	1085	LACOOCHEE	33537
001	1090	LA CROSSE	32658
035	1095	LADY LAKE	32659
053	1100	LAKE ALFRED	33850
063	1105	LAKE BUTLER	32054
012	1110	LAKE	
050	1115	LAKE CLARKE SHORES	
001	1120	LAKE FOREST	32200*
053	1125	LAKE HAMILTON	33851
064	1130	LAKE HELEN	32744
053	1135	LAKE HOLLOWAY	
053	1140	LAKELAND	33801*
050	1145	LAKE PARK	33401*
028	1150	LAKE PLACID	33852
006	1155	LAKEVIEW	

COUNTY CODE	CITY CODE	CITY	ZIP CODE
053	1160	LAKE WALES	33853
050	1165	LAKE WORTH	33460*
050	1170	LANTANA	33460*
052	1175	LARGO	33540*
006	1180	LAUDERDALE BY-THE-SEA	33300*
006	1185	LAUDERHILL	33300*
058	1190	LAUREL	33545
046	1195	LAUREL HILL	32567
004	1200	LAWTEY	32058
006	1205	LAZY LAKE	
040	1210	LEE	32059
035	1215	LEESBURG	32748
013	1220	LEISURE CITY	33030*
006	1225	LIGHTHOUSE POINT	33060*
061	1230	LIVE OAK	32060*
003	1240	LONG BEACH RESORT	
041	1245	LONGBOAT KEY	33548
059	1250	LONGWOOD	32750
003	1255	LYNN HAVEN	32444
002	1260	MACCLENNY	32063
042	1265	MC INTOSH	32664
052	1270	MADERIA BEACH	33700*
040	1275	MADISON	32340
048	1280	MAITLAND	32751
032	1285	MALONE	32445
050	1290	MANALAPAN	
050	1295	MANGONIA PARK	
006	1300	MARGATE	33060*
032	1305	MARIANNA	32446
016	1310	MARIETTA	
018	1315	MARINELAND	
046	1320	MARY ESTHER	32569
035	1325	MASCOTTE	32753
034	1330	MAYO	32066
013	1335	MEDLEY	
005	1340	MELBOURNE	32901
005	1345	MELBOURNE BEACH	32951
005	1355	MELBOURNE VILLAGE	
041	1360	MEMPHIS	
005	1365	MERRITT ISLAND	32952
013	1370	MIAMI	33100*
013	1375	MIAMI BEACH	33100*
013	1380	MIAMI SHORES	33100*
013	1385	MIAMI SPRINGS	33100*
001	1390	MICANOPY	32667
059	1395	MIDWAY-CANAAN	
057	1400	MILTON	32570*
005	1405	MIMS	32754
035	1410	MINNEOLA	32755
006	1420	MIRAMAR	33020*
033	1425	MONTICELLO	32344
035	1430	MONTVERDE	32756
022	1435	MOORE HAVEN	33471
035	1440	MOUNT DORA	32757
053	1445	MULBERRY	33860
058	1450	NAKOMIS LAUREL	
011	1455	NAPLES	33940
013	1460	NARANJA	33030*
016	1465	NEPTUNE BEACH	32050
001	1470	NEWBERRY	32669
051	1475	NEW PORT RICHEY	33552
064	1480	NEW SMYRNA BEACH	32069
046	1485	NICEVILLE	32578
013	1490	NORTH BAY	
013	1495	NORTH MIAMI	33100*
013	1500	NORTH MIAMI BEACH	33100*
050	1510	NORTH PALM BEACH	
064	1515	NORTH PENINSULA	
058	1520	NORTH PORT CHARLOTTE	
052	1525	NORTH REDINGTON BEACH	
064	1530	OAK HILL	32759
048	1535	OAKLAND	32760
006	1540	OAKLAND PARK	33300*
042	1545	OCALA	32670
050	1550	OCEAN RIDGE	

Purchase full membership to immediately unlock this page

HISTORY

Tens of thousands of important historical sources, many previously unobtainable, are now available for the first time with a Forgotten Books Full Membership.

Unlimited Access
$8.99/month

Continue

*Fair usage policy applies

SRS Geographic Codes
Section G-5: FLORIDA (6)

FLORIDA - STATE CODE 59

COUNTY CODE	CITY CODE	CITY	ZIP CODE
043	1960	SEWALLS POINT	
046	1965	SHALIMAR	32579
032	1970	SNEADS	32460
008	1975	SOLAND	
065	1980	SOPCHOPPY	32358
048	1985	SOUTH APOPKA	
050	1990	SOUTH BAY	33493
064	1995	SOUTH DAYTONA	32014*
017	2000	SOUTH FLOMATON	*
013	2005	SOUTH MIAMI	33100*
050	2010	SOUTH PALM BEACH	
052	2015	SOUTH PASADENA	33700*
064	2020	SOUTH PENINSULA	
003	2025	SPRINGFIELD	32401
004	2030	STARKE	32091
043	2035	STUART	33494
056	2040	SUNLAND GARDENS	
058	2045	SUNNYLAND	
013	2050	SURFSIDE	33100*
013	2055	SWEETWATER	
035	2060	SYLVAN SHORES	
048	2065	TAFT	32800*
037	2070	TALLAHASSEE	32301*
029	2075	TAMPA	33600*
052	2080	TARPON SPRINGS	33589*
035	2085	TAVARES	32778
029	2090	TEMPLE TERRACE	33600*
050	2095	TEQUESTA	
036	2100	TICE	33901*
005	2105	TITUSVILLE	32780
041	2110	TRAILER ESTATES	33505*
052	2115	TREASURE ISLAND	33700*
021	2120	TRENTON	32693
035	2125	UMATILLA	32784
050	2130	UNIVERSITY PARK	
046	2135	VALPARAISO	32580
058	2140	VENICE	33595
067	2145	VERNON	32462
031	2150	VERO BEACH	32960
013	2155	VIRGINIA GARDENS	33100*
053	2160	WAHETA	
001	2165	WALDO	32690
023	2170	WARD RIDGE	
017	2175	WARRINGTON	32501
012	2180	WATERTOWN	
025	2185	WAUCHULA	
053	2190	WAVERLY	33877
060	2195	WEBSTER	33597
054	2200	WELAKA	32093
042	2205	WEST END	
005	2206	WEST MELBOURNE	
013	2210	WEST MIAMI	
050	2215	WEST PALM BEACH	33401*
003	2220	WEST PANAMA CITY	
053	2225	WEST WINTER HAVEN	
013	2230	WESTWOOD LAKES	
023	2235	WEWAHITCHKA	32465
005	2240	WHISPERING HILLS	
024	2245	WHITE SPRINGS	32096
060	2250	WILDWOOD	32785
038	2255	WILLISTON	32696
006	2260	WILTON MANOR	33300*
029	2265	WIMAUMA	33598
048	2270	WINDEMERE	32786
053	2275	WINSTON	
048	2280	WINTER GARDEN	32787
053	2285	WINTER HAVEN	33880
048	2290	WINTER PARK	32789
038	2295	YANKEETOWN	32698
051	2300	ZEPHYRHILLS	33599
025	2305	ZOLFO SPRINGS	33890

* See Local P. O. Directory for City Zone Codes.

GEORGIA - STATE CODE 58

COUNTY CODE	CITY CODE	CITY	ZIP CODE	COUNTY CODE	CITY CODE	CITY	ZIP CODE
156	0005	ABBEVILLE	31001	085	0210	BARNESVILLE	30204
033	0010	ACWORTH	30101	014	0215	BARNEY	31625
008	0015	ADAIRSVILLE	30103	081	0220	BARTOW	30413
037	0020	ADEL	31620	014	0225	BARWICK	31720
053	0025	ADRIAN	31002	001	0230	BAXLEY	31513
103	0030	AILEY	30410	148	0235	BEACH	
153	0035	ALAMO	30411	120	0240	BENEVOLENCE	31721
010	0040	ALAPAHA	31622	067	0245	BERKELEY LAKE	
047	0045	ALBANY	31701*	035	0250	BERLIN	31722
085	0055	ALDORA		007	0255	BETHLEHEM	30620
158	0060	ALLENTOWN	31301	147	0260	BETWEEN	
003	0065	ALMA	31510	106	0265	BIBB CITY	31900*
060	0070	ALPHARETTA	30201	108	0270	BISHOP	30621
103	0075	ALSTON	30412	113	0275	BLACKSHEAR	31516
068	0080	ALTO	30510	144	0280	BLAIRSVILLE	30512
057	0085	ALTO PARK		049	0285	BLAKELY	31723
099	0090	ALVATON	30202	011	0290	BLOOMFIELD GARDENS	
034	0095	AMBROSE	31512	055	0295	BLUE RIDGE	30513*
129	0100	AMERICUS	31709	030	0300	BLUFFTON	31724
129	0105	ANDERSONVILLE	31711	121	0305	BLYTHE	30805
104	0110	APALACHEE	30651*	108	0310	BOGART	30622
040	0115	ARABI	31712	136	0315	BOSTON	31626
115	0120	ARAGON	30104	104	0320	BOSTWICK	30623
078	0125	ARCADE		022	0325	BOWDON	30108
032	0130	ARGYLE	31623	073	0330	BOWERSVILLE	30516
019	0135	ARLINGTON	31713	052	0335	BOWMAN	30624
142	0140	ASHBURN	31714	100	0340	BOYKIN	
029	0145	ATHENS	30601*	078	0345	BRASELTON	30517
060	0150	ATLANTA	30300*	110	0350	BRASWELL	
043	0155	ATTAPULGUS	31715	071	0355	BREMAN	30110
007	0160	AUBURN	30203	043	0360	BRINSON	31725
121	0165	AUGUSTA	30900*	113	0365	BRISTOL	31518
033	0170	AUSTELL	30001	135	0370	BRONWOOD	31726
127	0175	AVALON		016	0375	BROOKLET	30415
081	0180	AVERA	30803	056	0380	BROOKS	30205
044	0185	AVONDALE ESTATES	30002	034	0385	BROXTON	31519
101	0190	BACONTON	31716	063	0390	BRUNSWICK	31520*
043	0195	BAINBRIDGE	31717*	071	0400	BUCHANAN	30113
006	0200	BALDWIN	30511	104	0405	BUCKHEAD	30625
028	0205	BALL GROUND	30107	098	0410	BUENA VISTA	31803

SRS Geographic Codes
Section G-5: GEORGIA (2)

GEORGIA - STATE CODE 58

COUNTY CODE	CITY CODE	CITY	ZIP CODE	COUNTY CODE	CITY CODE	CITY	ZIP CODE
067	0415	BUFORD	30518	043	0610	CLIMAX	31734
133	0420	BUTLER	31066	129	0615	COBB	31735
046	0425	BYROMVILLE	31007	132	0620	COBBTOWN	30420
111	0426	BYRON	31008	012	0625	COCHRAN	31014
087	0430	CADWELL TOWN		097	0630	COLBERT	30628
065	0435	CAIRO	31728	120	0635	COLEMAN	31736
064	0440	CALHOUN CITY	30701	053	0640	COLEMANS LAKE	
149	0445	CAMAK	30807	060	0645	COLLEGE PARK	30022
101	0450	CAMILLA	31730	132	0650	COLLINS	30421
147	0455	CAMPTON	30626	100	0655	COLQUITT	31737
059	0460	CANON	30520	106	0660	COLUMBUS	31900*
053	0465	CANOOCHEE	30416	097	0665	COMER	30629
028	0470	CANTON	30114	078	0670	COMMERCE	30529
007	0475	CARL	30203	114	0675	CONCORD	30206
097	0480	CARLTON	30627	122	0680	CONYERS	30207
120	0485	CARNEGIE	31731	136	0685	COOLIDGE	31738
059	0490	CARNESVILLE	30521	040	0690	CORDELE	31015
022	0495	CARROLLTON	30117	074	0695	CORINTHE	
133	0500	CARSONVILLE		068	0700	CORNELIA	30531
008	0505	CARTERSVILLE	30120	101	0705	COTTON	31739
057	0510	CAVE SPRINGS	30124	107	0710	COVINGTON	30209
037	0515	CECIL	31627	105	0715	CRANDALL	30711
115	0520	CEDARTOWN	30125	109	0720	CRAWFORD	30630
057	0525	CELANESE		131	0725	CRAWFORDVILLE	30631
078	0530	CENTER		035	0730	CROSLAND	
076	0535	CENTERVILLE	31008	102	0735	CULLODEN	31016
074	0540	CENTRALHATCHEE		058	0740	CUMMING	30130
099	0545	CHALYBEATE SPRINGS		026	0745	CUSSEIA	
044	0550	CHAMBLEE	30005	120	0750	CUTHBERT	31740
138	0555	CHARLES		067	0755	DACULA	30211
105	0560	CHATSWORTH	30705	093	0760	DAHLONEGA	30533
045	0565	CHAUNCEY	31011	054	0765	DAISY	30423
045	0570	CHESTER	31012	110	0770	DALLAS	30132
146	0575	CHICKAMAUGA	30707	155	0775	DALTON	30720
068	0580	CLARKESVILLE	30523	049	0780	DAMASCUS	31714
044	0585	CLARKSTON	30021	157	0785	DANBURG	30632
054	0590	CLAXTON	30417	097	0790	DANIELSVILLE	30633
119	0595	CLAYTON	30525	143	0795	DANVILLE	31017
069	0600	CLERMONT	30527	095	0800	DARIEN	31305
154	0605	CLEVELAND	30528	150	0805	DAVISBORO	31018

Purchase full membership to immediately unlock this page

SAVE $3,999,994

Did you know we sell paperback books too?

To buy our entire catalog in paperback would cost over $4,000,000

Access it all now for $8.99/month

*Fair usage policy applies

Continue

GEORGIA - STATE CODE 58

COUNTY CODE	CITY CODE	CITY	ZIP CODE	COUNTY CODE	CITY CODE	CITY	ZIP CODE
104	1215	GODFREY	30640	032	1415	HOMERVILLE	31634
147	1220	GOOD HOPE	30641	078	1420	HOSCHTON	30548
158	1225	GORDON	31031	050	1425	HOWELL	
001	1230	GRAHAM	31513	097	1430	HULL	30646
038	1235	GRANTVILLE	30280	096	1435	IDEAL	31041
147	1240	GRATIS		097	1440	ILA	30647
084	1245	GRAY	30132	125	1445	IRON CITY	31759
067	1250	GRAYSON	30221	158	1450	IRWINTON	31042
023	1255	GRAYSVILLE	30726	025	1455	ISLE OF HOPE	31400*
066	1260	GREENSBORO	30642	158	1460	IVEY	
099	1265	GREENVILLE	30222	018	1465	JACKSON	30233
126	1270	GRIFFIN	30223	134	1470	JACKSONVILLE	31544
036	1275	GROVETOWN	30813	049	1475	JAKIN	31761
051	1280	GUYTON	31312	112	1480	JASPER	30143
054	1285	HAGAN	30429	078	1485	JEFFERSON	30549
092	1290	HAHIRA	31632	143	1490	JEFFERSONVILLE	31044
072	1295	HAMILTON	31811	018	1495	JENKINSBURG	30234
075	1300	HAMPTON	30228	147	1500	JERSEY	30235
060	1305	HAPEVILLE	30054	151	1505	JESUP	31545
038	1310	HARALSON	30229	031	1510	JONESBORO	30236
036	1315	HARLEM	30814	130	1515	JUNCTION CITY	31812
150	1320	HARRISON	31035	033	1520	KENNESAW	30144
073	1325	HARTWELL	30643	020	1525	KINGSLAND	31548
116	1330	HAWKINSVILLE	31036	008	1530	KINGSTON	30145
080	1335	HAZLEHURST	31539	083	1535	KITE	31049
148	1340	HEBARDVILLE		146	1540	LA FAYETTE	30728
154	1345	HELEN	30545	141	1545	LA GRANGE	30240
134	1350	HELENA	31037	031	1550	LAKE	
121	1355	HEPHZIBAH	30815	086	1555	LAKELAND	31635
139	1360	HIAWASSEE		092	1560	LAKE PARK	31636
013	1365	HICKOX		059	1565	LAVONIA	30553
103	1370	HIGGSTON	30410	067	1570	LAWRENCEVILLE	30245
124	1375	HILLTONIA		019	1575	LEARY	31762
089	1380	HINESVILLE	31313*	088	1580	LEESBURG	31763
110	1385	HIRAM	30141	037	1585	LENOX	31637
013	1390	HOBOKEN	31542	129	1590	LESLIE	31764
141	1395	HOGANSVILLE	30230	109	1595	LEXINGTON	30648
028	1400	HOLLY SPRINGS	30142	067	1600	LILBURN	30247
024	1405	HOMELAND		046	1605	LILLY	31051
006	1410	HOMER	30547	145	1610	LINCOLN PARK	

GEORGIA - STATE CODE 58

COUNTY CODE	CITY CODE	CITY	ZIP CODE
090	1615	LINCOLNTON	30817
057	1620	LINDALE-SILVER CREEK	
146	1625	LINWOOD	
044	1630	LITHONIA	30058
075	1635	LOCUST GROVE	30248
147	1640	LOGANVILLE	30249
099	1645	LONE OAK	
081	1650	LOUISVILLE	30434
031	1655	LOVEJOY	30250
087	1660	LOVETT	31053
091	1665	LUDOWICI	31316
069	1670	LULA	30554
134	1675	LUMBER CITY	31549
128	1680	LUMPKIN	31815
099	1685	LUTHERSVILLE	30251
027	1690	LYERLY	30730
138	1695	LYONS	30436
055	1700	MC CAYSVILLE	30555
075	1705	MC DONOUGH	30253
158	1710	MC INTYRE	31054
134	1715	MC RAE	31055
033	1720	MABLETON	30059
011	1725	MACON	31200*
104	1730	MADISON	30651*
132	1735	MANASSAS	30438
099	1740	MANCHESTER	31816
107	1745	MANSFIELD	30255
033	1750	MARIETTA	30060*
033	1755	MARIETTA EAST	
096	1760	MARSHALLVILLE	31057
127	1765	MARTIN	30557
081	1770	MATTHEWS	30818
109	1775	MAXEYS	30669*
006	1780	MAYSVILLE	30558
114	1785	MEANSVILLE	30256
136	1790	MEIGS	31765
027	1795	MENLO	30731
136	1800	MERRILLVILLE	
157	1805	METASVILLE	
136	1810	METCALF	
021	1815	METTER	
052	1820	MIDDLETON	30654
017	1825	MIDVILLE	30441
089	1830	MIDWAY	31320
005	1835	MIDWAY-HARDWICK	
134	1840	MILAN	31060
005	1845	MILLEDGEVILLE	31061*
082	1850	MILLEN	30442
085	1855	MILNER	30257
122	1860	MILSTEAD	30207
055	1865	MINERAL BLUFF	30559
087	1870	MINTER	
062	1875	MITCHELL	30820
053	1880	MODOC	
114	1885	MOLENA	30258
147	1890	MONROE	30655
096	1895	MONTEZUMA	31063
079	1900	MONTICELLO	31064
087	1905	MONTROSE	31065
038	1910	MORELAND	30259
019	1915	MORGAN	31766
055	1920	MORGANTON	30560
031	1925	MORROW	30260
014	1930	MORVEN	31638
035	1935	MOULTRIE	31768
119	1940	MOUNTAIN CITY	30562
060	1945	MOUNTAIN PARK	
031	1950	MOUNTAIN VIEW	30070
068	1955	MOUNT AIRY	30563
103	1960	MOUNT VERNON	30445
141	1965	MOUNTVILLE	
022	1970	MOUNT ZION	30150
077	1975	MYSTIC	31769
013	1980	NAHUNTA	31553
010	1985	NASHVILLE	31639
092	1990	NAYLOR	31641
121	1995	NECO	
028	2000	NELSON	30151
107	2005	NEWBORN	30662
124	2010	NEWINGTON	30446

SRS Geographic Codes
Section G-5: GEORGIA (6)

GEORGIA - STATE CODE 58

COUNTY CODE	CITY CODE	CITY	ZIP CODE	COUNTY CODE	CITY CODE	CITY	ZIP CODE
038	2015	NEWNAN	30263	046	2225	PINEHURST	31070
004	2020	NEWTON	31770	044	2230	PINE LAKE	30072
034	2025	NICHOLLS	31554	072	2235	PINE MOUNTAIN	31822
078	2030	NICHOLSON	30565	051	2240	PINEORA	
067	2035	NORCROSS	30071	065	2245	PINE PARK	
035	2040	NORMAN PARK	31771	156	2250	PINEVIEW	31071
138	2045	NORMANTOWN		156	2255	PITTS	31072
044	2050	NORTH ATLANTA	30300*	045	2260	PLAINFIELD	31073
028	2055	NORTH CANTON		129	2265	PLAINS	31780
108	2060	NORTH HIGH SHOALS		064	2270	PLAINVILLE	30733
149	2065	NORWOOD	30821	097	2275	POCOTALAGO	
053	2070	NUNEZ	30448	025	2280	POOLER	31322
159	2075	OAKFIELD	31772	016	2285	PORTAL	30450
064	2080	OAKMAN	30732	107	2290	PORTERDALE	30270
053	2085	OAK PARK	30401	025	2295	PORT WENTWORTH	31400*
069	2090	OAKWOOD	30566	159	2300	POULAN	31781
136	2095	OCHLOCKNEE	31773	033	2305	POWDER SPRINGS	30073
077	2100	OCILLA	31774	152	2310	PRESTON	31824
099	2105	ODESSADALE		099	2315	PRIMROSE	
151	2110	ODUM	31555	021	2320	PULASKI	30451
096	2115	OGLETHORPE	31068	014	2325	QUITMAN	31643
138	2120	OHOOPEE		099	2330	RALEIGH	
124	2125	OLIVER	30449	064	2335	RANGER	30734
128	2130	OMAHA	31821	010	2340	RAY CITY	31645
137	2135	OMEGA	31775	142	2345	REBECCA	31783
126	2140	ORCHARD HILL	30266	132	2350	REIDSVILLE	30453
077	2145	OSIERFIELD	31776	092	2355	REMERTON	31601*
107	2150	OXFORD	30267	065	2360	RENO	
060	2155	PALMETTO	30268	087	2370	RENTZ	31075
135	2160	PARROTT	31777	067	2375	REST HAVEN	
113	2165	PATTERSON	31557	133	2380	REYNOLDS	31076
136	2170	PAVO	31778	045	2385	RHINE	31077
011	2175	PAYNE		089	2390	RICEBORO	31323
002	2180	PEARSON	31642	128	2395	RICHLAND	31825
101	2185	PELHAM	31779	015	2400	RICHMOND HILL	31324
015	2190	PEMBROKE	31321	150	2405	RIDDLEVILLE	
078	2195	PENDERGRASS	30567	051	2410	RINCON	31326
066	2200	PENFIELD	30658	023	2415	RINGGOLD	30736
018	2205	PEPPERTON		031	2420	RIVERDALE	30274
076	2210	PERRY	31069	035	2425	RIVERSIDE	31200*
137	2215	PHILLIPSBURG					

Purchase full membership to immediately unlock this page

HISTORY

Tens of thousands of important historical sources, many previously unobtainable, are now available for the first time with a Forgotten Books Full Membership.

Unlimited Access
$8.99/month

Continue

*Fair usage policy applies

157	2830	TIGNALL	30668	159	2980	WARWICK	31796
127	2835	TOCCOA	30577	157	2985	WASHINGTON	30673
158	2840	TOOMSBORO	31090	108	2990	WATKINSVILLE	30677
134	2845	TOWNS		072	2995	WAVERLY HALL	31831
041	2850	TRENTON	30752	148	3000	WAYCROSS	31501
027	2855	TRION	30753	017	3005	WAYNESBORO	30830
044	2860	TUCKER	30084	053	3010	WESLEY	
038	2865	TURIN	30289	152	3015	WESTON	31832
053	2870	TWIN CITY	30471	141	3020	WEST POINT	31833
056	2875	TYRONE	30290	065	3025	WHIGHAM	31797
137	2880	TY TY	31795	008	3030	WHITE	30184
046	2885	UNADILLA	31091	029	3035	WHITEHALL	
060	2890	UNIQN CITY	30291	066	3040	WHITE PLAINS	30678
066	2895	UNION POINT	30669	022	3045	WHITESBURG	30185
137	2900	UNIONVILLE		099	3050	WHITE SULPHUR SPRINGS	
103	2905	UVALDA	30473				
092	2910	VALDOSTA	31601*	002	3055	WILLACOOCHEE	31650
073	2915	VANNA	30672	114	3060	WILLIAMSON	30292
025	2920	VERNONBURG		007	3065	WINDER	30680
138	2925	VIDALIA	30474	029	3070	WINTERVILLE	30683
				020	3075	WOODBINE	31569
017	2930	VIDETTE	30827				
046	2935	VIENNA	31092	099	3080	WOODBURY	30293
022	2940	VILLA RICA	30180	130	3085	WOODLAND	31836
071	2945	WACO	30182	028	3090	WOODSTOCK	30188
081	2950	WADLEY	30477	066	3095	WOODVILLE	30669*
				056	3100	WOOLSEY	30294
028	2955	WALESKA	30183				
147	2960	WALNUT GROVE	30209	081	3105	WRENS	30833
099	2965	WARM SPRINGS	31830	083	3110	WRIGHTSVILLE	31096
076	2970	WARNER ROBINS	31093*	145	3115	YATESVILLE	31097
149	2975	WARRENTON	30828	139	3120	YOUNG HARRIS	30582
				114	3125	ZEBULON	30295

* See local P. O. Directory for city zone codes.

HAWAII - STATE CODE 95

COUNTY CODE	CITY CODE	CITY	ZIP CODE	COUNTY CODE	CITY CODE	CITY	ZIP CODE
002	0005	AIEA	96701	004	0220	KEKAHA	96752
004	0010	ANAHOLA	96703	005	0225	KEOKEA	
001	0015	CAPTAIN COOK	96704	005	0235	KIHEI	96753
004	0020	ELEELE	96705	004	0240	KILAUEA	96754
002	0025	EWA	96706*	004	0245	KOLOA	96756
002	0030	EWA BEACH	96706*	005	0250	KUALAPUU	96757
005	0040	HAIKU		001	0255	KUKUIHAELE	96758
001	0045	HAKALAU	96710	001	0260	KURTISTOWN	96760
002	0055	HALEIWA	96712	005	0265	LAHAINA	96761
005	0060	HANA	96713	002	0270	LAIE	96762
004	0065	HANALEI	96714	005	0275	LANAI CITY	96763
004	0070	HANAMAULU	96715	001	0285	LAUPAHOEHOE	96764
004	0075	HANAPEPE	96716	004	0290	LIHUE	96766
002	0080	HAUULA	96717	005	0295	LOWER PAIA	
001	0085	HAWI	96719	002	0300	LUALUALEI-MAILI	
001	0090	HILO	96720	001	0310	MAKAPALA	
001	0095	HOLUALOA	96725	005	0315	MAKAWAO	96768
001	0100	HONOKAA	96727	005	0320	MAUNA LOA	
005	0105	HONOKAHUA		001	0325	MOUNTAIN VIEW	96771
002	0110	HONOLULU	96800*	001	0330	NAALEHU	96772
001	0115	HONOMU	96728	002	0335	NANAKULI	96792
005	0120	HOOLEHUA	96729	001	0340	NAPOOPOO	
002	0125	KAAAWA	96730	001	0345	OOKALA	96774
002	0135	KAHALUU		001	0350	PAAUILO	96776
002	0140	KAHUKU	96731	001	0355	PAHALA	96777
005	0141	KAHULUI	96732	001	0360	PAHOA	96778
001	0145	KAILUA-KEAUHOA		005	0365	PAIA	96779
002	0150	KAILUA-LANIKAI		001	0370	PAPAALOA	96780
001	0155	KAINALIU		001	0375	PAPAIKOU	96781
004	0160	KALAHEO	96741	005	0380	PAUWELA-KUIAHA	
002	0165	KANEOHE	96744	002	0385	PEARL CITY	96782
004	0170	KAPAA	96746	004	0395	PUHI	96766
001	0175	KAPAAU-HALAULA		005	0400	PUUKOLII	
004	0180	KAUMAKANI		005	0405	PUUNENE	96784
005	0185	KAUNAKAKAI		002	0410	WAHIAWA	96786
001	0190	KAWAIHAE		004	0415	WAHIAWA NEW MILL	
001	0195	KEAAU (OLAA)	96749	005	0420	WAIAKOA	96790
001	0200	KEALAKEKUA	96750	002	0425	WAIALUA	96791
004	0210	KEALIA	96751	002	0430	WAIANAE-MAKAHA	
001	0215	KEAUHOU		005	0435	WAIHEE	

Section G-5: HAWAII

HAWAII -- STATE CODE 95

COUNTY CODE	CITY CODE	CITY	ZIP CODE
002	0440	WAIKANE	
001	0442	WAILEA	
005	0445	WAIKAPU	
004.	0450	WAILUA HOUSELOTS	
005	0455	WAILUKU	96793
002	0460	WAIMANALO	96795
001	0465	WAIMEA	96796
001	0475	WAIOHINU	
002	0480	WAIPAHU	96797
002	0485	WAIPIO ACRES	
002	0490	WHITMORE	

* See Local P.O. Directory For City Zone Codes.

Purchase full membership to immediately unlock this page

SAVE $3,999,994

Did you know we sell paperback books too?

To buy our entire catalog in paperback would cost over $4,000,000

Access it all now for $8.99/month

*Fair usage policy applies

Continue

IDAHO - STATE CODE 82

COUNTY CODE	CITY CODE	CITY	ZIP CODE
034	0405	HEYBURN	83336
042	0410	HOLLISTER	
037	0415	HOMEDALE	83628
009	0420	HOPE	83836
008	0425	HORSHOE BEND	
028	0430	HUETTER	
008	0435	IDAHO CITY	83631
010	0440	IDAHO FALLS	83401*
003	0445	INKOM	83245
010	0450	IONA	83427
010	0455	IRWIN	83428
022	0460	ISLAND PARK	83429
027	0465	JEROME	83338
029	0470	JULIAETTA	83535
031	0475	KAMIAH	83536
040	0480	KELLOGG	83837
029	0485	KENDRICK	83537
007	0490	KETCHUM	83340
042	0495	KIMBERLY	83341
025	0500	KOOSKIA	83539
009	0505	KOOTENAI	83840
001	0510	KUNA	83634
035	0515	LAPWAI	83540
003	0520	LAVA HOT SPRINGS	83246
030	0525	LEADORE	83464
035	0530	LEWISTON	83501
035	0535	LEWISTON ORCHARDS	
026	0540	LEWISVILLE	83431
019	0545	LOST RIVER	
043	0550	MC CALL	83638
003	0555	MC CAMMON	83250
019	0560	MAC KAY	83251
036	0565	MALAD CITY	83252
037	0570	MARSING	83639
022	0575	MARYSVILLE	
014	0580	MELBA	83641
026	0585	MENAN	83434
001	0590	MERIDIAN	83642
014	0595	MIDDLETON	83644
044	0600	MIDVALE	83645
034	0605	MINIDOKA	83343
021	0610	MINK CREEK	83263*
004	0615	MONTPELIER	83254
012	0620	MOORE	83255
029	0625	MOSCOW	83843*
020	0630	MOUNTAIN HOME	83647
001	0635	MOUNTAIN VIEW	83700*
011	0640	MOYIE SPRINGS	83845
026	0645	MUD LAKE	
040	0650	MULLAN	83846
042	0655	MURTAUGH	83344
014	0660	NAMPA	83651
022	0665	NEWDALE	83436
002	0670	NEW MEADOWS	83654*
038	0675	NEW PLYMOUTH	83655
031	0680	NEZPERCE	83543
014	0685	NOTUS	83656
016	0690	OAKLEY	83346
009	0695	OLDTOWN	
029	0700	ONAWAY	
018	0705	OROFINO	83544
040	0710	OSBURN	83849
021	0715	OXFORD	83263*
004	0720	PARIS	
022	0725	PARKER	83438
014	0730	PARMA	83660
030	0735	PATTERSON	
034	0740	PAUL	83347
038	0745	PAYETTE	83661
023	0750	PEARL	
035	0755	PECK	83545
018	0760	PIERCE	83546
040	0765	PINEHURST	83850*
008	0770	PLACERVILLE	83666
005	0775	PLUMMER	83851
003	0780	POCATELLO	83201
009	0785	PONDERAY	83852
028	0790	POST FALLS	83854
029	0795	POTLATCH	83855
021	0800	PRESTON	83263*

IDAHO - STATE CODE 82

COUNTY CODE	CITY CODE	CITY	ZIP CODE	COUNTY CODE	CITY CODE	CITY	ZIP CODE
009	0805	PRIEST RIVER	83856	024	1005	WENDELL	83355
028	0810	RATHDRUM	83858	021	1010	WESTON	83286
031	0815	REUBENS	83548	025	1015	WHITEBIRD	
033	0820	REXBURG	83440	001	1020	WHITNEY	
032	0825	RICHFIELD	83349	014	1025	WILDER	83676
026	0830	RIGBY	83442	031	1030	WINCHESTER	83555
025	0835	RIGGINS	83549	028	1035	WORLEY	83876
026	0840	RIRIE	83443				
026	0845	ROBERTS	83444				
039	0850	ROCKLAND	83271				
034	0855	RUPERT	83350				
022	0860	ST ANTHONY	83445				
004	0865	ST CHARLES	83272				
005	0870	ST MARIES	83861				
030	0875	SALMON	83467				
009	0880	SANDPOINT	83864*				
006	0885	SHELLEY	83274				
032	0890	SHOSHONE	83352				
040	0895	SMELTERVILLE	83868				
015	0900	SODA SPRINGS	83276				
001	0905	SOUTH BOISE					
017	0910	SPENCER	83446				
028	0915	SPIRIT LAKE	83869				
019	0920	STANLEY	83278*				
028	0925	STATE LINE					
025	0930	STITES	83552				
033	0935	SUGAR CITY	83448				
007	0940	SUN VALLEY	83353				
010	0945	SWAN VALLEY	83449				
005	0950	TENSED	83870				
022	0955	TETON	83451				
041	0960	TETONIA	83452				
029	0965	TROY	83871				
042	0970	TWIN FALLS	83301*				
010	0975	UCON	83454				
041	0980	VICTOR	83455				
040	0985	WALLACE	83873*				
040	0990	WARDNER	83875				
022	0995	WARM RIVER					
044	1000	WEISER	83672				

* See local Post Office Directory for City Zone Codes.

Purchase full membership to immediately unlock this page

HISTORY

Tens of thousands of important historical sources, many previously unobtainable, are now available for the first time with a Forgotten Books Full Membership.

Unlimited Access
$8.99/month

Continue

*Fair usage policy applies

SRS Geographic Codes
Section G-5: ILLINOIS (2)

ILLINOIS - STATE CODE 33

COUNTY CODE	CITY CODE	CITY	ZIP CODE	COUNTY CODE	CITY CODE	CITY	ZIP CODE
025	0400	BEECHER CITY	62414	046	0600	BRADLEY	60915
092	0405	BELGIUM		099	0605	BRAIDWOOD	60408
044	0410	BELKNAP	62908	014	0610	BREESE	62230
057	0415	BELLEFLOWER		051	0615	BRIDGEPORT	62417
033	0420	BELLE PRAIRIE CITY		016	0620	BRIDGE VIEW	60453*
041	0425	BELLE RIVE	62810	059	0625	BRIGHTON	62012
082	0430	BELLEVILLE	62220*	072	0630	BRIMFIELD	61517
072	0435	BELLEVUE	61600*	010	0635	BROADLANDS	61816
093	0440	BELLMONT	62811	016	0640	BROADVIEW	60153*
016	0445	BELLWOOD	60104	054	0645	BROADWELL	62623
004	0450	BELVIDERE	61008	023	0650	BROCTON	61917
074	0455	BEMENT	61813	016	0655	BROOKFIELD	60513
059	0460	BENLD	62009	082	0660	BROOKLYN	62317
022	0465	BENSENVILLE	60106	064	0665	BROOKPORT	62910
102	0470	BENSON	61516	033	0670	BROUGHTON	62817
034	0475	BENTLY		085	0675	BROWNING	62624
028	0480	BENTON	62812	024	0680	BROWNS	62818
016	0485	BERKELEY	60160*	026	0685	BROWNSTOWN	62418
084	0490	BERLIN	62620	007	0690	BRUSSELS	62013
016	0495	BERWYN	60402*	029	0695	BRYANT	61519
060	0500	BETHALTO	62010	046	0700	BUCKINGHAM	60917
070	0505	BETHANY	61914	038	0705	BUCKLEY	60918
036	0510	BIGGSVILLE	61418	028	0710	BUCKNER	62819
026	0515	BINGHAM	62011	006	0715	BUDA	61314
051	0520	BIRDS	62415	084	0720	BUFFALO	62515
037	0525	BISHOP HILL	61419	016	0725	BUFFALO GROVE	
055	0530	BLANDINSVILLE	61420	011	0730	BULPITT	62517
022	0535	BLOOMINGDALE	60108	044	0735	BUNCOMBE	62912
057	0540	BLOOMINGTON	61701*	059	0740	BUNKER HILL	62014
016	0545	BLUE ISLAND	60406	006	0745	BUREAU JUNCTION	
058	0550	BLUE MOUND	62513	045	0750	BURLINGTON	60109
086	0555	BLUFFS	62621	016	0755	BURNHAM	
041	0560	BLUFORD	62814	100	0760	BUSH	
024	0565	BONE GAP	62815	055	0765	BUSHNELL	61422
046	0570	BONFIELD	60913	068	0770	BUTLER	62015
041	0575	BONNIE	62816	071	0775	BYRON	61010
046	0580	BOURBONNAIS	60914	046	0780	CABERY	60919
034	0585	BOWEN	62316	082	0785	CAHOKIA	62201*
032	0590	BRACEVILLE	60407	002	0790	CAIRO	62914
088	0595	BRADFORD	61421	080	0795	CALHOUN	62419

ILLINOIS - STATE CODE 33

COUNTY CODE	CITY CODE	CITY	ZIP CODE	COUNTY CODE	CITY CODE	CITY	ZIP CODE
016	0800	CALUMET CITY	60409	009	0995	CHANDLERVILLE	62627
016	0805	CALUMET PARK	60600*	049	1000	CHANNEL LAKE	
021	0810	CAMARGO	61919	069	1005	CHAPIN	62628
100	0815	CAMBRIA	62915	015	1010	CHARLESTON	61920
037	0820	CAMBRIDGE	61238	084	1015	CHATHAM	62629
085	0825	CAMDEN	62319	053	1020	CHATSWORTH	60921
039	0830	CAMPBELL HILL	62916	038	1025	CHEBANSE	60922
001	0835	CAMP POINT	62320	057	1030	CHENOA	61726
053	0840	CAMPUS	60920	006	1035	CHERRY	61317
029	0845	CANTON	61520	101	1040	CHERRY VALLEY	61016
084	0850	CANTRALL	62625	079	1045	CHESTER	62233
004	0855	CAPRON	61012	059	1050	CHESTERFIELD	62630
081	0860	CARBON CLIFF	61239	016	1051	CHICAGO	60600*
039	0865	CARBONDALE	62901*	016	1055	CHICAGO HEIGHTS	60411*
032	0870	CARBON HILL		016	1060	CHICAGO RIDGE	60415
059	0875	CARLINVILLE	62626	072	1065	CHILLICOTHE	61523
057	0876	CARLOCK	61725	100	1070	CHITTYVILLE	
014	0880	CARLYLE	62231	023	1075	CHRISMAN	61924
097	0885	CARMI	62821	028	1080	CHRISTOPHER	62822
022	0890	CAROL STREAM		016	1085	CICERO	60600*
045	0895	CARPENTERSVILLE	60110	074	1090	CISCO	61830
083	0900	CARRIER MILLS		096	1095	CISNE	62823
031	0905	CARROLLTON	62016	038	1100	CISSNA PARK	60924
100	0910	CARTERVILLE	62918	011	1105	CITY PARK	
034	0915	CARTHAGE	62321	080	1110	CLAREMONT	62421
056	0920	CARY	60013	022	1115	CLARENDON HILLS	60514
012	0925	CASEY	62420	013	1120	CLAY CITY	62824
082	0930	CASEYVILLE	62232	001	1125	CLAYTON	62324
092	0935	CATLIN	61817	084	1130	CLEAR LAKE	
035	0940	CAVE IN ROCK	62919	037	1135	CLEVELAND	
050	0945	CEDAR POINT	61316	038	1140	CLIFTON	60927
089	0950	CEDARVILLE	61013	020	1145	CLINTON	61727
061	0955	CENTRAL CITY (Marion Co)		032	1150	COAL CITY	60416
032	0960	CENTRAL CITY (Grundy Co.)		068	1155	COALTON	
061	0965	CENTRALIA	62800*	081	1160	COAL VALLEY	61240
092	0970	CENTRAL PARK		001	1165	COATSBURG	62325
082	0975	CENTREVILLE		091	1170	COBDEN	62920
074	0980	CERRO GORDO	61818	068	1175	COFFEEN	62017
008	0985	CHADWICK	61014	055	1180	COLCHESTER	62326
010	0990	CHAMPAIGN	61820*	098	1185	COLETA	61017

SRS Geographic Codes
Section G-5: ILLINOIS (4)

ILLINOIS - STATE CODE 33

COUNTY CODE	CITY CODE	CITY	ZIP CODE	COUNTY CODE	CITY CODE	CITY	ZIP CODE
057	1190	COLFAX	61728	092	1395	DANVILLE CITY	
083	1200	COLLEGE PARK		089	1400	DAVIS	61019
060	1205	COLLINSVILLE	62234	084	1405	DAWSON	62520
037	1210	COLONA	61241	058	1410	DECATUR	62521*
100	1215	COLP	62921	090	1415	DEER CREEK	61733
067	1220	COLUMBIA	62236	049	1420	DEERFIELD	
001	1225	COLUMBUS	62328	098	1425	DEER GROVE	61242
052	1230	COMPTON	61318	049	1430	DEER PARK	
069	1235	CONCORD	62631	019	1435	DE KALB	60115
057	1240	COOKSVILLE		074	1440	DELAND	61839
081	1245	CORDOVA	61242	090	1445	DELAVAN	61734
053	1250	CORNELL	61319	006	1450	DEPUE	61322
019	1255	CORTLAND	60112	039	1455	DE SOTO	62924
060	1260	COTTAGE HILLS	62018	016	1460	DES PLAINES	60016*
079	1265	COULTERVILLE	62237	075	1465	DETROIT	62332
016	1270	COUNTRY CLUB HILLS	60477*	060	1470	DEWEY-PARK	
087	1275	COWDEN	62422	020	1475	DE WITT	
100	1280	CRAINVILLE		032	1480	DIAMOND	
100	1285	CREAL SPRINGS	62922	025	1485	DIETERICH	62424
038	1290	CRESCENT		084	1490	DIVERNON	62530
099	1295	CREST HILL	60431*	016	1495	DIXMOOR	
071	1300	CRESTON	60113	052	1500	DIXON	61021
016	1305	CRESTWOOD	60445	016	1505	DOLTON	60419
099	1310	CRETE	60417	091	1510	DONGOLA	62926
090	1315	CREVE COEUR	61600*	068	1515	DONNELLSON	62019
097	1320	CROSSVILLE	62827	038	1520	DONOVAN	60931
056	1325	CRYSTAL LAKE	60014	059	1525	DORCHESTER	62020
099	1330	CRYSTAL LAWNS		006	1530	DOVER	
029	1335	CUBA	61427	039	1535	DOWELL	62927
053	1340	CULLOM	60929	022	1540	DOWNERS GROVE	60515
073	1345	CUTLER	62238	057	1545	DOWNS	
044	1350	CYPRESS	62923	095	1550	DU BOIS	
033	1355	DAHLGREN	62828	029	1555	DUNFERMLINE	61524
089	1360	DAKOTA	61018	072	1560	DUNLAP	61525
034	1365	DALLAS CITY	62330	082	1565	DUPO	62239
070	1370	DALTON CITY	61925	073	1570	DU QUOIN	62832
006	1375	DALZELL	61320	101	1575	DURAND	61024
050	1380	DANA	61321	053	1580	DWIGHT	60420
038	1385	DANFORTH	60930	059	1585	EAGERVILLE	
057	1390	DANVERS	61732	050	1590	EARLVILLE	60518

Purchase full membership to immediately unlock this page

SAVE $3,999,994

Did you know we sell paperback books too?

To buy our entire catalog in paperback would cost over $4,000,000

Access it all now for $8.99/month

*Fair usage policy applies

Continue

ILLINOIS - STATE CODE 33

COUNTY CODE	CITY CODE	CITY	ZIP CODE
063	1995	FOREST CITY	61532
060	2000	FOREST HOMES	
016	2005	FOREST PARK	60130
016	2010	FOREST VIEW	
053	2015	FORREST	61741
071	2020	FORRESTON	61030
058	2025	FORSYTH	62535
049	2030	FOX LAKE	60020
056	2035	FOX RIVER GROVE	60021
099	2040	FRANKFORT	60423
069	2045	FRANKLIN	62638
052	2050	FRANKLIN GROVE	61031
016	2055	FRANKLIN PARK	60131
082	2060	FREEBURG	62243
100	2065	FREEMANSPUR	
089	2070	FREEPORT	61032*
098	2075	FULTON	61252
067	2080	FULTS	62244
049	2085	GAGES LAKE	60030
083	2090	GALATIA	62935
043	2095	GALENA	61036
048	2100	GALESBURG	61401
037	2105	GALVA	61434
090	2110	GARDENA	
032	2115	GARDNER	60424
021	2120	GARRETT	61927
070	2125	GAYS	61928
037	2130	GENESEO	61254
045	2135	GENEVA	60134
019	2140	GENOA	60135
092	2145	GEORGETOWN	61846
014	2150	GERMANTOWN	62245
089	2155	GERMAN VALLEY	61039
027	2160	GIBSON CITY	60936
010	2165	GIFFORD	61847
045	2170	GILBERTS	60136
059	2175	GILLESPIE	62033
038	2180	GILMAN	60938
059	2185	GIRARD	62640
036	2190	GLADSTONE	61437
072	2195	GLASFORD	61533
086	2200	GLASGOW	62641
060	2205	GLEN CARBON	62034
016	2210	GLENCOE	60022
022	2215	GLENDALE	62937
022	2220	GLEN ELLYN	60137*
016	2225	GLENVIEW	60025*
016	2230	GLENWOOD	60425
060	2235	GODFREY	62035
076	2245	GOLCONDA	62938
001	2250	GOLDEN	62339
096	2255	GOLDEN GATE	
016	2260	GOLF	60029
102	2265	GOODFIELD	61742
055	2270	GOOD HOPE	61438
044	2275	GOREVILLE	62939
039	2280	GORHAM	62940
042	2285	GRAFTON	62037
050	2290	GRAND RIDGE	61325
039	2295	GRAND TOWER	62942
084	2300	GRANDVIEW	
060	2305	GRANITE CITY	62040
060	2310	GRANT FORK	
046	2315	GRANT PARK	60940
078	2320	GRANVILLE	61326
049	2325	GRASS LAKE	
049	2330	GRAYSLAKE	60030
097	2335	GRAYVILLE	62844
031	2340	GREENFIELD	62044
037	2345	GREEN ROCK	61241
018	2350	GREENUP	62428
090	2355	GREEN VALLEY	61534
065	2360	GREENVIEW	62642
003	2365	GREENVILLE	62246
057	2370	GRIDLEY	61744
075	2375	GRIGGSVILLE	62340
036	2380	GULF PORT	
049	2385	GURNEE	60031
049	2390	HAINESVILLE	
007	2395	HAMBURG	62045

ILLINOIS - STATE CODE 33

COUNTY CODE	CITY CODE	CITY	ZIP CODE
060	2400	HAMEL	62046
034	2405	HAMILTON	62341
076	2410	HAMLETSBURG	62944
074	2415	HAMMOND	61929
045	2420	HAMPSHIRE	60140
081	2425	HAMPTON	61256
028	2430	HANAFORD	
072	2435	HANNA CITY	61536
043	2440	HANOVER	61041
016	2445	HANOVER PARK	60168*
007	2450	HARDIN	62047
052	2455	HARMON	61042
083	2460	HARRISBURG	62946
060	2465	HARTFORD	62048
054	2470	HARTSBURG	62643
056	2475	HARVARD	60033
068	2480	HARVEL	62538
022	2485	HARVESTER	
016	2490	HARVEY	60426*
016	2595	HARWOOD HEIGHTS	
063	2500	HAVANA	62640
049	2505	HAWTHORN WOODS	
016	2510	HAZEL CREST	60429
056	2515	HEBRON	60034
067	2520	HECKER	62248
092	2525	HEGELER	
048	2530	HENDERSON	61439
078	2535	HENNEPIN	61327
092	2540	HENNING	61848
062	2545	HENRY	61537
087	2550	HERRICK	62431
100	2555	HERRIN	62948
046	2560	HERSCHER	60941
059	2565	HETTICK	62649
011	2570	HEWITTSVILLE	
057	2575	HEYWORTH	61745
016	2580	HICKORY HILLS	
040	2585	HIDALGO	62432
060	2590	HIGHLAND	62249
049	2595	HIGHLAND PARK	60035*
049	2600	HIGHWOOD	60040
071	2605	HILLCREST	61244
068	2610	HILLSBORO	62049
081	2615	HILLSDALE	61257
016	2620	HILLSIDE	60160*
031	2625	HILLVIEW	62050
019	2630	HINCKLEY	60520
021	2635	HINDSBORO	61930
022	2640	HINSDALE	60521*
016	2645	HODGKINS	60525*
016	2647	HOFFMAN ESTATES	60172*
014	2650	HOFFMAN	62250
006	2655	HOLLOWAYVILLE	
010	2660	HOMER	61849
016	2665	HOMETOWN	60453*
016	2670	HOMEWOOD	60430
092	2675	HOOPESTON	60942
037	2680	HOOPPOLE	61258
090	2685	HOPEDALE	61747
095	2690	HOYLETON	62251
057	2695	HUDSON	61748
014	2700	HUEY	62252
075	2705	HULL	62343
015	2710	HUMBOLDT	61931
023	2715	HUME	61932
011	2720	HUMPHREY	
056	2725	HUNTLEY	60142
100	2730	HURST	62949
017	2735	HUTSONVILLE	62433
045	2740	ILLINOIS PARK	
084	2745	ILLIOPOLIS	62539
041	2750	INA	62846
049	2755	INDIAN CREEK	
016	2760	INDIAN HEAD PARK	
092	2765	INDIANOLA	61850
055	2770	INDUSTRY	61440
013	2775	IOLA	62847
029	2780	IPAVA	61441
038	2785	IROQUOIS	60945
068	2790	IRVING	62051

COUNTY CODE	CITY CODE	CITY	ZIP CODE	COUNTY CODE	CITY CODE	CITY	ZIP CODE
095	2795	IRVINGTON	62848	049	2995	KILDEER	
046	2800	IRWIN		011	3000	KINCAID	62540
056	2805	ISLAND LAKE	60042	075	3005	KINDERHOOK	62345
022	2810	ITASCA	60143	019	3010	KINGSTON	60145
061	2815	IUKA	62849	072	3015	KINGSTON MINES	61539
				061	3020	KINMUNDY	62854
010	2820	IVESDALE	61851	032	3025	KINSMAN	60437
069	2825	JACKSONVILLE	62650	019	3030	KIRKLAND	60146
096	2830	JEFFERSONVILLE		094	3035	KIRKWOOD	61447
011	2835	JEISEYVILLE		049	3040	KLONDIKE LOTUS POINT	
084	2840	JEROME		048	3045	KNOXVILLE	61448
042	2845	JERSEYVILLE	62052	062	3050	LACON	61540
018	2850	JEWETT	62436	006	3055	LADD	61329
096	2855	JOHNSONVILLE	62850	088	3060	LA FAYETTE	61449
100	2860	JOHNSTON CITY	62951	016	3065	LA GRANGE	60525*
099	2865	JOLIET	60431	016	3070	LA GRANGE PARK	60525*
091	2870	JONESBORO	62952	034	3075	LA HARPE	61450
064	2875	JOPPA	62953	049	3080	LAKE BARRINGTON	
066	2880	JOY	61260	049	3085	LAKE BLUFF	60044
030	2885	JUNCTION	62954	049	3090	LAKE FOREST	60045
061	2890	JUNCTION CITY	61600*	056	3095	LAKE IN THE HILLS	
016	2895	JUSTICE	60453*	056	3100	LAKEMOOR	
007	2900	KAMPSVILLE	62053	049	3105	LAKE VILLA	60046
031	2905	KANE	62054	056	3110	LAKEWOOD	62438
050	2910	KANGLEY		049	3115	LAKE ZURICH	60047
046	2915	KANKAKEE	60901	006	3120	LA MOILLE	61330
023	2920	KANSAS	61933	008	3125	LANARK	61046
102	2925	KAPPA		016	3130	LANSING	60438
077	2930	KARNAK	62956	001	3135	LA PRAIRIE	62346
079	2935	KASKASKIA		062	3140	LA ROSE	61541
096	2940	KEENES	62851	050	3145	LA SALLE	61301
022	2945	KEENEYVILLE		054	3150	LATHAM	62543
093	2950	KEENSBURG	62852	051	3155	LAWRENCEVILLE	62439
066	2955	KEITHSBURG	61442	071	3160	LEAF RIVER	61047
061	2960	KELL	62853	082	3165	LEBANON	62254
027	2965	KEMPTON	60946	052	3170	LEE	60530
016	2970	KENILWORTH	60043	050	3175	LELAND	60531
020	2975	KENNEY	61749	084	3180	LELAND GROVE	
037	2980	KEWANEE	61443	016	3185	LEMONT	60439*
014	2985	KEYESPORT	62253	089	3190	LENA	61048
063	2990	KILBOURNE	62655	082	3195	LENZBURG	62255

Purchase full membership to immediately unlock this page

HISTORY

Tens of thousands of important historical sources, many previously unobtainable, are now available for the first time with a Forgotten Books Full Membership.

Unlimited Access
$8.99/month

Continue

*Fair usage policy applies

ILLINOIS - STATE CODE 33

COUNTY CODE	CITY CODE	CITY	ZIP CODE	COUNTY CODE	CITY CODE	CITY	ZIP CODE
063	3605	MASON CITY	62664	099	3815	MONEE	60449
025	3610	MASON	62443	094	3820	MONMOUTH	61462
066	3615	MATHERSVILLE		082	3825	MONSANTO	62201*
016	3620	MATTESON	60443	045	3830	MONTGOMERY	60538
015	3625	MATTOON	61938	074	3835	MONTICELLO	61856
097	3630	MAUNIE	62861	025	3840	MONTROSE	62445
016	3635	MAYWOOD	60153	032	3845	MORRIS	60450
032	3640	MAZON	60444	098	3850	MORRISON	61270
084	3645	MECHANICSBURG	62545	011	3855	MORRISONVILLE	62546
036	3650	MEDIA	61460	101	3860	MORRISTOWN	
059	3655	MEDORA	62063	090	3865	MORTON	61550
016	3660	MELROSE PARK	60160*	016	3870	MORTON GROVE	
027	3665	MELVIN	60952	077	3875	MOUND CITY	62963
001	3670	MENDON	62351	077	3880	MOUNDS	62964
050	3675	MENDOTA	61342	005	3890	MOUND STATION	
043	3680	MENOMINEE		011	3895	MOUNT AUBURN	62547
069	3685	MEREDOSIA	62665	093	3900	MOUNT CARMEL	62863
016	3690	MERRIONETTE PARK		008	3905	MOUNT CARROLL	61053
102	3695	METAMORA	61548	059	3910	MOUNT CLARE	62068
023	3700	METCALF	61940	096	3915	MOUNT ERIE	62446
064	3705	METROPOLIS	62960	071	3920	MOUNT MORRIS	61054
049	3710	METTAWA		059	3925	MOUNT OLIVE	62069
054	3720	MIDDLETOWN	62666	016	3930	MOUNT PROSPECT	60056*
016	3725	MIDLOTHIAN	60445	054	3935	MOUNT PULASKI	62548
081	3730	MILAN	61264	005	3940	MOUNT STERLING	62353
038	3735	MILFORD	60953	041	3945	MOUNT VERNON	62864
091	3740	MILL CREEK		087	3950	MOWEAQUA	62550
008	3745	MILLEDGEVILLE	61051	058	3955	MOUNT ZION	62549
047	3750	MILLINGTON	60537	083	3960	MUDDY	62965
097	3755	MILL SHOALS	62862	003	3965	MULBERRY GROVE	62262
082	3760	MILLSTADT	62260	092	3970	MUNCIE	61857
075	3770	MILTON	62352	049	3975	MUNDELEIN	60060
006	3775	MINERAL	61344	039	3980	MURPHYSBORO	62966
090	3780	MINIER	61759	069	3985	MURRAYVILLE	62668
102	3785	MINONK	61760	022	3990	NAPERVILLE	60540
032	3790	MINOOKA	60447	050	3995	NAPLATE	
059	3795	MODESTO	62667	086	4000	NAPLES	62669
099	3800	MOKENA	60448	095	4005	NASHVILLE	62263
081	3805	MOLINE	61265*	041	4010	NASON	62866
046	3810	MOMENCE	60954	082	4015	NATIONAL CITY	

ILLINOIS - STATE CODE 33

COUNTY CODE	CITY CODE	CITY	ZIP CODE
034	4020	NAUVOO	62354
075	4025	NEBO	62355
052	4030	NELSON	61058
018	4035	NEOGA	62447
006	4040	NEPONSET	61345
047	4045	NEWARK	60541
082	4050	NEW ATHENS	62264
014	4055	NEW BADEN	62265
006	4060	NEW BEDFORD	61346
084	4065	NEW BERLIN	62670
066	4070	NEW BOSTON	61272
044	4075	NEW BURNSIDE	62967
075	4080	NEW CANTON	62356
060	4085	NEW DOUGLAS	62074
077	4090	NEW GRAND CHAIN	
030	4095	NEW HAVEN	62867
054	4100	NEW HOLLAND	62671
099	4105	NEW LENOX	60451
021	4110	NEWMAN	61942
095	4115	NEW MINDEN	62267
075	4120	NEW SALEM	62357
040	4125	NEWTON	62448
058	4130	NIANTIC	62551
016	4135	NILES	60600*
059	4140	NILWOOD	62672
080	4145	NOBLE	62868
068	4150	NOKOMIS	62075
043	4155	NORA	61059
057	4160	NORMAL	61761
016	4165	NORRIDGE	
029	4170	NORRIS	61553
097	4175	NORRIS CITY	62869
045	4180	NORTH AURORA	60542
049	4185	NORTH BARRINGTON	
016	4190	NORTHBROOK	60062
049	4195	NORTH CHICAGO	60064*
072	4200	NORTH CHILLICOTHE	
028	4205	NORTH CITY	
016	4210	NORTHFIELD	60093*
066	4215	NORTH HENDERSON	61466
016	4220	NORTHLAKE	60160*
041	4225	NORTH MT. VERNON	
090	4230	NORTH PEKIN	
001	4235	NORTH QUINCY	
016	4240	NORTH RIVERSIDE	60546*
050	4245	NORTH UTICA	
072	4250	NORWOOD	
022	4255	OAK BROOK	60521*
022	4260	OAKBROOK TERRACE	
065	4265	OAKFORD	62673
016	4270	OAK FOREST	60452
049	4271	OAK GROVE (Lake Co)	
081	4275	OAK GROVE (Rk.Is Co)	
102	4280	OAK GROVE PARK	
015	4285	OAKLAND	61943
016	4290	OAK LAWN	60453*
016	4295	OAK PARK	60300*
092	4300	OAKWOOD	61858
056	4305	OAKWOOD HILLS	
017	4310	OBLONG	62449
087	4315	OCONEE	62553
053	4320	ODELL	60460
061	4325	ODIN	62870
082	4330	O FALLON	62269
010	4335	OGDEN	61859
050	4340	OGLESBY	61348
006	4345	OHIO	61349
068	4350	OHLMAN	62076
095	4355	OKAWVILLE	62271
082	4360	OLD MARISSA	
049	4365	OLD MILL CREEK	
003	4370	OLD RIPLEY	
030	4375	OLD SHAWNEETOWN	
077	4380	OLMSTED	62970
080	4385	OLNEY	62450
016	4390	OLYMPIA FIELDS	60461
030	4395	OMAHA	62871
038	4400	ONARGA	60955
048	4405	ONEIDA	61467
036	4410	OQUAWKA	61469

SRS Geographic Codes
Section G-5: ILLINOIS (12)

ILLINOIS - STATE CODE 33

COUNTY CODE	CITY CODE	CITY	ZIP CODE	COUNTY CODE	CITY CODE	CITY	ZIP CODE
089	4415	ORANGEVILLE	61060	010	4620	PESOTUM	61863
058	4420	OREANA	62554	065	4625	PETERSBURG	62675
071	4425	OREGON	61061	097	4630	PHILLIPSTOWN	
028	4430	ORIENT	62874	010	4635	PHILO	61864
037	4435	ORION	61273	016	4640	PHOENIX	
016	4440	ORLAND PARK	60462	003	4645	PIERRON	62273
047	4445	OSWEGO	60543	073	4650	PINCKNEYVILLE	62274
050	4450	OTTAWA	61350	045	4655	PINGREE GROVE	
042	4455	OTTERVILLE		027	4660	PIPER CITY	60959
011	4460	OWANECO	62555	100	4665	PITTSBURG	62974
016	4465	PALATINE	60067	075	4670	PITTSFIELD	62363
017	4470	PALESTINE	62451	099	4675	PLAINFIELD	60544
011	4475	PALMER	62556	001	4685	PLAINVILLE	62365
059	4480	PALMYRA	62674	047	4690	PLANO	60545
016	4485	PALOS HEIGHTS	60463*	075	4695	PLEASANT HILL	62366
016	4490	PALOS HILLS	60463*	084	4700	PLEASANT PLAINS	62677
016	4495	PALOS PARK	60464	034	4705	PLYMOUTH	62367
011	4500	PANA	62557	003	4710	POCAHONTAS	62275
068	4505	PANAMA	62077	071	4715	POLO	61064
102	4510	PANOLA		053	4720	PONTIAC	61764
038	4515	PAPINEAU	60956	060	4723	PONTOON BEACH	
023	4520	PARIS	61944	034	4725	PONTOOSUC	62368
049	4525	PARK		004	4730	POPLAR GROVE	61065
080	4530	PARKERSBURG	62452	081	4735	PORT BYRON	61275
016	4535	PARK FOREST	60466	016	4740	POSEN	60469
016	4540	PARK RIDGE	60068	092	4745	POTOMAC	61865
061	4545	PATOKA	62875	055	4750	PRAIRIE CITY	61470
084	4550	PAWNEE	62558	079	4755	PRAIRIE DU ROCHER	62277
052	4555	PAW PAW	61353	006	4760	PRINCETON	61356
027	4560	PAXTON	60957	072	4765	PRINCEVILLE	61559
001	4565	PAYSON	62360	098	4770	PROPHETSTOWN	61277
075	4570	PEARL	62361	077	4775	PULASKI	62976
089	4575	PEARL CITY	61062	001	4780	QUINCY	62301*
101	4580	PECATONICA	61063	095	4785	RADOM	62876
090	4585	PEKIN	61554	083	4790	RALEIGH	62977
072	4590	PEORIA	61600*				
072	4595	PEORIA HEIGHTS	61600*	026	4795	RAMSEY	62080
099	4600	PEOTONE	60468	092	4800	RANKIN	60960
079	4605	PERCY	62272	050	4805	RANSOM	60470
075	4610	PERRY	62362	010	4810	RANTOUL	61866*
050	4615	PERU	61354	081	4815	RAPIDS CITY	61278

Purchase full membership to immediately unlock this page

SAVE $3,999,994

Did you know we sell paperback books too?

To buy our entire catalog in paperback would cost over $4,000,000

Access it all now for $8.99/month

*Fair usage policy applies

Continue

ILLINOIS - STATE CODE 33

COUNTY CODE	CITY CODE	CITY	ZIP CODE	COUNTY CODE	CITY CODE	CITY	ZIP CODE
016	5215	SCHAUMBURG CENTER		016	5405	SOUTH CHICAGO HEIGHTS	60411*
016	5220	SCHILLER PARK	60176	045	5410	SOUTH ELGIN	60177
068	5225	SCHRAM CITY		084	5415	SOUTHERN VIEW	
055	5230	SCIOTA	61475	016	5420	SOUTH HOLLAND	60473
059	5235	SCOTTVILLE	62683	069	5425	SOUTH JACKSONVILLE	62650*
066	5240	SEATON	61476	090	5430	SOUTH PEKIN	61564
006	5245	SEATONVILLE	61359	060	5435	SOUTH ROXANA	62087
102	5250	SECOR	61771	053	5440	SOUTH STREATOR	
050	5255	SENECA	61360	032	5445	SOUTH WILMINGTON	60474
028	5260	SESSER	62884	062	5450	SPARLAND	61565
019	5265	SHABBONA	60550	079	5455	SPARTA	62286
090	5270	SHAFERVILLE		084	5460	SPAULDING	
008	5275	SHANNON	61078	100	5465	SPILLERTOWN	
030	5280	SHAWNEETOWN	62984	102	5470	SPRING BAY	
006	5285	SHEFFIELD	61361	097	5475	SPRINGERTON	62287
087	5290	SHELBYVILLE	62565	084	5480	SPRINGFIELD	62700*
038	5295	SHELDON	60966	056	5485	SPRING GROVE	60081
050	5300	SHERIDAN	60551	006	5490	SPRING VALLEY	60362
084	5301	SHERMAN	62684	078	5495	STANDARD	61363
066	5305	SHERRARD	61281	059	5500	STANDARD CITY	
082	5310	SHILOH		057	5505	STANFORD	61774
059	5315	SHIPMAN	62685	059	5510	STAUNTON	62088
099	5320	SHOREWOOD		079	5515	STEELEVILLE	62288
025	5325	SHUMWAY	62461	016	5520	STEGER	60475
027	5330	SIBLEY	61773	098	5525	STERLING	61081
092	5335	SIDELL	61876	052	5530	STEWARD	60553
010	5340	SIDNEY	61877	087	5535	STEWARDSON	62463
087	5345	SIGEL	62462	016	5540	STICKNEY	60402*
081	5350	SILVIS	61282	071	5545	STILLMAN VALLEY	61084
044	5355	SIMPSON	62985	043	5550	STOCKTON	61085
096	5360	SIMS	62886	083	5555	STONEFORT	62987
016	5365	SKOKIE	60076*	016	5560	STONE PARK	60160*
045	5370	SLEEPY HOLLOW		011	5565	STONINGTON	62567
003	5375	SMITHBORO	62284	017	5570	STOY	62464
029	5380	SMITHFIELD	61477	087	5575	STRASBURG	62465
082	5385	SMITHTON	62285	053	5580	STRAWN	61775
019	5390	SOMONAUK	60552	016	5585	STREAMWOOD	
003	5395	SORENTO	62086	050	5590	STREATOR	61364
016	5397	SOUTH BARRINGTON		036	5595	STRONGHURST	61480
101	5400	SOUTH BELOIT	61080	052	5600	SUBLETTE	61367

ILLINOIS - STATE CODE 33

COUNTY CODE	CITY CODE	CITY	ZIP CODE	COUNTY CODE	CITY CODE	CITY	ZIP CODE
045	5605	SUGAR GROVE	60554	014	5805	TRENTON	62293
070	5610	SULLIVAN	61951	060	5810	TROY	62294
082	5615	SUMMERFIELD	62289	050	5815	TROY GROVE	61372
016	5620	SUMMIT	60501*	021	5820	TUSCOLA	61953
051	5625	SUMNER	62466	077	5825	ULLIN	
056	5630	SUNNYSIDE		056	5830	UNION	60180
082	5635	SWANSEA	62220*	046	5835	UNION HILL	60969
019	5640	SYCAMORE	60178	028	5840	URBAIN	
099	5645	SYMERTON		010	5845	URBANA	61801*
029	5650	TABLE GROVE	61482	028	5850	VALIER	62891
065	5655	TALLULA	62688	075	5855	VALLEY CITY	62377
073	5660	TAMAROA	62888	045	5860	VALLEY VIEW	
002	5665	TAMMS	62988	067	5865	VALMEYER	62295
098	5670	TAMPICO	61283	026	5870	VANDALIA	62471
068	5675	TAYLOR SPRINGS	62089	062	5875	VARNA	61375
011	5680	TAYLORVILLE	62568	095	5880	VENEDY	62296
055	5685	TENNESSEE	62374	049	5885	VENETIAN	
025	5690	TEUTOPOLIS	62467	060	5890	VENICE	62090
038	5695	THAWVILLE	60968	039	5895	VERGENNES	62994
084	5700	THAYER	62689	092	5900	VERMILION HEIGHTS	
002	5705	THEBES	62990	023	5905	VERMILION	61955
010	5710	THOMASBORO	61878	029	5910	VERMONT	61484
028	5715	THOMPSONVILLE	62890	061	5915	VERNON	62892
008	5720	THOMSON	61285	049	5920	VERNON HILLS	
016	5725	THORNTON	60476	032	5925	VERONA	60479
079	5730	TILDEN	62292	005	5930	VERSAILLES	62378
092	5735	TILTON		048	5935	VICTORIA	61485
075	5740	TIME		044	5940	VIENNA	62995
016	5745	TINLEY PARK	60477*	021	5945	VILLA GROVE	61956
006	5750	TISKILWA	61368	022	5950	VILLA PARK	60181
018	5755	TOLEDO	61879	066	5955	VIOLA	61486
010	5760	TOLONO	61880	059	5960	VIRDEN	62690
062	5765	TOLUCA	61369	009	5965	VIRGINIA	62691
050	5770	TONICA	61370	068	5970	WAGGONER	62572
063	5775	TOPEKA	61567	006	5975	WALNUT	61376
099	5780	TORINO		061	5980	WALNUT HILL	62893
088	5785	TOULON	61483	068	5985	WALSHVILLE	62091
057	5790	TOWANDA	61776	041	5990	WALTONVILLE	62894
087	5795	TOWER HILL	62571	020	6000	WAPELLA	61777
090	5800	TREMONT	61568	043	6010	WARREN	61087

SRS Geographic Codes
Section G-5: ILLINOIS (16)

ILLINOIS - STATE CODE 33

COUNTY CODE	CITY CODE	CITY	ZIP CODE	COUNTY CODE	CITY CODE	CITY	ZIP CODE
058	6015	WARRENSBURG	62573	031	6215	WHITE HALL	62092
022	6020	WARRENVILLE	60555	048	6220	WILLIAMSFIELD	61489
034	6025	WARSAW	62379	060	6225	WILLIAMSON	
102	6030	WASHBURN	61570	084	6230	WILLIAMSVILLE	62693
090	6035	WASHINGTON	61571	073	6235	WILLISVILLE	62997
082	6040	WASHINGTON PARK	62201*	022	6240	WILLOWBROOK	
048	6045	WATAGA	61488	040	6245	WILLOW HILL	62480
067	6050	WATERLOO	62298	016	6250	WILLOW SPRINGS	60480
019	6055	WATERMAN	60556	016	6255	WILMETTE	60091
038	6060	WATSEKA	60970	099	6260	WILMINGTON	60481
025	6065	WATSON	62473	059	6270	WILSONVILLE	62093
049	6070	WAUCONDA	60084	086	6275	WINCHESTER	62694
049	6075	WAUKEGAN		049	6280	WINDMERE	
069	6080	WAVERLY	62692	087	6290	WINDSOR	61957
022	6085	WAYNE	60184	022	6295	WINFIELD	60190
096	6090	WAYNE CITY	62895	101	6300	WINNEBAGO	61088
020	6095	WAYNESVILLE	61778	016	6305	WINNETKA	60093*
020	6100	WELDON	61882	089	6310	WINSLOW	61089
038	6105	WELLINGTON	60973	049	6315	WINTHROP HARBOR	60096
062	6110	WENONA	61377	068	6320	WITT	62094
068	6115	WENONAH		056	6325	WONDER LAKE	60097
052	6120	WEST BROOKLYN	61378	022	6330	WOOD DALE	60191
016	6125	WESTCHESTER	60153*	037	6335	WOODHULL	61490
022	6130	WEST CHICAGO	60185	038	6340	WOODLAND	60974
028	6135	WEST CITY		041	6345	WOODLAWN	62898
045	6140	WEST DUNDEE		022	6350	WOODRIDGE	
016	6145	WESTERN SPRINGS	60558	060	6355	WOOD RIVER	62095
012	6150	WESTFIELD	62474	069	6360	WOODSON	62695
028	6155	WEST FRANKFORT	62896	056	6365	WOODSTOCK	60098
046	6160	WEST KANKAKEE		060	6370	WORDEN	62097
022	6165	WESTMONT	60559	016	6375	WORTH	60482
034	6170	WEST POINT	62380	006	6380	WYANET	61379
024	6175	WEST SALEM	62476	088	6385	WYOMING	61491
098	6180	WEST STERLING		013	6390	XENIA	62899
092	6185	WESTVILLE	61883	040	6395	YALE	62481
022	6190	WHEATON	60187*	048	6400	YATES CITY	61572
040	6195	WHEELER	62479	047	6405	YORKVILLE	60560
016	6200	WHEELING	60090	028	6410	ZEIGLER	62999
100	6205	WHITEASH		049	6415	ZION	60099
059	6210	WHITE CITY					

* See local P. O. Directory for City Zone Codes

Purchase full membership to immediately unlock this page

HISTORY

Tens of thousands of important historical sources, many previously unobtainable, are now available for the first time with a Forgotten Books Full Membership.

Unlimited Access
$8.99/month

Continue

*Fair usage policy applies

SRS Geographic Codes
Section G-5: INDIANA (2)

INDIANA - STATE CODE 32

COUNTY CODE	CITY CODE	CITY	ZIP CODE
011	0400	CENTERPOINT	47840
089	0405	CENTERVILLE	47330
091	0410	CHALMERS	47929
087	0415	CHANDLER	47610
010	0420	CHARLESTOWN	47111
048	0425	CHESTERFIELD	46004*
064	0430	CHESTERTON	46304
074	0435	CHRISNEY	47611
092	0440	CHURUBUSCO	46723
029	0445	CICERO	46034
079	0450	CLARKS HILL	47930
010	0455	CLARKSVILLE	47130*
011	0460	CLAY CITY	47841
043	0465	CLAYPOOL	46510
032	0470	CLAYTON	46118
076	0475	CLEAR LAKE	47426
049	0480	CLERMONT	46119
003	0485	CLIFFORD	47226
083	0490	CLINTON	47842
067	0495	CLOVERDALE	46120
032	0500	COATESVILLE	46121
012	0505	COLFAX	46035
092	0510	COLUMBIA CITY	46725
003	0515	COLUMBUS	47201
021	0520	CONNERSVILLE	47331
052	0525	CONVERSE	46919
017	0530	CORUNNA	46730
031	0535	CORYDON	47112
023	0540	COVINGTON	47932
031	0545	CRANDALL	47114
054	0550	CRAWFORDSVILLE	47933
048	0552	CRESTLAWN	
057	0555	CROMWELL	46732
036	0560	CROTHERSVILLE	47229
045	0565	CROWN POINT	46307
049	0570	CROWS NEST	
050	0575	CULVER	46511
049	0580	CUMBERLAND	46200*
065	0585	CYNTHIANA	47612
074	0590	DALE	47523
018	0595	DALEVILLE	47334
083	0600	DANA	47847
032	0605	DANVILLE	46122
054	0610	DARLINGTON	47940
001	0615	DECATUR	46733
042	0620	DECKER	47524
008	0625	DELPHI	46923
052	0630	DENVER	46926
015	0635	DILLSBORO	47018
089	0640	DUBLIN	47335
077	0645	DUGGER	47848
064	0650	DUNE ACRES	
038	0655	DUNKIRK	47336
020	0660	DUNLAP	
033	0665	DUNREITH	47337
045	0670	DYER	46311
004	0675	EARL PARK	47942
045	0680	EAST CHICAGO	46312*
003	0685	EAST COLUMBUS	
045	0690	EAST GARY	46400*
089	0695	EAST GERMANTOWN	
018	0700	EATON	47338
089	0705	ECONOMY	47339
048	0710	EDGEWOOD	
041	0715	EDINBURG	46124
042	0720	EDWARDSPORT	47528
087	0725	ELBERFELD	47613
031	0730	ELIZABETH	47117
003	0735	ELIZABETHTOWN	47232
020	0740	ELKHART	46514*
053	0745	ELLETTSVILLE	47429
048	0747	ELMHURST	
014	0750	ELNORA	47529
048	0755	ELWOOD	46036
047	0760	ENGLEWOOD	
013	0765	ENGLISH	47118
043	0770	ETNA GREEN	46524
082	0775	EVANSVILLE	47700*
027	0780	FAIRMOUNT	46928
083	0785	FAIRVIEW PARK	

INDIANA - STATE CODE 32

COUNTY CODE	CITY CODE	CITY	ZIP CODE	COUNTY CODE	CITY CODE	CITY	ZIP CODE
077	0790	FARMERSBURG	47850	016	0990	GREENSBURG	47240
068	0795	FARMLAND	47340	089	0995	GREENS FORK	47345
019	0800	FERDINAND	47532	034	1000	GREENTOWN	46936
029	0805	FISHERS	46038	022	1005	GREENVILLE	47124
008	0810	FLORA	46929	041	1010	GREENWOOD	46142
026	0815	FORT BRANCH	47533	065	1015	GRIFFIN	47616
030	0820	FORTVILLE	46040	045	1020	GRIFFITH	46319
002	0825	FORT WAYNE	46800*	089	1025	HAGERSTOWN	47346
089	0830	FOUNTAIN CITY	47341	076	1030	HAMILTON	46145
004	0835	FOWLER	47944	075	1035	HAMLET	46532
027	0840	FOWLERTON	46930	045	1040	HAMMOND	46320*
066	0845	FRANCESVILLE	47946	039	1045	HANOVER	47243
026	0850	FRANCISCO	47534	088	1050	HARDINSBURG	47125
012	0855	FRANKFORT	46041	005	1055	HARTFORD CITY	47348
041	0860	FRANKLIN	46131	003	1060	HARTSVILLE	47244
048	0865	FRANKTON	46044	026	1065	HAUBSTADT	47539
088	0870	FREDERICKSBURG	47120	026	1070	HAZLETON	47540
042	0875	FREELANDVILLE	47535	064	1075	HEBRON	46341
076	0880	FREMONT	46737	045	1080	HIGHLAND	46320*
059	0885	FRENCH LICK	47432	049	1085	HIGHWOODS	
025	0890	FULTON	46931	023	1090	HILLSBORO	47949
009	0895	GALVESTON	46932	045	1095	HOBART	46342
017	0900	GARRETT	46738	019	1100	HOLLAND	47541
045	0905	GARY	46400*	027	1105	HOME CORNER	
027	0910	GAS CITY	46933	049	1110	HOMECROFT	
018	0915	GASTON	47842	003	1115	HOPE	47246
001	0920	GENEVA	46740	076	1120	HUDSON	46747
074	0925	GENTRYVILLE	47537	019	1125	HUNTINGBURG	47542
022	0930	GEORGETOWN	47122	035	1130	HUNTINGTON	46750
048	0935	GIMCO CITY		077	1135	HYMERA	47855
021	0940	GLENWOOD	47343	045	1140	INDEPENDENCE HILL	46307
056	0945	GOODLAND	47948	049	1145	INDIANAPOLIS	46200*
020	0950	GOSHEN	46526	071	1150	INDIAN VILLAGE	
060	0955	GOSPORT	47433	048	1155	INGALLS	46048
002	0960	GRABILL	46741	006	1160	JAMESTOWN	46147
074	0965	GRAND VIEW	47615	028	1165	JASONVILLE	47438
067	0970	GREENCASTLE	46135	019	1170	JASPER	47546
015	0975	GREENDALE		010	1175	JEFFERSONVILLE	47130*
030	0980	GREENFIELD	46140	027	1180	JONESBORO	46938
033	0985	GREENSBORO	47344	003	1185	JONESVILLE	47247

SRS Geographic Codes
Section G-5: INDIANA (4)

INDIANA - STATE CODE 32

COUNTY CODE	CITY CODE	CITY	ZIP CODE	COUNTY CODE	CITY CODE	CITY	ZIP CODE
061	1190	JUDSON	47856	088	1390	LITTLE YORK	47139
080	1195	KEMPTON	46049	088	1395	LIVONIA	
057	1200	KENDALLVILLE	46755	032	1400	LIZTON	46149
033	1205	KENNARD	47351	009	1405	LOGANSPORT	46947
056	1210	KENTLAND	47951	046	1410	LONG BEACH	
025	1215	KEWANNA	46939	051	1415	LOOGOOTEE	47553
023	1220	KINGMAN	47952	045	1420	LOWELL	46356
046	1225	KINGSBURY	46345	071	1425	LYDICK	
046	1230	KINGSFORD HEIGHTS	46346	049	1430	LYNHURST	
012	1235	KIRKLIN	46050	068	1435	LYNN	47355
033	1240	KNIGHTSTOWN	46148	087	1440	LYNNVILLE	47619
011	1245	KNIGHTSVILLE	47857	028	1445	LYONS	47443
075	1250	KNOX	46534	026	1450	MACKEY	47554
034	1255	KOKOMO	46901*	052	1455	MACY	46951
075	1260	KOONTZ LAKE		039	1460	MADISON	47250*
064	1265	KOUTS	46347	013	1465	MARENGO	47140
031	1270	LACONIA	47135	027	1470	MARION	
046	1275	LA CROSSE	46348	035	1475	MARKLE	46770
054	1280	LADOGA	47954	048	1480	MARKLEVILLE	46056
079	1285	LAFAYETTE	47901*	061	1485	MARSHALL	47859
085	1290	LA FONTAINE	46940	055	1490	MARTINSVILLE	46151
044	1295	LAGRANGE	46761	027	1495	MATTHEWS	46957
085	1300	LAGRO	46941	031	1500	MAUCKPORT	47142
071	1305	LAKEVILLE	46536	002	1505	MEADOWBROOK	
031	1310	LANESVILLE	47136	066	1510	MEDARYVILLE	47957
050	1315	LAPAZ	46537	036	1515	MEDORA	47260
048	1320	LAPEL	46051	023	1520	MELLOTT	47958
046	1325	LA PORTE	46350*	043	1525	MENTONE	46539
092	1330	LARWILL	46764	049	1530	MERIDIAN HILLS	
024	1335	LAUREL	47024	077	1535	MEROM	
049	1340	LAWRENCE	46200*	046	1545	MICHIANA SHORES	
015	1345	LAWRENCEBURG	47025	046	1550	MICHIGAN CITY	46360*
013	1350	LEAVENWORTH	47137	012	1555	MICHIGANTOWN	46057
006	1355	LEBANON	46052	020	1560	MIDDLEBURY	46540
043	1360	LEESBURG	46538	033	1565	MIDDLETOWN	47356
033	1365	LEWISVILLE	47352	069	1570	MILAN	
081	1370	LIBERTY	47353	043	1575	MILFORD	46542
057	1375	LIGONIER	46767	020	1585	MILLERSBURG	46543
054	1380	LINDEN	47955	016	1590	MILLHOUSEN	47261
028	1385	LINTON	47441	013	1595	MILLTOWN	47145

Purchase full membership to immediately unlock this page

SAVE $3,999,994

Did you know we sell paperback books too?

To buy our entire catalog in paperback would cost over $4,000,000

Access it all now for $8.99/month

*Fair usage policy applies

Continue

INDIANA - STATE CODE 32

COUNTY CODE	CITY CODE	CITY	ZIP CODE	COUNTY CODE	CITY CODE	CITY	ZIP CODE
055	2000	PARAGON	46166	061	2200	ROSEDALE	47874
068	2005	PARKER	47368	071	2205	ROSELAND	
026	2010	PATOKA	47566	012	2210	ROSSVILLE	46065
078	2015	PATRIOT	47038	009	2215	ROYAL CENTER	46978
048	2020	PENDLETON	46064	070	2220	RUSHVILLE	46173
038	2025	PENNVILLE	47369	067	2225	RUSSELLVILLE	46175
083	2030	PERRYSVILLE	47974	034	2230	RUSSIAVILLE	46979
052	2035	PERU	46970*	017	2235	ST JOE	46785
063	2040	PETERSBURG	47567	045	2240	ST JOHN	46373
043	2045	PIERCETON	46562	015	2245	ST LEON	
086	2050	PINE VILLAGE	47975	016	2250	ST PAUL	47272
032	2055	PITTSBORO	46167	038	2255	SALAMONIA	47381
032	2060	PLAINFIELD	46168	088	2260	SALEM	47167
014	2065	PLAINVILLE	47568	088	2265	SALTILLO	
050	2070	PLYMOUTH	46563	042	2270	SANDBORN	47578
090	2075	PONETO	46781	068	2275	SARATOGA	47382
064	2080	PORTAGE	46368	045	2280	SCHERERVILLE	46375
064	2085	PORTER	46369	045	2285	SCHNEIDER	46376
038	2090	PORTLAND	47371	072	2290	SCOTTSBURG	47170
065	2095	POSEYVILLE	47633	084	2295	SEELYVILLE	47878
046	2100	POTTAWATTAMIE PARK		010	2300	SELLERSBURG	47172
041	2105	PRINCES LAKES		018	2305	SELMA	47383
026	2110	PRINCETON	47570	036	2310	SEYMOUR	47274
049	2115	RAVENSWOOD	46200*	080	2315	SHARPSVILLE	46068
038	2120	REDKEY	47373	077	2320	SHELBURN	47879
037	2125	REMINGTON	47977	073	2325	SHELBYVILLE	46176
037	2130	RENSSELAER	47978*	029	2330	SHERIDAN	46069
091	2135	REYNOLDS	47980	044	2335	SHIPSHEWANA	46565
089	2140	RICHMOND	47374*	033	2340	SHIRLEY	47384
068	2145	RIDGEVILLE	47380	051	2345	SHOALS	47581
084	2150	RILEY	47871	049	2350	SHOOTERS HILL	
058	2155	RISING SUN	47040	049	2355	SHORE ACRES	
048	2160	RIVER FOREST		043	2360	SIDNEY	46566
067	2165	ROACHDALE	46172	043	2365	SILVER LAKE	46982
085	2170	ROANN	46974	026	2370	SOMERVILLE	47583
035	2175	ROANOKE	46783	071	2375	SOUTH BEND	46600*
025	2180	ROCHESTER	46975	049	2380	SOUTHPORT	46200*
074	2185	ROCKPORT	47635	092	2385	SOUTH WHITLEY	46787
061	2190	ROCKVILLE	47872	049	2390	SPEEDWAY	46200*
049	2195	ROCKY RIPPLE		060	2395	SPENCER	47460

INDIANA - STATE CODE 32

COUNTY CODE	CITY CODE	CITY	ZIP CODE
033	2400	SPICELAND	47385
089	2405	SPRING GROVE	
049	2410	SPRING HILLS	
030	2415	SPRING LAKE PARK	
033	2420	SPRINGPORT	47386
063	2425	SPURGEON	47584
086	2430	STATE LINE	47982
011	2435	STAUNTON	47881
032	2440	STILESVILLE	46180
053	2445	STINESVILLE	47464
033	2450	STRAUGHN	47387
077	2455	SULLIVAN	47882
033	2460	SULPHUR SPRINGS	47388
048	2465	SUMMITVILLE	46070
069	2470	SUNMAN	47041
027	2475	SWAYZEE	46986
027	2480	SWEETSERS	46987
028	2485	SWITZ CITY	47465
043	2490	SYRACUSE	46567
062	2495	TELL CITY	47586
087	2500	TENNYSON	47637
084	2505	TERRE HAUTE	47801*
006	2510	THORNTOWN	46071
080	2515	TIPTON	46072
044	2520	TOPEKA	46571
064	2525	TOWN OF PINES	
041	2530	TRAFALGAR	46181
046	2535	TRAIL CREEK	
092	2540	TRI LAKES	
062	2545	TROY	47588
006	2550	ULEN	
068	2555	UNION CITY	47390
090	2560	UNIONDALE	46791
083	2565	UNIVERSAL	47884
027	2570	UPLAND	46989
064	2575	VALPARAISO	46383
027	2580	VAN BUREN	46991
023	2585	VEEDERSBURG	47987
090	2590	VERA CRUZ	
040	2595	VERNON	47282
069	2600	VERSAILLES	47042
078	2605	VEVAY	47043
042	2610	VINCENNES	47591
085	2615	WABASH	46992
020	2620	WAKARUSA	46573
071	2625	WALKERTON	46574
023	2630	WALLACE	47988
009	2635	WALTON	46994
035	2640	WARREN	46792
049	2645	WARREN PARK	
043	2650	WARSAW	46580
014	2655	WASHINGTON	47501
017	2660	WATERLOO	46793
054	2665	WAVELAND	47989
054	2670	WAYNETOWN	47990
059	2675	WEST BADEN SPRINGS	47469
081	2680	WEST COLLEGE CORNER	
029	2685	WESTFIELD	46074
015	2690	WEST HARRISON	
079	2695	WEST LAFAYETTE	47901*
086	2700	WEST LEBANON	47991
016	2705	WESTPORT	47283
084	2710	WEST TERRE HAUTE	47885
046	2715	WESTVILLE	46391
037	2720	WHEATFIELD	46392
042	2725	WHEATLAND	47597
041	2730	WHITELAND	46184
006	2735	WHITESTOWN	46075
089	2740	WHITEWATER	
045	2745	WHITING	46394
030	2750	WILKINSON	46186
049	2755	WILLIAMS CREEK	
086	2760	WILLIAMSPORT	47993
066	2765	WINAMAC	46996
068	2770	WINCHESTER	47394
080	2775	WINDFALL	46076
054	2780	WINGATE	47994
043	2785	WINONA LAKE	46590
063	2790	WINSLOW	47598
091	2795	WOLCOTT	47995

044	2800	WOLCOTTVILLE	46795	
002	2805	WOODBURN	46797	
048	2810	WOODLAWN HEIGHTS		
049	2815	WOODRUFF PLACE		
049	2820	WOODSTOCK		
028	2825	WORTHINGTON	47471	
049	2830	WYNNEDALE		
008	2835	YEOMAN	47997	
018	2840	YORKTOWN	47396	
006	2845	ZIONSVILLE	46077	

* See local P. O. Directory for City Zone Codes

Purchase full membership to immediately unlock this page

HISTORY

Tens of thousands of important historical sources, many previously unobtainable, are now available for the first time with a Forgotten Books Full Membership.

Unlimited Access
$8.99/month

Continue

*Fair usage policy applies

IOWA - STATE CODE 42

COUNTY CODE	CITY CODE	CITY	ZIP CODE	COUNTY CODE	CITY CODE	CITY	ZIP CODE
040	0410	BLAIRSBURG	50034	091	0615	CARLISLE	50047
006	0415	BLAIRSTOWN	52209	066	0620	CARPENTER	50426
090	0420	BLAKESBURG	52536	014	0625	CARROLL	51401
073	0425	BLANCHARD	51630	078	0630	CARSON	51525
067	0430	BLENCOE	51523	078	0635	CARTER	
087	0435	BLOCKTON	50836	031	0640	CASCADE	52033
026	0440	BLOOMFIELD	52537*	001	0645	CASEY	50048
082	0445	BLUE GRASS	52726	096	0650	CASTALIA	52133
046	0450	BODE	50519	067	0655	CASTANA	51010
089	0455	BONAPARTE	52620	007	0660	CASTLE HILL	
077	0460	BONDURANT	50035	007	0665	CEDAR FALLS	50613
008	0465	BOONE	50036	057	0670	CEDAR RAPIDS	52400*
025	0470	BOUTON	50039	053	0675	CENTER JUNCTION	52212
008	0475	BOXHOLM	50040	057	0680	CENTER POINT	52213
084	0480	BOYDEN	51234	004	0685	CENTERVILLE	52544*
073	0485	BRADUYVILLE	51631				
046	0490	BRADGATE	50520	057	0690	CENTRAL CITY	52214
010	0495	BRANDON	52210	031	0695	CENTRALIA	
005	0500	BRAYTON	50042	059	0700	CHARITON	50049
014	0505	BREDA	51436	034	0705	CHARLES CITY	50616
001	0510	BRIDGEWATER	50837	023	0710	CHARLOTTE	52731
092	0515	BRIGHTON	52540*	024	0715	CHARTER OAK	51439
012	0520	BRISTOW	50611	084	0720	CHATSWORTH	51011
041	0525	BRITT	50423	086	0725	CHELSEA	52215
079	0530	BROOKLYN	52211	018	0730	CHEROKEE	51012
075	0535	BRUNSVILLE	51008	045	0735	CHESTER	52134
042	0540	BUCKEYE	50043	090	0740	CHILLICOTHE	52548
024	0545	BUCK GROVE	51524	037	0745	CHURDAN	50050
082	0550	BUFFALO	52728	004	0750	CINCINNATI	52549
095	0555	BUFFALO CENTER	50424	094	0755	CLARE	50524
029	0560	BURLINGTON	52601*	016	0760	CLARENCE	52216
055	0565	BURT	50522	073	0765	CLARINDA	51632
063	0570	BUSSEY	50044	099	0770	CLARION	50525
023	0575	CALAMUS	52729	012	0775	CLARKSVILLE	50619
094	0580	CALLENDER	50523	022	0780	CLAYTON	52034
096	0585	CALMAR	52132	087	0785	CLEARFIELD	50840
				017	0790	CLEAR LAKE	50428
071	0590	CALUMET	51009	018	0795	CLEGHORN	51014
023	0595	CAMANCHE	52730	064	0800	CLEMONS	50051
085	0600	CAMBRIDGE	50046	033	0805	CLERMONT	52135
089	0605	CANTRIL	52542	023	0810	CLINTON	52732*
002	0610	CARBON	50839	093	0815	CLIO	

IOWA - STATE CODE 42

COUNTY CODE	CITY CODE	CITY	ZIP CODE
077	0820	CLIVE	50053
086	0825	CLUTIER	52217
069	0830	COBURG	51635
057	0835	COGGON	52218*
073	0840	COIN	51636
028	0845	COLESBURG	52035
050	0850	COLFAX	50024
073	0855	COLLEGE SPRINGS	51637
085	0860	COLLINS	50055
085	0865	COLO	50056
058	0870	COLUMBUS CITY	52737
058	0875	COLUMBUS JUNCTION	52738
034	0880	COLWELL	50620
070	0885	CONESVILLE	52739
038	0890	CONRAD	50621
087	0895	CONWAY	50833*
014	0900	COON RAPIDS	50058
052	0910	CORALVILLE	52240*
002	0915	CORNING	50841
097	0920	CORRECTIONVILLE	51016
041	0925	CORWITH	50430
093	0930	CORYDON	50060
058	0935	COTTER	52221
035	0940	COULTER	50431
078	0945	COUNCIL BLUFFS	51501*
075	0950	CRAIG	51017
092	0955	CRAWFORDSVILLE	52621*
078	0960	CRESCENT	51526
045	0965	CRESCO	52136
088	0970	CRESTON	50801
088	0975	CROMWELL	50842
041	0970	CRYSTAL LAKE	50432
015	0985	CUMBERLAND	50843
091	0990	CUMMING	50061
074	0995	CURLEW	50527
097	1000	CUSHING	51018
074	1005	CYLINDER	50528
046	1010	DAKOTA CITY	50529
063	1015	DALLAS	50062
025	1020	DALLAS CENTER	50063
037	1025	DANA	50064
097	1030	DANBURY	51019
029	1035	DANVILLE	52623
082	1040	DAVENPORT	52800*
027	1045	DAVIS CITY	50065
025	1050	DAWSON	50066
094	1055	DAYTON	50530
027	1060	DECATUR CITY	
096	1065	DECORAH	52101
014	1070	DEDHAM	51440
079	1075	DEEP RIVER	52222
083	1080	DEFIANCE	51527
028	1085	DELAWARE	52036
028	1090	DELHI	52223
023	1095	DELMAR	52037
024	1100	DELOIT	51441
080	1105	DELPHOS	50844
054	1110	DELTA	52550
024	1115	DENISON	51442
009	1120	DENVER	50622
059	1125	DERBY	50068
077	1130	DES MOINES	50300*
025	1135	DE SOTO	50069
023	1140	DE WITT	52742
025	1145	DEXTER	50070
080	1150	DIAGONAL	50845
021	1155	DICKENS	51333
038	1160	DIKE	50624
082	1165	DIXON	52745
032	1170	DOLLIVER	50531
082	1175	DONAHUE	52746
033	1180	DONNAN	52139
056	1185	DONNELLSON	52625
060	1190	DOON	51235
017	1195	DOUGHERTY	50433
024	1200	DOW CITY	51528
099	1205	DOWS	50071
026	1210	DRAKESVILLE	52552
031	1215	DUBUQUE	52001*
012	1220	DUMONT	50625

IOWA - STATE CODE 42

COUNTY CODE	CITY CODE	CITY	ZIP CODE
094	1225	DUNCOMBE	50532
028	1230	DUNDEE	52038
007	1235	DUNKERTON	50626
043	1240	DUNLAP	51529
031	1245	DURANGO	52039
016	1250	DURANT	52747
031	1255	DYERSVILLE	52040
086	1260	DYSART	52224
099	1265	EAGLE GROVE	50533
061	1270	EARLHAM	50072
083	1275	EARLING	51530
028	1280	EARLVILLE	52041
081	1285	EARLY	50535
061	1290	EAST PERU	
090	1295	EDDYVILLE	52553
022	1300	EDGEWOOD	52042
086	1305	ELBERON	52225
090	1310	ELDON	52554
042	1315	ELDORA	50627
082	1320	ELDRIDGE	52748
033	1325	ELGIN	52141
022	1330	ELKADER	52043
077	1335	ELKHART	50073
083	1340	ELK HORN	51531
022	1345	ELKPORT	52044
007	1350	ELK RUN HEIGHTS	
069	1355	ELLIOTT	51532
080	1360	ELLSTON	50074
040	1365	ELLSWORTH	50075
045	1370	ELMA	50628
057	1375	ELY	52227
065	1380	EMERSON	51533
074	1385	EMMETSBURG	50536
031	1390	EPWORTH	52045
073	1395	ESSEX	51638
032	1400	ESTHERVILLE	51334
007	1405	EVANSDALE	50700*
021	1410	EVERLY	51338*
005	1415	EXIRA	50076
004	1420	EXLINE	52555
010	1425	FAIRBANK	50629
057	1430	FAIRFAX	52228
051	1435	FAIRFIELD	52556
031	1440	FARLEY	52046
022	1445	FARMERSBURG	52047
089	1450	FARMINGTON	52626
013	1455	FARNHAMVILLE	50538
036	1460	FARRAGUT	51639
033	1465	FAYETTE	52142
055	1470	FENTON	50539
064	1475	FERGUSON	50078
098	1480	FERTILE	50434
026	1485	FLORIS	52560
034	1490	FLOYD	50435
076	1495	FONDA	50540
001	1500	FONTANELLE	50846
095	1505	FOREST CITY	50436
096	1510	FORT ATKINSON	52144
094	1515	FORT DODGE	50501*
056	1520	FORT MADISON	52627
021	1525	FOSTORIA	51340
056	1530	FRANKLIN	
008	1535	FRASER	50036
019	1540	FREDERICKSBURG	50630
009	1545	FREDERIKA	50631
058	1550	FREDONIA	
062	1555	FREMONT	52561
099	1560	GALT	50101
047	1565	GALVA	51020
022	1570	GARBER	52048
027	1575	GARDEN GROVE	50103
022	1580	GARNAVILLO	52049
041	1585	GARNER	50438
006	1590	GARRISON	52229
086	1595	GARWIN	50632
035	1600	GENEVA	50633
060	1605	GEORGE	51237
054	1610	GIBSON	50104
085	1615	GILBERT	50105
007	1620	GILBERTVILLE	50634

Purchase full membership to immediately unlock this page

SAVE $3,999,994

Did you know we sell paperback books too?

To buy our entire catalog in paperback would cost over $4,000,000

Access it all now for $8.99/month

*Fair usage policy applies

Continue

SRS Geographic Codes
Section G-5: IOWA (6)

IOWA - STATE CODE 42

COUNTY CODE	CITY CODE	CITY	ZIP CODE	COUNTY CODE	CITY CODE	CITY	ZIP CODE
091	2025	INDIANOLA	50125	013	2225	LAKE CITY	51449
060	2030	INWOOD	51240	095	2230	LAKE MILLS	50450
019	2035	IONIA	50645*	030	2235	LAKE PARK	51347
052	2040	IOWA CITY	52240*	011	2240	LAKESIDE	50588
042	2045	IOWA FALLS	50126	081	2245	LAKE VIEW	51450
084	2050	IRETON	51027	055	2250	LAKOTA	50451
083	2055	IRWIN	51446	050	2255	LAMBS GROVE	
096	2060	JACKSON JUNCTION	52150	027	2260	LAMONI	50140
039	2065	JAMAICA	50128	010	2265	LAMONT	50650
009	2070	JANESVILLE	50647	049	2270	LA MOTTE	52054
037	2075	JEFFERSON	50129	014	2275	LANESBORO	51451
010	2080	JESUP	50648	003	2280	LANSING	52151
040	2085	JEWELL	50130	007	2285	LA PORTE CITY	50651
077	2090	JOHNSTON	50131	060	2290	LARCHWOOD	51241
098	2095	JOICE	50446	018	2295	LARRABEE	51029
013	2100	JOLLEY	50551	035	2300	LATIMER	50452
092	2105	KALONA	52247	064	2305	LAUREL	50141
040	2110	KAMRAR	50132	076	2310	LAURENS	50554
041	2115	KANAWHA	50447	019	2315	LAWLER	52154
080	2120	KELLERTON	50133	097	2320	LAWTON	51030
085	2125	KELLEY	50134	082	2325	LE CLAIRE	52753
050	2130	KELLOGG	50135	055	2330	LEDYARD	50556
098	2135	KENSETT	50448	064	2335	LE GRAND	50142
088	2140	KENT	50850	094	2340	LEHIGH	50557
056	2145	KEOKUK	52632	062	2345	LEIGHTON	50143
089	2150	KEOSAUQUA	52565	095	2350	LELAND	50453
054	2155	KEOTA	52248	075	2355	LE MARS	51031
054	2160	KESWICK	50136	087	2360	LENOX	50851
006	2165	KEYSTONE	52249	027	2365	LEON	50144
005	2170	KIMBALLTON	51543	027	2370	LE ROY	50123
075	2175	KINGSLEY	51028	060	2375	LESTER	51242
054	2180	KINROSS	52250	058	2380	LETTS	52754
083	2185	KIRKMAN	51447	015	2385	LEWIS	51544
090	2190	KIRKVILLE	52566	051	2390	LIBERTYVILLE	52567
024	2195	KIRON	51448	014	2395	LIDDERDALE	51452
041	2200	KLEMME	50449	045	2400	LIME SPRINGS	52155
013	2205	KNIERIM	50552	086	2405	LINCOLN	50652
063	2210	KNOXVILLE	50138	025	2410	LINDEN	50146
091	2215	LACONA	50139	093	2415	LINEVILLE	50147
048	2220	LADORA	52251	011	2420	LINN GROVE	51033

IOWA - STATE CODE 42

COUNTY CODE	CITY CODE	CITY	ZIP CODE	COUNTY CODE	CITY CODE	CITY	ZIP CODE
057	2425	LISBON	52253	098	2625	MANLY	50456
064	2430	LISCOMB	50148	014	2630	MANNING	51455
022	2435	LITTLEPORT	52055	013	2635	MANSON	50563
060	2440	LITTLE ROCK	51243	067	2640	MAPLETON	51034
043	2445	LITTLE SIOUX	51545	049	2645	MAQUOKETA	52060
046	2450	LIVERMORE	50558	011	2650	MARATHON	50565
051	2455	LOCKRIDGE	52635	034	2655	MARBLE ROCK	50653
043	2460	LOGAN	51546	018	2660	MARCUS	51035
013	2465	LOHRVILLE	51453	048	2665	MARENGO	52301
055	2470	LONE ROCK	50559	057	2670	MARION	52302
052	2475	LONE TREE	52755	015	2675	MARNE	51552
082	2480	LONG GROVE	52756	022	2680	MARQUETTE	52158
088	2485	LORIMOR	50149	064	2685	MARSHALLTOWN	50158
023	2490	LOST NATION	52254	053	2690	MARTELLE	52305
068	2495	LOVILIA	50150	091	2695	MARTENSDALE	50160
016	2500	LOWDEN	52255*	054	2700	MARTINSBURG	52568
023	2505	LOW MOOR	52757	063	2705	MARYSVILLE	
022	2510	LUANA	52156	017	2710	MASON CITY	50401*
059	2515	LUCAS	50151	028	2715	MASONVILLE	50654
008	2520	LUTHER	50152	015	2720	MASSENA	50853
055	2525	LUVERNE		084	2725	MATLOCK	51244
031	2530	LUXEMBURG	52056	084	2730	MAURICE	51036
006	2535	LUZERNE	52257	085	2735	MAXWELL	50161
050	2540	LYNNVILLE	50153	033	2740	MAYNARD	50655
081	2545	LYTTON	50561	082	2745	MAYSVILLE	
085	2550	MC CALLSBURG	50154	016	2750	MECHANICSVILLE	52306
082	2555	MC CAUSLAND	52758	029	2755	MEDIAPOLIS	52637
078	2560	MC CLELLAND	51548	064	2760	MELBOURNE	50162
022	2565	MC GREGOR	52157	063	2765	MELCHER	50163
066	2570	MC INTIRE	50455	068	2770	MELROSE	52569
078	2575	MACEDONIA	51549	072	2775	MELVIN	51350
061	2580	MACKSBURG	50155	039	2780	MENLO	50164
008	2585	MADRID	50156	018	2785	MERIDEN	51037
043	2590	MAGNOLIA	51550	075	2790	MERRILL	51038
079	2595	MALCOM	50157	017	2795	MESERVEY	50457
074	2600	MALLARD	50562	029	2800	MIDDLETOWN	52638
080	2605	MALOY	50852	049	2805	MILES	52064
065	2610	MALVERN	51551	030	2810	MILFORD	51351
028	2615	MANCHESTER	52057	048	2815	MILLERSBURG	52308
024	2620	MANILLA	51454	093	2820	MILLERTON	50165

SRS Geographic Codes
Section G-5: IOWA (8)

IOWA - STATE CODE 42

COUNTY CODE	CITY CODE	CITY	ZIP CODE
091	2825	MILO	50166
089	2830	MILTON	52570
025	2835	MINBURN	50167
078	2840	MINDEN	51553
050	2845	MINGO	50168
043	2850	MISSOURI VALLEY	51555
066	2855	MITCHELL	50656
077	2860	MITCHELLVILLE	50169
043	2865	MODALE	51556
043	2870	MONDAMIN	51557
071	2875	MONETA	51352
049	2880	MONMOUTH	52309
022	2885	MONONA	52159
050	2890	MONROE	50170
079	2895	MONTEZUMA	50171*
053	2900	MONTICELLO	52310
086	2905	MONTOUR	50173
056	2910	MONTROSE	52639
067	2915	MOORHEAD	51558
094	2920	MOORLAND	50566
004	2925	MORAVIA	52571
053	2930	MORLEY	52312
058	2935	MORNING SUN	52640
038	2940	MORRISON	
004	2945	MOULTON	52572
006	2950	MOUNT AUBURN	52313
080	2955	MOUNT AYR	50854
044	2960	MOUNT PLEASANT	52641
089	2965	MOUNT STERLING	52573
044	2970	MOUNT UNION	52644
057	2975	MT VERNON	52314
097	2980	MOVILLE	51039
020	2985	MURRAY	50174
070	2990	MUSCATINE	52761
004	2995	MYSTIC	52574
019	3000	NASHUA	50658
081	3005	NEMAHA	50567
078	3010	NEOLA	51559
085	3015	NEVADA	50201
003	3020	NEW ALBIN	52160
011	3025	NEWELL	50568
006	3030	NEWHALL	52315
019	3035	NEW HAMPTON	50659
012	3040	NEW HARTFORD	50660
082	3045	NEW LIBERTY	52765
044	3050	NEW LONDON	52645
087	3055	NEW MARKET	51646
042	3060	NEW PROVIDENCE	50206
062	3065	NEW SHARON	50207
050	3070	NEWTON	50208
031	3075	NEW VIENNA	52065
091	3080	NEW VIRGINIA	50210
070	3085	NICHOLS	52766
002	3090	NODAWAY	50857
034	3095	NORA SPRINGS	50458
073	3100	NORTHBORO	51647
022	3105	NORTH BUENA VISTA	52066
048	3110	NORTH ENGLISH	52316
052	3115	NORTH LIBERTY	52317
019	3120	NORTH WASHINGTON	50661
098	3125	NORTHWOOD	50459
091	3130	NORWALK	50211
006	3135	NORWAY	52318
004	3140	NUMA	52575
078	3145	OAKLAND	51560
058	3150	OAKVILLE	52646
072	3155	OCHEYEDAN	51354
081	3160	ODEBOLT	51458
033	3165	OELWEIN	50662
008	3170	OGDEN	50212
030	3175	OKOBOJI	51355
044	3180	OLDS	52648
030	3185	OLD TOWN	
053	3190	OLIN	52320
054	3195	OLLIE	52576
067	3200	ONAWA	51040
028	3205	ONEIDA	52067
053	3210	ONSLOW	52321
084	3215	ORANGE CITY	51041
066	3220	ORCHARD	50460

Purchase full membership to immediately unlock this page

HISTORY

Tens of thousands of important historical sources, many previously unobtainable, are now available for the first time with a Forgotten Books Full Membership.

Unlimited Access
$8.99/month

Continue

*Fair usage policy applies

IOWA - STATE CODE 42

COUNTY CODE	CITY CODE	CITY	ZIP CODE	COUNTY CODE	CITY CODE	CITY	ZIP CODE
066	3625	RICEVILLE	50466	033	3825	ST LUCAS	52166
054	3630	RICHLAND	52585	091	3830	ST MARYS	50241
024	3635	RICKETTS	51460	022	3835	ST OLAF	52072
096	3640	RIDGEWAY	52165	056	3840	ST PAUL	52656
076	3645	RIDOTTO		044	3845	SALEM	52649
013	3650	RINARD	50586	097	3850	SALIX	51052
032	3655	RINGSTED	50578	071	3855	SANBORN TOWN	51248
037	3660	RIPPEY	50235	091	3860	SANDYVILLE	
082	3665	RIVERDALE		095	3865	SCARVILLE	50473
092	3670	RIVERSIDE	52327	081	3870	SCHALLER	51053
036	3675	RIVERTON	51650	024	3875	SCHLESWIG	51461
057	3680	ROBINS	52328	037	3880	SCRANTON	51462
017	3685	ROCK FALLS	50467	079	3885	SEARSBORO	50242
034	3690	ROCKFORD	50468	097	3890	SERGEANT BLUFF	51054
060	3695	ROCK RAPIDS	51246	093	3895	SEYMOUR	52590
084	3700	ROCK VALLEY	51247	073	3900	SHAMBAUGH	51651
013	3705	ROCKWELL CITY	50579	088	3905	SHANNON CITY	50861
017	3710	ROCKWELL	50469	087	3910	SHARPSBURG	50862
074	3715	RODMAN	50580	035	3915	SHEFFIELD	50475
067	3720	RODNEY	51051	083	3920	SHELBY	51570
085	3725	ROLAND	50236	077	3925	SHELDAHL	50243
076	3730	ROLFE	50581	071	3930	SHELDON	51201
044	3735	ROME	52641*	012	3935	SHELL ROCK	50670
062	3740	ROSE HILL	52586	006	3940	SHELLSBURG	52332
021	3745	ROSSIE	51356	073	3945	SHENANDOAH	51601
099	3750	ROWAN	50470	031	3950	SHERRILL	52073
010	3755	ROWLEY	52329	072	3955	SIBLEY	51249
021	3760	ROYAL	51357	036	3960	SIDNEY	51652
034	3765	RUDD	50471	054	3965	SIGOURNEY	52591
077	3770	RUNNELLS	50237	065	3970	SILVER CITY	51571
059	3775	RUSSELL	50238	084	3975	SIOUX CENTER	51250
074	3780	RUTHVEN	51358	097	3980	SIOUX CITY	51100*
046	3785	RUTLAND	50582	011	3985	SIOUX RAPIDS	50585
028	3790	RYAN TOWN		085	3990	SLATER	50244
049	3795	SABULA	52070	097	3995	SLOAN	51055
081	3800	SAC CITY	50583	097	4000	SMITHLAND	51056
031	3805	SAGEVILLE		067	4005	SOLDIER	51572
066	3810	ST ANSGAR	50472	052	4010	SOLON	52333
064	3815	ST ANTHONY	50239	013	4015	SOMERS	50586*
061	3820	ST CHARLES	50240	054	4020	SOUTH ENGLISH	52335

IOWA - STATE CODE 42

COUNTY CODE	CITY CODE	CITY	ZIP CODE	COUNTY CODE	CITY CODE	CITY	ZIP CODE
021	4025	SPENCER	51301	017	4225	THORNTON	50479
096	4030	SPILLVILLE	52168	036	4230	THURMAN	51654*
030	4035	SPIRIT LAKE	51360	052	4235	TIFFIN	52340
049	4040	SPRAGUEVILLE	52074	080	4240	TINGLEY	50863
049	4045	SPRINGBROOK	52075	016	4245	TIPTON	52772
091	4050	SPRING HILL	50245	055	4250	TITONKA	50480
057	4055	SPRINGVILLE	52336	086	4255	TOLEDO	52342
066	4060	STACYVILLE	50476	023	4260	TORONTO	52343
040	4065	STANHOPE	50246	086	4265	TRAER	50675
010	4070	STANLEY	50671	078	4270	TREYNOR	51575
069	4075	STANTON	51573	009	4275	TRIPOLI	50676
016	4080	STANWOOD	52337	011	4280	TRUESDALE	50592
064	4085	STATE CENTER	50247	061	4285	TRURO	50257
042	4090	STEAMBOAT ROCK	50672	067	4290	TURIN	51059
089	4095	STOCKPORT	52651	004	4295	UDELL	52593
070	4100	STOCKTON	52769	078	4300	UNDERWOOD	51576
011	4105	STORM LAKE	50588	042	4305	UNION	50258*
085	4110	STORY CITY	50248	004	4310	UNIONVILLE	52594
038	4115	STOUT	50673	052	4315	UNIVERSITY HEIGHTS	
040	4120	STRATFORD	50249	062	4320	UNIVERSITY PARK	52595
022	4125	STRAWBERRY POINT	52076	006	4325	URBANA	52345
075	4130	STRUBLE	51057	077	4330	URBANDALE	50300*
039	4135	STUART	50250	067	4335	UTE	51060
050	4140	SULLY	50251	024	4340	VAIL	51465
009	4145	SUMNER	50674	050	4345	VALERIA	50260
030	4150	SUPERIOR	51363	006	4350	VAN HORNE	52346
071	4155	SUTHERLAND	51058	025	4355	VAN METER	50261
017	4160	SWALEDALE	50477	027	4360	VAN WERT	50262
063	4165	SWAN	50252	076	4365	VARINA	50593
055	4170	SWEA CITY	50590	048	4370	VICTOR	52347
052	4175	SWISHER	52338	069	4375	VILLISCA	50864
036	4180	TABOR	51653	094	4380	VINCENT	50594
086	4185	TAMA	52339	086	4385	VINING	52348
014	4190	TEMPLETON	51463	006	4390	VINTON	52349
083	4195	TENNANT	51574	022	4395	VOLGA CITY	52077
030	4200	TERRIL	51364	033	4400	WADENA	52169
088	4205	THAYER	50254	030	4405	WAHPETON	
095	4210	THOMPSON	50478	082	4410	WALCOTT	52773
046	4215	THOR	50591	006	4415	WALFORD	52351
054	4220	THORNBURG	50255	057	4420	WALKER	52352

IOWA - STATE CODE 42

COUNTY CODE	CITY CODE	CITY	ZIP CODE
032	4425	WALLINGFORD	51365
081	4430	WALL LAKE	51466
078	4435	WALNUT	51577
058	4440	WAPELLO	52653
092	4445	WASHINGTON	52353
018	4450	WASHTA	51061
007	4455	WATERLOO	50700*
003	4460	WATERVILLE	52170
033	4465	WAUCOMA	52171
025	4470	WAUKEE	50263
003	4475	WAUKON	52172
009	4480	WAVERLY	50677
044	4485	WAYLAND	52654
021	4490	WEBB	51366
040	4495	WEBSTER CITY	50595
054	4500	WEBSTER	52355
027	4505	WELDON	50264
092	4510	WELLMAN	52356
038	4515	WELLSBURG	50680
023	4520	WELTON	52774
055	4525	WESLEY	50483
074	4530	WEST BEND	50597
016	4535	WEST BRANCH	52358
029	4540	WEST BURLINGTON	52655
092	4545	WEST CHESTER	52359
077	4550	WEST DES MOINES	50265
075	4555	WESTFIELD	51062
033	4560	WESTGATE	50681
070	4565	WEST LIBERTY	52776
030	4570	WEST OKOBOJI	
083	4575	WESTPHALIA	51578
056	4580	WEST POINT	52656*
024	4585	WESTSIDE	51467
033	4590	WEST UNION	52175
054	4595	WHAT CHEER	50268
023	4600	WHEATLAND	52777
067	4605	WHITING	51063
055	4610	WHITTEMORE	50598
042	4615	WHITTEN	50269
014	4620	WILLEY	
040	4625	WILLIAMS	50271
048	4630	WILLIAMSBURG	52361
059	4635	WILLIAMSON	50272
070	4640	WILTON	
077	4645	WINDSOR HEIGHTS	50300*
044	4650	WINFIELD	52659
061	4655	WINTERSET	50273
010	4660	WINTHROP	50682
015	4665	WIOTA	50274
041	4670	WODEN	50484
043	4675	WOODBINE	51579
020	4680	WOODBURN	50275
025	4685	WOODWARD	50276
099	4690	WOOLSTOCK	50599
031	4695	WORTHINGTON	52078
053	4700	WYOMING	52362
039	4705	YALE	50277
013	4710	YETTER	51468
073	4715	YORKTOWN	51656
085	4720	ZEARING	50278
031	4725	ZWINGLE	52079

*See Local P.O. Directory For City Zone Codes.

Purchase full membership to immediately unlock this page

SAVE $3,999,994

Did you know we sell paperback books too?

To buy our entire catalog in paperback would cost over $4,000,000

Access it all now for $8.99/month

*Fair usage policy applies

Continue

057	0405	CANTON	67428	046	0605	COUNTRYSIDE	
070	0410	CARBONDALE	66414	079	0610	COURTLAND	66939
021	0415	CARLTON	67429	103	0615	COYVILLE	66727
062	0420	CAWKER	67430	079	0620	CUBA	66940
092	0425	CEDAR	67628	076	0625	CULLISON	67034
009	0430	CEDAR POINT	66843	072	0630	CULVER	67435
010	0435	CEDAR VALE	67024	048	0635	CUNNINGHAM	67035
066	0440	CENTRALIA	66415	082	0640	DAMAR	67632
067	0445	CHANUTE	66720	039	0645	DANVILLE	67036
021	0450	CHAPMAN	67431	063	0650	DEARING	67340
080	0455	CHASE	67524	047	0655	DEERFIELD	67838
010	0460	CHAUTAUQUA	67334	043	0660	DELIA	66418
087	0465	CHENEY	67025	072	0665	DELPHOS	67436
019	0470	CHEROKEE	66724	043	0670	DENISON	66419
063	0475	CHERRYVALE	67335	022	0675	DENTON	66017
050	0480	CHETOPA	67336	087	0680	DERBY	67037
035	0485	CIMARRON	67835	046	0685	DE SOTO	66018*
043	0490	CIRCLEVILLE	66416	018	0690	DEXTER	67038
005	0495	CLAFLIN	67525	051	0691	DIGHTON	67839
014	0500	CLAY CENTER	67432	029	0695	DODGE CITY	67801
069	0505	CLAYTON	67629	084	0700	DORRANCE	67634
087	0510	CLEARWATER	67026	008	0705	DOUGLASS	67039
101	0515	CLIFTON	66937	071	0710	DOWNS	67437
037	0520	CLIMAX	67027	020	0715	DRESDEN	67635
015	0525	CLYDE	66938	064	0720	DUNLAP	66848
076	0530	COATS	67028	058	0725	DURHAM	67438
063	0535	COFFEYVILLE	67337	064	0730	DWIGHT	66849
097	0540	COLBY	67701	067	0735	EARLTON	66731
017	0545	COLDWATER	67029	087	0740	EASTBOROUGH	
098	0550	COLLYER	67631	052	0745	EASTON	66020
002	0555	COLONY	66015	046	0750	EDGERTON	66021
011	0560	COLUMBUS	66725	069	0755	EDMOND	67636
087	0565	COLWICH	67030	050	0760	EDNA	67342
015	0570	CONCORDIA	66901	105	0765	EDWARDSVILLE	66022
096	0575	CONWAY SPRINGS	67031	003	0770	EFFINGHAM	66023
038	0580	COOLIDGE	67836	008	0775	ELBING	67041
035	0585	COPELAND	67837	008	0780	EL DORADO	67042
066	0590	CORNING	66417	010	0785	ELGIN	67343
009	0595	COTTONWOOD FALLS	66845	063	0790	ELK CITY	67344
064	0600	COUNCIL GROVE	66846	025	0795	ELK FALLS	67345

KANSAS - STATE CODE 47

COUNTY CODE	CITY CODE	CITY	ZIP CODE	COUNTY CODE	CITY CODE	CITY	ZIP CODE
065	0800	ELKHART	67950	073	1000	GARFIELD	67529
005	0805	ELLINWOOD	67526	002	1005	GARNETT	66032
026	0810	ELLIS	67637	001	1010	GAS	66742
027	0815	ELLSWORTH	67439	092	1015	GAYLORD	67638
009	0820	ELMDALE	66850	097	1020	GEM	67734
001	0825	ELSMORE	66732	080	1025	GENESEO	67444
022	0830	ELWOOD	66024	096	1030	GEUDA SPRINGS	67051
075	0835	EMMET	66422	019	1035	GIRARD	66743
056	0840	EMPORIA	66801*	074	1040	GLADE	67639
013	0845	ENGLEWOOD	67840	015	1045	GLASCO	67445
035	0850	ENSIGN	67841	062	1050	GLEN ELDER	67446
021	0855	ENTERPRISE	67441	087	1055	GODDARD	67052
067	0860	ERIE	66733	058	1060	GOESSEL	67053
045	0865	ESBON	66941	066	1065	GOFF	66428
099	0870	ESKRIDGE	66423	091	1070	GOODLAND	67735
023	0875	EUDORA	66025	084	1075	GORHAM	67640
037	0880	EUREKA	67045	032	1080	GOVE CITY	
007	0885	EVEREST	66424	032	1085	GRAINFIELD	67737
007	0890	FAIRVIEW	66425	005	1090	GREAT BEND	67530
046	0895	FAIRWAY		002	1095	GREELEY	66033
037	0900	FALL RIVER	67047	014	1100	GREEN	67447
058	0905	FLORENCE	66851	101	1105	GREENLEAF	66943
061	0910	FONTANA	66026	049	1110	GREENSBURG	67054
029	0915	FORD	67842	025	1115	GRENOLA	67346
045	0920	FORMOSO		016	1120	GRIDLEY	66852
006	0925	FORT SCOTT	66701	032	1125	GRINNELL	67738
060	0930	FOWLER	67844	085	1130	GYPSUM	67448
059	0935	FRANKFORT	66427	101	1135	HADDAM	66944
080	0940	FREDERICK		040	1140	HALSTEAD	67056
103	0945	FREDONIA	66736	037	1145	HAMILTON	66853
039	0950	FREEPORT	67049	007	1150	HAMLIN	66430
019	0955	FRONTENAC	66762*	101	1155	HANOVER	66945
006	0960	FULTON	66738	042	1160	HANSTON	67849
005	0965	GALATIA	67528	004	1165	HARDTNER	67057
011	0970	GALENA	66739	039	1170	HARPER	67058
067	0975	GALESBURG	66740	002	1175	HARRIS	66034
057	0980	GALVA	67443	056	1180	HARTFORD	66854
028	0985	GARDEN CITY	67846	099	1185	HARVEYVILLE	66431
087	0990	GARDEN PLAIN	67050	063	1190	HAVANA	67347
046	0995	GARDENER	66030	078	1195	HAVEN	67543

KANSAS - STATE CODE 47

COUNTY CODE	CITY CODE	CITY	ZIP CODE	COUNTY CODE	CITY CODE	CITY	ZIP CODE
075	1200	HAVENSVILLE	66432	042	1400	JETMORE	67854
049	1205	HAVILAND	67059	045	1405	JEWELL	66949
026	1210	HAYS	67601*	094	1410	JOHNSON CITY	
087	1215	HAYSVILLE	67060	031	1415	JUNCTION CITY	66441
004	1220	HAZELTON	67061	027	1420	KANOPOLIS	67454
019	1225	HAPLER	66746	091	1425	KANORADO	67741
021	1230	HERINGTON	67449	105	1430	KANSAS CITY	66100*
077	1235	HERNDON	67739	087	1435	KECHI	67067
040	1240	HESSTON	67062	092	1440	KENSINGTON	66951
007	1245	HIAWATHA	66434	002	1445	KINCAID	66039
022	1250	HIGHLAND	66035	048	1450	KINGMAN	67068
033	1255	HILL CITY	67642	024	1455	KINSLEY	67547
058	1260	HILLSBORO	67063	004	1460	KIOWA	67070
005	1265	HOISINGTON	67544	074	1465	KIRWIN	67644
101	1270	HOLLENBERG	66946	088	1470	KISMET	67859
078	1275	HOLMDEL GARDENS		050	1475	LABETTE	67350
043	1280	HOLTON	66436	083	1480	LA CROSSE	67548
027	1285	HOLYROOD	67450	054	1485	LA CYGNE	66040
021	1290	HOPE	67451	001	1490	LA HARPE	66751
036	1295	HORACE	67852	047	1495	LAKIN	67860
007	1300	HORTON	66439	003	1500	LANCASTER	66041
025	1305	HOWARD	67349	030	1505	LAKE	66042
090	1310	HOXIE	67740	078	1510	LANGDON	67549
043	1315	HOYT	66440	052	1515	LANSING	66043
093	1320	HUDSON	67545	073	1520	LARNED	67550
095	1325	HUGOTON	67951	008	1525	LATHAM	67072
001	1330	HUMBOLDT	66748	064	1530	LATIMER	67449
096	1335	HUNNEWELL		023	1535	LAWRENCE	66044*
062	1340	HUNTER	67452	052	1540	LEAVENWORTH	66048
003	1345	HURON	66038	046	1545	LEAWOOD	66200*
078	1350	HUTCHINSON	67051	092	1550	LEBANON	66952
063	1355	INDEPENDENCE	67031	016	1555	LEBO	66856
035	1360	INGALLS	67853	023	1560	LECOMPTON	66050
057	1365	INMAN	67546	058	1565	LEHIGH	67073
001	1370	IOLA	66749	046	1570	LENEXA	66051
059	1375	IRVING		069	1575	LENORA	67645
004	1380	ISABEL	67065	008	1580	LEON	67074
076	1385	IUKA	67066	022	1585	LEONA	66448
015	1390	JAMESTOWN	66948	081	1590	LEONARDVILLE	66449
020	1395	JENNINGS	67643	102	1595	LEOTI	67861

Purchase full membership to immediately unlock this page

HISTORY

Tens of thousands of important historical sources, many previously unobtainable, are now available for the first time with a Forgotten Books Full Membership.

Unlimited Access
$8.99/month

Continue

*Fair usage policy applies

SRS Geographic Codes
Section G-5: KANSAS (6)

KANSAS - STATE CODE 47

COUNTY CODE	CITY CODE	CITY	ZIP CODE	COUNTY CODE	CITY CODE	CITY	ZIP CODE
048	2005	NASHVILLE	67112	082	2205	PALCO	67657
071	2010	NATOMA	67651	101	2210	PALMER	66962
103	2020	NEODESHA	66757	061	2215	PAOLA	66071
104	2021	NEOSHO FALLS	66758	084	2220	PARADISE	67658
056	2025	NEOSHO RAPIDS	66864	032	2225	PARK (GOVE CO.)	67751
068	2030	NESS CITY	67560	087	2230	PARK (SEDWICK CO.)	67200*
043	2035	NETAWAKA	66516	054	2235	PARKER	66072
103	2040	NEW ALBANY	66759	064	2240	PARKERVILLE	
085	2045	NEW CAMBRIA	67470	050	2245	PARSONS	67357
040	2050	NEWTON	67114	078	2250	PARTRIDGE	67566
078	2055	NICKERSON	67561	005	2255	PAWNEE ROCK	67567
010	2060	NIOTAZE	67355	099	2260	PAXICO	66526
020	2065	NORCATUR	67653	058	2265	PEABODY	66866
040	2070	NORTH NEWTON	67117	048	2270	PENALOSA	67121
069	2075	NORTON	67654	044	2275	PERRY	66073
044	2080	NORTONVILLE	66060	010	2280	PERU	67360
048	2085	NORWICH	67118	074	2285	PHILLIPSBURG	67661
014	2090	OAK HILL		019	2290	PITTSBURG	66762*
055	2095	OAKLEY	67748	082	2295	PLAINVILLE	67663
020	2100	OBERLIN	67749	054	2300	PLEASANTON	66075
024	2105	OFFERLE	67563	078	2305	PLEVNA	67568
081	2110	OGDEN	66517	030	2310	POMONA	66076
059	2115	OKETO	66518	071	2315	PORTIS	67474
046	2120	OLATHE	66061	008	2320	POTWIN	67123
070	2125	OLIVET	66519	007	2325	POWHATTAN	66527
005	2130	OLMITZ	67564	074	2330	PRAIRIE VIEW	67664
056	2135	OLPE	66865	046	2335	PRAIRIE VILLAGE	66200*
075	2140	OLSBURG	66520	076	2340	PRATT	67124
075	2145	ONAGA	66521	054	2345	PRESCOTT	66767
066	2150	ONEIDA	66522	076	2350	PRESTON	67569
070	2155	OSAGE CITY	66523	078	2355	PRETTY PRAIRIE	67570
061	2160	OSAWATOMIE	66064	030	2360	PRINCETON	66078
071	2165	OSBORNE	67473	017	2365	PROTECTION	67127
044	2170	OSKALOOSA	66066	070	2375	QUENEMO	66528
050	2175	OSWEGO	67356	032	2380	QUINTER	67752
083	2180	OTIS	67565	093	2385	RADIUM	67571
030	2185	OTTAWA	66067	058	2390	RAMONA	67475
070	2190	OVERBROOK	66524	045	2395	RANDALL	66963
046	2195	OVERLAND PARK	66200*	081	2400	RANDOLPH	
096	2200	OXFORD	67119	068	2405	RANSOM	67572

KANSAS - STATE CODE 47

COUNTY CODE	CITY CODE	CITY	ZIP CODE	COUNTY CODE	CITY CODE	CITY	ZIP CODE
0030	2410	RANTOUL	66079	022	2610	SEVERANCE	66081
080	2415	RAYMOND	67573	037	2615	SEVERY	67137
056	2420	READING	66868	093	2620	SEWARD	67577
006	2425	REDFIELD	66769	004	2625	SHARON	67138
079	2430	REPUBLIC	66964	100	2630	SHARON SPRINGS	67758
007	2435	RESERVE	66529	046	2635	SHAWNEE	66200*
097	2440	REXFORD	67753	089	2640	SILVER LAKE	66539
065	2445	RICHFIELD	67953	062	2645	SIMPSON	67478
030	2450	RICHMOND	66080	092	2650	SMITH CENTER	66967
081	2455	RILEY	66531	043	2655	SOLDIER	66540
007	2460	ROBINSON	66532	021	2660	SOLOMON	67480
046	2465	ROELAND PARK		096	2665	SOUTH HAVEN	67140*
065	2470	ROLLA	67954	078	2670	SOUTH HUTCHINSON	
087	2475	ROLLING HILLS		029	2675	SPEARVILLE	67876
008	2480	ROSE HILL	67133	074	2680	SPEED	67668
089	2485	ROSSVILLE	66533	048	2685	SPIVEY	67142
073	2490	ROZEL	67574	046	2690	SPRING HILL	66083
083	2495	RUSH CENTER	67575	093	2695	STAFFORD	67578
084	2500	RUSSELL	67665	067	2700	STARK	66775
055	2505	RUSSELL SPRINGS	67755	080	2705	STERLING	67579
066	2510	SABETHA	66534	082	2710	STOCKTON	67669
012	2515	ST FRANCIS	67756	009	2715	STRONG CITY	66869
075	2520	ST GEORGE	66535	041	2720	SUBLETTE	67877
093	2525	ST JOHN	67576	059	2725	SUMMERFIELD	66541
075	2530	ST MARYS	66536	004	2730	SUN CITY	67143
067	2535	ST PAUL	66771	046	2735	SUNFLOWER	66018*
085	2540	SALINA	67401*	087	2740	SUNSET PARK	
041	2545	SATANTA	67870	005	2745	SUSANK	67580
001	2550	SAVONBURG	66772	053	2750	SYLVAN GROVE	67481
076	2555	SAWYER	67134	078	2755	SYLVIA	67581
011	2560	SCAMMON	66773	038	2760	SYRACUSE	67878
079	2565	SCANDIA	66966	058	2765	TAMPA	67483
026	2570	SCHOENCHEN	67667	072	2770	TESCOTT	67484
086	2575	SCOTT CITY	67871	067	2775	THAYER	66776
062	2580	SCOTTSVILLE	67477	083	2780	TIMKEN	67582
070	2585	SCRANTON	66537	062	2785	TIPTON	67485
010	2590	SEDAN	67361	052	2790	TONGANOXIE	66086
040	2595	SEDWICK	67135	089	2795	TOPEKA	66000*
090	2600	SELDEN	67757	104	2800	TORONTO	66777
066	2605	SENECA	66538	008	2805	TOWANDA	67144

011	:2810:	TREECE	:66778	::	049	:2965:	WELLSFORD	:	
036	:2815:	TRIBUNE	:67879	::	030	:2970:	WELLSVILLE	:66092	
022	:2820:	TROY	:66087	::	087	:2975:	WESTLINK	:67200*	
078	:2825:	TURON	:67583	::	011	:2980:	WEST MINERAL	:66782	
063	:2830:	TYRO	:67364	::	075	:2985:	WESTMORELAND	:66549	
	:	:	:	::		:	:	:	
018	:2835:	UDALL	:67146	::	002	:2990:	WESTPHALIA	:66093	
034	:2840:	ULYSSES	:67880	::	060	:2995:	WEST PLAINS	:	
006	:2845:	UNIONTOWN	:66779	::	046	:3000:	WESTWOOD	:	
068	:2850:	UTICA	:67584	::	046	:3005:	WESTWOOD HILLS	:	
087	:2855:	VALLEY CENTER	:67147	::	066	:3010:	WETMORE	:66550	
	:	:	:	::		:	:	:	
044	:2860:	VALLEY FALLS	:66088	::	075	:3015:	WHEATON	:66551	
059	:2865:	VERMILLION	:66544	::	064	:3020:	WHITE CITY	:66872	
026	:2870:	VICTORIA	:67671	::	022	:3025:	WHITE CLOUD	:66094	
087	:2880:	VIOLA	:67149	::	008	:3030:	WHITEWATER	:67154	
037	:2885:	VIRGIL	:66870	::	043	:3035:	WHITING	:66552	
	:	:	:	::		:	:	:	
098	:2890:	WA KEENEY	:67672	::	087	:3040:	WICHITA	:67200*	
014	:2895:	WAKEFIELD	:67487	::	089	:3045:	WILLARD	:	
084	:2900:	WALDO	:67673	::	030	:3050:	WILLIAMSBURG	:66095	
039	:2905:	WALDRON	:67150	::	007	:3055:	WILLIS	:66434	
100	:2910:	WALLACE	:67761	::	078	:3060:	WILLOWBROOK	:	
	:	:	:	::		:	:	:	
019	:2915:	WALNUT	:67780	::	017	:3065:	WILMORE	:67155	
040	:2920:	WALTON	:67151	::	064	:3070:	WILSEY	:66873	
075	:2925:	WAMEGO	:66547	::	027	:3075:	WILSON	:67490	
101	:2930:	WASHINGTON	:66968	::	044	:3080:	WINCHESTER	:66097	
059	:2935:	WATERVILLE	:66548	::	057	:3085:	WINDOM	:67491	
	:	:	:	::		:	:	:	
022	:2940:	WATHENA	:66090	::	018	:3090:	WINFIELD	:67156	
016	:2945:	WAVERLY	:66871	::	055	:3095:	WINONA	:67764	
045	:2950:	WEBBER	:66970	::	021	:3100:	WOODBINE	:67492	
011	:2955:	WEIR	:66781	::	082	:3105:	WOODSTON	:67675	
096	:2960:	WELLINGTON	:67152	::	104	:3110:	YATES CENTER	:66783	
						:	:	:	
					048	:3115:	ZENDA	:67159	
					082	:3120:	ZURICH	:67676	

* See local P.O. Directory for city zone codes.

Purchase full membership to immediately unlock this page

SAVE $3,999,994

Did you know we sell paperback books too?

To buy our entire catalog in paperback would cost over $4,000,000

Access it all now for $8.99/month

*Fair usage policy applies

Continue

SRS Geographic Codes
Section G-5: KENTUCKY (2)

KENTUCKY - STATE CODE 61

COUNTY CODE	CITY CODE	CITY	ZIP CODE	COUNTY CODE	CITY CODE	CITY	ZIP CODE
117	0410	CLAY	42404	047	0610	ELIZABETHTOWN	42701
099	0405	CLAY CITY	40312	098	0615	ELKHORN CITY	41522
089	0415	CLEATON	42332	110	0620	ELKTON	42220
053	0420	CLINTON	42031	059	0625	ELSMERE	
014	0425	CLOVERPORT	40111	052	0630	EMINENCE	40019
019	0430	COLD SPRING	41070*	059	0635	ERLANGER	41011*
001	0435	COLUMBIA	42728	100	0640	EUBANK	40318
053	0440	COLUMBUS	42032	048	0645	EVARTS	40828
068	0445	CONCORD	41131	056	0650	FAIRDALE	40118
118	0450	CORBIN	40701	090	0655	FAIRFIELD	40020
041	0455	CORINTH	41010	056	0660	FAIRMEADE	
051	0460	CORYDON	42406	096	0665	FALMOUTH	41040
059	0465	COVINGTON	41011*	100	0670	FERGUSON	42533
069	0470	CRAB ORCHARD	40419	045	0675	FLATWOODS	41139
059	0475	CRESCENT PARK		067	0680	FLEMING	41816
059	0480	CRESCENT SPRINGS		035	0685	FLEMINGSBURG	41041
019	0485	CRESTVIEW		008	0690	FLORENCE	41042
059	0490	CRESTVIEW HILLS		007	0695	FONDE	40937
041	0495	CRITTENDEN	41030	092	0700	FORDSVILLE	42343
024	0500	CROFTON	42217	056	0705	FOREST HILLS	41527
048	0505	CUMBERLAND	40823	059	0710	FORT MITCHELL	
049	0510	CYNTHIANA	41031	019	0715	FORT THOMAS	41070*
011	0515	DANVILLE	40422	059	0720	FORT WRIGHT	
054	0520	DAWSON SPRINGS	42408	012	0725	FOSTER	41043
019	0525	DAYTON	41070*	086	0730	FOUNTAIN RUN	42133
056	0535	DEVONDALE		037	0735	FRANKFORT	40601
018	0540	DEXTER	42036	107	0740	FRANKLIN	42134
117	0545	DIXON	42409	017	0745	FREDONIA	42411
081	0550	DOVER	41034	098	0750	FREEBURN	41528
089	0555	DRAKESBORO	42337	083	0755	FRENCHBURG	40322
036	0560	DRIFT	41619	045	0760	FULLERTON	
056	0565	DRUID HILLS		038	0765	FULTON	42041
041	0570	DRY RIDGE	41035	086	0770	GAMALIEL	42140
028	0575	DYCUSBURG	42037	105	0775	GEORGETOWN	40324
054	0580	EARLINGTON	42410	012	0780	GERMANTOWN	41044
100	0585	EAST SOMERSET		021	0785	GHENT	41045
072	0590	EDDYVILLE	42038	079	0790	GILBERTSVILLE	42044
059	0595	EDGEWOOD		005	0795	GLASGOW	42141
085	0600	EDMONTON	42129	036	0800	GLO	
082	0605	EKRON	40117	089	0805	GRAHAM	42344

KENTUCKY - STATE CODE 61

COUNTY CODE	CITY CODE	CITY	ZIP CODE	COUNTY CODE	CITY CODE	CITY	ZIP CODE
070	0810	GRAND RIVERS	42045	104	1020	JAMESTOWN	42629
094	0815	GRATZ	40327	056	1025	JEFFERSONTOWN	40029
056	0820	GRAYMOOR		067	1030	JENKINS	41537
022	0825	GRAYSON	41143	011	1035	JUNCTION CITY	40440
044	0830	GREENSBURG	42743	056	1040	KEENELAND	
045	0835	GREENUP	41144	059	1045	KENTON	41053
089	0840	GREENVILLE	42345	048	1050	KENVIR	40847
110	0845	GUTHRIE	42234	004	1055	KEVIL	42053
054	0850	HANSON	42413	056	1060	KINGSLEY	
079	0855	HARDIN	42048	110	1065	KIRKMANSVILLE	42253
014	0860	HARDINSBURG	40143	048	1070	KITTS	40848
048	0865	HARLAN	40831	072	1075	KUTTAWA	42055
084	0870	HARRODSBURG	40330	004	1080	LA CENTER	42056
092	0875	HARTFORD	42347	036	1085	LACKEY	41643
046	0880	HAWESVILLE	42328	024	1090	LA FAYETTE	42254
067	0885	HAYMOND		093	1095	LA GRANGE	40031
097	0890	HAZARD	41701	059	1105	LAKESIDE PARK	
018	0895	HAZEL	42049	040	1110	LANCASTER	40444
119	0900	HAZEL GREEN	41332	059	1115	LATONIA	41011*
098	0905	HELLIER	41534	003	1120	LAWRENCEBURG	40342
067	0910	HEMPHILL		097	1125	LEATHERWOOD	41756
051	0915	HENDERSON	42420	078	1130	LEBANON	40033
038	0920	HICKMAN	42050	015	1135	LEBANON JUNCTION	40150
042	0925	HICKORY GROVE		119	1140	LEE CITY	41342
019	0930	HIGHLAND HEIGHTS	41070*	043	1145	LEITCHFIELD	42754
048	0935	HIGHSPLINT	40841	071	1150	LEWISBURG	42256
060	0940	HINDMAN	41822	046	1155	LEWISPORT	42351
062	0945	HODGENVILLE	42748	034	1160	LEXINGTON	40500*
056	0950	HOLLYVILLA		023	1165	LIBERTY	42539
024	0955	HOPKINSVILLE	42240	048	1170	LIGGETT	40852
050	0960	HORSE CAVE	42749	056	1175	LINCOLNSHIRE	
056	0965	HOUSTON ACRES		075	1180	LIVERMORE	42352
069	0970	HUSTONVILLE		102	1185	LIVINGSTON	40445
066	0975	HYDEN	41749	052	1190	LOCKPORT	40036
059	0980	INDEPENDENCE	41051	063	1195	LONDON	40741
056	0985	INDIAN HILLS		073	1200	LONE OAK	42001*
080	0995	INEZ	41224	098	1205	LOOKOUT	41542
033	1000	IRVINE	40336	059	1210	LOOKOUT HEIGHTS	
014	1005	IRVINGTON	40146	097	1215	LOTHAIR	41701
075	1010	ISLAND	42350	048	1220	LOUELLEN	40853
013	1015	JACKSON	41339	064	1225	LOUISA	41230

KENTUCKY - STATE CODE 61

COUNTY CODE	CITY CODE	CITY	ZIP CODE	COUNTY CODE	CITY CODE	CITY	ZIP CODE
056	1230	LOUISVILLE	40200*	067	1430	NEON	41840
048	1235	LOYALL	40854	052	1435	NEW CASTLE	40050
059	1240	LUDLOW	41011*	090	1440	NEW HAVEN	40051
048	1245	LYNCH	40855	019	1445	NEWPORT	41070*
056	1250	LYNNVIEW		057	1450	NICHOLASVILLE	40356
036	1255	MC DOWELL	41647	056	1455	NORBOURNE ESTATES	
092	1260	MC HENRY	42354	063	1460	NORTH CORBIN	
055	1265	MC KEE	40447	009	1465	NORTH MIDDLETOWN	40357
067	1270	MC ROBERTS	41835	052	1470	N. PLEASUREVILLE	40057
098	1275	MC VEIGH	41546	054	1475	NORTONVILLE	42442
054	1280	MADISONVILLE	42431	114	1480	OAKLAND	42159
026	1285	MANCHESTER	40962	056	1485	OKOLONA	40200*
028	1290	MARION	42064	022	1490	OLIVE HILL	41164
036	1295	MARTIN	41649	030	1495	OWENSBORO	42301*
048	1300	MARY ELLEN		030	1500	OWENSBORO EAST	
042	1305	MAYFIELD	42066	030	1505	OWENSBORO WEST	
081	1310	MAYSVILLE	41056	094	1410	OWENTON	40359
056	1315	MEADOWVIEW ESTATES		006	1515	OWINGSVILLE	40360
007	1320	MIDDLESBORO	40965	073	1520	PADUCAH	42001*
056	1325	MIDDLETOWN	40043	058	1525	PAINTSVILLE	41240
120	1330	MIDWAY	40347	009	1530	PARIS	40361
009	1335	MILLERSBURG	40348	005	1535	PARK CITY	42160
112	1340	MILTON		059	1540	PARK HILLS	
056	1345	MINOR LANE HEIGHTS		056	1545	PARKSIDE	
056	1350	MOCKINGBIRD VALLEY		056	1550	PARKWAY VILLAGE	
094	1355	MONTEREY	40349	024	1555	PEMBROKE	42266
116	1360	MONTICELLO	42633	011	1560	PERRYVILLE	40468
056	1365	MOORLAND		008	1565	PETERSBURG	41080
103	1370	MOREHEAD	40351	093	1570	PEWEE VALLEY	40056
113	1375	MORGANFIELD	42437	098	1575	PHELPS	41553
016	1380	MORGANTOWN	42261	098	1580	PIKEVILLE	41501
054	1385	MORTONS GAP	42440	007	1585	PINEVILLE	40977
101	1390	MOUNT OLIVET	41064	098	1590	PINSONFORK	41555
087	1395	MOUNT STERLING	40353	056	1595	PLEASURE RIDGE PK	40200*
102	1400	MOUNT VERNON	40456	056	1600	PLYMOUTH VILLAGE	
015	1405	MOUNT WASHINGTON	40047	036	1605	PRESTONSBURG	41653
082	1410	MULDRAUGH	40155	021	1610	PRESTONVILLE	
050	1415	MUNFORDVILLE	42765	017	1615	PRINCETON	42445
018	1420	MURRAY	42071*	117	1620	PROVIDENCE	42450
054	1425	NEBO	42441	045	1625	RACELAND	41169

Purchase full membership to immediately unlock this page

HISTORY

Tens of thousands of important historical sources, many previously unobtainable, are now available for the first time with a Forgotten Books Full Membership.

Unlimited Access
$8.99/month

Continue

*Fair usage policy applies

KENTUCKY - STATE CODE 61

COUNTY CODE	CITY CODE	CITY	ZIP CODE
048	2035	WALLINS CREEK	40873
008	2040	WALTON	41094
080	2045	WARFIELD	41267
039	2050	WARSAW	41095
042	2055	WATER VALLEY	42085
113	2060	WAVERLY	42462
036	2065	WAYLAND	41666
036	2070	WEEKSBURY	41667
056	2075	WELLINGTON	40387
056	2080	WEST BUECHEL	
088	2085	WEST LIBERTY	41472
047	2090	WEST POINT	40177
117	2095	WHEATCROFT	42463
036	2100	WHEELWRIGHT	41669
054	2105	WHITE PLAINS	42464
067	2110	WHITESBURG	41858
030	2115	WHITESVILLE	42378
074	2120	WHITLEY CITY	42653
004	2125	WICKLIFFE	42087
019	2130	WILDERS	
022	2135	WILLARD	41181
118	2140	WILLIAMSBURG	40769
041	2145	WILLIAMSTOWN	41097
057	2150	WILMORE	40390
025	2155	WINCHESTER	40391
056	2160	WINDY HILLS	
042	2165	WINGO	42088
059	2170	WINSTON PARK	
118	2175	WOODBINE	40771
114	2180	WOODBURN	42170
016	2185	WOODBURY	42288
019	2190	WOODLAWN	
056	2200	WOODLAWN PARK	
045	2205	WORTHINGTON	41183
021	2210	WORTHVILLE	41098
045	2215	WURTLAND	41144
048	2220	YANCEY	40875

* See local P. O. Directory for City Zone Codes

LOUISIANA - STATE CODE 72

COUNTY CODE	CITY CODE	CITY	ZIP CODE	COUNTY CODE	CITY CODE	CITY	ZIP CODE
057	0005	ABBEVILLE	70510	025	0205	CHATHAM	71226
052	0010	ABITA SPRINGS	70420	040	0210	CHENEYVILLE	71325
061	0015	ADDIS	70710	031	0215	CHOUDRANT	71227
032	0020	ALBANY	70711	001	0220	CHURCH POINT	70525
040	0025	ALEXANDRIA	71301	035	0225	CLARENCE	71414
040	0030	ALEXANDRIA S.W.		011	0230	CLARKS	71415
045	0035	ALLEMANDS		015	0235	CLAYTON	71326
053	0040	AMITE	70422	019	0240	CLINTON	70722
040	0041	ANANDALE		022	0245	COLFAX	71417
059	0045	ANGIE	70426	034	0250	COLLINSTON	71229
007	0050	ARCADIA	71001	011	0255	COLUMBIA	71418
049	0055	ARNAUDVILLE	70512	043	0260	CONVERSE	71419
014	0060	ATHENS	71003	005	0265	COTTONPORT	71327
017	0070	BAKER	70714	060	0270	COTTON VALLEY	71018
051	0075	BALDWIN	70514	041	0275	COUSHATTA	71019
020	0080	BASILE	70515	052	0280	COVINGTON	70433
021	0085	BASKIN	71219	001	0285	CROWLEY	70526
034	0090	BASTROP	71220	060	0290	CULLEN	71021
017	0095	BATON ROUGE	70800*	055	0295	DAIGLEVILLE	
037	0100	BAWCOMVILLE		057	0300	DEICAMBRE	70528
055	0105	BAYOU CANE		042	0305	DELHI	71232
008	0110	BENTON	71006	033	0310	DELTA	71233
056	0115	BERNICE	71222	032	0315	DENHAM SPRINGS	70726
051	0120	BERWICK	70342	010	0320	DE QUINCY	70633
007	0125	BIENVILLE	71008	006	0325	DE RIDDER	70634
059	0130	BOGALUSA	70427	060	0330	DIXIE INN	
034	0135	BONITA	71223	064	0335	DODSON	71422
008	0140	BOSSIER CITY	71010	003	0340	DONALDSONVILLE	70346
040	0145	BOYCE	71409	060	0345	DOYLINE	71023
050	0150	BREAUX BRIDGE	70517	022	0350	DRY PRONG	71423
028	0155	BROUSSARD	70518	031	0355	DUBACH	71235
037	0160	BROWNVILLE		060	0356	DUBBERLY	71024
061	0165	BRUSLY	70719	028	0360	DUSON	70529
007	0170	BRYCELAND	71014	002	0365	ELIZABETH	70638
005	0175	BUNKIE	71322	027	0370	ELTON	70532
038	0180	BURAS	70041	062	0375	EPPS	71237
064	0185	CALVIN	71410	057	0380	ERATH	70533
035	0190	CAMPTI	71411	025	0385	EROS	71238
028	0195	CARENCRO	70520	001	0390	ESTHERWOOD	70534
007	0200	CASTOR	71016	049	0395	EUNICE	70535

SRS Geographic Codes
Section G-5: LOUISIANA (2)

LOUISIANA - STATE CODE 72

COUNTY CODE	CITY CODE	CITY	ZIP CODE	COUNTY CODE	CITY CODE	CITY	ZIP CODE
005	0400	EVERGREEN	71333	014	0595	HOMER	71040
056	0405	FARMERVILLE	71241	058	0600	HORNBECK	71439
027	0410	FENTON	70640	055	0605	HOUMA	70360*
015	0415	FERRIDAY	71334	053	0610	INDEPENDENCE	70443
043	0416	FLORIEN	71429	001	0615	IOTA	70543
052	0420	FOLSOM	70437	010	0620	IOWA	70647
040	0425	FOREST HILL	71430	019	0625	JACKSON	70748
051	0430	FRANKLIN	70538	023	0630	JEANERETTE	70544
059	0435	FRANKLINTON	70438	026	0635	JEFFERSON HEIGHTS	
048	0440	GARYVILLE	70051	030	0640	JENA	71342
022	0445	GEORGETOWN	71432	027	0645	JENNINGS	70546
007	0450	GIBSLAND	71028	025	0650	JONESBORO	71251
021	0455	GILBERT	71336	013	0655	JONESVILLE	71343
040	0460	GLENMORA	71433	057	0665	KAPLAN	70548
029	0465	GOLDEN MEADOW	70357	016	0670	KEATCHIE	71046
035	0470	GOLDONNA	71031	026	0675	KENNER	70062
003	0475	GONZALES	70737	053	0680	KENTWOOD	70444
030	0480	GOOD PINE	71337	062	0685	KILBOURNE	71253
010	0485	GOOSPORT		002	0690	KINDER	70648
031	0490	GRAMBLING	71245	049	0695	KROTZ SPRINGS	70750
047	0495	GRAMERCY	70052	028	0700	LAFAYETTE	70501*
016	0500	GRAND CANE	71032	028	0705	LAFAYETTE SOUTHWEST	
049	0505	GRAND COTEAU	70541	027	0710	LAKE ARTHUR	70549
026	0510	GRAND ISLE	70358	010	0715	LAKE CHARLES	70601*
011	0515	GRAYSON	71435	010	0720	LAKE CHARLES S.E.	
046	0520	GREENSBURG	70441	018	0725	LAKE PROVIDENCE	71254
026	0525	GRETNA	70053	009	0730	LAKEVIEW	70100*
024	0530	GROSSE TETE	70740	048	0735	LAPLACE	70068
057	0535	GUEYDAN	70542	029	0740	LAROSE	70373
045	0540	HAHNVILLE	70057	040	0745	LECOMPTE	71346
053	0545	HAMMOND	70401	058	0750	LEESVILLE	71446
053	0550	HAMMOND EAST		049	0755	LEONVILLE	70551
026	0555	HARAHAN	70100*	014	0756	LISBON	71048
013	0560	HARRISONBURG	71340	032	0760	LIVINGSTON	70754
008	0565	HAUGHTON	71037	039	0761	LIVONIA	70755
014	0570	HAYNESVILLE	71038	029	0765	LOCKPORT	70374
060	0575	HEFLIN	71039	016	0770	LOGANSPORT	71049
005	0580	HESSMER	71341	040	0775	LONGLEAF	71448
025	0585	HODGE	71247	016	0780	LONGSTREET	71050
010	0590	HOLLYWOOD	70745	023	0785	LOREAUVILLE	70552

Purchase full membership to immediately unlock this page

SAVE $3,999,994

Did you know we sell paperback books too?

To buy our entire catalog in paperback would cost over $4,000,000

Access it all now for $8.99/month

*Fair usage policy applies

Continue

SRS Geographic Codes
Section G-5: LOUISIANA (4)

LOUISIANA - STATE CODE 72

COUNTY CODE	CITY CODE	CITY	ZIP CODE
053	1180	ROSELAND	70456
058	1185	ROSEPINE	70659
031	1190	RUSTON	71270*
063	1195	ST FRANCISVILLE	70775
054	1200	ST JOSEPH	71366
050	1205	ST MARTINSVILLE	70582
045	1210	SAINT ROSE	70087
007	1215	SALINE	71070
040	1220	SAMTOWN	71301*
060	1225	SAREPTA	71071
028	1230	SCOTT	70583
024	1235	SEYMOURVILLE	
009	1240	SHREVEPORT	71100*
060	1245	SIBLEY	71073
037	1250	SICARD	
013	1255	SICILY ISLAND	71368
064	1260	SIGES	71473
005	1265	SIMMESPORT	71369
031	1270	SIMSBORO	71275
019	1275	SLAUGHTER	70777
052	1280	SLIDELL	70458
003	1285	SORRENTO	70778
016	1290	SOUTH MANSIFELD	
060	1295	SPRINGHILL	71075
016	1300	STANLEY	
037	1305	STERLINGTON	71280
010	1310	SULPHUR	70663
010	1315	SULPHUR SOUTH	
052	1316	SUN	70463
049	1320	SUNSET	70584
033	1325	TALLULAH	71282
053	1330	TANGIPAHOA	70465
029	1335	THIBODAUX	70301
053	1340	TICKFAW	70466
030	1345	TULLOS	71479
020	1350	TURKEY CREEK	70585
030	1355	URANIA	71480
059	1360	VARNADO	70467
022	1365	VERDA	71481
015	1370	VIDALIA	71373
020	1375	VILLE PLATTE	70586
010	1380	VINTON	70668
009	1385	VIVIAN	71082
032	1390	WALKER	70785
048	1395	WALLACE-WILLOW GROVE	
040	1400	WARDVILLE	
049	1405	WASHINGTON	70589
054	1410	WATERPROOF	71375
023	1415	WEEKS	70590
027	1420	WELSH	70591
010	1425	WESTLAKE	70669
037	1430	WEST MONROE	71291
026	1435	WESTWEGO	70094
024	1440	WHITE CASTLE	70788
064	1445	WINNFIELD	71483
021	1450	WINNSBORO	71295
021	1455	WISNER	71378
040	1460	WOODWORTH	71485
028	1465	YOUNGSVILLE	70592
017	1470	ZACHARY	70791
043	1475	ZWOLLE	71486

*See Local P.O. Directory For City Zone Codes.

MARYLAND - STATE CODE: 52

COUNTY CODE	CITY CODE	CITY	ZIP CODE	COUNTY CODE	CITY CODE	CITY	ZIP CODE
013	0005	ABERDEEN	21001	017	0210	CLINTON	20735
012	0010	ACCIDENT	21520	003	0215	COCKEYSVILLE	21030
002	0015	ANNAPOLIS	21400*	017	0220	COLLEGE PARK	20740*
003	0020	ARBUTUS-HALETHORPE -RELAY		017	0225	COLMAR MANOR	
				017	0230	COTTAGE CITY	
004	0025	BALTIMORE	21200*				
				001	0235	CRESAPTOWN	21501*
018	0030	BARCLAY	21607	020	0240	CRISFIELD	21817
016	0035	BARNESVILLE	20703	001	0245	CUMBERLAND	21501*
001	0040	BARTON	21521	002	0250	DEALE	20751
002	0045	BAY RIDGE		012	0255	DEER PARK	21527
013	0050	BEL AIR	21014				
				023	0260	DELMAR	19940
024	0055	BERLIN	21811	006	0265	DENTON	21629
017	0060	BERWYN	20740*	017	0270	DISTRICT HEIGHTS	
016	0065	BETHESDA	20000*	003	0275	DUNDALK	21200*
015	0070	BETTERTON	21610	017	0280	EAGLE HARBOR	
017	0075	BLADENSBURG	20710				
				010	0285	EAST NEW MARKET	21631
022	0080	BOONSBORO	21713	021	0290	EASTON	21601
017	0085	BOWIE	20715	013	0295	EDGEWOOD	21040
017	0090	BRENTWOOD	20722	013	0300	EDGEWOOD HEIGHTS	
006	0095	BRIDGETOWN		017	0305	EDMONSTON	20780*
016	0100	BROOKEVILLE	20729				
				010	0310	ELDORADO	
010	0105	BROOKVIEW		008	0315	ELKTON	21921
011	0110	BRUNSWICK	21716	001	0320	ELLERSLIE	21529
011	0115	BURKITTSVILLE	21718	014	0325	ELLICOTT CITY	21042*
010	0120	CAMBRIDGE	21613	011	0330	EMMITSBURG	21727
017	0125	CAPITOL HEIGHTS	20000*				
				003	0335	ESSEX	21200*
017	0130	CARROLLTON	21025	017	0340	FAIRMOUNT HEIGHTS	
002	0135	CARROLLTON MANOR		006	0345	FEDERALSBURG	21632
003	0140	CATONSVILLE	21200*	017	0350	FOREST HEIGHTS	
008	0145	CECILTON	21913	011	0355	FREDERICK	21701*
018	0150	CENTREVILLE	21617				
				012	0360	FRIENDSVILLE	21531
008	0155	CHARLESTOWN	21914	001	0365	FROSTBURG	21532*
005	0160	CHESAPEAKE BEACH	20732	023	0370	FRUITLAND	21826
008	0165	CHESAPEAKE CITY	21915	017	0375	FT WASHINGTON FOREST	
015	0170	CHESTERTOWN	21620				
017	0175	CHEVERLY	20780*	022	0380	FUNKSTOWN	21734
016	0180	CHEVY CHASE	20000*	016	0385	GAITHERSBURG	20760
010	0190	CHURCH CREEK	21622	015	0390	GALENDA	21635
018	0195	CHURCH HILL	21623	010	0395	GALESTOWN	
016	0200	CLARKSBURG	20734	016	0400	GARRETT PARK	20766
022	0205	CLEAR SPRING	21722	017	0405	GLENARDEN	20801

SRS GEOGRAPHIC CODES
SECTION G-5: MARYLAND (2)

MARYLAND - STATE CODE: 52

COUNTY CODE	CITY CODE	CITY	ZIP CODE
016	0410	GLEN ECHO	20768
003	0415	GLYNDON	21071
006	0420	GOLDSBORO	21636
012	0425	GRANTSVILLE	21536
018	0430	GRASONVILLE	21638
017	0435	GREENBELT	20770*
002	0440	GREEN HAVEN	21122*
006	0445	GREENSBORO	21639
022	0450	HAGERSTOWN	21740*
022	0455	HALFWAY	
007	0460	HAMPSTEAD	21074
022	0465	HANCOCK	21750
003	0470	HARRISONVILLE-HERNWOOD HEIGHTS	
013	0475	HAVRE DE GRACE	21078
023	0480	HEBRON	21830
006	0485	HENDERSON	21640
002	0490	HIGHLAND BEACH	21081
017	0495	HILLCREST HEIGHTS	
006	0500	HILLSBORO	21641
010	0505	HURLOCK	21643
017	0510	HYATTSVILLE	20780*
009	0515	INDIAN HEAD	20640
022	0520	KEEDYSVILLE	21756
016	0525	KENSINGTON	20795
012	0530	KITZMILLER	21538
017	0535	LANDOVER HILLS	20780*
017	0540	LANGLEY PARK	20780*
003	0545	LANSDOWNE	21200*
009	0550	LA PLATA	20646
017	0555	LAUREL	20810
001	0560	LAVALE	21501*
016	0565	LAYTONSVILLE	20760
019	0570	LEONARDTOWN	20650
019	0575	LEXINGTON PARK	20653
012	0580	LOCH LYNN HEIGHTS	
003	0585	LOCH RAVEN	21200*
001	0590	LONACONING	21539
001	0595	LUKE	21540
007	0600	MANCHESTER	21102
023	0605	MARDELA SPRINGS	21837
006	0610	MARYDEL	21649
003	0615	MIDDLE RIVER	21200*
011	0620	MIDDLETOWN	21769
001	0625	MIDLAND	21542
015	0630	MILLINGTON	21651
017	0635	MORNINGSIDE	
012	0640	MOUNTAIN LAKE PARK	21544
007	0645	MOUNT AIRY	21771
017	0650	MOUNT RAINIER	20822
001	0655	MOUNT SAVAGE	21545
011	0660	MYERSVILLE	21773
011	0665	NEW MARKET	21774
007	0670	NEW WINDSOR	21776
005	0675	NORTH BEACH	20831
017	0680	NORTH BRENTWOOD	
016	0685	NORTH CHEVY CHASE	
008	0690	NORTH EAST	21901
012	0695	OAKLAND	21550*
016	0700	OAKMONT	
024	0705	OCEAN CITY	21842
002	0710	ODENTON	21113
003	0715	OELLA	21116
003	0720	OLIVER BEACH-TWIN RIVER BEACH	
016	0725	OLNEY	20832
002	0730	ORCHARD BEACH	
003	0735	OVERLEA	21200*
003	0740	OWINGS MILLS	21117
021	0745	OXFORD	21654
003	0750	PARKVILLE	21200*
003	0755	PERRY HALL	21128
008	0760	PERRYVILLE	21903
003	0765	PIKESVILLE	21200*
023	0770	PITTSVILLE	21850
024	0775	POCOMOKE CITY	21851
011	0780	POINT OF ROCKS	21777

Purchase full membership to immediately unlock this page

HISTORY

Tens of thousands of important historical sources, many previously unobtainable, are now available for the first time with a Forgotten Books Full Membership.

Unlimited Access
$8.99/month

Continue

*Fair usage policy applies

DELAWARE - STATE CODE 51

COUNTY CODE	CITY CODE	CITY	ZIP CODE
002	0005	BELLEFONTE	
003	0010	BETHANY BEACH	19930
003	0015	BETHEL	19931
003	0020	BLADES	
001	0025	BOWERS	19932
003	0030	BRIDGEVILLE	19933
002	0035	BROOKSIDE PARK	
001	0040	CAMDEN	
002	0045	CHESTNUT HILL ESTATES	
001	0050	CHESWOLD	19936
001	0055	CLAYTON	19938
003	0060	DAGSBORO	19939
002	0065	DELAWARE CITY	19706
003	0070	DELMAR	19940
001	0075	DOVER	19901
003	0080	ELLENDALE	19941
002	0085	ELSMERE	
001	0090	FARMINGTON	19942
001	0095	FELTON	19943
003	0100	FENWICK ISLAND	19944
003	0105	FRANKFORD	19945
001	0110	FREDERICA	19946
003	0115	GEORGETOWN	19947
003	0120	GREENWOOD	19950
001	0125	HARRINGTON	19952
001	0130	HARTLY	19953
001	0135	HOUSTON	19954
001	0140	KENTON	19955
003	0145	LAUREL	19956
001	0150	LEIPSIC	
003	0155	LEWES	19958
001	0160	LITTLE CREEK	19961
001	0165	MAGNOLIA	19962
002	0170	MIDDLETOWN	19709
003	0175	MILFORD	19963
003	0180	MILLSBORO	19966
003	0185	MILLVILLE	19967
003	0190	MILTON	19968
002	0195	NEWARK	19711*
002	0200	NEW CASTLE	19720*
002	0205	NEWPORT	19820*
003	0210	OCEAN VIEW	19970
002	0215	ODESSA	19730
003	0220	REHOBOTH BEACH	19971
003	0225	SEAFORD	19973
003	0230	SELBYVILLE	19975
003	0235	SLAUGHTER BEACH	
001	0240	SMYRNA	19977
002	0245	TOWNSEND	19734
001	0250	VIOLA	19979
002	0255	WILMINGTON	19800*
001	0260	WOODSIDE	19980
001	0265	WYOMING	

* See Local P. O. Directory for City Zone Codes.

MICHIGAN - STATE CODE 34

COUNTY CODE	CITY CODE	CITY	ZIP CODE
046	0005	ADDISON	49220
046	0010	ADRIAN	49221
042	0015	AHMEEK	49901
079	0020	AKRON	48701
024	0025	ALANSON	49706
013	0030	ALBION	49224
074	0035	ALGONAC	48001
003	0040	ALLEGAN	49010
030	0045	ALLEN	49227
082	0050	ALLEN PARK	48101
029	0055	ALMA	48801
044	0060	ALMONT	48003
004	0065	ALPENA	49707
036	0070	ALPHA	49902
050	0075	ANCHOR BAY GARDENS	
081	0080	ANN ARBOR	48103*
076	0085	APPLEGATE	48401
050	0090	ARMADA	48005
029	0095	ASHLEY	48806
013	0100	ATHENS	49011
009	0105	AUBURN	48611
006	0110	AU GRES	48703
039	0115	AUGUSTA	49012
039	0120	AUSTIN LAKE	
032	0125	BAD AXE	48413
043	0130	BALDWIN	49304
078	0135	BANCROFT	48414
080	0140	BANGOR	49013
007	0145	BARAGA	49908
011	0150	BARODA	49101
054	0155	BARRYTON	49305
013	0160	BATTLE CREEK	49014*
009	0165	BAY CITY	48706*
025	0170	BAYPORT PARK-LAKESIDE	
051	0175	BEAR LAKE	49614
026	0180	BEAVERTON	48612
070	0185	BEECHWOOD	49909
034	0190	BELDING	48809
005	0195	BELLAIRE	49615
082	0200	BELLEVILLE	48111
082	0205	BELLEVILLE NORTH	
023	0210	BELLEVUE	49021
011	0215	BENTON HARBOR	49022*
011	0220	BENTON HEIGHTS	
010	0225	BENZONIA	49616
063	0230	BERKLEY	48067*
011	0235	BERRIEN SPRINGS	49103*
027	0240	BESSEMER	49911
010	0245	BEULAH	49617
063	0250	BEVERLY HILLS	
054	0255	BIG RAPIDS	49307
063	0260	BINGHAM FARMS	
073	0265	BIRCH RUN	48415
063	0270	BIRMINGHAM	48008
046	0275	BLISSFIELD	49228
063	0280	BLOOMFIELD HILLS	48013
080	0285	BLOOMINGDALE	49026
015	0290	BOYNE	49712
015	0295	BOYNE FALLS	49713
029	0300	BRECKENRIDGE	48615
080	0305	BREEDSVILLE	49027
073	0310	BRIDGEPORT	48722
011	0315	BRIDGMAN	49106
047	0320	BRIGHTON	48611
046	0325	BRITTON	49229
012	0330	BRONSON	49028
063	0335	BROOKLANDS	55901*
038	0340	BROOKLYN	49230
076	0345	BROWN CITY	48416
013	0350	BROWNLEE PARK	
011	0355	BUCHANAN	49107
083	0360	BUCKLEY	49620
063	0365	BUNNY RUN	
013	0370	BURLINGTON	49029
075	0375	BURR OAK	49030
078	0380	BYRON	48418
083	0385	CADILLAC	49601
041	0390	CALEDONIA	49316
031	0395	CALUMET	49913*
030	0400	CAMDEN	49232

SRS Geographic Codes
Section G-5: MICHIGAN (2)

MICHIGAN - STATE CODE 34

COUNTY CODE	CITY CODE	CITY	ZIP CODE	COUNTY CODE	CITY CODE	CITY	ZIP CODE
074	0405	CAPAC	48014	051	0610	COPEMISH	49625
058	0410	CARLETON	48117	031	0615	COPPER CITY	49917
079	0415	CARO	48723	078	0620	CORUNNA	48817
059	0420	CARSON CITY	48811	076	0625	CROSWELL	48422
076	0425	CARSONVILLE	48419	036	0630	CRYSTAL FALLS	49920
032	0430	CASEVILLE	48725	053	0635	CUSTER	49405
061	0435	CASNOVIA	49318	055	0640	DAGGETT	49821
036	0440	CASPIAN	49915	033	0645	DANSVILLE	48819
079	0445	CASS CITY:	48726	025	0650	DAVISON	48423
014	0450	CASSOPOLIS	49013	082	0655	DEARBORN	48120
041	0455	CEDAR SPRINGS	49319	080	0660	DECATUR	49045
046	0460	CEMENT CITY	49233	076	0665	DECKERVILLE	48427
050	0465	CENTER LINE	48015	046	0670	DEERFIELD	49238
005	0470	CENTRAL LAKE	49622	017	0675	DE TOUR	49725
075	0475	CENTREVILLE	49032	082	0680	DETROIT	48205*
015	0480	CHARLEVOIX	49720	058	0685	DETROIT BEACH	
023	0485	CHARLOTTE	48813	019	0690	DE WITT	48820
016	0490	CHEBOYGAN	49721	081	0695	DEXTER	48130
081	0495	CHELSEA	48118	023	0700	DIMONDALE	48821
073	0500	CHESANING	48616	003	0705	DOUGLAS	49406
050	0505	CLAIR HAVEN		014	0710	DOWAGIAC	49047
050	0510	CLAIR HAVEN WEST		050	0715	DRESDEN	
018	0515	CLARE	48617	044	0720	DRYDEN	48428
063	0520	CLARKSTON	48016	058	0725	DUNDEE	48131
034	0530	CLARKSVILLE	48815	078	0730	DURAND	48429
063	0535	CLAWSON	48017	019	0735	EAGLE	48822
046	0540	CLAYTON	49235	050	0740	EAST DETROIT	49727
044	0545	CLIFFORD	48727	041	0745	EAST GRAND RAPIDS	
039	0550	CLIMAX	49034	015	0750	EAST JORDAN	49727
046	0555	CLINTON	49236	022	0755	EAST KINGSFORD	
025	0560	CLIO	48420	051	0760	EAST LAKE	49626
012	0565	COLDWATER	49036	033	0765	EAST LANSING	48823
056	0570	COLEMAN	48618	081	0770	EASTLAWN	
011	0575	COLOMA	49038	035	0775	EAST TAWAS	48730
075	0580	COLON	49040	023	0780	EATON RAPIDS	48827
044	0585	COLUMBIAVILLE	48421	011	0785	EAU CLAIRE	49111
063	0590	COMMERCE	48085*	082	0790	ECORSE	48200*
038	0595	CONCORD		059	0795	EDMORE	48829
075	0600	CONSTANTINE		014	0800	EDWARDSBURG	49112
070	0605	COOPERSVILLE	49014	010	0805	ELBERTA	49628

Purchase full membership to immediately unlock this page

SAVE $3,999,994

Did you know we sell paperback books too?

To buy our entire catalog in paperback would cost over $4,000,000

Access it all now for $8.99/month

*Fair usage policy applies

Continue

SRS Geographic Codes
Section G-5: MICHIGAN (4)

MICHIGAN - STATE CODE 34

COUNTY CODE	CITY CODE	CITY	ZIP CODE	COUNTY CODE	CITY CODE	CITY	ZIP CODE
073	1210	HEMLOCK	48626	079	1410	KINGSTON	48741
067	1215	HERSEY	49639	078	1415	LAINGSBURG	48848
064	1220	HESPERIA	49421	063	1420	LAKE ANGELUS	
082	1225	HIGHLAND PARK	48200*	010	1425	LAKE ANN	49650
060	1230	HILLMAN	49746	057	1430	LAKE CITY	49651
030	1235	HILLSDALE	49242	031	1435	LAKE LINDEN	49945
070	1240	HOLLAND	49423*	011	1440	LAKE MICHIGAN	
063	1245	HOLLY	48442	034	1445	LAKE ODESSA	48849
033	1250	HOLT	48842	063	1450	LAKE ORION	48035
013	1255	HOMER	49245	063	1455	LAKE ORION HEIGHTS	
010	1260	HONOR	49640	059	1465	LAKEVIEW	48850
003	1265	HOPKINS	49328	058	1470	LAKEWOOD	48632
031	1270	HOUGHTON	49931	058	1475	LAMBERTVILLE	48144
072	1275	HOUGHTON LAKE HEIGHTS	48630	007	1480	L'ANSE	49946
059	1280	HOWARD CITY	49329	033	1485	LANSING	48900*
047	1285	HOWELL	48843	044	1490	LAPEER	48446
034	1290	HUBBARDSTON	48845	025	1495	LAPEER HEIGHTS	
031	1295	HUBBELL	49934	063	1500	LATHRUP VILLAGE	48075*
046	1300	HUDSON	49247	031	1505	LAURIUM	49913*
070	1305	HUDSONVILLE	49426	080	1510	LAWRENCE	49064
063	1310	HUNTINGTON WOODS	48067*	080	1515	LAWTON	49065
044	1315	IMLAY CITY	48444	063	1520	LEONARD	48038
082	1320	INKSTER	48141	067	1525	LE ROY	49655
034	1325	IONIA	48846	033	1530	LESLIE	49251
022	1330	IRON MOUNTAIN	49801*	013	1535	LEVEL PARK-OAK PARK	
036	1335	IRON RIVER	49135	076	1540	LEXINGTON	48450
027	1340	IRONWOOD	49938	001	1545	LINCOLN	48742
052	1345	ISHPEMING	49849	082	1550	LINCOLN PARK	48146
047	1350	ISLAND LAKE		025	1555	LINDEN	48451
029	1355	ITHACA	48847	030	1560	LITCHFIELD	49252
038	1360	JACKSON	49201*	082	1565	LIVONIA	48150
030	1365	JONESVILLE	49250	041	1570	LOWELL	49331
039	1370	KALAMAZOO	49001*	053	1575	LUDINGTON	49431
051	1375	KALEVA	49645	043	1580	LUTHER	49656
040	1380	KALKASKA	49646	034	1585	LYONS	48851
063	1385	KEEGO HARBOR	48033	057	1590	MC BAIN	49657
041	1390	KENT CITY	49330	059	1595	MC BRIDE	48852
032	1395	KINDE	48445	049	1600	MACKINAC ISLAND	49757
022	1400	KINGSFORD	49801*	016	1605	MACKINAW CITY	49701
028	1405	KINGSLEY	49649	063	1610	MADISON HEIGHTS	48067

MICHIGAN - STATE CODE 34

COUNTY CODE	CITY CODE	CITY	ZIP CODE	COUNTY CODE	CITY CODE	CITY	ZIP CODE
005	1615	MANCELONA	49659	061	1815	MONTAGUE	49437
081	1620	MANCHESTER	48158	030	1820	MONTGOMERY	49255
051	1625	MANISTEE	49660	025	1825	MONTROSE	48457
077	1630	MANISTIQUE	49854	046	1830	MORENCI	49256
046	1635	MANITOU BEACH-DEVILS LAKE		054	1835	MORLEY	49336
083	1640	MANTON	49663	078	1840	MORRICE	48857
019	1645	MAPLE RAPIDS	48853	050	1845	MOUNT CLEMENS	48043
014	1650	MARCELLUS	49067	025	1850	MOUNT MORRIS	48437
027	1655	MARENISCO	49947	037	1855	MOUNT PLEASANT	48858
074	1660	MARINE CITY	48039	034	1860	MUIR	48860
067	1665	MARION	49665	023	1865	MULLIKEN	48861
076	1670	MARLETTE	48453	002	1870	MUNISING	49862
052	1675	MARQUETTE	49855	061	1875	MUSKEGON	49440
013	1680	MARSHALL	49068	061	1880	MUSKEGON HEIGHTS	49440
003	1685	MARTIN	49070	008	1885	NASHVILLE	49073
074	1690	MARYSVILLE	48040	052	1890	NEGAUNEE	
033	1695	MASON	48854	062	1895	NEWAYGO	49337
058	1700	MAYBEE	48159	050	1900	NEW BALTIMORE	
079	1705	MAYVILLE	48744	048	1905	NEWBERRY	
054	1710	MECOSTA	49332	082	1910	NEW BOSTON	48164
076	1715	MELVIN	48454	011	1915	NEW BUFFALO	49117
082	1720	MELVINDALE	48120*	064	1920	NEW ERA	49446
074	1725	MEMPHIS	48041	050	1925	NEW HAVEN	48048
075	1730	MENDON	49072	078	1930	NEW LOTHROP	48460
055	1735	MENOMINEE	49858	011	1935	NILES	49120
073	1740	MERRILL	48637	030	1940	NORTH ADAMS	49262
083	1745	MESICK	49668	044	1945	NORTH BRANCH	48461
044	1750	METAMORA	48455	061	1950	NORTH MUSKEGON	49440
011	1755	MICHIANA		045	1955	NORTHPORT	
038	1760	MICHIGAN CENTER	49254	082	1960	NORTHVILLE	48167
008	1765	MIDDLEVILLE	49333	022	1965	NORWAY	49870
056	1770	MIDLAND	48640*	063	1970	NOVI	48050
081	1775	MILAN	48160	073	1975	OAKLEY	48649
063	1780	MILFORD	48042	063	1985	OAK PARK	48200*
071	1785	MILLERSBURG	49759	023	1990	OLIVET	49076
079	1790	MILLINGTON	48746	006	1995	OMER	48749
076	1795	MINDEN CITY	48456	071	2000	ONAWAY	49765
036	1800	MINERAL HILLS		051	2005	ONEKAMA	49675
042	1805	MOHAWK-FULTON	49950*	046	2010	ONSTED	49265
058	1810	MONROE	48161	066	2015	ONTONAGON	49953

SRS Geographic Codes
Section G-5: MICHIGAN (6)

MICHIGAN - STATE CODE 34

COUNTY CODE	CITY CODE	CITY	ZIP CODE
063	2020	ORCHARD LAKE	48033*
063	2025	ORTONVILLE	48462
025	2030	OTISVILLE	48463
003	2035	OTSEGO	49078
044	2040	OTTER LAKE	48464
019	2045	OVID	48866
032	2050	OWENDALE	48754
078	2055	OWOSSO	48867
063	2060	OXBOW	
063	2065	OXFORD	48051
081	2070	PACKARD HOMESITES	
031	2075	PAINESDALE	49955
052	2080	PALMER	49871
039	2085	PARCHMENT	49001*
038	2090	PARMA	49269
058	2095	PATTERSON GARDENS	
080	2100	PAW PAW	
011	2105	PAW PAW LAKE	
074	2110	PEARL BEACH	48052
076	2115	PECK	48466
024	2120	PELLSTON	49769
064	2125	PENTWATER	49449
029	2130	PERRINTON	48871
078	2135	PERRY	48872
058	2140	PETERSBURG	49270
024	2145	PETOSKEY	49770
034	2150	PEWAMO	48873
059	2155	PIERSON	49339
032	2160	PIGEON	48755
047	2165	PINCKNEY	48169
009	2170	PINCONNING	48650
003	2175	PLAINWELL	49080
063	2180	PLEASANT RIDGE	48067*
082	2185	PLYMOUTH	48170
082	2190	PLYMOUTH NORTH	
082	2195	PLYMOUTH SOUTH	
063	2200	PONTIAC	48053*
032	2210	PORT AUSTIN	48467
032	2215	PORT HOPE	48468
074	2220	PORT HURON	48060
034	2225	PORTLAND	48875
076	2230	PORT SANILAC	48469
071	2235	POSEN	49776
023	2240	POTTERVILLE	48876
055	2245	POWERS	49874
065	2250	PRESCOTT	48756
063	2255	QUAKERTOWN	
063	2260	QUAKERTOWN NORTH	
012	2265	QUINCY	49082
027	2270	RAMSAY	49959
061	2275	RAVENNA	49451
030	2280	READING	49274
067	2285	REED CITY	49677
079	2290	REESE	48757
052	2295	REPUBLIC	49879
039	2300	RICHLAND VILLAGE	49083
050	2305	RICHMOND	48062
082	2310	RIVER ROUGE	48200*
082	2315	RIVERVIEW	48192
063	2320	ROCHESTER	48063*
041	2325	ROCKFORD	49341
082	2330	ROCKWOOD	48173
071	2335	ROGERS CITY	49779
050	2340	ROMEO	48065
082	2341	ROMULUS	48174
061	2345	ROOSEVELT PARK	
072	2350	ROSCOMMON	48653
065	2355	ROSE CITY	48654
050	2360	ROSEVILLE	48066
063	2365	ROYAL OAK	48067
073	2370	SAGINAW	48601*
073	2375	ST CHARLES	48655
074	2380	ST CLAIR	48079
050	2385	ST CLAIR SHORES	48080
049	2390	ST IGNACE	
019	2395	ST JOHNS	48879
011	2400	ST JOSEPH	49085
029	2405	ST LOUIS	48880
081	2410	SALINE	48176
041	2415	SAND LAKE	

Purchase full membership to immediately unlock this page

HISTORY

Tens of thousands of important historical sources, many previously unobtainable, are now available for the first time with a Forgotten Books Full Membership.

Unlimited Access
$8.99/month

Continue

*Fair usage policy applies

063	2845	WHITE LAKE SEVEN HARBORS	48085*
075	2850	WHITE PIGEON	49099
081	2855	WHITMORE LAKE	48189
035	2860	WHITTEMORE	48770
033	2865	WILLIAMSTON	48895
063	2875	WING LAKE	
063	2880	WIXOM	48096
061	2885	WOLF LAKE	49440*
016	2890	WOLVERINE	49799
063	2895	WOLVERINE LAKE	49799
063	2900	WOOD CREEK FARMS	
008	2905	WOODLAND	48897
058	2910	WOODLAND BEACH	
076	2915	WORTH	
082	2920	WYANDOTTE	48192*
041	2925	WYOMING	49500*
074	2930	YALE	48097
081	2935	YPSILANTI	48197
070	2940	ZEELAND	49464

* See Local P. O. Directory for City Zone Codes.

MINNESOTA - STATE CODE 41

COUNTY CODE	CITY CODE	CITY	ZIP CODE
054	0005	ADA	56510
050	0010	ADAMS	55909
053	0015	ADRIAN	56110
082	0020	AFTON	55001
001	0025	AITKIN	56431
029	0030	AKELEY	56433
073	0035	ALBANY	56307
075	0040	ALBERTA	56207
024	0045	ALBERT LEA	56007
086	0050	ALBERTVILLE	55301
024	0055	ALDEN	56009
080	0060	ALDRICH	56434
021	0065	ALEXANDRIA	56308
032	0070	ALPHA	56111
085	0075	ALTURA	55910*
045	0080	ALVARADO	56710
007	0085	AMBOY	56010
086	0090	ANNANDALE	55302
002	0095	ANOKA	55303*
076	0100	APPLETON	56208
041	0105	ARCO	56113
062	0110	ARDEN HILLS	
045	0115	ARGYLE	56713
072	0120	ARLINGTON	55307
026	0125	ASHBY	56309
058	0130	ASKOV	55704
034	0135	ATWATER	56209
003	0140	AUDUBON	56511
069	0145	AURORA	55705
050	0150	AUSTIN	55912*
051	0155	AVOCA	56114
073	0160	AVON	56310
069	0165	BABBITT	55706
011	0170	BACKUS	56435
068	0175	BADGER	56714
015	0180	BAGLEY	56621
042	0185	BALATON	56115
062	0190	BALD EAGLE	
014	0195	BARNESVILLE	56514
009	0200	BARNUM	55707
026	0205	BARRETT	56311
006	0210	BARRY	56210
056	0215	BATTLE LAKE	56515
039	0220	BAUDETTE	56623
018	0225	BAXTER	
082	0230	BAYPORT	55003
006	0235	BEARDSLEY	56211
038	0240	BEAVER BAY	55601
067	0245	BEAVER CREEK	56116
071	0250	BECKER	55308
044	0255	BEJOU	56516
073	0260	BELGRADE	56312
070	0270	BELLE PLAINE	56011
037	0275	BELLINGHAM	56212*
060	0280	BELTRAMI	56517
064	0285	BELVIEW	56214
004	0290	BEMIDJI	56601
011	0295	BENA	56626
076	0300	BENSON	56215
010	0305	BENTON	
077	0310	BERTHA	56437
002	0315	BETHEL	55005
053	0320	BIGELOW	56117
036	0325	BIG FALLS	56627
031	0330	BIGFORK	56628
071	0335	BIG LAKE	55309
017	0340	BINGHAM LAKE	56118
082	0345	BIRCHWOOD	
065	0350	BIRD ISLAND	55310
043	0355	BISCAY	55336*
069	0360	BIWABIK	55708
004	0365	BLACKDUCK	56630
034	0375	BLOMKEST	56216*
074	0380	BLOOMING PRAIRIE	55917
027	0385	BLOOMINGTON	55400*
022	0390	BLUE EARTH	56013
056	0395	BLUFFTON	56518
048	0400	BOCK	56313
054	0405	BORUP	56519
031	0410	BOVEY	55709

049	0415	BOWLUS	56314	047	0610	CEDAR MILLS	55350*
037	0420	BOYD	56218	013	0615	CENTER CITY	55012
011	0425	BOY RIVER	56632	002	0620	CENTERVILLE	
030	0430	BRAHAM	55006	046	0625	CEYLON	56121
018	0435	BRAINERD	56401	027	0630	CHAMPLIN	55316
021	0440	BRANDON	56315	051	0635	CHANDLER	56122
084	0445	BRECKENRIDGE	56520	010	0640	CHANHASSEN	55317
053	0450	BREWSTER	56119	010	0645	CHASKA	55318
022	0455	BRICELYN	56014	023	0650	CHATFIELD	55923
027	0460	BROOKLYN CENTER	55400*	011	0655	CHICKAMAW BEACH	
027	0465	BROOKLYN PARK		013	0660	CHISAGO CITY	55013
058	0470	BROOK PARK	55007	069	9665	CHISHOLM	55719
063	0475	BROOKS	56715	075	0670	CHOKIO	56221
069	0480	BROOKSTON	55711	002	0675	CIRCLE PINES	55014
073	0485	BROOTEN	56316	012	0680	CLARA CITY	56222
077	0490	BROWERVILLE	56438*	020	0685	CLAREMONT	55924
050	0495	BROWNSDALE	55918	077	0690	CLARISSA	56440
078	0500	BROWNS VALLEY	56219	087	0695	CLARKFIELD	56223
028	0505	BROWNSVILLE	55919	024	0700	CLARKS GROVE	56016
043	0510	BROWNTON	55312	015	0705	CLEARBROOK	56634
058	0515	BRUNO	55712	071	0710	CLEAR LAKE	55319
049	0520	BUCKMAN	56317	086	0715	CLEARWATER	55320
086	0525	BUFFALO	55313	064	0720	CLEMENTS	56224
065	0530	BUFFALO LAKE	55314	040	0725	CLEVELAND	56017
069	0535	BUHL	55713	060	0730	CLIMAX	56523
077	0540	BURTRUM	56318	006	0735	CLINTON	56225
083	0545	BUTTERFIELD	56120	056	0740	CLITHERALL	56524
055	0550	BYRON	55920	076	0745	CLONTARF	56226
028	0555	CALEDONIA	55921	009	0750	CLOQUET	55720
003	0560	CALLAWAY	56521	019	0755	COATES	
031	0565	CALUMET	55716	008	0760	COBDEN	56018
030	0570	CAMBRIDGE	55008	031	0765	COHASSET	55721
084	0575	CAMPBELL	56522	086	0770	COKATO	55321
087	0580	CANBY	56220	073	0775	COLD SPRING	56320
025	0585	CANNON FALLS	55009	031	0780	COLERAINE	55722
032	0590	CANTON	55922	010	0785	COLOGNE	55322
021	0595	CARLOS	56319	002	0790	COLUMBIA HEIGHTS	55400*
009	0600	CARLTON	55718	008	0795	COMFREY	56019
010	0601	CARVER	55315	014	0800	COMSTOCK	56525
011	0605	CASS LAKE	56633	024	0805	CONGER	56020

Purchase full membership to immediately unlock this page

SAVE $3,999,994

Did you know we sell paperback books too?

To buy our entire catalog in paperback would cost over $4,000,000

Access it all now for $8.99/month

*Fair usage policy applies

Continue

MINNESOTA - STATE CODE 41

COUNTY CODE	CITY CODE	CITY	ZIP CODE
008	1210	EVAN	56238
021	1215	EVANSVILLE	56326
069	1220	EVELETH	55734
027	1225	EXCELSIOR	55331
055	1230	EYOTA	55934
065	1235	FAIRFAX	55332
046	1240	FAIRMONT	56031
062	1245	FALCON HEIGHTS	55100*
066	1250	FARIBAULT	55021
019	1255	FARMINGTON	55024
061	1260	FARWELL	56327
011	1265	FEDERAL DAM	56641
014	1270	FELTON	56536
056	1275	FERGUS FALLS	56537*
060	1280	FERTILE	56540
018	1285	FIFTY LAKES	56448
058	1290	FINLAYSON	55735
060	1295	FISHER	56723
049	1300	FLENSBURG	56328
069	1305	FLOODWOOD	55736
042	1310	FLORENCE	56130
005	1315	FOLEY	56329
021	1320	FORADA	
082	1325	FOREST LAKE	55025
048	1330	FORESTON	56330
018	1335	FORT RIPLEY	56449
060	1340	FOSSTON	56542
023	1345	FOUNTAIN	55935
084	1350	FOXHOME	56543
065	1355	FRANKLIN	55333
069	1365	FRASER	
003	1370	FRAZEE	56544
024	1375	FREEBORN	56032
073	1380	FREEPORT	56331
002	1385	FRIDLEY	55400*
022	1390	FROST	56033
051	1395	FULDA	56131
004	1400	FUNKLEY	56642
021	1405	GARFIELD	56332
018	1410	GARRISON	56450
042	1415	GARVIN	56132
054	1420	GARY	56545
072	1425	GAYLORD	55334
062	1430	GEM LAKE	
024	1435	GENEVA	56035
049	1440	GENOLA	56364*
014	1445	GEORGETOWN	56546
042	1450	GHENT	56239
072	1455	GIBBON	55335
069	1460	GILBERT	55741
005	1465	GILMAN	56333
043	1470	GLENCOE	55336*
024	1475	GLENVILLE	56036
061	1480	GLENWOOD	56334
014	1485	GLYNDON	56547
055	1490	GOLDEN HILLS	55400*
027	1495	GOLDEN VALLEY	55400*
015	1500	GONVICK	56644
025	1505	GOODHUE	55027
057	1510	GOODRIDGE	56725
007	1515	GOOD THUNDER	56037
085	1520	GOODVIEW	
006	1525	GRACEVILLE	56240
046	1530	GRANADA	56039
016	1535	GRAND MARAIS	55604
050	1540	GRAND MEADOW	55936
031	1545	GRAND RAPIDS	55744
087	1550	GRANITE FALLS	56241
033	1555	GRASSTON	55030
068	1560	GREENBUSH	56726
027	1565	GREENFIELD	
072	1570	GREEN ISLE	55338
073	1575	GREENWALD	56335
027	1580	GREENWOOD	
077	1585	GREY EAGLE	56336*
047	1590	GROVE CITY	56243
045	1595	GRYGLA	56727
060	1600	GULLY	56646
011	1605	HACKENSACK	56452
051	1610	HADLEY	56133

MINNESOTA - STATE CODE 41

COUNTY CODE	CITY CODE	CITY	ZIP CODE
035	1615	HALLOCK	56728
035	1620	HALMA	56729
054	1625	HALSTAD	56548
010	1630	HAMBURG	55339
079	1635	HAMMOND	55938
019	1640	HAMPTON	55031
075	1645	HANCOCK	56244
087	1650	HANLEY FALLS	56245
086	1655	HANOVER	
008	1660	HANSKA	
049	1665	HARDING	
067	1670	HARDWICK	56134
023	1675	HARMONY	55939
013	1680	HARRIS	55032
024	1685	HARTLAND	56042
019	1686	HASTINGS	55033
059	1690	HATFIELD	56135
014	1695	HAWLEY	56549
020	1700	HAYFIELD	55940
024	1705	HAYWARD	56043
087	1710	HAZEL RUN	56247
065	1715	HECTOR	55342
040	1720	HEIDELBERG	
072	0725	HENDERSON	56044
041	1730	HENDRICKS	56136
054	1735	HENDRUM	56550
056	1740	HENNING	56551
058	1745	HENRIETTE	55036
026	1750	HERMAN	56248
032	1755	HERON LAKE	56137
077	1760	HEWITT	56453
069	1765	HIBBING	55746
001	1770	HILL CITY	55748
049	1775	HILLMAN	56338
067	1780	HILLS	56138
002	1785	HILLTOP	
058	1790	HINCKLEY	55037
014	1795	HITTERDAL	55552
026	1800	HOFFMAN	56339
028	1805	HOKAH	56941
073	1810	HOLDINGFORD	56340
059	1815	HOLLAND	56139
024	1820	HOLLANDALE	56045
076	1825	HOLLOWAY	56249
045	1830	HOLT	56730
027	1835	HOPKINS	55343*
028	1840	HOUSTON	55943
086	1845	HOWARD LAKE	55349
069	1850	HOYT LAKES	55750
082	1855	HUGO	55038
035	1860	HUMBOLDT	56731
043	1865	HUTCHINSON	55350
059	1870	IHLEN	56140
027	1875	INDEPENDENCE	
036	1880	INTERNATIONAL FALLS	56649
019	1885	INVER GROVE	55039
051	1890	IONA	56141
069	1895	IRON	55751
018	1900	IRONTON	56455
030	1905	ISANTI	55040
036	1915	ISLAND VIEW	
048	1920	ISLE	56342
041	1925	IVANHOE	56142
032	1930	JACKSON	56143
081	1935	JANESVILLE	56048
059	1940	JASPER	56144
017	1945	JEFFERS	56145
018	1950	JENKINS	56456
006	1955	JOHNSON	56250
070	1960	JORDAN	55352
034	1965	KANDIYOHI	56251
035	1970	KARLSTAD	56732
040	1975	KASOTA	56050
020	1980	KASSON	55944
031	1985	KEEWATIN	55753
004	1990	KELLIHER	56650
079	1995	KELLOGG	55945
069	2000	KELLY LAKE	55754
035	2005	KENNEDY	56733
067	2010	KENNETH	56147

MINNESOTA - STATE CODE 41

COUNTY CODE	CITY CODE	CITY	ZIP CODE
021	2015	KENSINGTON	56343
084	2020	KENT	56553
025	2025	KENYON	55946
076	2030	KERKHOVEN	56252
058	2035	KERRICK	55756
009	2040	KETTLE RIVER	55757
022	2045	KIESTER	56051
040	2050	KILKENNY	56052
073	2055	KIMBALL	55353
053	2060	KINBRAE	56457
069	2065	KINNEY	56148
028	2070	LA CRESCENT	55947
052	2075	LAFAYETTE	56054
041	2085	LAKE BENTON	56149
035	2090	LAKE BRONSON	56734
079	2091	LAKE CITY	55041
007	2095	LAKE CRYSTAL	56055
082	2100	LAKE ELMO	55042
032	2105	LAKEFIELD	56150
071	2110	LAKE FREMONT	
073	2115	LAKE HENRY	
082	2120	LAKELAND	55043
082	2125	LAKELAND SHORES	
034	2130	LAKE LILLIAN	56253
003	2135	LAKE PARK	56554
011	2140	LAKE SHORE	
082	2145	LAKE ST CROIX BEACH	
019	2150	LAKEVILLE	55044
051	2155	LAKE WILSON	56151
064	2160	LAMBERTON	56152
035	2165	LANCASTER	56735
082	2170	LANDFALL	
023	2175	LANESBORO	55949
029	2180	LAPORTE	56461
031	2185	LA PRAIRIE	
083	2190	LA SALLE	56056
049	2195	LASTRUP	56344
062	2200	LAUDERDALE	
040	2205	LE CENTER	56057
060	2210	LENGBY	56651
015	2215	LEONARD	56652
069	2220	LEONIDAS	
050	2225	LE ROY	55951
043	2230	LESTER PRAIRIE	55354
040	2235	LE SUEUR	56058
085	2240	LEWISTON	55952
083	2245	LEWISVILLE	56060
002	2250	LEXINGTON	
019	2255	LILYDALE	
013	2260	LINDSTROM	55045
002	2265	LINO LAKES	
053	2270	LISMORE	56155
047	2275	LITCHFIELD	55355
062	2280	LITTLE CANADA	
049	2285	LITTLE FALLS	56345
036	2290	LITTLEFORK	56653
061	2295	LONG BEACH	
027	2300	LONG LAKE	55356
077	2305	LONG PRAIRIE	56347
011	2310	LONGVILLE	56655
066	2315	LONSDALE	55046
027	2320	LORETTO	55357
037	2325	LOUISBURG	56254
061	2330	LOWRY	56349
064	2335	LUCAN	56255
067	2340	LUVERNE	56156
050	2345	LYLE	55953
042	2350	LYND	56157
001	2355	MC GRATH	56350
001	2360	MC GREGOR	55760
060	2365	MC INTOSH	56556
069	2370	MC KINLEY	55761
023	2375	MABEL	55954
083	2380	MADELIA	56032
037	2385	MADISON	56256
007	2390	MADISON LAKE	56023
067	2395	MAGNOLIA	56158
044	2400	MAHNOMEN	56557*
082	2405	MAHTOMEDI	55100*
024	2410	MANCHESTER	56064

Purchase full membership to immediately unlock this page

HISTORY

Tens of thousands of important historical sources, many previously unobtainable, are now available for the first time with a Forgotten Books Full Membership.

Unlimited Access
$8.99/month

Continue

*Fair usage policy applies

026	2840	NORCROSS	56274	054	3040	PERLEY	56574
013	2845	NORTH BRANCH	55056	023	3045	PETERSON	55962
066	2850	NORTHFIELD	55057	049	3050	PIERZ	56364
052	2855	NORTH MANKATO	56001*	011	3055	PILLAGER	56473
062	2860	NORTH OAKS		058	3060	PINE CITY	55063
036	2865	NORTHOME	56661	025	3065	PINE ISLAND	55963
064	2870	NORTH REDWOOD	56275	011	3070	PINE RIVER	56474
046	2875	NORTHROP	56075	082	3075	PINE SPRINGS	
062	2880	NORTH ST. PAUL	55100*	059	3080	PIPESTONE	56164
010	2885	NORWOOD	55368	079	3085	PLAINVIEW	55964
082	2890	OAK PARK HEIGHTS		043	3090	PLATO	55370
006	2895	ODESSA	56276	073	3095	PLEASANT LAKE	
083	2900	ODIN	56160	063	3100	PLUMMER	56748
003	2905	OGEMA	56569	027	3105	PLYMOUTH	
033	2910	OGILVIE	56358	087	3110	PORTER	56280
032	2915	OKABENA	56161	023	3115	PRESTON	55965
063	2920	OKLEE	56742	048	3120	PRINCETON	55371
065	2925	OLIVIA	56277	034	3125	PRINSBURG	56281
048	2930	ONAMIA	56359	070	3130	PRIOR LAKE	55372
083	2935	ORMSBY	56162	069	3135	PROCTOR	55800*
027	2940	ORONO		033	3140	QUAMBA	55064
069	2945	ORR	55771*	050	3145	RACINE	55967
006	2950	ORTONVILLE	56278	049	3150	RANDALL	56475
021	2955	OSAKIS	56360	019	3155	RANDOLPH	55065
045	2960	OSLO	56744	036	3160	RANIER	56668
027	2965	OSSEO	55369	034	3165	RAYMOND	56282
023	2970	OSTRANDER	55961	063	3170	RED LAKE FALLS	56750
056	2975	OTTER TAIL	56571	025	3175	RED WING	55066
074	2980	OWATONNA	55060	064	3180	REDWOOD FALLS	56283
001	2985	PALISADE	56469	034	3185	REGAL	56366
056	2990	PARKERS PRAIRIE	56361	011	3190	REMER	56672
029	2995	PARK RAPIDS	56470	065	3195	RENVILLE	56284
073	3000	PAYNESVILLE	56362	064	3200	REVERE	56166
048	3005	PEASE	56363	005	3205	RICE	56367
018	3010	PELICAN LAKES		027	3210	RICHFIELD	55400*

MINNESOTA - STATE CODE 41

COUNTY CODE	CITY CODE	CITY	ZIP CODE
073	3215	RICHMOND	56368
056	3220	RICHVILLE	56576
018	3225	RIVERTON	56476
027	3230	ROBBINSDALE	55400*
055	3235	ROCHESTER	55901*
086	3240	ROCKFORD	55373
073	3245	ROCKVILLE	56369
027	3250	ROGERS	55374
085	3255	ROLLINGSTONE	55969
005	3260	RONNEBY	56370
068	3265	ROOSEVELT	56673
073	3270	ROSCOE	56371
068	3275	ROSEAU	56751*
050	3280	ROSE CREEK	55970
019	3285	ROSEMOUNT	
062	3290	ROSEVILLE	55068
084	3295	ROTHSAY	56579
053	3300	ROUND LAKE	56167
049	3305	ROYALTON	56373
013	3310	RUSH CITY	55069
023	3315	RUSHFORD	55971
053	3325	RUSHMORE	56168
042	3330	RUSSELL	56169
059	3335	RUTHTON	56170
058	3340	RUTLEDGE	55778
014	3345	SABIN	56580
065	3350	SACRED HEART	56285
027	3360	ST ANTHONY FALLS	55400*
027	3365	ST BONIFACIUS	55375
085	3370	ST CHARLES	55972
007	3375	ST CLAIR	56080
073	3380	ST CLOUD	56301*
057	3385	ST HILAIRE	56754
083	3390	ST JAMES	56081
073	3395	ST JOSEPH	56374
087	3400	ST LEO	56286
027	3405	ST LOUIS PARK	55400*
073	3410	ST MARTIN	56376
082	3415	ST MARYS POINT	
086	3420	ST MICHAEL	55376
062	3425	ST PAUL	55100*
082	3430	ST PAUL PARK	55071
052	3435	ST PETER	56082
073	3440	ST ROSE	
073	3445	ST STEPHEN	56374
035	3450	ST VINCENT	56755
064	3455	SANBORN	56083
058	3460	SANDSTONE	55072
050	3465	SARGEANT	55973
073	3470	SARTELL	56377
073	3475	SAUK CENTRE	56378
005	3480	SAUK RAPIDS	56379
070	3485	SAVAGE	55378
009	3490	SCANLON	
064	3495	SEAFORTH	56287
080	3500	SEBEKA	56477*
061	3505	SEDAN	56380
013	3510	SHAFER	55074
070	3515	SHAKOPEE	55379
054	3520	SHELLY	56581
046	3525	SHERBURN	56171
015	3530	SHEVLIN	56676
062	3635	SHOREVIEW	
027	3540	SHOREWOOD	
038	3545	SILVER BAY	55614
043	3550	SILVER LAKE	55381
007	3555	SKYLINE	
051	3560	SLAYTON	56172
008	3565	SLEEPY EYE	56085
049	3570	SOBIESKI	
004	3575	SOLWAY	56678
069	3580	SOUDAN	55782
086	3585	SOUTH HAVEN	55382
036	3590	S. INTERNATIONAL FALLS	56679
019	3595	SOUTH ST. PAUL	55075*
034	3600	SPICER	56288
008	3605	SPRINGFIELD	56087
028	3610	SPRING GROVE	55974
073	3615	SPRING HILL	
027	3625	SPRING PARK	55384

MINNESOTA - STATE CODE 41

COUNTY CODE	CITY CODE	CITY	ZIP CODE
023	3630	SPRING VALLEY	55975
031	3635	SQUAW LAKE	56681
013	3640	STACY	55079
077	3645	STAPLES	56479
061	3650	STARBUCK	56381
067	3655	STEEN	56173
045	3660	STEPHEN	56757
043	3665	STEWART	55385
055	3670	STEWARTVILLE	55976
082	3675	STILLWATER	55082*
085	3685	STOCKTON	55987*
017	3690	STORDEN	56174
045	3695	STRANDQUIST	56758
068	3700	STRATHCONA	56759
058	3705	STURGEON LAKE	55783
034	3710	SUNBURG	56289
019	3715	SUNFISH LAKE	
049	3720	SWANVILLE	56382
031	3725	TACONITE	55786
001	3730	TAMARACK	55787
050	3735	TAOPI	55977
042	3740	TAUNTON	56291
013	3745	TAYLORS FALLS	55084
084	3750	TENNEY	56582
004	3755	TENSTRIKE	56683
057	3760	THIEF RIVER FALLS	56701
009	3765	THOMSON	
078	3770	TINTAH	56583
027	3775	TONKA BAY	
069	3780	TOWER	55790
042	3785	TRACY	56175
060	3790	TRAIL	56684
046	3795	TRIMONT	56176
018	3800	TROMMALD	56480
059	3805	TROSKY	56177
046	3810	TRUMAN	56088
004	3815	TURTLE RIVER	
024	3820	TWIN LAKES	56089
054	3825	TWIN VALLEY	56584
038	3830	TWO HARBORS	55616
041	3835	TYLER	56178
014	3840	ULEN	56585
056	3845	UNDERWOOD	56586
049	3850	UPSALA	56384
056	3855	URBANK	
085	3860	UTICA	55979
062	3865	VADNAIS HEIGHTS	
056	3870	VERGAS	56587
019	3875	VERMILLION	55085
080	3880	VERNDALE	56481
007	3885	VERNON CENTER	56090
064	3890	VESTA	56292
010	3895	VICTORIA	55386
045	3900	VIKING	56760
061	3905	VILLARD	56385
056	3910	VINING	56588
069	3915	VIRGINIA	55792
079	3920	WABASHA	55981
064	3925	WABASSO	56293
010	3930	WACONIA	55387
080	3935	WADENA	56482
048	3940	WAHKON	56386
073	3945	WAITE PARK	56387
081	3950	WALDORF	56091
011	3955	WALKER	56484
064	3960	WALNUT GROVE	56180
022	3965	WALTERS	56092
050	3970	WALTHAM	55982
025	3975	WANAMINGO	55983
064	3980	WANDA	56294
031	3985	WARBA	55793
045	3990	WARREN	56762
068	3995	WARROAD	56763
081	4000	WASECA	56093
010	4005	WATERTOWN	55388
040	4010	WATERVILLE	56096
047	4015	WATKINS	55389
012	4020	WATSON	56295
044	4025	WAUBUN	56589
086	4030	WAVERLY	55390

Purchase full membership to immediately unlock this page

SAVE $3,999,994

Did you know we sell paperback books too?

To buy our entire catalog in paperback would cost over $4,000,000

Access it all now for $8.99/month

*Fair usage policy applies

Continue

MISSISSIPPI - STATE CODE 64

COUNTY CODE	CITY CODE	CITY	ZIP CODE	COUNTY CODE	CITY CODE	CITY	ZIP CODE
048	0005	ABERDEEN	39730	063	0205	CARY	39054
010	0010	ACKERMAN	39735	079	0210	CENTREVILLE	39631
006	0015	ALLIGATOR	38720	068	0215	CHARLESTON	38921
048	0020	AMORY	38821	051	0220	CHUNKY	39323
063	0025	ANGUILLA	38721	014	0225	CLARKSDALE	38614
076	0030	ARCOLA	38722	023	0230	CLERMONT HARBOR	39551
044	0035	ARTESIA	39736	006	0235	CLEVELAND	38732
005	0040	ASHLAND	38603	025	0240	CLINTON	39056
041	0045	BALDWYN	38824	081	0245	COFFEEVILLE	38922
033	0050	BASSFIELD	39421	069	0250	COLDWATER	38618
054	0055	BATESVILLE	38606	016	0255	COLLINS	39428
023	0060	BAY ST LOUIS	39520	046	0260	COLUMBIA	39429
031	0065	BAY SPRINGS	39422	044	0265	COLUMBUS	39701*
056	0070	BEAUMONT	39423	054	0270	COMO	38619
015	0075	BEAUREGARD		002	0275	CORINTH	38834
071	0080	BELMONT	38827	054	0280	COURTLAND	38620
027	0085	BELZONI	39038	044	0285	CRAWFORD	39743
006	0090	BENOIT	38725	054	0290	CRENSHAW	38621
082	0095	BENTONIA	39040	003	0295	CROSBY	39623
006	0100	BEULAH	38726	060	0300	CROWDER	38622
007	0105	BIG CREEK	38914	026	0305	CRUGER	38924
024	0110	BILOXI	39530*	015	0310	CRYSTAL SPRINGS	39059
070	0115	BLUE MOUNTAIN	38610	051	0315	DECATUR	39327
073	0120	BLUE SPRINGS	38828	035	0320	DE KALB	39328
025	0125	BOLTON	39041	007	0325	DERMA	38839
059	0130	BOONEVILLE	38829	024	0330	D IBERVILLE	39530*
006	0135	BOYLE	38730	064	0335	D LO	39062
061	0140	BRANDON	39042*	067	0340	DODDSVILLE	38736
064	0145	BRAXTON	39044	067	0345	DREW	38737*
043	0150	BROOKHAVEN	39601	049	0350	DUCK HILL	38925
052	0155	BROOKSVILLE	39739	006	0355	DUNCAN	38740*
007	0160	BRUCE	38915	026	0360	DURANT	39063
019	0165	BUDE	39630	030	0365	EASTSIDE	
071	0170	BURNSVILLE	38833	058	0370	ECRU	38841
047	0175	BYHALIA	38611	082	0375	EDEN	39065
044	0180	CALEDONIA	39740	025	0380	EDWARDS	39066
007	0185	CALHOUN CITY	38916	034	0385	ELLISVILLE	39437
045	0190	CANTON	39046*	068	0390	ENID	38927
008	0195	CARROLLTON	38917*	012	0395	ENTERPRISE	39330
040	0200	CARTHAGE	39051	030	0400	ESCATAWPA	39552

SRS Geographic Codes
Section G-5: MISSISSIPPI (2)

MISSISSIPPI - STATE CODE 64

COUNTY CODE	CITY CODE	CITY	ZIP CODE	COUNTY CODE	CITY CODE	CITY	ZIP CODE
004	0405	ETHEL	39067	042	0605	ITTA BENA	38941
078	0410	EUPORA	39744	071	0610	IUKA	38852
032	0415	FAYETTE	39069	025	0615	JACKSON	39200*
045	0420	FLORA	39071*	014	0620	JONESTOWN	38639
061	0425	FLORENCE	39073	049	0625	KILMICHAEL	39747
061	0430	FLOWOOD		004	0630	KOSCIUSKO	39090
062	0435	FOREST	39074	002	0635	KOSSUTH	38853
046	0440	FOXWORTH	39637	030	0640	KREOLE	39557
010	0445	FRENCH CAMP	39745	062	0645	LAKE	39092
014	0450	FRIARS POINT	38631	060	0650	LAMBERT	38643
029	0455	FULTON	38843	034	0655	LAUREL	39440*
015	0460	GALLMAN	39077	021	0660	LEAKESVILLE	39451
048	0465	GATTMAN	38844	025	0665	LEARNED	39093
015	0470	GEORGETOWN	39078	076	0670	LELAND	38756*
068	0475	GLENDORA	38928	040	0675	LENA	39094
003	0480	GLOSTER	39638*	026	0680	LEXINGTON	39095
071	0485	GOLDEN	38847	003	0685	LIBERTY	39645
026	0490	GOODMAN	39079	024	0690	LONG BEACH	39560
076	0495	GREENVILLE	38701*	031	0695	LOUIN	39338
076	0500	GREENVILLE NORTH		027	0700	LOUISE	39097
042	0505	GREENWOOD	38930*	080	0705	LOUISVILLE	39339
022	0510	GRENADA	38901	020	0710	LUCEDALE	39452*
024	0515	GULFPORT	39501*	014	0715	LULA	38644
006	0520	GUNNISON	38746	037	0720	LUMBERTON	39455
041	0525	GUNTOWN	38849	014	0725	LYON	38645
024	0530	HANDSBORO	39554	057	0730	MC COMB	39648
018	0535	HATTIESBURG	39401*	057	0735	MC COMB SOUTH	
015	0540	HAZLEHURST	39083	004	0740	MC COOL	39108
031	0545	HEIDELBERG	39439	053	0745	MABEN	39750
017	0550	HERNANDO	38632	052	0750	MACON	39341
051	0555	HICKORY	39332	045	0755	MADISON	39110
005	0560	HICKORY FLAT	38633	064	0760	MAGEE	39111*
022	0565	HOLCOMB	38940	057	0765	MAGNOLIA	39652
076	0570	HOLLANDALE	38748	029	0770	MANTACHIE	38855
047	0575	HOLLY SPRINGS	38635	078	0775	MANTEE	39751
009	0580	HOULKA	38850	045	0780	MARIS	
009	0585	HOUSTON	38851	060	0785	MARKS	38646
067	0590	INDIANOLA	38751	078	0790	MATHISTON	39752
067	0595	INVERNESS	38753	019	0795	MEADVILLE	39653
027	0600	ISOLA	38754	064	0880	MENDENHALL	39114

Purchase full membership to immediately unlock this page

HISTORY

Tens of thousands of important historical sources, many previously unobtainable, are now available for the first time with a Forgotten Books Full Membership.

Unlimited Access
$8.99/month

Continue

*Fair usage policy applies

SRS Geographic Codes
Section G-5: MISSISSIPPI (4)

MISSISSIPPI - STATE CODE 64

COUNTY CODE	CITY CODE	CITY	ZIP CODE
012	1205	SHUBUTA	39360
052	1210	SHUQUALAK	39361
042	1215	SIDON	38954
027	1220	SILVER CITY	39166
039	1225	SILVER CREEK	39663
007	1230	SLATE SPRING	38955
060	1235	SLEDGE	38670
048	1240	SMITHVILLE	38870
053	1250	STARKVILLE	39759
021	1255	STATE LINE	39362
049	1260	STEWART	39767
012	1265	STONEWALL	39363
053	1270	STURGIS	39769
057	1275	SUMMIT	39666
068	1280	SUMNER	38957
037	1285	SUMRALL	39482
067	1290	SUNFLOWER	38778
065	1295	SYLVARENA	39153
036	1300	TAYLOR	38673
065	1305	TAYLORSVILLE	39168
026	1310	TCHULA	39169
025	1315	TERRY	39170
022	1320	TIE PLANT	38960
081	1325	TILLATOBA	38961
071	1330	TISHOMINGO	38873
058	1335	TOCCOPOLA	38874
072	1340	TUNICA	38676
041	1345	TUPELO	38801*
068	1350	TUTWILER	38963
074	1355	TYLERTOWN	39667
051	1360	UNION	39365
036	1365	UNIVERSITY	38677
025	1370	UTICA	39175
008	1375	VAIDEN	39176
007	1380	VARDAMAN	38878
041	1385	VERONA	38879
075	1390	VICKSBURG	39180*
070	1395	WALNUT	38683
040	1400	WALNUT GROVE	39189
078	1405	WALTHALL	39771
081	1410	WATER VALLEY	38965
023	1415	WAVELAND	39576
077	1420	WAYNESBORO	39367
064	1425	WEATHERSBY	
068	1430	WEBB	38966
010	1435	WEIR	39772
015	1440	WESSON	39191
026	1445	WEST	39192
024	1450	WEST GULFPORT	
013	1455	WEST POINT	39773
066	1460	WIGGINS	39577
049	1465	WINONA	38967
006	1470	WINSTONVILLE	38781
079	1475	WOODVILLE	39669
082	1480	YAZOO CITY	39194

* See Local P. O. Directory For City Zone Codes.

MISSOURI - STATE CODE 43

COUNTY CODE	CITY CODE	CITY	ZIP CODE	COUNTY CODE	CITY CODE	CITY	ZIP CODE
007	0005	ADRIAN	64720	014	0205	AUXVASSE	65231
104	0010	ADVANCE	63730	034	0210	AVA	65608
011	0015	AGENCY	64401	049	0215	AVILLA	64833
049	0020	AIRPORT DRIVE		024	0220	AVONDALE	64010
049	0025	ALBA	64830	066	0225	BAGNELL	
038	0030	ALBANY	64402	104	0230	BAKER	
084	0035	ALDRICH	65601	095	0235	BALLWIN	63011
023	0040	ALEXANDRIA	63430	052	0240	BARING	63531
114	0045	ALLENDALE	64420	074	0245	BARNARD	64423
054	0050	ALMA	64001	071	0250	BARNETT	65011
031	0055	ALTAMONT	64620	054	0255	BATES CITY	64011
079	0060	ALTENBURG	63732	079	0260	BELGIQUE	63734
075	0065	ALTON	65432	095	0265	BELLA VILLA	
002	0070	AMAZONIA	64421	104	0270	BELL CITY	63735
032	0075	AMITY	64422	063	0275	BELLE	65013
007	0080	AMORET	64722	095	0280	BELLEFONTAINE	
007	0085	AMSTERDAM	64723	095	0285	BELLERIVE	
060	0090	ANDERSON	64831	070	0290	BELLFLOWER	63333
082	0095	ANNADA	63330	095	0295	BEL-NOR	
047	0100	ANNAPOLIS	63620	095	0300	BEL-RIDGE	
067	0105	ANNISTON	63820	019	0305	BELTON	64012
016	0110	APPLETON		101	0310	BENTON	63736
093	0115	APPLETON CITY	64724	004	0315	BENTON CITY	65232
100	0120	ARBELA	63432	095	0320	BERDELL HILLS	
095	0125	ARBOR TERRACE		036	0325	BERGER	63014
035	0130	ARBYRD	63821	095	0330	BERKELEY	63100*
047	0135	ARCADIA	63621	104	0335	BERNIE	63822
019	0140	ARCHIE	64725	067	0340	BERTRAND	63823
076	0145	ARGYLE	65001	041	0345	BETHANY	64424
074	0150	ARKOE		103	0350	BETHEL	63434
045	0155	ARMSTRONG	65230	095	0355	BEVERLY HILLS	
098	0160	ARROW ROCK	65320	061	0360	BEVIER	63532
049	0165	ASBURY	64832	044	0365	BIGELOW	64425
082	0170	ASHBURN	63433	022	0370	BILLINGS	65610
039	0175	ASH GROVE	65604	102	0375	BIRCH TREE	65438
010	0180	ASHLAND	65010	024	0380	BIRMINGHAM	
061	0185	ATLANTA	63530	094	0385	BISMARCK	63624
092	0190	AUGUSTA	63332	098	0390	BLACKBURN	65321
054	0195	AULLVILLE		027	0395	BLACKWATER	65322
055	0200	AURORA	65605	042	0400	BLAIRSTOWN	64726

SRS Geographic Codes
Section G-5: MISSOURI (2)

MISSOURI - STATE CODE 43

COUNTY CODE	CITY CODE	CITY	ZIP CODE	COUNTY CODE	CITY CODE	CITY	ZIP CODE
037	0405	BLAND	65014	074	0605	BURLINGTON JUNCTION	64428
101	0410	BLODGETT	63824	007	0610	BUTLER	64730
104	0415	BLOOMFIELD	63825	005	0615	BUTTERFIELD	65623
105	0420	BLUE EYE	65611	108	0620	CABOOL	65445
048	0425	BLUE SPRINGS	64015	041	0625	CAINSVILLE	64632
041	0430	BLYTHEDALE	64426	088	0630	CAIRO	65239
017	0435	BOGARD	64622	111	0635	CALEDONIA	63631
002	0440	BLOCKOW	64427	042	0640	CALHOUN	65323
084	0445	BOLIVAR	65613	068	0645	CALIFORNIA	65018
094	0450	BONNE TERRE	63628	061	0650	CALLAO	63534
027	0455	BONNVILLE	65233	095	0655	CALVERTON PARK	
017	0460	BOSWORTH	64623	089	0660	CAMDEN	64017
028	0465	BOURBON	65441	083	0665	CAMDEN POINT	64018
055	0470	BOWERS MILL		015	0670	CAMDENTON	65020
082	0475	BOWLING GREEN	63334	025	0675	CAMERON	64429
107	0480	BRADLEYVILLE	65614	035	0680	CAMPBELL	63933
078	0485	BRAGG CITY	63827	072	0685	CANALOU	63828
046	0490	BRANDSVILLE	65442	056	0690	CANTON	63435
107	0495	BRANSON	65616	016	0695	CAPE GIRARDEAU	63701
001	0500	BRASHEAR	63533	035	0700	CARDWELL	63829
078	0505	BRASHER		049	0705	CARL JUNCTION	64834
013	0510	BRAYMER	64624	017	0710	CARROLLTON	64633
013	0515	BRECKENRIDGE	64625	049	0715	CARTERVILLE	64835
095	0520	BRECKENRIDGE HILLS		049	0720	CARTHAGE	64836
095	0525	BRENTWOOD	63100*	078	0725	CARUTHERSVILLE	63830
095	0530	BRIDGETON	63042*	005	0730	CASSVILLE	65625
095	0535	BRIDGETON TERRACE		072	0735	CATRON	63833
040	0540	BRIMSON	64626*	087	0740	CENTER	63436
109	0545	BRONAUGH	64728	026	0745	CENTERTOWN	65023
058	0550	BROOKFIELD	64628	051	0750	CENTERVIEW	64019
058	0555	BROWNING	64630	090	0755	CENTERVILLE	63633
042	0560	BROWNINGTON	64729	049	0760	CENTRAL	
066	0565	BRUMLEY	65017	010	0765	CENTRALIA	65240
021	0570	BRUNSWICK	65236	101	0770	CHAFFEE	63740
058	0575	BUCKLIN	64631	076	0775	CHAMOIS	65024
048	0580	BUCKNER	64016	095	0780	CHAMP	
070	0585	BUELL	63335	095	0785	CHARLACK	
030	0590	BUFFALO	65622	067	0790	CHARLESTON	63834
027	0595	BUNCETON	65237	028	0795	CHERRYVILLE	65446
006	0600	BURGESS		051	0800	CHILHOWEE	64733

Purchase full membership to immediately unlock this page

SAVE $3,999,994

Did you know we sell paperback books too?

To buy our entire catalog in paperback would cost over $4,000,000

Access it all now for $8.99/month

*Fair usage policy applies

Continue

MISSOURI-- STATE CODE 43

COUNTY CODE	CITY CODE	CITY	ZIP CODE	COUNTY CODE	CITY CODE	CITY	ZIP CODE
019	1205	DREXEL	64742	083	1405	FARLEY	64028
104	1210	DUDLEY	63936	094	1410	FARMINGTON	63640
049	1215	DUENWEG	64841	045	1415	FAYETTE	65248
040	1220	DUNLAP		095	1420	FENTON	63026
049	1225	DUQUESNE		095	1425	FERGUSON	63100*
041	1230	EAGLEVILLE	64442	083	1430	FERRELVIEW	64100*
024	1235	EAST KANSAS CITY		050	1435	FESTUS	63028
019	1240	EAST LYNNE	64743	002	1440	FILLMORE	64449
011	1245	EASTON	64443	012	1445	FISK	63940
067	1250	EAST PRAIRIE	63845	094	1450	FLAT RIVER	63601*
083	1255	EDGERTON	64444	084	1455	FLEMINGTON	65650
052	1260	EDINA	63537	095	1460	FLORDELL HILLS	
095	1265	EDMUNDSON		095	1465	FLORISSANT	63031*
066	1270	ELDON	65026	057	1470	FOLEY	63347
020	1275	ELDORADO SPRINGS	64744	038	1475	FORD CITY	
090	1280	ELLINGTON	63638	113	1480	FORDLAND	65652
095	1285	ELLISVILLE	63011	044	1485	FOREST CITY	64457
018	1290	ELLSINORE	63937	107	1490	FORSYTH	65653
095	1295	ELMDALE VILLAGE		044	1495	FORTESCUE	64452
061	1300	ELMER	63538	081	1500	FORT WYMAN HEIGHTS	
089	1305	ELMIRA		007	1505	FOSTER	64745
074	1310	ELMO	64445	082	1510	FRANKFORD	63441
057	1315	ELSBERRY	63343	045	1515	FRANKLIN	65250
094	1320	ELVINS	63639	062	1520	FREDERICKTOWN	63645
102	1325	EMINENCE	65466*	076	1525	FREEBURG	65035
098	1330	EMMA	65327	019	1530	FREEMAN	64746
104	1335	ESSEX	63846	055	1535	FREISTATT	65654
094	1340	ESTHER	63601*	018	1540	FREMONT	63941
061	1345	ETHEL	63539	079	1545	FROHNA	63748
026	1350	EUGENE	65032	095	1550	FRONTENAC	
095	1355	EUREKA	63025	014	1555	FULTON	65251
029	1360	EVERTON	65646	077	1560	GAINESVILLE	65655
056	1365	EWING	63440	105	1565	GALENA	65656
024	1370	EXCELSIOR SPRINGS	64024	031	1570	GALLATIN	64640
005	1375	EXETER	65647	040	1575	GALT	64641
003	1380	FAIRFAX	64446	019	1580	GARDEN CITY	64747
084	1385	FAIR PLAY	65649	037	1585	GASCONADE	65036
073	1390	FAIRVIEW	64842	073	1590	GATEWAY DRIVE	
094	1395	FAIRVIEW ACRES		038	1595	GENTRY	64453
004	1400	FARBER	63345	036	1600	GERALD	63037

MISSOURI - STATE CODE 43

COUNTY CODE	CITY CODE	CITY	ZIP CODE	COUNTY CODE	CITY CODE	CITY	ZIP CODE
093	1605	GRESTER		048	1805	GREENWOOD	64034
001	1610	GIBBS	63540	115	1810	GROVESPRING	65662
035	1615	GIBSON	63847	074	1815	GUILFORD	64457
072	1620	GIDEON	63848	019	1820	GUNN CITY	
061	1625	GIFFORD		017	1825	HALE	64643
098	1630	GILLIAM	65330	010	1830	HALLSVILLE	65255
041	1635	GILMAN CITY	64642	055	1835	HALLTOWN	65664
024	1640	GLADSTONE	64100*	013	1840	HAMILTON	64644
045	1645	GLASGOW	65254	095	1845	HANLEY HILLS	
024	1650	GLENAIRE		064	1850	HANNIBAL	63401*
009	1655	GLENALLEN	63751	089	1855	HARDIN	64035
095	1660	GLENDALE	63100*	106	1860	HARRIS	64645
095	1665	GLEN ECHO PARK		010	1865	HARRISBURG	65256
099	1670	GLENWOOD	63541	019	1870	HARRISONVILLE	64701
078	1675	GOBLER	63849	010	1875	HARTSBURG	65039
006	1680	GOLDEN CITY	64748	115	1880	HARTVILLE	65667
095	1685	GOODFELLOW TERRACE		012	1885	HARVIELL	63945
060	1690	GOODMAN	64843	109	1890	HARWOOD	64750
060	1695	GOODMAN HEIGHTS		057	1895	HAWK POINT	63349
016	1700	GORDONVILLE	63752	078	1900	HAYTI	63851
025	1705	GOWER	64454	095	1905	HAZELWOOD	63042*
074	1715	GRAHAM	64455	072	1910	HENDERSON MOUND	
048	1715	GRAIN VALLEY	64029	026	1915	HANLEY	65040
073	1720	GRANBY	64844	089	1920	HENRIETTE	64036
018	1725	GRANDIN	63943	050	1925	HERCULANEUM	63048
098	1730	GRAND PASS	65331	037	1930	HERMANN	65041
048	1735	GRANDVIEW	64030*	043	1935	HERMITAGE	65668
100	1740	GRANGER	63442	048	1940	HICKMAN MILLS	64100*
114	1745	GRANT CITY	64456	088	1945	HIGBEE	65257
095	1750	GRANTWOOD		054	1950	HIGGINSVILLE	64037
071	1755	GRAVOIS MILLS	65037*	070	1955	HIGH HILL	63350
025	1760	GRAYSON		022	1960	HIGHLANDVILLE	65669
054	1765	GREEN ACRES		094	1965	HIGHLEY HEIGHTS	
106	1770	GREEN CASTLE	63544	015	1970	HILLHOUSE ADDITION	
106	1775	GREEN CITY	63545	050	1975	HILLSBORO	63050
095	1780	GREENDALE		095	1980	HILLSDALE	
029	1785	GREENFIELD	65661	055	1985	HOBERG	65671
080	1790	GREEN RIDGE	65332	035	1990	HOLCOMB	63852
099	1795	GREEN TOP	63546	051	1995	HOLDEN	64040
112	1800	GREENVILLE	63944	078	2000	HOLLAND	63853

SRS Geographic Codes
Section G-5: MISSOURI (6)

MISSOURI - STATE CODE 43

COUNTY CODE	CITY CODE	CITY	ZIP CODE	COUNTY CODE	CITY CODE	CITY	ZIP CODE
069	2005	HOLLIDAY	65258	023	2215	KAHOKA	63445
107	2010	HOLLISTER	65672	048	2220	KANSAS CITY	64100*
035	2015	HOLLYWOOD	63854	024	2225	KEARNEY	64060
024	2020	HOLT	64048	101	2230	KELSO	63758
074	2025	HOPKINS	64461	035	2235	KENNETT	63857
035	2030	HORNERSVILLE	63855	021	2240	KEYTESVILLE	65261
108	2035	HOUSTON	65483	013	2245	KIDDER	64649
080	2040	HOUSTONIA	65333	050	2250	KIMMSWICK	63053
083	2045	HOUSTON LAKE		038	2255	KING CITY	64463
072	2050	HOWARDVILLE	63869	013	2260	KINGSTON	64650
080	2055	HUGHESVILLE	65334	051	2265	KINGSVILLE	64061
084	2060	HUMANSVILLE	65674	095	2270	KINLOCH	63100*
007	2065	HUME	64752	001	2275	KIRKSVILLE	63501
106	2070	HUMPHREYS	64646	095	2280	KIRKWOOD	63100*
103	2075	HUNNEWELL	63443	051	2285	KNOB NOSTER	65336
018	2080	HUNTER	63948	052	2290	KNOX CITY	63446
095	2085	HUNTLEIGH		075	2295	KOSHKONONG	65531
088	2095	HUNTSVILLE	65259	056	2300	LA BELLE	63447
052	2100	HURDLAND	63547	058	2305	LACLEDE	64651
105	2105	HURLEY	65675	004	2310	LADDONIA	63352
015	2110	HURRICANE DECK					
066	2115	IBERIA	65045	095	2315	LADUE	64758
101	2120	ILLMO	63754	056	2320	LA GRANGE	63448
048	2125	INDEPENDENCE	64050*	048	2325	LAKE LOTAWANA	
008	2130	IONIA	65335	095	2330	LAKESHIRE	
111	2135	IRONDALE	63648	048	2335	LAKE TAPAWINGO	
049	2140	IRON GATES		083	2340	LAKE WAUKOMIS	
047	2145	IRONTON	63650	006	2345	LAMAR	64759
016	2150	JACKSON	63755	006	2350	LAMAR HEIGHTS	
088	2155	JACKSONVILLE	65260	101	2355	LAMBERT	
031	2160	JAMESON	64755	080	2360	LA MONTE	65337
031	2165	JAMESPORT	64648	060	2365	LANAGAN	64847
068	2170	JAMESTOWN	65046	099	2370	LANCASTER	63548
049	2175	JASPER	64755	061	2375	LA PLATA	63549
026	2180	JEFFERSON CITY	65101*	040	2380	LAREDO	64652
095	2185	JENNINGS	63100*	049	2385	LARUSSELL	64848
020	2190	JERICO SPRINGS	64756	068	2390	LATHAM	65050
007	2195	JOHNSTOWN		025	2395	LATHROP	64465
070	2200	JONESBURG	63351	051	2400	LATOUR	64760
049	2205	JOPLIN	64801*	089	2405	LAWSON	64062
062	2210	JUNCTION CITY		094	2410	LEADINGTON	63652

Purchase full membership to immediately unlock this page

HISTORY

Tens of thousands of important historical sources, many previously unobtainable, are now available for the first time with a Forgotten Books Full Membership.

Unlimited Access
$8.99/month

Continue

*Fair usage policy applies

SRS Geographic Codes
Section G-5: MISSOURI (8)

MISSOURI - STATE CODE 43

COUNTY CODE	CITY CODE	CITY	ZIP CODE
112	2820	MILL SPRING	63952
109	2825	MILO	64767*
006	2830	MINDENMINES	64769
101	2835	MINER	
111	2840	MINERAL POINT	63660
024	2845	MISSOURI CITY	64072
088	2850	MOBERLY	65270
065	2855	MODENA	64663
014	2860	MOKANE	65059
095	2865	MOLINE ACRES	
005	2870	MONETT	65708
069	2875	MONROE CITY	63456
109	2880	MONTEVALLO	64767*
070	2885	MONTGOMERY CITY	63361
056	2890	MONTICELLO	63457
042	2895	MONTROSE	64770
059	2900	MOORESVILLE	64664
072	2905	MOREHOUSE	63868
053	2910	MORGAN	65709
101	2915	MORLEY	63767
037	2920	MORRISON	65061*
084	2925	MORRISVILLE	65710
024	2930	MOSBY	64073
057	2935	MOSCOW MILLS	63362
044	2945	MOUND CITY	64470
109	2950	MOUNDVILLE	64771
115	2955	MOUNTAIN GROVE	65711
046	2960	MOUNTAIN VIEW	65548
098	2965	MOUNT LEONARD	
041	2970	MOUNT MORIAH	64665
055	2975	MOUNT VERNON	65712
054	2980	NAPOLEON	64074
091	2985	NAYLOR	63953
049	2990	NECK CITY	64849
012	2995	NEELYVILLE	63954
098	3000	NELSON	65347
073	3005	NEOSHO	64850
109	3010	NEVADA	64772
052	3015	NEWARK	63458
014	3020	NEW BLOOMFIELD	65063
081	3025	NEWBURG	65550
061	3030	NEW CAMBRIA	63558
056	3035	NEW COURT	
070	2040	NEW FLORENCE	63363
045	3045	NEW FRANKLIN	65274
101	3050	NEW HAMBURG	63736
041	3055	NEW HAMPTON	64471
036	3060	NEW HAVEN	63068
087	3065	NEW LONDON	63459
072	3070	NEW MADRID	63869
073	3075	NEWTONIA	64853
106	3080	NEWTOWN	64667
113	3085	NIANGUA	65713
022	3090	NIXA	65714
060	3095	NOEL	64854
017	3100	NORBORNE	64668
095	3105	NORMANDY	63100*
024	3110	NORTH KANSAS CITY	64100*
072	3115	NORTH LILBOURN	
083	3120	NORTHMOOR	
095	3125	NORTHWOODS	
081	3130	NORTHWYE	
115	3135	NORWOOD	65717
095	3140	NORWOOD COURT	
052	3145	NOVELTY	63460
001	3150	NOVINGER	63559
032	3155	OAK	
048	3160	OAK GROVE	64075
095	3165	OAKLAND	
049	3170	OAKLAND PARK	63769
016	3175	OAK RIDGE	63769
024	3180	OAKS	
024	3185	OAKVIEW	
024	3190	OAKWOOD	63401*
024	3195	OAKWOOD MANOR	
024	3200	OAKWOOD PARK	
054	3205	ODESSA	64076
092	3210	O'FALLON	63366
057	3215	OLD MONROE	63369
066	3220	OLEAN	65064

MISSOURI - STATE CODE 43

COUNTY CODE	CITY CODE	CITY	ZIP CODE
095	3225	OLIVETTE	63100*
101	3230	ORAN	63771
044	3235	OREGON	64473
049	3240	ORONOGO	64855
089	3245	ORRICK	64077
015	3250	OSAGE BEACH	65065
032	3255	OSBORN	64474
093	3260	OSCEOLA	64776
106	3265	OSGOOD	64669
027	3270	OTTERVILLE	65348
095	3275	OVERLAND	63100*
037	3280	OWENSVILLE	65066
022	3285	OZARK	65721
036	3290	PACIFIC	63069
095	3295	PAGEDALE	
064	3300	PALMYRA	63461
007	3305	PAPINSVILLE	
069	3310	PARIS	65275
050	3315	PARKDALE	
083	3320	PARKVILLE	64100*
036	3325	PARKWAY	64100*
072	3330	PARMA	63870
074	3335	PARNELL	64475
095	3340	PASADENA HILLS	
095	3345	PASADENA PARK	
078	3350	PASCOLA	63871
007	3355	PASSAIC	64777
031	3360	PATTONSBURG	64670
078	3365	PEACH ORCHARD	63872
019	3370	PECULIAR	64078
095	3375	PEERLESS PARK	
101	3380	PERKINS	63774
087	3385	PERRY	63462
079	3390	PERRYVILLE	63775*
050	3395	PEVELY	63070*
003	3400	PHELPS CITY	
053	3405	PHILLIPSBURG	65722
074	3410	PICKERING	64476
112	3415	PIEDMONT	63957
055	3420	PIERCE CITY	65723
027	3425	PILOT GROVE	65276
047	3430	PILOT KNOB	63663
095	3435	PINE LAWN	63100*
060	3440	PINEVILLE	64856
036	3445	PINEY PARK	
083	3450	PLATTE CITY	64079
083	3455	PLATTE WOODS	
025	3460	PLATTSBURG	64477
027	3465	PLEASANT GREEN	
019	3470	PLEASANT HILL	64080
084	3475	PLEASANT HOPE	65725
024	3480	PLEASANT VALLEY	
016	3485	POCAHONTAS	63779
072	3490	POINT PLEASANT	63873
013	3495	POLO	64671
012	3500	POPLAR BLUFF	63901
092	3505	PORTAGE DES SIOUX	63373
072	3510	PORTAGEVILLE	63873
111	3515	POTOSI	63664
104	3520	POWE	
086	3525	POWERSVILLE	64672
021	3530	PRAIRIE HILL	65277
027	3535	PRAIRIE HOME	65068
024	3540	PRATHERSVILLE	
043	3545	PRESTON	65732
065	3555	PRINCETON	64673
049	3560	PURCELL	64857
058	3565	PURDIN	64674
005	3570	PURDY	65734
104	3575	PUXICO	63960
099	3580	QUEEN CITY	63561
074	3585	QUITMAN	64478
012	3590	QULIN	63961
065	3595	RAVANNA	64675
074	3600	RAVENWOOD	64479
108	3605	RAYMONDVILLE	65555
019	3610	RAYMORE	64085
048	3615	RAYTOWN	64100*
089	3620	RAYVILLE	64084
002	3625	REA	64480

SRS Geographic Codes
Section G-5: MISSOURI (10)

MISSOURI - STATE CODE 43

COUNTY CODE	CITY CODE	CITY	ZIP CODE	COUNTY CODE	CITY CODE	CITY	ZIP CODE
073	3630	REDINGS MILL		036	3835	ST CLAIR	63077
049	3635	REEDS	64859	097	3840	STE GENEVIEVE	63670
105	3640	REEDS SPRING	65737	066	3845	ST ELIZABETH	65075
106	3645	REGER	63562	095	3850	ST GEORGE	
088	3650	RENICK	65278	081	3855	ST JAMES	65559
087	3655	RENSSELAER		095	3860	ST JOHNS	63100*
039	3660	REPUBLIC	65738	011	3865	ST JOSEPH	64500*
023	3665	REVERE	63465	097	3870	ST JUDE ACRES	
070	3670	RHINELAND	65069	096	3875	ST LOUIS	63100*
109	3675	RICHARDS	64778	097	3880	ST MARYS	63673
007	3680	RICH HILL	64779	092	3885	ST PETERS	63376
085	3685	RICHLAND	65556	085	3890	ST ROBERT	
089	3690	RICHMOND	64085	073	3891	SAGINAW	64864
095	3695	RICHMOND HEIGHTS	63100*	033	3895	SALEM	65560
041	3700	RIDGEWAY	64481	021	3900	SALISBURY	65281
072	3705	RISCO	63874	068	3905	SANDY HOOK	
073	3710	RITCHEY	64860	049	3910	SARCOXIE	64862
094	3715	RIVERMINES	63668	002	3915	SAVANNAH	64485
083	3720	RIVERSIDE	64100*	109	3920	SCHELL CITY	64783
095	3725	RIVERVIEW		095	3925	SCHUERMANN HEIGHTS	
035	3730	RIVES	63875	101	3930	SCOTT CITY	63780
010	3740	ROCHEPORT	65279	080	3935	SEDALIA	65301*
107	3745	ROCKAWAY BEACH	65740	009	3940	SEDGEWICKVILLE	63781
095	3750	ROCK HILL		005	3945	SELIGMAN	65745
003	3755	ROCK PORT	64482	035	3950	SENATH	63876
007	3760	ROCKVILLE	64780	073	3955	SENECA	64865
060	3765	ROCKY COMFORT	64861	113	3960	SEYMOUR	65746
113	3770	ROGERSVILLE	65742	103	3965	SHELBINA	63468
081	3775	ROLLA	65401	103	3970	SHELBYVILLE	63469
093	3780	ROSCOE	64781	109	3975	SHELDON	64784
037	3785	ROSEBUD	65073	114	3980	SHERIDAN	64486
002	3790	ROSENDALE	64483	073	3985	SHOAL CREEK DRIVE	
021	3795	ROTHVILLE	64676	095	3990	SHREWSBURY	
004	3800	RUSH HILL	65280	048	3995	SIBLEY	64088
011	3805	RUSHVILLE	64484	101	4000	SIKESTON	63801
048	3810	RUSKIN HEIGHTS		057	4005	SILEX	63377
026	3815	RUSSELLVILLE	65074	073	4010	SILVER CREEK	
100	3820	RUTLEDGE	63563	074	4015	SKIDMORE	64487
095	3825	ST ANN	63074	098	4020	SLATER	65349
092	3830	ST CHARLES	63301*	053	4025	SLEEPER	

Purchase full membership to immediately unlock this page

SAVE $3,999,994

Did you know we sell paperback books too?

To buy our entire catalog in paperback would cost over $4,000,000

Access it all now for $8.99/month

*Fair usage policy applies

Continue

SRS Geographic Codes
Section G-5: MISSOURI (12)

MISSOURI - STATE CODE 43

COUNTY CODE	CITY CODE	CITY	ZIP CODE
039	4435	WALNUT GROVE	65770
078	4440	WARDELL	63879
051	4445	WARRENSBURG	64093
110	4450	WARRENTON	63383
008	4455	WARSAW	65355*
095	4460	WARSON WOODS	
036	4465	WASHINGTON	63090
003	4470	WATSON	64496
054	4475	WAVERLY	64096
023	4480	WAYLAND	63472
085	4485	WAYNESVILLE	65583
032	4490	WEATHERBY	64497
083	4495	WEATHERBY LAKE	
043	4500	WEAUBLEAU	65774
049	4505	WEBB CITY	64870
095	4510	WEBSTER GROVES	63100*
054	4515	WELLINGTON	64097
095	4520	WELLSTON	63100*
070	4525	WELLSVILLE	63384
073	4530	WENTWORTH	64873
092	4535	WENTZVILLE	63385
003	4540	WESTBORO	64498
019	4545	WEST LINE	64791
083	4550	WESTON	64098
076	4555	WESTPHALIA	65085
046	4560	WEST PLAINS	65775*
095	4570	WESTWOOD	
043	4570	WHEATLAND	65779
005	4575	WHEATON	65780
059	4580	WHEELING	64688
035	4585	WHITEOAK	63880
057	4590	WHITESIDE	63387
016	4595	WHITEWATER	63785
095	4600	WILBUR PARK	
039	4605	WILLARD	65781
112	4610	WILLIAMSVILLE	63967
046	4612	WILLOW SPRINGS	65587
067	4620	WILSON CITY	
095	4625	WINCHESTER	
042	4630	WINDSOR	65360
057	4635	WINFIELD	63389
102	4640	WINONA	65588
031	4645	WINSTON	64689
079	4650	WITTENBURG	63786
089	4655	WOODS HEIGHTS	
095	4660	WOODSON TERRACE	
027	4665	WOOLDRIDGE	65287
007	4670	WORLAND	
114	4675	WORTH	64499
110	4680	WRIGHT CITY	63390
023	4685	WYACONDA	63474
067	4690	WYATT	63882
009	4695	ZALMA	63787

* See local P. O. Directory for city zone codes.

MONTANA - STATE CODE 81

COUNTY CODE	CITY CODE	CITY	ZIP CODE	COUNTY CODE	CITY CODE	CITY	ZIP CODE
031	0005	ALBERTON	59820	025	0210	EAST HELENA	59635
012	0010	ANACONDA	59711	006	0215	EKALAKA	59324
043	0015	BAINVILLE	59212	029	0220	ENNIS	59729
013	0020	BAKER	59313	027	0225	EUREKA	59917
005	0025	BEARCREEK	59007	050	0230	FAIRFIELD	59436
016	0030	BELGRADE	59714	042	0235	FAIRVIEW	59221
007	0035	BELT	59412	010	0240	FLAXVILLE	59222
008	0040	BIG SANDY	59520	047	0245	FLORAL PARK	
049	0045	BIG TIMBER	59011	044	0250	FORSYTH	59327
056	0050	BILLINGS	59101*	008	0255	FORT BENTON	59442
056	0060	BILLINGS SOUTH		053	0260	FORT PECK	59223
056	0065	BILLINGS WEST		043	0265	FROID	59226
007	0070	BLACK EAGLE	59414	005	0270	FROMBERG	59029
022	0075	BOULDER	59632	008	0275	GERALDINE	59446
016	0080	BOZEMAN	59715	053	0280	GLASGOW	59230*
005	0085	BRIDGER	59014	011	0285	GLENDIVE	59330
038	0090	BROADUS	59317	014	0290	GRASSRANGE	59032
056	0095	BROADVIEW	59015	007	0295	GREAT FALLS	59401*
043	0100	BROCKTON	59213	041	0300	HAMILTON	59840
018	0105	BROWNING	59417	002	0305	HARDIN	59034*
047	0110	BUTTE	59701*	003	0310	HARLEM	59526
007	0115	CASCADE	59421	054	0315	HARLOWTON	59036
047	0120	CENTERVILLE-DUBLIN GULCH		021	0320	HAVRE	59501
				025	0325	HELENA	59601*
026	0125	CHESTER	59522	021	0330	HINGHAM	59528
003	0130	CHINOOK	59523	023	0335	HOBSON	59452
050	0135	CHOTEAU	59422	045	0340	HOT SPRINGS	59845
028	0140	CIRCLE	59215	015	0345	HUNGRY HORSE	59919
034	0145	CLYDE PARK	59018	052	0350	HYSHAM	59038
015	0150	COLUMBIA FALLS	59912	009	0355	ISMAY	59336
048	0155	COLUMBUS	59019	005	0360	JOLIET	59041
037	0160	CONRAD	59425	017	0365	JORDAN	59337
043	0165	CULBERTSON	59218	054	0370	JUDITH GAP	59453
018	0170	CUT BANK	59427	015	0375	KALISPELL	59901*
041	0175	DARBY	59829	051	0380	KEVIN	59454
039	0180	DEER LODGE	59722	056	0385	LAUREL	59044
014	0185	DENTON	59430	019	0390	LAVINA	59046
001	0190	DILLON	59725	014	0395	LEWISTOWN	59457
036	0195	DODSON	59524	027	0400	LIBBY	59923
020	0200	DRUMMOND	59832	001	0405	LIMA	59739
050	0205	DUTTON	59433				

SRS Geographic Codes
Section G-5: MONTANA (2)

MONTANA - STATE CODE 81

COUNTY CODE	CITY CODE	CITY	ZIP CODE
034	0410	LIVINGSTON	59047
002	0415	LODGE GRASS	59050
036	0420	MALTA	59538
016	0425	MANHATTAN	59741
047	0430	MEADERVILLE-MCQUEEN	
046	0435	MEDICINE LAKE	59247
033	0440	MELSTONE	59054
009	0445	MILES CITY	59301
032	0450	MILLTOWN	59851
032	0455	MISSOULA	59801
032	0460	MISSOULA SOUTHEAST	
032	0465	MISSOULA SOUTHWEST	
014	0470	MOORE	59464
053	0475	NASHUA	59248
007	0480	NEIHART	59456
056	0485	NORTHEAST BILLINGS	
021	0490	NORTH HAVRE	
053	0495	OPHEIM	59250
032	0500	ORCHARD HOMES	
046	0505	OUTLOOK	59252
020	0510	PHILIPSBURG	59858
045	0515	PLAINS	59859
046	0520	PLENTYWOOD	59254
013	0525	PLEVNA	59344
024	0530	POLSON	59860
043	0535	POPLAR	59255
005	0540	RED LODGE	59068
011	0545	RICHEY	59259
024	0550	RONAN	59864
033	0555	ROUNDUP	59072*
019	0560	RYEGATE	59074
036	0565	SACO	59261
024	0570	ST IGNATIUS	59865
010	0575	SCOBEY	59263
051	0580	SHELBY	59474
029	0585	SHERIDAN	59749
042	0590	SIDNEY	59270
047	0595	SILVERBOW	59750
023	0600	STANFORD	59479
041	0605	STEVENSVILLE	59870
051	0610	SUNBURST	59482
031	0615	SUPERIOR	59872
040	0620	TERRY	59349
045	0625	THOMPSON FALLS	59873
016	0630	THREE FORKS	59752
004	0635	TOWNSEND	59644
027	0640	TROY	59935
029	0645	TWIN BRIDGES	59754
037	0650	VALIER	59486
029	0655	VIRGINIA CITY	59755
047	0660	WALKERVILLE	59701*
046	0665	WESTBY	59275
015	0670	WHITEFISH	59937
022	0675	WHITEHALL	59759
030	0680	WHITE SULPHUR SPRINGS	59645
055	0685	WIBAUX	59353
014	0690	WINIFRED	59489
035	0695	WINNETT	59087
043	0700	WOLF POINT	59201

* See Local P.O. Directory for City Zone Codes.

Purchase full membership to immediately unlock this page

HISTORY

Tens of thousands of important historical sources, many previously unobtainable, are now available for the first time with a Forgotten Books Full Membership.

Unlimited Access
$8.99/month

Continue

*Fair usage policy applies

SRS Geographic Codes
Section G-5: NEBRASKA (2)

NEBRASKA - STATE CODE 46

COUNTY CODE	CITY CODE	CITY	ZIP CODE	COUNTY CODE	CITY CODE	CITY	ZIP CODE
053	0405	BUSHNELL	69128	023	0605	CRAWFORD	69339
008	0410	BUTTE	68722	054	0610	CREIGHTON	68729
085	0415	BYRON	68325	071	0615	CRESTON	68631
040	0420	CAIRO	68824	076	0620	CRETE	68333
021	0425	CALLAWAY	68825	054	0625	CROFTON	68730
033	0430	CAMBRIDGE	69022	016	0630	CROOKSTON	69212
031	0435	CAMPBELL	68932	044	0635	CULBERTSON	69024
085	0440	CARLETON	68326	032	0640	CURTIS	69025
090	0445	CARROLL	68723	047	0645	CUSHING	68830
078	0450	CEDAR BLUFFS	68015	022	0650	DAKOTA CITY	68731
006	0455	CEDAR RAPIDS	68627	017	0655	DALTON	69131
054	0460	CENTER	68724	073	0660	DANBURY	69026
061	0465	CENTRAL CITY	68826	047	0665	DANNEBROG	68831
078	0470	CERESCO	68017	024	0670	DARR	
023	0475	CHADRON	69337	085	0675	DAVENPORT	68335
045	0480	CHAMBERS	68725	055	0680	DAVEY	68336
061	0485	CHAPMAN	68827	012	0685	DAVID CITY	68632
025	0490	CHAPPELL	69129	074	0690	DAWSON	68337
085	0495	CHESTER	68327	048	0695	DAYKIN	68338
061	0500	CLARKS	68628	011	0700	DECATUR	68020
019	0505	CLARKSON	68629	055	0705	DENTON	68339
034	0510	CLATONIA	68328	085	0710	DESHLER	68340
018	0515	CLAY CENTER	68933	018	0715	DEWEESE	68934
002	0520	CLEARWATER	68726	076	0720	DE WITT	68341
081	0525	CLINTON		056	0725	DICKENS	69132
016	0530	CODY	69211	048	0730	DILLER	68342
014	0535	COLERIDGE	68727	053	0735	DIX	69133
078	0540	COLON	68018	026	0740	DIXON	68732
071	0545	COLUMBUS	68601	027	0745	DODGE	68633
021	0550	COMSTOCK	68828	040	0750	DONIPHAN	68832
026	0555	CONCORD	68728	076	0755	DORCHESTER	68343
049	0560	COOK	68329	066	0760	DOUGLAS	68344
080	0565	CORDOVA	68330	067	0765	DUBOIS	68345
071	0570	CORNLEA	68630	066	0770	DUNBAR	68346
034	0575	CORTLAND	68331	071	0775	DUNCAN	68634
047	0580	COTESFIELD	68829	005	0780	DUNNING	68833
091	0585	COWLES		012	0785	DWIGHT	68635
024	0590	COZAD	69130	013	0790	EAGLE	68347
049	0595	CRAB ORCHARD	68332	024	0795	EDDYVILLE	68834
011	0600	CRAIG	68019	018	0800	EDGAR	68935

NEBRASKA - STATE CODE 46

COUNTY CODE	CITY CODE	CITY	ZIP CODE	COUNTY CODE	CITY CODE	CITY	ZIP CODE
033	0805	EDISON	68936	085	1005	GILEAD	68362
047	0810	ELBA	68835	041	1010	GILTNER	68841
002	0815	ELGIN	68636	018	1015	GLENVIL	68941
049	0820	ELK CREEK	68348	080	1020	GOEHNER	68364
028	0825	ELKHORN	68022	081	1025	GORDON	69343
010	0830	ELM CREEK	68836	024	1030	GOTHENBURG	69138
013	0835	ELMWOOD	68349	030	1035	GRAFTON	68365
068	0840	ELSIE	69134	068	1040	GRAINTON	69139
037	0845	ELWOOD	68937	040	1045	GRAND ISLAND	68801
088	0850	ELYRIA	68837	068	1050	GRANT	69140
022	0855	EMERSON	68733	039	1055	GREELEY	68842
045	0860	EMMET	68734	013	1060	GREENWOOD	68366
048	0865	ENDICOTT	68350	093	1065	GRESHAM	68367
092	0870	ERICSON	68637	077	1070	GRETNA	68028
032	0875	EUSTIS	69028	008	1075	GROSS	
045	0880	EWING	68735	091	1080	GUIDE ROCK	68942
030	0885	EXETER	68351	017	1085	GURLEY	69141
048	0890	FAIRBURY	68352*	070	1090	HADAR	68738
018	0895	FAIRFIELD	68938	029	1095	HAIGLER	69030
030	0900	FAIRMONT	68354	055	1100	HALLAM	68368
074	0905	FALLS CITY	68355*	086	1105	HALSEY	69142
047	0910	FARDALE		043	1110	HAMLET	69031
024	0915	FARNAM	69029	041	1115	HAMPTON	68843
034	0920	FILLEY	68357	048	1120	HARBINE	68369
055	0925	FIRTH	68358	065	1125	HARDY	68943
014	0930	FORDYCE	68736	083	1130	HARRISON	69346
089	0935	FORT CALHOUN	68023	014	1135	HARTINGTON	68739
070	0940	FOSTER	68737	018	1140	HARVARD	68944
031	0945	FRANKLIN	68939	001	1145	HASTINGS	68901
027	0950	FREMONT	68025	043	1150	HAYES CENTER	69032
076	0955	FRIEND	68359	081	1155	HAY SPRINGS	69347
063	0960	FULLERTON	68638	082	1160	HAZARD	68844*
069	0965	FUNK	68940	050	1165	HEARTWELL	68945
057	0970	GANDY	69137	085	1170	HEBRON	68370
080	0975	GARLAND	68360	007	1175	HEMINGFORD	69348
012	0980	GARRISON	68639	093	1180	HENDERSON	68371
030	0985	GENEVA	68361	033	1185	HENDLEY	68946
063	0990	GENOA	68640	079	1190	HENRY	69349
079	0995	GERING	69341	089	1195	HERMAN	68029
010	1000	GIBBON	68840	056	1200	HERSHEY	69143

SRS Geographic Codes
Section G-5: NEBRASKA (4)

NEBRASKA - STATE CODE 46

COUNTY CODE	CITY CODE	CITY	ZIP CODE	COUNTY CODE	CITY CODE	CITY	ZIP CODE
055	1205	HICKMAN	68372	035	1405	LEWELLEN	69147
031	1210	HILDRETH	68947	067	1410	LEWISTON	68380
033	1215	HOLBROOK	68948	024	1415	LEXINGTON	68850
069	1220	HOLDREGE	68949	034	1420	LIBERTY	68381
001	1225	HOLSTEIN	68950	055	1425	LINCOLN	68500*
022	1230	HOMER	68030	071	1430	LINDSAY	68644
027	1235	HOOPER	68031	012	1435	LINWOOD	68036
041	1240	HORDVILLE	68846	082	1440	LITCHFIELD	68852
090	1245	HOSKINS	68740	017	1445	LODGEPOLE	69149
047	1250	HOWARD CITY		009	1450	LONG PINE	69217
019	1255	HOWELLS	68641	069	1455	LOOMIS	68958
022	1260	HUBBARD	68741	066	1460	LORTON	68382
085	1265	HUBBELL	68375	013	1465	LOUISVILLE	68037
074	1270	HUMBOLDT	68376	082	1470	LOUP CITY	68853
071	1275	HUMPHREY	68642	093	1475	LUSHTON	68383
042	1280	HUNTLEY	68951	079	1480	LYMAN	69352
055	1285	HUSKERVILLE		008	1485	LYNCH	68746
038	1290	HYANNIS	69350	011	1490	LYONS	68038
015	1295	IMPERIAL	69033	073	1495	MC COOK	69001
073	1300	INDIANOLA	69034	093	1500	MC COOL JUNCTION	68401
027	1305	INGLEWOOD		079	1505	MC GREW	69353
045	1310	INMAN	68742	070	1510	MC LEAN	68747
078	1315	ITHACA	68033	060	1515	MADISON	68748
022	1320	JACKSON	68743	068	1520	MADRID	69150
048	1325	JANSEN	68377	014	1525	MAGNET	68749
064	1330	JOHNSON	68378	055	1530	MALCOLM	68402
009	1335	JOHNSTOWN	69214	078	1535	MALMO	68040
064	1340	JULIAN	68379	013	1540	MANLEY	68403
001	1345	JUNIATA	68955	041	1545	MARQUETTE	68854
010	1350	KEARNEY	68847	023	1550	MARSLAND	69354
001	1355	KENESAW	68956	026	1555	MARTINSBURG	68750
089	1360	KENNARD	68034	026	1560	MASKELL	68751
016	1365	KILGORE	69216	021	1565	MASON CITY	68855
053	1770	KIMBALL	69145	056	1570	MAXWELL	
015	1375	LAMAR	69035	032	1575	MAYWOOD	69151
014	1380	LAUREL	68745	078	1580	MEAD	68041
065	1385	LAWRENCE	68957	060	1585	MEADOW GROVE	68752
073	1390	LEBANON	69036	079	1590	MELBETA	69355
019	1395	LEIGH	68643	078	1595	MEMPHIS	68042
078	1400	LESHARA	68035	021	1600	MERNA	68856

Purchase full membership to immediately unlock this page

SAVE $3,999,994

Did you know we sell paperback books too?

To buy our entire catalog in paperback would cost over $4,000,000

Access it all now for $8.99/month

*Fair usage policy applies

Continue

SRS Geographic Codes
Section G-5: NEBRASKA (6)

NEBRASKA - STATE CODE 46

COUNTY CODE	CITY CODE	CITY	ZIP CODE	COUNTY CODE	CITY CODE	CITY	ZIP CODE
026	2005	PONCA	68770	072	2205	SHELBY	68662
010	2010	POOLE	68867	010	2210	SHELTON	68876
017	2015	POTTER	69156	030	2215	SHICKLEY	68436
078	2020	PRAGUE	68050	090	2220	SHOLES	68775
074	2025	PRESTON	68427	074	2225	SHUBERT	68437
006	2030	PRIMROSE	68655	017	2230	SIDNEY	69162
001	2035	PROSSER	68868	061	2235	SILVER CREEK	68663
042	2040	RAGAN	68969	037	2240	SMITHFIELD	68976
028	2045	RALSTON	68051	027	2245	SNYDER	68664
014	2050	RANDOLPH	68771	013	2250	SOUTH BEND	
010	2055	RAVENNA	68869	022	2255	SOUTH SIOUX CITY	68776
055	2060	RAYMOND	68428	039	2260	SPALDING	68665
091	2065	RED CLOUD	68970	008	2265	SPENCER	68777
042	2070	REPUBLICAN CITY	68971	055	2270	SPRAGUE	68438
048	2075	REYNOLDS	68429	077	2275	SPRINGFIELD	68059
019	2080	RICHLAND	68657	052	2280	SPRINGVIEW	68778
012	2085	RISING CITY	68658	042	2285	STAMFORD	68977
010	2090	RIVERDALE	68870	084	2290	STANTON	68779
031	2095	RIVERTON	68972	080	2295	STAPLEHURST	68439
055	2100	ROCA	68430	057	2300	STAPLETON	69163
082	2105	ROCKVILLE	68871	048	2305	STEELE CITY	68440
019	2110	ROGERS	68659	067	2310	STEINAUER	68441
087	2115	ROSALIE	68055	074	2315	STELLA	68442
001	2120	ROSELAND	68973	049	2320	STERLING	68443
002	2125	ROYAL	68773	041	2325	STOCKHAM	68877
074	2130	RULO	68431	032	2330	STOCKVILLE	69042
081	2135	RUSHVILLE	69360	030	2335	STRANG	68444
065	2140	RUSKIN	68974	044	2340	STRATTON	69043
006	2145	ST EDWARD	68660	072	2345	STROMSBURG	68666
014	2150	ST HELENA	68774	045	2350	STUART	68780
047	2155	ST PAUL	68873	024	2355	SUMNER	68878
074	2160	SALEM	68433	065	2360	SUPERIOR	68978
021	2165	SARGENT	68874	012	2365	SURPRISE	68667
018	2170	SARONVILLE	68975	056	2370	SUTHERLAND	69165
019	2175	SCHUYLER	68661	018	2375	SUTTON	68979
039	2180	SCOTIA	68875	076	2380	SWANTON	68445
079	2185	SCOTTSBLUFF	69361	066	2385	SYRACUSE	68446
027	2190	SCRIBNER	68057	067	2390	TABLE ROCK	68447
086	2195	SENECA	69161	066	2395	TALMAGE	68448
080	2200	SEWARD	68434	080	2400	TAMORA	68449

NEBRASKA - STATE CODE 46

COUNTY CODE	CITY CODE	CITY	ZIP CODE
071	2405	TARNOV	68668
058	2410	TAYLOR	68879
049	2415	TECUMSEH	68450*
011	2420	TEKAMAH	68061
079	2425	TERRYTOWN	69341
093	2430	THAYER	68467*
086	2435	THEDFORD	68166
087	2440	THURSTON	68062
060	2445	TILDEN	68781
076	2450	TOBIAS	68453
044	2455	TRENTON	69044
018	2460	TRUMBULL	68980
027	2465	UEHLING	68063
012	2470	ULYSSES	68669
066	2475	UNADILLA	68454
013	2480	UNION	68455
031	2485	UPLAND	68981
080	2490	UTICA	68456
016	2495	VALENTINE	69201
028	2500	VALLEY	68064
078	2505	VALPARAISO	68065
068	2510	VENANGO	69168
054	2515	VERDEL	68782
054	2520	VERDIGRE	68783
074	2525	VERDON	68457
034	2530	VIRGINIA	68458
093	2535	WACO	68460
078	2540	WAHOO	68066
026	2545	WAKEFIELD	68784
056	2550	WALLACE	69169
087	2555	WALTHILL	68067
089	2560	WASHINGTON	68068
026	2565	WATERBURY	68785
028	2570	WATERLOO	68069
015	2575	WAUNETA	69045
054	2580	WAUSA	68786
055	2585	WAVERLY	68462
090	2590	WAYNE	68787
013	2595	WEEPING WATER	68463
056	2600	WELLFLEET	69170
076	2605	WESTERN	68464
055	2610	WEST LINCOLN	
078	2615	WESTON	68070
020	2620	WEST POINT	68788
023	2625	WHITNEY	69367
076	2630	WILBER	68465
050	2635	WILCOX	68982
033	2640	WILSONVILLE	69046
087	2645	WINNEBAGO	68071
054	2650	WINNETOON	68789
090	2655	WINSIDE	68790
027	2660	WINSLOW	68072
020	2665	WISNER	68791
039	2670	WOLBACH	68882
016	2675	WOOD LAKE	69221
040	2680	WOOD RIVER	68883
034	2685	WYMORE	68466
014	2690	WYNOT	68792
093	2695	YORK	68467*
078	2700	YUTAN	68073

*See Local P. O. Directory For City Zone Codes.

Purchase full membership to immediately unlock this page

HISTORY

Tens of thousands of important historical sources, many previously unobtainable, are now available for the first time with a Forgotten Books Full Membership.

Unlimited Access
$8.99/month

Continue

*Fair usage policy applies

SRS Geographic Codes
Section G-5: CONNECTICUT (2)

CONNECTICUT - STATE CODE 16

COUNTY CODE	CITY CODE	CITY	ZIP CODE
002	0505	HAZARDVILLE	06036
007	0510	HEBRON	06248
003	0515	HIGHLAND LAKE	
004	0520	IVORYTON	06442
006	0525	JEWETT CITY	06351
006	0530	JORDAN VILLAGE	
003	0535	KENT	06757
008	0540	KILLINGLY	
004	0545	KILLINGWORTH	06417
004	0550	LAKE POCOTOPANG	
006	0555	LEBANON	06249
006	0560	LEDYARD	06335
006	0565	LISBON	06351
003	0570	LITCHFIELD	06759
006	0580	LYME	
005	0585	MADISON	06443
002	0595	MANCHESTER	06040*
007	0600	MANSFIELD CENTER	06250
002	0605	MARLBOROUGH	
005	0615	MERIDEN	06450
005	0620	MIDDLEBURY	06762
004	0625	MIDDLEFIELD	06455
004	0635	MIDDLETOWN	06457*
005	0645	MILFORD	06460*
001	0650	MONROE	06468
006	0655	MONTVILLE	06353
004	0665	MOODUS	06469
008	0670	MOOSUP	06354
006	0675	MORNINGSIDE PARK	
003	0680	MORRIS	06763
006	0685	MYSTIC	06355
005	0690	NAUGATUCK	06770*
002	0705	NEW BRITAIN	06050*
001	0710	NEW CANAAN	06840*
001	0715	NEW FAIRFIELD	06810*
003	0720	NEW HARTFORD	06057
005	0735	NEW HAVEN	06500*
002	0740	NEWINGTON	06100*
006	0745	NEW LONDON	06301*
003	0755	NEW MILFORD	06776
001	0765	NEWTOWN	06470
006	0775	NIANTIC	06357
006	0780	NOANK	06340*
003	0785	NORFOLK	06058
005	0790	NORTH BRANFORD	06471
003	0795	NORTH CANAAN	
008	0800	NORTH GROSVENOR DALE	06255
005	0805	NORTH HAVEN	06473
006	0815	NORTH STONINGTON	06359
001	0825	NORWALK	06850*
006	0830	NORWICH	06360*
006	0840	OLD LYME	06371
004	0845	OLD SAYBROOK	06475
005	0855	ORANGE	06477
005	0860	OXFORD	06483
006	0865	PAWCATUCK	02891
008	0870	PLAINFIELD	06374
002	0880	PLAINVILLE	06062
002	0885	PLANTSVILLE	06479
006	0890	PLEASURE BEACH	
003	0895	PLYMOUTH	06782
006	0900	POINT OF WOODS	
008	0905	POMFRET	06258
004	0910	PORTLAND	06480
006	0920	PRESTON	
005	0925	PROSPECT	06700*
008	0930	PUTNAM	06260
006	0940	QUAKER HILL	06375
001	0945	REDDING	06875
001	0950	RIDGEFIELD	06877
007	0960	ROCKVILLE	06066
002	0965	ROCKY HILL	06067
003	0975	ROXBURY	06783
005	0980	SACHEM HEAD	
006	0985	SALEM	
003	0990	SALISBURY	06068
004	0995	SAYBROOK MANOR	
008	1000	SCOTLAND	06264
005	1005	SEYMOUR	06483
003	1015	SHARON	06069

CONNECTICUT - STATE CODE 16

COUNTY CODE	CITY CODE	CITY	ZIP CODE
001	1025	SHELTON	06484*
001	1030	SHERMAN	06784
002	1035	SIMSBURY	06070
007	1050	SOMERS	06071
005	1055	SOUTHBURY	06488
007	1060	SOUTH COVENTRY	
002	1065	SOUTHINGTON	06489
002	1075	SOUTH WINDSOR	06074
006	1080	SPRAGUE	
007	1085	STAFFORD	06075
007	1090	STAFFORD SPRINGS	06076
001	1100	STAMFORD	06901*
008	1105	STERLING	06377
006	1110	STONINGTON	06378
005	1120	STONY CREEK	06405*
007	1125	STORRS	06268
001	1130	STRATFORD	06497
002	1135	SUFFIELD	06078
003	1145	TERRYVILLE	06786
003	1150	THOMASTON	06787
008	1160	THOMPSON	06277
002	1165	THOMPSONVILLE	06082
007	1170	TOLLAND	06084
003	1180	TORRINGTON	06790*
001	1185	TRUMBULL	06600*
006	1190	UNCASVILLE	06382
002	1200	UNIONVILLE	06085
007	1205	VERNON	06086
006	1210	VOLUNTOWN	06384
005	1215	WALLINGFORD	06492
002	1225	WAREHOUSE POINT	06088
003	1230	WARREN	06754
003	1235	WASHINGTON	06793
005	1240	WATERBURY	06700*
006	1245	WATERFORD	06385
003	1250	WATERTOWN	06795
008	1255	WAUREGAN	06387
004	1260	WESTBROOK	06498
002	1265	WEST HARTFORD	06100*
005	1270	WEST HAVEN	06500*
006	1275	WEST MYSTIC	06388
001	1280	WESTON	06880*
001	1285	WESTPORT	06880*
002	1290	WETHERSFIELD	06100*
008	1295	WILLIMANTIC	06226
007	1300	WILLINGTON	
001	1305	WILTON	06897
003	1310	WINCHESTER CENTER	06098
008	1315	WINDHAM	06280
002	1320	WINDSOR	06095
002	1325	WINDSOR LOCKS	06096
003	1330	WINSTED	06098
005	1335	WOLCOTT	06700*
005	1340	WOODBRIDGE	06500*
003	1345	WOODBURY	06798
005	1355	WOODINGS POND	
008	1360	WOODSTOCK	06281
005	1365	YALESVILLE	06492*

* See Local P. O. Directory for City Zone Codes

Purchase full membership to immediately unlock this page

SAVE $3,999,994

Did you know we sell paperback books too?

To buy our entire catalog in paperback would cost over $4,000,000

Access it all now for $8.99/month

*Fair usage policy applies

Continue

SRS Geographic Codes
Section G-5: MAINE(2)

MAINE: STATE CODE 11

COUNTY CODE	CITY CODE	CITY	ZIP CODE
003	2095	PORTLAND	04100*
002	2110	PRESQUE ISLE	04769
006	2130	RANDOLPH	
012	2165	RICHMOND	04357
007	2180	ROCKLAND	04841
007	2190	ROCKPORT	04856
009	2215	RUMFORD	04276
001	2220	SABATTUS	04280
016	2225	SACO	04072
016	2265	SANFORD	04073
003	2289	SCARBOROUGH++	04074
013	2335	SKOWHEGAN	04976
016	2370	SOUTH BERWICK	03908
016	2380	SOUTH ELIOT	
009	2385	SOUTH PARIS	04281
003	2395	SOUTH PORTLAND	04100*
005	2410	SOUTHWEST HARBOR	04679
003	2415	SOUTH WINDHAM	04082
016	2425	SPRINGVALE	04083
007	2535	THOMASTON	04861
012	2550	TOPSHAM	04086
002	2595	VAN BUREN	04785
007	2630	VINALHAVEN	04863
007	2675	WARREN	04864
002	2685	WASHBURN	04786
006	2705	WATERVILLE	04900*
010	2720	WEBSTER	
003	2755	WESTBROOK	04092
004	2820	WILTON	04294
006	2845	WINSLOW	04900*
014	2860	WINTERPORT	04496
006	2875	WINTHROP	04364
008	2885	WISCASSET	04578
015	2895	WOODLAND	04694
003	2920	YARMOUTH	04096
016	2930	YORK HARBOR	03911

++ Codes, assigned by SRS, required by Portland, Maine SMSA (614).

* See local Post Office Directory for City Zone Codes.

MASSACHUSETTS - STATE CODE 14

COUNTY CODE	CITY CODE	CITY	ZIP CODE
012	0009	ABINGTON 1/	02351
003	0019	ACUSHNET 2/	02740*
002	0025	ADAMS	01220
007	0029	AGAWAM 3/	01001
005	0045	AMESBURY	01913
008	0055	AMHERST	01002*
005	0059	ANDOVER 4/	01810*
009	0065	ARLINGTON	02100*
014	0075	ASHBURNHAM	01430
009	0079	ASHLAND 5/	01721
014	0100	ATHOL	01331
003	0105	ATTLEBORO	02703
014	0109	AUBURN 6/	01501
011	0119	AVON 1/	02322
009	0125	AYER	01432*
014	0130	BALDWINVILLE	01436
014	0145	BARRE	01005
009	0160	BEDFORD	01730*
011	0169	BELLINGHAM 7/	02019
009	0175	BELMONT	02100*
014	0179	BERLIN 6/	01503
005	0195	BEVERLY	01915
009	0199	BILLERICA 8/	01821
014	0209	BLACKSTONE 7/	01504
013	0220	BOSTON	02100*
014	0229	BOYLSTON 6/	01505
011	0245	BRAINTREE	02100*
012	0260	BRIDGEWATER	02324
012	0270	BROCKTON	02401*
014	0280	BROOKFIELD	01506
011	0285	BROOKLINE	02100*
009	0289	BURLINGTON 5/	01801*
001	0300	BUZZARDS BAY	02532
009	0302	CAMBRIDGE	02100*
011	0309	CANTON 5/	02021
001	0335	CHATHAM	02633
009	0339	CHELMSFORD 8/	01824
013	0345	CHELSEA	02100*
002	0355	CHESHIRE	01225
007	0365	CHESTER	01011
007	0375	CHICOPEE	01013*
014	0390	CLINTON	01510
011	0400	COHASSET	02025
009	0415	CONCORD	01742
001	0425	COTUIT	02635
002	0429	DALTON 9/	01226
005	0440	DANVERS	01923
003	0449	DARTMOUTH 2/	02714
011	0450	DEDHAM	02026
006	0460	DEERFIELD	01342
001	0470	DENNIS PORT	02639
011	0479	DOVER 5/	02030
009	0489	DRACUT 8/	01826
012	0510	DUXBURY	02332
012	0519	EAST BRIDGEWATER 1/	02333
014	0525	EAST BROOKFIELD	01515
014	0530	EAST DOUGLAS	01516
001	0535	EAST FALMOUTH	02536
008	0539	EASTHAMPTON 3/	01027
007	0549	EAST LONGMEADOW 3/	01028
003	0559	EASTON 1/	02334
009	0560	EAST PEPPERELL	01437
014	0565	EAST TEMPLETON	01438
004	0575	EDGARTOWN	02539
009	0595	EVERETT	02100*
003	0599	FAIRHAVEN 2/	02719
003	0605	FALL RIVER	02720*
001	0615	FALMOUTH	02540*
014	0620	FARNUMSVILLE	
014	0625	FISHERVILLE	
014	0630	FISKDALE	01518
014	0635	FITCHBURG	01420*
009	0645	FORGE VILLAGE	01828
011	0655	FOXBOROUGH	02035
009	0660	FARMINGHAM	01701*
011	0670	FRANKLIN	02038
014	0680	GARDNER	01440*
005	0695	GEORGETOWN	01830*
014	0700	GILBERTVILLE	01031
005	0710	GLOUCESTER	01930*

SRS Geographic Codes
Section G-5: MASSACHUSETTS

MASSACHUSETTS - STATE CODE 14

COUNTY CODE	CITY CODE	CITY	ZIP CODE
014	0719	GRAFTON 6/	01519
008	0729	GRANBY 3/	01033
009	0735	GRANITEVILLE	01829
002	0750	GREAT BARRINGTON	01230
006	0760	GREENFIELD	01301
009	0770	GROTON	01450
005	0779	GROVELAND 4/	01830*
008	0785	HADLEY	01035
005	0789	HAMILTON 5/	01936
007	0799	HAMPDEN 3/	01036
012	0809	HANOVER 5/	02339
012	0819	HANSON 1/	02341
001	0835	HARWICH PORT	02646
008	0845	HATFIELD	01038
005	0850	HAVERHILL	01830*
012	0859	HINGHAM 5/	02043
002	0875	HINSDALE	01235
011	0889	HOLBROOK 5/	02343
014	0890	HOLDEN	01520
009	0905	HOLLISTON	01746
007	0910	HOLYOKE	01040*
014	0920	HOPEDALE	01747
009	0930	HOPKINTON	01748
002	0935	HOUSATONIC	01236
009	0950	HUDSON	01749
012	0955	HULL	02045
008	0965	HUNTINGTON	01050
001	0970	HYANNIS	02601
005	0980	IPSWICH	01938
012	0990	KINGSTON	02360*
002	0999	LANESBORO 9/	01237
005	1010	LAWRENCE	01840*
002	1020	LEE	01238
014	1030	LEICESTER	01524
002	1040	LENOX	01240
014	1045	LEOMINSTER	01453
009	1055	LEXINGTON	02100*
009	1059	LINCOLN 5/	01773
009	1075	LITTLETON COMMON	01460
007	1079	LONGMEADOW 3/	01100*
009	1085	LOWELL	01850*
007	1089	LUDLOW 3/	01056
014	1099	LUNENBURY 10/	01462
005	1100	LYNN	01901*
005	1109	LYNNFIELD 5/	01940*
009	1110	MALDEN	02100*
014	1115	MANCHAUG	01526
005	1119	MANCHESTER 5/	01944
003	1130	MANSFIELD	02048
005	1135	MARBLEHEAD	01945*
012	1145	MARION	02738
009	1150	MARLBORO	01752
012	1159	MARSHFIELD 5/	02050
009	1160	MARTINS POND	
012	1175	MATTAPOISETT	02739
009	1180	MAYNARD	01754
011	1195	MEDFIELD	02052
009	1200	MEDFORD	02100*
011	1210	MEDWAY	02053
009	1215	MELROSE	02100*
014	1225	MERINO VILLAGE	
005	1235	MERRIMAC	01860
005	1240	METHUEN	01840*
012	1250	MIDDLEBORO	02346
005	1259	MIDDLETON 5/	01949
014	1270	MILFORD	01757
014	1279	MILLBURY 6/	01527
006	1280	MILLERS FALLS	01349
011	1290	MILLIS	02054
014	1300	MILLVILLE	01529
011	1305	MILTON	02100*
007	1320	MONSON	01057
009	1345	NABNASSET	01861
005	1350	NAHANT	01901*
010	1360	NANTUCKET	02554
009	1365	NATICK	01760*
011	1370	NEEDHAM	02100*
003	1380	NEW BEDFORD	02740*
005	1395	NEWBURYPORT	01950*
009	1410	NEWTON	02100*

Purchase full membership to immediately unlock this page

HISTORY

Tens of thousands of important historical sources, many previously unobtainable, are now available for the first time with a Forgotten Books Full Membership.

Unlimited Access
$8.99/month

Continue

*Fair usage policy applies

SRS Geographic Codes
Section G-5: MASSACHUSETTS

MASSACHUSETTS - STATE CODE 14

COUNTY CODE	CITY CODE	CITY	ZIP CODE
011	2059	STOUGHTON 1/	02072
009	2069	SUDBURY 5/	01776
014	2079	SUTTON 6/	
005	2085	SWAMPSCOTT	01901*
003	2089	SWANSEA	02777*
003	2095	TAUNTON	02780*
009	2110	TEWKSBURY	01876
007	2115	THREE RIVERS	01080
005	2129	TOPSFIELD 5/	01983
009	2139	TOWNSEND 10/	01469
009	2140	TOWNSEND CENTER	
006	2150	TURNERS FALLS	01376
009	2159	TYNGSBORO 8/	01879
014	2170	UPTON	01568
014	2180	UXBRIDGE	01569
004	2185	VINEYARD HAVEN	02568
009	2190	WAKEFIELD	01880*
011	2199	WALPOLE 5/	02081
009	2205	WALTHAM	02100*
008	2215	WARE	01082
012	2225	WAREHAM	02571
014	2235	WARREN	01083
009	2250	WATERTOWN	02100*
009	2259	WAYLAND 5/	01778
014	2265	WEBSTER	01570*
011	2270	WELLESLEY	02100*
005	2279	WENHAM 5/	01984
009	2290	WEST ACTON	01780
014	2300	WESTBORO	01581
014	2309	WEST BOYLSTON 6/	01583
012	2319	WEST BRIDGEWATER 1/	02379
014	2320	WEST BROOKFIELD	01585
009	2325	WEST CONCORD	01781
007	2330	WESTFIELD	01085
009	2339	WESTFORD 8/	01886
011	2345	WEST MEDWAY	02053
014	2355	WESTMINSTER	01473
005	2349	WEST NEWBURY 4/	01985
013	2359	WESTON 5/	02100*
003	2369	WESTPORT 11/	02790
007	2379	WEST SPRINGFIELD 3/	01089
002	2385	WEST STOCKBRIDGE	01266
014	2395	WEST WARREN	01092
011	2399	WESTWOOD 5/	02090*
001	2405	WEST YARMOUTH	02673
011	2410	WEYMOUTH	02100*
014	2420	WHITINSVILLE	01588
012	2425	WHITMAN	02382
007	2429	WILBRAHAM 3/	01095
008	2440	WILLIAMSBURG	01096
002	2450	WILLIAMSTOWN	01267
009	2460	WILMINGTON	01887*
014	2470	WINCHENDON	01475
009	2475	WINCHESTER	01890
013	2485	WINTHROP	02100*
009	2490	WOBURN	01801*
001	2495	WOODS HOLE	02540*
014	2500	WORCESTER	01600*
011	2515	WRENTHAM	02093

MASSACHUSETTS - STATE CODE 14

1/ Code, assigned by SRS, required for Brockton SMSA (107).
2/ Code, assigned by SRS, required for New Bedford SMSA (518).
3/ Code, assigned by SRS, required for Springfield-Chicopee-Holyoke SMSA (763).
4/ Code, assigned by SRS, required for Lawrence-Haverhill SMSA (399).
5/ Code, assigned by SRS, required for Boston SMSA (099).
6/ Code, assigned by SRS, required for Worcester SMSA (888).
7/ Code, assigned by SRS, required for Providence-Pawtucket-Warwich SMSA (622).
8/ Code, assigned by SRS, required for Lowell SMSA (439).
9/ Code, assigned by SRS, required for Pittsfield SMSA (606).
10/ Code, assigned by SRS, required for Fitchburg-Leominster SMSA (246).
11/ Code, assigned by SRS, required for Fall River SMSA (238).

* See Local P. O. Directory for City Zone Codes.

Purchase full membership to immediately unlock this page

SAVE $3,999,994

Did you know we sell paperback books too?

To buy our entire catalog in paperback would cost over $4,000,000

Access it all now for $8.99/month

*Fair usage policy applies

Continue

RHODE ISLAND - STATE CODE 15

COUNTY CODE	CITY CODE	CITY	ZIP CODE
005	0005	ASHAWAY	02804
001	0010	BARRINGTON	02806
005	0015	BRADFORD	02808
001	0020	BRISTOL	02809
004	0030	BURRILLVILLE	
004	0035	CENTRAL FALLS	02860*
005	0040	CHARLESTOWN	02813
002	0045	COVENTRY	02816
004	0050	CRANSTON	02900*
004	0055	CUMBERLAND	02860*
002	0060	EAST GREENWICH	02818*
004	0065	EAST PROVIDENCE	02900*
005	0070	EXETER	02822
004	0075	FOSTER	02825
004	0080	GLOCESTER	
004	0085	GREENVILLE	02828
004	0090	HARMONY	02829
004	0095	HARRISVILLE	02830
005	0100	HOPE VALLEY	02832
005	0105	HOPKINTON	02833
003	0110	ISLAND PARK	
003	0115	JAMESTOWN	02835
004	0125	JOHNSTON	
005	0130	KINGSTON	02879*
004	0135	LINCOLN	02860*
003	0140	LITTLE COMPTON	02837
003	0145	MIDDLETOWN	02840*
005	0150	NARRAGANSETT	02879*
003	0160	NEWPORT	02840*
003	0165	NEWPORT EAST	
003	0170	NEW SHOREHAM	
005	0175	NORTH KINGSTOWN	02852*
004	0180	NORTH PROVIDENCE	
004	0185	NORTH SMITHFIELD	
004	0190	PASCOAG	02859
004	0195	PAWTUCKET	02860*
003	0200	PORTSMOUTH	02871
004	0205	PROVIDENCE	02900*
005	0210	RICHMOND	
004	0215	SCITUATE	
004	0225	SMITHFIELD	
005	0230	SOUTH KINGSTOWN	
002	0235	TIOGUE LAKE	
003	0240	TIVERTON	02878
005	0250	WAKEFIELD	02879*
001	0255	WARREN	02885
002	0260	WARWICK	02886*
005	0265	WESTERLY	02891
002	0275	WEST GREENWICH	
002	0280	WEST WARWICK	02893
005	0285	WICKFORD	
004	0290	WOONSOCKET	02895

* See Local P. O. Directory for City Zone Codes

Purchase full membership to immediately unlock this page

HISTORY

Tens of thousands of important historical sources, many previously unobtainable, are now available for the first time with a Forgotten Books Full Membership.

Unlimited Access
$8.99/month

Continue

*Fair usage policy applies

VERMONT - STATE CODE 13

COUNTY CODE	CITY CODE	CITY	ZIP CODE
013	1600	WILMINGTON	05363
014	1615	WINDSOR	05089
004	1625	WINOOSKI	05401*
014	1650	WOODSTOCK	05091

*See local P. O. Directory for City Zone Codes.

NEW JERSEY - STATE CODE 22

COUNTY CODE	CITY CODE	CITY	ZIP CODE
001	0005	ABSECON	08201
015	0010	ADAMSTON	
002	0025	ALLENDALE	07401
013	0030	ALLENHURST	07711
013	0035	ALLENTOWN	08501
008	0045	ALMONESSON-BLACKWOOD TERRACE	
021	0050	ALPHA	08865*
002	0055	ALPINE	07620
019	0065	ANDOVER	07821
013	0070	ASBURY PARK	07712
001	0075	ATLANTIC CITY	08400*
013	0085	ATLANTIC HIGHLANDS	07716
004	0090	AUDUBON	08100*
004	0095	AUDUBON PARK	
005	0100	AVALON	08202
013	0105	AVON-BY-THE-SEA	07717
015	1110	BARNEGAT LIGHT	08006
004	1115	BARRINGTON	08007
018	1120	BASKING RIDGE	07920
015	1130	BAY HEAD	08742*
009	1135	BAYONNE	07002
015	1140	BEACH HAVEN	08008
015	1145	BEACHWOOD	08722
007	1155	BELLEVILLE	07100*
004	1160	BELLMAWR	08030*
013	1165	BELMAR	07719
021	1170	BELVIDERE	07823
002	1175	BERGENFIELD	07621
004	1190	BERLIN	08009
018	1205	BERNARDSVILLE	07924
003	1215	BEVERLY	08010
004	1220	BLACKWOOD	08012
013	1230	BLANSINBURG	
007	1235	BLOOMFIELD	07003*
016	1240	BLOOMINGDALE	07403
010	1245	BLOOMSBURY	08804
002	1250	BOGOTA	07601*
014	1260	BOONTON	07005
003	1265	BORDENTOWN	08505
018	1275	BOUND BROOK	08805
013	1280	BRADLEY BEACH	07720
018	1290	BRANCHBURG PARK	
019	1295	BRANCHVILLE	07826
015	1300	BRETON WOODS	08723*
006	1310	BRIDGETON	08302*
013	1320	BRIELLE	08730
001	1325	BRIGANTINE	08203
004	1330	BROOKLAWN	08030*
014	1335	BROOKSIDE	07926
014	1340	BUDD LAKE	07828
001	1345	BUENA	08310
003	1355	BURLINGTON	08016
014	1365	BUTLER	07405
007	1380	CALDWELL	07006*
010	1385	CALIFON	07830
004	1390	CAMDEN	08100*
005	1395	CAPE MAY	08204
005	1400	CAPE MAY COURT HOUSE	08210
005	1405	CAPE MAY POINT	08212
002	1410	CARLSTADT	07070*
012	1415	CARTERET	07008
007	1420	CEDAR GROVE	07009
006	1425	CEDARVILLE	08311
015	1430	CEDARWOOD PARK	
014	1435	CHATHAM	07928
0C4	1445	CHESILHURST	
014	1450	CHESTER	07930
020	1470	CLARK	07065*
008	1475	CLAYTON	08312
004	1480	CLEMENTON	08021
002	1485	CLIFFSIDE PARK	07010
016	1490	CLIFTON	07011*
010	1495	CLINTON	08809
002	1505	CLOSTER	07624
004	1510	COLLINGSWOOD	08100*
001	1520	CORBIN CITY	
012	1530	CRANBURY	08512
020	1535	CRANFORD	07016
002	1540	CRESSKILL	07626
013	1545	DEAL	07723

SRS Geographic Codes
Section G-5: NEW JERSEY (2)

NEW JERSEY - STATE CODE 22

COUNTY CODE	CITY CODE	CITY	ZIP CODE
003	1560	DELANCO	08075
004	1565	DELAWARE	07833
003	1580	DELRAN	
002	1585	DEMAREST	07627
014	1605	DOVER	07801
002	1620	DUMONT	07628
012	1625	DUNELLEN	08812
009	1660	EAST NEWARK	
007	1665	EAST ORANGE	07017*
002	1670	EAST PATERSON	07407
002	1675	EAST RUTHERFORD	07070*
013	1685	EATONTOWN	07724
002	1690	EDGEWATER	07020
012	1700	EDISON	08817*
001	1705	EGG HARBOR CITY	08215
020	1715	ELIZABETH	07200*
017	1725	ELMER	08318
002	1735	EMERSON	07630
002	1740	ENGLEWOOD	07631*
002	1745	ENGLEWOOD CLIFFS	07631*
013	1750	ENGLISHTOWN	07726
014	1755	ESPANONG	
007	1760	ESSEX FELLS	07021
001	1765	ESTELL MANOR	08319
011	1775	EWING	
013	1785	FAIR HAVEN	07701*
002	1790	FAIR LAWN	07410*
002	1795	FAIRVIEW	07022
020	1805	FANWOOD	07023
018	1810	FAR HILLS	07931
013	1815	FARMINGDALE	07727
003	1820	FIELDSBORO	08517
010	1825	FLEMINGTON	08822
003	1835	FLORENCE	08518
014	1840	FLORHAM PARK	07932
001	1845	FOLSOM	
002	1850	FORT LEE	07024
019	1875	FRANKLIN	07416
002	1885	FRANKLIN LAKES	07417
013	1895	FREEHOLD	07728
010	1910	FRENCHTOWN	08825
002	1920	GARFIELD	07026
020	1925	GARWOOD	07027
004	1930	GIBBSBORO	08026
008	1935	GIBBSTOWN	08027
015	1940	GILFORD PARK	
014	1945	GILLETTE	07933
008	1950	GLASSBORO	08028
010	1955	GLEN GARDNER	08826
007	1960	GLEN RIDGE	07028
002	1965	GLEN ROCK	07450*
004	1970	GLOUCESTER CITY	08030*
009	2005	GUTTENBERG	07093*
002	2010	HACKENSACK	07601*
021	2015	HACKETTSTOWN	07840
004	2020	HADDON	
004	2025	HADDONFIELD	08033*
004	2030	HADDON HEIGHTS	08035
016	2040	HALEDON	
019	2045	HAMBURG	07419
011	2060	HAMILTON	
001	2065	HAMMONTON	08037
010	2070	HAMPTON	08827
002	2105	HARRINGTON PARK	07640
009	2115	HARRISON	07029
015	2120	HARVEY CEDARS	08040
002	2125	HASBROUCK HEIGHTS	07601*
002	2130	HAWORTH	07641
016	2135	HAWTHORNE	07500*
012	2140	HELMETTA	08828
010	2145	HIGHBRIDGE	08829
012	2150	HIGHLAND PARK	08900*
013	2155	HIGHLANDS	07732
011	2160	HIGHTSTOWN	08520
021	2161	HILLCREST	07500*
002	2170	HILLSDALE	07642
020	2175	HILLSIDE	07200*
004	2180	HI-NELLA	
009	2185	HOBOKEN	07030
002	2190	HOHOKUS	07423

Purchase full membership to immediately unlock this page

SAVE $3,999,994

Did you know we sell paperback books too?

To buy our entire catalog in paperback would cost over $4,000,000

Access it all now for $8.99/month

*Fair usage policy applies

Continue

SRS Geographic Codes
Section G-5: NEW JERSEY (4)

NEW JERSEY - STATE CODE 22

COUNTY CODE	CITY CODE	CITY	ZIP CODE
008	2870	MULLICA HILL	08062
008	2875	NATIONAL PARK	08063
013	2880	NEPTUNE	07753
013	2885	NEPTUNE CITY	07753
014	2890	NETCONG	07857
007	2895	NEWARK	07100*
012	2900	NEW BRUNSWICK	08900*
015	2905	NEW EGYPT	08533
008	2910	NEWFIELD	08344
003	2915	NEW HANOVER	
002	2920	NEW MILFORD	07646
020	2925	NEW PROVIDENCE	07974
013	2930	NEW SHREWSBURY	07724
019	2935	NEWTON	07860
002	2940	NORTH ARLINGTON	07032
009	2945	NORTH BERGEN	07047
007	2955	NORTH CALDWELL	
001	2960	NORTHFIELD	08225
016	2965	NORTH HALEDON	
018	2975	NORTH PLAINFIELD	07060*
011	2980	NORTH PRINCETON	
002	2985	NORTHVALE	07647
005	2990	NORTH WILDWOOD	08260
002	2995	NORWOOD	07648
007	3000	NUTLEY	07100*
013	3005	OAKHURST	07755
002	3010	OAKLAND	07436
004	3015	OAKLYN	08100*
005	3020	OCEAN CITY	08226
015	3035	OCEAN GATE	08740
013	3040	OCEANPORT	07757
019	3045	OGDENSBURG	07439
002	3055	OLD TAPPAN	07675
002	3060	ORADELL	07649
007	3065	ORANGE	07050*
002	3080	PALISADES PARK	07650
003	3085	PALMYRA	08065
002	3090	PARAMUS	07652
002	3095	PARK RIDGE	07656
014	3100	PARSIPPANY	07054
016	3110	PASSAIC	07055*
016	3115	PATERSON	07500*
008	3120	PAULSBORO	08066
018	3125	PEAPACK	07977
003	3130	PEMBERTON	08068
011	3140	PENNINGTON	08534
004	3145	PENNSAUKEN	08100*
017	3150	PENNS GROVE	08069
012	3160	PERTH AMBOY	08861*
021	3165	PHILLIPSBURG	08865*
015	3175	PINE BEACH	08741
004	3180	PINE HILL	08021
004	3185	PINE VALLEY	
008	3195	PITMAN	08071
020	3205	PLAINFIELD	07060*
001	3215	PLEASANTVILLE	08232
015	3230	POINT PLEASANT	08742*
015	3235	POINT PLEASANT BEACH	08742*
016	3240	POMPTON LAKES	07442
006	3245	PORT NORRIS	08349
001	3250	PORT REPUBLIC	08241
011	3255	PRINCETON	08540
016	3265	PROSPECT PARK	
020	3275	RAHWAY	07065*
002	3280	RAMSEY	07446
018	3300	RARITAN	08869
013	3310	RED BANK	07701*
002	3315	RIDGEFIELD	07657
002	3325	RIDGEFIELD PARK	07660
002	3335	RIDGEWOOD	07450*
016	3340	RINGWOOD	07456
005	3345	RIO GRANDE	08242
014	3350	RIVERDALE	07457
002	3355	RIVER EDGE	07661
003	3365	RIVERSIDE	08075
003	3375	RIVERTON	08077
002	3385	ROCHELLE PARK	07662*
014	3390	ROCKAWAY	07866
002	3400	ROCKLEIGH	07647
018	3405	ROCKY HILL	08553

NEW JERSEY - STATE CODE 22

COUNTY CODE	CITY CODE	CITY	ZIP CODE
003	3410	ROEBLING	08554
013	3415	ROOSEVELT	08555
007	3420	ROSELAND	07068
020	3425	ROSELLE	07200*
020	3430	ROSELLE PARK	07200*
013	3440	RUMSON	07760*
004	3445	RUNNEMEDE	08078
002	3450	RUTHERFORD	07070*
002	3455	SADDLE BROOK	07662*
002	3460	SADDLE RIVER	07458
017	3465	SALEM	08079
012	3475	SAYREVILLE	08872
020	3480	SCOTCH PLAINS	07076
013	3485	SEA BRIGHT	07760*
006	3490	SEABROOK	08302*
013	3495	SEA GIRT	08750
005	3500	SEA ISLE CITY	08243
015	3505	SEASIDE HEIGHTS	08751
015	3510	SEASIDE PARK	08752
009	3515	SECAUCUS	07093*
006	3525	SHILOH	08353
015	3530	SHIP BOTTOM	08008
014	3535	SHORE HILLS	07078
013	3540	SHREWSBURY	07701*
004	3550	SOMERDALE	08083
001	3555	SOMERS POINT	08244
018	3560	SOMERVILLE	08876
012	3565	SOUTH AMBOY	08879
013	3575	SOUTH BELMAR	
018	3580	SOUTH BOUND BROOK	08880
007	3600	SOUTH ORANGE	07079
012	3605	SOUTH PLAINFIELD	07080
012	3610	SOUTH RIVER	08882
015	3615	SOUTH TOMS RIVER	08753
012	3625	SPOTSWOOD	08884
020	3635	SPRINGFIELD	07081
013	3640	SPRING LAKE	07762
013	3645	SPRING LAKE HEIGHTS	07762
003	3650	SPRINGSIDE	
019	3660	STANHOPE	07874
014	3670	STIRLING	07980
010	3675	STOCKTON	08559
005	3680	STONE HARBOR	08247
004	3690	STRATFORD	08084
020	3700	SUMMIT	07901
015	3705	SURF CITY	08008
019	3710	SUSSEX	07461
008	3715	SWEDESBORO	08085
004	3725	TAVISTOCK	
002	3730	TEANECK	07666
002	3735	TENAFLY	07670
002	3740	TETERBORO	07601*
008	3750	THE ACRES	
011	3755	TITUSVILLE	08560
015	3760	TOMS RIVER	08753
016	3765	TOTOWA	07500*
011	3770	TRENTON	08600*
015	3775	TUCKERTON	08087
020	3795	UNION	07083
013	3800	UNION BEACH	07735
009	3802	UNION CITY	07087
016	3820	UPPER GREENWOOD LAKE	
002	3835	UPPER SADDLE RIVER	
013	3840	VAIL HOMES	
001	3845	VENTNOR CITY	08400*
007	3855	VERONA	07042*
014	3860	VICTORY GARDENS	
005	3865	VILLAS	08251
006	3870	VINELAND	08360
002	3880	WALDWICK	07463
002	3890	WALLINGTON	07055*
013	3900	WANAMASSA	
016	3905	WANAQUE	07465
021	3945	WASHINGTON	07882
014	3955	WASHINGTON VALLEY	
018	3960	WATCHUNG	07060*
016	3970	WAYNE	07470*
009	3975	WEEHAWKEN	07087
008	3980	WENONAH	08090
013	3995	WEST BELMAR	

NEW JERSEY - STATE CODE 22

COUNTY CODE	CITY CODE	CITY	ZIP CODE
007	4000	WEST CALDWELL	07006*
005	4005	WEST CAPE MAY	
020	4015	WESTFIELD	07090*
013	4020	WEST LONG BRANCH	07764
009	4030	WEST NEW YORK	07093*
007	4035	WEST ORANGE	07050*
016	4040	WEST PATERSON	07424*
008	4045	WESTVILLE	08093
005	4050	WEST WILDWOOD	
002	4060	WESTWOOD	07675
014	4070	WHARTON	07885
005	4080	WILDWOOD	08260
005	4085	WILDWOOD CREST	08260
008	4090	WILLIAMSTOWN	08094
005	4105	WOODBINE	08270
012	4110	WOODBRIDGE	07095
008	4115	WOODBURY	08096*
008	4120	WOODBURY HEIGHTS	08096*
002	4125	WOODCLIFF LAKE	07047*
004	4135	WOODLYNNE	08100*
002	4140	WOOD-RIDGE	07070*
017	4145	WOODSTOWN	08098
003	4155	WRIGHTSTOWN	08562
002	4160	WYCKOFF	07481

*See Local P.O. Directory For City Zone Codes.

Purchase full membership to immediately unlock this page

HISTORY

Tens of thousands of important historical sources, many previously unobtainable, are now available for the first time with a Forgotten Books Full Membership.

Unlimited Access
$8.99/month

Continue

*Fair usage policy applies

SRS Geographic Codes
Section G-5: NEW MEXICO (2)

NEW MEXICO - STATE CODE 85

COUNTY CODE	CITY CODE	CITY	ZIP CODE
029	0405	TAOS	87571
013	0410	TATUM	88267
005	0415	TEXICO	88135
027	0420	TRUTH OR CONSEQUENCES	87901
020	0425	TUCUMCARI	88401
019	0430	TULAROSA	88352
010	0435	VAUGHN	88353
012	0440	VIRDEN	
018	0445	WAGON MOUND	87752
030	0450	WILLARD	87063
017	0455	ZUNI	87327

*See Local P. O. Directory for City Zone Codes.

NEW YORK - STATE CODE 21

COUNTY CODE	CITY CODE	CITY	ZIP CODE
023	0005	ADAMS	13605
023	0010	ADAMS CENTER	13606
051	0015	ADDISON	14801
009	0020	AFTON	13730
015	0025	AKRON	14001
001	0030	ALBANY	12200*
037	0035	ALBION	14411
015	0040	ALDEN	14004
019	0045	ALEXANDER	14005
023	0050	ALEXANDRIA BAY	13607
002	0055	ALFRED	14802
005	0060	ALLEGANY	14706
002	0065	ALMOND	14804
001	0070	ALTAMONT	12009
038	0075	ALTMAR	13302
052	0080	AMAGANSETT	11930
029	0085	AMES	13347
052	0090	AMITYVILLE	11701
029	0095	AMSTERDAM	12010
013	0100	ANDES	13731
002	0105	ANDOVER	14806
002	0110	ANGELICA	14709
015	0115	ANGOLA	14006
015	0120	ANGOLA ON THE LAKE	
023	0125	ANTWERP	13608
052	0130	AQUEBOGUE	11931
061	0135	ARCADE	14009
060	0140	ARDSLEY	10502
058	0145	ARGYLE	12809
051	0150	ARKPORT	14807
014	0155	ARLINGTON	12600*
060	0160	ARMONK	10504
052	0165	ASHAROKEN	
020	0170	ATHENS	12015
061	0175	ATTICA	14011
006	0180	AUBURN	13021
006	0185	AURORA	13026
016	0190	AUSABLE FORKS	12911
051	0195	AVOCA	14809
026	0200	AVON	14414
052	0205	BABYLON	11702*
009	0210	BAINBRIDGE	13733
030	0215	BALDWIN	11510*
034	0220	BALDWINSVILLE	13027
046	0225	BALLSTON SPA	12020
036	0230	BALMUILLE	
032	0235	BARKER	14012
019	0240	BATAVIA	14020*
051	0245	BATH	14810
030	0250	BAXTER ESTATES	
052	0255	BAYPORT	11705
052	0260	BAY SHORE	11706*
030	0265	BAYVILLE	11709
014	0270	BEACON	12508
036	0275	BEAVER DAM	
060	0280	BEDFORD HILLS	10507
030	0285	BELLEROSE	11400*
052	0290	BELLE TERRE	
030	0295	BELLMORE	11710*
052	0300	BELLPORT	11713
002	0305	BELMONT	14813
007	0310	BEMUS POINT	14712
019	0315	BERGEN	14416
030	0320	BETHPAGE-OLD BETHPAGE	
004	0325	BINGHAMTON	13900*
023	0330	BLACK RIVER	13612
015	0335	BLASDELL	14200*
053	0340	BLOOMINGBURGH	
016	0345	BLOOMINGDALE	12913
052	0350	BLUE POINT	11715
002	0360	BOLIVAR	14715
033	0365	BOONVILLE	13309
052	0370	BRENTWOOD	11717
040	0375	BREWSTER	10509
060	0380	BRIARCLIFF MANOR	10510
052	0385	BRIDGEHAMPTON	11932
033	0390	BRIDGEWATER	13313
052	0395	BRIGHTWATERS	11718
018	0400	BROADALBIN	12025
028	0405	BROCKPORT	14420

SRS Geographic Codes
Section G-5: NEW YORK (2)

NEW YORK - STATE CODE 21

COUNTY CODE	CITY CODE	CITY	ZIP CODE
007	0410	BROCTON	14716
031	0419	BRONX 1/	10400
060	0420	BRONXVILLE	10700*
031	0429	BROOKLYN 1/	11200*
030	0430	BROOKVILLE	
023	0435	BROWNVILLE	11200*
017	0440	BRUSHTON	12916
060	0445	BUCHANAN	10511
015	0450	BUFFALO	14200*
049	0455	BURDETT	14818
017	0460	BURKE	12917
026	0465	CALEDONIA	14423
058	0470	CAMBRIDGE	12816
033	0475	CAMDEN	13316
034	0480	CAMILLUS	13031
029	0485	CANAJOHARIE	13317
035	0490	CANANDAIGUA	14424
002	0495	CANASERAGA	14822
027	0500	CANASTOTA	13032
054	0505	CANDOR	13793
051	0510	CANISTEO	14823
045	0515	CANTON	13617
023	0520	CAPE VINCENT	13618
040	0525	CARMEL	10512
023	0530	CARTHAGE	13619
007	0535	CASSADAGA	14718
061	0540	CASTILE	14427
042	0545	CASTLETON-ON-HUDSON	12033
025	0550	CASTORLAND	13620
006	0555	CATO	13033
020	0560	CATSKILL	12414
005	0565	CATTARAUGUS	14719
006	0570	CAYUGA	13034
055	0575	CAYUGA HEIGHTS	
027	0580	CAZENOVIA	13035
030	0585	CEDARHURST	11516
007	0590	CELORON	14720
052	0595	CENTEREACH	11720
052	0600	CENTER MORICHES	11934
052	0605	CENTERPORT	11721
038	0610	CENTRAL SQUARE	13036
036	0615	CENTRAL VALLEY	10917
030	0620	CENTRE ISLAND	
033	0625	CHADWICKS	13319
010	0630	CHAMPLAIN	12919
017	0635	CHATEAUGAY	12920
011	0640	CHATHAM	12037
023	0645	CHAUMONT	13622
015	0650	CHEEKTOWAGA-NORTHWEST	
015	0655	CHEEKTOWAGA-SOUTHWEST	
007	0660	CHERRY CREEK	14723
039	0665	CHERRY VALLEY	13320
036	0670	CHESTER	10918
027	0675	CHITTENANGO	13037
028	0680	CHURCHVILLE	14428
015	0685	CLARENCE	14031
033	0690	CLARK MILLS	13321
023	0695	CLAYTON	13624
033	0700	CLAYVILLE	13322
038	0705	CLEVELAND	13042
035	0710	CLIFTON SPRINGS	14432
033	0715	CLINTON	13323
059	0720	CLYDE	14433
048	0725	COBLESKILL	12043
001	0730	COEYMANS	12045
051	0735	COHOCTON	14826
001	0740	COHOES	12047
022	0745	COLD BROOK	13324
040	0750	COLD SPRING	10516
052	0755	COLD SPRING HARBOR	11724
001	0760	COLONIE	
052	0765	COMMACK	11725
044	0770	CONGERS	10920
025	0775	CONSTABLEVILLE	13325
039	0780	COOPERSTOWN	13326

Purchase full membership to immediately unlock this page

SAVE $3,999,994

Did you know we sell paperback books too?

To buy our entire catalog in paperback would cost over $4,000,000

Access it all now for $8.99/month

*Fair usage policy applies

Continue

SRS Geographic Codes
Section G-5: NEW YORK (4)

NEW YORK - STATE CODE 21

COUNTY CODE	CITY CODE	CITY	ZIP CODE
002	1195	FILLMORE	14735
014	1200	FISHKILL	12524
052	1205	FLANDERS	
013	1210	FLEISCHMANNS	12430
030	1215	FLORAL PARK	11001*
036	1220	FLORIDA	10921
030	1225	FLOWER HILL	
031	1229	FLUSHING 1/	11300*
029	1230	FONDA	12068
007	1235	FORESTVILLE	14062
058	1240	FORT ANN	12827
017	1245	FORT COVINGTON	12937
058	1250	FORT EDWARD	12828
029	1255	FORT JOHNSON	12070
029	1260	FORT PLAIN	13339
022	1261	FRANKFORT	13340
013	1265	FRANKLIN	13775
030	1270	FRANKLIN SQUARE	11010
005	1275	FRANKLINVILLE	14737
007	1280	FREDONIA	14063
030	1285	FREEPORT	11520
052	1290	FREETOWN	
055	1295	FREEVILLE	13068
007	1300	FREWSBURG	14738
002	1305	FRIENDSHIP	14739
038	1310	FULTON	13069
029	1315	FULTONVILLE	12072
061	1320	GAINESVILLE	14066
046	1325	GALWAY	12074
030	1330	GARDEN CITY	11530*
030	1335	GARDEN CITY PARK-HERRICKS	
026	1340	GENESEO	14454
035	1345	GENEVA	14456
039	1350	GILBERTSVILLE	13776
056	1355	GLASCO	12432
030	1360	GLEN COVE	11542
023	1365	GLEN PARK	
057	1370	GLENS FALLS	12801*
036	1375	GLENWOOD PARK	
018	1380	GLOVERSVILLE	12078*
036	1385	GOSHEN	10924
045	1390	GOUVERNEUR	13642
005	1395	GOWANDA	14070
044	1400	GRAND VIEW-ON-HUDSON	
058	1305	GRANVILLE	12832
030	1410	GREAT NECK	11020*
030	1415	GREAT NECK ESTATES	
030	1420	GREAT NECK PLAZA	
009	1425	GREENE	13778
001	1430	GREEN ISLAND	12180*
052	1435	GREENLAWN	11740
052	1440	GREENPORT	11944
058	1445	GREENWICH	12834
036	1450	GREENWOOD LAKE	10925
055	1455	GROTON	13073
029	1460	HAGAMAN	12086
052	1465	HALESITE	11743*
015	1470	HAMBURG	14075
015	1475	HAMBURG-LAKE SHORE	
027	1480	HAMILTON	13346
045	1485	HAMMOND	13646
051	1490	HAMMONDSPORT	14840
058	1495	HAMPTON	12837
052	1500	HAMPTON BAYS	11946
013	1505	HANCOCK	13783
038	1510	HANNIBAL	13074
036	1515	HARRIMAN	10926
015	1520	HARRIS HILL	
025	1525	HARRISVILLE	13648
060	1530	HASTINGS-ON-HUDSON	10700*
044	1535	HAVERSTRAW	10927
052	1540	HEAD OF THE HARBOR	
030	1545	HEMPSTEAD	11550
028	1550	HENRIETTA NORTH-EAST	
022	1555	HERKIMER	13350

NEW YORK - STATE CODE 21

COUNTY CODE	CITY CODE	CITY	ZIP CODE	COUNTY CODE	CITY CODE	CITY	ZIP CODE
045	1560	HERMON	13652	007	1755	JAMESTOWN	14701
023	1565	HERRINGS	13653	034	1760	JAMESVILLE	13078
045	1570	HEUVELTON	13654	053	1765	JEFFERSONVILLE	12748
030	1575	HEWLETT BAY PARK		030	1770	JERICHO	11753
030	1580	HEWLETT HARBOR		004	1775	JOHNSON CITY	13790
030	1585	HEWLETT NECK		018	1780	JOHNSTOWN	12095
030	1590	HICKSVILLE	11800*	034	1785	JORDAN	13080
056	1595	HIGHLAND	12528	016	1795	KEESEVILLE	12944
036	1600	HIGHLAND FALLS	10928	015	1800	KENMORE	14200*
015	1605	HIGHLAND ON THE LAKE		030	1805	KENSINGTON	
				011	1810	KINDERHOOK	12106
044	1610	HILLBURN	10931	052	1815	KINGS PARK	11754
044	1615	HILLCREST		030	1820	KINGS POINT	11020*
028	1620	HILTON	14468	056	1825	KINGSTON	12401*
013	1625	HOBART	13788	015	1830	LACKAWANNA	14200*
052	1630	HOLBROOK	11741				
				038	1835	LACONA	13083
035	1635	HOLCOMB	14469	040	1840	LAKE CARMEL	
015	1640	HOLLAND	14080	015	1845	LAKE ERIE BEACH	
033	1645	HOLLAND PATENT	13354	046	1850	LAKE GALWAY	
037	1650	HOLLEY	14470	057	1855	LAKE GEORGE	12845
012	1655	HOMER	13077				
				056	1860	LAKE KATRINE	12449
028	1660	HONEOYE FALLS	14472	060	1865	LAKE LINCOLNDALE	
042	1665	HOOSICK FALLS	12090	057	1870	LAKE LUZERNE	12846
051	1670	HORNELL	14843	060	1880	LAKE PEEKSKILL SOUTH	10537
008	1675	HORSEHEADS	14845				
011	1680	HUDSON	12534	016	1885	LAKE PLACID	12946*
058	1685	HUDSON FALLS	12839	052	1890	LAKE RONKONKOMA	11779
020	1690	HUNTER	12442	060	1895	LAKE SHENOROCK	
052	1695	HUNTINGTON	11743*	030	1900	LAKE SUCCESS	
052	1700	HUNTINGTON BAY		007	1905	LAKEWOOD	14750
052	1705	HUNTINGTON STATION	11746*	015	1910	LANCASTER	14086
014	1710	HYDE PARK	12538	060	1915	LARCHMONT	10538
022	1715	ILION	13357	030	1920	LATTINGTOWN	
036	1720	INDIAN PARK		030	1925	LAUREL HOLLOW	
050	1725	INTERLAKEN	14847	039	1930	LAURENS	13796
030	1730	INWOOD	10000*	030	1935	LAWRENCE	11559
060	1735	IRVINGTON	10533	026	1940	LEICESTER	14481
030	1740	ISLAND PARK	11558	019	1945	LE ROY	14482
055	1745	ITHACA	14850	030	1950	LEVITTOWN	11756
041	1749	JAMAICA 1/	11400*	032	1955	LEWISTON	14092
052	1750	JAMESPORT	11947	053	1960	LIBERTY	12754

NEW YORK - STATE CODE 21

COUNTY CODE	CITY CODE	CITY	ZIP CODE	COUNTY CODE	CITY CODE	CITY	ZIP CODE
026	1965	LIMA	14485	030	2165	MASSAPEQUA	11758*
005	1970	LIMESTONE	14753	030	2170	MASSAPEQUA PARK	11762
056	1975	LINCOLN PARK		045	2175	MASSENA	13662
052	1980	LINDENHURST	11757	052	2180	MASTIC BEACH	11951
004	1985	LISLE	13797	052	2185	MASTIC SHIRLEY	
022	1990	LITTLE FALLS	13365	030	2190	MATINECOCK	
005	1995	LITTLE VALLEY	14755	052	2195	MATTITUCK	11952
034	2000	LIVERPOOL	13088	036	2200	MAYBROOK	12543
053	2005	LIVINGSTON MANOR	12758	018	2205	MAYFIELD	12117
026	2010	LIVONIA	14487	007	2210	MAYVILLE	14757
052	2015	LLOYD HARBOR		046	2215	MECHANICVILLE	12118
032	2020	LOCKPORT	14094	037	2220	MEDINA	14103
030	2025	LOCUST GROVE		006	2225	MELROSE PARK	
050	2030	LODI	14860	001	2230	MENANDS	
030	2035	LONG BEACH	11561*	006	2235	MERIDIAN	13113
041	2039	LONG ISLAND CITY 1/	11100*	030	2240	MERRICK	11566
025	2040	LOWVILLE	13367	038	2245	MEXICO	13114
030	2045	LYNBROOK	11563	048	2250	MIDDLEBURG	12122
037	2050	LYNDONVILLE	14098	032	2255	MIDDLEPORT	14905
010	2055	LYON MOUNTAIN	12952	036	2260	MIDDLETOWN	10940
059	2060	LYONS	14489	022	2265	MIDDLEVILLE	13406
025	2065	LYONS FALLS	13368	039	2270	MILFORD	13807
012	2070	MC GRAW	13101	014	2275	MILLBROOK	12545
059	2075	MACEDON	14502	014	2280	MILLERTON	12546
027	2080	MADISON	13402	030	2285	MILL NECK	11765
040	2085	MAHOPAC	10541	008	2290	MILLPORT	14864
017	2090	MALONE	12953	030	2295	MINEOLA	11501*
030	2095	MALVERNE	11565	016	2300	MINEVILLE	12956
060	2100	MAMARONECK	10543*	034	2305	MINOA	13116
035	2105	MANCHESTER	14504	022	2310	MOHAWK	13407
030	2110	MANHASSET	11030	036	2320	MONROE	10950
034	2120	MANLIUS	13104	044	2325	MONSEY	10952
023	2125	MANNSVILLE	13661	052	2330	MONTAUK	11954
030	2130	MANORHAVEN		036	2335	MONTGOMERY	12549
012	2135	MARATHON	13803	053	2340	MONTICELLO	12701
034	2140	MARCELLUS	13108	049	2345	MONTOUR FALLS	14865
013	2145	MARGARETVILLE	12455	060	2350	MONTROSE	10548
047	2150	MARIAVILLE	12053	010	2355	MOOERS	12958
059	2155	MARION	14505	006	2360	MORAVIA	13118
056	2160	MARLBORO	12542	039	2365	MORRIS	13808

Purchase full membership to immediately unlock this page

HISTORY

Tens of thousands of important historical sources, many previously unobtainable, are now available for the first time with a Forgotten Books Full Membership.

Unlimited Access
$8.99/month

Continue

*Fair usage policy applies

SRS Geographic Codes
Section G-5: NEW YORK (8)

NEW YORK - STATE CODE 21

COUNTY CODE	CITY CODE	CITY	ZIP CODE
059	2775	PALMYRA	14522
007	2780	PANAMA	14767
038	2785	PARISH	13131
052	2790	PATCHOGUE	11772*
014	2795	PAWLING	12564
060	2800	PEEKSKILL	10566*
060	2805	PELHAM	10800*
060	2810	PELHAM MANOR	
062	2815	PENN YAN	14527
061	2820	PERRY	14530
005	2825	PERRYSBURG	14129
035	2830	PHELPS	14532
023	2835	PHILADELPHIA	13673
011	2840	PHILMONT	12565
038	2845	PHOENIX	13135
044	2850	PIERMONT	10968
061	2855	PIKE	14130
036	2860	PINE BUSH	12566
056	2865	PINE HILL	12465
028	2870	PITTSFORD	14534
030	2875	PLAINEDGE	
030	2880	PLAINVIEW	11800*
030	2885	PLANDOME	11030
030	2890	PLANDOME HEIGHTS	
030	2895	PLANDOME MANOR	
010	2900	PLATTSBURGH	12901*
060	2905	PLEASANTVILLE	10570
022	2910	POLAND	13431
052	2915	POQUOTT	
006	2920	PORT BYRON	13140
060	2925	PORT CHESTER	10573
004	2930	PORT DICKINSON	
056	2935	PORT EWEN	12466
016	2940	PORT HENRY	12974
052	2945	PORT JEFFERSON	11777
052	2950	PORT JEFFERSON STATION	11776*
036	2955	PORT JERVIS	12771
025	2960	PORT LEYDEN	13433
005	2965	PORTVILLE	14770
030	2970	PORT WASHINGTON	11050
030	2975	PORT WASHINGTON NORTH	
045	2980	POTSDAM	13676
014	2985	POUGHKEEPSIE	12600*
051	2990	PRATTSBURG	14873
033	2995	PROSPECT	13435
038	3000	PULASKI	13142
031		QUEENS 1/(NOT A CITY)	
052	3010	QUOGUE	11959
005	3015	RANDOLPH	14772
001	3020	RAVENA	12143
059	3025	RED CREEK	13143
014	3030	RED HOOK	12571
033	3035	REMSEN	13438
042	3040	RENSSELAER	13144
045	3045	RENSSELAER FALLS	13680
014	3050	RHINEBECK	12572
002	3055	RICHBURG	14774
039	3060	RICHFIELD SPRINGS	13439
048	3070	RICHMONDVILLE	12149
045	3075	RICHVILLE	13681
007	3080	RIPLEY	14775
052	3085	RIVERHEAD	11901*
051	3090	RIVERSIDE	
014	3095	ROCHDALE	
028	3100	ROCHESTER	14600*
030	3105	ROCKVILLE CENTRE	11570*
052	3110	ROCKY POINT	11778
060	3115	ROE PARK	
033	3120	ROME	13440*
052	3125	RONKONKOMA	11779
052	3130	RONKONKOMA WEST	
030	3135	ROOSEVELT	11575
056	3140	ROSENDALE	12472
030	3145	ROSLYN	11576
030	3150	ROSLYN ESTATES	
030	3155	ROSLYN HARBOR	
047	3160	ROTTERDAM	12300*
010	3165	ROUSES POINT	12979
062	3170	RUSHVILLE	14544
030	3175	RUSSELL GARDENS	

NEW YORK - STATE CODE 21

COUNTY CODE	CITY CODE	CITY	ZIP CODE
060	3180	RYE	10580
023	3185	SACKETS HARBOR	13685
030	3190	SADDLE ROCK	
052	3195	SAG HARBOR	11963
031	3199	ST GEORGE 1/	
052	3200	ST JAMES	11780
029	3205	ST JOHNSVILLE	13452
005	3210	SALAMANCA	14779
058	3215	SALEM	12865
052	3220	SALTAIRE	11781
030	3225	SANDS POINT	
038	3230	SANDY CREEK	13145
052	3235	SAN REMO	
017	3240	SARANAC LAKE	12983
046	3245	SARATOGA SPRINGS	12866
056	3250	SAUGERTIES	12477
033	3255	SAUQUOIT	13456
059	3260	SAVANNAH	13146
051	3265	SAVONA	14879
052	3270	SAYVILLE	11782
060	3275	SCARSDALE	10583*
042	3280	SCHAGHTICOKE	12154
047	3285	SCHENECTADY	12300*
039	3290	SCHENEVUS	12155
048	3295	SCHOHARIE	12157
046	3300	SCHUYLERVILLE	12871
047	3305	SCOTIA	12300*
028	3310	SCOTTSVILLE	14546
015	3315	SCRANTON	
030	3320	SEA CLIFF	11579
030	3325	SEAFORD	11783
052	3330	SELDEN	11784
050	3335	SENECA FALLS	13148
052	3340	SETAUKET	11785
048	3345	SHARON SPRINGS	13459
009	3350	SHERBURNE	13460
007	3355	SHERMAN	14781
033	3360	SHERRILL	13461
052	3365	SHOREHAM	11786
035	3370	SHORTSVILLE	14548
060	3375	SHRUB OAK	10588
013	3380	SIDNEY	13838
007	3385	SILVER CREEK	14136
061	3390	SILVER SPRINGS	14550
007	3395	SINCLAIRVILLE	14782
034	3400	SKANEATELES	13152
015	3405	SLOAN	
044	3410	SLOATSBURG	10974
052	3415	SMITHTOWN BRANCH	
009	3420	SMYRNA	13464
059	3425	SODUS	14551
059	3430	SODUS POINT	14555
034	3435	SOLVAY	13200*
052	3440	SOUND BEACH	11789
052	3445	SOUTHAMPTON	11968
051	3450	SOUTH CORNING	14830*
005	3455	SOUTH DAYTON	14138
053	3460	SOUTH FALLSBURGH	12779
030	3465	SOUTH FARMINGDALE	11735*
030	3470	SOUTH FLORAL PARK	
046	3475	SOUTH GLENS FALLS	
052	3480	SOUTH HUNTINGTON	
044	3485	SOUTH NYACK	
052	3490	SOUTHOLD	11971
030	3495	SOUTH WESTBURY	
060	3500	SPARKLE LAKE	
021	3505	SPECULATOR	12164
054	3510	SPENCER	14883
028	3515	SPENCERPORT	14559
044	3520	SPRING VALLEY	10977
015	3525	SPRINGVILLE	14141
013	3530	STAMFORD	12167
031	3535	STATEN ISLAND 1/ (NOT A CITY)	10300*
030	3535	STEWART MANOR	
046	3540	STILLWATER	12170
052	3545	STONY BROOK	11790
044	3550	STONY POINT	10980
011	3555	STOTTVILLE	12172
044	3560	SUFFERN	10901
034	3565	SYRACUSE	13200*

SRS Geographic Codes
Section G-5: NEW YORK (10)

NEW YORK - STATE CODE 21

COUNTY CODE	CITY CODE	CITY	ZIP CODE	COUNTY CODE	CITY CODE	CITY	ZIP CODE
020	3570	TANNERSVILLE	12485	013	3780	WALTON	13856
060	3575	TARRYTOWN	10591*	027	3785	WAMPSVILLE	13163
023	3580	THERESA	13691	030	3790	WANTAGH	11793*
030	3585	THOMASTON		014	3795	WAPPEINGERS FALLS	12590
052	3590	TIANA		057	3800	WARRENSBURG	12885
016	3595	TICONDEROGA	12883	061	3805	WARSAW	14569
014	3600	TIVOLI	12583	036	3810	WARWICK	10990
015	3610	TONAWANDA 1/	14150	036	3815	WASHINGTON HEIGHTS	
031	3619	TOTTENVILLE	10300*				
033	3620	TRENTON		036	3820	WASHINGTONVILLE	10992
				046	3825	WATERFORD	12188
042	3625	TROY	12180				
055	3630	TRUMANSBURG	14886	050	3830	WATERLOO	13165
060	3635	TUCKAHOE	10700*	023	3835	WATERTOWN	13601*
034	3640	TULLY	13159	033	3840	WATERVILLE	13480
017	3645	TUPPER LAKE	12986	001	3845	WATERVLIET	12189
				049	3850	WATKINS GLEN	14891
025	3650	TURIN	13473				
036	3655	TUXEDO PARK	10987	054	3855	WAVERLY	14892
039	3660	UNADILLA	13849	051	3860	WAYLAND	14572
030	3665	UNIONDALE	11550	028	3865	WEBSTER	14580
006	2670	UNION SPRINGS	13160	006	3870	WEEDSPORT	13166
				008	3875	WELLSBURG	14894
036	3675	UNIONVILLE	10988				
030	3680	UPPER BROOKVILLE		002	3880	WELLSVILLE	14895
044	3685	UPPER NYACK		052	3885	WEST BABYLON	11702*
033	3690	UTICA	13500*	030	3890	WESTBURY	11590*
011	3695	VALATIE	12184	023	3895	WEST CARTHAGE	
				008	3900	WEST ELMIRA	
042	3705	VALLEY FALLS	12185				
030	3710	VALLEY STREAM	11580*	039	3905	WEST END	
060	3715	VAN CORTLANDTVILLE		007	3910	WESTFIELD	14787
008	3720	VAN ETTEN	14889	057	3915	WEST GLENS FALLS	
033	3725	VERNON	13476	052	3920	WESTHAMPTON BEACH	11978
				044	3925	WEST HAVERSTRAW	10993
052	3730	VERNON VALLEY					
060	3735	VERPLANCK	10596	030	3930	WEST HEMPSTEAD-LAKEVIEW	
035	3740	VICTOR	14564				
046	3745	VICTORY		052	3935	WEST ISLIP	11795
008	3750	VICTORY HEIGHTS		044	3940	WEST NYACK	10994
				016	3945	WESTPORT	12993
052	3755	VILLAGE OF THE BRANCH		052	3950	WEST SAYVILLE	11796
001	3760	VOORHEESVILLE	12186	015	3955	WEST SENECA	14200*
045	3765	WADDINGTON	13694	022	3960	WEST WINFIELD	13491
036	3770	WALDEN	12586	058	3965	WHITEHALL	12887
056	3775	WALLKILL	12589	060	3970	WHITE PLAINS	10600
				033	3975	WHITESBORO	13442

Purchase full membership to immediately unlock this page

SAVE $3,999,994

Did you know we sell paperback books too?

To buy our entire catalog in paperback would cost over $4,000,000

Access it all now for $8.99/month

*Fair usage policy applies

Continue

NORTH CAROLINA - STATE CODE 56

COUNTY CODE	CITY CODE	CITY	ZIP CODE	COUNTY CODE	CITY CODE	CITY	ZIP CODE
063	0005	ABERDEEN	28375	016	0205	BAYSHORE PARK	
024	0010	ACME	28456	059	0210	BEARGRASS	
063	0015	ADDOR	28317	016	0215	BEAUFORT	28516
030	0020	ADVANCE	27006	007	0220	BELHAVEN	27810
046	0025	AHOSKIE	27910	074	0225	BELL ARTHUR	
084	0030	ALBEMARLE	28001	036	0230	BELMONT	28012
081	0035	ALEXANDER MILLS	28701	042	0235	BELMONT-S ROSEMARY	
020	0040	ANDREWS	28901	019	0240	BENNETT	27208
043	0045	ANGIER	27501	051	0245	BENSON	27504
004	0050	ANSONVILLE.	28007	008	0250	BERTIE	
092	0055	APEX	27502	036	0255	BESSEMER CITY	28016
069	0060	ARAPAHOE	28510	074	0260	BETHEL	27812
076	0065	ARCHDALE	27260*	031	0265	BEULAVILLE	28518
099	0070	ARLINGTON		011	0270	BILTMORE FOREST	
076	0075	ASHEBORO	27203	062	0275	BISCOE	27209
076	0080	ASHEBORO SOUTH		098	0280	BLACK CREEK	27813
076	0085	ASHEBORO SOUTH EAST		011	0285	BLACK MOUNTAIN	28711
076	0090	ASHEBORO WEST		009	0290	BLADENBORO	28320*
011	0095	ASHEVILLE	28800	095	0295	BLOWING ROCK	28605*
008	0100	ASKEWVILLE		055	0300	BOGER CITY	28092
071	0105	ATKINSON	28421	023	0305	BOILING SPRINGS	28017
016	0110	ATLANTIC	28511	010	0310	BOLIVIA	28422
016	0115	ATLANTIC BEACH	28512	024	0315	BOLTON	28423
008	0120	AULANDER TOWN	27805	026	0320	BONNIE DOONE	28301*
007	0125	AURORA	27806	095	0325	BOONE	28607*
082	0130	AUTRYVILLE	28318	099	0330	BOONVILLE	27011
081	0135	AVONDALE	28008	081	0335	BOSTIC	28018
074	0140	AYDEN	28543	031	0340	BOWDENS	28322
084	0145	BADIN	28009	088	0345	BREVARD	28712
064	0150	BAILEYS		025	0350	BRIDGETON	28519
061	0155	BAKERSVILLE		053	0355	BROADWAY	27505
045	0160	BALFOUR	28706	018	0360	BROOKFORD	28601
076	0165	BALFOURS		024	0365	BRUNSWICK	28424
006	0170	BANNER ELK	28604	087	0370	BRYSON CITY	28713
086	0175	BANNERTOWN		043	0375	BUNLEVEL	
045	0180	BARKER HEIGHTS		035	0380	BUNN	27508
011	0185	BARNARDSVILLE	28709	071	0385	BURGAW	28425
007	0190	BATH	27808	001	0390	BURLINGTON	27215*
064	0195	BATTLEBORO	27809	100	0395	BURNSVILLE	28714
069	0200	BAYBORO	28515	031	0400	CALYPSO	28325

SRS Geographic Codes
Section G-5: NORTH CAROLINA (2)

NORTH CAROLINA - STATE CODE 56

COUNTY CODE	CITY CODE	CITY	ZIP CODE	COUNTY CODE	CITY CODE	CITY	ZIP CODE
063	0405	CAMERON	28326	009	0605	COUNCIL	28434
062	0410	CANDOR	27229	025	0610	COVE CITY	28523
044	0415	CANTON	28716	036	0615	CRAMERTON	28032
016	0420	CAPE CARTERET		039	0620	CREEDMOOR	27522
081	0425	CAROLEEN	28019	094	0625	CRESWELL	27928
065	0430	CAROLINA BEACH	28428	006	0630	CROSSNORE	28616
068	0435	CARRBORO	27510	055	0635	CROUSE	28033
063	0440	CARTHAGE	28327	020	0640	CULBERSON	28903
092	0445	CARY	27511	036	0645	DALLAS	28034
050	0450	CASHIERS	28717	085	0650	DANBURY	27016
064	0455	CASTALIA	27816	055	0655	DANIELS-RHYNE	
018	0460	CATAWBA	28609	060	0660	DAVIDSON	28036
024	0465	CERRO GORDO	28430	054	0665	DEEP RUN	28525
024	0470	CHADBOURN	28431	024	0670	DELCO	28436
068	0475	CHAPEL HILL	27514*	036	0675	DELLVIEW	
060	0480	CHARLOTTE	28200*	029	0680	DENTON	27239
094	0485	CHERRY		055	0685	DENVER	28037
036	0490	CHERRYVILLE	28021	060	0690	DERITA	28200*
080	0495	CHINA GROVE	28023	050	0695	DILLSBORO	28725
007	0500	CHOCOWINITY	27817	086	0700	DOBSON	27017
018	0505	CLAREMONT	28610	025	0710	DOVER	28526
009	0510	CLARKTON	28433	079	0715	DRAPER	27241
051	0515	CLAYTON	27520	012	0720	DREXEL	
080	0520	CLEVELAND	27013	045	0725	DRUID HILLS	
081	0525	CLIFFSIDE	28024	009	0730	DUBLIN	28332
056	0530	CLINCHFIELD		096	0735	DUDLEY	28333
082	0535	CLINTON	28328	047	0740	DUNDARRACH	
044	0540	CLYDE	28721	043	0745	DUNN	28334
043	0545	COATS	27521	032	0750	DURHAM	27700*
008	0550	COLERAIN	27924	099	0755	EAST BEND	27018
089	0555	COLUMBIA	27925	026	0760	EAST FAYETTEVILLE	28301*
075	0560	COLUMBUS	28722	036	0765	EAST GASTONIA	28502*
013	0565	CONCORD	28025	083	0770	EAST LAURINBURG	28352
013	0570	CONCORD NORTH		056	0775	EAST MARION	
033	0575	CONE TOE	27819	077	0780	EAST ROCKINGHAM	28379
018	0580	CONOVER	28613	080	0785	EAST SPENCER	28039
066	0585	CONWAY	27820	065	0790	EAST WILMINGTON	
030	0590	COOLEEMEE	27014	021	0795	EDENTON	27932
077	0595	CORDOVA	28330	007	0800	EDWARD	27821
060	0600	CORNELIUS	28031	070	0805	ELIZABETH CITY	27909

Purchase full membership to immediately unlock this page

HISTORY

Tens of thousands of important historical sources, many previously unobtainable, are now available for the first time with a Forgotten Books Full Membership.

Unlimited Access
$8.99/month

Continue

*Fair usage policy applies

SRS Geographic Codes
Section G-5: NORTH CAROLINA (4)

NORTH CAROLINA - STATE CODE 56

COUNTY CODE	CITY CODE	CITY	ZIP CODE	COUNTY CODE	CITY CODE	CITY	ZIP CODE
068	1210	HILLSBORO	27278	023	1410	LATTIMORE	28089
042	1215	HOBGOOD	27843	045	1415	LAUREL PARK	
077	1220	HOFFMAN	28347	083	1420	LAURINBURG	28352
067	1225	HOLLY RIDGE	28445	023	1425	LAWNDALE	28090
092	1230	HOLLY SPRINGS	27540	079	1430	LEAKSVILLE	27288*
040	1235	HOOKERTON	28538	014	1435	LENOIR	
026	1240	HOPE MILLS	28348	077	1440	LEWARAE	
058	1245	HOT SPRINGS	28743	008	1445	LEWISTON	27849
014	1250	HUDSON	28638	029	1450	LEXINGTON	27292
060	1255	HUNTERSVILLE	28078	076	1455	LIBERTY	27288
090	1260	INDIAN TRAIL	28079	004	1460	LILESVILLE	28091
055	1265	IRON STATION	28080	043	1465	LILLINGTON	27546
066	1270	JACKSON	27845	055	1470	LINCOLNTON	28092
063	1275	JACKSON SPRINGS	27281	026	1475	LINDEN	28356
067	1280	JACKSONVILLE	28540*	042	1480	LITTLETON	27850
025	1285	JAMES CITY	28550	084	1485	LOCUST	28097
041	1290	JAMESTOWN	27282	010	1490	LONG BEACH	28461
059	1295	JAMESVILLE	27846	073	1495	LONGHURST	27548
005	1300	JEFFERSON	28640	018	1500	LONGVIEW	28601
077	1305	JEFFERSON PARK		077	1505	LONGWOOD PARK	
099	1310	JONESVILLE	28642	035	1510	LOUISBURG	27549
011	1315	JUPITER		036	1515	LOWELL	28098
013	1320	KANNAPOLIS	28081	098	1520	LUCAMA	27851
008	1325	KELFORD	27841	078	1525	LUMBER BRIDGE	28357
031	1330	KENANSVILLE	28349	078	1530	LUMBERTON	28358
051	1335	KENLY	27542	036	1535	MC ADENVILLE	28101
034	1340	KERNERSVILLE	27284	078	1540	MC DONALD	
028	1345	KILL DEVIL HILLS	27948	004	1545	MC FARLAN	28102
023	1350	KINGS MOUNTAIN	28086	033	1550	MACCLESFIELD	27852
054	1355	KINSTON	28501	093	1555	MACON	27551
091	1360	KITTRELL	27544	079	1560	MADISON	27025
092	1365	KNIGHTDALE	27545	031	1565	MAGNOLIA	28453
065	1370	KURE BEACH	28449	018	1570	MAIDEN	28650
054	1375	LA GRANGE	28551	063	1575	MANLY	
081	1380	LAKE LURE	28746	028	1580	MANTEO	27954
024	1385	LAKE WACCAMAW	28450	066	1585	MARGARETSVILLE	27853
080	1390	LANDIS	28088	078	1590	MARIETTA	28362
080	1395	LANDIS NORTHEAST		056	1595	MARION	28752
005	1400	LANSING	28643	058	1600	MARSHALL	28753
066	1405	LASKER	27848	058	1605	MARS HILL	28754

NORTH CAROLINA - STATE CODE 56

COUNTY CODE	CITY CODE	CITY	ZIP CODE	COUNTY CODE	CITY CODE	CITY	ZIP CODE
090	1610	MARSHVILLE	28103	036	1810	NORTH BELMONT	28012
060	1615	MATTHEWS	28105	091	1815	NORTH HENDERSON	
040	1620	MAURY	28554	097	1820	NORTH WILKESBORO	28659
078	1625	MAXTON	28364	084	1825	NORWOOD	28128
079	1630	MAYODAN	27027	084	1830	OAKBORO	28129
052	1635	MAYSVILLE	28555	059	1835	OAK CITY	27857
001	1640	MEBANE	27302	074	1840	OAKLEY	
019	1645	MERRY OAKS		010	1845	OCEAN ISLE BEACH	28459
051	1650	MICRO	27555	056	1850	OLD FORT	28762
091	1655	MIDDLEBURG	27556	069	1855	ORIENTAL	28571
064	1660	MIDDLESEX	27557	078	1860	ORRUM	28369
078	1665	MIDSTATE MILL		026	1865	OWENS	
067	1670	MIDWAY PARK	28540*	039	1870	OXFORD	27565
017	1675	MILTON	27305	074	1875	PACTOLUS	27858
066	1680	MILWAUKEE	27854	042	1880	PALMYRA	27859
090	1685	MINERAL SPRINGS	28108	007	1885	PANTEGO	27860
030	1690	MOCKSVILLE	27028	082	1890	PARKERSBURG	
090	1695	MONROE	28110	078	1895	PARKTON	28371
049	1700	MOORESVILLE	28115	059	1900	PARMELE	27861
016	1705	MOREHEAD CITY	28557	014	1905	PATTERSON	28661
012	1710	MORGANTON	28655	004	1915	PEACHLAND	28133
092	1715	MORRISVILLE	27560	078	1920	PEMBROKE	28372
014	1720	MORTIMER		044	1925	PHILLIPSVILLE	
004	1725	MORVEN	28119	096	1930	PIKEVILLE	27863
086	1730	MOUNT AIRY	27030*	086	1935	PILOT MOUNTAIN	27041
062	1735	MOUNT GILEAD	27306	063	1940	PINEBLUFF	28373
036	1740	MOUNT HOLLY	28120	063	1945	PINEHURST	28374
096	1745	MOUNT OLIVE	28365	051	1950	PINE LEVEL	27568
013	1750	MOUNT PLEASANT	28124	033	1955	PINETOPS	27864
046	1755	MURFREESBORO	27855	007	1960	PINETOWN	27865
020	1760	MURPHY	28906	060	1965	PINEVILLE	28134
064	1765	NASHVILLE	27856	054	1970	PINK HILL	28572
025	1770	NEW BERN	28560*	019	1975	PITTSBORO	27312
006	1775	NEWLAND	28657	094	1980	PLYMOUTH	27962
084	1780	NEW LONDON	28127	004	1985	POLKTON	28135
016	1785	NEWPORT	28570	052	1990	POLLOCKSVILLE	28573
018	1790	NEWTON	28658	008	1995	POWELLSVILLE	27967
082	1795	NEWTON GROVE	28366	051	2000	PRINCETON	27569
093	1800	NORLINA	27563	033	2005	PRINCEVILLE	
077	1805	NORMAN	28367	078	2010	PROCTORVILLE	28875

NORTH CAROLINA - STATE CODE 56

COUNTY CODE	CITY CODE	CITY	ZIP CODE	COUNTY CODE	CITY CODE	CITY	ZIP CODE
047	2015	RAEFORD	28376	098	2215	SARATOGA	27873
092	2020	RALEIGH	27600*	042	2220	SCOTLAND NECK	27874
076	2025	RAMSEUR	27316	066	2225	SEABOARD	27876
076	2030	RANDLEMAN	27317	065	2230	SEAGATE	
036	2035	RANLO		076	2235	SEAGROVE	27341
078	2040	RED SPRINGS	28377	051	2240	SELMA	27576
079	2045	REIDSVILLE	27320	096	2245	SEVEN SPRINGS	28578
036	2050	REX	28378	066	2250	SEVERN	27877
014	2055	RHODHISS	28667	010	2255	SHALLOTTE	28459
084	2060	RICHFIELD	28137	064	2260	SHARPSBURG	27878
067	2065	RICHLANDS	28574	023	2265	SHELBY	28150
001	2070	RICHMOND HILL		074	2270	SHELMERDINE	
066	2075	RICH SQUARE	27869	019	2275	SILER CITY	27344*
042	2080	ROANOKE RAPIDS	27870	074	2280	SIMPSON	27879
063	2085	ROBBINS	27325	098	2285	SIMS	27880
038	2090	ROBBINSVILLE	28771	051	2290	SMITHFIELD	27577
077	2095	ROBERDEL		099	2295	SMITHTOWN	
059	2100	ROBERSONVILLE	27871	036	2300	SMYRE	
077	2105	ROCKINGHAM	28379	040	2305	SNOW HILL	28580
080	2110	ROCKWELL	28138	036	2310	SOUTH BELMONT	
033	2115	ROCKY MOUNT	27801*	007	2315	SOUTH CREEK	
092	2120	ROLESVILLE	27571	063	2320	SOUTHERN PINES	28387*
097	2125	RONDA	28670	026	2325	SOUTH FAYETTEVILLE	
094	2130	ROPER	27970	036	2330	SOUTH GASTONIA	
082	2135	ROSEBORO	28382	091	2335	SOUTH HENDERSON	
031	2140	ROSE HILL	28458	010	2340	SOUTHPORT	28461
088	2145	ROSMAN	28772	080	2345	SOUTH SALISBURY	
080	2150	ROWAN MILLS		004	2350	SOUTH WADESBORO	
078	2155	ROWLAND	28383	065	2355	SOUTH WILMINGTON	
073	2160	ROXBORO	27573	003	2360	SPARTA	28675
008	2165	ROXOBEL	27872	033	2365	SPEED	27881
034	2170	RURAL HALL	27045	080	2370	SPENCER	28159
081	2175	RUTH	28139*	081	2375	SPINDALE	28160
081	2180	RUTHERFORDTON	28139*	079	2380	SPRAY	27352
078	2185	ST PAULS	28384	064	2385	SPRING HOPE	27882
082	2190	SALEMBURG	28385	026	2390	SPRING LAKE	28390
080	2195	SALISBURY	28144	061	2395	SPRUCE PINE	28777
080	2200	SALISBURY WEST		076	2400	STALEY	27555
075	2205	SALUDA	28773	084	2405	STANFIELD	28163
053	2210	SANFORD	27330*	036	2410	STANLEY	28164

Purchase full membership to immediately unlock this page

SAVE $3,999,994

Did you know we sell paperback books too?

To buy our entire catalog in paperback would cost over $4,000,000

Access it all now for $8.99/month

*Fair usage policy applies

Continue

NORTH CAROLINA - STATE CODE 56

COUNTY CODE	CITY CODE	CITY	ZIP CODE
065	2815	WRIGHTSVILLE BEACH	28480
029	2820	YADKIN COLLEGE	
099	2825	YADKINVILLE	27055
017	2830	YANCEYVILLE	27379
010	2835	YAUPON BEACH	
035	2840	YOUNGSVILLE	27596
092	2845	ZEBULON	27597

* See local P.O. Directory for city zone codes.

NORTH DAKOTA - STATE CODE 44

COUNTY CODE	CITY CODE	CITY	ZIP CODE	COUNTY CODE	CITY CODE	CITY	ZIP CODE
039	0005	ABERCROMBIE	58001	052	0215	BOWDON	58418
050	0015	ADAMS	58210	006	0220	BOWMAN	58623
053	0020	ALAMO	58830	015	0225	BRADDOCK	58524
027	0025	ALEXANDER	58831	003	0230	BRINSMADE	58320
009	0030	ALICE	58003	036	0235	BROCKET	58321
030	0035	ALMONT	58520	001	0240	BUCYRUS	58624
010	0040	ALSEN	58311	009	0245	BUFFALO	58011
012	0045	AMBROSE	58833	051	0250	BURLINGTON	58722
009	0050	AMENIA	58004	028	0255	BUTTE	58723
044	0055	AMIDON	58620	049	0260	BUXTON	58218
025	0060	ANAMOOSE	58710	010	0265	CALIO	58322
032	0065	ANETA	58212	010	0270	CALVIN	58323
005	0070	ANTLER	58711	048	0275	CANDO	58324
050	0075	ARDOCH	58213	034	0280	CANTON	
009	0080	ARGUSVILLE	58005	051	0285	CARPIO	58725
027	0085	ARNEGARD	58835	016	0290	CARRINGTON	58421
009	0090	ARTHUR	58006	019	0295	CARSON	58529
026	0095	ASHLEY	58413	009	0300	CASSELTON	58012
009	0100	AYR	58007	052	0305	CATHAY	58422
025	0105	BALFOUR	58712	034	0310	CAVALIER	58220
035	0110	BALTA	58313	041	0315	CAYUGA	58013
025	0115	BANTRY	58713	033	0320	CENTER	58530
039	0120	BARNEY	58008	036	0325	CHURCHS FERRY	58325
036	0125	BARTLETT	58314	047	0330	CLEVELAND	58424
035	0130	BARTON	58368	049	0335	CLIFFORD	58016
034	0135	BATHGATE	58216	041	0340	COGSWELL	58017
017	0140	BEACH	58621	028	0345	COLEHARBOR	58531
045	0145	BELFIELD	58622	039	0350	COLFAX	58018
028	0150	BENEDICT	58716	007	0355	COLUMBUS	58727
025	0155	BERGEN	58717	050	0360	CONWAY	58231*
023	0160	BERLIN	58415	020	0365	COOPERSTOWN	58425
051	0165	BERTHOLD	58718	047	0370	COURTENAY	58426
025	0170	BERWICK	58719	036	0375	CRARY	58327
029	0175	BEULAH	58523	012	0380	CROSBY	58730
028	0180	BIG BEND		034	0385	CRYSTAL	58222
020	0185	BINFORD	58416	009	0390	DAVENPORT	58021
048	0190	BISBEE	58317	022	0395	DAWSON	58428
008	0195	BISMARCK	58501*	002	0400	DAZEY	58429
005	0205	BOTTINEAU	58318	025	0405	DEERING	58731
007	0210	BOWBELLS	58721	051	0410	DES LACS	58733

SRS Geographic Codes
Section G-5: NORTH DAKOTA (2)

NORTH DAKOTA - STATE CODE 44

COUNTY CODE	CITY CODE	CITY	ZIP CODE	COUNTY CODE	CITY CODE	CITY	ZIP CODE
036	0415	DEVILS LAKE	58301	049	0620	GALESBURG	58035
023	0420	DICKEY	58431	005	0625	GARDENA	58739
045	0425	DICKINSON	58601	009	0630	GARDNER	58036
013	0430	DODGE	58625	028	0635	GARRISON	58540
051	0435	DONNYBROOK	58734	006	0640	GASCOYNE	58629
051	0445	DOUGLAS	58735	018	0645	GILBY	58235
025	0450	DRAKE	58736	045	0650	GLADSTONE	58630
034	0455	DRAYTON	58225	038	0655	GLENBURN	58740
013	0460	DUNN CENTER	58626	016	0660	GLENFIELD	58443
040	0465	DUNSEITH	58329	030	0665	GLEN ULLIN	58631
039	0470	DWIGHT	58024	029	0670	GOLDENVALLEY	58541
005	0475	ECKMAN		017	0675	GOLVA	58632
023	0480	EDGELEY	58433	042	0680	GOODRICH	58444
050	0485	EDINBURG	58227	050	0685	GRAFTON	58237
036	0490	EDMORE	58330	018	0690	GRAND FORKS	58201*
048	0495	EGELAND	58331	009	0695	GRANDIN	58038
019	0500	ELGIN	58533	038	0700	GRANO	
011	0505	ELLENDALE	58436	025	0705	GRANVILLE	58741
037	0510	ELLIOTT	58025	039	0710	GREAT BEND	58039
018	0515	EMERADO	58228	053	0715	GRENORA	58845
037	0520	ENDERLIN	58027	041	0720	GWINNER	58040
053	0525	EPPING	58843	015	0725	HAGUE	58542
003	0530	ESMOND	58332	013	0730	HALLIDAY	58636
050	0535	FAIRDALE	58229	052	0735	HAMBERG	58337
039	0540	FAIRMOUNT	58030	034	0740	HAMILTON	58238
009	0545	FARGO	58100*	036	0745	HAMPDEN	58338
052	0550	FESSENDEN	58438	039	0750	HANKINSON	58041
002	0555	FINGAL	58031	053	0755	HANKS	58846
046	0560	FINLEY	58230	020	0760	HANNAFORD	58448
030	0565	FLASHER	58535	010	0765	HANNAH	58239
007	0570	FLAXTON	58737	048	0770	HANSBORO	58339
011	0575	FORBES	58439	052	0775	HARVEY	58341
050	0580	FORDVILLE	58231*	049	0780	HATTON	58240
050	0585	FOREST RIVER	58233	041	0785	HAVANA	58043
041	0590	FORMAN	58032	001	0790	HAYNES	58637
012	0595	FORTUNA	58844	015	0795	HAZELTON	58544
043	0600	FORT YATES	58538	029	0800	HAZEN	58545
024	0605	FREDONIA	58440	030	0805	HEBRON	58638
011	0610	FULLERTON	58441	001	0810	HETTINGER	58639
024	0615	GACKLE	58442	049	0815	HILLSBORO	58045

Purchase full membership to immediately unlock this page

HISTORY

Tens of thousands of important historical sources, many previously unobtainable, are now available for the first time with a Forgotten Books Full Membership.

Unlimited Access
$8.99/month

Continue

*Fair usage policy applies

SRS Geographic Codes
Section G-5: NORTH DAKOTA (4)

NORTH DAKOTA - STATE CODE 44

COUNTY CODE	CITY CODE	CITY	ZIP CODE	COUNTY CODE	CITY CODE	CITY	ZIP CODE
019	1215	NEW LEIPZIG	58562	022	1415	ROBINSON	58478
014	1220	NEW ROCKFORD	58356	048	1420	ROCKLAKE	58365
030	1225	NEW SALEM	58563	002	1425	ROGERS	58479
031	1230	NEW TOWN	58763	040	1430	ROLETTE	58366
018	1235	NIAGARA	58266	040	1435	ROLLA	58367
002	1240	NOME	58062	031	1440	ROSS	58776
012	1245	NOONAN	58765	035	1445	RUGBY	58368
018	1250	NORTHWOOD	58267	028	1450	RUSO	58778
011	1255	OAKES	58474	005	1455	RUSSELL	
003	1260	OBERON	58357	041	1460	RUTLAND	58067
005	1265	OMEMEE	58358	051	1465	RYDER	58779
002	1270	ORISKA	58063	040	1470	ST JOHN	58369
010	1275	OSNABROCK	58269	034	1475	ST THOMAS	58276
005	1280	OVERLY	58360	002	1480	SANBORN	58480
009	1285	PAGE	58064	031	1485	SANISH	58780
031	1290	PALERMO	58769	010	1490	SARLES	58372
050	1295	PARK RIVER	58270	051	1495	SAWYER	58781
031	1300	PARSHALL	58770	006	1500	SCRANTON	58653
032	1305	PEKIN	58361	043	1505	SELFRIDGE	58568
034	1310	PEMBINA	58271	017	1510	SENTINEL BUTTE	58654
048	1315	PERTH	58363	046	1515	SHARON	58277
032	1320	PETERSBURG	58272	037	1520	SHELDON	58068
022	1325	PETTIBONE	58475	038	1525	SHERWOOD	58782
029	1330	PICK CITY		014	1530	SHEYENNE	58374
002	1335	PILLSBURY	58065	002	1531	SIBLEY	58429
047	1340	PINGREE	58476	005	1535	SOURIS	58783
050	1345	PISEK	58273	009	1540	SOUTH WEST FARGO	
031	1350	PLAZA	58771	053	1545	SPRING BROOK	58850
007	1355	PORTAL	58772	031	1550	STANLEY	58784
049	1360	PORTLAND	58274	029	1555	STANTON	58571
007	1365	POWERS LAKE	58773	036	1560	STARKWEATHER	58377
027	1370	RAWSON	58848	022	1565	STEELE	58482
053	1375	RAY	58849	015	1570	STRASBURG	58573
001	1380	REEDER	58649	047	1575	STREETER	58483
008	1385	REGAN	58477	051	1580	SURREY	58785
021	1390	REGENT	58650	052	1585	SYKESTON	58486
018	1395	REYNOLDS	58275	031	1590	TAGUS	58786
006	1400	RHAME	58651	022	1595	TAPPEN	58487
045	1405	RICHARDTON	58652	045	1600	TAYLOR	58656
028	1410	RIVERDALE	58565	018	1605	THOMPSON	58278

NORTH DAKOTA - STATE CODE 44

COUNTY CODE	CITY CODE	CITY	ZIP CODE	COUNTY CODE	CITY CODE	CITY	ZIP CODE
053	1610	TIOGA	58852	027	1705	WATFORD CITY	58854
038	1615	TOLLEY	58787	013	1710	WERNER	58658
032	1620	TOLNA	58380	009	1715	WEST FARGO	58078
009	1625	TOWER CITY	58071	005	1720	WESTHOPE	58793
025	1630	TOWNER	58788	053	1725	WHEELOCK	58855
028	1635	TURTLE LAKE	58575	031	1730	WHITE EARTH	58794
022	1640	TUTTLE	58488	053	1735	WILDROSE	58795*
028	1645	UNDERWOOD	58576	053	1740	WILLISTON	58801
025	1650	UPHAM	58789	005	1745	WILLOW CITY	58384
002	1651	VALLEY CITY	58072	028	1750	WILTON	58579
025	1655	VELVA	58790	002	1751	WIMBLEDON	58492
026	1660	VENTURIA	58489	008	1755	WING	58494
023	1665	VERONA	58490	026	1760	WISHEK	58495
025	1670	VOLTAIRE	58792	035	1765	WOLFORD	58385
031	1675	WABEK		047	1770	WOODWORTH	58496
039	1680	WAHPETON	58075	039	1775	WYNDMERE	58081
010	1685	WALES	58281	003	1780	YORK	58386
034	1690	WALHALLA	58282	029	1785	ZAP	58580
003	1695	WARWICK	58381	026	1790	ZEELAND	58581
028	1700	WASHBURN	58577				

* See local P. O. Directory for City Zone Codes.

Purchase full membership to immediately unlock this page

SAVE $3,999,994

Did you know we sell paperback books too?

To buy our entire catalog in paperback would cost over $4,000,000

Access it all now for $8.99/month

*Fair usage policy applies

Continue

OHIO - STATE CODE 31

COUNTY CODE	CITY CODE	CITY	ZIP CODE	COUNTY CODE	CITY CODE	CITY	ZIP CODE
084	0405	BEVERLY	45715	085	0605	BURBANK	44214
025	0410	BEXLEY	43200*	072	0610	BURGOON	43407
086	0415	BLAKESLEE	43505	054	0615	BURKETTSVILLE	45310
014	0420	BLANCHESTER	45107	028	0625	BURTON	44021
087	0425	BLOOMDALE	44817	070	0630	BUTLER	44822
024	0430	BLOOMINGBURG	43106	083	0635	BUTLERVILLE	
041	0435	BLOOMINGDALE	43910	030	0640	BYESVILLE	43723
074	0440	BLOOMVILLE	44818	034	0645	CADIZ	43807
031	0445	BLUE ASH		002	0650	CAIRO	45820
002	0450	BLUFFTON	45817	015	0655	CALCUTTA	43920
079	0455	BOLIVAR	44612	061	0660	CALDWELL	43724
077	0460	BOSTON HEIGHTS		051	0665	CALEDONIA	43314
075	0465	BOTKINS	45306	030	0670	CAMBRIDGE	43725
034	0470	BOWERSTON	43806	068	0675	CAMDEN	45311
029	0475	BOWERSVILLE	45307	050	0680	CAMPBELL	44405
087	0480	BOWLING GREEN	43402	043	0685	CAMP WISE	
055	0485	BRADFORD	45308	076	0690	CANAL FULTON	44614
087	0490	BRADNER	43406	025	0695	CANAL WINCHESTER	43110
067	0495	BRADY LAKE	44211	050	0700	CANFIELD	44406
018	0500	BRATENAHL		076	0705	CANTON	44700*
018	0505	BRECKSVILLE	44100*	059	0710	CARDINGTON	43315
023	0510	BREMEN	43107	088	0715	CAREY	43316
076	0515	BREWSTER	44613	083	0720	CARLISLE	45005*
052	0520	BRIARWOOD BEACH		023	0725	CARROLL	43112
007	0525	BRIDGEPORT	43912	010	0730	CARROLLTON	44615
041	0530	BRILLIANT	43913	055	0735	CASSTOWN	45312
018	0535	BROADVIEW HEIGHTS	44100*	022	0740	CASTALIA	44824
018	0540	BROOKLYN		019	0745	CASTINE	45313
018	0545	BROOKLYN HEIGHTS		012	0750	CATAWBA	43010
018	0550	BROOK PARK	44100*	063	0755	CECIL	45821
007	0555	BROOKSIDE		029	0760	CEDARVILLE	45314
057	0560	BROOKVILLE	45309	054	0765	CELINA	45822
063	0565	BROUGHTON		042	0770	CENTERBURG	43011
052	0570	BRUNSWICK	44212	057	0775	CENTERVILLE	45400*
086	0575	BRYAN	43506	018	0785	CHAGRIN FALLS	44022
005	0580	BUCHTEL	45716	027	0790	CHAMBERSBURG	
045	0585	BUCKEYE LAKE	43008	028	0795	CHARDON	44024
006	0590	BUCKLAND	45819	017	0800	CHATFIELD	44825
017	0595	BUCYRUS	44820	005	0805	CHAUNCEY	45719
030	0600	BUFFALO	43722	001	0810	CHERRY FORK	45618

OHIO - STATE CODE 31

COUNTY CODE	CITY CODE	CITY	ZIP CODE	COUNTY CODE	CITY CODE	CITY	ZIP CODE
044	0815	CHESAPEAKE	45619	083	1015	CORWIN	
027	0820	CHESHIRE	45620	016	1020	COSHOCTON	43812
058	0825	CHESTERHILL	43728	055	1025	COVINGTON	45318
028	0830	CHESTERLAND	44026	050	1030	CRAIG BEACH	
059	0835	CHESTERVILLE	43317	017	1035	CRESTLINE	44827
031	0840	CHEVIOT		085	1040	CRESTON	44217
054	0845	CHICKASAW	45826	006	1045	CRIDERSVILLE	45801*
071	0850	CHILLICOTHE	45601*	064	1050	CROOKSVILLE	43731
052	0855	CHIPPEWA-ON-THE-LAKE		027	1055	CROWN CITY	45623
011	0860	CHRISTIANSBURG	43012	012	1060	CRYSTAL LAKES	
031	0865	CINCINNATI	45200*	030	1065	CUMBERLAND	43732
065	0870	CIRCLEVILLE	43113	087	1070	CUSTAR	43511
056	0875	CLARINGTON	43915	077	1075	CUYAHOGA FALLS	44221*
071	0880	CLARKSBURG	43115	018	1080	CUYAHOGA HEIGHTS	
014	0885	CLARKSVILLE	45113	087	1085	CYGNET	43413
062	0890	CLAY CENTER	43408	085	1090	DALTON	44618
057	0895	CLAYTON	45315	042	1095	DANVILLE	43014
018	0900	CLEVELAND	44100*	025	1100	DARBYDALE	43123
018	0905	CLEVELAND HEIGHTS	44100*	065	1105	DARBYVILLE	
031	0910	CLEVES	45002	057	1110	DAYTON	45400*
029	0915	CLIFTON	45316	031	1115	DEER PARK	45200*
077	0920	CLINTON	44216	034	1120	DEERSVILLE	43820
069	0925	CLOVERDALE	45827	020	1125	DEFIANCE	43512
072	0930	CLYDE	43410	046	1130	DE GRAFF	43318
044	0935	COAL GROVE		021	1135	DELAWARE	43015
040	0940	COALTON	45621	010	1140	DELLROY	44620
054	0945	COLDWATER	45828	002	1145	DELPHOS	45833
009	0950	COLLEGE CORNER	45003	026	1150	DELTA	43515
015	0955	COLUMBIANA	44408	079	1155	DENNISON	44621
025	0960	COLUMBUS	43200*	035	1160	DESHLER	43516
069	0965	COLUMBUS GROVE	45830	061	1165	DEXTER CITY	45726
065	0970	COMMERCIAL POINT	43116	041	1170	DILLONVALE	43917
016	0975	CONESVILLE	43811	012	1175	DONNELSVILLE	45319
085	0980	CONGRESS		079	1180	DOVER	44622
004	0985	CONNEAUT	44030	085	1185	DOYLESTOWN	44230
069	0990	CONTINENTAL	45831	060	1190	DRESDEN	43821
081	0995	CONVOY	45832	025	1195	DUBLIN	43017
005	1000	COOLVILLE	45723	033	1200	DUNKIRK	45836
064	1005	CORNING	43730	069	1205	DUPONT	45837
078	1010	CORTLAND	44410	050	1210	EAST ALLIANCE	

OHIO - STATE CODE 31

COUNTY CODE	CITY CODE	CITY	ZIP CODE	COUNTY CODE	CITY CODE	CITY	ZIP CODE
004	1215	EAST ASHTABULA		054	1415	FORT RECOVERY	45846
076	1220	EAST CANTON	44700*	074	1420	FOSTORIA	44830
018	1225	EAST CLEVELAND	44100*	071	1425	FRANKFORT	45628
043	1230	EASTLAKE	44094*	083	1430	FRANKLIN	45005
015	1235	EAST LIVERPOOL	43920	060	1435	FRAZEYSBURG	43822
015	1240	EAST PALESTINE	44413	085	1440	FREDERICKSBURG	44627
076	1245	EAST SPARTA	44626	042	1445	FREDERICKTOWN	43019
068	1250	EATON	45320	034	1450	FREEPORT	43823
047	1255	EATON ESTATES		072	1455	FREMONT	43420
086	1260	EDGERTON	43547	059	1460	FULTON	43321
059	1265	EDISON	43320	025	1465	GAHANNA	43020
086	1270	EDON	43518	021	1470	GALENA	43021
068	1275	ELDORADO	45321	017	1475	GALION	44833
081	1280	ELGIN	45838	027	1480	GALLIPOLIS	45631
002	1285	ELIDA	45801*	042	1485	GAMBIER	43022
062	1290	ELMORE	43416	042	1490	GANN	
031	1295	ELMWOOD PLACE	45200*	018	1495	GARFIELD HEIGHTS	44100*
047	1300	ELYRIA	44035*	067	1500	GARRETTSVILLE	44231
041	1305	EMPIRE	43926	018	1505	GATES MILLS	44040
057	1310	ENGLEWOOD	45322	004	1510	GENEVA	44041
012	1315	ENON	45323	004	1515	GENEVA-ON-THE-LAKE	44043
018	1320	EUCLID	44100*	062	1520	GENOA	43430
031	1325	EVENDALE		008	1525	GEORGETOWN	45121
029	1330	FAIRBORN	45324	057	1530	GERMANTOWN	45327*
031	1335	FAIRFAX		019	1535	GETTYSBURG	45328
009	1340	FAIRFIELD	45010*	072	1540	GIBSONBURG	43431
043	1345	FAIRPORT		069	1545	GILBOA	45847
030	1350	FAIRVIEW	43736	078	1550	GIRARD	44420
018	1355	FAIRVIEW PARK	44100*	069	1555	GLANDORF	45848
057	1360	FARMERSVILLE	45327*	031	1560	GLENDALE	45200*
026	1365	FAYETTE	43521	064	1565	GLENFORD	43739
008	1370	FAYETTEVILLE	45118	038	1570	GLENMONT	44628
013	1375	FELICITY	45120	018	1575	GLENWILLOW	
032	1380	FINDLAY	45840*	052	1580	GLORIA GLENS PARK	
055	1385	FLETCHER	45326	005	1585	GLOUSTER	45732
035	1390	FLORIDA		079	1590	GNADENHUTTEN	44629
007	1395	FLUSHING		031	1595	GOLF MANOR	
033	1400	FOREST	45843	019	1600	GORDON	45329
069	1405	FORT JENNINGS	45844	047	1605	GRAFTON	44044
075	1410	FORT LORAMIE	45845	087	1610	GRAND RAPIDS	43522

Purchase full membership to immediately unlock this page

HISTORY

Tens of thousands of important historical sources, many previously unobtainable, are now available for the first time with a Forgotten Books Full Membership.

Unlimited Access
$8.99/month

Continue

*Fair usage policy applies

OHIO - STATE CODE 31

COUNTY CODE	CITY CODE	CITY	ZIP CODE
057	2025	KETTERING	45400*
075	2030	KETTLERSVILLE	45336
038	2035	KILLBUCK	44637
030	2040	KIMBOLTON	43749
071	2045	KINGSTON	45644
078	2050	KINSMAN CENTER	44428
047	2055	KIPTON	44049
088	2060	KIRBY	43330
045	2065	KIRKERSVILLE	43033
043	2070	KIRTLAND HILLS	
002	2075	LAFAYETTE	
007	2080	LAFFERTY	43751
047	2085	LAGRANGE	44050
043	2090	LAKELINE	
050	2095	LAKE MILTON	44429
077	2100	LAKEMORE	44250
062	2105	LAKESIDE	43440
046	2110	LAKEVIEW	43331
004	2115	LAKEVILLE	44638
018	2120	LAKEWOOD	44100
023	2125	LANCASTER	43130*
051	2130	LARUE	
063	2135	LATTY	45855
055	2140	LAURA	45337
037	2145	LAURELVILLE	43135
012	2150	LAWRENCEVILLE	
083	2155	LEBANON	45036
036	2160	LEESBURG	45135
010	2165	LEESVILLE	44639
015	2170	LEETONIA	44431
069	2175	LEIPSIC	45856
052	2180	LEROY	44251
068	2185	LEWISBURG	45338
056	2190	LEWISVILLE	43754
070	2195	LEXINGTON	44900*
035	2200	LIBERTY CENTER	43532
002	2205	LIMA	45801*
076	2210	LIMAVILLE	44640
012	2215	LIMECREST	
031	2225	LINCOLN HEIGHTS	
072	2230	LINDSEY	43442
018	2235	LINNDALE	
015	2240	LISBON	44432
023	2245	LITHOPOLIS	43136
015	2250	LIVERPOOL NORTH	
025	2255	LOCKBOURNE	43137
075	2260	LOCKINGTON	
03I	2265	LOCKLAND	45200
052	2270	LODI	44254
037	2275	LOGAN	43138
049	2280	LONDON	43140
047	2285	LORAIN	44051
030	2290	LORE CITY	43755
003	2295	LOUDONVILLE	44852
076	2300	LOUISVILLE	
031	2305	LOVELAND	45140
084	2310	LOWELL	45744
050	2315	LOWELLVILLE	44436
084	2320	LOWER SALEM	45745
070	2325	LUCAS	44843
073	2330	LUCASVILLE	45648
087	2335	LUCKEY	43443
055	2340	LUDLOW FALLS	45339
036	2345	LYNCHBURG	45142
018	2350	LYNDHURST	
026	2355	LYONS	43533
082	2360	MC ARTHUR	45651
035	2365	MC CLURE	43534
032	2370	MC COMB	45858
058	2375	MC CONNELSVILLE	43756
078	2380	MC DONALD	44437
033	2385	MC GUFFEY	45859
084	2390	MACKSBURG	45746
031	2395	MADEIRA	45200*
043	2400	MADISON	44057*
080	2405	MAGNETIC SPRINGS	43036
076	2410	MAGNOLIA	44643
083	2415	MAINEVILLE	45039
035	2420	MALINTA	43535
058	2425	MALTA	43758

OHIO - STATE CODE 31

COUNTY CODE	CITY CODE	CITY	ZIP CODE
010	2430	MALVERN	44644
001	2435	MANCHESTER	45144
070	2440	MANSFIELD	44900*
070	2445	MANSFIELD SOUTHEAST	
067	2450	MANTUA	44255
018	2455	MAPLE HEIGHTS	44100*
025	2460	MARBLE CLIFF	
062	2465	MARBLEHEAD	43444
059	2470	MARENGO	43334
031	2475	MARIEMONT	45200
084	2480	MARIETTA	45750
051	2485	MARION	43301*
088	2490	MARSEILLES	
085	2495	MARSHALLVILLE	44645
042	2500	MARTINSBURG	43037
007	2505	MARTINS FERRY	43935
014	2510	MARTINSVILLE	45146
080	2515	MARYSVILLE	43040
083	2520	MASON	45040
076	2525	MASSILLON	44646
078	2530	MASURY	44438
048	2535	MAUMEE	43537
018	2545	MAYFIELD	
018	2550	MAYFIELD HEIGHTS	
011	2555	MECHANICSBURG	43044
052	2560	MEDINA	44256
012	2565	MEDWAY	45341
063	2570	MELROSE	45861
054	2575	MENDON	45862
043	2580	MENTOR	44060
043	2585	MENTOR HEADLANDS	
043	2595	MENTOR-ON-THE-LAKE	44060
026	2600	METAMORA	43540
076	2605	MEYERS LAKE	
057	2610	MIAMISBURG	45342
018	2615	MIDDLEBURG HEIGHTS	
028	2620	MIDDLEFIELD	44062
081	2625	MIDDLEPOINT	45863
053	2630	MIDDLEPORT	45760
009	2635	MIDDLETOWN	45042*
014	2640	MIDLAND	45148
079	2645	MIDVALE	44653
049	2650	MIDWAY	
003	2655	MIFFLIN	
022	2660	MILAN	44846
013	2665	MILFORD	45150
080	2670	MILFORD CENTER	43045
087	2675	MILLBURY	43447
024	2680	MILLEDGEVILLE	43142
069	2685	MILLER CITY	45864
038	2690	MILLERSBURG	44654
023	2695	MILLERSPORT	43046
009	2700	MILLVILLE	
087	2705	MILTON CENTER	43541
056	2710	MILTONSBURG	
079	2715	MINERAL CITY	44656
076	2720	MINERVA	44657
025	2725	MINERVA PARK	
041	2730	MINGO JUNCTION	43938
006	2735	MINSTER	45865
077	2740	MOGADORE	44260*
009	2745	MONROE	45050
039	2750	MONROEVILLE	44847
054	2755	MONTEZUMA	45866
031	2760	MONTGOMERY	45200*
086	2765	MONTPELIER	43543
057	2770	MORAINE	45400*
018	2775	MORELAND HILLS	
051	2780	MORRAL	43337
007	2785	MORRISTOWN	43759
083	2790	MORROW	45152
013	2795	MOSCOW	45153
032	2800	MOUNT BLANCHARD	45867
032	2805	MOUNT CORY	45868
085	2810	MOUNT EATON	44659
059	2815	MOUNT GILEAD	43338
031	2820	MOUNT HEALTHY	45400*
008	2825	MOUNT ORAB	45154
041	2830	MOUNT PLEASANT	43939
049	2835	MOUNT STERLING	43143

OHIO - STATE CODE 31

COUNTY CODE	CITY CODE	CITY	ZIP CODE
042	2840	MOUNT VERNON	43050
033	2845	MOUNT VICTORY	43340
036	2850	MOWRYSTOWN	45155
077	2855	MUNROE FALLS	44262
037	2860	MURRAY CITY	43144
011	2865	MUTUAL	
035	2870	NAPOLEON	43545
038	2875	NASHVILLE	44661
076	2880	NAVARRE	44662
007	2885	NEFFS	43940
016	2890	NELLIE	
005	2895	NELSONVILLE	45764
088	2900	NEVADA	44849
013	2910	NEVILLE	45156
025	2915	NEW ALBANY	43054
041	2920	NEW ALEXANDRIA	
045	2925	NEWARK	43055*
034	2930	NEW ATHENS	43831
035	2935	NEW BAVARIA	43548
051	2940	NEW BLOOMINGTON	43341
073	2945	NEW BOSTON	45662*
006	2950	NEW BREMEN	45869
018	2955	NEWBURGH HEIGHTS	
012	2960	NEW CARLISLE	45344
079	2965	NEWCOMERSTOWN	43832
060	2970	NEW CONCORD	43762
065	2975	NEW HOLLAND	43145
006	2980	NEW KNOXVILLE	45871
057	2985	NEW LEBANON	45345
064	2990	NEW LEXINGTON	43764
039	2995	NEW LONDON	44851
019	3000	NEW MADISON	45346
084	3005	NEW MATAMORAS	45767
009	3010	NEW MIAMI	45010*
050	3015	NEW MIDDLETOWN	44442
068	3020	NEW PARIS	45347
079	3025	NEW PHILADELPHIA	44663
013	3030	NEW RICHMOND	45157
074	3035	NEW RIEGEL	45853
025	3040	NEW ROME	
064	3045	NEW STRAITSVILLE	43766
078	3050	NEWTON FALLS	44444
013	3055	NEWTONSVILLE	45158
031	3060	NEWTOWN	45200*
014	3065	NEW VIENNA	45159
017	3070	NEW WASHINGTON	44854
015	3075	NEW WATERFORD	44445
019	3080	NEW WESTON	45348
020	3085	NEY	43549
078	3090	NILES	44446
087	3095	NORTH BALTIMORE	45872
031	3100	NORTH BEND	45052
076	3105	NORTH CANTON	44700*
031	3110	NORTH COLLEGE HILL	45200*
039	3115	NORTH FAIRFIELD	44855
077	3120	NORTHFIELD	44067
012	3125	NORTH HAMPTON	45349
004	3130	NORTH KINGSVILLE	44068
011	3135	NORTH LEWISBURG	43060
042	3140	NORTH MOUNT VERNON	
018	3145	NORTH OLMSTEAD	44070
043	3150	NORTH PERRY	
018	3155	NORTH RANDALL	
047	3160	NORTH RIDGEVILLE	44035*
017	3165	NORTH ROBINSON	44856
018	3170	NORTH ROYALTON	44100*
019	3175	NORTH STAR	45350
060	3180	NORTH ZANESVILLE	
039	3185	NORWALK	44857
060	3190	NORWICH	43767
031	3195	NORWOOD	45200*
062	3200	OAK HARBOR	
040	3205	OAK HILL	45656
057	3210	OAKWOOD	
063	3220	OAKWOOD	
047	3225	OBERLIN	44074
025	3230	OBETZ	43200*
024	3235	OCTA	
081	3240	OHIO CITY	45874
018	3245	OLMSTED FALLS	44100*

Purchase full membership to immediately unlock this page

SAVE $3,999,994

Did you know we sell paperback books too?

To buy our entire catalog in paperback would cost over $4,000,000

Access it all now for $8.99/month

*Fair usage policy applies

Continue

OHIO - STATE CODE 31

COUNTY CODE	CITY CODE	CITY	ZIP CODE	COUNTY CODE	CITY CODE	CITY	ZIP CODE
080	3650	RICHWOOD	43344	003	3850	SAVANNAH	44874
033	3655	RIDGEWAY	43345	034	3855	SCIO	43838
027	3660	RIO GRANDE	45674	073	3860	SCIOTODALE	
008	3665	RIPLEY	45167	081	3865	SCOTT	45886
087	3670	RISING SUN		001	3870	SEAMAN	45679
085	3675	RITTMAN	44270	050	3875	SEBRING	44672
025	3680	RIVERLEA		030	3880	SENECAVILLE	43780
057	3685	RIVERSIDE		018	3885	SEVEN HILLS	
047	3690	ROCHESTER	44083	009	3890	SEVEN MILE	45062
004	3695	ROCK CREEK	44084	052	3895	SEVILLE	44273
054	3700	ROCKFORD	45882	007	3900	SHADYSIDE	43947
062	3705	ROCKY RIDGE		018	3905	SHAKER HEIGHTS	44100*
018	3710	ROCKY RIVER	44100*	079	3910	SHANESVILLE	44674
015	3715	ROGERS	44455	031	3915	SHARONVILLE	45200*
001	3720	ROME	44085	078	3920	SHARON WEST	
070	3725	ROSEDALE		064	3925	SHAWNEE	43782
060	3730	ROSEVILLE	43777	021	3930	SHAWNEE HILLS	43065
019	3735	ROSSBURG	45362	047	3935	SHEFFIELD	
087	3740	ROSSFORD	43460	047	3940	SHEFFIELD LAKE	44051*
079	3745	ROSWELL		070	3945	SHELBY	44875
046	3750	RUSHSYLVANIA	43347	010	3950	SHERRODSVILLE	44675
023	3755	RUSHVILLE	43150	020	3955	SHERWOOD	43556
046	3760	RUSSELLS POINT	43348	070	3960	SHILOH	44878
008	3765	RUSSELLVILLE	45168	085	3965	SHREVE	44676
053	3770	RUTLAND	45775	075	3970	SIDNEY	45365
014	3775	SABINA	45169	077	3975	SILVER LAKE	
031	3780	ST BERNARD	45200*	031	3980	SILVERTON	
007	3785	ST CLAIRSVILLE	43950	036	3985	SINKING SPRING	45172
054	3790	ST HENRY	45883	041	3990	SMITHFIELD	43948
045	3795	ST LOUISVILLE	43071	085	3995	SMITHVILLE	44677
008	3800	ST MARTIN	45170	018	4000	SOLON	44100*
006	3805	ST MARYS	45885	064	4005	SOMERSET	43783
011	3810	ST PARIS	43072	009	4010	SOMERVILLE	45064
015	3815	SALEM	44460*	047	4015	SOUTH AMHERST	
030	3820	SALESVILLE	43778	065	4020	SOUTH BLOOMFIELD	
015	3825	SALINEVILLE	43945	012	4025	SOUTH CHARLESTON	45368
022	3830	SANDUSKY	44870*	047	4030	SOUTH ELYRIA	
022	3835	SANDUSKY SOUTH		018	4035	SOUTH EUCLID	44100*
061	3840	SARAHSVILLE	43779	083	4040	SOUTH LEBANON	45065
008	3845	SARDINIA	45171	042	4045	SOUTH MOUNT VERNON	

OHIO - STATE CODE 31

COUNTY CODE	CITY CODE	CITY	ZIP CODE	COUNTY CODE	CITY CODE	CITY	ZIP CODE
044	4050	SOUTH POINT	45680	041	4245	TILTONSVILLE	43963
028	4055	SOUTH RUSSELL		043	4250	TIMBERLAKE	
071	4060	SOUTH SALEM	45681	055	4255	TIPP CITY	45371
049	4065	SOUTH SOLON	43153	017	4260	TIRO	44887
073	4070	SOUTH WEBSTER	45682	048	4265	TOLEDO	43600*
060	4075	SOUTH ZANESVILLE	43701*	087	4270	TONTOGANY	43565
059	4080	SPARTA	43350	041	4275	TORONTO	43964
052	4085	SPENCER	44275	012	4280	TREMONT CITY	45372
002	4090	SPENCERVILLE	45887	009	4285	TRENTON	45067
083	4095	SPRINGBORO	45066	005	4290	TRIMBLE	45782
031	4097	SPRINGDALE	45200*	057	4295	TROTWOOD	45400*
012	4100	SPRINGFIELD	45500*	055	4300	TROY	45373
029	4105	SPRING VALLEY	45370	079	4305	TUSCARAWAS	44682
056	4110	STAFFORD	43786	077	4310	TWINSBURG	44087
041	4115	STEUBENVILLE	43952*	079	4315	UHRICHSVILLE	44683
058	4120	STOCKPORT	43787	057	4320	UNION	45376
079	4125	STONE CREEK	43840	019	4325	UNION CITY	47390
072	4130	STORY PRAIRIE		076	4330	UNIONTOWN	44685
077	4135	STOW	44221*	080	4340	UNIONVILLE CENTER	43077
079	4140	STRASBURG	44680	006	4345	UNIOPOLIS	45888
041	4145	STRATTON	43961	018	4350	UNIVERSITY HEIGHTS	
018	4150	STRONGSVILLE	44100*	025	4355	UPPER ARLINGTON	43200*
050	4155	STRUTHERS	44471	088	4360	UPPER SANDUSKY	43351
086	4160	STRYKER	43557	011	4365	URBANA	43078
079	4165	SUGARCREEK	44681	025	4370	URBANCREST	
023	4170	SUGAR GROVE	43155	045	4375	UTICA	43080
061	4175	SUMMERFIELD	43788	032	4390	VAN BUREN	
015	4180	SUMMITVILLE	43962	057	4395	VANDALIA	45377
021	4185	SUNBURY	43074	032	4400	VANLUE	45870
026	4190	SWANTON	43558	081	4405	VAN WERT	45891
088	4195	SYCAMORE	44882	081	4410	VENEDOCIA	45894
048	4200	SYLVANIA	43560	022	4415	VERMILION	44009
053	4205	SYRACUSE	45779	047	4420	VERMILION-ON-THE-LAKE	
077	4210	TALLMADGE	44278	068	4425	VERONA	45378
065	4215	TARLTON	43156	019	4430	VERSAILLES	45380
031	4220	TERRACE PARK	45174	012	4435	VIENNA	44473
005	4225	THE PLAINS	45780	027	4440	VINTON	45686
064	4230	THORNVILLE	43076	052	4445	WADSWORTH	44281
023	4235	THURSTON		043	4450	WAITE HILL	
074	4240	TIFFIN	44883	039	4455	WAKEMAN	44889

OHIO - STATE CODE 31

COUNTY CODE	CITY CODE	CITY	ZIP CODE
087	4460	WALBRIDGE	43465
051	4465	WALDO	43356
018	4470	WALTON HILLS	
006	4475	WAPAKONETA	45895
078	4480	WARREN	44480*
018	4485	WARRENSVILLE HEIGHTS	
016	4490	WARSAW	43844
024	4495	WASHINGTON	
015	4505	WASHINGTONVILLE	44490
048	4510	WATERVILLE	43566
026	4515	WAUSEON	
066	4520	WAVERLY	45690
087	4525	WAYNE	43466
076	4530	WAYNESBURG	44688
006	4535	WAYNESFIELD	45896
083	4540	WAYNESVILLE	45068
047	4545	WELLINGTON	44090
040	4550	WELLSTON	
015	4555	WELLSVILLE	43968
068	4560	WEST ALEXANDRIA	45381
070	4565	WEST AUSDALE	
057	4570	WEST CARROLLTON	45400*
068	4575	WEST ELKTON	45070
025	4580	WESTERVILLE	43081
078	4585	WEST FARMINGTON	44491
016	4590	WEST LAFAYETTE	43845
018	4595	WESTLAKE	44091
069	4600	WEST LEIPSIC	
046	4605	WEST LIBERTY	43357
068	4610	WEST MANCHESTER	45382
046	4615	WEST MANSFIELD	43358
087	4620	WEST MILLGROVE	43467
055	4625	WEST MILTON	45383
078	4630	WEST NEWTON FALLS	
087	4635	WESTON	43569
041	4640	WEST PARK	44100*
073	4645	WEST PORTSMOUTH	45662*
023	4650	WEST RUSHVILLE	43163
085	4655	WEST SALEM	44287
001	4660	WEST UNION	45693
086	4665	WEST UNITY	43570
018	4670	WEST VIEW	
088	4675	WHARTON	43359
073	4680	WHEELERSBURG	45694
025	4685	WHITEHALL	43200*
048	4690	WHITEHOUSE	43571
043	4695	WICKLIFFE	44092
082	4700	WILKESVILLE	45695
039	4705	WILLARD	44890
013	4710	WILLIAMSBURG	45176
065	4715	WILLIAMSPORT	43164
043	4720	WILLOUGHBY	44094*
043	4725	WILLOUGHBY HILLS	
043	4730	WILLOWICK	
081	4735	WILLSHIRE	45898
014	4740	WILMINGTON	45177
076	4745	WILMOT	44689
001	4755	WINCHESTER	45697
067	4760	WINDHAM	44288
041	4765	WINTERSVILLE	43952*
013	4770	WITHAMSVILLE	45200*
031	4775	WOODLAWN	
018	4780	WOODMERE	
056	4785	WOODSFIELD	43793
011	4790	WOODSTOCK	43084
072	4795	WOODVILLE	43469
085	4800	WOOSTER	44691
025	4805	WORTHINGTON	43085
081	4810	WREN	45899
031	4815	WYOMING	
029	4820	ZENIA	45385
078	4825	YANKEE LAKE	
029	4830	YELLOW SPRINGS	45387
019	4835	YORKSHIRE	45388
041	4840	YORKVILLE	43971
050	4845	YOUNGSTOWN	44500*
082	4850	ZALESKI	45698
046	4855	ZANESFIELD	43360
060	4860	ZANESVILLE	43701*
079	4865	ZOAR	44697

* See local P.O. directory for city zone codes.

Purchase full membership to immediately unlock this page

HISTORY

Tens of thousands of important historical sources, many previously unobtainable, are now available for the first time with a Forgotten Books Full Membership.

Unlimited Access
$8.99/month

Continue

*Fair usage policy applies

SRS Geographic Codes
Section G-5: OKLAHOMA (2)

OKLAHOMA - STATE CODE 73

COUNTY CODE	CITY CODE	CITY	ZIP CODE	COUNTY CODE	CITY CODE	CITY	ZIP CODE
002	0405	CARMEN	73726	067	0605	CROMWELL	74837
008	0410	CARNEGIE	73015	061	0610	CROWDER	74430
041	0415	CARNEY	74832	060	0615	CUSHING	74023
005	0420	CARTER	73627	020	0620	CUSTER	73639
037	0425	CASHION	73016	008	0625	CYRIL	73029
054	0430	CASTLE	74833	076	0630	DACOMA	73731
066	0435	CATOOSA	74015	041	0635	DAVENPORT	74026
008	0440	CEMENT	73017	071	0640	DAVIDSON	73530
015	0445	CENTRAHOMA	74534	050	0645	DAVIS	73030
018	0450	CENTRALIA	74336	027	0650	DEER CREEK	74636
041	0455	CHANDLER	74834	053	0655	DELAWARE	74027
016	0460	CHATTANOOGA	73528	055	0660	DEL CITY	73100*
046	0465	CHECOTAH	74426	019	0665	DEPEW	74028
066	0470	CHELSEA	74016	017	0670	DEVOL	73531
002	0475	CHEROKEE	73728	056	0675	DEWAR	74431
065	0480	CHEYENNE	73628	074	0680	DEWEY	74029
026	0485	CHICKASHA	73018*	044	0685	DIBBLE	73031
055	0490	CHOCTAW	73020	075	0690	DILL CITY	73641
049	0495	CHOUTEAU	74337	049	0695	DISNEY	74340
066	0500	CLAREMORE	74017	050	0700	DOUGHERTY	73032
064	0505	CLAYTON	74536	024	0705	DOUGLAS	73733
047	0510	CLEO SPRINGS	73729	002	0710	DRIFTWOOD	
059	0515	CLEVELAND	74020	024	0715	DRUMMOND	73735
020	0520	CLINTON	73601	019	0720	DRUMRIGHT	74030
015	0525	COALGATE	74538	069	0725	DUNCAN	73533
007	0530	COLBERT	74733	007	0730	DURANT	74701
021	0535	COLCORD	74338	032	0735	DUSTIN	74839
072	0540	COLLINSVILLE	74021	008	0740	EAKLY	73033
069	0545	COMANCHE	73529	063	0745	EARLSBORO	74840
058	0550	COMMERCE	74339	033	0750	EAST DUKE	
038	0555	COOPERTON	73023	055	0755	EDMOND	73034
074	0560	COPAN	74022	033	0760	ELDORADO	73537
075	0565	CORN	73024	016	0765	ELGIN	73538
034	0570	CORNISH		005	0770	ELK CITY	73644
051	0575	COUNCIL HILL	74428	033	0775	ELMER	73539
024	0580	COVINGTON	73730	025	0780	ELMORE CITY	73035
073	0585	COWETA	74429	009	0785	EL RENO	73036
040	0590	COWLINGTON		024	0790	ENID	73701*
042	0595	COYLE	73027	005	0795	ERICK	73645
042	0600	CRESCENT	73028	046	0800	EUFAULA	74432

OKLAHOMA - STATE CODE 73

COUNTY CODE	CITY CODE	CITY	ZIP CODE	COUNTY CODE	CITY CODE	CITY	ZIP CODE
057	0805	FAIRFAX	74637	012	1005	GRANT	74738
058	0810	FAIRLAND	74343	006	1010	GREENFIELD	73043
024	0815	FAIRMONT	73736	021	1015	GROVE	74344
047	0820	FAIRVIEW	73737	042	1020	GUTHRIE	73044
041	0825	FALLIS	74841	070	1025	GUYMON	73942
023	0830	FARGO	73840	061	1030	HAILEYVILLE	74546
016	0835	FAXON	73540	059	1035	HALLETT	74034
016	0840	FLETCHER	73541	065	1040	HAMMON	73650
057	0845	FORAKER	74638	046	1045	HANNA	74845
055	0850	FOREST PARK		070	1050	HARDESTY	73944
004	0855	FORGAN	73938	036	1055	HARDY	
008	0860	FORT COBB	73038	055	1060	HARRAH	73045
051	0865	FORT GIBSON	74434	061	1065	HARTSHORNE	74547
077	0870	FORT SUPPLY	73841	051	1070	HASKELL	74436
012	0875	FORT TOWSON	74735	034	1075	HASTINGS	73548
075	0880	FOSS	73647	045	1080	HAWORTH	74740
066	0885	FOYIL	74031	033	1085	HEADRICK	73549
062	0890	FRANCIS	74844	010	1090	HEALDTON	73438
071	0895	FREDERICK	73542	040	1095	HEAVENER	74937
076	0900	FREEDOM	73842	002	1100	HELENA	73741
023	0905	GAGE	73843	037	1105	HENNESSEY	73742
068	0910	GANS	74936	056	1110	HENRYETTA	74437
024	0915	GARBER	73738	028	1115	HESTER	
045	0920	GARVIN	74736	050	1120	HICKORY	73086
004	0925	GATE	73844	055	1125	HIGHLAND BEACH	
006	0930	GEARY	73040	024	1130	HILLSDALE	73743
010	0935	GENE AUTRY	73436	008	1135	HINTON	73047
016	0940	GERONIMO	73543	006	1140	HITCHCOCK	73744
032	0945	GERTY	74544	046	1145	HITCHITA	74438
060	0950	GLENCOE	74032	038	1150	HOBART	73651
072	0955	GLENPOOL	74033	056	1155	HOFFMAN	74439
002	0960	GOLTRY	73739	032	1160	HOLDENVILLE	74848
070	0965	GOODWELL	73939	029	1165	HOLLIS	73550
068	0970	GORE	74435	071	1170	HOLLISTER	73551
038	0975	GOTEBO	73041	057	1175	HOMINY	74035
029	0980	GOULD	73544	070	1180	HOOKER	73945
008	0985	GRACEMONT	73042	040	1185	HOWE	74940
057	0990	GRAINOLA	74639	012	1190	HUGO	74743
071	0995	GRANDFIELD	73546	024	1195	HUNTER	74640
028	1000	GRANITE	73547	008	1200	HYDRO	73048

SRS Geographic Codes
Section G-5: OKLAHOMA (4)

OKLAHOMA - STATE CODE 73

COUNTY CODE	CITY CODE	CITY	ZIP CODE	COUNTY CODE	CITY CODE	CITY	ZIP CODE
045	1205	IDABEL	74745	022	1410	LEEDEY	73654
016	1210	INDIAHOMA	73552	015	1415	LEHIGH	74556
061	1215	INDIANOLA	74442	053	1420	LENAPAH	74042
002	1220	INGERSOLL		043	1425	LEON	73441
066	1225	INOLA	74036	014	1430	LEXINGTON	73051
021	1230	JAY	74346	025	1435	LINDSAY	73052
027	1235	JEFFERSON	73748	048	1440	LITTLE CITY	
072	1240	JENKS	74037	069	1445	LOCO	73442
059	1245	JENNINGS	74038	049	1450	LOCUST GROVE	74352
002	1250	JET	73749	038	1455	LONE WOLF	73655
055	1255	JONES	73049	006	1460	LONGDALE	73755
055	1260	KAREN PARK		008	1465	LOOKEBA	73053
036	1265	KAW	74641	071	1470	LOVELAND	73553
019	1270	KELLYVILLE	74039	042	1475	LOVELL	
007	1280	KEMP	74747	037	1480	LOYAL	73756
041	1285	KENDRICK	74040	055	1485	LUTHER	73054
007	1290	KENEFICK	74748	061	1490	MC ALESTER	74501*
031	1295	KEOTA	74941	048	1495	MC BRIDE	
018	1300	KETCHUM	74349	031	1500	MC CURTAIN	74944
013	1305	KEYES	73947	055	1505	MC LEMORE	
059	1310	KEYSTONE		063	1510	MC LOUD	74851
019	1315	KIEFER	74041	063	1515	MACOMB	74852
036	1320	KILDARE	74642	048	1520	MADILL	73446
037	1325	KINGFISHER	73750	027	1525	MANCHESTER	73758
048	1330	KINGSTON	73439	028	1530	MANGUM	73554
031	1335	KINTA	74552	071	1535	MANITOU	73555
061	1340	KIOWA	74553	019	1540	MANNFORD	74044
004	1345	KNOWLES	73847	035	1545	MANNSVILLE	73447
067	1350	KONAWA	74849	059	1550	MARAMEC	74045
061	1355	KREBS	74554	068	1555	MARBLE CITY	74945
024	1360	KREMLIN	73753	043	1560	MARIETTA	73448
024	1365	LAHOMA	73754	052	1565	MARLAND	74644
055	1370	LAKE ALUMA		069	1570	MARLOW	73055
032	1375	LAMAR	74850	042	1575	MARSHALL	73056
002	1380	LAMBERT		033	1580	MARTHA	73556
027	1385	LAMONT	74643	067	1585	MAUD	74854
049	1390	LANGLEY	74350	030	1590	MAY	73851
042	1395	LANGSTON	73050	025	1595	MAYSVILLE	73057
030	1400	LAVERNE	73848	027	1600	MEDFORD	73759
016	1405	LAWTON	73501*	041	1605	MEEKER	74855

Purchase full membership to immediately unlock this page

SAVE $3,999,994

Did you know we sell paperback books too?

To buy our entire catalog in paperback would cost over $4,000,000

Access it all now for $8.99/month

*Fair usage policy applies

Continue

SRS Geographic Codes
Section G-5: OKLAHOMA (6)

OKLAHOMA - STATE CODE 73

COUNTY CODE	CITY CODE	CITY	ZIP CODE	COUNTY CODE	CITY CODE	CITY	ZIP CODE
074	2010	RAMONA	74061	072	2210	SKIATOOK	74070
017	2015	RANDLETT	73562	019	2215	SLICK	74071
035	2020	RAVIA	73455	055	2220	SMITH	
073	2025	REDBIRD	74458	045	2225	SMITHVILLE	74957
039	2030	REDOAK	74563	038	2230	SNYDER	73566
052	2035	REDROCK	74651	012	2235	SOPER	74759
027	2040	RENFROW	73767	053	2245	SOUTH COFFEYVILLE	74072
046	2045	RENTIESVILLE	74459	041	2250	SPARKS	74869
065	2050	REYDON	73660	049	2255	SPAVINAW	74366
034	2055	RINGLING	73456	055	2260	SPENCER	73084
047	2060	RINGWOOD	73768	072	2265	SPERRY	74073
060	2065	RIPLEY	74062	040	2270	SPIRO	74959
075	2070	ROCKY	73661	010	2275	SPRINGER	73458
062	2075	ROFF	74865	055	2280	SPRINGLAKE PARK	
068	2080	ROLAND	74954	016	2285	STERLING	73567
038	2085	ROOSEVELT	73564	046	2290	STIDHAM	74461
044	2090	ROSEDALE	74831	031	2295	STIGLER	74462
030	2095	ROSSTON	73855	060	2300	STILLWATER	74074*
026	2100	RUSH SPRINGS	73082	001	2305	STILWELL	74960
034	2105	RYAN	73565	062	2310	STONEWALL	74871
063	2110	ST LOUIS	74866	049	2315	STRANG	74367
049	2115	SALINA	74365	025	2320	STRATFORD	74872
068	2120	SALLISAW	74955	003	2325	STRINGTOWN	74569
072	2125	SAND SPRINGS	74063	065	2330	STRONG CITY	73665
069	2130	SANTA FE		041	2335	STROUD	74079
019	2135	SAPULPA	74066	032	2340	STUART	74570
067	2140	SASAKWA	74867	034	2345	SUGDEN	
061	2145	SAVANNA	74565	050	2350	SULPHUR	73086
005	2150	SAYRE	73662	052	2355	SUMNER	
050	2155	SCULLIN		012	2360	SWINK	74761
022	2160	SEILING	73663	051	2365	TAFT	74463
067	2165	SEMINOLE	74868	011	2370	TAHLEQUAH	74464
075	2170	SENTINEL	73664	066	2375	TALALA	74080
042	2175	SEWARD	73083	040	2380	TALIHINA	74571
019	2180	SHAMROCK	74068	022	2385	TALOGA	73667
077	2185	SHARON	73857	031	2390	TAMAHA	
023	2190	SHATTUCK	73858	063	2395	TECUMSEH	74873
063	2195	SHAWNEE	74801*	017	2400	TEMPLE	73568
057	2200	SHIDLER	74652	059	2405	TERLTON	74081
059	2205	SKEDEE	74058	034	2410	TERRAL	73569

OKLAHOMA - STATE CODE 73

COUNTY CODE	CITY CODE	CITY	ZIP CODE
070	2415	TEXHOMA	73949
005	2420	TEXOLA	73668
043	2425	THACKERVILLE	73459
055	2430	THE VILLAGE	
020	2435	THOMAS	73669
071	2440	TIPTON	73570
035	2445	TISHOMINGO	73460
036	2450	TONKAWA	74653
041	2455	TRYON	74875
073	2460	TULLAHASSEE	74466
072	2465	TULSA	74100*
015	2470	TUPELO	74572
026	2475	TUTTLE	73089
070	2480	TYRONE	73951
009	2485	UNION	73090
055	2490	VALLEY BROOK	
045	2495	VALLIANT	74764
074	2500	VERA	74082
026	2505	VERDEN	73092
068	2510	VIAN	74962
022	2515	VICI	73859
018	2520	VINITA	74301
073	2525	WAGONER	74467
051	2530	WAINWRIGHT	74468
027	2535	WAKITA	73771
017	2540	WALTERS	73572
063	2545	WANETTE	74878
053	2550	WANN	74083
035	2555	WAPANUCKA	73461
051	2560	WARNER	74469
055	2565	WARR ACRES	73100*
044	2570	WASHINGTON	73093
036	2575	WASHUNGA	
006	2580	WATONGA	73772
001	2585	WATTS	74964
024	2590	WAUKOMIS	73773
034	2595	WAURIKA	73573
044	2600	WAYNE	73095
076	2605	WAYNOKA	73860
020	2610	WEATHERFORD	73096
057	2615	WEBB CITY	74654
051	2620	WEBBERS FALLS	74470
018	2625	WELCH	74369
054	2630	WELEETKA	74880
041	2635	WELLSTON	74881
001	2640	WESTVILLE	74965
032	2645	WETUMKA	74883
067	2650	WEWOKA	74884
039	2655	WILBURTON	74578
056	2660	WILDCAT	
028	2665	WILLOW	73673
010	2670	WILSON	73463
040	2675	WISTER	74966
055	2680	WOODLAWN PARK	
077	2685	WOODWARD	73801
045	2690	WRIGHT CITY	74766
058	2695	WYANDOTTE	74370
025	2700	WYNNEWOOD	73098
057	2705	WYNONA	74084
060	2710	YALE	74085
032	2715	YEAGER	74885
009	2720	YUKON	73099

*See Local P. O. Directory For City Zone Codes.

Purchase full membership to immediately unlock this page

HISTORY

Tens of thousands of important historical sources, many previously unobtainable, are now available for the first time with a Forgotten Books Full Membership.

Unlimited Access
$8.99/month

Continue

*Fair usage policy applies

OREGON - STATE CODE 92

COUNTY CODE	CITY CODE	CITY	ZIP CODE	COUNTY CODE	CITY CODE	CITY	ZIP CODE
034	0410	GASTON	97119	023	0610	JUNTURA	97911
024	0415	GATES	97360	024	0615	KEIZER	97301*
004	0420	GEARHART	97138*	018	0620	KLAMATH FALLS	97601*
024	0425	GERVAIS	97026	036	0625	LAFAYETTE	97127
003	0430	GLADSTONE	97027	031	0630	LA GRANDE	97850*
010	0435	GLENDALE	97442	019	0635	LAKEVIEW	97630
008	0440	GOLD BEACH	97444	022	0640	LEBANON	97355
015	0445	GOLD HILL	97525	025	0645	LEXINGTON	97836
012	0450	GRANITE		011	0650	LONEROCK	
017	0455	GRANTS PASS	97526	012	0655	LONG CREEK	97856
028	0460	GRASS VALLEY	97029	032	0660	LOSTINE	97857
026	0465	GRESHAM	97030	020	0665	LOWELL	97452
001	0470	HAINES	97833	022	0670	LYONS	97358
001	0475	HALFWAY	97834	036	0675	MC MINNVILLE	97128*
022	0480	HALSEY	97348	030	0680	MC NARY	97858
004	0485	HAMMOND	97121	005	0685	MC NULTY	
025	0490	HARDMAN	97836	016	0690	MADRAS	97741*
022	0495	HARRISBURG	97446	018	0695	MALIN	97632
024	0500	HAYESVILLE		029	0700	MANZANITA	97130
030	0505	HELIX	97835	034	0705	MARLENE	
025	0510	HEPPNER	97836	033	0710	MAUPIN	97037
030	0515	HERMISTON	97838	031	0715	MAY PARK	
034	0520	HILLSBORO	97123*	015	0720	MEDFORD	97501*
013	0525	HINES	97738	018	0725	MERRILL	97633
014	0530	HOOD RIVER	97031	016	0730	METOLIUS	97741*
024	0535	HUBBARD	97032	004	0735	MILES CROSSING	
034	0540	HUBER		024	0740	MILL CITY	97360
001	0545	HUNTINGTON	97907	030	0745	MILTON-FREEWATER	97860
024	0550	IDANHA	97350	003	0750	MILWAUKIE	97200*
031	0555	IMBLER	97841	035	0755	MITCHELL	97750
027	0560	INDEPENDENCE	97351	003	0760	MOLALLA	97038
025	0565	IONE	97843	027	0765	MONMOUTH	97361
025	0570	IRRIGON	97844	002	0770	MONROE	97456
031	0575	ISLAND CITY	97850*	012	0775	MONUMENT	97864
015	0580	JACKSONVILLE	97530	028	0780	MORO	97039
024	0585	JEFFERSON	97352	033	0785	MOSIER	97040
012	0590	JOHN DAY	97845	024	0790	MOUNT ANGEL	97362
023	0595	JORDAN VALLEY	97910	012	0795	MOUNT VERNON	97865
032	0600	JOSEPH	97846	010	0800	MYRTLE CREEK	97457
020	0605	JUNCTION CITY	97448	010	0805	MYRTLE CREEK SOUTH	

OREGON - STATE CODE 92

COUNTY CODE	CITY CODE	CITY	ZIP CODE
006	0810	MYRTLE POINT	97458
029	0815	NEHALEM	97131
036	0820	NEWBERG	97132
021	0825	NEWPORT	97365*
006	0830	NORTH BEND	97459
031	0840	NORTH POWDER	97867
023	0845	NYSSA	97913
010	0850	OAKLAND	97462
020	0855	OAKRIDGE	97463
021	0860	OCEANLAKE	97367
023	0865	ONTARIO	97914
003	0870	OREGON CITY	97045
019	0880	PAISLEY	97636
030	0885	PENDLETON	97801
002	0890	PHILOMATH	97370
015	0895	PHOENIX	97535
030	0900	PILOT ROCK	97868
026	0905	PORTLAND	97200*
008	0910	PORT ORFORD	97465
006	0915	POWERS	97466
012	0920	PRAIRIE CITY	97869
005	0925	PRESCOTT	
007	0930	PRINEVILLE	97754
007	0935	PRINEVILLE SOUTHEAST	
005	0940	RAINIER	97048
009	0945	REDMOND	97756
010	0950	REEDSPORT	97467
001	0955	RICHLAND	97870
010	0960	RIDDLE	97469
020	0965	RIVER ROAD	
029	0970	ROCKAWAY	97136
015	0975	ROGUE RIVER	97537
010	0980	ROSEBURG	97470
010	0985	ROSEBURG EAST	
010	0990	ROSEBURG WEST	
005	0995	ST HELENS	97051*
024	1000	ST PAUL	97137
024	1005	SALEM	97301*
024	1010	SALEM HEIGHTS	
003	1015	SANDY	97055
005	1020	SCAPPOOSE	97056
022	1025	SCIO	97374
024	1030	SCOTTS MILLS	97357
004	1035	SEASIDE	97138*
033	1040	SHANIKO	97057
036	1045	SHERIDAN	97378*
034	1050	SHERWOOD	97140
021	1055	SILETZ	97380
024	1060	SILVERTON	97381
009	1065	SISTERS	97759
022	1070	SODAVILLE	
015	1075	SOUTH MEDFORD	
035	1080	SPRAY	97874
020	1085	SPRINGFIELD	97477
030	1090	STANFIELD	97875
024	1095	STAYTON	97383*
024	1100	SUBLIMITY	97385
031	1105	SUMMERVILLE	97876
001	1110	SUMPTER	97877
010	1115	SUTHERLIN	97479
022	1120	SWEET HOME	97386
021	1125	TAFT	97388
015	1130	TALENT	97540
029	1135	TILLAMOOK	97141*
021	1140	TOLEDO	97391
026	1145	TROUTDALE	97060*
034	1150	TUALATIN	97062
024	1155	TURNER	97392
030	1160	UMATILLA	97882
031	1165	UNION	97883
023	1170	VALE	97918*
005	1175	VERNONIA	97064
021	1180	WALDPORT	97394
032	1185	WALLOWA	97885
004	1190	WARRENTON	97146
028	1195	WASCO	97065
022	1205	WATERLOO	97395
023	1210	WESTFALL	97920
003	1215	WEST LINN	97068*
030	1220	WESTON	97886

SRS Geographic Codes
Section G-5: OREGON (4)

OREGON - STATE CODE 92

COUNTY CODE	CITY CODE	CITY	ZIP CODE
029	1225	WHEELER	97147
036	1230	WILLAMINA	97396
010	1235	WINSTON	97496
024	1240	WOODBURN	97071*
026	1245	WOOD VILLAGE	
036	1250	YAMHILL	97148
010	1255	YONCALLA	97499

* See local P.O. directory for city zone codes.

Purchase full membership to immediately unlock this page

SAVE $3,999,994

Did you know we sell paperback books too?

To buy our entire catalog in paperback would cost over $4,000,000

Access it all now for $8.99/month

*Fair usage policy applies

Continue

SRS Geographic Codes
Section G-5: PENNSYLVANIA (2)

PENNSYLVANIA - STATE CODE 23

COUNTY CODE	CITY CODE	CITY	ZIP CODE	COUNTY CODE	CITY CODE	CITY	ZIP CODE
056	0780	BERLIN	15530	004	1200	BRIDGEWATER	
006	0795	BERNVILLE	19506	026	1210	BRIER HILL	15415
022	0800	BERRYSBURG	17005	017	1220	BRISBIN	16620
019	0810	BERWICK	18603	009	1225	BRISTOL	
037	0815	BESSEMER	16112	009	1230	BRISTOL	
064	0820	BETHANY		031	1240	BROAD TOP	16621
002	0825	BETHEL	19057	033	1245	BROCKWAY	15824
048	0855	BETHLEHEM	18015*	023	1260	BROOKHAVEN	
004	0865	BIG BEAVER		033	1270	BROOKVILLE	15825
001	0880	BIGLERVILLE	17307	011	1290	BROWNSTOWN	17508
033	0885	BIG RUN	15715	026	1295	BROWNSVILLE	15417
006	0895	BIRDSBORO	19508	010	1305	BRUIN	16022
031	0910	BIRMINGHAM		046	1320	BRYN ATHYN	19009
050	0935	BLAIN	17006	063	1370	BURGETTSTOWN	15021
032	0950	BLAIRSVILLE	15717	008	1375	BURLINGTON	18814
035	0955	BLAKELY		044	1385	BURNHAM	17009
011	0960	BLANDBURG	16619	017	1395	BURNSIDE	15721
002	1965	BLAWNOX	15200*	010	1425	BUTLER	16001*
050	0985	BLOOMFIELD	15200*	056	1460	CAIRNBROOK	15924
020	0995	BLOOMING VALLEY		063	1465	CALIFORNIA	15419
019	1000	BLOSSBURG	17815	016	1470	CALLENSBURG	16213
059	1010	BLOOSBURG	16912	010	1475	CALLERY	16024
030	1020	BOBTOWN	15315	065	1485	CALUMET	15621
021	1040	BOILING SPRINGS	17007	020	1500	CAMBRIDGE SPRINGS	16403
065	1045	BOLIVAR	15923	038	1505	CAMPBELLTOWN	17010
004	1050	BOROUGH		021	1510	CAMP HILL	17011
056	1055	BOSWELL	15531	063	1530	CANONSBURG	15317
013	1060	BOWANSTOWN	18030	008	1535	CANTON	17724
006	1065	BOYERTOWN	19512	035	1555	CARBONDALE	18407
002	1070	BRACKENRIDGE	15014	021	1565	CARLISLE	17013
002	1075	BRADDOCK	15104	030	1570	CARMICHAELS	15320
002	1080	BRADDOCK HILLS		002	1575	CARNEGIE	15160
065	1085	BRADENVILLE	15620	011	1595	CARROLLTOWN	15722
042	1095	BRADFORD	16701	011	1615	CASSANDRA	15925
002	1105	BRADFORD WOODS	15015	056	1620	CASSELMAN	
065	1165	BREINIZER		031	1625	CASSVILLE	16623
002	1170	BRENTWOOD	15200*	002	1635	CASTLE SHANNON	15200*
019	1175	BRIAR CREEK		039	1640	CATASAUQUA	18032
046	1185	BRIDGEPORT	19401*	019	1645	CATAWISSA	17820
002	1195	BRIDGEVILLE	15017	006	1685	CENTERPORT	19516

PENNSYLVANIA - STATE CODE 23

COUNTY CODE	CITY CODE	CITY	ZIP CODE	COUNTY CODE	CITY CODE	CITY	ZIP CODE
020	1690	CENTERVILLE	16404	017	2115	COALPORT	16627
056	1700	CENTRAL CITY	15926	037	2120	COALTOWN	
019	1705	CENTRALIA	17927	015	2125	COATESVILLE	19320
014	1725	CENTRE HALL	16828	020	2130	COCHARANTON	16314
002	1735	CHALFANT		063	2145	COKEBURG	15324
009	1740	CHALFONT	18914	046	2180	COLLEGEVILLE	19426
028	1745	CHAMBERSBURG	17201	023	2195	COLLINGDALE	19023*
048	1760	CHAPMAN		036	2205	COLUMBIA	17512
063	1770	CHARLEROI	15022*	011	2215	COLVER	15927
015	1795	CHATWOOD		023	2220	COLWYN	
046	1800	CHELTENHAM	19012	056	2280	CONFLUENCE	15424
032	1830	CHERRY TREE	15724	020	2295	CONNEAUT LAKE	16316
010	1840	CHERRY VALLEY		020	2300	CONNEAUTVILLE	16406
023	1855	CHESTER	19013	026	2305	CONNELLSVILLE	15425
023	1865	CHESTER HEIGHTS	19017	010	2315	CONNOQUENESSING	16027
017	1870	CHESTER HILL		046	2330	CONSHOHOCKEN	19428
011	1880	CHEST SPRINGS	16624	004	2335	CONWAY	15027
002	1885	CHESWICK	15024	040	2345	CONYNGHAM	18219
032	1890	CHEVY CHASE HEIGHTS		039	2385	COOPERSBURG	18036
010	1895	CHICORA	16025	061	2390	COOPERSTOWN	16317
036	1910	CHRISTIANA	17509	039	2395	COPLAY	18037
002	1915	CHURCHILL		002	2400	CORAOPOLIS	15108
065	1920	CIRCLEVILLE		038	2415	CORNWALL	17016
002	1925	CLAIRTON	15025	025	2420	CORRY	16407
062	1935	CLARENDON	16313	033	2425	CORSICA	15829
				053	2440	COUDERSPORT	16915
065	1940	CLARIDGE	15623	040	2445	COURTDALE	
016	1945	CLARION	16214	065	2470	CRABTREE	15624
035	1955	CLARKS GREEN	18411	002	2475	CRAFTON	15200*
035	1960	CLARKS SUMMIT	18411	025	2490	CRANESVILLE	16410
030	1965	CLARKSVILLE	15322	032	2500	CREEKSIDE	15732
007	1995	CLAYSBURG	16625	063	2510	CRESCENT HEIGHTS-DAISYTOWN	
063	2000	CLAYSVILLE	15323	011	2515	CRESSON	16630
017	2015	CLEARFIELD	16830	054	2325	CRESSONA	17929
038	2020	CLEONA	17042	067	2540	CROSS ROADS	
023	2040	CLIFTON HEIGHTS	19018*	030	2555	CRUCIBLE	15325
061	2070	CLINTONVILLE	16026	002	2590	CURTISVILLE	15032
032	2080	CLYMER	15728	017	2595	CURWENSVILLE	16833
063	2095	COAL CENTER	15423	011	2605	DAISYTOWN	15427
054	2105	COALDALE	18218	011	2610	DALE	
031	2110	COALMONT	16626	040	2615	DALLAS	18612

PENNSYLVANIA - STATE CODE 23

COUNTY CODE	CITY CODE	CITY	ZIP CODE
067	2625	DALLASTOWN	17313
035	2630	DALTON	18414
047	2640	DANVILLE	17821
023	2645	DARBY	19023*
004	2655	DARLINGTON	16115
022	2670	DAUPHIN	17018
026	2680	DAWSON	15428
003	2685	DAYTON	16222
063	2705	DEEMSTON	
054	2725	DEER LAKE	
045	2755	DELAWARE WATER GAP	18327
067	2765	DELTA	17314
036	2775	DENVER	17517
065	2795	DERRY	15627
035	2810	DICKSON CITY	18500*
067	2815	DILLSBURG	17019
032	2835	DIXONVILLE	15734
065	2850	DONEGAL	15628
063	2860	DONORA	15033
002	2865	DORMONT	15200*
067	2885	DOVER	17315
015	2895	DOWNINGTOWN	19335
009	2900	DOYLESTOWN	18901
002	2910	DRAVOSBURG	15034
012	2920	DRIFTWOOD	15832
009	2930	DUBLIN	18917
017	2945	DU BOIS	15801
041	2950	DUBOISTOWN	
031	2955	DUDLEY	16634
026	2960	DUNBAR	15431
050	2975	DUNCANNON	17020
007	2980	DUNCANSVILLE	16635
063	2990	DUNLEVY	15432
011	2995	DUNLO	15930
035	3000	DUNMORE	18500*
040	3010	DUPONT	18640*
002	3015	DUQUESNE	15110
040	3025	DURYEA	18640*
057	3030	DUSHORE	18614
057	3040	EAGLES MERE	17731
048	3060	EAST BANGOR	18040
067	3065	EAST BERLIN	17316
040	3070	EAST BERWICK	
016	3085	EAST BRADY	16028
010	3105	EAST BUTLER	16029
011	3135	EAST CONEMAUGH	
002	3145	EAST DEER	
041	3180	EAST FAXON	
046	3200	EAST GREENVILLE	18041
023	3245	EAST LANSDOWNE	
002	3265	EAST MCKEESPORT	15035
048	3295	EASTON	18042*
036	3310	EAST PETERSBURG	17520
002	3320	EAST PITTSBURG	15112
067	3325	EAST PROSPECT	17317
004	3335	EAST ROCHESTER	
013	3345	EAST SIDE	18634
025	3350	EAST SPRINGFIELD	16411
045	3360	EAST STROUDSBURG	18301
026	3380	EAST UNIONTOWN	
004	3385	EASTVALE	
065	3390	EAST VANDERGRIFT	15629
063	3400	EAST WASHINGTON	
013	3405	EAST WEISSPORT	
010	3425	EAU CLAIRE	16030
011	3430	EDENSBURG	15931
004	3435	ECONOMY	
023	3440	EDDYSTON	19013*
026	3450	EDENBORN	
002	3460	EDGEWOOD	
049	3465	EDGEWOOD	
002	3470	EDGEWORTH	
025	3475	EDINBORO	16412
040	3480	EDWARDSVILLE	
011	3485	EHRENFELD	15933
063	3490	ELCO	15434
003	3500	ELDERTON	15736
042	3515	ELDRED	16731
025	3540	ELGIN	16413
002	3545	ELIZABETH	15037
036	3560	ELIZABETHTOWN	17022

Purchase full membership to immediately unlock this page

HISTORY

Tens of thousands of important historical sources, many previously unobtainable, are now available for the first time with a Forgotten Books Full Membership.

Unlimited Access
$8.99/month

Continue

*Fair usage policy applies

PENNSYLVANIA - STATE CODE 23

COUNTY CODE	CITY CODE	CITY	ZIP CODE
002	4425	GIBSONIA	15044
054	4430	GILBERTON	17934
025	4450	GIRARD	16417
054	4460	GIRARDVILLE	17935
004	4470	GLASGOW	16644
002	4475	GLASSPORT	15045
032	4485	GLEN CAMPBELL	15742
048	4490	GLENDON	
002	4495	GLENFIELD	15115
017	4500	GLEN HOPE	
040	4505	GLEN LYON	18617
023	4510	GLENOLDEN	19036
067	4515	GLEN ROCK	17327
067	4520	GOLDSBORO	
054	4525	GORDON	17936
017	4540	GRAMPIAN	16838
046	4545	GRANDVIEW HEIGHTS-PENN SQUARE	
017	4570	GRASSFLAT	16839
022	4575	GRATZ	17030
058	4590	GREAT BEND	18821
028	4610	GREENCASTLE	17225
046	4665	GREENLANE	
030	4670	GREENSBORO	15338
065	4675	GREENSBURG	15601*
002	4680	GREEN TREE	
043	4685	GREENVILLE	16125
026	4735	GRINDSTONE	15442
043	4745	GROVE CITY	16127
065	4765	HAHNTOWN	
022	4780	HALIFAX	17032
067	4790	HALLAM	
058	4795	HALLSTEAD	18822
006	4800	HAMBURG	19526
067	4875	HANOVER	17331
010	4900	HARMONY	16037
022	4920	HARRISBURG	17101*
002	4925	HARRISON	
010	4940	HARRISVILLE	16038
060	4945	HARLETON	17827
011	4955	HASTINGS	16646
046	4960	HATBORO	19040
046	4965	HATFIELD	19440
023	4975	HAVERFORD	19041
064	4980	HAWLEY	18428
016	4985	HAWTHORNE	16230
002	5000	HAYSVILLE	
040	5006	HAZLETON	18201
002	5021	HEIDELBERG	15106
048	5039	HELLERTOWN	18055
065	5048	HEMPFIELD	
065	5066	HERMINIE	15631
049	5069	HERNDON	17830
022	5078	HERSHEY	17033
010	5090	HIGHFIELD	
044	5105	HIGHLAND PARK	
022	5108	HIGHSPIRE	
043	5111	HILLCREST	15102
026	5114	HILLER	15444
037	5120	HILLSVILLE	16132
007	5129	HOLLIDAYSBURG	16648
010	5132	HOMEACRE	
032	5138	HOMER CITY	15748
002	5141	HOMESTEAD	15120*
004	5144	HOMEWOOD	15200*
064	5147	HONESDALE	18431
015	5150	HONEY BROOK	19344
004	5156	HOOKSTOWN	15050
056	5159	HOOVERSVILLE	15936
058	5162	HOP BOTTOM	18824
005	5168	HOPEWELL	16650
026	5186	HOPWOOD	15445
063	5195	HOUSTON	15342
017	5198	HOUTZDALE	16651
014	5204	HOWARD	16841
040	5219	HUGHESTOWN	
041	5222	HUGHESVILLE	17737
009	5225	HULMEVILLE	19047*
022	5228	HUMMELSTOWN	17036
065	5231	HUNKER	
031	5237	HUNTINGDON	16652

PENNSYLVANIA - STATE CODE 23

COUNTY CODE	CITY CODE	CITY	ZIP CODE	COUNTY CODE	CITY CODE	CITY	ZIP CODE
065	5255	HYDE PARK	15641	008	5564	MONROE	
020	5258	HYDETOWN	16328	059	5573	KNOXVILLE	16928
005	5261	HYNDMAN	15545	004	5576	KOPPEL	16136
002	5264	IMPERIAL	15126	049	5579	KULPMONT	17834
032	5276	INDIANA	15701	006	5582	KUTZTOWN	19530
002	5279	INDIANOLA	15051	066	5585	LACEYVILLE	18623
004	5282	INDUSTRY	15052	040	5600	LAFLIN	
002	5285	INGRAM	15200*	025	5612	LAKE CITY	16423
017	5288	IRVONA	16656	066	5615	LAKE WINOLA	18625
065	5294	IRWIN	15642	036	5624	LANCASTER	17600*
026	5297	ISABELLA	15447	054	5630	LANDINGVILLE	17942
009	5300	IVYLAND	18974	050	5633	LANDISBURG	17040
043	5357	JACKSON CENTER	16133	036	5636	LANDISVILLE	17538
032	5360	JACKSONVILLE		058	5639	LANESBORO	18827
067	5363	JACOBUS	17338	063	5642	LANGELOTH	15054
				009	5645	LANGHORNE	19047*
043	5366	JAMESTOWN	16134	009	5648	LANGHORNE MANOR	
065	5372	JEANNETTE	15644	046	5651	LANSDALE	19446
040	5375	JEDDO	18228	023	5654	LANSDOWNE	19050*
030	5393	JEFFERSON	15344	017	5657	LANSE-WINBURNE	
046	5420	JENKINTOWN	19046	013	5660	LANSFORD	18232
056	5429	JENNERS	15546	057	5666	LAPORTE	18626
056	5432	JENNERSTOWN	15547	040	5675	LARKSVILLE	
035	5435	JERMYN	18433	065	5684	LATROBE	15650
056	5438	JEROME	15937	006	5687	LAURELDALE	19600*
041	5441	JERSEY SHORE	17740	040	5690	LAUREL RUN	
013	5447	JIM THORPE	18229	063	5702	LAWRENCE HILLS	
024	5450	JOHNSONBURG	15845	025	5705	LAWRENCE PARK	16500*
011	5453	JOHNSTOWN	15901*	059	5708	LAWRENCEVILLE	16929
038	5459	JONESTOWN	17038	038	5714	LEBANON	17042
042	5483	KANE	16735	003	5723	LEECHBURG	15656
010	5486	KARNS CITY	16041	006	5726	LEESPORT	19533
054	5498	KELAYRES	18231	002	5732	LEETSDALE	15056
006	5504	KENHORST		013	5747	LEHIGHTON	18235
015	5507	KENILWORTH		026	5759	LEITH	
015	5516	KENNETT SQUARE	19348	014	5765	LEMONT	16851
046	5531	KING OF PRUSSIA	19401	026	5768	LEMONT FURNACE	15456
040	5537	KINGSTON	18700*	021	5771	LEMOYNE	17043
044	5549	KISTLER		006	5774	LENHARTSVILLE	19534
003	5552	KITTANNING	16201	008	5780	LERAYSVILLE	
016	5561	KNOX	16232	067	5798	LEWISBERRY	17339

SRS Geographic Codes
Section G-5: PENNSYLVANIA (8)

PENNSYLVANIA - STATE CODE 23

COUNTY CODE	CITY CODE	CITY	ZIP CODE
060	5801	LEWISBURG	17837
042	5804	LEWIS RUN	16738
044	5807	LEWISTOWN	17044
044	5810	LEWISTOWN JUNCTION	
053	5813	LEWISVILLE	19351
059	5840	LIBERTY	16930
065	5852	LIGONIER	15658
011	5858	LILLY	15938
002	5879	LINCOLN	17542
020	5891	LINESVILLE	16424
060	5894	LINNTOWN	
036	5900	LITITZ	17543
058	5912	LITTLE MEADOWS	18830
001	5915	LITTLESTOWN	17340
050	5918	LIVERPOOL	17045
054	5924	LLEWELLYN	17944
018	5927	LOCKHHAVEN	17745
049	5933	LOCUST GAP	17840
018	5945	LOGANTON	17747
067	5948	LOGANVILLE	17342
063	5966	LONG BRANCH	
011	5972	LORAIN	
011	5975	LORETTO	15940
054	5978	LOST CREEK	17946
065	5990	LOWER BURRELL	17072
023	5996	LOWER CHICHESTER	
046	6020	LOWER MERION	
009	6056	LOWER SOUTHAMPTON	
032	6086	LUCERNE	
017	6092	LUMBER CITY	
040	6101	LUZERNE	18709
022	6107	LYKENS	17048
010	6113	LYNDORA	16045
006	6122	LYONS	
054	6125	MC ADOO	18237
065	6134	MC CHESNEYTOWN-LOYALHANNA	
055	6137	MCCLURE	17841
029	6140	MC CONNELLSBURG	17233
063	6143	MC DONALD	15057
049	6146	MC EWENSVILLE	17749
002	6158	MC KEESPORT	15130*
002	6161	MC KEES ROCKS	15136
001	6167	MC SHERRYSTOWN	17344
044	6170	MC VEYTOWN	17051
039	6173	MACUNGIE	18062
017	6176	MADERA	16661
065	6191	MADISON	15663
017	6194	MAHAFFEY	15757
054	6200	MAHANOY CITY	17948
015	6221	MALVERN	19355
067	6227	MANCHESTER	17345
036	6233	MANHEIM	17545
005	6245	MANNS CHOICE	15550
065	6254	MANOR	15665
003	6257	MANORVILLE	16238
059	6260	MANSFIELD	16933
031	6263	MAPLETON	
023	6266	MARCUS HOOK	19061*
063	6269	MARIANNA	15345
036	6272	MARIETTA	17547
032	6287	MARION CENTER	15759
049	6290	MARION HEIGHTS	
031	6293	MARKLESBURG	
026	6296	MARKLEYSBURG	15459
023	6302	MARPLE	
010	6305	MARS	16046
049	6311	MARSHALLTON	
007	6317	MARTINSBURG	16662
050	6320	MARYSVILLE	17053
026	6323	MASONTOWN	15461
052	6326	MATAMORAS	18336
030	6329	MATHER	15346
035	6341	MAYFIELD	18433
063	6347	MEADOWLANDS	
020	6350	MEADVILLE	16335
021	6353	MECHANICSBURG	17055
023	6362	MEDIA	19063
043	6380	MERCER	16137
028	6383	MERCERSBURG	17236
010	6386	MERIDIAN	16001*

Purchase full membership to immediately unlock this page

SAVE $3,999,994

Did you know we sell paperback books too?

To buy our entire catalog in paperback would cost over $4,000,000

Access it all now for $8.99/month

*Fair usage policy applies

Continue

SRS Geographic Codes
Section G-5: PENNSYLVANIA (10)

PENNSYLVANIA - STATE CODE 23

COUNTY CODE	CITY CODE	CITY	ZIP CODE	COUNTY CODE	CITY CODE	CITY	ZIP CODE
009	6734	NEW BRITAIN	18901	025	6882	NORTH EAST	16428
050	6738	NEW BUFFALO	17069	065	6898	NORTH IRWIN	
021	6742	NEWBURG	17240	049	6922	NORTHUMBERLAND	17857
037	6744	NEW CASTLE	16101	003	6928	NORTH VANDERGRIFT	
037	6748	NEW CASTLE NORTHWEST		002	6930	NORTH VERSAILLES	15035
				046	6932	NORTH WALES	19454
056	6750	NEW CENTREVILLE		062	6934	NORTH WARREN	16365*
021	6756	NEW CUMBERLAND	17070	067	6940	NORTH YORK	
063	6758	NEW EAGLE	15067	065	6942	NORVELT	15674
026	6760	NEWELL	15466	023	6948	NORWOOD	19074
065	6762	NEW FLORENCE	15944				
067	6764	NEW FREEDOM	15352	040	6956	NUANGOLA	18631
004	6766	NEW GALILEE	16141	002	6958	OAKDALE	15071
036	6772	NEW HOLLAND	17557	037	6962	OAKLAND	15200*
009	6774	NEW HOPE	18938	002	6970	OAKMONT	15139
065	6776	NEW KENSINGTON		037	6972	OAKWOOD	
				026	6982	OHIOPYLE	15470
043	6778	NEW LEBANON		061	6984	OIL CITY	16301*
038	6784	NEWMANSTOWN	17073	065	6990	OKLAHOMA	
058	6786	NEW MILFORD	18834	035	6992	OLD FORGE	18500*
001	6790	NEW OXFORD	17350	026	6998	OLIVER	15472
005	6792	NEW PARIS	15554				
				035	7006	OLYPHANT	18447
054	6794	NEW PHILADEPHIA	17959	019	7014	ORANGEVILLE	17859
050	6798	NEWPORT	17074	031	7016	ORBISONIA	17243
054	6800	NEW RINGGOLD	17960	028	7020	ORRSTOWN	17244
007	6802	NEWRY	16665	054	7024	ORWIGSBURG	17961
026	6808	NEW SALEM-BUFFINGTON					
044	6814	NEWTON HAMILTON	17075	002	7026	OSBORNE	
009	6816	NEWTOWN	18940	017	7028	OSCEOLA	16942
021	6824	NEWVILLE	17241	053	7032	OSWAYO	16742
017	6826	NEW WASHINGTON		015	7046	OXFORD	19363
037	6828	NEW WILMINGTON	16142	056	7052	PAINT	
				048	7057	PALMER HEIGHTS	
066	6832	NICHOLSON	18446	013	7058	PALMERTON	18071
002	6836	NOBLESTOWN-STURGEON		038	7060	PALMYRA	17078
046	6842	NORRISTOWN	19401*	054	7066	PALO ALTO	
046	6844	NORRISTOWN EAST		015	7068	PAOLI	19301
048	6850	NORTHAMPTON	18067				
				003	7076	PARKER CITY	
003	6856	NORTH APOLLO	15673	015	7080	PARKERSBURG	19365
065	6860	NORTH BELLE VERNON		023	7084	PARKSIDE	
002	6864	NORTH BRADDOCK		067	7086	PARKVILLE	
048	6870	NORTH CATASAUQUA		013	7088	PARRYVILLE	18244
063	6874	NORTH CHARLEROI	15022*				

PENNSYLVANIA - STATE CODE 23

COUNTY CODE	CITY CODE	CITY	ZIP CODE	COUNTY CODE	CITY CODE	CITY	ZIP CODE
004	7092	PATTERSON HEIGHTS		002	7336	PORT VUE	15130*
011	7094	PATTON	16668	046	7342	POTTSTOWN	19464*
022	7100	PAXTANG		054	7344	POTTSVILLE	11901*
048	7104	PEN ARGYLE	18072	065	7352	PRICEDALE-SANDFIELD	
022	7106	PENBROOK		054	7354	PRIMROSE	
065	7130	PENN	15675	040	7356	PRINGLE	
009	7136	PENNDEL	19047*	064	7358	PROMPTON	18456
002	7140	PENN HILLS	15200*	010	7360	PROSPECT	16052
046	7142	PENNSBURG	18073	023	7362	PROSPECT PARK	19076
009	7148	PERKASIE	18944	033	7370	PUNXSUTAWNEY	15767*
026	7170	PERRYOPOLIS	15473	009	7376	QUAKERTOWN	18951
031	7176	PETERSBURG	16669	036	7378	QUARRYVILLE	17566
010	7178	PETROLIA	16050	023	7386	RADNOR	19087*
051	7180	PHILADELPHIA	19100*	067	7390	RAILROAD	17355
014	7186	PHILIPSBURG	16866	005	7392	RAINSBURG	
015	7188	PHOENIXVILLE	19460	026	7394	RALPH	
041	7192	PICTURE ROCKS	17762	017	7398	RAMEY	16671
054	7222	PINE GROVE	17963	002	7402	RANKIN	
002	7232	PITCAIRN	15140	049	7404	RANSHAW	17866
002	7234	PITTSBURGH	15200*	006	7418	READING	19600*
040	7238	PITTSTON	18640*				
025	7248	PLATEA	16431	046	7424	RED HILL	18076
014	7252	PLEASANT GAP	16869	067	7426	RED LION	17356
002	7254	PLEASANT HILLS	15200*	044	7432	REEDSVILLE	17084
065	7256	PLEASANT UNITY	15676	018	7436	RENOVO	17764
061	7262	PLEASANTVILLE	16341	026	7438	REPUBLIC	15475
002	7264	PLUM		002	7440	RESERVE	
032	7272	PLUMVILLE	16246	011	7442	REVLOC	15948
040	7276	PLYMOUTH	18651	033	7444	REYNOLDSVILLE	15851
017	7282	PLYMPTONVILLE		030	7448	RICES LANDING	15357
026	7290	POINT MARION	15474	038	7460	RICHLAND	17087
061	7296	POLK	16342	009	7464	RICHLANDTOWN	18955
015	7298	POMEROY	19367	024	7474	RIDGWAY	15853
011	7300	PORTAGE	15946	023	7478	RIDLEY	
042	7308	PORT ALLEGANY	16743	023	7480	RIDLEY PARK	19078
054	7310	PORT CARBON	17965	009	7482	RIEGELSVILLE	18077
054	7312	PORT CLINTON	19549	016	7484	RIMERSBURG	16248
010	7328	PORTERSVILLE	16051	054	7488	RINGTOWN	17967
048	7330	PORTLAND	18351	049	7490	RIVERSIDE	17868
014	7332	PORT MATILDA	16870	007	7496	ROARING SPRING	16673
034	7334	PORT ROYAL	17082	031	7498	ROBERTSDALE	16674
				006	7502	ROBESONIA	19551

PENNSYLVANIA - STATE CODE 23

COUNTY CODE	CITY CODE	CITY	ZIP CODE	COUNTY CODE	CITY CODE	CITY	ZIP CODE
032	7506	ROBINSON	15949	010	7668	SAXONBURG	16056
004	7510	ROCHESTER	15074	005	7670	SAXTON	16678
031	7518	ROCKHILL		008	7672	SAYRE	18840
046	7524	ROCKLEDGE	19100*	011	7674	SCALP LEVEL	15963
056	7526	ROCKWOOD	15557	005	7676	SCHELLSBURG	15559
061	7528	ROCKY GROVE		054	7682	SCHUYLKILL HAVEN	17972
008	7530	ROME	18837	046	7684	SCHWENKSVILLE	19473
026	7536	RONCO	15476	002	7686	SCOTT	
063	7538	ROSCOE	15477	065	7696	SCOTTDALE	15683
048	7542	ROSETO	18013	035	7698	SCRANTON	18500*
023	7544	ROSE VALLEY		055	7702	SELINSGROVE	17870
059	7546	ROSEVILLE		009	7704	SELLERSVILLE	18960
002	7548	ROSS		067	7708	SEVEN VALLEYS	17360
032	7554	ROSSITER	15772	065	7710	SEWARD	15954
002	7556	ROSSLYN FARMS		002	7712	SEWICKLEY	15143
053	7562	ROULETTE	16746	002	7718	SEWICKLEY HEIGHTS	
061	7564	ROUSEVILLE	16344	002	7720	SEWICKLEY HILLS	
026	7566	ROWES RUN		031	7724	SHADE GAP	17255
022	7568	ROYALTON		054	7726	SHAFT	17975
046	7570	ROYERSFORD	19468	002	7728	SHALER	
003	7572	RURAL VALLEY	16249	049	7730	SHAMOKIN	17872
002	7586	RUSSELLTON	15076	055	7734	SHAMOKIN DAM	17876
022	7588	RUTHERFORD HEIGHTS	17101*	056	7736	SHANKSVILLE	15560
023	7592	RUTLEDGE	19070*	043	7738	SHARON	16146
020	7604	SAEGERTOWN	16433	023	7742	SHARON HILL	19079*
003	7606	SAGAMORE	16250	043	7744	SHARON NORTH	
054	7608	ST CLAIR	17970	002	7746	SHARPSBURG	15200*
005	7612	ST CLAIRSVILLE	16676	043	7748	SHARPSVILLE	16150
006	7614	ST LAWRENCE		043	7750	SHEAKLEYVILLE	16151
024	7616	ST MARYS	15857	062	7754	SHEFFIELD	16347
011	7618	SAINT MICHAEL	15951	032	7756	SHELOCTA	15774
016	7620	ST PETERSBURG	16054	054	7758	SHENANDOAH	17976
065	7636	SALINA	15680	054	7760	SHENANDOAH HEIGHTS	
056	7642	SALISBURY	15558	040	7768	SHICKSHINNY	18655
041	7644	SALLADASBURG	17766	006	7770	SHILLINGTON	19600*
031	7646	SALTILLO	17253	053	7772	SHINGLEHOUSE	16748
032	7650	SALTSBURG	15681	021	7778	SHIPPENSBURG	17257
017	7654	SANDY		016	7782	SHIPPENVILLE	16254
043	7660	SANDY LAKE	16145	004	7784	SHIPPINGPORT	15077
011	7664	SANKERTOWN		021	7786	SHIREMANSTOWN	17091

Purchase full membership to immediately unlock this page

HISTORY

Tens of thousands of important historical sources, many previously unobtainable, are now available for the first time with a Forgotten Books Full Membership.

Unlimited Access
$8.99/month

Continue

*Fair usage policy applies

PENNSYLVANIA - STATE CODE 23

COUNTY CODE	CITY CODE	CITY	ZIP CODE	COUNTY CODE	CITY CODE	CITY	ZIP CODE
002	8178	TARENTUM	15084	063	8332	TWILIGHT	
048	8180	TATAMY	18085	011	8334	TWIN ROCKS	15960
035	8188	TAYLOR		007	8338	TYRONE	16686
046	8192	TELEFORD	18969	025	8386	UNION CITY	16438
006	8196	TEMPLE	19560	058	8388	UNIONDALE	
003	8198	TEMPLETON	16259	026	8392	UNIONTOWN	15401
036	8200	TERRE HILL	17581	014	8396	UNIONVILLE	19375
058	8208	THOMPSON	18465	065	8398	UNITED	15689
034	8212	THOMPSONTOWN	17094	023	8402	UPLAND	
002	8214	THORNBURG		023	8414	UPPER DARBY	19082*
031	8220	THREE SPRINGS	17264	046	8444	UPPER MORELAND	
035	8222	THROOP	18500*	056	8478	URSINA	15485
062	8224	TIDIOUTE		061	8480	UTICA	16362
033	8228	TIMBLIN	15778	010	8484	VALENCIA	16059
059	8234	TIOGA	16946	054	8492	VALLEY VIEW	17983
027	8238	TIONESTA	16353	026	8494	VANDERBILT	15486
020	8242	TITUSVILLE	16354	065	8496	VANDERGRIFT	15690
006	8254	TOPTON	19562	035	8498	VANDLING	18421
008	8260	TOWANDA	18848	020	8502	VENANGO	16440
054	8264	TOWER CITY	17980	002	8510	VERONA	15147
026	8266	TOWER HILL		002	8512	VERSAILLES	15130*
020	8268	TOWNVILLE	16360	063	8514	VESTABURG	15368
065	8270	TRAFFORD	15085	011	8518	VINTONDALE	15961
023	8272	TRAINER		037	8520	VOLANT	16156
046	8274	TRAPPE		002	8530	WALL	
054	8278	TREMONT	17981	017	8534	WALLACETON	16876
013	8282	TRESCKOW	18254	048	8536	WALNUTPORT	18088
002	8284	TREVESKYN		037	8538	WAMPUM	16157
049	8286	TREVORTON	17881	040	8540	WANAMIE	18659
046	8290	TROOPER		009	8544	WARMINSTER	18974
026	8292	TROTTER		062	8550	WARREN	16365
017	8294	TROUTVILLE	15866	040	8556	WARRIOR RUN	
008	8296	TROY	16947	063	8608	WASHINGTON	15301
003	8302	TROY HILL		036	8592	WASHINGTON BORO	17582
009	8304	TRUMBAUERSVILLE	18970	063	8616	WASHINGTON NORTH	
009	8306	TULLYTOWN	19007	046	8618	WASHINGTON SQUARE	
066	8312	TUNKHANNOCK	18657	047	8620	WASHINGTONVILLE	17884
011	8316	TUNNELHILL		063	8622	WASHINGTON WEST	
049	8320	TURBOTVILLE	17772	025	8624	WATERFORD	16441
002	8324	TURTLE CREEK	15145	049	8632	WATSONTOWN	17777

PENNSYLVANIA - STATE CODE 23

COUNTY CODE	CITY CODE	CITY	ZIP CODE	COUNTY CODE	CITY CODE	CITY	ZIP CODE
025	8636	WATTSBURG	16442	006	8834	WEST READING	19600*
064	8638	WAYMART	18472	010	8846	WEST SUNBURY	16061
028	8658	WAYNESBORO	17268	002	8852	WEST VIEW	15200*
030	8660	WAYNESBURG	15370	015	8860	WESTWOOD	
013	8662	WEATHERLY	18255	040	8862	WEST WYOMING	
065	8664	WEBSTER	15087	067	8864	WEST YORK	
013	8668	WEISSPORT	18235	043	8874	WHEATLAND	16161
056	8670	WELLERSBURG	15564	002	8876	WHITAKER	15120*
059	8676	WELLSBORO	16901	002	8886	WHITEHALL	
067	8678	WELLSVILLE	17365	040	8890	WHITE HAVEN	18661
006	8680	WERNERSVILLE	19565	002	8896	WHITE OAK	15130*
025	8682	WESLEYVILLE	16500*	022	8902	WICONISCO	17097
063	8688	WEST ALEXANDER	15376	048	8903	WILDEN	
063	8700	WEST BROWNSVILLE	15417*	040	9904	WILKES-BARRE	18700*
015	8714	WEST CHESTER	19380	002	8908	WILKINS	
046	8718	WEST CONSHOHOCKEN	19428	002	8910	WILKINSBURG	15200*
065	8726	WEST DERRY		007	8916	WILLIAMSBURG	16693
048	8732	WEST EASTON		041	8918	WILLIAMSPORT	17701*
002	8734	WEST ELIZABETH	15088	022	8920	WILLIAMSTOWN	17098
021	8736	WEST FAIRVIEW	17096	036	8924	WILLOW STREET	17584
059	8744	WESTFIELD	16950	002	8926	WILMERDING	15148
015	8754	WEST GROVE	19390	011	8932	WILMORE	15962
040	8758	WEST HAZLETON	18201	048	8936	WILSON	15025
002	8764	WEST HOMESTEAD		056	8938	WINDBER	15963
003	8768	WEST KITTANNING		048	8940	WIND GAP	18091
006	8772	WEST LAWN	19600*	067	8948	WINDSOR	17366
038	8776	WEST LEBANON	15783	067	8956	WINTERSTOWN	
065	8778	WEST LEECHBURG		035	8958	WINTON	
010	8780	WEST LIBERTY		006	8964	WOMELSDORF	19567
004	8792	WEST MAYFIELD		005	8968	WOODBURY	16695
043	8796	WEST MIDDLESEX	16159	020	8974	WOODCOCK	
063	8798	WEST MIDDLETOWN	15379	017	8978	WOODLAND	16881
002	8800	WEST MIFFLIN	15120*	040	8980	WOODSIDE-DRIFTON	
011	8802	WESTMONT		021	8992	WORMLEYSBURG	17043
065	8804	WESTMORELAND CITY	15692	003	9000	WORTHINGTON	16262
065	8808	WEST NEWTON	15089	033	9002	WORTHVILLE	15784
046	8810	WEST NORRITON		067	9008	WRIGHTSVILLE	17368
017	8814	WESTOVER	16692	008	9010	WYALUSING	18853
037	8826	WEST PITTSBURG	16160	040	9014	WYOMING	18640*
040	8828	WEST PITTSTON	18640*	006	9016	WYOMISSING	19600*

SRS Geographic Codes
Section G-5: PENNSYLVANIA (16)

PENNSYLVANIA - STATE CODE 23

COUNTY CODE	CITY CODE	CITY	ZIP CODE
006	9018	WYOMISSING HILLS	
009	9022	YARDLEY	19067*
003	9024	YATESBORO	16263
040	9026	YATESVILLE	
023	9028	YEADON	19050*
044	9030	YEAGERTOWN	17099
067	9032	YOE	17313
067	0034	YORK	17400*
067	9038	YORKANA	
067	9040	YORK HAVEN	17370
001	9042	YORK SPRINGS	17372
065	9048	YOUNGSTOWN	15696
062	9050	YOUNGSVILLE	16371
065	9052	YOUNGWOOD	15697
065	9054	YUKON	15678
010	9056	ZELIENOPLE	16063

*See Local P. O. Directory for City Zone Codes.

Purchase full membership to immediately unlock this page

SAVE $3,999,994

Did you know we sell paperback books too?

To buy our entire catalog in paperback would cost over $4,000,000

Access it all now for $8.99/month

*Fair usage policy applies

Continue

SRS Geographic Codes
Section G-5: SOUTH CAROLINA (2)

SOUTH CAROLINA - STATE CODE 57

COUNTY CODE	CITY CODE	CITY	ZIP CODE
039	0390	EASLEY	29640
011	0395	EAST GAFFNEY	
023	0400	EAST GANTT	
040	0405	EASTOVER	29044
019	0415	EDGEFIELD	29824
005	0420	EHRHARDT	29917
006	0425	ELKO	29826
038	0430	ELLOREE	29047
042	0435	ENOREE	29335
025	0445	ESTILL	29918
012	0450	EUREKA	
038	0455	EUTAWVILLE	29048
003	0460	FAIRFAX	29827
021	0465	FLORENCE	29501
010	0470	FOLLY BEACH	29439
040	0475	FOREST ACRES	29200*
040	0480	FOREST LAKE	
012	0485	FORT LAWN	29714
046	0490	FORT MILL	29715
023	0495	FOUNTAIN INN	29644
025	0500	FURMAN	29921
011	0505	GAFFNEY	29340
022	0510	GEORGETOWN	29440
032	0520	GILBERT	29054
042	0525	GLENDALE	29346
002	0530	GLOVERVILLE	29828
005	0540	GOVAN	
002	0545	GRANITEVILLE	29829
030	0550	GRAY COURT	29645
012	0555	GREAT FALLS	29055
045	0560	GREELEYVILLE	29056
023	0565	GREENVILLE	29601*
024	0570	GREENWOOD	29646*
023	0575	GREER	29651
025	0580	HAMPTON	29924
027	0585	HARDEEVILLE	29927
018	2590	HARLEYVILLE	29448
016	0595	HARTSVILLE	29550
029	0600	HEATH SPRINGS	29058
045	0605	HEMINGWAY	29554
046	0610	HICKORY GROVE	29717
006	0615	HILDA	29812
024	0620	HODGES	29653
038	0625	HOLLY HILL	29059
010	0630	HOLLYWOOD	29449
004	0635	HONEA PATH	29654
046	0640	INDUSTRIAL-ARAGON MILLS	
042	0645	INMAN	29349
042	0650	INMAN MILLS	
032	0655	IRMO	29063
029	0660	IRWIN	
010	0665	ISLE OF PALMS	29451
004	0670	IVA	29655
002	0675	JACKSON	29831
008	0680	JAMESTOWN	29453
013	0685	JEFFERSON	29718
030	0690	JOANNA	29351
021	0695	JOHNSONVILLE	29555
019	0700	JOHNSTON	29832
044	0705	JONESVILLE	29353
028	0710	KERSHAW	29067
045	0715	KINGSTREE	29556
006	0720	KLINE	29812*
004	0725	LA FRANCE	29656
021	0730	LAKE CITY	29560
017	0735	LAKE VIEW	29563
016	0740	LAMAR	29069
029	0745	LANCASTER	29720
029	0750	LANCASTER MILLS	
042	0755	LANDRUM	29356
045	0760	LANE	29564
002	0765	LANGLEY	29834
017	0770	LATTA	29565
030	0775	LAURENS	29360
032	0780	LEESVILLE	29070
032	0785	LEXINGTON	29072
039	0790	LIBERTY	29657
010	0795	LINCOLNVILLE	
036	0800	LITTLE MOUNTAIN	29075
038	0805	LIVINGSTON	29076

SOUTH CAROLINA - STATE CODE 57

COUNTY CODE	CITY CODE	CITY	ZIP CODE
044	0810	LOCKHART	29364
015	0815	LODGE	29457
042	0820	LONE OAK	
026	0825	LORIS	29569
001	0830	LOWNDESVILLE	29659
012	0835	LOWRYS	29725
025	0840	LURAY	29932
030	0845	LYDIA MILLS	29325
042	0850	LYMAN	29365
031	0855	LYNCHBURG	29080
013	0860	MC BEE	29101
010	0865	MC CLELLANVILLE	29458
035	0870	MC COLL	29570
046	0875	MC CONNELLS	29726
033	0880	MC CORMICK	29835
002	0885	MADISON	29660
014	0890	MANNING	29102
034	0895	MARION	29571
023	0900	MAULDIN	29662
043	0905	MAYESVILLE	29104
010	0910	MEGGETT	29460
044	0915	MONARCH MILLS	
008	0920	MONCKS CORNER	29461
033	0925	MOUNT CARMEL	29840
013	0930	MOUNT CROGHAN	29727
010	0935	MOUNT PLEASANT	29464
034	0940	MULLINS	29574
026	0945	MYRTLE BEACH	29577
038	0950	NEESES	29107
036	0955	NEWBERRY	29108
002	0960	NEW ELLENTON	29809
034	0965	NICHOLS	29581
024	0970	NINETY-SIX	29666
039	0975	NORRIS	29667
038	0980	NORTH	29112
002	0985	NORTH AUGUSTA	29841
016	0990	NORTH HARTSVILLE	
038	0995	NORWAY	29113
026	1000	OCEAN DRIVE BEACH	29582
021	1005	OLANTA	29114
005	1010	OLAR	29843
038	1015	ORANGEBURG	29115
042	1025	PACOLET	29372
042	1030	PACOLET MILLS	29373
042	1035	PACOLET PARK	
013	1040	PAGELAND	29728
021	1045	PAMPLICO	29583
033	1050	PARKSVILLE	29844
013	1055	PATRICK	29584
014	1060	PAXVILLE	29102
036	1065	PEAK	29122
032	1070	PELION	29123
004	1075	PELZER	29669
004	1080	PELZER NORTH	
004	1085	PELZER SOUTH	
004	1090	PENDLETON	29670
002	1095	PERRY	29124
039	1100	PICKENS	29671
023	1105	PIEDMONT	29673
018	1110	PINEHURST-SHEPPARD PARK	
032	1115	PINERIDGE	
043	1120	PINEWOOD	29125
033	1125	PLUM BRANCH	29845
036	1130	POMARIA	29126
007	1135	PORT ROYAL	29935
036	1140	PROSPERITY	29127
010	1145	RAVENEL	29470
046	1150	RED RIVER	
018	1155	REEVESVILLE	29471
042	1160	REIDVILLE	29375
012	1170	RICHBURG	29729
027	1175	RIDGELAND	29936
041	1180	RIDGE SPRING	29129
018	1185	RIDGEVILLE	29472
020	1190	RIDGEWAY	29130
046	1195	ROCK HILL	29730*
038	1200	ROWESVILLE	29133
013	1205	RUBY	29741
018	1210	ST GEORGE	29477
009	1215	ST MATTHEWS	29135

SRS Geographic Codes
Section G-5: SOUTH CAROLINA (4)

SOUTH CAROLINA - STATE CODE 57

COUNTY CODE	CITY CODE	CITY	ZIP CODE	COUNTY CODE	CITY CODE	CITY	ZIP CODE
008	1220	ST STEPHENS	29479	021	1425	TIMMONSVILLE	29161
037	1225	SALEM	29676	023	1430	TRAVELERS REST	29690
002	1230	SALLEY	29137	019	1435	TRENTON	29847
041	1235	SALUDA	29138	024	1440	TROY	29848
004	1240	SANDY SPRINGS	29677	014	1445	TURBEVILLE	29162
038	1245	SANTEE	29142	003	1450	ULMERS	29849
042	1250	SAXON		044	1455	UNION	29379*
025	1255	SCOTIA	29918	037	1460	UTICA	
021	1260	SCRANTON	29591	038	1465	VANCE	29163
034	1265	SELLERS	29592	025	1470	VARNVILLE	29944
037	1270	SENECA	29678	042	1475	VICTOR MILLS	
043	1275	SHANNONTOWN		002	1480	WAGENER	29164
046	1280	SHARON	29742	037	1485	WALHALLA	29691
036	1285	SILVERSTREET	29145	015	1490	WALTERBORO	29488
023	1290	SIMPSONVILLE	29681	041	1495	WARD	29166
039	1295	SIX MILE	29682	024	1500	WARE SHOALS	29692
015	1300	SMOAKS	29481	002	1505	WARRENVILLE	29851
046	1305	SMYRNA	29743	030	1510	WATERLOO	29384
006	1310	SNELLING		030	1515	WATTS MILLS	
016	1315	SOCIETY HILL	29593	042	1520	WELLFORD	29385
035	1320	SOUTH BENNETTSVILLE		032	1525	WEST COLUMBIA	29169
032	1325	SOUTH CONGAREE		016	1530	WEST HARTSVILLE	
024	1330	SOUTH GREENWOOD	29646*	037	1535	WESTMINSTER	29693*
017	1335	SOUTHWEST DILLON		004	1540	WEST PELZER	29669
042	1340	SPARTANBURG	29301*	037	1545	WEST UNION	29696
032	1350	SPRINGDALE	29169	036	1550	WHITMIRE	29178
038	1355	SPRINGFIELD	29146	042	1555	WHITNEY	29387
029	1360	SPRING MILLS		015	1560	WILLIAMS	29493
004	1365	STARR	29684	004	1565	WILLAMSTON	29697
042	1370	STARTEX	29377	006	1570	WILLISTON	29853
045	1375	STUCKEY		021	1575	WINDYHHILL	
010	1380	SULLIVANS ISLAND	29482	020	1580	WINNSBORO	29180
014	1385	SUMMERTON	29148	020	1585	WINNSBORO MILLS	
018	1390	SUMMERVILLE	29483	038	1590	WOODFORD	29184
032	1395	SUMMIT		042	1595	WOODRUFF	29388
043	1400	SUMTER	29150*	025	1600	YEMASSEE	29945
032	1405	SWANSEA	29160	046	1605	YORK	29745
003	1410	SYCAMORE	29846				
035	1415	TATUM	29594				
023	1420	TAYLORS	29687				

* See local P.O Directory for city zone codes.

Purchase full membership to immediately unlock this page

HISTORY

Tens of thousands of important historical sources, many previously unobtainable, are now available for the first time with a Forgotten Books Full Membership.

Unlimited Access
$8.99/month

Continue

*Fair usage policy applies

SRS Geographic Codes
Section G-5: SOUTH DAKOTA (2)

SOUTH DAKOTA - STATE CODE 45

COUNTY CODE	CITY CODE	CITY	ZIP CODE	COUNTY CODE	CITY CODE	CITY	ZIP CODE
037	0405	DRAPER	57531	049	0605	HARTFORD	57033
067	0410	DUPREE	57623*	028	0610	HAYTI	57241
020	0415	EAGLE BUTTE	57625	028	0615	HAZEL	57242
045	0420	EDEN	57232	006	0620	HECLA	57446
023	0425	EDGEMONT	57735	014	0625	HENRY	57243
050	0430	EGAN	57024	016	0630	HERMOSA	57744
063	0435	ELK POINT	57025	010	0635	HERREID	57632
005	0440	ELKTON	57026	026	0640	HERRICK	57538
030	0445	EMERY	57332	038	0645	HETLAND	57244
038	0450	ERWIN	57233	034	0650	HIGHMORE	57345*
038	0455	ESMOND	57233				
028	0460	ESTELLINE	57234	051	0655	HILL CITY	57745
017	0461	ETHAN	57334	044	0660	HILLSVIEW	57447
044	0465	EUREKA	57437	002	0665	HITCHCOCK	57348
016	0470	FAIRBURN	57738	022	0670	HOSMER	57448
026	0475	FAIRFAX	57335	023	0675	HOT SPRINGS	57747
041	0480	FAIRVIEW	57027	053	0680	HOVEN	57450
046	0485	FAITH	57626*	048	0685	HOWARD	57349
030	0490	FARMER	57336	041	0690	HUDSON	57034
024	0495	FAULKTON	57438	049	0695	HUMBOLDT	57035
050	0500	FLANDREAU	57028	062	0700	HURLEY	57036
014	0505	FLORENCE	52735	002	0705	HURON	57350
058	0510	FORT PIERRE	57532	035	0710	INTERIOR	57750
057	0515	FRANKFORT	57440	022	0715	IPSWICH	57451
006	0520	FREDERICK	57441	013	0720	IRENE	57037
033	0525	FREEMAN	57029	038	0725	IROQUOIS	57353
009	0530	FRUITDALE	57742	020	0730	ISABEL	57633
030	0535	FULTON	57340	064	0735	JAVA	57452
012	0540	GARDEN CITY	57236	063	0740	JEFFERSON	57038
049	0545	GARRETSON	57030	035	0745	KADOKA	57543
019	0550	GARY	57237	042	0750	KENNEBEC	57544
066	0555	GAYVILLE	57031	007	0755	KIMBALL	57355
011	0560	GEDDES	57342	014	0760	KRANZBURG	57245
053	0565	GETTYSBURG	57442*	025	0770	LA BOLT	57246
064	0570	GLENHAM	57631	011	0775	LAKE ANDES	57356*
019	0575	GOODWIN	57238	045	0780	LAKE CITY	57247
026	0580	GREGORY	57533	028	0785	LAKE NORDEN	57248
018	0585	GRENVILLE	57239	038	0790	LAKE PRESTON	57249
006	0590	GROTON	57445	036	0795	LANE	57358
041	0595	HARRISBURG	57032	045	0800	LANGFORD	57454
032	0600	HARROLD	57536	040	0805	LEAD	57754

SOUTH DAKOTA - STATE CODE 45

COUNTY CODE	CITY CODE	CITY	ZIP CODE	COUNTY CODE	CITY CODE	CITY	ZIP CODE
053	0810	LEBANON	57455	057	1010	NORTHVILLE	57465
052	0815	LEMMON	57638	039	1015	NUNDA	57050
041	0820	LENNOX	57039	042	1020	OACOMA	57365
044	0825	LEOLA	57456	023	1025	OELRICHS	57763
066	0830	LESTERVILLE	57040	038	1030	OLDHAM	57051
055	0835	LETCHER	57359	033	1035	OLIVET	57052
018	0840	LILY	57250	024	1040	ONAKA	57466
044	0845	LONGLAKE	57457	059	1045	ONIDA	57564
064	0850	LOWRY	57458	024	1050	ORIENT	57467
022	0855	LOYALTON	57459	054	1055	ORTLEY	57256
015	0860	MC INTOSH	57641	062	1060	PARKER	57053
015	0865	MC LAUGHLIN	57642	033	1065	PARKSTON	57366
039	0870	MADISON	57042	054	1070	PEEVER	57257
062	0875	MARION	57043	027	1075	PHILIP	57567
003	0880	MARTIN	57551	018	1080	PIERPONT	57468
025	0885	MARVIN	57251	032	1085	PIERRE	57501
013	0890	MECKLING	57044	056	1086	PINE RIDGE	57770
057	0895	MELLETTE	57461	001	1090	PLANKINTON	57368
033	0900	MENNON	57045	011	1095	PLATTE	57369
027	0905	MIDLAND	57552	010	1100	POLLOCK	57648
025	0910	MILBANK	57252	042	1105	PRESHO	57568
029	0915	MILLER	57362	016	1110	PRINGLE	57773
060	0920	MISSION	57555*	007	1111	PUKWANA	57370
066	0925	MISSION HILL	57046	051	1115	QUINN	57775
017	0930	MITCHELL	57301	039	1120	RAMONA	57054
064	0935	MOBRIDGE	57601	051	1125	RAPID CITY	57701*
062	0940	MONROE	57047	011	1130	RAVINIA	57356*
043	0945	MONTROSE	57048	012	1135	RAYMOND	57258
015	0950	MORRISTOWN	57645	057	1140	REDFIELD	57469
010	0955	MOUND CITY	57646	029	1145	REE HEIGHTS	57371
017	0960	MOUNT VERNON	57363	042	1150	RELIANCE	57569
037	0965	MURDO	59559	025	1155	REVILLO	57259
012	0970	NAPLES	57254	024	1160	ROCKHAM	57470
045	0975	NEWARK		022	1165	ROSCOE	57471
054	0980	NEW EFFINGTON	57255	054	1170	ROSHOLT	57260
009	0985	NEWELL	57760	018	1175	ROSLYN	57261
051	0990	NEW UNDERWOOD	57761	048	1180	ROSWELL	57372
061	0995	NEW WITTEN		060	1185	ST FRANCIS	57572
009	1000	NISLAND	57762	029	1190	ST LAWRENCE	57373
063	1005	NORTH SIOUX CITY	57049	043	1195	SALEM	57058

SOUTH DAKOTA - STATE CODE 45

COUNTY CODE	CITY CODE	CITY	ZIP CODE
004	1200	SCOTLAND	57059
064	1205	SELBY	57472
024	1210	SENECA	57473
049	1215	SHERMAN	57060
005	1220	SINAI	57061
049	1225	SIOUX FALLS	57100*
054	1230	SISSETON	57262
014	1235	SOUTH SHORE	57263
040	1240	SPEARFISH	57783
043	1245	SPENCER	57374
004	1250	SPRINGFIELD	57062
001	1255	STICKNEY	57375
025	1260	STOCKHOLM	57264
025	1265	STRANDBURG	57265
006	1270	STRATFORD	57474
046	1275	STURGIS	57785
054	1280	SUMMIT	57266
004	1285	TABOR	57063
041	1290	TEA	57064
020	1295	TIMBER LAKE	57656
053	1300	TOLSTOY	57475
019	1305	TORONTO	57268
050	1310	TRENT	57065
033	1315	TRIPP	57376
057	1320	TULARE	57476
057	1325	TURTON	57477
025	1330	TWIN BROOKS	57269
004	1335	TYNDALL	57066
066	1340	UTICA	57067
049	1345	VALLEY SPRINGS	57068
045	1350	VEBLEN	57270
006	1355	VERDON	57478
013	1360	VERMILLION	57069
062	1365	VIBORG	57070
012	1370	VIENNA	57271
048	1375	VILAS	57378
002	1380	VIRGIL	57379
005	1385	VOLGA	57071
066	1390	VOLIN	57072
011	1395	WAGNER	57380
013	1400	WAKONDA	57073
051	1405	WALL	57790
014	1410	WALLACE	57272
050	1415	WARD	57074
051	1420	WASTA	57791
014	1425	WATERTOWN	57201*
018	1430	WAUBAY	57273
018	1435	WEBSTER	57274*
039	1440	WENTWORTH	57075
002	1445	WESSINGTON	57381
036	1450	WESSINGTON SPRINGS	57382
044	1455	WETONKA	57482
005	1460	WHITE	57276
001	1465	WHITE LAKE	57383
047	1470	WHITE RIVER	57579
054	1475	WHITE ROCK	57277
040	1480	WHITEWOOD	57793
012	1485	WILLOW LAKE	57278
054	1490	WILMOT	57279
039	1495	WINFRED	57076
061	1500	WINNER	57580*
002	1505	WOLSEY	57384
047	1510	WOOD	57585
055	1515	WOONSOCKET	57385
041	1520	WORTHING	57077
002	1521	YALE	57386
066	1525	YANKTON	57078

* See local P.O. Directory for city zone codes.

Purchase full membership to immediately unlock this page

SAVE $3,999,994

Did you know we sell paperback books too?

To buy our entire catalog in paperback would cost over $4,000,000

Access it all now for $8.99/month

*Fair usage policy applies

Continue

SRS Geographic Codes
Section G-5: TENNESSEE (2)

TENNESSEE - STATE CODE 62

COUNTY CODE	CITY CODE	CITY	ZIP CODE	COUNTY CODE	CITY CODE	CITY	ZIP CODE
077	0405	DUNLAP	37327	092	0610	GREENFIELD	38230
019	0410	DUPONTONIA		049	0615	HALLS	38040
027	0415	DYER	38330	010	0620	HAMPTON	37658
023	0420	DYERSBURG	38024	073	0625	HARRIMAN	37748
005	0425	EAGLETON VILLAGE		085	0630	HARTSVILLE	37074
075	0430	EAGLEVILLE	37060	012	0635	HENDERSON	38340
006	0435	EAST CLEVELAND		083	0640	HENDERSONVILLE	37075
033	0440	EAST RIDGE	37400*	049	0645	HENNING	38041
010	0445	ELIZABETHTON	37643	040	0650	HENRY	38231
028	0450	ELKTON	38455	035	0655	HICKORY VALLEY	38042
090	0455	EMBREEVILLE		067	0660	HILHAM	38568
054	0460	ENGLEWOOD	37329	051	0665	HOHENWALD	38462
012	0465	ENVILLE	38332	009	0670	HOLLOW ROCK	38342
042	0475	ERIN	37061	066	0675	HORNBEAK	38232
086	0480	ERWIN	37650	035	0680	HORNSBY	38044
026	0485	ESTILL SPRINGS	37330	027	0685	HUMBOLDT	38343
054	0490	ETOWAH	37331	009	0690	HUNTINGDON	38344
094	0495	FAIRVIEW	37062	026	0695	HUNTLAND	37345
052	0500	FAYETTEVILLE	37334	019	0700	INGLEWOOD	
019	0505	FOREST HILL	38031	057	0705	JACKSON	38301*
047	0510	FOUNTAIN CITY	37900*	025	0710	JAMESTOWN	37758*
094	0515	FRANKLIN	37064	058	0715	JASPER	37347
017	0520	FRIENDSHIP	38034	045	0720	JEFFERSON CITY	37760
005	0525	FRIENDSVILLE	37737	007	0725	JELLICO	37762
017	0530	GADSDEN	38337	090	0730	JOHNSON CITY	37601*
044	0535	GAINESBORO	38562	090	0735	JOHNSON CITY SOUTHEAST	
083	0540	GALLATIN	37066				
084	0545	GARLAND		090	0740	JONESBORO	37659
049	0550	GATES	38037	066	0745	KENTON	38233
078	0555	GATLINBURG	37738	082	0750	KINGSPORT	37660*
				073	0755	KINGSTON	37763
079	0560	GERMANTOWN	38038				
027	0565	GIBSON	38338	047	0760	KNOXVILLE	37900*
092	0570	GLEASON	38229	056	0765	LAFAYETTE	37083
019	0575	GOODLETTSVILLE	37072	007	0770	LA FOLLETTE	37766
080	0580	GORDONSVILLE	38563	024	0775	LA GRANGE	38046
				001	0780	LAKE CITY	37769
035	0585	GRAND JUNCTION	38039				
072	0590	GRAYSVILLE	37338	050	0785	LAWRENCEBURG	38464
053	0595	GREENBACK	37742	095	0790	LEBANON	37087
074	0600	GREENBRIER	37073	053	0795	LENOIR CITY	37771
030	0605	GREENEVILLE	37743	059	0800	LEWISBURG	37091
				039	0805	LEXINGTON	38351

TENNESSEE - STATE CODE 62

COUNTY CODE	CITY CODE	CITY	ZIP CODE	COUNTY CODE	CITY CODE	CITY	ZIP CODE
021	0810	LIBERTY	37095	075	1010	MURFREESBORO	37130*
068	0815	LINDEN	37096	019	1015	NASHVILLE	37200*
067	0820	LIVINGSTON	38570	023	1020	NEWBERN	38059
068	0825	LOBELVILLE	37097	043	1025	NEW JOHNSONVILLE	37134
082	0830	LONG ISLAND		015	1030	NEWPORT	37821
033	0835	LOOKOUT MOUNTAIN	37350	063	1035	NEW PROVIDENCE	37040*
050	0840	LORETTO	38469	013	1040	NEW TAZEWELL	37825
053	0845	LOUDON	37774	054	1045	NIOTA	37826
064	0850	LYNCHBURG	37352	002	1050	NORMANDY	37360
082	0855	LYNN GARDEN	37660	001	1055	NORRIS	37828
028	0860	LYNNVILLE	38472	065	1065	OAKDALE	37829
043	0865	MC EWEN	37101	019	1070	OAK HILL	
009	0870	MC KENZIE	38201	024	1075	OAKLAND	38060
009	0875	MC LEMORESVILLE	38235	001	1080	OAK RIDGE	37830*
089	0880	MC MINNVILLE	37110*	066	1085	OBION	38240
019	0885	MADISON	37115	073	1090	OLIVER SPRINGS	37840
062	0890	MADISONVILLE	37354	076	1091	ONEIDA	37841
016	0895	MANCHESTER	37355	033	1095	OOLTEWAH	37363
092	0900	MARTIN	38237	058	1100	ORME	35740
005	0905	MARYVILLE	37801*	031	1105	PALMER	37365
047	0910	MASCOT	37806	040	1110	PARIS	38242
084	0915	MASON	38049	015	1115	PARROTTSVILLE	37843
017	0920	MAURY CITY	38050	020	1120	PARSONS	38363
087	0925	MAYNARDVILLE	37807	052	1125	PETERSBURG	37144
027	0930	MEDINA	38355	004	1130	PIKEVILLE	37367
057	0935	MEDON	38356	005	1135	PLAINFIELD	
079	0940	MEMPHIS	38100*	018	1140	PLEASANT HILL	38578
035	0945	MIDDLETON	38052	083	1145	PORTLAND	37148
027	0950	MILAN	38358	019	1147	PROVIDENCE	
079	0955	MILLINGTON	38053	028	1150	PULASKI	38478
083	0960	MITCHELLVILLE	37119	040	1155	PURYEAR	38251
071	0965	MONTEREY	38574	055	1156	RAMER	38367
072	0970	MORGANTOWN		033	1160	RED BANK	37400*
089	0975	MORRISON	37357	056	1165	RED BOLLING SPRING	37150
082	0980	MORRISON CITY		030	1170	RHEATOWN	
032	0985	MORRISTOWN	37813*	058	1175	RICHARD CITY	37371
024	0990	MOSCOW	38057	048	1180	RIDGELY	38252
046	0995	MOUNTAIN CITY	37683	033	1185	RIDGESIDE	
060	1000	MOUNT PLEASANT	38474	074	1190	RIDGETOP	37152
084	1005	MUNFORD	38058	049	1195	RIPLEY	38063

TENNESSEE - STATE CODE 62

COUNTY CODE	CITY CODE	CITY	ZIP CODE	COUNTY CODE	CITY CODE	CITY	ZIP CODE
066	1200	RIVES	38253	037	1400	SURGOINSVILLE	37873
005	1205	ROCKFORD	37853	062	1405	SWEETWATER	37874
073	1210	ROCKWOOD	37854	013	1410	TAZEWELL	37879
037	1215	ROGERSVILLE	37857	062	1415	TELLICO PLAINS	37385*
024	1220	ROSSVILLE	38066	042	1416	TENNESSEE RIDGE	37178
027	1225	RUTHERFORD	38369	033	1420	TIFTONA	
029	1230	RUTLEDGE	37861	048	1425	TIPTONVILLE	38257
050	1235	ST JOSEPH	38481	035	1430	TOONE	38381
033	1240	SALE CREEK	37373	005	1435	TOWNSEND	37882
036	1245	SALTILLO	38370	031	1440	TRACY CITY	37387
066	1250	SAMBURG	38254	027	1445	TRENTON	38382
039	1255	SARDIS	38371	009	1450	TREZEVANT	38258
035	1260	SAULSBURY	38067	023	1455	TRIMBLE	38259
036	1265	SAVANNAH	38372	066	1460	TROY	38260
039	1270	SCOTTS HILL	38374	016	1465	TULLAHOMA	37388*
055	1275	SELMER	38375	030	1470	TUSCULUM COLLEGE	37743
078	1280	SEVIERVILLE	37862*	066	1475	UNION CITY	38261
026	1285	SEWANEE	37375	022	1480	VANLEER	37181
092	1290	SHARON	38255	089	1485	VIOLA	37394
002	1295	SHELBYVILLE	37160	002	1490	WARTRACE	37183
033	1300	SIGNAL MOUNTAIN	37377	095	1495	WATERTOWN	37184
035	1305	SILERTON	38377	043	1500	WAVERLY	37185
022	1310	SLAYDEN	37165	091	1505	WAYNESBORO	38485
021	1315	SMITHVILLE	37166	083	1510	WESTMORELAND	37186
075	1320	SMYRNA	37167*	082	1515	WEST VIEW PARK	
034	1325	SNEEDVILLE	37869	022	1520	WHITE BLUFF	37187
033	1330	SODDY	37379	079	1525	WHITEHAVEN	38100*
024	1335	SOMERVILLE	38068	045	1530	WHITE PINE	37890
006	1340	SOUTH CLEVELAND		035	1535	WHITEVILLE	38075
001	1345	SOUTH CLINTON		058	1540	WHITWELL	37397
066	1350	SOUTH FULTON	42041	026	1545	WINCHESTER	37398
073	1355	SOUTH HARRIMAN	37748	019	1550	WOODBINE	37200*
058	1360	SOUTH PITTSBURG	37380	008	1555	WOODBURY	37190
093	1365	SPARTA	38583	019	1560	WOODMONT-GREEN HILLS-GLENDALE	
088	1370	SPENCER	38585				
072	1375	SPRING CITY	37381				
074	1380	SPRINGFIELD	37172				
060	1385	SPRING HILL	37174				
038	1390	STANTON	38069				
082	1395	SULLIVAN GARDENS					

* See local P.O. Directory for city zone codes.

Purchase full membership to immediately unlock this page

HISTORY

Tens of thousands of important historical sources, many previously unobtainable, are now available for the first time with a Forgotten Books Full Membership.

Unlimited Access
$8.99/month

Continue

*Fair usage policy applies

SRS Geographic Codes
Section G-5: TEXAS (2)

TEXAS - STATE CODE 74

COUNTY CODE	CITY CODE	CITY	ZIP CODE	COUNTY CODE	CITY CODE	CITY	ZIP CODE
230	0410	BIG SANDY	75755	119	0615	BRYSON	76027
114	0415	BIG SPRING	79720*	057	0620	BUCKINGHAM	
064	0425	BIG WELLS	78830	105	0625	BUDA	78610
178	0430	BISHOP	78343	145	0630	BUFFALO	75831
177	0435	BLACKWELL	79506	221	0635	BUFFALO GAP	79508
016	0440	BLANCO	78606	212	0640	BULLARD	75757
025	0445	BLANKET	76432	121	0645	BUNA	77612
034	0450	BLOOMBURG	75556	101	0650	BUNKER HILL	
175	0455	BLOOMING GROVE	76626	243	0655	BURKBURNETT	76354
235	0460	BLOOMINGTON	77951	126	0660	BURLESON	76028
139	0465	BLOSSOM	75416	027	0665	BURNET	78611
220	0470	BLUE MOUND	76100*	039	0670	BYERS	76357
043	0475	BLUE RIDGE	75004	116	0675	CADDO MILLS	
109	0480	BLUM	76627	026	0680	CALDWELL	77836
130	0485	BOERNE	78006	198	0685	CALVERT	77837
194	0490	BOGATA	75417	187	0690	CAMDEN	75934
241	0495	BOLING	77420	166	0695	CAMERON	76520
074	0500	BONHAM	75418	007	0700	CAMPBELLTON	78008
148	0505	BOOKER	79005	193	0705	CAMP WOOD	78833
117	0510	BORGER	79006*	106	0710	CANADIAN	79014
185	0515	BOVINA	79009	234	0715	CANTON	75103
169	0520	BOWIE	76230	071	0720	CANUTILLO	79835
249	0525	BOYD	76023	191	0725	CANYON	79015
136	0530	BRACKETTVILLE	78832	067	0730	CARBON	76435
154	0535	BRADY	76825	064	0735	CARRIZO SPRINGS	78834
109	0540	BRANDON	76628	057	0740	CARROLLTON	75006
020	0545	BRAZORIA	77422	183	0745	CARTHAGE	75633
215	0550	BRECKENRIDGE	76024	015	0750	CASTLE HILLS	78200*
198	0555	BREMOND	76629	163	0755	CASTROVILLE	78009
239	0560	BRENHAM	77833	064	0760	CARATINA	78836
181	0565	BRIDGE CITY	77611	057	0765	CEDAR HILL	75104
249	0570	BRIDGEPORT	76026	116	0770	CELESTE	75423
041	0575	BRONTE	76933	043	0775	CELINA	75009
237	0580	BROOKSHIRE	77423	210	0780	CENTER	75935
020	0581	BROOKSIDE		145	0785	CENTERVILLE	75833
223	0585	BROWNFIELD	79316	103	0795	CHANNING	79018
107	0590	BROWNSBORO	75756	007	0800	CHARLOTTE	78011
031	0595	BROWNSVILLE	78520*	249	0805	CHICO	76030
025	0605	BROWNWOOD	76801*	038	0810	CHILDRESS	79201
021	0610	BRYAN	77801*	099	0815	CHILLICOTHE	79225

TEXAS - STATE CODE 74

COUNTY CCODE	CITY CODE	CITY	ZIP CODE	COUNTY CCODE	CITY CODE	CITY	ZIP CODE
073	0820	CHILTON	76632	101	1025	CROSBY	77532
007	0825	CHRISTINE	78012	054	1030	CROSBYTON	79322
067	0830	CISCO	76437	030	1035	CROSS PLAINS	76443
065	0835	CLARENDON	79226	078	1040	CROWELL	79227
194	0840	CLARKSVILLE	75426	220	1045	CROWLEY	76036
006	0850	CLAUDE	79019	254	1050	CRYSTAL CITY	78839
084	0855	CLEAR LAKE SHORE		062	1055	CUERO	77954
126	0860	CLEBURNE	76031	112	1060	CUMBY	75433
146	0865	CLEVELAND	77327	174	1065	CUSHING	75760
018	0870	CLIFTON	76634	172	1070	DAINGERFIELD	75638
071	0875	CLINT	79836	146	1075	DAISETTA	77533
020	0880	CLUTE	77531	056	1080	DALHART	79022
030	0885	CLYDE	79510	057	1085	DALLAS	75200*
114	0890	COAHOMA	79511	220	1090	DALWORTHINGTON GARDENS	
057	0895	COCKRELL HILL	75200*				
				148	1095	DARROUZETT	79024
042	0900	COLEMAN	76834				
021	0905	COLLEGE STATION	77840*	175	1100	DAWSON	76639
220	0910	COLLEYVILLE	76034	146	1105	DAYTON	77535
091	0915	COLLINSVILLE	76233	249	1110	DECATUR	76234
168	0920	COLORADO CITY	79512	101	1115	DEER PARK	77536
				019	1120	DE KALB	75559
045	0925	COLUMBUS	78934				
047	0930	COMANCHE	76442	047	1125	DE LEON	76444
031	0935	COMBES	78535	233	1130	DEL RIO	78840
130	0940	COMFORT	78013	091	1135	DENISON	75020*
116	0945	COMMERCE	75428*	061	1140	DENTON	76201*
				251	1145	DENVER CITY	79323
112	0950	COMO	75431				
170	0955	CONROE	77301	139	1150	DEPORT	75435
147	0960	COOLIDGE	76635	057	1155	DE SOTO	75115
060	0965	COOPER	75432	194	1160	DETROIT	75436
057	0970	COPPELL	75019	163	1165	DEVINE	78016
				003	1170	DIBOLL	75941
050	0975	COPPERAS COVE	76522				
178	0980	CORPUS CHRISTI	78400*	063	1175	DICKENS	79229
187	0985	CORRIGAN	75939	084	1180	DICKINSON	77539
175	0990	CORSICANA	75110*	082	1185	DILLEY	78017
142	0995	COTULLA	78014	035	1190	DIMMITT	79027
				074	1195	DODD CITY	75438
181	1000	COVE CITY					
129	1005	CRANDALL	75114	044	1200	DODSON	79230
052	1010	CRANE	79731	108	1205	DONNA	78537
155	1015	CRAWFORD	76638	034	1210	DOUGLASSVILLE	75560
113	1020	CROCKETT	75835	178	1215	DRISCOLL	78351
				072	1220	DUBLIN	76446

SRS Geographic Codes
Section G-5: TEXAS (4)

TEXAS - STATE CODE 74

COUNTY CODE	CITY CODE	CITY	ZIP CODE
171	1225	DUMAS	79029
057	1230	DUNCANVILLE	75116
045	1235	EAGLE LAKE	77434
162	1240	EAGLE PASS	78852
025	1245	EARLY	
140	1250	EARTH	79031
241	1255	EAST BERNARD	77435
067	1260	EASTLAND	76448
092	1265	EASTON	75641
074	1270	ECTOR	75439
108	1275	EDCOUCH	78538
048	1280	EDEN	76837
220	1285	EDGECLIFF	
234	1290	EDGEWOOD	75117
108	1295	EDINBURG	78539
120	1300	EDNA	77957
241	1305	EL CAMPO	77437
241	1310	EL CAMPO NORTH	
241	1315	EL CAMPO SOUTH	
207	1320	ELDORADO	76936
243	1325	ELECTRA	76360
011	1330	ELGIN	78621
001	1335	ELKHART	75839
071	1340	EL PASO	79900*
108	1345	ELSA	78543
175	1350	EMHOUSE	75110*
190	1355	EMORY	75440
142	1360	ENCINAL	78019
060	1365	ENLOE	75441
070	1370	ENNIS	75119
096	1375	ESTELLINE	79233
220	1380	EULESS	76039
107	1385	EUSTACE	75124
050	1390	EVANT	76525
220	1395	EVERMAN	76040
071	1400	FABENS	79838
081	1405	FAIRFIELD	75840
024	1415	FALFURRIAS	78355
128	1420	FALLS CITY	78113
057	1425	FARMERS BRANCH	75200*
043	1430	FARMERSVILLE	75031
185	1435	FARWELL	79325
199	1440	FATE	75032
075	1445	FAYETTEVILLE	78940
070	1450	FERRIS	75125
075	1455	FLATONIA	78941
246	1460	FLORENCE	76527
247	1465	FLORESVILLE	78114
077	1470	FLOYDADA	79235
148	1475	FOLETT	79034
220	1480	FOREST HILLS	75701*
129	1485	FORNEY	75126
122	1490	FORT DAVIS	79734
186	1495	FORT STOCKTON	79735
220	1500	FORT WORTH	76100*
198	1505	FRANKLIN	77856
001	1510	FRANKSTON	75763
086	1515	FREDERICKSBURG	78624
086	1520	FREDERICKSBURG SOUTHWEST	
020	1525	FREEPORT	77541
066	1530	FREER	78357
185	1535	FRIONA	79035
043	1540	FRISCO	75034
117	1545	FRITCH	79036
175	1550	FROST	76641
057	1555	FRUITDALE	
049	1560	GAINESVILLE	76240
101	1565	GALENA PARK	77547
084	1570	GALVESTON	77550*
120	1575	GANADO	77962
057	1580	GARLAND	75040*
070	1585	GARRETT	75119
174	1590	GARRISON	75946
050	1595	GATESVILLE	76528
246	1600	GEORGETOWN	78626
149	1605	GEORGE WEST	78022
144	1610	GIDDINGS	78942
084	1615	GILCHRIST	77617
230	1620	GILMER	75644
092	1625	GLADEWATER	75647

Purchase full membership to immediately unlock this page

SAVE $3,999,994

Did you know we sell paperback books too?

To buy our entire catalog in paperback would cost over $4,000,000

Access it all now for $8.99/month

*Fair usage policy applies

Continue

TEXAS - STATE CODE 74

COUNTY CODE	CITY CODE	CITY	ZIP CODE	COUNTY CODE	CITY CODE	CITY	ZIP CODE
205	2035	INGLESIDE	78362	137	2235	KINGSVILLE	78363
133	2040	INGRAM	78025	015	2240	KIRBY	
243	2045	IOWA PARK	76367	121	2245	KIRBYVILLE	75956
186	2050	IRAAN	79744	081	2250	KIRVIN	75848
018	2055	IREDELL	76649	057	2255	KLEBURG	75145
057	2060	IRVING	75060*	138	2260	KNOX CITY	79529
070	2065	ITALY	76651	147	2265	KOSSEE	76653
109	2070	ITASCA	76055	100	2270	KOUNTZE	77625
101	2075	JACINTO CITY	77000*	219	2275	KRESS	79052
119	2080	JACKSBORO	76056	061	2280	KRUM	76249
037	2085	JACKSONVILLE	75766	105	2285	KYLE	78640
121	2090	JASPER	75951	155	2290	LACY-LAKEVIEW	
132	2095	JAYTON	79528	074	2295	LADONIA	75449
158	2100	JEFFERSON	75657	031	2300	LA FERIA	78559
101	2105	JERSEY		075	2305	LA GRANGE	78945
145	2110	JEWETT	75846	031	2306	LAGUNA HEIGHTS	
210	2115	JOAQUIN	75954	031	2310	LAGUNA VISTA	
016	2120	JOHNSON CITY	78636	201	2315	LARID HILL	75666
020	2125	JONES CREEK		071	2320	LA ISLA	
043	2130	JOSEPHINE	75064	020	2325	LAKE BARBARA	
126	3135	JOSHUA	76058	201	2330	LAKE CHEROKEE	
007	2140	JOURDANTON	78026	061	2335	LAKE DALLAS	75065
134	2145	JUNCTION	76849	020	2340	LAKE JACKSON	77566
061	2150	JUSTIN	76247	220	2345	LAKESIDE	
128	2155	KARNES CITY	78118	096	2350	LAKEVIEW	79239
101	2160	KATY		101	2360	LAKEWOOD	75200*
129	2165	KAUFMAN	75142	220	2365	LAKE WORTH	76100*
126	2170	KEENE	76059	084	2370	LA MARQUE	77568
220	2175	KELLER	76248	058	2375	LAMESA	79331
003	2180	KELTYS	75955	141	2380	LAMPASAS	76550
084	2185	KEMAH	77565	057	2385	LANCASTER	75146
129	2190	KEMP	75143	101	2390	LA PORTE	77571
128	2195	KENEDY	78119	254	2395	LA PRYOR	78872
220	2200	KENNEDALE	76060	240	2400	LAREDO	78040*
175	2205	KERENS	75144	108	2405	LA VILLA	78562
248	2210	KERMIT	79745	221	2410	LAWN	79530
133	2215	KERRVILLE	78028	084	2415	LEAGUE CITY	77573
092	2220	KILGORE	75662	193	2420	LEAKEY	78873
092	2225	KILGORE EAST		090	2425	LEFORS	79054
014	2230	KILLEEN	76540*	133	2430	LEGION	78028

TEXAS - STATE CODE 74

COUNTY CODE	CITY CODE	CITY	ZIP CODE	COUNTY CODE	CITY CODE	CITY	ZIP CODE
074	2435	LEONARD	75452	109	2640	MALONE	76660
015	2440	LEON VALLEY		227	2645	MANOR	78653
110	2445	LEVELLAND	79336	220	2650	MANSFIELD	76063
061	2450	LEWISVILLE	75067	022	2655	MARATHON	79842
144	2455	LEXINGTON	78947	027	2660	MARBLE FALLS	78654
146	2460	LIBERTY	77575	189	2665	MARFA	79843
212	2465	LINDALE	75771	094	2670	MARION	78124
034	2470	LINDEN	75563	161	2675	MARKHAM	77456
049	2475	LINDSAY	76250	073	2680	MARLIN	76661
111	2480	LIPAN	76462	145	2685	MARQUEZ	77865
140	2485	LITTLEFIELD	79339	102	2690	MARSHALL	75670*
187	2490	LIVINGSTON	77351	102	2695	MARSHALL NORTHEAST	
150	2495	LLANO	78643	102	2700	MARSHALL WEST	
028	2500	LOCKHART	78644	155	2705	MART	76664
077	2505	LOCKNEY	79241	160	2710	MASON	76856
101	2510	LOMAX		173	2715	MATADOR	79244
141	2515	LOMETA	76853	205	2720	MATHIS	78368
116	2520	LONE OAK	75453	019	2725	MAUD	75567
172	2525	LONE STAR	75668	070	2730	MAYPEARL	76064
092	2530	LONGVIEW	75601*	223	2735	MEADOW	79345
168	2535	LORAINE	79532	005	2740	MEGARGEL	76370
054	2540	LORENZO	79343	043	2745	MELISSA	75071
031	2545	LOS FRESNOS	78566	154	2750	MELVIN	76858
073	2550	LOTT	76656	096	2755	MEMPHIS	79245
241	2555	LOUISE	77455	164	2760	MENARD	76859
113	2560	LOVELADY	75851	108	2765	MERCEDES	78570
152	2565	LUBBOCK	79400*	018	2770	MERIDIAN	76665
127	2570	LUEDERS	79533	221	2775	MERKEL	79536*
003	2575	LUFKIN	75901*	109	2780	MERTENS	76666
028	2580	LULING	78648	118	2785	MERTZON	76941
245	2585	LYFORD	78569	071	2790	MESA	
007	2590	LYTLE	78052	057	2795	MESQUITE	75149
108	2595	MC ALLEN	78501*	147	2800	MEXIA	76667
231	2600	MC CAMEY	79752	197	2805	MIAMI	79059
155	2605	MC GREGOR	76657	165	2810	MIDLAND	79701*
043	2610	MC KINNEY	75069				
090	2615	MC LEAN	79057	070	2615	MIDLOTHIAN	76065
101	2620	MC NAIR		200	2820	MILES	76861
129	2625	MABANK	75147	070	2825	MILFORD	76670
157	2630	MADISONVILLE	77864	250	2830	MINEOLA	75773
107	2635	MALAKOFF	75148	182	2835	MINERAL WELLS	76067

TEXAS - STATE CODE 74

COUNTY CODE	CITY CODE	CITY	ZIP CODE	COUNTY CODE	CITY CODE	CITY	ZIP CODE
182	2840	MINERAL WELLS SOUTHWEST		155	3040	NORTHCREST	
182	2845	MINGUS	76463	007	3045	NORTH PLEASANTON	78064
108	2850	MISSION	78572	220	3050	NORTH RICHLANDS HILLS	
079	2855	MISSOURI CITY	77459	042	3055	NOVICE	79538
238	2860	MONAHANS	79756	145	3060	OAKWOOD	75855
036	2865	MONT BELVIEU	77580	104	3065	O'BRIEN	79539
155	2870	MOODY	76557	244	3070	ODELL	79247
209	2875	MORAN	76464	205	3075	ODEM	78370
018	2880	MORGAN	76671	068	3080	ODESSA	79760*
101	2885	MORGANS POINT		153	3085	O'DONNELL	79351
040	2890	MORTON	79346	050	3090	OGLESBY	76561
143	2895	MOULTON	77975	244	3095	OKLAUNION	76373
109	2900	MOUNT CALM	76673	020	3100	OLD OCEAN	77463
201	2905	MOUNT ENTERPRISE	75681	031	3105	OLMITO	
225	2910	MOUNT PLEASANT	75455	015	3110	OLMOS PARK	
080	2915	MOUNT VERNON	75457	252	3115	CINEY	76374
049	2920	MUENSTER	76252	140	3120	OLTON	79064
009	2925	MULESHOE	79347	172	3125	OMAHA	75571
167	2930	MULLIN	76864	181	3130	ORANGE	77630*
138	2935	MUNDAY	76371	125	3135	ORANGE GROVE	78372
043	2940	MURPHY	75927	230	3140	ORE	75683
174	2945	NACOGDOCHES	75961*	201	3145	OVERTON	75684
172	2950	NAPLES	75561	053	3150	OZONA	76943
019	2955	NASH	75569	051	3155	PADUCAH	79248
163	2960	NATALIA	78059	161	3160	PALACIOS	77465
093	2965	NAVASOTA	77868	001	3165	PALESTINE	75801
123	2970	NEDERLAND	77627	070	3170	PALMER	75152
079	2975	NEEDVILLE	77461	090	3175	PAMPA	79065*
249	2980	NEWARK	76071	033	3180	PANHANDLE	79068
019	2985	NEW BOSTON	75570	220	3185	PANTEGO	
046	2990	NEW BRAUNFELS	78130*	033	3190	PANTEX	79069
252	2995	NEWCASTLE	76372	139	3195	PARIS	75460*
241	3000	NEWGULF	77462	101	3200	PASADENA	77501*
201	3005	NEW LONDON	75682	217	3210	PEACOCK	79542
176	3010	NEWTON	75966	020	3215	PEARLAND	77581
236	3015	NEW WAVERLY	77358	123	3220	PEAR RIDGE	77640*
089	3020	NIXON	78140	082	3225	PEARSALL	78061
169	3025	NOCONA	76255	060	3230	PECAN GAP	75469
062	3030	NORDHEIM	78141	195	3235	PECOS	79772
145	3035	NORMANGEE	77871	109	3240	PENELOPE	76676

Purchase full membership to immediately unlock this page

HISTORY

Tens of thousands of important historical sources, many previously unobtainable, are now available for the first time with a Forgotten Books Full Membership.

Unlimited Access
$8.99/month

Continue

*Fair usage policy applies

SRS Geographic Codes
Section G-5: TEXAS (10)

TEXAS - STATE CODE 74

COUNTY CODE	CITY CODE	CITY	ZIP CODE	COUNTY CODE	CITY CODE	CITY	ZIP CODE
177	3655	ROSOOE	79545	101	3855	SEABROOK	77586
073	3660	ROSEBUD	76570	029	3860	SEADRIFT	77983
079	3665	ROSENBERG	77471	057	3865	SEAGOVILLE	75159
076	3670	ROTAN	79546	083	3870	SEAGRAVES	79359
246	3675	ROUND ROCK	78664	008	3875	SEALY	77474
075	3680	ROUND TOP	78954	094	3880	SEGUIN	78155
057	3685	ROWLETT	75088	083	3885	SEMINOLE	79360
139	3690	ROXTON	75477	095	3890	SETH WARD	
199	3695	ROYSE CITY	75089	012	3895	SEYMOUR	76380
104	3700	RULE	79547	152	3900	SHALLOWATER	79363
				242	3905	SHAMROCK	79079
128	3705	RUNGE	78151	015	3910	SHAVANO PARK	
037	3710	RUSK	75785	092	3915	SHELL CAMP	
232	3715	SABINAL	78881	091	3920	SHERMAN	75090*
057	3720	SACHSE	75040*	143	3925	SHINER	77984
220	3725	SAGINAW	76069	101	3930	SHOREACRES	
015	3730	SAINT HEDWIG	78152	100	3935	SILSBEE	77656
169	3735	SAINT JO	76265	023	3940	SILVERTON	79257
226	3740	SAN ANGELO	76901*	205	3945	SINTON	78387
015	3745	SAN ANTONIO	78200*	033	3950	SKELLYTOWN	79080
203	3750	SAN AUGUSTINE	75972	152	3955	SLATON	79364
031	3755	SAN BENITO	78586	089	3960	SMILEY	78159
222	3760	SANDERSON	79848	011	3965	SMITHVILLE	78957
066	3765	SAN DIEGO	78384	208	3970	SNYDER	79549
071	3770	SAN ELIZARIO	79849	015	3975	SOMERSET	78069
008	3775	SAN FELIPE	77473	026	3980	SOMERVILLE	77879
061	3780	SANGER	76266	070	3985	SONOMA	
108	3785	SAN JUAN	78589	218	3990	SONORA	76950
084	3790	SAN LEON	77539	100	3995	SOURLAKE	77659
105	3795	SAN MARCOS	78666	101	4000	SOUTH HOUSTON	77587
178	3800	SAN PEDRO		220	4005	SOUTHLAKE	
245	3805	SAN PERLITA	78590	085	4010	SOUTHLAND	79368
206	3810	SAN SABA	76877	101	4015	SOUTHSIDE	77501*
220	3815	SANSOM PARK VILAGE		019	4020	SOUTH TEXARKANA	
042	3820	SANTA ANNA	76878	098	4025	SPEARMAN	79081
031	3825	SANTA MARIA	78592	136	4030	SPOFFORD	78882
031	3830	SANTA ROSA	78593	101	4035	SPRING	77373
253	3835	SAN YGNACIO	78067	140	4040	SPRINGLAKE	79082
074	3840	SAVOY	75479	184	4045	SPRINGTOWN	76082
094	3845	SCHERTZ	78154	101	4050	SPRING VALLEY	
075	3850	SCHULENBURG	78956	063	4055	SPUR	79370

TEXAS - STATE CODE 74

COUNTY CODE	CITY CODE	CITY	ZIP CODE
079	4060	STAFFORD	77477
127	4065	STAMFORD	79553
159	4070	STANTON	79782
072	4075	STEPHENVILLE	76401*
216	4080	STERLING CITY	76951
117	4085	STINNETT	79083
247	4090	STOCKDALE	78160
211	4095	STRATFORD	79084
182	4100	STRAWN	76475
081	4105	STREETMAN	75859
140	4110	SUDAN	79371
079	4115	SUGAR LAND	77478
112	4120	SULPHUR SPRINGS	75482
110	4125	SUNDOWN	79372
057	4130	SUNNYVALE	75149
171	4135	SUNRAY	79086
073	4140	SUNRISE	79900*
227	4145	SUNSET VALLEY	
020	4150	SWEENY	77480
177	4155	SWEETWATER	79556
205	4160	TAFT	78390
205	4165	TAFT SOUTHWEST	
153	4170	TAHOKA	79373
225	4175	TALCO	75487
042	4180	TALPA	76882
201	4185	TATUM	75691
246	4190	TAYLOR	76574
081	4195	TEAGUE	75860
147	4200	TEHUACANA	76686
014	4205	TEMPLE	76501*
210	4210	TENAHA	75974
129	4215	TERRELL	75160
015	4220	TERRELL HILLS	
019	4225	TEXARKANA	75501*
084	4230	TEXAS CITY	77590*
211	4235	TEXHOMA	73949
056	4240	TEXLINE	79087
166	4245	THORNDALE	76577
147	4250	THORNTON	76687
246	4255	THRALL	76578
149	4260	THREE RIVERS	78071
224	4265	THROCKMORTON	76083
210	4270	TIMPSON	75975
091	4275	TIOGA	76271
196	4280	TIVOLI	77990
111	4285	TOLAR	76476
101	4290	TOMBALL	77375
091	4295	TOM BEAN	75489
195	4300	TOYAH	79785
221	4305	TRENT	79561
074	4310	TRENTON	75490
107	4315	TRINIDAD	75163
228	4320	TRINITY	75862
212	4325	TROUP	75789
219	4330	TULIA	79088
096	4335	TURKEY	79261
221	4340	TUSCOLA	79562
221	4345	TYE	79563
212	4350	TYLER	75701*
057	4355	UNIVERSITY PARK	78200*
232	4360	UVALDE	78801
122	4365	VALENTINE	79854
018	4370	VALLEY MILLS	76689
234	4375	VAN	75790
091	4380	VAN ALSTYNE	75095
055	4385	VAN HORN	79855
180	4390	VEGA	79092
126	4395	VENUS	76084
244	4400	VERNON	76384
235	4405	VICTORIA	77901*
181	4410	VIDOR	77662
155	4415	WACO	76700*
089	4420	WAELDER	78959
019	4425	WAKE VILLAGE	75501*
237	4430	WALLER	77484
008	4435	WALLIS	77485
018	4440	WALNUT SPRINGS	76690
102	4450	WASKOM	75692
070	4455	WAXAHACHIE	75165
184	4460	WEATHERFORD	76086
101	4465	WEBSTER	77598

SRS Geographic Codes
Section G-5: TEXAS (12)

TEXAS - STATE CODE 74

COUNTY CODE	CITY CODE	CITY	ZIP CODE	COUNTY CODE	CITY CODE	CITY	ZIP CODE
045	4470	WEIMAR	78962	109	4600	WHITNEY	76692
104	4475	WEINERT	76388	243	4605	WICHITA FALLS	76301*
044	4480	WELLINGTON	79095	170	4610	WILLIS	77378
037	4485	WELLS	75976	234	4615	WILLS POINT	75169
108	4490	WESLACO	78596	057	4620	WILMER	75172
108	4495	WESLACO NORTH		153	4625	WILSON	79381
155	4500	WEST	76691	015	4630	WINDCREST	
168	4505	WESTBROOK	79565	074	4635	WINDOM	75492
020	4510	WEST COLUMBIA	77486	225	4640	WINFIELD	75493
227	4520	WEST LAKE HILLS		248	4645	WINK	79789
043	4525	WESTMINSTER	75096	036	4650	WINNIE	77665
181	4530	WEST ORANGE	77630*	250	4655	WINNSBORO	75494
220	4535	WESTOVER HILLS		200	4660	WINTERS	79567
101	4540	WEST UNIVERSITY PLACE		116	4665	WOLFE CITY	75496
220	4545	WESTWORTH		152	4670	WOLFFORTH	79382
				057	4675	WOODLAND HILLS	
241	4550	WHARTON	77488	196	4680	WOODSBORO	78393
241	4555	WHARTON WEST		224	4685	WOODSON	76091
242	4560	WHEELER	79096	229	4690	WOODVILLE	75979
033	4565	WHITE DEER	79097	155	4695	WOODWAY	
040	4570	WHITEFACE	79379				
212	4575	WHITEHOUSE	75791	081	4700	WORTHAM	76693
092	4580	WHITE OAK	75693	043	4705	WYLIE	75098
091	4585	WHITESBORO	76273	143	4710	YOAKUM	77995
220	4590	WHITE SETTLEMENT	76100*	062	4715	YORKTOWN	78164
091	4595	WHITEWRIGHT	75491	253	4720	ZAPATA	78076

* See local P.O. Directory for city zone codes.

Purchase full membership to immediately unlock this page

SAVE $3,999,994

Did you know we sell paperback books too?

To buy our entire catalog in paperback would cost over $4,000,000

Access it all now for $8.99/month

*Fair usage policy applies

Continue

SRS Geographic Codes
Section G-5: UTAH (2)

UTAH - STATE CODE 87

COUNTY CODE	CITY CODE	CITY	ZIP CODE	COUNTY CODE	CITY CODE	CITY	ZIP CODE
003	0405	HYRUM	84319	010	0605	MOAB	84532
027	0410	IVINS	84738	012	0610	MONA	84645
021	0415	JOSEPH	84739	021	0615	MONROE	84754
016	0420	JUNCTION	84740	019	0620	MONTICELLO	84535
022	0425	KAMAS	84036	015	0625	MORGAN	84050
013	0430	KANAB	84741	020	0630	MORONI	84646
011	0435	KANARRAVILLE	84742	020	0635	MOUNT PLEASANT	84647
014	0440	KANOSH	84637	018	0640	MURRAY	84100*
006	0445	KAYSVILLE	84037	007	0645	MYTON	84052
018	0450	KEARNS	84100*	012	0650	NEPHI	84648
004	0455	KENILWORTH	84529	027	0655	NEW HARMONY	84757
016	0460	KINGSTON	84743	003	0660	NEWTON	84327
021	0465	KOOSHAREM	84744	003	0665	NIBLEY	
017	0470	LAKETOWN	84038	003	0670	NORTH LOGAN	
027	0475	LA VERKIN	84745	029	0675	NORTH OGDEN	84400*
006	0480	LAYTON	84041	006	0680	NORTH SALT LAKE	84054
014	0485	LEAMINGTON	84638	014	0685	OAK CITY	84649
027	0490	LEEDS	84746	022	0690	OAKLEY	84055
025	0495	LEHI	84043	029	0695	OGDEN	84400*
012	0500	LEVAN	84639	023	0700	ONAQUI	
003	0505	LEWISTON	84320	023	0705	OPHIR	84056
025	0510	LINDON		008	0710	ORANGEVILLE	84537
028	0515	LOA	84747	013	0715	ORDERVILLE	84758
003	0520	LOGAN	84321	025	0720	OREM	84057
014	0525	LYNNDYL	84640	009	0725	PANGUITCH	84759
024	0530	MAESER		003	0730	PARADISE	84328
018	0535	MAGNA	84044	011	0735	PARAGONAH	84760
005	0540	MANILA	84046	022	0740	PARK CITY	84060
020	0545	MANTI	84642	011	0745	PAROWAN	84761
002	0550	MANTUA		025	0750	PAYSON	84651
025	0555	MAPLETON		002	0755	PERRY	
016	0560	MARYSVALE	84750	017	0760	PICKLEVILLE	
020	0565	MAYFIELD	84643	029	0765	PLAIN CITY	
014	0570	MEADOW	84644	025	0770	PLEASANT GROVE	84062
003	0575	MENDON	84325	029	0775	PLEASANT VIEW	
018	0580	MIDVALE	84047	002	0780	PLYMOUTH	84330
026	0585	MIDWAY	84049	002	0785	PORTAGE	84331
001	0590	MILFORD	84751	004	0790	PRICE	84501
003	0595	MILLVILLE	84366	003	0795	PROVIDENCE	84332
001	0600	MINERSVILLE	84752	025	0800	PROVO	84601

UTAH - STATE CODE 87

COUNTY CODE	CITY CODE	CITY	ZIP CODE	COUNTY CODE	CITY CODE	CITY	ZIP CODE
017	0805	RANDOLPH	84064	025	0955	SPRINGVILLE	84663
021	0810	REDMOND	84652	020	0960	STERLING	84665
021	0815	RICHFIELD	84701	023	0965	STOCKTON	84071
003	0820	RICHMOND	84333	004	0970	SUNNYSIDE	84539
029	0825	RIVERDALE		006	0975	SUNSET	
003	0830	RIVER HEIGHTS		006	0980	SYRACUSE	
018	0835	RIVERTON	84065	007	0985	TABIONA	84072
007	0840	ROOSEVELT	84066	023	0990	TOOELE	84074
029	0845	ROY	84067	027	0995	TOQUERVILLE	84774
006	0850	SAHARA VILLAGE		028	1000	TORREY	84775
027	0855	ST GEORGE	84770	002	1005	TREMONTON	84337
025	0860	SALEM	84653	003	1010	TRENTON	84338
021	0865	SALINA	84654	009	1015	TROPIC	84776
018	0870	SALT LAKE CITY	84100*	029	1020	UINTAH	
018	0875	SANDY	84070	024	1025	VERNAL	84078
027	0880	SANTA CLARA	84765	027	1030	VIRGIN	84779
025	0885	SANTAQUIN	84655	020	1035	WALES	84667
014	0890	SCIPIO	84656	026	1040	WALLSBURG	84082
004	0895	SCOFIELD	84538	027	1045	WASHINGTON	84780
021	0900	SIGURD	84657	029	1050	WASHINGTON TERRACE	84400*
003	0905	SMITHFIELD	84335	004	1055	WELLINGTON	84542
002	0910	SNOWVILLE	84336	003	1060	WELLSVILLE	84339
026	0915	SOLDIER SUMMIT	84658	023	1065	WENDOVER	84083
018	0920	SOUTH JORDAN		006	1070	WEST BOUNTIFUL	
029	0925	SOUTH OGDEN	84400*	018	1075	WEST JORDAN	84084
018	0930	SOUTH SALT LAKE	84100*	006	1080	WEST POINT	
006	0935	SOUTH WEBER		002	1085	WILLARD	84340
025	0940	SPANISH FORK	84660	017	1090	WOODRUFF	84086
027	0945	SPRINGDALE	84767	006	1095	WOODS CROSS	84087
020	0950	SPRING CITY	84662	002	1100	YOST	84341

*See Local P. O. Directory For City Zone Codes.

NEVADA - STATE CODE 88

COUNTY CODE	CITY CODE	CITY	ZIP CODE	COUNTY CODE	CITY CODE	CITY	ZIP CODE
011	0005	BABBITT	89415	017	0075	MC GILL	89318
002	0010	BOULDER CITY	89005	002	0080	NORTH LAS VEGAS	89030*
009	0015	CALIENTE	89008	009	0085	PIOCHE	89043
004	0020	CARLIN	89822	016	0090	RENO	89500*
013	0025	CARSON CITY	89701	017	0095	RUTH	89319
017	0030	EAST ELY	89315	016	0100	SPARKS	89431
004	0035	ELKO	89801	012	0105	TONOPAH	89049
017	0040	ELY	89301	010	0115	WEED HEIGHTS	89443
001	0045	FALLON	89406	004	0120	WELLS	89835
012	0050	GABBS	89409	002	0125	WHITNEY	
011	0055	HAWTHORNE	89415	007	0130	WINNEMUCCA	89445
002	0060	HENDERSON	89015	010	0135	YERINGTON	89447
002	0065	LAS VEGAS	89100*				
014	0070	LOVELOCK	89419				

*See Local P. O. Directory For City Zone Codes.

Purchase full membership to immediately unlock this page

HISTORY

Tens of thousands of important historical sources, many previously unobtainable, are now available for the first time with a Forgotten Books Full Membership.

Unlimited Access
$8.99/month

Continue

*Fair usage policy applies

SRS Geographic Codes
Section G-5: VIRGINIA (2)

VIRGINIA - STATE CODE 54

COUNTY CODE	CITY CODE	CITY	ZIP CODE
020	0395	DRAKES BRANCH	23937
077	0400	DRAPER	24324
077	0405	DUBLIN	24084
084	0410	DUFFIELD	24244
075	0415	DUMFRIES	22026
084	0420	DUNGANNON	24245
076	0425	EASTERN PARK	
065	0430	EASTVILLE	23347
085	0435	EDINBURG	22824
082	0440	ELKTON	22827
040	0445	EMPORIA	23847
021	0450	ETTRICK	23801*
065	0455	EXMORE	23350
132	0460	FAIRFAX	22030
077	0465	FAIRLAWN	24141*
107	0470	FALLS CHURCH	22040*
089	0475	FALMOUTH	22401*
073	0480	FARMVILLE	23901
044	0485	FIELDALE	24089
012	0490	FINCASTLE	24090
031	0495	FLOYD	24091
133	0500	FRANKLIN	23851
108	0505	FREDERICKSBURG	22401*
038	0510	FRIES	24330
093	0515	FRONT ROYAL	22630
109	0520	GALAX	24333
084	0525	GATE CITY	24251
094	0530	GLADE SPRING	24340
081	0535	GLASGOW	24555
035	0540	GLEN LYN	24093
071	0545	GLENWOOD	
068	0550	GORDONSVILLE	22942
081	0555	GOSHEN	24439
071	0560	GRETNA	24557
082	0565	GROTTOES	24441
014	0570	GRUNDY	24614*
041	0575	HALIFAX	24558
001	0580	HALLWOOD	23359
053	0585	HAMILTON	22068
110	0590	HAMPTON	23360
014	0595	HARMAN	24618
111	0600	HARRISONBURG	22801*
075	0605	HAYMARKET	22069
026	0610	HAYSI	24256
029	0615	HERNDON	22070
053	0625	HILLSBORO	22132
018	0630	HILLSVILLE	24343
061	0635	HOLLAND	23391
083	0640	HONAKER	24260
112	0645	HOPEWELL	23860
038	0650	INDEPENDENCE	24348
003	0655	IRON GATE	24448
051	0660	IRVINGTON	22480
097	0665	IVANHOE	24350
087	0670	IVOR	23866
091	0675	JARRATT	23867
061	0680	JERICHO	
052	0685	JONESVILLE	24263
001	0690	KELLER	23401
055	0695	KENBRIDGE	23944
020	0700	KEYSVILLE	23947
051	0705	KILMARNOCK	22482
058	0710	LA CROSSE	23950
013	0715	LAWRENCEVILLE	23868
083	0720	LEBANON	24266
053	0725	LEESBURG	22075
076	0726	LENOX	
043	0727	LEWIS GARDENS	
081	0730	LEXINGTON	24450*
061	0735	LLOYD PLACE	
076	0740	LONDONBRIDGE	23450*
054	0745	LOUISA	23093
053	0750	LOVETTSVILLE	22080
069	0755	LURAY	22835
113	0760	LYNCHBURG	24501
045	0765	MC DOWELL	24458
027	0770	MC KENNY	23872
056	0775	MADISON	22727
075	0780	MANASSAS	22110
075	0785	MANASSAS PARK	22110*

VIRGINIA - STATE CODE 54

COUNTY CODE	CITY CODE	CITY	ZIP CODE	COUNTY CODE	CITY CODE	CITY	ZIP CODE
086	0790	MARION	24354	119	0990	PORTSMOUTH	23700*
114	0795	MARTINSVILLE	24112*	096	0995	POUND	24279
001	0800	MELFA	23410	077	1000	PULASKI	24301
053	0805	MIDDLEBURG	22117	053	1005	PURCELLVILLE	22132
034	0810	MIDDLETOWN	22645	075	1010	QUANTICO	22133*
054	0815	MINERAL	23117	120	1015	RADFORD	24141*
045	0820	MONTEREY	24465	030	1020	REMINGTON	22734
095	0825	MONTROSS	22520	035	1025	RICH CREEK	24147
082	0830	MOUNT CRAWFORD	22841	092	1030	RICHLANDS	24641
085	0835	MOUNT JACKSON	22842	121	1035	RICHMOND	23200*
035	0840	NARROWS	24124	044	1040	RIDGEWAY	24148
065	0845	NASSAWADOX	23413	122	1045	ROANOKE	24001*
023	0850	NEWCASTLE	24127	033	1050	ROCKY MOUNT	24151
085	0855	NEW MARKET	22844	096	1055	RODA	24216
115	0860	NEWPORT NEWS	23600*	053	1060	ROUND HILL	22141
087	0865	NEWSOMS	23874	097	1065	RURAL RETREAT	24368
084	0870	NICKELSVILLE	24271	052	1070	ST CHARLES	24282
116	0875	NORFOLK	23500*	096	1075	ST PAUL	24283
077	0880	NORTH PULASKI		080	1080	SALEM	24153
092	0885	NORTH TAZEWELL	24630	086	1085	SALTVILLE	24370
076	0890	NORTH VIRGINIA BEACH		043	1090	SANDSTON	23150
117	0895	NORTON	24273*	061	1095	SARATOGA PLACE	
075	0900	OCCOQUAN	22125	001	1100	SAXIS	23427
076	0905	OCEANA	23450*	041	1105	SCOTTSBURG	24589
001	0910	ONANCOCK	23417	002	1110	SCOTTSVILLE	24590
001	0915	ONLEY	23418	076	1115	SEATACK	
068	0920	ORANGE	22960	069	1120	SHENANDOAH	22849
096	0925	OSAKA		082	1125	SINGERS GLEN	22850
001	0930	PAINTER	23420	046	1130	SMITHFIELD	23430
006	0935	PAMPLIN	23958	130	1135	SOUTH BOSTON	24592
001	0940	PARKSLEY	23421	058	1140	SOUTH HILL	23970
035	0945	PEARISBURG	24134	029	1150	SPRINGFIELD	22150*
035	0950	PEMBROKE	24136	039	1155	STANARDSVILLE	22973
052	0955	PENNINGTON GAP	24277*	069	1160	STANLEY	22851
118	0960	PETERSBURG	23801*	124	1165	STAUNTON	24401*
020	0965	PHENIX	23959	034	1170	STEPHENS CITY	22655
061	0970	PLEASANT HILL		038	1175	STEVENS CREEK	
092	0975	POCAHONTAS	24635	096	1180	STONEGA	24285
098	0980	POQUOSON	23360*	091	1185	STONY CREEK	23882
017	0985	PORT ROYAL	22535	085	1190	STRASBURG	22657
				070	1195	STUART	24171

VIRGINIA - STATE CODE 54

COUNTY CODE	CITY CODE	CITY	ZIP CODE	
125	1200	SUFFOLK	23434*	
090	1205	SURRY	23883	
001	1210	TANGIER	23440	
028	1215	TAPPAHANNOCK	22560	
092	1220	TAZEWELL	24651	
030	1225	THE PLAINS	22171	
082	1230	TIMBERVILLE	22853	
085	1235	TOMS BROOK	22660	
075	1240	TRIANGLE	22172	
038	1245	TROUT DALE	24378	
012	1250	TROUTVILLE	24175	
059	1255	URBANNA	23175	
055	1260	VICTORIA	23974	
029	1265	VIENNA	22180	
080	1270	VINTON	24179	
041	1275	VIRGILINA	24958	
126	1280	VIRGINIA BEACH	23450*	
001	1285	WACHAPREAGUE	23480	
091	1290	WAKEFIELD	23888	
030	1295	WARRENTON	22186	
079	1300	WARSAW	22572	
078	1305	WASHINGTON	22747	
091	1310	WAVERLY	23890	
127	1315	WAYNESBORO	22980*	
084	1320	WEBER	24251	
050	1325	WEST POINT	23181	
061	1330	WHALEYVILLE	23485	
051	1335	WHITE STONE	22578	
128	1340	WILLIAMSBURG	23185	
129	1345	WINCHESTER	22601	
046	1350	WINDSOR	23487	
096	1355	WISE	24293	
085	1360	WOODSTOCK	22664	
097	1365	WYTHEVILLE	24382	
098	1370	YORKTOWN	23490*	

* See Local P. O. Directory For City Zone Codes.

1/ Code, assigned by SRS, required for Norfolk-Portsmouth SMSA (550).

Purchase full membership to immediately unlock this page

SAVE $3,999,994

Did you know we sell paperback books too?

To buy our entire catalog in paperback would cost over $4,000,000

Access it all now for $8.99/month

*Fair usage policy applies

Continue

VIRGINIA - STATE CODE 54

COUNTY CODE	CITY CODE	CITY	ZIP CODE
125	1200	SUFFOLK	23434*
090	1205	SURRY	23883
001	1210	TANGIER	23440
028	1215	TAPPAHANNOCK	22560
092	1220	TAZEWELL	24651
030	1225	THE PLAINS	22171
082	1230	TIMBERVILLE	22853
085	1235	TOMS BROOK	22660
075	1240	TRIANGLE	22172
038	1245	TROUT DALE	24378
012	1250	TROUTVILLE	24175
059	1255	URBANNA	23175
055	1260	VICTORIA	23974
029	1265	VIENNA	22180
080	1270	VINTON	24179
041	1275	VIRGILINA	24958
126	1280	VIRGINIA BEACH	23450*
001	1285	WACHAPREAGUE	23480
091	1290	WAKEFIELD	23888
030	1295	WARRENTON	22186
079	1300	WARSAW	22572
078	1305	WASHINGTON	22747
091	1310	WAVERLY	23890
127	1315	WAYNESBORO	22980*
084	1320	WEBER	24251
050	1325	WEST POINT	23181
061	1330	WHALEYVILLE	23485
051	1335	WHITE STONE	22578
128	1340	WILLIAMSBURG	23185
129	1345	WINCHESTER	22601
046	1350	WINDSOR	23487
096	1355	WISE	24293
085	1360	WOODSTOCK	22664
097	1365	WYTHEVILLE	24382
098	1370	YORKTOWN	23490*

* See Local P. O. Directory For City Zone Codes.

1/ Code, assigned by SRS, required for Norfolk-Portsmouth SMSA (550).

WASHINGTON - STATE CODE 91

COUNTY CODE	CITY CODE	CITY	ZIP CODE	COUNTY CODE	CITY CODE	CITY	ZIP CODE
014	0005	ABERDEEN	98520	033	0205	CHEWELA	99109
032	0010	AIRWAY HEIGHTS	99001	018	0210	CHICO	
038	0015	ALBION	99102	002	0215	CLARKSTON	99403
017	0020	ALGONA	98002*	019	0220	CLE ELUM	98922
022	0025	ALMIRA	99103	017	0225	CLYDE HILL	
029	0030	ANACORTES	98221	038	0230	COLFAX	99111
018	0035	ANNAPOLIS		036	0235	COLLEGE PLACE	99324
004	0040	APPLEYARD		038	0240	COLTON	99113
031	0045	ARLINGTON	98223	008	0245	COLUMBIA HEIGHTS	
002	0050	ASOTIN	99402	033	0250	COLVILLE	99114
017	0055	AUBURN	98002*	024	0255	CONCONULLY	98819
006	0060	BATTLE GROUND	98604	029	0260	CONCRETE	98237
008	0065	BEACON HILL		011	0265	CONNELL	99326
017	0070	BEAUX ARTS		014	0270	COSMOPOLIS	98537
017	0075	BELLEVUE	98004	013	0275	COULEE CITY	99115
037	0080	BELLINGHAM	98225	024	0280	COULEE DAM	99116
003	0085	BENTON CITY	99320	032	0285	COUNTRY HOMES	99200*
020	0090	BINGEN	98605	015	0290	COUPEVILLE	98239
017	0095	BLACK DIAMOND	98010	022	0295	CRESTON	99117
037	0100	BLAINE	98230	026	0300	CUSICK	99119
027	0105	BONNEY LAKE		031	0305	DARRINGTON	98241
017	0110	BOTHELL	98011	022	0310	DAVENPORT	99122
018	0115	BREMERTON	98310*	007	0315	DAYTON	99328
024	0120	BREWSTER	98812	032	0320	DEER PARK	99006
009	0125	BRIDGEPORT	98813	017	0325	DES MOINES	98016
027	0130	BUCKLEY	98321	027	0330	DUPONT	98327
034	0135	BUCODA	98530	017	0335	DUVALL	98019
029	0140	BURLINGTON	98233	017	0340	EAST REDMOND	
006	0145	CAMAS	98607	031	0345	EAST STANWOOD	
027	0150	CARBONADO	98323	009	0350	EAST WENATCHEE	98801*
017	0155	CARNATION	98014	009	0355	EAST WENATCHEE BENCH	
039	0160	CASCADE-LEAVENWORTH		027	0360	EATONVILLE	98328
004	0165	CASHMERE	98815	031	0365	EDMONDS	98020
008	0170	CASTLE ROCK	98611	038	0370	ELBERTON	
035	0175	CATHLAMET	98612	013	0375	ELECTRIC CITY	99123
021	0180	CENTRALIA	98531	019	0380	ELLENSBURG	98926
014	0185	CENTRAL PARK	98520	014	0385	ELMA	98541
021	0190	CHEHALIS	98532	024	0390	ELMER CITY	99124
004	0195	CHELAN	98816	038	0395	ENDICOTT	99125
032	0200	CHENEY	99004	018	0400	ENETAI	

SRS Geographic Codes
Section G-5: WASHINGTON (2)

WASHINGTON - STATE CODE 91

COUNTY CODE	CITY CODE	CITY	ZIP CODE	COUNTY CODE	CITY CODE	CITY	ZIP CODE
004	0405	ENTIAT	98822	011	0595	KAHLOTUS	99335
017	0410	ENUMCLAW	98022	008	0600	KALAMA	98625
013	0415	EPHRATA	98823	008	0605	KELSO	98626
031	0420	EVERETT	98201*	003	0610	KENNEWICK	99336
037	0425	EVERSON	98247	017	0615	KENT	
032	0430	FAIRFIELD	99012	033	0620	KETTLE FALLS	99141
031	0432	FAIRMONT		017	0625	KIRKLAND	98033
039	0435	FAIRVIEW		019	0630	KITTITAS	98934
038	0440	FARMINGTON	99128	013	0635	KRUPP	
037	0445	FERNDALE	98248	006	0640	LA CENTER	98629
027	0450	FIFE	98400*	034	0645	LACY	98553
027	0455	FIRCREST	98400*	029	0650	LA CONNER	98257
021	0460	FORDS PRAIRIE		038	0655	LACROSSE	99143
005	0465	FORKS	98331	031	0660	LAKE STEVENS	98258
028	0470	FRIDAY HARBOR	98250*	038	0665	LAMONT	99017
039	0475	FRUITVALE		015	0670	LANGLEY	98260
038	0480	GARFIELD	99130	032	0675	LATAH	99018
036	0485	GARRETT		004	0680	LEAVENWORTH	98826
027	0490	GIG HARBOR	98335	001	0685	LIND	99341
031	0495	GOLD BAR	98251	025	0690	LONG BEACH	98631
020	0500	GOLDENDALE	98620	008	0695	LONGVIEW	98632
018	0505	GORST	98337	031	0700	LOWELL	98201*
013	0510	GRAND COULEE	99133	029	0705	LYMAN	98263
039	0515	GRANDVIEW	98930	037	0710	LYNDEN	98264
039	0520	GRANGER	98932	031	0715	LYNNWOOD	98036
031	0525	GRANITE FALLS	98252	014	0720	MC CLEARY	98557
032	0530	GREENACRES	99016	039	0725	MABTON	98935
029	0535	HAMILTON	98255	038	0730	MALDEN	99149
039	0540	HARRAH	98933	009	0735	MANFIELD	98830
022	0545	HARRINGTON	99134	033	0740	MARCUS	99151
013	0550	HARTLINE	99135	031	0745	MARYSVILLE	98270
001	0555	HATTON	99332	013	0750	MATTAWA	99344
014	0560	HOQUIAM	98550*	032	0755	MEDICAL LAKE	99022
017	0565	HOUGHTON		017	0760	MEDINA	98039
017	0570	HUNTS POINT		011	0765	MESA	99343
025	0575	ILWACO	98264	026	0770	METALINE	99152
031	0580	INDEX	98256	026	0775	METALINE FALLS	99153
031	0581	INTERCITY		032	0780	MILLWOOD	99200*
026	0585	IONE	99139	027	0785	MILTON	98354
017	0590	ISSAQUAH	98027	031	0790	MONROE	98272

Purchase full membership to immediately unlock this page

HISTORY

Tens of thousands of important historical sources, many previously unobtainable, are now available for the first time with a Forgotten Books Full Membership.

Unlimited Access
$8.99/month

Continue

*Fair usage policy applies

SRS Geographic Codes
Section G-5: WASHINGTON (4)

WASHINGTON - STATE CODE 91

COUNTY CODE	CITY CODE	CITY	ZIP CODE
013	1190	SOAP LAKE	98851
025	1195	SOUTH BEND	98586
039	1200	SOUTH BROADWAY	
019	1205	SOUTH CLE ELUM	98943
027	1210	SOUTH PRAIRIE	98385
032	1215	SPANGLE	99031
032	1220	SPOKANE	99200*
022	1225	SPRAGUE	99032
033	1230	SPRINGDALE	99173
031	1235	STANWOOD	98292
007	1240	STARBUCK	99359
027	9245	STEILACOOM	98388
030	1250	STEVENSON	98648
031	1255	SULTAN	98294
039	1260	SUMACH	
037	1265	SUMAS	98295
027	1270	SUMNER	98390
039	1275	SUNNYSIDE	98944
027	1280	TACOMA	98400*
038	1285	TEKOA	99033
034	1290	TENINO	98589
039	1295	TIETON	98947
021	1300	TOLEDO	98591
024	1305	TONASKET	98855*
039	1310	TOPPENISH	98948
032	1315	TRENTWOOD	99200*
017	1320	TUKWILA	98067
034	1325	TUMWATER	98501*
024	1330	TWISP	98856
039	1335	UNION GAP	98901*
038	1340	UNIONTOWN	99179
021	1345	VADER	98593
006	1350	VANCOUVER	98660*
017	1355	VASHON	98070
036	1360	WAITSBURG	99361
036	1365	WALLA WALLA	99362
036	1370	WALLA WALLA EAST	
039	1375	WAPATO	98951
013	1380	WARDEN	98857
006	1385	WASHOUGAL	98671
001	1390	WASHTUCNA	99371
009	1395	WATERVILLE	98858
032	1400	WAVERLY	99039
004	1405	WENATCHEE	98801*
002	1410	WEST CLARKSTON-HIGHLAND	
013	1415	WESTLAKE	
014	1420	WESTPORT	98595
003	1425	WEST RICHLAND	99352
004	1430	WEST WENATCHEE	
020	1435	WHITE SALMON	98672
022	1440	WILBUR	99185
027	1445	WILKESON	98396
013	1450	WILSON CREEK	98860
021	1455	WINLOCK	98596
018	1460	WINSLOW	
024	1465	WINTHROP	98862
008	1470	WOODLAND	98674
031	1475	WOODWAY	
006	1480	YACOLT	98675
039	1485	YAKIMA	98901*
017	1490	YARROW POINT	
034	1495	YELM	98597
039	1500	ZILLAH	98953

*See Local P. O. Directory for City Zone Codes.

WEST VIRGINIA - STATE CODE 55

COUNTY CODE	CITY CODE	CITY	ZIP CODE	COUNTY CODE	CITY CODE	CITY	ZIP CODE
023	0005	ACCOVILLE	25606	049	0205	BUCKHANNON	26201
051	0010	ADDISON		040	0210	BUFFALO	25033
039	0015	ALBRIGHT	26519	004	0215	BURNSVILLE	26335
032	0020	ALDERSON	24910	043	0220	CAIRO	26337
024	0025	ALGOMA	24807	051	0225	CAMDEN ON GAULEY	26661
055	0030	ALPOCA	24710	026	0230	CAMERON	26033
041	0035	AMEAGLE	25004	010	0235	CANNELTON	25036
023	0040	AMHERSTDALE	25607	024	0240	CAPELS	24820
024	0045	ANAWALT	24808	014	0245	CAPON BRIDGE	26711
017	0050	ANMOORE	26323	024	0250	CARETTA	24821
010	0055	ANSTED	25812	024	0255	CARSWELL	
023	0060	ARACOMA		038	0260	CASS	24927
028	0065	ATHENS	24712	020	0265	CEDAR GROVE	25039
043	0070	AUBURN	26325	050	0270	CEREDO	25507
040	0075	BANCROFT	25011	023	0275	CHAPMANVILLE	25508
006	0080	BARBOURSVILLE	25504	020	0280	CHARLESTON	25300*
023	0085	BARNABUS	25609	019	0285	CHARLES TOWN	25414
024	0090	BARTLEY	24813	030	0290	CHATTAROY	25667
033	0095	BATH		020	0295	CHELYAN	25041
012	0100	BAYARD	26707	020	0300	CHESAPEAKE	25300*
010	0105	BEARDS FORK	25014	015	0305	CHESTER	26034
041	0110	BECKLEY	25801*	017	0310	CLARKSBURG	26301*
005	0115	BEECHBOTTOM	26030	008	0315	CLAY	25043
001	0120	BELINGTON	26250	035	0320	CLEARVIEW	
037	0125	BELMONT	26134	020	0325	CLENDENIN	25045
026	0130	BENWOOD	26031	041	0330	COAL CITY	25823*
024	0135	BERWIND	24815	024	0335	COALWOOD	24824
005	0140	BETHANY	26032	041	0340	COLCORD	25048
035	0145	BETHLEHEM		028	0345	COLORED HILL	
042	0150	BEVERLY	26253	023	0350	CORA	25614
031	0155	BLACKSVILLE	26521	055	0355	CORRINNE	25826
028	0160	BLUEFIELD	24701*	051	0360	COWEN	
019	0165	BOLIVAR	25425*	041	0365	CRAB ORCHARD	25827
010	0170	BOOMER	25031	024	0375	CRUMPLER	24825
024	0175	BRADSHAW	24817	006	0380	CULLODEN	25510
023	0180	BRAEHOLM	25610	003	0385	DANVILLE	25053
028	0185	BRAMWELL	24715	047	0390	DAVIS	26260
039	0190	BRANDONVILLE	26523	024	0395	DAVY	24828
017	0195	BRIDGEPORT	26330	023	0400	DEHUE	25618
039	0200	BRUCETON MILLS	26525	030	0405	DELBARTON	25670

WEST VIRGINIA - STATE CODE 55

COUNTY CODE	CITY CODE	CITY	ZIP CODE	COUNTY CODE	CITY CODE	CITY	ZIP CODE
017	0410	DESPARD		026	0610	GLEN DALE	26038
041	0415	DORTHY	25060	041	0615	GLEN HEDRICK	
020	0420	DRY BRANCH	25061	010	0620	GLEN JEAN	25846
020	0425	DUNBAR	25064	055	0625	GLEN ROGERS	25848
038	0430	DURBIN	26264	011	0630	GLENVILLE	26351
020	0435	EAST BANK	25067*	041	0635	GLEN WHITE	25849
013	0440	EAST RAINELLE	25962	046	0640	GRAFTON	26354
017	0445	EAST VIEW		007	0645	GRANTSVILLE	26147
041	0450	ECCLES	25836	025	0650	GRANT TOWN	26574
024	0455	ECKMAN	24829	031	0655	GRANVILLE	26534
041	0460	EDWIGHT		047	0660	HAMBLETON	26269
024	0465	ELBERT	24830	022	0665	HAMLIN	25523
053	0470	ELIZABETH	26143	020	0670	HANDLEY	25102
029	0475	ELK GARDEN	26717	042	0675	HARMAN	26270
024	0480	ELKHORN	24831	019	0680	HARPERS FERRY	25425*
042	0485	ELKINS	26241	043	0685	HARRISVILLE	26362*
043	0490	ELLENBORO	26346	027	0690	HARTFORD	25247
017	0495	ENTERPRISE	26568	002	0695	HEDGESVILLE	25427
020	0500	ESKDALE	25075	027	0700	HENDERSON	25106
023	0505	ETHEL	25076	047	0705	HENDRICKS	26271
025	0510	FAIRMONT	26550*	023	0710	HENLAWSON	25624
025	0515	FAIRVIEW	26570	017	0715	HEPZIBAH	26369
013	0520	FALLING SPRINGS		020	0720	HERNSHAW	25107
010	0525	FALLS VIEW-CHARLTON HEIGHTS		038	0725	HILLSBORO	24946
025	0530	FARMINGTON	26571	013	0730	HINES	25967
010	0535	FAYETTEVILLE	25840	045	0735	HINTON	25951
024	0540	FILBERT	24835	023	0740	HOLDEN	25625
004	0545	FLAT WOODS	26621	025	0745	HOPEWELL	
046	0550	FLEMINGTON	26347	020	0750	HUGHESTON	25110
005	0555	FOLLANSBEE	26037	052	0755	HUNDRED	26575
050	0560	FORT GAY	25514	006	0760	HUNTINGTON	25700*
025	0565	FOUR STATES	26572	040	0765	HURRICANE	25526
036	0570	FRANKLIN	26807	042	0770	HUTTONSVILLE	26273
048	0575	FRIENDLY	26146	024	0775	IAEGER	24844
001	0580	GALLOWAY	26349	025	0780	IDAMAY	26576
024	0585	GARY	24836	021	0785	JANE LEW	26378
004	0590	GASSAWAY	26624	024	0790	JENKINJONES	24848
010	0595	GAULEY BRIDGE	25085	001	0795	JUNIOR	26275
030	0600	GILBERT	25621	020	0800	KAYFORD	25116
020	0605	GLASGOW	25086*	050	0805	KENOVA	25530

Purchase full membership to immediately unlock this page

SAVE $3,999,994

Did you know we sell paperback books too?

To buy our entire catalog in paperback would cost over $4,000,000

Access it all now for $8.99/month

*Fair usage policy applies

Continue

SRS Geographic Codes
Section G-5: WEST VIRGINIA (4)

WEST VIRGINIA - STATE CODE 55

COUNTY CODE	CITY CODE	CITY	ZIP CODE	COUNTY CODE	CITY CODE	CITY	ZIP CODE
024	1210	PAGETON	24871	039	1410	ROWLESBURG	26425
054	1215	PARKERSBURG	26100*	013	1415	RUPERT	25984
047	1220	PARSONS	26287	020	1420	ST ALBANS	25177
033	1225	PAW PAW	25434	037	1425	ST MARYS	26170
010	1230	PAX	25904	017	1430	SALEM	26426
023	1235	PEACH CREEK	25639	010	1435	SCARBRO	25917
043	1240	PENNSBORO	26415	003	1440	SETH	25181
012	1245	PETERSBURG	26747	019	1445	SHEPHERDSTOWN	25443
032	1250	PETERSTOWN	24963	017	1450	SHINNSTON	26431
001	1255	PHILIPPI	26416*	048	1455	SISTERSVILLE	26175
029	1260	PIEDMONT	26750	041	1460	SLAB FORK	25920
052	1265	PINE GROVE	26419	010	1465	SMITHERS	25186
055	1270	PINEVILLE	24874	052	1470	SMITHFIELD	26437
040	1275	POCA	25159	041	1475	SOPHIA	25921*
027	1280	POINT PLEASANT	25550	020	1480	SOUTH CHARLESTON	25300*
010	1285	POWELLTON	25161	055	1485	SOUTH KOPPERSTON	
020	1290	PRATT	25162	017	1490	SPELTER	26438
024	1295	PREMIER	24878	044	1495	SPENCER	25276
028	1300	PRINCETON	24740	041	1500	SPRAGUE	25926
041	1305	PROSPERITY	25909	024	1505	SQUIRE	24884
043	1310	PULLMAN	26421	041	1510	STANAFORD	25927
013	1315	QUINWOOD	25981	031	1515	STAR CITY	26500*
013	1320	RAINELLE	25982	017	1520	STONEWOOD	
041	1325	RALEIGH	25911	041	1525	STOTESBURY	25921*
019	1330	RANSON	25438	034	1530	SUMMERSVILLE	26651*
018	1335	RAVENSWOOD	26164	004	1535	SUTTON	26601
024	1340	REAM		023	1540	SWITZER	25647
030	1345	RED JACKET	25692	003	1545	SYLVESTER	25193
039	1350	REEDSVILLE	26547	041	1550	TAMS	25933
044	1355	REEDY	25270	039	1555	TERRA ALTA	26764
041	1360	RHODELL	25915	047	1560	THOMAS	26292
034	1365	RICHWOOD	26685	024	1565	THORPE	24888
029	1370	RIDGELEY	26753	010	1570	THURMOND	25936
018	1375	RIPLEY	25271	035	1575	TRIADELPHIA	26059
025	1380	RIVESVILLE	26588	039	1580	TUNNELTON	26444
024	1385	RODERFIELD	24881	032	1585	UNION	24983
024	1390	ROLFE		035	1590	VALLEY GROVE	26060
014	1395	ROMNEY	26757	024	1595	VENUS	
013	1400	RONCEVERTE	24970	023	1600	VERDUNVILLE	25649
023	1405	ROSSMORE	25643	054	1605	VIENNA	26100*

WEST VIRGINIA - STATE CODE 55

COUNTY CODE	CITY CODE	CITY	ZIP CODE
024	1610	VIVIAN	24891
024	1615	WAR	24892
020	1620	WARD	25207
016	1625	WARDENSVILLE	26906
050	1630	WAYNE	25570
015	1635	WEIRTON	26062*
024	1640	WELCH	24801
005	1645	WELLSBURG	26070
022	1650	WEST HAMLIN	25571
023	1655	WEST LOGAN	25601
017	1660	WEST MILFORD	26451
021	1670	WESTON	26452
031	1675	WESTOVER	26500*
009	1680	WEST UNION	26456
003	1685	WHARTON	25208
035	1690	WHEELING	26000*
010	1695	WHIPPLE	
013	1700	WHITE SULPHUR SPRINGS	24986
003	1705	WHITESVILLE	25209
008	1710	WIDEN	25211
024	1715	WILCOE	24895
030	1720	WILLIAMSON	25661
054	1725	WILLIAMSTOWN	26187
040	1730	WINFIELD	25213
010	1735	WINONA	25942
042	1740	WOMELSDORF	
025	1745	WORTHINGTON	26591
024	1750	YUKON	24899

* See Local P. O. Directory For City Zone Codes.

Purchase full membership to immediately unlock this page

HISTORY

Tens of thousands of important historical sources, many previously unobtainable, are now available for the first time with a Forgotten Books Full Membership.

Unlimited Access
$8.99/month

Continue

*Fair usage policy applies

SRS Geographic Codes
Section G-5: WISCONSIN (2)

WISCONSIN - STATE CODE 35

COUNTY CODE	CITY CODE	CITY	ZIP CODE	COUNTY CODE	CITY CODE	CITY	ZIP CODE
009	0410	CADOTT	54727	021	0610	CRANDON	54520
011	0415	CAMBRIA	53923	038	0615	CRIVITZ	54114
013	0420	CAMBRIDGE	53523*	013	0620	CROSS PLAINS	53528
003	0425	CAMERON	54822	022	0625	CUBA CITY	53807
020	0430	CAMPBELLSPORT	53010	041	0630	CUDAHY	53110
029	0435	CAMP DOUGLAS	54618	003	0635	CUMBERLAND	54829
060	0440	CASCADE	53011	010	0640	CURTISS	54422
031	0445	CASCO	54205	003	0645	DALLAS	54733
042	0450	CASHTON	54619	013	0650	DANE	53529
022	0455	CASSVILLE	53806	065	0655	DARIEN	53114
051	0460	CATAWBA	54515	033	0660	DARLINGTON	53530
053	0465	CAZENOVIA	53924	013	0665	DEERFIELD	53531
059	0470	CECIL	54111	056	0670	DEER PARK	54007
046	0475	CEDARBURG	53012	013	0675	DE FOREST	53532
060	0480	CEDAR GROVE	53013	068	0680	DELAFIELD	53018
049	0485	CENTURIA	54824	065	0685	DELAVAN	53115
063	0490	CHASEBURG	54621	065	0690	DELAVAN LAKE	
068	0495	CHENEQUA		005	0695	DENMARK	54208
003	0500	CHETEK	54728	005	0700	DE PERE	54115
008	0505	CHILTON	53014	063	0705	DE SOTO	54624
009	0510	CHIPPEWA FALLS	54729	022	0710	DICKEYVILLE	53808
049	0515	CLAYTON	54004	025	0715	DODGEVILLE	53533
049	0520	CLEAR LAKE	54005	010	0720	DORCHESTER	54425
036	0525	CLEVELAND	53015	068	0725	DOUSMAN	53118
054	0530	CLINTON	53525	017	0730	DOWNING	54734
069	0535	CLINTONVILLE	54929	011	0735	DOYLESTOWN	53928
014	0540	CLYMAN	53016	049	0740	DRESSER	54009
025	0545	COBB	53526	047	0745	DURAND	54736
006	0550	COCHRANE	54622	068	0750	EAGLE	53119
010	0555	COLBY	54421	064	0755	EAGLE RIVER	54521
038	0560	COLEMAN	54112	012	0760	EASTMAN	54626
017	0565	COLFAX	54730	065	0765	EAST TROY	53120
070	0570	COLOMA	54930	018	0770	EAU CLAIRE	54701*
011	0575	COLUMBUS	53925	020	0775	EDEN	53019
045	0580	COMBINED LOCKS	54113	037	0780	EDGAR	54426
055	0585	CONRATH	54731	054	0785	EDGERTON	53534
063	0590	COON VALLEY	54623	059	0790	ELAND	54427
009	0595	CORNELL	54732	037	0795	ELDERON	54429
013	0600	COTTAGE GROVE	53527	062	0800	ELEVA	54738
058	0605	COUDERAY	54828	060	0805	ELKHART LAKE	53020

WISCONSIN - STATE CODE 35

COUNTY CODE	CITY CODE	CITY	ZIP CODE	COUNTY CODE	CITY CODE	CITY	ZIP CODE
065	0810	ELKHORN	53121	056	1020	GLENWOOD CITY	54013
017	0815	ELK MOUND	54739	038	1025	GOODMAN	54125
048	0820	ELLSWORTH	54011	046	1030	GRAFTON	53024
068	0825	ELM GROVE	53122	054	1035	GRAND AVENUE PARK	
048	0830	ELMWOOD	54740	010	1040	GRANTON	54436
029	0835	ELROY	53929	007	1045	GRANTSBURG	54840
069	0840	EMBARRASS	54933	033	1050	GRATIOT	53541
039	0845	ENDEAVOR	53930	005	1055	GREEN BAY	54300*
015	0850	EPHRAIM	54211	041	1060	GREENDALE	53129
062	0855	ETTRICK	54627	041	1065	GREENFIELD	53200*
054	0860	EVANSVILLE	53536	024	1070	GREEN LAKE	54941
058	0865	EXELAND	54835	010	1075	GREENWOOD	54437
018	0870	FAIRCHILD	54741	059	1080	GRESHAM	54128
020	0875	FAIRWATER	53931	041	1085	HALES CORNERS	53130*
018	0880	FALL CREEK	54742	056	1090	HAMMOND	54015
011	0885	FALL RIVER	53932	070	1095	HANCOCK	54943
022	0890	FENNIMORE	53809	067	1100	HARTFORD	53027
037	0895	FENWOOD	54431	068	1105	HARTLAND	53029
012	0900	FERRYVILLE	54628	037	1110	HATLEY	54440
020	0905	FOND DU LAC	54935*	003	1115	HAUGEN	54841
065	0910	FONTANA	53125	055	1120	HAWKINS	54530
054	0915	FOOTVILLE	53537	058	1125	HAYWARD	54843
028	0920	FORT ATKINSON	53538	022	1130	HAZEL GREEN	53811
006	0925	FOUNTAIN CITY	54629	032	1135	HERRINGTON	
014	0930	FOX LAKE	53933	025	1140	HIGHLAND	53543
041	0940	FRANKLIN	53130*	008	1145	HILBERT	54129
049	0945	FREDERIC	54837	063	1150	HILLSBORO	54634
046	0950	FREDONIA	53021	027	1155	HIXTON	54635
069	0955	FREMONT	54940	025	1160	HOLLANDALE	53544
001	0960	FRIENDSHIP	53934	032	1165	HOLMEN	54636
011	0965	FRIESLAND	53935	014	1170	HORICON	53032
062	0970	GALESVILLE	54630	045	1175	HORTONVILLE	54944
012	0975	GAYS MILLS	54631	005	1180	HOWARD	
063	0980	GENOA	54632	056	1185	HUDSON	54016
065	0985	GENOA CITY	53128	026	1190	HURLEY	54534
067	0990	GERMANTOWN	53022	014	1195	HUSTISFORD	53034
042	0995	GILLETT	54124	029	1200	HUSTLER	54637
061	1000	GILMAN	54433*	062	1205	INDEPENDENCE	54747
060	1005	GLENBEULAH	53023	055	1210	INGRAM	54535
055	1015	GLEN FLORA	54526	069	1215	IOLA	54945

SRS Geographic Codes
Section G-5: WISCONSIN (4)

WISCONSIN - STATE CODE 35

COUNTY CODE	CITY CODE	CITY	ZIP CODE
014	1220	IRON RIDGE	53035
057	1225	IRONTON	53938
067	1230	JACKSON	53037
054	1235	JANESVILLE	53545*
028	1240	JEFFERSON	53549
028	1245	JOHNSON CREEK	53038
050	1250	JUNCTION CITY	54443
014	1255	JUNEAU	53039
045	1260	KAUKAUNA	54130*
014	1265	KEKOSKEE	
042	1270	KENDALL	54638
051	1275	KENNAN	54537
030	1280	KENOSHA	53140*
067	1285	KEWASKUM	53040
031	1290	KEWAUNEE	54216
036	1295	KIEL	53042
045	1300	KIMBERLY	54136
024	1305	KINGSTON	53939
017	1310	KNAPP	54749
060	1315	KOHLER	53044
068	1320	LAC LA BELLE	
032	1325	LA CROSSE	54601*
032	1330	LA CROSSE SOUTH-EAST	
055	1335	LADYSMITH	54848
063	1340	LA FARGE	54639
057	1345	LAKE DELTON	53940
063	1350	LAKE GENEVA	53147
028	1355	LAKE MILLS	53551
016	1360	LAKE NEBAGAMON	54849
022	1365	LANCASTER	53813
068	1370	LANNON	53046
021	1375	LAONA	54541
057	1380	LA VALLE	53941
043	1385	LENA	54139
057	1390	LIMERIDGE	53942
025	1395	LINDEN	53553
045	1400	LITTLE CHUTE	54140
022	1405	LIVINGSTON	53554
011	1410	LODI	53555
057	1415	LOGANVILLE	53943
070	1420	LOHRVILLE	
014	1425	LOMIRA	53048
053	1430	LONE ROCK	53556
014	1435	LOWELL	53557
010	1440	LOYAL	54446
061	1445	LUBLIN	54447
049	1450	LUCK	54853
031	1455	LUXEMBURG	54217
029	1460	LYNDON STATION	53944
012	1465	LYNXVILLE	54640
013	1470	MC FARLAND	53558
013	1475	MADISON	53700*
048	1480	MAIDEN ROCK	54750
069	1485	MANAWA	54949
036	1490	MANITOWOC	54220*
013	1495	MAPLE BLUFF	
037	1500	MARATHON	54448
038	1505	MARINETTE	54143*
069	1510	MARION	54950
024	1515	MARKESAN	53946
024	1520	MARQUETTE	53947
013	1525	MARSHALL	53559
072	1530	MARSHFIELD	54449
004	1535	MASON	54856
059	1540	MATTOON	54450
029	1545	MAUSTON	53948
014	1550	MAYVILLE	53050
013	1555	MAZOMANIE	53560
061	1560	MEDFORD	54451
002	1565	MELLEN	54546
027	1570	MELROSE	54642
042	1575	MELVINA	54619
071	1580	MENASHA	54952
068	1585	MENOMONEE FALLS	53051*
017	1590	MENOMONIE	54751
046	1595	MEQUON	53092
035	1600	MERRILL	54452
027	1605	MERRILLAN	54754
057	1610	MERRIMAC	53561
068	1615	MERTON	53056

Purchase full membership to immediately unlock this page

SAVE $3,999,994

Did you know we sell paperback books too?

To buy our entire catalog in paperback would cost over $4,000,000

Access it all now for $8.99/month

*Fair usage policy applies

Continue

WISCONSIN - STATE CODE 35

COUNTY CODE	CITY CODE	CITY	ZIP CODE	COUNTY CODE	CITY CODE	CITY	ZIP CODE
022	2020	PLATTEVILLE	53818	057	2225	ROCK SPRINGS	53961
048	2025	PLUM CITY	54761	020	2230	ROSENDALE	54974
060	2030	PLYMOUTH	53073	050	2235	ROSHOLT	54473
016	2035	POPLAR	54864	037	2240	ROTHSCHILD	54474
011	2040	PORTAGE	53901	020	2245	ST CLOUD	53079
072	2045	PORT EDWARDS	54469	049	2250	ST CROIX FALLS	54024
046	2050	PORT WASHINGTON	53074	041	2255	ST FRANCIS	53200*
022	2055	POTOSI	53820	036	2260	ST NAZIANZ	54232
038	2060	POUND	54161	057	2265	SAUK CITY	53583
011	2065	POYNETTE	53955	046	2270	SAUKVILLE	53080
012	2070	PRAIRIE DU CHIEN	53821	069	2275	SCANDINAVIA	54977
057	2075	PRAIRIE DU SAC	53578	037	2280	SCHOFIELD	54476
003	2080	PRAIRIE FARM	54762	045	2285	SEYMOUR	54165
051	2085	PRESCOTT	54556	065	2290	SHARON	53585
048	2090	PRESCOTT	54021	059	2295	SHAWANO	54166
024	2095	PRINCETON	54968	060	2300	SHEBOYGAN	53081*
005	2100	PULASKI	54162	060	2305	SHEBOYGAN FALLS	53085
052	2105	RACINE	53400*	053	2310	SHELDON	54766
058	2110	RADISSON	54867	066	2315	SHELL LAKE	54871
011	2115	RANDOLPH	53956	045	2320	SHIOCTON	54170
060	2120	RANDOM LAKE		041	2325	SHOREWOOD	53200*
063	2125	READSTOWN	54652	013	2330	SHOREWOOD HILLS	
070	2130	REDGRANITE	54970	033	2335	SHULLSBURG	53586
057	2135	REEDSBURG	53959	030	2340	SILVER LAKE	53170
036	2140	REEDSVILLE	54230	007	2345	SIREN	54872
014	2145	REESEVILLE	53579	015	2350	SISTER BAY	54234
025	2150	REWEY	53580	067	2355	SLINGER	53086
044	2155	RHINELANDER	54501	060	2360	SMITHS GARDEN-FAIRVIEW	
061	2160	RIB LAKE	54470				
003	2165	RICE LAKE	54868	012	2365	SOLDIERS GROVE	54655
				016	2370	SOLON SPRINGS	54873
053	2170	RICHLAND CENTER	53581				
017	2175	RIDGELAND	54763	056	2375	SOMERSET	54025
025	2180	RIDGEWAY	53582	041	2380	SOUTH MILWAUKEE	53172
011	2185	RIO	53960	033	2385	SOUTH WAYNE	53587
020	2190	RIPON	54971	037	2390	SOUTHWEST WAUSAU	
				072	2395	SOUTH WISCONSIN RAPIDS	
048	2195	RIVER FALLS	54022				
056	2205	ROBERTS	54023				
052	2210	ROCHESTER	53167				
013	2215	ROCKDALE	53523*				
032	2220	ROCKLAND	54653				

WISCONSIN - STATE CODE 35

COUNTY CODE	CITY CODE	CITY	ZIP CODE	COUNTY CODE	CITY CODE	CITY	ZIP CODE
042	2400	SPARTA	54656	013	2605	VERONA	53593
037	2405	SPENCER	54479	072	2610	VESPER	54489
066	2410	SPOONER	54801	053	2615	VIOLA	
057	2415	SPRING GREEN	53176	063	2620	VIROQUA	54665
048	2420	SPRING VALLEY	54767	021	2625	WABENO	54566
009	2425	STANLEY	54768	060	2630	WALDO	53093
056	2430	STAR PRAIRIE	54026	068	2635	WALES	53183
061	2435	STETSONVILLE	54480	065	2640	WALWORTH	53184
012	2440	STEUBEN	54657	004	2645	WASHBURN	54891
050	2445	STEVENS POINT	54481	052	2650	WATERFORD	53185
008	2450	STOCKBRIDGE	53088	028	2655	WATERLOO	53594
047	2455	STOCKHOLM	54769	028	2660	WATERTOWN	53094
063	2460	STODDARD	54658	068	2665	WAUKESHA	53186*
013	2365	STOUGHTON	53589	013	2670	WAUNAKEE	53597
037	2370	STRATFORD	54484	069	2675	WAUPACA	54981
062	2475	STRUM	54770	069	2680	WAUPACA WEST	
015	2480	STURGEON BAY	54235*	020	2685	WAUPUN	53963
052	2485	STURTEVANT	53177	037	2690	WAUSAU	54401*
028	2490	SULLIVAN	53178	038	2695	WAUSAUKEE	54177
013	2495	SUN PRAIRIE	53590	070	2700	WAUTOMA	54982
016	2500	SUPERIOR	54880*	041	2705	WAUWATOSA	53200*
043	2510	SURING	54174	012	2710	WAUZEKA	53826
068	2515	SUSSEX	53089	007	2715	WEBSTER	54893
027	2520	TAYLOR	54659	041	2720	WEST ALLIS	53200*
022	2525	TENNYSON		057	2725	WEST BARABOO	
014	2530	THERESA	53091	067	2730	WEST BEND	53095*
046	2535	THIENSVILLE	53092	063	2735	WESTBY	54667
010	2540	THORP	54771	039	2740	WESTFIELD	53964
059	2545	TIGERTON	54486	032	2745	WEST LA CROSSE	
042	2550	TOMAH	54660	041	2750	WEST MILWAUKEE	
035	2555	TOMAHAWK	54487	032	2755	WEST SALEM	54669
055	2560	TONY	54563	069	2760	WEYAUWEGA	54983
062	2565	TREMPEALEAU	54661	055	2765	WEYERHAUSER	54895
003	2570	TURTLE LAKE	54889	017	2770	WHEELER	54772
030	2575	TWIN LAKES	53181	041	2775	WHITEFISH BAY	53200*
036	2580	TWO RIVERS	54241	062	2780	WHITEHALL	54773
029	2585	UNION CENTER	53962	034	2785	WHITE LAKE	54491
052	2590	UNION GROVE	53182	036	2790	WHITELAW	54247*
037	2595	UNITY	54488	065	2795	WHITEWATER	53190
036	2600	VALDERS	54245	050	2800	WHITING	

SRS Geographic Codes
Section G-5: WISCONSIN (8)

WISCONSIN - STATE CODE 35

COUNTY CODE	CITY CODE	CITY	ZIP CODE
070	2805	WILD ROSE	54984
065	2810	WILLIAMS BAY	53191
056	2815	WILSON	54027
042	2820	WILTON	54670
050	2825	WIND LAKE	53185
052	2830	WIND POINT	
071	2835	WINNECONNE	54986
011	2840	WISCONSIN DELLS	53965
072	2845	WISCONSIN RAPIDS	54494
010	2850	WITHEE	54498
059	2855	WITTENBERG	54499
029	2860	WONEWOC	53968
022	2865	WOODMAN	53827
056	2870	WOODVILLE	54028
005	2875	WRIGHTSTOWN	54180*
042	2880	WYEVILLE	54671
011	2885	WYOCENA	53969
053	2890	YUBA	54672

* See local P.O. Directory for City Zone Codes.

Purchase full membership to immediately unlock this page

HISTORY

Tens of thousands of important historical sources, many previously unobtainable, are now available for the first time with a Forgotten Books Full Membership.

Unlimited Access
$8.99/month

Continue

*Fair usage policy applies

SRS Geographic Codes
Section G-5: WYOMING (2)

WYOMING - STATE CODE 83

COUNTY CODE	CITY CODE	CITY	ZIP CODE
017	0405	SHERIDAN SOUTH	
007	0410	SHOSHONI	82649
004	0415	SINCLAIR	82334
019	0420	SOUTH SUPERIOR	
006	0425	SUNDANCE	82729
019	0430	SUPERIOR	82945
022	0435	TEN SLEEP	82442
012	0440	THAYNE	83127
009	0445	THERMOPOLIS	82443
008	0450	TORRINGTON	82240
023	0455	UPTON	82730
014	0460	VAN TASSELL	82242
019	0465	WAMSUTTER	82336
016	0470	WHEATLAND	82201
022	0475	WORLAND	82401
008	0480	YODER	82244

*See Local P.O. Directory For City Zone Codes.

STANDARD METROPOLITAN STATISTICAL AREA CODES

State and SMSA	SMSA Code
Alabama	
Birmingham	091
Gadsden	273
Huntsville	329
Mobile	493
Montgomery	501
Tuscaloosa	827
Alaska	
No SMSA	
Arizona	
Phoenix	594
Tucson	819
Arkansas	
Fort Smith	258
Little Rock-North Little Rock	423
Pine Bluff	598
Texarkana (also listed for Tex.)	803
California	
Anaheim-Santa Ana-Garden Grove	033
Bakersfield	063
Fresno	268
Los Angeles-Long Beach	431
Oxnard-Ventura	576
Sacramento	669
San Bernardino-Riverside-Ontario	697
San Diego	701
California (continued)	
San Francisco-Oakland	705
San Jose	709
Santa Barbara	717
Stockton	775
Vallejo-Napa	840
Colorado	
Colorado Springs	160
Denver	196
Pueblo	630
Connecticut	
Bridgeport	103
Hartford	313
Meriden	473
New Britain	522
New Haven	526
New London-Groton-Norwich	530
Norwalk	554
Stamford	767
Waterbury	852
Delaware	
Wilmington	880
District of Columbia	
Washington	848

State and SMSA	SMSA Code
Florida	
Fort Lauderdale-Hollywood	254
Jacksonville	345
Miami	477
Orlando	574
Pensacola	582
Tallahassee	791
Tampa-St. Petersburg	795
West Palm Beach	860
Georgia	
Albany	009
Atlanta	045
Augusta	053
Columbus	168
Macon	453
Savannah	721
Hawaii	
Honolulu	317
Idaho	
Boise City	095
Illinois	
Champaign-Urbana	128
Chicago	148
Davenport-Rock Island-Moline (also listed for Iowa)	184
Decatur	192
Peoria	586
Rockford	664
Springfield	753
Indiana	
Anderson	035
Evansville	233
Fort Wayne	262
Gary-Hammond-East Chicago	281
Indianapolis	333
Muncie	505
South Bend	745
Terre Haute	799
Iowa	
Cedar Rapids	124
Davenport-Rock Island-Moline (also listed for Ill.)	184
Des Moines	200
Dubuque	208
Sioux City	737
Waterloo	856
Kansas	
Kansas City (also listed for Mo.)	362
Topeka	811
Wichita	868
Kentucky	
Huntington-Ashland (also listed for W. Va.)	325
Lexington	411
Louisville	435

Purchase full membership to immediately unlock this page

SAVE $3,999,994

Did you know we sell paperback books too?

To buy our entire catalog in paperback would cost over $4,000,000

Access it all now for $8.99/month

*Fair usage policy applies

Continue

State and SMSA	SMSA Code
New Jersey	
Atlantic City	049
Jersey City	349
Newark	542
Paterson-Clifton-Passaic	578
Trenton	815
New Mexico	
Albuquerque	017
New York	
Albany-Schenectady-Troy	013
Binghamton	087
Buffalo	115
New York	538
Rochester	660
Syracuse	779
Utica-Rome	836
North Carolina	
Asheville	041
Charlotte	140
Durham	216
Fayetteville	244
Greensboro-High Point	297
Raleigh	640
Winston-Salem	884
North Dakota	
Fargo-Moorhead (also listed for Minn.)	242

State and SMSA	SMSA Code
Ohio	
Akron	005
Canton	120
Cincinnati	152
Cleveland	156
Columbus	171
Dayton	188
Hamilton-Middletown	305
Lima	415
Lorain-Elyria	427
Springfield	759
Steubenville-Weirton (also listed for W.Va.)	771
Toledo	807
Youngstown-Warren	896
Oklahoma	
Lawton	403
Oklahoma City	566
Tulsa	823
Oregon	
Eugene	229
Portland	618
Salem	683
Pennsylvania	
Allentown-Bethlehem-Easton	021
Altoona	025
Erie	225
Harrisburg	309
Johnstown	353
Lancaster	383
Philadelphia	590

State and SMSA	SMSA Code
Pennsylvania (continued)	
Pittsburgh	602
Reading	644
Scranton	725
Wilkes-Barre-Hazleton	876
York	892
Rhode Island	
Providence-Pawtucket-Warwick	622
South Carolina	
Charleston	132
Columbia	164
Greenville	301
South Dakota	
Sioux Falls	741
Tennessee	
Chattanooga	144
Knoxville	370
Memphis	469
Nashville	514
Texas	
Abilene	002
Amarillo	029
Austin	057
Beaumont-Port Arthur	079
Brownsville-Harlingen-San Benito	111
Corpus Christi	175
Dallas	180
El Paso	221
Fort Worth	264
Galveston-Texas City	277
Houston	321
Laredo	391
Lubbock	443
Midland	481
Odessa	558
San Angelo	689
San Antonio	693
Texarkana (also listed for Ark.)	803
Tyler	831
Waco	844
Wichita Falls	872
Utah	
Ogden	562
Provo-Orem	626
Salt Lake City	685
Vermont	
No SMSA	
Virginia	
Lynchburg	447
Newport News-Hampton	546
Norfolk-Portsmouth	550
Richmond	652
Roanoke	656

State and SMSA	SMSA Code
Washington	
Seattle-Everett	729
Spokane	749
Tacoma	787
West Virginia	
Charleston	136
Huntington-Ashland (also listed for Ky.)	325
Steubenville-Weirton (also listed for Ohio)	771
Wheeling	864
Wisconsin	
Duluth-Superior (also listed for Minn.)	212
Green Bay	293
Kenosha	366
Madison	457
Milwaukee	485
Racine	636
Wyoming	
No SMSA	
Puerto Rico	
Mayaguez	465
Ponce	610
San Juan	713

Purchase full membership to immediately unlock this page

HISTORY

Tens of thousands of important historical sources, many previously unobtainable, are now available for the first time with a Forgotten Books Full Membership.

Unlimited Access
$8.99/month

Continue

*Fair usage policy applies

STANDARD METROPOLITAN STATISTICAL AREAS

SMSA Code	SMSA	State Code	County Code	City Code
035	Anderson, Ind.			
	Madison County	32	048	
	Anderson			0065
037	Ann Arbor, Mich.			
	Washtenaw County	34	081	
	Ann Arbor			0080
041	Asheville, N. C.			
	Buncombe County	56	011	
	Asheville			0095
045	Atlanta, Ga.			
	Clayton County	58	031	
	Cobb County	58	033	
	Marietta			
	DeKalb County	58	044	
	Fulton County	58	060	
	[illegible]			0150
	East Point			0960
	Gwinnett County	58	067	
049	Atlantic City, N.J.			
	Atlantic County	22	001	
	Atlantic City			0075
053	Augusta, Ga.-S. C.			
	Richmond County, Ga.	58	121	
	Augusta			0165
	Aiken County, S.C.	57	002	
057	Austin, Tex.			
	Travis County	74	227	
	Austin			
063	Bakersfield, Calif.			
	Kern County	93	015	
	Bakersfield			
067	Baltimore, Md.			
	Anne Arundel County	52	002	
	Baltimore County	52	003	
	Baltimore (Independent City)	52	004	
	Carroll County	52	007	
	Howard County	52	014	
071	Baton Rouge, La.			
	East Baton Rouge Parish	72	017	
	Baton Rouge			
075	Bay City, Mich.			
	Bay County	34	009	
	Bay City			
079	Beaumont-Port Arthur, Tex.			
	Jefferson County	74	123	
	Beaumont			
	Port Arthur			
	Orange County	74	181	
	Orange			

SRS GEOGRAPHIC CODE
SECTION G-6A (3)

STANDARD METROPOLITAN STATISTICAL AREAS

SMSA Code	SMSA	State Code	County Code	City Code
083	Billings, Mont.			
	Yellowstone County	81	056	
	Billings			0050
087	Binghamton, N.Y.-Pa.			
	Broome County, N.Y.	21	004	
	Binghamton			0325
	Tioga County, N.Y.	21	054	
	Susquehanna County, Pa.	23	958	
091	Birmingham, Ala.			
	Jefferson County	63	037	
	Bessemer			0175
	Birmingham			0185
095	Boise City, Idaho			
	Ada County	82	001	
	Boise City			0090
099	Boston, Mass.			
	Essex County (Part)	14	005(pt)	
	Beverly			0195
	Danvers			0440
	Hamilton			0789*
	Lynn			1100
	Lynnfield			1109*
	Manchester			1119*
	Marblehead			1135
	Middleton			1259*
	Nahant			1350
	Peabody			1625
	Salem			1830
	Saugus			1855
	Swampscott			2085
	Topsfield			2129*
	Wenham			2279*
	Middlesex County (Part)	14	009(pt)	
	Arlington			0065
	Ashland			0079*
	Bedford			0160
	Belmont			0175
	Burlington			0289*
	Cambridge			0302
	Concord			0415
	Everett			0595
	Framingham			0660
	Lexington			1055
	Lincoln			1059*
	Malden			1110
	Medford			1200
	Melrose			1215
	Natick			1365
	Newton			1410
	North Reading			1499*
	Reading			1740
	Sherborn			1909*

STANDARD METROPOLITAN STATISTICAL AREAS

SMSA Code	SMSA	State Code	County Code	City Code
099 (Cont.)	Somerville			1945
	Sudbury			2069*
	Wakefield			2190
	Waltham			2205
	Watertown			2250
	Wayland			2259*
	Weston			2359*
	Wilmington			2460
	Winchester			2475
	Norfolk County (Part)	14	011(pt)	
	Braintree			0245
	Brookline			0285
	Cant a			0309*
	Cohasset			0400
	Dedham			0450
	Dover			0479*
	Holbrook			0889*
	Medfield			1195
	Millis			1290
	Milton			1305
	[illegible]m			1370
	Norfolk			1419*
	[illegible]d			1535
	Quincy			1725
	Randolph			1730
	Sharon			1885
	Walpole			2199*
	Wellesley			2270
	Westwood			2399*
	Weymouth			2410
	Plymouth County (Part)	14	012(pt)	
	Duxbury			0510
	Hanover			0809*
	Hingham			0859*
	Hull			0955
	Marshfield			1159*
	Norwell			1529*
	Pembroke			1639*
	Rockland			1769*
	Scituate			1870
	Suffolk County	14	013	
	Boston			0220
	[illegible]a			0345
	Revere			1750
	Winthrop			2485
103	Bridgeport, Conn.			
	Fairfield [illegible]nty (Part)	16	001(pt)	
	Bridgeport			0110
	Easton			0360
	Fairfield			0395
	Monr e			0650
	Shelton			1025
	Stratford			1130
	Trumbull			1185
	New Haven [illegible]nty (Part)	16	005	
	Milford			0645

Purchase full membership to immediately unlock this page

SAVE $3,999,994

Did you know we sell paperback books too?

To buy our entire catalog in paperback would cost over $4,000,000

Access it all now for $8.99/month

*Fair usage policy applies

Continue

STANDARD METROPOLITAN STATISTICAL AREAS

SMSA Code	SMSA	State Code	County Code	City Code
134	Charleston, W.Va.			
	Kanawha County	55	020	
	Charleston			0280
140	Charlotte, N. C.			
	Mecklenburg County	56	060	
	Charlotte			0480
	Union County	56	090	
144	Chattanooga, Tenn.-Ga.			
	Hamilton County, Tenn.	62	033	
	Chattanooga			0245
	Walker County, Ga.	58	146	
148	Chicago, Ill.			
	C ok County	33	016	
	Arlington Heights			0190
	Berwyn			0495
	Calumet City			0800
	Chicago			1051
	Chicago Heights			1055
	Cicero			1085
	Des Plaines			1460
	Evanston			1845
	Harvey			2490
	Maywood			3635
	Oak Lawn			4290
	Oak Park			4295
	Park Forest			4535
	Park Ridge			4540
	Skokie			5365
	Wilmette			6255
	Du Page County	33	022	
	Elmhurst			1770
	Kane County	33	045	
	Aurora			0280
	Elgin			1720
	Lake County	33	049	
	Highland Park			2595
	Waukegan			6075
	McHenry County	33	056	
	Will County	33	099	
	Joliet			2865
152	Cincinnati, Ohio-Ky.-Ind.			
	Clermont County, Ohio	31	013	
	Hamilton County, Ohio	31	031	
	Cincinnati			0865
	Norwood			3195
	Warren County, Ohio	31	083	
	Boone C unty, Ky.	61	008	
	Campell County, Ky.	61	019	
	Newport			1445
	Kenton County, Ky.	61	059	
	Covington			0465

STANDARD METROPOLITAN STATISTICAL AREAS

SMSA Code	SMSA	State Code	County Code	City Code
152 (Cont.)	Dearborn County, Ind.	32	015	
156	Cleveland, Ohio			
	Cuyahoga County	31	018	
	Cleveland			0900
	Cleveland Heights			0905
	East Cleveland			1225
	Euclid			1320
	Garfield Heights			1495
	Lakewood			2120
	Maple Heights			2455
	Parma			3360
	Shaker Heights			3905
	South Euclid			4035
	Geauga County	31	028	
	Lake County	31	043	
	Medina County	31	052	
160	Colorado Springs, Colo.			
	El Paso County	84	021	
	Colorado Springs			0240
164	Columbia, S. C.			
	Lexington County	57	032	
	Richland County	57	040	
	Columbia			0305
168	Columbus, Ga.-Ala.			
	Chattahoochee County, Ga.	58	026	
	Muscogee County, Ga.	58	106	
	Columbus			0660
	Russell County, Ala.	63	057	
	Phenix City			1365
171	Columbus, Ohio			
	Delaware County	31	021	
	Franklin County	31	025	
	Columbus			0960
	Upper Arlington			4355
	Pickaway County	31	065	
175	Corpus Christi, Tex.			
	Nueces County	74	178	
	Corpus Christi			0980
180	Dallas, Tex.			
	Collin County	74	043	
	Dallas County	74	057	
	Dallas			1085
	Garland			1580
	Irving			2060
	Mesquite			2795
	Denton County	74	061	
	Denton			1140

STANDARD METROPOLITAN STATISTICAL AREAS

SMSA Code	SMSA	State Code	County Code	City Code
180 (Cont.)	Ellis County	74	070	
184	Davenport-Rock Island-Moline, Iowa-Ill.			
	Scott County, Iowa	42	082	
	Davenport			1040
	Rock Island County, Ill.	33	081	
	Moline			3805
	Rock Island			4970
	Henry County, Ill.	33	087	
188	Dayton, Ohio			
	Greene County	31	029	
	Miami County	31	055	
	Montgomery County	31	057	
	Dayton			1110
	Kettering			2025
	Preble County	31	068	
192	Decatur, Ill.			
	Macon County	33	058	
	Decatur			1410
196	Denver, Colo.			
	Adams County	84	001	
	Arapahoe County	84	003	
	Aurora			0055
(Cont.)	Englewood			0395
	Boulder County	84	007	
	Boulder			0110
	Denver County	84	016	
	Denver			0320
	Jefferson County	84	030	
200	Des Moines, Iowa			
	Polk County	42	077	
	Des Moines			1130
204	Detroit, Mich.			
	Macomb County	34	050	
	East Detroit			0740
	Roseville			2360
	St. Clair Shores			2385
	Warren			2790
	Oakland County	34	063	
	Birmingham			0270
	Ferndale			0895
	Hazel Park			1205
	Madison Heights			1610
	Oak Park			1985
	Pontiac			2200
	Royal Oak			2365
	Southfield			2490

Purchase full membership to immediately unlock this page

HISTORY

Tens of thousands of important historical sources, many previously unobtainable, are now available for the first time with a Forgotten Books Full Membership.

Unlimited Access
$8.99/month

Continue

*Fair usage policy applies

STANDARD METROPOLITAN STATISTICAL AREAS

SMSA Code	SMSA	State Code	County Code	City Code
242	Fargo-Moorhead,N.D.-Minn.			
	Cass County, N.D.	44	009	
	Fargo			0545
	Clay County, Minn.	41	014	
	Moorhead			2645
244	Fayetteville, N. C.			
	Cumberland County	56	026	
	Fayetteville			0910
246	Fitchburg-Leominster, Mass.			
	Middlesex County (Part)	14	009(pt)	
	Shirley			1915
	Townsend			2139*
	Worcester County (Part)	14	014(pt)	
	Fitchburg			0635
	Leominster			1045
	Lunenburg			1099*
	Westminster			2355
250	Flint, Mich.			
	Genesee County	34	025	
	Flint			0920
	Lapeer County	34	044	
254	Fort Lauderdale-Hollywood, Fla.			
	Broward County	59	006	
	Fort Lauderdale			0645
	Hollywood			0915
258	Fort Smith, Ark.-Okla.			
	Sebastian County, Ark.	71	066	
	Fort Smith			0700
	Crawford County, Ark.	71	017	
	LeFlore County, Okla.	73	040	
	Sequoyah County, Okla.	73	068	
262	Fort Wayne, Ind.			
	Allen County	32	002	
	Fort Wayne			0825
264	Fort Worth, Texas			
	Johnson County	74	126	
	Tarrant County	74	220	
	Arlington			0175
	Fort Worth			1500
268	Fresno, Calif.			
	Fresno County	93	010	
	Fresno			1090
273	Gadsden, Ala.			
	Etowah County	63	028	
	Gadsden			0685

STANDARD METROPOLITAN STATISTICAL AREAS

SMSA Code	SMSA	State Code	County Code	City Code
277	Galveston-Texas City, Tex.			
	Galveston County	74	084	
	Galveston			1570
	Texas City			4230
281	Gary-Hammond-East Chicago, Ind.			
	Lake County	32	045	
	East Chicago			0680
	Gary			0905
	Hammond			1040
	Porter County	32	064	
285	Grand Rapids, Mich.			
	Kent County	34	041	
	Grand Rapids			1085
	Wyoming			2925
	Ottawa County	34	070	
289	Great Falls, Mont.			
	Cascade County	81	007	
	Great Falls			0295
293	Green Bay, Wis.			
	Brown County	35	005	
	Green Bay			1055
297	Greensboro-High Point, N.C.			
	Guilford County	56	041	
	Greensboro			1065
	High Point			1195
301	Greenville, S. C.			
	Greenville County	57	023	
	Greenville			0565
	Pickens County	57	039	
305	Hamilton-Middletown, Ohio			
	Butler County	31	009	
	Hamilton			1705
	Middletown			2635
309	Harrisburg, Pa.			
	Cumberland County	23	021	
	Dauphin County	23	022	
	Harrisburg			4920
	Perry County	23	050	
313	Hartford, Conn.			
	Hartford County (Part)	16	002(pt)	
	Avon			0025
	Bloomfield			0075
	Canton			0180

STANDARD METROPOLITAN STATISTICAL AREAS

SMSA Code	SMSA	State Code	County Code	City Code
313 (Cont.)	East Granby			0325
	East Hartford			0345
	East Windsor			0370
	Enfield			0380
	Farmington			0400
	Glastonbury			0425
	Granby			0435
	Hartford			0485
	Manchester			0595
	Newington			0740
	Rocky Hill			0965
	Simsbury			1035
	South Windsor			1075
	Suffield			1135
	West Hartford			1265
	Wethersfield			1290
	Windsor			1320
	Windsor Locks			1325
	Middlesex County (Part)	16	004(pt)	
	Cromwell			0260
	Tolland County (Part)	16	007(pt)	
	Andover			0005
	Bolton			0080
	Coventry			0255
	Ellington			0375
	Vernon			1205
317	Honolulu, Haw.			
	Honolulu County	95	002	
	Honolulu			0110
321	Houston, Tex.			
	Harris County	74	101	
	Baytown			0315
	Houston			1975
	Pasadena			3200
	Brazoria County		020	
	Fort Bend County		079	
	Liberty County		146	
	Montgomery County		170	
325	Huntington-Ashland,W.Va.-Ky.-Ohio			
	Cabell County, W.Va.	55	006	
	Huntington			0760
	Wayne County, W.Va.	55	050	
	Boyd County, Ky.	61	010	
	Ashland			0050
	Lawrence County, Ohio	31	044	
329	Huntsville, Ala.			
	Limestone County	63	042	
	Madison County	63	045	
	Huntsville			0935

Purchase full membership to immediately unlock this page

SAVE $3,999,994

Did you know we sell paperback books too?

To buy our entire catalog in paperback would cost over $4,000,000

Access it all now for $8.99/month

*Fair usage policy applies

Continue

STANDARD METROPOLITAN STATISTICAL AREAS

SMSA Code	SMSA	State Code	County Code	City Code
370	Knoxville, Tenn.			
	Anderson County	62	001	
	Oak Ridge (Part)			1080(pt)
	Blount County	62	005	
	Knox County	62	047	
	Knoxville			0760
375	Lafayette, La.			
	Lafayette Parish	72	028	
	Lafayette			0700
379	Lake Charles, La.			
	Calcasieu Parish	72	010	
	Lake Charles			0715
383	Lancaster, Pa.			
	Lancaster County	23	036	
	Lancaster			5624
387	Lansing, Mich.			
	Clinton County	34	019	
	Eaton County	34	023	
	Ingham County	34	033	
	East Lansing			0765
	Lansing			1485
391	Laredo, Tex.			
	Webb County	74	240	
	Laredo			2400
395	Las Vegas, Nev.			
	Clark County	88	002	
	Las Vegas			0065
399	Lawr nce-Haverhill, Mass.-N.H.			
	Essex County, Mass. (Part)	14	005(pt)	
	Andover			0059*
	Georgetown			0695
	Groveland			0779*
	Haverhill			0850
	Lawrence			1010
	Merimac			1235
	Methuen			1240
	North Andover			1439*
	West Newbury			2349*
	Rockingham County, N.H.(Part)	12	008(pt)	
	Newton			1049*
	Plaistow			1159*
	Salem			1240
403	Lawton, Okla.			
	Comanche County	73	016	
	Lawton			1405
407	Lewiston-Auburn, Me.			
	Androscoggin County (Part)	11	001(pt)	
	Auburn			0105
	Lewiston			1370
	Lisbon			1430
411	Lexington, Ky.	61	034	
	Fayette County			1160
	Lexington			

STANDARD METROPOLITAN STATISTICAL AREAS

SMSA Code	SMSA	State Code	County Code	City Code
415	Lima, Ohio			
	Allen County	31	002	
	Lima			2205
419	Lincoln, Nebr.			
	Lancaster County	46	055	
	Lincoln			1425
423	Little Rock-North Little Rock, Ark.			
	Pulaski County	71	060	
	Little Rock			1195
	North Little Rock			1475
427	Lorain-Elyria, Ohio			
	Lorain County	31	047	
	Elyria			1300
	Lorain			2285
431	Los Angeles-Long Beach, Calif.			
	Los Angeles County	93	019	
	Alhambra			0025
	Arcadia			0105
	Baldwin Park			0185
	Bellflower			0215
	Beverly Hills			0250
	Burbank			0340
	Compton			0590
	Culver City			0665
	Downey			0795
	Gardena			1105
	Glendale			1130
	Hawthorne			1220
	Huntington Park			1305
	Inglewood			1340
	Lakewood			1455
	Long Beach			1610
	Los Angeles			1630
	Lynwood			1660
	Manhattan Beach			1690
	Monrovia			1800
	Montebella			1820
	Monterey Park			1830
	Norwalk			1950
	Paramount			2115
	Pasadena			2125
	Pico Rivera			2145
	Pomona			2230
	Redondo Beach			2300
	Santa Monica			2600
	South Gate			2730
	Torrance			2910
	West Covina			3070
	Whittier			3110
435	Louisville, Ky.-Ind.			
	Jefferson County, Ky.	61	056	
	Louisville			1230
	Clark County, Ind.	32	010	
	Floyd County, Ind.	32	022	
	New Albany			1760

STANDARD METROPOLITAN STATISTICAL AREAS

SMSA Code	SMSA	State Code	County Code	City Code
439	Lowell, Mass.			
	Middlesex County (Part)	14	009(pt)	
	Billerica			0199*
	Chelmsford			0339*
	Dracut			0489*
	Lowell			1085
	Tewksbury			2110
	Tyngsborough			2159*
	Westford			2339*
443	Lubbock, Tex.			
	Lubbock County	74	152	
	Lubbock			2565
447	Lynchburg, Va.			
	Amherst County	54	005	
	Campbell County	54	016	
	Lynchburg(Independent City)	54	113	0760
453	Macon, Ga.			
	Bibb County	58	011	
	Macon			1725
	Houston County	58	076	
457	Madison, Wis.			
	Dane County	35	013	
	Madison			1475
461	Manchester, N.H.			
	Hillsborough County(Part)	12	006(pt)	
	Bedford			0109*
	Goffstown			0525
	Manchester			0875
	Merrimack County(Part)	12	007(pt)	
	Hooksett			0699*
465	Mayaguez, P.R. 8/			
	Mayaguez District	01	006	
	Mayaguez			0629
469	Memphis, Tenn.-Ark.			
	Shelby County, Tenn.	62	079	
	Memphis			0940
	Crittenden County, Ark.	71	018	
473	Meriden, Conn.			
	New Haven County (Part)	16	005(pt)	
	Meriden			0615
477	Miami, Fla.			
	Dade County	59	013	
	Coral Gables			0425
	Hialeah			0860
	Miami			1370
	Miami Beach			1375
	North Miami			1495

Purchase full membership to immediately unlock this page

HISTORY

Tens of thousands of important historical sources, many previously unobtainable, are now available for the first time with a Forgotten Books Full Membership.

Unlimited Access
$8.99/month

Continue

*Fair usage policy applies

STANDARD METROPOLITAN STATISTICAL AREAS

SMSA Code	SMSA	State Code	County Code	City Code
514 (Cont.)	Sumner County	62	083	
	Wilson County	62	095	
518	New Bedford, Mass.			
	Bristol County (Part)	14	003(pt)	
	Acushnet			0019*
	Dartmouth			0449*
	Fairhaven			0599*
	New Bedford			1380
	Plymouth County (Part)	14	012(pt)	
	Marion			1145
	Mattapoisett			1175
522	New Britain, Conn.			
	Hartford County (Part)	16	002(pt)	
	Berlin			0050
	New Britain			0705
	Plainville			0880
	Southington			1065
526	New Haven, Conn.			
	New Haven County (Part)	16	005(pt)	
	Bethany			0055
	Branford			0090
	East Haven			0350
	Guilford			0460
	Hamden			0475
	New Haven			0735
	North Branford			0790
	North Haven			0805
	Orange			0855
	West Haven			1270
	Woodbridge			1340
530	New London-Groton-Norwich, Conn.			
	New London County (Part)	16	006(pt)	
	East Lyme			0355
	Griswold			0445
	Groton			0455
	Ledyard			0560
	Lisbon			0565
	Montville			0655
	New London			0745
	Norwich			0830
	Old Lyme			0840
	Preston			0920
	Sprague			1080
	Stonington			1110
	Waterford			1245
534	New Orleans, La.			
	Jefferson Parish	72	026	
	Orleans Parish	72	036	
	New Orleans			0956
	St. Bernard Parish	72	044	
	St. Tammany Parish	72	052	

SRS GEOGRAPHIC CODE
SECTION G-6A (19)

STANDARD METROPOLITAN STATISTICAL AREAS

SMSA Code	SMSA	State Code	County Code	City Code
538	New York, N. Y.			
	New York City Area	21	031	2505
(Includes:	Bronx County			
	Kings County			
	New York County			
	Queens County			
	Richmond County)			
	Nassau County	21	030	
	Freeport			1285
	Hempstead			1545
	Long Beach			2035
	Rockville Centre			3105
	Valley Stream			3710
	Rockland County	21	044	
	Suffolk County	21	052	
	Westchester County	21	060	
	Mount Vernon			2390
	New Rochelle			2495
	White Plains			3970
	Yonkers			4075
542	Newark, N. J.			
	Essex County	22	007	
	Belleville			1155
	Bloomfield			1235
	East Orange			1665
	Irvington			2265
	Montclair			2780
	Newark			2895
	Nutley			3000
	Orange			3065
	West Orange			4035
	Morris County	22	014	
	Union County	22	020	
	Elizabeth			1715
	Linden			2440
	Plainfield			3205
	Rahway			3275
	Westfield			4015
546	Newport News-Hampton, Va.			
	Hampton 1/ (Independent City)	54	110	0590
	Newport News 2/ (Independent City)	54	115	0860
	York County	54	098	
550	Norfolk-Portsmouth, Va.			
	Chesapeake 3/ (Independent City)	54	131	0243*
	Norfolk (Independent City)	54	116	0895
	Portsmouth (Independent City)	54	119	0990
	Virginia Beach 4/	54	126	1280

1/ Independent City which has replaced the county of Elizabeth City.
2/ Independent " " " " " " " Warwick.
3/ Independent " " " " " " " Norfolk.
4/ Independent " " " " " " " Princess Anne.

STANDARD METROPOLITAN STATISTICAL AREAS

SMSA Code	SMSA	State Code	County Code	City Code
554	Norwalk, Conn.			
	Fairfield County (Part)	16	001(pt)	
	Norwalk			0825
	Westport			1285
	Wilton			1305
558	Odessa, Tex.			
	Ector County	74	068	
	Odessa			3080
562	Ogden, Utah			
	Weber County	87	029	
	Ogden			0695
566	Oklahoma City, Okla.			
	Canadian County	73	009	
	Cleveland County	73	014	
	Norman			1755
	Oklahoma County	73	055	
	Midwest City			1630
	Oklahoma City			1815
570	Omaha, Nebr.-Iowa			
	Douglas County, Nebr.	46	028	
	Omaha			1825
	Sarpy County, Nebr.	46	077	
	Pottawattamie County, Iowa	42	078	
	Council Bluffs			0945
574	Orlando, Fla.			
	Orange County	59	048	
	Orlando			1600
	Seminole County	59	059	
576	Oxnard-Ventura, Calif.			
	Ventura County	93	056	
	Oxnard			2050
	San Buena Ventura			2460
578	Paterson-Clifton-Passaic,N.J.			
	Bergen County	22	002	
	Bergenfield			1175
	Englewood			1740
	Fair Lawn			1790
	Garfield			1920
	Hackensack			2010
	Ridgewood			3335
	Passaic County	22	016	
	Clifton			1490
	Passaic			3110
	Paterson			3115
582	Pensacola, Fla.			
	Escambia County	59	017	
	Pensacola			1715
	Santa Rosa County	59	057	

Purchase full membership to immediately unlock this page

SAVE $3,999,994

Did you know we sell paperback books too?

To buy our entire catalog in paperback would cost over $4,000,000

Access it all now for $8.99/month

*Fair usage policy applies

Continue

STANDARD METROPOLITAN STATISTICAL AREAS

SMSA Code	SMSA	State Code	County Code	City Code
614	Portland, Me.			
	Cumberland County (Part)	11	003(pt)	
	Cape Elizabeth			0429*
	Cumberland			0569*
	Falmouth			0860
	Gorham			0990
	Portland			2095
	Scarborough			2289*
	South Portland			2395
	Westbrook			2755
	Yarmouth			2920
618	Portland, Ore.-Wash.			
	Clackamas County, Ore.	92	003	
	Multnomah County, Ore.	92	026	
	Portland			0905
	Washington County, Ore.	92	034	
	Clark County, Wash.	91	006	
	Vancouver			1350
622	Providence-Pawtucket-Warwick,R.I.-Mass.			
	Bristol County, R. I.	15	001	
	Barrington			0010
	Bristol			0020
	Warren			0255
	Kent County, R.I.(Part)	15	002(pt)	
	Coventry			0045
	East Greenwich			0060
	Warwick			0260
	West Warwick			0280
	Newport County, R.I.(Part)	15	003(pt)	
	Jamestown			0115
	Providence County, R.I. (Part)	15	004(pt)	
	Burrillville			0030
	Central Falls			0035
	Cranston			0050
	Cumberland			0055
	East Providence			0065
	Johnston			0125
	Lincoln			0135
	North Providence			0180
	North Smithfield			0185
	Pawtucket			0195
	Providence			0205
	Smithfield			0225
	Woonsocket			0290
	Washington County, R.I. (Part)	15	005(pt)	
	Narragansett			0150
	North Kingstown			0175
	Bristol County, Mass. (Part)	14	003(pt)	
	Attleboro			0105
	North Attleboro			1449*
	Rehoboth			1749*

STANDARD METROPOLITAN STATISTICAL AREAS

SMSA Code	SMSA	State Code	County Code	City Code
622 (Cont.)	Seekonk			1879*
	Norfolk County, Mass. (Part)	14	011(pt)	
	Bellingham			0169*
	Franklin			0670
	Plainville			1689*
	Wrentham			2515
	Worcester County, Mass. (Part)	14	014(pt)	
	Blackstone			0209*
	Millville			1300
626	Provo-Orem, Utah			
	Utah County	87	025	
	Orem			0720
	Provo			0800
630	Pueblo, Colo.			
	Pueblo County	84	057	
	Pueblo			1085
636	Racine, Wis.			
	Racine County	35	052	
	Racine			2105
640	Raleigh, N. C.			
	Wake County	56	092	
	Raleigh			2020
644	Reading, Pa.			
	Berks County	23	006	
	Reading			7418
648	Reno, Nev.			
	Washoe County	88	016	
	Reno			0090
652	Richmond, Va.			
	Chesterfield County	54	021	
	Hanover County	54	042	
	Henrico County	54	043	
	Richmond (Independent City)	54	121	1035
656	Roanoke, Va.			
	R anoke County	54	080	
	Roanoke (Independent City)	54	122	1045
660	Rochester, N. Y.			
	Livingston County	21	026	
	Monroe County	21	028	
	Rochester			3100
	Orleans C unty	21	037	
	Wayne County	21	059	
664	Rockford, Ill.			
	Boone County	33	004	

STANDARD METROPOLITAN STATISTICAL AREAS

SMSA Code	SMSA	State Code	County Code	City Code
664 (Cont.)	Winnebago County	33	101	
	Rockford			4965
669	Sacramento, Calif.			
	Placer County	93	031	
	Sacramento County	93	034	
	Sacramento			2420
	Yolo County	93	057	
673	Saginaw, Mich.			
	Saginaw County	34	073	
	Saginaw			2370
677	St. Joseph, Mo.			
	Buchanan County	43	011	
	St. Joseph			3865
681	St. Louis, Mo.-Ill.			
	Franklin County, Mo.	43	036	
	Jefferson County, Mo.	43	050	
	St. Charles County, Mo.	43	092	
	St. Louis County, Mo.	43	095	
	Florissant			1465
	Kirkwood			2280
	University City			4320
	Webster Groves			4510
	St. Louis, Mo. (Independent City)	43	096	3875
	Madison County, Ill.	33	060	
	Alton			0105
	Granite City			2305
	St. Clair County, Ill.	33	082	
	Belleville			0430
	East St. Louis			1660
683	Salem, Ore.			
	Marion County	92	024	
	Salem			1005
	Polk County	92	027	
685	Salt Lake City, Utah			
	Davis County	87	006	
	Salt Lake County	87	018	
	Salt Lake City			0870
689	San Angelo, Tex.			
	Tom Green County	74	226	
	San Angelo			3740
693	San Antonio, Tex.			
	Bexar County	74	015	
	San Antonio			3745
	Guadalupe County	74	094	
697	San Bernardino-Riverside-Ontario, Calif.			

Purchase full membership to immediately unlock this page

HISTORY

Tens of thousands of important historical sources, many previously unobtainable, are now available for the first time with a Forgotten Books Full Membership.

Unlimited Access
$8.99/month

Continue

*Fair usage policy applies

STANDARD METROPOLITAN STATISTICAL AREAS

SMSA Code	SMSA	State Code	County Code	City Code
721	Savannah, Ga.			
	Chatham County	58	025	
	Savannah			2540
725	Scranton, Pa.			
	Lackawanna County	23	035	
	Scranton			7698
729	Seattle-Everett, Wash.			
	King County	91	017	
	Seattle			1140
	Snohomish County	91	031	
	Everett			0420
733	Shreveport, La.			
	Bossier Parish	72	008	
	Bossier City			0140
	Caddo Parish	72	009	
	Shreveport			1240
737	Sioux City, Iowa-Nebr.			
	Woodbury County, Iowa	42	097	
	Sioux City			3980
	Dakota County, Nebr.	46	022	
741	Sioux Falls, S. D.			
	Minnehaha County	45	049	
	Sioux Falls			1225
745	South Bend, Ind.			
	St. Joseph County	32	071	
	Mishawaka			1610
	South Bend			2375
	Marshall County	32	050	
749	Spokane, Wash.			
	Spokane County	91	032	
	Spokane			1220
753	Springfield, Ill.			
	Sangamon County	33	084	
	Springfield			5480
756	Springfield, Mo.			
	Greene County	43	039	
	Springfield			4075
759	Springfield, Ohio			
	Clark County	31	012	
	Springfield			4100
763	Springfield-Chicopee-Holyoke, Mass.-Conn.			
	Hampden County, Mass.(Part)	14	007(pt)	
	Agawam			0029*
	Chicopee			0375
	East Longmeadow			0449*

STANDARD METROPOLITAN STATISTICAL AREAS

SMSA Code	SMSA	State Code	County Code	City Code
763 (Cont.)	Hampden			0799*
	Holyoke			0910
	Longmeadow			1079*
	Ludlow			1089*
	Monson			1320
	Palmer			1615
	Southwick			2010
	Springfield			2030
	Westfield			2330
	West Springfield			2379*
	Wilbraham			2429*
	Hampshire County, Mass. (Part)	14	008(pt)	
	Easthampton			0539*
	Granby			0729*
	Hadley			0785
	Northampton			1430
	South Hadley			1999*
	Worcester County, Mass. (Part)	14	014(pt)	
	Warren			2235
	Tolland County, Conn. (Part)	16	007(pt)	
	Somers			1050
767	Stamford, Conn.			
	Fairfield County (Part)	16	001(pt)	
	Darien			0285
	Greenwich			0440
	New Canaan			0710
	Stamford			1100
771	Steubenville-Weirton, Ohio-W.Va.			
	Jefferson County, Ohio	31	041	
	Steubenville			4115
	Brook County, W.Va.	55	005	
	Hancock County, W.Va.	55	015	
	Weirton			1635
775	Stockton, Calif.			
	San Joaquin County	93	039	
	Stockton			2805
779	Syracuse, N. Y.			
	Madison County	21	027	
	Onondaga County	21	034	
	Syracuse			3565
	Oswego County	21	038	
787	Tacoma, Wash.			
	Pierce County	91	027	
	Tacoma			1280
791	Tallahassee, Fla.			
	Leon County	59	037	
	Tallahassee			2070