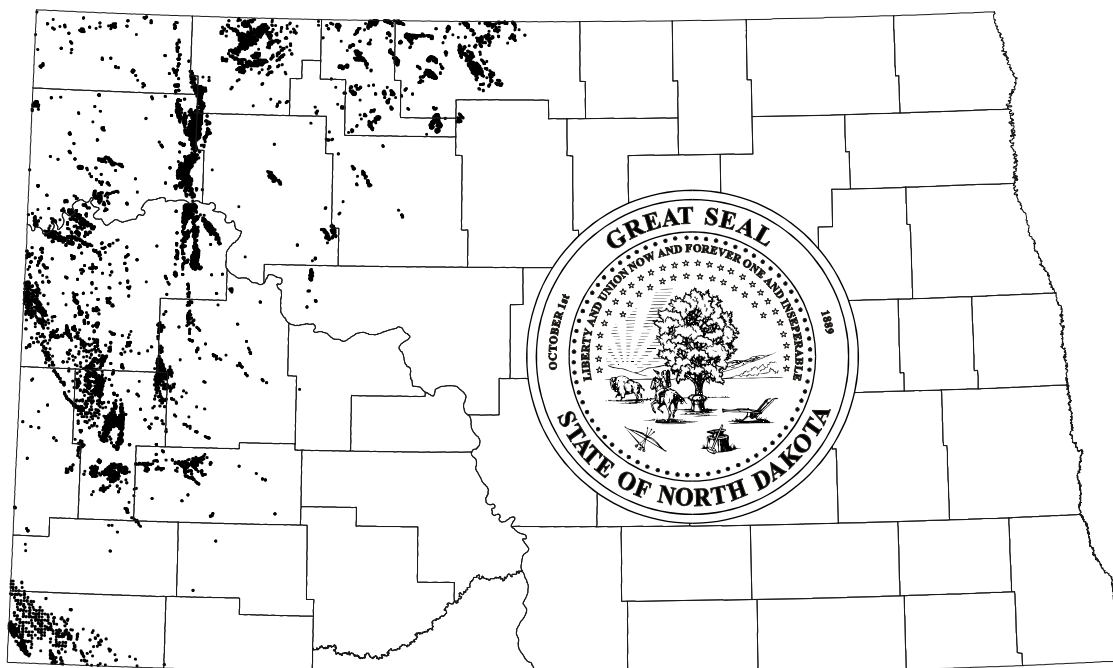


OIL IN NORTH DAKOTA

2002 PRODUCTION STATISTICS



**North Dakota Industrial Commission
Oil and Gas Division**

NORTH DAKOTA INDUSTRIAL COMMISSION
OIL AND GAS DIVISION

GOVERNOR JOHN HOEVEN

CHAIRMAN

Executive Office

State Capitol

Bismarck, North Dakota 58505

Telephone: (701) 328-2200

WAYNE STENEHJEM

ATTORNEY GENERAL

Attorney Generals Office

State Capitol

Bismarck, North Dakota 58505

Telephone: (701) 328-2210

ROGER JOHNSON

COMMISSIONER OF AGRICULTURE

Department of Agriculture

State Capitol

Bismarck, North Dakota 58505

Telephone: (701) 328-2231

LYNN D. HELMS

DIRECTOR

Oil and Gas Division

600 East Boulevard

Bismarck, North Dakota 58505

Telephone: (701) 328-8020

MAIN OFFICE

NORTH DAKOTA INDUSTRIAL COMMISSION

OIL AND GAS DIVISION

600 East Boulevard

Bismarck, North Dakota 58505

Telephone: (701) 328-8020 -- 328-8021

FAX: 701-328-8022

FIELD OFFICE

OIL AND GAS DIVISION

P.O. Box 2298

Williston, North Dakota 58802

Telephone: (701) 774-4380

(701) 774-4381

FAX: 701-774-4382

FIELD OFFICE

OIL AND GAS DIVISION

P.O. Box 167

Dickinson, North Dakota 58602

Telephone: (701) 227-7436

(701) 227-7437

FAX: 701-227-7435

FIELD OFFICE

OIL AND GAS DIVISION

7 3rd St SE, Suite 204

Minot, North Dakota 58701

Telephone: (701) 857-7646

(701) 857-7647

FAX: 701-857-7649

SERVICES

PLEASE VISIT THE NORTH DAKOTA INDUSTRIAL COMMISSION
OIL AND GAS DIVISION WEB SITE AT:

www.oilgas.nd.gov

Current subscription services include all oil and gas field orders, daily activity reports, current monthly production by well and field, scanned well files, scanned case files, digital and image well logs, basic well information, and current drilling rig list. Free services include rules and regulations; forms in Adobe Acrobat PDF or Microsoft Excel formats; hearing dockets; production, drilling and unit statistics; seismic activity; searchable basic well data; spill reporting, basic well, field, and inspector information in GIS format; surface owner notice; employee contacts; and links. Please check the Oil and Gas home page at www.oilgas.nd.gov for updates.

Annual Production Report and Drilling Statistics Available in Electronic and Hard Copy Versions

This report includes a listing of all wells that have ever produced in North Dakota. The well listing includes monthly production (oil, gas, and water), current well status, cumulative production (oil and water), completion date, well spacing, and annual runs and lease use. All information is sorted alphabetically by field, formation, and operator. Other production information included are statewide production by pool and county, saltwater disposal, and injection of water and gas for the purpose of enhanced recovery. The report also includes a compiled listing of yearly drilling statistics which includes the number of wells drilled and the total footage drilled for each classification of well (development, extension or wildcat).

An Adobe Acrobat version of the 1998, 1999, 2000, 2001, and 2002 Annual Production Statistics is available on CD ROM. A hard copy of the report is available for 2001 and 2002. The cost is \$25.00 for each report.

Available May 15 of the following year.

Monthly Production Report

Available in Electronic and Hard Copy Versions

This report includes a list of all wells capable of producing for that month. This well list includes monthly production totals (oil, gas, and water), number of days produced, and runs and lease use for that month, all sorted by field, pool, and operator. A list of permits and field spacing orders issued during the month is also included at the end of the report.

The hard copy subscription period includes January through December production data. All new subscriptions will be accepted in January, any subscriptions submitted later than that should be prorated \$3.00 per month. Cost - \$36.00 annually. Canadian subscriptions \$72.00 (**in U.S. Funds**), prorated \$6.00 per month.

The monthly production report is also available in a searchable Adobe Acrobat PDF format. The cost of this report is \$30. All new subscriptions will be accepted in January, any subscriptions submitted later than that should be prorated \$2.50 per month (**in U.S. Funds**).

The monthly production report is also available in an HTML table format. Visit our web site under Fee Services for sign up form and fee information: www.oilgas.nd.gov

Industrial Commission Hearing Docket

Available in Electronic and Hard Copy Versions

A docket of all cases to be heard by the Industrial Commission each month is available for \$36.00 per year. The subscription period for this list is May through April, all new subscriptions will be accepted in March, any subscriptions submitted later than April should be prorated \$3.00 per month with the subscription expiring in April. Cost - \$36.00 annually.

Visit our web site to access the dockets free of charge in an Adobe Acrobat PDF format: www.oilgas.nd.gov

Industrial Commission Hearing Dockets and Resulting Orders

Available in Electronic and Hard Copy Versions

A complete listing of all Industrial Commission cases to be heard that month, as well as any orders issued as a result of the hearings. The subscription period is from May through April, with new subscriptions accepted in March, any subscriptions submitted later than April should be prorated \$12.50 per month with the subscription expiring in April. Cost - \$150.00 annually.

Visit our web site to access the dockets free of charge; however, orders are available as part of the fee services: www.oilgas.nd.gov

Weekly Permit List

This lists all oil and/or gas well permits issued during the week. This includes the name of the operator, well name and location, permit number, field, formation, well classification and total depth. The subscription period runs from September through August, with new subscriptions accepted in July and any subscriptions submitted later than August should be prorated \$3.00 per month.

Cost - \$36.00 annually.

Log Tops of North Dakota on CD-ROM

Selected log tops were picked using all available logs in the files of the Oil and Gas Division. Tops used are those generally recognized, but some interpretations may vary and some are difficult to pick with consistency across the state. The general rule was to omit tops unless we were relatively confident of the pick. Computer entries have not been checked for errors.

The tops are in Microsoft Excel format.

Cost - \$150.00; Updates - \$50.00

Visit our web site for further information: www.oilgas.nd.gov

Continuous Well Log Copying

This service provides a continuous copy of all well logs in our library. All orders should include the well location, preferred log type, scale, and interval desired.

Cost - \$.10 per copied linear foot (subject to change).

Digital and Image Log Availability

Previously scanned well logs in the NDIC Oil & Gas Division's inventory are available on CD ROM at a cost of \$15.00 for the first scanned log and \$5.00 for each additional log requested from the same log suite. If you prefer, these logs may be e-mailed to you at a cost of \$10.00 for the first log scan and \$5.00 for each additional log requested from the same log suite. (Please check with your e-mail service provider to verify that maximum file attachment size restrictions will not inhibit e-mail delivery of logs.)

For requests where paper logs must be pulled from the NDIC Oil & Gas Division's inventory, there will be a \$25.00 fee, which will include a scanned image of one well log on CD ROM. A \$5.00 fee will be charged for each additional log requested in the same log suite.

Some well logs are available as digital Log ASCII (LAS) formatted files for \$10.00, plus \$1.00 per log trace. These may be provided on CD ROM, diskette, or e-mail.

Well Log Scanning Service

If you are unable to provide a TIFF (*.tif) file for image logs that you are required to file with the NDIC Oil and Gas Division, please submit two paper log copies and a check or money order for \$25.00 for each well log to be scanned. Our staff will create a black and white scanned image at a resolution of 150 dpi, formatted as a TIFF file and mail it to you on a CD ROM.

All fees for digital logs, image logs, and log scanning services must be prepaid.

Checks or money orders should be made payable to the NDIC Oil & Gas Division, 600 E. Boulevard Avenue, Dept. 405, Bismarck, ND 58505-0840. Credit cards are also accepted.

Exhibit Case Files Available

This service provides the capability of copying oversized cross-sections, structure maps, location maps, mud logs, as well as other exhibits we have not offered in the past.

Cost - 24 x 36" - \$1.00, 30 x 42" - \$1.50, continuous 18" wide - \$.40/ft.

Computer Generated Printouts and Graphics

The following printouts and graphics are just a sample of information that can be provided. Due to the variety of ways this data may be presented, we request that you contact our office for further details.

1) Well production history printouts.

<i>Well Production Data</i>								
<i>File-No: 11853 Well Name: SILURLAN UNIT 56-1</i>			<i>NWSE 16-153-95 1980 *From S Line</i>					
<i>API No: 33053021290000 Operator: WESTPORT OIL & GAS COMPANY, L.P.</i>			<i>Elev 2360 K.B. 1980 *From E Line</i>					
<i>Total Depth 12248 Perforation Interval: 12043-12134 Completed 2/11/1987</i>			<i>Status: AL Status Date: 2/11/1987</i>					
<i>Spacing Unit: SE IP-Oil: 869 IP-Gas 1000 IP-Gravity: 46.1 IP-Choke: 24/64 IP-Water: 240 Spud Date: 12/28/1986</i>								
<i>Field CHARLSON Pool SILURLAN</i>			<i>Cum-Oil: 307076 Cum-Water: 716349 Cum-Gas: 634808</i>					
<i>Date</i>	<i>Oil Prod</i>	<i>Water</i>	<i>Days</i>	<i>Oil Runs</i>	<i>MCF Gas</i>	<i>Gas Sold</i>	<i>LU-MCF</i>	<i>Flared</i>
Mar 2003	591	8731	30	635	1546	1546	0	0
Feb 2003	534	7950	28	619	1370	1370	0	0
Jan 2003	611	9036	31	601	1512	1512	0	0
Totals 2003	1,736	25,717	89	1,855	4,428	4,428	0	0
Dec 2002	443	7635	25	621	1264	1264	0	0
Nov 2002	623	8442	30	305	1466	1466	0	0
Oct 2002	686	8871	31	612	1514	1514	0	0
Sep 2002	671	8574	29	611	1580	1580	0	0
Aug 2002	704	7926	26	580	1432	1432	0	0
Jul 2002	549	7643	25	641	1374	1374	0	0
Jun 2002	486	6394	22	321	1268	1268	0	0
May 2002	653	7821	28	594	1558	1558	0	0
Apr 2002	691	7837	30	641	1346	1346	0	0
Mar 2002	662	7766	31	631	1656	1656	0	0
Feb 2002	484	5485	28	922	1503	1503	0	0
Jan 2002	553	5708	31	625	1705	1705	0	0
Totals 2002	7,205	90,102	336	7,104	17,666	17,666	0	0
Dec 2001	607	5294	29	640	1414	1414	0	0
Nov 2001	777	5581	30	627	1674	1674	0	0
Oct 2001	401	5098	23	331	1318	1318	0	0

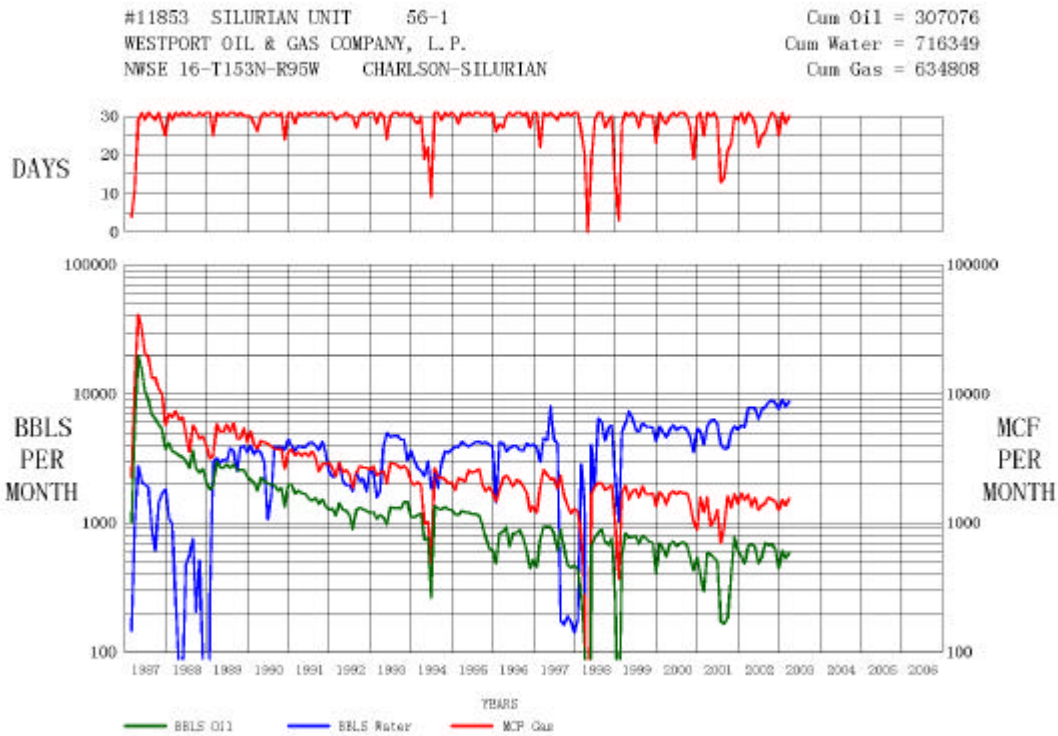
2) Field production history printouts.

BIG STICK
MADISON

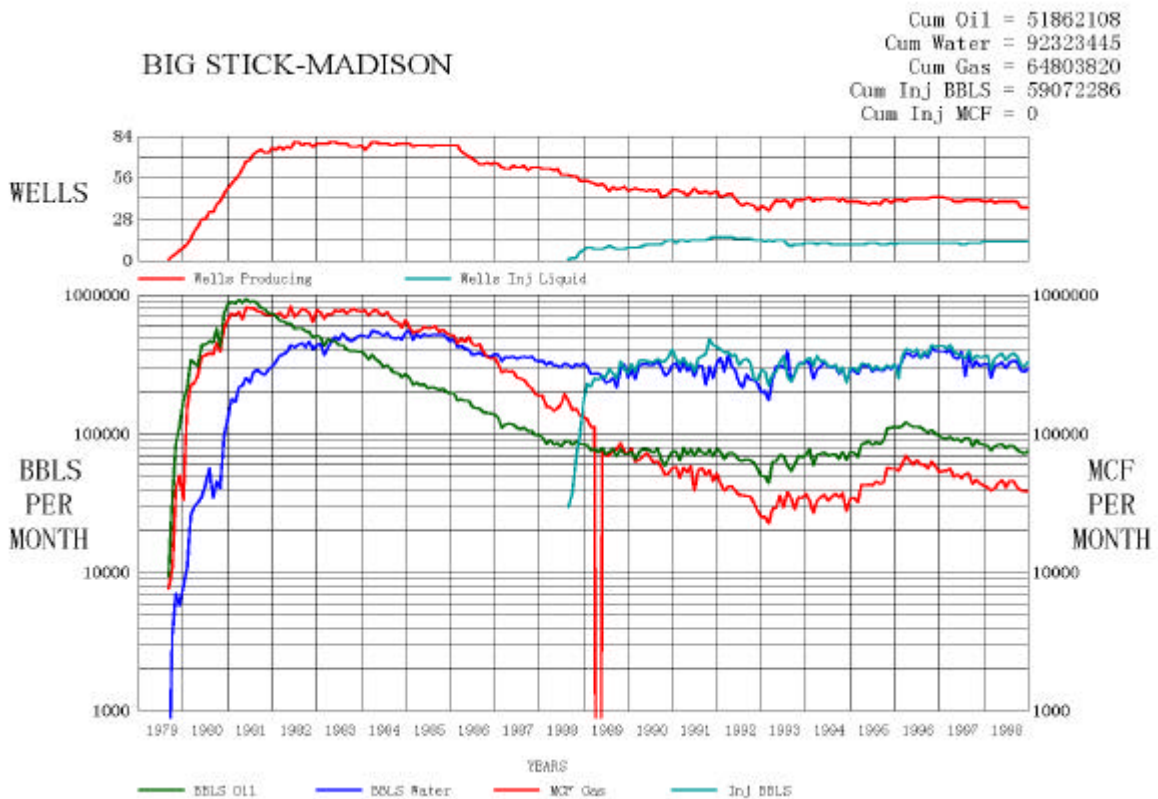
Cum Oil = 51862108
Cum Water = 92323445
Cum Gas = 64803820
Cum Inj BBLs = 59072286
Cum Inj MCF = 0

<i>Date</i>	<i>BBLs Oil</i>	<i>BBLs Water</i>	<i>MCF Gas</i>	<i>Wells Prod</i>	<i>BBLs Inj</i>	<i>Wells Inj</i>	<i>MCF Inj</i>	<i>Wells Inj</i>
8/1999	67485	296434	37888	35	329976	13		
9/1999	67568	281224	37042	36	310950	13		
10/1999	69454	286893	38779	36	333749	13		
11/1999	66022	373612	37376	36	363668	13		
12/1999	66262	278810	35808	36	326917	13		
1/2000	66256	291705	36564	36	341787	13		
2/2000	60928	284677	33207	36	338108	13		
3/2000	68816	313459	37714	37	359426	13		
4/2000	63441	305528	35861	37	362227	13		
5/2000	66285	305762	37954	37	352910	13		
6/2000	63561	311639	37748	36	362883	13		
7/2000	60348	298957	36201	36	340693	12		

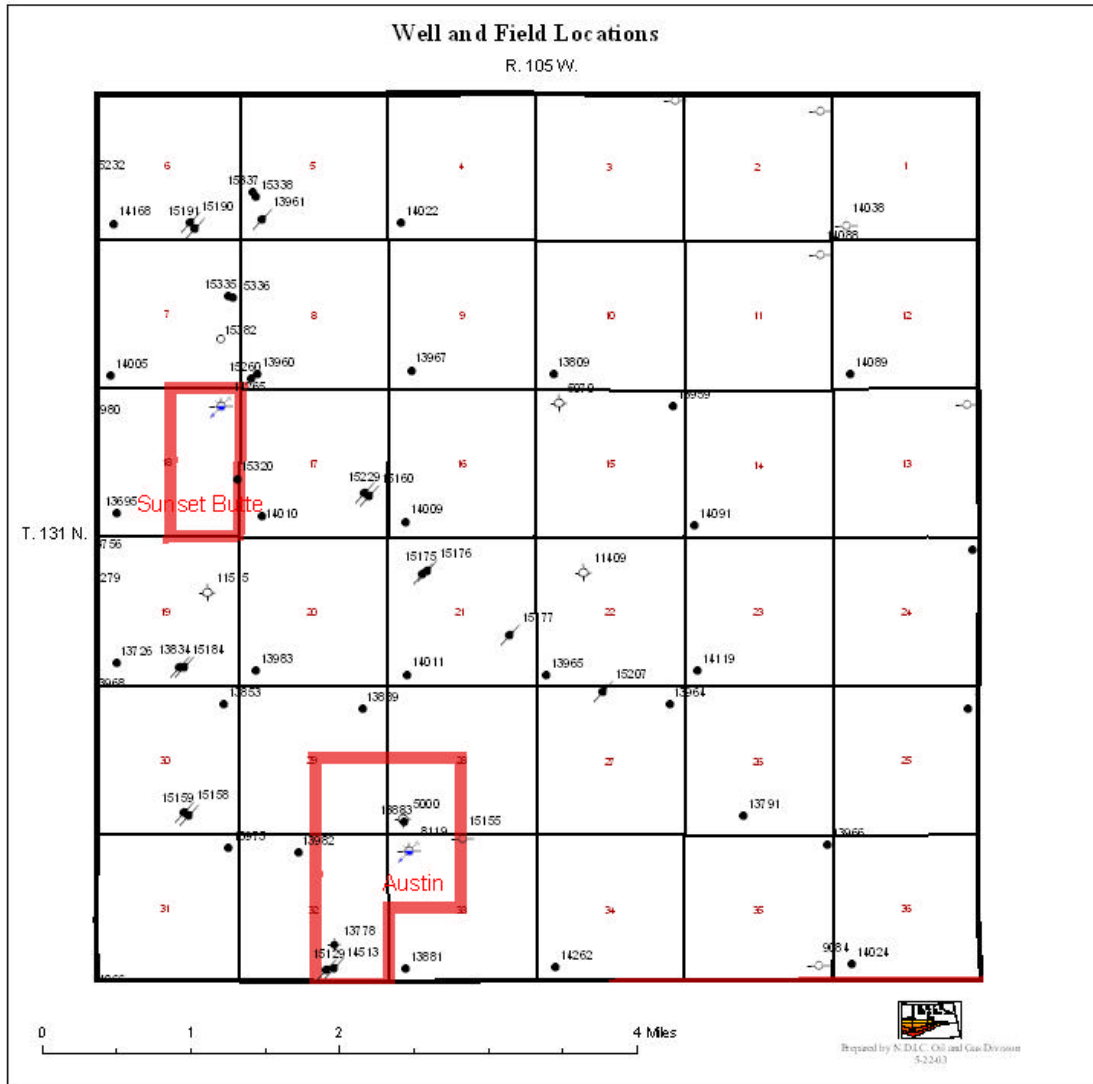
3) Individual well performance curves. (Color prints on 8½" x 11" sheets.)



4) Field performance curves.



- 5) Well location maps. (Plotted in color on paper sizes ranging from 8½" x 11" to 40" wide x 100' long.) Also available are county roads, hydrology, topography and units.



GENERAL INDEX

	<u>Page</u>
2002 Permitting, Drilling and Completion Statistics.....	XI
Horizontal Well Statistics	XIV
Annual Drilling and Completion Statistics.....	XV
Annual Production by Year	XVII
Oil Production by Formation.....	XVIII
Gas Production by Formation.....	XX
Top 10 Producing Counties and Fields.....	XXI
Sample Page.....	XXII
Individual Well Production by Field-Pool.....	Annual Production by Well: 1-510
Recovered Liquids	Recovered Liquids from Gas Lines: 1-3
Skimmed Crude	Disposal Well Skimmed Crude Recovery: 1-4
Waste Oil	Waste Oil Treating Plant Recovery: 1
Production Totals by Pool	Pool Totals: 1-39
Oil and Gas Production by County.....	County Totals: 1
Enhanced Recovery Water Injection	EOR Water: 1-29
Enhanced Recovery Gas or Air Injection	EOR Gas: 1-3
Salt Water Disposal	SWD: 1-32
Processed Gas by Plant.....	Gas Plants: 1

**INDUSTRIAL COMMISSION OF NORTH DAKOTA
OIL & GAS DIVISION
2002 MONTHLY STATISTICAL UPDATE**

Month	Monthly Production	Wells Capable Of Production	Average Daily Production	Permits				Spuds	Average Rig Count
				Dev	Ext	WC	Total		
Jan	2,623,987	3,286	84,645	15	0	0	15	16	10
Feb	2,403,963	3,287	82,895	7	0	0	7	8	8
Mar	2,627,741	3,275	84,766	9	0	2	11	13	8
Apr	2,532,882	3,300	84,429	9	0	0	9	10	10
May	2,610,788	3,313	84,219	7	0	1	8	19	12
Jun	2,505,063	3,324	83,502	4	1	0	5	16	12
Jul	2,580,934	3,353	83,256	13	2	0	15	16	12
Aug	2,647,272	3,347	85,396	7	0	1	8	12	13
Sep	2,539,106	3,328	84,637	2	1	2	5	18	12
Oct	2,614,036	3,303	84,324	14	1	0	15	14	10
Nov	2,534,680	3,285	84,489	18	0	0	18	20	12
Dec	2,579,892	3,288	83,222	4	0	1	5	13	12
Totals	30,800,344	3,307	84,385	109	5	7	121	175	11

STATE OF NORTH DAKOTA

2002 STATE-WIDE WELL COMPLETION STATISTICS

Month	Total Wells	Total Productive	Development		Wildcat		Extension		Recompleted	Re-Entry		Other
			Prod.	Dry	Prod.	Dry	Prod.	Dry		Prod.	Dry	
Jan	17	11	11	2	0	4	0	0	1	3	0	0
Feb	9	9	8	0	1	0	0	0	1	2	0	0
Mar	9	8	8	1	0	0	0	0	2	1	0	1
Apr	5	5	5	0	0	0	0	0	0	0	0	0
May	8	8	8	0	0	0	0	0	1	2	0	0
Jun	7	6	6	1	0	0	0	0	6	6	0	1
Jul	11	10	10	0	0	0	0	1	2	6	2	1
Aug	14	10	10	1	0	1	0	2	2	7	1	0
Sep	6	4	4	1	0	1	0	0	1	4	0	0
Oct	8	8	8	0	0	0	0	0	2	5	0	0
Nov	9	6	6	0	0	2	0	1	1	3	0	0
Dec	5	4	4	1	0	0	0	0	0	9	1	1

Total	108	89	88	7	1	8	0	4	19	48	4	4
--------------	------------	-----------	-----------	----------	----------	----------	----------	----------	-----------	-----------	----------	----------

2002 STATE-WIDE DRILLING FOOTAGE

Month	Development		Wildcat		Extension		Re-Entry		Others	Monthly Footage
	Prod.	Dry	Prod.	Dry	Prod.	Dry	Prod.	Dry		
Jan	140,633	9,474	0	9,863	0	0	11,290	0	1,452	172,712
Feb	87,099	0	14,020	0	0	0	6,997	0	4,850	112,966
Mar	85,474	13,112	0	0	0	0	2,162	0	10,949	111,697
Apr	58,067	0	0	0	0	0	0	0	0	58,067
May	94,129	0	0	0	0	0	9,845	0	190	104,164
Jun	86,598	4,800	0	0	0	0	22,635	0	8,200	122,233
Jul	143,554	0	0	0	0	4,770	14,810	0	6,380	169,514
Aug	113,413	12,800	0	14,495	0	16,100	13,642	0	2,779	173,229
Sep	61,277	13,832	0	106	0	0	12,947	0	0	88,162
Oct	112,296	0	0	0	0	0	13,297	0	1,012	126,605
Nov	68,434	0	0	3,265	0	5,520	8,543	0	2,363	88,125
Dec	59,951	3,348	0	0	0	0	36,174	1,027	9,310	109,810

Total	1,110,925	57,366	14,020	27,729	0	26,390	152,342	1,027	47,485	1,437,284
--------------	------------------	---------------	---------------	---------------	----------	---------------	----------------	--------------	---------------	------------------

STATE OF NORTH DAKOTA

2002 COUNTY COMPLETION STATISTICS

Month	Total Wells	Total Productive	Development		Wildcat		Extension		Recompleted	Re-Entry		Other
			Prod.	Dry	Prod.	Dry	Prod.	Dry		Prod.	Dry	
Bil	9	8	7	0	1	1	0	0	4	2	0	1
Bot	17	13	13	2	0	1	0	1	0	6	0	0
Bow	52	52	52	0	0	0	0	0	0	24	0	2
Bke	1	1	1	0	0	0	0	0	3	3	1	0
Div	1	1	1	0	0	0	0	0	1	0	0	0
Dun	2	1	1	0	0	0	0	1	0	1	0	0
GV	2	1	1	1	0	0	0	0	1	1	0	0
GF	2	0	0	0	0	2	0	0	0	0	0	0
Het	0	0	0	0	0	0	0	0	0	0	0	0
McH	1	0	1	0	0	0	0	0	0	0	0	0
McK	4	1	1	2	0	1	0	0	7	8	1	1
Mou	1	0	0	1	0	0	0	0	0	0	0	0
Ren	2	0	0	0	0	0	0	2	0	0	0	0
Rol	0	0	0	0	0	0	0	0	0	0	0	0
Slp	5	3	3	1	0	1	0	0	0	0	0	0
Stk	3	3	3	0	0	0	0	0	0	0	0	0
Stu	1	0	0	0	0	1	0	0	0	0	0	0
Wrd	0	0	0	0	0	0	0	0	0	0	0	0
Wel	1	0	0	0	0	1	0	0	0	0	0	0
Wil	4	4	4	0	0	0	0	0	3	3	1	0
Total	108	88	88	7	1	8	0	4	19	48	3	4

2002 COUNTY DRILLING FOOTAGE

Month	Development		Wildcat		Extension		Re-Entry		Others	Footage
	Prod.	Dry	Prod.	Dry	Prod.	Dry	Prod.	Dry		
Bil	100,520	0	14,020	800	0	0	9,770	0	10,750	135,860
Bot	74,868	8,148	0	4,678	0	4,770	11,224	0	480	104,168
Bow	736,636	0	0	0	0	0	89,706	0	20,363	846,705
Bke	7,800	0	0	0	0	0	1,337	0	0	9,137
Div	10,130	0	0	0	0	0	0	0	0	10,130
Dun	11,811	0	0	0	0	11,750	4,042	0	426	28,029
GV	12,720	13,832	0	0	0	0	2,162	0	589	29,303
GF	0	0	0	1,421	0	0	0	0	0	1,421
Het	0	0	0	0	0	0	0	0	0	0
McK	13,414	25,912	0	14,495	0	0	25,404	1,027	13,425	93,677
McH	4,225	0	0	0	0	0	0	0	0	4,225
Mou	0	8,694	0	0	0	0	0	0	0	8,694
Ren	0	0	0	0	0	9,870	0	0	0	9,870
Rol	0	0	0	0	0	0	0	0	0	0
Slp	46,131	780	0	760	0	0	0	0	0	47,671
Stk	46,550	0	0	0	0	0	0	0	1,452	48,002
Stu	0	0	0	1,950	0	0	0	0	0	1,950
Wrd	0	0	0	0	0	0	0	0	0	0
Wel	0	0	0	3,625	0	0	0	0	0	3,625
Wil	46,120	0	0	0	0	0	8,697	0	0	54,817
Total	1,110,925	57,366	14,020	27,729	0	26,390	152,342	1,027	47,485	1,437,284

North Dakota Horizontal Well Statistics

Year	Completed		Rigs	Permits	Wells	Horizontal	Cumulative	Percent of State	State
	Prod.	Dry	Drilling	Issued	Producing	Production	Production	State Production	Production
1987	1	0	0.25	4	0.33	10,516	10,516	0.00	41,363,032
1988	9	0	2.25	12	3.58	222,910	233,426	0.57	39,356,974
1989	29	3	5.67	74	20.83	959,861	1,193,287	2.61	36,743,624
1990	66	11	11.58	97	70.33	2,744,638	3,937,925	7.47	36,720,396
1991	45	4	6.33	41	124.50	3,706,820	7,644,745	10.33	35,895,278
1992	34	0	3.83	40	152.08	3,004,362	10,649,107	9.13	32,900,171
1993	26	2	2.92	34	171.25	2,462,631	13,111,738	7.96	30,918,673
1994	25	2	2.92	38	185.42	1,872,464	14,984,202	6.76	27,690,412
1995	51	7	6.17	205	210.25	2,533,115	17,517,317	8.63	29,335,924
1996	97	10	10.83	436	280.17	6,225,074	23,742,391	19.27	32,311,349
1997	108	5	12.50	121	356.25	8,097,001	31,839,392	22.59	35,837,784
1998	77	6	7.00	62	435.42	8,630,328	40,469,720	24.30	35,517,552
1999	18	0	2.67	34	452.00	6,752,073	47,221,793	20.53	32,882,182
2000	71	3	7.58	109	500.75	6,609,831	53,831,624	20.20	32,718,304
2001	115	1	9.67	143	581.50	8,192,352	62,023,976	25.85	31,688,218
Jan-2002	13	0	7	12	635	756,793	62,780,769	28.84	2,623,987
Feb-2002	9	0	7	8	640	726,111	63,506,880	30.20	2,403,963
Mar-2002	8	0	7	10	643	805,671	64,312,551	30.66	2,627,741
Apr-2002	4	0	8	14	648	772,880	65,085,431	30.51	2,532,882
May-2002	8	0	14	9	656	794,313	65,879,744	30.42	2,610,788
Jun-2002	10	0	12	3	659	769,717	66,649,461	30.73	2,505,063
Jul-2002	14	0	9	18	673	795,425	67,444,886	30.82	2,580,934
Aug-2002	15	0	10	17	675	867,224	68,312,110	32.76	2,647,272
Sep-2002	8	1	11	5	677	823,076	69,135,186	32.42	2,539,106
Oct-2002	11	0	8	21	676	841,530	69,976,716	32.19	2,614,036
Nov-2002	8	0	12	17	678	809,521	70,786,237	31.94	2,534,680
Dec-2002	14	0	12	5	687	827,798	71,614,035	32.09	2,579,892
2002	122	1	9.75	139	662.25	9,590,059	71,614,035	31.14	30,800,344
Totals	894	55		1589		71,614,035			

YEAR	TOTAL DEVELOP				TOTAL WILDCAT			TOTAL EXTEN		STRAT	GAS		TOTAL FOOTAGE				TOTAL FOR						
	D-P	D-D	FOOTAGE	W-P	W-D	FOOTAGE	E-P	E-D	FOOTAGE	TEST	WELLS	OTHERS*	STATE	D-P	D-D	W-P	W-D	E-P	E-D	STR	GAS	OTHER**	STATE
Prior to 1951	0	0	0	0	96518	96518	0	0	0	20719	52761	0	169998	0	0	0	21	0	0	4	39	0	64
1951	0	0	0	11955	32284	44239	0	0	0	0	0	0	44239	0	0	1	9	0	0	0	0	0	10
1952	701546	76514	778060	76093	267340	343433	0	8409	8409	0	0	0	1129902	82	9	7	39	0	1	0	0	0	138
1953	1349699	78777	1428476	88629	357056	445685	8410	8467	16877	4041	0	0	1895079	163	15	13	69	1	1	3	0	0	265
1954	1504082	81627	1585709	34810	559836	594646	8286	8152	16438	4583	0	0	2201376	179	12	4	106	1	1	4	0	0	307
1955	1195651	117905	1313556	38001	304097	342098	121225	75243	196468	12398	0	0	1864520	148	18	6	52	20	14	26	0	0	284
1956	1163820	167501	1331321	40350	329230	369580	311809	90549	402358	19363	0	0	2122622	140	21	7	62	36	13	14	0	0	293
1957	1089922	121354	1211276	118738	543549	662287	189856	140835	330691	0	1330	0	2205584	134	18	17	109	23	26	0	1	0	328
1958	1319593	403086	1722679	138988	479805	618793	293043	182811	475854	8220	0	0	2825546	187	61	18	86	53	32	17	0	0	454
1959	1371979	375013	1746992	39313	318150	357463	390042	220256	610298	2378	0	0	2717131	189	60	6	57	71	41	4	0	0	428
1960	787942	270365	1058307	58396	313555	371951	161095	100728	261823	0	0	0	1692081	122	36	7	55	28	16	0	0	0	264
1961	514067	220697	734764	47098	328657	375755	207148	180956	388104	0	0	0	1498623	81	34	6	57	45	34	0	0	0	257
1962	559324	164660	723984	12651	375139	387790	128457	100375	228832	0	0	0	1340606	80	30	2	65	23	22	0	0	0	222
1963	400196	138106	538302	41194	305154	346348	86415	117255	203670	0	0	0	1088320	56	26	8	51	17	22	0	0	0	180
1964	481440	184371	665811	54443	474700	529143	143750	223944	367694	0	0	0	1562648	79	34	11	79	24	47	0	0	0	274
1965	431292	185861	617153	3767	381768	385535	127673	163599	291272	3442	0	0	1297402	68	31	1	70	21	31	1	0	0	223
1966	252726	117535	370261	51957	349440	401397	200396	189541	389937	3092	0	0	1164687	37	20	6	59	28	32	5	0	0	187
1967	391592	143297	534889	26260	277918	304178	130747	93028	223775	0	0	0	1062842	53	22	3	42	20	17	0	0	0	157
1968	157259	169546	326805	35074	786006	821080	92162	145662	237824	65256	0	0	1450965	19	24	4	144	17	25	52	0	0	285
1969	160017	127666	287683	80837	614504	695341	43477	176778	220255	31906	0	0	1235185	23	16	9	118	11	29	29	0	0	235
1970	217597	118749	336346	15517	393205	408722	29780	88372	118152	760	0	0	863980	32	17	3	61	6	13	1	0	0	133
1971	190203	145923	336126	50741	431894	482635	55545	90710	146255	0	13911	0	978927	25	20	7	75	9	14	0	1	0	151
1972	117179	101331	218510	42434	256571	299005	27060	61650	88710	0	0	0	606225	19	17	4	39	3	8	0	0	0	90
1973	163985	131706	295691	8145	372284	380429	39178	84043	123221	14708	0	0	814049	20	17	1	56	7	10	6	0	0	117
1974	352204	287316	639520	28944	302414	331358	58975	109514	168489	0	0	0	1139367	41	39	4	44	9	16	0	0	0	153
1975	446025	261140	707165	58415	368981	427396	75847	137267	213114	0	0	0	1347675	61	39	6	63	9	24	0	0	0	202
1976	508789	320801	829590	89752	457839	547591	219507	204861	424368	0	0	0	1801549	70	44	8	68	31	30	0	0	0	251
1977	784793	326715	1111508	124796	419731	544527	99481	169377	268858	3751	0	0	1928644	93	40	12	63	15	24	7	0	0	254
1978	1171282	337454	1508736	298109	807296	1105405	116459	133494	249953	0	18140	0	2882234	138	40	27	99	15	20	0	4	0	343
1979	2091925	354995	2446920	347073	769674	1116747	172540	155824	328364	0	43102	0	3935133	228	37	29	86	19	19	0	20	0	438
1980	2753030	652458	3405488	536484	1152594	1689078	208229	119748	327977	0	17229	0	5439772	289	72	48	134	20	16	0	11	0	590
1981	2936082	906765	3842847	683915	1946941	2630856	757725	569871	1327596	0	3062	0	7804361	313	101	58	209	82	69	0	2	0	834
1982	2486766	1066816	3553582	902966	1461160	2364126	704315	528640	1232955	0	0	23174	7173837	254	110	64	150	69	53	0	0	4	704
1983	2012850	575206	2588056	295833	682941	978774	504779	305875	810654	0	0	23114	4400598	210	61	32	93	50	36	0	0	5	487
1984	2449005	857012	3306017	250167	1114455	1364622	615130	598014	1213144	0	0	46851	5930634	268	99	27	141	62	67	0	0	24	688
1985	1767587	621819	2389406	190358	915901	1106259	551415	537850	1089265	0	0	11667	4596597	188	72	20	114	57	57	0	0	35	543
1986	712273	307800	1020073	51835	433899	485734	227025	145753	372778	0	0	1074	1879659	73	36	5	51	22	18	0	0	2	207
1987	745357	187015	932372	75097	339667	414764	177397	129705	307102	0	0	31555	1685793	78	23	8	46	16	14	0	0	5	190
1988	744242	323011	1067253	92322	442424	534746	305367	139560	444927	0	0	30123	2077049	86	43	11	56	35	17	0	0	7	255

YEAR	TOTAL DEVELOP			TOTAL WILDCAT			TOTAL EXTEN			STRAT TEST FOOTAGE	GAS		TOTAL FOOTAGE STATE	TOTAL FOR									
	D-P	D-D	FOOTAGE	W-P	W-D	FOOTAGE	E-P	E-D	FOOTAGE		WELLS	OTHERS*		D-P	D-D	W-P	W-D	E-P	E-D	STR	GAS	OTHER**	STATE
1989	841656	173007	1014663	60019	191284	251303	136618	146124	282742	0	0	9119	1557827	85	24	7	28	16	16	0	0	12	188
1990	1290069	249949	1540018	171659	342230	513889	163652	99266	262918	0	0	14499	2331324	124	34	15	43	21	13	0	0	24	274
1991	991919	170394	1162313	65057	215312	280369	127637	118064	245701	0	0	40167	1728550	100	22	7	32	18	16	0	0	12	207
1992	851615	143718	995333	88126	212304	300430	98538	81419	179957	0	0	26374	1502094	81	19	11	34	11	13	0	0	6	175
1993	739599	166638	906237	26254	231426	257680	67634	47421	115055	0	0	33153	1312125	68	22	4	31	8	6	0	0	15	154
1994	529973	94277	624250	22704	147729	170433	57457	80339	137796	0	0	3880	936359	57	13	3	17	6	9	0	0	6	111
1995	816271	167156	983427	62038	98535	160573	111263	84791	196054	0	0	26725	1366779	77	18	6	11	12	9	0	0	16	149
1996	1310867	280754	1591621	69525	315057	384582	84652	77919	162571	0	0	88429	2227203	106	28	8	38	8	8	0	0	16	212
1997	1421523	157114	1578637	37086	200530	237616	124919	95466	220385	0	14234	96444	2147316	117	17	4	25	11	11	0	1	17	203
1998	1006407	62205	1068612	80942	130380	211322	62427	16623	79050	0	0	91375	1450359	79	6	6	14	5	2	0	0	19	131
1999	241199	22011	263210	43333	83157	126490	0	15160	15160	0	14419	41359	460638	19	3	3	9	0	2	0	1	21	58
2000	796769	61967	858736	75914	97726	173640	39928	44859	84787	0	0	103887	1221050	69	5	6	15	3	4	0	0	36	138
2001	1232731	90756	1323487	92047	83312	175359	0	21275	21275	0	19615	154884	1694620	105	8	7	11	0	2	0	4	53	190
2002	1093785	57366	1151151	14020	27729	41749	0	26390	26390	0	17140	200854	1437284	85	7	1	8	0	4	0	3	56	164
Total	49647704	12925225	62572929	6050181	22941288	28991469	8664470	7491832	16156302	194617	214943	1098707	109228967	5498	1640	598	3314	1094	1044	173	87	391	13839

* Footages include wells that were lost due to down hole problems, abandoned horizontal well footage, pilot holes, recompletions, injection, disposal, and re-entry wells.

** Includes wells drilled strictly for saltwater disposal, enhanced recovery and water supply, wells with horizontal legs added, and wells re-entered.

Year	Annual Average Daily Oil Production	Total Wells Producing Per Year	Average Oil Production/Day/Well	Average Oil Production/Year/Well	Annual Oil Production Totals
1951	72	1	72	26196	26196
1952	4393	89	49	18017	1603555
1953	14454	265	55	19909	5275831
1954	16507	446	37	13509	6024947
1955	30640	614	50	18214	11183607
1956	34947	791	44	16126	12755580
1957	36194	962	38	13732	13210633
1958	39102	1214	32	11756	14272060
1959	48957	1411	35	12664	17869422
1960	60256	1551	39	14180	21993603
1961	64868	1648	39	14367	23676981
1962	68975	1689	41	14906	25176013
1963	68567	1717	40	14576	25026862
1964	70481	1775	40	14493	25725429
1965	72176	1814	40	14523	26344307
1966	74314	1826	41	14855	27124428
1967	69352	1832	38	13817	25313448
1968	68599	1782	38	14051	25038753
1969	62209	1704	37	13325	22706378
1970	60291	1624	37	13551	22006300
1971	59327	1576	38	13740	21654201
1972	56505	1529	37	13489	20624158
1973	55435	1474	38	13727	20233812
1974	53859	1502	36	13088	19658695
1975	56035	1546	36	13229	20452740
1976	59524	1636	36	13280	21726094
1977	63761	1731	37	13445	23272588
1978	67977	1833	37	13536	24811728
1979	84744	2058	41	15030	30931383
1980	110812	2401	46	16846	40446550
1981	125774	2829	44	16227	45907342
1982	130244	3137	42	15154	47538921
1983	138969	3322	42	15269	50723673
1984	144270	3546	41	14850	52658396
1985	139576	3698	38	13776	50945412
1986	125087	3642	34	12536	45656861
1987	113323	3517	32	11761	41363032
1988	107846	3556	30	11070	39363927
1989	100675	3501	29	10496	36746439
1990	100612	3579	28	10261	36723443
1991	98354	3627	27	9898	35899235
1992	90144	3583	25	9183	32902721
1993	84726	3522	24	8781	30925059
1994	75872	3432	22	8069	27693359
1995	80370	3408	24	8608	29335094
1996	88493	3423	26	9436	32299904
1997	98184	3480	28	10298	35837096
1998	97437	3398	29	10466	35564453
1999	90081	3271	28	10052	32879435
2000	89626	3332	27	9818	32713619
2001	86830	3372	26	9399	31692888
2002	84385	3385	25	9099	30800344

2002 NORTH DAKOTA OIL PRODUCTION BY FORMATION

FORMATION	BARRELS		
	OIL PRODUCED	PERCENT	WELLS*
BAKKEN	560323	1.8394	195
BAKKEN/THREE FORKS	321	0.0011	2
BIRDBEAR	894038	2.9349	57
CAMBRO/ORDOVICIAN	14284	0.0469	3
DAWSON BAY	44597	0.1464	4
DEVONIAN	1316345	4.3212	58
DUPEROW	1041147	3.4178	118
GUNTON	4745	0.0156	2
HEATH	301519	0.9898	48
LODGEPOLE	4532007	14.8774	30
MADISON	12259235	40.2438	2094
MIDALE/NESSON	101978	0.3348	20
MISSION CANYON	1245	0.0041	2
ORDOVICIAN	684768	2.2479	48
RATCLIFFE	20362	0.0668	5
RED RIVER	1991776	6.5385	188
RED RIVER B	3516273	11.5430	249
SANISH	70137	0.2302	14
SILURIAN	775085	2.5444	66
SOURIS RIVER	1112	0.0037	2
SPEARFISH	12959	0.0425	11
SPEARFISH/CHARLES	557930	1.8315	115
SPEARFISH/MADISON	55714	0.1829	38
STONEWALL	546419	1.7937	44
TYLER	577833	1.8969	48
TYLER A	34090	0.1119	6
WEST RED RIVER	162982	0.5350	22
WINNIPEG/DEADWOOD	1685	0.0055	4
WINNIPEGOSIS	381495	1.2523	21
2002 TOTAL	30462404		3514

*Well count for December 2002.

NORTH DAKOTA CUMULATIVE OIL PRODUCTION BY FORMATION

FORMATION	BARRELS		
	OIL PRODUCED	PERCENT	WELLS
BAKKEN	31390540	2.2065	378
BAKKEN/THREE FORKS	721	0.0001	4
BIRDBEAR	11023270	0.7748	95
CAMBRO/ORDOVICIAN	294014	0.0207	5
DAWSON BAY	3806313	0.2676	14
DEADWOOD	953	0.0001	1
DEVONIAN	91415726	6.4258	130
DUPEROW	44104986	3.1002	312
GUNTON	193414	0.0136	9
HEATH	64388186	4.526	197
INTERLAKE	8568	0.0006	1
LODGEPOLE	41879726	2.9438	44
LODGEPOLE/BAKKEN	5883	0.0004	1
MADISON	826167854	58.0729	5150
MIDALE/NESSON	1074272	0.0755	20
MISSION CANYON	1245	0.0001	1
ORDOVICIAN	28540984	2.0062	102
RATCLIFFE	96401	0.0068	4
RED RIVER	88168242	6.1975	612
RED RIVER B	30055494	2.1127	271
RED RIVER C	11829	0.0008	1
SANISH	12458682	0.8757	52
SILURIAN	59304915	4.1687	214
SOURIS RIVER	58090	0.0041	2
SPEARFISH	492890	0.0346	19
SPEARFISH/CHARLES	46341966	3.2575	204
SPEARFISH/MADISON	4090789	0.2875	91
STONEWALL	11973607	0.8416	106
STONY MOUNTAIN	5668	0.0004	1
THREE FORKS	2003	0.0001	1
TYLER	12133650	0.8529	73
TYLER A	2742128	0.1927	7
WEST RED RIVER	2820407	0.1983	27
WINNIPEG	138488	0.0097	3
WINNIPEG/DEADWOOD	22403	0.0016	5
WINNIPEGOSIS	7424535	0.5219	51
CUMULATIVE	1422638842		8208
OIL PRODUCTION			
THROUGH DECEMBER 2002			

2002 NORTH DAKOTA GAS PRODUCTION BY FORMATION

FORMATION	MCF PRODUCED	PERCENT	MCF SOLD	PERCENT	WELLS
BAKKEN	1793579	2.9904	1537089	2.9142	177
BAKKEN/THREE FORKS	315	0.0005	242	0.0005	1
BIRDBEAR	799879	1.3336	649495	1.2314	54
CAMBRO/ORDOVICIAN	4043	0.0067	0	0	1
DAWSON BAY	378594	0.6312	377889	0.7165	4
DEVONIAN	1283437	2.1399	1280721	2.4282	56
DUPEROW	1068653	1.7818	815650	1.5464	110
EAGLE	293990	0.4902	293990	0.5574	21
GUNTON	23038	0.0384	0	0	1
HEATH	36886	0.0615	11307	0.0214	31
LODGEPOLE	2360146	3.9351	2325276	4.4086	29
MADISON	21351743	35.5996	19461652	36.8981	1462
MIDALE/NESSON	284932	0.4751	222211	0.4213	19
MINNELUSA (NITROGEN)	139056	0.2318	139056	0.2636	1
MISSION CANYON	2790	0.0047	2790	0.0053	1
ORDOVICIAN	6563272	10.9429	6542723	12.4046	47
PIERRE	155981	0.2601	155981	0.2957	34
RATCLIFFE	44840	0.0748	31720	0.0601	4
RED RIVER	10912276	18.1939	7357497	13.9494	177
RED RIVER B	1952531	3.2554	1718517	3.2582	229
SANISH	233756	0.3897	224091	0.4249	11
SILURIAN	4011400	6.6882	3486177	6.6096	62
SOURIS RIVER	681	0.0011	0	0	1
SPEARFISH/CHARLES	49285	0.0822	0	0	96
SPEARFISH/MADISON	60	0.0001	0	0	2
STONEWALL	1456310	2.4281	1430312	2.7118	44
TYLER	85418	0.1424	0	0	36
TYLER A	1183	0.002	0	0	5
WEST RED RIVER	108042	0.1801	108042	0.2048	20
WINNIPEG/DEADWOOD	4293946	7.1593	4293946	8.1411	5
WINNIPEGOSIS	287443	0.4793	277955	0.527	20
	59977505		52744329		

TOP 10 PRODUCING COUNTIES DURING 2002

	<u>(MBO)</u>
1) Mckenzie	4991
2) Stark	4939
3) Billings	4901
4) Bowman	4876
5) Williams	3809
6) Bottineau	2897
7) Dunn	1016
8) Golden Valley	706
9) Renville	690
10) Divide	670

TOP 10 PRODUCING FIELDS DURING 2002

	<u>(MBO)</u>
1) Cedar Hills-Red River B	3367
2) Eland-Lodgepole	2624
3) Stadium-Lodgepole	1259
4) Wiley-Madison	1213
5) Beaver Lodge-Devonian	1042
6) Little Knife-Madison	973
7) Big Stick-Madison	616
8) Beaver Lodge-Madison	590
9) Cedar Creek-Ordovician	429
10) Newburg-Spearfish/Charles	385

Well Production Data for 2002

Operator-Lease Jan Feb Mar Apr May Jun Jul Aug Sep Oct Nov Dec 2002 Total

ALEXANDER - DUPEROW

MCKENZIE

CAMWEST II L.P.

SKEDSVOLD 23-6 SENW 23-151-101 F#: 9132 SOW: F C-O: 86402 C-W: 6082 C-G: 108385 COMP: 2/2/2000
 R&LU: 23309 2268 31 1729 26 1751 28 2022 29 2132 29 1894 26 2079 29 1562 24 2191 28 1900 28 1837 28 1736 27 23101
 Spacing: W2 17 114 90 111 136 129 142 148 87 130 140 2240 3484
 2807 2423 1917 2630 2795 2724 2812 1874 3060 2580 2805 2682 31109

ALEXANDER - MADISON

MCKENZIE

CAMWEST II L.P.

SKEDSVOLD 1 SENE 23-151-101 F#: 8165 SOW: AL C-O: 161586 C-W: 209556 C-G: 166464 COMP: 10/3/1982
 R&LU: 4392 395 31 394 28 393 31 364 28 390 31 389 30 388 31 183 21 360 28 371 30 383 30 382 31 4392
 Spacing: NE 732 555 636 491 930 900 842 214 840 750 750 802 8442
 696 735 888 988 660 813 898 748 284 272 331 580 7893

BOLKEN 24-12 NWSW 24-151-101 F#: 9617 SOW: AL C-O: 212460 C-W: 673120 C-G: 239493 COMP: 9/21/1982
 R&LU: 5310 411 31 326 18 395 25 398 30 464 31 453 30 415 24 459 31 385 30 543 30 379 30 372 31 5000
 Spacing: SW 2990 1744 1464 2311 2830 2803 2062 2912 2720 2894 2609 2581 29920
 730 399 342 583 578 597 428 567 551 616 738 640 6769

SOVIG 25-2 NWNW 25-151-101 F#: 9844 SOW: AL C-O: 54923 C-W: 73089 C-G: 102228 COMP: 1/2/1983
 R&LU: 939 101 31 18 8 17 9 183 25 121 31 98 30 82 31 73 31 65 30 90 28 17 30 45 31 910
 Spacing: NE 279 40 176 403 415 305 260 273 232 262 177 152 2974
 223 48 54 273 280 255 252 258 253 230 230 227 2583

JETTISON, INC.

SKEDSVOLD 24-5 SWNW 24-151-101 F#: 10087 SOW: PNA C-O: 16805 C-W: 56198 C-G: 14698 COMP: 10/14/1983

TXP OPERATING CO.

TXPOC-HANSEN 1-23 CSE 23-151-101 F#: 10970 SOW: PNA C-O: 3422 C-W: 23693 C-G: 4367 COMP: 12/31/1984

Pool Totals: Oil 907 738 805 945 975 940 885 715 810 1004 779 799 10302
 Wells: 5 Wtr 4001 2339 2276 3205 4175 4008 3164 3399 3792 3906 3536 3535 41336
 Gas 1649 1182 1284 1844 1518 1665 1578 1573 1088 1118 1299 1447 17245

ALEXANDER - RED RIVER

MCKENZIE

CAMWEST II L.P.

SKEDSVOLD 1 SENE 23-151-101 F#: 8165 SOW: AL C-O: 37805 C-W: 3318 C-G: 6688 COMP: 3/9/1981
 R&LU: 2009 164 31 52 28 108 30 13 28 444 31 242 30 191 31 0 0 213 28 201 30 167 30 174 31 1969
 Spacing: E2 0 0 0 0 392 59 0 0 84 144 67 0 746
 332 160 303 105 724 536 486 58 177 163 174 299 3517

SKEDSVOLD 23-6 SENW 23-151-101 F#: 9132 SOW: TA C-O: 181114 C-W: 15855 C-G: 919388 COMP: 2/3/1982

CONSOLIDATED OIL & GAS, INC.

FEDERAL LAND BANK ET AL 23-1 SENE 23-151-101 F#: 4723 SOW: PNA C-O: 9736 C-W: 4330 C-G: 0 COMP: 10/8/1969
 R&LU: 0 0 0 0
 Spacing: E2 0 0 0 0

Pool Totals: Oil 164 52 108 13 444 242 191 0 213 201 167 174 1969
 Wells: 3 Wtr 0 0 0 0 392 59 0 0 84 144 67 0 746
 Gas 332 160 303 105 724 536 486 58 177 163 174 299 3517

ALKALI CREEK - BAKKEN

WILLIAMS

ORYX ENERGY CO.

MARMON 1-HD SWSW 2-154-95 F#: 12773 SOW: PNA C-O: 8583 C-W: 4 C-G: 36757 COMP: 2/7/1990

AMBROSE - DUPEROW

DIVIDE

COLT RESOURCES CORPORATION

NESS 41-23 NENE 23-163-99 F#: 9903 SOW: PNA C-O: 97704 C-W: 26676 C-G: 126083 COMP: 2/21/1983

Well Production Data for 2002

Operator-Lease	Jan	Feb	Mar	Apr	May	Jun	Jul	Aug	Sep	Oct	Nov	Dec	2002 Total
ALEXANDER - DUPEROW						MCKENZIE							
CAMWEST II L.P.													
SKEDSVOLD 23-6			SENW 23-151-101	F#: 9132	SOW: F	C-O: 86402	C-W: 6082	C-G: 108385	COMP: 2/2/2000				
R&LU: 23309	2268 31	1729 26	1751 28	2022 29	2132 29	1894 26	2079 29	1562 24	2191 28	1900 28	1837 28	1736 27	23101
Spacing: W2	17	114	90	111	136	129	142	148	87	130	140	2240	3484
	2807	2423	1917	2630	2795	2724	2812	1874	3060	2580	2805	2682	31109
ALEXANDER - MADISON						MCKENZIE							
CAMWEST II L.P.													
SKEDSVOLD 1			SENE 23-151-101	F#: 8165	SOW: AL	C-O: 161586	C-W: 209556	C-G: 166464	COMP: 10/3/1982				
R&LU: 4392	395 31	394 28	393 31	364 28	390 31	389 30	388 31	183 21	360 28	371 30	383 30	382 31	4392
Spacing: NE	732	555	636	491	930	900	842	214	840	750	750	802	8442
	696	735	888	988	660	813	898	748	284	272	331	580	7893
BOLKEN 24-12			NWSW 24-151-101	F#: 9617	SOW: AL	C-O: 212460	C-W: 673120	C-G: 239493	COMP: 9/21/1982				
R&LU: 5310	411 31	326 18	395 25	398 30	464 31	453 30	415 24	459 31	385 30	543 30	379 30	372 31	5000
Spacing: SW	2990	1744	1464	2311	2830	2803	2062	2912	2720	2894	2609	2581	29920
	730	399	342	583	578	597	428	567	551	616	738	640	6769
SOVIG 25-2			NWNE 25-151-101	F#: 9844	SOW: AL	C-O: 54923	C-W: 73089	C-G: 102228	COMP: 1/2/1983				
R&LU: 939	101 31	18 8	17 9	183 25	121 31	98 30	82 31	73 31	65 30	90 28	17 30	45 31	910
Spacing: NE	279	40	176	403	415	305	260	273	232	262	177	152	2974
	223	48	54	273	280	255	252	258	253	230	230	227	2583
JETTISON, INC.													
SKEDSVOLD 24-5			SWNW 24-151-101	F#: 10087	SOW: PNA	C-O: 16805	C-W: 56198	C-G: 14698	COMP: 10/14/1983				
TXP OPERATING CO.													
TXPOC-HANSEN 1-23			CSE 23-151-101	F#: 10970	SOW: PNA	C-O: 3422	C-W: 23693	C-G: 4367	COMP: 12/31/1984				
Pool Totals: Oil	907	738	805	945	975	940	885	715	810	1004	779	799	10302
Wells: 5 Wtr	4001	2339	2276	3205	4175	4008	3164	3399	3792	3906	3536	3535	41336
Gas	1649	1182	1284	1844	1518	1665	1578	1573	1088	1118	1299	1447	17245
ALEXANDER - RED RIVER						MCKENZIE							
CAMWEST II L.P.													
SKEDSVOLD 1			SENE 23-151-101	F#: 8165	SOW: AL	C-O: 37805	C-W: 3318	C-G: 6688	COMP: 3/9/1981				
R&LU: 2009	164 31	52 28	108 30	13 28	444 31	242 30	191 31	0 0	213 28	201 30	167 30	174 31	1969
Spacing: E2	0	0	0	0	392	59	0	0	84	144	67	0	746
	332	160	303	105	724	536	486	58	177	163	174	299	3517
SKEDSVOLD 23-6			SENW 23-151-101	F#: 9132	SOW: TA	C-O: 181114	C-W: 15855	C-G: 919388	COMP: 2/3/1982				
CONSOLIDATED OIL & GAS, INC.													
FEDERAL LAND BANK ET AL 23-1			SENE 23-151-101	F#: 4723	SOW: PNA	C-O: 9736	C-W: 4330	C-G: 0	COMP: 10/8/1969				
R&LU: 0										0 0			0
Spacing: E2										0			0
										0			0
Pool Totals: Oil	164	52	108	13	444	242	191	0	213	201	167	174	1969
Wells: 3 Wtr	0	0	0	0	392	59	0	0	84	144	67	0	746
Gas	332	160	303	105	724	536	486	58	177	163	174	299	3517
ALKALI CREEK - BAKKEN						WILLIAMS							
ORYX ENERGY CO.													
MARMON 1-HD			SWSW 2-154-95	F#: 12773	SOW: PNA	C-O: 8583	C-W: 4	C-G: 36757	COMP: 2/7/1990				
AMBROSE - DUPEROW													
COLT RESOURCES CORPORATION													
NESS 41-23			NENE 23-163-99	F#: 9903	SOW: PNA	C-O: 97704	C-W: 26676	C-G: 126083	COMP: 2/21/1983				

Operator-Lease	Jan	Feb	Mar	Apr	May	Jun	Jul	Aug	Sep	Oct	Nov	Dec	2002 Total
DAVID H. ARRINGTON OIL & GAS, INC.													
ALMOS 11-23			NWNW 23-163-99	F#: 10137	SOW: AL	C-O: 236761	C-W: 3278	C-G: 399921	COMP: 6/23/1983				
R&LU: 2960	271 31	246 28	268 30	121 16	290 31	246 30	251 31	254 31	256 30	252 31	228 30	233 31	2916
Spacing: NW	0	0	0	0	0	0	0	0	0	0	0	0	0
	1125	1032	1028	567	783	1046	923	888	1116	892	890	839	11129
BUBLITZ 42-22-1			SENE 22-163-99	F#: 11201	SOW: AL	C-O: 121618	C-W: 1953	C-G: 187826	COMP: 12/5/1984				
R&LU: 2045	186 31	173 28	187 30	170 30	167 31	158 30	185 31	157 31	158 30	197 31	131 30	153 31	2022
Spacing: NE	0	0	0	0	0	0	0	0	0	0	0	0	0
	580	538	583	493	522	560	435	403	592	525	518	550	6299
BUBLITZ 34-22-2			SWSE 22-163-99	F#: 11438	SOW: AL	C-O: 162487	C-W: 5144	C-G: 213316	COMP: 6/7/1985				
R&LU: 3098	286 31	242 28	267 30	249 30	270 31	249 30	255 31	254 31	244 30	258 31	207 30	232 31	3013
Spacing: SE	0	0	0	0	0	0	0	0	0	0	0	0	0
	730	1113	973	840	982	868	1228	833	576	606	703	1001	10453
ENERGY EQUITY COMPANY													
BORGEN 11-24 1			NWNW 24-163-99	F#: 10230	SOW: PNA	C-O: 5030	C-W: 1595	C-G: 0	COMP: 8/14/1983				
JETTISON, INC.													
BAKKE 1			SWSE 14-163-99	F#: 8495	SOW: PNA	C-O: 109868	C-W: 171319	C-G: 101154	COMP: 8/25/1981				
LOUISIANA LAND & EXPLORATION CO.													
CITY HENNING 11-13 1			NWNW 13-163-99	F#: 11102	SOW: PNA	C-O: 8966	C-W: 81444	C-G: 1612	COMP: 10/10/1984				
MISSION RIDGE ENTERPRISE													
J. MYERS 1-14			NENW 14-163-99	F#: 11187	SOW: PNA	C-O: 2397	C-W: 13949	C-G: 0	COMP: 11/20/1984				
NANCE PETROLEUM CORPORATION													
THOMPSON 44-16H			SESE 16-163-99	F#: 14888	SOW: AL	C-O: 37588	C-W: 534	C-G: 64902	COMP: 2/12/1999				
R&LU: 6746	597 31	499 28	630 31	567 30	599 31	539 30	548 31	557 31	529 30	542 31	509 30	549 29	6665
Spacing: SEC	0	39	0	29	0	0	8	0	0	0	0	14	90
	1131	975	1172	1173	1229	1139	1168	1178	1128	1067	1015	400	12775
WHITING PETROLEUM CORPORATION													
STATE-HENNING 32-14-1			SWNE 14-163-99	F#: 10298	SOW: AL	C-O: 495621	C-W: 239935	C-G: 287661	COMP: 11/19/1983				
R&LU: 7229	717 31	608 28	673 31	665 30	647 31	613 30	633 31	651 31	691 30	575 31	395 25	447 31	7315
Spacing: NE	1875	1774	1835	1775	1759	1705	1727	1833	1889	1715	1612	1667	21166
	636	645	735	770	829	421	459	106	236	667	476	564	6544
TORGESON 34-15-1			SWSE 15-163-99	F#: 10301	SOW: AL	C-O: 62047	C-W: 5069	C-G: 63361	COMP: 4/1/1984				
R&LU: 2356	218 31	190 28	195 31	180 30	188 31	168 30	188 31	163 31	165 30	191 31	174 29	167 31	2187
Spacing: SE	19	15	22	18	16	13	12	13	14	8	0	0	150
	202	182	202	195	202	195	202	202	195	341	330	341	2789
Pool Totals: Oil	2275	1958	2220	1952	2161	1973	2060	2036	2043	2015	1644	1781	24118
Wells: 11 Wtr	1894	1828	1857	1822	1775	1718	1747	1846	1903	1723	1612	1681	21406
Gas	4404	4485	4693	4038	4547	4229	4415	3610	3843	4098	3932	3695	49989
AMBROSE - RED RIVER													
COLT RESOURCES CORPORATION													
NESS 41-23			NENE 23-163-99	F#: 9903	SOW: PNA	C-O: 21213	C-W: 127607	C-G: 27280	COMP: 2/21/1983				
AMIDON - BIRDBEAR													
JERRY CHAMBERS EXPLORATION CO.													
HOLMEVIG 1-21			SWSW 21-135-101	F#: 5499	SOW: PNA	C-O: 4611	C-W: 2774	C-G: 0	COMP: 8/27/1977				
AMIDON - RED RIVER													
JERRY CHAMBERS EXPLORATION CO.													
HOLMEVIG 1-21			SWSW 21-135-101	F#: 5499	SOW: PNA	C-O: 15064	C-W: 93623	C-G: 0	COMP: 12/17/1974				
AMOR - RED RIVER													
LUFF EXPLORATION COMPANY													
DRONEN 33-20			NWSE 20-130-103	F#: 5209	SOW: AL	C-O: 934934	C-W: 467639	C-G: 156908	COMP: 11/5/1972				
R&LU: 17771	1537 31	1412 27	1359 31	1503 30	1473 31	1205 26	1730 29	1518 31	1454 30	1508 31	1425 30	1377 31	17501
Spacing: E2	1419	1283	1575	1371	1343	961	1624	1385	1349	1423	1392	1625	16750
	426	391	376	416	408	334	479	421	241	323	211	806	4832

Operator-Lease	Jan	Feb	Mar	Apr	May	Jun	Jul	Aug	Sep	Oct	Nov	Dec	2002 Total
GROSS 1-8			SESE 8-130-103	F#: 6639	SOW: PNA	C-O: 168263	C-W: 130970	C-G: 8940	COMP: 9/30/1978				
GROSS 15-17			S2SE 17-130-103	F#: 9439	SOW: AL	C-O: 124504	C-W: 146881	C-G: 20662	COMP: 8/5/1982				
R&LU: 3545	281 31	306 28	452 31	277 30	278 31	265 30	262 31	369 31	256 30	269 31	229 30	372 31	3616
Spacing: S2	874	847	970	889	845	730	793	927	791	884	787	820	10157
	234	254	375	230	231	221	217	307	213	224	190	308	3004
FOSSUM-STATE 8-17			C NE 17-130-103	F#: 9771	SOW: PNA	C-O: 25493	C-W: 46904	C-G: 0	COMP: 3/9/1984				
AMOR - RED RIVER S UNIT													
LUFF EXPLORATION COMPANY													
NYGAARD 1-5			SWNW 5-129-103	F#: 6765	SOW: AL	C-O: 393590	C-W: 371904	C-G: 153868	COMP: 3/26/1979				
R&LU: 10184	893 31	790 28	914 31	887 30	901 31	748 28	924 28	886 31	667 26	949 30	844 30	859 31	10262
Spacing: US	1367	1260	1320	1200	1240	1070	1183	1240	1012	1200	1258	1208	14558
	745	658	761	739	751	623	770	737	461	187	198	169	6799
NYGAARD 1-31			SESE 31-130-103	F#: 6814	SOW: AL	C-O: 342196	C-W: 127285	C-G: 112158	COMP: 7/31/1979				
R&LU: 7375	673 31	595 28	638 31	620 30	628 31	627 30	621 31	631 31	601 30	610 31	606 30	633 31	7483
Spacing: US	332	293	323	327	348	289	324	347	312	348	344	322	3909
	397	351	377	365	371	370	367	372	505	159	178	157	3969
NYGAARD 2-31			NWNE 31-130-103	F#: 7370	SOW: AL	C-O: 398541	C-W: 211450	C-G: 147290	COMP: 3/9/1980				
R&LU: 15557	977 31	873 28	960 31	919 30	977 31	921 30	956 31	590 19	86 4	2149 28	3081 30	3133 31	15622
Spacing: US	283	254	280	278	268	259	279	178	816	3475	2309	1899	10578
	923	824	907	868	922	869	903	557	81	701	1184	959	9698
NYGAARD 2-32			W2SW 32-130-103	F#: 7809	SOW: AL	C-O: 320513	C-W: 12464	C-G: 162517	COMP: 8/30/1980				
R&LU: 19230	1090 31	929 28	1032 31	934 30	1047 31	1181 30	1100 31	253 8	2607 24	3234 31	2724 26	3118 31	19249
Spacing: US	27	15	13	10	40	28	22	5	939	669	582	583	2933
	927	789	878	794	890	1004	935	215	1989	583	583	537	10124
PFEIFER 1-8			NENW 8-129-103	F#: 8605	SOW: AL	C-O: 65673	C-W: 138142	C-G: 3157	COMP: 9/17/1981				
R&LU: 2666	0 0	232 21	347 31	263 30	229 31	184 30	126 17	173 14	383 30	292 31	229 27	237 31	2695
Spacing: US	0	434	620	416	521	412	404	384	825	626	544	607	5793
	0	0	410	311	270	218	149	205	268	204	160	166	2361
SCHAAF O-6			SWSE 6-129-103	F#: 15010	SOW: AL	C-O: 30856	C-W: 37842	C-G: 31270	COMP: 10/12/2000				
R&LU: 6672	878 31	768 28	744 31	540 25	872 31	784 30	755 31	785 31	45 2	0 0	0 0	375 11	6546
Spacing: US	1448	1232	1180	867	1393	1172	1283	1315	87	0	0	497	10474
	1785	1560	1514	1096	1772	1594	1535	1597	92	0	0	175	12720
SCHAAF I-6H			NESE 6-129-103	F#: 15322	SOW: AL	C-O: 11387	C-W: 20664	C-G: 13366	COMP: 9/27/2002				
R&LU: 10951									228 14	3321 30	3919 30	3919 31	11387
Spacing: US									5258	5902	5356	4148	20664
									21	3984	4685	4676	13366
Unit Totals: Oil	4511	4187	4635	4163	4654	4445	4482	3318	4617	10555	11403	12274	73244
Wells: 7 Wtr	3457	3488	3736	3098	3810	3230	3495	3469	9249	12220	10393	9264	68909
Gas	4777	4182	4847	4173	4976	4678	4659	3683	3417	5818	6988	6839	59037
Pool Totals: Oil	6329	5905	6446	5943	6405	5915	6474	5205	6327	12332	13057	14023	94361
Wells: 11 Wtr	5750	5618	6281	5358	5998	4921	5912	5781	11389	14527	12572	11709	95816
Gas	5437	4827	5598	4819	5615	5233	5355	4411	3871	6365	7389	7953	66873
AMOR - RED RIVER B							BOWMAN						
LUFF EXPLORATION COMPANY													
GROSS 1-8			SESE 8-130-103	F#: 6639	SOW: AL	C-O: 11563	C-W: 82246	C-G: 10593	COMP: 11/8/2001				
R&LU: 10630	659 31	646 28	801 31	524 20	977 31	870 30	839 26	1189 29	1138 29	1125 31	1044 30	1003 31	10815
Spacing: S2	5225	4282	4802	3168	5066	4142	4723	7886	8425	9226	8642	8312	73899
	538	527	655	428	798	711	686	972	1232	1218	1131	1086	9982
ANTELOPE - DEVONIAN							MCKENZIE						
AMERADA HESS CORPORATION													
OLESON UNIT 1			NWSE 30-153-94	F#: 2665	SOW: PNA	C-O: 334185	C-W: 43889	C-G: 0	COMP: 8/23/1960				

Operator-Lease	Jan	Feb	Mar	Apr	May	Jun	Jul	Aug	Sep	Oct	Nov	Dec	2002 Total
----------------	-----	-----	-----	-----	-----	-----	-----	-----	-----	-----	-----	-----	------------

ANTELOPE - DEVONIAN UNIT

AMERADA HESS CORPORATION

ANTELOPE-DEVONIAN UNIT	10		NWSW 6-152-94	F#: 1262	SOW: AL	C-O: 103907	C-W: 50313	C-G: 79432	COMP: 4/7/1995		
R&LU: 13012	1338 31	1005 25	1271 31 1133 30	1178 31	1205 30	1193 31	1153 31	266 18 1146 31	1085 30	1101 31	13074
Spacing: U	486	309	388 609	866	446	331	382	163 345	395	488	5208
	2724	1523	1679 1615	929	718	910	998	472 1490	2344	868	16270

ANTELOPE-MADISON UNIT	D-523		NWSE 32-153-94	F#: 1495	SOW: PNA	C-O: 123637	C-W: 5046	C-G: 0	COMP: 9/3/1962		
ANTELOPE-DEVONIAN UNIT	8		NESE 1-152-95	F#: 2373	SOW: PNA	C-O: 630858	C-W: 856968	C-G: 31846	COMP: 2/16/1960		
ANTELOPE UNIT "B"	1		C NW 1-152-95	F#: 3086	SOW: PNA	C-O: 256561	C-W: 4098	C-G: 0	COMP: 4/11/1962		
ANTELOPE-DEVONIAN UNIT	5		NENE 2-152-95	F#: 3246	SOW: WI	C-O: 143165	C-W: 61234	C-G: 0	COMP: 12/23/1962		
ANTELOPE UNIT "F"	1		NWNW 7-152-94	F#: 3387	SOW: PNA	C-O: 56326	C-W: 1875	C-G: 0	COMP: 8/21/1963		
ANTELOPE-MADISON UNIT	F-520HR		SENW 1-152-95	F#: 4218	SOW: PNA	C-O: 1272458	C-W: 2309158	C-G: 182300	COMP: 3/14/1967		
ANTELOPE-DEVONIAN UNIT	2		NESE 1-152-95	F#: 4222	SOW: GL	C-O: 1763316	C-W: 2223314	C-G: 911182	COMP: 3/28/1967		
R&LU: 37699	3150 31	3050 28	3637 31 3254 30	3117 31	2717 30	3324 31	3187 31	2946 30 3182 31	3230 30	3143 31	37937
Spacing: U	14780	13656	17982 19676	26982	23177	15091	16519	12479 16129	16537	19087	212095
	6643	5736	4777 3977	2001	1500	1818	2464	2118 2251	3043	1281	37609

ANTELOPE-DEVONIAN UNIT	3		NESW 32-153-94	F#: 4239	SOW: GL	C-O: 1072512	C-W: 453557	C-G: 1066191	COMP: 5/29/1967		
R&LU: 12090	1110 29	599 26	676 29 825 30	767 30	764 30	347 15	895 22	1653 30 1593 31	1465 30	1511 31	12205
Spacing: U	2657	1775	1546 1883	3144	2450	836	1634	2468 2495	2394	2836	26118
	779	735	814 1272	491	257	1087	2939	1524 1501	1418	1356	14173

ANTELOPE DEVONIAN UNIT	4I		NWNW 7-152-94	F#: 4240	SOW: WI	C-O: 206419	C-W: 268516	C-G: 3693	COMP: 5/31/1967
ANTELOPE UNIT "A"	2		LT7 1-152-95	F#: 13521	SOW: PNA	C-O: 266634	C-W: 98985	C-G: 181906	COMP: 7/23/1993

Unit Totals: Oil	5598	4654	5584	5212	5062	4686	4864	5235	4865	5921	5780	5755	63216
Wells: 11 Wtr	17923	15740	19916	22168	30992	26073	16258	18535	15110	18969	19326	22411	243421
Gas	10146	7994	7270	6864	3421	2475	3815	6401	4114	5242	6805	3505	68052

Pool Totals: Oil	5598	4654	5584	5212	5062	4686	4864	5235	4865	5921	5780	5755	63216
Wells: 12 Wtr	17923	15740	19916	22168	30992	26073	16258	18535	15110	18969	19326	22411	243421
Gas	10146	7994	7270	6864	3421	2475	3815	6401	4114	5242	6805	3505	68052

ANTELOPE - MADISON

MCKENZIE

AMERADA HESS CORPORATION

F. E. WEEDEMAN TR-1	2		NWNE 32-153-94	F#: 1564	SOW: PNA	C-O: 42368	C-W: 42516	C-G: 0	COMP: 3/26/1959
D. A. NELSON TR-1	1		SWSW 5-152-94	F#: 2172	SOW: PNA	C-O: 12825	C-W: 105	C-G: 0	COMP: 12/23/1966

ANTELOPE - MADISON UNIT

AMERADA HESS CORPORATION

ANTELOPE-MADISON UNIT	G-519		LT10 1-152-95	F#: 1111	SOW: GL	C-O: 768927	C-W: 1903547	C-G: 3024993	COMP: 5/12/1956		
R&LU: 20285	2143 31	1561 28	1805 31 1883 30	2066 31	1548 30	1466 31	1585 31	1674 30 1542 31	1682 30	1308 31	20263
Spacing: U	15048	10421	10148 9110	12156	11655	9332	9500	7093 8919	9494	10428	123304
	54248	50635	55989 46003	49862	52313	46345	44489	43303 48789	31982	33374	557332

ANTELOPE-MADISON UNIT	F-517		SESW 1-152-95	F#: 1144	SOW: SI	C-O: 590616	C-W: 1561429	C-G: 281534	COMP: 6/26/1956		
R&LU: 0	0 0	0 0	0 0 0 0	0 0	0 0	0 0	0 0	0 0 0 0	0 0	0 0	0
Spacing: U	0	0	0 0	0	0	0	0	0 0	0	0	0
	0	0	0 0	0	0	0	0	0 0	0	0	0

ANTELOPE-MADISON UNIT	E-522		SESE 32-153-94	F#: 1186	SOW: TA	C-O: 219650	C-W: 332967	C-G: 95129	COMP: 8/1/1956		
R&LU: 0	0 0	0 0	0 0 0 0	0 0	0 0	0 0	0 0	0 0	0	0	0
Spacing: U	0	0	0 0	0	0	0	0	0	0	0	0
	0	0	0 0	0	0	0	0	0	0	0	0

ANTELOPE-MADISON UNIT	I-519		S2NW 6-152-94	F#: 1202	SOW: PNA	C-O: 363673	C-W: 141435	C-G: 0	COMP: 9/9/1956		
ANTELOPE-MADISON UNIT	G-518 HR		NWSE 1-152-95	F#: 1250	SOW: GL	C-O: 867350	C-W: 3137392	C-G: 2162217	COMP: 10/10/1956		
R&LU: 6505	740 31	539 28	649 31 676 30	663 31	517 30	527 31	507 31	524 30 399 31	408 30	339 31	6488
Spacing: U	5876	3904	3774 3526	4368	4954	3318	3551	2684 2701	2611	3002	44269
	32108	30026	31952 31204	31482	26298	30008	30161	29101 27341	24746	22523	346950

ANTELOPE-MADISON UNIT	N-509		SWSE 17-152-94	F#: 1254	SOW: PNA	C-O: 68164	C-W: 70777	C-G: 23198	COMP: 12/15/1956
-----------------------	-------	--	----------------	----------	----------	------------	------------	------------	------------------

Operator-Lease	Jan	Feb	Mar	Apr	May	Jun	Jul	Aug	Sep	Oct	Nov	Dec	2002 Total
ANTELOPE-MADISON UNIT		E-518		NWSW 1-152-95	F#: 1255	SOW: TAO	C-O: 525794	C-W: 395189	C-G: 116612	COMP: 10/14/1956			
R&LU: 0	0 0	0 0	0 0	0 0	0 0	0 0	0 0	0 0	0 0				0
Spacing: U	0	0	0	0	0	0	0	0	0				0
	0	0	0	0	0	0	0	0	0				0
ANTELOPE-DEVONIAN UNIT		10		NWSW 6-152-94	F#: 1262	SOW: PNA	C-O: 316947	C-W: 1055957	C-G: 59938	COMP: 12/28/1956			
ANTELOPE-MADISON UNIT		H-521		NWNW 6-152-94	F#: 1265	SOW: PNA	C-O: 183671	C-W: 127494	C-G: 0	COMP: 11/15/1956			
ANTELOPE-MADISON UNIT		F-523		NWSW 33-153-94	F#: 1269	SOW: TA	C-O: 150903	C-W: 150499	C-G: 0	COMP: 12/18/1956			
R&LU: 0	0 0	0 0	0 0	0 0	0 0	0 0	0 0	0 0	0 0				0
Spacing: U	0	0	0	0	0	0	0	0	0				0
	0	0	0	0	0	0	0	0	0				0
ANTELOPE-MADISON UNIT		I-514		LT8 7-152-94	F#: 1279	SOW: TAO	C-O: 235396	C-W: 101245	C-G: 0	COMP: 12/29/1956			
R&LU: 0				0 0									0
Spacing: U				0									0
				0									0
ANTELOPE-MADISON UNIT		C-524		SENW 32-153-94	F#: 1282	SOW: GL	C-O: 767821	C-W: 273639	C-G: 238620	COMP: 11/17/1956			
R&LU: 3198	237 17	234 25	158 13	186 14	531 31	424 29	229 25	128 19	146 19	269 18	223 11	448 20	3213
Spacing: U	1	0	0	0	443	290	38	0	0	316	235	341	1664
	223	396	494	410	3376	916	85	370	236	1125	645	338	8614
ANTELOPE-MADISON UNIT		C-522		SESW 32-153-94	F#: 1319	SOW: PNA	C-O: 503461	C-W: 557945	C-G: 133767	COMP: 2/23/1957			
ANTELOPE-MADISON UNIT		F-519		LT11 1-152-95	F#: 1323	SOW: PNA	C-O: 1013643	C-W: 3431493	C-G: 1013589	COMP: 11/6/1958			
ANTELOPE-MADISON UNIT		I-517		SESW 6-152-94	F#: 1326	SOW: PNA	C-O: 187248	C-W: 192922	C-G: 0	COMP: 2/2/1957			
ANTELOPE-MADISON UNIT		B-525		NWNW 32-153-94	F#: 1335	SOW: PNA	C-O: 44488	C-W: 50693	C-G: 0	COMP: 1/19/1957			
ANTELOPE-MADISON UNIT		N-510		NWSE 17-152-94	F#: 1339	SOW: PNA	C-O: 63585	C-W: 27978	C-G: 30347	COMP: 2/7/1957			
ANTELOPE-MADISON UNIT		J-514		NWSE 7-152-94	F#: 1342	SOW: PNA	C-O: 146903	C-W: 124544	C-G: 0	COMP: 2/14/1957			
ANTELOPE-MADISON UNIT		H-514		NWSW 7-152-94	F#: 1343	SOW: PNA	C-O: 831402	C-W: 1095966	C-G: 203031	COMP: 7/18/1957			
ANTELOPE-MADISON UNIT		G-513		SESE 12-152-95	F#: 1344	SOW: TA	C-O: 147727	C-W: 138002	C-G: 0	COMP: 7/25/1958			
R&LU: 0	0 0	0 0	0 0	0 0	0 0	0 0	0 0	0 0	0 0				0
Spacing: U	0	0	0	0	0	0	0	0	0				0
	0	0	0	0	0	0	0	0	0				0
ANTELOPE-MADISON UNIT		F-514		NWSE 12-152-95	F#: 1345	SOW: PNA	C-O: 121486	C-W: 77194	C-G: 0	COMP: 3/6/1959			
BRENNALACEY UNIT		1		LT2 1-152-95	F#: 1350	SOW: PNA	C-O: 147094	C-W: 148025	C-G: 0	COMP: 6/30/1959			
ANTELOPE-MADISON UNIT		G-516		LT1 12-152-95	F#: 1351	SOW: PNA	C-O: 399184	C-W: 422739	C-G: 0	COMP: 5/8/1957			
ANTELOPE-MADISON UNIT		E-520		LT5 1-152-95	F#: 1352	SOW: GL	C-O: 845478	C-W: 1583820	C-G: 593190	COMP: 5/6/1957			
R&LU: 7228	542 31	847 28	679 31	644 30	664 31	517 28	603 31	586 31	601 29	463 29	628 30	454 31	7228
Spacing: U	1567	1505	1282	1019	1252	1742	1187	550	341	941	765	1158	13309
	3923	5277	5393	6027	4197	5702	6499	6591	5604	5566	6765	6339	67883
ANTELOPE-DEVONIAN UNIT		111		SENE 32-153-94	F#: 1359	SOW: PNA	C-O: 76210	C-W: 70542	C-G: 0	COMP: 4/2/1957			
ANTELOPE-MADISON UNIT		H-516		NWNW 7-152-94	F#: 1369	SOW: TA	C-O: 330295	C-W: 335024	C-G: 0	COMP: 7/14/1957			
R&LU: 0	0 0	0 0	0 0	0 0	0 0	0 0	0 0	0 0	0 0				0
Spacing: U	0	0	0	0	0	0	0	0	0				0
	0	0	0	0	0	0	0	0	0				0
ANTELOPE-MADISON UNIT		I-515		SENW 7-152-94	F#: 1370	SOW: PNA	C-O: 169086	C-W: 190010	C-G: 0	COMP: 11/17/1957			
ANTELOPE-MADISON UNIT		F-521		LT3 1-152-95	F#: 1372	SOW: TA	C-O: 212465	C-W: 207884	C-G: 34	COMP: 6/8/1957			
R&LU: 0	0 0	0 0	0 0	0 0	0 0	0 0	0 0	0 0	0 0				0
Spacing: U	0	0	0	0	0	0	0	0	0				0
	0	0	0	0	0	0	0	0	0				0
ANTELOPE-MADISON UNIT		E-516		NWNW 12-152-95	F#: 1381	SOW: TAO	C-O: 133740	C-W: 79498	C-G: 0	COMP: 3/12/1957			
ANTELOPE-MADISON UNIT		K-513		SESE 7-152-94	F#: 1389	SOW: PNA	C-O: 635593	C-W: 699325	C-G: 209534	COMP: 7/26/1957			

Operator-Lease	Jan	Feb	Mar	Apr	May	Jun	Jul	Aug	Sep	Oct	Nov	Dec	2002 Total
ANTELOPE-MADISON UNIT		M-511		SENW 17-152-94	F#: 1398	SOW: SI	C-O: 428962	C-W: 371227	C-G: 304239	COMP: 5/9/1957			
R&LU: 0	0 0	0 0	0 0	0 0	0 0	0 0	0 0	0 0	0 0	0 0	0 0	0 0	0
Spacing: U	0	0	0	0	0	0	0	0	0	0	0	0	0
	0	0	0	0	0	0	0	0	0	0	0	0	0
ANTELOPE-MADISON UNIT		J-515		SWNE 7-152-94	F#: 1416	SOW: PNA	C-O: 158986	C-W: 167178	C-G: 139	COMP: 3/23/1958			
R&LU: 0	0 0	0 0	0 0	0 0	0 0	0 0	0 0	0 0	0 0				0
Spacing: U	0	0	0	0	0	0	0	0	0				0
	0	0	0	0	0	0	0	0	0				0
ANTELOPE-MADISON UNIT		J-516		NWNE 7-152-94	F#: 1417	SOW: TA	C-O: 371521	C-W: 143273	C-G: 0	COMP: 9/20/1957			
R&LU: 0	0 0	0 0	0 0	0 0	0 0	0 0	0 0	0 0	0 0				0
Spacing: U	0	0	0	0	0	0	0	0	0				0
	0	0	0	0	0	0	0	0	0				0
ANTELOPE-MADISON UNIT		J-512		NWNE 18-152-94	F#: 1440	SOW: SI	C-O: 498060	C-W: 561114	C-G: 208771	COMP: 6/16/1957			
R&LU: 0	0 0	0 0	0 0	0 0	0 0	0 0	0 0	0 0	0 0	0 0	0 0	0 0	0
Spacing: U	0	0	0	0	0	0	0	0	0	0	0	0	0
	0	0	0	0	0	0	0	0	0	0	0	0	0
ANTELOPE-MADISON UNIT		H-512		NWNW 18-152-94	F#: 1468	SOW: PNA	C-O: 164855	C-W: 120055	C-G: 25751	COMP: 8/9/1957			
ANTELOPE-MADISON UNIT		D-523		NWSE 32-153-94	F#: 1495	SOW: PNA	C-O: 62059	C-W: 16749	C-G: 0	COMP: 10/8/1957			
ANTELOPE-MADISON UNIT		L-512		NWNW 17-152-94	F#: 1499	SOW: TA	C-O: 254095	C-W: 167462	C-G: 2169	COMP: 9/8/1957			
R&LU: 0	0 0	0 0	0 0	0 0	0 0	0 0	0 0	0 0	0 0				0
Spacing: U	0	0	0	0	0	0	0	0	0				0
	0	0	0	0	0	0	0	0	0				0
DANIEL HOPKINS 1				NWSW 8-152-94	F#: 1512	SOW: PNA	C-O: 187512	C-W: 31886	C-G: 0	COMP: 11/6/1957			
G. A. MORAN 2				SESW 33-153-94	F#: 1563	SOW: PNA	C-O: 248176	C-W: 57121	C-G: 0	COMP: 4/13/1958			
ANTELOPE-MADISON UNIT		G-515		SENE 12-152-95	F#: 1567	SOW: PNA	C-O: 449876	C-W: 245333	C-G: 629	COMP: 3/6/1958			
ANTELOPE-MADISON UNIT		D-519HR		LT9 2-152-95	F#: 1571	SOW: GL	C-O: 644692	C-W: 190014	C-G: 331890	COMP: 12/18/1957			
R&LU: 9290	750 11	662 14	231 6	390 11	756 24	870 19	959 30	906 23	1184 27	1057 27	933 22	607 31	9305
Spacing: U	336	260	7	70	414	453	237	274	263	326	504	1241	4385
	1073	1250	529	271	1188	2232	3141	2914	2806	3146	2462	1238	22250
ANTELOPE-MADISON UNIT		D-517		SESE 2-152-95	F#: 1711	SOW: PNA	C-O: 155000	C-W: 85348	C-G: 0	COMP: 2/16/1958			
ANTELOPE-MADISON UNIT		K-511		SENE 18-152-94	F#: 1780	SOW: PNA	C-O: 129778	C-W: 48444	C-G: 0	COMP: 7/19/1958			
ANTELOPE-MADISON UNIT		F-515		SENW 12-152-95	F#: 2034	SOW: PNA	C-O: 432243	C-W: 462481	C-G: 164025	COMP: 12/16/1958			
ANTELOPE-MADISON UNIT		C-520		LT7 2-152-95	F#: 2035	SOW: TA	C-O: 730913	C-W: 352864	C-G: 127044	COMP: 2/11/1959			
R&LU: 0	0 0	0 0	0 0	0 0	0 0	0 0	0 0	0 0	0 0				0
Spacing: U	0	0	0	0	0	0	0	0	0				0
	0	0	0	0	0	0	0	0	0				0
ANTELOPE-MADISON UNIT		J-510		NWSE 18-152-94	F#: 2087	SOW: PNA	C-O: 71324	C-W: 43072	C-G: 0	COMP: 1/21/1959			
ANTELOPE-MADISON UNIT		I-509D		SESW 18-152-94	F#: 2236	SOW: PNA	C-O: 3921	C-W: 10053	C-G: 4966	COMP: 4/16/1959			
ANTELOPE-MADISON UNIT		J-517I		SWSE 6-152-94	F#: 2306	SOW: PNA	C-O: 9791	C-W: 21273	C-G: 0	COMP: 6/26/1959			
ANTELOPE-MADISON UNIT		B-523		NWSW 32-153-94	F#: 2316	SOW: AL	C-O: 610301	C-W: 2187610	C-G: 684869	COMP: 9/26/1959			
R&LU: 9290	1141 31	781 28	904 31	853 28	1282 31	914 30	948 31	220 7	0 0	0 0	0 0	2320 21	9363
Spacing: U	7671	5420	5445	4015	2864	3774	2223	500	0	0	0	8129	40041
	3739	1026	5027	6811	6770	5793	6358	1518	0	0	0	5612	42654
ANTELOPE-MADISON UNIT		B-521		LT3 2-152-95	F#: 2480	SOW: TA	C-O: 232821	C-W: 149303	C-G: 76791	COMP: 11/6/1959			
R&LU: 0	0 0	0 0	0 0	0 0	0 0	0 0	0 0	0 0	0 0				0
Spacing: U	0	0	0	0	0	0	0	0	0				0
	0	0	0	0	0	0	0	0	0				0
ANTELOPE-MADISON UNIT		A-522		SESE 31-153-94	F#: 2512	SOW: PNA	C-O: 47937	C-W: 12151	C-G: 245784	COMP: 12/12/1959			
ANTELOPE-MADISON UNIT		B-519		SENW 2-152-95	F#: 3841	SOW: PNA	C-O: 1431	C-W: 11047	C-G: 0	COMP: 6/23/1965			

Operator-Lease	Jan	Feb	Mar	Apr	May	Jun	Jul	Aug	Sep	Oct	Nov	Dec	2002 Total													
ANTELOPE-MADISON UNIT	F-520HR		SENW 1-152-95		F#: 4218	SOW: GL	C-O: 41165		C-W: 93288	C-G: 1018555		COMP: 5/10/2001														
R&LU: 19414	2177	31	1664	28	1924	31	2020	30	1981	31	1415	30	1504	30	1236	31	1211	30	1327	31	1571	30	1365	31	19395	
Spacing: U	5454		4402		4263		3566		4616		5449		3773		4009		2870		3397		3765		3998		49562	
	56750		48984		52412		50860		51956		47086		48759		48616		46082		43259		43539		41521		579824	
ANTELOPE-MADISON UNIT	F-518		NESW 1-152-95		F#: 12152	SOW: SI	C-O: 225		C-W: 8687	C-G: 4701		COMP: 11/17/1987														
R&LU: 0	0	0	0	0	0	0	0	0	0	0	0	0	0	0	0	0	0	0	0	0	0	0	0	0	0	
Spacing: U	0		0		0		0		0		0		0		0		0		0		0		0		0	
	0		0		0		0		0		0		0		0		0		0		0		0		0	
Unit Totals: Oil	7730		6288		6350		6652		7943		6205		6236		5168		5340		5057		5445		6841		75255	
Wells: 54	Wtr	35953		25912		24919		21306		26113		28317		20108		18384		13251		16600		17374		28297		276534
	Gas	152064		137594		151796		141586		148831		140340		141195		134659		127132		129226		110139		110945		1625507
Pool Totals: Oil	7730		6288		6350		6652		7943		6205		6236		5168		5340		5057		5445		6841		75255	
Wells: 56	Wtr	35953		25912		24919		21306		26113		28317		20108		18384		13251		16600		17374		28297		276534
	Gas	152064		137594		151796		141586		148831		140340		141195		134659		127132		129226		110139		110945		1625507
ANTELOPE - RED RIVER													MCKENZIE													
AMERADA HESS CORPORATION																										
ANTELOPE-DEVONIAN UNIT	111		SENE 32-153-94		F#: 1359	SOW: PNA	C-O: 135		C-W: 85	C-G: 0		COMP: 11/1/1994														
MCKEEN 30-23			NESW 30-153-94		F#: 12589	SOW: F	C-O: 185083		C-W: 8927	C-G: 2098409		COMP: 6/18/1989														
R&LU: 9535	902	30	717	27	880	30	781	30	815	30	788	28	783	30	773	30	765	29	786	30	759	29	765	28	9514	
Spacing: GW2	11		29		50		2		27		2		0		11		0		0		0		0		132	
	9342		8460		9409		8792		9643		8652		9133		8946		8565		8938		8564		8495		106939	
Pool Totals: Oil	902		717		880		781		815		788		783		773		765		786		759		765		9514	
Wells: 2	Wtr	11		29		50		2		27		2		0		11		0		0		0		0	132	
	Gas	9342		8460		9409		8792		9643		8652		9133		8946		8565		8938		8564		8495		106939
ANTELOPE - SANISH													MCKENZIE													
AMERADA HESS CORPORATION																										
ANTELOPE-MADISON UNIT	G-519		LT10 1-152-95		F#: 1111	SOW: PNA	C-O: 283256		C-W: 17781	C-G: 0		COMP: 4/8/1960														
ANTELOPE-MADISON UNIT	E-522		SESE 32-153-94		F#: 1186	SOW: PNA	C-O: 46024		C-W: 6437	C-G: 0		COMP: 9/13/1962														
ANTELOPE-MADISON UNIT	I-519		S2NW 6-152-94		F#: 1202	SOW: PNA	C-O: 619302		C-W: 139557	C-G: 0		COMP: 6/5/1959														
ANTELOPE-MADISON UNIT	N-509		SWSE 17-152-94		F#: 1254	SOW: PNA	C-O: 28018		C-W: 0	C-G: 19972		COMP: 10/30/1957														
ANTELOPE-MADISON UNIT	I-517		SESW 6-152-94		F#: 1326	SOW: PNA	C-O: 505853		C-W: 11531	C-G: 0		COMP: 7/6/1959														
ANTELOPE-MADISON UNIT	H-514		NWSW 7-152-94		F#: 1343	SOW: PNA	C-O: 62		C-W: 1	C-G: 0		COMP: 7/18/1957														
BRENNNA-LACEY UNIT	1		LT2 1-152-95		F#: 1350	SOW: GL	C-O: 909827		C-W: 495324	C-G: 3160701		COMP: 6/30/1959														
R&LU: 23338	2133	31	1755	28	156	10	2789	29	2171	31	2085	30	2171	31	2043	31	2083	30	2067	31	2033	30	1990	31	23476	
Spacing: ICO	3173		2071		561		1412		2579		3132		2228		2532		1911		2220		2480		2648		26947	
	10098		7706		709		15709		10728		9783		10044		10375		9162		9749		9849		8906		112818	
ANTELOPE-MADISON UNIT	I-515		SENW 7-152-94		F#: 1370	SOW: PNA	C-O: 279329		C-W: 13533	C-G: 0		COMP: 11/17/1957														
ANTELOPE-MADISON UNIT	K-513		SESE 7-152-94		F#: 1389	SOW: PNA	C-O: 300607		C-W: 1142	C-G: 53862		COMP: 4/22/1957														
ANTELOPE-MADISON UNIT	M-511		SENW 17-152-94		F#: 1398	SOW: PNA	C-O: 160779		C-W: 454	C-G: 0		COMP: 2/23/1958														
ANTELOPE-MADISON UNIT	J-515		SWNE 7-152-94		F#: 1416	SOW: PNA	C-O: 602234		C-W: 22215	C-G: 0		COMP: 10/3/1957														
R. A. HENDRICKSON	1		NWSE 6-152-94		F#: 1432	SOW: PNA	C-O: 199708		C-W: 220	C-G: 0		COMP: 9/18/1957														
ANTELOPE-MADISON UNIT	D-523		NWSE 32-153-94		F#: 1495	SOW: PNA	C-O: 90919		C-W: 1452	C-G: 0		COMP: 10/6/1957														
DANIEL HOPKINS	1		NWSW 8-152-94		F#: 1512	SOW: F	C-O: 466572		C-W: 8134	C-G: 314803		COMP: 11/1/1957														
R&LU: 679	69	8	63	7	47	7	64	7	76	8	42	7	34	7	34	9	43	6	66	7	83	7	33	8	654	
Spacing: SW	14		6		2		0		0		0		0		0		0		0		4		2		28	
	916		768		662		821		864		646		917		733		184		983		824		489		8807	
G. A. MORAN	2		SESW 33-153-94		F#: 1563	SOW: PNA	C-O: 598060		C-W: 40887	C-G: 13160		COMP: 4/14/1958														
F. E. WEEDAMAN TR-1	2		NWNE 32-153-94		F#: 1564	SOW: PNA	C-O: 458258		C-W: 41964	C-G: 148700		COMP: 3/14/1959														
ANTELOPE-MADISON UNIT	G-515		SENE 12-152-95		F#: 1567	SOW: PNA	C-O: 5241		C-W: 0	C-G: 0		COMP: 3/6/1958														
ANTELOPE-MADISON UNIT	D-519HR		LT9 2-152-95		F#: 1571	SOW: PNA	C-O: 20544		C-W: 0	C-G: 0		COMP: 12/29/1957														

Operator-Lease	Jan	Feb	Mar	Apr	May	Jun	Jul	Aug	Sep	Oct	Nov	Dec	2002 Total
REED-NORBY UNIT 1			NWNE 6-152-94	F#: 1748	SOW: PNA	C-O: 81013	C-W: 2429	C-G: 0	COMP: 4/20/1958				
ANTELOPE-MADISON UNIT	H-523I		NWSE 33-153-94	F#: 1886	SOW: PNA	C-O: 62068	C-W: 31	C-G: 0	COMP: 11/2/1958				
ANTELOPE-MADISON UNIT	L-515I		SWNW 8-152-94	F#: 1917	SOW: PNA	C-O: 42631	C-W: 0	C-G: 0	COMP: 1/4/1959				
D. A. NELSON TR-1 1			SWSW 5-152-94	F#: 2172	SOW: PNA	C-O: 25484	C-W: 97	C-G: 0	COMP: 4/30/1959				
C. O. FELLAND 2			NWNW 33-153-94	F#: 2317	SOW: PNA	C-O: 214286	C-W: 5891	C-G: 0	COMP: 8/28/1959				
FROHOLM UNIT 1			NENE 30-153-94	F#: 4118	SOW: PNA	C-O: 112345	C-W: 10213	C-G: 0	COMP: 9/13/1966				
ANTELOPE DEVONIAN UNIT	4I		NWNW 7-152-94	F#: 4240	SOW: PNA	C-O: 2036	C-W: 34	C-G: 62737	COMP: 7/23/1991				
CHESAPEAKE OPERATING, INC.													
ROSE 1			SENE 33-152-94	F#: 12019	SOW: AL	C-O: 146809	C-W: 3811	C-G: 217995	COMP: 1/3/1987				
R&LU: 4924	403 30	383 28	411 31	395 30	425 31	386 30	396 29	455 30	416 30	424 31	406 30	419 31	4919
Spacing: NE	0	0	0	0	0	0	0	10	0	0	0	15	25
	477	196	249	210	223	210	203	210	210	217	391	670	3466
FOX 1			SWNW 34-152-94	F#: 12198	SOW: F	C-O: 202914	C-W: 2487	C-G: 220109	COMP: 1/29/1988				
R&LU: 7952	684 30	573 27	561 23	791 27	697 30	664 30	629 31	597 28	662 30	687 31	649 30	683 31	7877
Spacing: NW	0	13	30	0	47	0	18	54	0	0	0	0	162
	210	190	165	189	210	210	304	196	210	217	517	1007	3625
WOLF FEDERAL 1			SESW 34-152-94	F#: 12643	SOW: AL	C-O: 146941	C-W: 3876	C-G: 162612	COMP: 8/6/1989				
R&LU: 7383	695 31	603 28	654 31	599 29	617 31	570 30	600 31	612 31	600 30	622 31	593 30	594 31	7359
Spacing: SW	0	0	0	20	25	18	0	0	0	0	0	0	63
	621	573	572	362	496	493	601	572	408	657	799	688	6842
GUDBRANSON 1			NWSE 34-152-94	F#: 12979	SOW: AL	C-O: 72402	C-W: 2746	C-G: 85479	COMP: 11/11/1990				
R&LU: 2909	329 27	339 24	353 31	309 25	285 30	154 20	135 26	163 31	182 30	231 31	266 29	196 23	2942
Spacing: SE	0	87	0	8	5	31	67	0	0	0	5	71	274
	135	159	239	125	157	100	164	362	440	451	330	132	2794
CLINTON OIL CO.													
LOUIS DRAGS WOLF 1			SWNE 28-152-94	F#: 845	SOW: PNA	C-O: 167971	C-W: 1250	C-G: 21972	COMP: 6/30/1955				
GULF OIL CORP.													
DRAGS WOLF HEIRS 1			SWNW 27-152-94	F#: 2308	SOW: PNA	C-O: 60887	C-W: 925	C-G: 50383	COMP: 7/6/1959				
LLOYD H. SMITH													
F. E. WEEDEMAN A-1			SESW 29-153-94	F#: 2841	SOW: PNA	C-O: 212786	C-W: 17055	C-G: 946852	COMP: 12/8/1965				
D. GILBERTSON 1			SWNW 29-153-94	F#: 4018	SOW: PNA	C-O: 300553	C-W: 41405	C-G: 1079901	COMP: 2/4/1966				
FROHOLM-GOVT. 1			SWSE 19-153-94	F#: 4047	SOW: PNA	C-O: 65496	C-W: 3059	C-G: 43479	COMP: 5/18/1966				
FROHOLM ESTATE 1			SESW 19-153-94	F#: 4098	SOW: PNA	C-O: 41824	C-W: 2247	C-G: 114363	COMP: 8/7/1966				
P & P PRODUCING, INC.													
ELLA MANY RIBS 1			SWNW 21-152-94	F#: 1164	SOW: PNA	C-O: 205338	C-W: 2274	C-G: 220487	COMP: 9/2/1956				
HARVEY HOPKINS "A" 3			NWNE 17-152-94	F#: 1779	SOW: PNA	C-O: 1123222	C-W: 56922	C-G: 461789	COMP: 5/16/1958				
ROSE HOPKINS HAND 1			SWSW 16-152-94	F#: 1890	SOW: PNA	C-O: 498728	C-W: 12382	C-G: 187243	COMP: 8/6/1958				
ROSE HOPKINS HAND 2 SWD			SWSE 16-152-94	F#: 2179	SOW: PNA	C-O: 137489	C-W: 205	C-G: 0	COMP: 4/15/1959				
PAN AMERICAN PETROLEUM CORP.													
WOODROW STARR 1			SWSE 21-152-94	F#: 341	SOW: PNA	C-O: 279254	C-W: 98	C-G: 0	COMP: 12/6/1953				
NEW YEAR MANY RIBS 1			SWNW 28-152-94	F#: 566	SOW: PNA	C-O: 38305	C-W: 108	C-G: 4568	COMP: 11/1/1954				
DORA HOPKINS 1			SWSW 22-152-94	F#: 762	SOW: PNA	C-O: 151631	C-W: 591	C-G: 27847	COMP: 3/12/1955				
HARVEY HOPKINS "B" 1			SWNW 16-152-94	F#: 2057	SOW: PNA	C-O: 122594	C-W: 291	C-G: 42993	COMP: 1/2/1959				
PHILLIP D. ARMSTRONG													
MELBY 42-8			SENE 8-152-94	F#: 8908	SOW: AL	C-O: 40001	C-W: 4793	C-G: 1519	COMP: 4/8/1982				
R&LU: 1049	167 10	58 9	132 10	102 9	132 10	98 10	113 9	45 8	58 8	75 7	79 8	63 8	1122
Spacing: NE	21	20	22	14	20	18	16	16	44	8	16	10	225
	0	0	0	0	0	0	0	0	0	0	0	0	0

Operator-Lease	Jan	Feb	Mar	Apr	May	Jun	Jul	Aug	Sep	Oct	Nov	Dec	2002 Total
----------------	-----	-----	-----	-----	-----	-----	-----	-----	-----	-----	-----	-----	------------

PRIMA EXPLORATION, INC.

ELLA MANY RIBS	A-1			SWSW 21-152-94	F#: 1306	SOW: F	C-O: 121654	C-W: 36	C-G: 96109	COMP: 2/11/1957			
R&LU: 391	33 1	55 1	18 1	25 1	72 1	15 1	38 1	65 1	38 2	47 2	58 2	36 2	500
Spacing: SW	0	0	0	0	0	0	0	0	0	0	0	0	0
	0	0	0	0	0	0	0	0	0	0	0	0	0

KATE HOPKINS	1			SWNE 21-152-94	F#: 1509	SOW: AL	C-O: 573969	C-W: 12197	C-G: 868616	COMP: 12/6/1957			
R&LU: 2229	326 31	259 28	141 18	171 21	306 31	122 30	113 31	145 25	170 29	207 31	6 9	49 12	2015
Spacing: NE	0	0	0	0	0	0	10	8	0	0	0	54	72
	1942	1788	1284	867	2190	1379	1356	1412	1561	1655	269	571	16274

WOODROW STAR "A"	1			SWSE 21-152-94	F#: 1987	SOW: AL	C-O: 1008615	C-W: 32910	C-G: 521669	COMP: 10/22/1958			
R&LU: 6370	377 20	726 28	867 31	752 30	680 31	209 21	93 16	113 10	685 30	707 31	543 30	421 25	6173
Spacing: SE	89	0	80	60	0	0	28	187	382	0	47	300	1173
	588	1181	1166	1227	1228	297	273	254	957	1264	1065	692	10192

ELLA MANY RIBS	2-B			NENW 21-152-94	F#: 12284	SOW: AL	C-O: 100948	C-W: 4961	C-G: 780433	COMP: 2/6/1988			
R&LU: 4849	496 31	353 28	395 31	365 30	422 31	459 30	422 31	393 31	375 29	374 31	394 30	443 31	4891
Spacing: NW	23	0	0	0	0	0	0	13	0	0	0	0	36
	2994	2631	3040	2854	2719	2891	2813	2706	2436	2512	2787	2838	33221

RANCH OIL COMPANY

D. GILBERTSON	1-A			SWNW 29-153-94	F#: 4695	SOW: AL	C-O: 288129	C-W: 27317	C-G: 352680	COMP: 7/5/1969			
R&LU: 2292	213 6	139 5	250 5	265 10	179 6	239 10	182 7	182 5	182 6	129 5	185 4	127 4	2272
Spacing: NW	55	30	44	53	22	57	34	38	11	18	36	32	430
	132	151	220	159	193	77	176	284	291	196	146	81	2106

PRONGHORN	1			NESE 17-152-94	F#: 11686	SOW: F	C-O: 100667	C-W: 9020	C-G: 311547	COMP: 12/12/1985			
R&LU: 6032	539 25	395 19	481 24	347 23	326 22	672 29	598 31	323 21	376 16	678 28	554 26	648 31	5937
Spacing: SE	90	92	54	42	21	62	45	102	175	118	149	74	1024
	3205	2352	3135	2238	1870	3487	3220	2585	2256	2909	2920	3434	33611

THREE AFFILIATED TRIBES

DRAGS WOLF	1			NWSW 27-152-94	F#: 4168	SOW: SI	C-O: 134620	C-W: 196	C-G: 109631	COMP: 12/19/1966			
------------	---	--	--	----------------	----------	---------	-------------	----------	-------------	------------------	--	--	--

TIDDENS PETROLEUM CORP.

DORIS SLAATEN	1			SENW 30-153-94	F#: 2839	SOW: PNA	C-O: 479	C-W: 0	C-G: 0	COMP: 2/16/1967			
Pool Totals: Oil	6464	5701	4466	6974	6388	5715	5524	5170	5870	6314	5849	5702	70137
Wells: 52 Wtr	3465	2319	793	1609	2719	3318	2446	2960	2523	2364	2737	3206	30459
Gas	21318	17695	11441	24761	20878	19573	20071	19689	18115	20810	19897	19508	233756

ANTELOPE - SILURIAN

MCKENZIE

AMERADA HESS CORPORATION

ANTELOPE-DEVONIAN UNIT	111			SENE 32-153-94	F#: 1359	SOW: PNA	C-O: 3	C-W: 4	C-G: 0	COMP: 11/29/1994			
ANTELOPE-MADISON UNIT	D-523			NWSE 32-153-94	F#: 1495	SOW: PNA	C-O: 373269	C-W: 627409	C-G: 0	COMP: 8/19/1962			
ANTELOPE-DEVONIAN UNIT	8			NESE 1-152-95	F#: 2373	SOW: PNA	C-O: 231316	C-W: 150953	C-G: 0	COMP: 2/16/1960			
OLESON UNIT	1			NWSE 30-153-94	F#: 2665	SOW: PNA	C-O: 397915	C-W: 540401	C-G: 0	COMP: 8/22/1960			
ANTELOPE UNIT "B"	1			C NW 1-152-95	F#: 3086	SOW: GL	C-O: 1815937	C-W: 4258890	C-G: 999349	COMP: 4/11/1962			
R&LU: 14453	1917 31	688 27	65 7	0 0	718 22	1217 28	2446 31	2104 31	1003 30	1717 31	1912 30	653 11	14440
Spacing: W2	28529	16939	1501	0	8588	14015	20646	22409	16240	20620	19505	8365	177357
	2707	2190	34	75	229	258	2183	2142	1267	1166	4113	587	16951
ANTELOPE UNIT "E"	1			NWNW 32-153-94	F#: 3323	SOW: SI	C-O: 910415	C-W: 2083150	C-G: 438791	COMP: 3/27/1963			
R&LU: 0	0 0	0 0	0 0	0 0	0 0	0 0	0 0	0 0	0 0	0 1	0 0	0 0	0
Spacing: FILE	0	0	0	0	0	0	0	0	0	1	0	0	1
	0	0	0	0	0	0	0	0	0	0	0	0	0
ANTELOPE UNIT "F"	1			NWNW 7-152-94	F#: 3387	SOW: PNA	C-O: 655299	C-W: 3324654	C-G: 530148	COMP: 8/15/1963			
ANTELOPE UNIT "A"	2			LT7 1-152-95	F#: 13521	SOW: SI	C-O: 7709	C-W: 58842	C-G: 8670	COMP: 8/4/2001			
R&LU: 2196	539 26	586 28	663 31	381 24	0 0	0 0	0 0	0 0	0 0	0 0	0 0	0 0	2169
Spacing: E2	5711	6285	6613	7068	0	0	0	0	0	0	0	0	25677
	50	1027	602	666	0	0	0	0	0	0	0	0	2345

Operator-Lease	Jan	Feb	Mar	Apr	May	Jun	Jul	Aug	Sep	Oct	Nov	Dec	2002 Total
Pool Totals: Oil	2456	1274	728	381	718	1217	2446	2104	1003	1717	1912	653	16609
Wells: 8 Wr	34240	23224	8114	7068	8588	14015	20646	22409	16240	20621	19505	8365	203035
Gas	2757	3217	636	741	229	258	2183	2142	1267	1166	4113	587	19296

ANTELOPE - STONEWALL

MCKENZIE

AMERADA HESS CORPORATION

ANTELOPE UNIT "A" 2 LT7 1-152-95 F#: 13521 SOW: TA C-O: 11629 C-W: 83 C-G: 36803 COMP: 7/23/1993

ANTELOPE - WINNIPEG/DEADWOOD

MCKENZIE

AMERADA HESS CORPORATION

BRENNALACEY 1 32 LT7 1-152-95 F#: 13405 SOW: F C-O: 9462 C-W: 37109 C-G: 13725688 COMP: 11/10/1992
 R&LU: 444 65 31 55 28 61 31 46 30 45 30 37 30 31 28 17 31 44 30 24 16 0 8 19 31 444
 Spacing: GSEC 157 102 112 96 121 109 69 33 21 37 20 92 969
 66699 60202 63613 60912 55366 37884 39993 27219 61614 34620 4470 27675 540267

OSCAR MOE 32-43 NESE 32-153-94 F#: 13647 SOW: F C-O: 7340 C-W: 14755 C-G: 7331784 COMP: 9/29/1994
 R&LU: 488 32 31 27 28 31 31 37 30 45 31 46 30 47 30 43 31 42 30 47 31 46 30 49 31 492
 Spacing: GSEC 183 105 114 281 374 398 280 83 63 72 79 92 2124
 52933 46942 51545 49517 50884 51004 49803 53365 54711 58267 56618 59564 635153

Pool Totals: Oil 97 82 92 83 90 83 78 60 86 71 46 68 936
 Wells: 2 Wr 340 207 226 377 495 507 349 116 84 109 99 184 3093
 Gas 119632 107144 115158 110429 106250 88888 89796 80584 116325 92887 61088 87239 1175420

ANTELOPE CREEK - MADISON

MCKENZIE

JETTISON, INC.

NEER 11-1 SESW 11-149-101 F#: 10816 SOW: PNA C-O: 6434 C-W: 14225 C-G: 3890 COMP: 12/20/1987

ANTELOPE CREEK - RED RIVER

MCKENZIE

ENRON OIL & GAS CO.

BELL 14 1 NENW 14-149-101 F#: 11282 SOW: PNA C-O: 42960 C-W: 20107 C-G: 105129 COMP: 1/1/1985

JETTISON, INC.

NEER 11-1 SESW 11-149-101 F#: 10816 SOW: PNA C-O: 27568 C-W: 15169 C-G: 108244 COMP: 10/6/1984

ANTELOPE CREEK - STONEWALL

MCKENZIE

JETTISON, INC.

NEER 11-1 SESW 11-149-101 F#: 10816 SOW: PNA C-O: 950 C-W: 7671 C-G: 4845 COMP: 1/17/1987

ANTLER - MADISON

BOTTINEAU

ANTLER - MADISON UNIT

WARD-WILLISTON COMPANY

ANTLER MIDALE UNIT 43-24 NESE 24-163-82 F#: 4995 SOW: AL C-O: 78304 C-W: 177791 C-G: 5594 COMP: 1/24/1971
 R&LU: 0 5 2 205 28 207 31 43 7 89 13 235 30 210 31 206 31 206 30 212 31 165 30 210 31 1993
 Spacing: U 57 930 1009 215 553 1120 1130 1150 4575 4575 4300 3900 23514
 2 28 31 7 13 30 30 30 30 30 30 30 291

ANTLER MIDALE UNIT 14-19 SWSW 19-163-81 F#: 5035 SOW: AL C-O: 150902 C-W: 94846 C-G: 7725 COMP: 3/17/1971
 R&LU: 0 99 31 111 28 191 31 39 7 82 13 217 30 220 31 270 31 270 30 120 15 100 30 240 31 1959
 Spacing: U 636 716 1241 264 680 1378 1475 1675 1455 1455 1435 1200 13610
 31 28 31 7 13 30 30 30 30 30 30 30 320

ANTLER MIDALE UNIT 11-30 NWNW 30-163-81 F#: 5193 SOW: AL C-O: 39211 C-W: 270578 C-G: 1704 COMP: 10/16/1972
 R&LU: 0 85 31 94 28 95 31 20 7 39 13 110 30 110 31 150 31 180 30 185 31 120 30 185 31 1373
 Spacing: U 5411 4294 4652 991 2553 5167 5210 5300 5925 5925 5750 3680 54858
 31 28 31 7 13 30 30 30 30 30 30 30 320

ANTLER MIDALE UNIT 13-19 NWSW 19-163-81 F#: 8045 SOW: AL C-O: 48509 C-W: 51590 C-G: 6527 COMP: 2/19/1981
 R&LU: 0 71 31 95 28 96 31 19 7 41 13 108 30 110 31 205 31 219 30 108 15 181 30 208 31 1461
 Spacing: U 636 472 512 109 281 568 1108 1475 1100 1100 1150 1075 9586
 31 28 31 7 13 30 30 30 30 30 30 30 320

ANTLER MIDALE UNIT 44-24 SESE 24-163-82 F#: 14733 SOW: AL C-O: 4978 C-W: 119165 C-G: 1641 COMP: 11/14/1997
 R&LU: 0 226 31 79 28 80 31 17 7 35 13 90 30 100 31 210 31 220 30 215 31 170 30 220 31 1662
 Spacing: U 5219 1145 1241 264 680 1378 1450 2050 1430 1430 1410 625 18322
 31 28 31 7 13 30 30 30 30 30 30 30 320

Operator-Lease	Jan	Feb	Mar	Apr	May	Jun	Jul	Aug	Sep	Oct	Nov	Dec	2002 Total
ANTLER MIDALE UNIT 41-25			NENE 25-163-82	F#: 14747	SOW: WI	C-O: 2558	C-W: 36515	C-G: 547	COMP: 1/5/1998				
ANTLER MIDALE UNIT 42-25			SENE 25-163-82	F#: 14748	SOW: AL	C-O: 5420	C-W: 209187	C-G: 1633	COMP: 1/28/1998				
R&LU: 0	127 31	95 28	96 31	19 7	41 13	108 30	110 31	175 31	175 30	170 31	160 30	170 31	1446
Spacing: U	5156	5796	6281	1337	3445	6976	7005	7300	7050	7050	6875	6850	71121
	31	28	31	7	13	30	30	30	30	30	30	30	320
ANTLER MIDALE UNIT 32-25			SWNE 25-163-82	F#: 14751	SOW: AL	C-O: 5718	C-W: 152136	C-G: 1490	COMP: 2/27/1998				
R&LU: 12770	169 31	190 28	159 31	32 7	0 0	60 10	120 31	200 31	210 30	205 31	180 30	205 31	1730
Spacing: U	4837	5439	5552	1182	0	2055	2075	4057	4850	4850	4240	4020	43157
	31	28	31	7	0	10	10	10	10	10	10	10	167
ANTLER MIDALE UNIT 12-30			SWNW 30-163-81	F#: 14805	SOW: AL	C-O: 4563	C-W: 231616	C-G: 1602	COMP: 3/24/1998				
R&LU: 0	85 31	95 28	96 31	19 7	41 13	108 30	110 31	120 31	130 30	140 31	115 30	155 31	1214
Spacing: U	3819	5152	5583	1188	3062	6200	6210	6575	6900	6900	6750	6700	65039
	31	28	31	7	13	30	30	30	30	30	30	30	320
Unit Totals: Oil	867	964	1020	208	368	1036	1090	1536	1610	1355	1191	1593	12838
Wells: 9 Wtr	25771	23944	26071	5550	11254	24842	25663	29582	33285	33285	31910	28050	299207
Gas	219	224	248	56	91	220	220	220	220	220	220	220	2378
Pool Totals: Oil	867	964	1020	208	368	1036	1090	1536	1610	1355	1191	1593	12838
Wells: 9 Wtr	25771	23944	26071	5550	11254	24842	25663	29582	33285	33285	31910	28050	299207
Gas	219	224	248	56	91	220	220	220	220	220	220	220	2378
ARNEGARD - MADISON						MCKENZIE							
BROSCHAT ENGINEERING & MANAGEMENT SERVICES, INC.													
HEGGEN 33R-29			NWSE 29-150-100	F#: 5774	SOW: AL	C-O: 108557	C-W: 404066	C-G: 63568	COMP: 7/16/1980				
R&LU: 3626	322 31	285 28	324 31	302 30	316 31	303 30	268 25	325 31	297 30	307 31	306 30	306 31	3661
Spacing: NWSE	1372	1262	1407	1355	1393	1364	1324	1575	1443	1522	1434	1450	16901
	258	228	259	242	253	247	214	260	238	246	245	245	2935
ASH - RED RIVER						BOWMAN							
HUSKY OIL CO.													
FANDRICK 16-33			SESE 33-129-102	F#: 8377	SOW: PNA	C-O: 12629	C-W: 24046	C-G: 0	COMP: 8/5/1981				
LUFF EXPLORATION COMPANY													
BOCK-WHITE 1-34			SENE 34-129-102	F#: 6038	SOW: PNA	C-O: 95300	C-W: 79818	C-G: 42685	COMP: 1/10/1977				
ASH COULEE - BAKKEN						BILLINGS							
ARMSTRONG OPERATING, INC.													
KARLA 21-16H			NENW 16-142-101	F#: 12813	SOW: PNA	C-O: 19203	C-W: 215	C-G: 39736	COMP: 3/19/1990				
USA-PEROW 14-8H			SWSW 8-142-101	F#: 12861	SOW: PNA	C-O: 27409	C-W: 2267	C-G: 50006	COMP: 5/22/1990				
BTA OIL PRODUCERS													
2008 JV-P GERTRUDE B. 1-2			SWSW 1-142-102	F#: 13133	SOW: PNA	C-O: 81734	C-W: 3165	C-G: 951044	COMP: 7/29/1991				
CHOCTAW II OIL & GAS, LTD.													
SIDEWINDER 1-7			SESE 7-142-101	F#: 12788	SOW: PNA	C-O: 192733	C-W: 1014	C-G: 194708	COMP: 2/7/1990				
EXOCET 1-13			NENE 13-142-102	F#: 12851	SOW: PNA	C-O: 49022	C-W: 45	C-G: 30850	COMP: 4/18/1990				
TRIDENT 1-12			NWSW 12-142-102	F#: 12925	SOW: PNA	C-O: 30439	C-W: 10	C-G: 13614	COMP: 11/16/1990				
HAWKEYE 1-19			NWSW 19-142-101	F#: 12936	SOW: PNA	C-O: 17822	C-W: 28	C-G: 9731	COMP: 9/3/1990				
VIPER 2-18			SESW 18-142-101	F#: 12974	SOW: PNA	C-O: 15262	C-W: 40	C-G: 9671	COMP: 10/30/1990				
COLUMBIA GAS DEVELOPMENT CORP.													
MACKOFF 5-2			SWSW 5-142-101	F#: 13155	SOW: PNA	C-O: 1160	C-W: 0	C-G: 1099	COMP: 10/18/1991				
CONOCO INC.													
FEDERAL HANSON 8 1			NESE 8-142-101	F#: 8075	SOW: PNA	C-O: 28742	C-W: 399	C-G: 8807	COMP: 7/29/1981				
GRIFFON & ASSOCIATES, L.L.C.													
NAUTILUS 1-11			SESW 11-142-102	F#: 12920	SOW: F	C-O: 180018	C-W: 2890	C-G: 706154	COMP: 7/15/1990				
R&LU: 782	85 31	75 28	98 31	70 30	82 31	81 30	82 31	81 28	75 29	93 31	69 30	93 31	984
Spacing: W2	25	30	25	25	20	20	20	25	30	20	25	25	290
	3172	2620	3222	2971	2990	2883	2987	2823	2709	2857	2749	2819	34802

Operator-Lease	Jan	Feb	Mar	Apr	May	Jun	Jul	Aug	Sep	Oct	Nov	Dec	2002 Total
C. WOLF 1-14			NWNE 14-142-102	F#: 12964	SOW: AL	C-O: 165891	C-W: 2881	C-G: 728901	COMP: 3/9/1991				
R&LU: 1236	108 31	62 28	0 0	112 19	70 31	135 30	178 31	100 31	131 29	151 31	121 30	135 31	1303
Spacing: E2	20	10	0	22	80	25	10	65	40	40	20	25	357
	2647	1680	34	74	1026	2284	3306	3358	3292	3563	3396	3260	27920

HUNT PETROLEUM (AEC), INC.

RACHEL SHAPIRO 5-1			SESE 5-142-101	F#: 12815	SOW: GL	C-O: 174836	C-W: 3819	C-G: 897264	COMP: 8/14/1990				
R&LU: 1528	171 31	216 28	209 31	173 30	172 31	36 28	19 27	47 31	120 27	133 29	96 30	4 23	1396
Spacing: E2	61	5	20	49	31	17	12	19	28	36	40	10	328
	4318	3740	4020	4014	3955	2396	1679	2257	4335	3858	3456	1208	39236

KETCH 1-17			SESW 17-142-101	F#: 12887	SOW: GL	C-O: 214753	C-W: 2602	C-G: 427804	COMP: 6/3/1990				
R&LU: 1421	209 31	189 27	190 31	155 30	121 31	35 19	61 15	25 9	141 26	127 27	147 30	112 31	1512
Spacing: W2	0	15	38	19	5	2	7	9	12	14	0	46	167
	2204	1953	2077	1785	929	814	857	986	1948	1367	1658	1666	18244

DEBRA RAUCH 1-1 (H)			SESE 1-142-102	F#: 12937	SOW: GL	C-O: 109919	C-W: 2504	C-G: 507301	COMP: 11/11/1990				
R&LU: 437	133 31	84 28	45 31	25 30	32 31	27 30	42 31	1 31	47 28	72 29	60 30	28 31	596
Spacing: E2	7	0	0	0	0	0	15	17	6	18	0	33	96
	1096	791	1019	1090	1208	1115	1272	1487	1331	1308	1383	1261	14361

SAMANTHA SHAPIRO 9-1 (H)			NWNW 9-142-101	F#: 12938	SOW: AL	C-O: 83443	C-W: 1109	C-G: 106497	COMP: 9/24/1990				
R&LU: 1954	188 31	197 28	208 31	185 30	197 31	188 30	203 31	155 31	148 30	150 29	184 30	156 31	2159
Spacing: W2	7	0	19	0	0	2	0	0	0	7	0	35	70
	457	417	511	439	449	469	481	465	439	435	441	449	5452

NANCY RAUCH 21-1(H)			SWNW 21-142-101	F#: 12967	SOW: AL	C-O: 126351	C-W: 835	C-G: 159268	COMP: 2/9/1991				
R&LU: 4688	494 31	424 28	455 31	426 30	436 31	420 30	408 31	407 31	372 30	378 29	336 30	337 31	4893
Spacing: W2	38	20	20	15	21	2	16	0	3	2	0	27	164
	712	617	673	662	648	627	663	640	622	582	611	637	7694

STATE 36-1			SWSE 36-143-102	F#: 13004	SOW: GL	C-O: 130758	C-W: 4353	C-G: 725144	COMP: 1/20/1991				
R&LU: 1394	135 31	131 28	134 31	96 30	118 31	103 30	102 31	95 31	76 28	73 29	88 30	336 21	1487
Spacing: SEC	15	18	20	10	19	25	10	16	20	21	0	137	311
	3980	3464	3624	3475	3699	3638	3781	3752	3473	3517	3410	3922	43735

SLAWSON EXPLORATION COMPANY, INC.

SPINNAKER FEDERAL 1-18			SESE 18-142-101	F#: 12635	SOW: PNA	C-O: 13116	C-W: 400	C-G: 8984	COMP: 7/16/1989				
Pool Totals: Oil	1523	1378	1339	1242	1228	1025	1095	911	1110	1177	1101	1201	14330
Wells: 19 Wtr	173	98	142	140	176	93	90	151	139	158	85	338	1783
Gas	18586	15282	15180	14510	14904	14226	15026	15768	18149	17487	17104	15222	191444

ASH COULEE - BIRDBEAR

BILLINGS

BTA OIL PRODUCERS

OLSEN 9210 JV-P 1			SWNW 14-142-102	F#: 14958	SOW: AL	C-O: 57133	C-W: 1351	C-G: 60994	COMP: 6/26/2000				
R&LU: 15457	1550 31	1362 28	1454 31	1295 29	1434 29	1314 30	1313 31	1301 31	1212 29	1174 29	1016 30	1168 31	15593
Spacing: W2	44	34	15	49	50	49	54	50	49	150	69	55	668
	1831	1572	1702	1599	1742	1624	1702	1617	1554	1383	1164	1339	18829

ASH COULEE - RED RIVER

BILLINGS

CONOCO INC.

FEDERAL HANSON 8 1			NESE 8-142-101	F#: 8075	SOW: PNA	C-O: 7691	C-W: 6615	C-G: 2374	COMP: 5/16/1982				
--------------------	--	--	----------------	----------	----------	-----------	-----------	-----------	-----------------	--	--	--	--

ASSINIBOINE - MADISON

MCKENZIE

ENTERPRISE ENERGY, INC.

HAZEL B. THORSON 1-25			NESE 25-151-104	F#: 9623	SOW: PNA	C-O: 34414	C-W: 140720	C-G: 7892	COMP: 7/12/1987				
-----------------------	--	--	-----------------	----------	----------	------------	-------------	-----------	-----------------	--	--	--	--

NANCE PETROLEUM CORPORATION

HART-PAULSON 24-43			NESE 24-151-104	F#: 8985	SOW: PNA	C-O: 466	C-W: 1170	C-G: 148	COMP: 1/19/2000				
KOCH 1-24-X			NESW 24-151-104	F#: 9702	SOW: AL	C-O: 70317	C-W: 155873	C-G: 57567	COMP: 10/1/1987				
R&LU: 3010	282 31	240 28	279 31	262 30	256 31	241 30	240 31	268 31	224 30	246 31	145 19	241 31	2924
Spacing: SW	671	687	702	662	615	672	603	741	616	633	406	627	7635
	0	0	0	150	155	150	155	155	150	155	95	155	1320

Operator-Lease	Jan	Feb	Mar	Apr	May	Jun	Jul	Aug	Sep	Oct	Nov	Dec	2002 Total
----------------	-----	-----	-----	-----	-----	-----	-----	-----	-----	-----	-----	-----	------------

WILLISTON INDUSTRIAL SUPPLY CORPORATION

THORSON 24-32X			SWNE 24-151-104	F#: 10463	SOW: AL	C-O: 162021	C-W: 387639	C-G: 98370	COMP: 11/11/1986				
R&LU: 4150	333 31	326 28	343 31	304 30	328 31	299 30	295 31	488 31	262 30	361 28	323 30	328 31	3990
Spacing: NE	2126	1978	2018	1839	2188	1963	2009	2130	2022	1907	1728	1630	23538
	45	47	0	0	0	69	185	159	31	124	41	17	718
Pool Totals: Oil	615	566	622	566	584	540	535	756	486	607	468	569	6914
Wells: 4 Wtr	2797	2665	2720	2501	2803	2635	2612	2871	2638	2540	2134	2257	31173
Gas	45	47	0	150	155	219	340	314	181	279	136	172	2038

ASSINIBOINE - RED RIVER

MCKENZIE

ENTERPRISE ENERGY, INC.

HAZEL B. THORSON 1-25			NESE 25-151-104	F#: 9623	SOW: PNA	C-O: 11382	C-W: 35749	C-G: 6093	COMP: 8/18/1982
-----------------------	--	--	-----------------	----------	----------	------------	------------	-----------	-----------------

NANCE PETROLEUM CORPORATION

HART-PAULSON 24-43			NESE 24-151-104	F#: 8985	SOW: PNA	C-O: 601596	C-W: 776745	C-G: 495031	COMP: 4/10/1982				
Pool Totals: Oil						0							0
Wells: 2 Wtr						0							0
Gas						0							0

AURELIA - MADISON

WARD

INEXCO OIL CO.

WEHRMAN 1-32			NWNW 32-158-87	F#: 10275	SOW: PNA	C-O: 2751	C-W: 31060	C-G: 1028	COMP: 10/5/1983
--------------	--	--	----------------	-----------	----------	-----------	------------	-----------	-----------------

AVOCA - BAKKEN

WILLIAMS

GALAXY OIL CO.

SOC MINERALS 1			SWSW 13-154-100	F#: 8256	SOW: F	C-O: 1430	C-W: 11	C-G: 10	COMP: 8/29/1995				
R&LU: 170	15 25	14 28	13 27	17 28	11 25	10 21	16 25	11 19	18 24	19 20	14 28	15 27	173
Spacing: SW	0	0	0	0	0	0	0	0	0	0	0	0	0
	0	0	0	0	0	0	0	0	0	0	0	0	0

AVOCA - MADISON

WILLIAMS

GALAXY OIL CO.

SOC MINERALS 1			SWSW 13-154-100	F#: 8256	SOW: AL	C-O: 20665	C-W: 19174	C-G: 16419	COMP: 7/9/1983				
R&LU: 801	69 25	63 28	59 27	79 28	52 25	45 21	77 25	54 19	84 24	89 20	67 28	70 27	808
Spacing: SW	42	38	68	65	90	43	224	84	84	127	82	102	1049
	84	101	68	84	78	89	78	50	91	96	105	98	1022

PROSPECTIVE INVESTMENT & TRADING CO., LTD.

DONAHUE 1-23			NENE 23-154-100	F#: 8646	SOW: AL	C-O: 117354	C-W: 91049	C-G: 117910	COMP: 12/29/1981				
R&LU: 3122	274 31	234 28	295 31	248 30	259 31	249 30	246 31	259 31	237 30	251 31	262 30	245 31	3059
Spacing: NE	284	243	228	286	282	253	250	262	254	276	273	279	3170
	298	265	275	284	208	284	281	300	301	188	244	197	3125

ETZEL 1-23

			NESW 23-154-100	F#: 9468	SOW: AL	C-O: 76477	C-W: 74436	C-G: 110958	COMP: 6/11/1982				
R&LU: 2168	207 31	197 24	117 20	240 30	249 28	76 12	0 0	0 0	525 20	255 31	222 30	243 31	2331
Spacing: SW	248	200	26	327	254	117	0	0	225	333	279	310	2319
	593	297	157	560	475	406	0	0	590	564	515	204	4361

ST OIL COMPANY

BOSS 22-25 1			SENW 25-154-100	F#: 11761	SOW: AL	C-O: 75659	C-W: 38978	C-G: 48005	COMP: 11/20/1985				
R&LU: 2909	263 31	238 28	214 31	223 30	285 31	260 31	256 31	250 31	242 30	235 30	252 30	247 31	2965
Spacing: NW	186	119	171	80	345	190	203	201	173	192	156	175	2191
	0	0	0	0	0	0	0	0	0	0	0	0	0

Pool Totals: Oil	813	732	685	790	845	630	579	563	1088	830	803	805	9163
Wells: 4 Wtr	760	600	493	758	971	603	677	547	736	928	790	866	8729
Gas	975	663	500	928	761	779	359	350	982	848	864	499	8508

AVOCA - RED RIVER

WILLIAMS

GALAXY OIL CO.

SOC MINERALS 1			SWSW 13-154-100	F#: 8256	SOW: PNA	C-O: 19275	C-W: 3799	C-G: 69186	COMP: 5/13/1981
----------------	--	--	-----------------	----------	----------	------------	-----------	------------	-----------------

Operator-Lease Jan Feb Mar Apr May Jun Jul Aug Sep Oct Nov Dec 2002 Total

BADEN - MADISON

WARD

CELERON OIL & GAS CO.

PULLEN 1-33 NENE 33-159-88 F#: 8697 SOW: PNA C-O: 412 C-W: 12936 C-G: 0 COMP: 7/28/1981
 LEHMAN 15-28 SWSE 28-159-88 F#: 9752 SOW: PNA C-O: 1948 C-W: 55581 C-G: 0 COMP: 11/15/1982

HOME PETROLEUM CORP.

LEHMAN FLB 1-21 NENW 21-159-88 F#: 10326 SOW: PNA C-O: 133 C-W: 3587 C-G: 0 COMP: 11/21/1983

RITTER, LABER & ASSOCIATES, INC.

KING 5-27 SWNW 27-159-88 F#: 9953 SOW: PNA C-O: 13680 C-W: 42638 C-G: 383 COMP: 2/10/1983

BAILEY - BAKKEN

DUNN

MISSOURI RIVER ROYALTY CORPORATION

ANDEKER 44-34 1 SESE 34-146-94 F#: 12927 SOW: PNA C-O: 7037 C-W: 4 C-G: 2351 COMP: 9/1/1990
 R&LU: 328 20 1 32 1 7 1 0 0 98 0 0 0 157
 Spacing: E2 0 0 0 0 0 0 0 0 0 0 0 0
 0 0 0 0 0 0 0 0 0 0 0 0

BAKER - DUPEROW

MCKENZIE

NANCE PETROLEUM CORPORATION

CORPS OF ENGINEERS 31-10 NWNE 10-153-101 F#: 11920 SOW: AL C-O: 72178 C-W: 107337 C-G: 38911 COMP: 10/7/1999
 R&LU: 17093 1517 29 1347 26 1750 30 786 20 1618 31 1566 30 1698 31 1633 31 1488 29 1570 31 1574 30 264 7 16811
 Spacing: N2 2398 2111 3289 2347 3578 3118 3456 3247 3146 3069 3173 449 33381
 547 370 1215 677 1072 1034 1633 1681 1346 1568 1390 280 12813

BAKER - MADISON

MCKENZIE

NANCE PETROLEUM CORPORATION

LINDVIG 1-11 SESE 11-153-101 F#: 9309 SOW: AL C-O: 161316 C-W: 188609 C-G: 180515 COMP: 4/29/1982
 R&LU: 3623 338 31 147 18 418 25 355 30 300 30 294 29 311 30 304 30 303 27 312 29 205 28 306 31 3593
 Spacing: SE 746 321 903 903 828 789 793 749 720 744 834 755 9085
 713 421 575 690 692 669 694 696 621 679 644 713 7807

BASIC GAME & FISH 34-3 SWSW 2-153-101 F#: 11745 SOW: AL C-O: 230994 C-W: 6949 C-G: 109483 COMP: 1/19/1986
 R&LU: 9420 446 31 327 27 308 22 410 28 432 22 808 30 683 31 657 31 646 29 444 24 81 1 4259 20 9501
 Spacing: S2 40 3 2 61 19 59 63 35 31 22 0 177 512
 251 208 183 204 157 243 181 259 280 164 5 1370 3505

M & G 14-2 SWSW 2-153-101 F#: 11751 SOW: AL C-O: 63794 C-W: 38377 C-G: 23812 COMP: 1/7/1996
 R&LU: 5464 471 27 442 28 498 30 434 30 449 30 417 30 485 31 451 31 413 30 391 31 391 30 464 31 5306
 Spacing: SW 331 397 399 398 404 413 452 387 401 419 366 460 4827
 31 69 16 774 818 801 886 865 840 822 762 817 7501

PRINCETON ENERGY CORP.

SCHMITZ 12-4C SESW 12-153-101 F#: 9450 SOW: PNA C-O: 1022 C-W: 9601 C-G: 0 COMP: 9/28/1984
 Pool Totals: Oil 1255 916 1224 1199 1181 1519 1479 1412 1362 1147 677 5029 18400
 Wells: 4 Wtr 1117 721 1304 1362 1251 1261 1308 1171 1152 1185 1200 1392 14424
 Gas 995 698 774 1668 1667 1713 1761 1820 1741 1665 1411 2900 18813

BAKER - RED RIVER

MCKENZIE

NANCE PETROLEUM CORPORATION

ROSEBUD 22-11 SENW 11-153-101 F#: 11549 SOW: AL C-O: 182700 C-W: 8106 C-G: 907800 COMP: 9/21/1985
 R&LU: 2467 225 29 224 12 0 0 52 6 30 8 35 6 44 31 633 31 414 30 355 31 277 30 345 31 2634
 Spacing: N2 0 0 0 0 2 0 282 312 74 53 46 30 799
 2681 1544 25 38 45 217 1879 10178 8700 8398 6857 6546 47108

M & G 14-2 SWSW 2-153-101 F#: 11751 SOW: PNA C-O: 30119 C-W: 8026 C-G: 166734 COMP: 10/12/1987
 CORPS OF ENGINEERS 31-10 NWNE 10-153-101 F#: 11920 SOW: PNA C-O: 177011 C-W: 39983 C-G: 866601 COMP: 11/17/1986
 FRENCH-PINNEY 24-3 SESW 3-153-101 F#: 12129 SOW: AL C-O: 403338 C-W: 196424 C-G: 720748 COMP: 7/16/1987
 R&LU: 7553 588 31 535 28 507 31 714 30 717 31 667 29 744 31 561 30 687 30 627 31 550 29 624 31 7521
 Spacing: S2 546 793 727 1791 1493 1626 1671 930 1605 1348 1041 1026 14597
 679 692 591 1019 1053 924 1107 872 921 887 765 640 10150

Operator-Lease	Jan	Feb	Mar	Apr	May	Jun	Jul	Aug	Sep	Oct	Nov	Dec	2002 Total
Pool Totals: Oil	813	759	507	766	747	702	788	1194	1101	982	827	969	10155
Wells: 4 Wtr	546	793	727	1791	1495	1626	1953	1242	1679	1401	1087	1056	15396
Gas	3360	2236	616	1057	1098	1141	2986	11050	9621	9285	7622	7186	57258
BANNER - MADISON						MOUNTRAIL							
RYAN EXPLORATION, INC.													
NORDQUIST 151-89-23 DCB			SWSE 23-151-89	F#: 14815	SOW: PNA	C-O: 61241	C-W: 164233	C-G: 21600	COMP: 7/16/1998				
R&LU: 956	329 19	2 1	2 1	4 2	405 31	8 1	0 0	0 0	0 0	0 0	0 0	0 0	750
Spacing: S2*	2767	0	120	160	5006	0	0	0	0	0	0	0	8053
	278	0	0	0	0	0	0	0	0	0	0	0	278
BAR BUTTE - MADISON						WILLIAMS							
FARMERS UNION CENTRAL EXCHANGE, INC.													
LARSON 10-15			NWSE 15-159-102	F#: 6162	SOW: PNA	C-O: 518	C-W: 0	C-G: 0	COMP: 9/15/1977				
BARTA - MADISON						BILLINGS, DUNN							
MISSOURI RIVER ROYALTY CORPORATION													
HIBL 1			NWNW 7-141-97	F#: 11543	SOW: AL	C-O: 106109	C-W: 179513	C-G: 58379	COMP: 8/21/1985				
R&LU: 1932	237 30	194 27	253 30	237 30	174 19	123 11	224 18	198 17	181 14	4 1	7 1	5 1	1837
Spacing: NW	1371	1670	1451	1376	1067	765	1338	1030	896	2	0	0	10966
	10	10	10	10	10	10	10	10	10	10	10	10	120
NANCE PETROLEUM CORPORATION													
STEFFAN 12-6H			SWNW 6-141-97	F#: 14630	SOW: AL	C-O: 120940	C-W: 39273	C-G: 126207	COMP: 6/16/1997				
R&LU: 19359	1672 31	1524 28	1674 31	1623 30	1657 22	1591 30	1608 31	1615 31	1530 30	1639 31	1554 30	1565 31	19252
Spacing: W2	530	473	589	535	534	481	538	537	479	583	486	501	6266
	1638	1480	1533	2074	1912	2220	2341	2554	2853	1906	1595	2200	24306
Pool Totals: Oil	1909	1718	1927	1860	1831	1714	1832	1813	1711	1643	1561	1570	21089
Wells: 2 Wtr	1901	2143	2040	1911	1601	1246	1876	1567	1375	585	486	501	17232
Gas	1648	1490	1543	2084	1922	2230	2351	2564	2863	1916	1605	2210	24426
BATTLEVIEW - MADISON						BURKE, WILLIAMS							
CONDOR PETROLEUM, INC.													
CARLSON 8-36			SENE 36-159-95	F#: 7433	SOW: AL	C-O: 102009	C-W: 527679	C-G: 313718	COMP: 6/5/1980				
R&LU: 3997	364 31	322 28	330 30	357 30	351 31	327 30	324 31	300 30	314 30	301 31	284 26	321 31	3895
Spacing: ENE	3953	3885	3691	4107	4208	4604	3940	3711	3721	3712	3247	4461	47240
	1813	1745	1898	2017	2141	2118	2236	2137	2050	2053	1965	2039	24212
STATE 1-36			SENW 36-159-95	F#: 10331	SOW: AL	C-O: 67036	C-W: 342245	C-G: 10096	COMP: 9/23/1983				
R&LU: 2544	254 31	221 28	249 31	219 30	195 31	217 30	211 31	198 28	205 30	203 31	176 30	201 31	2549
Spacing: ENW	1106	999	1025	873	867	923	933	953	671	685	840	793	10668
	679	679	799	838	794	786	844	865	819	791	707	757	9358
PINTAIL PETROLEUM, LTD.													
HOIBY 4-31 (SWD)			NWNW 31-159-94	F#: 8464	SOW: PNA	C-O: 27616	C-W: 219763	C-G: 12067	COMP: 5/29/1981				
TANDE 4-30			NWNW 30-159-94	F#: 8690	SOW: AL	C-O: 60785	C-W: 161146	C-G: 53785	COMP: 9/29/1981				
R&LU: 1557	210 31	86 21	170 31	0 0	206 24	146 17	132 19	138 31	135 25	129 31	47 10	76 14	1475
Spacing: WNW	877	750	943	0	1100	948	985	1147	1004	1359	416	911	10440
	0	0	0	0	0	0	0	0	0	0	0	0	0
TANDE 6-30			SENW 30-159-94	F#: 9261	SOW: AL	C-O: 132921	C-W: 608970	C-G: 89098	COMP: 5/28/1982				
R&LU: 2928	37 3	0 0	0 0	160 10	162 17	336 30	484 31	580 31	523 30	176 31	212 28	65 14	2735
Spacing: ENW	117	0	0	349	871	1600	1515	1440	1449	1317	1681	877	11216
	0	0	0	0	0	0	0	0	0	0	0	0	0
CARLSON 2-36			NWNE 36-159-95	F#: 8000	SOW: AL	C-O: 115350	C-W: 480607	C-G: 216063	COMP: 3/28/1982				
R&LU: 2708	284 31	273 28	126 14	203 20	327 31	264 30	122 15	70 8	307 24	283 31	264 30	251 31	2774
Spacing: WNE	1084	1385	613	1116	1483	1226	644	591	1618	1957	1906	1743	15366
	1219	1205	856	1182	1348	1178	948	729	1257	1118	1107	1277	13424
Pool Totals: Oil	1149	902	875	939	1241	1290	1273	1286	1484	1092	983	914	13428
Wells: 6 Wtr	7137	7019	6272	6445	8529	9301	8017	7842	8463	9030	8090	8785	94930
Gas	3711	3629	3553	4037	4283	4082	4028	3731	4126	3962	3779	4073	46994

Operator-Lease Jan Feb Mar Apr May Jun Jul Aug Sep Oct Nov Dec 2002 Total

BAUKOL NOONAN - DUPEROW
CONOCO INC.

DIVIDE

CONOCO ROUSE-WILSON 17 1 NENW 17-162-95 F#: 11007 SOW: PNA C-O: 155 C-W: 2231 C-G: 0 COMP: 11/8/1984

BAUKOL NOONAN - MADISON

DIVIDE

BROSCHAT ENGINEERING & MANAGEMENT SERVICES, INC.

SMITHBERG 1 NESW 8-162-95 F#: 5441 SOW: PNA C-O: 82246 C-W: 53690 C-G: 2010 COMP: 8/20/1974

ROCANVILLE CORPORATION

V. OLSON 1 NENE 8-162-95 F#: 1763 SOW: AL C-O: 325317 C-W: 187559 C-G: 26437 COMP: 3/29/1958
 R&LU: 2955 312 31 268 28 300 31 264 30 252 31 268 30 182 23 260 31 236 30 240 31 250 30 240 31 3072
 Spacing: NE 573 504 565 540 580 536 424 561 529 545 496 527 6380
 133 114 127 112 107 114 78 111 101 102 123 102 1324

SAMEDAN OIL CORPORATION

VANDE WALLE 1 NESE 5-162-95 F#: 2018 SOW: PNA C-O: 272484 C-W: 1157479 C-G: 12129 COMP: 10/14/1958

VAUGHN PETROLEUM, INC.

K. V. ECKLUND 1 SWNW 9-162-95 F#: 1532 SOW: PNA C-O: 185231 C-W: 297100 C-G: 0 COMP: 9/23/1957

Pool Totals: Oil 312 268 300 264 252 268 182 260 236 240 250 240 3072
 Wells: 4 Wtr 573 504 565 540 580 536 424 561 529 545 496 527 6380
 Gas 133 114 127 112 107 114 78 111 101 102 123 102 1324

BAUMANN DRAIN - MADISON

BOTTINEAU

CHAMPLIN PETROLEUM CO.

TENNYSON 2 NESW 24-163-82 F#: 5051 SOW: PNA C-O: 932 C-W: 570 C-G: 0 COMP: 6/9/1971

KOCH INDUSTRIES, INC.

WATLAND 1 SENW 23-163-82 F#: 5460 SOW: PNA C-O: 899 C-W: 14072 C-G: 0 COMP: 9/2/1974

BAUMANN DRAIN - MADISON UNIT

WARD-WILLISTON COMPANY

WATLAND 1 SENE 23-163-82 F#: 7064 SOW: AL C-O: 14467 C-W: 33941 C-G: 0 COMP: 9/13/1979
 R&LU: 438 24 15 1 1 15 10 65 20 16 10 78 28 61 28 40 10 35 10 53 25 0 0 1 1 389
 Spacing: U 110 115 120 74 135 245 90 80 75 80 0 0 1124
 0 0 0 0 0 0 0 0 0 0 0 0 0

WATLAND "A" 1 SWNW 24-163-82 F#: 7147 SOW: AL C-O: 13818 C-W: 29603 C-G: 0 COMP: 9/22/1979

R&LU: 360 23 15 1 1 15 10 65 20 16 10 2 2 59 28 40 10 35 10 54 25 0 0 1 1 311
 Spacing: U 110 115 120 74 135 246 91 80 76 85 0 0 1132
 0 0 0 0 0 0 0 0 0 0 0 0 0

WATLAND 3 NESE 23-163-82 F#: 7375 SOW: TA C-O: 25 C-W: 586 C-G: 0 COMP: 2/28/1980

Unit Totals: Oil 47 2 30 130 32 80 120 80 70 107 0 2 700
 Wells: 3 Wtr 220 230 240 148 270 491 181 160 151 165 0 0 2256
 Gas 0 0 0 0 0 0 0 0 0 0 0 0 0

Pool Totals: Oil 47 2 30 130 32 80 120 80 70 107 0 2 700
 Wells: 5 Wtr 220 230 240 148 270 491 181 160 151 165 0 0 2256
 Gas 0 0 0 0 0 0 0 0 0 0 0 0 0

BEACH - RED RIVER

GOLDEN VALLEY

TIPPERARY OIL & GAS CORPORATION

STECKER 1 NWSE 32-142-105 F#: 7969 SOW: PNA C-O: 197440 C-W: 202022 C-G: 9584 COMP: 11/16/1980

BEAR BUTTE - BIRDBEAR

MCKENZIE

WILLISTON INDUSTRIAL SUPPLY CORPORATION

LARSON 1 NWNE 10-148-101 F#: 8187 SOW: PNA C-O: 117741 C-W: 419586 C-G: 148968 COMP: 7/9/1982

BEAR BUTTE - DUPEROW

MCKENZIE

WILLISTON INDUSTRIAL SUPPLY CORPORATION

LARSON 1 NWNE 10-148-101 F#: 8187 SOW: PNA C-O: 1092 C-W: 1362 C-G: 7507 COMP: 10/3/1981

BEAR CREEK - DUPEROW

DUNN

CHRISTMANN ENERGY CORP.

TABOR 1-1 SWSW 1-147-96 F#: 11584 SOW: PNA C-O: 11319 C-W: 12509 C-G: 6683 COMP: 9/14/1985

Operator-Lease	Jan	Feb	Mar	Apr	May	Jun	Jul	Aug	Sep	Oct	Nov	Dec	2002 Total
Pool Totals: Oil	4164	3578	3674	3309	3587	3249	3259	3012	2110	3610	3778	4060	41390
Wells: 2 Wtr	5334	4785	5198	3897	5551	5141	5301	4734	1497	4290	5888	7192	58808
Gas	5364	4860	4491	4196	4362	4018	4157	3852	2674	4608	4857	4830	52269
<hr/>													
BEAR CREEK - RED RIVER							DUNN						
MESA OPERATING CO.													
FEDERAL 10 1R			SESE 10-147-96	F#: 12142	SOW: PNA	C-O: 17614	C-W: 26195	C-G: 293771	COMP: 9/7/1987				
MESA OPERATING LIMITED PARTNERSHIP													
FEDERAL 10-1			SESE 10-147-96	F#: 9103	SOW: PNA	C-O: 191164	C-W: 11380	C-G: 1433757	COMP: 4/30/1982				
MESA PETROLEUM CO.													
KNUTSON-WERRE 34 1			SWNW 34-148-96	F#: 9462	SOW: PNA	C-O: 268576	C-W: 9411	C-G: 1795780	COMP: 6/2/1982				
PIONEER NATURAL RESOURCES USA, INC.													
PELTON 1-10			NESW 10-147-96	F#: 8077	SOW: PNA	C-O: 73188	C-W: 2461	C-G: 315532	COMP: 9/1/1981				
WESTPORT OIL & GAS COMPANY, L.P.													
TYSVER 1-15 SWD			NWNE 15-147-96	F#: 8761	SOW: DRY	C-O: 357	C-W: 42	C-G: 0	COMP: 2/25/1984				
KNUTSON-WERRE 3 1			SWSW 3-147-96	F#: 8806	SOW: TA	C-O: 52227	C-W: 4731	C-G: 271883	COMP: 3/10/1982				
KNUTSON-WERRE 34 1R			SWNW 34-148-96	F#: 11715	SOW: TA	C-O: 90251	C-W: 25902	C-G: 1221773	COMP: 10/23/1985				
BEAR DEN - BAKKEN							MCKENZIE						
NANCE PETROLEUM CORPORATION													
BEAR DEN 4			NWSE 25-149-96	F#: 11913	SOW: AL	C-O: 4764	C-W: 183	C-G: 4376	COMP: 12/29/2001				
R&LU: 4573	776 24	433 28	447 31	391 30	372 31	341 30	352 31	344 30	311 30	309 31	285 30	282 31	4643
Spacing: S2	20	32	38	12	10	8	27	10	4	10	8	4	183
	636	421	405	294	312	242	327	350	331	355	264	211	4148
BEAR DEN - DUPEROW							MCKENZIE						
FLYING J OIL & GAS, INC.													
BEAR DEN UNIT 3			NENE 36-149-96	F#: 2750	SOW: PNA	C-O: 89193	C-W: 26568	C-G: 0	COMP: 1/2/1961				
TRIO OPERATING COMPANY, INC.													
STATE 1-36A			NWNE 36-149-96	F#: 14583	SOW: AL	C-O: 117436	C-W: 22202	C-G: 68839	COMP: 3/1/1997				
R&LU: 9913	1488 31	668 16	326 12	1205 31	1200 30	755 23	402 23	62 6	429 23	1149 30	941 27	1425 31	10050
Spacing: N2	409	184	818	380	359	173	920	634	976	300	453	338	5944
	1458	655	319	1256	1240	780	389	110	761	1230	1007	1518	10723
<hr/>													
Pool Totals: Oil	1488	668	326	1205	1200	755	402	62	429	1149	941	1425	10050
Wells: 2 Wtr	409	184	818	380	359	173	920	634	976	300	453	338	5944
Gas	1458	655	319	1256	1240	780	389	110	761	1230	1007	1518	10723
<hr/>													
BEAR DEN - MADISON							MCKENZIE						
ADOBE RESOURCES CORP.													
FEDERAL 25 1			NENW 25-149-96	F#: 5513	SOW: PNA	C-O: 1692	C-W: 8045	C-G: 97	COMP: 8/29/1975				
FLYING J OIL & GAS, INC.													
BEAR DEN UNIT 1			NESE 25-149-96	F#: 1469	SOW: PNA	C-O: 334060	C-W: 55372	C-G: 44670	COMP: 9/4/1957				
NANCE PETROLEUM CORPORATION													
BEAR DEN 2			NENE 25-149-96	F#: 1971	SOW: F	C-O: 722541	C-W: 193480	C-G: 429672	COMP: 9/24/1958				
R&LU: 10630	818 21	791 19	858 19	863 20	927 21	864 20	933 21	951 20	885 20	967 21	896 20	842 19	10595
Spacing: ENE	397	447	557	486	583	549	542	625	509	539	532	525	6291
	460	430	484	436	465	549	623	1110	912	1119	991	651	8230
RIGEL, INC.													
C.C.O.C. FEDERAL 1-24			SESE 24-149-96	F#: 6368	SOW: AL	C-O: 158843	C-W: 82912	C-G: 172252	COMP: 3/25/1978				
R&LU: 4966	612 30	489 24	429 19	547 30	419 22	358 5	0 0	114 5	333 30	538 31	514 30	578 31	4931
Spacing: ESE	212	196	102	216	114	149	0	116	263	209	240	181	1998
	622	401	555	654	508	245	0	29	559	817	714	461	5565
<hr/>													
Pool Totals: Oil	1430	1280	1287	1410	1346	1222	933	1065	1218	1505	1410	1420	15526
Wells: 4 Wtr	609	643	659	702	697	698	542	741	772	748	772	706	8289
Gas	1082	831	1039	1090	973	794	623	1139	1471	1936	1705	1112	13795

Operator-Lease	Jan	Feb	Mar	Apr	May	Jun	Jul	Aug	Sep	Oct	Nov	Dec	2002 Total
BEAR DEN - RED RIVER													MCKENZIE
NANCE PETROLEUM CORPORATION													
BEAR DEN 4			NWSE 25-149-96	F#: 11913	SOW: PNA	C-O: 172924	C-W: 167722	C-G: 1096323	COMP: 3/20/1986				
BEARS TAIL - MADISON													MCLEAN
DAVIS OIL CO.													
BEAR'S TAIL 12-1			NESE 12-148-90	F#: 9941	SOW: PNA	C-O: 2322	C-W: 10248	C-G: 465	COMP: 4/13/1983				
BEAVER CREEK - IRDBEAR													BILLINGS, GOLDEN VALLEY
BTA OIL PRODUCERS													
FEDERAL "DN" 9210 JV-P 2			SWSW 31-143-102	F#: 14932	SOW: AL	C-O: 366766	C-W: 204422	C-G: 217726	COMP: 1/29/2000				
R&LU: 47841	5952 28	4371 28	4590 31	4416 29	4327 31	3754 29	3532 28	3694 31	3585 30	3478 31	3061 30	3049 31	47809
Spacing: W2	8003	7075	777	7810	7980	7480	7453	8244	8423	9258	9275	9823	91601
	3587	2749	2898	2774	2742	2373	2239	2137	2263	2234	1923	1915	29834
FEDERAL "DM" 9210 JV-P 2			NENW 6-142-102	F#: 14953	SOW: AL	C-O: 301933	C-W: 248403	C-G: 175544	COMP: 3/1/2000				
R&LU: 51217	5367 31	3850 28	5322 31	3946 30	3098 29	4397 29	3318 23	4300 31	3401 28	4794 31	4634 30	4755 31	51182
Spacing: N2*	10413	7860	10485	8526	6545	8646	7815	9459	7867	11570	11171	11679	112036
	3575	2589	3516	2698	2001	2805	2123	2225	2108	3181	3027	2957	32805
20006 JV-P BEAVER CREEK FED.	24-23		SESW 23-143-103	F#: 7768	SOW: AL	C-O: 10718	C-W: 6710	C-G: 3577	COMP: 2/13/1999				
R&LU: 2662	149 31	126 28	238 31	211 30	206 31	126 24	274 31	268 31	267 30	282 31	273 30	290 31	2710
Spacing: S2	170	162	191	187	177	174	166	176	199	498	459	474	3033
	0	0	0	0	0	0	0	0	0	0	0	0	0
WANNAGAN 9210 JV-P 1			SENE 36-143-103	F#: 15008	SOW: PNA	C-O: 26695	C-W: 175555	C-G: 18408	COMP: 9/15/2000				
R&LU: 2985	886 28	811 24	873 26	483 18	0 0								3053
Spacing: E2	7745	7570	8958	5180	0								29453
	574	492	514	380	0								1960
REDTAIL 20006 JV-P 1			NESE 22-143-103	F#: 15065	SOW: PNA	C-O: 11420	C-W: 50381	C-G: 2324	COMP: 2/5/2001				
R&LU: 3775	453 31	398 28	432 31	383 29	328 24	347 30	336 29	306 31	272 30	200 21	164 22	63 12	3682
Spacing: SE	2485	2334	2621	2519	2260	2764	2927	2905	2609	1872	1966	704	27966
	62	60	63	97	106	73	69	82	90	135	83	83	1003
SAMSON RESOURCES COMPANY													
AMERADA FEDERAL 32-22			SWNE 22-143-103	F#: 9144	SOW: AL	C-O: 810753	C-W: 113864	C-G: 481043	COMP: 12/8/1998				
R&LU: 81144	13199 31	9382 27	10096 30	8508 30	6650 31	4664 30	4211 31	3031 31	2558 30	4143 22	7294 30	7338 31	81074
Spacing: N2	3032	5449	10087	8704	6760	1956	1809	1457	976	3231	4365	4331	52157
	6389	5358	6064	6303	4816	4196	2976	2923	2031	2255	3713	4110	51134
SUMMIT RESOURCES, INC.													
WILLIAMSON FEDERAL 24-25 TWIN			NWSW 25-143-103	F#: 13604	SOW: AL	C-O: 31637	C-W: 12034	C-G: 31067	COMP: 11/10/1999				
R&LU: 9316	1026 28	540 28	644 28	851 26	853 31	721 30	733 31	938 31	478 28	1013 31	766 30	587 24	9150
Spacing: W2	589	652	734	433	623	492	584	974	309	127	964	282	6763
	881	501	479	1047	1103	1072	1398	1095	608	1036	771	557	10548
WESTPORT OIL & GAS COMPANY, L.P.													
MESA FEDERAL 1-9			NWSE 9-143-103	F#: 11422	SOW: AL	C-O: 63622	C-W: 19771	C-G: 72749	COMP: 7/10/1997				
R&LU: 8909	828 31	634 28	797 31	797 30	621 31	757 30	759 31	777 31	718 30	770 31	722 30	692 31	8872
Spacing: S2	210	201	224	227	255	245	246	238	241	237	221	235	2780
	1269	1047	1402	1456	1271	402	461	324	467	1213	73	462	9847
BEAVER CREEK 24-15			SESW 15-143-103	F#: 14801	SOW: F	C-O: 1091729	C-W: 244110	C-G: 704214	COMP: 5/22/1998				
R&LU: 50406	5191 30	4115 25	3693 26	4210 29	4330 30	3933 27	3670 26	4319 30	4284 29	4117 27	4314 29	4231 30	50407
Spacing: S2	10536	11599	12019	12788	12894	12192	11002	12903	13072	13133	13040	13076	148254
	3403	2616	2338	2760	3620	2646	2509	2983	2916	2762	2180	2514	33247
Pool Totals: Oil	33051	24227	26685	23805	20413	18699	16833	17633	15563	18797	21228	21005	257939
Wells: 9 Wtr	43183	42902	46096	46374	37494	33949	32002	36356	33696	39926	41461	40604	474043
Gas	19740	15412	17274	17515	15659	13567	11775	11769	10483	12816	11770	12598	170378

Operator-Lease Jan Feb Mar Apr May Jun Jul Aug Sep Oct Nov Dec 2002 Total

BEAVER CREEK - DUPEROW

BILLINGS, GOLDEN VALLEY

SUMMIT RESOURCES, INC.

WILLIAMSON FEDERAL	42-26R		SENE	26-143-103	F#:	12539	SOW:	AL	C-O:	90953	C-W:	470945	C-G:	62422	COMP:	1/14/1998
R&LU:	5939	481 26	514 28	561 31	91 30	537 31	583 30	569 31	574 31	537 30	550 31	477 30	518 31	5992		
Spacing:	E2	9268	9128	11135	3264	8927	7572	7519	8522	8182	4171	8688	8525	94901		
		862	931	955	618	1038	1045	1003	996	973	977	942	984	11324		

WESTPORT OIL & GAS COMPANY, L.P.

BEAVER CREEK	24-15		SESW	15-143-103	F#:	14801	SOW:	PNA	C-O:	12761	C-W:	2384	C-G:	5699	COMP:	4/6/1998
BEAVER CREEK	24-15T		SESW	15-143-103	F#:	15102	SOW:	AL	C-O:	40383	C-W:	108258	C-G:	13858	COMP:	9/26/2001
R&LU:	30188	2695 25	2939 28	2578 28	2093 28	3000 30	2803 28	2766 29	2877 30	2426 27	1734 22	2042 26	2133 26	30086		
Spacing:	S2	6797	6329	6324	5394	8384	7907	7766	8180	7208	5376	7275	7948	84888		
		1058	962	778	674	1657	882	827	962	816	535	267	294	9712		

Pool Totals: Oil		3176	3453	3139	2184	3537	3386	3335	3451	2963	2284	2519	2651	36078		
Wells: 3	Wtr	16065	15457	17459	8658	17311	15479	15285	16702	15390	9547	15963	16473	179789		
	Gas	1920	1893	1733	1292	2695	1927	1830	1958	1789	1512	1209	1278	21036		

BEAVER CREEK - MADISON

GOLDEN VALLEY

SAMSON RESOURCES COMPANY

CONOCO-STATE	1-16		NENE	16-143-103	F#:	11165	SOW:	AL	C-O:	3439	C-W:	2176	C-G:	0	COMP:	5/9/1999
R&LU:	0	7 1	8 1	6 1	9 1	8 1	2 1	4 1	11 1	12 1	8 1	7 1	6 1	88		
Spacing:	NE	0	0	0	0	0	0	0	0	0	0	0	0	0		
		0	0	0	0	0	0	0	0	0	0	0	0	0		

SUMMIT RESOURCES, INC.

STATE	2-36		NESE	36-143-103	F#:	7550	SOW:	DRY	C-O:	91	C-W:	0	C-G:	0	COMP:	3/12/1998
Pool Totals: Oil		7	8	6	9	8	2	4	11	12	8	7	6	88		
Wells: 2	Wtr	0	0	0	0	0	0	0	0	0	0	0	0	0		
	Gas	0	0	0	0	0	0	0	0	0	0	0	0	0		

BEAVER CREEK - RED RIVER

BILLINGS, GOLDEN VALLEY

AMPOLEX (TEXAS), INC.

US	2-31		SWSE	31-143-102	F#:	7792	SOW:	PNA	C-O:	179649	C-W:	138609	C-G:	249156	COMP:	8/15/1981
----	------	--	------	------------	-----	------	------	-----	------	--------	------	--------	------	--------	-------	-----------

BERCO RESOURCES, LLC

STATE	1-36		NWNE	36-143-103	F#:	6931	SOW:	PNA	C-O:	278296	C-W:	133512	C-G:	419516	COMP:	9/28/1979
-------	------	--	------	------------	-----	------	------	-----	------	--------	------	--------	------	--------	-------	-----------

BTA OIL PRODUCERS

9210 JV-P FEDERAL DM	1		NWNE	6-142-102	F#:	11698	SOW:	AL	C-O:	422072	C-W:	428781	C-G:	547474	COMP:	1/17/1986
R&LU:	12676	1160 31	1018 27	966 23	1167 30	1097 31	1061 29	1027 29	1143 31	1038 30	933 24	1136 30	1065 31	12811		
Spacing:	N2	3920	3356	2667	3724	3540	3317	3296	3557	3610	3204	4278	4198	42667		
		1369	1141	1062	1457	1311	1263	1262	1382	1278	1087	1337	1192	15141		

9210 JV-P FEDERAL DN	1		SWSW	31-143-102	F#:	12269	SOW:	AL	C-O:	296483	C-W:	68919	C-G:	376602	COMP:	12/2/1988
R&LU:	18662	1650 31	1478 28	1621 25	1598 30	1681 31	1520 29	1476 29	1675 31	1500 30	1529 31	1449 30	1501 31	18678		
Spacing:	W2	438	402	344	294	262	299	504	484	453	564	452	475	4971		
		1919	1508	1886	1856	1900	1913	1850	1967	1710	1681	1536	1373	21099		

20006 JV-P BEAVER CREEK FED.	24-23		SESW	23-143-103	F#:	7768	SOW:	PNA	C-O:	60068	C-W:	206215	C-G:	79167	COMP:	4/3/1981
------------------------------	-------	--	------	------------	-----	------	------	-----	------	-------	------	--------	------	-------	-------	----------

WANNAGAN 9210 JV-P	1		SENE	36-143-103	F#:	15008	SOW:	AL	C-O:	32647	C-W:	19034	C-G:	26323	COMP:	5/9/2002
R&LU:	32657					4621 26	3508 27	3321 24	3041 29	4566 28	4961 31	4421 30	4208 31	32647		
Spacing:	E2					2810	2310	2000	1973	2550	2539	2461	2391	19034		
						3284	2922	2822	2466	3772	4124	3610	3323	26323		

COASTAL OIL & GAS CORPORATION

31-143-102 BN	1		SENW	31-143-102	F#:	7451	SOW:	PNA	C-O:	7394	C-W:	6903	C-G:	4940	COMP:	7/24/1980
---------------	---	--	------	------------	-----	------	------	-----	------	------	------	------	------	------	-------	-----------

EQUITABLE RESOURCES ENERGY CO.

WILLIAMSON FEDERAL	24-25		SESW	25-143-103	F#:	6821	SOW:	PNA	C-O:	420434	C-W:	72247	C-G:	386858	COMP:	4/18/1979
--------------------	-------	--	------	------------	-----	------	------	-----	------	--------	------	-------	------	--------	-------	-----------

MAXUS EXPLORATION CO.

WILLIAMSON FEDERAL	42-26		SENE	26-143-103	F#:	6813	SOW:	PNA	C-O:	103910	C-W:	104087	C-G:	88063	COMP:	8/1/1979
--------------------	-------	--	------	------------	-----	------	------	-----	------	--------	------	--------	------	-------	-------	----------

Operator-Lease	Jan	Feb	Mar	Apr	May	Jun	Jul	Aug	Sep	Oct	Nov	Dec	2002 Total
----------------	-----	-----	-----	-----	-----	-----	-----	-----	-----	-----	-----	-----	------------

SAMSON RESOURCES COMPANY

AMERADA FEDERAL	32-22			SWNE 22-143-103	F#: 9144	SOW: PNA	C-O: 372292	C-W: 31203	C-G: 243951	COMP: 3/14/1982															
CONOCO-STATE	1-16			NENE 16-143-103	F#: 11165	SOW: PNA	C-O: 105232	C-W: 29483	C-G: 110632	COMP: 1/16/1985															
SUMMIT RESOURCES, INC.																									
STATE	2-36			NESE 36-143-103	F#: 7550	SOW: PNA	C-O: 303386	C-W: 321461	C-G: 323133	COMP: 8/9/1980															
WILLIAMSON FEDERAL	42-26R			SENE 26-143-103	F#: 12539	SOW: PNA	C-O: 152036	C-W: 129315	C-G: 166497	COMP: 2/12/1989															
WILLIAMSON FEDERAL	24-25 TWIN			NWSW 25-143-103	F#: 13604	SOW: AL	C-O: 228473	C-W: 98047	C-G: 133390	COMP: 6/26/1994															
R&LU: 22547	1761	28	2015	28	1814	28	1734	26	1996	31	1940	30	1930	31	1920	31	1920	28	1900	31	1890	30	1456	24	22276
Spacing: S2	646		750		668		727		740		730		730		720		720		710		710		542		8393
	1460		1682		1951		1294		1698		1662		1239		1666		1666		1670		1672		1296		18956

WESTPORT OIL & GAS COMPANY, L.P.

MESA FEDERAL	1-9			NWSE 9-143-103	F#: 11422	SOW: PNA	C-O: 91574	C-W: 63685	C-G: 101597	COMP: 6/5/1985															
Pool Totals: Oil	4571		4511		4401		4499		9395		8029		7754		7779		9024		9323		8896		8230		86412
Wells: 15 Wtr	5004		4508		3679		4745		7352		6656		6530		6734		7333		7017		7901		7606		75065
Gas	4748		4331		4899		4607		8193		7760		7173		7481		8426		8562		8155		7184		81519

BEAVER CREEK - STONEWALL

BILLINGS, GOLDEN VALLEY

BTA OIL PRODUCERS

20006 JV-P BEAVER CREEK FED.	24-23			SESW 23-143-103	F#: 7768	SOW: AL	C-O: 48273	C-W: 73629	C-G: 33977	COMP: 4/24/1993															
R&LU: 4431	408	31	402	28	397	31	391	30	386	31	381	24	376	31	371	31	366	30	361	31	356	30	351	31	4546
Spacing: S2	796		758		892		876		829		813		778		826		931		637		599		574		9309
	82		95		138		146		198		90		230		203		281		271		224		257		2215

COASTAL OIL & GAS CORPORATION

31-143-102 BN	1			SENW 31-143-102	F#: 7451	SOW: PNA	C-O: 3661	C-W: 2686	C-G: 7415	COMP: 7/24/1980															
Pool Totals: Oil	408		402		397		391		386		381		376		371		366		361		356		351		4546
Wells: 2 Wtr	796		758		892		876		829		813		778		826		931		637		599		574		9309
Gas	82		95		138		146		198		90		230		203		281		271		224		257		2215

BEAVER LODGE - DEVONIAN

WILLIAMS

BEAVER LODGE - DEVONIAN UNIT

AMERADA HESS CORPORATION

BEAVER LODGE-DEVONIAN UNIT	G-307			SWSW 6-155-95	F#: 25	SOW: PNA	C-O: 324488	C-W: 33755	C-G: 0	COMP: 9/27/1959															
BEAVER LODGE-DEVONIAN UNIT	H-310			SWNE 31-156-95	F#: 35	SOW: AL	C-O: 1867927	C-W: 711166	C-G: 883516	COMP: 3/5/1960															
R&LU: 23231	1865	28	1861	28	2265	31	1933	30	2033	31	1867	30	1980	31	1791	31	1877	30	1881	31	1895	30	1996	31	23244
Spacing: U	3639		4450		4611		4282		4979		4831		3439		4971		5740		5520		4487		5337		56286
	1494		1877		2228		1883		1502		1758		1748		1510		1733		1687		1546		1683		20649
BEAVER LODGE-DEVONIAN UNIT	H-314			SWNE 19-156-95	F#: 254	SOW: WI	C-O: 2075650	C-W: 383326	C-G: 390560	COMP: 12/10/1953															
BEAVER LODGE-DEVONIAN UNIT	B-307			SWSE 3-155-96	F#: 690	SOW: AL	C-O: 1109314	C-W: 985413	C-G: 191365	COMP: 5/15/1965															
R&LU: 3384	305	28	324	28	328	31	281	30	280	31	281	30	289	31	291	31	280	30	160	17	265	30	302	31	3386
Spacing: U	3096		3887		4652		4321		4712		4209		3077		4896		5581		2726		4022		4950		50129
	159		77		140		94		108		78		98		104		98		48		108		55		1167
BEAVER LODGE-DEVONIAN UNIT	F-311			NWSE 25-156-96	F#: 718	SOW: AL	C-O: 1675294	C-W: 379849	C-G: 675651	COMP: 6/10/1965															
R&LU: 33999	3187	28	3211	28	3138	31	3053	30	1234	12	3156	27	3367	31	3098	31	2763	30	2528	31	2410	30	2867	31	34012
Spacing: U	1479		1738		2017		1774		704		2073		1496		2189		2073		1731		1480		2010		20764
	2852		3577		3657		3155		1078		3189		3237		3030		2816		2257		2287		2639		33774
BEAVER LODGE-ORDOVICIAN UNIT	1			SENE 2-155-96	F#: 1231	SOW: PNA	C-O: 223631	C-W: 376	C-G: 0	COMP: 11/29/1957															
BEAVER LODGE-DEVONIAN UNIT	B-304			SWNE 15-155-96	F#: 1403	SOW: AL	C-O: 2173841	C-W: 1498803	C-G: 692518	COMP: 11/11/1957															
R&LU: 40102	4035	28	4388	28	2478	17	4163	30	1311	10	0	0	3113	25	3884	30	3979	30	3972	31	4164	28	4633	31	40120
Spacing: U	8428		9704		8677		15976		3873		0		6149		12058		13999		14038		11261		13513		117676
	3401		3716		2347		4670		906		0		2769		3505		3674		3456		3945		4601		36990
BEAVER LODGE-DEVONIAN UNIT	E-307I			C SW 1-155-96	F#: 1513	SOW: WI	C-O: 3233154	C-W: 2766861	C-G: 718159	COMP: 11/28/1957															
BEAVER LODGE-DEVONIAN UNIT	D-312			C NE 26-156-96	F#: 1534	SOW: TA	C-O: 453713	C-W: 388054	C-G: 0	COMP: 11/24/1957															

Operator-Lease	Jan	Feb	Mar	Apr	May	Jun	Jul	Aug	Sep	Oct	Nov	Dec	2002 Total
BEAVER LODGE-DEVONIAN UNIT		I-315	C SW	17-156-95	F#: 1636	SOW: AL	C-O: 585101	C-W: 231313	C-G: 232161	COMP: 4/28/1958			
R&LU: 33972	2359	27 3043	28 3403	31 3017	30 2963	31 2587	30 2668	31 2845	31 2703	30 2937	31 2695	30 2765	30 33985
Spacing: U	1196	1258	1692	1612	1573	1361	970	1556	1635	1725	1502	1749	17829
	1652	2074	2060	1881	1880	1852	1838	1689	1642	1994	1860	1874	22296
BEAVER LODGE-DEVONIAN UNIT		F-304	C NE	13-155-96	F#: 1729	SOW: WI	C-O: 196269	C-W: 139224	C-G: 0	COMP: 6/15/1958			
BEAVER LODGE-DEVONIAN UNIT		F-310	C NE	36-156-96	F#: 1768	SOW: WI	C-O: 1797833	C-W: 230381	C-G: 151226	COMP: 5/14/1958			
BEAVER LODGE-DEVONIAN UNIT		H-308	C NE	6-155-95	F#: 1812	SOW: WI	C-O: 312330	C-W: 200084	C-G: 0	COMP: 8/8/1958			
BEAVER LODGE-DEVONIAN UNIT		C-309I	C SW	35-156-96	F#: 1820	SOW: WI	C-O: 1639091	C-W: 190797	C-G: 484225	COMP: 9/27/1958			
R&LU: 3300	1803	22 1099	14 379	5 0	0 0								3281
Spacing: U	1911	697	252	0									2860
	1673	969	352	0									2994
BEAVER LODGE-DEVONIAN UNIT		B-302	C NE	22-155-96	F#: 1895	SOW: PNA	C-O: 34973	C-W: 26438	C-G: 0	COMP: 10/27/1958			
BEAVER LODGE-DEVONIAN UNIT		E-309	NWSW	36-156-96	F#: 1937	SOW: WI	C-O: 2231809	C-W: 114375	C-G: 962113	COMP: 11/5/1958			
BEAVER LODGE-DEVONIAN UNIT		F-306	C NE	12-155-96	F#: 1982	SOW: WI	C-O: 957921	C-W: 31535	C-G: 0	COMP: 11/29/1958			
BEAVER LODGE-DEVONIAN UNIT		E-311	C SW	25-156-96	F#: 1998	SOW: WI	C-O: 1748001	C-W: 1393046	C-G: 470417	COMP: 11/21/1958			
BEAVER LODGE-DEVONIAN UNIT		D-306	C NE	11-155-96	F#: 2005	SOW: WI	C-O: 1276816	C-W: 10802	C-G: 0	COMP: 12/29/1958			
BEAVER LODGE-DEVONIAN UNIT		C-311	C SW	26-156-96	F#: 2091	SOW: AL	C-O: 1292104	C-W: 352666	C-G: 383642	COMP: 2/21/1959			
R&LU: 15682	941	16 1431	28 1938	31 1681	30 1711	31 1159	30 1138	31 1226	31 1184	30 1141	31 1105	30 1021	31 15676
Spacing: U	622	1829	1709	1556	1093	2085	1198	1931	2026	1829	1598	1908	19384
	803	1119	1511	1228	1118	827	878	906	921	827	739	733	11610
BEAVER LODGE-DEVONIAN UNIT		D-302	C NE	23-155-96	F#: 2147	SOW: PNA	C-O: 51465	C-W: 40524	C-G: 0	COMP: 6/19/1959			
BEAVER LODGE-DEVONIAN UNIT		D-310	C NE	35-156-96	F#: 2150	SOW: WI	C-O: 918970	C-W: 9803	C-G: 0	COMP: 4/6/1959			
BEAVER LODGE-DEVONIAN UNIT		G-309	C SW	31-156-95	F#: 2173	SOW: SI	C-O: 1909641	C-W: 5415359	C-G: 615770	COMP: 4/14/1959			
R&LU: 2264	1653	31 594	11 0	0 0	0 0	0 0	0 0	0 0	0 0	0 0	0 0	0 0	2247
Spacing: U	37105	15375	0	0	0	0	0	0	0	0	0	0	52480
	2233	896	0	0	0	0	0	0	0	0	0	0	3129
BEAVER LODGE-DEVONIAN UNIT		F-308I	C NE	1-155-96	F#: 2293	SOW: WI	C-O: 1544654	C-W: 846	C-G: 0	COMP: 6/15/1959			
BEAVER LODGE-DEVONIAN UNIT		G-313	C SW	19-156-95	F#: 2344	SOW: PNA	C-O: 605395	C-W: 110086	C-G: 5367757	COMP: 7/25/1959			
BEAVER LODGE-SILURIAN UNIT		C-407	C SW	2-155-96	F#: 2371	SOW: PNA	C-O: 662886	C-W: 97564	C-G: 0	COMP: 8/10/1959			
BEAVER LODGE-DEVONIAN UNIT		D-304	C NE	14-155-96	F#: 2427	SOW: WI	C-O: 609546	C-W: 63642	C-G: 0	COMP: 10/7/1959			
BEAVER LODGE-DEVONIAN UNIT		E-303	C SW	13-155-96	F#: 2438	SOW: TA	C-O: 208778	C-W: 613019	C-G: 30195	COMP: 11/3/1959			
R&LU: 0	0	0	0	0	0	0	0	0	0	0	0	0	0
Spacing: U	0	0	0	0	0	0	0	0	0	0	0	0	0
	0	0	0	0	0	0	0	0	0	0	0	0	0
BEAVER LODGE-DEVONIAN UNIT		C-305I	C SW	11-155-96	F#: 2462	SOW: WI	C-O: 2742999	C-W: 4071796	C-G: 446874	COMP: 11/7/1959			
BEAVER LODGE-DEVONIAN UNIT		E-305I	C SW	12-155-96	F#: 2487	SOW: WI	C-O: 2749690	C-W: 1838247	C-G: 794466	COMP: 12/19/1959			
BLDU G-311D			C SW	30-156-95	F#: 2501	SOW: PNA	C-O: 1111480	C-W: 2337717	C-G: 351710	COMP: 1/13/1960			
BEAVER LODGE-DEVONIAN UNIT		C-303	C SW	14-155-96	F#: 2515	SOW: AL	C-O: 1298992	C-W: 927857	C-G: 254434	COMP: 2/1/1960			
R&LU: 10161	781	23 901	25 1192	31 1083	30 970	31 680	27 734	23 694	18 698	30 1007	31 937	29 492	23 10169
Spacing: U	3503	4494	4825	4774	5178	5199	2585	3493	6897	5651	4540	4071	55210
	766	922	896	436	355	252	403	272	519	662	608	536	6627
BEAVER LODGE-SILURIAN UNIT		B-406	C NE	10-155-96	F#: 2569	SOW: PNA	C-O: 452825	C-W: 94269	C-G: 91246	COMP: 6/5/1960			
BEAVER LODGE-DEVONIAN UNIT		I-313	C SW	20-156-95	F#: 2583	SOW: PNA	C-O: 640062	C-W: 151145	C-G: 0	COMP: 3/31/1960			
BEAVER LODGE-DEVONIAN UNIT		D-308A	SWNE	2-155-96	F#: 3398	SOW: WI	C-O: 575075	C-W: 1678	C-G: 0	COMP: 9/14/1963			
BEAVER LODGE-MADISON UNIT		O-25A	SWSW	17-156-95	F#: 3468	SOW: PNA	C-O: 1255204	C-W: 236702	C-G: 267257	COMP: 2/5/1964			
BEAVER LODGE-DEVONIAN UNIT		D-307	C SE	2-155-96	F#: 3900	SOW: AL	C-O: 925835	C-W: 1061258	C-G: 513462	COMP: 11/20/1965			
R&LU: 20272	1720	27 1752	28 2013	31 1805	30 1896	31 1638	30 1692	31 1749	31 1319	25 837	15 1962	30 1906	31 20289
Spacing: U	5209	6506	7317	6959	7260	6768	4995	7827	7298	3677	7532	8595	79943
	1824	1388	1627	1854	1624	1406	1712	1752	1535	764	1893	2034	19413
BEAVER LODGE-DEVONIAN UNIT		D-305	C SE	11-155-96	F#: 5298	SOW: PNA	C-O: 1799945	C-W: 1290766	C-G: 708695	COMP: 8/18/1973			

Operator-Lease	Jan	Feb	Mar	Apr	May	Jun	Jul	Aug	Sep	Oct	Nov	Dec	2002 Total
BEAVER LODGE-DEVONIAN UNIT E-304 C NW 13-155-96 F#: 5310 SOW: AL C-O: 561019 C-W: 624921 C-G: 309986 COMP: 10/1/1973													
R&LU: 9645	631 28	646 26	280 10	396 15	892 31	935 30	929 27	1021 31	1027 30	977 31	897 30	1023 31	9654
Spacing: U	1457	1663	727	1078	2616	3277	2426	3902	4746	4213	3340	3911	33356
	511	473	204	300	748	745	771	834	810	853	625	687	7561
BEAVER LODGE-DEVONIAN UNIT C-306 SWNW 11-155-96 F#: 5311 SOW: GL C-O: 1132031 C-W: 1700537 C-G: 548769 COMP: 9/21/1973													
R&LU: 13002	1028 28	910 28	899 31	1005 30	1044 31	971 30	1121 31	1078 31	1108 30	1215 31	1157 30	1478 31	13014
Spacing: U	1593	1828	2078	2095	2322	2193	1589	2370	2899	2867	2061	2237	26132
	1136	1562	2528	2315	2046	2415	2239	1748	1726	1431	2433	1763	23342
BEAVER LODGE-DEVONIAN UNIT E-306 SWNW 12-155-96 F#: 5312 SOW: AL C-O: 1161938 C-W: 5034528 C-G: 564838 COMP: 10/26/1973													
R&LU: 31504	2549 28	2553 28	2799 31	1522 17	2690 27	3452 30	2884 31	2942 31	925 10	1708 17	3781 30	3730 31	31535
Spacing: U	24629	29175	33143	18219	30304	33713	22226	35444	11578	21307	32351	35838	327927
	3875	3939	4493	2291	3544	4190	4148	4095	1077	2136	4469	4591	42848
BEAVER LODGE-DEVONIAN UNIT D-311 C SE 26-156-96 F#: 5315 SOW: AL C-O: 1153159 C-W: 496600 C-G: 374448 COMP: 12/17/1973													
R&LU: 12239	1006 28	1057 28	1132 31	996 30	1032 31	943 30	1005 31	1041 31	944 30	1014 31	993 30	1082 31	12245
Spacing: U	3350	4051	4604	4466	4626	4320	3227	5055	5825	5531	4431	5095	54581
	773	718	979	725	712	651	655	531	682	693	660	783	8562
BEAVER LODGE-DEVONIAN UNIT F-307 C SE 1-155-96 F#: 5317 SOW: AL C-O: 1418601 C-W: 2314779 C-G: 454879 COMP: 10/19/1973													
R&LU: 6795	409 26	672 28	705 31	530 30	700 31	839 30	440 31	374 31	622 30	565 31	395 23	548 31	6799
Spacing: U	5427	6547	7275	7010	7324	7011	4931	7464	8522	7632	4771	7156	81070
	430	632	762	527	499	465	438	382	405	424	319	411	5694
BEAVER LODGE-DEVONIAN UNIT C-308 C NW 2-155-96 F#: 5355 SOW: AL C-O: 986416 C-W: 592197 C-G: 443965 COMP: 1/17/1974													
R&LU: 28724	1986 28	2078 28	2338 31	2013 30	2058 31	1759 25	2437 31	2783 31	2772 30	2871 31	2686 30	2968 31	28749
Spacing: U	2267	2600	3011	2943	2757	2103	1974	3372	3762	3592	2803	3352	34536
	1920	1628	1588	1527	1187	899	1597	2004	2256	2069	2241	2594	21510
BEAVER LODGE-DEVONIAN UNIT G-310 W2NW 31-156-95 F#: 5365 SOW: WI C-O: 33810 C-W: 1701 C-G: 0 COMP: 3/14/1974													
BEAVER LODGE-DEVONIAN UNIT E-310 S2NW 36-156-96 F#: 5408 SOW: AL C-O: 1363226 C-W: 201652 C-G: 671266 COMP: 6/9/1974													
R&LU: 39119	3706 28	3664 28	0 0	2055 20	3236 31	3549 30	3990 31	3912 31	3795 30	3872 31	3557 30	3801 31	39137
Spacing: U	1491	1849	0	3381	3040	2269	1719	2822	3283	3152	2582	2971	28559
	3529	3350	0	1832	2681	2999	3163	3096	3275	3273	3039	3500	33737
BEAVER LODGE-DEVONIAN UNIT F-309 C SE 36-156-96 F#: 5427 SOW: AL C-O: 1821241 C-W: 601900 C-G: 998086 COMP: 8/23/1974													
R&LU: 35980	2768 28	2666 28	3051 31	2784 30	3028 31	3637 30	2922 31	3140 31	3413 30	2933 31	2855 30	2798 31	35995
Spacing: U	4075	4499	5319	4981	5082	5154	3492	5607	6622	6153	4766	5406	61156
	2447	2782	2777	2773	3176	3150	3174	2944	3881	3500	3584	3611	37799
BEAVER LODGE-DEVONIAN UNIT C-307X SWSW 2-155-96 F#: 5428 SOW: AL C-O: 2098023 C-W: 495049 C-G: 1173979 COMP: 9/30/1974													
R&LU: 38130	3237 28	3333 28	3686 31	3432 30	2804 25	3309 30	3480 31	3118 29	3443 30	3476 31	2798 30	2002 21	38118
Spacing: U	2879	3109	3210	3219	2719	3524	2438	3631	4169	3923	3133	2258	38212
	3038	2532	2519	2892	2108	2433	2999	2930	3170	2857	2797	1899	32174
BEAVER LODGE-DEVONIAN UNIT D-309 C SE 35-156-96 F#: 5429 SOW: GL C-O: 1672514 C-W: 1159033 C-G: 864779 COMP: 7/21/1974													
R&LU: 35123	1844 28	2022 28	2515 31	2333 30	2467 31	2529 30	3217 31	3730 31	3351 30	3569 31	3473 30	4118 31	35168
Spacing: U	2820	3468	4314	3981	4219	3916	3358	6133	5679	4950	3994	4805	51637
	4923	5234	6940	5260	5375	4935	4941	4797	3968	3720	4506	4839	59438
BEAVER LODGE-DEVONIAN UNIT E-308 W2NW 1-155-96 F#: 5616 SOW: AL C-O: 1029968 C-W: 2989396 C-G: 431596 COMP: 8/22/1975													
R&LU: 9164	348 26	333 28	347 31	308 30	282 31	227 30	112 14	1 1	12 6	3623 31	2608 30	973 31	9174
Spacing: U	8424	10542	12086	9194	8872	8120	2776	6	129	30363	23520	28548	142580
	1070	1563	1869	1255	1108	920	695	0	12	4476	4096	4203	21267
BEAVER LODGE-DEVONIAN UNIT G-308 NWNW 6-155-95 F#: 5617 SOW: AL C-O: 1097695 C-W: 1256791 C-G: 734677 COMP: 9/30/1975													
R&LU: 37998	3221 28	3228 28	3499 31	3266 30	3382 31	3256 0	1645 19	3150 29	3252 30	3387 31	3138 30	3596 31	38020
Spacing: U	3059	3603	4061	3964	4133	3822	2028	4478	5178	4885	3864	4456	47531
	2483	2665	3216	3283	3533	2975	1810	2855	3837	3589	3395	3724	37365
BEAVER LODGE-DEVONIAN UNIT C-304 NENW 14-155-96 F#: 5623 SOW: GL C-O: 2076687 C-W: 648087 C-G: 1151185 COMP: 11/16/1975													
R&LU: 78822	6252 28	6664 28	7710 31	6661 30	6584 31	6707 30	6658 31	6501 31	6403 30	6412 31	5981 30	6322 31	78855
Spacing: U	4144	4897	5759	5703	5570	5596	3881	6075	6884	6358	5164	5976	66007
	9291	8070	7410	9046	6613	7432	7223	7837	7927	8477	7331	7460	94117

Operator-Lease	Jan	Feb	Mar	Apr	May	Jun	Jul	Aug	Sep	Oct	Nov	Dec	2002 Total												
BEAVER LODGE-DEVONIAN UNIT I-313A NWSW 20-156-95 F#: 12971 SOW: AL C-O: 192658 C-W: 118989 C-G: 142730 COMP: 12/27/1990																									
R&LU: 13332	1154	28	1130	28	1184	31	1094	30	1095	31	968	30	1110	31	1163	31	1175	30	1115	31	1060	30	1088	31	13336
Spacing: U	730		834		782		968		1284		1031		702		991		1055		1019		874		1240		11510
	854		958		1145		1037		1033		920		1048		1011		945		1060		1056		1027		12094
BEAVER LODGE-DEVONIAN UNIT G-315 NESW 18-156-95 F#: 13502 SOW: AL C-O: 221557 C-W: 1089813 C-G: 133916 COMP: 6/30/1993																									
R&LU: 20216	1703	28	1422	28	1786	31	1693	30	1782	31	1812	30	1818	31	1668	31	955	24	1771	31	1716	28	2106	31	20232
Spacing: U	10641		13112		14924		11531		12003		11774		7919		12288		11443		13330		10168		14970		144103
	1280		1168		1416		1326		1435		1447		1431		1228		839		1468		1401		1617		16056
BEAVER LODGE-DEVONIAN UNIT G-313A NESW 19-156-95 F#: 13504 SOW: AL C-O: 196997 C-W: 517665 C-G: 117313 COMP: 6/5/1993																									
R&LU: 17514	1353	28	1283	28	1464	31	1297	30	1238	26	1556	30	1640	31	1563	31	1523	30	1579	31	1462	30	1567	31	17525
Spacing: U	5382		6501		7430		7087		6720		7944		5828		9026		10162		9562		7985		9868		93495
	1113		1091		1266		1304		1185		1298		1319		1164		1153		1331		1252		1295		14771
BEAVER LODGE-DEVONIAN UNIT D-305A SESE 11-155-96 F#: 14447 SOW: AL C-O: 418103 C-W: 1013014 C-G: 471559 COMP: 12/12/1996																									
R&LU: 63728	5683	28	5697	28	6134	31	5483	30	5667	31	5458	30	5767	31	5650	30	5373	30	2233	12	5167	27	5440	24	63752
Spacing: U	8774		10735		12303		11886		12253		11041		9237		12343		13205		4867		13689		13584		133917
	5499		5730		6258		5746		6174		5420		5683		5073		5044		2254		4647		4932		62460
BEAVER LODGE-DEVONIAN UNIT EE-309 NESW 36-156-96 F#: 14639 SOW: AL C-O: 198695 C-W: 62198 C-G: 178855 COMP: 5/9/1998																									
R&LU: 49317	3292	28	2931	24	2339	19	4036	30	4469	31	3786	27	4777	31	4621	31	4790	30	4724	31	4588	30	5012	31	49365
Spacing: U	607		1120		1150		1749		1650		1454		931		1484		1555		1539		1100		1251		15590
	2931		3285		2746		4398		3885		4089		4738		4540		5243		4427		4369		4859		49510
BEAVER LODGE-DEVONIAN UNIT F-305 SWSE 12-155-96 F#: 14790 SOW: AL C-O: 72131 C-W: 514960 C-G: 81995 COMP: 6/4/1998																									
R&LU: 12525	406	9	798	18	1412	31	1797	30	1970	30	584	9	338	6	0	0	0	0	2030	30	1653	30	1548	31	12536
Spacing: U	1850		4830		8502		7719		7321		1784		725		0		0		6690		5094		5650		50165
	387		619		1400		1641		1549		336		200		0		0		1305		1192		1165		9794
BLDU DD-309 NESE 35-156-96 F#: 14911 SOW: AL C-O: 105281 C-W: 356097 C-G: 96221 COMP: 10/10/1999																									
R&LU: 45131	3078	26	3398	28	1833	15	3232	30	3383	31	3566	26	4426	31	4279	30	4317	30	4699	31	4219	30	4752	31	45182
Spacing: U	7625		9622		5112		11422		11803		8461		7107		11149		11481		11323		9265		10506		114876
	3929		3476		2011		2424		2275		2520		3027		2647		3628		3793		3393		4092		37215
BLDU EE-310 NENW 36-156-96 F#: 14916 SOW: F C-O: 276505 C-W: 193136 C-G: 293178 COMP: 12/10/1999																									
R&LU: 64461	5999	28	5928	28	6566	31	5627	30	5694	31	5313	30	5194	31	5066	31	4794	30	5249	31	4142	30	4900	31	64472
Spacing: U	5027		6163		7177		7028		7481		6863		4928		7741		8454		8433		6599		8265		84159
	6263		4999		4387		5602		4755		4322		4396		4765		3348		5868		4654		5402		58761
BLDU DD-308 NENE 2-155-96 F#: 14940 SOW: AL C-O: 57394 C-W: 240664 C-G: 45189 COMP: 6/27/2000																									
R&LU: 21534	2687	28	504	5	3034	27	3183	30	3168	31	1390	20	699	11	390	6	1119	26	1822	31	1693	30	1860	31	21549
Spacing: U	10281		2105		11310		12929		15142		6143		2107		1846		13066		19853		15872		18459		129113
	2615		474		3037		3251		3173		931		442		258		842		1326		1230		1501		19080
BLDU DD-310 NENE 35-156-96 F#: 14941 SOW: AL C-O: 49901 C-W: 268147 C-G: 46095 COMP: 5/23/2000																									
R&LU: 14388	1373	27	1427	28	1335	28	1353	30	1376	31	1276	30	1201	31	1276	30	569	25	1267	31	1118	30	813	21	14384
Spacing: U	6047		7459		7843		8096		8240		7495		6376		9050		4342		9114		7146		5549		86757
	1219		1223		1281		1161		1159		1093		1131		1153		495		1022		896		721		12554
BLDU EE-308 SESW 36-156-96 F#: 14980 SOW: AL C-O: 89774 C-W: 78442 C-G: 87174 COMP: 9/1/2000																									
R&LU: 48594	1700	25	1728	18	3228	26	4807	30	4379	31	4361	30	4522	31	4938	31	4800	30	4660	31	4659	30	4883	31	48665
Spacing: U	997		1251		2642		4025		3584		3385		2311		3675		4626		3653		2865		3812		36826
	1609		1759		2780		4228		4035		3949		4277		4241		5225		4613		4157		3977		44850
BLDU CC-309 SWNE 35-156-96 F#: 15066 SOW: AL C-O: 36649 C-W: 198658 C-G: 32054 COMP: 6/15/2001																									
R&LU: 21658	1773	28	1762	28	1915	31	1500	22	1703	31	1042	30	1814	31	1939	31	1988	30	2135	31	1979	30	2120	31	21670
Spacing: U	7681		9098		10427		7046		10948		11065		7455		11734		13291		12628		10097		11583		123053
	1719		1688		1832		857		944		1009		1563		1787		1842		1889		1723		2088		18941
BLDU CC-308 NENW 2-155-96 F#: 15075 SOW: F C-O: 75919 C-W: 9410 C-G: 64113 COMP: 8/1/2001																									
R&LU: 54134	3974	28	4206	28	5678	31	5013	30	5005	31	4392	30	4554	31	4611	31	4618	30	4630	31	3781	30	3686	31	54148
Spacing: U	405		300		712		1058		727		143		234		467		373		285		136		219		5059
	4394		4344		5358		4038		4232		3662		3582		3849		4097		4095		3168		3220		48039

Operator-Lease	Jan	Feb	Mar	Apr	May	Jun	Jul	Aug	Sep	Oct	Nov	Dec	2002 Total
BLDU FF-310			SESE 25-156-96	F#: 15185	SOW: AL	C-O: 15827	C-W: 62675	C-G: 13162	COMP: 12/4/2001				
R&LU: 12975	1419 25	995 23	726 17	1037 23	1441 31	1091 30	992 29	937 23	1129 30	1103 31	1014 30	1085 31	12969
Spacing: U	3929	3117	2349	5516	8562	5381	3403	4093	5627	4915	3830	4419	55141
	1069	897	646	1311	1466	775	686	666	917	876	835	879	11023
BLDU DD-307			SWNW 1-155-96	F#: 15249	SOW: F	C-O: 19188	C-W: 573	C-G: 14222	COMP: 6/1/2002				
R&LU: 19151				875 12	3778 30	2591 31	2185 31	2622 30	2495 31	2407 30	2235 31		19188
Spacing: U				21	113	47	109	78	79	63	63		573
				487	2906	2178	1868	1813	1764	1594	1612		14222
Unit Totals: Oil	83228	81639	84729	85469	85842	83854	87264	88655	85642	91597	90410	93516	1041845
Wells: 67 Wr	201779	204016	214002	209548	220695	195621	139284	211276	213283	249113	227985	263580	2550182
Gas	87164	83474	85666	87551	79688	78248	82237	81071	81395	86284	88048	92607	1013433
Pool Totals: Oil	83228	81639	84729	85469	85842	83854	87264	88655	85642	91597	90410	93516	1041845
Wells: 67 Wr	201779	204016	214002	209548	220695	195621	139284	211276	213283	249113	227985	263580	2550182
Gas	87164	83474	85666	87551	79688	78248	82237	81071	81395	86284	88048	92607	1013433

**BEAVER LODGE - GUNTON
AMERADA HESS CORPORATION**

WILLIAMS

NELS ANDERSON 1 NENE 13-156-96 F#: 12305 SOW: PNA C-O: 24587 C-W: 3458 C-G: 32839 COMP: 7/3/1993

**BEAVER LODGE - MADISON
AMERADA HESS CORPORATION**

WILLIAMS

BEAVER LODGE-MADISON UNIT Z-31-D SENE 10-156-95 F#: 73 SOW: PNA C-O: 104 C-W: 252 C-G: 0 COMP: 6/18/1952

ROBERT H. SHELTON 1 SWSW 4-156-95 F#: 150 SOW: PNA C-O: 3008 C-W: 30435 C-G: 0 COMP: 4/18/1953

SOPHIE HERFINDAHL "A" 1 SWNE 35-156-96 F#: 309 SOW: PNA C-O: 81542 C-W: 70873 C-G: 0 COMP: 6/21/1953

**BEAVER LODGE - MADISON UNIT
AMERADA HESS CORPORATION**

BEAVER LODGE-DEVONIAN UNIT G-307 SWSW 6-155-95 F#: 25 SOW: PNA C-O: 180041 C-W: 70622 C-G: 0 COMP: 12/17/1951

BEAVER LODGE-MADISON UNIT L-4 NENW 18-155-95 F#: 34 SOW: PNA C-O: 140942 C-W: 17395 C-G: 0 COMP: 4/28/1952

BEAVER LODGE-DEVONIAN UNIT H-310 SWNE 31-156-95 F#: 35 SOW: PNA C-O: 216488 C-W: 4547 C-G: 113622 COMP: 4/25/1952

BEAVER LODGE-MADISON UNIT V-26 NESE 16-156-95 F#: 42 SOW: PNA C-O: 911269 C-W: 459128 C-G: 0 COMP: 2/11/1952

BEAVER LODGE-MADISON UNIT J-16 NENE 36-156-96 F#: 45 SOW: PNA C-O: 369470 C-W: 386235 C-G: 131264 COMP: 3/23/1952

BEAVER LODGE-MADISON UNIT J-10 NESE 1-155-96 F#: 46 SOW: PNA C-O: 279198 C-W: 59571 C-G: 0 COMP: 3/10/1952

BEAVER LODGE-MADISON UNIT F-2-D NESE 14-155-96 F#: 50 SOW: PNA C-O: 4232 C-W: 10600 C-G: 0 COMP: 6/3/1952

R&LU: 0 0 0 0 0 0 0 0 0 0 0 0 0 0

Spacing: U 0 0 0 0 0 0 0 0 0 0 0 0 0 0

0 0 0 0 0 0 0 0 0 0 0 0 0 0

BEAVER LODGE-MADISON UNIT Y-27 SWNE 15-156-95 F#: 51 SOW: PNA C-O: 733043 C-W: 148104 C-G: 0 COMP: 4/4/1952

BEAVER LODGE-MADISON UNIT W-26 NWSW 15-156-95 F#: 53 SOW: PNA C-O: 350998 C-W: 796423 C-G: 169323 COMP: 7/1/1952

BEAVER LODGE-MADISON UNIT X-27 SENW 15-156-95 F#: 54 SOW: PNA C-O: 325317 C-W: 731295 C-G: 129782 COMP: 8/11/1952

BEAVER LODGE-MADISON UNIT K-16 NWNW 31-156-95 F#: 55 SOW: PNA C-O: 501779 C-W: 1134766 C-G: 167595 COMP: 7/2/1952

BEAVER LODGE-MADISON UNIT W-25 SWSW 15-156-95 F#: 56 SOW: PNA C-O: 117144 C-W: 66944 C-G: 0 COMP: 5/18/1952

BEAVER LODGE-MADISON UNIT J-8 NENE 12-155-96 F#: 57 SOW: PNA C-O: 197430 C-W: 27186 C-G: 0 COMP: 5/9/1952

BEAVER LODGE-MADISON UNIT J-17 SESE 25-156-96 F#: 59 SOW: PNA C-O: 223864 C-W: 139899 C-G: 0 COMP: 5/20/1952

BEAVER LODGE-MADISON UNIT L-3 SENW 18-155-95 F#: 60 SOW: PNA C-O: 114538 C-W: 91146 C-G: 0 COMP: 9/7/1952

BEAVER LODGE-MADISON UNIT K-8 NWNW 7-155-95 F#: 66 SOW: PNA C-O: 149419 C-W: 134618 C-G: 0 COMP: 5/15/1952

BEAVER LODGE-MADISON UNIT BB-27I SENW 14-156-95 F#: 67 SOW: PNA C-O: 89545 C-W: 76740 C-G: 0 COMP: 5/19/1952

BEAVER LODGE-MADISON UNIT N-15 SENE 31-156-95 F#: 68 SOW: PNA C-O: 269034 C-W: 33282 C-G: 0 COMP: 6/26/1952

BEAVER LODGE-MADISON UNIT K-17 SWSW 30-156-95 F#: 69 SOW: PNA C-O: 341880 C-W: 217745 C-G: 0 COMP: 7/2/1952

BEAVER LODGE-MADISON UNIT O-12 NWNW 5-155-95 F#: 71 SOW: PNA C-O: 165772 C-W: 22640 C-G: 0 COMP: 8/5/1952

BEAVER LODGE-MADISON UNIT J-11 SENE 1-155-96 F#: 74 SOW: PNA C-O: 303965 C-W: 47797 C-G: 0 COMP: 6/24/1952

BEAVER LODGE-MADISON UNIT J-9 SESE 1-155-96 F#: 75 SOW: PNA C-O: 277588 C-W: 330971 C-G: 0 COMP: 6/19/1952

BEAVER LODGE-MADISON UNIT R-24 NENE 20-156-95 F#: 76 SOW: PNA C-O: 198648 C-W: 27941 C-G: 138669 COMP: 7/2/1952

Operator-Lease	Jan	Feb	Mar	Apr	May	Jun	Jul	Aug	Sep	Oct	Nov	Dec	2002 Total
BEAVER LODGE-MADISON UNIT	L-5	SES	7-155-95	F#: 79	SOW: PNA	C-O: 186629	C-W: 76798	C-G: 0	COMP: 6/24/1952				
BEAVER LODGE-MADISON UNIT	V-24	NENE	21-156-95	F#: 80	SOW: PNA	C-O: 223520	C-W: 286396	C-G: 0	COMP: 7/6/1952				
BEAVER LODGE-MADISON UNIT	F-9	SESE	2-155-96	F#: 81	SOW: PNA	C-O: 257707	C-W: 56266	C-G: 0	COMP: 7/20/1952				
BEAVER LODGE-MADISON UNIT	J-5	SESE	12-155-96	F#: 85	SOW: PNA	C-O: 162491	C-W: 96491	C-G: 0	COMP: 1/9/1953				
BEAVER LODGE-MADISON UNIT	L-8	NENW	7-155-95	F#: 86	SOW: PNA	C-O: 362602	C-W: 402403	C-G: 0	COMP: 10/16/1952				
BEAVER LODGE-MADISON UNIT	K-11	SWNW	6-155-95	F#: 87	SOW: PNA	C-O: 735881	C-W: 3311794	C-G: 16795	COMP: 9/9/1952				
BEAVER LODGE-MADISON UNIT	R-25	SESE	17-156-95	F#: 88	SOW: PNA	C-O: 208321	C-W: 35542	C-G: 138672	COMP: 8/9/1952				
BEAVER LODGE-MADISON UNIT	U-21	SWSE	21-156-95	F#: 90	SOW: PNA	C-O: 130798	C-W: 218594	C-G: 0	COMP: 8/17/1952				
BEAVER LODGE-MADISON UNIT	Q-27	SWNE	17-156-95	F#: 97	SOW: PNA	C-O: 142289	C-W: 7463	C-G: 0	COMP: 8/11/1952				
BEAVER LODGE-MADISON UNIT	N-18	NESE	30-156-95	F#: 101	SOW: PNA	C-O: 431421	C-W: 545662	C-G: 0	COMP: 8/12/1952				
BEAVER LODGE-MADISON UNIT	P-22	NESW	20-156-95	F#: 102	SOW: PNA	C-O: 838923	C-W: 984590	C-G: 118546	COMP: 8/11/1952				
BEAVER LODGE-MADISON UNIT	W-30	NWSW	10-156-95	F#: 103	SOW: PNA	C-O: 183195	C-W: 186111	C-G: 0	COMP: 8/28/1952				
BEAVER LODGE-MADISON UNIT	C-9	SWSW	2-155-96	F#: 107	SOW: PNA	C-O: 167065	C-W: 130083	C-G: 0	COMP: 9/1/1952				
BEAVER LODGE-MADISON UNIT	S-29	SWSW	9-156-95	F#: 112	SOW: PNA	C-O: 257274	C-W: 15267	C-G: 0	COMP: 9/17/1952				
BEAVER LODGE-MADISON UNIT	G-13	SWSW	36-156-96	F#: 113	SOW: PNA	C-O: 295561	C-W: 260533	C-G: 0	COMP: 9/20/1952				
BEAVER LODGE-MADISON UNIT	O-23	SWNW	20-156-95	F#: 116	SOW: PNA	C-O: 135537	C-W: 92543	C-G: 0	COMP: 9/28/1952				
BEAVER LODGE-MADISON UNIT	S-24	NWNW	21-156-95	F#: 117	SOW: PNA	C-O: 142386	C-W: 49492	C-G: 0	COMP: 11/2/1952				
BEAVER LODGE-MADISON UNIT	L-15	SENE	31-156-95	F#: 119	SOW: PNA	C-O: 302323	C-W: 398605	C-G: 101843	COMP: 8/24/1952				
BEAVER LODGE-MADISON UNIT	K-19	SWNW	30-156-95	F#: 121	SOW: PNA	C-O: 154535	C-W: 90571	C-G: 124606	COMP: 4/19/1953				
BEAVER LODGE-MADISON UNIT	Q-26	NWSE	17-156-95	F#: 122	SOW: PNA	C-O: 128559	C-W: 11764	C-G: 121979	COMP: 1/25/1953				
BEAVER LODGE-MADISON UNIT	Y-28	NWNE	15-156-95	F#: 123	SOW: PNA	C-O: 292058	C-W: 291380	C-G: 136378	COMP: 10/1/1952				
BEAVER LODGE-MADISON UNIT	Q-23	SWNE	20-156-95	F#: 131	SOW: PNA	C-O: 515721	C-W: 1419950	C-G: 134707	COMP: 3/15/1953				
BEAVER LODGE-MADISON UNIT	N-20	NENE	30-156-95	F#: 137	SOW: PNA	C-O: 564431	C-W: 1115594	C-G: 151557	COMP: 9/18/1952				
BEAVER LODGE-MADISON UNIT	M-4	NWNE	18-155-95	F#: 138	SOW: PNA	C-O: 196298	C-W: 107461	C-G: 0	COMP: 11/25/1952				
BEAVER LODGE-MADISON UNIT	V-32	NENE	9-156-95	F#: 139	SOW: PNA	C-O: 132610	C-W: 473744	C-G: 0	COMP: 10/5/1952				
BEAVER LODGE-MADISON UNIT	N-22	NESE	19-156-95	F#: 140	SOW: TA	C-O: 244347	C-W: 193128	C-G: 0	COMP: 10/26/1952				
BEAVER LODGE-MADISON UNIT	F-8	NENE	11-155-96	F#: 143	SOW: PNA	C-O: 306609	C-W: 58130	C-G: 0	COMP: 11/1/1952				
BEAVER LODGE-MADISON UNIT	P-28	NENW	17-156-95	F#: 152	SOW: PNA	C-O: 291133	C-W: 259117	C-G: 0	COMP: 10/19/1952				
BEAVER LODGE-MADISON UNIT	L-22	NESW	19-156-95	F#: 153	SOW: PNA	C-O: 244415	C-W: 207862	C-G: 0	COMP: 12/3/1952				
BEAVER LODGE-MADISON UNIT	O-15	SWNW	32-156-95	F#: 159	SOW: PNA	C-O: 161223	C-W: 340064	C-G: 0	COMP: 2/19/1953				
BEAVER LODGE-MADISON UNIT	H-6	NESW	12-155-96	F#: 160	SOW: PNA	C-O: 134173	C-W: 195672	C-G: 0	COMP: 11/29/1952				
BEAVER LODGE-MADISON UNIT	F-10	NESE	2-155-96	F#: 161	SOW: TA	C-O: 362639	C-W: 350543	C-G: 278152	COMP: 1/7/1953				
R&LU: 0	0	0	0	0	0	0	0	0	0	0	0	0	0
Spacinq: U	0	0	0	0	0	0	0	0	0	0	0	0	0
	0	0	0	0	0	0	0	0	0	0	0	0	0
BEAVER LODGE-MADISON UNIT	S-25	SWSW	16-156-95	F#: 163	SOW: PNA	C-O: 449601	C-W: 311271	C-G: 31162	COMP: 12/17/1952				
BEAVER LODGE-MADISON UNIT	G-11	SWNW	1-155-96	F#: 165	SOW: PNA	C-O: 1016716	C-W: 1575950	C-G: 102165	COMP: 6/7/1953				
BEAVER LODGE-MADISON UNIT	U-20	NWNE	28-156-95	F#: 168	SOW: PNA	C-O: 199418	C-W: 213795	C-G: 0	COMP: 11/19/1952				
BEAVER LODGE-MADISON UNIT	SWDS	O-SWSW	32-156-95	F#: 169	SOW: PNA	C-O: 281128	C-W: 443947	C-G: 141	COMP: 1/14/1953				
BEAVER LODGE-MADISON UNIT	W-28	NWNW	15-156-95	F#: 177	SOW: PNA	C-O: 135288	C-W: 271701	C-G: 140492	COMP: 11/13/1952				
BEAVER LODGE-MADISON UNIT	Y-30	NWSE	10-156-95	F#: 179	SOW: INA	C-O: 0	C-W: 0	C-G: 97948	COMP: 1/17/1953				
BEAVER LODGE-MADISON UNIT	U-25	SWSE	16-156-95	F#: 181	SOW: PNA	C-O: 548806	C-W: 1147430	C-G: 7701	COMP: 4/27/1953				
BEAVER LODGE-MADISON UNIT	T-28	NENW	16-156-95	F#: 182	SOW: PNA	C-O: 268577	C-W: 112844	C-G: 0	COMP: 6/5/1953				
BEAVER LODGE-MADISON UNIT	P-20	NENW	29-156-95	F#: 183	SOW: PNA	C-O: 368295	C-W: 326530	C-G: 0	COMP: 12/6/1952				
BEAVER LODGE-MADISON UNIT	F-14	NESE	35-156-96	F#: 185	SOW: PNA	C-O: 218040	C-W: 124445	C-G: 1888	COMP: 5/2/1953				
BEAVER LODGE-MADISON UNIT	SWDS	P-NESW	32-156-95	F#: 187	SOW: PNA	C-O: 115528	C-W: 270244	C-G: 0	COMP: 3/28/1953				
BEAVER LODGE-MADISON UNIT	K-13	SWSW	31-156-95	F#: 189	SOW: PNA	C-O: 174469	C-W: 205599	C-G: 0	COMP: 1/12/1953				

Operator-Lease	Jan	Feb	Mar	Apr	May	Jun	Jul	Aug	Sep	Oct	Nov	Dec	2002 Total
BEAVER LODGE-MADISON UNIT	T-20	NENW 28-156-95	F#: 190	SOW: PNA	C-O: 152667	C-W: 523206	C-G: 132887	COMP: 4/22/1953					
BEAVER LODGE-MADISON UNIT	S-19	SWNW 28-156-95	F#: 191	SOW: PNA	C-O: 236851	C-W: 336011	C-G: 101550	COMP: 7/14/1953					
BEAVER LODGE-MADISON UNIT	R-18	NESE 29-156-95	F#: 192	SOW: PNA	C-O: 178886	C-W: 275151	C-G: 64118	COMP: 8/24/1953					
BEAVER LODGE-MADISON UNIT	R-30	NESE 8-156-95	F#: 198	SOW: PNA	C-O: 3713	C-W: 15442	C-G: 0	COMP: 12/15/1952					
BEAVER LODGE-MADISON UNIT	E-7	SWNE 11-155-96	F#: 202	SOW: PNA	C-O: 595881	C-W: 787383	C-G: 213492	COMP: 12/15/1952					
BEAVER LODGE-MADISON UNIT	O-25	SWSW 17-156-95	F#: 204	SOW: PNA	C-O: 282654	C-W: 305897	C-G: 0	COMP: 12/3/1952					
BEAVER LODGE-MADISON UNIT	V-30	NESE 9-156-95	F#: 210	SOW: AL	C-O: 748321	C-W: 1074668	C-G: 163896	COMP: 3/10/1953					
R&LU: 5977	490 27	507 28	492 31	486 30	442 31	374 30	475 31	598 31	457 25	681 31	540 30	436 28	5978
Spacing: U	2122	2135	2425	2006	1568	2471	2163	4494	1356	2202	3040	2336	28318
	479	512	1399	1144	977	958	630	399	425	1076	810	983	9792
BEAVER LODGE-MADISON UNIT	S-21	SWSW 21-156-95	F#: 211	SOW: PNA	C-O: 198972	C-W: 138928	C-G: 0	COMP: 6/8/1953					
BEAVER LODGE-MADISON UNIT	P-16	NENW 32-156-95	F#: 214	SOW: PNA	C-O: 246385	C-W: 258576	C-G: 0	COMP: 9/9/1953					
BEAVER LODGE-DEVONIAN UNIT	H-308D	NENE 6-155-95	F#: 216	SOW: PNA	C-O: 374888	C-W: 1272479	C-G: 0	COMP: 2/20/1953					
BEAVER LODGE-MADISON UNIT	F-12	NENE 2-155-96	F#: 217	SOW: PNA	C-O: 140416	C-W: 20241	C-G: 0	COMP: 2/17/1953					
BEAVER LODGE-MADISON UNIT	O-19	SWNW 29-156-95	F#: 218	SOW: PNA	C-O: 598822	C-W: 1433755	C-G: 250408	COMP: 3/28/1953					
R&LU: 5449	496 27	500 28	467 31	471 30	441 31	395 30	425 31	533 31	416 30	437 31	427 30	442 31	5450
Spacing: U	4911	4710	4698	4415	3943	3556	3796	4133	3919	4086	3855	4063	50085
	1112	953	970	917	726	570	716	841	646	604	606	624	9285
BEAVER LODGE-MADISON UNIT	W-24	NWNW 22-156-95	F#: 219	SOW: PNA	C-O: 247717	C-W: 261007	C-G: 0	COMP: 1/2/1953					
BEAVER LODGE-MADISON UNIT	W-31	SWNW 10-156-95	F#: 221	SOW: PNA	C-O: 183949	C-W: 132767	C-G: 0	COMP: 1/29/1953					
BEAVER LODGE-MADISON UNIT	H-4	NENW 13-155-96	F#: 222	SOW: PNA	C-O: 6815	C-W: 5248	C-G: 0	COMP: 2/16/1953					
BEAVER LODGE-MADISON UNIT	K-10	NWSW 6-155-95	F#: 223	SOW: PNA	C-O: 183047	C-W: 265186	C-G: 0	COMP: 3/19/1953					
BEAVER LODGE-MADISON UNIT	M-8	NWNE 7-155-95	F#: 224	SOW: PNA	C-O: 453843	C-W: 696354	C-G: 0	COMP: 2/8/1953					
BEAVER LODGE-MADISON UNIT	J-20	NENE 25-156-96	F#: 225	SOW: PNA	C-O: 186647	C-W: 277498	C-G: 0	COMP: 1/22/1953					
BEAVER LODGE-MADISON UNIT	D-8	NENW 11-155-96	F#: 234	SOW: PNA	C-O: 148560	C-W: 156425	C-G: 0	COMP: 1/22/1953					
BEAVER LODGE-DEVONIAN UNIT	G-305I	SWSW 7-155-95	F#: 236	SOW: PNA	C-O: 120068	C-W: 22655	C-G: 0	COMP: 12/30/1952					
BEAVER LODGE-MADISON UNIT	V-28	NENE 16-156-95	F#: 242	SOW: PNA	C-O: 289738	C-W: 30000	C-G: 0	COMP: 7/10/1953					
BEAVER LODGE-MADISON UNIT	U-31	SWNE 9-156-95	F#: 243	SOW: SI	C-O: 192057	C-W: 558989	C-G: 58352	COMP: 2/4/1953					
R&LU: 0	0 0	0 0	0 0	0 0	0 0	0 0	0 0	0 0	0 0	0 0	0 0	0 0	0
Spacing: U	0	0	0	0	0	0	0	0	0	0	0	0	0
	0	0	0	0	0	0	0	0	0	0	0	0	0
BEAVER LODGE-MADISON UNIT	H-16	NENW 36-156-96	F#: 244	SOW: PNA	C-O: 105802	C-W: 75041	C-G: 0	COMP: 7/22/1953					
BEAVER LODGE-MADISON UNIT	L-20	NENW 30-156-95	F#: 251	SOW: PNA	C-O: 105219	C-W: 13356	C-G: 132473	COMP: 3/7/1953					
BEAVER LODGE-DEVONIAN UNIT	H-314	SWNE 19-156-95	F#: 254	SOW: PNA	C-O: 81693	C-W: 2050	C-G: 0	COMP: 3/7/1954					
BEAVER LODGE-MADISON UNIT	K-23	SWNW 19-156-95	F#: 258	SOW: PNA	C-O: 75638	C-W: 3930	C-G: 0	COMP: 3/5/1953					
BEAVER LODGE-MADISON UNIT	D-12I	NENW 2-155-96	F#: 261	SOW: TA	C-O: 190821	C-W: 224496	C-G: 0	COMP: 6/30/1955					
BEAVER LODGE-MADISON UNIT	C-7	SWNW 11-155-96	F#: 267	SOW: PNA	C-O: 195108	C-W: 162253	C-G: 0	COMP: 4/13/1953					
BEAVER LODGE-MADISON UNIT	M-21	SWSE 19-156-95	F#: 268	SOW: PNA	C-O: 228674	C-W: 297843	C-G: 0	COMP: 2/10/1953					
BEAVER LODGE-MADISON UNIT	N-26	NESE 18-156-95	F#: 269	SOW: PNA	C-O: 493835	C-W: 152067	C-G: 0	COMP: 6/12/1953					
BEAVER LODGE-MADISON UNIT	N-13	SESE 31-156-95	F#: 272	SOW: PNA	C-O: 128762	C-W: 336690	C-G: 0	COMP: 8/19/1953					
BEAVER LODGE-MADISON UNIT	M-3	SWNE 18-155-95	F#: 281	SOW: PNA	C-O: 98987	C-W: 37512	C-G: 0	COMP: 4/2/1953					
BEAVER LODGE-MADISON UNIT	O-21	SWSW 20-156-95	F#: 289	SOW: SI	C-O: 469674	C-W: 907264	C-G: 142668	COMP: 5/4/1953					
R&LU: 525	185 27	205 28	98 14	0 0	0 0	0 0	0 0	0 0	34 6	0 0	0 0	0 0	522
Spacing: U	1961	1900	842	0	0	0	0	0	291	0	0	0	4994
	373	384	200	0	0	0	0	0	67	0	0	0	1024
BEAVER LODGE-MADISON UNIT	X-29	SESW 10-156-95	F#: 294	SOW: PNA	C-O: 50480	C-W: 29639	C-G: 0	COMP: 8/4/1953					
BEAVER LODGE-MADISON UNIT	O-27	SWNW 17-156-95	F#: 296	SOW: PNA	C-O: 733580	C-W: 891314	C-G: 13168	COMP: 5/5/1953					
BEAVER LODGE-MADISON UNIT	Q-29	SWSE 8-156-95	F#: 297	SOW: PNA	C-O: 158312	C-W: 111026	C-G: 0	COMP: 5/29/1953					
BEAVER LODGE-MADISON UNIT	B-8	NENE 10-155-96	F#: 300	SOW: PNA	C-O: 194827	C-W: 380163	C-G: 126420	COMP: 6/22/1953					

Operator-Lease	Jan	Feb	Mar	Apr	May	Jun	Jul	Aug	Sep	Oct	Nov	Dec	2002 Total														
BEAVER LODGE-MADISON UNIT		B-6	NESE	10-155-96	F#: 310	SOW: PNA	C-O: 216648	C-W: 387252	C-G: 104853	COMP: 8/2/1953																	
BEAVER LODGE-MADISON UNIT		R-22	NESE	20-156-95	F#: 311	SOW: PNA	C-O: 241153	C-W: 369267	C-G: 128447	COMP: 6/3/1953																	
BEAVER LODGE-MADISON UNIT		P-24	NENW	20-156-95	F#: 317	SOW: PNA	C-O: 309118	C-W: 464274	C-G: 0	COMP: 8/20/1953																	
BEAVER LODGE-MADISON UNIT		J-14	NESE	36-156-96	F#: 323	SOW: PNA	C-O: 374199	C-W: 502585	C-G: 0	COMP: 8/22/1953																	
BEAVER LODGE-MADISON UNIT		Q-21	SWSE	20-156-95	F#: 324	SOW: PNA	C-O: 192934	C-W: 440599	C-G: 0	COMP: 8/14/1953																	
BEAVER LODGE-MADISON UNIT		P-26	NESW	17-156-95	F#: 325	SOW: PNA	C-O: 97653	C-W: 129362	C-G: 0	COMP: 7/19/1953																	
BEAVER LODGE-MADISON UNIT		N-16	NENE	31-156-95	F#: 331	SOW: PNA	C-O: 482198	C-W: 1353747	C-G: 0	COMP: 7/13/1953																	
BEAVER LODGE-MADISON UNIT		L-12	NENW	6-155-95	F#: 347	SOW: PNA	C-O: 125738	C-W: 207377	C-G: 0	COMP: 9/22/1953																	
BEAVER LODGE-MADISON UNIT		O-17	SWSW	29-156-95	F#: 351	SOW: PNA	C-O: 131268	C-W: 208917	C-G: 0	COMP: 10/27/1953																	
BEAVER LODGE-DEVONIAN U. SWDS		E-3C	NENW	1-155-96	F#: 352	SOW: PNA	C-O: 439928	C-W: 704511	C-G: 0	COMP: 2/15/1954																	
BEAVER LODGE-MADISON UNIT		A-7	SWNE	10-155-96	F#: 364	SOW: PNA	C-O: 93177	C-W: 14537	C-G: 137933	COMP: 9/11/1953																	
BEAVER LODGE-MADISON UNIT		R-20	NENE	29-156-95	F#: 372	SOW: PNA	C-O: 131214	C-W: 28864	C-G: 0	COMP: 9/17/1953																	
BEAVER LODGE-MADISON UNIT		N-9	SESE	6-155-95	F#: 376	SOW: PNA	C-O: 340946	C-W: 641154	C-G: 0	COMP: 10/17/1953																	
BEAVER LODGE-MADISON UNIT		U-29	SWSE	9-156-95	F#: 379	SOW: PNA	C-O: 185068	C-W: 565094	C-G: 0	COMP: 11/23/1953																	
BEAVER LODGE-MADISON UNIT		O-29	SWSW	8-156-95	F#: 382	SOW: PNA	C-O: 31313	C-W: 70741	C-G: 0	COMP: 10/2/1953																	
BEAVER LODGE-MADISON UNIT		G-7	SWNW	12-155-96	F#: 386	SOW: PNA	C-O: 493257	C-W: 3246261	C-G: 94717	COMP: 9/25/1953																	
BEAVER LODGE-MADISON UNIT		R-28	NENE	17-156-95	F#: 388	SOW: PNA	C-O: 189207	C-W: 229115	C-G: 0	COMP: 11/9/1953																	
BEAVER LODGE-MADISON UNIT		F-6	NESE	11-155-96	F#: 389	SOW: PNA	C-O: 90396	C-W: 62934	C-G: 0	COMP: 10/21/1953																	
BEAVER LODGE-MADISON UNIT		Q-17	SWSE	29-156-95	F#: 391	SOW: PNA	C-O: 376139	C-W: 394956	C-G: 0	COMP: 10/12/1953																	
BEAVER LODGE-MADISON UNIT		Q-19	SWNE	29-156-95	F#: 396	SOW: PNA	C-O: 137807	C-W: 3429	C-G: 0	COMP: 3/5/1954																	
BEAVER LODGE-MADISON UNIT		I-12	NWNE	1-155-96	F#: 399	SOW: PNA	C-O: 668538	C-W: 389459	C-G: 0	COMP: 4/24/1954																	
BEAVER LODGE-MADISON UNIT		K-21	SWSW	19-156-95	F#: 404	SOW: PNA	C-O: 164360	C-W: 453994	C-G: 0	COMP: 12/11/1953																	
BEAVER LODGE-MADISON UNIT		N-24	NENE	19-156-95	F#: 405	SOW: PNA	C-O: 1128318	C-W: 2503228	C-G: 1352753	COMP: 5/13/1954																	
R&LU: 0	0	0	0	0	0	0	0	0	0	0	0	0	0														
Spacing: U	0	0	0	0	0	0	0	0	0	0	0	0	0														
	0	0	0	0	0	0	0	0	0	0	0	0	0														
BEAVER LODGE-MADISON UNIT		H-8	NENW	12-155-96	F#: 412	SOW: PNA	C-O: 410316	C-W: 1486983	C-G: 0	COMP: 10/26/1953																	
BEAVER LODGE-MADISON UNIT		M-19	SWNE	30-156-95	F#: 414	SOW: TA	C-O: 447338	C-W: 939147	C-G: 41822	COMP: 1/22/1954																	
R&LU: 0	0	0	0	0	0	0	0	0	0	0	0	0	0														
Spacing: U	0	0	0	0	0	0	0	0	0	0	0	0	0														
	0	0	0	0	0	0	0	0	0	0	0	0	0														
BEAVER LODGE-MADISON UNIT		S-18	NWSW	28-156-95	F#: 417	SOW: AL	C-O: 541626	C-W: 1088408	C-G: 156156	COMP: 12/26/1953																	
R&LU: 3528	328	27	342	28	307	31	328	30	308	31	240	26	143	16	321	31	269	30	329	31	326	30	288	31	3529		
Spacing: U	1908	1780	1669	1532	1577	1348	827	1799	1552	1986	1857	1783	19618														
	506	464	487	483	420	265	169	333	303	362	344	289	4425														
BEAVER LODGE-MADISON UNIT		L-18	NESW	30-156-95	F#: 418	SOW: PNA	C-O: 354328	C-W: 128405	C-G: 0	COMP: 12/8/1953																	
BEAVER LODGE-MADISON UNIT		I-15	SWNE	36-156-96	F#: 420	SOW: PNA	C-O: 221823	C-W: 236869	C-G: 0	COMP: 1/5/1954																	
BEAVER LODGE-MADISON UNIT		T-23	SENW	21-156-95	F#: 424	SOW: PNA	C-O: 199305	C-W: 376455	C-G: 0	COMP: 7/21/1954																	
BEAVER LODGE-MADISON UNIT		W-22	NWSW	22-156-95	F#: 428	SOW: PNA	C-O: 50518	C-W: 41028	C-G: 0	COMP: 2/18/1954																	
BEAVER LODGE-MADISON UNIT		U-23	SWNE	21-156-95	F#: 429	SOW: PNA	C-O: 315115	C-W: 544328	C-G: 0	COMP: 6/15/1954																	
BEAVER LODGE-MADISON UNIT		Q-16	NWNE	32-156-95	F#: 433	SOW: PNA	C-O: 298919	C-W: 261045	C-G: 0	COMP: 11/17/1953																	
BEAVER LODGE-MADISON UNIT		M-6	NWSE	7-155-95	F#: 439	SOW: PNA	C-O: 304460	C-W: 1517491	C-G: 0	COMP: 11/20/1953																	
BEAVER LODGE-MADISON UNIT		L-14	NESW	31-156-95	F#: 442	SOW: TAO	C-O: 248578	C-W: 257476	C-G: 0	COMP: 7/6/1954																	
BEAVER LODGE-MADISON UNIT		S-27 HR	SWNW	16-156-95	F#: 443	SOW: AL	C-O: 534136	C-W: 556980	C-G: 224685	COMP: 8/19/1954																	
R&LU: 10267	1028	27	1062	28	682	21	872	30	872	31	763	30	625	22	1004	31	869	30	826	31	814	30	851	31	10268		
Spacing: U	2309	2466	1921	2538	2033	3604	1847	4568	1457	1610	3010	2492	29855														
	837	931	1542	2040	2293	2096	1426	1769	1972	1931	2369	2155	21361														
BEAVER LODGE-MADISON UNIT		T-22	NESW	21-156-95	F#: 444	SOW: PNA	C-O: 648807	C-W: 4485603	C-G: 468219	COMP: 9/22/1954																	
BEAVER LODGE-MADISON UNIT		E-5	SWSE	11-155-96	F#: 445	SOW: PNA	C-O: 194978	C-W: 188687	C-G: 0	COMP: 11/28/1953																	

Operator-Lease	Jan	Feb	Mar	Apr	May	Jun	Jul	Aug	Sep	Oct	Nov	Dec	2002 Total												
BEAVER LODGE-MADISON UNIT		N-7	SENE	7-155-95	F#: 475	SOW: PNA	C-O: 356512	C-W: 421849	C-G: 0	COMP: 12/26/1953															
BEAVER LODGE-MADISON UNIT		M-25	SWSE	18-156-95	F#: 479	SOW: PNA	C-O: 90228	C-W: 224222	C-G: 0	COMP: 8/14/1954															
BEAVER LODGE-MADISON UNIT		P-18	NESW	29-156-95	F#: 480	SOW: PNA	C-O: 573296	C-W: 2162553	C-G: 161610	COMP: 8/18/1954															
BEAVER LODGE-MADISON UNIT		Q-15	SWNE	32-156-95	F#: 483	SOW: PNA	C-O: 124251	C-W: 79514	C-G: 0	COMP: 1/31/1954															
BEAVER LODGE-DEVONIAN UNIT		E-309D	NESW	36-156-96	F#: 494	SOW: PNA	C-O: 115579	C-W: 153443	C-G: 0	COMP: 8/8/1954															
BEAVER LODGE-MADISON UNIT		H-10	NESW	1-155-96	F#: 496	SOW: PNA	C-O: 554362	C-W: 1510582	C-G: 0	COMP: 3/23/1954															
BEAVER LODGE-MADISON UNIT		I-13	SWSE	36-156-96	F#: 497	SOW: PNA	C-O: 436582	C-W: 325318	C-G: 1964	COMP: 10/15/1954															
BEAVER LODGE-MADISON UNIT		M-27	SWNE	18-156-95	F#: 500	SOW: TA	C-O: 540598	C-W: 755150	C-G: 69249	COMP: 5/28/1954															
R&LU: 0	0	0	0	0	0	0	0	0	0	0	0	0	0												
Spacing: U	0	0	0	0	0	0	0	0	0	0	0	0	0												
	0	0	0	0	0	0	0	0	0	0	0	0	0												
BEAVER LODGE-MADISON UNIT		T-31	SENE	9-156-95	F#: 514	SOW: PNA	C-O: 82650	C-W: 164158	C-G: 0	COMP: 4/13/1954															
BEAVER LODGE-MADISON UNIT		I-7	SWNE	12-155-96	F#: 525	SOW: PNA	C-O: 133590	C-W: 65919	C-G: 0	COMP: 4/10/1954															
BEAVER LODGE-MADISON UNIT		I-6	NWSE	12-155-96	F#: 526	SOW: PNA	C-O: 122584	C-W: 60028	C-G: 0	COMP: 3/8/1954															
BEAVER LODGE-MADISON UNIT		G-5	SWSW	12-155-96	F#: 533	SOW: PNA	C-O: 54377	C-W: 106105	C-G: 0	COMP: 3/21/1954															
BEAVER LODGE-MADISON UNIT		J-4I	NENE	13-155-96	F#: 562	SOW: TA	C-O: 432	C-W: 8117	C-G: 0	COMP: 5/11/1954															
BEAVER LODGE-MADISON UNIT		E-11	SWNE	2-155-96	F#: 570	SOW: TA	C-O: 445115	C-W: 1152728	C-G: 0	COMP: 6/3/1954															
BEAVER LODGE-MADISON UNIT		G-9	SWSW	1-155-96	F#: 575	SOW: PNA	C-O: 261880	C-W: 274579	C-G: 0	COMP: 7/9/1954															
BEAVER LODGE-MADISON UNIT		L-2	NESW	18-155-95	F#: 593	SOW: PNA	C-O: 127223	C-W: 282429	C-G: 0	COMP: 6/11/1954															
BEAVER LODGE-MADISON UNIT		T-30	NESW	9-156-95	F#: 595	SOW: PNA	C-O: 193715	C-W: 793593	C-G: 595	COMP: 6/10/1954															
BEAVER LODGE-MADISON UNIT		P-9	SESW	5-155-95	F#: 603	SOW: TA	C-O: 128130	C-W: 183590	C-G: 0	COMP: 7/2/1954															
BEAVER LODGE-MADISON UNIT		D-6	NESW	11-155-96	F#: 610	SOW: PNA	C-O: 94475	C-W: 11604	C-G: 107523	COMP: 7/12/1954															
BEAVER LODGE-MADISON UNIT		D-4	NENW	14-155-96	F#: 618	SOW: PNA	C-O: 221059	C-W: 182352	C-G: 0	COMP: 7/14/1954															
BEAVER LODGE-MADISON UNIT		D-10	NESW	2-155-96	F#: 640	SOW: PNA	C-O: 302299	C-W: 642411	C-G: 8399	COMP: 8/9/1954															
BEAVER LODGE-MADISON UNIT		NO-28D	NENE	18-156-95	F#: 647	SOW: PNA	C-O: 203541	C-W: 197617	C-G: 0	COMP: 9/17/1954															
BEAVER LODGE-MADISON UNIT		C-5	SWSW	11-155-96	F#: 648	SOW: AL	C-O: 454714	C-W: 722629	C-G: 550424	COMP: 10/18/1954															
R&LU: 4218	413	27	380	28	428	31	470	30	409	31	233	20	338	31	355	31	342	30	236	25	276	30	337	31	4217
Spacing: U	1332	1371	1554	2124	1866	2060	1891	3247	1230	1006	1850	1553	21084												
	2416	1644	1492	1295	681	422	419	262	437	414	526	368	10376												
BEAVER LODGE-MADISON UNIT		F-4D	NENE	14-155-96	F#: 653	SOW: PNA	C-O: 17244	C-W: 26996	C-G: 0	COMP: 8/19/1954															
BEAVER LODGE-MADISON UNIT		L-26	NESW	18-156-95	F#: 675	SOW: AL	C-O: 298488	C-W: 214677	C-G: 174094	COMP: 10/14/1954															
R&LU: 2152	159	27	181	28	213	31	205	30	166	31	160	30	145	31	193	31	171	30	180	31	176	30	205	31	2154
Spacing: U	593	607	564	517	429	411	350	435	396	472	428	449	5651												
	287	364	340	315	300	286	278	385	315	287	259	320	3736												
BEAVER LODGE-MADISON UNIT		R-14	NESE	32-156-95	F#: 679	SOW: PNA	C-O: 265754	C-W: 253087	C-G: 0	COMP: 9/19/1954															
BEAVER LODGE-DEVONIAN UNIT		B-307	SWSE	3-155-96	F#: 690	SOW: PNA	C-O: 69584	C-W: 41627	C-G: 0	COMP: 10/21/1954															
BEAVER LODGE-MADISON UNIT		M-10	NWSE	6-155-95	F#: 709	SOW: PNA	C-O: 249535	C-W: 625997	C-G: 0	COMP: 10/27/1954															
BEAVER LODGE-MADISON UNIT		M-11	SWNE	6-155-95	F#: 710	SOW: PNA	C-O: 316337	C-W: 1614960	C-G: 238949	COMP: 3/3/1955															
BEAVER LODGE-DEVONIAN UNIT		F-311	NWSE	25-156-96	F#: 718	SOW: PNA	C-O: 22832	C-W: 37300	C-G: 0	COMP: 6/18/1955															
BEAVER LODGE-MADISON UNIT		P-11	SENE	5-155-95	F#: 719	SOW: PNA	C-O: 273630	C-W: 710283	C-G: 2443	COMP: 4/3/1955															
BEAVER LODGE-MADISON UNIT		N-5	SESE	7-155-95	F#: 721	SOW: TA	C-O: 244653	C-W: 78901	C-G: 0	COMP: 12/26/1954															
BEAVER LODGE-MADISON UNIT		G-15	SWNW	36-156-96	F#: 730	SOW: PNA	C-O: 112397	C-W: 226630	C-G: 0	COMP: 4/15/1955															
BEAVER LODGE-MADISON UNIT		V-22	NESE	21-156-95	F#: 731	SOW: TA	C-O: 61792	C-W: 36270	C-G: 0	COMP: 5/21/1955															
BEAVER LODGE-MADISON UNIT		Q-13	SWSE	32-156-95	F#: 741	SOW: PNA	C-O: 174180	C-W: 319753	C-G: 0	COMP: 5/6/1955															
BEAVER LODGE-MADISON UNIT		B-10	NESE	3-155-96	F#: 745	SOW: TA	C-O: 60832	C-W: 54979	C-G: 0	COMP: 3/17/1955															
BEAVER LODGE-MADISON UNIT		S-17	SWSW	28-156-95	F#: 788	SOW: PNA	C-O: 334768	C-W: 705318	C-G: 29092	COMP: 1/19/1955															
BEAVER LODGE-MADISON UNIT		C-11	SWNW	2-155-96	F#: 789	SOW: TA	C-O: 137266	C-W: 83747	C-G: 0	COMP: 2/17/1955															

Operator-Lease	Jan	Feb	Mar	Apr	May	Jun	Jul	Aug	Sep	Oct	Nov	Dec	2002 Total
BEAVER LODGE-MADISON UNIT		T-26	NESW	16-156-95	F#: 790	SOW: PNA	C-O: 517029	C-W: 1554985	C-G: 144557	COMP: 3/27/1955			
R&LU: 0	0 0	0 0	0 0	0 0	0 0	0 0	0 0						0
Spacing: U	0	0	0	0	0	0	0						0
	0	0	0	0	0	0	0						0
BEAVER LODGE-MADISON UNIT		O-8	NWNW	8-155-95	F#: 490	SOW: PNA	C-O: 268716	C-W: 322859	C-G: 0	COMP: 4/3/1954			
BEAVER LODGE-MADISON UNIT		H-17	SESW	25-156-96	F#: 688	SOW: PNA	C-O: 48007	C-W: 33464	C-G: 0	COMP: 9/16/1954			
BEAVER LODGE-MADISON UNIT		S-15	SWNW	33-156-95	F#: 799	SOW: TA	C-O: 21794	C-W: 214817	C-G: 0	COMP: 2/25/1955			
BEAVER LODGE-MADISON UNIT		O-10	NWSW	5-155-95	F#: 489	SOW: PNA	C-O: 140074	C-W: 16219	C-G: 0	COMP: 3/2/1954			
BEAVER LODGE-MADISON UNIT		M-17	SWSE	30-156-95	F#: 812	SOW: PNA	C-O: 412182	C-W: 365476	C-G: 316	COMP: 1/29/1955			
BEAVER LODGE-MADISON UNIT		T-16	NENW	33-156-95	F#: 841	SOW: PNA	C-O: 138562	C-W: 508084	C-G: 0	COMP: 4/23/1955			
BEAVER LODGE-MADISON UNIT		E-13	SWSE	35-156-96	F#: 870	SOW: TA	C-O: 185884	C-W: 158260	C-G: 5380	COMP: 6/9/1955			
BEAVER LODGE-MADISON UNIT		Z-26	NESE	15-156-95	F#: 934	SOW: PNA	C-O: 62320	C-W: 67814	C-G: 0	COMP: 10/30/1955			
BEAVER LODGE-MADISON UNIT		O-6	NWSW	8-155-95	F#: 937	SOW: TA	C-O: 121530	C-W: 40585	C-G: 0	COMP: 9/6/1955			
BEAVER LODGE-MADISON UNIT		B-4	NENE	15-155-96	F#: 954	SOW: PNA	C-O: 135444	C-W: 96219	C-G: 2682494	COMP: 9/26/1955			
BEAVER LODGE-MADISON UNIT		O-4	NWNW	17-155-95	F#: 970	SOW: PNA	C-O: 92053	C-W: 72957	C-G: 0	COMP: 10/9/1955			
BEAVER LODGE-MADISON UNIT		C-13	SWSW	35-156-96	F#: 982	SOW: PNA	C-O: 31717	C-W: 5954	C-G: 0	COMP: 11/18/1955			
BEAVER LODGE-MADISON UNIT	SWDS	U-SWNE	16-156-95	F#: 1014	SOW: PNA	C-O: 154838	C-W: 109347	C-G: 0	COMP: 3/26/1956				
BEAVER LODGE-MADISON UNIT		L-24	NENW	19-156-95	F#: 1039	SOW: PNA	C-O: 163921	C-W: 337568	C-G: 0	COMP: 12/17/1955			
BEAVER LODGE-MADISON UNIT		Y-25	SWSE	15-156-95	F#: 1045	SOW: TA	C-O: 74827	C-W: 418571	C-G: 0	COMP: 3/2/1956			
BEAVER LODGE-MADISON UNIT		K-25	SWSW	18-156-95	F#: 1075	SOW: TAO	C-O: 485784	C-W: 633376	C-G: 153745	COMP: 2/9/1956			
R&LU: 0	0 0	0 0	0 0	0 0	0 0	0 0	0 0	0 0	0 0	0 0			0
Spacing: U	0	0	0	0	0	0	0	0	0				0
	0	0	0	0	0	0	0	0	0				0
BEAVER LODGE-MADISON UNIT		O-25A	SWSW	17-156-95	F#: 3468	SOW: PNA	C-O: 919	C-W: 11689	C-G: 2562	COMP: 7/12/1991			
BEAVER LODGE-DEVONIAN UNIT		D-307	C SE	2-155-96	F#: 3900	SOW: PNA	C-O: 7282	C-W: 16091	C-G: 0	COMP: 11/17/1965			
BEAVER LODGE-MADISON UNIT		P-25	SESW	17-156-95	F#: 3901	SOW: AL	C-O: 547916	C-W: 381237	C-G: 122320	COMP: 10/23/1965			
R&LU: 2154	164 27	177 28	169 31	166 30	187 31	184 30	191 31	228 31	173 30	180 31	176 30	160 31	2155
Spacing: U	829	703	492	397	447	464	500	508	492	515	495	470	6312
	285	359	360	237	263	318	262	346	280	283	270	408	3671
BEAVER LODGE-MADISON UNIT		O-26X	NWSE	17-156-95	F#: 4382	SOW: AL	C-O: 113593	C-W: 118505	C-G: 79709	COMP: 6/25/1968			
R&LU: 1458	132 27	124 28	130 31	117 30	129 31	98 30	115 31	142 31	123 30	128 31	116 30	104 31	1458
Spacing: U	27	18	0	27	8	24	31	8	33	2	0	33	211
	255	363	468	405	378	321	397	453	341	311	309	345	4346
BEAVER LODGE-MADISON UNIT		S-23D	SWNW	21-156-95	F#: 7853	SOW: PNA	C-O: 9056	C-W: 245232	C-G: 1738	COMP: 10/14/1980			
BEAVER LODGE-DEVONIAN UNIT		F-307D	SWSE	1-155-96	F#: 7871	SOW: PNA	C-O: 98194	C-W: 1467582	C-G: 191467	COMP: 1/8/1981			
BEAVER LODGE-MADISON UNIT		V-25	SESE	16-156-95	F#: 7954	SOW: AL	C-O: 111478	C-W: 2225394	C-G: 205658	COMP: 11/27/1980			
R&LU: 4132	446 27	473 28	417 31	433 30	486 31	354 30	406 31	374 31	66 5	168 14	260 28	247 31	4130
Spacing: U	11176	11778	12711	11521	11843	19246	11619	18021	1137	3012	4950	6419	123433
	4038	3771	1685	1334	1165	1109	928	1141	228	555	435	748	17137
BLMU O-21 AH			SWSW	20-156-95	F#: 14841	SOW: GL	C-O: 148271	C-W: 1142936	C-G: 1296292	COMP: 9/19/1998			
R&LU: 19068	2643 27	2233 28	1915 31	1709 30	1386 31	1164 30	1193 31	980 31	1792 30	1417 31	1263 30	1359 31	19054
Spacing: U	18368	20028	16999	21235	18538	14050	13962	16560	18975	17428	16692	15091	207926
	34746	36007	32534	37649	38695	29130	30912	32608	35466	31861	30773	34452	404833
BLMU E-7 AH			SWNE	11-155-96	F#: 14860	SOW: GL	C-O: 218043	C-W: 2810842	C-G: 1777561	COMP: 9/11/1998			
R&LU: 49262	3030 27	3257 28	3217 31	3652 28	5429 31	4334 30	4296 31	5419 31	4865 30	4570 31	2716 30	4515 31	49300
Spacing: U	41936	43751	44931	49292	62966	53879	56321	60598	52203	59072	68573	58229	651751
	22163	25125	22308	34094	44735	44972	32754	17472	27568	39009	74658	36733	421591
BLMU O-25 BH			SWSW	17-156-95	F#: 14903	SOW: SI	C-O: 35955	C-W: 851866	C-G: 134275	COMP: 9/7/1999			
R&LU: 0	0 0	0 0	0 0	0 0	0 0	0 0	0 0	0 0	0 0	0 0	0 0	0 0	0
Spacing: U	0	0	0	0	0	0	0	0	0	0	0	0	0
	0	0	0	0	0	0	0	0	0	0	0	0	0

Operator-Lease	Jan	Feb	Mar	Apr	May	Jun	Jul	Aug	Sep	Oct	Nov	Dec	2002 Total
BLMU P-27H			SENW 17-156-95	F#: 14915	SOW: GL	C-O: 183791	C-W: 1275212	C-G: 1360995	COMP: 11/2/1999				
R&LU: 27299	2119	27 1915	28 2453	31 2383	30 2170	31 1865	30 1912	31 2531	31 2673	30 2671	31 2495	30 2110	31 27297
Spacing: U	23888	34372	28067	25579	25514	20966	22205	23292	24366	21001	17815	20436	287501
	20667	23247	22158	21036	21143	19539	19553	23686	19768	18434	16427	16157	241815
BLMU Q-22HR2			NWSE 20-156-95	F#: 14993	SOW: GL	C-O: 83649	C-W: 343915	C-G: 868022	COMP: 8/26/2000				
R&LU: 9788	1322	27 1097	28 1316	31 1146	30 730	27 701	30 601	26 458	31 650	30 770	31 576	30 410	29 9777
Spacing: U	6993	5899	6140	4751	4253	4432	3937	6926	7464	6236	5878	5746	68655
	21986	18227	17300	18933	15084	14932	14088	17078	15841	13280	10080	7845	184674
BLMU H-12AH			N2NW 1-155-96	F#: 15000	SOW: GL	C-O: 212500	C-W: 1139922	C-G: 1232385	COMP: 9/26/2000				
R&LU: 82565	7771	27 6830	28 7151	31 7222	29 7351	31 6115	30 5807	31 7618	31 7868	30 7399	31 6264	30 5158	31 82554
Spacing: U	41948	35326	37512	38144	40377	35787	34102	32747	26812	23615	23042	22343	391755
	60478	54415	51250	55071	41708	51373	61839	63271	67751	81979	76031	90256	755422
BLMU O-18H			NWSW 29-156-95	F#: 15015	SOW: GL	C-O: 148877	C-W: 954857	C-G: 984615	COMP: 11/17/2000				
R&LU: 52657	7877	28 5876	22 6163	31 5046	30 4075	31 2619	24 3096	31 4063	31 3648	30 3345	31 4071	30 2681	31 52560
Spacing: U	42140	37742	41141	35930	30920	20636	26855	27617	27047	25509	20249	19858	355644
	62196	41826	60136	67487	68423	47803	67219	69009	67163	54794	45437	39838	691331
BLMU Q-24HR			NWNE 20-156-95	F#: 15028	SOW: GL	C-O: 69283	C-W: 412716	C-G: 833359	COMP: 11/25/2000				
R&LU: 17807	1587	27 1049	28 1293	31 1282	30 905	29 467	26 478	31 291	3 3957	30 2734	31 2068	30 1705	31 17816
Spacing: U	7376	4011	5356	5924	4213	3069	4378	311	41426	39383	34599	35158	185204
	19103	12227	12488	10802	9400	5080	5136	1206	35061	29333	21506	20563	181905
BLMU J-12H			NENE 1-155-96	F#: 15069	SOW: GL	C-O: 42195	C-W: 380036	C-G: 561621	COMP: 9/30/2001				
R&LU: 36234	2884	27 3238	28 5637	31 5359	29 4702	31 3150	30 2454	31 2839	31 1726	30 1541	31 1274	30 1419	31 36223
Spacing: U	22196	25693	35429	31116	30612	25510	24666	28244	21558	20812	24312	20890	311038
	24446	36012	50222	55458	69301	50081	47358	47684	37045	36501	35764	31318	521190
BLMU N-17H			SESE 30-156-95	F#: 15076	SOW: GL	C-O: 39812	C-W: 273970	C-G: 259409	COMP: 9/14/2001				
R&LU: 24785	3436	27 3668	28 2520	31 1996	30 1903	31 1810	30 1908	31 2040	31 1885	30 1555	31 993	30 1041	31 24755
Spacing: U	17575	18245	13360	15298	13915	13265	16985	19968	21649	18117	15809	18104	202290
	10971	14821	13914	20768	23656	19236	24820	25634	28248	20477	12344	15065	229954
BLMU M-15AH			SWNE 31-156-95	F#: 15123	SOW: GL	C-O: 90534	C-W: 629628	C-G: 472514	COMP: 8/14/2001				
R&LU: 69041	11381	28 12237	28 9071	29 8842	30 7224	31 4944	24 6446	31 2933	31 1913	30 1587	31 1164	30 1154	31 68896
Spacing: U	68690	58806	48273	48727	41680	30009	40431	28028	24962	23288	16946	14867	444707
	47026	48225	48666	54082	51915	35440	17779	22086	24477	25387	20185	18910	414178
BLMU J-15H			SENE 36-156-96	F#: 15124	SOW: GL	C-O: 58285	C-W: 453326	C-G: 545011	COMP: 9/28/2001				
R&LU: 52971	3265	27 3531	28 6338	31 6425	29 6980	31 5824	30 4423	31 4828	31 3163	30 2826	31 2752	30 2628	31 52983
Spacing: U	27463	28462	42025	40965	39419	31886	29973	32524	25645	24069	28251	23355	374037
	5113	12111	41561	52476	77218	56371	60124	60081	49348	50908	36986	39726	542023
BLMU H-9H			SESW 1-155-96	F#: 15239	SOW: GL	C-O: 92192	C-W: 360695	C-G: 602676	COMP: 7/31/2002				
R&LU: 92111							6 0	23954	31 19569	30 19236	31 15738	30 13689	31 92192
Spacing: U							1485	59111	64883	73101	75088	87027	360695
							1247	114838	117907	123592	114868	130224	602676
BLMU G-7AH			SWNW 12-155-96	F#: 15240	SOW: AL	C-O: 16243	C-W: 106869	C-G: 272382	COMP: 8/15/2002				
R&LU: 16175							3358	15 5063	30 3132	26 802	5 3888	31 16243	
Spacing: U							11751	30777	28377	4208	31756	106869	
							31147	78561	66619	13389	82666	272382	
BLMU L-014 AH			NESW 31-156-95	F#: 15331	SOW: AL	C-O: 610	C-W: 54199	C-G: 1671	COMP: 12/12/2002				
R&LU: 599												610	21 610
Spacing: U												54199	54199
												1671	1671
Unit Totals: Oil	51156	48882	50477	48610	46295	35794	35483	65060	61692	55948	45287	45437	590121
Wells: 218 Wtr	345741	339803	346109	342038	336121	286673	298324	384890	399630	394899	370947	446657	4291832
Gas	339483	331988	381480	436026	468481	380302	388054	531729	609218	597997	514376	571664	5550798

Operator-Lease	Jan	Feb	Mar	Apr	May	Jun	Jul	Aug	Sep	Oct	Nov	Dec	2002 Total
Pool Totals: Oil	51156	48882	50477	48610	46295	35794	35483	65060	61692	55948	45287	45437	590121
Wells: 221 Wr	345741	339803	346109	342038	336121	286673	298324	384890	399630	394899	370947	446657	4291832
Gas	339483	331988	381480	436026	468481	380302	388054	531729	609218	597997	514376	571664	5550798

BEAVER LODGE - ORDOVICIAN

WILLIAMS

AMERADA HESS CORPORATION

BEAVER LODGE-ORDOVICIAN UNIT	1	SENE	2-155-96	F#:	1231	SOW:	F	C-O:	1047031	C-W:	38739	C-G:	11806172	COMP:	6/9/1963										
R&LU: 332	19	31	24	28	32	31	48	30	26	31	19	30	26	31	25	31	28	30	24	31	28	30	33	31	332
Spacing: GU	191	164	172	175	164	147	156	34	0	0	0	0	0	0	0	0	0	0	0	0	0	0	0	0	1203
	46361	41314	45556	43776	44821	39651	44731	42489	40635	41723	39798	41521	512376												

BEAVER LODGE-DEVONIAN UNIT	I-315	C SW	17-156-95	F#:	1636	SOW:	PNA	C-O:	190455	C-W:	158984	C-G:	0	COMP:	6/6/1963
----------------------------	-------	------	-----------	-----	------	------	-----	------	--------	------	--------	------	---	-------	----------

BEAVER LODGE-SILURIAN UNIT	F-407	SESE	1-155-96	F#:	3844	SOW:	PNA	C-O:	565878	C-W:	286806	C-G:	5187324	COMP:	10/9/1965
----------------------------	-------	------	----------	-----	------	------	-----	------	--------	------	--------	------	---------	-------	-----------

BEAVER LODGE-ORDOVICIAN UNIT	4	C NW	11-155-96	F#:	4716	SOW:	F	C-O:	444238	C-W:	69750	C-G:	15741662	COMP:	11/5/1969										
R&LU: 925	58	31	68	28	87	31	137	30	71	31	55	30	66	31	72	31	76	30	68	31	79	30	88	31	925
Spacing: GU	456	393	412	418	392	352	373	417	26	0	0	0	0	0	0	0	0	0	0	0	0	0	0	0	3239
	129343	116852	129516	122528	123655	117660	118416	119260	110089	117991	112581	115894	1433785												

BEAVER LODGE-ORDOVICIAN UNIT	5	C NW	36-156-96	F#:	5069	SOW:	F	C-O:	1544625	C-W:	90729	C-G:	21952565	COMP:	9/24/1971										
R&LU: 30877	2735	31	2412	28	2707	31	2603	30	2709	31	2578	30	2793	31	2552	31	2317	30	2512	31	2377	30	2570	31	30865
Spacing: GU	634	536	565	588	414	380	657	649	746	722	655	770	7316												
	122800	110779	118899	116183	121707	117663	120822	112377	112996	114086	107105	108316	1383733												

BEAVER LODGE-ORDOVICIAN UNIT	6	NESW	35-156-96	F#:	5912	SOW:	F	C-O:	1079614	C-W:	96407	C-G:	77008365	COMP:	1/29/1977										
R&LU: 17348	1454	30	1401	28	1519	31	1564	30	1534	31	1458	30	1458	30	1515	31	1359	30	1393	31	1201	30	1486	31	17342
Spacing: GU	485	424	483	521	476	377	342	381	423	390	319	398	5019												
	83280	79909	91348	89910	89664	81893	79125	80065	82641	81369	72240	88553	999997												

NELS ANDERSON	1	NENE	13-156-96	F#:	12305	SOW:	PNA	C-O:	218445	C-W:	71228	C-G:	4857236	COMP:	6/27/1988
---------------	---	------	-----------	-----	-------	------	-----	------	--------	------	-------	------	---------	-------	-----------

BEAVER LODGE-ORDOVICIAN UNIT	9	SESE	2-155-96	F#:	12432	SOW:	F	C-O:	3608	C-W:	15787	C-G:	6602894	COMP:	9/28/1992										
R&LU: 585	48	31	55	28	66	31	101	30	49	31	37	30	45	31	48	31	44	30	39	31	38	30	14	16	584
Spacing: GU	382	294	257	245	217	177	187	41	0	0	0	0	1800												
	104410	92462	98021	89589	85075	79654	79805	77728	64218	64870	54709	17132	907673												

BEAVER LODGE-ORDOVICIAN UNIT	7	NESW	18-156-95	F#:	12592	SOW:	F	C-O:	633168	C-W:	50322	C-G:	13303378	COMP:	8/15/1989										
R&LU: 23031	2153	31	1859	28	2096	31	1984	30	2056	31	1971	30	1740	29	2013	31	1699	30	1809	30	1780	30	1859	31	23019
Spacing: GU	1065	932	1025	1001	885	730	752	1130	1004	990	988	1020	11522												
	45314	41505	44041	42148	43988	41650	44492	54192	45323	43812	44464	42996	533925												

NELSON	22-44	SESE	22-156-96	F#:	12831	SOW:	TA	C-O:	4491	C-W:	28044	C-G:	883485	COMP:	5/10/1990
R&LU: 0	0	0	0	0	0	0	0	0	0	0	0	0	0		
Spacing: GSEC	0	0	0	0	0	0	0	0	0	0	0	0	0		
	0	0	0	0	0	0	0	0	0	0	0	0	0		

BEAVER LODGE-ORDOVICIAN UNIT	8	SENE	2-155-96	F#:	13395	SOW:	F	C-O:	160615	C-W:	24466	C-G:	7089582	COMP:	1/7/1993										
R&LU: 13293	1200	31	1051	27	1190	30	1136	30	1205	31	1107	29	1066	29	1140	31	1007	30	1056	30	1006	30	1125	31	13289
Spacing: GU	236	205	214	190	176	170	157	174	184	213	169	214	2302												
	48637	42464	47393	45728	46754	46322	46197	54067	47222	45336	43988	46700	560808												

BEAVER LODGE-SILURIAN UNIT	C-412	SENW	26-156-96	F#:	13682	SOW:	PNA	C-O:	2507	C-W:	21503	C-G:	3403554	COMP:	11/15/1994
----------------------------	-------	------	-----------	-----	-------	------	-----	------	------	------	-------	------	---------	-------	------------

Pool Totals: Oil	7667	6870	7697	7573	7650	7225	7194	7365	6530	6901	6509	7175	86356
Wells: 12 Wr	3449	2948	3128	3138	2724	2333	2624	2826	2383	2315	2131	2402	32401
Gas	580145	525285	574774	549862	555664	524493	533588	540178	503124	509187	474885	461112	6332297

BEAVER LODGE - SILURIAN

WILLIAMS

AMERADA HESS CORPORATION

BLMU T-25 HR	SESW	16-156-95	F#:	1385	SOW:	PNA	C-O:	128	C-W:	0	C-G:	0	COMP:	11/15/1994
--------------	------	-----------	-----	------	------	-----	------	-----	------	---	------	---	-------	------------

BEAVER LODGE - SILURIAN UNIT

AMERADA HESS CORPORATION

BEAVER LODGE-DEVONIAN UNIT	G-307	SWSW	6-155-95	F#:	25	SOW:	PNA	C-O:	81960	C-W:	76	C-G:	0	COMP:	4/4/1951
----------------------------	-------	------	----------	-----	----	------	-----	------	-------	------	----	------	---	-------	----------

BEAVER LODGE-ORDOVICIAN UNIT	1	SENE	2-155-96	F#:	1231	SOW:	PNA	C-O:	5185	C-W:	147	C-G:	0	COMP:	11/29/1957
------------------------------	---	------	----------	-----	------	------	-----	------	------	------	-----	------	---	-------	------------

BEAVER LODGE-DEVONIAN UNIT	B-304	SWNE	15-155-96	F#:	1403	SOW:	PNA	C-O:	81486	C-W:	4326	C-G:	0	COMP:	11/11/1957
----------------------------	-------	------	-----------	-----	------	------	-----	------	-------	------	------	------	---	-------	------------

Operator-Lease	Jan	Feb	Mar	Apr	May	Jun	Jul	Aug	Sep	Oct	Nov	Dec	2002 Total												
BEAVER LODGE-DEVONIAN UNIT		E-3071	C SW	1-155-96	F#: 1513	SOW: PNA	C-O: 1917060	C-W: 31129	C-G: 45168452	COMP: 12/3/1957															
BEAVER LODGE-DEVONIAN UNIT		D-312	C NE	26-156-96	F#: 1534	SOW: PNA	C-O: 179576	C-W: 3357	C-G: 0	COMP: 11/20/1957															
BEAVER LODGE-DEVONIAN UNIT		I-315	C SW	17-156-95	F#: 1636	SOW: PNA	C-O: 712	C-W: 128	C-G: 0	COMP: 5/8/1958															
BEAVER LODGE-DEVONIAN UNIT		F-304	C NE	13-155-96	F#: 1729	SOW: PNA	C-O: 112078	C-W: 13308	C-G: 0	COMP: 6/15/1958															
BEAVER LODGE-DEVONIAN UNIT		F-310	C NE	36-156-96	F#: 1768	SOW: PNA	C-O: 35076	C-W: 1156	C-G: 0	COMP: 5/20/1958															
BEAVER LODGE-DEVONIAN UNIT		H-308	C NE	6-155-95	F#: 1812	SOW: PNA	C-O: 53	C-W: 0	C-G: 0	COMP: 1/6/1959															
BEAVER LODGE-DEVONIAN UNIT		C-309I	C SW	35-156-96	F#: 1820	SOW: PNA	C-O: 93	C-W: 0	C-G: 0	COMP: 9/27/1958															
BEAVER LODGE-DEVONIAN UNIT		B-302	C NE	22-155-96	F#: 1895	SOW: PNA	C-O: 251	C-W: 0	C-G: 0	COMP: 8/21/1958															
BEAVER LODGE-DEVONIAN UNIT		E-309	NWSW	36-156-96	F#: 1937	SOW: PNA	C-O: 58403	C-W: 6932	C-G: 0	COMP: 11/4/1958															
BEAVER LODGE-DEVONIAN UNIT		F-306	C NE	12-155-96	F#: 1982	SOW: PNA	C-O: 564466	C-W: 35569	C-G: 0	COMP: 11/13/1958															
BEAVER LODGE-DEVONIAN UNIT		D-306	C NE	11-155-96	F#: 2005	SOW: PNA	C-O: 167778	C-W: 8397	C-G: 0	COMP: 12/29/1958															
BEAVER LODGE-DEVONIAN UNIT		C-311	C SW	26-156-96	F#: 2091	SOW: PNA	C-O: 35	C-W: 0	C-G: 0	COMP: 1/19/1959															
BEAVER LODGE-SILURIAN UNIT		G-405HR	C SW	7-155-95	F#: 2148	SOW: F	C-O: 596764	C-W: 137140	C-G: 2677944	COMP: 5/25/1959															
R&LU: 5838	419	29	429	26	512	30	455	30	482	31	540	29	571	30	610	30	411	29	459	30	438	29	511	30	5837
Spacing: U	115		106		150		155		118		178		213		201		277		280		236		232		2261
	10122		9046		10867		9887		10370		10138		10436		10724		10004		10485		9532		10308		121919
BEAVER LODGE-DEVONIAN UNIT		F-308I	C NE	1-155-96	F#: 2293	SOW: PNA	C-O: 54715	C-W: 6317	C-G: 0	COMP: 6/15/1959															
BEAVER LODGE-SILURIAN UNIT		C-407	C SW	2-155-96	F#: 2371	SOW: F	C-O: 456279	C-W: 28440	C-G: 1009104	COMP: 8/18/1959															
R&LU: 7947	739	31	666	28	786	31	793	30	762	31	693	30	668	31	623	30	556	30	580	31	526	30	547	31	7939
Spacing: U	366		235		185		148		195		204		130		215		164		110		166		118		2236
	26480		22988		23734		24338		26564		25740		27839		26612		24728		25072		23927		24286		302308
BEAVER LODGE-DEVONIAN UNIT		D-304	C NE	14-155-96	F#: 2427	SOW: PNA	C-O: 60796	C-W: 7930	C-G: 0	COMP: 10/6/1959															
BEAVER LODGE-DEVONIAN UNIT		E-303	C SW	13-155-96	F#: 2438	SOW: PNA	C-O: 179575	C-W: 20518	C-G: 0	COMP: 10/25/1959															
BEAVER LODGE-DEVONIAN UNIT		C-305I	C SW	11-155-96	F#: 2462	SOW: PNA	C-O: 706006	C-W: 10755	C-G: 0	COMP: 11/8/1959															
BEAVER LODGE-DEVONIAN UNIT		E-305I	C SW	12-155-96	F#: 2487	SOW: PNA	C-O: 745513	C-W: 13810	C-G: 0	COMP: 12/15/1959															
BEAVER LODGE-SILURIAN UNIT		B-406	C NE	10-155-96	F#: 2569	SOW: F	C-O: 1575228	C-W: 82308	C-G: 6655039	COMP: 1/28/1963															
R&LU: 24128	1889	30	1733	27	1998	30	2008	29	1855	30	1773	29	1842	27	1751	30	1362	22	2424	23	2754	30	2754	31	24143
Spacing: U	419		166		366		579		479		394		394		501		425		250		666		637		5276
	26875		25122		30888		32134		30452		26023		26682		29201		21093		29436		39745		39733		357384
BEAVER LODGE-DEVONIAN UNIT		D-308A	SWNE	2-155-96	F#: 3398	SOW: PNA	C-O: 338027	C-W: 2073	C-G: 0	COMP: 9/14/1963															
BEAVER LODGE-SILURIAN UNIT		F-407	SESE	1-155-96	F#: 3844	SOW: F	C-O: 376826	C-W: 51071	C-G: 3193890	COMP: 10/9/1965															
R&LU: 26241	2463	31	2143	28	2381	31	2398	30	2356	31	2113	30	2126	30	2228	31	1963	30	2084	31	1983	29	1993	31	26231
Spacing: U	375		253		258		271		200		239		320		287		290		285		269		214		3261
	27208		23800		24801		25299		27303		26740		27413		29907		27313		28163		25164		26524		319635
BEAVER LODGE-ORDOVICIAN UNIT		9	SESE	2-155-96	F#: 12432	SOW: PNA	C-O: 2929	C-W: 2036	C-G: 136725	COMP: 9/1/1989															
BEAVER LODGE-SILURIAN UNIT		C-412	SENE	26-156-96	F#: 13682	SOW: F	C-O: 56009	C-W: 1297	C-G: 114797	COMP: 9/11/2001															
R&LU: 33683	3518	31	2614	28	2555	31	2083	30	1973	31	1709	30	3194	29	4677	31	2940	19	3133	23	2526	22	2720	14	33642
Spacing: U	38		32		53		32		0		250		226		69		93		116		137		92		1138
	9346		9812		15491		10895		3615		2907		2518		2414		3483		3164		4405		3363		71413
BEAVER LODGE-SILURIAN UNIT		E-407 A	SWSW	1-155-96	F#: 14784	SOW: F	C-O: 199155	C-W: 15856	C-G: 3848383	COMP: 2/17/1998															
R&LU: 40607	3560	31	3186	27	3564	30	3467	29	3557	30	3356	29	3452	30	3399	30	3111	29	3351	30	3204	29	3395	30	40602
Spacing: U	38		15		18		34		32		28		30		7		18		40		28		39		327
	59069		49393		51442		51552		56059		56561		60923		60980		565556		59603		56823		58248		1186209
BLSU E-405A				NESW	12-155-96	F#: 14985	SOW: GL	C-O: 17627	C-W: 190879	C-G: 265887	COMP: 9/26/2001														
R&LU: 15923	231	31	402	19	1261	31	1063	24	945	28	900	28	1332	31	1807	31	2059	30	1968	31	2020	30	1969	31	15957
Spacing: U	14160		7815		17503		17117		16008		10593		11224		12148		17346		16671		14650		16275		171510
	4374		3217		19244		19979		16919		15132		17949		20950		31013		32499		32851		35239		249366
BLSU D-408B				SENE	2-155-96	F#: 15062	SOW: F	C-O: 93235	C-W: 1188	C-G: 134664	COMP: 3/6/2001														
R&LU: 44099	4087	31	3675	28	4051	30	3684	30	3835	31	3533	30	3893	27	4269	31	2736	19	3817	31	3059	30	3440	27	44079
Spacing: U	38		32		15		0		0		15		12		0		73		55		52		26		318
	8169		7230		6743		6108		5421		4559		5338		6845		4746		6713		5327		6293		73492

Operator-Lease	Jan	Feb	Mar	Apr	May	Jun	Jul	Aug	Sep	Oct	Nov	Dec	2002 Total
Unit Totals: Oil	16906	14848	17108	15951	15765	14617	17078	19364	15138	17816	16510	17329	198430
Wells: 30 Wtr	15549	8654	18548	18336	17032	11901	12549	13428	18686	17807	16204	17633	186327
Gas	171643	150608	183210	180192	176703	167800	179098	187633	687936	195135	197774	203994	2681726
Pool Totals: Oil	16906	14848	17108	15951	15765	14617	17078	19364	15138	17816	16510	17329	198430
Wells: 31 Wtr	15549	8654	18548	18336	17032	11901	12549	13428	18686	17807	16204	17633	186327
Gas	171643	150608	183210	180192	176703	167800	179098	187633	687936	195135	197774	203994	2681726

BEICEGEL CREEK - DUPEROW
AMOCO PRODUCTION CO.

MCKENZIE

STORM 1 SENE 1-145-100 F#: 8013 SOW: PNA C-O: 18717 C-W: 302 C-G: 17914 COMP: 5/16/1981

BEICEGEL CREEK - MADISON
ENRON OIL & GAS CO.

MCKENZIE

SHEEP CREEK STORM 2-1 SENE 1-145-100 F#: 9762 SOW: PNA C-O: 34382 C-W: 84986 C-G: 44216 COMP: 1/12/1983

BEICEGEL CREEK - RED RIVER
AMOCO PRODUCTION CO.

MCKENZIE

STORM 1 SENE 1-145-100 F#: 8013 SOW: PNA C-O: 287 C-W: 0 C-G: 0 COMP: 1/12/1983

EQUITABLE RESOURCES ENERGY CO.

FEDERAL STORM 13-6 NWSW 6-145-99 F#: 9806 SOW: PNA C-O: 20945 C-W: 25146 C-G: 467703 COMP: 2/11/1983

BELFIELD - HEATH
AMERADA HESS CORPORATION

BILLINGS, STARK

R. E. NEWTON 1 NWSW 31-140-99 F#: 613 SOW: PNA C-O: 6905 C-W: 26569 C-G: 0 COMP: 9/19/1954

BELL - TYLER
BASS ENTERPRISES PRODUCTION CO.

BILLINGS, STARK

BASS WEISS STATE 33-42 SWNE 33-140-99 F#: 10356 SOW: PNA C-O: 108553 C-W: 63860 C-G: 45868 COMP: 11/12/1983

DON E. BECKERT

STUSS 1-32 SENW 32-140-99 F#: 9837 SOW: TA C-O: 84527 C-W: 75535 C-G: 15439 COMP: 1/19/1983
R&LU: 0 0 0 0 0 0 0 0 0 0 0 0 0 0 0 0 0 0
Spacing: NW 0 0 0 0 0 0 0 0 0 0 0 0 0 0 0 0 0 0
0 0 0 0 0 0 0 0 0 0 0 0 0 0 0 0 0 0

NEWTON 1-31 NESE 31-140-99 F#: 9849 SOW: AL C-O: 405221 C-W: 147468 C-G: 117897 COMP: 12/31/1982
R&LU: 2169 269 31 211 28 229 31 201 30 61 16 217 29 198 31 191 31 175 30 166 31 158 30 158 31 2234
Spacing: SE 1791 1381 1461 1335 650 1373 1311 1266 1156 1187 1173 1119 15203
31 28 31 30 16 16 16 16 16 16 16 16 16 16 16 16 248

NEWTON 2-31 SWSW 31-140-99 F#: 10286 SOW: TA C-O: 1073 C-W: 3026 C-G: 0 COMP: 10/20/1983
JN EXPLORATION & PRODUCTION LIMITED PARTNERSHIP

BASS BUCKMAN STATE 33-13 SENW 33-140-99 F#: 10495 SOW: PNA C-O: 265996 C-W: 156871 C-G: 138230 COMP: 1/22/1984
NEW MILLENNIUM RESOURCES, INC.

DECKER 1-32 NWSW 32-140-99 F#: 9706 SOW: AL C-O: 539179 C-W: 159960 C-G: 131646 COMP: 8/27/1982
R&LU: 19984 1176 31 1264 27 1720 31 1706 30 1815 31 1502 25 1851 31 1832 31 1781 30 1772 29 1561 30 1787 31 19767
Spacing: SW 737 816 1019 1068 1098 1045 1100 1121 993 1033 1051 1051 12132
31 27 31 30 31 25 31 31 30 29 30 31 357

DECKER 2-32 NESE 32-140-99 F#: 9850 SOW: AL C-O: 369620 C-W: 47137 C-G: 68744 COMP: 3/31/1983
R&LU: 19003 1675 31 1503 28 1676 31 1588 28 1576 30 1609 30 1635 31 1668 31 1589 30 1651 31 1454 30 1201 28 18825
Spacing: SE 333 285 318 311 361 358 383 389 399 363 283 413 4196
31 28 31 28 30 30 31 31 30 31 30 28 359

WHITING PETROLEUM CORPORATION

SCHAFF 1 NWSE 33-140-99 F#: 9934 SOW: AL C-O: 480539 C-W: 365187 C-G: 139263 COMP: 2/18/1983
R&LU: 588 195 31 155 28 191 31 177 27 5 1 0 0 0 0 0 0 0 0 0 0 0 0 0 0 0 0 723
Spacing: SE 3368 3110 3503 2735 255 0 0 0 0 0 0 0 12971
186 168 186 162 6 0 0 0 0 0 0 0 708

ELAINE 1 C SW 33-140-99 F#: 9935 SOW: AL C-O: 470105 C-W: 37708 C-G: 138068 COMP: 2/24/1983
R&LU: 11045 936 31 947 28 1016 31 981 30 1023 31 1007 30 1022 31 1033 31 934 30 308 15 877 30 937 31 11021
Spacing: SW 605 554 621 599 852 771 903 921 650 511 929 949 8865
93 84 93 90 93 90 93 93 90 39 90 93 1041

Operator-Lease	Jan	Feb	Mar	Apr	May	Jun	Jul	Aug	Sep	Oct	Nov	Dec	2002 Total
Pool Totals: Oil	4251	4080	4832	4653	4480	4335	4706	4724	4479	3897	4050	4083	52570
Wells: 9 Wtr	6834	6146	6922	6048	3216	3547	3697	3697	3198	3094	3436	3532	53367
Gas	372	335	372	340	176	161	171	171	166	115	166	168	2713
BENNETT CREEK - MADISON						MCKENZIE							
PENNZOIL EXPLORATION & PRODUCTION CO.													
BURLINGTON NORTHERN	33-41		NENE	33-147-99	F#: 7337	SOW: PNA	C-O: 88494	C-W: 228541	C-G: 131180	COMP: 3/24/1980			
BERG - MADISON						MCKENZIE							
AMERADA HESS CORPORATION													
GEORGE WOLLAN	1		NWNW	15-152-96	F#: 147	SOW: PNA	C-O: 16842	C-W: 4665	C-G: 0	COMP: 2/19/1953			
AMPOLEX (TEXAS), INC.													
WOLLAN	14-15		SESW	15-152-96	F#: 8528	SOW: PNA	C-O: 38260	C-W: 50429	C-G: 6871	COMP: 12/26/1981			
KAISER-FRANCIS OIL COMPANY													
WOLLAN	6-15		SESW	15-152-96	F#: 7894	SOW: AL	C-O: 111957	C-W: 319064	C-G: 276768	COMP: 10/29/1980			
R&LU: 2256	210 31	189 28	213 31	201 30	199 31	187 30	187 30	200 31	122 24	5 1	251 30	286 31	2250
Spacing: ENW	1106	1001	1062	1053	1102	1082	1047	1043	745	0	1229	1141	11611
	1128	832	1070	671	804	898	606	888	635	0	811	503	8846
WOLLAN	10-15		NWSE	15-152-96	F#: 8402	SOW: AL	C-O: 94848	C-W: 118974	C-G: 159902	COMP: 7/14/1981			
R&LU: 2692	282 31	240 28	252 31	245 30	225 29	208 30	228 31	237 31	206 30	250 31	226 30	217 23	2816
Spacing: WSE	581	484	1062	502	505	485	572	510	521	516	550	465	6753
	501	443	514	403	374	353	458	494	455	371	454	318	5138
WOLLAN	8-15		SENE	15-152-96	F#: 8560	SOW: AL	C-O: 136349	C-W: 69610	C-G: 274098	COMP: 7/16/1981			
R&LU: 3589	290 31	282 28	315 31	299 30	277 31	168 25	272 31	344 31	256 29	307 31	302 30	310 31	3422
Spacing: SNE	300	261	283	285	289	361	274	295	277	294	297	294	3510
	628	477	512	395	273	212	484	357	408	608	612	573	5539
Pool Totals: Oil	782	711	780	745	701	563	687	781	584	562	779	813	8488
Wells: 5 Wtr	1987	1746	2407	1840	1896	1928	1893	1848	1543	810	2076	1900	21874
Gas	2257	1752	2096	1469	1451	1463	1548	1739	1498	979	1877	1394	19523
BERTHOLD - MADISON						WARD							
BALLANTYNE OIL													
FEDERAL DEAVER	1-30		NWNE	30-156-86	F#: 7547	SOW: PNA	C-O: 115887	C-W: 545811	C-G: 35174	COMP: 4/7/1980			
HENRY	1-19		SESW	19-156-86	F#: 7624	SOW: PNA	C-O: 45035	C-W: 409959	C-G: 17664	COMP: 5/13/1980			
INEXCO OIL CO.													
FEDERAL DEAVER	2-30		SENE	30-156-86	F#: 7695	SOW: PNA	C-O: 23286	C-W: 132759	C-G: 12106	COMP: 6/26/1980			
FEDERAL MRS. BRADSHAW	1-29		NWSW	29-156-86	F#: 7696	SOW: PNA	C-O: 8541	C-W: 89887	C-G: 2588	COMP: 10/6/1980			
FEDERAL GARY	2-30		NWSE	30-156-86	F#: 7697	SOW: PNA	C-O: 20046	C-W: 251058	C-G: 6449	COMP: 1/15/1981			
FEDERAL GARY	3-30		SESE	30-156-86	F#: 8376	SOW: PNA	C-O: 509	C-W: 33123	C-G: 120	COMP: 6/21/1981			
BICENTENNIAL - BAKKEN						GOLDEN VALLEY, MCKENZIE							
ANR PRODUCTION COMPANY													
STATE	24-36		SESW	36-146-104	F#: 6966	SOW: PNA	C-O: 36903	C-W: 5068	C-G: 21737	COMP: 2/7/1981			
BTA OIL PRODUCERS													
20002 JV-P AGATE "B"	1		NWNW	34-144-103	F#: 15047	SOW: AL	C-O: 12580	C-W: 1544	C-G: 9859	COMP: 3/9/2001			
R&LU: 5408	532 27	494 26	532 31	468 30	505 31	445 29	467 31	351 14	467 30	459 29	288 8	395 31	5403
Spacing: SEC	161	34	47	50	66	34	50	54	42	47	3	57	645
	441	402	372	383	400	378	380	381	352	350	328	317	4484
BURLINGTON RESOURCES OIL & GAS COMPANY LP													
MOI NORTH FORK	41-3H		NENE	3-144-103	F#: 12876	SOW: PNA	C-O: 11888	C-W: 42165	C-G: 5887	COMP: 5/20/1990			
MOI	31-29H		NWNE	29-145-103	F#: 9660	SOW: PNA	C-O: 131457	C-W: 678	C-G: 69533	COMP: 4/23/1989			
R&LU: 0	0 0	0 0	0 0	0 0	0 0	0 0	0 0	0 0	0 0	0 0	0 0	0 0	0
Spacing: SEC	0	0	0	0	0	0	0	0	0	0	0	0	0
	0	0	0	0	0	0	0	0	0	0	0	0	0
MOI	31-17H		NWNE	17-145-103	F#: 12569	SOW: PNA	C-O: 11953	C-W: 5	C-G: 4988	COMP: 2/19/1989			
MOI	11-33H		NWNW	33-145-103	F#: 12732	SOW: PNA	C-O: 8730	C-W: 1324	C-G: 3634	COMP: 1/28/1990			

Operator-Lease	Jan	Feb	Mar	Apr	May	Jun	Jul	Aug	Sep	Oct	Nov	Dec	2002 Total
ENDEAVOR ENERGY RESOURCES, L.P.													
FEDERAL 32-25H			SWNE 25-145-104	F#: 12827	SOW: AL	C-O: 16401	C-W: 51	C-G: 3518	COMP: 4/18/1990				
R&LU: 364	48 8	52 8	57 8	44 8	40 8	52 8	37 18	32 8	30 8	37 8	20 7	0 0	449
Spacing: NE	0	0	0	0	0	0	0	0	0	0	0	0	0
	0	0	0	0	0	0	0	0	0	0	0	0	0
HUNT OIL COMPANY													
PEOC 41-32H			NENE 32-145-103	F#: 12839	SOW: PNA	C-O: 72899	C-W: 1727	C-G: 55905	COMP: 5/13/1990				
NANCE PETROLEUM CORPORATION													
BICENTENNIAL 41-19H			NENE 19-144-103	F#: 12617	SOW: AL	C-O: 170315	C-W: 309	C-G: 72345	COMP: 7/18/1989				
R&LU: 6107	546 31	485 28	554 31	497 30	504 31	518 30	497 31	511 31	490 30	506 31	489 30	488 31	6085
Spacing: SEC	0	0	0	0	0	0	0	0	0	0	0	0	0
	202	169	205	184	187	192	184	189	181	187	181	186	2247
BICENTENNIAL 31-33H			NWNE 33-144-103	F#: 13600	SOW: PNA	C-O: 4797	C-W: 569	C-G: 3474	COMP: 2/26/1994				
BICENTENNIAL 14-7H SWD			SWSW 7-144-103	F#: 13629	SOW: PNA	C-O: 16246	C-W: 1335	C-G: 6177	COMP: 2/28/1994				
BICENTENNIAL FEDERAL 11-26H			NWNW 26-146-104	F#: 6662	SOW: AL	C-O: 270819	C-W: 665	C-G: 143933	COMP: 12/22/1990				
R&LU: 10477	1137 31	880 27	951 31	882 30	851 31	754 30	778 31	588 23	864 30	942 31	888 30	949 31	10464
Spacing: W2	0	0	0	0	0	60	0	0	67	0	0	0	127
	1045	925	1011	1039	1070	1012	1021	730	1020	1068	1011	1040	11992
BICENTENNIAL 33-35H			NWSE 35-146-104	F#: 9273	SOW: AL	C-O: 225667	C-W: 357	C-G: 132092	COMP: 8/21/1989				
R&LU: 3118	299 31	298 28	194 31	266 30	268 31	274 30	273 31	278 31	271 30	279 31	235 30	279 31	3214
Spacing: SEC	0	0	0	0	0	0	0	0	0	0	0	0	0
	529	648	680	575	498	541	553	439	503	482	412	565	6425
BICENTENNIAL 44-13H			SESE 13-145-104	F#: 12160	SOW: AL	C-O: 117026	C-W: 4074	C-G: 59543	COMP: 11/4/1987				
R&LU: 1629	201 31	139 28	5 3	130 30	111 31	160 30	164 31	167 31	158 30	183 31	115 30	181 31	1714
Spacing: SE	0	0	0	0	60	0	0	0	0	0	0	0	60
	24	17	1	16	13	19	20	20	19	22	0	0	171
BICENTENNIAL 31-3H			NWNE 35-146-104	F#: 12542	SOW: AL	C-O: 252190	C-W: 576	C-G: 150416	COMP: 1/4/1989				
R&LU: 3049	299 31	261 28	218 31	271 30	250 31	228 30	239 31	238 31	231 30	241 31	210 30	228 31	2914
Spacing: SEC	0	0	0	0	0	0	0	0	0	0	0	0	0
	790	796	784	721	767	678	690	718	667	723	593	589	8516
BICENTENNIAL 33-29H			NWSE 29-145-103	F#: 12705	SOW: AL	C-O: 268424	C-W: 6357	C-G: 153489	COMP: 10/3/1989				
R&LU: 9348	968 31	824 28	953 31	895 30	471 23	710 30	830 31	740 28	860 30	836 31	874 30	883 31	9844
Spacing: SEC	0	0	0	0	80	70	0	0	0	0	0	0	150
	387	330	381	358	188	284	332	296	344	334	349	0	3583
BICENTENNIAL 42-31H			SENE 31-145-103	F#: 12708	SOW: AL	C-O: 115962	C-W: 1369	C-G: 95417	COMP: 10/12/1989				
R&LU: 3117	380 31	318 28	345 31	282 30	290 31	350 30	224 31	205 31	265 30	100 31	285 30	358 31	3402
Spacing: SEC	0	0	0	0	40	0	0	0	0	0	0	0	40
	218	182	198	162	166	201	128	117	152	57	0	0	1581
BICENTENNIAL FEDERAL 41-11H			NENE 11-145-104	F#: 12870	SOW: AL	C-O: 206128	C-W: 153	C-G: 75380	COMP: 6/10/1990				
R&LU: 4450	396 31	335 28	407 31	367 30	377 31	350 30	378 31	357 31	339 30	356 31	320 30	352 31	4334
Spacing: NE	0	0	0	0	0	0	0	0	0	0	0	0	0
	151	128	155	140	144	134	144	136	130	136	122	0	1520
TOMAHAWK 1-13			NENW 13-145-104	F#: 12934	SOW: AL	C-O: 83581	C-W: 35	C-G: 65338	COMP: 8/18/1990				
R&LU: 3751	255 31	320 25	263 29	357 30	323 31	315 30	245 31	309 31	289 30	212 27	279 29	304 31	3471
Spacing: W2	0	0	35	0	0	0	0	0	0	0	0	0	35
	527	425	493	510	527	510	527	527	510	460	494	527	6037
BICENTENNIAL 34-31H			SWSE 31-146-103	F#: 13526	SOW: AL	C-O: 136886	C-W: 473	C-G: 65190	COMP: 6/28/1993				
R&LU: 9366	852 31	715 28	908 31	801 30	892 31	807 30	835 31	809 31	784 30	752 31	680 30	716 31	9551
Spacing: SEC	0	0	0	0	0	0	0	0	0	0	0	0	0
	510	429	544	479	534	483	500	485	470	451	407	0	5292

Operator-Lease	Jan	Feb	Mar	Apr	May	Jun	Jul	Aug	Sep	Oct	Nov	Dec	2002 Total
BICENTENNIAL 12-12H													
R&LU: 4472	352 31	303 28	385 31	337 30	371 31	346 30	380 31	362 31	341 30	357 31	283 30	342 31	4159
Spacing: W2	0	0	0	0	0	0	0	0	0	0	0	0	0
	339	291	371	325	358	333	367	436	328	343	0	0	3491
BICENTENNIAL FEDERAL 23-2H													
R&LU: 5156	506 31	428 28	519 31	477 30	479 31	444 30	327 29	446 31	418 30	439 31	362 30	102 16	4947
Spacing: SEC	0	0	0	0	0	0	0	0	0	0	0	0	0
	203	183	208	191	192	177	131	178	167	176	145	170	2121
BICENTENNIAL 41-25H													
R&LU: 4723	472 31	384 28	473 31	436 30	423 31	381 30	380 31	380 31	365 30	378 31	338 30	349 31	4759
Spacing: SEC	0	0	0	0	0	0	0	0	0	0	0	0	0
	189	154	189	175	169	152	152	152	146	152	135	148	1913
PACIFIC ENTERPRISES OIL COMPANY (USA)													
PEOC 41-19H													
SLAWSON EXPLORATION COMPANY, INC.													
USA 42-24A													
R&LU: 1715	145 26	139 24	159 27	149 25	156 27	145 26	132 25	138 26	129 26	151 26	145 26	124 31	1712
Spacing: NE	18	12	5	12	3	13	22	22	5	0	0	31	143
	208	192	216	197	216	208	200	211	208	208	208	248	2520
WESCO OPERATING, INC.													
MEINHART-FEDERAL 1-12													
R&LU: 0	0 0	0 0	0 0	0 0	0 0	0 0	0 0	0 0	0 0	0 0	0 0	0 0	0
Spacing: E2	0	0	0	0	0	0	0	0	0	0	0	0	0
	0	0	0	0	0	0	0	0	0	0	0	0	0
WESTPORT OIL & GAS COMPANY, L.P.													
BICENTENNIAL FED. 1 1													
R&LU: 4773	392 31	365 28	388 31	318 30	437 31	431 30	316 29	405 31	413 30	392 31	419 30	402 31	4678
Spacing: SEC	13	10	33	30	18	36	10	2	8	16	12	21	209
	108	181	201	194	108	104	199	201	194	62	104	108	1764
SPERRY COM. 2 2													
R&LU: 13936	1371 31	1113 28	1272 31	957 28	1071 31	1160 30	1064 30	1164 31	1149 30	1192 31	1130 30	1250 31	13893
Spacing: SEC	16	9	36	13	57	18	10	5	18	10	14	20	226
	310	280	310	220	155	300	155	310	300	16	150	310	2816
BOYCE 3 3													
R&LU: 4129	387 31	333 28	308 31	327 29	408 31	363 30	352 31	246 29	216 28	386 31	398 30	357 31	4081
Spacing: SEC	19	33	10	2	23	27	24	16	5	48	45	32	284
	163	7	163	137	938	158	163	163	158	16	8	163	2237
WHITING PETROLEUM CORPORATION													
BOYCE FEDERAL 1-20-1A													
R&LU: 9685	0 0	983 8	1272 27	1251 30	1363 31	990 30	884 31	877 31	644 1	586 31	577 30	538 31	9965
Spacing: NW	0	0	22	102	172	123	102	92	99	102	105	82	1001
	0	0	0	0	0	0	0	0	0	89	87	93	269
MOI 33-19													
R&LU: 655	70 4	75 4	60 5	85 5	62 31	63 4	69 31	33 4	45 6	57 31	46 30	60 31	725
Spacing: S2	0	0	0	0	0	0	0	0	0	0	0	0	0
	0	0	0	0	0	0	0	0	0	93	87	93	273
Pool Totals: Oil													
	9608	9244	10223	9597	9652	9286	8871	8636	8768	8841	8381	8657	109764
Wells: 31 Wtr													
	227	98	188	209	519	381	218	191	244	223	179	243	2920
Gas													
	6344	5739	6482	6006	6630	5864	5846	5689	5849	5425	4821	4557	69252

Operator-Lease Jan Feb Mar Apr May Jun Jul Aug Sep Oct Nov Dec 2002 Total

BICENTENNIAL - BIRDBEAR

GOLDEN VALLEY

AGATE PETROLEUM, INC.

MOORE-FEDERAL 2-28 SENW 28-144-103 F#: 15029 SOW: AL C-O: 167595 C-W: 454509 C-G: 97836 COMP: 12/9/2000
 R&LU: 24566 3295 31 2633 28 2645 31 1960 28 2423 31 2004 30 1730 30 1667 29 1711 30 1406 27 1519 30 1580 31 24573
 Spacing: N2 18975 17517 19721 19507 28053 18461 16779 15939 18207 16451 17765 19632 227007
 2412 1804 1739 1141 1959 779 240 240 240 240 726 1228 12748

BTA OIL PRODUCERS

20002 JV-P AGATE 1 NWSE 28-144-103 F#: 14976 SOW: AL C-O: 530518 C-W: 316099 C-G: 288816 COMP: 7/24/2000
 R&LU: 97157 8476 31 5173 23 11124 31 9892 30 9916 31 8732 30 8093 29 7952 31 7726 30 7800 31 7276 30 4869 24 97029
 Spacing: S2 10892 7020 13292 12559 13397 12605 12680 12812 12784 13130 12727 10294 144192
 4900 2484 6491 5763 6024 5483 4935 4985 4657 4899 4536 2939 58096

BURLINGTON RESOURCES OIL & GAS COMPANY LP

BNRR SOUTH 1-7 SESW 7-144-103 F#: 10985 SOW: PNA C-O: 1189 C-W: 17640 C-G: 636 COMP: 8/7/1995

NANCE PETROLEUM CORPORATION

BICENTENNIAL 31-33H NWNE 33-144-103 F#: 13600 SOW: AL C-O: 287031 C-W: 1026744 C-G: 103192 COMP: 1/22/1995
 R&LU: 6784 432 19 949 28 969 30 861 27 958 30 962 30 982 31 376 10 5 5 0 0 0 0 0 6494
 Spacing: N2 5731 11714 10067 10337 10370 11313 11579 3892 0 0 0 0 75003
 89 204 213 130 226 82 0 0 0 0 0 0 944

WESCO OPERATING, INC.

MESSERSMITH 2-1R SWNW 1-144-104 F#: 6858 SOW: AL C-O: 48046 C-W: 640 C-G: 54523 COMP: 1/8/2001
 R&LU: 18835 1883 31 1548 28 1703 31 1616 30 1574 31 1409 29 1704 28 1532 31 1483 30 1462 31 1360 30 1418 31 18692
 Spacing: N2 9 28 11 17 22 11 38 10 16 9 16 3 190
 2337 2559 2188 2901 2102 2028 1937 1884 1592 1504 2322 1891 25245

HALL FEDERAL 2-12 SWNE 12-144-104 F#: 6973 SOW: AL C-O: 114183 C-W: 185978 C-G: 58935 COMP: 10/24/2000
 R&LU: 35778 3497 31 3033 28 3225 31 3073 30 3086 31 2882 30 2742 30 2969 30 2683 30 2901 31 2717 30 2643 31 35451
 Spacing: N2 7772 7650 7848 7576 7861 7374 7241 6971 7784 7876 8017 8195 92165
 2092 1668 1685 1626 930 1475 2340 2298 1987 2007 1936 1705 21749

MESSERSMITH 1-1X NWSW 1-144-104 F#: 11029 SOW: AL C-O: 9186 C-W: 21620 C-G: 12409 COMP: 4/13/2001
 R&LU: 6222 638 30 493 28 521 31 492 30 531 31 498 30 483 31 493 31 451 30 420 31 420 30 500 31 5940
 Spacing: S2 0 2 0 0 0 0 0 0 0 0 0 0 8 10
 907 845 930 900 993 954 978 949 1028 1099 943 930 11456

Pool Totals: Oil 18221 13829 20187 17894 18488 16487 15734 14989 14059 13989 13292 11010 188179
 Wells: 7 Wtr 43379 43931 50939 49996 59703 49764 48317 39624 38791 37466 38525 38132 538567
 Gas 12737 9564 13246 12461 12234 10801 10430 10356 9504 9749 10463 8693 130238

BICENTENNIAL - MADISON

GOLDEN VALLEY, MCKENZIE

ANR PRODUCTION COMPANY

STATE 24-36 SESW 36-146-104 F#: 6966 SOW: PNA C-O: 10058 C-W: 48315 C-G: 6855 COMP: 10/27/1979

PACIFIC ENTERPRISES OIL COMPANY (USA)

FEDERAL 3-18 SWSE 18-145-103 F#: 11170 SOW: PNA C-O: 4573 C-W: 23735 C-G: 0 COMP: 3/18/1985

RAINBOW RESOURCES, INC.

FEDERAL 1-24 SESW 1-145-104 F#: 6646 SOW: PNA C-O: 425 C-W: 11736 C-G: 0 COMP: 12/11/1978

WESCO OPERATING, INC.

BNRR 1-7 NWNW 7-145-103 F#: 6308 SOW: PNA C-O: 16424 C-W: 77992 C-G: 0 COMP: 3/22/1979

MEINHART-FEDERAL 1-12 NESE 12-145-104 F#: 6655 SOW: SI C-O: 265 C-W: 6697 C-G: 629 COMP: 10/22/2002
 R&LU: 84 38 2 81 13 146 22 265
 Spacing: 1051 2252 3394 6697
 43 246 340 629

Pool Totals: Oil 38 81 146 265
 Wells: 5 Wtr 1051 2252 3394 6697
 Gas 43 246 340 629

Operator-Lease Jan Feb Mar Apr May Jun Jul Aug Sep Oct Nov Dec 2002 Total

BICENTENNIAL - RED RIVER

GOLDEN VALLEY, MCKENZIE

AGATE PETROLEUM, INC.

MOORE-FEDERAL 1-28 SENW 28-144-103 F#: 8590 SOW: PNA C-O: 316695 C-W: 165592 C-G: 307325 COMP: 11/6/1981
 R&LU: 0 0 0 0 0 0 0 0 0 0 0 0 0 0 0 0
 Spacing: N2 0 0 0 0 0 0 0 0 0 0 0 0 0 0 0 0

BTA OIL PRODUCERS

20002 JV-P AGATE 2 NWSE 28-144-103 F#: 15091 SOW: AL C-O: 60495 C-W: 41437 C-G: 56950 COMP: 7/23/2001
 R&LU: 37516 3547 31 3162 28 3507 31 3304 30 3280 31 3094 30 3180 30 3156 31 2787 30 2779 30 2874 30 2905 31 37575
 Spacing: S2 2214 2004 2198 2170 2216 2220 2269 2287 1977 2143 2074 2212 25984
 3202 2954 3371 3161 3287 3121 3229 3144 2768 2911 2906 2896 36950

BURLINGTON RESOURCES OIL & GAS COMPANY LP

BNRR SOUTH 1-7 SESW 7-144-103 F#: 10985 SOW: PNA C-O: 38255 C-W: 15426 C-G: 37229 COMP: 10/19/1984

COASTAL OIL & GAS CORPORATION

COGC 29-144-103 BN 1XJ SENE 29-144-103 F#: 10225 SOW: PNA C-O: 84168 C-W: 108926 C-G: 61397 COMP: 9/18/1983

COGC 29-144-103 BN 2V NENW 29-144-103 F#: 10538 SOW: PNA C-O: 8287 C-W: 40948 C-G: 7172 COMP: 5/1/1984

FH PETROLEUM CORP.

FEDERAL 33-20 NWSE 20-144-103 F#: 15206 SOW: AL C-O: 17342 C-W: 20544 C-G: 21496 COMP: 12/14/2001
 R&LU: 14965 2087 29 1182 16 765 12 1953 23 1637 31 1385 30 1290 31 1152 31 1017 30 970 31 909 30 877 31 15224
 Spacing: E2 1572 1273 889 1946 1893 1672 1711 1708 1543 1566 1538 1586 18897
 2030 1120 840 1610 2170 2100 1956 2016 1780 1698 1591 1535 20446

MERIDIAN OIL, INC.

MPI 34-7 SWSE 7-145-103 F#: 10689 SOW: PNA C-O: 18776 C-W: 83461 C-G: 19774 COMP: 8/10/1984

PACIFIC ENTERPRISES OIL COMPANY (USA)

MOSSER 1-18 SENW 18-144-103 F#: 6947 SOW: PNA C-O: 69640 C-W: 156766 C-G: 15574 COMP: 12/13/1979

BNRR 1-19 NENE 19-145-103 F#: 6014 SOW: PNA C-O: 155951 C-W: 20132 C-G: 140409 COMP: 10/17/1977

TERRA RESOURCES, INC.

MESSERSMITH 1-1 NWSW 1-144-104 F#: 6508 SOW: PNA C-O: 113987 C-W: 11430 C-G: 69548 COMP: 9/30/1978

MOSSER 2-18 NWSE 18-144-103 F#: 7667 SOW: PNA C-O: 22093 C-W: 11395 C-G: 18917 COMP: 11/24/1980

BURLINGTON NORTHERN R. R. 1-29 SENE 29-145-103 F#: 6544 SOW: PNA C-O: 8208 C-W: 40112 C-G: 0 COMP: 5/21/1979

WESCO OPERATING, INC.

FEDERAL 1-12 SESE 12-144-104 F#: 6531 SOW: AL C-O: 783395 C-W: 1149567 C-G: 782710 COMP: 4/11/1979
 R&LU: 15283 1457 31 1220 28 987 30 1197 30 1175 31 1234 30 1266 31 1274 31 1233 30 1207 31 1215 30 1179 30 14644
 Spacing: S2 6887 6722 6439 6854 7066 6915 7022 6616 7736 7034 7205 7294 83790
 1666 1344 1292 1571 1519 1214 1483 1602 1774 1724 1664 1575 18428

MESSERSMITH 2-1R SWNW 1-144-104 F#: 6858 SOW: PNA C-O: 220896 C-W: 83969 C-G: 140009 COMP: 8/26/1979

HALL FEDERAL 2-12 SWNE 12-144-104 F#: 6973 SOW: PNA C-O: 483706 C-W: 66679 C-G: 251296 COMP: 11/15/1979

MESSERSMITH 1-1X NWSW 1-144-104 F#: 11029 SOW: TA C-O: 419895 C-W: 314576 C-G: 295574 COMP: 10/25/1984

FEDERAL 1-18 C S2 18-145-103 F#: 5909 SOW: AL C-O: 1002477 C-W: 615395 C-G: 654512 COMP: 9/1/1976
 R&LU: 22111 1801 31 1476 28 1765 31 1735 30 1751 31 1550 26 2165 31 2081 31 1998 30 2013 31 1683 29 2050 31 22068
 Spacing: S2 3141 2539 2979 2854 3084 2953 2643 3773 4345 3754 2635 3398 38098
 1735 1558 1853 1837 1917 1866 2489 2389 2326 2300 1994 2249 24513

MINNIE OLSEN 2-18 NWNW 18-145-103 F#: 5975 SOW: PNA C-O: 229207 C-W: 89718 C-G: 239484 COMP: 12/23/1976

BNRR 1-7 NWNW 7-145-103 F#: 6308 SOW: AL C-O: 447523 C-W: 270760 C-G: 291225 COMP: 7/18/1978
 R&LU: 10274 940 31 835 28 916 31 870 30 911 31 883 30 902 31 929 31 850 29 895 31 327 12 983 26 10241
 Spacing: W2 1425 1222 1351 1291 1217 1111 705 1014 1211 1029 309 822 12707
 1056 973 989 913 1008 1064 1330 1298 1303 1259 488 1222 12903

MEINHART-FEDERAL 1-12 NESE 12-145-104 F#: 6655 SOW: PNA C-O: 16293 C-W: 16258 C-G: 1752 COMP: 6/14/1979

WHITING PETROLEUM CORPORATION

BOYCE FEDERAL 1-20-1A NWNW 20-144-103 F#: 7094 SOW: PNA C-O: 129746 C-W: 235919 C-G: 148198 COMP: 9/19/1980

Operator-Lease	Jan	Feb	Mar	Apr	May	Jun	Jul	Aug	Sep	Oct	Nov	Dec	2002 Total												
Pool Totals: Oil	9832	7875	7940	9059	8754	8146	8803	8592	7885	7864	7008	7994	99752												
Wells: 21 Wtr	15239	13760	13856	15115	15476	14871	14350	15398	16812	15526	13761	15312	179476												
Gas	9689	7949	8345	9092	9901	9365	10487	10449	9951	9892	8643	9477	113240												
BICENTENNIAL - STONEWALL						GOLDEN VALLEY																			
WESCO OPERATING, INC.																									
MESSERSMITH 1-1X			NWSW 1-144-104	F#: 11029	SOW: TA	C-O: 404	C-W: 1609	C-G: 0	COMP: 3/8/2001																
BIG BEND - BAKKEN						MOUNTRAIL																			
CONDOR PETROLEUM, INC.																									
AHEL ET AL NEWTOWN 44-24 H7			SESE 24-151-93	F#: 12893	SOW: AL	C-O: 3847	C-W: 74	C-G: 2264	COMP: 7/8/1990																
R&LU: 158	31	4	19	2	12	2	8	2	28	3	18	2	9	3	24	2	9	2	23	2	11	2	18	2	210
Spacing: E2	0	0	0	0	0	0	0	0	0	0	0	0	0	0	0	0	0	0	0	0	0	0	0	0	0
	0	0	0	0	0	0	0	0	0	0	0	0	0	0	0	0	0	0	0	0	0	0	0	0	0
BIG DIPPER - DUPEROW						DIVIDE																			
COLT RESOURCES CORPORATION																									
LAVERNE HAUGEN 32-19			SWNE 19-163-101	F#: 9608	SOW: PNA	C-O: 8909	C-W: 7937	C-G: 6473	COMP: 4/26/1991																
BIG DIPPER - MADISON						DIVIDE																			
COLT RESOURCES CORPORATION																									
LAVERNE HAUGEN 32-19			SWNE 19-163-101	F#: 9608	SOW: PNA	C-O: 660	C-W: 9868	C-G: 147	COMP: 1/21/1998																
WHITING PETROLEUM CORPORATION																									
WEHRMAN 1-19			SESE 19-163-101	F#: 8721	SOW: DRY	C-O: 688	C-W: 2459	C-G: 817	COMP: 6/18/1987																
BIG DIPPER - RED RIVER						DIVIDE																			
COLT RESOURCES CORPORATION																									
LAVERNE HAUGEN 32-19			SWNE 19-163-101	F#: 9608	SOW: PNA	C-O: 154386	C-W: 92566	C-G: 128680	COMP: 10/25/1982																
EQUITABLE RESOURCES ENERGY CO.																									
LEGAARD 14-33			SWSW 33-163-101	F#: 10096	SOW: PNA	C-O: 178070	C-W: 56585	C-G: 33807	COMP: 5/10/1983																
WHITING PETROLEUM CORPORATION																									
WEHRMAN 1-19			SESE 19-163-101	F#: 8721	SOW: AL	C-O: 287061	C-W: 654763	C-G: 112469	COMP: 9/7/1981																
R&LU: 9761	878	24	873	28	894	31	814	30	781	30	761	24	828	31	807	31	766	30	798	31	757	29	780	31	9737
Spacing: S2	2174	2714	2740	2442	2239	2058	2448	2330	2194	2221	2169	2192	27921												
	504	588	651	630	180	165	186	186	180	186	180	186	3822												
WEHRMAN 14-24-1			SWSW 24-163-102	F#: 10787	SOW: AL	C-O: 211221	C-W: 144489	C-G: 74599	COMP: 6/13/1984																
R&LU: 6247	525	31	453	28	510	31	479	30	500	30	481	29	527	31	504	31	476	30	466	17	573	30	455	31	5949
Spacing: S2	620	531	569	557	572	575	563	580	559	468	633	551	6778												
	229	207	229	222	120	116	124	124	120	110	150	155	1906												
Pool Totals: Oil	1403	1326	1404	1293	1281	1242	1355	1311	1242	1264	1330	1235	15686												
Wells: 4 Wtr	2794	3245	3309	2999	2811	2633	3011	2910	2753	2689	2802	2743	34699												
Gas	733	795	880	852	300	281	310	310	300	296	330	341	5728												
BIG GULCH - BAKKEN						DUNN																			
ORION OIL & GAS																									
CARUS FEE 21-19			NENW 19-147-96	F#: 12785	SOW: AL	C-O: 4292	C-W: 1558	C-G: 3739	COMP: 9/25/1990																
R&LU: 568	20	1	20	3	62	6	30	3	10	2	10	2	10	3	10	3	20	3	56	4	20	3	20	3	288
Spacing: NW	0	0	0	0	0	0	0	0	0	0	0	0	0												
	0	0	0	0	0	0	0	0	0	0	0	0	0												
BIG MEADOW - BAKKEN						WILLIAMS																			
CONDOR PETROLEUM, INC.																									
SUNDHAGEN 1			NENE 10-158-96	F#: 7168	SOW: PNA	C-O: 38	C-W: 0	C-G: 0	COMP: 8/25/2000																
BIG MEADOW - BIRDBEAR						WILLIAMS																			
CONDOR PETROLEUM, INC.																									
SUNDHAGEN 1			NENE 10-158-96	F#: 7168	SOW: DRY	C-O: 6	C-W: 72	C-G: 0	COMP: 7/19/2000																
BIG MEADOW - DAWSON BAY						WILLIAMS																			
CONDOR PETROLEUM, INC.																									
SUNDHAGEN 1			NENE 10-158-96	F#: 7168	SOW: DRY	C-O: 8	C-W: 0	C-G: 0	COMP: 12/25/1991																

Operator-Lease Jan Feb Mar Apr May Jun Jul Aug Sep Oct Nov Dec 2002 Total

BIG MEADOW - RED RIVER
CONDOR PETROLEUM, INC.

WILLIAMS

SUNDHAGEN 1 NENE 10-158-96 F#: 7168 SOW: PNA C-O: 55517 C-W: 4912 C-G: 164615 COMP: 1/6/1980

BIG STICK - BAKKEN
W. H. HUNT TRUST ESTATE

BILLINGS

EDNA B. EGLY 1 SWNE 20-142-100 F#: 7355 SOW: PNA C-O: 49769 C-W: 3519 C-G: 83861 COMP: 5/28/1980

BIG STICK - DUPEROW
AXEM RESOURCES, INC.

BILLINGS

MESCHKE 2-2 NWSE 2-141-101 F#: 7309 SOW: PNA C-O: 221840 C-W: 214297 C-G: 246807 COMP: 9/7/1980

EXXON COMPANY, U.S.A.

BIG STICK (MADISON) UNIT 0701 NWNW 7-142-100 F#: 6921 SOW: PNA C-O: 218725 C-W: 199007 C-G: 214260 COMP: 7/11/1979

BIG STICK (MADISON) UNIT 0116 SESE 1-141-101 F#: 7846 SOW: PNA C-O: 54687 C-W: 2813 C-G: 41184 COMP: 4/27/1980

WESTPORT OIL & GAS COMPANY, L.P.

MYSTERY CREEK 1-11 NESW 1-141-101 F#: 7086 SOW: PNA C-O: 456404 C-W: 119052 C-G: 788330 COMP: 2/20/1980

WHITING PETROLEUM CORPORATION

BIG STICK (MADISON) UNIT 2001 NWNW 20-142-100 F#: 6756 SOW: PNA C-O: 206201 C-W: 34300 C-G: 290270 COMP: 4/3/1979

BIG STICK (MADISON) UNIT 0118 NENE 1-141-101 F#: 6868 SOW: PNA C-O: 377170 C-W: 801886 C-G: 557074 COMP: 5/14/1979

BIG STICK (MADISON) UNIT 1701 SWSW 17-142-100 F#: 6969 SOW: PNA C-O: 52368 C-W: 4667 C-G: 36609 COMP: 11/2/1979

BIG STICK (MADISON) UNIT 2902 SWNW 29-142-100 F#: 7334 SOW: PNA C-O: 32173 C-W: 7366 C-G: 31066 COMP: 6/18/1980

BIG STICK - MADISON

BILLINGS

TENNECO OIL CO.

STUART USA 1-30 NWNW 30-142-100 F#: 7434 SOW: PNA C-O: 594597 C-W: 67182 C-G: 383461 COMP: 7/22/1980

BIG STICK - MADISON UNIT

AXEM RESOURCES, INC.

MESCHKE 2-2 NWSE 2-141-101 F#: 7309 SOW: PNA C-O: 130253 C-W: 236641 C-G: 118322 COMP: 9/7/1980

EXXON COMPANY, U.S.A.

BIG STICK (MADISON) UNIT 0701 NWNW 7-142-100 F#: 6921 SOW: PNA C-O: 3321 C-W: 33009 C-G: 34972 COMP: 12/10/1985

BIG STICK (MADISON) UNIT 2409 NESE 24-142-101 F#: 6940 SOW: PNA C-O: 945472 C-W: 531149 C-G: 886232 COMP: 10/16/1979

BIG STICK (MADISON) UNIT 0704 SWNE 7-142-100 F#: 7148 SOW: PNA C-O: 609071 C-W: 718638 C-G: 515300 COMP: 11/10/1980

BIG STICK (MADISON) UNIT 2503 SWSW 25-142-101 F#: 7381 SOW: PNA C-O: 1358805 C-W: 1230208 C-G: 2145716 COMP: 6/13/1980

BIG STICK (MADISON) UNIT 3502 SENE 35-142-101 F#: 7446 SOW: PNA C-O: 585215 C-W: 319267 C-G: 1270940 COMP: 7/24/1981

BIG STICK (MADISON) UNIT 2405 SWNW 24-142-101 F#: 7620 SOW: PNA C-O: 676215 C-W: 42459 C-G: 754713 COMP: 11/22/1980

BIG STICK (MADISON) UNIT 1805 SWNW 18-142-100 F#: 7623 SOW: PNA C-O: 192852 C-W: 381297 C-G: 226110 COMP: 8/15/1980

BIG STICK (MADISON) UNIT 2603 SESW 26-142-101 F#: 7649 SOW: PNA C-O: 8759 C-W: 205225 C-G: 6337 COMP: 10/15/1981

BIG STICK (MADISON) UNIT 0116 SESE 1-141-101 F#: 7846 SOW: PNA C-O: 90419 C-W: 98898 C-G: 92990 COMP: 4/28/1980

BIG STICK (MADISON) UNIT 0812 NWNW 8-142-100 F#: 7880 SOW: DRY C-O: 185 C-W: 0 C-G: 0 COMP: 6/16/1981

BIG STICK (MADISON) UNIT 3501 NESW 35-142-101 F#: 8190 SOW: PNA C-O: 63498 C-W: 477097 C-G: 128625 COMP: 9/15/1981

BIG STICK (MADISON) UNIT 1304 SENW 13-142-101 F#: 8197 SOW: PNA C-O: 10396 C-W: 170347 C-G: 42882 COMP: 10/15/1981

KOCH INDUSTRIES, INC.

FEDERAL 13-24 NESW 24-142-101 F#: 7397 SOW: PNA C-O: 339422 C-W: 70305 C-G: 234870 COMP: 3/4/1980

FEDERAL 12-18 NWSW 18-142-100 F#: 7424 SOW: PNA C-O: 150743 C-W: 44218 C-G: 116148 COMP: 1/12/1981

TENNECO OIL CO.

DAVID USA 1-25 SWNE 25-142-101 F#: 7273 SOW: PNA C-O: 1062790 C-W: 413983 C-G: 1410772 COMP: 3/5/1980

WESTPORT OIL & GAS COMPANY, L.P.

MYSTERY CREEK 1-11 NESW 1-141-101 F#: 7086 SOW: PNA C-O: 37698 C-W: 33282 C-G: 57450 COMP: 2/20/1980

WHITING PETROLEUM CORPORATION

BIG STICK (MADISON) UNIT 2302 SENE 23-142-101 F#: 6270 SOW: AL C-O: 775081 C-W: 1001913 C-G: 488046 COMP: 4/17/1981

R&LU: 39484 3733 29 3180 24 4034 31 3799 30 3592 30 3666 30 3465 31 2755 31 2323 25 2602 27 2985 29 3395 31 39529

Spacing: U 10333 9649 11383 11022 9301 11765 10414 4573 6656 8436 10382 9227 113141

1933 1733 2342 2197 1534 2387 2063 1276 1140 1659 1838 2041 22143

Operator-Lease	Jan	Feb	Mar	Apr	May	Jun	Jul	Aug	Sep	Oct	Nov	Dec	2002 Total												
BIG STICK (MADISON) UNIT	2001		NWNW 20-142-100		F#: 6756	SOW: AL	C-O: 1090976	C-W: 1202374	C-G: 1267050	COMP: 10/4/1979															
R&LU: 9663	588	23	842	28	742	25	358	20	974	31	802	24	1144	31	1049	31	863	28	799	27	708	24	846	29	9715
Spacing: U	6328	7968	7219	6004	8144	7357	10122	9187	7075	7452	7326	8754	92936												
	337	446	415	284	580	518	867	708	529	439	370	365	5858												
BIG STICK (MADISON) UNIT	0118		NENE 1-141-101		F#: 6868	SOW: AL	C-O: 103443	C-W: 271491	C-G: 75379	COMP: 4/24/1996															
R&LU: 10985	981	31	917	28	1088	29	1076	30	1160	31	1012	30	862	31	780	31	786	30	950	31	498	17	908	31	11018
Spacing: U	4569	3911	3851	3878	3600	9392	3655	2981	3224	3807	1956	3767	48591												
	674	610	755	682	668	705	728	474	458	602	298	580	7234												
BIG STICK (MADISON) UNIT	0615		SWSE 6-142-100		F#: 6935	SOW: PNA	C-O: 403398	C-W: 376360	C-G: 411674	COMP: 1/2/1980															
BIG STICK (MADISON) UNIT	0610		NWSE 6-142-100		F#: 6936	SOW: PNA	C-O: 732789	C-W: 644507	C-G: 608567	COMP: 12/5/1979															
BIG STICK (MADISON) UNIT	1901		NENE 19-142-100		F#: 6968	SOW: AL	C-O: 881250	C-W: 1993458	C-G: 1448288	COMP: 8/11/1980															
R&LU: 10904	864	31	776	28	827	31	886	30	1086	31	1007	30	1039	28	1101	30	902	30	842	31	601	24	870	31	10801
Spacing: U	12000	10545	11507	10970	15255	9877	10023	9776	13037	11202	8560	6784	129536												
	759	681	718	651	868	589	775	693	623	612	419	628	8016												
BIG STICK (MADISON) UNIT	1701		SWSW 17-142-100		F#: 6969	SOW: PNA	C-O: 1146170	C-W: 1187680	C-G: 1499866	COMP: 11/2/1979															
BIG STICK (MADISON) UNIT	3101		SWSW 31-142-100		F#: 6970	SOW: TA	C-O: 556470	C-W: 2161882	C-G: 795154	COMP: 12/8/1979															
R&LU: 0	0	0	0	0	0	0	0	0	0	0	0	0	0	0	0	0	0	0	0	0	0	0	0	0	0
Spacing: U	0	0	0	0	0	0	0	0	0	0	0	0	0												
	0	0	0	0	0	0	0	0	0	0	0	0	0												
BIG STICK (MADISON) UNIT	3610		NWSE 36-142-101		F#: 6995	SOW: AL	C-O: 498303	C-W: 1955317	C-G: 828797	COMP: 8/19/1979															
R&LU: 9470	766	25	789	26	969	31	723	25	878	31	816	30	762	25	671	31	665	28	839	29	875	30	744	25	9497
Spacing: U	10692	11058	14033	10947	13254	11968	9426	9511	9643	11020	11668	10130	133350												
	529	552	746	543	804	708	615	506	467	662	675	535	7342												
BIG STICK (MADISON) UNIT	6005		SNNW 6-141-100		F#: 7091	SOW: WI	C-O: 513488	C-W: 303143	C-G: 555468	COMP: 11/19/1979															
BIG STICK (MADISON) UNIT	0703		SWNE 7-142-100		F#: 7095	SOW: PNA	C-O: 344283	C-W: 771105	C-G: 341944	COMP: 1/31/1980															
BIG STICK (MADISON) UNIT	0702		NENW 7-142-100		F#: 7096	SOW: PNA	C-O: 603977	C-W: 1538346	C-G: 614693	COMP: 9/10/1979															
BIG STICK (MADISON) UNIT	0103		NENW 1-141-101		F#: 7121	SOW: TA	C-O: 425523	C-W: 2024125	C-G: 531187	COMP: 8/13/1980															
R&LU: 140	0	0	0	0	0	0	0	0	0	0	0	0	0	0	0	0	0	0	0	0	0	0	0	0	0
Spacing: U	0	0	0	0	0	0	0	0	0	0	0	0	0												
	0	0	0	0	0	0	0	0	0	0	0	0	0												
BIG STICK (MADISON) UNIT	0117		SESE 1-141-101		F#: 7122	SOW: AL	C-O: 210019	C-W: 1783284	C-G: 236443	COMP: 12/11/1983															
R&LU: 5652	574	31	406	28	496	31	535	30	553	31	516	30	551	31	486	31	337	30	367	31	361	30	352	31	5534
Spacing: U	9543	8334	9057	8531	5408	7587	7526	6128	6448	7777	7404	7434	91177												
	561	511	571	489	383	551	604	400	384	531	467	462	5914												
BIG STICK (MADISON) UNIT	3603		NENW 36-142-101		F#: 7123	SOW: AL	C-O: 1459449	C-W: 1126259	C-G: 1721902	COMP: 4/16/1980															
R&LU: 29899	2925	31	2644	28	2814	31	2517	30	2575	31	2393	30	2232	29	1967	31	1870	27	2705	31	2652	30	2704	31	29998
Spacing: U	16000	14517	15963	14952	15740	13754	12566	10931	10667	13972	13903	14464	167429												
	1280	1173	1374	1197	1543	1316	1327	940	836	1199	1125	1068	14378												
BIG STICK (MADISON) UNIT	3612		NWSW 36-142-101		F#: 7124	SOW: WI	C-O: 115648	C-W: 252094	C-G: 289706	COMP: 7/14/1983															
BIG STICK (MADISON) UNIT	3602		NWNE 36-142-101		F#: 7125	SOW: AL	C-O: 692679	C-W: 637180	C-G: 889637	COMP: 12/30/1979															
R&LU: 15181	1541	31	1367	28	1457	31	1328	30	1320	31	1228	30	1145	31	1008	31	1048	30	1182	29	1257	30	1349	31	15230
Spacing: U	5232	4661	5127	4894	5008	4376	4274	3478	3659	3599	3889	4258	52455												
	542	488	572	508	636	543	585	388	367	433	450	450	5962												
BIG STICK (MADISON) UNIT	0705		SWSW 7-142-100		F#: 7149	SOW: TAO	C-O: 1302303	C-W: 1833409	C-G: 1684665	COMP: 6/3/1980															
R&LU: 0	0	0	0	0	0	0	0	0	0	0	0	0	0	0	0	0	0	0	0	0	0	0	0	0	0
Spacing: U	0	0	0	0	0	0	0	0	0	0	0	0	0												
	0	0	0	0	0	0	0	0	0	0	0	0	0												
BIG STICK (MADISON) UNIT	1801		SESE 18-142-100		F#: 7154	SOW: WI	C-O: 509225	C-W: 878222	C-G: 850771	COMP: 1/19/1980															
BIG STICK (MADISON) UNIT	2408		SENE 24-142-101		F#: 7268	SOW: SI	C-O: 1980615	C-W: 2124527	C-G: 2218628	COMP: 12/11/1979															
R&LU: 0	0	0	0	0	0	0	0	0	0	0	0	0	0	0	0	0	0	0	0	0	0	0	0	0	0
Spacing: U	0	0	0	0	0	0	0	0	0	0	0	0	0												
	0	0	0	0	0	0	0	0	0	0	0	0	0												

Operator-Lease	Jan	Feb	Mar	Apr	May	Jun	Jul	Aug	Sep	Oct	Nov	Dec	2002 Total
BIG STICK (MADISON) UNIT	2502		NWNW 25-142-101	F#: 7274	SOW: PNA	C-O: 2052050	C-W: 1019207	C-G: 2897834	COMP: 5/23/1980				
BIG STICK (MADISON) UNIT	1903		NESW 19-142-100	F#: 7275	SOW: AL	C-O: 1456878	C-W: 1804478	C-G: 1644040	COMP: 3/18/1980				
R&LU: 24696	2127 27	2189 28	2373 31	2035 29	2076 31	1935 30	1833 24	2360 31	2052 30	2171 31	1321 20	2341 31	24813
Spacing: U	7655	7484	7859	6830	4149	6524	5704	7431	9930	8954	5429	5277	83226
	1100	1139	1163	967	550	841	902	1084	1011	978	518	1042	11295
BIG STICK (MADISON) UNIT	0606		SENE 6-142-100	F#: 7276	SOW: PNA	C-O: 30130	C-W: 617150	C-G: 50542	COMP: 12/15/1979				
BIG STICK (MADISON) UNIT	3503		SWSE 35-142-101	F#: 7295	SOW: AL	C-O: 1299930	C-W: 1591966	C-G: 1919079	COMP: 7/18/1981				
R&LU: 7425	657 31	623 28	656 31	655 30	840 31	607 27	523 28	635 31	564 30	620 31	526 30	551 31	7457
Spacing: U	14553	13473	13898	13648	11219	11209	10493	9993	10836	11514	10248	10917	142001
	413	380	406	425	400	437	499	129	434	382	345	317	4567
BIG STICK (MADISON) UNIT	3102		NWNW 31-142-100	F#: 7296	SOW: WI	C-O: 133868	C-W: 754095	C-G: 202792	COMP: 3/31/1980				
BIG STICK (MADISON) UNIT	0201		SWNE 2-141-101	F#: 7310	SOW: AL	C-O: 500391	C-W: 1328145	C-G: 604457	COMP: 7/13/1981				
R&LU: 6274	406 23	286 15	547 31	461 25	830 31	549 20	551 31	628 31	551 30	543 31	454 30	359 24	6165
Spacing: U	7341	5357	10145	8044	13881	9392	8743	8318	8899	9040	7926	6194	103280
	393	240	467	430	701	564	659	169	528	471	390	238	5250
BIG STICK (MADISON) UNIT	2902		SWNW 29-142-100	F#: 7334	SOW: PNA	C-O: 87354	C-W: 103693	C-G: 189988	COMP: 4/4/1981				
BIG STICK (MADISON) UNIT	2901		SWNE 29-142-100	F#: 7361	SOW: TA	C-O: 133565	C-W: 249380	C-G: 282382	COMP: 3/22/1981				
R&LU: 0	0 0	0 0	0 0	0 0	0 0	0 0	0 0	0 0	0 0	0 0	0 0	0 0	0
Spacing: U	0	0	0	0	0	0	0	0	0	0	0	0	0
	0	0	0	0	0	0	0	0	0	0	0	0	0
BIG STICK (MADISON) UNIT	1906		SENE 19-142-100	F#: 7380	SOW: WI	C-O: 289508	C-W: 2993585	C-G: 691852	COMP: 3/30/1984				
R&LU: 0	0 0	0 0	0 0	0 0	0 0	0 0	0 0	0 0	0 0	0 0	0 0	0 0	0
Spacing: U	0	0	0	0	0	0	0	0	0	0	0	0	0
	0	0	0	0	0	0	0	0	0	0	0	0	0
BIG STICK (MADISON) UNIT	2004		SWSE 20-142-100	F#: 7390	SOW: PNA	C-O: 233806	C-W: 445480	C-G: 275635	COMP: 7/19/1980				
BIG STICK (MADISON) UNIT	3110		NESE 31-142-100	F#: 7396	SOW: PNA	C-O: 79165	C-W: 148327	C-G: 63556	COMP: 5/15/1980				
BIG STICK (MADISON) UNIT	2601		NWNE 26-142-101	F#: 7398	SOW: SI	C-O: 275187	C-W: 735461	C-G: 296117	COMP: 5/5/1980				
R&LU: 0	0 0	0 0	0 0	0 0	0 0	0 0	0 0	0 0	0 0	0 0	0 0	0 0	0
Spacing: U	0	0	0	0	0	0	0	0	0	0	0	0	0
	0	0	0	0	0	0	0	0	0	0	0	0	0
BIG STICK (MADISON) UNIT	3002		SWSW 30-142-100	F#: 7447	SOW: AL	C-O: 996654	C-W: 6279572	C-G: 1818846	COMP: 10/26/1980				
R&LU: 12877	1265 31	1087 28	644 18	1108 29	1128 31	1204 30	1220 31	1160 31	857 24	1095 30	965 25	1166 31	12899
Spacing: U	8844	7931	4524	7683	6290	8614	9314	8878	6746	8549	7188	8685	93246
	782	702	410	731	665	851	923	740	606	729	613	789	8541
BIG STICK (MADISON) UNIT	1301		SESE 13-142-101	F#: 7452	SOW: TA	C-O: 756009	C-W: 957982	C-G: 1299583	COMP: 7/31/1980				
R&LU: 0	0 0	0 0	0 0	0 0	0 0	0 0	0 0	0 0	0 0	0 0	0 0	0 0	0
Spacing: U	0	0	0	0	0	0	0	0	0	0	0	0	0
	0	0	0	0	0	0	0	0	0	0	0	0	0
BIG STICK (MADISON) UNIT	3207		SWNE 32-142-100	F#: 7465	SOW: PNA	C-O: 423785	C-W: 91159	C-G: 610802	COMP: 4/22/1980				
BIG STICK (MADISON) UNIT	1302		SESW 13-142-101	F#: 7485	SOW: AL	C-O: 1769870	C-W: 828472	C-G: 1745315	COMP: 5/15/1981				
R&LU: 90395	7555 27	7758 28	8274 30	6930 27	6802 29	8152 27	8977 31	6221 30	7288 29	7854 31	7203 30	7295 31	90309
Spacing: U	7004	7962	8129	7263	11775	10019	10694	4675	9486	10449	10629	8275	106360
	3616	3806	3951	3145	4454	4620	5258	3327	3721	4013	3411	3475	46797
BIG STICK (MADISON) UNIT	1904		NWNW 19-142-100	F#: 7486	SOW: WI	C-O: 522432	C-W: 427626	C-G: 588496	COMP: 4/8/1980				
BIG STICK (MADISON) UNIT	6013		SWSW 6-141-100	F#: 7510	SOW: AL	C-O: 777321	C-W: 1426598	C-G: 793200	COMP: 6/10/1980				
R&LU: 10317	745 24	973 28	1045 31	684 22	1077 31	990 30	861 31	776 31	906 30	1095 31	652 29	533 23	10337
Spacing: U	8678	10155	10192	6916	9944	9383	9066	7491	8585	10847	8485	7154	106896
	433	666	959	638	521	804	1079	731	593	1153	1066	693	9336
BIG STICK (MADISON) UNIT	1704		SWSE 17-142-100	F#: 7516	SOW: TA	C-O: 101225	C-W: 232172	C-G: 137567	COMP: 9/27/1980				
R&LU: 0	0 0	0 0	0 0	0 0	0 0	0 0	0 0	0 0	0 0	0 0	0 0	0 0	0
Spacing: U	0	0	0	0	0	0	0	0	0	0	0	0	0
	0	0	0	0	0	0	0	0	0	0	0	0	0

Operator-Lease	Jan	Feb	Mar	Apr	May	Jun	Jul	Aug	Sep	Oct	Nov	Dec	2002 Total
BIG STICK (MADISON) UNIT	2002		NESW 20-142-100	F#: 7529	SOW: WI	C-O: 304245	C-W: 430559	C-G: 566955	COMP: 5/19/1980				
BIG STICK (MADISON) UNIT	3003		NENE 30-142-100	F#: 7544	SOW: AL	C-O: 507685	C-W: 1451676	C-G: 717271	COMP: 1/13/1981				
R&LU: 6977	732 31	638 28	650 31	574 30	575 31	562 30	591 31	590 31	501 29	551 28	537 30	501 31	7002
Spacing: U	9378	8547	8922	8380	5885	7673	7924	7191	7888	6973	8634	5542	92937
	272	252	367	367	339	440	635	530	420	399	387	351	4759
BIG STICK (MADISON) UNIT	3004		NESE 30-142-100	F#: 7552	SOW: WI	C-O: 415217	C-W: 516134	C-G: 487425	COMP: 5/5/1981				
BIG STICK (MADISON) UNIT	1702		SWNW 17-142-100	F#: 7563	SOW: AL	C-O: 697441	C-W: 1995366	C-G: 936649	COMP: 4/11/1981				
R&LU: 21888	1850 28	1836 28	1928 31	1934 30	1790 31	1762 30	1399 23	2020 31	1937 30	1975 31	1566 25	1870 31	21867
Spacing: U	10857	10690	10995	10355	7167	9231	7446	11624	9837	10844	8514	10313	117873
	1174	1222	1209	1291	1068	1370	1171	1574	1390	1350	1017	1293	15129
BIG STICK (MADISON) UNIT	3209		NESE 32-142-100	F#: 7619	SOW: AL	C-O: 364418	C-W: 172282	C-G: 495757	COMP: 7/18/1980				
R&LU: 5374	418 31	362 28	343 28	83 6	650 31	489 30	480 31	467 31	525 30	509 31	524 30	536 31	5386
Spacing: U	1314	1236	1300	272	1507	1461	1508	1304	1577	1954	1587	1429	16449
	300	262	176	34	261	239	263	268	355	359	383	410	3310
BIG STICK (MADISON) UNIT	1416		SESE 14-142-101	F#: 7627	SOW: PNA	C-O: 143361	C-W: 182177	C-G: 199074	COMP: 8/5/1981				
BIG STICK (MADISON) UNIT	0814		SWSW 8-142-100	F#: 7645	SOW: WI	C-O: 649054	C-W: 2759832	C-G: 876388	COMP: 8/3/1980				
BIG STICK (MADISON) UNIT	3201		NESW 32-142-100	F#: 7722	SOW: AL	C-O: 1053919	C-W: 894321	C-G: 1730846	COMP: 7/3/1980				
R&LU: 23452	2147 31	1816 28	1882 31	1683 24	1600 24	2025 30	2243 31	2178 31	2169 30	1565 24	2068 30	2124 31	23500
Spacing: U	6495	6062	7365	5886	5657	6543	7347	6619	7240	6154	7572	6379	79319
	895	684	675	671	704	792	971	834	868	597	818	895	9404
BIG STICK (MADISON) UNIT	3202		SWNW 32-142-100	F#: 7732	SOW: AL	C-O: 1014910	C-W: 1736522	C-G: 1147743	COMP: 9/21/1980				
R&LU: 26017	2337 31	2045 28	1501 21	2519 30	2268 31	2286 30	2425 31	2355 31	2306 30	1600 25	2190 30	2236 31	26068
Spacing: U	14084	12805	10726	15431	13560	12773	14407	12879	14392	11979	15513	13096	161645
	1281	1090	795	1354	1459	1303	1564	1341	1343	952	1243	1250	14975
BIG STICK (MADISON) UNIT	2504		NWSE 25-142-101	F#: 7742	SOW: AL	C-O: 986317	C-W: 1466828	C-G: 1498287	COMP: 2/2/1981				
R&LU: 11824	1138 31	1017 28	1162 31	1018 30	717 24	988 30	1123 31	952 29	949 30	926 31	922 30	930 31	11842
Spacing: U	870	828	863	829	287	737	870	760	803	853	832	823	9355
	581	539	572	471	205	490	487	372	461	521	451	488	5638
BIG STICK (MADISON) UNIT	2602		NWSE 26-142-101	F#: 7754	SOW: AL	C-O: 591372	C-W: 2713828	C-G: 636298	COMP: 6/22/1981				
R&LU: 38291	3288 31	2855 28	3188 31	3324 30	3442 31	3299 30	3303 29	3225 31	2967 29	3112 31	3067 28	3283 31	38353
Spacing: U	19927	16857	17799	18106	21167	18148	17858	17328	16079	16664	16153	16878	212964
	1963	1639	1812	1735	2666	2063	2212	1893	1881	1938	1852	1785	23439
BIG STICK (MADISON) UNIT	1802		NWNE 18-142-100	F#: 7759	SOW: AL	C-O: 985929	C-W: 2148673	C-G: 1045442	COMP: 2/3/1981				
R&LU: 24210	2095 31	1952 28	2159 31	2154 30	2136 31	1789 26	2257 31	2118 31	1945 30	2054 31	1747 27	1922 29	24328
Spacing: U	12847	11857	12772	11729	14174	10186	12352	11478	10118	11544	9370	9283	137710
	1232	1215	1261	1257	1874	1345	1870	1478	1239	1241	1081	1004	16097
BIG STICK (MADISON) UNIT	1905		SWSE 19-142-100	F#: 7785	SOW: TA	C-O: 112936	C-W: 358043	C-G: 376699	COMP: 3/11/1981				
BIG STICK (MADISON) UNIT	1401		SESW 14-142-101	F#: 7802	SOW: WI	C-O: 396132	C-W: 633411	C-G: 282989	COMP: 11/15/1980				
BIG STICK (MADISON) UNIT	2301		SESE 23-142-101	F#: 7829	SOW: AL	C-O: 1682960	C-W: 1804841	C-G: 1680754	COMP: 12/24/1980				
R&LU: 4535	379 31	320 28	365 31	411 30	238 27	252 25	489 30	363 27	507 30	562 31	536 30	516 31	4938
Spacing: U	6416	5850	6152	6242	6611	5608	14033	6019	14188	14797	14515	12384	112815
	257	209	247	243	141	146	524	325	443	518	478	504	4035
BIG STICK (MADISON) UNIT	1303		SWNE 13-142-101	F#: 7878	SOW: AL	C-O: 867119	C-W: 1956682	C-G: 1225247	COMP: 6/14/1981				
R&LU: 9212	944 31	750 28	844 31	737 27	578 31	739 26	882 31	613 26	814 30	810 31	744 30	767 31	9222
Spacing: U	13066	11690	12457	11227	16065	9757	12136	5065	12162	12766	12001	9831	138223
	617	502	576	516	774	550	647	372	507	543	495	567	6666
BIG STICK (MADISON) UNIT	1703		SWNE 17-142-100	F#: 7887	SOW: PNA	C-O: 446	C-W: 17381	C-G: 323	COMP: 8/25/1981				
BIG STICK (MADISON) UNIT	0101		NENE 1-141-101	F#: 7893	SOW: PNA	C-O: 256437	C-W: 717136	C-G: 403600	COMP: 11/18/1980				
BIG STICK (MADISON) UNIT	3614		SESW 36-142-101	F#: 7904	SOW: PNA	C-O: 125660	C-W: 79431	C-G: 208752	COMP: 9/3/1980				

Operator-Lease	Jan	Feb	Mar	Apr	May	Jun	Jul	Aug	Sep	Oct	Nov	Dec	2002 Total
BIG STICK (MADISON) UNIT		2904		SWSW 29-142-100	F#: 7924	SOW: AL	C-O: 1361560	C-W: 1176914	C-G: 2130736	COMP: 1/24/1981			
R&LU: 8376	1099 31	874 28	661 31	695 30	626 31	631 28	670 27	650 31	617 29	628 31	614 30	625 31	8390
Spacing: U	10911	9174	8491	7657	4895	5614	5909	6391	6900	8333	7698	6498	88471
	491	383	294	314	258	281	315	309	297	296	277	277	3792
BIG STICK (MADISON) UNIT		1209		NESE 12-142-101	F#: 8003	SOW: PNA	C-O: 63364	C-W: 533999	C-G: 95887	COMP: 4/23/1981			
BIG STICK (MADISON) UNIT		2903		SWSE 29-142-100	F#: 8043	SOW: AL	C-O: 284727	C-W: 507131	C-G: 536298	COMP: 3/1/1981			
R&LU: 2734	253 31	213 27	262 31	273 30	247 31	57 19	224 31	218 31	213 30	192 31	205 30	208 31	2565
Spacing: U	4493	3916	5510	4922	2884	1145	2481	4010	4456	4807	4831	4078	47533
	240	196	240	253	182	26	59	119	118	109	111	111	1764
BIG STICK (MADISON) UNIT		0204		SWNW 2-141-101	F#: 8053	SOW: TA	C-O: 217735	C-W: 876386	C-G: 429471	COMP: 5/7/1981			
R&LU: 0	0 0	0 0	0 0	0 0	0 0	0 0	0 0	0 0	0 0	0 0	0 0	0 0	0
Spacing: U	0	0	0	0	0	0	0	0	0	0	0	0	0
	0	0	0	0	0	0	0	0	0	0	0	0	0
BIG STICK (MADISON) UNIT		0202		NWSW 2-141-101	F#: 8054	SOW: AL	C-O: 251544	C-W: 1833590	C-G: 254214	COMP: 1/20/1982			
R&LU: 9887	986 31	929 28	986 31	949 30	968 31	658 26	373 21	583 31	801 28	1060 31	1040 30	588 19	9921
Spacing: U	9457	9137	9195	8531	11308	6199	6478	9947	8443	9258	8017	5100	101070
	843	793	843	814	936	491	327	116	693	940	862	452	8110
BIG STICK (MADISON) UNIT		3104		NENE 31-142-100	F#: 8055	SOW: TA	C-O: 291374	C-W: 555796	C-G: 348121	COMP: 5/3/1981			
R&LU: 0	0 0	0 0	0 0	0 0	0 0	0 0	0 0	0 0	0 0	0 0	0 0	0 0	0
Spacing: U	0	0	0	0	0	0	0	0	0	0	0	0	0
	0	0	0	0	0	0	0	0	0	0	0	0	0
BIG STICK (MADISON) UNIT		1501		SESE 15-142-101	F#: 8252	SOW: PNA	C-O: 32039	C-W: 281650	C-G: 31670	COMP: 7/27/1982			
BIG STICK (MADISON) UNIT		6002		NWNE 6-141-100	F#: 8254	SOW: TA	C-O: 297613	C-W: 473926	C-G: 270589	COMP: 5/6/1981			
R&LU: 0	0 0	0 0	0 0	0 0	0 0	0 0	0 0	0 0	0 0	0 0	0 0	0 0	0
Spacing: U	0	0	0	0	0	0	0	0	0	0	0	0	0
	0	0	0	0	0	0	0	0	0	0	0	0	0
BIG STICK (MADISON) UNIT		2303		SENE 23-142-101	F#: 8290	SOW: AL	C-O: 594837	C-W: 1766893	C-G: 433905	COMP: 4/1/1981			
R&LU: 8509	804 27	629 23	799 31	736 30	689 26	631 25	199 7	613 26	844 30	892 31	893 30	791 31	8520
Spacing: U	11698	10047	13125	12574	8296	12073	3569	6556	16338	17260	16425	13107	141068
	588	437	646	558	294	533	194	528	636	700	728	737	6579
BIG STICK (MADISON) UNIT		0111		NESW 1-141-101	F#: 8855	SOW: PNA	C-O: 391431	C-W: 204395	C-G: 401211	COMP: 1/9/1982			
R&LU: 0	0 0	0 0	0 0	0 0	0 0	0 0	0 0	0 0	0 0	0 0	0 0	0 0	0
Spacing: U	0	0	0	0	0	0	0	0	0	0	0	0	0
	0	0	0	0	0	0	0	0	0	0	0	0	0
BIG STICK (MADISON) UNIT		0504		NWNW 5-141-100	F#: 9338	SOW: WI	C-O: 17889	C-W: 155387	C-G: 43975	COMP: 6/7/1982			
BIG STICK (MADISON) UNIT		3001		SWNW 30-142-100	F#: 9371	SOW: AL	C-O: 876158	C-W: 2043672	C-G: 1345739	COMP: 7/12/1982			
R&LU: 13198	1149 30	811 21	1199 31	1170 30	1070 31	1143 30	995 31	947 31	1118 30	1250 31	1161 30	1208 31	13221
Spacing: U	11128	7798	11270	11097	8993	10301	10736	8154	9450	10532	10319	10685	120463
	711	540	773	739	839	832	845	585	723	743	668	752	8750
BIG STICK (MADISON) UNIT		0301		NESE 3-141-101	F#: 9444	SOW: PNA	C-O: 74311	C-W: 461737	C-G: 128556	COMP: 5/16/1982			
BIG STICK (MADISON) UNIT		1812		NWSW 18-142-100	F#: 10078	SOW: PNA	C-O: 83790	C-W: 137190	C-G: 170653	COMP: 3/12/1983			
BIG STICK (MADISON) UNIT		0302		SENE 3-141-101	F#: 10375	SOW: WI	C-O: 15943	C-W: 31404	C-G: 9366	COMP: 3/20/1984			
BIG STICK (MADISON) UNIT		2413		NWSW 24-142-101	F#: 10418	SOW: WI	C-O: 227086	C-W: 605518	C-G: 160031	COMP: 1/7/1984			
BIG STICK (MADISON) UNIT		2501		SENE 25-142-101	F#: 10610	SOW: WI	C-O: 79485	C-W: 362076	C-G: 340992	COMP: 10/17/1984			
BIG STICK (MADISON) UNIT		0203		NESE 2-141-101	F#: 11634	SOW: PNA	C-O: 120000	C-W: 441140	C-G: 136458	COMP: 8/29/1985			
R&LU: 0	0 0	0 0	0 0	0 0	0 0	0 0	0 0	0 0	0 0	0 0	0 0	0 0	0
Spacing: U	0	0	0	0	0	0	0	0	0	0	0	0	0
	0	0	0	0	0	0	0	0	0	0	0	0	0
BIG STICK (MADISON) UNIT		3502A		NENE 35-142-101	F#: 13573	SOW: AL	C-O: 133294	C-W: 1137597	C-G: 60603	COMP: 9/29/1994			
R&LU: 8726	754 31	714 28	753 31	604 24	30 1	677 30	762 24	1077 31	935 30	959 31	814 30	686 27	8765
Spacing: U	12729	11785	12156	9428	936	11542	10187	12294	13202	13601	12106	10261	130227
	398	367	390	331	32	419	419	141	470	415	373	274	4029

Operator-Lease	Jan	Feb	Mar	Apr	May	Jun	Jul	Aug	Sep	Oct	Nov	Dec	2002 Total												
BIG STICK (MADISON) UNIT		2405A		SWNW 24-142-101		F#:	13574	SOW:	AL	C-O:	341048	C-W:	585050	C-G:	153411	COMP:	12/24/1993								
R&LU: 14264	1558	31	1168	25	1325	31	1169	30	0	0	1296	11	993	23	1161	30	1381	30	1407	31	1378	30	1447	31	14283
Spacing: U	9487		7580		8431		8688		0		4301		8038		5016		10457		10626		10395		8901		91920
	851		659		749		723		0		348		696		632		775		855		781		880		7949
BIG STICK (MADISON) UNIT		2503A		NWSW 25-142-101		F#:	13658	SOW:	AL	C-O:	333502	C-W:	852656	C-G:	148915	COMP:	10/18/1994								
R&LU: 10717	964	31	898	28	983	31	961	30	1012	31	871	30	928	28	978	31	903	30	761	27	733	27	739	28	10731
Spacing: U	14566		13744		14446		14145		1011		12584		12100		12922		12771		11180		11255		11069		141793
	598		634		747		722		64		657		664		647		663		573		543		511		7023
BIG STICK (MADISON) UNIT		3005		NWSE 30-142-100		F#:	13659	SOW:	AL	C-O:	149576	C-W:	399282	C-G:	70424	COMP:	12/26/1995								
R&LU: 10431	861	31	776	28	860	31	866	30	779	31	785	24	833	31	768	30	781	30	1023	31	1051	30	1072	31	10455
Spacing: U	7024		6582		7915		6485		1133		4268		6018		5100		5920		7748		7384		6233		71810
	420		368		390		383		98		350		524		423		440		413		387		389		4585
BIG STICK (MADISON) UNIT		2409A		SWSE 24-142-101		F#:	13660	SOW:	AL	C-O:	291045	C-W:	783811	C-G:	134703	COMP:	9/4/1995								
R&LU: 14930	1191	27	1145	28	692	20	891	23	1369	31	1338	30	1366	28	1252	31	1458	30	1437	31	1332	30	1479	31	14950
Spacing: U	10691		10812		5938		8483		4583		14617		12805		6878		13754		13861		13295		12533		128250
	715		641		383		538		258		841		844		840		996		992		867		934		8849
BIG STICK (MADISON) UNIT		2505		SESE 25-142-101		F#:	13781	SOW:	AL	C-O:	125320	C-W:	783426	C-G:	79835	COMP:	9/30/1995								
R&LU: 13888	1266	30	1178	28	845	19	1018	22	1070	31	1276	30	1412	31	1344	31	1184	29	1047	28	819	20	1457	31	13916
Spacing: U	9663		9403		6027		7216		6071		8990		9295		9207		8554		7816		6098		10164		98504
	745		871		599		645		744		1021		1040		924		906		831		688		1023		10037
BIG STICK (MADISON) UNIT		2502A		SENEW 25-142-101		F#:	13782	SOW:	AL	C-O:	718770	C-W:	785443	C-G:	325934	COMP:	10/8/1995								
R&LU: 38124	3654	31	2756	26	3418	31	3255	30	3095	31	3407	30	3062	29	3116	31	3045	30	3101	31	2862	29	3121	31	37892
Spacing: U	13853		10686		13165		12838		12810		12265		11899		11870		11770		12217		11299		11991		146663
	1793		1365		1753		1888		2010		1797		1792		1572		1653		1550		1380		1579		20132
BIG STICK (MADISON) UNIT		1907		NESE 19-142-100		F#:	14217	SOW:	AL	C-O:	60683	C-W:	355828	C-G:	64644	COMP:	9/13/1996								
R&LU: 6697	617	31	605	28	664	31	604	30	543	31	502	30	509	30	518	31	512	30	526	29	545	30	581	31	6726
Spacing: U	5229		4897		5160		4825		5017		4304		4819		4566		6103		4596		4462		2717		56695
	417		420		513		416		687		513		643		549		553		443		338		425		5917
Unit Totals: Oil	55211		50124		53435		50723		50383		52340		52683		49703		49424		51611		48406		52100		616143
Wells: 101 Wtr	354955		324988		343067		326928		292985		321537		322235		286529		337293		352981		333268		310615		3907381
Gas	30734		28415		30859		29150		30200		32281		35590		27937		29527		31141		28193		29574		363601
Pool Totals: Oil	55211		50124		53435		50723		50383		52340		52683		49703		49424		51611		48406		52100		616143
Wells: 102 Wtr	354955		324988		343067		326928		292985		321537		322235		286529		337293		352981		333268		310615		3907381
Gas	30734		28415		30859		29150		30200		32281		35590		27937		29527		31141		28193		29574		363601

BLACK SLOUGH - MADISON

BURKE

ANSCHUTZ DRILLING CO.

AHRE 1 SWSW 27-162-92 F#: 2644 SOW: PNA C-O: 5878 C-W: 4558 C-G: 0 COMP: 7/12/1960

ANSCHUTZ OIL CO.

EATON 1 SWSE 3-161-92 F#: 2385 SOW: PNA C-O: 0 C-W: 0 C-G: 1800 COMP: 7/12/1960

AVALON CORP.

GYDA 1 SWNE 28-162-92 F#: 2859 SOW: PNA C-O: 77709 C-W: 180113 C-G: 71716 COMP: 4/2/1961

REISTAD 1 C SW 20-162-92 F#: 4260 SOW: PNA C-O: 154589 C-W: 524767 C-G: 61444 COMP: 5/9/1967

BHP PETROLEUM COMPANY, INC.

NORTH BLACK SLOUGH-MADISON U. 28 SWSE 21-162-92 F#: 2837 SOW: PNA C-O: 71004 C-W: 75831 C-G: 81904 COMP: 2/24/1961

NORTH BLACK SLOUGH-MADISON U. 15 SWSE 15-162-92 F#: 2891 SOW: PNA C-O: 234951 C-W: 247439 C-G: 264316 COMP: 5/23/1961

NORTH BLACK SLOUGH-MADISON U. 29 SWSW 22-162-92 F#: 2972 SOW: PNA C-O: 115273 C-W: 208837 C-G: 67914 COMP: 11/30/1961

NORTH BLACK SLOUGH-MADISON U. 23ASWNE 22-162-92 F#: 3030 SOW: PNA C-O: 22008 C-W: 14871 C-G: 0 COMP: 2/23/1962

NORTH BLACK SLOUGH-MADISON U. 35 NENW 27-162-92 F#: 3105 SOW: PNA C-O: 37137 C-W: 32102 C-G: 4320 COMP: 3/27/1962

NORTH BLACK SLOUGH-MADISON U. 22 SWNW 22-162-92 F#: 3132 SOW: PNA C-O: 302506 C-W: 231380 C-G: 306726 COMP: 4/21/1962

NORTH BLACK SLOUGH-MADISON U. 08 SWNE 15-162-92 F#: 3135 SOW: PNA C-O: 331524 C-W: 650819 C-G: 105907 COMP: 5/21/1962

NORTH BLACK SLOUGH-MADISON U. 30 SWSE 22-162-92 F#: 3163 SOW: PNA C-O: 203220 C-W: 371811 C-G: 263430 COMP: 6/10/1962

Operator-Lease	Jan	Feb	Mar	Apr	May	Jun	Jul	Aug	Sep	Oct	Nov	Dec	2002 Total
NORTH BLACK SLOUGH-MADISON U.			04 SWSE 10-162-92		F#: 3206	SOW: PNA	C-O: 47007	C-W: 45500	C-G: 5919	COMP: 9/11/1962			
NORTH BLACK SLOUGH-MADISON U.			07 SWNW 15-162-92		F#: 3216	SOW: PNA	C-O: 73374	C-W: 30210	C-G: 3012	COMP: 9/6/1962			
NORTH BLACK SLOUGH-MADISON U.			23 SWNE 22-162-92		F#: 3288	SOW: PNA	C-O: 95794	C-W: 68020	C-G: 139896	COMP: 12/28/1962			
NORTH BLACK SLOUGH-MADISON U.			09 SWNW 14-162-92		F#: 3301	SOW: PNA	C-O: 178361	C-W: 231076	C-G: 136371	COMP: 1/3/1963			
NORTH BLACK SLOUGH-MADISON U.			05 SWSW 11-162-92		F#: 3327	SOW: PNA	C-O: 221308	C-W: 300253	C-G: 110403	COMP: 2/22/1963			
NORTH BLACK SLOUGH-MADISON U.			02 SWNE 10-162-92		F#: 3349	SOW: PNA	C-O: 8438	C-W: 77087	C-G: 0	COMP: 3/30/1963			
NORTH BLACK SLOUGH-MADISON U.			10 SWNE 14-162-92		F#: 3356	SOW: PNA	C-O: 146870	C-W: 85384	C-G: 137515	COMP: 4/15/1963			
NORTH BLACK SLOUGH-MADISON U.			14 NESW 15-162-92		F#: 3531	SOW: PNA	C-O: 85036	C-W: 72100	C-G: 150537	COMP: 4/9/1964			
LORENCE 1			NESW 21-162-92		F#: 3547	SOW: PNA	C-O: 213910	C-W: 244094	C-G: 187090	COMP: 5/1/1964			
NORTH BLACK SLOUGH-MADISON U.			17 SWSE 14-162-92		F#: 3555	SOW: PNA	C-O: 752	C-W: 4323	C-G: 0	COMP: 8/31/1964			
NORTH BLACK SLOUGH-MADISON U.			33 SWNW 28-162-92		F#: 3649	SOW: PNA	C-O: 64898	C-W: 177459	C-G: 43107	COMP: 8/15/1964			
NORTH BLACK SLOUGH-MADISON U.			12 SESW 16-162-92		F#: 3712	SOW: PNA	C-O: 28472	C-W: 81426	C-G: 26041	COMP: 10/30/1964			
NORTH BLACK SLOUGH-MADISON U.			26 SWSE 20-162-92		F#: 3753	SOW: PNA	C-O: 131639	C-W: 320302	C-G: 91230	COMP: 12/13/1964			
NORTH BLACK SLOUGH-MADISON U.			32ASWNE 29-162-92		F#: 3815	SOW: PNA	C-O: 112	C-W: 2525	C-G: 0	COMP: 3/11/1965			
NORTH BLACK SLOUGH-MADISON U.			19 SWNE 20-162-92		F#: 3818	SOW: PNA	C-O: 10968	C-W: 41833	C-G: 8386	COMP: 3/7/1965			
NORTH BLACK SLOUGH-MADISON U.			32 NENE 29-162-92		F#: 3990	SOW: PNA	C-O: 31596	C-W: 310211	C-G: 34270	COMP: 12/10/1965			
NORTH BLACK SLOUGH-MADISON U.			27-SWSW 21-162-92		F#: 6080	SOW: PNA	C-O: 14638	C-W: 240878	C-G: 22072	COMP: 4/1/1977			
NORTH BLACK SLOUGH-MADISON U.			08-NENE 15-162-92		F#: 6081	SOW: PNA	C-O: 10827	C-W: 218386	C-G: 71463	COMP: 3/10/1977			
POOLEY 1			NESW 19-162-92		F#: 7596	SOW: PNA	C-O: 1237	C-W: 27971	C-G: 167	COMP: 4/10/1981			
NORTH BLACK SLOUGH-MADISON U.			16-FSWSW 14-162-92		F#: 8525	SOW: PNA	C-O: 58903	C-W: 47957	C-G: 19212	COMP: 9/5/1964			
NORTH BLACK SLOUGH-MADISON U.			17-NESE 14-162-92		F#: 8744	SOW: PNA	C-O: 17264	C-W: 62625	C-G: 26925	COMP: 7/17/1981			
NORMAN 1			SWSW 35-162-93		F#: 8980	SOW: PNA	C-O: 262	C-W: 5409	C-G: 51	COMP: 11/11/1981			
BRECK OPERATING CORP.													
LOGAN 1			NWSW 30-162-92		F#: 3655	SOW: PNA	C-O: 9872	C-W: 83645	C-G: 0	COMP: 8/11/1980			
IDA GRINA 1			SWNW 2-161-93		F#: 8781	SOW: PNA	C-O: 9881	C-W: 50056	C-G: 0	COMP: 8/8/1981			
CARDINAL PETROLEUM CO.													
ANNIE WELSH 1			SWNW 4-161-92		F#: 2433	SOW: PNA	C-O: 15595	C-W: 13775	C-G: 0	COMP: 9/10/1959			
DAKOTA WEST PUMPING, INC.													
NUSS 1			SENE 21-162-92		F#: 3505	SOW: SI	C-O: 517687	C-W: 747947	C-G: 333826	COMP: 2/12/1964			
R&LU: 0	0	0	0	0	0	0	0	0	0	0	0	0	22 6 22
Spacing: NE	0	0	0	0	0	0	0	0	0	0	0	426	426
	0	0	0	0	0	0	0	0	0	0	0	0	0
BUSCH 1-26			E2NW 21-162-92		F#: 3612	SOW: SI	C-O: 277326	C-W: 656943	C-G: 163008	COMP: 7/30/1964			
R&LU: 0	0	0	0	0	0	0	0	0	0	0	0	0	0
Spacing: NW	0	0	0	0	0	0	0	0	0	0	0	0	0
	0	0	0	0	0	0	0	0	0	0	0	0	0
AMUNDSON 1			SENW 15-162-92		F#: 13076	SOW: SI	C-O: 1831	C-W: 28760	C-G: 2668	COMP: 2/15/1991			
R&LU: 224	0	0	0	0	0	0	0	0	0	4	2	31	12 30 39 31 53
Spacing: NW	0	0	0	0	0	0	0	0	372	2424	1761	1453	6010
	0	0	0	0	0	0	0	0	0	0	0	0	0
BUSCH 1			SWNW 21-162-92		F#: 13102	SOW: SI	C-O: 225	C-W: 3364	C-G: 201	COMP: 3/3/1991			
E. L. K. OIL COMPANY													
L. HERMANSON 1			SWNW 32-162-92		F#: 3263	SOW: PNA	C-O: 557	C-W: 140	C-G: 0	COMP: 2/15/1963			
EP OPERATING CO.													
POMMIER 1			SWSE 2-161-92		F#: 2773	SOW: PNA	C-O: 244367	C-W: 55205	C-G: 14501	COMP: 12/7/1960			
I. J. WILHITE													
L. HERMANSON 1			SWNW 32-162-92		F#: 2755	SOW: PNA	C-O: 4007	C-W: 2673	C-G: 0	COMP: 10/24/1960			
HERMANSON 1			SWNE 32-162-92		F#: 2825	SOW: PNA	C-O: 3273	C-W: 2685	C-G: 0	COMP: 2/13/1961			
MCOR OIL & GAS CORP.													
SOUTH BLACK SLOUGH UNIT	08		SWNW 3-161-92		F#: 2214	SOW: PNA	C-O: 94901	C-W: 70667	C-G: 0	COMP: 4/16/1959			

Operator-Lease	Jan	Feb	Mar	Apr	May	Jun	Jul	Aug	Sep	Oct	Nov	Dec	2002 Total
SOUTH BLACK SLOUGH UNIT	09		SWNE 3-161-92	F#: 2396	SOW: PNA	C-O: 88570	C-W: 54509	C-G: 10000	COMP: 9/3/1959				
SOUTH BLACK SLOUGH UNIT	04		SWSW 33-162-92	F#: 2606	SOW: PNA	C-O: 103101	C-W: 115295	C-G: 0	COMP: 3/29/1960				
SOUTH BLACK SLOUGH UNIT	05		SWSE 33-162-92	F#: 2668	SOW: PNA	C-O: 21588	C-W: 25755	C-G: 0	COMP: 6/21/1960				
SOUTH BLACK SLOUGH UNIT	03		SWSE 32-162-92	F#: 2731	SOW: PNA	C-O: 89891	C-W: 58215	C-G: 0	COMP: 9/17/1960				
SOUTH BLACK SLOUGH UNIT	16		SWSW 2-161-92	F#: 2830	SOW: PNA	C-O: 54308	C-W: 19839	C-G: 0	COMP: 3/29/1961				
SOUTH BLACK SLOUGH UNIT	10		SWNW 2-161-92	F#: 2918	SOW: PNA	C-O: 164699	C-W: 34326	C-G: 0	COMP: 6/30/1961				
SOUTH BLACK SLOUGH UNIT	01		SWNE 31-162-92	F#: 2939	SOW: PNA	C-O: 48499	C-W: 121250	C-G: 0	COMP: 7/30/1961				
SOUTH BLACK SLOUGH UNIT	02		NESW 32-162-92	F#: 2958	SOW: PNA	C-O: 16880	C-W: 52214	C-G: 0	COMP: 9/20/1961				
SOUTH BLACK SLOUGH UNIT	15		NESE 3-161-92	F#: 2990	SOW: PNA	C-O: 70216	C-W: 70684	C-G: 0	COMP: 10/13/1961				
SOUTH BLACK SLOUGH UNIT	19		NENW 11-161-92	F#: 3002	SOW: PNA	C-O: 258261	C-W: 38468	C-G: 6155	COMP: 10/14/1961				
SOUTH BLACK SLOUGH UNIT	20		SWNE 11-161-92	F#: 3066	SOW: PNA	C-O: 47353	C-W: 37271	C-G: 3849	COMP: 2/2/1962				
SOUTH BLACK SLOUGH UNIT	11		SWNE 2-161-92	F#: 3100	SOW: PNA	C-O: 260924	C-W: 236348	C-G: 15567	COMP: 4/15/1962				
SOUTH BLACK SLOUGH UNIT	06		NENW 4-161-92	F#: 3137	SOW: PNA	C-O: 79928	C-W: 20302	C-G: 0	COMP: 5/23/1962				
SOUTH BLACK SLOUGH UNIT	12		SWNW 1-161-92	F#: 3143	SOW: PNA	C-O: 144525	C-W: 113041	C-G: 0	COMP: 6/21/1962				
SOUTH BLACK SLOUGH UNIT	07		NENE 4-161-92	F#: 3179	SOW: PNA	C-O: 63230	C-W: 96855	C-G: 0	COMP: 7/13/1962				
SOUTH BLACK SLOUGH UNIT	14		NESW 3-161-92	F#: 3192	SOW: PNA	C-O: 869	C-W: 5855	C-G: 0	COMP: 8/1/1962				
SOUTH BLACK SLOUGH UNIT	23		NESW 11-161-92	F#: 3236	SOW: PNA	C-O: 153672	C-W: 66684	C-G: 12370	COMP: 10/3/1962				
SOUTH BLACK SLOUGH UNIT	24		SWSE 11-161-92	F#: 3247	SOW: PNA	C-O: 51257	C-W: 45813	C-G: 0	COMP: 10/27/1962				
SOUTH BLACK SLOUGH UNIT	18		SENE 10-161-92	F#: 3303	SOW: PNA	C-O: 137505	C-W: 29723	C-G: 0	COMP: 2/15/1963				
SOUTH BLACK SLOUGH UNIT	13		SWNE 1-161-92	F#: 3331	SOW: PNA	C-O: 64558	C-W: 32529	C-G: 0	COMP: 3/23/1963				
SOUTH BLACK SLOUGH UNIT	22		NESE 10-161-92	F#: 3378	SOW: PNA	C-O: 281578	C-W: 142544	C-G: 23096	COMP: 6/25/1963				
SOUTH BLACK SLOUGH UNIT	21		NESW 10-161-92	F#: 3487	SOW: PNA	C-O: 24398	C-W: 13600	C-G: 0	COMP: 1/30/1964				
NEW HORIZON EXPLORATION, INC.													
STEEN 1-2			NESW 2-161-92	F#: 13242	SOW: PNA	C-O: 583	C-W: 4493	C-G: 570	COMP: 11/8/1991				
NEXEN OIL AND GAS U.S.A. INC.													
ULSRUD 1			SWSE 2-161-93	F#: 3498	SOW: PNA	C-O: 97943	C-W: 1410643	C-G: 118450	COMP: 10/6/1979				
HOLTER 1			SWSW 1-161-93	F#: 6340	SOW: AL	C-O: 42784	C-W: 254483	C-G: 105406	COMP: 9/6/1979				
R&LU: 1068	71 31	79 28	86 31 88 30	84 31	78 28	84 31	97 31	74 30	84 31	75 30	96 31	996	
Spacing: SW	959	832	911 872	898	827	928	913	923	930	896	944	10833	
	765	856	581 886	999	934	969	1172	973	828	732	764	10459	
M. P. HELSETH 1			SWSW 2-161-93	F#: 7575	SOW: TA	C-O: 36657	C-W: 49532	C-G: 0	COMP: 5/16/1980				
R&LU: 0	0 0	0 0	0 0 0 0	0 0	0 0	0 0	0 0	0 0	0 0	0 0	0 0	0	
Spacing: SW	0	0	0 0	0	0	0	0	0	0	0	0	0	
	0	0	0 0	0	0	0	0	0	0	0	0	0	
CLARENCE HOLTER 2			SWNW 1-161-93	F#: 11234	SOW: PNA	C-O: 41084	C-W: 1010981	C-G: 63567	COMP: 11/28/1984				
R&LU: 0	0 0	0 0	0 0 0 0	0 0	0 0	0 0	0 0	0 0	0 0	0 0	0 0	0	
Spacing: NW	0	0	0 0	0	0	0	0	0	0	0	0	0	
	0	0	0 0	0	0	0	0	0	0	0	0	0	
BRUSVEN 32-1			SWNE 1-161-93	F#: 12101	SOW: F	C-O: 32265	C-W: 429154	C-G: 45594	COMP: 1/9/1988				
R&LU: 1542	55 16	172 28	256 31 231 30	237 31	139 23	227 28	127 22	0 0	0 0	0 0	0 0	1444	
Spacing: NE	2317	4396	4624 4617	4659	3646	4392	3349	0	0	0	0	32000	
	134	357	466 415	430	304	353	265	0	0	0	0	2724	
POMMIER 1-11			SWNW 11-161-92	F#: 13100	SOW: AL	C-O: 84616	C-W: 45865	C-G: 27903	COMP: 2/26/1991				
R&LU: 5490	436 31	438 28	461 31 427 30	457 31	421 30	458 31	457 31	435 30	443 31	429 30	424 31	5286	
Spacing: NW	406	311	349 376	425	324	393	378	384	392	364	406	4508	
	0	0	0 0	0	0	0	0	0	0	0	0	0	
WASCANA ESSEN 1H			NENW 29-162-92	F#: 13913	SOW: AL	C-O: 20343	C-W: 87358	C-G: 69708	COMP: 1/9/1996				
R&LU: 2602	226 31	208 28	202 30 156 24	212 31	213 27	213 31	200 31	203 30	199 30	206 30	213 31	2451	
Spacing: NW	933	813	781 796	879	727	852	943	821	888	879	893	10205	
	661	646	608 491	577	779	639	690	1099	1579	1528	931	10228	

Operator-Lease Jan Feb Mar Apr May Jun Jul Aug Sep Oct Nov Dec 2002 Total

PAN AMERICAN PETROLEUM CORP.

HUTTNER UNIT 1 SWSW 14-162-92 F#: 3367 SOW: PNA C-O: 4363 C-W: 19901 C-G: 0 COMP: 5/27/1963
 CLARENCE HOLTER 1 SWNW 1-161-93 F#: 3591 SOW: PNA C-O: 11929 C-W: 53633 C-G: 0 COMP: 8/2/1964

TEXAKOTA, INC.

BRUSVEN 1 SWSE 1-161-93 F#: 7634 SOW: PNA C-O: 24575 C-W: 287548 C-G: 30847 COMP: 7/10/1980

WARD-WILLISTON COMPANY

PAULSON 1 NESE 19-162-92 F#: 7152 SOW: AL C-O: 158627 C-W: 778058 C-G: 225503 COMP: 1/25/1980
 R&LU: 4029 404 31 334 28 367 31 367 30 362 31 85 18 189 21 450 31 405 30 409 31 199 20 400 31 3971
 Spacing: SE 2691 2432 2709 2588 2749 1701 2171 2965 2703 2761 1944 2957 30371
 286 305 213 344 240 54 179 317 529 516 231 109 3323

OAS 1 SWNE 2-161-93 F#: 8904 SOW: AL C-O: 62331 C-W: 241397 C-G: 103440 COMP: 10/28/1981
 R&LU: 1280 107 29 100 23 120 31 97 30 140 31 110 30 99 31 110 30 110 30 100 31 117 30 90 29 1300
 Spacing: NE 852 663 766 824 1067 681 823 1161 759 767 802 575 9740
 489 537 510 601 673 693 818 550 545 557 512 606 7091

STOEN 1 SENE 19-162-92 F#: 9025 SOW: SI C-O: 42246 C-W: 227016 C-G: 93817 COMP: 11/12/1981
 R&LU: 0
 Spacing: NE 0
 0

Pool Totals: Oil 1299 1331 1492 1366 1492 1046 1270 1441 1227 1237 1038 1284 15523
 Wells: 82 Wtr 8158 9447 10140 10073 10677 7906 9559 9709 5962 8162 6646 7654 104093
 Gas 2335 2701 2378 2737 2919 2764 2958 2994 3146 3480 3003 2410 33825

BLACKTAIL - MADISON

BILLINGS

HUNT OIL COMPANY

NICK HAAG 1 NENE 21-144-99 F#: 2689 SOW: PNA C-O: 15664 C-W: 72293 C-G: 15026 COMP: 7/31/1960

BLAINE - MADISON

BOTTINEAU

CLINTON OIL CO.

G. VEDQUAM 1 SENE 27-160-83 F#: 4997 SOW: PNA C-O: 3857 C-W: 27096 C-G: 0 COMP: 1/14/1971

KOCH INDUSTRIES, INC.

VEDQUAM 1-A SENE 27-160-83 F#: 5439 SOW: PNA C-O: 8098 C-W: 104135 C-G: 0 COMP: 8/18/1974

BLOOMING PRAIRIE - RED RIVER

DIVIDE

SUNRISE ENTERPRISES, INC.

HAUGLAND 1 SESE 16-163-98 F#: 9413 SOW: PNA C-O: 101236 C-W: 393610 C-G: 215872 COMP: 4/13/1982

BLUE BUTTES - DUPEROW

MCKENZIE

AMERADA HESS CORPORATION

C. M. LOOMER 13 NWNW 5-150-95 F#: 8229 SOW: PNA C-O: 2834 C-W: 14900 C-G: 117 COMP: 4/28/1981
 A. N. NELSON (NCT-1) 3 SENW 5-151-95 F#: 11094 SOW: AL C-O: 326335 C-W: 566436 C-G: 385464 COMP: 11/8/1984
 R&LU: 10826 986 31 882 28 1009 31 901 30 991 31 860 30 952 31 857 29 872 30 950 31 824 30 712 31 10796
 Spacing: N2 4392 3806 4735 4439 4827 4053 3875 3291 3317 3796 5747 4039 50317
 1059 920 1026 959 953 867 1000 902 878 911 931 957 11363

C. LOVAAS NCT-1 8 SWNE 6-150-95 F#: 11643 SOW: AL C-O: 262951 C-W: 86849 C-G: 214696 COMP: 4/18/1998
 R&LU: 37830 4913 31 4247 28 4715 31 4316 30 3185 30 2313 26 2029 31 1060 16 1758 24 2720 31 3105 30 3469 20 37830
 Spacing: E2 1904 1842 3279 2511 2779 2119 2495 1358 1749 2196 2419 1644 26295
 4503 4061 4455 3943 2688 1990 1640 833 1455 2367 2660 2943 33538

AMPOLEX (TEXAS), INC.

STATE 5-36 SWNW 36-151-96 F#: 9945 SOW: PNA C-O: 720 C-W: 3757 C-G: 55 COMP: 4/28/1983

TEXACO INC.

C. M. LOOMER 12 NESE 6-150-95 F#: 8081 SOW: PNA C-O: 100560 C-W: 341290 C-G: 82235 COMP: 2/16/1981

A. N. NELSON NCT-1 2 SENW 5-151-95 F#: 8631 SOW: PNA C-O: 104206 C-W: 78093 C-G: 117575 COMP: 11/23/1981

Pool Totals: Oil 5899 5129 5724 5217 4176 3173 2981 1917 2630 3670 3929 4181 48626
 Wells: 6 Wtr 6296 5648 8014 6950 7606 6172 6370 4649 5066 5992 8166 5683 76612
 Gas 5562 4981 5481 4902 3641 2857 2640 1735 2333 3278 3591 3900 44901

Operator-Lease Jan Feb Mar Apr May Jun Jul Aug Sep Oct Nov Dec 2002 Total

BLUE BUTTES - MADISON

MCKENZIE

AMERADA HESS CORPORATION

E. C. OLSON 3 SWSE 4-150-95 F#: 9944 SOW: DRY C-O: 0 C-W: 1958 C-G: 31 COMP: 5/15/1989
AMPOLEX (TEXAS), INC.

STATE 5-36 SWNW 36-151-96 F#: 9945 SOW: PNA C-O: 12201 C-W: 63850 C-G: 2085 COMP: 11/30/1983
DAMSON OIL CORP.

SIGNALNESS 1 SWNW 2-150-96 F#: 1816 SOW: PNA C-O: 165563 C-W: 85484 C-G: 55655 COMP: 5/27/1958

BLUE BUTTES - MADISON UNIT

AMERADA HESS CORPORATION

BLUE BUTTES-MADISON UNIT H-405 SESE 5-151-95 F#: 1001 SOW: PNA C-O: 159324 C-W: 118496 C-G: 46646 COMP: 12/9/1955
 R&LU: 0 0 0 0 0 0 0 0 0 0 0 0 0 0
 Spacing: U 0 0 0 0 0 0 0 0 0 0 0 0 0 0

BLUE BUTTES-MADISON UNIT H-217 SESW 17-151-95 F#: 1049 SOW: TA C-O: 127086 C-W: 45701 C-G: 0 COMP: 2/9/1956

BLUE BUTTES-MADISON UNIT G-308 NWSE 8-151-95 F#: 1063 SOW: PNA C-O: 446487 C-W: 217224 C-G: 7 COMP: 2/17/1956

BLUE BUTTES-MADISON UNIT F-408 SENE 8-151-95 F#: 1090 SOW: TA C-O: 44432 C-W: 13715 C-G: 0 COMP: 5/15/1956

BLUE BUTTES-MADISON UNIT H-419 SESE 19-151-95 F#: 1106 SOW: AL C-O: 342945 C-W: 485364 C-G: 121536 COMP: 5/18/1956
 R&LU: 6476 564 31 560 28 614 31 499 30 544 31 522 30 525 31 570 30 568 30 512 31 505 29 489 27 6472
 Spacing: U 1612 1912 2272 1526 1393 1681 2119 1940 1928 1744 1753 1555 21435
 619 545 557 586 677 534 483 450 543 352 178 383 5907

BLUE BUTTES-MADISON UNIT G-108 NWSW 8-151-95 F#: 1109 SOW: AL C-O: 686447 C-W: 374180 C-G: 87637 COMP: 5/25/1956
 R&LU: 2578 269 31 181 28 205 31 221 27 219 30 218 30 182 30 220 30 224 30 219 31 235 30 183 31 2576
 Spacing: U 1234 612 897 367 970 1520 1232 1154 1135 1559 1584 1226 13490
 310 177 184 131 174 141 180 150 138 191 145 167 2088

BLUE BUTTES-MADISON UNIT H-208 SESW 8-151-95 F#: 1133 SOW: TA C-O: 173841 C-W: 12188 C-G: 0 COMP: 7/9/1956

BLUE BUTTES-MADISON UNIT H-406 SESE 6-151-95 F#: 1167 SOW: PNA C-O: 22848 C-W: 12017 C-G: 0 COMP: 9/5/1956

BLUE BUTTES-MADISON UNIT E-330 NWNE 30-151-95 F#: 1175 SOW: PNA C-O: 262109 C-W: 51298 C-G: 491087 COMP: 8/5/1956

BLUE BUTTES-MADISON UNIT E-329 NWNE 29-151-95 F#: 1220 SOW: PNA C-O: 197877 C-W: 4649 C-G: 0 COMP: 9/27/1956

BLUE BUTTES-MADISON UNIT F-430 SENE 30-151-95 F#: 1235 SOW: TA C-O: 213931 C-W: 142835 C-G: 522 COMP: 10/13/1956

R&LU: 0 0 0 0 0 0 0 0 0 0 0 0 0 0
 Spacing: U 0 0 0 0 0 0 0 0 0 0 0 0 0 0

BLUE BUTTES-MADISON UNIT F-220 SENW 20-151-95 F#: 1243 SOW: TA C-O: 265814 C-W: 206677 C-G: 63259 COMP: 2/16/1957

R&LU: 0 0 0 0 0 0 0 0 0 0 0 0 0 0
 Spacing: U 0 0 0 0 0 0 0 0 0 0 0 0 0 0

BLUE BUTTES-MADISON UNIT H-417 SESE 17-151-95 F#: 1272 SOW: TA C-O: 211086 C-W: 40730 C-G: 0 COMP: 12/2/1956

BLUE BUTTES-MADISON UNIT E-120 NWNW 20-151-95 F#: 1276 SOW: TA C-O: 33725 C-W: 13614 C-G: 0 COMP: 5/16/1957

BLUE BUTTES-MADISON UNIT G-320 NWSE 20-151-95 F#: 1288 SOW: TA C-O: 250591 C-W: 292526 C-G: 42155 COMP: 4/12/1957

R&LU: 0 0 0 0 0 0 0 0 0 0 0 0 0 0
 Spacing: U 0 0 0 0 0 0 0 0 0 0 0 0 0 0

BLUE BUTTES-MADISON UNIT H-408 SESE 8-151-95 F#: 1301 SOW: TAO C-O: 191547 C-W: 5547 C-G: 0 COMP: 12/8/1956

BLUE BUTTES-MADISON UNIT H-220 SESW 20-151-95 F#: 1318 SOW: TA C-O: 31924 C-W: 29412 C-G: 0 COMP: 8/9/1957

BLUE BUTTES-MADISON UNIT G-319 NWSE 19-151-95 F#: 1329 SOW: TAO C-O: 105005 C-W: 6383 C-G: 0 COMP: 1/11/1957

BLUE BUTTES-MADISON UNIT G-116 HR NWSW 16-151-95 F#: 1363 SOW: F C-O: 301934 C-W: 460635 C-G: 28184 COMP: 3/9/1957
 R&LU: 850 0 0 0 0 0 0 0 0 0 466 19 225 12 57 4 103 5 851
 Spacing: U 0 0 0 0 0 0 0 0 0 6636 3471 1013 1696 12816
 0 0 0 0 0 0 0 0 414 130 94 110 748

BLUE BUTTES-MADISON UNIT F-205 SENW 5-151-95 F#: 1364 SOW: PNA C-O: 64566 C-W: 6348 C-G: 62611 COMP: 4/1/1957

BLUE BUTTES-MADISON UNIT H-219 SESW 19-151-95 F#: 1382 SOW: PNA C-O: 24532 C-W: 9812 C-G: 0 COMP: 3/27/1957

BLUE BUTTES-MADISON UNIT F-417 SENE 17-151-95 F#: 1397 SOW: PNA C-O: 269581 C-W: 148073 C-G: 0 COMP: 5/2/1957

Operator-Lease	Jan	Feb	Mar	Apr	May	Jun	Jul	Aug	Sep	Oct	Nov	Dec	2002 Total
BLUE BUTTES-MADISON UNIT		J-306	NWNE 6-150-95	F#: 1444	SOW: TA	C-O: 521141	C-W: 158889	C-G: 1153822	COMP: 7/22/1957				
R&LU: 0	0 0	0 0	0 0	0 0	0 0	0 0	0 0	0 0	0 0				0
Spacing: U	0	0	0	0	0	0	0	0	0				0
	0	0	0	0	0	0	0	0	0				0
BLUE BUTTES-MADISON UNIT		H-430	SESE 30-151-95	F#: 1456	SOW: TA	C-O: 167975	C-W: 346138	C-G: 20615	COMP: 7/25/1957				
R&LU: 0	0 0	0 0	0 0	0 0	0 0	0 0	0 0	0 0	0 0				0
Spacing: U	0	0	0	0	0	0	0	0	0				0
	0	0	0	0	0	0	0	0	0				0
BLUE BUTTES-MADISON UNIT		F-429	SENE 29-151-95	F#: 1498	SOW: PNA	C-O: 222230	C-W: 83239	C-G: 195848	COMP: 9/23/1957				
LOOMER UNIT 1			SENE 6-150-95	F#: 1542	SOW: PNA	C-O: 333479	C-W: 145074	C-G: 0	COMP: 10/23/1957				
BLUE BUTTES-MADISON UNIT		E-116	NWNW 16-151-95	F#: 1556	SOW: TA	C-O: 245369	C-W: 47688	C-G: 0	COMP: 5/19/1958				
BLUE BUTTES-MADISON UNIT		G-329	NWSE 29-151-95	F#: 1576	SOW: PNA	C-O: 370502	C-W: 107735	C-G: 0	COMP: 10/25/1957				
BLUE BUTTES-MADISON UNIT		F-420	SENE 20-151-95	F#: 1595	SOW: PNA	C-O: 215936	C-W: 44305	C-G: 0	COMP: 8/12/1959				
BLUE BUTTES-MADISON UNIT		H-420	SESE 20-151-95	F#: 1597	SOW: PNA	C-O: 90170	C-W: 19500	C-G: 0	COMP: 10/15/1958				
BLUE BUTTES-MADISON UNIT		K-407	SENE 7-150-95	F#: 1598	SOW: TA	C-O: 172033	C-W: 13800	C-G: 290598	COMP: 1/4/1958				
BLUE BUTTES-MADISON UNIT		G-129	NWSW 29-151-95	F#: 1604	SOW: PNA	C-O: 79413	C-W: 9357	C-G: 0	COMP: 11/26/1957				
BLUE BUTTES-MADISON UNIT		E-331	NWNE 31-151-95	F#: 1647	SOW: WI	C-O: 34043	C-W: 3834	C-G: 205479	COMP: 2/27/1958				
BLUE BUTTES-MADISON UNIT		H-429	SESE 29-151-95	F#: 1658	SOW: PNA	C-O: 171732	C-W: 35851	C-G: 0	COMP: 9/16/1959				
BLUE BUTTES-MADISON UNIT		H-418	SESE 18-151-95	F#: 1659	SOW: PNA	C-O: 135074	C-W: 10295	C-G: 0	COMP: 1/3/1958				
BLUE BUTTES-MADISON UNIT		E-132	NWNW 32-151-95	F#: 1688	SOW: PNA	C-O: 230370	C-W: 59265	C-G: 263708	COMP: 2/27/1958				
BLUE BUTTES-MADISON UNIT		M-409	SESE 9-150-95	F#: 1716	SOW: PNA	C-O: 320194	C-W: 162531	C-G: 0	COMP: 2/15/1958				
BLUE BUTTES-MADISON UNIT		K-208	SENE 8-150-95	F#: 1723	SOW: AL	C-O: 881609	C-W: 1269562	C-G: 99545	COMP: 2/27/1958				
R&LU: 1381	282 31	251 28	268 31	226 30	253 31	98 13	0 0	0 0	0 0	0 0	0 0	0 0	1378
Spacing: U	5979	4655	5612	3874	3988	2071	0	0	0	0	0	0	26179
	360	391	425	439	487	269	0	0	0	0	0	0	2371
BLUE BUTTES-MADISON UNIT		J-105	NWNW 5-150-95	F#: 1737	SOW: TA	C-O: 292478	C-W: 92362	C-G: 0	COMP: 4/22/1958				
BLUE BUTTES-MADISON UNIT		M-210	SESW 10-150-95	F#: 1758	SOW: TA	C-O: 153162	C-W: 67829	C-G: 0	COMP: 3/19/1958				
BLUE BUTTES-MADISON UNIT		L-308	NWSE 8-150-95	F#: 1760	SOW: TA	C-O: 104097	C-W: 18253	C-G: 192172	COMP: 4/8/1958				
BLUE BUTTES-MADISON UNIT		K-409	SENE 9-150-95	F#: 1800	SOW: TA	C-O: 170793	C-W: 288634	C-G: 0	COMP: 5/5/1958				
BLUE BUTTES-MADISON UNIT		F-405	SENE 5-151-95	F#: 1804	SOW: PNA	C-O: 362305	C-W: 279894	C-G: 151210	COMP: 6/12/1958				
R&LU: 0	0 0	0 0	0 0	0 0	0 0	0 0	0 0	0 0	0 0	0 0			0
Spacing: U	0	0	0	0	0	0	0	0	0	0			0
	0	0	0	0	0	0	0	0	0	0			0
BLUE BUTTES-MADISON UNIT		L-306	NWSE 6-150-95	F#: 1824	SOW: AL	C-O: 1005986	C-W: 2236108	C-G: 148348	COMP: 6/18/1958				
R&LU: 6383	560 31	481 28	536 31	453 30	634 31	578 30	511 29	611 31	511 30	499 31	486 30	520 31	6380
Spacing: U	7079	6634	8295	5726	5917	7301	6487	7355	6233	6070	6782	6721	80600
	712	684	770	796	745	841	970	1085	892	709	541	516	9261
BLUE BUTTES-MADISON UNIT		F-229	SENE 29-151-95	F#: 1826	SOW: TA	C-O: 43248	C-W: 37220	C-G: 5409	COMP: 7/4/1958				
BLUE BUTTES-MADISON UNIT		G-132	NWSW 32-151-95	F#: 1827	SOW: AL	C-O: 772342	C-W: 566757	C-G: 373418	COMP: 8/24/1958				
R&LU: 3663	476 31	425 28	456 31	384 30	414 31	352 30	117 20	87 15	178 30	422 31	348 26	0 0	3659
Spacing: U	4083	3843	4633	3198	3070	3294	1555	1120	2329	3163	2918	0	33206
	424	399	434	448	481	525	410	299	717	704	452	0	5293
BLUE BUTTES-MADISON UNIT		H-232	SESW 32-151-95	F#: 1831	SOW: TA	C-O: 330493	C-W: 84643	C-G: 0	COMP: 5/23/1958				
BLUE BUTTES-MADISON UNIT		J-308 HR	NWNE 8-150-95	F#: 1848	SOW: AL	C-O: 673685	C-W: 4467399	C-G: 1594732	COMP: 7/8/1958				
R&LU: 614	90 31	0 28	0 23	0 30	0 15	0 0	0 0	0 0	0 0	47 10	213 30	264 26	614
Spacing: U	2367	1928	1706	1605	816	0	0	0	0	12801	48321	39782	109326
	104	31	25	35	15	0	0	0	0	390	1434	1639	3673
BLUE BUTTES-MADISON UNIT		L-310	NWSE 10-150-95	F#: 1861	SOW: PNA	C-O: 71267	C-W: 106985	C-G: 0	COMP: 6/16/1958				
BLUE BUTTES-MADISON UNIT		J-307	NWNE 7-150-95	F#: 1881	SOW: TAO	C-O: 321863	C-W: 86845	C-G: 0	COMP: 6/17/1958				
BLUE BUTTES-MADISON UNIT		E-121	NWNW 21-151-95	F#: 1882	SOW: PNA	C-O: 256849	C-W: 73568	C-G: 1410425	COMP: 9/26/1958				

Operator-Lease	Jan	Feb	Mar	Apr	May	Jun	Jul	Aug	Sep	Oct	Nov	Dec	2002 Total
BLUE BUTTES-MADISON UNIT		J-108	NWNW 8-150-95	F#: 1897	SOW: PNA	C-O: 241508	C-W: 154977	C-G: 0	COMP: 7/20/1958				
BLUE BUTTES-MADISON UNIT		L-309	NWSE 9-150-95	F#: 1902	SOW: PNA	C-O: 640366	C-W: 1281663	C-G: 198460	COMP: 7/14/1958				
BLUE BUTTES-MADISON UNIT		M-405	SESE 5-150-95	F#: 1918	SOW: AL	C-O: 1262634	C-W: 1469722	C-G: 274787	COMP: 8/20/1958				
R&LU: 9119	808 27	875 28	938 31	791 30	864 31	728 30	672 30	727 31	687 30	688 31	606 28	731 31	9115
Spacing: U	555	6511	7850	5419	5420	6114	5669	5882	5432	5290	5243	5876	65261
	611	660	717	740	854	1086	1306	1113	1131	1203	977	1087	11485
BLUE BUTTES-MADISON UNIT		L-104	NWSW 4-150-95	F#: 1931	SOW: PNA	C-O: 328612	C-W: 552038	C-G: 417528	COMP: 12/6/1958				
BLUE BUTTES-MADISON UNIT		L-110	NWSW 10-150-95	F#: 1939	SOW: TA	C-O: 306828	C-W: 72234	C-G: 0	COMP: 9/9/1958				
BLUE BUTTES-MADISON UNIT		K-408	SENE 8-150-95	F#: 1980	SOW: PNA	C-O: 144097	C-W: 212558	C-G: 4548	COMP: 9/26/1958				
BLUE BUTTES-MADISON UNIT		K-206	SENE 6-150-95	F#: 2016	SOW: PNA	C-O: 319455	C-W: 52262	C-G: 117638	COMP: 10/31/1958				
BLUE BUTTES-MADISON UNIT		L-109	NWSW 9-150-95	F#: 2116	SOW: TA	C-O: 164982	C-W: 177396	C-G: 1709	COMP: 2/8/1959				
BLUE BUTTES-MADISON UNIT		L-108	NWSW 8-150-95	F#: 2146	SOW: TA	C-O: 165472	C-W: 40997	C-G: 130967	COMP: 3/3/1959				
BLUE BUTTES-MADISON UNIT		M-209	SESW 9-150-95	F#: 2255	SOW: PNA	C-O: 103622	C-W: 49499	C-G: 0	COMP: 5/26/1959				
BLUE BUTTES-MADISON UNIT		K-209	SENE 9-150-95	F#: 2256	SOW: TAO	C-O: 383884	C-W: 298982	C-G: 0	COMP: 7/3/1959				
BLUE BUTTES-MADISON UNIT		H-230	SESW 30-151-95	F#: 2260	SOW: TA	C-O: 35224	C-W: 21846	C-G: 0	COMP: 5/10/1959				
BLUE BUTTES-MADISON UNIT		L-307	NWSE 7-150-95	F#: 2372	SOW: TA	C-O: 127265	C-W: 20133	C-G: 0	COMP: 9/16/1959				
BLUE BUTTES-MADISON UNIT		K-204	SENE 4-150-95	F#: 2422	SOW: PNA	C-O: 124024	C-W: 38071	C-G: 68294	COMP: 9/10/1959				
BLUE BUTTES-MADISON UNIT		L-305	NWSE 5-150-95	F#: 2428	SOW: TA	C-O: 1317171	C-W: 2040838	C-G: 0	COMP: 9/20/1959				
BLUE BUTTES-MADISON UNIT		G-332	NWSE 32-151-95	F#: 2448	SOW: TA	C-O: 350231	C-W: 92853	C-G: 962304	COMP: 10/14/1959				
BLUE BUTTES-MADISON UNIT		M-205	SESW 5-150-95	F#: 2485	SOW: TA	C-O: 475417	C-W: 175902	C-G: 458171	COMP: 11/25/1959				
BLUE BUTTES-MADISON UNIT		H-432	SESE 32-151-95	F#: 2510	SOW: TAO	C-O: 214947	C-W: 8069	C-G: 0	COMP: 2/15/1960				
BLUE BUTTES-MADISON UNIT		J-305	NWNE 5-150-95	F#: 2516	SOW: PNA	C-O: 293746	C-W: 60007	C-G: 0	COMP: 12/31/1959				
BLUE BUTTES-MADISON UNIT		K-405	SENE 5-150-95	F#: 2518	SOW: TA	C-O: 312479	C-W: 168062	C-G: 0	COMP: 4/21/1960				
BLUE BUTTES-MADISON UNIT		G-128	NWSW 28-151-95	F#: 2585	SOW: PNA	C-O: 151176	C-W: 33785	C-G: 0	COMP: 3/4/1960				
BLUE BUTTES-MADISON UNIT		F-232	SENE 32-151-95	F#: 2592	SOW: SI	C-O: 374260	C-W: 240321	C-G: 103248	COMP: 3/27/1960				
R&LU: 0	0 0	0 0	0 0	0 0	0 0	0 0	0 0	0 0	0 0	0 0	0 0	0 0	0
Spacing: U	0	0	0	0	0	0	0	0	0	0	0	0	0
	0	0	0	0	0	0	0	0	0	0	0	0	0
BLUE BUTTES-MADISON UNIT		F-432	SENE 32-151-95	F#: 2599	SOW: PNA	C-O: 182003	C-W: 35382	C-G: 0	COMP: 3/29/1960				
BLUE BUTTES-MADISON UNIT		L-304	NWSE 4-150-95	F#: 2600	SOW: PNA	C-O: 36697	C-W: 50724	C-G: 43573	COMP: 4/29/1960				
BLUE BUTTES-MADISON UNIT		G-133	NWSW 33-151-95	F#: 2607	SOW: TAO	C-O: 81543	C-W: 6553	C-G: 0	COMP: 4/8/1960				
BLUE BUTTES-MADISON UNIT		F-233	SENE 33-151-95	F#: 2885	SOW: TAO	C-O: 21004	C-W: 10668	C-G: 0	COMP: 7/5/1961				
BLUE BUTTES-MADISON UNIT		L-106	NWSW 6-150-95	F#: 3018	SOW: PNA	C-O: 46635	C-W: 12117	C-G: 66966	COMP: 11/12/1961				
BLUE BUTTES-MADISON UNIT		E-328	NWNE 28-151-95	F#: 3045	SOW: TA	C-O: 23861	C-W: 17864	C-G: 237	COMP: 1/28/1962				
BLUE BUTTES-MADISON UNIT		F-216	SENE 16-151-95	F#: 3112	SOW: PNA	C-O: 544302	C-W: 406331	C-G: 100596	COMP: 4/24/1962				
BLUE BUTTES-MADISON UNIT		G-316	NWSE 16-151-95	F#: 3176	SOW: TAO	C-O: 373260	C-W: 364593	C-G: 0	COMP: 7/8/1962				
BLUE BUTTES-MADISON UNIT		K-207	SENE 7-150-95	F#: 3762	SOW: PNA	C-O: 39052	C-W: 2899	C-G: 0	COMP: 1/28/1965				
BLUE BUTTES-MADISON UNIT		E-316	NWNE 16-151-95	F#: 3972	SOW: AL	C-O: 396986	C-W: 303634	C-G: 306539	COMP: 11/29/1965				
R&LU: 13652	854 23	1113 28	1243 31	970 26	1285 30	1157 30	1135 30	1309 30	1310 30	1061 31	1077 30	1130 30	13644
Spacing: U	2634	3550	4715	2717	3032	4569	4438	4072	4023	3322	3483	3393	43948
	862	960	955	607	887	710	941	819	757	930	692	942	10062
BLUE BUTTES-MADISON UNIT		L-206	NWSW 6-150-95	F#: 7874	SOW: PNA	C-O: 6557	C-W: 11916	C-G: 107	COMP: 2/17/1984				
BLUE BUTTES-MADISON UNIT		E-432	C NE 32-151-95	F#: 7993	SOW: TA	C-O: 104188	C-W: 140523	C-G: 28720	COMP: 5/4/1983				
R&LU: 0	0 0	0 0	0 0	0 0	0 0	0 0	0 0	0 0	0 0	0 0	0 0	0 0	0
Spacing: U	0	0	0	0	0	0	0	0	0	0	0	0	0
	0	0	0	0	0	0	0	0	0	0	0	0	0

Operator-Lease	Jan	Feb	Mar	Apr	May	Jun	Jul	Aug	Sep	Oct	Nov	Dec	2002 Total
BLUE BUTTES-MADISON UNIT		H-431X	SESE	31-151-95	F#: 9763	SOW: AL	C-O: 190917	C-W: 424640	C-G: 140554	COMP: 12/14/1982			
R&LU: 2857	286	31 250	28 267	31 226	30 109	13 251	30 111	14 253	24 313	30 264	31 244	30 281	31 2855
Spacing: U	2915	2586	3118	2152	1073	3829	1466	1975	2467	2198	2291	2407	28477
	397	393	426	440	199	520	256	327	470	493	425	386	4732
BLUE BUTTES-MADISON UNIT		L-405D	NESE	5-150-95	F#: 9764	SOW: PNA	C-O: 514600	C-W: 5099161	C-G: 267012	COMP: 11/17/1982			
BLUE BUTTES-MADISON UNIT		F-208XHR	SENE	8-151-95	F#: 9951	SOW: AL	C-O: 166605	C-W: 177863	C-G: 98540	COMP: 6/1/1983			
R&LU: 6394	549	31 479	28 497	31 380	26 664	30 600	30 531	30 559	30 549	30 538	31 572	30 473	31 6391
Spacing: U	765	714	774	415	782	974	932	1004	1021	833	955	952	10121
	555	425	391	244	499	306	410	344	307	425	347	419	4672
BLUE BUTTES-MADISON UNIT		M-305	SWSE	5-150-95	F#: 10066	SOW: TA	C-O: 27837	C-W: 245682	C-G: 0	COMP: 6/2/1983			
BLUE BUTTES-MADISON UNIT		L-309X	NESE	9-150-95	F#: 10132	SOW: AL	C-O: 27337	C-W: 269045	C-G: 42427	COMP: 2/10/1996			
R&LU: 2064	269	31 175	28 188	31 158	30 173	31 125	30 111	29 133	31 127	30 200	31 195	30 208	31 2062
Spacing: U	3218	2687	3240	2237	2437	3527	3134	3448	3335	3468	3316	3298	37345
	295	248	269	278	238	175	202	219	243	402	285	273	3127
BLUE BUTTES-MADISON UNIT		G-208	NESW	8-151-95	F#: 10149	SOW: AL	C-O: 174923	C-W: 865533	C-G: 111628	COMP: 10/1/1983			
R&LU: 7596	772	31 615	28 643	31 531	27 686	30 649	30 586	30 610	30 598	30 587	31 723	30 592	31 7592
Spacing: U	3633	2888	3248	2609	2928	3716	3350	3445	3484	5160	3956	3742	42159
	785	540	467	312	489	382	477	370	334	465	439	528	5588
BLUE BUTTES-MADISON UNIT		G-232	NESW	32-151-95	F#: 10150	SOW: PNA	C-O: 12806	C-W: 90176	C-G: 5473	COMP: 8/7/1983			
BLUE BUTTES-MADISON UNIT		E-232	NENW	32-151-95	F#: 10174	SOW: AL	C-O: 480364	C-W: 525903	C-G: 160311	COMP: 9/9/1983			
R&LU: 6804	668	31 598	28 616	31 532	30 532	31 618	30 616	31 597	30 387	21 444	21 597	29 597	31 6802
Spacing: U	3721	3769	4108	2621	2772	3619	3506	3455	2422	2145	3501	3747	39386
	637	551	595	560	678	505	452	466	403	309	207	446	5809
BLUE BUTTES-MADISON UNIT		G-431	NESE	31-151-95	F#: 10742	SOW: AL	C-O: 311368	C-W: 88955	C-G: 213626	COMP: 5/30/1984			
R&LU: 12174	1434	3 1275	28 1176	31 928	30 1100	31 1055	30 913	31 793	25 992	30 826	31 803	30 871	31 12166
Spacing: U	943	887	1048	717	798	1009	912	714	898	820	904	902	10552
	754	693	695	693	773	663	1346	1053	1526	1280	1073	1041	11590
BLUE BUTTES-MADISON UNIT		F-132HR	SWNW	32-151-95	F#: 10743	SOW: AL	C-O: 18378	C-W: 265469	C-G: 25319	COMP: 5/29/1984			
R&LU: 14068	1578	31 1324	28 467	11 516	13 0	0 1230	23 981	19 1953	31 2305	30 917	14 1118	22 1673	29 14062
Spacing: U	23287	21072	8039	7450	0	21581	16114	25793	24717	9772	19493	24543	201861
	2375	1806	798	722	0	1676	1814	3269	3639	1976	1568	1680	21323
BLUE BUTTES-MADISON UNIT		J-406HR	NENE	6-150-95	F#: 10748	SOW: AL	C-O: 81951	C-W: 1424591	C-G: 140895	COMP: 6/13/1984			
R&LU: 5638	700	30 1176	27 883	26 629	23 592	25 509	30 313	22 0	0 0	0 0	0 825	12 0	0 5627
Spacing: U	6308	6901	7811	4984	4604	6511	3549	0	0	0	10967	0	51635
	1369	4840	4857	3559	3007	2245	1181	0	0	0	838	0	21896
BLUE BUTTES-MADISON UNIT		G-120X	NWSW	20-151-95	F#: 10870	SOW: TA	C-O: 37560	C-W: 164331	C-G: 25683	COMP: 7/31/1984			
R&LU: 0	0	0 0	0 0	0 0	0 0	0 0	0 0	0 0	0 0	0 0	0 0	0 0	0
Spacing: U	0	0	0	0	0	0	0	0	0	0	0	0	0
	0	0	0	0	0	0	0	0	0	0	0	0	0
BLUE BUTTES-MADISON UNIT		H-331 HR	SWSE	31-151-95	F#: 10912	SOW: AL	C-O: 195289	C-W: 37440	C-G: 173906	COMP: 9/28/1984			
R&LU: 6814	608	30 511	26 589	31 498	30 361	24 402	30 534	31 683	31 655	30 625	31 654	30 692	31 6812
Spacing: U	388	349	454	313	343	712	502	410	397	370	396	394	5028
	413	376	440	455	390	528	558	506	564	513	412	407	5562
BLUE BUTTES-MADISON UNIT		H-329HR	SWSE	29-151-95	F#: 11068	SOW: AL	C-O: 397525	C-W: 870104	C-G: 170008	COMP: 10/15/1984			
R&LU: 22212	2824	31 2112	23 2470	26 1357	17 1029	14 2793	29 2726	31 1879	26 2214	30 1250	25 239	9 1309	20 22202
Spacing: U	15192	11403	14701	6341	6068	15543	14335	10799	12927	7254	1592	8548	124703
	2925	2198	2384	1289	858	1337	1253	1157	1677	595	55	721	16449
BLUE BUTTES-MADISON UNIT		E-332Y	NWNE	32-151-95	F#: 11605	SOW: SI	C-O: 371425	C-W: 450824	C-G: 135155	COMP: 9/13/1985			
R&LU: 0	0	0 0	0 0	0 0	0 0	0 0	0 0	0 0	0 0	0 0	0 0	0 0	0
Spacing: U	0	0	0	0	0	0	0	0	0	0	0	0	0
	0	0	0	0	0	0	0	0	0	0	0	0	0

Operator-Lease	Jan	Feb	Mar	Apr	May	Jun	Jul	Aug	Sep	Oct	Nov	Dec	2002 Total
BLUE BUTTES-MADISON UNIT		F-228X	SENW	28-151-95	F#: 12102	SOW: TA	C-O: 212513	C-W: 788347	C-G: 140357	COMP: 5/9/1987			
R&LU: 0	0 0	0 0	0 0	0 0	0 0	0 0	0 0	0 0	0 0				0
Spacing: U	0	0	0	0	0	0	0	0	0				0
	0	0	0	0	0	0	0	0	0				0

TEXACO EXPLORATION & PRODUCTION INC.

BLUE BUTTES-MADISON UNIT	E-308	NWNE	8-151-95	F#: 882	SOW: PNA	C-O: 66784	C-W: 8700	C-G: 135210	COMP: 8/22/1955				
BLUE BUTTES-MADISON UNIT	F-208	SENW	8-151-95	F#: 950	SOW: PNA	C-O: 135583	C-W: 9280	C-G: 1561882	COMP: 10/22/1955				
BLUE BUTTES-MADISON UNIT	F-407	SENE	7-151-95	F#: 1042	SOW: PNA	C-O: 121043	C-W: 48519	C-G: 0	COMP: 1/4/1956				
BLUE BUTTES-MADISON UNIT	G-317	NWSE	17-151-95	F#: 1104	SOW: PNA	C-O: 208261	C-W: 73780	C-G: 0	COMP: 6/13/1956				
BLUE BUTTES-MADISON UNIT	E-108	NWNW	8-151-95	F#: 1108	SOW: PNA	C-O: 63929	C-W: 33928	C-G: 0	COMP: 5/18/1956				
BLUE BUTTES-MADISON UNIT	H-205	SESW	5-151-95	F#: 1134	SOW: PNA	C-O: 127652	C-W: 17929	C-G: 0	COMP: 6/21/1956				
BLUE BUTTES-MADISON UNIT	G-120	NWSW	20-151-95	F#: 1163	SOW: PNA	C-O: 88450	C-W: 15166	C-G: 0	COMP: 8/27/1956				
BLUE BUTTES-MADISON UNIT	F-217	SENW	17-151-95	F#: 1185	SOW: PNA	C-O: 69189	C-W: 15922	C-G: 0	COMP: 8/31/1956				
BLUE BUTTES-MADISON UNIT	E-317	NWNE	17-151-95	F#: 1210	SOW: PNA	C-O: 120122	C-W: 30419	C-G: 587459	COMP: 9/14/1956				
BLUE BUTTES-MADISON UNIT	G-305	NWSE	5-151-95	F#: 1271	SOW: PNA	C-O: 58684	C-W: 1982	C-G: 212820	COMP: 11/19/1956				
BLUE BUTTES-MADISON UNIT	E-129	NWNW	29-151-95	F#: 1313	SOW: PNA	C-O: 2678	C-W: 1076	C-G: 70892	COMP: 7/15/1957				
BLUE BUTTES-MADISON UNIT	E-320	NWNE	20-151-95	F#: 1328	SOW: PNA	C-O: 311499	C-W: 145361	C-G: 3508	COMP: 8/20/1957				
BLUE BUTTES-MADISON UNIT	G-330	NWSE	30-151-95	F#: 1338	SOW: PNA	C-O: 291057	C-W: 75222	C-G: 547633	COMP: 1/30/1957				
BLUE BUTTES-MADISON UNIT	F-419	SENE	19-151-95	F#: 1425	SOW: PNA	C-O: 169143	C-W: 73156	C-G: 122958	COMP: 6/15/1957				
BLUE BUTTES-MADISON UNIT	G-109	NWSW	9-151-95	F#: 1472	SOW: PNA	C-O: 5227	C-W: 8529	C-G: 0	COMP: 10/9/1957				
BLUE BUTTES-MADISON UNIT	M-206	SESW	6-150-95	F#: 1497	SOW: PNA	C-O: 222776	C-W: 20225	C-G: 1071738	COMP: 9/12/1957				
BLUE BUTTES-MADISON UNIT	G-117	NWSW	17-151-95	F#: 1543	SOW: PNA	C-O: 141804	C-W: 82006	C-G: 261710	COMP: 10/13/1957				
BLUE BUTTES-MADISON UNIT	H-431	SESE	31-151-95	F#: 1572	SOW: PNA	C-O: 199169	C-W: 5078	C-G: 70521	COMP: 1/8/1958				
BLUE BUTTES-MADISON UNIT	F-230	SENW	30-151-95	F#: 1589	SOW: PNA	C-O: 33849	C-W: 6253	C-G: 108976	COMP: 12/5/1957				
BLUE BUTTES-MADISON UNIT	G-331	NWSE	31-151-95	F#: 1718	SOW: PNA	C-O: 213694	C-W: 6596	C-G: 70528	COMP: 3/7/1958				
BLUE BUTTES-MADISON UNIT	M-406	SESE	6-150-95	F#: 1736	SOW: PNA	C-O: 376158	C-W: 1932	C-G: 0	COMP: 12/12/1958				
BLUE BUTTES-MADISON UNIT	L-105	NWSW	5-150-95	F#: 1738	SOW: PNA	C-O: 449892	C-W: 89039	C-G: 0	COMP: 1/9/1959				
BLUE BUTTES-MADISON UNIT	M-408	SESE	8-150-95	F#: 1803	SOW: PNA	C-O: 41235	C-W: 11295	C-G: 60636	COMP: 5/22/1958				
BLUE BUTTES-MADISON UNIT	F-431	SENE	31-151-95	F#: 1823	SOW: PNA	C-O: 111568	C-W: 14321	C-G: 0	COMP: 7/5/1958				
BLUE BUTTES-MADISON UNIT	K-210	SENW	10-150-95	F#: 2152	SOW: PNA	C-O: 186395	C-W: 71885	C-G: 0	COMP: 5/6/1959				
BLUE BUTTES-MADISON UNIT	G-121	NWSW	21-151-95	F#: 2163	SOW: PNA	C-O: 137050	C-W: 5068	C-G: 0	COMP: 4/13/1959				
BLUE BUTTES-MADISON UNIT	H-229	SESW	29-151-95	F#: 2290	SOW: PNA	C-O: 228663	C-W: 210233	C-G: 0	COMP: 10/15/1959				
BLUE BUTTES-MADISON UNIT	M-204	SESW	4-150-95	F#: 2393	SOW: PNA	C-O: 382863	C-W: 154257	C-G: 0	COMP: 8/7/1959				
BLUE BUTTES-MADISON UNIT	C-132	NWSW	32-152-95	F#: 2417	SOW: PNA	C-O: 178989	C-W: 55224	C-G: 9288167	COMP: 12/12/1959				
BLUE BUTTES-MADISON UNIT	J-109	NWNW	9-150-95	F#: 2423	SOW: PNA	C-O: 117982	C-W: 5908	C-G: 191308	COMP: 10/17/1959				
BLUE BUTTES-MADISON UNIT	J-309	NWNE	9-150-95	F#: 2502	SOW: PNA	C-O: 171329	C-W: 8163	C-G: 225924	COMP: 11/28/1959				
BLUE BUTTES-MADISON UNIT	E-128	NWNW	28-151-95	F#: 2511	SOW: PNA	C-O: 174194	C-W: 476171	C-G: 5495	COMP: 1/30/1960				
BLUE BUTTES-MADISON UNIT	K-205	SENW	5-150-95	F#: 2517	SOW: PNA	C-O: 196652	C-W: 740	C-G: 16926	COMP: 3/20/1960				
BLUE BUTTES-MADISON UNIT	E-332	NWNE	32-151-95	F#: 2532	SOW: PNA	C-O: 417117	C-W: 9251	C-G: 0	COMP: 1/19/1960				
BLUE BUTTES-MADISON UNIT	J-104	NWNW	4-150-95	F#: 2561	SOW: PNA	C-O: 165878	C-W: 56831	C-G: 1093070	COMP: 1/31/1960				
BLUE BUTTES-MADISON UNIT	F-221	SENW	21-151-95	F#: 2575	SOW: PNA	C-O: 136172	C-W: 96294	C-G: 0	COMP: 3/2/1960				
BLUE BUTTES-MADISON UNIT	E-133	NWNW	33-151-95	F#: 2628	SOW: PNA	C-O: 212020	C-W: 47695	C-G: 0	COMP: 5/9/1960				
BLUE BUTTES-MADISON UNIT	H-221	SESW	21-151-95	F#: 2635	SOW: PNA	C-O: 229420	C-W: 38976	C-G: 0	COMP: 6/17/1960				
BLUE BUTTES-MADISON UNIT	F-228	SENW	28-151-95	F#: 2690	SOW: PNA	C-O: 357578	C-W: 68419	C-G: 24328	COMP: 7/18/1960				
BLUE BUTTES-MADISON UNIT	H-228	SESW	28-151-95	F#: 2691	SOW: PNA	C-O: 104010	C-W: 6192	C-G: 0	COMP: 4/8/1961				
BLUE BUTTES-MADISON UNIT	G-105	NWSW	5-151-95	F#: 2820	SOW: PNA	C-O: 46505	C-W: 8583	C-G: 0	COMP: 5/23/1961				
BLUE BUTTES-MADISON UNIT	E-321	NWNE	21-151-95	F#: 2906	SOW: PNA	C-O: 108191	C-W: 9348	C-G: 0	COMP: 7/4/1961				
BLUE BUTTES-MADISON UNIT	G-321	NWSE	21-151-95	F#: 2969	SOW: PNA	C-O: 103980	C-W: 98639	C-G: 2339	COMP: 10/1/1961				

Operator-Lease	Jan	Feb	Mar	Apr	May	Jun	Jul	Aug	Sep	Oct	Nov	Dec	2002 Total
BLUE BUTTES-MADISON UNIT		H-216	SESW	16-151-95	F#: 3001	SOW: PNA	C-O: 178560	C-W: 6676	C-G: 0	COMP: 10/17/1961			
BLUE BUTTES-MADISON UNIT		J-115	NWNW	15-150-95	F#: 3537	SOW: PNA	C-O: 41908	C-W: 8007	C-G: 0	COMP: 6/23/1964			
BLUE BUTTES-MADISON UNIT		H-209	SESW	9-151-95	F#: 3834	SOW: PNA	C-O: 16293	C-W: 1175	C-G: 0	COMP: 7/10/1965			
BLUE BUTTES-MADISON UNIT		E-332X	NWNE	32-151-95	F#: 10376	SOW: PNA	C-O: 150296	C-W: 8628	C-G: 4871	COMP: 10/24/1983			
Unit Totals: Oil	13591	12401	12056	9299	9459	11885	10564	10984	12084	9324	9497	10116	131260
Wells: 148 Wtr	85913	82901	82521	54271	46411	87571	69300	72566	79384	69440	118468	108782	957528
Gas	14507	15917	15389	12334	11451	12443	12239	11627	13755	11067	10162	10745	151636
Pool Totals: Oil	13591	12401	12056	9299	9459	11885	10564	10984	12084	9324	9497	10116	131260
Wells: 151 Wtr	85913	82901	82521	54271	46411	87571	69300	72566	79384	69440	118468	108782	957528
Gas	14507	15917	15389	12334	11451	12443	12239	11627	13755	11067	10162	10745	151636

BLUE BUTTES - MINNELUSA (NITROGEN)

MCKENZIE

AMERADA HESS CORPORATION

LOOMER UNIT 1 SENE 6-150-95 F#: 1542 SOW: TA C-O: 0 C-W: 0 C-G: 2540 COMP: 8/10/1991

BLUE BUTTES - RED RIVER

MCKENZIE

AMERADA HESS CORPORATION

C. M. LOOMER 10 SWSW 32-151-95 F#: 7572 SOW: F C-O: 421010 C-W: 113119 C-G: 2863678 COMP: 9/17/1980
R&LU: 4607 509 29 341 26 483 27 367 28 412 28 342 28 244 27 408 28 369 27 422 29 321 17 379 27 4597
Spacing: GSEC 26 25 28 9 0 0 0 19 51 5 0 0 0 163
3819 3034 2750 2590 2625 2568 2882 2606 2610 2693 2366 2313 32856

JOHNSON 3 S2NE 30-151-95 F#: 8339 SOW: PNA C-O: 114547 C-W: 63725 C-G: 1754922 COMP: 8/5/1981
RIGGS 10-31 NWSE 31-151-95 F#: 9057 SOW: DRY C-O: 902 C-W: 876 C-G: 1421 COMP: 5/4/1985
F. P. KEOGH 6 NESW 5-151-95 F#: 9184 SOW: F C-O: 137489 C-W: 13162 C-G: 774781 COMP: 3/22/1982
R&LU: 6730 339 5 300 4 288 4 627 5 1566 25 877 30 600 30 514 30 563 29 543 31 280 21 135 8 6632
Spacing: GSEC 15 19 24 20 131 267 247 106 108 29 22 5 993
1190 1171 1128 3911 14753 8537 6909 6138 6033 6844 3545 1496 61655

G. V. LEVANG 1 HR SWNE 17-150-95 F#: 9185 SOW: AL C-O: 28649 C-W: 99673 C-G: 76456 COMP: 1/27/2000
R&LU: 6914 11 12 52 6 496 31 762 30 899 31 600 30 762 31 711 31 672 30 689 31 637 30 588 31 6879
Spacing: SEC 2099 1127 7362 5316 5077 2714 2753 2842 2828 3071 4146 3896 43231
281 104 1230 2117 2273 1858 1952 1773 1725 1746 1634 1450 18143

L. L. CHAPIN 1 NESW 32-152-95 F#: 9539 SOW: PNA C-O: 17102 C-W: 1013 C-G: 106549 COMP: 7/17/1982
L. WHEELER 10-23H NESW 10-150-95 F#: 10247 SOW: F C-O: 231590 C-W: 5045 C-G: 656901 COMP: 10/6/1983
R&LU: 9678 859 29 716 25 844 27 792 28 839 26 768 25 816 28 843 27 808 26 847 28 741 22 805 18 9678
Spacing: GSEC 0 0 0 0 0 0 0 0 0 0 58 70 20 148
2767 2248 2796 2626 2711 2419 2823 2807 2684 2812 2394 2593 31680

C. M. LOOMER 16 C NW 5-150-95 F#: 12173 SOW: F C-O: 229771 C-W: 14055 C-G: 951122 COMP: 4/13/1988
R&LU: 10042 953 27 745 25 907 26 822 28 853 25 663 26 1006 23 827 27 791 25 867 27 438 15 1085 24 9957
Spacing: GSEC 0 0 0 0 0 0 0 0 0 0 0 0 0 0
3726 2616 3879 3811 3651 3046 4064 3885 3555 3972 2204 4482 42891

GOV'T. T. G. DOROUGH 9 NESW 8-151-95 F#: 12726 SOW: F C-O: 106086 C-W: 7900 C-G: 1155986 COMP: 8/3/1991
R&LU: 6010 515 30 448 27 511 30 497 30 578 30 465 28 551 30 489 30 524 28 520 29 467 24 515 29 6080
Spacing: GSEC 30 26 20 0 0 0 0 8 26 25 25 28 188
6039 5381 5970 5683 6117 5459 6105 5651 5235 5191 4396 5508 66735

Pool Totals: Oil 3186 2602 3529 3867 5147 3715 3979 3792 3727 3888 2884 3507 43823
Wells: 9 Wtr 2170 1197 7434 5345 5208 2981 3000 2975 3013 3188 4263 3949 44723
Gas 17822 14554 17753 20738 32130 23887 24735 22860 21842 23258 16539 17842 253960

BLUE BUTTES - SILURIAN

MCKENZIE

AMERADA HESS CORPORATION

C. LOVAAS NCT-1 5 SWNE 6-150-95 F#: 7192 SOW: GL C-O: 1210294 C-W: 440615 C-G: 1605608 COMP: 2/13/1980
R&LU: 22358 1894 31 1772 28 1943 31 1850 30 1953 31 1884 30 1870 31 1490 24 2050 30 1968 31 1824 30 1854 31 22352
Spacing: E2 2871 2471 3170 3571 4405 2877 2847 2306 2723 2826 3175 3368 36610
2750 2681 2963 2787 3018 2760 2711 2283 3109 3250 2933 2865 34110

Operator-Lease	Jan	Feb	Mar	Apr	May	Jun	Jul	Aug	Sep	Oct	Nov	Dec	2002 Total
T. P. RIGGS 15-31			SWSE 31-151-95	F#: 7566	SOW: AL	C-O: 809971	C-W: 343657	C-G: 1353129	COMP: 2/4/1981				
R&LU: 9937	955 30	845 27	652 23	769 29	830 29	910 29	775 30	844 30	848 29	905 30	784 25	833 30	9950
Spacing: S2*	1475	1679	1511	1532	2171	1536	1152	1285	1585	1646	1729	1594	18895
	1898	1706	1412	1654	1775	1765	1860	1691	1665	1764	1441	1653	20284
REITSCH NCT-2 4			SWNE 31-151-95	F#: 7571	SOW: AL	C-O: 842679	C-W: 1431509	C-G: 1606573	COMP: 4/3/1981				
R&LU: 18500	1775 31	1632 28	1781 31	1688 30	1445 30	150 9	1675 31	1353 26	1758 30	1826 31	1671 30	1746 31	18500
Spacing: N2	8632	8033	10149	9829	10631	2798	8309	6278	7500	7524	8278	8250	96211
	3400	2986	3415	3342	2901	340	2975	2493	3220	3226	2805	2761	33864
C. M. LOOMER 11			S2SW 5-150-95	F#: 7810	SOW: AL	C-O: 1199928	C-W: 2024974	C-G: 1645452	COMP: 9/25/1980				
R&LU: 22178	2014 31	1652 24	2178 31	1936 30	2018 31	1495 23	2046 31	2009 31	2039 30	1951 31	1768 30	1001 18	22107
Spacing: S2	11377	8427	10547	10124	12367	7560	9945	10125	9655	8923	9930	5301	114281
	2820	2089	2919	2628	2760	1992	2792	2822	2703	2724	2417	1405	30071
BLUE BUTTES-MADISON UNIT		L-206	NWSW 6-150-95	F#: 7874	SOW: PNA	C-O: 35860	C-W: 61608	C-G: 18131	COMP: 11/24/1980				
MOSHOLDER 4			SWNE 7-150-95	F#: 8083	SOW: TA	C-O: 274958	C-W: 1090774	C-G: 330264	COMP: 5/19/1981				
R&LU: 0	0 0	0 0	0 0	0 0	0 0	0 0	0 0	0 0	0 0	0 0	0 0	0 0	0
Spacing: E2	0	0	0	0	0	0	0	0	0	0	0	0	0
	0	0	0	0	0	0	0	0	0	0	0	0	0
C. M. LOOMER 13			NWNW5-150-95	F#: 8229	SOW: AL	C-O: 699880	C-W: 1082079	C-G: 1071833	COMP: 6/22/1982				
R&LU: 13814	1186 31	1117 28	1223 31	1180 30	1200 31	1164 30	1215 31	1200 31	909 26	1178 31	1118 30	1119 31	13809
Spacing: N2	5711	5752	7019	6066	6999	6072	5884	5741	4764	5368	6176	5614	71166
	1885	1793	1981	1880	1927	1773	1863	1942	1491	1923	1897	1925	22280
C. M. LOOMER 14			SWSW 32-151-95	F#: 8269	SOW: AL	C-O: 709213	C-W: 1650478	C-G: 1066398	COMP: 4/30/1981				
R&LU: 17531	2083 31	1832 27	2006 31	1876 30	1962 31	1757 29	1886 31	1886 31	1790 30	371 8	0 0	0 5	17449
Spacing: S2	11942	12130	14613	12359	13661	10100	11012	11583	11127	2603	0	1865	112995
	3341	2893	3104	2927	3152	2600	2959	2879	2748	822	0	48	27473
O. J. ANDERSON 4			SESW 30-151-95	F#: 8301	SOW: AL	C-O: 900123	C-W: 1267296	C-G: 1469428	COMP: 6/3/1981				
R&LU: 16942	1452 31	1421 28	579 13	932 25	1561 31	1433 30	1568 31	1556 31	1245 24	1822 31	1690 30	1688 31	16947
Spacing: S2	5919	5527	2936	5136	7129	5565	5451	5790	4500	6130	7103	6355	67541
	2407	2210	923	1667	2450	2217	2535	2518	1952	3014	2718	2731	27342
JOHNSON 3			S2NE 30-151-95	F#: 8339	SOW: PNA	C-O: 261950	C-W: 319355	C-G: 340482	COMP: 8/5/1981				
R. L. OLSON 9			NENE 8-150-95	F#: 9069	SOW: PNA	C-O: 646933	C-W: 1978832	C-G: 809877	COMP: 1/9/1982				
R&LU: 0	0 0	0 0	0 0	0 0	0 0	0 0	0 0	0 0	0 0	0 0	0 0	0 0	0
Spacing: E2	0	0	0	0	0	0	0	0	0	0	0	0	0
	0	0	0	0	0	0	0	0	0	0	0	0	0
G. V. LEVANG 1 HR			SWNE 17-150-95	F#: 9185	SOW: PNA	C-O: 244613	C-W: 1466713	C-G: 313125	COMP: 4/16/1982				
ELISABET SIVERTSON "A" 2			SENE 19-151-95	F#: 9192	SOW: AL	C-O: 179440	C-W: 76726	C-G: 324703	COMP: 5/13/1982				
R&LU: 654	59 1	42 1	0 0	75 1	0 0	84 1	62 1	0 0	81 1	0 0	0 0	93 1	496
Spacing: E2	0	0	0	0	0	0	0	0	0	0	0	0	0
	407	184	0	120	0	119	84	0	127	0	0	116	1157
R. L. OLSON 10			W2NW 9-150-95	F#: 9414	SOW: AL	C-O: 337842	C-W: 697670	C-G: 375321	COMP: 5/19/1982				
R&LU: 7380	654 31	585 28	646 31	616 30	639 31	610 30	626 31	620 31	595 30	600 31	594 30	595 31	7380
Spacing: W2	4227	4969	3190	4083	4541	3350	3025	2975	2866	3295	3825	3498	43844
	806	715	770	731	758	706	789	743	665	708	649	750	8790
C. M. LOOMER 5			SENW 8-150-95	F#: 9558	SOW: AL	C-O: 705290	C-W: 2525444	C-G: 873271	COMP: 8/3/1982				
R&LU: 11876	1069 31	979 28	1067 31	700 22	735 28	1063 30	945 29	1076 31	1063 30	1069 31	1015 30	1095 31	11876
Spacing: W2	11930	10986	13544	9580	12670	11791	10174	11869	11768	10580	11926	11217	138035
	1370	1245	1392	865	994	1199	1104	1319	1307	1032	1302	1373	14502
R. L. OLSON 11			SWSW 4-150-95	F#: 9737	SOW: PNA	C-O: 50837	C-W: 146356	C-G: 65348	COMP: 11/29/1982				
E. C. OLSON 3			SWSE 4-150-95	F#: 9944	SOW: PNA	C-O: 257388	C-W: 1087835	C-G: 299543	COMP: 3/12/1983				
BLUE BUTTES-MADISON UNIT		L-309X	NESE 9-150-95	F#: 10132	SOW: PNA	C-O: 81781	C-W: 771981	C-G: 85417	COMP: 9/21/1983				
L. WHEELER 10-23H			NESW 10-150-95	F#: 10247	SOW: PNA	C-O: 22541	C-W: 65502	C-G: 35121	COMP: 10/30/1983				

Operator-Lease	Jan	Feb	Mar	Apr	May	Jun	Jul	Aug	Sep	Oct	Nov	Dec	2002 Total
J. S. RICE 1													
R&LU: 0	0 0	0 0	0 0	0 0	0 0	0 0	0 0	0 0	0 0	0 0	0 0	0 0	0
Spacing: W2	0	0	0	0	0	0	0	0	0	0	0	0	0
	0	0	0	0	0	0	0	0	0	0	0	0	0
C. LOVAAS (NCT-1)	7HR												
R&LU: 0	0 0	0 0	0 0	0 0	0 0	0 0	0 0	0 0	0 0	0 0	0 0	0 0	0
Spacing: W2*	0	0	0	0	0	0	0	0	0	0	0	0	0
	0	0	0	0	0	0	0	0	0	0	0	0	0
RIGGS 11-31													
R&LU: 11727	1123 31	984 28	1038 31	1123 30	1087 31	1092 30	860 29	947 31	860 30	903 31	917 30	792 31	11726
Spacing: S2*	1661	1507	1790	1918	2140	1788	1569	1572	1280	1321	1456	1186	19188
	1769	1594	1640	1444	1707	1765	1131	1306	1317	1513	1429	1455	18070
C. M. LOOMER 17													
O. J. ANDERSON 5													
C. LOVAAS 9													
R&LU: 11604	1019 31	947 28	733 23	1177 30	1100 31	1088 30	801 25	1129 31	983 30	1032 31	956 30	601 21	11566
Spacing: W2*	2929	3039	2728	4068	4478	3107	2616	3616	3545	3164	3604	2074	38968
	1827	1444	938	1813	1699	1648	1200	1534	1285	1594	1402	917	17301

AMPOLEX (TEXAS), INC.

SIGNALNESS 13-35													
RANCH OIL COMPANY													
STATE 13-36(SWD)													
ELLESTAD 9-35													
R&LU: 3498	393 25	177 15	70 12	423 27	150 18	417 28	487 31	125 14	37 10	18 7	524 27	476 28	3297
Spacing: E2	11890	5862	6367	3249	3027	6063	6785	330	2128	2301	3778	6696	58476
	1317	775	275	1332	684	1465	771	568	414	73	1769	2579	12022

TEXACO INC.

G. V. LEVANG "B" 1													
C. LOVAAS NCT-2 1													
Pool Totals: Oil	15676	13985	13916	14345	14680	13147	14816	14235	14258	13643	12861	11893	167455
Wells: 30 Wtr	80564	70382	77564	71515	84219	62607	68769	63470	63441	55681	60980	57018	816210
Gas	25997	22315	21732	23190	23825	20349	22774	22098	22003	21643	20762	20578	267266

BLUE BUTTES - STONEWALL

MCKENZIE

AMERADA HESS CORPORATION

JOHNSON 3													
R&LU: 10794	1034 31	827 28	908 31	706 30	922 31	950 30	984 27	889 31	984 30	751 31	1008 30	856 31	10819
Spacing: E2	0	0	0	0	0	0	0	0	0	0	0	0	0
	3035	2667	3002	2306	2908	2676	2495	3089	2826	2442	2852	2537	32835
RIGGS 10-31													
R&LU: 6513	569 6	546 6	550 6	237 3	738 4	598 6	560 6	557 6	531 6	361 4	585 4	681 7	6513
Spacing: S2	0	0	0	0	0	0	0	0	0	0	0	0	0
	1941	1685	1754	958	2024	2496	1635	1889	1536	1390	1333	2145	20786
L. L. CHAPIN 1													
C. LOVAAS NCT-1 8													
R&LU: 0	0 0	0 0	0 0	0 0	0 0	0 0	0 0	0 0	0 0	0 0	0 0	0 0	0
Spacing: E2	0	0	0	0	0	0	0	0	0	0	0	0	0
	0	0	0	0	0	0	0	0	0	0	0	0	0
IVER SELLESETH 3													
C. M. LOOMER 16													

Operator-Lease	Jan	Feb	Mar	Apr	May	Jun	Jul	Aug	Sep	Oct	Nov	Dec	2002 Total
R. E. REITSCH NCT-2 5			NWNE 31-151-95	F#: 12362	SOW: AL	C-O: 415230	C-W: 34209	C-G: 1913285	COMP: 6/7/1988				
R&LU: 24177	110 7	358 14	291 31	398 30	962 31	1814 28	2830 31	3342 31	3346 30	3581 31	3473 30	3787 31	24292
Spacing: N2	0	0	0	38	70	93	114	22	56	11	0	0	404
	336	994	1139	1089	1990	2940	5133	6888	7954	8918	9190	10279	56850
GOV'T. T. G. DOROUGH 9			NESW 8-151-95	F#: 12726	SOW: DRY	C-O: 166	C-W: 169	C-G: 1292	COMP: 5/11/1990				
Pool Totals: Oil	1713	1731	1749	1341	2622	3362	4374	4788	4861	4693	5066	5324	41624
Wells: 8 Wtr	0	0	0	38	70	93	114	22	56	11	0	0	404
Gas	5312	5346	5895	4353	6922	8112	9263	11866	12316	12750	13375	14961	110471

BLUE BUTTES - WINNIPEG/DEADWOOD

MCKENZIE

AMERADA HESS CORPORATION

LOVAAS 6-32			SWNE 6-150-95	F#: 14399	SOW: F	C-O: 138	C-W: 12822	C-G: 7081238	COMP: 11/16/1996				
R&LU: 0	0 31	0 27	0 30	0 30	0 30	0 24	0 31	0 31	0 29	0 30	0 30	0 30	0
Spacing: GSEC	143	131	158	113	115	116	140	146	137	132	160	146	1637
	63119	55438	63868	61981	61005	48978	68872	57483	63211	63200	69041	49756	725952

BLUE RIDGE - DUPEROW

WILLIAMS

W. H. HUNT TRUST ESTATE

DRAGSETH 1			NENE 33-159-100	F#: 7330	SOW: PNA	C-O: 2391	C-W: 7136	C-G: 0	COMP: 7/26/1980				
------------	--	--	-----------------	----------	----------	-----------	-----------	--------	-----------------	--	--	--	--

BLUELL - MADISON

RENVILLE

BHP PETROLEUM COMPANY, INC.

MAYER 1			NWNE 13-163-86	F#: 3929	SOW: PNA	C-O: 18433	C-W: 17322	C-G: 0	COMP: 9/3/1965				
---------	--	--	----------------	----------	----------	------------	------------	--------	----------------	--	--	--	--

CONDOR PETROLEUM, INC.

CHAPMAN 7-13			SWNE 13-163-86	F#: 5708	SOW: PNA	C-O: 87440	C-W: 268692	C-G: 1680	COMP: 10/27/1975				
--------------	--	--	----------------	----------	----------	------------	-------------	-----------	------------------	--	--	--	--

KNUTSON 11-13			NESW 13-163-86	F#: 5959	SOW: PNA	C-O: 96043	C-W: 248376	C-G: 1680	COMP: 11/21/1976				
---------------	--	--	----------------	----------	----------	------------	-------------	-----------	------------------	--	--	--	--

GYPSY HIGHVIEW GATHERING SYSTEM, INC.

GHGS/MAYER CHAPMAN 4-13			NENE 13-163-86	F#: 5557	SOW: DRY	C-O: 6379	C-W: 33855	C-G: 0	COMP: 9/8/1989				
-------------------------	--	--	----------------	----------	----------	-----------	------------	--------	----------------	--	--	--	--

MAYER-CHAPMAN 1-13			SWSE 13-163-86	F#: 11337	SOW: PNA	C-O: 14634	C-W: 260717	C-G: 0	COMP: 5/3/1985				
--------------------	--	--	----------------	-----------	----------	------------	-------------	--------	----------------	--	--	--	--

GHGS/MAYER CHAPMAN 2-13			NESE 13-163-86	F#: 11379	SOW: PNA	C-O: 21773	C-W: 251484	C-G: 0	COMP: 5/3/1985				
-------------------------	--	--	----------------	-----------	----------	------------	-------------	--------	----------------	--	--	--	--

MAYER CHAPMAN 3-13			NWSE 13-163-86	F#: 11585	SOW: PNA	C-O: 21957	C-W: 183315	C-G: 0	COMP: 11/5/1986				
--------------------	--	--	----------------	-----------	----------	------------	-------------	--------	-----------------	--	--	--	--

MAYER CHAPMAN 13-5			SENE 13-163-86	F#: 13061	SOW: PNA	C-O: 9808	C-W: 188286	C-G: 0	COMP: 3/1/1991				
--------------------	--	--	----------------	-----------	----------	-----------	-------------	--------	----------------	--	--	--	--

SOHIO PETROLEUM CO.

HAROLD RITTER 1			SENE 23-163-86	F#: 940	SOW: PNA	C-O: 8999	C-W: 6353	C-G: 0	COMP: 9/24/1955				
-----------------	--	--	----------------	---------	----------	-----------	-----------	--------	-----------------	--	--	--	--

SOHIO PETROLEUM CO. & ARGO OIL CORP.

HAROLD RITTER-B 1			NWNNW 24-163-86	F#: 1004	SOW: PNA	C-O: 4974	C-W: 4178	C-G: 0	COMP: 2/9/1956				
-------------------	--	--	-----------------	----------	----------	-----------	-----------	--------	----------------	--	--	--	--

BONETRAIL - DUPEROW

WILLIAMS

NANCE PETROLEUM CORPORATION

FEDJE 1-14			NENW 14-156-102	F#: 7054	SOW: SI	C-O: 8147	C-W: 24142	C-G: 8036	COMP: 10/20/1999				
------------	--	--	-----------------	----------	---------	-----------	------------	-----------	------------------	--	--	--	--

R&LU: 506	206 31	110 19	0 0	0 0	0 0	0 0	0 0	0 0	0 0	0 0	0 0	0 0	316
-----------	--------	--------	-----	-----	-----	-----	-----	-----	-----	-----	-----	-----	-----

Spacing: NW	656	339	0	0	0	0	0	0	0	0	0	0	995
-------------	-----	-----	---	---	---	---	---	---	---	---	---	---	-----

	258	154	0	8	0	0	8	8	8	0	0	0	444
--	-----	-----	---	---	---	---	---	---	---	---	---	---	-----

BONETRAIL - RED RIVER

WILLIAMS

NANCE PETROLEUM CORPORATION

FEDJE 1-14			NENW 14-156-102	F#: 7054	SOW: PNA	C-O: 270864	C-W: 3536	C-G: 226878	COMP: 12/18/1979				
------------	--	--	-----------------	----------	----------	-------------	-----------	-------------	------------------	--	--	--	--

FEDJE 32-14			SWNE 14-156-102	F#: 12378	SOW: AL	C-O: 212382	C-W: 24461	C-G: 153847	COMP: 7/8/1988				
-------------	--	--	-----------------	-----------	---------	-------------	------------	-------------	----------------	--	--	--	--

R&LU: 11300	418 18	992 24	500 19	1223 27	1139 31	770 22	1292 29	1104 31	635 20	693 17	1220 30	1040 29	11026
-------------	--------	--------	--------	---------	---------	--------	---------	---------	--------	--------	---------	---------	-------

Spacing: E2	127	173	94	270	179	95	203	154	96	14	221	191	1817
-------------	-----	-----	----	-----	-----	----	-----	-----	----	----	-----	-----	------

	469	843	536	1152	1165	838	1228	1126	712	493	1044	1017	10623
--	-----	-----	-----	------	------	-----	------	------	-----	-----	------	------	-------

WESTPORT OIL & GAS COMPANY, L.P.

FJERSTAD 14-11			SWSW 11-156-102	F#: 11932	SOW: AL	C-O: 773042	C-W: 503578	C-G: 532456	COMP: 4/17/1986				
----------------	--	--	-----------------	-----------	---------	-------------	-------------	-------------	-----------------	--	--	--	--

R&LU: 13840	1217 30	1128 28	1153 29	1250 30	1166 28	1165 29	1314 31	1246 31	1195 29	1237 31	1093 30	763 27	13927
-------------	---------	---------	---------	---------	---------	---------	---------	---------	---------	---------	---------	--------	-------

Spacing: W2	5179	4657	4884	5102	5005	5323	5370	5304	3681	3816	4840	4490	57651
-------------	------	------	------	------	------	------	------	------	------	------	------	------	-------

	849	830	861	1043	464	793	1101	938	999	1057	888	532	10355
--	-----	-----	-----	------	-----	-----	------	-----	-----	------	-----	-----	-------

Operator-Lease	Jan	Feb	Mar	Apr	May	Jun	Jul	Aug	Sep	Oct	Nov	Dec	2002 Total
Pool Totals: Oil	1635	2120	1653	2473	2305	1935	2606	2350	1830	1930	2313	1803	24953
Wells: 3 Wtr	5306	4830	4978	5372	5184	5418	5573	5458	3777	3830	5061	4681	59468
Gas	1318	1673	1397	2195	1629	1631	2329	2064	1711	1550	1932	1549	20978
BONETRAIL - STONEWALL						WILLIAMS							
NANCE PETROLEUM CORPORATION													
FEDJE 1-14					NENW 14-156-102	F#: 7054	SOW: PNA	C-O: 131768	C-W: 6784	C-G: 152702	COMP: 3/15/1988		
WESTPORT OIL & GAS COMPANY, L.P.													
FJERSTAD 14-11 A					SWSW 11-156-102	F#: 12189	SOW: AL	C-O: 219422	C-W: 7714	C-G: 253908	COMP: 11/15/1987		
R&LU: 3224	310 25	317 28	222 31	320 30	299 31	273 30	273 31	194 31	147 25	335 31	167 30	355 30	3212
Spacing: SW	50	44	35	38	21	20	12	42	32	27	24	53	398
	41	41	25	13	555	31	59	27	0	0	0	32	824
Pool Totals: Oil	310	317	222	320	299	273	273	194	147	335	167	355	3212
Wells: 2 Wtr	50	44	35	38	21	20	12	42	32	27	24	53	398
Gas	41	41	25	13	555	31	59	27	0	0	0	32	824
BONNIE VIEW - RED RIVER						GOLDEN VALLEY							
WILLISTON INDUSTRIAL SUPPLY CORPORATION													
BARKLAND 1-18-2A					NWNE 18-142-104	F#: 8324	SOW: AL	C-O: 201015	C-W: 71658	C-G: 185591	COMP: 8/12/1982		
R&LU: 4053	319 26	369 28	463 28	307 30	423 30	294 29	243 30	298 31	304 30	269 31	178 17	599 31	4066
Spacing: N2	201	218	222	254	204	153	161	212	169	180	217	336	2527
	130	140	140	150	150	145	150	155	150	155	85	155	1705
BORDER - BAKKEN						DIVIDE							
BROSCHAT ENGINEERING & MANAGEMENT SERVICES, INC.													
ZIMMERMAN 1					SENW 12-161-95	F#: 7395	SOW: PNA	C-O: 578	C-W: 551	C-G: 514	COMP: 6/24/1980		
BOUNDARY CREEK - MADISON						BOTTINEAU							
EAGLE OPERATING, INC.													
MARVIN KJELSHUS 1					NWSE 22-163-78	F#: 3451	SOW: PNA	C-O: 69448	C-W: 41012	C-G: 0	COMP: 11/14/1963		
GREAT AMERICAN ROYALTIES, INC.													
FOSTER 1-22					SWNE 22-163-78	F#: 8142	SOW: PNA	C-O: 438	C-W: 4543	C-G: 0	COMP: 4/14/1981		
BOWBELLS - MADISON						BURKE							
BALLANTYNE OIL													
ORMISTON 2					NESE 25-162-90	F#: 9545	SOW: AL	C-O: 72292	C-W: 121551	C-G: 13855	COMP: 6/21/1982		
R&LU: 737	39 31	42 28	35 31	44 30	106 31	63 29	59 31	56 31	47 30	77 30	70 30	101 31	739
Spacing: NESE	654	450	610	495	800	785	808	814	750	1001	890	910	8967
	18	18	20	19	20	19	20	20	20	19	18	20	231
ELMER MELBY 1					SESW 25-162-90	F#: 9768	SOW: AL	C-O: 101709	C-W: 47774	C-G: 20700	COMP: 11/3/1982		
R&LU: 1608	167 31	107 28	114 31	133 30	142 31	118 29	130 31	120 31	127 30	95 31	118 30	122 31	1493
Spacing: SESW	196	363	215	197	203	165	425	190	375	183	198	353	3063
	35	35	38	37	38	37	38	37	38	38	37	38	446
MATSON 4-36					NWNW 36-162-90	F#: 10216	SOW: AL	C-O: 108392	C-W: 17827	C-G: 35406	COMP: 9/1/1983		
R&LU: 1673	144 31	124 28	138 31	131 30	132 31	131 29	138 31	121 31	124 26	134 31	119 30	131 31	1567
Spacing: NNW	408	367	428	420	420	0	0	363	608	364	397	0	3775
	34	34	36	35	36	34	36	35	31	36	35	36	418
ORMISTON 3					SWSE 25-162-90	F#: 10253	SOW: AL	C-O: 75484	C-W: 231939	C-G: 18920	COMP: 9/6/1983		
R&LU: 1195	73 31	78 28	65 31	81 30	199 31	115 29	111 30	102 31	88 23	94 30	104 30	75 31	1185
Spacing: SWSE	931	972	1318	1278	2095	2100	2299	2274	1347	2466	2058	2166	21304
	32	32	35	34	35	34	34	35	27	34	33	35	400
MATSON 5-36					SWNW 36-162-90	F#: 10968	SOW: AL	C-O: 62524	C-W: 38929	C-G: 24517	COMP: 8/27/1984		
R&LU: 1118	97 31	83 28	92 31	88 30	88 31	88 29	91 31	81 31	82 26	87 31	82 30	87 31	1046
Spacing: SNW	0	0	0	0	0	360	628	0	0	0	0	215	1203
	16	16	16	15	16	14	15	14	13	15	14	15	179
BHP PETROLEUM COMPANY, INC.													
MAGEDANZ 1					NWNE 36-162-90	F#: 9674	SOW: PNA	C-O: 10024	C-W: 157555	C-G: 7392	COMP: 9/15/1982		
ELSIE 1					SWNW 30-162-89	F#: 9926	SOW: PNA	C-O: 1090	C-W: 14099	C-G: 435	COMP: 2/17/1983		

Operator-Lease	Jan	Feb	Mar	Apr	May	Jun	Jul	Aug	Sep	Oct	Nov	Dec	2002 Total
----------------	-----	-----	-----	-----	-----	-----	-----	-----	-----	-----	-----	-----	------------

EARL SCHWARTZ CO.

BRUCE ORMISTON 1 SWSE 25-162-90 F#: 1922 SOW: PNA C-O: 64728 C-W: 9851 C-G: 0 COMP: 7/26/1958

SUN EXPLORATION & PRODUCTION CO.

ARNOLD J. FUNK 1 NWNW 2-161-90 F#: 11203 SOW: PNA C-O: 10047 C-W: 24983 C-G: 4363 COMP: 12/27/1984

LEO FUNK ET AL 1 SENE 3-161-90 F#: 11695 SOW: PNA C-O: 994 C-W: 1686 C-G: 557 COMP: 10/15/1985

TRUE OIL CO.

PEDERSON 42-35 SENE 35-162-90 F#: 10605 SOW: PNA C-O: 38304 C-W: 14983 C-G: 11490 COMP: 3/29/1984

TRUE OIL LLC

MELBY 33-35 NWSE 35-162-90 F#: 10650 SOW: AL C-O: 54460 C-W: 8610 C-G: 16336 COMP: 4/10/1984

R&LU: 1360 0 0 0 0 0 0 4 2 366 31 152 30 160 28 111 28 104 27 100 24 93 22 62 15 1152

Spacing: NSE 0 0 0 0 125 47 100 103 45 13 33 22 488

0 0 0 1 110 46 48 33 31 30 28 19 346

WILLISTON TANK RENTAL, INC.

MERTES 1 NWNE 2-161-90 F#: 11850 SOW: PNA C-O: 1561 C-W: 10436 C-G: 0 COMP: 12/22/1985

Pool Totals: Oil 520 434 444 481 1033 667 689 591 572 587 586 578 7182

Wells: 13 Wtr 2189 2152 2571 2390 3643 3457 4260 3744 3125 4027 3576 3666 38800

Gas 135 135 145 141 255 184 191 174 160 172 165 163 2020

BOWLINE - IRDBEAR

MCKENZIE

NANCE PETROLEUM CORPORATION

BOWLINE 21-7 NENW 7-147-101 F#: 9909 SOW: AL C-O: 34956 C-W: 51207 C-G: 46365 COMP: 4/21/1995

R&LU: 3553 360 31 302 28 318 30 306 30 297 31 197 22 285 24 329 31 311 30 339 31 307 30 306 31 3657

Spacing: NW 815 724 696 675 714 335 607 699 699 657 723 708 8052

620 578 565 539 532 364 416 558 553 537 528 271 6061

BOWLINE - DUPEROW

MCKENZIE

NANCE PETROLEUM CORPORATION

BOWLINE 21-7 NENW 7-147-101 F#: 9909 SOW: AL C-O: 22509 C-W: 52578 C-G: 35300 COMP: 3/29/1995

R&LU: 2477 251 31 211 28 222 30 213 30 207 31 138 22 199 24 229 31 217 30 236 31 214 30 217 31 2554

Spacing: NW 568 505 502 471 498 319 423 488 487 459 504 492 5716

432 404 394 376 371 255 290 390 386 376 368 189 4231

BOWLINE - MADISON

MCKENZIE

PENNZOIL CO.

FOUR CREEKS 6-32F SWNE 6-147-101 F#: 8209 SOW: PNA C-O: 4684 C-W: 92919 C-G: 22423 COMP: 7/17/1981

BOWLINE - RED RIVER

MCKENZIE

BURLINGTON RESOURCES OIL & GAS COMPANY LP

FEDERAL 14-6 SWSW 6-147-101 F#: 10183 SOW: PNA C-O: 206804 C-W: 423374 C-G: 331323 COMP: 9/6/1983

MERIDIAN OIL, INC.

MPI 13-31 NWSW 31-148-101 F#: 11457 SOW: PNA C-O: 23285 C-W: 9805 C-G: 29405 COMP: 8/28/1985

NANCE PETROLEUM CORPORATION

BOWLINE 21-7 NENW 7-147-101 F#: 9909 SOW: PNA C-O: 129756 C-W: 18095 C-G: 200740 COMP: 5/26/1983

BOXCAR BUTTE - IRDBEAR

MCKENZIE

MERIT ENERGY COMPANY

J. W. LAW 2 SWSE 9-148-102 F#: 13203 SOW: AL C-O: 41422 C-W: 6305 C-G: 43362 COMP: 12/21/2001

R&LU: 40023 2691 22 4012 28 3474 29 3274 25 3849 31 3590 30 3051 31 3557 31 3199 30 3466 31 2321 23 3424 31 39908

Spacing: S2 547 622 532 617 633 580 558 0 540 589 480 31 5729

2767 4329 4114 3501 4483 3865 2902 3599 3478 3612 2398 3071 42119

FEDERAL 12-15 SWNW 15-148-102 F#: 14861 SOW: AL C-O: 97535 C-W: 21531 C-G: 98790 COMP: 7/29/2001

R&LU: 62253 6324 31 5591 28 5414 29 5282 30 6061 31 4936 26 4692 31 4490 30 4895 30 4551 31 5035 30 5031 31 62302

Spacing: W2 1283 1180 1390 1265 1300 1118 1333 1350 1140 1178 1200 31 13768

6160 5784 5773 5606 6591 5624 5031 4794 5338 5139 5760 5668 67268

ND STATE 6-16 SENE 16-148-102 F#: 14933 SOW: AL C-O: 128382 C-W: 6222 C-G: 110851 COMP: 4/13/2000

R&LU: 3229 2834 21 0 2834

Spacing: E2 578 0 578

3019 0 0 20 20 0 0 0 0 0 0 0 0 0 0 0 0 0 0 0 0 0 0 3059

BOXCAR BUTTE - IRDBEAR

Annual Production by Well: 60

Operator-Lease Jan Feb Mar Apr May Jun Jul Aug Sep Oct Nov Dec 2002 Total

WESCO OPERATING, INC.

OKLAND 35-44R			SESE 35-149-102	F#: 11108	SOW: AL	C-O: 39562	C-W: 5779	C-G: 25018	COMP: 2/17/2000						
R&LU: 10543	887 27	933 28	1015 31	1024 30	937 31	898 30	907 31	803 31	774 30	770 31	797 30	776 31	10521		
Spacing: S2	132	125	142	155	128	136	107	97	128	120	160	137	1567		
	712	746	830	826	850	887	945	837	738	753	647	668	9439		
Pool Totals: Oil	12736	10536	9903	9580	10847	9424	8650	8850	8868	8787	8153	9231	115565		
Wells: 4 Wtr	2540	1927	2064	2037	2061	1834	1998	1447	1808	1887	1840	199	21642		
Gas	12658	10859	10717	9953	11944	10376	8878	9230	9554	9504	8805	9407	121885		

BOXCAR BUTTE - DUPEROW

MCKENZIE

MERIT ENERGY COMPANY

SHEEP FEDERAL 1A			NWSW 15-148-102	F#: 12107	SOW: AL	C-O: 194674	C-W: 70600	C-G: 216021	COMP: 11/5/1990						
R&LU: 2365	737 31	257 23	0 0	421 12	703 31	174 30	193 31	0 0	2 30	1 31	2 30	1 31	2491		
Spacing: W2	708	183	0	182	151	144	217	0	0	0	0	0	1585		
	1205	308	69	356	799	667	760	0	0	0	0	0	4164		
HAUGEN 2			NWNW 9-148-102	F#: 12644	SOW: PNA	C-O: 56434	C-W: 4468	C-G: 227435	COMP: 1/6/1993						
R&LU: 1860	95 11	208 16	338 31	310 30	306 31	284 30	293 31	0 0	0 0	0 0	0 0	0 0	1834		
Spacing: N2*	5	20	41	38	46	39	31	0	0	0	0	0	220		
	608	653	1152	1119	1161	1159	1303	0	0	0	0	0	7155		
HAUGEN COATES 2			SESE 5-148-102	F#: 13262	SOW: AL	C-O: 352199	C-W: 17785	C-G: 544041	COMP: 4/24/1992						
R&LU: 15072	1316 31	1147 28	1248 31	1230 30	1297 31	1226 30	1273 31	1074 25	1262 30	1286 31	1208 30	1257 31	14824		
Spacing: S2	95	80	65	90	98	88	93	93	90	124	120	124	1160		
	2474	2093	2331	2262	2374	2335	2465	2275	2263	2420	2230	2112	27634		
ND STATE 6-16			SENE 16-148-102	F#: 14933	SOW: AL	C-O: 3411	C-W: 976	C-G: 2736	COMP: 10/11/2001						
R&LU: 2863	0 0	0 0	0 0	0 0	0 0	0 0	0 0	0 0	404 9	860 31	1008 30	796 26	3068		
Spacing: E2	0	0	0	0	0	0	0	0	0	558	360	0	918		
	0	0	0	0	0	0	0	0	96	676	867	734	2373		

WESCO OPERATING, INC.

OKLAND 35-44R			SESE 35-149-102	F#: 11108	SOW: PNA	C-O: 84971	C-W: 258834	C-G: 92482	COMP: 10/21/1986						
Pool Totals: Oil	2148	1612	1586	1961	2306	1684	1759	1074	1668	2147	2218	2054	22217		
Wells: 5 Wtr	808	283	106	310	295	271	341	93	90	682	480	124	3883		
Gas	4287	3054	3552	3737	4334	4161	4528	2275	2359	3096	3097	2846	41326		

BOXCAR BUTTE - MADISON

MCKENZIE

THOMAS A. HAUGEN OPERATING CO.

OKLAND SWD 2			SWSE 36-149-102	F#: 8002	SOW: PNA	C-O: 180	C-W: 5570	C-G: 0	COMP: 10/21/1986						
--------------	--	--	-----------------	----------	----------	----------	-----------	--------	------------------	--	--	--	--	--	--

BOXCAR BUTTE - RED RIVER

MCKENZIE

DEVON ENERGY PRODUCTION COMPANY, L.P.

WEST LAW 1			SESE 8-148-102	F#: 6049	SOW: PNA	C-O: 192023	C-W: 16589	C-G: 362529	COMP: 2/5/1977						
------------	--	--	----------------	----------	----------	-------------	------------	-------------	----------------	--	--	--	--	--	--

GRAHAM ROYALTY, LTD.

ORVILLE HAUGEN 1			SENE 35-149-102	F#: 7478	SOW: PNA	C-O: 172260	C-W: 196936	C-G: 232339	COMP: 3/22/1980						
------------------	--	--	-----------------	----------	----------	-------------	-------------	-------------	-----------------	--	--	--	--	--	--

KERR-MCGEE CORP.

SHEEP-FEDERAL 1			NWSW 15-148-102	F#: 2786	SOW: PNA	C-O: 334313	C-W: 48644	C-G: 474198	COMP: 6/2/1975						
-----------------	--	--	-----------------	----------	----------	-------------	------------	-------------	----------------	--	--	--	--	--	--

NORTH DAKOTA STATE 1-X			SWNE 16-148-102	F#: 5836	SOW: PNA	C-O: 340406	C-W: 896	C-G: 667291	COMP: 8/12/1976						
------------------------	--	--	-----------------	----------	----------	-------------	----------	-------------	-----------------	--	--	--	--	--	--

NORTH DAKOTA STATE 2			C NW 16-148-102	F#: 5846	SOW: PNA	C-O: 370651	C-W: 19237	C-G: 938508	COMP: 11/21/1976						
----------------------	--	--	-----------------	----------	----------	-------------	------------	-------------	------------------	--	--	--	--	--	--

HAUGEN 1			SWNW 9-148-102	F#: 5847	SOW: PNA	C-O: 100067	C-W: 8281	C-G: 338492	COMP: 5/8/1976						
----------	--	--	----------------	----------	----------	-------------	-----------	-------------	----------------	--	--	--	--	--	--

HAUGEN-COATES 1			NWSW 4-148-102	F#: 7933	SOW: PNA	C-O: 52123	C-W: 4955	C-G: 136614	COMP: 12/14/1980						
-----------------	--	--	----------------	----------	----------	------------	-----------	-------------	------------------	--	--	--	--	--	--

MEPNA

OKLAND 1			SESE 35-149-102	F#: 7306	SOW: PNA	C-O: 148805	C-W: 16707	C-G: 189556	COMP: 3/11/1980						
----------	--	--	-----------------	----------	----------	-------------	------------	-------------	-----------------	--	--	--	--	--	--

MERIT ENERGY COMPANY

J. W. LAW 1			SESW 9-148-102	F#: 5748	SOW: F	C-O: 543626	C-W: 47325	C-G: 1799128	COMP: 12/31/1975						
R&LU: 5183	502 28	441 26	500 30	430 28	443 28	383 28	396 31	385 31	379 30	374 31	396 30	382 31	5011		
Spacing: S2*	230	177	237	195	218	185	217	186	210	217	210	217	2499		
	6385	5405	6257	5855	5927	6085	6146	5975	5588	5787	5871	5601	70882		

Operator-Lease	Jan	Feb	Mar	Apr	May	Jun	Jul	Aug	Sep	Oct	Nov	Dec	2002 Total
NORTH DAKOTA STATE 3			SWNE 16-148-102	F#: 7511	SOW: SI	C-O: 619653	C-W: 16171	C-G: 1691036	COMP: 6/20/1980				
R&LU: 0	0 0	0 0	0 0	0 0	0 0	0 0	0 0	0 0	0 0	0 0	0 0	0 0	0
Spacing: E2*	0	0	0	0	0	0	0	0	0	0	0	0	0
	0	0	0	0	0	0	0	0	0	0	0	0	0
SHEEP FEDERAL 1A			NWSW 15-148-102	F#: 12107	SOW: AL	C-O: 99285	C-W: 118904	C-G: 145234	COMP: 8/28/1987				
R&LU: 6249	239 31	83 23	0 0	137 12	228 31	537 30	579 31	788 30	769 30	981 31	954 24	1067 31	6362
Spacing: W2*	230	60	0	59	467	444	620	690	450	1054	1320	1457	6851
	391	100	23	115	260	217	244	1050	981	1510	1085	1746	7722
HAUGEN 2			NWNW 9-148-102	F#: 12644	SOW: PNA	C-O: 387106	C-W: 29471	C-G: 1551172	COMP: 11/14/1989				
R&LU: 9677	209 11	458 16	745 31	682 30	674 31	625 30	637 31	947 31	860 30	772 31	1416 16	1767 19	9792
Spacing: N2*	12	45	91	84	101	86	31	124	60	124	120	93	971
	1342	1440	2539	2467	2561	2555	2824	4055	3761	3532	1042	1484	29602
N. D. STATE 4			CSE 16-148-102	F#: 13202	SOW: AL	C-O: 63885	C-W: 66235	C-G: 162377	COMP: 3/15/1992				
R&LU: 6124	405 23	607 28	635 31	556 30	459 25	625 30	504 31	531 31	133 13	642 31	604 30	557 31	6258
Spacing: E2*	683	658	707	673	690	577	558	713	1200	868	750	713	8790
	523	607	135	836	819	1067	1034	1026	477	1047	1038	662	9271
J. W. LAW 2			SWSE 9-148-102	F#: 13203	SOW: PNA	C-O: 85866	C-W: 21568	C-G: 818891	COMP: 8/9/1998				
R&LU: 0							0 0						0
Spacing: S2*							0						0
							0						0
HAUGEN COATES 2			SESE 5-148-102	F#: 13262	SOW: DRY	C-O: 0	C-W: 0	C-G: 2200	COMP: 4/24/1992				
FEDERAL 12-15			SWNW 15-148-102	F#: 14861	SOW: SI	C-O: 35629	C-W: 14338	C-G: 247249	COMP: 10/13/1998				
R&LU: 149	0 0	0 0	0 0	0 0	0 0	0 0	0 0	0 0	0 0	0 0	0 0	0 0	0
Spacing: W2*	0	0	0	0	0	0	0	0	0	0	0	0	0
	0	0	0	0	0	0	0	0	0	0	0	0	0
ND STATE 5-16			SENE 16-148-102	F#: 14942	SOW: AL	C-O: 77576	C-W: 10490	C-G: 113929	COMP: 4/13/2000				
R&LU: 25191	1781 19	2469 28	2585 31	2340 30	1719 27	2201 30	2256 31	2104 31	1509 30	2181 31	1993 30	2060 31	25198
Spacing: W2	263	510	323	387	396	440	248	403	510	527	420	403	4830
	3175	4618	4813	4606	3682	4683	4990	4798	3395	4620	4316	4510	52206
HAUGEN 3-9			SENE 9-148-102	F#: 15013	SOW: F	C-O: 17605	C-W: 9696	C-G: 442630	COMP: 1/22/2001				
R&LU: 3737	824 31	695 28	722 31	659 30	644 31	111 24	0 0	0 0	3 30	0 0	127 30	49 31	3834
Spacing: N2	540	402	513	465	352	218	0	0	0	0	0	0	2490
	25409	21519	22279	20083	19168	6259	3432	3109	2655	2742	2859	2744	132258
WESCO OPERATING, INC.													
OKLAND 35-44R			SESE 35-149-102	F#: 11108	SOW: PNA	C-O: 6880	C-W: 1771	C-G: 12559	COMP: 4/16/1985				
WILLISTON INDUSTRIAL SUPPLY CORPORATION													
HAUGEN COATES 1			NWNW 4-148-102	F#: 7580	SOW: AL	C-O: 233579	C-W: 217021	C-G: 394222	COMP: 6/13/1980				
R&LU: 5010	304 31	334 22	670 31	557 29	262 28	385 30	373 31	558 31	519 30	275 28	314 27	507 31	5058
Spacing: N2*	610	628	753	634	855	8989	1474	1680	1647	1617	1555	1624	22066
	40	234	1044	976	739	773	686	1006	892	399	290	674	7753
HAUGEN COATES 2			SENE 5-148-102	F#: 7822	SOW: PNA	C-O: 38850	C-W: 40007	C-G: 104368	COMP: 11/3/1980				
Pool Totals: Oil	4264	5087	5857	5361	4429	4867	4745	5313	4172	5225	5804	6389	61513
Wells: 21 Wtr	2568	2480	2624	2497	3079	10939	3148	3796	4077	4407	4375	4507	48497
Gas	37265	33923	37090	34938	33156	21639	19356	21019	17749	19637	16501	17421	309694
BROOKLYN - MADISON													
D.C. DUDLEY & ASSOCIATES													
GJORVEN 14-21			SWSW 21-155-98	F#: 7712	SOW: PNA	C-O: 51879	C-W: 74555	C-G: 72863	COMP: 3/12/1989				
BUCKHORN - BAKKEN													
BASIC EARTH SCIENCE SYSTEMS, INC.													
GRAHAM USA 1-15			NESW 15-144-102	F#: 8474	SOW: F	C-O: 187672	C-W: 2333	C-G: 236464	COMP: 8/3/1981				
R&LU: 1624	186 31	68 28	103 31	149 30	83 31	112 30	96 31	77 31	107 30	97 31	130 30	86 31	1294
Spacing: SW	0	0	0	0	0	0	0	0	0	67	0	0	67
	63	69	65	65	70	69	44	76	88	62	68	46	785

Operator-Lease	Jan	Feb	Mar	Apr	May	Jun	Jul	Aug	Sep	Oct	Nov	Dec	2002 Total													
BUCKHORN-FEDERAL	22-15		SENW 15-144-102		F#: 8903	SOW: F	C-O: 47561		C-W: 2487	C-G: 44503		COMP: 5/15/1984														
R&LU: 0	0	0	0	0	0	0	0	0	0	0	0	0	0													
Spacing: NW	0	0	0	0	0	0	0	0	0	0	0	0	0													
	0	0	0	0	8	0	0	0	0	0	0	0	8													
WIDE MISSOURI	42-10		SENE 10-144-102		F#: 12218	SOW: SI	C-O: 17416		C-W: 1262	C-G: 7103		COMP: 10/4/1988														
R&LU: 0	0	0	0	0	0	0	0	0	0	0	0	0	0													
Spacing: NE	0	0	0	0	0	0	0	0	0	0	0	0	0													
	0	0	0	0	0	0	0	0	0	0	0	0	0													
BURLINGTON RESOURCES OIL & GAS COMPANY																										
FEDERAL	11-2		SWSW 11-144-102		F#: 9443	SOW: PNA	C-O: 35890		C-W: 2176	C-G: 53556		COMP: 12/29/1984														
FEDERAL	11-4		NWNE 11-144-102		F#: 10077	SOW: PNA	C-O: 72944		C-W: 2521	C-G: 115501		COMP: 7/11/1984														
BURLINGTON RESOURCES OIL & GAS COMPANY LP																										
BUCKHORN FEDERAL	22-31H		SENW 31-145-101		F#: 12775	SOW: PNA	C-O: 38354		C-W: 489	C-G: 166915		COMP: 3/2/1990														
CHAPARRAL ENERGY, L.L.C.																										
AHEL STATE	36-44 H-2		SESE 36-145-102		F#: 12682	SOW: AL	C-O: 163330		C-W: 691	C-G: 396964		COMP: 8/31/1989														
R&LU: 1883	171	31	167	28	193	31	164	30	186	31	182	30	165	31	122	17	173	30	156	31	183	30	187	31	2049	
Spacing: SEC	0	25	0	15	20	0	0	0	0	0	40	0	20	120												
	1560	1413	1547	1520	1602	1579	1636	1206	1123	1648	1567	1608	18009													
CITATION OIL & GAS CORP.																										
FEDERAL	2-4		SWSW 2-144-102		F#: 8869	SOW: AL	C-O: 420937		C-W: 33787	C-G: 545111		COMP: 8/30/1982														
R&LU: 3032	276	31	243	28	275	31	195	30	259	31	240	30	255	31	270	31	232	28	266	31	255	30	242	30	3008	
Spacing: SW	141	100	130	114	120	52	44	41	121	140	121	111	1235													
	1340	1191	1238	1313	1261	1266	1302	1310	1188	978	879	816	14082													
FEDERAL	15-2		NENE 15-144-102		F#: 8931	SOW: PNA	C-O: 65867		C-W: 1947	C-G: 132121		COMP: 2/13/1987														
NANCE PETROLEUM CORPORATION																										
CONNELL	11-22		NESW 22-144-102		F#: 9902	SOW: PNA	C-O: 2778		C-W: 0	C-G: 0		COMP: 2/28/1983														
FEDERAL	10-23		NWSE 23-144-102		F#: 10576	SOW: PNA	C-O: 222		C-W: 110	C-G: 1881		COMP: 3/30/1984														
FEDERAL	1-26		NENE 26-144-102		F#: 10713	SOW: PNA	C-O: 2322		C-W: 76	C-G: 6032		COMP: 9/15/1984														
FEDERAL	6-26		SENW 26-144-102		F#: 11784	SOW: PNA	C-O: 10902		C-W: 675	C-G: 10982		COMP: 12/19/1988														
RANCH OIL COMPANY																										
CONNELL	24-27H		SESW 27-144-102		F#: 12886	SOW: AL	C-O: 248343		C-W: 9533	C-G: 900360		COMP: 11/8/1990														
R&LU: 2669	243	30	191	28	183	31	251	30	272	31	238	30	246	31	220	31	249	30	209	31	175	29	201	31	2678	
Spacing: SEC	127	117	127	128	140	118	105	122	90	116	125	124	1439													
	6537	5929	6663	6031	6353	5910	6182	5991	5651	6177	5629	6043	73096													
WESTPORT OIL & GAS CO., INC.																										
CONNELL	6-22		SENW 22-144-102		F#: 9271	SOW: PNA	C-O: 282129		C-W: 5366	C-G: 255975		COMP: 5/24/1982														
WESTPORT OIL & GAS COMPANY, L.P.																										
BUCKHORN FEDERAL	1		NWNE 7-144-102		F#: 13104	SOW: SI	C-O: 66722		C-W: 913	C-G: 77819		COMP: 4/30/1991														
BUCKHORN FEDERAL A	2		SESE 26-144-102		F#: 13256	SOW: SI	C-O: 77271		C-W: 3507	C-G: 1075819		COMP: 12/7/1991														
R&LU: 1771	7	31	0	0	0	0	0	0	0	0	0	0	0	0	0	0	0	410	1	663	11	703	31	1783		
Spacing: SEC	0	0	0	0	0	0	0	0	0	152	37	61	250													
	123	0	0	0	0	0	0	1	0	1	252	2971	3348													
WHITING PETROLEUM CORPORATION																										
FEDERAL	10-1		NESE 10-144-102		F#: 8874	SOW: AL	C-O: 400298		C-W: 15582	C-G: 653859		COMP: 1/26/1982														
R&LU: 3069	272	28	198	22	376	29	284	28	299	29	244	28	156	24	308	31	170	24	102	22	371	30	321	31	3101	
Spacing: SE	78	75	95	86	84	64	86	62	63	120	61	95	969													
	1290	1072	1430	1448	1467	1461	1131	1540	1250	880	1345	1561	15875													
FEDERAL	11-1		NENW 11-144-102		F#: 9425	SOW: AL	C-O: 462925		C-W: 47475	C-G: 593445		COMP: 6/18/1982														
R&LU: 3759	379	30	291	26	139	13	248	21	352	31	345	29	349	31	353	31	346	30	338	31	252	25	180	31	3572	
Spacing: NW	244	203	110	279	285	312	254	298	260	223	205	202	2875													
	791	687	356	768	818	852	793	898	703	1020	655	736	9077													

Operator-Lease	Jan	Feb	Mar	Apr	May	Jun	Jul	Aug	Sep	Oct	Nov	Dec	2002 Total
MOI 41-17H			NENE 17-144-102	F#: 12626	SOW: AL	C-O: 119398	C-W: 659	C-G: 144153	COMP: 1/2/1990				
R&LU: 2742	273 31	230 28	245 31	219 28	263 31	234 30	219 31	221 31	193 28	195 31	203 30	202 31	2697
Spacing: SEC	0 7	5 0	0 0	0 0	0 0	0 0	1 0	0 26	0 0	0 0	0 0	0 0	39
	812	708	786	704	771	743	766	756	423	467	425	504	7865
BUCKHORN FEDERAL 41-14H			NENE 14-144-102	F#: 12975	SOW: F	C-O: 63882	C-W: 3427	C-G: 369063	COMP: 10/21/1990				
R&LU: 482	80 18	88 26	42 11	33 14	71 31	19 8	41 17	27 13	10 4	29 17	5 15	50 24	495
Spacing: E2	40 0	65 0	0 0	0 0	0 0	70 0	0 65	0 0	0 0	0 0	0 65	0 65	365
	1904	1615	1749	1423	1772	1216	1226	778	537	232	44	675	13171
BUCKHORN FEDERAL 23-5H			NESW 5-144-102	F#: 13508	SOW: AL	C-O: 74745	C-W: 1704	C-G: 56696	COMP: 6/26/1993				
R&LU: 3791	329 31	292 28	321 31	301 23	328 31	66 26	542 31	330 31	293 30	316 31	302 30	317 31	3737
Spacing: SEC	7 8	11 10	8 8	13 7	0 0	2 4	2 5	0 0	0 0	0 0	0 0	0 0	77
	261	226	254	234	234	264	315	315	270	279	261	279	3192
BUCKHORN FEDERAL 44-31H			SESE 31-145-101	F#: 11967	SOW: AL	C-O: 39378	C-W: 360	C-G: 210042	COMP: 8/22/1990				
R&LU: 863	130 27	113 27	136 30	97 24	103 27	87 29	80 30	65 24	76 22	72 31	65 30	87 31	1111
Spacing: E2	0 0	0 0	0 0	0 0	0 0	0 0	0 0	0 0	0 40	0 0	0 0	0 0	40
	1295	1188	1129	1021	1071	991	1145	1042	1156	1362	1260	1845	14505
MOI BUCKHORN 41-35H			NENE 35-145-102	F#: 12884	SOW: AL	C-O: 232553	C-W: 1918	C-G: 314326	COMP: 5/29/1990				
R&LU: 4427	349 28	362 28	392 29	401 30	410 30	425 30	445 31	425 28	454 30	399 29	161 14	159 14	4382
Spacing: E2	8 0	25 18	15 0	0 0	55 0	0 30	0 0	20 171	1107	989	1029	927	1207
	1107	989	1029	927	1207	1219	1284	1222	732	792	334	294	11136
Pool Totals: Oil	2695	2243	2405	2342	2626	2192	2594	2418	2303	2589	2765	2735	29907
Wells: 24 Wtr	645	535	568	710	672	629	496	644	536	958	551	703	7647
Gas	17083	15087	16246	15454	16634	15570	15824	15135	13121	13898	12719	17378	184149

BUCKHORN - DUPEROW
CITATION OIL & GAS CORP.

BILLINGS

FEDERAL 2-4 SWSW 2-144-102 F#: 8869 SOW: PNA C-O: 3755 C-W: 6525 C-G: 7013 COMP: 11/24/1981

BUCKHORN - MADISON
APACHE CORPORATION

BILLINGS, MCKENZIE

CONNELL 22-2 NESE 22-144-102 F#: 8291 SOW: PNA C-O: 102181 C-W: 645727 C-G: 4913 COMP: 4/3/1981

FEDERAL 2-3 SWSE 2-144-102 F#: 8695 SOW: PNA C-O: 28809 C-W: 141431 C-G: 20034 COMP: 10/1/1981

CARL H. NORDSTRAND

CONNELL 41-34 NENE 34-144-102 F#: 12372 SOW: AL C-O: 114544 C-W: 267235 C-G: 81869 COMP: 5/18/1988
R&LU: 4473 400 30 363 28 398 31 358 29 361 31 342 28 310 27 424 30 375 30 397 31 330 30 397 31 4455
Spacing: NE 1884 1694 1825 1724 1761 1642 1590 2085 2070 2031 1810 2008 22124
300 280 310 290 310 280 270 300 300 310 300 310 310 3560

CITATION OIL & GAS CORP.

FEDERAL 1-22 NENE 22-144-102 F#: 7567 SOW: PNA C-O: 282293 C-W: 773910 C-G: 189531 COMP: 10/6/1980

FEDERAL 3-1 NENE 3-144-102 F#: 7833 SOW: AL C-O: 639859 C-W: 516427 C-G: 404907 COMP: 12/17/1980
R&LU: 5532 436 31 383 28 432 30 467 30 484 31 436 29 471 31 461 31 473 30 486 31 444 30 468 31 5441
Spacing: NE 3160 2844 3224 3794 3907 3594 3883 3898 3894 3867 3811 4123 43999
244 224 210 405 425 334 317 292 276 301 266 247 3541

FEDERAL 2-14 SWSW 14-144-102 F#: 8007 SOW: AL C-O: 584589 C-W: 992365 C-G: 386468 COMP: 1/29/1981
R&LU: 12926 1014 30 1122 28 1037 31 968 30 1165 29 1121 30 1136 31 1099 30 1130 30 1119 31 1062 30 1044 31 13017
Spacing: SW 4106 4773 4458 4087 4916 4998 5008 4846 4971 4967 4673 4647 56450
380 732 663 661 698 729 764 681 706 716 823 811 8364

FEDERAL 2-23 SWNW 23-144-102 F#: 8008 SOW: AL C-O: 302525 C-W: 918629 C-G: 161984 COMP: 12/18/1980
R&LU: 5247 470 31 461 28 475 31 396 30 410 31 364 30 470 30 544 31 499 30 406 30 439 26 526 31 5460
Spacing: NW 3848 3391 3743 3021 3048 2718 3459 4826 4696 4038 3925 4502 45215
325 207 202 170 233 239 245 387 413 349 325 423 3518

FEDERAL 15-1 NESE 15-144-102 F#: 8192 SOW: AL C-O: 605363 C-W: 987393 C-G: 424158 COMP: 4/18/1981
R&LU: 7476 685 31 610 28 679 31 630 30 619 30 663 30 652 31 645 31 614 30 561 31 650 30 644 31 7652
Spacing: SE 5206 4669 5228 4907 4705 5046 5008 4988 4815 5057 5413 5218 60260
577 523 609 578 586 627 655 692 673 340 435 408 6703

Operator-Lease	Jan	Feb	Mar	Apr	May	Jun	Jul	Aug	Sep	Oct	Nov	Dec	2002 Total
FEDERAL 2-2													
R&LU: 7010	481 26	760 26	767 31	667 30	667 31	589 30	582 31	615 31	531 30	552 31	458 30	438 31	7107
Spacing: NW	4167	6445	7153	6306	7485	6711	6257	6197	5719	5431	4959	4176	71006
	324	593	805	695	746	694	603	541	577	441	401	484	6904
FEDERAL 15-2													
R&LU: 12479	1183 31	1017 28	1114 31	1041 30	1071 31	1027 30	976 31	1008 31	950 30	955 31	925 30	939 31	12206
Spacing: NE	6242	5730	6485	6363	6671	6179	6138	6352	6322	6472	6227	6135	75316
	1106	1243	1061	1001	1035	1032	816	904	978	854	708	816	11554
FEDERAL 14-3													
FEDERAL 3-4													
R&LU: 4610	404 31	373 25	402 30	389 30	368 27	387 30	352 29	373 31	366 30	360 31	347 30	360 31	4481
Spacing: NW	4540	3628	4135	4224	4009	4477	4393	4495	4310	4410	4198	4347	51166
	263	222	235	262	239	257	237	286	263	291	258	286	3099
NANCE PETROLEUM CORPORATION													
FEDERAL 23-3													
FEDERAL 10-23													
R&LU: 6356	575 31	521 28	567 31	528 30	548 31	477 27	543 29	545 31	520 30	529 31	504 30	508 31	6365
Spacing: SE	6376	5807	6314	6039	6533	5662	6214	6291	6028	6208	5868	5912	73252
	248	224	248	240	248	216	238	248	240	248	240	248	2886
FEDERAL 1-26													
R&LU: 9089	822 31	712 28	714 31	619 28	809 31	746 30	753 31	725 30	722 30	740 31	722 30	731 31	8815
Spacing: NE	4017	3629	3998	3460	4129	3922	4048	3813	3803	3910	3709	3772	46210
	248	224	248	224	248	240	248	240	240	248	240	248	2896
FEDERAL 6-26													
WESTPORT OIL & GAS CO., INC.													
CONNELL 6-22													
WESTPORT OIL & GAS COMPANY, L.P.													
BUCKHORN FEDERAL 1													
R&LU: 2423	267 23	240 26	255 29	231 30	213 26	170 24	196 27	218 31	113 24	92 20	226 30	193 29	2414
Spacing: NE	3621	3674	3737	3484	3350	3048	3414	3613	2961	2516	3444	3613	40475
	1	1	1	8	675	6	7	8	7	5	8	8	735
WHITING PETROLEUM CORPORATION													
SAGE BUCKHORN FEDERAL 44-31													
R&LU: 4943	445 31	418 28	389 28	241 22	457 30	410 30	433 30	459 30	428 30	390 25	404 30	424 31	4898
Spacing: SE	3466	3160	3023	2528	3296	3172	3104	3242	3646	3124	3624	4054	39439
	291	445	325	343	409	462	440	448	232	193	147	184	3919
Pool Totals: Oil	7182	6980	7229	6535	7172	6732	6874	7116	6721	6587	6511	6672	82311
Wells: 19 Wtr	50633	49444	53323	49937	53810	51169	52516	54646	53235	52031	51661	52507	624912
Gas	4307	4918	4917	4877	5852	5116	4840	5027	4905	4296	4151	4473	57679
BUFFALO CREEK - RED RIVER STARK													
PINTAIL PETROLEUM INC.													
ADAM SCHANK 1													
BUFFALO WALLOW - DUPEROW MCKENZIE													
PANTERRA PETROLEUM													
GUDMUNSEN FEDERAL 1-17													
WESTPORT OIL & GAS COMPANY, L.P.													
NELSON STATE 6 1													
NELSON STATE 7 1X													
BUFFALO WALLOW - MADISON MCKENZIE													
CONOCO INC.													
ANDERSON 1													
ENRON OIL & GAS CO.													
ANDERSON 18 1													

Operator-Lease Jan Feb Mar Apr May Jun Jul Aug Sep Oct Nov Dec 2002 Total

PANTERRA PETROLEUM

GUDMUNSEN FEDERAL 1-17				NWNE 17-148-100	F#: 10324	SOW: PNA	C-O: 14352		C-W: 89486	C-G: 10194	COMP: 1/6/1984														
WESTPORT OIL & GAS CO., INC.																									
JOHNSEN 1				NESE 7-148-100	F#: 10111	SOW: PNA	C-O: 163123		C-W: 37994	C-G: 108473	COMP: 12/6/1983														
WESTPORT OIL & GAS COMPANY, L.P.																									
STEVENS 1				SENE 7-148-100	F#: 5234	SOW: AL	C-O: 743836		C-W: 193865	C-G: 617482	COMP: 3/7/1984														
R&LU: 16274	1540	30	1251	27	1362	28	1179	26	1489	29	1429	30	1378	31	1350	31	965	21	1526	24	1455	23	1359	31	16283
Spacing: NE	2120		1965		2060		1776		2190		2206		2345		2285		1677		2043		2273		2315		25255
	1096		891		912		890		999		1076		1034		970		625		1010		991		978		11472
SCHULTZ 1				NENW 8-148-100	F#: 9655	SOW: SI	C-O: 150036		C-W: 162266	C-G: 151272	COMP: 2/8/1983														
R&LU: 0	0	0	0	0	0	0	0	0	0	0	0	0	0	0	0	0	0	0	0	0	0	0	0	0	0
Spacing: NW	0		0		0		0		0		0		0		0		0		0		0		0		0
	0		0		0		0		0		0		0		0		0		0		0		0		0
CEYNAR 1				SESW 8-148-100	F#: 9852	SOW: AL	C-O: 476331		C-W: 248233	C-G: 374684	COMP: 2/8/1983														
R&LU: 7636	696	31	593	28	639	31	591	29	501	24	723	29	635	31	643	31	549	30	589	31	577	24	600	31	7336
Spacing: S2*	1935		1579		1820		1775		1503		2075		1885		1910		1715		1727		1795		1740		21459
	831		731		733		585		707		1084		1057		875		820		662		564		569		9218
Pool Totals: Oil	2236		1844		2001		1770		1990		2152		2013		1993		1514		2115		2032		1959		23619
Wells: 7 Wtr	4055		3544		3880		3551		3693		4281		4230		4195		3392		3770		4068		4055		46714
Gas	1927		1622		1645		1475		1706		2160		2091		1845		1445		1672		1555		1547		20690

**BUFFALO WALLOW - RED RIVER
CONOCO INC.**

MCKENZIE

ANDERSON 1				NWSE 5-148-100	F#: 10515	SOW: PNA	C-O: 1115		C-W: 2790	C-G: 209874	COMP: 9/11/1989														
PANTERRA PETROLEUM																									
GUDMUNSEN FEDERAL 1-17				NWNE 17-148-100	F#: 10324	SOW: PNA	C-O: 58909		C-W: 25969	C-G: 918333	COMP: 6/27/1989														
RONALD M. SANNES																									
TRAVIS LEE 1				SWSW 5-148-100	F#: 12473	SOW: PNA	C-O: 24279		C-W: 53508	C-G: 404581	COMP: 2/27/1989														
WESTPORT OIL & GAS CO., INC.																									
JOHNSEN 1				NESE 7-148-100	F#: 10111	SOW: PNA	C-O: 22097		C-W: 3658	C-G: 299498	COMP: 12/6/1983														
WESTPORT OIL & GAS COMPANY, L.P.																									
NELSON STATE 6 1				SWSE 6-148-100	F#: 9212	SOW: AL	C-O: 109804		C-W: 13005	C-G: 1997443	COMP: 12/31/1982														
R&LU: 237	0	0	0	0	0	0	0	0	17	1	0	0	0	0	0	0	0	0	0	0	0	0	0	0	17
Spacing: GS2	0		0		0		0		0		0		0		0		0		0		0		0		0
	37		11		0		0		0		0		26		0		0		0		0		36		110
NELSON STATE 7 1X				NENE 7-148-100	F#: 9470	SOW: PNA	C-O: 137		C-W: 0	C-G: 0	COMP: 6/11/1982														
SCHULTZ 1				NENW 8-148-100	F#: 9655	SOW: PNA	C-O: 221		C-W: 0	C-G: 0	COMP: 1/1/1983														
CEYNAR 1				SESW 8-148-100	F#: 9852	SOW: PNA	C-O: 107		C-W: 0	C-G: 0	COMP: 1/1/1983														
NELSON STATE 7 2				NENE 7-148-100	F#: 12562	SOW: PNA	C-O: 126445		C-W: 23298	C-G: 2192818	COMP: 6/26/1989														
SCHULTZ 8 3				SWNW 8-148-100	F#: 12699	SOW: F	C-O: 243204		C-W: 28278	C-G: 5826079	COMP: 1/28/1990														
R&LU: 5989	619	31	485	28	542	31	549	30	551	31	429	30	552	31	369	31	409	30	615	31	457	30	504	31	6081
Spacing: GW2	155		208		103		135		130		120		155		71		80		135		110		125		1527
	26872		21401		22194		24830		22738		21501		23049		19603		18048		20715		18939		21084		260974
Pool Totals: Oil	619		485		542		549		551		446		552		369		409		615		457		504		6098
Wells: 10 Wtr	155		208		103		135		130		120		155		71		80		135		110		125		1527
Gas	26909		21412		22194		24830		22738		21501		23049		19629		18048		20715		18939		21120		261084

**BUFORD - MADISON
HUNT PETROLEUM (AEC), INC.**

WILLIAMS

DISHON STATE 15-1				NWNE 15-152-104	F#: 12065	SOW: AL	C-O: 236509		C-W: 239122	C-G: 132008	COMP: 2/17/1988														
R&LU: 10495	925	31	824	28	901	31	856	29	881	31	830	30	860	31	874	31	818	30	849	29	831	30	859	31	10308
Spacing: NE	1099		975		1073		1021		1065		999		1107		1038		976		1020		996		1032		12401
	409		433		589		629		479		455		475		483		462		451		459		478		5802

Operator-Lease	Jan	Feb	Mar	Apr	May	Jun	Jul	Aug	Sep	Oct	Nov	Dec	2002 Total
ROGERS-FEDERAL 15-1			NWNW 15-152-104	F#: 12120	SOW: AL	C-O: 134802	C-W: 335021	C-G: 105526	COMP: 3/10/1988				
R&LU: 4568	394 31	353 28	393 31	373 30	433 31	361 30	394 31	394 31	344 30	384 29	399 30	376 31	4598
Spacing: NW	1236	1067	1238	1118	1194	1231	1189	1211	1193	1099	1117	1143	14036
	172	144	178	196	262	236	249	238	238	214	241	268	2636
ZIMMERMAN 10-2			SESW 10-152-104	F#: 12428	SOW: AL	C-O: 284739	C-W: 64048	C-G: 275018	COMP: 7/28/1988				
R&LU: 8215	726 31	638 28	727 31	700 30	709 31	657 30	690 31	697 31	657 30	675 29	668 30	687 31	8231
Spacing: SW	471	411	499	483	479	470	501	487	486	479	487	507	5760
	462	468	535	575	608	560	609	601	520	518	525	500	6481
MCNARY 10-1			SESE 10-152-104	F#: 12510	SOW: AL	C-O: 184917	C-W: 221714	C-G: 114286	COMP: 12/13/1988				
R&LU: 8925	800 31	741 28	782 31	505 22	778 30	754 30	740 31	741 31	693 30	725 29	705 30	735 31	8699
Spacing: SE	1011	989	1024	507	786	888	896	868	790	853	877	884	10373
	470	417	471	280	429	470	485	447	423	411	398	423	5124
WERSLAND 9-1			SESE 9-152-104	F#: 12598	SOW: SI	C-O: 46456	C-W: 234406	C-G: 47121	COMP: 5/26/1989				
R&LU: 0	0 0	0 0	0 0	0 0	0 0	0 0	161 1	0 0	0 0	0 0	0 0	0 0	161
Spacing: SE	0	0	0	0	0	0	0	0	0	0	0	0	0
	0	0	0	0	0	0	0	1	0	0	0	0	1
ZIMMERMAN 9-1			SENE 9-152-104	F#: 12633	SOW: AL	C-O: 61014	C-W: 141379	C-G: 67025	COMP: 6/9/1989				
R&LU: 1942	196 31	181 28	191 31	187 30	173 30	177 30	171 31	172 31	40 7	137 22	168 30	182 31	1975
Spacing: NE	625	582	621	653	626	598	573	592	124	289	546	504	6333
	250	244	266	283	285	283	295	304	57	92	244	125	2728
SEEL 2-1			NWSW 2-152-104	F#: 12777	SOW: AL	C-O: 57032	C-W: 181840	C-G: 55798	COMP: 2/2/1990				
R&LU: 139	70 27	40 28	50 27	34 30	4 15	0 0	0 0	1 16	6 20	0 0	0 0	0 0	205
Spacing: SW	125	0	0	217	34	0	0	49	1	0	0	0	426
	35	36	35	38	23	3	0	16	20	0	0	0	206
PROSPECTIVE INVESTMENT & TRADING CO., LTD.													
ARCO ZIMMERMAN 10-1			SENE 10-152-104	F#: 12146	SOW: AL	C-O: 122674	C-W: 112363	C-G: 122077	COMP: 10/5/1987				
R&LU: 423	4 4	28 28	36 5	0 1	32 5	50 6	30 4	53 3	25 3	0 0	24 3	8 2	290
Spacing: NW	0	10	0	7	45	0	24	26	14	0	0	23	149
	4	28	5	1	5	6	4	3	3	0	3	2	64
ARCO ZIMMERMAN 3-1			NWSW 3-152-104	F#: 12225	SOW: AL	C-O: 97851	C-W: 174406	C-G: 112865	COMP: 11/14/1987				
R&LU: 1787	235 31	231 28	261 31	242 30	237 31	234 30	248 31	59 7	0 0	0 0	0 0	0 0	1747
Spacing: SW	516	456	497	466	519	492	512	125	0	0	0	0	3583
	97	231	146	221	354	200	166	47	0	0	0	0	1462
SEEL BROTHERS 1-10			SWNE 10-152-104	F#: 12651	SOW: AL	C-O: 149434	C-W: 121063	C-G: 142207	COMP: 8/1/1989				
R&LU: 5664	497 31	435 26	507 31	442 29	520 30	487 30	480 31	490 31	453 26	493 31	462 30	476 31	5742
Spacing: NE	567	474	604	520	546	500	549	560	468	560	561	539	6448
	157	149	119	168	366	337	318	119	95	88	83	57	2056
Pool Totals: Oil	3847	3471	3848	3339	3767	3550	3774	3481	3036	3263	3257	3323	41956
Wells: 10 Wtr	5650	4964	5556	4992	5294	5178	5351	4956	4052	4300	4584	4632	59509
Gas	2056	2150	2344	2391	2811	2550	2601	2259	1818	1774	1953	1853	26560

BUFORD - RED RIVER

WILLIAMS

HUNT PETROLEUM (AEC), INC.

ZIMMERMAN 10-1			SESW 10-152-104	F#: 11466	SOW: AL	C-O: 466116	C-W: 235874	C-G: 413365	COMP: 11/14/1986				
R&LU: 4989	620 31	472 28	463 27	511 30	505 31	490 30	481 31	496 31	491 30	388 24	0 0	0 0	4917
Spacing: S2	2717	2025	1717	2057	2175	2059	2046	2146	1950	1479	0	0	20371
	443	458	367	412	421	425	470	506	360	315	0	0	4177

BULL BUTTE - LODGEPOLE

WILLIAMS

ARGONAUT ENERGY CORP.

BARKIE 1			SWSW 23-156-103	F#: 6789	SOW: PNA	C-O: 1372	C-W: 2277	C-G: 0	COMP: 10/26/1979				
----------	--	--	-----------------	----------	----------	-----------	-----------	--------	------------------	--	--	--	--

Operator-Lease Jan Feb Mar Apr May Jun Jul Aug Sep Oct Nov Dec 2002 Total

BULL CREEK - MADISON

BILLINGS, STARK

WESTPORT OIL & GAS COMPANY, L.P.

RICHARD 2-24H				SESE 24-138-100	F#: 14966	SOW: PNA	C-O: 58919	C-W: 257430	C-G: 8310	COMP: 5/27/2000			
R&LU: 242	0	12	0	12	0	0	0	0	0	0	0	0	
Spacing: SEC	13415	13415	0	0	0	0	0	0	0	0	0	0	
	0	0	0	0	0	0	0	0	0	0	0	0	
FROEHLICH 1-25H				SWSW 25-138-100	F#: 15021	SOW: TA	C-O: 261	C-W: 47313	C-G: 223	COMP: 2/27/2002			
R&LU: 143		0	3	257	29	0	11	0	10	4	1	0	17
Spacing: SEC		1298	16576	6043	5475	0	154	8484	9283	0	0	0	0
		130	93	0	0	0	0	0	0	0	0	0	
BULL CREEK FEDERAL 5-23H				SENE 23-138-100	F#: 15072	SOW: TA	C-O: 93	C-W: 0	C-G: 0	COMP: 4/23/2001			
R&LU: 0	0	0	0	0	0	0	0	0	0	0	0	0	
Spacing:	0	0	0	0	0	0	0	0	0	0	0	0	
	0	0	0	0	0	0	0	0	0	0	0	0	
HUTZENBILER 1-19H				SWSW 19-138-99	F#: 15043	SOW: AL	C-O: 24126	C-W: 257908	C-G: 7900	COMP: 1/31/2002			
R&LU: 23723	118	3	1099	26	2142	14	1907	18	691	10	2822	30	
Spacing:	972	11679	21050	22280	9352	28576	27634	26847	24049	29021	28224	28224	
	5	130	420	831	105	929	898	1004	854	896	867	961	
Pool Totals: Oil	118	1099	2399	1907	691	2822	2787	2605	2360	2504	2462	2633	
Wells: 4 Wtr	14387	26392	37626	28323	14827	28576	27788	35331	33332	29021	28224	28224	
Gas	5	260	513	831	105	929	898	1004	854	896	867	961	

BULL MOOSE - BIRDBEAR

MCKENZIE

BILL BARRETT CORPORATION

FEDERAL 14-14				SWSW 14-147-101	F#: 7535	SOW: PNA	C-O: 336	C-W: 7732	C-G: 1586	COMP: 2/17/1989		
NANCE PETROLEUM CORPORATION				SWNE 22-147-101	F#: 6718	SOW: AL	C-O: 80939	C-W: 3469	C-G: 86583	COMP: 4/25/2000		
BULL MOOSE 22-32F	2472	31	2182	28	2216	27	2386	30	2307	31	2184	29
R&LU: 26624	2472	31	2182	28	2216	27	2386	30	2307	31	2184	29
Spacing: NE	91	79	83	97	82	105	101	116	111	91	108	108
	2770	2606	2160	2753	3126	2537	2648	2301	2080	2124	2166	2231
Pool Totals: Oil	2472	2182	2216	2386	2307	2184	2165	2200	2084	2180	2126	2178
Wells: 2 Wtr	91	79	83	97	82	105	101	116	111	91	108	108
Gas	2770	2606	2160	2753	3126	2537	2648	2301	2080	2124	2166	2231

BULL MOOSE - DUPEROW

MCKENZIE

NANCE PETROLEUM CORPORATION

BULL MOOSE 1-15				SWSE 15-147-101	F#: 6532	SOW: AL	C-O: 420232	C-W: 88161	C-G: 630907	COMP: 11/14/1985		
R&LU: 6732	541	31	473	28	202	13	189	10	642	28	749	29
Spacing: SE	998	853	340	533	1228	1421	827	1449	1658	1614	1200	1635
	1046	841	379	254	1271	1493	1060	1377	1952	1623	1339	1430
BULL MOOSE 11-23				NWNW 23-147-101	F#: 12384	SOW: AL	C-O: 226725	C-W: 137323	C-G: 377022	COMP: 8/5/1988		
R&LU: 8766	860	31	784	28	851	31	808	30	829	31	596	30
Spacing: NW	1326	1266	1435	1367	1389	1050	1155	1040	1242	1376	1346	1391
	1917	1689	1965	1689	1779	1478	1268	1170	1458	1494	1365	1382
BULL MOOSE 22X-32F				SWNE 22-147-101	F#: 12470	SOW: AL	C-O: 364049	C-W: 30717	C-G: 405047	COMP: 1/27/1989		
R&LU: 21236	2075	31	1795	28	1998	27	1877	30	1864	30	1722	30
Spacing: NE	71	43	72	73	68	64	80	87	87	77	73	81
	1002	905	978	953	641	915	941	886	948	907	799	844
Pool Totals: Oil	3476	3052	3051	2874	3335	3067	2977	3032	3193	2985	2922	2948
Wells: 3 Wtr	2395	2162	1847	1973	2685	2535	2062	2576	2987	3067	2619	3107
Gas	3965	3435	3322	2896	3691	3886	3269	3433	4358	4024	3503	3656

Operator-Lease Jan Feb Mar Apr May Jun Jul Aug Sep Oct Nov Dec 2002 Total

BULL MOOSE - MADISON

MCKENZIE

BILL BARRETT CORPORATION

FEDERAL 14-14 SWSW 14-147-101 F#: 7535 SOW: AL C-O: 348894 C-W: 1546364 C-G: 426157 COMP: 5/23/1980
 R&LU: 10145 1032 31 840 27 917 31 858 30 730 31 797 30 912 31 811 31 581 23 970 30 924 30 888 31 10260
 Spacing: SW 9310 7904 9057 8602 7197 7587 8178 7810 5300 8960 7957 7985 95847
 1455 1290 1407 1330 1073 1086 1017 1096 785 1065 1008 964 13576

NANCE PETROLEUM CORPORATION

BULL MOOSE 1-15 SWSE 15-147-101 F#: 6532 SOW: PNA C-O: 159973 C-W: 228003 C-G: 247375 COMP: 10/7/1978
 BULL MOOSE 22-32F SWNE 22-147-101 F#: 6718 SOW: PNA C-O: 42966 C-W: 40670 C-G: 64632 COMP: 3/30/1979
 BULL MOOSE 1X-15 SWSE 15-147-101 F#: 7944 SOW: AL C-O: 5070 C-W: 50463 C-G: 5082 COMP: 8/3/2002
 R&LU: 4941 903 29 1054 30 1161 31 1022 30 930 30 5070
 Spacing: SE 10644 10552 10623 9583 9061 50463
 1226 1009 1101 797 949 5082

PENNZOIL EXPLORATION & PRODUCTION CO.

PENNZOIL-DEPCO BN 27-31 NWNE 27-147-101 F#: 7264 SOW: PNA C-O: 74278 C-W: 301063 C-G: 102267 COMP: 6/5/1980
 SATERSTOL 22-43 NESE 22-147-101 F#: 7779 SOW: PNA C-O: 58237 C-W: 204442 C-G: 57603 COMP: 9/12/1980
 Pool Totals: Oil 1032 840 917 858 730 797 912 1714 1635 2131 1946 1818 15330
 Wells: 6 Wtr 9310 7904 9057 8602 7197 7587 8178 18454 15852 19583 17540 17046 146310
 Gas 1455 1290 1407 1330 1073 1086 1017 2322 1794 2166 1805 1913 18658

BULL MOOSE - RED RIVER

MCKENZIE

CHOCTAW II OIL & GAS, LTD.

BULL MOOSE 22-12F SWNW 22-147-101 F#: 6704 SOW: PNA C-O: 145453 C-W: 11667 C-G: 2683875 COMP: 3/14/1986

NANCE PETROLEUM CORPORATION

BULL MOOSE 22-32F SWNE 22-147-101 F#: 6718 SOW: PNA C-O: 1298226 C-W: 217105 C-G: 12422932 COMP: 3/10/1981
 BULL MOOSE 1X-15 SWSE 15-147-101 F#: 7944 SOW: PNA C-O: 501902 C-W: 34542 C-G: 2299226 COMP: 2/28/1981
 R&LU: 295 0 0 0 0 0 0 0 0 0 104 1 104
 Spacing: E2 0 0 0 0 0 0 0 0 0 0 0
 0 0 0 0 0 0 0 0 0 0 0

PANTERRA PETROLEUM

JAMES 24-21 SESW 21-147-101 F#: 11664 SOW: PNA C-O: 82128 C-W: 37767 C-G: 265367 COMP: 11/10/1985
 Pool Totals: Oil 0 0 0 0 0 0 104 104
 Wells: 4 Wtr 0 0 0 0 0 0 0 0
 Gas 0 0 0 0 0 0 0 0

BULL RUN - MADISON

GOLDEN VALLEY

BERCO RESOURCES, LLC

NORTHROP 1-25 SWNW 25-136-106 F#: 7425 SOW: PNA C-O: 14771 C-W: 37967 C-G: 30764 COMP: 3/16/1980

BULL RUN - RED RIVER

GOLDEN VALLEY

BERCO RESOURCES, LLC

NORTHROP 1-25 SWNW 25-136-106 F#: 7425 SOW: PNA C-O: 739035 C-W: 532203 C-G: 451860 COMP: 12/9/1980
 STARK SWDS 1 NWSE 23-136-106 F#: 7784 SOW: PNA C-O: 20257 C-W: 102182 C-G: 0 COMP: 12/4/1980

BULLSNAKE - DUPEROW

BILLINGS

EQUITABLE RESOURCES ENERGY CO.

KESSEL DEEP 41-6 NENE 6-141-98 F#: 8990 SOW: PNA C-O: 24952 C-W: 11368 C-G: 22744 COMP: 3/24/1982
WESCO OPERATING, INC.

KORDONOWY-TWIN 34-31 SWSE 31-142-98 F#: 9200 SOW: PNA C-O: 279081 C-W: 124568 C-G: 187100 COMP: 3/26/1982

BULLSNAKE - MADISON

BILLINGS

EQUITABLE RESOURCES ENERGY CO.

KESSEL DEEP 41-6 NENE 6-141-98 F#: 8990 SOW: PNA C-O: 63341 C-W: 77381 C-G: 64878 COMP: 12/21/1983

Operator-Lease Jan Feb Mar Apr May Jun Jul Aug Sep Oct Nov Dec 2002 Total

WESCO OPERATING, INC.

KORDONOWY FRYBURG	34-31		SWSE	31-142-98	F#: 10479	SOW: PNA	C-O: 409745	C-W: 770383	C-G: 512747	COMP: 12/16/1983		
R&LU: 0	0 0	0 0	0 0	0 0	0 0	0 0	0 0	0 0	0 0	0 0	0 0	0
Spacing: SE	0	0	0	0	0	0	0	0	0	0	0	0
	0	0	0	0	0	0	0	0	0	0	0	0
Pool Totals: Oil	0	0	0	0	0	0	0	0	0	0	0	0
Wells: 2 Wtr	0	0	0	0	0	0	0	0	0	0	0	0
Gas	0	0	0	0	0	0	0	0	0	0	0	0

BULLSNAKE - RED RIVER

BILLINGS

WESCO OPERATING, INC.

STATE KORDONOWY	34-31		SWSE	31-142-98	F#: 8603	SOW: PNA	C-O: 211420	C-W: 13242	C-G: 1196859	COMP: 10/29/1981		
-----------------	-------	--	------	-----------	----------	----------	-------------	------------	--------------	------------------	--	--

BULLSNAKE - SILURIAN

BILLINGS

WESCO OPERATING, INC.

STATE KORDONOWY	34-31		SWSE	31-142-98	F#: 8603	SOW: PNA	C-O: 94346	C-W: 145699	C-G: 53481	COMP: 3/18/1993		
-----------------	-------	--	------	-----------	----------	----------	------------	-------------	------------	-----------------	--	--

BULLY - BAKKEN

MCKENZIE

CONOCO INC.

BULLY FEDERAL "A"	4		NENW	21-148-100	F#: 12984	SOW: PNA	C-O: 366	C-W: 9	C-G: 33	COMP: 1/16/1991		
-------------------	---	--	------	------------	-----------	----------	----------	--------	---------	-----------------	--	--

BULLY - DUPEROW

MCKENZIE

NAUMANN OIL & GAS, INC.

STATE ROGNESS	1		SWSE	16-148-100	F#: 11125	SOW: PNA	C-O: 3652	C-W: 15510	C-G: 0	COMP: 6/17/1997		
---------------	---	--	------	------------	-----------	----------	-----------	------------	--------	-----------------	--	--

BULLY - RED RIVER

MCKENZIE

CONOCO INC.

BULLY FEDERAL (ND)	1		NWNE	21-148-100	F#: 11220	SOW: PNA	C-O: 2829	C-W: 11948	C-G: 98240	COMP: 4/1/1985		
--------------------	---	--	------	------------	-----------	----------	-----------	------------	------------	----------------	--	--

NAUMANN OIL & GAS, INC.

STATE ROGNESS	1		SWSE	16-148-100	F#: 11125	SOW: PNA	C-O: 3106	C-W: 29987	C-G: 163976	COMP: 11/9/1984		
---------------	---	--	------	------------	-----------	----------	-----------	------------	-------------	-----------------	--	--

BURG - RED RIVER

DIVIDE

LYCO ENERGY CORPORATION

PLUMER-LUNDQUIST	25-2		NWNE	25-161-99	F#: 14775	SOW: F	C-O: 10012	C-W: 5863	C-G: 16212	COMP: 2/1/1998		
------------------	------	--	------	-----------	-----------	--------	------------	-----------	------------	----------------	--	--

BURG - SILURIAN

DIVIDE

LYCO ENERGY CORPORATION

PLUMER-LUNDQUIST	25-2		NWNE	25-161-99	F#: 14775	SOW: PNA	C-O: 64683	C-W: 113994	C-G: 18272	COMP: 6/15/1998			
R&LU: 3858	389 15	306 13	364 15	354 15	361 17	314 15	334 15	304 15	300 15	325 16	266 16	239 10	3856
Spacing: 8351	815	674	806	871	871	628	799	716	716	866	528	0	8290
	135	117	135	135	153	135	135	135	135	144	144	30	1533

BURNING MINE - RED RIVER

MCKENZIE

NANCE PETROLEUM CORPORATION

BURNING MINE BUTTE	9-21		NENW	9-147-102	F#: 9362	SOW: AL	C-O: 288022	C-W: 281350	C-G: 475091	COMP: 6/19/1982			
R&LU: 7994	386 31	760 28	682 31	303 21	0 0	270 13	711 29	1050 31	1016 30	1029 31	1040 30	1192 31	8439
Spacing: N2	396	899	614	258	0	640	1103	1035	946	921	937	1042	8791
	565	1008	969	488	0	393	891	1097	1037	1013	1205	1214	9880

TITAN OIL, INC.

BURNING MINE BUTTE	4-33		NWSE	4-147-102	F#: 8737	SOW: PNA	C-O: 86320	C-W: 130932	C-G: 259618	COMP: 4/1/1982		
R&LU: 0	0 0	0 0	0 0	0 0	0 0	0 0	0 0	0 0	0 0	0 0	0 0	0 0
Spacing: S2	0	0	0	0	0	0	0	0	0	0	0	0
	0	0	0	0	0	0	0	0	0	0	0	0

Pool Totals: Oil	386	760	682	303	0	270	711	1050	1016	1029	1040	1192	8439
Wells: 2 Wtr	396	899	614	258	0	640	1103	1035	946	921	937	1042	8791
Gas	565	1008	969	488	0	393	891	1097	1037	1013	1205	1214	9880

BUTTE - MADISON

MCKENZIE

MERIDIAN OIL, INC.

USA	11-9		NWNE	9-146-99	F#: 10094	SOW: PNA	C-O: 3688	C-W: 7426	C-G: 1448	COMP: 7/27/1983		
-----	------	--	------	----------	-----------	----------	-----------	-----------	-----------	-----------------	--	--

JOHNSTON-STATE	21-4		NENW	4-146-99	F#: 11291	SOW: PNA	C-O: 3504	C-W: 38690	C-G: 3087	COMP: 3/12/1985		
----------------	------	--	------	----------	-----------	----------	-----------	------------	-----------	-----------------	--	--

Operator-Lease Jan Feb Mar Apr May Jun Jul Aug Sep Oct Nov Dec 2002 Total

CABERNET - MADISON

DUNN

ARMSTRONG OPERATING, INC.

BEAUDOIN 36-1 E2SW 36-144-97 F#: 14442 SOW: AL C-O: 98537 C-W: 156918 C-G: 80308 COMP: 10/15/1996
 R&LU: 2969 3 2 0 0 219 14 344 30 366 31 393 29 358 31 336 31 308 30 336 31 293 29 271 31 3227
 Spacing: SW 208 0 0 2232 2307 2067 2245 2087 1979 2036 1822 1760 18743
 2 0 178 280 298 320 292 274 251 274 239 221 2629

STROH 6-1 SENW 6-143-96 F#: 14691 SOW: PNA C-O: 4911 C-W: 12202 C-G: 2595 COMP: 10/28/1997

Pool Totals: Oil 3 0 219 344 366 393 358 336 308 336 293 271 3227
 Wells: 2 Wtr 208 0 0 2232 2307 2067 2245 2087 1979 2036 1822 1760 18743
 Gas 2 0 178 280 298 320 292 274 251 274 239 221 2629

CAMEL BUTTE - BAKKEN

MCKENZIE

AMPOLEX (TEXAS), INC.

TANK EXCHANGE 13-2 SWSW 2-151-96 F#: 10226 SOW: PNA C-O: 17531 C-W: 4925 C-G: 13474 COMP: 11/4/1983

CAMEL BUTTE - DEVONIAN

MCKENZIE

ENERGY EQUITY COMPANY

GEORGE TANK 1 NESE 27-151-96 F#: 3680 SOW: PNA C-O: 345130 C-W: 60650 C-G: 0 COMP: 12/3/1964

MUREX PETROLEUM CORPORATION

ALFRED BROWN 1 NENE 34-151-96 F#: 3614 SOW: AL C-O: 614718 C-W: 679326 C-G: 166044 COMP: 9/7/1964
 R&LU: 57 2 1 3 1 6 1 2 1 50 2 65 4 0 1 3 1 0 0 0 0 1 2 127 18 259
 Spacing: N2 0 0 0 0 81 0 25 5 0 0 699 2184 2994
 0 0 0 0 0 0 0 0 0 0 0 56 56

GEORGE TANK 2 NWSE 27-151-96 F#: 8873 SOW: PNA C-O: 86022 C-W: 277598 C-G: 19743 COMP: 6/4/1982

Pool Totals: Oil 2 3 6 2 50 65 0 3 0 0 1 127 259
 Wells: 3 Wtr 0 0 0 0 81 0 25 5 0 0 699 2184 2994
 Gas 0 0 0 0 0 0 0 0 0 0 0 56 56

CAMEL BUTTE - MADISON

MCKENZIE

AMPOLEX (TEXAS), INC.

RICE 2-10 NWNE 10-151-96 F#: 10118 SOW: PNA C-O: 27025 C-W: 102942 C-G: 41793 COMP: 7/22/1983

JETTISON, INC.

KOSHMAN 41-9 NENE 9-151-96 F#: 10449 SOW: PNA C-O: 10869 C-W: 47238 C-G: 241 COMP: 2/27/1984

MUREX PETROLEUM CORPORATION

GEORGE TANK 2 NWSE 27-151-96 F#: 8873 SOW: F C-O: 206136 C-W: 8771 C-G: 234869 COMP: 8/16/1988
 R&LU: 12301 860 25 1024 28 884 30 1023 29 1046 31 1093 30 1057 31 992 31 946 28 944 31 926 28 903 30 11698
 Spacing: SE 53 44 53 55 52 54 61 66 59 45 42 55 639
 1021 1140 1084 1269 1247 1127 1164 1030 1010 1121 1103 961 13277

PANTHER CREEK RESOURCES, LLC

TANK 22-22-S SENW 22-151-96 F#: 8124 SOW: AL C-O: 51172 C-W: 105682 C-G: 67366 COMP: 8/31/1991
 R&LU: 3195 298 31 245 28 268 31 274 30 269 31 253 29 251 31 167 31 318 30 244 31 254 30 252 31 3093
 Spacing: NW 912 789 996 954 921 603 653 1054 863 806 932 928 10411
 498 477 238 542 467 289 186 324 360 353 308 316 4358

PROSPECTIVE INVESTMENT & TRADING CO., LTD.

SKAVENGER 14-3 SESW 3-151-96 F#: 10050 SOW: AL C-O: 340093 C-W: 334475 C-G: 545130 COMP: 3/28/1983
 R&LU: 3298 261 24 349 28 323 29 322 30 321 31 301 30 285 31 234 31 244 30 277 31 249 30 207 28 3373
 Spacing: SW* 1817 2026 2078 4350 2340 2179 2289 2304 2220 2192 2079 1904 27778
 1074 1364 1152 1514 1788 1730 1646 1626 1411 1022 1506 1102 16935

TANK 16-4 SESE 4-151-96 F#: 10313 SOW: AL C-O: 133580 C-W: 437432 C-G: 336574 COMP: 12/14/1983
 R&LU: 3658 380 31 338 28 397 31 192 16 299 17 390 30 383 31 474 31 344 30 310 31 16 2 273 16 3796
 Spacing: SE 2058 1955 2225 1121 1196 2203 2304 2394 1971 1941 72 1325 20765
 1313 1426 1449 926 807 1225 1462 1288 1071 1181 252 620 13020

SKAVENGER 11-3 SWD NESW 3-151-96 F#: 11540 SOW: PNA C-O: 60584 C-W: 221603 C-G: 128268 COMP: 11/8/1985

Operator-Lease	Jan	Feb	Mar	Apr	May	Jun	Jul	Aug	Sep	Oct	Nov	Dec	2002 Total
TANK 13-10			NWSW 10-151-96		F#: 12455	SOW: AL	C-O: 99719	C-W: 533176	C-G: 155684	COMP: 9/5/1988			
R&LU: 3349	333 31	295 28	345 31	305 30	383 31	292 30	307 31	120 31	232 30	299 31	304 30	267 31	3482
Spacing: SW	3351	2971	3117	2985	3046	2945	2978	2744	2624	2733	2482	2428	34404
	337	331	399	455	403	415	627	478	338	373	308	253	4717
TANK 3-10R			NWNW 10-151-96		F#: 14837	SOW: AL	C-O: 51814	C-W: 532275	C-G: 107642	COMP: 9/30/1998			
R&LU: 7725	754 24	549 22	988 31	770 29	751 28	543 25	359 25	998 31	717 30	550 31	256 12	568 23	7803
Spacing: NW	8579	6473	9399	8906	8046	6560	6828	10703	9507	9058	3238	6656	93953
	1453	1685	2191	1912	1685	1489	1292	2344	1861	1359	730	1475	19476
SAMEDAN OIL CORPORATION													
TANK 3-10			NENW 10-151-96		F#: 10125	SOW: PNA	C-O: 343957	C-W: 321230	C-G: 538247	COMP: 6/11/1983			
WESCO OPERATING, INC.													
RICE 15-3			SWSE 3-151-96		F#: 10343	SOW: AL	C-O: 65536	C-W: 238371	C-G: 149689	COMP: 1/21/1984			
R&LU: 4103	221 18	300 25	339 31	348 30	360 31	326 24	326 20	400 27	430 30	459 29	427 30	429 31	4365
Spacing: SE	375	436	463	457	532	399	400	410	393	434	381	408	5088
	562	506	580	444	629	486	464	622	507	533	723	744	6800
Pool Totals: Oil	3107	3100	3544	3234	3429	3198	2968	3385	3231	3083	2432	2899	37610
Wells: 11 Wtr	17145	14694	18331	18828	16133	14943	15513	19675	17637	17209	9226	13704	193038
Gas	6258	6929	7093	7062	7026	6761	6841	7712	6558	5942	4930	5471	78583
CAMEL BUTTE - SILURIAN													
PANTERRA PETROLEUM													
TANK 24-15			SESW 15-151-96		F#: 9773	SOW: PNA	C-O: 173152	C-W: 87846	C-G: 583302	COMP: 1/13/1983			
PANTHER CREEK RESOURCES, LLC													
TANK 22-22-S			SENW 22-151-96		F#: 8124	SOW: PNA	C-O: 74230	C-W: 38830	C-G: 278298	COMP: 5/31/1981			
PROSPECTIVE INVESTMENT & TRADING CO., LTD.													
ANDERSON STATE A-1			SENW 15-151-96		F#: 10227	SOW: AL	C-O: 187985	C-W: 160174	C-G: 653873	COMP: 12/13/1983			
R&LU: 0	2 5	2 5	2 3	2 4	2 3	2 1	3 29	2 4	2 4	2 1	2 3	0 5	23
Spacing: N2	0	20	32	32	23	27	15	27	18	0	11	10	215
	5	5	3	6	8	1	29	4	4	1	3	5	74
WYOMING RESOURCES CORPORATION													
WHITE EAGLE 42-22			SENE 22-151-96		F#: 10165	SOW: PNA	C-O: 24087	C-W: 15888	C-G: 66373	COMP: 10/4/1983			
Pool Totals: Oil	2	2	2	2	2	2	3	2	2	2	2	0	23
Wells: 4 Wtr	0	20	32	32	23	27	15	27	18	0	11	10	215
Gas	5	5	3	6	8	1	29	4	4	1	3	5	74
CAMEL HUMP - RED RIVER													
BERCO RESOURCES, INC.													
TESCHER 3			NWNE 31-141-103		F#: 8460	SOW: PNA	C-O: 251248	C-W: 41978	C-G: 141645	COMP: 6/18/1981			
HAMON OPERATING CO.													
TESCHER 2			SENE 25-141-104		F#: 7679	SOW: PNA	C-O: 151067	C-W: 1828	C-G: 75454	COMP: 9/8/1980			
WHITING PETROLEUM CORPORATION													
TESCHER 42-25			SENE 25-141-104		F#: 12132	SOW: SI	C-O: 215033	C-W: 57102	C-G: 123371	COMP: 9/1/1987			
R&LU: 916	438 24	374 23	0 0	0 0	0 0	0 0	0 0	0 0	0 0	0 0	0 0	0 0	812
Spacing: E2	250	190	0	0	0	0	0	0	0	0	0	0	440
	508	446	0	0	0	0	0	0	0	0	0	0	954
Pool Totals: Oil	438	374	0	0	0	0	0	0	0	0	0	0	812
Wells: 3 Wtr	250	190	0	0	0	0	0	0	0	0	0	0	440
Gas	508	446	0	0	0	0	0	0	0	0	0	0	954
CAMP - DUPEROW													
WESTPORT OIL & GAS COMPANY, L.P.													
NELSON 17 1			NWNW 17-152-101		F#: 11747	SOW: AL	C-O: 78433	C-W: 112896	C-G: 44059	COMP: 6/19/1996			
R&LU: 5627	493 30	556 28	617 31	544 30	574 31	531 30	540 31	453 31	410 30	279 31	303 29	346 31	5646
Spacing: W2	865	924	990	980	966	924	939	988	801	643	710	784	10514
	264	286	393	278	370	322	362	274	151	60	61	152	2973

Operator-Lease	Jan	Feb	Mar	Apr	May	Jun	Jul	Aug	Sep	Oct	Nov	Dec	2002 Total
CAMP - MADISON			MCKENZIE										
CONOCO INC.													
NELSON 81 1				SESW 29-152-101	F#: 9593	SOW: PNA	C-O: 33765		C-W: 73349	C-G: 37549		COMP: 10/20/1982	
LINDVIG DAVIDSON "A" 1				SWNE 15-152-101	F#: 9654	SOW: PNA	C-O: 71005		C-W: 95722	C-G: 88306		COMP: 1/16/1983	
STAGHORN ENERGY, LLC													
ABELMANN 1				SENE 21-152-101	F#: 9621	SOW: AL	C-O: 52873		C-W: 39323	C-G: 48815		COMP: 1/15/1985	
R&LU: 3127	243 31	82 28	290 31	361 30	269 31	190 30	286 31	321 30	277 30	274 31	95 12	316 13	3004
Spacing: NE	186	29	148	370	170	123	145	110	217	257	92	101	1948
	102	3	176	189	193	88	80	189	164	154	39	73	1450
SCHMITZ 1-8				NENE 8-152-101	F#: 11181	SOW: AL	C-O: 85389		C-W: 46260	C-G: 104224		COMP: 12/10/1984	
R&LU: 3842	463 31	341 28	338 31	300 30	298 30	276 30	297 31	126 30	287 19	361 31	303 28	332 29	3722
Spacing: NE	101	151	132	177	126	182	118	85	162	181	135	111	1661
	277	352	261	296	233	268	279	172	265	408	368	320	3499
TOTAL MINATOME CORP.													
ECKERT FOUNDATION 2-8				NENW 8-152-101	F#: 11209	SOW: PNA	C-O: 28427		C-W: 44997	C-G: 37939		COMP: 1/27/1985	
WESCO OPERATING, INC.													
KIIHN 1				NWSE 20-152-101	F#: 9709	SOW: AL	C-O: 41270		C-W: 84984	C-G: 47795		COMP: 12/12/1987	
R&LU: 2510	385 19	164 12	104 7	222 15	371 27	167 14	202 10	175 10	335 28	168 22	214 10	132 11	2639
Spacing: SE	213	198	173	497	700	311	332	316	151	438	322	346	3997
	190	189	35	319	474	254	268	173	478	306	157	172	3015
WESTPORT OIL & GAS CO., INC.													
LINDVIG DAVIDSON "C" 1				SWNW 14-152-101	F#: 9696	SOW: PNA	C-O: 24032		C-W: 36036	C-G: 35313		COMP: 2/17/1983	
RETTIG 1				NWNE 29-152-101	F#: 9708	SOW: PNA	C-O: 130668		C-W: 103698	C-G: 131469		COMP: 2/2/1983	
ABELMANN-DAVIDSON 1				NWSW 22-152-101	F#: 9716	SOW: PNA	C-O: 29561		C-W: 58617	C-G: 52172		COMP: 2/21/1983	
LINDVIG DAVIDSON "D" 1				SESW 11-152-101	F#: 9767	SOW: PNA	C-O: 88724		C-W: 41043	C-G: 99077		COMP: 2/14/1983	
WESTPORT OIL & GAS COMPANY, L.P.													
STEPANEK 1				E2NW 28-152-101	F#: 9504	SOW: AL	C-O: 164828		C-W: 134909	C-G: 165779		COMP: 2/18/1987	
R&LU: 8759	830 31	702 28	783 31	747 30	788 31	743 30	629 29	617 31	629 30	645 31	765 30	732 31	8610
Spacing: NW	695	645	659	739	680	692	552	506	540	552	653	692	7605
	702	637	744	722	752	719	671	633	589	674	643	622	8108
LINDVIG DAVIDSON "B" 1				NENW 15-152-101	F#: 10656	SOW: AL	C-O: 148091		C-W: 61212	C-G: 155501		COMP: 4/4/1984	
R&LU: 5499	481 31	421 28	459 31	445 30	456 31	411 30	444 31	438 31	408 30	428 31	409 30	432 31	5232
Spacing: NW	347	303	331	284	328	318	282	277	296	287	331	275	3659
	422	383	392	339	335	338	355	373	338	386	339	374	4374
ANDERSON 33 1				NWSE 10-152-101	F#: 10829	SOW: AL	C-O: 196385		C-W: 61080	C-G: 273055		COMP: 6/25/1984	
R&LU: 4894	431 31	389 28	434 31	329 24	420 29	392 28	352 26	374 27	410 25	427 28	428 28	408 27	4794
Spacing: SE	327	277	301	236	270	282	261	281	287	316	292	284	3414
	416	382	423	381	418	445	426	414	484	434	391	409	5023
ANDERSON 32 1				SWNE 10-152-101	F#: 11059	SOW: AL	C-O: 561496		C-W: 15976	C-G: 543115		COMP: 9/13/1984	
R&LU: 21536	2045 30	1861 28	2043 31	1715 28	1858 30	1748 29	1767 31	1756 31	1731 30	1635 30	1617 30	1647 31	21423
Spacing: NE	102	34	109	90	32	10	18	20	19	8	58	9	509
	1572	1450	1583	1503	1681	1682	1763	1791	1565	1756	1689	1599	19634
LINDVIG 3 1				SWSW 3-152-101	F#: 11200	SOW: AL	C-O: 147702		C-W: 49194	C-G: 155069		COMP: 1/6/1985	
R&LU: 3949	344 31	326 28	324 31	340 30	351 31	328 28	285 26	360 31	321 30	353 31	336 30	344 31	4012
Spacing: SW	158	104	104	108	141	102	136	131	120	147	110	108	1469
	357	394	434	432	433	437	343	462	486	428	419	483	5108
LINDVIG 10 1				NENW 10-152-101	F#: 11316	SOW: AL	C-O: 223487		C-W: 45986	C-G: 197663		COMP: 1/29/1985	
R&LU: 4290	413 31	363 28	407 28	394 26	392 31	347 26	365 31	358 31	342 23	365 31	285 25	369 28	4400
Spacing: NW	393	326	318	469	449	344	348	353	469	377	366	404	4616
	689	542	563	521	561	586	588	609	505	508	446	462	6580

Operator-Lease	Jan	Feb	Mar	Apr	May	Jun	Jul	Aug	Sep	Oct	Nov	Dec	2002 Total
LINDVIG 9 1			NENE 9-152-101		F#: 11613	SOW: AL	C-O: 171925	C-W: 90540	C-G: 149276	COMP: 9/7/1985			
R&LU: 4025	307 28	311 26	370 31	370 30	346 28	364 30	351 30	356 30	269 24	356 31	327 30	367 31	4094
Spacing: NE	392	315	389	381	343	379	345	361	340	357	350	351	4303
	465	469	584	391	499	526	539	640	416	505	527	535	6096
SHAE 1			NWSW 10-152-101		F#: 11614	SOW: AL	C-O: 85195	C-W: 70878	C-G: 69887	COMP: 2/3/1989			
R&LU: 4054	333 31	292 28	297 29	334 30	329 26	348 25	396 27	381 31	349 29	379 31	328 30	340 31	4106
Spacing: SW	357	328	398	352	374	416	400	423	388	393	374	383	4586
	229	171	195	176	201	178	219	337	152	243	226	213	2540
Pool Totals: Oil	6275	5252	5849	5557	5878	5314	5374	5262	5358	5391	5107	5419	66036
Wells: 18 Wtr	3271	2710	3062	3703	3613	3159	2937	2863	2989	3313	3083	3064	37767
Gas	5421	4972	5390	5269	5780	5521	5531	5793	5442	5802	5244	5262	65427

CAMP - RED RIVER

MCKENZIE

STAGHORN ENERGY, LLC

ABELMANN 1 SENE 21-152-101 F#: 9621 SOW: PNA C-O: 16914 C-W: 4929 C-G: 38441 COMP: 11/13/1982

WESCO OPERATING, INC.

KIIHN 1 NWSE 20-152-101 F#: 9709 SOW: PNA C-O: 29007 C-W: 92101 C-G: 64282 COMP: 1/11/1983

WESTPORT OIL & GAS COMPANY, L.P.

SCHMITZ 1-9 NWSW 9-152-101 F#: 8963 SOW: AL C-O: 171516 C-W: 293470 C-G: 163602 COMP: 9/13/1982

R&LU: 6039 579 31 483 28 517 31 415 28 573 30 470 30 460 31 464 26 462 29 543 31 516 30 525 31 6007

Spacing: W2 668 553 571 557 652 601 603 552 582 633 615 621 7208

302 323 443 1039 1396 2367 496 420 462 531 349 368 8496

NELSON 17 1 NWNW 17-152-101 F#: 11747 SOW: PNA C-O: 21008 C-W: 6652 C-G: 40926 COMP: 2/13/1986

R&LU: 0 0 0 0 0 0 0 0 0 0 0 0 0

Spacing: W2 0 0 0 0 0 0 0 0 0 0 0 0 0

0 0 0 0 0 0 0 0 0 0 0 0 0

LINDVIG 32-9 SWNE 9-152-101 F#: 14820 SOW: AL C-O: 40473 C-W: 31522 C-G: 122172 COMP: 5/21/1998

R&LU: 7100 640 31 503 28 547 31 518 25 610 31 548 30 561 31 626 27 589 29 625 28 597 30 555 29 6919

Spacing: E2 554 457 481 550 553 561 543 624 597 716 635 582 6853

1668 1504 1767 1281 2017 1875 1826 2092 2203 1918 2028 1847 22026

Pool Totals: Oil 1219 986 1064 933 1183 1018 1021 1090 1051 1168 1113 1080 12926

Wells: 5 Wtr 1222 1010 1052 1107 1205 1162 1146 1176 1179 1349 1250 1203 14061

Gas 1970 1827 2210 2320 3413 4242 2322 2512 2665 2449 2377 2215 30522

CAMP - STONEWALL

MCKENZIE

WESTPORT OIL & GAS COMPANY, L.P.

STEPANEK 1 E2NW 28-152-101 F#: 9504 SOW: PNA C-O: 47411 C-W: 54331 C-G: 113215 COMP: 8/12/1982

NELSON 17 1 NWNW 17-152-101 F#: 11747 SOW: PNA C-O: 68116 C-W: 8473 C-G: 183888 COMP: 12/1/1986

R&LU: 0 0 0 0 0 0 0 0 0 0 0 0 0

Spacing: W2 0 0 0 0 0 0 0 0 0 0 0 0 0

0 0 0 0 0 0 0 0 0 0 0 0 0

LINDVIG 32-9 SWNE 9-152-101 F#: 14820 SOW: AL C-O: 16312 C-W: 7703 C-G: 59098 COMP: 6/26/1998

R&LU: 1149 110 31 87 28 94 31 90 25 105 31 94 30 97 31 108 27 101 29 108 28 103 30 66 29 1163

Spacing: E2 95 79 83 95 95 97 94 108 103 123 110 68 1150

287 259 304 221 348 323 315 360 380 330 350 217 3694

Pool Totals: Oil 110 87 94 90 105 94 97 108 101 108 103 66 1163

Wells: 3 Wtr 95 79 83 95 95 97 94 108 103 123 110 68 1150

Gas 287 259 304 221 348 323 315 360 380 330 350 217 3694

CANDAK - RED RIVER

DIVIDE

AGATE PETROLEUM, INC.

ARNOLD HAGEN STATE 1 NWNW 10-163-98 F#: 9622 SOW: PNA C-O: 45390 C-W: 365837 C-G: 67809 COMP: 9/1/1982

Operator-Lease Jan Feb Mar Apr May Jun Jul Aug Sep Oct Nov Dec 2002 Total

LYCO ENERGY CORPORATION

CANDAK-HANSON	33-14-H1		SESW	33-164-98	F#: 9677	SOW: PNA	C-O: 78895	C-W: 622467	C-G: 100384	COMP: 9/22/1982		
R&LU: 99		179	0									179
Spacing:		760										760
		0										0

Pool Totals: Oil		179										179
Wells: 2	Wtr	760										760
	Gas	0										0

**CANNONBALL - RED RIVER
ANADARKO PETROLEUM CORP.**

SLOPE

TENNANT	A-1		SWSE	26-135-106	F#: 9883	SOW: PNA	C-O: 80032	C-W: 249077	C-G: 113138	COMP: 4/22/1983		
WILLIAMS												

LARMER	6-6		SENW	6-154-95	F#: 8981	SOW: PNA	C-O: 9160	C-W: 28609	C-G: 2123	COMP: 3/28/1982		
CAPA - MADISON UNIT												

AMERADA HESS CORPORATION

CAPA-MADISON UNIT	D-205D		SENE	35-155-96	F#: 532	SOW: PNA	C-O: 318543	C-W: 882749	C-G: 25835	COMP: 5/11/1954			
CAPA-MADISON UNIT	F-209		SENW	25-155-96	F#: 578	SOW: PNA	C-O: 171193	C-W: 335741	C-G: 10174	COMP: 6/8/1954			
CAPA-MADISON UNIT	H-209		SENE	25-155-96	F#: 608	SOW: TA	C-O: 207629	C-W: 569101	C-G: 50158	COMP: 7/22/1954			
R&LU: 0	0 0	0 0	0 0	0 0	0 0	0 0	0 0	0 0	0 0	0 0	0 0	0	
Spacing: U	0	0	0	0	0	0	0	0	0	0	0	0	
	0	0	0	0	0	0	0	0	0	0	0	0	
CAPA-MADISON UNIT	D-203		SESE	35-155-96	F#: 705	SOW: TA	C-O: 104888	C-W: 83191	C-G: 15278	COMP: 10/18/1954			
R&LU: 0	0 0	0 0	0 0	0 0	0 0	0 0	0 0	0 0	0 0	0 0	0 0	0	
Spacing: U	0	0	0	0	0	0	0	0	0	0	0	0	
	0	0	0	0	0	0	0	0	0	0	0	0	
CAPA-MADISON UNIT	M-214HR		NWNW	20-155-95	F#: 720	SOW: AL	C-O: 212284	C-W: 599727	C-G: 300308	COMP: 5/10/1955			
R&LU: 19046	2615 27	2893 28	2463 31	1827 30	1696 31	913 23	1763 31	1164 26	125 4	275 7	1649 30	1679 31	19062
Spacing: U	10130	10270	10238	8817	9571	6166	9942	7761	895	2818	11085	9519	97212
	9160	12200	19916	20118	18679	13566	17050	11365	1546	3810	12913	9743	150066
CAPA-MADISON UNIT	C-202		NWNE	2-154-96	F#: 757	SOW: PNA	C-O: 88314	C-W: 208416	C-G: 2469	COMP: 11/27/1954			
CAPA-MADISON UNIT	E-208		NWSW	25-155-96	F#: 764	SOW: TA	C-O: 115329	C-W: 186547	C-G: 5848	COMP: 12/20/1954			
CAPA-MADISON UNIT	E-204		NWSW	36-155-96	F#: 784	SOW: SI	C-O: 199913	C-W: 432403	C-G: 5316	COMP: 3/28/1955			
R&LU: 0	0 0	0 0	0 0	0 0	0 0	0 0	0 0	0 0	0 0	0 0	0 0	0	
Spacing: U	0	0	0	0	0	0	0	0	0	0	0	0	
	0	0	0	0	0	0	0	0	0	0	0	0	
CAPA-MADISON UNIT	H-211		SESE	24-155-96	F#: 787	SOW: SI	C-O: 147688	C-W: 405327	C-G: 39832	COMP: 2/22/1955			
R&LU: 0	0 0	0 0	0 0	0 0	0 0	0 0	0 0	0 0	0 0	0 0	0 0	0	
Spacing: U	0	0	0	0	0	0	0	0	0	0	0	0	
	0	0	0	0	0	0	0	0	0	0	0	0	
CAPA-MADISON UNIT	G-210		NWNE	25-155-96	F#: 791	SOW: PNA	C-O: 79687	C-W: 133336	C-G: 0	COMP: 1/21/1955			
CAPA-MADISON UNIT	I-210		NWNW	30-155-95	F#: 687	SOW: SI	C-O: 125024	C-W: 300211	C-G: 19616	COMP: 10/8/1954			
R&LU: 0	0 0	0 0	0 0	0 0	0 0	0 0	0 0	0 0	0 0	0 0	0 0	0	
Spacing: U	0	0	0	0	0	0	0	0	0	0	0	0	
	0	0	0	0	0	0	0	0	0	0	0	0	
CAPA-MADISON UNIT	O-216		NWSE	17-155-95	F#: 865	SOW: PNA	C-O: 147683	C-W: 207308	C-G: 0	COMP: 6/10/1955			
CAPA-MADISON UNIT	I-212		NWSW	19-155-95	F#: 963	SOW: SI	C-O: 136803	C-W: 350489	C-G: 39075	COMP: 10/3/1955			
R&LU: 0	0 0	0 0	0 0	0 0	0 0	0 0	0 0	0 0	0 0	0 0	0 0	0	
Spacing: U	0	0	0	0	0	0	0	0	0	0	0	0	
	0	0	0	0	0	0	0	0	0	0	0	0	

Operator-Lease	Jan	Feb	Mar	Apr	May	Jun	Jul	Aug	Sep	Oct	Nov	Dec	2002 Total
CAPA-MADISON UNIT	O-214		NWNE 20-155-95	F#: 998	SOW: PNA	C-O: 435424	C-W: 1247080	C-G: 55816	COMP: 11/5/1955				
R&LU: 0	0 0	0 0	0 0	0 0	0 0	0 0	0 0						0
Spacing: U	0	0	0	0	0	0	0						0
	0	0	0	0	0	0	0						0
CAPA-MADISON UNIT	J-209		SENE 30-155-95	F#: 1013	SOW: SI	C-O: 260334	C-W: 706738	C-G: 68506	COMP: 12/29/1955				
R&LU: 0	0 0	0 0	0 0	0 0	0 0	0 0	0 0	0 0	0 0	0 0	0 0	0 0	0
Spacing: U	0	0	0	0	0	0	0	0	0	0	0	0	0
	0	0	0	0	0	0	0	0	0	0	0	0	0
CAPA-MADISON UNIT	G-206		NWNE 36-155-96	F#: 1015	SOW: TA	C-O: 120700	C-W: 158316	C-G: 17349	COMP: 1/24/1956				
CAPA-MADISON UNIT	L-213HR		SENE 19-155-95	F#: 1017	SOW: AL	C-O: 112489	C-W: 222200	C-G: 151271	COMP: 4/8/1956				
R&LU: 11978	1062 14	1579 23	945 16	1014 24	1582 31	943 24	1154 25	942 25	721 24	907 25	450 20	650 31	11949
Spacing: U	5064	8200	5256	7236	8687	5633	6553	6314	6002	5857	3958	5844	74604
	5329	7938	4465	4680	8290	6997	7167	5897	6150	9079	3770	4053	73815
CAPA-MADISON UNIT	O-204		NWSE 32-155-95	F#: 1020	SOW: PNA	C-O: 97687	C-W: 48274	C-G: 0	COMP: 11/25/1955				
CAPA-MADISON UNIT	J-211		SESW 19-155-95	F#: 1025	SOW: TA	C-O: 365802	C-W: 919744	C-G: 71215	COMP: 8/1/1956				
R&LU: 0	0 0	0 0	0 0	0 0	0 0	0 0	0 0	0 0	0 0	0 0	0 0	0 0	0
Spacing: U	0	0	0	0	0	0	0	0	0	0	0	0	0
	0	0	0	0	0	0	0	0	0	0	0	0	0
CAPA-MADISON UNIT	N-213		SENE 20-155-95	F#: 1046	SOW: SI	C-O: 269245	C-W: 748938	C-G: 76579	COMP: 3/13/1956				
R&LU: 0	0 0	0 0	0 0	0 0	0 0	0 0	0 0	0 0	0 0	0 0	0 0	0 0	0
Spacing: U	0	0	0	0	0	0	0	0	0	0	0	0	0
	0	0	0	0	0	0	0	0	0	0	0	0	0
CAPA-MADISON UNIT	N-209		SENE 29-155-95	F#: 1056	SOW: PNA	C-O: 363369	C-W: 778357	C-G: 94859	COMP: 1/11/1956				
R&LU: 0	0 0	0 0	0 0	0 0	0 0	0 0	0 0						0
Spacing: U	0	0	0	0	0	0	0						0
	0	0	0	0	0	0	0						0
CAPA-MADISON UNIT	N-205		SENE 32-155-95	F#: 1057	SOW: TA	C-O: 89056	C-W: 238161	C-G: 0	COMP: 1/12/1956				
CAPA-MADISON UNIT	L-203		SESE 31-155-95	F#: 1099	SOW: TA	C-O: 76032	C-W: 71795	C-G: 82702	COMP: 4/10/1956				
CAPA-MADISON UNIT	O-208		NWSE 29-155-95	F#: 1122	SOW: SI	C-O: 250277	C-W: 562481	C-G: 5086	COMP: 6/17/1956				
R&LU: 0	0 0	0 0	0 0	0 0	0 0	0 0	0 0	0 0	0 0	0 0	0 0	0 0	0
Spacing: U	0	0	0	0	0	0	0	0	0	0	0	0	0
	0	0	0	0	0	0	0	0	0	0	0	0	0
CAPA-MADISON UNIT	H-205		SENE 36-155-96	F#: 1140	SOW: SI	C-O: 105994	C-W: 128443	C-G: 2996	COMP: 8/10/1956				
R&LU: 0	0 0	0 0	0 0	0 0	0 0	0 0	0 0	0 0	0 0	0 0	0 0	0 0	0
Spacing: U	0	0	0	0	0	0	0	0	0	0	0	0	0
	0	0	0	0	0	0	0	0	0	0	0	0	0
CAPA-MADISON UNIT	M-206		NWNW 32-155-95	F#: 1141	SOW: SI	C-O: 75220	C-W: 347641	C-G: 4297	COMP: 8/1/1956				
R&LU: 0	0 0	0 0	0 0	0 0	0 0	0 0	0 0	0 0	0 0	0 0	0 0	0 0	0
Spacing: U	0	0	0	0	0	0	0	0	0	0	0	0	0
	0	0	0	0	0	0	0	0	0	0	0	0	0
CAPA-MADISON UNIT	J-205		SENE 31-155-95	F#: 1146	SOW: TA	C-O: 84489	C-W: 86057	C-G: 0	COMP: 7/19/1956				
CAPA-MADISON UNIT	M-210		NWNW 29-155-95	F#: 1154	SOW: TA	C-O: 192265	C-W: 363746	C-G: 67169	COMP: 6/28/1956				
R&LU: 0	0 0	0 0	0 0	0 0	0 0	0 0	0 0	0 0	0 0	0 0	0 0	0 0	0
Spacing: U	0	0	0	0	0	0	0	0	0	0	0	0	0
	0	0	0	0	0	0	0	0	0	0	0	0	0
CAPA-MADISON UNIT	M-212		NWSW 20-155-95	F#: 1168	SOW: TA	C-O: 287421	C-W: 749447	C-G: 76376	COMP: 8/14/1956				
CAPA-MADISON UNIT	M-208		NWSW 29-155-95	F#: 1199	SOW: SI	C-O: 286089	C-W: 585599	C-G: 43597	COMP: 8/13/1956				
R&LU: 0	0 0	0 0	0 0	0 0	0 0	0 0	0 0	0 0	0 0	0 0	0 0	0 0	0
Spacing: U	0	0	0	0	0	0	0	0	0	0	0	0	0
	0	0	0	0	0	0	0	0	0	0	0	0	0

Operator-Lease	Jan	Feb	Mar	Apr	May	Jun	Jul	Aug	Sep	Oct	Nov	Dec	2002 Total
CAPA-MADISON UNIT L-209 HR			SENE 30-155-95	F#: 1212	SOW: AL	C-O: 188390	C-W: 573423	C-G: 37879	COMP: 11/1/1956				
R&LU: 4826	0 0	0 0	0 0	0 0	0 0	2 2	504 29	1357 30	1125 23	0 0	334 3	1555 31	4877
Spacing: U	0	0	0	0	0	1080	16291	17100	11391	0	3018	15909	64789
	0	0	0	0	0	41	576	2026	2673	0	1085	3736	10137
CAPA-MADISON UNIT K-206			NWNE 31-155-95	F#: 1213	SOW: TA	C-O: 136892	C-W: 113590	C-G: 0	COMP: 12/11/1956				
CAPA-MADISON UNIT L-207			SESE 30-155-95	F#: 1214	SOW: PNA	C-O: 27289	C-W: 128293	C-G: 396	COMP: 11/18/1956				
CAPA-MADISON UNIT I-208			NWSW 30-155-95	F#: 1215	SOW: TA	C-O: 61323	C-W: 353756	C-G: 0	COMP: 9/1/1956				
CAPA-MADISON UNIT P-211			SESE 20-155-95	F#: 1232	SOW: PNA	C-O: 92598	C-W: 161363	C-G: 0	COMP: 9/6/1956				
CAPA-MADISON UNIT P-209			SENE 29-155-95	F#: 1240	SOW: PNA	C-O: 167609	C-W: 802418	C-G: 44	COMP: 9/29/1956				
CAPA-MADISON UNIT N-207			SESW 29-155-95	F#: 1245	SOW: PNA	C-O: 203091	C-W: 263952	C-G: 0	COMP: 1/2/1957				
CAPA-MADISON UNIT K-212HR			NWSE 19-155-95	F#: 1247	SOW: AL	C-O: 174025	C-W: 848541	C-G: 370540	COMP: 12/13/1956				
R&LU: 15227	1779 20	2010 27	2255 31	1608 28	1713 30	1019 28	1670 31	1407 31	1224 30	0 0	0 0	458 16	15143
Spacing: U	9106	11560	12357	9882	11102	7561	10239	10195	9531	0	0	7227	98760
	17207	18917	21874	17300	17450	13753	14603	12414	13686	0	0	3588	150792
CAPA-MADISON UNIT K-204			NWSE 31-155-95	F#: 1283	SOW: SI	C-O: 156289	C-W: 457243	C-G: 64337	COMP: 11/16/1956				
R&LU: 0	0 0	0 0	0 0	0 0	0 0	0 0	0 0	0 0	0 0	0 0	0 0	0 0	0
Spacing: U	0	0	0	0	0	0	0	0	0	0	0	0	0
	0	0	0	0	0	0	0	0	0	0	0	0	0
CAPA-MADISON UNIT F-205			SENE 36-155-96	F#: 1290	SOW: SI	C-O: 296544	C-W: 1232050	C-G: 110037	COMP: 2/18/1957				
R&LU: 0	0 0	0 0	0 0	0 0	0 0	0 0	0 0	0 0	0 0	0 0	0 0	0 0	0
Spacing: U	0	0	0	0	0	0	0	0	0	0	0	0	0
	0	0	0	0	0	0	0	0	0	0	0	0	0
CAPA-MADISON UNIT Q-210			NWNW 28-155-95	F#: 1321	SOW: TA	C-O: 135038	C-W: 216592	C-G: 0	COMP: 2/23/1957				
R&LU: 0	0 0	0 0	0 0	0 0	0 0	0 0	0 0	0 0					0
Spacing: U	0	0	0	0	0	0	0	0					0
	0	0	0	0	0	0	0	0					0
CAPA-MADISON UNIT P-207			SESE 29-155-95	F#: 1322	SOW: TA	C-O: 175764	C-W: 583969	C-G: 5863	COMP: 4/9/1957				
CAPA-MADISON UNIT O-206			NWNE 32-155-95	F#: 1373	SOW: PNA	C-O: 171355	C-W: 361829	C-G: 0	COMP: 3/16/1957				
CAPA-MADISON UNIT K-214			NWNE 19-155-95	F#: 1424	SOW: PNA	C-O: 63959	C-W: 185336	C-G: 52518	COMP: 5/23/1957				
CAPA-MADISON UNIT P-205			SENE 32-155-95	F#: 1458	SOW: SI	C-O: 150153	C-W: 321093	C-G: 21668	COMP: 7/6/1957				
R&LU: 0	0 0	0 0	0 0	0 0	0 0	0 0	0 0	0 0	0 0	0 0	0 0	0 0	0
Spacing: U	0	0	0	0	0	0	0	0	0	0	0	0	0
	0	0	0	0	0	0	0	0	0	0	0	0	0
CAPA-MADISON UNIT Q-208			NWSW 28-155-95	F#: 1494	SOW: PNA	C-O: 53192	C-W: 34377	C-G: 0	COMP: 8/25/1957				
CAPA-MADISON UNIT R-211			SESW 21-155-95	F#: 1600	SOW: TA	C-O: 12565	C-W: 34011	C-G: 1246	COMP: 3/15/1960				
CAPA-MADISON UNIT Q-214			NWNW 21-155-95	F#: 2007	SOW: TA	C-O: 95534	C-W: 84568	C-G: 43270	COMP: 9/18/1958				
KOCH EXPLORATION CO.													
CAPA-MADISON UNIT O-212			NWSE 20-155-95	F#: 1113	SOW: PNA	C-O: 227344	C-W: 186860	C-G: 0	COMP: 5/4/1956				
CAPA-MADISON UNIT P-213			SENE 20-155-95	F#: 1293	SOW: PNA	C-O: 144729	C-W: 98043	C-G: 0	COMP: 1/31/1957				
CAPA-MADISON UNIT M-202			NWNW 5-154-95	F#: 1414	SOW: PNA	C-O: 14582	C-W: 33721	C-G: 0	COMP: 5/4/1957				
CAPA-MADISON UNIT Q-206			NWNW 33-155-95	F#: 1565	SOW: PNA	C-O: 95573	C-W: 61035	C-G: 0	COMP: 10/10/1957				
CAPA-MADISON UNIT Q-212			NWSW 21-155-95	F#: 2040	SOW: PNA	C-O: 42916	C-W: 46959	C-G: 0	COMP: 1/25/1959				
KOCH INDUSTRIES, INC.													
CAPA-MADISON UNIT E-206			NWNW 36-155-96	F#: 462	SOW: PNA	C-O: 228031	C-W: 229120	C-G: 0	COMP: 12/15/1953				
CAPA-MADISON UNIT M-216			NWSW 17-155-95	F#: 486	SOW: PNA	C-O: 111663	C-W: 57165	C-G: 0	COMP: 2/3/1954				
CAPA-MADISON UNIT C-206			NWNE 35-155-96	F#: 529	SOW: PNA	C-O: 144658	C-W: 224529	C-G: 156075	COMP: 4/10/1954				
CAPA-MADISON UNIT F-207			SESW 25-155-96	F#: 530	SOW: PNA	C-O: 222366	C-W: 430420	C-G: 0	COMP: 3/30/1954				
CAPA-MADISON UNIT G-208			NWSE 25-155-96	F#: 559	SOW: PNA	C-O: 204384	C-W: 422661	C-G: 0	COMP: 5/6/1954				
CAPA-MADISON UNIT B-207			SESW 26-155-96	F#: 591	SOW: PNA	C-O: 20096	C-W: 31913	C-G: 0	COMP: 10/16/1954				
CAPA-MADISON UNIT N-215			SESW 17-155-95	F#: 604	SOW: PNA	C-O: 248961	C-W: 380339	C-G: 0	COMP: 7/12/1954				

Operator-Lease	Jan	Feb	Mar	Apr	May	Jun	Jul	Aug	Sep	Oct	Nov	Dec	2002 Total													
CAPA-MADISON UNIT	D-207		SESE	26-155-96	F#: 733	SOW: PNA	C-O: 93697	C-W: 105081	C-G: 9907	COMP: 11/14/1954																
CAPA-MADISON UNIT	C-204		NWSE	35-155-96	F#: 785	SOW: PNA	C-O: 193389	C-W: 416522	C-G: 1089	COMP: 5/10/1955																
CAPA-MADISON UNIT	K-210		NWNE	30-155-95	F#: 792	SOW: PNA	C-O: 210743	C-W: 672397	C-G: 9615	COMP: 6/8/1955																
CAPA-MADISON UNIT	G-212		NWSE	24-155-96	F#: 887	SOW: PNA	C-O: 20441	C-W: 50217	C-G: 0	COMP: 7/8/1955																
CAPA-MADISON UNIT	H-207		SESE	25-155-96	F#: 904	SOW: PNA	C-O: 60252	C-W: 119749	C-G: 0	COMP: 9/7/1955																
CAPA-MADISON UNIT	C-208		NWSE	26-155-96	F#: 914	SOW: PNA	C-O: 73490	C-W: 32993	C-G: 0	COMP: 8/7/1955																
CAPA-MADISON UNIT	B-205		SENW	35-155-96	F#: 991	SOW: PNA	C-O: 178661	C-W: 492903	C-G: 2140005	COMP: 10/28/1955																
CAPA-MADISON UNIT	L-215		SESE	18-155-95	F#: 1022	SOW: PNA	C-O: 90196	C-W: 27258	C-G: 0	COMP: 12/7/1955																
CAPA-MADISON UNIT	N-217		SENW	17-155-95	F#: 1031	SOW: PNA	C-O: 39644	C-W: 32962	C-G: 0	COMP: 2/11/1956																
CAPA-MADISON UNIT	A-204		NWSW	35-155-96	F#: 1052	SOW: PNA	C-O: 150393	C-W: 566674	C-G: 0	COMP: 2/24/1956																
CAPA-MADISON UNIT	M-204		NWSW	32-155-95	F#: 1072	SOW: PNA	C-O: 82722	C-W: 113132	C-G: 91651	COMP: 3/2/1956																
CAPA-MADISON UNIT	I-206		NWNW	31-155-95	F#: 1096	SOW: PNA	C-O: 107274	C-W: 120402	C-G: 0	COMP: 4/30/1956																
CAPA-MADISON UNIT	K-208		NWSE	30-155-95	F#: 1117	SOW: PNA	C-O: 107528	C-W: 27313	C-G: 0	COMP: 5/22/1956																
CAPA-MADISON UNIT	L-205		SENE	31-155-95	F#: 1119	SOW: PNA	C-O: 119587	C-W: 77514	C-G: 89192	COMP: 5/16/1956																
CAPA-MADISON UNIT	L-211		SESE	19-155-95	F#: 1124	SOW: PNA	C-O: 374079	C-W: 997207	C-G: 0	COMP: 6/1/1956																
CAPA-MADISON UNIT	N-203		SESW	32-155-95	F#: 1158	SOW: PNA	C-O: 49076	C-W: 35953	C-G: 0	COMP: 7/8/1956																
CAPA-MADISON UNIT	N-211		SESW	20-155-95	F#: 1160	SOW: PNA	C-O: 194803	C-W: 75581	C-G: 0	COMP: 7/20/1956																
CAPA-MADISON UNIT	O-210		NWNE	29-155-95	F#: 1180	SOW: PNA	C-O: 189356	C-W: 327167	C-G: 0	COMP: 7/20/1956																
CAPA-MADISON UNIT	E-202		NWNW	1-154-96	F#: 1209	SOW: PNA	C-O: 42153	C-W: 45118	C-G: 82456	COMP: 9/3/1956																
CAPA-MADISON UNIT	J-207		SESW	30-155-95	F#: 1278	SOW: PNA	C-O: 49663	C-W: 43587	C-G: 0	COMP: 3/30/1957																
CAPA-MADISON UNIT	F-203		SESW	36-155-96	F#: 1291	SOW: PNA	C-O: 67604	C-W: 18654	C-G: 0	COMP: 3/9/1957																
CAPA-MADISON UNIT	P-203		SESE	32-155-95	F#: 1507	SOW: PNA	C-O: 71947	C-W: 128815	C-G: 0	COMP: 9/14/1957																
CAPA-MADISON UNIT	R-213		SENW	21-155-95	F#: 1533	SOW: PNA	C-O: 30464	C-W: 1178	C-G: 39946	COMP: 10/21/1957																
Unit Totals: Oil	5456	6482	5663	4449	4991	2877	5091	4870	3195	1182	2433	4342	51031													
Wells: 83	Wr	24300	30030	27851	25935	29360	20440	43025	41370	27819	8675	18061	38499	335365												
	Gas	31696	39055	46255	42098	44419	34357	39396	31702	24055	12889	17768	21120	384810												
Pool Totals: Oil	5456	6482	5663	4449	4991	2877	5091	4870	3195	1182	2433	4342	51031													
Wells: 84	Wr	24300	30030	27851	25935	29360	20440	43025	41370	27819	8675	18061	38499	335365												
	Gas	31696	39055	46255	42098	44419	34357	39396	31702	24055	12889	17768	21120	384810												
CAPA - ORDOVICIAN			WILLIAMS																							
AMERADA HESS CORPORATION																										
BLDU	G-303		C SW	18-155-95	F#: 6362	SOW: PNA	C-O: 8606	C-W: 11725	C-G: 0	COMP: 7/15/1978																
UDLAND	41-24	1	NENE	24-155-96	F#: 7005	SOW: PNA	C-O: 4	C-W: 0	C-G: 0	COMP: 12/19/1979																
CAPA - SILURIAN			WILLIAMS																							
AMERADA HESS CORPORATION																										
BLDU	G-303		C SW	18-155-95	F#: 6362	SOW: TA	C-O: 354263	C-W: 38720	C-G: 2019001	COMP: 2/5/1979																
R&LU:	0	0	0	0	0	0	0	0	0	0	0	0	0													
Spacinq:	S2	0	0	0	0	0	0	0	0	0	0	0	0													
		0	0	0	0	0	0	0	0	0	0	0	0													
UDLAND	41-24	1	NENE	24-155-96	F#: 7005	SOW: F	C-O: 620094	C-W: 113438	C-G: 2303891	COMP: 4/3/1980																
R&LU:	5117	409	27	271	28	326	30	139	15	685	30	591	30	522	29	486	30	428	30	452	31	376	30	433	31	5118
Spacinq:	E2	24	15	0	0	23	78	69	67	8	0	10	0	294												
		1282	772	701	145	2012	2087	1944	1741	1482	1521	1380	1743	16810												
KROGEN	1-19D		NWNE	19-155-95	F#: 8246	SOW: F	C-O: 325713	C-W: 46971	C-G: 1609138	COMP: 6/25/1981																
R&LU:	14650	1916	27	1482	27	1297	31	1151	30	1164	31	1066	30	1138	31	809	21	1139	30	1097	31	1005	30	1058	31	14322
Spacinq:	E2	669	548	277	125	14	234	142	110	60	285	226	235	2925												
		10861	8238	7587	6657	7907	7928	8455	6772	7684	7152	6463	6378	92082												

Operator-Lease	Jan	Feb	Mar	Apr	May	Jun	Jul	Aug	Sep	Oct	Nov	Dec	2002 Total
R. A. PEARSON 17-23			NESW 17-155-95		F#: 8899	SOW: F	C-O: 91554	C-W: 15097	C-G: 807145	COMP: 2/26/1984			
R&LU: 3097	268 24	260 28	253 31	269 28	348 31	236 28	174 31	159 19	267 30	325 31	244 28	276 31	3079
Spacing: W2	15	0	67	84	0	0	0	14	27	294	138	87	726
	2182	2436	2412	2151	3046	2539	2616	1732	2310	2874	2647	2687	29632
R. H. ANDERSON 19-14			SWSW 19-155-95		F#: 9625	SOW: F	C-O: 1209009	C-W: 75539	C-G: 4010003	COMP: 9/3/1982			
R&LU: 53059	3805 27	4431 27	4714 28	3817 29	3911 29	4316 28	4912 29	4562 29	4095 28	4816 28	4679 28	5028 30	53086
Spacing: W2	618	574	516	510	287	210	801	1188	741	669	672	679	7465
	15125	16566	16308	13676	13397	14895	16441	15355	14570	15889	15797	16291	184310
WILLISTON PROJECTS, INC. ET AL 25-41 NENE 25-155-96			F#: 10657	SOW: F	C-O: 329125	C-W: 28399	C-G: 937018	COMP: 5/4/1984					
R&LU: 13141	1404 27	1072 24	1078 30	974 30	1076 29	1125 30	1248 31	1038 31	1023 30	1083 31	969 30	1036 23	13126
Spacing: E2	1176	629	313	258	0	0	0	0	452	366	529	221	3944
	4769	2958	2822	1871	2430	2476	2702	2118	2800	2942	2483	1919	32290
FERGUSON 32-22			SENW 32-155-95		F#: 11089	SOW: AL	C-O: 348405	C-W: 109764	C-G: 794656	COMP: 11/19/1984			
R&LU: 15818	1616 15	1537 22	1573 31	1360 30	878 25	1360 25	1287 31	466 12	1765 27	1409 31	1299 30	1286 31	15836
Spacing: W2	235	437	978	773	74	549	414	185	95	555	474	635	5404
	2509	3316	4423	3892	3062	3523	3708	1651	3387	3576	3410	3403	39860
ANDERSON 24-23			NESW 24-155-96		F#: 13476	SOW: TA	C-O: 53481	C-W: 15390	C-G: 114094	COMP: 1/10/1994			
R&LU: 292	0 0	0 0	0 0	0 0	0 0	0 0	0 0	0 0	0 0	0 0	292 1	0 0	292
Spacing: W2	0	0	0	0	0	0	0	0	0	0	5	0	5
	0	0	0	0	0	0	0	0	0	0	0	0	0
Pool Totals: Oil	9418	9053	9241	7710	8062	8694	9281	7520	8717	9182	8864	9117	104859
Wells: 8 Wtr	2737	2203	2151	1750	398	1071	1426	1564	1383	2169	2054	1857	20763
Gas	36728	34286	34253	28392	31854	33448	35866	29369	32233	33954	32180	32421	394984
CARTER - MADISON						BURKE							
EAGLE OPERATING, INC.													
E. M. MELBY 13-7			SWNE 13-162-90		F#: 13253	SOW: PNA	C-O: 16747	C-W: 9542	C-G: 16460	COMP: 12/6/1991			
WHITING PETROLEUM CORPORATION													
HILBERT 1			SWSE 13-162-90		F#: 10383	SOW: AL	C-O: 103188	C-W: 84857	C-G: 119413	COMP: 11/7/1983			
R&LU: 3062	233 24	249 26	282 31	283 29	309 31	231 30	60 5	374 31	278 30	254 31	276 29	270 31	3099
Spacing: SSE	76	88	75	90	139	85	26	72	104	75	97	80	1007
	277	297	341	336	452	437	73	452	437	452	359	186	4099
CLAYTON 1			SWNW 18-162-89		F#: 10509	SOW: AL	C-O: 65851	C-W: 97427	C-G: 23911	COMP: 1/6/1984			
R&LU: 3310	284 31	262 28	263 30	239 19	333 31	278 30	279 29	255 31	273 30	257 31	274 29	274 31	3271
Spacing: WNW	120	117	114	107	137	107	160	136	165	120	152	121	1556
	93	84	90	57	47	45	44	47	90	93	131	217	1038
Pool Totals: Oil	517	511	545	522	642	509	339	629	551	511	550	544	6370
Wells: 3 Wtr	196	205	189	197	276	192	186	208	269	195	249	201	2563
Gas	370	381	431	393	499	482	117	499	527	545	490	403	5137
CARTER - MIDALE/NESSON						BURKE							
EAGLE OPERATING, INC.													
E. M. MELBY 13-7			SWNE 13-162-90		F#: 13253	SOW: AL	C-O: 8735	C-W: 33606	C-G: 2600	COMP: 6/12/2001			
R&LU: 3964	480 30	407 28	396 31	356 30	369 31	314 30	309 27	299 31	276 30	54 30	450 29	250 31	3960
Spacing: NE	1520	2669	2484	3250	2948	2585	2739	2626	1491	1290	1563	1576	26741
	150	15	155	150	155	150	135	155	150	150	145	155	1665
NANCE PETROLEUM CORPORATION													
DURWARD ET AL 11-24			NWNW 24-162-90		F#: 14531	SOW: AL	C-O: 68017	C-W: 62769	C-G: 56029	COMP: 1/17/1997			
R&LU: 5040	496 31	385 28	465 31	438 30	414 31	403 30	417 31	394 31	373 30	372 31	355 30	379 31	4891
Spacing: SEC	859	740	843	799	881	855	858	852	817	784	775	803	9866
	405	313	380	356	337	329	340	321	305	303	290	313	3992
BRADLEY 44-7H			SESE 7-162-89		F#: 14726	SOW: AL	C-O: 15885	C-W: 205870	C-G: 35923	COMP: 11/2/1997			
R&LU: 4173	417 31	363 28	369 30	359 30	349 30	349 30	338 31	331 31	316 30	320 31	306 30	311 31	4128
Spacing: SEC	5625	4938	4635	5330	4806	4820	5051	4602	4230	4165	4038	3804	56044
	846	735	749	728	707	708	684	673	640	648	621	661	8400

Operator-Lease	Jan	Feb	Mar	Apr	May	Jun	Jul	Aug	Sep	Oct	Nov	Dec	2002 Total
MERTES 44-27H			SESE 27-162-90	F#: 14795	SOW: AL	C-O: 83118	C-W: 71200	C-G: 152530	COMP: 2/9/1998				
R&LU: 6098	517 31	442 28	363 29	328 30	302 29	848 30	777 31	565 31	495 30	477 31	446 30	430 29	5990
Spacing: SEC	773	652	721	655	703	1909	1749	1049	876	755	734	694	11270
	1535	1306	1224	1068	1008	1792	3367	3078	2703	2520	2193	2035	23829
PEDERSEN 44-11H			SESE 11-162-90	F#: 14844	SOW: AL	C-O: 23796	C-W: 62726	C-G: 5667	COMP: 9/16/1998				
R&LU: 2293	225 31	192 28	216 31	200 28	195 31	183 30	187 31	176 31	176 30	180 31	175 30	170 31	2275
Spacing: SEC	886	804	859	861	805	763	805	768	783	735	676	739	9484
	52	44	50	46	45	42	43	41	41	42	40	43	529
ANDERSON 44-32H			SESE 32-162-90	F#: 14875	SOW: F	C-O: 99502	C-W: 14887	C-G: 302299	COMP: 11/2/1998				
R&LU: 9909	953 31	825 28	916 31	835 30	853 31	826 30	812 31	779 31	744 30	761 31	722 30	721 31	9747
Spacing: SEC	279	266	322	273	319	268	325	283	283	336	281	256	3491
	1631	1317	1451	1355	1316	1115	1134	1056	991	960	878	811	14015
Pool Totals: Oil	3088	2614	2725	2516	2482	2923	2840	2544	2380	2164	2454	2261	30991
Wells: 6 Wtr	9942	10069	9864	11168	10462	11200	11527	10180	8480	8065	8067	7872	116896
Gas	4619	3730	4009	3703	3568	4136	5703	5324	4830	4623	4167	4018	52430
CARTWRIGHT - DUPEROW						MCKENZIE							
AGATE PETROLEUM, INC.													
ISZLEY-USA 1			NWSW 1-150-104	F#: 12216	SOW: AL	C-O: 40923	C-W: 77004	C-G: 34367	COMP: 11/14/1987				
R&LU: 4269	423 30	390 27	402 31	368 30	346 31	316 27	355 31	352 31	263 23	342 31	285 25	418 31	4260
Spacing: W2*	787	788	850	774	630	501	563	595	484	656	581	580	7789
	380	325	291	259	132	206	307	278	233	319	253	300	3283
CARTWRIGHT - INTERLAKE						MCKENZIE							
PRIDE ENERGY, AN OKLAHOMA GENERAL PARTNERSHIP													
USA 43-11			NESE 11-150-104	F#: 6839	SOW: PNA	C-O: 8568	C-W: 135580	C-G: 8876	COMP: 3/14/1987				
CARTWRIGHT - MADISON						MCKENZIE							
AGATE PETROLEUM, INC.													
ISZLEY-USA 1			NWSW 1-150-104	F#: 12216	SOW: AL	C-O: 275746	C-W: 480749	C-G: 242436	COMP: 6/28/1988				
R&LU: 11423	1117 30	1035 27	1066 31	974 30	917 31	838 28	944 31	932 31	805 23	1041 31	866 25	869 31	11404
Spacing: W2*	2086	2088	2254	2052	1670	1330	1492	1576	1476	2000	1772	1570	21366
	1014	867	781	688	352	550	819	746	715	976	781	889	9178
ELLETSON 33-1			NWSE 1-150-104	F#: 12566	SOW: AL	C-O: 82796	C-W: 349639	C-G: 103131	COMP: 3/28/1989				
R&LU: 5203	495 25	455 28	423 31	430 30	442 31	433 29	456 31	429 27	434 30	446 31	434 29	464 31	5341
Spacing: SE	1404	1182	1310	1224	1243	1272	1362	1125	1366	1290	1325	1412	15515
	196	339	212	232	121	279	383	400	346	421	345	289	3563
ANR PRODUCTION COMPANY													
USA 21-12-84			NENW 12-150-104	F#: 6775	SOW: PNA	C-O: 121096	C-W: 231221	C-G: 92213	COMP: 9/21/1980				
USA 41-14-131			NENE 14-150-104	F#: 7971	SOW: PNA	C-O: 287	C-W: 5532	C-G: 18	COMP: 6/25/1981				
HEADINGTON OIL LIMITED PARTNERSHIP													
SHAIDE ET AL 32-1			SWNE 1-150-104	F#: 12317	SOW: PNA	C-O: 82954	C-W: 272759	C-G: 92022	COMP: 9/24/1988				
PRIDE ENERGY, AN OKLAHOMA GENERAL PARTNERSHIP													
USA 43-11			NESE 11-150-104	F#: 6839	SOW: AL	C-O: 96678	C-W: 516190	C-G: 74532	COMP: 6/25/1988				
R&LU: 4543	291 20	382 28	407 31	390 30	384 31	245 30	378 31	505 30	390 30	426 31	562 30	515 31	4875
Spacing: SE	917	1275	1587	1541	1443	1579	1636	1604	1652	1886	2428	2379	19927
	68	113	256	162	206	170	247	423	323	621	556	625	3770
USA 34-14-86			SWSE 14-150-104	F#: 7929	SOW: SI	C-O: 187892	C-W: 327157	C-G: 134799	COMP: 2/10/1981				
R&LU: 0	0 0	0 0	0 0	0 0	0 0	0 0	0 0	0 0	0 0	0 0	0 0	0 0	0
Spacing: S2*	0	0	0	0	0	0	0	0	0	0	0	0	0
	0	0	0	0	0	0	0	0	0	0	0	0	0
Pool Totals: Oil	1903	1872	1896	1794	1743	1516	1778	1866	1629	1913	1862	1848	21620
Wells: 7 Wtr	4407	4545	5151	4817	4356	4181	4490	4305	4494	5176	5525	5361	56808
Gas	1278	1319	1249	1082	679	999	1449	1569	1384	2018	1682	1803	16511

CARTWRIGHT - RED RIVER

MCKENZIE

PRIDE ENERGY, AN OKLAHOMA GENERAL PARTNERSHIP

USA 43-11 NESE 11-150-104 F#: 6839 SOW: PNA C-O: 141212 C-W: 381231 C-G: 177897 COMP: 8/10/1979

CASH - RED RIVER

SLOPE

CROWN OIL, INC.

CASH CREEK FEDERAL "A" 1 SESW 14-135-106 F#: 9209 SOW: PNA C-O: 224333 C-W: 142465 C-G: 151648 COMP: 3/14/1982

CATHMERE - RED RIVER

MCKENZIE

NANCE PETROLEUM CORPORATION

FEDERAL 9-5 NWSE 5-149-103 F#: 14692 SOW: AL C-O: 111355 C-W: 49761 C-G: 163576 COMP: 8/7/1998
 R&LU: 13425 1359 31 1162 28 1255 31 1123 30 1219 31 1109 30 1072 31 1091 31 986 30 935 29 977 30 952 31 13240
 Spacing: E2 1660 1329 1408 1298 1509 1406 1439 1408 1005 1511 1420 1390 16783
 3194 2736 3065 2519 2860 2649 2686 2598 2363 2100 2283 2201 31254

CATWALK - DUPEROW

WILLIAMS

PROSPECTIVE INVESTMENT & TRADING CO., LTD.

ND STATE 1-16 SWD SESE 16-154-100 F#: 7504 SOW: PNA C-O: 53472 C-W: 113769 C-G: 25851 COMP: 9/10/1980

CATWALK - MADISON

WILLIAMS

COX OIL & GAS, INC.

HANSON 24-15 SESW 15-154-100 F#: 9715 SOW: PNA C-O: 8397 C-W: 16029 C-G: 9671 COMP: 1/14/1983

FLYING J OIL & GAS, INC.

WISEMAN 10-19 NWSE 19-154-100 F#: 9675 SOW: PNA C-O: 42624 C-W: 61709 C-G: 44443 COMP: 2/27/1983

HARDY SALT CO.

NELSON 1 SWNW 17-154-100 F#: 8614 SOW: PNA C-O: 6103 C-W: 44260 C-G: 2979 COMP: 9/17/1981

OCEAN ENERGY, INC.

BURDICK 2 21-29 NENW 29-154-100 F#: 10070 SOW: PNA C-O: 63054 C-W: 12435 C-G: 114008 COMP: 4/18/1983

PROSPECTIVE INVESTMENT & TRADING CO., LTD.

HARDY 4 SWSW 17-154-100 F#: 6685 SOW: AL C-O: 192089 C-W: 96827 C-G: 113539 COMP: 4/20/1979
 R&LU: 3104 282 31 204 27 198 15 283 30 259 30 245 29 262 31 234 31 240 30 249 31 182 30 314 31 2952
 Spacing: SW 241 224 129 293 248 242 219 245 229 235 227 235 2767
 160 184 70 188 187 179 180 195 209 214 204 154 2124

DELANEY 2 SENE 18-154-100 F#: 7187 SOW: AL C-O: 46829 C-W: 136575 C-G: 25642 COMP: 9/30/1981
 R&LU: 1397 125 31 112 28 128 31 105 22 128 24 128 29 130 31 125 31 119 30 135 31 112 30 101 30 1448
 Spacing: NE 427 438 456 334 406 497 424 478 430 458 433 484 5265
 31 28 31 26 24 29 31 31 30 31 36 30 358

LEE 1 NESE 18-154-100 F#: 7285 SOW: AL C-O: 238968 C-W: 66518 C-G: 131790 COMP: 2/14/1981
 R&LU: 3756 332 31 293 28 318 31 303 30 326 31 301 30 350 31 298 31 310 30 325 31 277 30 304 31 3737
 Spacing: SE 208 195 213 224 197 237 190 232 210 198 222 159 2485
 246 215 263 182 190 198 209 192 159 163 140 160 2317

HARDY 5 NWNW 20-154-100 F#: 7286 SOW: AL C-O: 118454 C-W: 115037 C-G: 44151 COMP: 5/17/1984
 R&LU: 3340 83 22 346 17 335 31 296 30 276 31 268 30 242 31 269 31 263 30 275 31 113 30 462 31 3228
 Spacing: NW 182 314 505 412 444 381 384 381 379 393 368 376 4519
 67 84 164 139 147 134 130 140 150 153 180 145 1633

B.P.O.E. 1 NENE 19-154-100 F#: 7290 SOW: AL C-O: 204094 C-W: 84807 C-G: 105816 COMP: 12/8/1980
 R&LU: 2890 249 31 261 28 193 26 250 30 246 31 223 30 261 31 229 31 230 30 244 31 239 30 245 31 2870
 Spacing: NE 216 184 217 198 258 210 191 211 202 209 202 195 2493
 158 165 103 112 114 108 105 113 120 122 116 112 1448

FEDORENKO 1-21 NENW 21-154-100 F#: 8137 SOW: AL C-O: 80142 C-W: 194148 C-G: 76082 COMP: 4/20/1981
 R&LU: 1368 182 31 171 28 171 31 172 30 175 31 159 30 168 31 193 31 13 7 0 0 0 0 0 0 1404
 Spacing: NW 681 658 718 683 673 647 661 710 184 0 0 0 5615
 315 272 286 236 129 126 72 78 18 0 0 0 1532

JENNER 1-22 SWSW 22-154-100 F#: 9526 SOW: AL C-O: 92661 C-W: 156770 C-G: 129018 COMP: 6/22/1982
 R&LU: 2403 220 31 187 28 213 31 178 27 93 16 231 30 213 31 211 31 201 30 201 31 193 30 200 31 2341
 Spacing: SW 439 382 415 321 137 473 482 459 429 427 377 381 4722
 262 233 173 123 224 245 225 247 245 171 195 173 2516

Operator-Lease	Jan	Feb	Mar	Apr	May	Jun	Jul	Aug	Sep	Oct	Nov	Dec	2002 Total
BRAKKEN 2			SWSE 20-154-100	F#: 9657	SOW: AL	C-O: 162977	C-W: 192513	C-G: 152822	COMP: 10/26/1982				
R&LU: 4035	444 31	306 28	323 31	297 30	424 31	357 30	327 31	319 31	353 30	402 31	329 30	270 31	4151
Spacing: SE	282	364	357	332	421	412	356	369	386	442	335	305	4361
	496	357	245	314	516	450	439	323	448	455	336	161	4540
PAPINEAU 1			NWSE 29-154-100	F#: 9969	SOW: AL	C-O: 101852	C-W: 10782	C-G: 87179	COMP: 6/9/1983				
R&LU: 3201	267 25	288 28	288 31	239 30	275 31	270 30	312 31	280 31	284 30	269 31	278 30	269 31	3319
Spacing: SE	24	24	33	18	162	24	8	20	25	12	17	21	388
	201	222	204	215	147	221	164	163	227	209	230	191	2394
MONSON TRUST 1-29			NWSW 29-154-100	F#: 10098	SOW: AL	C-O: 227680	C-W: 11613	C-G: 203797	COMP: 5/27/1983				
R&LU: 3985	344 31	300 28	337 31	348 30	365 31	335 30	344 31	338 31	325 30	337 31	308 30	301 31	3982
Spacing: SW	35	30	38	36	47	40	37	33	41	28	39	26	430
	230	227	260	240	284	298	343	337	375	408	393	330	3725
BRAKKEN 24-30			SENE 30-154-100	F#: 10279	SOW: AL	C-O: 116254	C-W: 85210	C-G: 99862	COMP: 9/27/1983				
R&LU: 2526	229 31	227 17	206 30	199 30	221 31	215 26	212 31	205 31	210 30	215 29	203 30	190 31	2532
Spacing: NE	282	227	281	237	267	260	278	277	277	0	256	258	2900
	173	155	106	187	184	221	176	177	133	95	46	53	1706
SAMEDAN OIL CORPORATION													
MAVIS JENNER 1-21			SESW 21-154-100	F#: 8650	SOW: PNA	C-O: 63169	C-W: 115425	C-G: 47344	COMP: 4/27/1982				
BRAKKEN 1			NWNE 29-154-100	F#: 8701	SOW: PNA	C-O: 101317	C-W: 78075	C-G: 92977	COMP: 3/31/1982				
STAGHORN ENERGY, LLC													
BURDICK 3 24-20			SESW 20-154-100	F#: 9864	SOW: AL	C-O: 129656	C-W: 3895	C-G: 168220	COMP: 6/2/1983				
R&LU: 2991	315 31	237 28	281 31	274 30	266 31	280 30	285 31	272 31	251 30	274 31	255 30	201 30	3191
Spacing: SW	8	12	5	10	32	3	0	0	0	0	0	0	70
	418	349	497	453	517	507	544	498	526	547	489	342	5687
Pool Totals: Oil	3072	2932	2991	2944	3054	3012	3106	2973	2799	2926	2489	2857	35155
Wells: 18 Wtr	3025	3052	3367	3098	3292	3426	3230	3415	2792	2402	2476	2440	36015
Gas	2757	2491	2402	2415	2663	2716	2618	2494	2640	2568	2365	1851	29980
CATWALK - RED RIVER WILLIAMS													
PROSPECTIVE INVESTMENT & TRADING CO., LTD.													
LEE 1			NESE 18-154-100	F#: 7285	SOW: AL	C-O: 70465	C-W: 18442	C-G: 138130	COMP: 3/6/1980				
R&LU: 501	44 31	39 28	42 31	40 30	43 31	40 30	46 31	39 31	41 30	43 31	41 30	45 31	503
Spacing: SE	27	26	28	29	26	31	25	31	28	26	33	23	333
	32	28	34	24	25	26	27	25	21	21	21	24	308
CEDAR COULEE - BAKKEN DUNN													
ORION OIL & GAS													
GULL STATE 1-16			NESE 16-147-96	F#: 6587	SOW: F	C-O: 9206	C-W: 28	C-G: 3696	COMP: 2/3/1991				
R&LU: 713	20 3	40 3	130 6	20 3	40 3	40 2	40 3	40 3	80 6	83 4	20 3	20 3	573
Spacing: S2	0	0	0	0	0	0	0	0	0	0	0	0	0
	0	0	0	0	0	0	0	0	0	0	0	0	0
CEDAR CREEK - EAGLE BOWMAN													
FIDELITY EXPLORATION & PRODUCTION COMPANY													
FEDERAL WBI 38			NWNE 3-130-107	F#: 10002	SOW: F	C-O: 0	C-W: 0	C-G: 79269	COMP: 7/8/1929				
R&LU: 0	0 0	0 0	0 0	0 0	0 0	0 0	0 0	0 0	0 0	0 0	0 0	0 0	0
Spacing: NE	0	0	0	0	0	0	0	0	0	0	0	0	0
	1110	1036	1196	1148	1206	1217	1119	1232	1204	1126	1068	1148	13810
FEDERAL WBI 155			NWNE 10-130-107	F#: 10004	SOW: F	C-O: 0	C-W: 0	C-G: 133387	COMP: 4/7/1941				
R&LU: 0	0 0	0 0	0 0	0 0	0 0	0 0	0 0	0 0	0 0	0 0	0 0	0 0	0
Spacing: NE	0	0	0	0	0	0	0	0	0	0	0	0	0
	1024	989	1033	993	1117	1053	836	615	1235	1015	1128	888	11926
FEDERAL WBI 156			NENW 2-130-107	F#: 10005	SOW: F	C-O: 0	C-W: 0	C-G: 82577	COMP: 4/23/1941				
R&LU: 0	0 0	0 0	0 0	0 0	0 0	0 0	0 0	0 0	0 0	0 0	0 0	0 0	0
Spacing: NW	0	0	0	0	0	0	0	0	0	0	0	0	0
	1112	1035	1196	1146	1208	1218	1119	1234	1203	1127	1070	1150	13818

Operator-Lease	Jan	Feb	Mar	Apr	May	Jun	Jul	Aug	Sep	Oct	Nov	Dec	2002 Total
FEDERAL WBI 157			SWNE 2-130-107		F#: 10006	SOW: F	C-O: 0		C-W: 0		C-G: 81888	COMP: 5/5/1941	
R&LU: 0	0 0	0 0	0 0	0 0	0 0	0 0	0 0	0 0	0 0	0 0	0 0	0 0	0
Spacing: NE	0	0	0	0	0	0	0	0	0	0	0	0	0
	1112	1035	1196	1146	1208	1218	1119	1234	1203	1127	1070	1150	13818
FEDERAL WBI 243			LT4 34-131-107		F#: 10011	SOW: F	C-O: 0		C-W: 0		C-G: 81866	COMP: 6/28/1931	
R&LU: 0	0 0	0 0	0 0	0 0	0 0	0 0	0 0	0 0	0 0	0 0	0 0	0 0	0
Spacing: SW	0	0	0	0	0	0	0	0	0	0	0	0	0
	1112	1035	1196	1146	1208	1218	1119	1234	1203	1127	1070	1150	13818
FEDERAL WBI 304			C SE 3-130-107		F#: 10017	SOW: F	C-O: 0		C-W: 0		C-G: 261541	COMP: 8/26/1945	
R&LU: 0	0 0	0 0	0 0	0 0	0 0	0 0	0 0	0 0	0 0	0 0	0 0	0 0	0
Spacing: SE	0	0	0	0	0	0	0	0	0	0	0	0	0
	1025	989	1033	994	1118	1054	837	496	1029	1016	1129	888	11608
FEDERAL WBI 305			C SW 11-130-107		F#: 10018	SOW: F	C-O: 0		C-W: 0		C-G: 115051	COMP: 8/14/1945	
R&LU: 0	0 0	0 0	0 0	0 0	0 0	0 0	0 0	0 0	0 0	0 0	0 0	0 0	0
Spacing: SW	0	0	0	0	0	0	0	0	0	0	0	0	0
	424	366	401	449	470	422	411	517	548	287	441	509	5245
FEDERAL WBI 306			C NW 14-130-107		F#: 10019	SOW: F	C-O: 0		C-W: 0		C-G: 115402	COMP: 7/31/1945	
R&LU: 0	0 0	0 0	0 0	0 0	0 0	0 0	0 0	0 0	0 0	0 0	0 0	0 0	0
Spacing: NW	0	0	0	0	0	0	0	0	0	0	0	0	0
	424	366	401	449	440	422	411	417	442	297	441	526	5036
FEDERAL WBI 307			C SE 14-130-107		F#: 10020	SOW: F	C-O: 0		C-W: 0		C-G: 118851	COMP: 7/18/1945	
R&LU: 0	0 0	0 0	0 0	0 0	0 0	0 0	0 0	0 0	0 0	0 0	0 0	0 0	0
Spacing: SE	0	0	0	0	0	0	0	0	0	0	0	0	0
	424	366	401	449	470	422	411	517	531	297	397	526	5211
FEDERAL WBI 318			NWNW 31-130-106		F#: 10023	SOW: F	C-O: 0		C-W: 0		C-G: 114314	COMP: 8/2/1946	
R&LU: 0	0 0	0 0	0 0	0 0	0 0	0 0	0 0	0 0	0 0	0 0	0 0	0 0	0
Spacing: NW	0	0	0	0	0	0	0	0	0	0	0	0	0
	424	366	401	449	470	422	411	517	531	297	397	526	5211
FEDERAL WBI 321			C SE 31-130-106		F#: 10024	SOW: F	C-O: 0		C-W: 0		C-G: 119371	COMP: 8/14/1946	
R&LU: 0	0 0	0 0	0 0	0 0	0 0	0 0	0 0	0 0	0 0	0 0	0 0	0 0	0
Spacing: SE	0	0	0	0	0	0	0	0	0	0	0	0	0
	424	366	401	449	470	422	411	517	531	297	441	526	5255
FEDERAL WBI 331			NWNE 23-130-107		F#: 10033	SOW: F	C-O: 0		C-W: 0		C-G: 116671	COMP: 12/31/1946	
R&LU: 0	0 0	0 0	0 0	0 0	0 0	0 0	0 0	0 0	0 0	0 0	0 0	0 0	0
Spacing: NE	0	0	0	0	0	0	0	0	0	0	0	0	0
	424	366	401	449	470	422	411	517	531	297	441	526	5255
FEDERAL WBI 332			C SW 13-130-107		F#: 10034	SOW: PNA	C-O: 0		C-W: 0		C-G: 101536	COMP: 1/10/1947	
R&LU: 0	0 0		0 0				0 0	0 0	0 0	0 0	0 0	0 0	0
Spacing: SW	0		0				0	0	0	0	0	0	0
	0		0				0	0	0	0	0	0	0
FEDERAL WBI 333			C SE 10-130-107		F#: 10035	SOW: F	C-O: 0		C-W: 0		C-G: 116949	COMP: 1/27/1947	
R&LU: 0	0 0	0 0	0 0	0 0	0 0	0 0	0 0	0 0	0 0	0 0	0 0	0 0	0
Spacing: SE	0	0	0	0	0	0	0	0	0	0	0	0	0
	424	366	401	449	470	422	411	517	531	297	441	526	5255
FEDERAL WBI 334			SWNE 11-130-107		F#: 10036	SOW: PNA	C-O: 0		C-W: 0		C-G: 104051	COMP: 2/11/1947	
R&LU: 0	0 0		0 0				0 0	0 0	0 0	0 0	0 0	0 0	0
Spacing: NE	0		0				0	0	0	0	0	0	0
	0		0				0	0	0	0	0	0	0
FEDERAL WBI 336			C NE 34-131-107		F#: 10037	SOW: F	C-O: 0		C-W: 0		C-G: 228598	COMP: 5/14/1947	
R&LU: 0	0 0	0 0	0 0	0 0	0 0	0 0	0 0	0 0	0 0	0 0	0 0	0 0	0
Spacing: NE	0	0	0	0	0	0	0	0	0	0	0	0	0
	1112	1035	1196	1146	1208	1218	1119	1234	1203	1127	1070	1150	13818

Operator-Lease	Jan	Feb	Mar	Apr	May	Jun	Jul	Aug	Sep	Oct	Nov	Dec	2002 Total
FEDERAL WBI 354			SWNW 19-130-106	F#: 10039	SOW: F	C-O: 0		C-W: 0		C-G: 805943	COMP: 8/14/1949		
R&LU: 0	0 0	0 0	0 0	0 0	0 0	0 0	0 0	0 0	0 0	0 0	0 0	0 0	0
Spacing: NW	0	0	0	0	0	0	0	0	0	0	0	0	0
	426	369	402	449	472	419	409	518	529	294	438	528	5253
STATE WBI 409			NWSE 36-131-107	F#: 7305	SOW: F	C-O: 0		C-W: 0		C-G: 37752	COMP: 5/1/1980		
R&LU: 0	0 0	0 0	0 0	0 0	0 0	0 0	0 0	0 0	0 0	0 0	0 0	0 0	0
Spacing: SE	0	0	0	0	0	0	0	0	0	0	0	0	0
	215	185	198	170	141	181	216	207	166	200	197	201	2277
NDBIS023117A 2171			SWNW 35-131-107	F#: 15148	SOW: F	C-O: 0		C-W: 0		C-G: 44587	COMP: 10/26/2001		
R&LU: 0	0 0	0 0	0 0	0 0	0 0	0 0	0 0	0 0	0 0	0 0	0 0	0 0	0
Spacing: NW	0	0	0	0	0	0	0	0	0	0	0	0	0
	4278	3410	3476	3231	3212	3002	2960	2907	2767	2810	2687	2819	37559
NDBIS022419 2172			NWNW 12-130-107	F#: 15149	SOW: F	C-O: 0		C-W: 0		C-G: 37116	COMP: 10/26/2001		
R&LU: 0	0 0	0 0	0 0	0 0	0 0	0 0	0 0	0 0	0 0	0 0	0 0	0 0	0
Spacing: NW	0	0	0	0	0	0	0	0	0	0	0	0	0
	3171	2924	3008	2635	2509	2163	2139	2042	2691	2535	2355	2471	30643
NDBIS023130 2174			NENW 25-130-107	F#: 15150	SOW: F	C-O: 0		C-W: 0		C-G: 30887	COMP: 10/26/2001		
R&LU: 0	0 0	0 0	0 0	0 0	0 0	0 0	0 0	0 0	0 0	0 0	0 0	0 0	0
Spacing: NW	0	0	0	0	0	0	0	0	0	0	0	0	0
	2717	2296	2401	2304	2221	2265	2179	1315	1879	1785	2070	2083	25515
NDBIS022419A 2247			NENW 11-130-107	F#: 15273	SOW: F	C-O: 0		C-W: 0		C-G: 33206	COMP: 8/23/2002		
R&LU: 0								0 0	0 0	0 0	0 0	0 0	0
Spacing: NW								0	0	0	0	0	0
								1585	7834	8343	7669	7775	33206
NDBIS022408B 2248			SESW 2-130-107	F#: 15274	SOW: F	C-O: 0		C-W: 0		C-G: 30453	COMP: 8/23/2002		
R&LU: 0								0 0	0 0	0 0	0 0	0 0	0
Spacing: SW								0	0	0	0	0	0
								1567	6710	7840	7188	7148	30453

WBI PRODUCTION, INC.

FEDERAL WBI 308			NESW 24-130-107	F#: 10021	SOW: PNA	C-O: 0		C-W: 0		C-G: 23498	COMP: 6/13/1945		
WILLISTON BASIN INTERSTATE PIPELINE CO.													
STATE WBI 265			NENE 36-130-107	F#: 10014	SOW: PNA	C-O: 0		C-W: 0		C-G: 19671	COMP: 9/30/1931		
Pool Totals: Oil	0	0	0	0	0	0	0	0	0	0	0	0	0
Wells: 25 Wtr	0	0	0	0	0	0	0	0	0	0	0	0	0
Gas	21382	18900	20338	19651	20088	19180	18048	20939	34501	33541	33208	34214	293990

CEDAR CREEK - MADISON

BOWMAN

ENCORE OPERATING, L.P.

CEDAR CREEK UNIT 8B 43X-10A-4			NESE 10-130-107	F#: 2761	SOW: PNA	C-O: 7801		C-W: 66223		C-G: 0	COMP: 6/7/1968		
SHELL WESTERN E&P													
CEDAR CREEK UNIT 8B 34X-3A-2			SWSE 3-130-107	F#: 2677	SOW: PNA	C-O: 5755		C-W: 60878		C-G: 372	COMP: 7/19/1960		

CEDAR CREEK - ORDOVICIAN

BOWMAN

ENCORE OPERATING, L.P.

USA 14-26-61			SWSW 26-131-107	F#: 10444	SOW: TA	C-O: 12397		C-W: 47581		C-G: 2547	COMP: 2/27/1984		
USA 22-24-58			SENW 24-130-107	F#: 10445	SOW: TA	C-O: 6210		C-W: 124872		C-G: 2269	COMP: 3/11/1984		

CEDAR CREEK - ORDOVICIAN UNIT

ENCORE OPERATING, L.P.

CEDAR CREEK UNIT 8B 41-23A-1			NENE 23-130-107	F#: 2509	SOW: AL	C-O: 255067		C-W: 530183		C-G: 35098	COMP: 2/22/1960		
R&LU: 12138	249 31	245 28	232 31	236 30	227 31	200 30	47 7	3043 24	3237 30	1513 31	1457 30	1452 31	12138
Spacing: U	625	447	379	379	384	301	72	1889	3730	3383	3344	3213	18146
	54	49	24	0	0	0	0	657	442	36	32	32	1326

Operator-Lease	Jan	Feb	Mar	Apr	May	Jun	Jul	Aug	Sep	Oct	Nov	Dec	2002 Total												
CEDAR CREEK UNIT 8B	43X-10A-4	NESE		10-130-107		F#: 2761	SOW: AL	C-O: 407502	C-W: 1354128	C-G: 44987	COMP: 3/7/1961														
R&LU: 74521	5780	13	10579	28	10006	31	6592	30	5378	31	4501	30	4662	31	4799	31	5071	28	5519	31	5828	30	5806	31	74521
Spacing: U	4535	8238	8093	8093	8822	10275	10873	10867	11569	9421	7758	7455	105999												
	716	1249	1054	356	169	256	228	293	301	421	479	484	6006												
CEDAR CREEK UNIT 8B	44X-03A-6	SESE		3-130-107		F#: 2881	SOW: AL	C-O: 728887	C-W: 5588509	C-G: 84408	COMP: 5/19/1961														
R&LU: 29809	684	31	533	28	515	31	147	9	1	1	5590	25	5373	31	5413	31	3192	30	2861	31	2755	30	2745	31	29809
Spacing: U	11996	9670	10050	10050	2820	3887	7758	7872	11202	9879	9765	9383	104332												
	54	49	58	13	0	590	626	732	123	109	96	97	2547												
CEDAR CREEK UNIT 8B	32X-03A-7	LT3		3-130-107		F#: 2942	SOW: AL	C-O: 968395	C-W: 6795907	C-G: 127216	COMP: 7/22/1961														
R&LU: 12908	1244	31	989	28	984	31	957	30	1085	31	1022	30	1062	31	1093	31	1256	30	1100	31	1060	30	1056	31	12908
Spacing: U	19369	15339	15578	15578	18170	16245	17238	17229	19949	16916	16720	16067	204398												
	54	49	57	43	106	96	86	110	123	36	32	32	824												
CEDAR CREEK UNIT 8B	14X-2A-8	SWSW		2-130-107		F#: 2949	SOW: F	C-O: 379143	C-W: 1765298	C-G: 43393	COMP: 8/2/1961														
R&LU: 3769	466	31	358	27	365	31	338	28	364	31	325	30	314	31	267	31	296	29	120	9	112	27	444	31	3769
Spacing: U	3530	2700	2900	2900	3236	2783	2994	3181	3560	943	7176	12169	48072												
	54	47	57	41	76	64	49	37	40	21	29	47	562												
CEDAR CREEK UNIT 8B	42-3A-9	SENE		3-130-107		F#: 2961	SOW: AL	C-O: 480930	C-W: 809698	C-G: 30267	COMP: 9/3/1961														
R&LU: 1328											9	11	659	30	660	31	1328								
Spacing: U											9	13987	13496	27492											
											12	318	323	653											
CEDAR CREEK UNIT 8B	14-11A-10	SWSW		11-130-107		F#: 2962	SOW: AL	C-O: 364092	C-W: 285454	C-G: 25605	COMP: 9/7/1961														
R&LU: 13880							474	6	4137	31	3066	30	2564	31	1792	29	1847	31	13880						
Spacing: U							409	5614	7673	6369	4784	4756	29605												
							67	379	614	487	247	258	2052												
CEDAR CREEK UNIT 8B	23-11A-11	NESW		11-130-107		F#: 2993	SOW: AL	C-O: 986615	C-W: 4271749	C-G: 106628	COMP: 11/11/1961														
R&LU: 14114	1524	31	1211	28	1209	31	1202	30	1334	31	1246	30	1187	31	1057	31	1021	25	973	27	1283	30	867	20	14114
Spacing: U	17244	13657	13655	13655	13194	12071	12776	12603	12113	9575	8891	5593	145027												
	54	49	72	130	101	64	57	73	71	96	37	21	825												
CEDAR CREEK UNIT 8B	21-14A-12	NENW		14-130-107		F#: 3035	SOW: AL	C-O: 1090020	C-W: 5060088	C-G: 93338	COMP: 12/6/1961														
R&LU: 6377	622	31	454	26	492	31	511	30	554	31	545	30	570	31	581	31	613	30	550	31	530	30	355	21	6377
Spacing: U	7185	5225	5769	5769	6485	6305	6736	6671	7059	6164	5886	3801	73055												
	54	45	50	23	45	61	57	73	82	73	64	43	670												
CEDAR CREEK UNIT 8B	12X-11A-13	SWNW		11-130-107		F#: 3041	SOW: TA	C-O: 859524	C-W: 3391355	C-G: 81067	COMP: 12/24/1961														
R&LU: 0	0	0	0	0	0	0	0	0	0	0	0	0	0	0	0	0	0	0	0	0	0	0	0	0	0
Spacing: U	0	0	0	0	0	0	0	0	0	0	0	0	0												
	0	0	0	0	0	0	0	0	0	0	0	0	0												
CEDAR CREEK UNIT 8B	33X-34B-15	NWSE		34-131-107		F#: 3059	SOW: WI	C-O: 251256	C-W: 386751	C-G: 14538	COMP: 1/29/1962														
CEDAR CREEK UNIT 8B	34-11A-16	SWSE		11-130-107		F#: 3064	SOW: AL	C-O: 106716	C-W: 11832	C-G: 10828	COMP: 3/25/1962														
CEDAR CREEK UNIT 8B	32-11A-18	SWNE		11-130-107		F#: 3103	SOW: WI	C-O: 97622	C-W: 4829	C-G: 4955	COMP: 3/25/1962														
CEDAR CREEK UNIT 8B	23-2A-20	NESW		2-130-107		F#: 3133	SOW: WI	C-O: 286662	C-W: 675676	C-G: 13960	COMP: 5/10/1962														
CEDAR CREEK UNIT 8B	23-35B-21	NESW		35-131-107		F#: 3144	SOW: PNA	C-O: 11657	C-W: 4674	C-G: 584	COMP: 8/3/1962														
CEDAR CREEK UNIT 8B	41-14A-22	NENE		14-130-107		F#: 3153	SOW: AL	C-O: 1095573	C-W: 4423603	C-G: 162570	COMP: 7/1/1962														
R&LU: 10096	998	27	892	28	910	31	708	27	554	31	799	30	829	31	853	31	980	30	880	31	848	30	845	31	10096
Spacing: U	8097	7488	7613	7613	8865	8145	8397	8349	9540	8398	8320	7995	98820												
	134	146	117	77	90	64	57	73	48	47	64	65	982												
CEDAR CREEK UNIT 8B	41-11A-23	NENE		11-130-107		F#: 3155	SOW: AL	C-O: 679634	C-W: 1268979	C-G: 63648	COMP: 8/4/1962														
R&LU: 26564	373	31	337	28	344	31	340	30	192	29	1	0	5270	30	6385	31	4417	30	3844	31	2649	30	2412	28	26564
Spacing: U	6092	4743	4799	4799	3093	0	367	694	1105	893	134	117	26836												
	54	49	57	44	42	0	810	1181	818	673	160	147	4035												
CEDAR CREEK UNIT 8B	43-14A-24	NESE		14-130-107		F#: 3168	SOW: AL	C-O: 1071156	C-W: 2356703	C-G: 159331	COMP: 8/15/1962														
R&LU: 9577	933	31	742	28	738	31	728	30	800	31	750	30	777	31	800	31	919	30	825	31	773	29	792	31	9577
Spacing: U	4375	3464	3566	3566	4037	3709	3590	3472	4021	3092	2731	2699	42322												
	216	157	172	131	136	96	86	110	123	85	62	65	1439												

Operator-Lease	Jan	Feb	Mar	Apr	May	Jun	Jul	Aug	Sep	Oct	Nov	Dec	2002 Total												
CEDAR CREEK UNIT 8B 21-11A-25			NENW 11-130-107	F#: 3190	SOW: WI	C-O: 119583	C-W: 36794	C-G: 14988	COMP: 9/27/1962																
CEDAR CREEK UNIT 8B 43X-34B-26			NESE 34-131-107	F#: 3222	SOW: PNA	C-O: 59279	C-W: 30815	C-G: 3846	COMP: 10/19/1962																
CEDAR CREEK UNIT 8B 43-11A-27			NESE 11-130-107	F#: 3224	SOW: AL	C-O: 377540	C-W: 827509	C-G: 31930	COMP: 10/25/1962																
R&LU: 4450	102	15	71	24	134	31	291	20	480	31	428	29	466	31	480	31	551	30	495	31	477	30	475	31	4450
Spacing: U	643	1594	1907	1907	1741	1452	1618	1617	1872	1651	1632	1568	19202												
	26	42	57	29	58	61	57	73	82	73	64	65	687												
CEDAR CREEK UNIT 8B 12-2A-28			SWNW 2-130-107	F#: 3244	SOW: AL	C-O: 611360	C-W: 4828248	C-G: 77772	COMP: 11/5/1962																
R&LU: 7136	653	31	519	28	515	31	553	30	694	31	570	30	497	27	586	31	652	30	628	31	636	30	633	31	7136
Spacing: U	11371	9005	9126	9126	10147	8681	7853	9012	10660	7785	6902	6633	106301												
	54	49	58	35	45	58	50	73	67	62	64	65	680												
CEDAR CREEK UNIT 8B 21-13A-29			NENW 13-130-107	F#: 3248	SOW: WI	C-O: 159108	C-W: 23820	C-G: 20424	COMP: 11/12/1962																
CEDAR CREEK UNIT 8B 32-02A-30			SWNE 2-130-107	F#: 3257	SOW: TA	C-O: 18766	C-W: 663	C-G: 2663	COMP: 12/20/1962																
CEDAR CREEK UNIT 8B 34-02A-31			SWSE 2-130-107	F#: 3264	SOW: AL	C-O: 510948	C-W: 883546	C-G: 52237	COMP: 12/1/1962																
R&LU: 24860	622	31	471	27	485	30	478	30	534	31	450	30	376	29	155	12	1755	24	6684	31	6437	30	6413	31	24860
Spacing: U	2741	1989	1881	1881	2662	2431	2397	1139	1829	6848	6769	6504	39071												
	55	46	57	43	86	48	33	28	291	1016	894	903	3500												
CEDAR CREEK UNIT 8B 23-12A-32			NESW 12-130-107	F#: 3282	SOW: PNA	C-O: 75555	C-W: 6051	C-G: 5408	COMP: 2/5/1963																
CEDAR CREEK UNIT 8B 34X-14A-33			SWSE 14-130-107	F#: 3283	SOW: AL	C-O: 459040	C-W: 288100	C-G: 61290	COMP: 1/1/1963																
R&LU: 10748	840	31	591	26	620	31	620	30	3	1	47	11	632	31	955	31	1645	30	1650	31	1581	30	1564	31	10748
Spacing: U	421	286	324	324	0	4610	18966	18248	19857	17275	17027	16254	113592												
	54	45	57	19	0	21	86	110	119	101	254	255	1121												
CEDAR CREEK UNIT 8B 43-13A-34			NESE 13-130-107	F#: 3305	SOW: AL	C-O: 21632	C-W: 12303	C-G: 3092	COMP: 1/21/1963																
R&LU: 1910												1910	20	1910											
Spacing: U												5204	270	5204											
													270	270											
CEDAR CREEK UNIT 8B 21-12A-35			NENW 12-130-107	F#: 3324	SOW: WI	C-O: 20047	C-W: 35780	C-G: 2103	COMP: 3/5/1963																
CEDAR CREEK UNIT 8B 43-12A-37			NESE 12-130-107	F#: 3362	SOW: AL	C-O: 261527	C-W: 156727	C-G: 19986	COMP: 5/9/1963																
R&LU: 4329	437	29	371	28	369	31	342	30	373	31	337	29	363	31	373	31	429	30	385	31	339	30	211	31	4329
Spacing: U	1461	1237	1256	1256	898	797	875	875	1013	893	808	488	11857												
	51	49	57	83	90	62	57	73	82	73	64	65	806												
CEDAR CREEK UNIT 8B 41X-10A-3R			SENE 10-130-107	F#: 3429	SOW: AL	C-O: 203434	C-W: 244554	C-G: 1681	COMP: 10/17/1963																
CEDAR CREEK UNIT 8B 41-12A-42			NENE 12-130-107	F#: 3448	SOW: SI	C-O: 262750	C-W: 194387	C-G: 10126	COMP: 12/23/1963																
R&LU: 0	0	0	0	0	0	0	0	0	0	0	0	0	0												
Spacing: U	0	0	0	0	0	0	0	0	0	0	0	0	0												
	0	0	0	0	0	0	0	0	0	0	0	0	0												
CEDAR CREEK UNIT 8B 31X-02A-47			NWNE 2-130-107	F#: 3739	SOW: TA	C-O: 2561	C-W: 1196	C-G: 307	COMP: 1/2/1965																
CEDAR CREEK UNIT 8B 13X-7C-48			NWSW 7-130-106	F#: 3747	SOW: AL	C-O: 291881	C-W: 152496	C-G: 12321	COMP: 1/24/1965																
R&LU: 3660	189	26	222	28	164	23	328	30	374	31	283	24	363	31	373	31	429	30	385	31	339	30	211	31	3660
Spacing: U	907	841	633	633	900	669	875	875	1013	893	915	1003	10157												
	90	49	43	44	45	26	29	37	41	36	38	65	543												
CEDAR CREEK UNIT 8B 22X-14A-49			SENW 14-130-107	F#: 3807	SOW: WI	C-O: 113834	C-W: 424221	C-G: 6961	COMP: 3/27/1965																
CEDAR CREEK UNIT 8B 21-18C-50			NENW 18-130-106	F#: 4001	SOW: AL	C-O: 308560	C-W: 278822	C-G: 13859	COMP: 12/29/1965																
R&LU: 36695	4098	31	3214	28	3056	31	2912	30	3202	31	2950	30	2850	31	2933	31	3370	30	2822	31	2649	30	2639	31	36695
Spacing: U	2008	1361	1309	1309	1087	346	239	239	276	1268	1605	1542	12589												
	54	49	358	437	382	141	57	73	82	153	160	161	2107												
CEDAR CREEK UNIT 8B 41X-18C-52			NENE 18-130-106	F#: 4033	SOW: AL	C-O: 48787	C-W: 83296	C-G: 2550	COMP: 3/16/1966																
R&LU: 28749		3617	24	4781	31	3674	27	3737	31	3499	30	2252	31	1735	31	1991	30	1788	31	1015	30	660	31	28749	
Spacing: U		1726	2264	2264	573	526	444	398	460	406	633	720	10414												
		502	672	356	136	96	86	110	123	109	75	65	2330												

Operator-Lease	Jan	Feb	Mar	Apr	May	Jun	Jul	Aug	Sep	Oct	Nov	Dec	2002 Total
CEDAR CREEK UNIT 8B 23-13A-38R	NESW 13-130-107		F#: 8217	SOW: AL	C-O: 151217	C-W: 1282393	C-G: 34627	COMP: 3/23/1981					
R&LU: 6353	605 31	450 26	486 31	488 30	614 31	571 30	538 31	501 31	576 30	523 31	500 30	501 31	6353
Spacing: U	3638	2728	2930	2930	3382	3086	3066	2884	3339	2977	2922	2828	36710
	139	114	113	86	90	64	56	72	81	53	32	32	932
CEDAR CREEK UNIT 8B 34X-3A-2R	SWSE 3-130-107		F#: 8519	SOW: AL	C-O: 640970	C-W: 2642973	C-G: 42363	COMP: 7/13/1964					
R&LU: 6536	684 31	530 27	543 31	534 30	587 31	557 30	564 31	539 31	551 30	495 31	477 30	475 31	6536
Spacing: U	3811	2845	2977	2977	3137	2995	3448	3446	3990	3519	3478	3342	39965
	109	143	173	102	48	51	86	100	100	103	64	65	1144
CEDAR CREEK UNIT 8B 33X-3A-5R	NWSE 3-130-107		F#: 9664	SOW: PNA	C-O: 86342	C-W: 1989985	C-G: 26733	COMP: 9/10/1982					
CEDAR CREEK UNIT 8B 31X-3A-56	NWNE 3-130-107		F#: 9699	SOW: AL	C-O: 366687	C-W: 1949908	C-G: 50233	COMP: 9/16/1982					
R&LU: 12732	1244 31	1068 28	1112 31	1092 30	1225 31	1097 28	966 31	986 31	1125 29	1034 31	1007 30	776 24	12732
Spacing: U	6376	5213	5424	5424	5704	5046	6258	6293	7120	6426	6421	4777	70482
	105	66	58	73	111	93	86	110	119	108	96	75	1100
CEDAR CREEK UNIT 8B 23-13A38RR	NESW 13-130-107		F#: 11638	SOW: AL	C-O: 22434	C-W: 57573	C-G: 2318	COMP: 11/18/1985					
R&LU: 13020	0 0	0 0	0 0	0 0	2626 20	2489 30	1673 31	1467 31	1685 30	1018 29	1033 30	1029 31	13020
Spacing: U	0	0	0	0	3002	2982	2127	1802	2087	1355	1418	1363	16136
	0	0	0	0	197	269	269	146	164	37	32	32	1146
CEDAR CREEK UNIT 8B 12-12A-63	SWNW 12-130-107		F#: 12103	SOW: AL	C-O: 115451	C-W: 340092	C-G: 16989	COMP: 8/17/1987					
R&LU: 3549	450 31	199 28	197 31	299 30	347 31	355 30	337 31	341 31	385 29	331 29	138 12	170 8	3549
Spacing: U	2187	1732	1759	1759	1691	3559	1644	1615	1839	1552	663	613	20613
	90	49	57	82	90	63	57	72	79	67	26	11	743
CEDAR CREEK UNIT 8B 14-12A-62	SWSW 12-130-107		F#: 12104	SOW: AL	C-O: 147675	C-W: 643547	C-G: 17238	COMP: 7/8/1987					
R&LU: 4456	308 31	332 27	343 31	340 30	374 31	355 30	338 27	400 31	460 30	413 31	397 30	396 31	4456
Spacing: U	4167	3449	3611	3611	3928	3559	3095	3552	4113	3627	3585	3445	43742
	54	47	87	87	90	64	50	73	82	73	64	65	836
CEDAR CREEK UNIT 8B 34-12A-65	SWSE 12-130-107		F#: 12171	SOW: AL	C-O: 222568	C-W: 107197	C-G: 21774	COMP: 2/3/1988					
R&LU: 3228	355 31	247 28	243 31	241 30	267 31	239 29	259 31	267 31	306 30	275 31	265 30	264 31	3228
Spacing: U	1168	767	770	770	1091	957	1061	1060	1228	1083	1102	1183	12240
	54	49	57	43	45	31	29	37	41	36	38	65	525
CEDAR CREEK 11X-24H-66	NWNW 24-130-107		F#: 13780	SOW: AL	C-O: 146800	C-W: 296799	C-G: 14093	COMP: 7/15/1995					
R&LU: 13038	1525 31	1199 28	1099 28	1093 30	1046 27	1115 30	1140 31	1219 31	1362 29	1016 27	440 13	784 25	13038
Spacing: U	3739	3315	3345	3345	3089	3166	3140	3087	3471	2790	1524	2620	36631
	163	146	154	129	118	96	79	73	79	42	0	0	1079
CEDAR CREEK 33X-12AH68	NWSE 12-130-107		F#: 13847	SOW: AL	C-O: 39923	C-W: 50113	C-G: 4515	COMP: 2/23/1996					
R&LU: 1907	155 31	124 28	123 31	92 23	133 31	135 30	181 31	187 31	214 30	193 31	185 30	185 31	1907
Spacing: U	469	371	377	377	409	346	239	239	276	244	241	231	3819
	54	49	57	33	45	38	57	73	82	73	64	65	690
CEDAR CREEK 11X-18CH69	NWNW 18-130-106		F#: 14106	SOW: TA	C-O: 48750	C-W: 89126	C-G: 4415	COMP: 4/25/1996					
R&LU: 0	0 0	0 0	0 0	0 0	0 0	0 0	0 0	0 0	0 0	0 0	0 0	0 0	0
Spacing: U	0	0	0	0	0	0	0	0	0	0	0	0	0
	0	0	0	0	0	0	0	0	0	0	0	0	0
CEDAR CREEK UNIT 24X-07C-73	SESW 7-130-106		F#: 14192	SOW: AL	C-O: 4588	C-W: 36007	C-G: 2525	COMP: 10/15/2002					
R&LU: 4588						249 11	1272 31	1536 30	1531 31				
Spacing: U						1526	9615	12681	12185				
						2	597	958	968				
CEDAR CREEK 14X-36BH70	SWSW 36-131-107		F#: 14622	SOW: AL	C-O: 19366	C-W: 69885	C-G: 2121	COMP: 6/26/1997					
R&LU: 2846	498 31	395 28	395 31	296 30	240 31	200 30	194 29	213 31	245 30	170 24	0 0	0 0	2846
Spacing: U	1562	1237	1261	1261	405	251	248	265	307	210	0	0	7007
	109	98	115	60	45	32	27	37	41	28	0	0	592
CEDAR CREEK 32X-13A-71	SWNE 13-130-107		F#: 15070	SOW: AL	C-O: 16989	C-W: 6343	C-G: 1372	COMP: 2/4/2001					
R&LU: 7189	618 31	380 20	841 30	680 30	538 31	500 30	572 31	431 20	766 30	647 31	609 30	607 31	7189
Spacing: U	153	110	651	651	342	326	323	188	338	318	321	308	4029
	51	35	257	87	90	64	45	24	41	36	32	32	794

Operator-Lease	Jan	Feb	Mar	Apr	May	Jun	Jul	Aug	Sep	Oct	Nov	Dec	2002 Total	
CEDAR CREEK 12-13A-72			SWNW 13-130-107	F#: 15071	SOW: WI	C-O: 8	C-W: 9809	C-G: 1	COMP: 3/17/2001					
R&LU: 0	0 0	0 0	0 0	0 0	0 0	0 0	0 0	0 0	0 0	0 0	0 0	0 0	0	
Spacing: U	0	0	0	0	0	0	0	0	0	0	0	0	0	
	0	0	0	0	0	0	0	0	0	0	0	0	0	
CEDAR CREEK UNIT 33X-24-74			NWSE 24-130-107	F#: 15250	SOW: AL	C-O: 12354	C-W: 3919	C-G: 1134	COMP: 10/30/2002					
R&LU: 12354								535	5	6876	30	4943	31	12354
Spacing: U								153		2243		1523		3919
								45		660		429		1134

SHELL WESTERN E&P

CEDAR CREEK UNIT 8B 34X-3A-2			SWSE 3-130-107	F#: 2677	SOW: PNA	C-O: 107954	C-W: 94220	C-G: 24372	COMP: 7/26/1960				
CEDAR CREEK UNIT 8B 41X-10A-3			NENE 10-130-107	F#: 2717	SOW: PNA	C-O: 54485	C-W: 33335	C-G: 23477	COMP: 8/29/1960				
CEDAR CREEK UNIT 8B 33X-3A-5			NWSE 3-130-107	F#: 2784	SOW: PNA	C-O: 130343	C-W: 846	C-G: 12801	COMP: 12/23/1960				
CEDAR CREEK UNIT 8B 14-13A-14			SWSW 13-130-107	F#: 3046	SOW: PNA	C-O: 125145	C-W: 4564	C-G: 13915	COMP: 1/13/1962				
CEDAR CREEK UNIT 8B 32-14A-17			SWNE 14-130-107	F#: 3085	SOW: PNA	C-O: 166796	C-W: 16307	C-G: 21751	COMP: 3/25/1962				
CEDAR CREEK UNIT 8B 14X-35B-19			SWSW 35-131-107	F#: 3104	SOW: PNA	C-O: 386162	C-W: 1469535	C-G: 28278	COMP: 4/5/1962				
CEDAR CREEK UNIT 8B 41-24A-36			NENE 24-130-107	F#: 3338	SOW: PNA	C-O: 7432	C-W: 7203	C-G: 1017	COMP: 3/29/1963				
CEDAR CREEK UNIT 8B 23-13			NESW 13-130-107	F#: 3370	SOW: PNA	C-O: 885218	C-W: 1726779	C-G: 93059	COMP: 5/29/1963				
CEDAR CREEK UNIT 8B 41-13			NENE 13-130-107	F#: 3384	SOW: PNA	C-O: 287849	C-W: 142650	C-G: 6910	COMP: 7/20/1963				
CEDAR CREEK UNIT 8B 23-01A-40			NESW 1-130-107	F#: 3405	SOW: PNA	C-O: 3067	C-W: 449	C-G: 73	COMP: 9/17/1963				
CEDAR CREEK UNIT 8B 21-07C-44			NENW 7-130-106	F#: 3524	SOW: PNA	C-O: 4932	C-W: 161	C-G: 677	COMP: 5/7/1964				
CEDAR CREEK UNIT 8B 33X-07C-51			NWSE 7-130-106	F#: 4010	SOW: PNA	C-O: 106617	C-W: 56946	C-G: 728	COMP: 1/22/1966				

Unit Totals: Oil	26256	30340	31301	26112	27883	31156	35126	42569	42814	43517	46682	45658	429414
Wells: 65	Wtr 129870	110777	114207	114207	113294	109506	129126	135275	158135	145930	162386	161078	1583791
	Gas 2756	3516	4205	2686	2576	2669	3419	5112	4583	5017	5299	5367	47205
Pool Totals: Oil	26256	30340	31301	26112	27883	31156	35126	42569	42814	43517	46682	45658	429414
Wells: 67	Wtr 129870	110777	114207	114207	113294	109506	129126	135275	158135	145930	162386	161078	1583791
	Gas 2756	3516	4205	2686	2576	2669	3419	5112	4583	5017	5299	5367	47205

**CEDAR HILLS - ORDOVICIAN
CONTINENTAL RESOURCES, INC.**

BOWMAN

USA 34-6			SWSE 6-130-106	F#: 11656	SOW: SI	C-O: 27753	C-W: 134014	C-G: 54312	COMP: 9/28/1985				
----------	--	--	----------------	-----------	---------	------------	-------------	------------	-----------------	--	--	--	--

CEDAR HILLS - RED RIVER

BOWMAN

BURLINGTON RESOURCES OIL & GAS COMPANY LP

CANTER 33 WSW			NWNW 33-131-105	F#: 8119	SOW: PNA	C-O: 52914	C-W: 15841	C-G: 0	COMP: 4/20/1981				
BUCHHOLZ 1-A			NWSW 1-130-105	F#: 8784	SOW: TA	C-O: 55503	C-W: 341334	C-G: 54594	COMP: 11/25/1981				
R&LU: 0	0 0	0 0	0 0	0 0	0 0	0 0	0 0	0 0	0 0	0 0	0 0	0 0	0
Spacing: W2	0	0	0	0	0	0	0	0	0	0	0	0	0
	0	0	0	0	0	0	0	0	0	0	0	0	0
Pool Totals: Oil	0	0	0	0	0	0	0	0	0	0	0	0	0
Wells: 2	Wtr 0	0	0	0	0	0	0	0	0	0	0	0	0
	Gas 0	0	0	0	0	0	0	0	0	0	0	0	0

CEDAR HILLS - RED RIVER B

BOWMAN, GOLDEN VALLEY, SLOPE

BURLINGTON RESOURCES OIL & GAS COMPANY LP

SONSALLA FEDERAL 41-22H			NENE 22-133-106	F#: 14159	SOW: PNA	C-O: 671	C-W: 18308	C-G: 11	COMP: 6/30/1998																
FEDERAL WALLER 14-26H			SWSW 26-133-106	F#: 14177	SOW: AL	C-O: 81439	C-W: 467329	C-G: 34354	COMP: 12/26/1997																
R&LU: 12948	1236	31	1070	28	905	24	1039	22	1285	31	1242	30	1092	29	1060	31	841	26	881	25	1229	30	1169	31	13049
Spacing: SEC	7163	6064	5111	6208	8519	7535	6728	6654	5538	6000	8052	8247	81819												
	463	467	864	1291	1750	1340	1651	2026	1649	1749	2154	2193	17597												

Operator-Lease	Jan	Feb	Mar	Apr	May	Jun	Jul	Aug	Sep	Oct	Nov	Dec	2002 Total
CITATION OIL & GAS CORP.													
STEARNS 14-15H			SWSW 15-129-106	F#: 14521	SOW: AL	C-O: 66088	C-W: 141213	C-G: 25720	COMP: 2/13/1997				
R&LU: 5432	501 31	455 28	488 31	476 30	458 31	469 30	465 31	463 31	457 30	456 31	453 30	460 31	5601
Spacing: SEC	1647	1482	1630	1561	1628	1528	1637	1557	1562	1619	1564	1568	18983
	70	70	70	70	70	70	70	70	70	70	70	70	840
CONTINENTAL RESOURCES, INC.													
DOWNING 1-23			NWNW 23-129-103	F#: 13869	SOW: AL	C-O: 69638	C-W: 459945	C-G: 20124	COMP: 12/6/1995				
R&LU: 6918	747 31	688 28	723 31	640 30	385 19	555 29	538 29	420 26	504 30	649 31	472 30	507 29	6828
Spacing: SEC	5018	4721	4969	4524	2462	5353	4639	3765	4376	4806	4130	3866	52629
	220	114	213	188	113	163	158	123	148	191	138	149	1918
JAMES 1-9F			SWSW 9-129-105	F#: 14127	SOW: PNA	C-O: 1126	C-W: 20518	C-G: 405	COMP: 6/26/1997				
BARBARA 1-15			SWSW 15-132-105	F#: 14581	SOW: AL	C-O: 53219	C-W: 235687	C-G: 18983	COMP: 3/14/1997				
R&LU: 5832	618 31	341 24	500 31	541 30	284 31	388 29	537 27	690 31	296 30	589 30	585 30	520 31	5889
Spacing: SEC	3487	2058	2497	2667	1560	2346	2669	3314	2139	2931	2936	2839	31443
	223	123	180	0	102	139	193	248	107	212	211	187	1925
LUFF EXPLORATION COMPANY													
GRENI 1-26H			NENW 26-129-103	F#: 14400	SOW: TA	C-O: 996	C-W: 42471	C-G: 3712	COMP: 11/5/1996				
R&LU: 0	0 0	0 0	0 0	0 0	0 0	0 0	0 0	0 0	0 0	0 0	0 0	0 0	0
Spacing: SEC	0	0	0	0	0	0	0	0	0	0	0	0	0
	0	0	0	0	0	0	0	0	0	0	0	0	0
RITTER, LABER & ASSOCIATES, INC.													
ALKALI CREEK 1-6			W2SW 6-130-103	F#: 14107	SOW: DRY	C-O: 30	C-W: 7064	C-G: 0	COMP: 7/4/1996				
STAGHORN ENERGY, LLC													
AMUNDSON 1-18			SWSW 18-131-104	F#: 14075	SOW: SI	C-O: 29496	C-W: 268227	C-G: 11514	COMP: 8/10/1996				
R&LU: 0	0 2	0 0	0 0	0 0									0
Spacing: SEC	153	0	0	0									153
	0	0	0	0									0
COX 14-12H			SWSW 12-131-105	F#: 14089	SOW: AL	C-O: 36501	C-W: 262396	C-G: 8209	COMP: 10/20/1996				
R&LU: 6409	0 0	0 0	889 24	899 29	899 30	294 13	0 2	624 29	709 30	718 29	694 28	637 24	6363
Spacing: SEC	0	0	4688	6270	6800	1680	50	4623	4913	5066	4391	4495	42976
	0	0	0	0	0	0	0	0	0	0	0	0	0
WYOMING RESOURCES CORPORATION													
FLB HUGHES 2H			SESE 15-129-103	F#: 13850	SOW: AL	C-O: 53444	C-W: 235617	C-G: 48109	COMP: 1/15/1996				
R&LU: 3479	262 31	269 28	325 31	342 30	319 31	317 30	326 31	289 31	295 30	311 31	292 30	312 31	3659
Spacing: SEC	1990	1792	2182	2093	2129	2131	2221	2116	2108	2161	2021	1919	24863
	236	242	293	308	287	285	293	260	266	280	263	281	3294
TERMO USA 1-H			SESW 20-130-106	F#: 14357	SOW: AL	C-O: 31137	C-W: 82468	C-G: 3532	COMP: 9/28/1996				
R&LU: 3585	333 31	305 28	303 29	325 30	324 31	278 30	301 31	299 31	287 30	256 25	133 8	333 30	3477
Spacing: SEC	838	723	806	797	781	768	769	777	725	621	379	927	8911
	33	31	30	33	32	28	30	30	29	26	13	33	348
CEDAR HILLS - RED RIVER B N UNIT													
CONTINENTAL RESOURCES, INC.													
USA 34-6			SWSE 6-130-106	F#: 11656	SOW: AL	C-O: 50210	C-W: 14888	C-G: 1735	COMP: 9/28/1985				
R&LU: 2724	215 29	229 28	179 31	252 28	209 25	248 26	256 30	229 31	216 30	218 29	226 30	231 31	2708
Spacing: UN	689	608	570	757	632	754	743	703	647	654	722	704	8183
	77	82	64	91	75	89	92	82	78	78	81	83	972
PONDEROSA 1-15			NENE 15-132-107	F#: 13779	SOW: AL	C-O: 165587	C-W: 37231	C-G: 76286	COMP: 6/7/1995				
R&LU: 7515	734 31	919 28	615 31	663 30	498 31	623 30	558 31	487 31	489 30	551 31	680 30	734 31	7551
Spacing: UN	122	204	72	151	151	552	247	82	43	59	114	121	1918
	407	541	460	383	288	747	394	331	367	367	390	406	5081
BRADAC 1-25			NENE 25-132-107	F#: 13792	SOW: AL	C-O: 153831	C-W: 25148	C-G: 68157	COMP: 6/23/1995				
R&LU: 7914	513 31	514 28	795 31	849 30	572 31	553 30	580 31	532 31	687 30	701 31	664 30	939 31	7899
Spacing: UN	301	230	562	100	91	83	68	67	232	237	262	533	2766
	332	314	448	625	534	367	508	485	708	734	620	492	6167

Operator-Lease	Jan	Feb	Mar	Apr	May	Jun	Jul	Aug	Sep	Oct	Nov	Dec	2002 Total
HESTEKIN-STATE	1-36												
R&LU: 6536	323 19	746 24	665 31	608 30	616 31	484 28	465 28	499 31	425 26	493 31	506 30	540 31	6370
Spacing: UN	811	1631	1789	1590	1674	1333	1494	1637	1170	1418	1579	1509	17635
	90	209	186	170	172	136	130	140	119	138	142	151	1783
SCOTT 1-1													
R&LU: 3578	318 31	297 28	358 30	243 29	199 31	91 30	366 29	354 27	264 30	283 31	297 30	505 31	3575
Spacing: UN	1127	1305	1054	981	895	591	1241	1326	1157	1164	938	517	12296
	107	171	93	96	68	146	76	141	87	105	108	93	1291
STEARNS 1-1													
R&LU: 2382	218 31	182 28	215 31	184 28	200 31	178 28	164 30	164 31	163 30	148 28	169 30	180 31	2165
Spacing: UN	2151	1712	1876	1741	1852	1670	1834	1876	1562	1478	1834	1752	21338
	70	58	69	59	64	56	52	52	52	47	54	57	690
CIRCLE 6 1-23													
R&LU: 13988	1080 31	1085 28	1137 31	1173 30	1355 31	1310 30	1428 31	1152 31	959 29	1077 31	1199 30	1026 31	13981
Spacing: UN	888	678	594	514	839	761	927	466	512	460	763	608	8010
	736	696	538	810	891	612	934	798	643	759	617	562	8596
HEGGE 1-36S													
R&LU: 0	0 0	0 0	0 0	0 0	0 0	0 0	0 0	0 0	0 0	0 0	0 0	0 0	0
Spacing: UN	0	0	0	0	0	0	0	0	0	0	0	0	0
	0	0	0	0	0	0	0	0	0	0	0	0	0
LITTLE MISSOURI	1-22												
R&LU: 18692	1199 31	1367 28	1214 31	1229 30	1757 31	1698 30	1782 31	1602 30	3107 30	1810 31	813 30	1087 31	18665
Spacing: UN	367	470	275	274	735	666	550	528	660	526	1300	1289	7640
	951	788	589	1119	1162	799	1105	1035	2338	1606	585	796	12873
EAGON 14-12H													
R&LU: 14662	777 31	523 28	625 31	1152 30	1338 31	1332 30	1350 29	1422 31	1590 30	1467 31	1654 30	1744 31	14974
Spacing: UN	488	330	345	742	723	581	371	400	510	402	745	610	6247
	133	89	107	197	229	228	231	243	272	251	283	298	2561
ROBERT 1-19													
R&LU: 19817	1164 31	1169 28	1266 31	1188 30	1152 31	1113 30	1131 30	1070 31	4289 30	2697 31	2560 30	985 31	19784
Spacing: UN	264	202	214	192	205	186	148	150	748	438	485	146	3378
	659	622	829	863	871	599	802	792	3309	2255	1907	404	13912
FLATNESS 1-21													
R&LU: 24767	2974 31	2446 28	2652 31	2628 30	2205 31	2132 30	2145 31	1966 31	1675 30	165 33	1625 30	2087 31	24700
Spacing: UN	630	389	364	389	317	288	201	0	230	20	229	455	3512
	2555	1744	2545	2811	2690	1850	2468	2359	1931	193	1685	2064	24895
THERESA 1-20													
R&LU: 23488	2443 31	2304 27	2398 31	2301 30	2111 31	2041 30	2141 31	2000 31	1415 30	1403 31	1332 30	1512 31	23401
Spacing: UN	59	159	245	149	260	236	194	134	330	106	117	585	2574
	1393	1273	1447	1544	1657	1140	1576	1478	1045	1142	966	1345	16006
LITTLE BEAVER 1-24F													
R&LU: 9377	821 31	702 24	1097 31	821 30	796 31	769 30	808 31	826 31	598 30	536 31	508 30	1093 31	9375
Spacing: UN	305	284	445	297	317	288	237	209	97	145	161	1143	3928
	500	243	740	708	715	492	680	532	341	427	361	585	6324
KID CREEK 1-29F													
R&LU: 16207	1712 31	1120 28	705 30	1480 29	1496 31	1530 30	1412 31	1452 31	1403 0	1330 31	1249 30	1278 31	16167
Spacing: UN	644	301	425	310	391	272	342	261	82	292	331	260	3911
	1074	579	296	884	975	1177	867	944	894	900	916	883	10389
DUFFIELD 1-14													
R&LU: 6983	889 31	735 28	649 31	310 27	555 31	554 30	552 31	542 31	203 30	605 27	686 30	716 31	6996
Spacing: UN	291	294	466	116	551	502	541	508	17	502	831	1257	5876
	726	581	619	122	431	288	484	416	84	296	501	482	5030

Operator-Lease	Jan	Feb	Mar	Apr	May	Jun	Jul	Aug	Sep	Oct	Nov	Dec	2002 Total
SHERYL 1-27F													
R&LU: 7666	634 31	632 28	696 31	688 30	657 31	629 30	663 31	638 31	654 30	598 31	593 30	574 31	7656
Spacing: UN	567	593	1165	727	804	516	741	887	610	918	602	654	8784
	235	189	280	255	257	53	280	270	265	251	204	208	2747
HADLEY 1-11F													
R&LU: 9675	1079 31	1081 27	1088 31	767 30	701 31	686 30	760 31	674 29	667 30	633 30	806 30	758 24	9700
Spacing: UN	342	327	189	219	324	181	367	302	399	321	465	421	3857
	991	786	786	705	628	546	624	664	597	524	556	439	7846
KURTZ 1-28													
R&LU: 13970	1293 31	1083 27	1577 31	1112 29	1262 31	1135 30	1222 31	1098 31	931 26	1121 31	1006 30	1094 31	13934
Spacing: UN	409	304	229	167	191	122	216	400	139	304	180	220	2881
	711	483	814	755	757	458	704	681	588	670	653	660	7934
WINFRED 1-34SF													
R&LU: 6711	228 31	245 28	513 31	541 28	795 31	713 30	769 31	615 30	595 30	499 31	691 30	511 31	6715
Spacing: UN	370	171	345	812	705	770	801	928	764	607	642	780	7695
	97	120	275	167	211	273	140	237	169	179	208	218	2294
JONES 1-33													
R&LU: 16802	1697 31	1356 28	1713 31	1476 30	1476 31	1301 30	1363 31	1357 31	1270 30	1317 30	1218 30	1217 31	16761
Spacing: UN	427	467	392	451	487	297	323	261	454	441	615	414	5029
	687	677	797	707	704	196	619	620	611	585	531	565	7299
SPRY 31-13H													
R&LU: 11430	1302 31	1077 28	1074 31	986 30	986 31	781 30	893 31	888 31	745 30	750 31	941 30	1046 31	11469
Spacing: UN	823	833	868	891	1001	862	819	611	1110	1077	1051	1373	11319
	1877	1499	1553	1155	1265	1075	1296	1136	999	996	1038	1079	14968
SWEDE 1-8													
R&LU: 7781	543 31	545 28	784 31	574 30	751 31	727 30	762 31	699 31	531 30	541 31	568 30	759 31	7784
Spacing: UN	2357	1801	2234	1740	2564	2325	1918	1880	1501	1529	1371	1360	22580
	1045	988	790	778	1091	750	1037	991	766	793	350	477	9856
BIDDY 1-12													
R&LU: 14958	1690 31	1212 27	1598 31	1206 30	1355 31	1245 30	1132 31	1015 31	1068 30	968 31	1137 30	1393 31	15019
Spacing: UN	239	188	393	311	432	222	177	253	224	405	608	462	3914
	1590	1166	1371	1135	1266	1070	1078	1152	988	905	992	1077	13790
BRADAC 41-23H													
R&LU: 5499	542 23	585 28	748 31	506 30	422 31	366 30	384 31	487 31	346 30	335 30	288 27	503 31	5512
Spacing: UN	901	683	549	1318	863	929	1063	798	1224	1140	1267	2700	13435
	289	309	302	244	348	197	244	201	211	202	198	217	2962
BLACKTAIL 1-31F													
R&LU: 8346	700 31	955 28	914 31	843 30	819 31	674 30	604 31	499 31	547 30	595 31	596 30	582 31	8328
Spacing: UN	428	180	369	309	270	267	173	205	318	301	299	266	3385
	223	140	331	259	250	273	155	107	121	133	137	110	2239
NURINE 1-30													
R&LU: 10543	768 30	710 28	1016 31	1075 30	952 31	837 28	873 31	1077 30	883 30	832 31	768 30	735 31	10526
Spacing: UN	185	247	227	159	108	163	320	860	330	185	126	228	3138
	285	255	360	301	337	287	344	289	262	349	304	282	3655
DAVIS 1-32F													
R&LU: 10941	498 26	720 21	1269 31	1325 30	1219 31	1155 30	713 31	683 31	837 30	913 31	789 30	802 31	10923
Spacing: UN	136	269	397	327	431	330	219	157	382	370	197	314	3529
	53	127	281	331	276	278	139	120	166	160	100	124	2155
MURPHY 1-10													
R&LU: 3095	551 31	336 28	268 31	199 30	219 31	210 30	240 31	269 31	164 30	164 31	232 30	269 31	3121
Spacing: UN	753	675	828	813	937	853	637	754	508	493	472	482	8205
	309	245	284	272	292	272	255	245	195	195	259	288	3111

Operator-Lease	Jan	Feb	Mar	Apr	May	Jun	Jul	Aug	Sep	Oct	Nov	Dec	2002 Total
SUNNY SLOPE 1-14F			NENE 14-131-107	F#: 14012	SOW: AL	C-O: 35677	C-W: 78493	C-G: 10001	COMP: 8/15/1997				
R&LU: 3738	300 31	338 28	338 31	298 30	290 31	309 30	323 31	438 31	325 30	248 31	260 30	260 31	3727
Spacing: UN	779	553	814	764	713	755	561	724	680	565	454	480	7842
	95	68	89	71	66	94	89	73	90	81	83	104	1003
KELLY 1-13			SWSW 13-131-107	F#: 14014	SOW: AL	C-O: 136546	C-W: 43736	C-G: 43681	COMP: 4/27/1997				
R&LU: 11531	1079 31	882 28	934 31	990 29	957 31	1082 30	1015 31	872 31	855 30	920 31	962 30	943 31	11491
Spacing: UN	243	186	123	126	257	269	53	129	193	185	149	130	2043
	384	383	341	346	349	351	459	389	410	387	398	497	4694
MISTY 1-24F			NENE 24-131-107	F#: 14017	SOW: AL	C-O: 55492	C-W: 44047	C-G: 13198	COMP: 3/17/1998				
R&LU: 6906	628 31	492 28	530 31	616 30	803 31	600 30	578 31	612 31	445 30	700 31	442 30	451 31	6897
Spacing: UN	631	480	532	442	545	471	359	431	471	527	380	406	5675
	115	118	115	137	135	75	81	153	151	283	126	96	1585
SONNY 1-25F			NENE 25-131-107	F#: 14018	SOW: AL	C-O: 63559	C-W: 31782	C-G: 20083	COMP: 11/15/1997				
R&LU: 6759	606 30	548 28	665 31	476 30	660 31	518 30	645 31	566 30	532 30	511 31	578 30	441 31	6746
Spacing: UN	218	207	257	228	241	211	301	203	213	197	238	62	2576
	163	123	195	165	208	61	169	206	201	199	200	117	2007
DANIEL 1-16S			SWSW 16-132-106	F#: 14030	SOW: AL	C-O: 266546	C-W: 129925	C-G: 153351	COMP: 3/6/1996				
R&LU: 17652	1903 31	1909 28	1908 31	1765 29	715 19	1137 30	1793 31	1599 31	1130 30	1151 31	1127 30	1508 31	17645
Spacing: UN	1170	894	873	804	391	584	782	842	508	518	916	909	9191
	1393	1316	1472	1590	871	987	1670	1445	1085	1125	844	1149	14947
WINCHESTER 1-17			NENE 17-132-106	F#: 14032	SOW: AL	C-O: 304051	C-W: 44152	C-G: 164456	COMP: 4/1/1996				
R&LU: 17330	1187 22	1669 28	1117 31	1512 30	1467 31	1221 26	2341 23	1768 29	1293 30	1305 31	869 21	1544 31	17293
Spacing: UN	636	1846	145	313	335	261	178	157	108	109	85	992	5165
	1103	2072	916	845	853	505	1845	2197	1577	1671	959	639	15182
EAGON 1-1F			NENE 1-130-106	F#: 14066	SOW: AL	C-O: 236705	C-W: 54315	C-G: 72287	COMP: 7/14/1997				
R&LU: 17367	1218 31	1173 25	1531 31	1551 30	1287 31	1124 29	1004 29	1280 31	1523 30	1813 31	1684 30	2223 30	17411
Spacing: UN	555	374	467	410	365	251	203	435	150	535	601	395	4741
	802	916	750	817	808	816	652	695	610	642	601	668	8777
WALTER 1-2F			NENE 2-130-106	F#: 14067	SOW: AL	C-O: 277191	C-W: 45034	C-G: 76650	COMP: 8/25/1997				
R&LU: 23426	1955 31	1592 28	2116 31	2049 30	1804 31	1921 30	1742 29	2246 31	1883 30	1997 25	2072 29	2031 31	23408
Spacing: UN	227	601	576	491	447	266	374	247	594	447	308	201	4779
	1233	1188	1157	1184	1108	1172	1145	1135	1126	1090	1133	1217	13888
LARRY 1-3F			SWSW 3-130-106	F#: 14068	SOW: AL	C-O: 157540	C-W: 50902	C-G: 53305	COMP: 11/8/1996				
R&LU: 10659	963 31	743 28	658 31	965 27	1111 31	917 30	1053 29	1020 31	820 29	946 31	706 30	767 28	10669
Spacing: UN	679	242	391	281	544	470	393	504	345	564	270	266	4949
	400	254	250	389	458	426	411	494	371	324	309	29	4115
DUAINE 1-4F			SWSW 4-130-106	F#: 14069	SOW: AL	C-O: 122518	C-W: 36858	C-G: 34810	COMP: 4/1/1997				
R&LU: 10321	938 31	810 28	1303 31	865 29	886 31	777 30	829 31	840 31	838 30	750 31	717 30	776 31	10329
Spacing: UN	252	377	823	275	407	204	96	4	215	305	326	174	3458
	248	196	321	276	264	252	224	286	275	185	217	298	3042
LOWE 1-9F			SWSW 9-130-106	F#: 14070	SOW: AL	C-O: 84603	C-W: 43487	C-G: 22690	COMP: 10/9/1996				
R&LU: 6671	566 30	529 28	632 31	480 27	590 31	652 29	553 31	531 31	502 30	488 31	554 30	611 31	6688
Spacing: UN	368	361	501	479	343	176	561	437	298	559	74	470	4627
	74	79	152	93	97	88	121	97	73	100	74	106	1154
J.D.T. 1-10F			SWSW 10-130-106	F#: 14071	SOW: AL	C-O: 133851	C-W: 59185	C-G: 30370	COMP: 9/26/1997				
R&LU: 10955	1173 31	821 28	774 31	992 30	918 31	923 30	868 31	495 27	875 30	804 31	1172 30	1202 31	11017
Spacing: UN	370	567	1525	452	394	378	437	261	337	416	559	536	6232
	198	241	183	225	264	51	222	159	292	185	300	438	2758
FRANK 1-18F			NENE 18-132-106	F#: 14094	SOW: AL	C-O: 181481	C-W: 44430	C-G: 86657	COMP: 9/8/1996				
R&LU: 12033	1129 31	568 28	1149 31	1055 30	1103 31	1067 30	1119 31	1088 31	871 30	887 31	842 30	1126 31	12004
Spacing: UN	492	1304	385	337	280	254	210	249	209	213	236	234	4403
	693	604	682	696	786	540	747	930	629	652	551	751	8261

Operator-Lease	Jan	Feb	Mar	Apr	May	Jun	Jul	Aug	Sep	Oct	Nov	Dec	2002 Total
HARRY 1-15F			NENE 15-130-106	F#: 14105	SOW: AL	C-O: 84227	C-W: 76662	C-G: 21068	COMP: 12/19/1997				
R&LU: 9202	728 31	769 28	1225 31	789 30	790 31	641 30	628 31	767 31	643 30	1020 31	570 30	591 31	9161
Spacing: UN	915	936	986	868	809	936	411	404	930	2070	539	592	10396
	182	193	306	197	198	160	157	192	161	255	143	148	2292
ROSELLA 1-17			NENE 17-131-106	F#: 14108	SOW: AL	C-O: 227273	C-W: 55872	C-G: 110192	COMP: 7/19/1996				
R&LU: 16225	1654 30	1399 28	1400 31	1493 28	1505 31	1416 30	1317 31	1309 31	1223 30	1242 31	1089 30	1151 31	16198
Spacing: UN	427	236	297	305	511	338	357	317	456	59	443	35	3781
	1005	872	813	953	882	822	809	783	691	801	794	857	10082
JOHNSON 1-18			SWSW 18-131-106	F#: 14109	SOW: AL	C-O: 173520	C-W: 50032	C-G: 72048	COMP: 2/12/1997				
R&LU: 16453	1129 23	1254 28	918 28	1341 30	1341 31	1440 30	1057 31	1752 31	1637 30	1555 31	1496 30	1556 31	16476
Spacing: UN	443	263	382	399	260	360	194	538	475	500	541	586	4941
	526	635	358	604	661	566	698	915	906	890	878	924	8561
NEVADA 1-19			SWSW 19-131-106	F#: 14110	SOW: AL	C-O: 86755	C-W: 25932	C-G: 28789	COMP: 3/9/1997				
R&LU: 8438	907 31	609 26	806 31	723 30	761 31	716 29	702 31	623 31	608 30	635 31	602 29	744 31	8436
Spacing: UN	212	366	197	195	246	96	109	456	304	209	144	277	2811
	328	261	323	289	307	145	379	179	208	180	209	253	3061
KAY 1-20			NENE 20-131-106	F#: 14112	SOW: AL	C-O: 249088	C-W: 36756	C-G: 130160	COMP: 9/18/1996				
R&LU: 16928	1623 30	1436 28	1525 31	1496 29	1557 31	1527 30	1470 31	1413 31	1274 28	1136 31	1206 30	1231 31	16894
Spacing: UN	193	476	313	295	274	230	95	236	209	57	284	250	2912
	1236	939	1136	1120	1202	992	1175	1084	975	940	1005	1015	12819
TURBIVILLE 1-11			SWSW 11-130-106	F#: 14129	SOW: AL	C-O: 214624	C-W: 76391	C-G: 53779	COMP: 11/1/1997				
R&LU: 22544	1846 31	2060 28	2112 31	1902 30	2050 31	1891 30	2120 31	1868 31	2040 30	1633 31	1287 23	1665 28	22474
Spacing: UN	966	864	1388	906	1479	1222	1130	1295	1156	960	817	1351	13534
	462	515	528	476	513	473	530	467	510	408	322	416	5620
BAR LT 1-14			SWSW 14-130-106	F#: 14130	SOW: AL	C-O: 67696	C-W: 110240	C-G: 18033	COMP: 8/30/1997				
R&LU: 5684	434 28	538 27	563 31	448 30	453 31	458 30	419 31	402 27	421 26	561 29	436 30	550 31	5683
Spacing: UN	1112	1303	1319	1420	1289	1059	985	1122	694	1021	1129	883	13336
	109	135	141	112	113	115	105	101	105	141	109	138	1424
ADAIR 1-9			SWSW 9-132-106	F#: 14131	SOW: PNA	C-O: 4572	C-W: 116157	C-G: 4550	COMP: 5/15/1996				
R&LU: 0	0 0	0 0	0 0	0 0	0 0	0 0	0 0	0 0	0 0	0 0	0 0	0 0	0
Spacing: UN	0	0	0	0	0	0	0	0	0	0	0	0	0
	0	0	0	0	0	0	0	0	0	0	0	0	0
MYER 1-21S			NENE 21-131-106	F#: 14132	SOW: AL	C-O: 291084	C-W: 52789	C-G: 143585	COMP: 5/13/1996				
R&LU: 19538	1769 28	1687 28	1779 31	1668 29	1732 31	1443 30	1664 31	1701 31	1610 30	1415 30	1516 30	1515 31	19499
Spacing: UN	162	155	175	255	244	256	103	110	112	144	105	91	1912
	1329	1224	1306	1271	1276	822	1352	1254	1299	1072	1267	1168	14640
PAMELA 1-23F			NENE 23-130-106	F#: 14135	SOW: AL	C-O: 94305	C-W: 64128	C-G: 23438	COMP: 4/14/1998				
R&LU: 8129	791 31	728 28	709 31	660 30	704 31	680 28	688 31	678 29	538 30	618 31	648 30	631 31	8073
Spacing: UN	759	733	713	1004	964	662	613	636	419	453	329	507	7792
	198	182	177	165	176	154	172	170	134	155	16	158	1857
ERIC 1-24F			SWSW 24-130-106	F#: 14136	SOW: AL	C-O: 42978	C-W: 145431	C-G: 10831	COMP: 9/25/1997				
R&LU: 3886	312 31	284 28	340 31	356 30	365 29	486 30	351 31	332 30	237 30	272 30	284 30	230 31	3849
Spacing: UN	1498	1454	1519	1012	1769	1737	1668	1615	1343	1003	920	715	16253
	78	71	85	89	91	122	88	83	59	68	71	58	963
ADAM 1-26F			SWSW 26-130-106	F#: 14137	SOW: AL	C-O: 33393	C-W: 108913	C-G: 8680	COMP: 7/4/1998				
R&LU: 4189	447 31	302 28	361 31	319 30	396 31	315 29	354 29	372 31	432 30	253 31	270 30	369 31	4190
Spacing: UN	1828	1835	1917	1321	1312	1445	1180	1271	1801	879	1239	1050	17078
	116	79	94	83	103	82	92	97	112	66	70	96	1090
MARTIN 14-15H			SWSW 15-132-106	F#: 14170	SOW: AL	C-O: 119741	C-W: 243278	C-G: 64122	COMP: 3/19/1997				
R&LU: 9760	336 12	1021 28	946 31	878 30	422 31	722 30	802 30	1585 31	729 30	742 31	635 30	927 31	9745
Spacing: UN	631	4071	3408	3018	1165	3892	1092	1091	1265	1289	1021	1135	23078
	207	507	582	601	372	197	690	407	405	420	436	439	5263

Operator-Lease	Jan	Feb	Mar	Apr	May	Jun	Jul	Aug	Sep	Oct	Nov	Dec	2002 Total
RIVERS BEND 1-16SF			SWSW 16-130-106	F#: 14247	SOW: AL	C-O: 78080	C-W: 47690	C-G: 16389	COMP: 7/8/1996				
R&LU: 6269	610 31	563 28	676 31	516 30	535 31	529 30	595 28	610 31	589 30	481 31	251 28	289 31	6244
Spacing: UN	590	179	311	228	500	407	130	365	320	397	457	249	4133
	3	28	49	31	27	0	24	34	34	54	38	51	373
ELSIE 1-22F			NENE 22-130-106	F#: 14248	SOW: AL	C-O: 90160	C-W: 71250	C-G: 22544	COMP: 1/25/1998				
R&LU: 9468	655 28	784 28	1151 31	749 30	875 31	739 29	779 31	941 31	639 30	828 31	671 30	715 31	9526
Spacing: UN	708	886	1050	759	793	705	726	704	1249	573	143	554	8850
	164	196	288	188	219	185	195	235	160	207	168	179	2384
CODY 1-21F			NWSW 21-130-106	F#: 14252	SOW: AL	C-O: 36143	C-W: 101188	C-G: 1497	COMP: 5/17/1998				
R&LU: 3614	349 31	334 28	257 31	407 28	338 31	293 30	287 31	287 27	323 30	308 31	172 24	274 31	3629
Spacing: UN	847	1305	409	1174	1300	1162	1099	1112	1033	757	611	543	11352
	0	3	0	0	0	0	0	9	0	7	0	0	19
LCT 1-5F			NENE 5-130-106	F#: 14515	SOW: AL	C-O: 138207	C-W: 59061	C-G: 34311	COMP: 8/30/1997				
R&LU: 13477	1218 31	1038 28	1486 31	1127 25	1120 31	1112 30	1123 29	1133 31	998 30	1065 31	957 30	1082 30	13459
Spacing: UN	768	661	752	447	328	733	557	710	673	203	374	708	6914
	260	232	389	285	142	42	308	319	285	312	250	369	3193
BIG GUMBO CREEK 1-8F			NENE 8-130-106	F#: 14519	SOW: AL	C-O: 124911	C-W: 88351	C-G: 32878	COMP: 11/6/1997				
R&LU: 5344	717 31	297 11	0 0	277 28	489 31	405 29	452 25	615 31	605 30	477 30	389 29	583 31	5306
Spacing: UN	1001	479	0	4260	2326	3169	3466	3538	3696	2161	2743	3589	30428
	67	36	0	0	30	28	44	7	65	30	1	52	360
PRAIRIE FALCON 1-6F			NENE 6-130-106	F#: 14522	SOW: AL	C-O: 122462	C-W: 20690	C-G: 28463	COMP: 5/22/1997				
R&LU: 11135	960 31	755 28	1102 31	791 30	744 31	850 30	1160 31	1103 31	1027 27	782 27	948 30	895 31	11117
Spacing: UN	176	260	374	224	255	585	199	170	285	291	260	288	3367
	167	134	336	84	134	181	339	238	204	159	209	199	2384
GUMBO FLATS 1-17F			NENE 17-130-106	F#: 14523	SOW: AL	C-O: 79114	C-W: 50259	C-G: 10032	COMP: 5/27/1998				
R&LU: 9749	1156 31	1104 28	1040 31	495 26	807 31	700 30	767 31	977 31	604 30	883 31	603 27	577 31	9713
Spacing: UN	316	206	487	199	672	482	492	274	317	529	469	200	4643
	321	330	183	14	104	97	105	107	0	171	79	65	1576
SOPHIA 1-12			SWSW 12-131-107	F#: 14525	SOW: AL	C-O: 63663	C-W: 81456	C-G: 18255	COMP: 1/21/1998				
R&LU: 6878	535 31	612 28	524 31	548 29	534 31	528 29	565 31	466 31	637 30	604 31	632 30	689 31	6874
Spacing: UN	841	664	948	880	637	974	931	937	813	1156	931	758	10470
	239	193	213	191	189	52	247	212	201	220	226	287	2470
JOHNSON 14-7H			SWSW 7-132-106	F#: 14595	SOW: AL	C-O: 224743	C-W: 72732	C-G: 96852	COMP: 2/26/1997				
R&LU: 15364	1699 31	1405 28	1466 31	1258 30	1249 31	1195 30	1192 31	1111 31	1058 30	1066 31	1295 30	1430 31	15424
Spacing: UN	1091	1104	1306	1297	1088	991	1079	1054	992	962	1461	1659	14084
	773	618	740	677	616	575	614	584	562	561	556	1350	8226
NAGLE 1-27F			SWSW 27-130-106	F#: 14685	SOW: AL	C-O: 24573	C-W: 92586	C-G: 6407	COMP: 6/4/1998				
R&LU: 2217	244 31	172 28	141 31	206 30	268 31	211 28	189 31	228 31	166 30	92 30	101 30	168 31	2186
Spacing: UN	1152	1223	1244	809	861	966	538	597	255	271	279	185	8380
	63	45	37	54	70	55	49	59	43	24	26	44	569
BEN 1-28F			SWSW 28-130-106	F#: 14686	SOW: AL	C-O: 12272	C-W: 76240	C-G: 3376	COMP: 4/24/1998				
R&LU: 1487	59 31	10 28	70 23	159 23	231 31	170 30	227 31	150 31	89 30	71 29	43 30	231 31	1510
Spacing: UN	1442	1392	787	1266	1452	1280	1471	1098	580	1092	1231	944	14035
	17	3	19	44	64	47	63	41	24	20	12	64	418
AGGRAVATION ACRES 1-34F			NWNE 34-130-106	F#: 14687	SOW: AL	C-O: 25109	C-W: 105525	C-G: 6300	COMP: 7/2/1998				
R&LU: 2379	410 31	127 28	30 31	181 26	199 31	57 21	349 27	164 23	355 30	76 31	265 30	153 29	2366
Spacing: UN	1514	1761	2110	1013	1522	1711	919	1132	1300	1581	1257	1296	17116
	103	32	8	45	50	14	87	41	89	19	66	39	593
DONALD 1-35			NENE 35-130-106	F#: 14688	SOW: AL	C-O: 20954	C-W: 91144	C-G: 5842	COMP: 7/1/1998				
R&LU: 3284	388 22	244 28	253 30	238 30	201 31	280 30	290 31	272 30	277 30	281 31	289 30	298 30	3311
Spacing: UN	1276	1408	1239	1133	1042	940	913	874	750	791	881	815	12062
	101	63	66	62	52	73	75	71	72	73	75	77	860

Operator-Lease	Jan	Feb	Mar	Apr	May	Jun	Jul	Aug	Sep	Oct	Nov	Dec	2002 Total
DUFFIELD 43-14SH			NESE	14-132-107	F#: 15139	SOW: AI	C-O: 29825	C-W: 10745	C-G: 20364	COMP: 7/14/2001			
R&LU: 9929	2048 29	1755 28	1549 31	1544 30	1082 31	984 30	854 28	0 0	0 0	0 0	0 0	0 0	9816
Spacing: UN	386	405	266	365	439	256	297	0	0	0	0	0	2414
	2011	1663	1438	1355	1062	805	924	0	0	0	0	0	9258
DUFFIELD 43-14NH			NESE	14-132-107	F#: 15140	SOW: AI	C-O: 21497	C-W: 15703	C-G: 13446	COMP: 8/17/2001			
R&LU: 7335	1875 31	1176 28	1059 30	855 30	843 31	612 30	708 31	60 4	0 0	0 0	0 0	0 0	7188
Spacing: UN	1305	674	873	759	683	621	459	75	0	0	0	0	5449
	1208	503	787	880	865	748	695	87	0	0	0	0	5773
SPRY 24-13NH			SESW	13-132-107	F#: 15141	SOW: AI	C-O: 33621	C-W: 8450	C-G: 26383	COMP: 8/13/2001			
R&LU: 15252	2406 29	2121 28	2216 31	1893 30	2015 31	1562 30	1899 31	959 22	0 0	0 0	0 0	0 0	15071
Spacing: UN	371	418	502	419	411	464	475	224	0	0	0	0	3284
	2481	1648	2394	2294	2431	2093	1974	1386	0	0	0	0	16701
SPRY 24-13SH			SESW	13-132-107	F#: 15142	SOW: AI	C-O: 37195	C-W: 18907	C-G: 12176	COMP: 7/15/2001			
R&LU: 18079	2955 31	2403 28	2329 29	2143 30	2283 31	1768 30	2151 31	1565 31	279 8	0 0	0 0	0 0	17876
Spacing: UN	1110	1152	1285	1156	1132	1278	1310	891	163	0	0	0	9477
	686	420	567	585	620	534	504	510	244	0	0	0	4670
HADLEY 34-11SH			SWSE	11-132-107	F#: 15188	SOW: AI	C-O: 27445	C-W: 39455	C-G: 38213	COMP: 10/20/2001			
R&LU: 21606	2573 27	2021 23	2561 31	2071 28	2064 29	2087 30	1708 25	1940 31	1848 30	1860 31	736 10	0 0	21469
Spacing: UN	2221	2133	3064	2871	2416	2326	2077	2474	2328	2259	1115	0	25284
	3400	2578	3755	3236	2955	2917	2555	2964	2851	2846	917	0	30974
HADLEY 34-11NH			SWSE	11-132-107	F#: 15189	SOW: AI	C-O: 55691	C-W: 39645	C-G: 13428	COMP: 9/22/2001			
R&LU: 42681	5570 31	4606 28	4805 31	4162 30	4092 29	3916 30	3908 31	3641 31	3467 30	3490 31	764 17	0 0	42421
Spacing: UN	2795	2827	3343	3354	2785	2537	2762	2699	2539	2464	683	0	28788
	1144	914	1096	1011	911	851	909	865	831	830	667	0	10029
BRADAC 21-30SH			NWNW	30-132-106	F#: 15196	SOW: WI	C-O: 34086	C-W: 5088	C-G: 0	COMP: 10/13/2001			
R&LU: 18412	5112 31	4186 28	4014 31	3840 30	1030 9								18182
Spacing: UN	578	498	538	524	154								2292
	0	0	0	0	0								0
BRADAC 22-30NH			SENW	30-132-106	F#: 15197	SOW: WI	C-O: 26205	C-W: 11686	C-G: 0	COMP: 9/15/2001			
R&LU: 13785	3681 31	3014 28	2891 31	2766 30	1153 14								13505
Spacing: UN	739	636	688	669	307								3039
	0	0	0	0	0								0
WINCHESTER 42-17SH			SENE	17-132-106	F#: 15215	SOW: AI	C-O: 58100	C-W: 18478	C-G: 25094	COMP: 11/20/2001			
R&LU: 55324	5035 25	4727 24	5956 31	5492 30	4647 27	5181 30	5423 31	4683 29	3834 30	3901 31	3703 30	2714 17	55296
Spacing: UN	1645	933	1151	1013	944	988	812	751	646	657	727	396	10663
	1711	1652	2557	2620	2306	1829	2523	2273	1891	1956	1654	1235	24207
WINCHESTER 43-17NH			NESE	17-132-106	F#: 15216	SOW: AI	C-O: 13369	C-W: 45474	C-G: 8198	COMP: 1/26/2002			
R&LU: 13311	448 28	1422 28	1488 30	1353 28	1401 31	944 21	1328 29	1110 26	990 30	992 31	646 20	1247 30	13369
Spacing: UN	7860	4528	4644	4028	4591	2902	3212	2873	2691	2693	2046	2932	45000
	254	679	874	883	951	456	846	737	668	680	394	776	8198
LITTLE BEAVER 43-24SH			NESE	24-132-107	F#: 15220	SOW: AI	C-O: 44723	C-W: 9213	C-G: 22332	COMP: 3/8/2002			
R&LU: 44651		0 3	6017 31	5319 29	5416 31	4968 28	5494 31	5032 31	3692 29	3648 29	3701 30	1436 9	44723
Spacing: UN		614	1252	1055	1184	1018	886	868	669	660	782	225	9213
		0	2811	2762	2926	1909	2782	2659	1982	1991	1799	711	22332
BIDDY 34-12NH			SWSE	12-132-107	F#: 15221	SOW: AI	C-O: 52539	C-W: 2987	C-G: 40838	COMP: 12/2/2001			
R&LU: 47559	5499 31	4561 28	4758 31	4120 30	3981 30	3877 30	3868 31	3604 31	3432 30	3155 28	4204 30	2512 16	47571
Spacing: UN	216	220	260	260	212	197	215	210	197	175	290	154	2606
	4056	3250	3895	3595	3182	3025	3232	3074	2957	2694	2924	1676	37560
SWEDE 42-7SH			SENE	7-132-106	F#: 15222	SOW: AI	C-O: 43057	C-W: 9032	C-G: 0	COMP: 4/26/2002			
R&LU: 42806				713 20	5383 11	6216 30	6046 31	5673 31	5067 30	4855 31	4411 30	4693 31	43057
Spacing: UN				5168	1227	580	503	422	379	348	54	351	9032
				0	0	0	0	0	0	0	0	0	0

Operator-Lease	Jan	Feb	Mar	Apr	May	Jun	Jul	Aug	Sep	Oct	Nov	Dec	2002 Total
SWEDE 24-8SH			SESW 8-132-106	F#: 15223	SOW: AI	C-O: 48289	C-W: 12725	C-G: 0	COMP: 3/18/2002				
R&LU: 47891			1229 27	4716 30	5383 31	6215 30	6047 31	5673 31	5066 30	4856 31	4411 30	4693 31	48289
Spacing: UN			5723	3138	1227	580	503	422	379	348	54	351	12725
			0	0	0	0	0	0	0	0	0	0	0
LITTLE BEAVER 43-24NH			NESE 24-132-107	F#: 15224	SOW: AI	C-O: 34598	C-W: 31226	C-G: 14466	COMP: 2/9/2002				
R&LU: 34587	0 2	3870 28	4210 31	3931 30	3297 27	3672 30	3869 31	3543 31	2713 30	2747 31	2606 30	140 1	34598
Spacing: UN	197	3792	4036	3598	3323	3471	2875	2819	2266	2292	2539	18	31226
	0	1268	1694	1758	1534	1215	1688	1613	1254	1291	1091	60	14466
JOHNSON 12-18NH			SWNW 18-131-106	F#: 15263	SOW: WI	C-O: 12186	C-W: 7695	C-G: 0	COMP: 8/20/2002				
R&LU: 12186							1549 31	3861 30	3317 31	2766 30	693 10	12186	
Spacing: UN							4364	1303	951	816	261	7695	
							0	0	0	0	0	0	0
JOHNSON 12-18SH			SWNW 18-131-106	F#: 15264	SOW: AL	C-O: 14161	C-W: 8593	C-G: 4895	COMP: 8/1/2002				
R&LU: 13896							187 15	2958 28	2530 24	2820 30	2824 30	2842 30	14161
Spacing: UN							2265	1239	1000	1236	1393	1460	8593
							0	956	868	1000	1026	1045	4895
DANIEL 43-16SH			NESE 16-132-106	F#: 15265	SOW: WI	C-O: 3315	C-W: 10229	C-G: 917	COMP: 6/7/2002				
R&LU: 3317			0 4	0 30	1547 25	1200 19	568 10	0 0	0 0	0 0	0 0		3315
Spacing: UN			1114	4489	2412	1469	745	0	0	0			10229
			0	0	363	371	183	0	0	0			917
DANIEL 43-16NH			NESE 16-132-106	F#: 15266	SOW: WI	C-O: 321	C-W: 11649	C-G: 137	COMP: 5/27/2002				
R&LU: 321			0 27	211 30	110 16	0 2	0 0	0 0					321
Spacing: UN			3761	5142	2489	257	0	0					11649
			0	100	37	0	0	0					137
FLATNESS 43-21NH			NESE 21-132-106	F#: 15267	SOW: WI	C-O: 5423	C-W: 17245	C-G: 2015	COMP: 6/8/2002				
R&LU: 5423			0 0	1228 30	1174 28	1174 30	918 30	929 31	0 0	0 0	0 0		5423
Spacing: UN			0	4436	3339	3570	2933	2967	0	0			17245
			0	354	446	465	370	380	0	0			2015
HENRY 12-29NH			SWNW 29-132-106	F#: 15281	SOW: WI	C-O: 15315	C-W: 10142	C-G: 0	COMP: 5/30/2002				
R&LU: 15315			233 22	4192 30	6025 31	4865 28	0 0						15315
Spacing: UN			5510	2866	1096	670	0						10142
			0	0	0	0	0						0
WINTON 12-27NH			SWNW 27-132-106	F#: 15282	SOW: WI	C-O: 12741	C-W: 9711	C-G: 0	COMP: 7/3/2002				
R&LU: 12741			0 17	3865 23	5313 31	3563 23							12741
Spacing: UN			4533	2610	1642	926							9711
			0	0	0	0							0
BIDDY 11-12NH			NWNW 12-132-107	F#: 15290	SOW: AI	C-O: 20248	C-W: 18030	C-G: 9788	COMP: 6/4/2002				
R&LU: 20200			0 0	2302 28	3168 31	3166 30	3099 28	3128 31	3193 29	2192 31			20248
Spacing: UN			0	6389	2512	2293	1799	2422	1711	904			18030
			11	1037	1526	1596	1469	1570	1519	1060			9788
FLATNESS 43-21SH			NESE 21-132-106	F#: 15295	SOW: WI	C-O: 3918	C-W: 14328	C-G: 0	COMP: 7/24/2002				
R&LU: 3918							207 26	1455 31	2256 30	0 0			3918
Spacing: UN							5677	5462	3189	0			14328
							0	0	0	0			0
SOPHIA 34-12SH			SWSE 12-131-107	F#: 15318	SOW: AL	C-O: 4384	C-W: 16537	C-G: 1250	COMP: 11/6/2002				
R&LU: 4206								0 14	2106 30	2278 31			4384
Spacing: UN								5245	6249	5043			16537
								0	555	695			1250
SOPHIA 34-12NH			SWSE 12-131-107	F#: 15319	SOW: WI	C-O: 7741	C-W: 6159	C-G: 0	COMP: 9/21/2002				
R&LU: 7420							1186 19	2589 31	2100 30	1866 31			7741
Spacing: UN							2542	1309	1171	1137			6159
							0	0	0	0			0

Operator-Lease	Jan	Feb	Mar	Apr	May	Jun	Jul	Aug	Sep	Oct	Nov	Dec	2002 Total
MURPHY 43-10NH			NESE 10-132-107	F#: 15323	SOW: AI	C-O: 874			C-W: 4824	C-G: 241		COMP: 12/22/2002	
R&LU: 791												874 25	874
Spacing: UN												4824	4824
												241	241
P BAR 1-31			NENE 31-133-106	F#: 14097	SOW: AL	C-O: 135135			C-W: 63309	C-G: 82697		COMP: 7/30/1997	
R&LU: 21033	1088 31	864 28	923 31	1241 30	1033 31	1021 30	2345 31	2435 31	2451 30	2316 31	2459 30	2850 31	21026
Spacing: UN	461	715	436	722	649	644	2014	1910	1541	1942	1427	1350	13811
	667	562	594	924	2417	2237	4206	4571	4326	4327	4355	5359	34545
ANDREW 1-32F			SWSW 32-133-106	F#: 14098	SOW: AL	C-O: 283595			C-W: 22105	C-G: 152798		COMP: 8/21/1997	
R&LU: 21974	2366 31	1815 28	2174 31	2030 30	1742 31	1703 30	1580 31	1640 31	1650 30	1561 31	1656 30	1920 31	21837
Spacing: UN	390	355	105	271	594	582	550	522	421	530	390	369	5079
	1707	1181	1379	1418	1281	1173	1040	1130	1069	1070	1077	1325	14850
DOBS 1-33			SWSW 33-133-106	F#: 14099	SOW: AL	C-O: 274729			C-W: 37014	C-G: 193701		COMP: 9/22/1997	
R&LU: 21488	1886 31	1559 28	2181 31	1589 30	1794 31	1754 30	1626 31	1738 31	1791 30	1694 31	1798 30	1977 31	21387
Spacing: UN	364	459	421	383	237	233	220	321	239	301	222	215	3615
	1967	1217	1793	1503	1407	1288	1142	1204	1286	1286	1295	1449	16837
GREGORY 1-34			SWSW 34-133-106	F#: 14100	SOW: AL	C-O: 55363			C-W: 119941	C-G: 38859		COMP: 1/30/1998	
R&LU: 3714	558 31	358 28	440 31	304 30	598 31	200 30	186 31	193 31	194 30	184 31	195 30	226 31	3636
Spacing: UN	1248	1044	1132	1015	1197	1427	1348	1278	1031	1299	955	904	13878
	402	205	578	469	427	357	316	344	325	326	328	403	4480
FLOR 24-19H			SESW 19-133-106	F#: 14154	SOW: AL	C-O: 104128			C-W: 98003	C-G: 42185		COMP: 10/4/1997	
R&LU: 7669	854 31	652 28	505 31	704 30	575 31	562 30	521 31	332 30	678 25	761 31	809 30	658 31	7611
Spacing: UN	972	1340	895	795	496	487	460	282	886	1326	974	378	9291
	757	340	656	482	363	332	295	338	374	444	447	426	5254
GLENDIVE LODGE 14-29H			SWSW 29-133-106	F#: 14155	SOW: AL	C-O: 311501			C-W: 53109	C-G: 111892		COMP: 4/3/1997	
R&LU: 26734	2010 22	3087 28	2934 31	2378 30	2488 30	2539 30	2353 31	1739 28	1720 30	1626 31	1727 30	2000 31	26601
Spacing: UN	362	761	538	383	342	349	330	141	271	342	251	238	4308
	1735	2650	2700	2498	1842	1760	1560	1020	1108	1109	1116	1373	20471
FLOR 1-28F			SWSW 28-133-106	F#: 14156	SOW: AL	C-O: 36756			C-W: 118581	C-G: 20841		COMP: 11/28/1997	
R&LU: 3440	125 31	42 28	250 25	851 30	254 31	249 30	231 31	240 31	242 30	228 31	242 30	383 31	3337
Spacing: UN	1549	1406	983	1044	1611	1581	1493	1416	1142	2043	1058	550	15876
	332	83	206	231	138	127	112	122	115	116	116	196	1894
GLENDIVE LODGE-FEDERAL 24-30H			SESW 30-133-106	F#: 14157	SOW: AL	C-O: 111826			C-W: 59327	C-G: 38729		COMP: 11/16/1997	
R&LU: 9522	905 31	761 28	877 31	0 0	900 31	879 30	816 31	846 31	852 30	805 31	855 30	991 31	9487
Spacing: UN	553	742	440	0	383	376	355	337	271	342	251	238	4288
	449	401	477	0	474	434	385	418	396	396	399	491	4720
FEDERAL MOSQUITO CREEK 14-17H			SWSW 17-133-106	F#: 14240	SOW: AL	C-O: 26613			C-W: 264509	C-G: 16567		COMP: 3/20/1998	
R&LU: 4439	312 31	812 27	458 31	267 30	373 31	371 30	443 31	452 30	224 30	213 31	226 30	262 31	4413
Spacing: UN	2868	249	3621	3647	3330	3304	4635	4319	1671	2043	1502	1421	32610
	197	515	360	369	162	150	154	164	167	167	168	206	2779
DOUG 1-18			SESW 18-133-106	F#: 14244	SOW: AL	C-O: 89564			C-W: 120012	C-G: 30543		COMP: 12/31/1997	
R&LU: 9703	399 31	446 28	668 31	820 30	491 31	484 30	448 31	1138 30	1166 30	1101 31	1170 30	1357 31	9688
Spacing: UN	780	717	1808	1225	673	666	629	1525	1252	1578	1159	1097	13109
	356	583	491	204	309	285	252	540	520	520	524	644	5228
FEDERAL BUCKLIN 14-20H			SWSW 20-133-106	F#: 14767	SOW: AL	C-O: 128160			C-W: 133943	C-G: 44938		COMP: 12/16/1997	
R&LU: 11645	1652 31	955 28	1013 31	688 30	1154 31	1128 30	1046 31	1044 30	874 30	50 2	902 30	1046 31	11552
Spacing: UN	2158	2696	1367	1244	2901	2846	2688	2450	1621	157	1948	1843	23919
	986	359	691	493	592	542	481	502	425	26	428	528	6053
ANDREW 34-32NH			SWSE 32-133-106	F#: 15299	SOW: AI	C-O: 24257			C-W: 27475	C-G: 8020		COMP: 7/11/2002	
R&LU: 24145						0 10	1341 30	4390 30	4552 30	4111 30	4568 30	5295 31	24257
Spacing: UN							3852	8734	3438	2857	3442	2647	27475
							0	546	1466	1430	1367	1439	8020

Operator-Lease	Jan	Feb	Mar	Apr	May	Jun	Jul	Aug	Sep	Oct	Nov	Dec	2002 Total
ANDREW 12-32SH			SWNW 32-133-106	F#: 15303	SOW: AI	C-O: 2808	C-W: 31909	C-G: 502	COMP: 8/15/2002				
R&LU: 2796						0 1 550 29	590 30	556 31	538 27	574 26		2808	
Spacing: UN						4 7436	6375	8035	5372	4687		31909	
						0 101	102	101	93	105		502	
ANDREW 12-32NH			SWNW 32-133-106	F#: 15304	SOW: AI	C-O: 13195	C-W: 21280	C-G: 4128	COMP: 9/28/2002				
R&LU: 13097						0 7	145 30	4091 31	4344 30	4615 28		13195	
Spacing: UN						883	11102	3917	2880	2498		21280	
						0	0	1314	1322	1492		4128	
GLENDIVE LODGE 43-30NH			NESE 30-133-106	F#: 15324	SOW: AI	C-O: 11455	C-W: 19045	C-G: 3226	COMP: 10/16/2002				
R&LU: 11364							0 3 3479 31	3694 30	4282 31	11455			
Spacing: UN							597	7590	5579	5279		19045	
							0	994	1001	1231		3226	
GLENDIVE LODGE 43-30SH			NESE 30-133-106	F#: 15327	SOW: AI	C-O: 2154	C-W: 7787	C-G: 959	COMP: 11/15/2002				
R&LU: 2129							0 0 0 0	959 28	1195 31	2154			
Spacing: UN							0	0	3858	3929		7787	
							0	0	413	546		959	
Unit Totals: Oil	245307	231554	261335	263106	271487	277741	302551	312158	287451	297222	288408	283622	3321942
Wells: 111 Wtr	175153	162115	204075	202015	191672	218765	214185	227685	211869	226701	206833	227666	2468734
Gas	157326	142026	156472	157427	160909	150258	169010	165326	152916	150731	141827	134618	1838846

CEDAR HILLS - RED RIVER B S UNIT

BURLINGTON RESOURCES OIL & GAS COMPANY LP

CANTER 33 WSW			NWNW 33-131-105	F#: 8119	SOW: AI	C-O: 58147	C-W: 0	C-G: 0	COMP: 11/15/2002				
CHSU HELEN HRON 4-1			NENW 4-131-106	F#: 8365	SOW: PNA	C-O: 149486	C-W: 353429	C-G: 40417	COMP: 5/4/1981				
R&LU: 0	0 0	0 0	0 0	0 0	0 0	0 0	0 0	0 0	0 0	0 0	0 0	0 0	0
Spacing: US	0	0	0	0	0	0	0	0	0	0	0	0	0
	0	0	0	0	0	0	0	0	0	0	0	0	0
BUCHHOLZ 1-A			NWSW 1-130-105	F#: 8784	SOW: PNA	C-O: 70643	C-W: 0	C-G: 0	COMP: 5/4/1981				
CHSU LARKIN 14-18NH 15			SWSW 18-131-105	F#: 13695	SOW: AL	C-O: 246817	C-W: 35551	C-G: 95739	COMP: 10/31/1994				
R&LU: 10641	1813 31	1576 28	1574 31	1503 30	1523 31	1345 30	209 10	0 0	0 0	0 0	0 0	1088 12	10631
Spacing: US	195	331	241	172	161	266	93	0	0	0	0	3341	4800
	1502	1103	980	1140	993	967	139	0	0	0	0	294	7118
CHSU COATES 14-19NH 15			SWSW 19-131-105	F#: 13726	SOW: AL	C-O: 266185	C-W: 42804	C-G: 119962	COMP: 12/18/1994				
R&LU: 19293	1933 31	1704 28	1851 31	1707 30	1942 31	1086 22	1886 31	1569 31	1376 30	1452 31	1376 30	1395 31	19277
Spacing: US	469	497	498	402	259	187	310	321	274	319	357	329	4222
	2977	2144	2230	2057	1957	1428	2367	1492	1527	1368	1469	1557	22573
CHSU PAYNTER 43-32SH 26			NESE 32-132-106	F#: 13749	SOW: PNA	C-O: 160873	C-W: 46884	C-G: 58131	COMP: 2/27/1995				
R&LU: 9421	774 31	635 28	860 31	750 30	755 31	779 30	970 31	855 31	870 30	720 31	649 30	826 31	9443
Spacing: US	374	251	338	289	305	349	441	430	368	631	469	286	4531
	394	619	686	619	638	586	637	757	714	565	715	762	7692
CHSU EVERETT 41-24SH 16			NENE 24-131-106	F#: 13756	SOW: WI	C-O: 251484	C-W: 50197	C-G: 123266	COMP: 4/1/1995				
R&LU: 17793	2030 31	2004 28	1778 31	1009 25	1253 22	2476 30	3464 31	2933 31	712 11	0 0	0 0	69 6	17728
Spacing: US	745	650	652	206	292	499	523	1230	734	0	0	2132	7663
	3090	2406	2366	876	1266	2638	1352	1302	571	0	0	36	15903
CHSU BUCHHOLZ 14-2NH 05			SWSW 2-130-105	F#: 13766	SOW: PNA	C-O: 29361	C-W: 112257	C-G: 5730	COMP: 7/5/1995				
R&LU: 0	0 0	0 0	0 0	0 0	0 0	0 0	0 0	0 0	0 0	0 0	0 0	0 0	0
Spacing: US	0	0	0	0	0	0	0	0	0	0	0	0	0
	0	0	0	0	0	0	0	0	0	0	0	0	0
CHSU PETERSON 21-26SH 26			NENW 26-132-106	F#: 13772	SOW: AL	C-O: 292022	C-W: 45883	C-G: 157873	COMP: 5/18/1995				
R&LU: 16754	1454 31	1336 28	1528 31	1424 30	1327 30	1356 27	1471 31	1503 31	1469 30	1388 31	983 26	1549 31	16788
Spacing: US	245	354	262	334	441	335	278	480	307	357	234	293	3920
	1115	1208	977	1354	738	467	1109	1138	1040	1173	887	1489	12695

Operator-Lease	Jan	Feb	Mar	Apr	May	Jun	Jul	Aug	Sep	Oct	Nov	Dec	2002 Total
CHSU EGELAND 33-32NH 15			NWSE 32-131-105		F#: 13778	SOW: PNA	C-O: 119681		C-W: 2512		C-G: 23562		COMP: 8/19/1995
R&LU: 0	0 0	0 0	0 0	0 0	0 0	0 0	0 0	0 0	0 0	0 0	0 0	0 0	0
Spacing: US	0	0	0	0	0	0	0	0	0	0	0	0	0
	0	0	0	0	0	0	0	0	0	0	0	0	0
CHSU EGELAND 24-26NH 15			SESW 26-131-105		F#: 13791	SOW: AL	C-O: 167821		C-W: 49343		C-G: 46330		COMP: 8/5/1995
R&LU: 7656	920 31	757 28	815 31	718 30	786 31	498 21	915 31	849 31	843 30	375 14	0 0	0 31	7476
Spacing: US	274	126	190	163	120	108	152	193	179	90	0	234	1829
	264	37	171	350	247	121	292	380	309	214	0	566	2951
CHSU HADLEY 14-33NH 26			SWSW 33-132-106		F#: 13798	SOW: AL	C-O: 112256		C-W: 82058		C-G: 36998		COMP: 8/14/1995
R&LU: 9355	947 31	799 28	762 31	779 30	725 31	905 30	807 31	758 31	749 30	637 31	677 30	801 31	9346
Spacing: US	390	596	523	577	381	393	609	866	729	389	361	517	6331
	436	555	482	454	255	274	382	422	413	173	451	572	4869
CHSU JEAN 31-35SH 26			NWNE 35-132-106		F#: 13799	SOW: AL	C-O: 385321		C-W: 91161		C-G: 228735		COMP: 8/12/1995
R&LU: 23228	2074 31	1928 28	1910 31	2072 30	2088 31	1889 30	1984 31	1951 31	1863 28	1762 31	1725 30	2011 31	23257
Spacing: US	741	759	669	684	840	630	410	798	397	483	695	310	7416
	2948	2530	2008	2935	2368	1846	2044	1888	1783	2202	2686	2680	27918
CHSU SPARKS-FED 14-2NH 16			SWSW 2-131-106		F#: 13801	SOW: AL	C-O: 332227		C-W: 36011		C-G: 214692		COMP: 10/20/1995
R&LU: 18858	1518 31	1357 28	1751 31	1401 30	1515 31	1606 30	1826 31	2127 31	1859 30	1375 30	1175 30	1385 31	18895
Spacing: US	200	190	174	163	397	306	265	484	253	300	215	253	3200
	1437	1072	1303	832	1826	1819	1217	1208	1153	1624	1349	1525	16365
CHSU SWANKE 14-10NH 15			SWSW 10-131-105		F#: 13809	SOW: AL	C-O: 45999		C-W: 129051		C-G: 18015		COMP: 9/22/1995
R&LU: 3192	116 31	238 28	164 30	167 30	180 31	160 30	579 31	451 31	326 30	335 31	330 30	144 31	3190
Spacing: US	1051	930	1510	1349	1514	1197	1251	525	724	911	949	743	12654
	12	61	85	88	87	0	249	39	162	127	52	54	1016
CHSU HADLEY 41-9SH 16			NENE 9-131-106		F#: 13818	SOW: TA	C-O: 223521		C-W: 44458		C-G: 85272		COMP: 9/13/1995
R&LU: 14132	1047 31	966 28	1107 31	1160 30	1376 31	1230 30	1221 31	1312 31	1053 29	1165 31	1093 30	1392 31	14122
Spacing: US	452	393	555	168	287	441	198	252	274	361	199	153	3733
	896	844	763	799	837	1085	787	835	683	753	746	686	9714
CHSU FED-PETERSON 23-1NH 16			NESW 1-131-106		F#: 13827	SOW: AL	C-O: 196316		C-W: 38704		C-G: 76861		COMP: 10/21/1995
R&LU: 12944	960 31	917 28	1079 31	1035 30	1105 31	1004 30	1139 31	1367 31	752 21	1258 31	1184 30	1152 31	12952
Spacing: US	201	95	341	287	131	201	283	353	159	340	472	300	3163
	283	747	607	587	613	620	857	995	586	861	840	758	8354
CHSU CLARK 31-26SH 16			NWNE 26-131-106		F#: 13832	SOW: AL	C-O: 208984		C-W: 62868		C-G: 60947		COMP: 10/16/1995
R&LU: 12402	940 31	1088 28	1130 31	987 29	1331 31	612 30	959 31	1068 31	1010 30	1105 31	953 30	1206 31	12389
Spacing: US	19	36	10	797	383	244	272	312	262	336	248	377	3296
	499	331	494	391	450	340	516	575	560	330	283	340	5109
CHSU GRIGGS 34-19NH 15			SWSE 19-131-105		F#: 13834	SOW: WI	C-O: 143779		C-W: 63026		C-G: 125975		COMP: 11/26/1995
R&LU: 36851	851 31	706 25	0 0	0 0	0 0	2149 17	6311 31	6112 31	5522 30	5380 31	4967 30	4997 31	36995
Spacing: US	196	163	0	0	0	4128	5920	3338	4298	5316	5719	4378	33456
	541	328	0	0	0	613	2510	2809	3172	3079	3248	3610	19910
CHSU BRADAC 14-30NH 26			SWSW 30-132-106		F#: 13843	SOW: AL	C-O: 184930		C-W: 51888		C-G: 77565		COMP: 11/22/1995
R&LU: 11857	1066 31	797 28	1065 31	900 30	875 31	905 30	1320 31	1232 31	1128 30	883 31	865 30	765 31	11801
Spacing: US	353	286	309	325	343	393	526	577	546	401	305	340	4704
	934	709	942	867	595	547	821	1013	970	913	637	800	9748
CHSU COATES 41-30SH 15			NENE 30-131-105		F#: 13853	SOW: AL	C-O: 452640		C-W: 35150		C-G: 259263		COMP: 12/22/1995
R&LU: 30758	3359 31	3252 28	3528 31	3190 30	3137 31	2744 30	2904 31	2787 31	2590 30	2584 31	563 15	0 0	30638
Spacing: US	741	509	617	489	564	271	364	341	375	375	191	0	4837
	5932	4606	4687	4349	4148	4250	3999	3363	3232	2756	547	0	41869
CHSU MOI-EXCALIBER 41-35SH 16			NENE 35-131-106		F#: 13874	SOW: AL	C-O: 116878		C-W: 83670		C-G: 25168		COMP: 12/6/1995
R&LU: 6481	557 31	506 28	748 31	589 30	544 31	604 30	480 31	352 31	647 30	513 31	435 30	490 31	6465
Spacing: US	423	341	662	397	431	307	752	197	460	596	304	322	5192
	203	207	250	197	130	186	212	125	254	208	169	151	2292

Operator-Lease	Jan	Feb	Mar	Apr	May	Jun	Jul	Aug	Sep	Oct	Nov	Dec	2002 Total
CHSU HAYS 14-33NH 15			SWSW 33-131-105	F#: 13881	SOW: AL	C-O: 272411	C-W: 9817	C-G: 76059	COMP: 12/21/1995				
R&LU: 21372	1169 31	755 28	2431 31	2115 30	2205 31	1952 30	1792 31	1883 31	1762 30	1902 31	1678 30	1737 31	21381
Spacing: US	44	246	244	133	106	1	67	360	112	71	36	123	1543
	546	326	1518	1340	1463	2144	1173	1016	901	669	664	505	12265
CHSU COATES 14-28NH 15			SWSW 28-131-105	F#: 13883	SOW: AL	C-O: 405850	C-W: 16724	C-G: 112813	COMP: 3/21/1996				
R&LU: 33914	3114 31	2719 28	2729 31	2680 30	3031 31	2811 30	3025 30	3007 31	2687 30	3095 31	2487 30	2530 31	33915
Spacing: US	219	205	222	189	262	44	476	720	314	224	162	267	3304
	1900	1913	977	936	1076	1429	1715	1636	1337	1451	1006	813	16189
CHSU EAGON 41-29SH 15			NENE 29-131-105	F#: 13889	SOW: AL	C-O: 236879	C-W: 37503	C-G: 70711	COMP: 1/21/1996				
R&LU: 16467	1631 31	1267 28	1517 31	1538 30	1494 31	1345 30	1452 31	1456 31	882 30	1061 31	1486 30	1337 31	16466
Spacing: US	629	237	138	86	129	200	207	117	96	158	365	331	2693
	1211	783	880	764	759	792	828	776	426	430	708	628	8985
CHSU CLARK 14 SWD 16			SWSW 14-131-106	F#: 13903	SOW: PNA	C-O: 10648	C-W: 7921	C-G: 1766	COMP: 1/10/1996				
CHSU TARA 11-25SH 26			NWNW 25-132-106	F#: 13905	SOW: AL	C-O: 85290	C-W: 243145	C-G: 44250	COMP: 2/25/1996				
R&LU: 8564	883 31	713 28	540 31	852 29	757 31	754 30	738 31	728 31	720 30	411 21	742 27	766 31	8604
Spacing: US	2191	1881	1986	2819	3747	2891	2192	1776	2305	1568	2197	2413	27966
	549	467	488	405	326	55	525	634	588	358	773	695	5863
CHSU LOWE 14-5NH 05			SWSW 5-130-105	F#: 13912	SOW: AL	C-O: 356530	C-W: 16901	C-G: 87624	COMP: 4/1/1996				
R&LU: 33812	2554 31	2337 28	2107 31	2036 30	2541 31	2279 30	2	15 2272 31	3016 30	3805 31	4078 30	4724 31	31751
Spacing: US	224	151	204	160	313	289	346	296	267	208	109	64	2631
	1000	847	961	906	1012	1131	619	657	791	949	877	791	10541
CHSU SCHOOL LANDS 14-36NH 26			SWSW 36-132-106	F#: 13924	SOW: AL	C-O: 144169	C-W: 53194	C-G: 46630	COMP: 2/15/1996				
R&LU: 6926	547 31	521 28	578 31	476 30	541 31	516 30	618 31	748 31	744 30	528 31	522 30	594 31	6933
Spacing: US	183	289	275	230	226	236	302	382	787	1129	1283	656	5978
	76	321	303	294	321	326	485	530	539	202	184	325	3906
CHSU ST-RATTLESNAKE 14-16NH 05			SWSW 16-130-105	F#: 13927	SOW: AL	C-O: 92448	C-W: 25435	C-G: 14440	COMP: 3/3/1996				
R&LU: 6518	725 31	599 28	697 31	647 30	654 31	576 30	648 31	720 31	349 27	328 31	289 22	0 0	6232
Spacing: US	260	210	221	215	225	212	0	285	355	232	103	0	2318
	106	88	102	94	96	96	95	105	51	48	42	0	923
CHSU STATE-IVES 14-16NH 16			SWSW 16-131-106	F#: 13928	SOW: AL	C-O: 347118	C-W: 46543	C-G: 140374	COMP: 2/17/1996				
R&LU: 28331	2521 31	2099 28	2442 31	2428 30	2395 31	2407 30	2308 31	2313 31	2398 30	2692 31	2569 30	1674 31	28246
Spacing: US	523	382	572	205	572	344	327	442	401	599	339	516	5222
	2198	1725	2073	2038	2083	2132	1836	2342	2185	2205	1828	1275	23920
CHSU WINTON 34-27NH 26			SWSE 27-132-106	F#: 13934	SOW: AL	C-O: 149548	C-W: 42536	C-G: 61070	COMP: 2/16/1996				
R&LU: 9909	859 31	703 28	868 31	839 30	937 31	955 30	836 31	898 31	765 30	646 31	847 30	743 31	9896
Spacing: US	301	219	282	289	114	129	326	375	303	215	229	220	3002
	656	469	635	496	425	386	594	663	603	265	349	473	6014
CHSU PETERSON 41-34SH 26			NENE 34-132-106	F#: 13935	SOW: AL	C-O: 223625	C-W: 35864	C-G: 117033	COMP: 3/14/1996				
R&LU: 16605	1558 31	1414 28	1294 31	1439 30	1359 31	1387 30	1291 30	1671 31	1604 30	1350 31	1062 30	1151 31	16580
Spacing: US	326	428	338	397	381	431	348	395	481	324	356	404	4609
	1307	1286	1536	1610	1574	1428	1379	1691	1607	1397	1619	1064	17498
CHSU CLARK 41-22SH 16			NENE 22-131-106	F#: 13943	SOW: AL	C-O: 117599	C-W: 91899	C-G: 33554	COMP: 12/20/1996				
R&LU: 9364	858 31	756 28	826 31	785 30	801 31	703 30	801 31	727 31	723 30	950 31	715 30	709 31	9354
Spacing: US	754	619	802	634	557	275	229	297	395	648	601	652	6463
	351	217	288	258	214	257	373	386	378	402	451	256	3831
CHSU CLARK 41-15SH 16			NENE 15-131-106	F#: 13944	SOW: AL	C-O: 249457	C-W: 58410	C-G: 85693	COMP: 12/19/1996				
R&LU: 19797	1984 31	1622 28	1530 31	1684 30	1815 31	1580 30	1422 31	1433 31	1603 30	1799 31	1534 30	1736 31	19742
Spacing: US	726	546	603	341	539	716	877	731	573	1037	730	471	7890
	1048	765	888	926	900	797	1174	1374	1076	938	1282	1002	12170
CHSU CEDAR HILLS 24-32NH 25			SESW 32-132-105	F#: 13954	SOW: AL	C-O: 57754	C-W: 255197	C-G: 19850	COMP: 2/5/1998				
R&LU: 6646	650 31	712 28	724 29	596 30	0 0	190 10	475 14	676 26	842 30	486 24	696 25	605 31	6652
Spacing: US	3786	4258	3855	3418	0	1270	2337	4420	5239	4356	4539	5656	43134
	33	60	56	143	0	45	257	274	378	147	269	406	2068

Operator-Lease	Jan	Feb	Mar	Apr	May	Jun	Jul	Aug	Sep	Oct	Nov	Dec	2002 Total
CHSU DENNIS 41-15SH 15			NENE 15-131-105	F#: 13959	SOW: AL	C-O: 52423	C-W: 139725	C-G: 9577	COMP: 4/20/1998				
R&LU: 5055	405 31	383 27	177 10	461 30	476 31	538 30	509 31	441 31	426 30	459 31	371 30	373 31	5019
Spacing: US	1691	1703	589	2202	1963	1651	1318	1467	1388	1604	1365	1467	18408
	142	141	66	32	37	29	43	42	37	73	72	47	761
CHSU HIMBAUGH 14-8NH 15			SWSW 8-131-105	F#: 13960	SOW: AL	C-O: 200432	C-W: 190174	C-G: 88503	COMP: 9/27/1997				
R&LU: 19687	1532 28	1635 28	1804 31	1678 30	1733 31	1573 30	1737 31	1676 31	1678 30	1704 31	1376 30	1556 31	19682
Spacing: US	1834	1848	1976	1694	1869	1954	2036	2233	1675	1815	1764	2000	22698
	492	1416	1427	1734	1344	1359	1600	1298	1291	1215	1102	1218	15496
CHSU MOLBERT 14-5NH 15			SWSW 5-131-105	F#: 13961	SOW: WI	C-O: 204360	C-W: 163544	C-G: 93509	COMP: 10/23/1997				
R&LU: 18098	1816 31	1664 28	1646 29	1987 30	1782 31	1603 30	1652 31	1436 31	375 10	846 28	1652 30	1642 31	18101
Spacing: US	1809	1454	1751	1294	1665	1725	1548	1251	442	822	1594	2002	17357
	588	1504	1560	999	1482	1484	1457	591	173	351	708	677	11574
CHSU SUNSET BUTTE 41-27SH 15			NENE 27-131-105	F#: 13964	SOW: AL	C-O: 108824	C-W: 326434	C-G: 26968	COMP: 9/22/1996				
R&LU: 16121	1296 31	1257 28	1124 31	1000 30	945 20	1485 30	1632 31	1341 31	1317 30	1478 31	1580 30	1646 31	16101
Spacing: US	2892	2800	3393	3313	2604	4219	4416	5633	4362	4874	4661	4131	47298
	181	240	232	247	326	434	642	778	444	468	645	721	5358
CHSU ERICKSON 14-22NH 15			SWSW 22-131-105	F#: 13965	SOW: AL	C-O: 81255	C-W: 261943	C-G: 19852	COMP: 6/20/1996				
R&LU: 7894	683 30	666 28	818 29	969 30	845 30	715 29	588 31	553 31	541 30	552 31	459 30	482 31	7871
Spacing: US	1306	1445	3323	1412	1323	1315	1600	2968	1326	1729	1889	2153	21789
	55	53	66	78	68	57	57	44	43	44	37	39	641
CHSU CRAIG 41-35SH 15			NENE 35-131-105	F#: 13966	SOW: AL	C-O: 87095	C-W: 92668	C-G: 27168	COMP: 12/5/1996				
R&LU: 5734	542 31	531 28	675 31	481 30	536 31	424 30	430 28	391 15	0 0	476 30	540 30	590 31	5616
Spacing: US	919	993	926	866	681	586	522	665	0	740	625	850	8373
	394	446	648	662	421	268	370	202	0	173	142	83	3809
CHSU BARLAND 14-9NH 15			SWSW 9-131-105	F#: 13967	SOW: AL	C-O: 85234	C-W: 152379	C-G: 24429	COMP: 3/12/1998				
R&LU: 9321	728 31	724 23	933 31	727 30	776 31	706 30	683 31	887 31	688 30	838 31	853 30	778 31	9321
Spacing: US	1657	1964	2569	1727	1933	2021	2072	1557	2085	2035	2056	2350	24026
	232	461	546	559	555	561	485	491	413	481	420	352	5556
CHSU FED-COATES 41-25SH 16			NENE 25-131-106	F#: 13968	SOW: AL	C-O: 375369	C-W: 81956	C-G: 182139	COMP: 5/11/1996				
R&LU: 33189	3083 31	2730 28	2955 31	2657 30	2794 31	2441 30	2506 31	2621 31	2289 30	2208 31	3302 30	3634 31	33220
Spacing: US	996	1251	1054	919	999	511	669	460	489	837	877	353	9415
	4209	3350	3337	3173	2965	2512	2628	2086	2146	1774	1652	1366	31198
CHSU WHITE 21-24SH 16			NENW 24-131-106	F#: 13969	SOW: AL	C-O: 220347	C-W: 101267	C-G: 79735	COMP: 2/23/1996				
R&LU: 20328	2236 31	1882 28	2078 31	1818 30	1793 31	1573 30	1623 31	1447 31	1511 30	1426 31	1376 30	1570 31	20333
Spacing: US	812	1355	1449	1121	1001	1044	1109	1078	931	1358	1389	1295	13942
	1925	1543	1555	1469	1461	1448	485	1198	1293	1090	1181	1257	15905
CHSU LOWE 41-31SH 15			NENE 31-131-105	F#: 13975	SOW: AL	C-O: 266018	C-W: 66647	C-G: 149262	COMP: 7/12/1996				
R&LU: 26689	2264 31	1516 28	1619 31	1720 30	1500 31	1248 27	1792 31	2123 31	2747 30	3062 31	3356 30	3809 31	26756
Spacing: US	208	263	788	1098	1000	670	1386	1848	340	490	315	370	8776
	2470	1498	2371	2522	1588	641	2379	2419	2838	3013	2826	2504	27069
CHSU FED-EAGON 41-7SH 05			NENE 7-130-105	F#: 13976	SOW: AL	C-O: 135760	C-W: 131654	C-G: 28631	COMP: 8/8/1996				
R&LU: 12749	998 29	1227 27	1206 31	1165 30	919 31	918 30	1064 31	1136 31	1104 30	502 14	1331 30	1188 31	12758
Spacing: US	930	1919	1970	2517	1074	1234	1483	2515	1641	586	1581	1598	19048
	424	345	432	407	301	476	391	358	328	139	300	263	4164
CHSU BUCHHOLZ 14-9NH 05			SWSW 9-130-105	F#: 13977	SOW: AL	C-O: 83828	C-W: 23306	C-G: 9714	COMP: 8/13/1997				
R&LU: 11635	881 31	1074 28	1011 31	875 30	939 31	918 30	839 31	904 27	1072 30	1257 31	955 30	914 31	11639
Spacing: US	248	537	595	530	207	104	264	379	738	184	139	283	4208
	108	304	362	276	330	476	196	226	245	252	172	154	3101
CHSU FED-EAGON 14-18NH 05			SWSW 18-130-105	F#: 13978	SOW: AL	C-O: 37541	C-W: 128123	C-G: 9589	COMP: 7/18/1997				
R&LU: 2420	0 0	0 0	0 0	0 0	0 0	290 28	308 31	365 31	385 30	430 31	454 30	224 16	2456
Spacing: US	0	0	0	0	0	2383	1850	1641	1472	1343	1345	558	10592
	0	0	0	0	0	72	77	91	96	108	113	56	613

Operator-Lease	Jan	Feb	Mar	Apr	May	Jun	Jul	Aug	Sep	Oct	Nov	Dec	2002 Total
CHSU FED-LARKIN 41-13SH 16			NENE 13-131-106		F#: 13980 SOW: WI C-O: 279498				C-W: 72547 C-G: 150611			COMP: 4/27/1996	
R&LU: 20613	1791 31	1620 28	2217 31	2000 30	1703 31	1492 30	1623 31	1790 31	1595 30	1649 31	1513 30	1628 31	20621
Spacing: US	784	727	619	403	611	673	775	780	424	566	684	719	7765
	1758	1425	1729	1984	1285	1094	972	1371	1300	1267	1312	1229	16726
CHSU LOWE 21-32SH 15			NENW 32-131-105		F#: 13982 SOW: AL C-O: 359688				C-W: 11429 C-G: 177931			COMP: 6/30/1996	
R&LU: 56334	2459 31	2176 28	3642 31	4428 30	4440 31	3764 29	4305 26	5854 31	5673 30	6480 31	6623 30	6614 31	56458
Spacing: US	156	69	327	483	8	113	188	441	224	304	230	86	2629
	2512	2199	1402	5044	4472	1880	3243	3812	3357	3655	3190	2482	37248
CHSU LARKIN 14-20NH 15			SWSW 20-131-105		F#: 13983 SOW: AL C-O: 245031				C-W: 28712 C-G: 71970			COMP: 6/1/1996	
R&LU: 17693	1709 31	1497 28	1633 31	1427 30	1523 31	1372 30	1367 31	1550 31	1331 30	1397 31	1404 30	1482 31	17692
Spacing: US	59	96	103	143	65	166	163	231	182	238	247	184	1877
	1160	888	895	852	847	792	742	733	709	658	577	656	9509
CHSU HADLEY 41-3SH 16			NENE 3-131-106		F#: 13984 SOW: AL C-O: 108781				C-W: 97683 C-G: 45324			COMP: 3/28/1996	
R&LU: 8521	600 31	861 28	778 31	697 30	711 31	605 30	868 31	753 31	541 30	838 31	611 30	647 31	8510
Spacing: US	628	637	871	568	610	538	791	578	525	814	673	758	7991
	296	207	350	353	644	595	922	382	353	379	334	300	5115
CHSU FED-EAGON 14-6NH 05			SWSW 6-130-105		F#: 13985 SOW: AL C-O: 233965				C-W: 52783 C-G: 53113			COMP: 9/14/1996	
R&LU: 30231	1531 31	1462 28	1925 31	1580 30	1929 31	2515 30	2408 31	2780 31	2053 23	2965 31	4339 30	4876 31	30363
Spacing: US	695	613	883	491	1146	258	377	529	216	172	423	563	6366
	707	417	668	512	689	1251	978	1045	639	921	1092	835	9754
CHSU CLARK 41-10SH 16			NENE 10-131-106		F#: 13987 SOW: AL C-O: 294113				C-W: 40561 C-G: 120883			COMP: 4/21/1996	
R&LU: 21145	2017 31	1529 28	1892 31	1649 30	1921 31	1809 29	1794 31	1748 31	1611 30	1565 31	1591 30	1973 31	21099
Spacing: US	474	721	721	389	233	438	457	329	213	374	240	277	4866
	1386	1132	1345	1199	1335	1425	1534	1318	1092	958	1195	1307	15226
CHSU FED-HJELLUM 41-8SHR 16			NENE 8-131-106		F#: 13988 SOW: AL C-O: 278335				C-W: 38560 C-G: 152124			COMP: 1/31/1997	
R&LU: 25082	2112 31	1841 28	1974 31	2066 30	1999 31	2142 30	1952 28	2091 31	2149 30	2313 31	2110 30	2302 31	25051
Spacing: US	466	510	570	494	496	496	453	523	442	630	537	408	6025
	1864	1625	1682	1829	1811	1967	1905	1903	2075	1792	1765	1857	22075
CHSU PEDERSEN 41-7SH 16			NENE 7-131-106		F#: 13989 SOW: AL C-O: 102638				C-W: 76593 C-G: 34359			COMP: 5/8/1997	
R&LU: 8198	624 31	720 28	758 31	759 30	680 31	592 30	763 31	507 29	712 30	733 31	634 30	709 31	8191
Spacing: US	962	752	974	682	610	532	390	603	689	1068	901	868	9031
	135	286	286	289	273	353	286	239	680	861	822	174	4684
CHSU SWEDLUND 14-5NH 16			SWSW 5-131-106		F#: 13990 SOW: AL C-O: 256703				C-W: 100231 C-G: 140787			COMP: 11/17/1996	
R&LU: 24144	2023 31	1805 28	1949 31	1934 30	1887 31	1839 27	2039 31	2167 31	2069 30	2330 31	1929 30	2127 31	24098
Spacing: US	1355	1092	1387	369	647	1109	1365	1148	1380	1554	1210	1268	13884
	2093	1800	1959	1963	1850	1747	2491	2139	2121	2231	1768	1693	23855
CHSU JONES 14-6NH 16			SWSW 6-131-106		F#: 13991 SOW: AL C-O: 115560				C-W: 86914 C-G: 48603			COMP: 8/24/1997	
R&LU: 8587	815 31	525 28	591 31	441 30	408 31	585 30	355 31	797 31	977 30	1562 31	714 30	779 31	8549
Spacing: US	1088	500	566	537	467	325	258	2543	1022	1407	1171	1279	11163
	524	328	730	373	515	329	148	711	996	995	781	814	7244
CHSU WOLL 14-21NH 05			SWSW 21-130-105		F#: 13994 SOW: AL C-O: 30900				C-W: 58948 C-G: 7767			COMP: 11/10/1997	
R&LU: 2819	0 0	0 0	0 0	0 0	0 0	397 17	605 31	478 31	409 30	382 31	339 30	335 31	2945
Spacing: US	0	0	0	0	0	448	966	964	927	858	866	805	5834
	0	0	0	0	0	99	151	120	102	95	85	84	736
CHSU FED-LARKIN 14-12NH 16			SWSW 12-131-106		F#: 14002 SOW: F C-O: 340893				C-W: 39229 C-G: 176957			COMP: 6/27/1996	
R&LU: 26159	2481 31	1930 28	2237 31	2203 30	2088 31	2071 30	2242 31	2138 31	2261 30	2533 31	1919 30	1998 31	26101
Spacing: US	348	176	98	241	177	202	353	385	275	329	167	425	3176
	2089	1760	1800	1870	1841	1872	2148	2106	1993	1940	1695	1746	22860
CHSU PERRIN 14-7NH 15			SWSW 7-131-105		F#: 14005 SOW: WI C-O: 384930				C-W: 25645 C-G: 139539			COMP: 12/8/1996	
R&LU: 36732	3459 31	3109 28	3334 31	3199 30	3257 31	2986 30	3103 31	3015 31	2887 30	2878 31	2484 29	3024 31	36735
Spacing: US	373	42	216	228	66	265	250	201	191	451	414	402	3099
	3341	2395	2487	2338	2336	2081	2428	2068	1993	1976	1776	2049	27268

Operator-Lease	Jan	Feb	Mar	Apr	May	Jun	Jul	Aug	Sep	Oct	Nov	Dec	2002 Total
CHSU STATE 14-16NH 15			SWSW 16-131-105	F#: 14009	SOW: AL	C-O: 272580	C-W: 154813	C-G: 92367	COMP: 6/6/1997				
R&LU: 25824	2431 31	2114 28	2118 28	2322 30	2226 31	1953 30	2093 31	2113 31	2336 30	2180 31	1825 30	2114 31	25825
Spacing: US	2227	1375	1649	1578	1660	1650	1888	1671	1768	1588	1971	2189	21214
	602	1385	982	1087	891	908	1317	1409	1748	1292	1084	859	13564
CHSU FED-LARKIN 14-17NH 15			SWSW 17-131-105	F#: 14010	SOW: F	C-O: 451695	C-W: 52111	C-G: 205795	COMP: 6/9/1996				
R&LU: 34868	3816 31	3204 28	3369 31	2882 30	2176 27	3310 30	3278 31	3004 31	2995 30	2986 31	1761 30	2035 31	34816
Spacing: US	837	686	652	489	441	567	508	537	602	607	467	594	6987
	4736	3467	3367	3056	2708	3165	2979	2655	2568	2581	1968	1639	34889
CHSU FED-ROUZIE 14-21NH 15			SWSW 21-131-105	F#: 14011	SOW: AL	C-O: 304206	C-W: 67201	C-G: 112887	COMP: 1/26/1997				
R&LU: 24083	2222 31	1968 28	2071 31	1909 29	2359 31	2111 30	1626 31	2001 31	1738 30	2179 31	1840 30	2064 31	24088
Spacing: US	572	208	734	368	355	393	699	586	447	557	418	496	5833
	2039	1543	1472	1390	1518	1494	1267	1311	1221	1140	1170	1366	16931
CHSU PRAIRIE DOG TOWN 15 05 WSW			SWSW 15-130-105	F#: 14016	SOW: AL	C-O: 36486	C-W: 283658	C-G: 9906	COMP: 8/18/1996				
R&LU: 3705	354 28	402 28	408 31	282 30	337 31	329 30	138 14	37 3	422 30	608 31	247 30	294 31	3858
Spacing: US	1671	1555	1955	5241	651	3915	98	245	2630	2597	2939	2601	26098
	56	43	31	60	154	241	0	0	0	0	0	0	585
CHSU FED-CEDAR HILLS 14-4NH 15			SWSW 4-131-105	F#: 14022	SOW: AL	C-O: 47518	C-W: 124862	C-G: 6444	COMP: 2/11/1998				
R&LU: 5268	427 31	387 28	467 31	421 30	508 31	425 29	427 31	620 31	488 30	363 31	386 30	346 31	5265
Spacing: US	1342	1208	1491	1235	1322	1275	1549	1899	1146	1181	1095	938	15681
	30	70	45	59	59	55	286	246	215	152	0	135	1352
CHSU ST SKULL CREEK 14-36NH 15			SWSW 36-131-105	F#: 14024	SOW: AL	C-O: 145639	C-W: 287439	C-G: 67868	COMP: 9/18/1997				
R&LU: 12017	1125 31	683 16	896 31	1298 30	980 31	986 30	896 31	986 31	1015 30	1128 31	954 30	1067 31	12014
Spacing: US	2761	1321	1974	4413	4210	3340	3738	5843	3678	3325	2830	2364	39797
	907	773	751	960	493	964	1802	2012	1806	2275	2120	2079	16942
CHSU BUCHHOLZ 14-1NH 05			SWSW 1-130-105	F#: 14058	SOW: AL	C-O: 91059	C-W: 210272	C-G: 35664	COMP: 6/12/1998				
R&LU: 10397	931 31	710 28	875 31	764 30	1010 31	847 28	961 30	927 31	926 30	903 31	752 30	793 31	10399
Spacing: US	3115	2333	5048	3608	3989	2896	2932	5170	3067	2951	2188	1825	39122
	372	605	341	319	678	991	949	820	839	1020	942	817	8693
CHSU MCGEE 14-20NH 05			SWSW 20-130-105	F#: 14061	SOW: AL	C-O: 50523	C-W: 100706	C-G: 12675	COMP: 4/16/1997				
R&LU: 2803	0 0	0 0	0 0	0 0	0 0	647 28	456 31	395 31	370 30	363 31	365 30	321 30	2917
Spacing: US	0	0	0	0	0	1570	1400	1236	1123	1058	1079	1028	8494
	0	0	0	0	0	162	114	98	93	91	91	80	729
CHSU CLARA 14-30NH 14			SWSW 30-131-104	F#: 14078	SOW: AL	C-O: 88765	C-W: 191763	C-G: 22112	COMP: 5/12/1998				
R&LU: 10196	926 31	823 28	85 9	953 30	1086 31	949 30	899 31	886 31	854 30	922 31	837 30	878 31	10098
Spacing: US	2607	2281	330	3250	2761	2442	2319	2523	2364	2302	2401	2223	27803
	232	206	21	238	272	272	225	221	214	231	209	220	2561
CHSU MARY 41-31SH 14			NENE 31-131-104	F#: 14079	SOW: AL	C-O: 112966	C-W: 208176	C-G: 28290	COMP: 2/14/1998				
R&LU: 12196	1177 31	977 28	1087 31	1118 30	1176 31	1058 30	863 26	1172 31	1019 30	1007 31	666 21	1016 27	12336
Spacing: US	2588	2171	2326	2482	2583	2343	1810	2746	2481	2403	1513	2187	27633
	294	244	272	279	294	294	216	294	255	252	166	254	3114
CHSU SPRING CREEK 14-14NH 15			SWSW 14-131-105	F#: 14091	SOW: AL	C-O: 83233	C-W: 184349	C-G: 19977	COMP: 3/5/1998				
R&LU: 11587	983 31	1030 28	924 31	889 30	1032 31	989 30	765 31	881 31	889 30	1078 31	1003 27	1061 31	11524
Spacing: US	1946	2001	1814	1677	1520	1518	1477	2014	2349	2629	1648	1975	22568
	220	361	390	399	607	506	433	454	284	442	396	44	4536
CHSU DORIS 41-25SH 15			NENE 25-131-105	F#: 14092	SOW: AL	C-O: 132218	C-W: 265913	C-G: 60582	COMP: 11/11/1997				
R&LU: 14054	1025 26	1129 28	1164 31	911 26	957 26	1131 30	1239 31	1087 31	1175 30	1452 31	1458 30	1268 31	13996
Spacing: US	2970	2104	2527	1863	2906	3781	2808	2924	2949	2932	2877	2806	33447
	869	961	854	772	1390	1487	1351	948	1280	670	338	208	11128
CHSU BUCHHOLZ 41-17SH 05			NENE 17-130-105	F#: 14102	SOW: AL	C-O: 89975	C-W: 71430	C-G: 25082	COMP: 9/26/1996				
R&LU: 9099	413 23	540 28	594 31	620 30	372 30	549 20	813 30	1040 30	1045 30	1258 31	955 30	914 31	9113
Spacing: US	1527	2333	2895	387	234	488	564	189	265	746	444	458	10530
	44	0	31	180	204	553	225	360	1097	392	314	297	3697

Operator-Lease	Jan	Feb	Mar	Apr	May	Jun	Jul	Aug	Sep	Oct	Nov	Dec	2002 Total
CHSU CAPTAIN 14-23NH 15			SWSW 23-131-105		F#: 14119	SOW: AL	C-O: 168985	C-W: 151615	C-G: 44462	COMP: 12/14/1997			
R&LU: 18818	1475	27 1222	28 1638	31 1599	30 1643	31 1527	30 1507	31 1501	31 1515	30 1548	31 1643	30 1874	31 18692
Spacing: US	705	2069	1927	1164	1606	1411	1178	1694	1568	1517	1297	1740	17876
	403	407	513	290	660	566	632	519	357	715	871	1295	7228
CHSU FED-COYOTE 14-6NH 15			SWSW 6-131-105		F#: 14168	SOW: AL	C-O: 178541	C-W: 91563	C-G: 68492	COMP: 8/16/1997			
R&LU: 17050	1504	31 1357	28 1496	31 1455	30 1494	31 1357	30 1537	31 1523	31 1466	30 1379	31 1293	30 1181	31 17042
Spacing: US	938	813	869	804	998	1044	1088	932	904	1029	1113	1511	12043
	468	1083	1092	999	1080	1094	1000	628	701	575	813	839	10372
CHSU GOLIEN 41-28SH 26			NENE 28-132-106		F#: 14171	SOW: AL	C-O: 196617	C-W: 43371	C-G: 104078	COMP: 8/11/1996			
R&LU: 14332	1212	31 1099	28 1370	31 1289	30 1329	31 1248	30 1151	31 1217	31 1116	30 1051	31 1045	30 1185	31 14312
Spacing: US	438	286	334	325	381	612	586	359	375	334	357	372	4759
	885	886	942	950	978	1290	1400	1468	1424	1046	1027	945	13241
CHSU BRADAC 41-31SH 26			NENE 31-132-106		F#: 14172	SOW: AL	C-O: 142091	C-W: 27679	C-G: 58473	COMP: 9/28/1996			
R&LU: 8308	846	31 682	28 746	31 809	30 755	31 912	29 677	29 739	31 602	30 489	31 460	30 506	31 8223
Spacing: US	304	322	258	325	458	206	206	185	158	90	51	182	2745
	768	533	611	661	595	331	470	545	478	189	443	289	5913
CHSU HADLEY-MILLER 14-4NH 16			SWSW 4-131-106		F#: 14179	SOW: AL	C-O: 206946	C-W: 61885	C-G: 108406	COMP: 5/30/1996			
R&LU: 14351	1112	31 981	28 1362	31 1140	30 968	31 1127	30 1140	31 1251	31 1345	30 1398	31 1252	30 1257	31 14333
Spacing: US	638	414	993	551	395	574	443	506	512	675	330	722	6753
	1183	918	1270	1088	1126	1076	1182	1222	1169	1162	1056	1423	13875
CHSU ST-SUNNY SLOPE 14-36NH 16			SWSW 36-131-106		F#: 14180	SOW: AL	C-O: 186037	C-W: 61254	C-G: 61679	COMP: 10/9/1996			
R&LU: 13601	1175	31 670	28 1470	31 1176	30 1413	31 1213	30 964	31 1240	31 968	30 1215	31 987	30 1077	31 13568
Spacing: US	293	206	529	273	227	519	102	320	369	561	510	501	4410
	717	401	551	398	421	443	485	677	479	581	466	284	5903
CHSU BRADAC 14-29NH 26			SWSW 29-132-106		F#: 14182	SOW: AL	C-O: 182139	C-W: 51871	C-G: 84680	COMP: 5/25/1996			
R&LU: 11661	1201	31 977	28 1066	31 959	30 1148	31 1216	30 1008	26 1227	31 1162	30 1002	31 471	18 0	0 11437
Spacing: US	536	310	546	469	496	480	485	578	541	440	219	0	5100
	759	840	677	702	765	704	632	785	759	1004	376	0	8003
CHSU TRAMPE 14-4NH 05			SWSW 4-130-105		F#: 14184	SOW: AL	C-O: 199032	C-W: 19276	C-G: 37765	COMP: 5/22/1997			
R&LU: 19091	1914	31 1547	27 1605	31 1472	30 1745	31 1480	30 1512	31 1465	31 1553	30 1516	31 1475	30 1828	31 19112
Spacing: US	321	264	488	385	368	249	149	342	233	218	138	177	3332
	725	483	599	533	689	715	424	329	328	307	257	307	5696
CHSU BERNADETTE 41-24SH 15			NENE 24-131-105		F#: 14191	SOW: AL	C-O: 91048	C-W: 223261	C-G: 42683	COMP: 8/28/1997			
R&LU: 9086	569	26 567	28 710	31 693	30 483	31 425	30 136	10 1430	31 1321	30 936	31 964	30 825	31 9059
Spacing: US	3803	2412	2106	1540	1181	1198	317	4132	3223	2203	2273	2241	26629
	670	456	392	538	132	148	57	1421	954	1632	1648	1311	9359
CHSU FED-LTL MISS 14-11NH 16			SWSW 11-131-106		F#: 14206	SOW: AL	C-O: 233008	C-W: 118072	C-G: 87996	COMP: 8/8/1996			
R&LU: 17584	1666	31 899	28 1642	31 1508	30 1601	31 1530	30 1907	31 1410	31 1561	30 915	31 1400	30 1500	31 17539
Spacing: US	1244	606	1225	1399	1084	899	983	898	988	1339	1046	1404	13115
	1155	530	1027	1054	1006	1099	1504	1293	1090	853	897	1344	12852
CHSU FED-SCHILKE 14-10NH 05			SWSW 10-130-105		F#: 14250	SOW: SI	C-O: 10634	C-W: 131210	C-G: 2715	COMP: 12/23/1997			
R&LU: 0	0	0 0	0 0	0 0	0 0	0 0	0 0	0 0	0 0	0 0	0 0	0 0	0
Spacing: US	0	0	0	0	0	0	0	0	0	0	0	0	0
	0	0	0	0	0	0	0	0	0	0	0	0	0
CHSU BUCHHOLZ 14-3NH 05			SWSW 3-130-105		F#: 14251	SOW: AL	C-O: 30232	C-W: 145657	C-G: 7083	COMP: 11/23/1997			
R&LU: 2715	333	31 189	28 126	31 122	30 158	28 267	30 335	31 299	31 299	30 290	31 289	30 0	5 2707
Spacing: US	834	1149	1628	1558	1364	2012	2394	2527	1293	1282	1207	200	17448
	56	74	62	60	106	239	124	149	129	157	157	0	1313
CHSU FED-BUCHHOLZ 14-8NH 05			SWSW 8-130-105		F#: 14261	SOW: AL	C-O: 254289	C-W: 27436	C-G: 63354	COMP: 8/21/1996			
R&LU: 45682	2510	31 2076	25 2343	31 1749	30 1685	31 1463	30 1569	31 1584	31 2030	30 2321	31 2331	29 2988	31 24649
Spacing: US	154	393	620	400	368	745	543	542	297	362	128	129	4681
	993	597	850	631	603	661	717	627	737	781	674	659	8530

Operator-Lease	Jan	Feb	Mar	Apr	May	Jun	Jul	Aug	Sep	Oct	Nov	Dec	2002 Total
CHSU FED-BUCHHOLZ 14-34NH 15			SWSW 34-131-105	F#: 14262	SOW: AL	C-O: 45448	C-W: 106458	C-G: 5219	COMP: 7/11/1997				
R&LU: 4430	395 31	417 28	342 31	328 30	244 31	343 29	62 24	627 31	508 30	483 31	377 30	304 30	4430
Spacing: US	658	745	1251	1150	1312	526	364	1358	1893	813	936	838	11844
	77	133	84	152	86	172	24	119	82	84	43	40	1096
CHSU CLARK 14-14NHR16			SWSW 14-131-106	F#: 14263	SOW: AL	C-O: 177039	C-W: 134031	C-G: 66002	COMP: 7/2/1996				
R&LU: 13716	1137 31	1098 28	1201 30	1141 30	1190 31	995 30	1149 31	1098 31	1075 30	1273 31	1114 30	1260 31	13731
Spacing: US	1367	1217	1333	960	969	465	488	444	779	1215	1019	1027	11283
	858	576	636	499	510	492	940	683	755	768	656	537	7910
CHSU FED-EGELAND 34-32NH 15			SWSE 32-131-105	F#: 14513	SOW: WI	C-O: 212510	C-W: 17768	C-G: 101527	COMP: 3/19/1997				
R&LU: 29068	4176 31	4451 28	3617 31	3497 30	3460 31	3586 30	3360 31	2787 27	0 0	0 0	0 0	0 0	28934
Spacing: US	180	97	413	440	369	4	0	116	0	0	0	0	1619
	3884	3538	3969	3744	3874	5051	2868	2057	0	0	0	0	28985
CHSU STEIG 31-23SH 16			NWNE 23-131-106	F#: 14526	SOW: AL	C-O: 87015	C-W: 120359	C-G: 28136	COMP: 2/22/1997				
R&LU: 8177	769 31	686 28	749 31	732 30	720 31	643 30	633 31	587 31	610 30	731 31	644 30	638 31	8142
Spacing: US	1654	1394	1596	1234	1199	418	476	630	890	1001	1354	1085	12931
	278	174	366	290	232	320	382	317	247	387	257	227	3477
CHSU CHENOA TRUST 41-32SH 26			NENE 32-132-106	F#: 14594	SOW: AL	C-O: 185597	C-W: 54327	C-G: 106112	COMP: 4/1/1997				
R&LU: 17824	1621 31	1403 28	1582 31	1529 30	1570 31	1622 30	1472 31	1510 31	1418 30	1343 31	1339 30	1354 31	17763
Spacing: US	555	497	642	541	763	874	711	531	465	413	454	379	6825
	1979	1361	1404	1404	2041	1876	1697	1894	1785	1665	1283	1418	19807
CHSU 12-4SH 05			SWNW 4-130-105	F#: 15105	SOW: WI	C-O: 31606	C-W: 6090	C-G: 7398	COMP: 5/14/2001				
R&LU: 0	0 0	0 0	0 0	0 0	0 0	0 0	0 0	0 0	0 0	0 0	0 0	0 0	0
Spacing: US	0	0	0	0	0	0	0	0	0	0	0	0	0
	0	0	0	0	0	0	0	0	0	0	0	0	0
CHSU 12-4NH 05			SWNW 4-130-105	F#: 15112	SOW: WI	C-O: 8963	C-W: 7745	C-G: 1135	COMP: 6/15/2001				
R&LU: 0	0 0	0 0	0 0	0 0	0 0	0 0	0 0	0 0	0 0	0 0	0 0	0 0	0
Spacing: US	0	0	0	0	0	0	0	0	0	0	0	0	0
	0	0	0	0	0	0	0	0	0	0	0	0	0
CHSU BW 34-6SH 05			SWSE 6-130-105	F#: 15119	SOW: WI	C-O: 10129	C-W: 7600	C-G: 1479	COMP: 7/13/2001				
R&LU: 0	0 0	0 0	0 0	0 0	0 0	0 0	0 0	0 0	0 0	0 0	0 0	0 0	0
Spacing: US	0	0	0	0	0	0	0	0	0	0	0	0	0
	0	0	0	0	0	0	0	0	0	0	0	0	0
CHSU 34-32SH 15			SWSE 32-131-105	F#: 15129	SOW: WI	C-O: 7703	C-W: 9936	C-G: 2273	COMP: 8/13/2001				
R&LU: 0	0 0	0 0	0 0	0 0	0 0	0 0	0 0	0 0	0 0	0 0	0 0	0 0	0
Spacing: US	0	0	0	0	0	0	0	0	0	0	0	0	0
	0	0	0	0	0	0	0	0	0	0	0	0	0
CHSU 12-9SH 05			SWNW 9-130-105	F#: 15131	SOW: WI	C-O: 10405	C-W: 4970	C-G: 1587	COMP: 10/4/2001				
R&LU: 31	0 0	0 0	0 0	0 0	0 0	0 0	0 0	0 0	0 0	0 0	0 0	0 0	0
Spacing: US	0	0	0	0	0	0	0	0	0	0	0	0	0
	0	0	0	0	0	0	0	0	0	0	0	0	0
CHSU 12-9NH 05			SWNW 9-130-105	F#: 15132	SOW: WI	C-O: 12198	C-W: 6148	C-G: 913	COMP: 9/8/2001				
R&LU: 79	0 0	0 0	0 0	0 0	0 0	0 0	0 0	0 0	0 0	0 0	0 0	0 0	0
Spacing: US	0	0	0	0	0	0	0	0	0	0	0	0	0
	0	0	0	0	0	0	0	0	0	0	0	0	0
CHSU 21-8SH 05			NENW 8-130-105	F#: 15146	SOW: WI	C-O: 7462	C-W: 5653	C-G: 1408	COMP: 11/28/2001				
R&LU: 3781	3657 28	0 0	0 0	0 0	0 0	0 0	0 0	0 0	0 0	0 0	0 0	0 0	3657
Spacing: US	1921	0	0	0	0	0	0	0	0	0	0	0	1921
	720	0	0	0	0	0	0	0	0	0	0	0	720
CHSU 21-6NH 05			NENW 6-130-105	F#: 15156	SOW: WI	C-O: 14956	C-W: 15165	C-G: 6437	COMP: 8/21/2001				
R&LU: 14	0 0	0 0	0 0	0 0	0 0	0 0	0 0	0 0	0 0	0 0	0 0	0 0	0
Spacing: US	0	0	0	0	0	0	0	0	0	0	0	0	0
	0	0	0	0	0	0	0	0	0	0	0	0	0

Operator-Lease	Jan	Feb	Mar	Apr	May	Jun	Jul	Aug	Sep	Oct	Nov	Dec	2002 Total
CHSU 34-30SH 15			SWSE 30-131-105	F#: 15158	SOW: WI	C-O: 6627	C-W: 9409	C-G: 7868	COMP: 1/10/2002				
R&LU: 6627	1897 22	4730 28	0 0	0 0		0 0	0 0	0 0	0 0				6627
Spacing: US	5379	4030	0	0		0	0	0	0				9409
	2552	5316	0	0		0	0	0	0				7868
CHSU 34-30NH 15			SWSE 30-131-105	F#: 15159	SOW: WI	C-O: 6806	C-W: 2300	C-G: 3939	COMP: 2/24/2002				
R&LU: 6806		935 5	5863 31	8 1		0 0	0 0	0 0	0 0				6806
Spacing: US		284	1975	41		0	0	0	0				2300
		0	3933	6		0	0	0	0				3939
CHSU 43-17SH 15			NESE 17-131-105	F#: 15160	SOW: WI	C-O: 30970	C-W: 30950	C-G: 10647	COMP: 2/22/2002				
R&LU: 30970		421 28	3414 31	6099 30	7457 31	5751 25	6421 31	1407 8	0 0				30970
Spacing: US		1423	14684	4691	4156	2940	2826	230	0				30950
		182	1197	2135	2625	2013	2013	482	0				10647
CHSU 11-21NH 15			NWNW 21-131-105	F#: 15175	SOW: WI	C-O: 20092	C-W: 16761	C-G: 7961	COMP: 3/27/2002				
R&LU: 20092		0 0	212 5	4926 30	5384 28	6096 30	3474 15	0 0	0 0				20092
Spacing: US		0	1818	6330	3441	3741	1431	0	0				16761
		0	74	1724	1895	2134	2134	0	0				7961
CHSU 21-21SH 15			NENW 21-131-105	F#: 15176	SOW: WI	C-O: 25090	C-W: 15768	C-G: 10203	COMP: 3/31/2002				
R&LU: 25090			41 1	4769 30	8266 31	8035 30	3979 16	0 0	0 0				25090
Spacing: US			687	7387	3598	2740	1356	0	0				15768
			0	1669	2910	2812	2812	0	0				10203
CHSU 43-21SH 15			NESE 21-131-105	F#: 15177	SOW: WI	C-O: 37899	C-W: 18069	C-G: 12679	COMP: 1/6/2002				
R&LU: 37899	5032 27	6678 28	5866 26	7738 28	8221 31	4364 18	0 0	0 0	0 0				37899
Spacing: US	5119	2474	5260	2218	2009	989	0	0	0				18069
	1817	2395	2123	2793	2985	275	291	0	0				12679
CHSU 34-19SH 15			SWSE 19-131-105	F#: 15184	SOW: WI	C-O: 6633	C-W: 10218	C-G: 5317	COMP: 12/8/2001				
R&LU: 5961	2066 28	2154 28	1719 22	0 1		0 0	0 0	0 0	0 0				5939
Spacing: US	5070	1943	965	7		0	0	0	0				7985
	1872	1809	1333	0		0	0	0	0				5014
CHSU 34-6SH 15			SWSE 6-131-105	F#: 15190	SOW: WI	C-O: 45215	C-W: 15222	C-G: 19273	COMP: 5/23/2002				
R&LU: 45166			916 10	7498 30	7354 27	8037 30	7135 30	6495 31	6362 30	1418 9			45215
Spacing: US			2607	3145	2175	1517	1435	1636	2191	516			15222
			443	3026	2422	3535	3432	2767	2850	798			19273
CHSU 34-6NH 15			SWSE 6-131-105	F#: 15191	SOW: WI	C-O: 32341	C-W: 29595	C-G: 13721	COMP: 6/20/2002				
R&LU: 32284			1417 11	5790 30	6349 31	6158 30	5881 31	5087 30	1659 9				32341
Spacing: US			2942	5513	4313	4312	5123	6333	1059				29595
			327	1846	2797	2980	2517	2321	933				13721
CHSU 21-27SH 15			NENW 27-131-105	F#: 15207	SOW: WI	C-O: 31054	C-W: 14608	C-G: 10030	COMP: 1/16/2002				
R&LU: 31054	2830 21	7507 28	8310 31	9225 29	3182 14	0 0	0 0	0 0	0 0				31054
Spacing: US	3264	2485	5371	2138	1350	0	0	0	0				14608
	914	2410	2691	2981	1034	0	0	0	0				10030
CHSU 43-17NH 15			NESE 17-131-105	F#: 15229	SOW: WI	C-O: 20909	C-W: 13389	C-G: 7067	COMP: 4/16/2002				
R&LU: 20908		0 0	0 0	2247 15	5891 27	4920 24	5626 31	2225 13	0 0				20909
Spacing: US		0	0	3059	3185	2745	3764	636	0				13389
		0	0	787	2074	1722	1722	762	0				7067
CHSU 43-1NH 16			NESE 1-131-106	F#: 15231	SOW: WI	C-O: 36471	C-W: 16864	C-G: 14366	COMP: 6/12/2002				
R&LU: 36471			3478 20	7703 31	8598 31	7859 30	7320 31	1513 11	0 0				36471
Spacing: US			4698	3704	1873	2188	2877	1524	0				16864
			691	2316	3726	3524	3192	917	0				14366
CHSU 43-1SH 16			NESE 1-131-106	F#: 15232	SOW: WI	C-O: 15529	C-W: 18278	C-G: 6790	COMP: 7/17/2002				
R&LU: 15529			1483 15	4884 31	5458 30	3704 22	0 0	0 0	0 0				15529
Spacing: US			4189	6050	4684	3355	0	0	0				18278
			741	2119	2424	1506	0	0	0				6790

Operator-Lease	Jan	Feb	Mar	Apr	May	Jun	Jul	Aug	Sep	Oct	Nov	Dec	2002 Total				
CHSU 21-1NH 16 R&LU: 28208 Spacing: US			NENW 1-131-106	F#: 15241	SOW: WI	C-O: 28216	C-W: 11726	C-G: 0	COMP: 7/11/2002								
						4167 22	8872 31	8110 30	6418 30	649 4	0 0	28216					
						4474	3627	1521	1838	266	0	11726					
						0	0	0	0	0	0	0					
CHSU 21-1SH 16 R&LU: 21053 Spacing: US			NENW 1-131-106	F#: 15242	SOW: WI	C-O: 21094	C-W: 10458	C-G: 0	COMP: 8/13/2002								
						2354 22	6620 30	5387 24	6495 30	238 2	21094						
						2999	3469	1902	1878	210	10458						
						0	0	0	0	0	0						
CHSU 14-8SH 15 R&LU: 67401 Spacing: US			SWSW 8-131-105	F#: 15260	SOW: AL	C-O: 67888	C-W: 21890	C-G: 25067	COMP: 5/31/2002								
						42 1	4573 30	8350 31	8504 31	6301 20	12129 29	13912 30	14077 31	67888			
						334	8693	3762	1439	500	1911	3091	2160	21890			
						8	1307	2700	2908	1738	3874	6146	6386	25067			
CHSU BW 21-35SH 16 R&LU: 9737 Spacing: US			NENW 35-131-106	F#: 15268	SOW: WI	C-O: 9979	C-W: 16569	C-G: 0	COMP: 10/31/2002								
										34 24	5141 30	4804 31	9979				
										6831	5946	3792	16569				
										0	0	0	0				
CHSU 21-35NH 16 R&LU: 12603 Spacing: US			NENW 35-131-106	F#: 15269	SOW: WI	C-O: 12768	C-W: 4352	C-G: 2859	COMP: 10/3/2002								
										2955 31	5534 30	4279 27	12768				
										0	0	4352	4352				
										688	1538	633	2859				
CHSU BW 43-35SH 16 R&LU: 13788 Spacing: US			NESE 35-131-106	F#: 15270	SOW: WI	C-O: 14024	C-W: 14724	C-G: 0	COMP: 10/14/2002								
										2996 31	6334 25	4694 29	14024				
										2945	4400	7379	14724				
										0	0	0	0				
CHSU 43-35NH 16 R&LU: 22531 Spacing: US			NESE 35-131-106	F#: 15271	SOW: WI	C-O: 22815	C-W: 18605	C-G: 6362	COMP: 9/10/2002								
										1324 30	6063 31	8059 30	7369 31	22815			
										8343	7789	1686	787	18605			
										383	1947	2709	1323	6362			
CHSU BW 12-1NH 06 R&LU: 12558 Spacing: US			SWNW 1-130-106	F#: 15275	SOW: WI	C-O: 12638	C-W: 7974	C-G: 4178	COMP: 8/4/2002								
										3759 31	3098 30	2246 31	1937 30	1598 30	12638		
										3188	1560	1517	844	865	7974		
										1463	1167	862	374	312	4178		
CHSU 42-24NH 16 R&LU: 8712 Spacing: US			SENE 24-131-106	F#: 15279	SOW: WI	C-O: 8712	C-W: 10950	C-G: 8795	COMP: 3/31/2002								
										10 1	2292 28	4881 31	1529 11	0 0	0 0	0 0	8712
										256	5779	3648	1267	0	0	0	10950
										1	2086	4962	1746	0	0	0	8795
CHSU BW 21-26SH 16 R&LU: 4432 Spacing: US			NENW 26-131-106	F#: 15293	SOW: WI	C-O: 4640	C-W: 0	C-G: 981	COMP: 11/18/2002								
											509 26	4131 31	4640				
											0	0	0				
											133	848	981				
CHSU 31-26NH 16 R&LU: 459 Spacing: US			NWNE 26-131-106	F#: 15294	SOW: AL	C-O: 477	C-W: 8121	C-G: 295	COMP: 12/19/2002								
												477 25	477				
												8121	8121				
												295	295				
CHSU 43-18NH 15 R&LU: 4226 Spacing: US			NESE 18-131-105	F#: 15320	SOW: AL	C-O: 4360	C-W: 12876	C-G: 2643	COMP: 11/21/2002								
											494 10	3866 31	4360				
											3629	9247	12876				
											590	2053	2643				
CHSU 13-36NH 26 R&LU: 2963 Spacing: US			NWSW 36-132-106	F#: 15330	SOW: AL	C-O: 3450	C-W: 5549	C-G: 0	COMP: 12/14/2002								
												3450 18	3450				
												5549	5549				
												0	0				

WILLISTON INDUSTRIAL SUPPLY CORPORATION

BUCHHOLZ 2-A			SESW 2-130-105	F#: 9308	SOW: PNA	C-O: 13561	C-W: 37738	C-G: 24856	COMP: 2/9/1982
--------------	--	--	----------------	----------	----------	------------	------------	------------	----------------

Operator-Lease	Jan	Feb	Mar	Apr	May	Jun	Jul	Aug	Sep	Oct	Nov	Dec	2002 Total
Unit Totals: Oil	245307	231554	261335	263106	271487	277741	302551	312158	287451	297222	288408	283622	3321942
Wells: 128 Wr	175153	162115	204075	202015	191672	218765	214185	227685	211869	226701	206833	227666	2468734
Gas	157326	142026	156472	157427	160909	150258	169010	165326	152916	150731	141827	134618	1838846
Pool Totals: Oil	249004	234682	265468	267368	275441	281284	305810	316003	290840	301082	292266	287560	3366808
Wells: 251 Wr	195449	178955	225958	226135	215551	240106	232898	250491	233230	249905	230306	251527	2730511
Gas	158571	143073	158122	159317	163263	152283	171405	168083	155185	153259	144676	137531	1864768

CENTENNIAL - MADISON

MCLEAN

BILL BARRETT CORPORATION

ZAHNOW FEDERAL	42-35		SENE	35-149-89	F#: 12946	SOW: F	C-O: 293096	C-W: 602544	C-G: 188296	COMP: 10/6/1990			
R&LU: 10371	504 21	532 21	792 24	1030 30	858 27	755 25	1002 31	1028 31	973 30	971 31	864 30	961 31	10270
Spacing: ENE	4080	3704	4355	4840	4309	4128	5210	5315	5110	5129	4815	5333	56328
	403	426	634	820	686	603	802	822	778	777	692	769	8212

SENTINEL OPERATING, INC.

ORIANNA TIBBS	13-36		NWSW	36-149-89	F#: 13053	SOW: PNA	C-O: 6975	C-W: 4561	C-G: 4719	COMP: 2/5/1991
---------------	-------	--	------	-----------	-----------	----------	-----------	-----------	-----------	----------------

TRATON OPERATING COMPANY

MCKENZIE FEDERAL	1-35		NESE	35-149-89	F#: 14601	SOW: SI	C-O: 4838	C-W: 20325	C-G: 0	COMP: 7/8/1997			
R&LU: 0	0 0	0 0											0
Spacing: ESE	0	0											0
	0	0											0

Pool Totals: Oil	504	532	792	1030	858	755	1002	1028	973	971	864	961	10270
Wells: 3 Wr	4080	3704	4355	4840	4309	4128	5210	5315	5110	5129	4815	5333	56328
Gas	403	426	634	820	686	603	802	822	778	777	692	769	8212

CHAMA - SILURIAN

GOLDEN VALLEY

BIG SKY WELL SERVICE, INC.

MERTZ	41-31		NENE	31-140-105	F#: 14757	SOW: F	C-O: 48137	C-W: 242928	C-G: 0	COMP: 1/13/1998			
R&LU: 3299	599 31	603 28	77 16	50 30	66 31	64 30	65 31	39 18	0 0	757 30	491 30	446 29	3257
Spacing: N2	5490	5070	657	729	724	722	737	402	0	7068	4455	4373	30427
	0	0	0	0	0	0	0	0	0	0	0	0	0

CHARBONNEAU - DUPEROW

MCKENZIE

COLUMBUS ENERGY CORP.

NORMAN ROD	1		SWNE	5-149-102	F#: 6907	SOW: PNA	C-O: 183661	C-W: 326297	C-G: 112660	COMP: 10/15/1979
------------	---	--	------	-----------	----------	----------	-------------	-------------	-------------	------------------

ROGER SANDERS	1		NWSW	4-149-102	F#: 7041	SOW: PNA	C-O: 77564	C-W: 46346	C-G: 49531	COMP: 2/25/1980
---------------	---	--	------	-----------	----------	----------	------------	------------	------------	-----------------

CHARLIE BOB - DUPEROW

MCKENZIE

W. H. HUNT TRUST ESTATE

SCHLANGEN	1		SESE	26-145-98	F#: 8186	SOW: PNA	C-O: 4815	C-W: 8883	C-G: 7297	COMP: 5/23/1981
-----------	---	--	------	-----------	----------	----------	-----------	-----------	-----------	-----------------

CHARLSON - BAKKEN

MCKENZIE

FILCO INCORPORATED

RALPH SLAATEN	23-1		NWSW	23-153-95	F#: 3804	SOW: GL	C-O: 11662	C-W: 5741	C-G: 23368	COMP: 12/2/1990			
R&LU: 397	79 16	52 13	61 15	72 16	63 15	71 19	76 17	63 14	70 15	53 17	47 15	10 5	717
Spacing: SW	15	12	10	12	15	17	21	27	21	18	12	2	182
	257	127	102	122	324	120	297	128	4	39	48	27	1595

TEMPLE-HAUGEN	27-2		CNE	27-153-95	F#: 11802	SOW: F	C-O: 17177	C-W: 2745	C-G: 32373	COMP: 2/21/1991			
R&LU: 949	83 16	73 14	78 17	75 18	80 17	85 17	88 17	89 17	82 15	73 17	83 18	92 17	981
Spacing: NE	17	15	8	15	19	19	15	20	17	20	17	19	201
	27	75	20	74	50	74	52	65	32	56	50	66	641

PETRO-HUNT, L.L.C.

T.G. DOROUGH "C"	14		SESE	3-153-95	F#: 6962	SOW: F	C-O: 57309	C-W: 1541	C-G: 78735	COMP: 3/10/1990			
R&LU: 3242	251 31	507 28	387 31	284 30	251 31	240 30	242 31	222 31	163 30	216 31	224 30	234 31	3221
Spacing: SE	0	0	0	0	0	0	0	0	0	0	0	24	24
	471	582	463	320	268	260	341	259	274	244	306	281	4069

Operator-Lease	Jan	Feb	Mar	Apr	May	Jun	Jul	Aug	Sep	Oct	Nov	Dec	2002 Total
----------------	-----	-----	-----	-----	-----	-----	-----	-----	-----	-----	-----	-----	------------

PHILLIP D. ARMSTRONG

USA-YTTREDAHL BAKKEN	33-43		NESE	33-154-95	F#: 5801	SOW: F	C-O: 5758	C-W: 739	C-G: 12054	COMP: 12/11/1995															
R&LU: 1100	136	6	120	6	91	9	87	11	88	9	84	7	124	15	107	12	81	11	87	8	46	7	83	7	1134
Spacing: NW	6	14	8	10	8	11	38	55	14	27	9	27	393	348	291	354	227	4801							
	797	302	308	332	406	396	407	467	393	348	291	354													

I. THOMPSON	8-34		SWSE	8-153-95	F#: 10498	SOW: F	C-O: 7112	C-W: 790	C-G: 10549	COMP: 9/3/1993															
R&LU: 1279	124	5	116	10	97	23	91	20	90	20	65	8	74	14	113	12	82	6	52	4	72	5	106	8	1082
Spacing: SE	306	30	14	21	16	6	12	24	28	9	9	20	43	61	99	29	495	1318							
	133	184	121	116	62	92	218	160	43	61	99	29													

RANCH OIL COMPANY

THORLACKSON	21-26		NENW	26-153-95	F#: 6213	SOW: F	C-O: 73702	C-W: 1292	C-G: 100803	COMP: 3/21/1979															
R&LU: 2157	219	6	191	6	192	7	243	7	162	5	163	5	202	6	220	6	89	6	131	5	190	6	196	7	2198
Spacing: NW	12	12	11	22	6	37	14	19	17	5	25	27	240	110	87	7	207	2121							
	187	191	206	152	189	201	268	283	240	110	87	7													

TIPCO	1-15		NWSW	15-153-95	F#: 8932	SOW: F	C-O: 30658	C-W: 1597	C-G: 30723	COMP: 1/28/1982															
R&LU: 1105	81	5	86	3	75	3	105	5	96	3	114	7	118	4	70	4	58	4	82	4	44	3	54	4	983
Spacing: SW	27	10	20	22	22	20	20	8	12	23	17	5	142	37	101	73	206	1976							
	77	38	42	228	99	176	843	120	142	37	101	73													

SLAATEN	26-1		NWNE	26-153-95	F#: 11429	SOW: AL	C-O: 1438	C-W: 396	C-G: 1591	COMP: 9/1/1993															
R&LU: 154	8	1	5	1	7	1	3	1	5	1	5	1	2	1	1	1	5	1	4	1	1	1	16	1	62
Spacing: NE	7	0	0	3	2	5	7	12	12	17	0	17	0	0	0	0	0	0	0	0	0	0	0	0	82
	0	0	0	0	0	0	0	0	0	0	0	0	0	0	0	0	0	0	0	0	0	0	0	0	0

RIGEL, INC.

SUGAR BUTTE	1		NWNE	34-153-95	F#: 6539	SOW: AL	C-O: 18668	C-W: 1423	C-G: 37165	COMP: 12/16/1986															
R&LU: 727	39	8	35	6	41	7	40	7	35	7	26	7	42	8	137	9	130	12	34	6	112	8	96	8	767
Spacing: NE	0	0	0	0	0	0	0	0	0	0	0	76	0	0	0	0	0	0	0	0	0	0	0	0	76
	29	37	34	39	39	34	25	40	131	125	33	107	673												

SUGAR BUTTE	2		NESW	34-153-95	F#: 6547	SOW: PNA	C-O: 5010	C-W: 432	C-G: 8709	COMP: 6/5/1987			
R&LU: 0											0	0	0
Spacing: SW											0	0	0
											0	0	0

Pool Totals: Oil	1020	1185	1029	1000	870	853	968	1022	760	732	819	887	11145
Wells: 10 Wtr	390	93	71	105	88	115	127	241	121	119	89	141	1700
Gas	1978	1536	1296	1383	1437	1353	2451	1522	1259	1020	1015	944	17194

CHARLSON - DEVONIAN

MCKENZIE

AMERADA HESS CORPORATION

USA-VOLKMAN UNIT	1		NWNE	7-153-95	F#: 3488	SOW: PNA	C-O: 892173	C-W: 30067	C-G: 0	COMP: 3/5/1964		
DORIS SLAATEN	17-12		SWNW	17-153-95	F#: 10728	SOW: PNA	C-O: 7024	C-W: 32475	C-G: 9980	COMP: 2/22/1990		

BERCO RESOURCES, INC.

G. L. THOMPSON	7-33		NWSE	7-153-95	F#: 13429	SOW: DRY	C-O: 146	C-W: 0	C-G: 0	COMP: 11/15/1993		
----------------	------	--	------	----------	-----------	----------	----------	--------	--------	------------------	--	--

PETRO-HUNT, L.L.C.

CHARLSON SWD	2		C NE	6-153-95	F#: 2602	SOW: PNA	C-O: 155238	C-W: 95770	C-G: 66275	COMP: 12/26/1960		
CMNU	B-308		SWNE	8-153-95	F#: 3414	SOW: PNA	C-O: 111671	C-W: 42509	C-G: 100368	COMP: 10/15/1963		
DEVONIAN	6-1		SWNE	4-153-95	F#: 5348	SOW: PNA	C-O: 216905	C-W: 77908	C-G: 117771	COMP: 1/15/1974		
R&LU: 0	0	0	0	0	0	0	0	0	0	0	0	0
Spacing: E2	0	0	0	0	0	0	0	0	0	0	0	0
	0	0	0	0	0	0	0	0	0	0	0	0
DEVONIAN	7-1		S2SW	34-154-95	F#: 5410	SOW: PNA	C-O: 587411	C-W: 20948	C-G: 1250390	COMP: 4/20/1975		
R&LU: 0	0	0	0	0	0	0	0	0	0	0	0	0
Spacing: S2	0	0	0	0	0	0	0	0	0	0	0	0
	0	0	0	0	0	0	0	0	0	0	0	0

CMNU	D-104		SWSW	4-153-95	F#: 5742	SOW: PNA	C-O: 25818	C-W: 54645	C-G: 48542	COMP: 2/16/1976		
CMNU	C-404		NESE	4-153-95	F#: 7072	SOW: DRY	C-O: 0	C-W: 3008	C-G: 492	COMP: 11/16/1984		

Operator-Lease	Jan	Feb	Mar	Apr	May	Jun	Jul	Aug	Sep	Oct	Nov	Dec	2002 Total
DEVONIAN 2-2			NWNW 4-153-95		F#: 7825	SOW: PNA	C-O: 1431		C-W: 6453		C-G: 2766		COMP: 4/15/1984
R&LU: 0	0 0	0 0	0 0	0 0	0 0	0 0	0 0	0 0	0 0	0 0	0 0	0 0	0
Spacing: W2	0	0	0	0	0	0	0	0	0	0	0	0	0
	0	0	0	0	0	0	0	0	0	0	0	0	0
CHARLSON USA 5C-2-3			NWSW 5-153-95		F#: 7988	SOW: AL	C-O: 12003		C-W: 2122		C-G: 42454		COMP: 2/14/2001
R&LU: 5617	480 31	474 28	407 31	480 30	460 31	360 30	408 31	555 30	539 30	498 31	406 29	545 31	5612
Spacing: W2	53	81	97	55	66	155	43	112	92	74	196	84	1108
	2564	1772	1785	1614	2081	1701	1760	2214	2274	2177	1738	2519	24199
DEVONIAN 10-1			SWSE 17-153-95		F#: 10224	SOW: AL	C-O: 129283		C-W: 263864		C-G: 211077		COMP: 1/16/1989
R&LU: 6379	598 31	476 27	497 30	417 30	278 31	542 29	530 29	619 28	575 30	629 31	535 30	536 31	6232
Spacing: S2	912	762	1502	1734	1344	2229	2215	2187	2018	2279	2089	2192	21463
	810	545	561	401	212	493	490	721	578	620	762	750	6943
PHILLIP D. ARMSTRONG													
USA-YTTREDAHL BAKKEN 33-43			NESE 33-154-95		F#: 5801	SOW: PNA	C-O: 151458		C-W: 547982		C-G: 1379140		COMP: 8/21/1976
PROSPER ENERGY CORP.													
HAUGEN UNIT 1			NWSW 8-153-95		F#: 3533	SOW: PNA	C-O: 191140		C-W: 139660		C-G: 198607		COMP: 9/15/1964
TEXACO EXPLORATION & PRODUCTION INC.													
DEVONIAN UNIT 8 1			C NE 3-153-95		F#: 5412	SOW: PNA	C-O: 99726		C-W: 92949		C-G: 100913		COMP: 10/28/1975
W. J. DINWOODIE 1			SENW 23-153-95		F#: 10918	SOW: PNA	C-O: 258490		C-W: 295396		C-G: 382992		COMP: 8/19/1984
TEXACO INC.													
MCKENZIE COUNTY (NCT-1) 1			C SW 5-153-95		F#: 3245	SOW: PNA	C-O: 931138		C-W: 86810		C-G: 644980		COMP: 12/8/1962
TEXACO-AMERADA-DEVONIAN UNIT 2 1			SWSW 4-153-95		F#: 3380	SOW: PNA	C-O: 86530		C-W: 31297		C-G: 86807		COMP: 8/14/1963
DEVONIAN UNIT 4 1			NESW 6-153-95		F#: 3558	SOW: PNA	C-O: 5073		C-W: 969		C-G: 4283		COMP: 7/9/1964
WESTPORT OIL & GAS COMPANY, L.P.													
DEVONIAN UNIT 1			NWNE 5-153-95		F#: 3351	SOW: AL	C-O: 379444		C-W: 279915		C-G: 443366		COMP: 4/28/1963
R&LU: 0	87 2	0 0	97 2	27 3	22 1	16 1	0 0	0 0	60 1	0 0	0 0	0 0	309
Spacing: E2	0	0	0	0	0	0	0	0	0	0	0	0	0
	0	0	0	0	0	0	0	0	0	0	0	0	0
DEVONIAN UNIT 9			NWSE 6-153-95		F#: 5663	SOW: AL	C-O: 236671		C-W: 66744		C-G: 356395		COMP: 1/21/1976
R&LU: 6773	641 30	610 28	644 30	651 29	619 30	519 28	325 12	658 30	592 30	675 28	685 30	479 29	7098
Spacing: E2	122	158	111	102	152	69	255	118	117	114	73	174	1565
	152	0	14	92	285	348	500	1000	1041	965	1235	552	6184
FEDERAL 33-1			S2SE 33-154-95		F#: 5727	SOW: AL	C-O: 833703		C-W: 618183		C-G: 3089795		COMP: 12/26/1975
R&LU: 10482	786 26	915 28	940 30	936 30	920 30	890 29	851 29	870 30	889 30	904 31	847 30	798 30	10546
Spacing: S2	1149	1247	1509	1507	1855	1437	1790	1757	1441	1513	1386	1524	18115
	2666	2939	3241	3132	3228	3139	3269	3311	3081	3206	3050	3096	37358
USA-VOLKMANN 1-X			NWNE 7-153-95		F#: 6287	SOW: AL	C-O: 689693		C-W: 249976		C-G: 2716285		COMP: 12/23/1977
R&LU: 33292	2989 31	2705 28	2957 31	2920 30	3017 31	2145 24	2911 31	2495 28	2810 29	2866 31	2834 30	2660 29	33309
Spacing: E2	1274	1064	1241	1413	1580	1209	1567	1302	1192	1287	1347	1247	15723
	3881	3365	3408	3595	3536	2002	2598	2000	2787	2825	2954	1995	34946
WILLIAM HERBERT HUNT TRUST ESTATE													
DEVONIAN 5-1			NENW 3-153-95		F#: 4264	SOW: PNA	C-O: 238061		C-W: 51383		C-G: 146130		COMP: 8/21/1967
R&LU: 0	0 0	0 0	0 0	0 0	0 0	0 0	0 0	0 0	0 0	0 0	0 0	0 0	0
Spacing: W2	0	0	0	0	0	0	0	0	0	0	0	0	0
	0	0	0	0	0	0	0	0	0	0	0	0	0
Pool Totals: Oil	5581	5180	5542	5431	5316	4472	5025	5197	5465	5572	5307	5018	63106
Wells: 24 Wtr	3510	3312	4460	4811	4997	5099	5870	5476	4860	5267	5091	5221	57974
Gas	10073	8621	9009	8834	9342	7683	8617	9246	9761	9793	9739	8912	109630
CHARLSON - MADISON							MCKENZIE						
AMERADA HESS CORPORATION													
SANDY CREEK 27-14-H			NWSW 34-154-95		F#: 13255	SOW: PNA	C-O: 940		C-W: 34325		C-G: 12216		COMP: 4/16/1992

Operator-Lease	Jan	Feb	Mar	Apr	May	Jun	Jul	Aug	Sep	Oct	Nov	Dec	2002 Total
EOG RESOURCES, INC.													
FALCK 1-28H			NWSE 33-154-95	F#: 15080	SOW: SI	C-O: 1864	C-W: 1946	C-G: 4032	COMP: 5/3/2001				
R&LU: 0	0 0	0 0	0 0	0 0	0 0	0 0	0 0	0 0	0 0	0 0	0 0	0 0	0
Spacing: ICO	0	0	0	0	0	0	0	0	0	0	0	0	0
	0	0	0	0	0	0	0	0	0	0	0	0	0
JOHN SNYDER & P. J. MCDONOUGH													
GOVERNMENT WELL 1			NESW 7-153-95	F#: 531	SOW: SI	C-O: 0	C-W: 0	C-G: 4045	COMP: 5/3/2001				
PETRO-HUNT, L.L.C.													
P.S. THORLACKSON 2			SESE 22-153-95	F#: 6178	SOW: DRY	C-O: 12	C-W: 0	C-G: 0	COMP: 12/8/1981				
R&LU: 0	0 0	0 0	0 0	0 0		0 0	0 0	0 0		0 0	0 0	0 0	0
Spacing:	0	0	0	0		0	0	0		0	0	0	0
	0	0	0	0		0	0	0		0	0	0	0
RIGEL, INC.													
SUGAR BUTTE 2			NESW 34-153-95	F#: 6547	SOW: AL	C-O: 92793	C-W: 122448	C-G: 133279	COMP: 7/30/1988				
R&LU: 3388	244 17	315 18	284 18	304 30	270 31	282 30	204 25	299 24	276 30	286 31	289 30	292 30	3345
Spacing: ESW	356	404	333	312	369	303	307	633	479	535	450	450	4931
	409	695	360	349	354	488	433	282	199	394	255	285	4503
CHARLSON - MADISON N UNIT													
PETRO-HUNT, L.L.C.													
CMNU C-333			NWSE 33-154-95	F#: 776	SOW: AL	C-O: 209965	C-W: 143022	C-G: 113594	COMP: 3/26/1955				
R&LU: 3968	413 31	311 28	314 31	302 30	341 31	333 30	343 31	343 31	313 30	330 31	313 30	323 31	3979
Spacing: UN	0	845	876	881	1098	1174	1154	1318	987	955	909	1046	11243
	383	300	325	382	308	393	425	376	329	236	177	283	3917
CMNU A-108			NWNW 8-153-95	F#: 779	SOW: PNA	C-O: 546023	C-W: 405462	C-G: 1179597	COMP: 1/25/1955				
CMNU D-406			SESE 6-153-95	F#: 786	SOW: AL	C-O: 335799	C-W: 647935	C-G: 70163	COMP: 4/29/1955				
R&LU: 31752	2980 31	2464 28	2945 31	2811 30	2608 31	2273 29	2632 31	2618 30	2661 30	2613 31	2519 30	2676 31	31800
Spacing: UN	26614	21840	26970	26040	25852	25085	27970	22403	22836	24019	23145	24015	296789
	2834	2576	2813	2456	2506	2781	3284	3023	3518	3497	3366	3419	36073
CHARLSON SWD 1			SENE 18-153-95	F#: 832	SOW: PNA	C-O: 118676	C-W: 63661	C-G: 0	COMP: 4/22/1955				
CMNU A-307			NWNE 7-153-95	F#: 889	SOW: PNA	C-O: 245142	C-W: 78836	C-G: 896	COMP: 8/7/1955				
R&LU: 0	0 0	0 0	0 0	0 0	0 0	0 0	0 0	0 0	0 0	0 0	0 0	0 0	0
Spacing: UN	0	0	0	0	0	0	0	0	0	0	0	0	0
	0	0	0	0	0	0	0	0	0	0	0	0	0
CMNU B-204			SENE 4-153-95	F#: 965	SOW: PNA	C-O: 270796	C-W: 66632	C-G: 0	COMP: 10/9/1955				
CMNU A-105			NWNW 5-153-95	F#: 972	SOW: WI	C-O: 241624	C-W: 181131	C-G: 0	COMP: 10/13/1955				
CMNU C-306			NWSE 6-153-95	F#: 977	SOW: PNA	C-O: 279830	C-W: 98458	C-G: 0	COMP: 11/5/1955				
CHARLSON SWD 3			SESW 32-154-95	F#: 1050	SOW: PNA	C-O: 182535	C-W: 48073	C-G: 0	COMP: 1/31/1956				
CMNU A-104			NWNW 4-153-95	F#: 1086	SOW: PNA	C-O: 135473	C-W: 45551	C-G: 0	COMP: 3/23/1956				
CMNU B-403			SENE 3-153-95	F#: 1170	SOW: WI	C-O: 218005	C-W: 168942	C-G: 0	COMP: 9/12/1956				
CMNU B-205			SENE 5-153-95	F#: 1171	SOW: AL	C-O: 699431	C-W: 3178748	C-G: 363372	COMP: 8/25/1956				
R&LU: 12668	1077 31	1005 28	1093 31	1041 30	1087 31	849 24	1297 31	1068 31	1035 30	1083 29	995 30	1050 31	12680
Spacing: UN	13652	11527	13516	13764	12985	13289	14577	13037	10959	10574	10654	11067	149601
	1351	1123	1193	1050	1159	887	1416	1246	1106	1194	994	986	13705
CMNU D-405			SESE 5-153-95	F#: 1204	SOW: WI	C-O: 235797	C-W: 76872	C-G: 0	COMP: 9/21/1956				
CMNU B-208			SENE 8-153-95	F#: 2477	SOW: PNA	C-O: 239531	C-W: 111161	C-G: 0	COMP: 12/6/1959				
CMNU D-205			SESW 5-153-95	F#: 2529	SOW: PNA	C-O: 489303	C-W: 677582	C-G: 245252	COMP: 12/30/1959				
R&LU: 0	0 0	0 0	0 0	0 0	0 0	0 0	0 0	0 0	0 0	0 0	0 0	0 0	0
Spacing: UN	0	0	0	0	0	0	0	0	0	0	0	0	0
	0	0	0	0	0	0	0	0	0	0	0	0	0
CMNU B-308			SWNE 8-153-95	F#: 3414	SOW: SI	C-O: 16925	C-W: 2081	C-G: 25379	COMP: 4/4/1993				
R&LU: 0	0 0	0 0	0 0	0 0	0 0	0 0	0 0	0 0	0 0	0 0	0 0	0 0	0
Spacing: UN	0	0	0	0	0	0	0	0	0	0	0	0	0
	0	0	0	0	0	0	0	0	0	0	0	0	0

Operator-Lease	Jan	Feb	Mar	Apr	May	Jun	Jul	Aug	Sep	Oct	Nov	Dec	2002 Total
CMNU D-234			SESW 34-154-95	F#: 5284	SOW: AL	C-O: 398013	C-W: 320071	C-G: 203356	COMP: 6/11/1973				
R&LU: 5173	1086 31	911 28	931 31	885 30	862 31	459 16	0 0	0 0	0 0	0 0	0 0	0 0	5134
Spacing: UN	199	402	236	0	429	11	0	0	0	0	0	0	1277
	558	553	559	597	568	321	0	0	0	0	0	0	3156
CMNU D-104			SWSW 4-153-95	F#: 5742	SOW: PNA	C-O: 42006	C-W: 391211	C-G: 50232	COMP: 12/19/1992				
R&LU: 0	0 0	0 0	0 0	0 0	0 0	0 0	0 0	0 0	0 0	0 0	0 0	0 0	0
Spacing: UN	0	0	0	0	0	0	0	0	0	0	0	0	0
	0	0	0	0	0	0	0	0	0	0	0	0	0
CMNU C-134			NWSW 34-154-95	F#: 7001	SOW: PNA	C-O: 16919	C-W: 223286	C-G: 21869	COMP: 10/30/1992				
R&LU: 0	0 0	0 0	0 0	0 0	0 0	0 0	0 0	0 0	0 0	0 0	0 0	0 0	0
Spacing: UN	0	0	0	0	0	0	0	0	0	0	0	0	0
	0	0	0	0	0	0	0	0	0	0	0	0	0
CMNU C-404			NESE 4-153-95	F#: 7072	SOW: PNA	C-O: 6453	C-W: 264021	C-G: 11015	COMP: 11/16/1984				
R&LU: 0	0 0	0 0	0 0	0 0	0 0	0 0	0 0	0 0	0 0	0 0	0 0	0 0	0
Spacing: UN	0	0	0	0	0	0	0	0	0	0	0	0	0
	0	0	0	0	0	0	0	0	0	0	0	0	0
CMNU B-306X			SWNE 6-153-95	F#: 9875	SOW: PNA	C-O: 5082	C-W: 106304	C-G: 15648	COMP: 5/18/1993				
R&LU: 0	0 0	0 0	0 0	0 0	0 0	0 0	0 0	0 0	0 0	0 0	0 0	0 0	0
Spacing: UN	0	0	0	0	0	0	0	0	0	0	0	0	0
	0	0	0	0	0	0	0	0	0	0	0	0	0
CMNU B-103			SWNW 3-153-95	F#: 10822	SOW: PNA	C-O: 167932	C-W: 1238074	C-G: 79950	COMP: 7/20/1984				
R&LU: 0	0 0	0 0	0 0	0 0	0 0	0 0	0 0	0 0	0 0	0 0	0 0	0 0	0
Spacing: UN	0	0	0	0	0	0	0	0	0	0	0	0	0
	0	0	0	0	0	0	0	0	0	0	0	0	0
CMNU C-205			NESW 5-153-95	F#: 10823	SOW: AL	C-O: 589393	C-W: 4650604	C-G: 638460	COMP: 6/23/1984				
R&LU: 34654	1467 26	1595 28	2036 31	2094 30	1864 29	3697 24	4081 24	4004 31	3780 30	3331 27	3369 30	3437 31	34755
Spacing: UN	20794	22264	30396	26191	23631	28052	31890	28356	24562	23126	23706	23935	306903
	1922	2146	2657	2241	2508	4493	4752	4954	4570	3718	3399	3652	41012
CMNU A-203X			NENW 3-153-95	F#: 10973	SOW: AL	C-O: 797255	C-W: 1918459	C-G: 576862	COMP: 9/9/1984				
R&LU: 14355	1293 31	1119 28	1152 30	1243 30	1150 31	1205 30	1208 29	1347 31	1240 30	1201 31	1164 30	1038 29	14360
Spacing: UN	12688	10934	11451	12660	11191	13720	13682	10920	11671	14764	13660	12591	149932
	951	712	727	1026	982	990	1112	1049	782	779	759	711	10580
CMNU D-407X			SESE 7-153-95	F#: 11063	SOW: AL	C-O: 172711	C-W: 482841	C-G: 272351	COMP: 11/5/1992				
R&LU: 14479	1087 20	1482 28	1408 31	1232 30	1224 31	1216 30	1182 31	1194 31	1154 30	1130 31	1086 30	1153 31	14548
Spacing: UN	2358	4711	4836	4620	5229	4080	4350	4588	3958	4015	3650	4325	50720
	1325	1593	1830	1746	1655	2348	2484	2260	2001	1936	1931	1927	23036
CMNU D-208X			SESW 8-153-95	F#: 11103	SOW: PNA	C-O: 11324	C-W: 73415	C-G: 28075	COMP: 5/18/1993				
CMNU B-404X			SENE 4-153-95	F#: 11221	SOW: PNA	C-O: 4393	C-W: 92525	C-G: 7363	COMP: 10/10/1985				
CMNU A-103X			NWNW 3-153-95	F#: 11710	SOW: AL	C-O: 576896	C-W: 823381	C-G: 302699	COMP: 10/31/1985				
R&LU: 8487	544 31	539 28	814 28	795 30	767 31	688 30	661 31	674 31	662 30	801 29	817 29	738 31	8500
Spacing: UN	2583	1663	3699	4890	6638	6289	6671	6743	6603	6695	7032	5601	65107
	405	340	464	740	760	611	649	534	517	732	526	629	6907
CMNU B-108			SWNW 8-153-95	F#: 11897	SOW: AL	C-O: 278042	C-W: 2851806	C-G: 379621	COMP: 3/31/1992				
R&LU: 12410	946 31	933 28	943 31	795 30	746 31	757 30	1310 31	1475 31	1192 30	1283 31	929 28	1119 31	12428
Spacing: UN	23095	19952	23374	20876	19499	18870	24228	26315	22609	22847	20670	21802	264137
	1731	1863	1650	1652	1415	1469	2138	2309	2228	1670	1525	1720	21370

TEXACO EXPLORATION & PRODUCTION INC.

CHARLSON-MADISON NORTH UNIT	B-333SWNE	33-154-95	F#: 305	SOW: PNA	C-O: 181250	C-W: 22658	C-G: 0	COMP: 6/23/1953
CHARLSON-MADISON NORTH UNIT	D-208SESW	8-153-95	F#: 343	SOW: PNA	C-O: 100284	C-W: 2562	C-G: 7115607	COMP: 9/29/1953
CHARLSON-MADISON NORTH UNIT	D-407SESE	7-153-95	F#: 440	SOW: PNA	C-O: 89579	C-W: 4171	C-G: 0	COMP: 1/2/1954
CHARLSON-MADISON NORTH UNIT	D-134SWSW	34-154-95	F#: 455	SOW: PNA	C-O: 246039	C-W: 4902	C-G: 0	COMP: 12/13/1953
CHARLSON-MADISON NORTH UNIT	C-10ENWSW	8-153-95	F#: 477	SOW: PNA	C-O: 196976	C-W: 13050	C-G: 271359	COMP: 5/19/1954
CHARLSON-MADISON NORTH UNIT	C-30ENWSE	8-153-95	F#: 478	SOW: PNA	C-O: 113034	C-W: 419545	C-G: 196893	COMP: 7/7/1954

Operator-Lease	Jan	Feb	Mar	Apr	May	Jun	Jul	Aug	Sep	Oct	Nov	Dec	2002 Total
CHARLSON-MADISON NORTH UNIT			A-317NWNE 17-153-95		F#: 492	SOW: PNA	C-O: 27667	C-W: 6596	C-G: 0	COMP: 4/10/1954			
CHARLSON-MADISON NORTH UNIT			C-234NESW 34-154-95		F#: 517	SOW: PNA	C-O: 220558	C-W: 11548	C-G: 0	COMP: 5/19/1954			
CHARLSON-MADISON NORTH UNIT			A-117NWNW 17-153-95		F#: 521	SOW: PNA	C-O: 239610	C-W: 49753	C-G: 242596	COMP: 3/13/1954			
CHARLSON-MADISON NORTH UNIT			A-203NENW 3-153-95		F#: 540	SOW: PNA	C-O: 269244	C-W: 19170	C-G: 323220	COMP: 4/22/1954			
CHARLSON-MADISON NORTH UNIT			B-407SENE 7-153-95		F#: 542	SOW: PNA	C-O: 313375	C-W: 395254	C-G: 94252	COMP: 6/27/1954			
SILURIAN SW FRESH WATER SUPPLY	1		NWNE 18-153-95		F#: 551	SOW: PNA	C-O: 127074	C-W: 74347	C-G: 397678	COMP: 5/6/1954			
CHARLSON-MADISON NORTH UNIT			A-303NWNE 3-153-95		F#: 573	SOW: PNA	C-O: 415879	C-W: 70599	C-G: 1216669	COMP: 7/2/1954			
CHARLSON-MADISON NORTH UNIT			D-207SESW 7-153-95		F#: 630	SOW: PNA	C-O: 89052	C-W: 101689	C-G: 0	COMP: 8/7/1954			
CHARLSON-MADISON NORTH UNIT			D-408SESE 8-153-95		F#: 639	SOW: PNA	C-O: 124206	C-W: 170164	C-G: 0	COMP: 8/4/1954			
CHARLSON-MADISON NORTH UNIT			D-434SESE 34-154-95		F#: 674	SOW: PNA	C-O: 139721	C-W: 18789	C-G: 0	COMP: 9/10/1954			
CHARLSON-MADISON NORTH UNIT			C-334NWSE 34-154-95		F#: 691	SOW: PNA	C-O: 185520	C-W: 13856	C-G: 0	COMP: 10/24/1954			
CHARLSON-MADISON NORTH UNIT			B-408SENE 8-153-95		F#: 698	SOW: PNA	C-O: 354161	C-W: 274334	C-G: 765512	COMP: 10/27/1954			
CHARLSON-MADISON NORTH UNIT			B-404SENE 4-153-95		F#: 761	SOW: PNA	C-O: 499707	C-W: 243617	C-G: 169444	COMP: 12/14/1954			
CHARLSON-MADISON NORTH UNIT			C-307NWSE 7-153-95		F#: 766	SOW: PNA	C-O: 165352	C-W: 37967	C-G: 457298	COMP: 12/31/1954			
CHARLSON-MADISON NORTH UNIT			A-103NWNW 3-153-95		F#: 767	SOW: PNA	C-O: 343535	C-W: 36314	C-G: 0	COMP: 12/24/1954			
CHARLSON-MADISON NORTH UNIT			C-109NWSW 9-153-95		F#: 798	SOW: PNA	C-O: 97968	C-W: 388571	C-G: 178385	COMP: 3/1/1955			
CHARLSON-MADISON NORTH UNIT			C-304NWSE 4-153-95		F#: 807	SOW: PNA	C-O: 216934	C-W: 76353	C-G: 595737	COMP: 1/23/1955			
CHARLSON-MADISON NORTH UNIT			C-103NWSW 3-153-95		F#: 827	SOW: PNA	C-O: 346234	C-W: 428480	C-G: 649	COMP: 4/12/1955			
CHARLSON-MADISON NORTH UNIT			D-209SESW 9-153-95		F#: 833	SOW: PNA	C-O: 22	C-W: 1138	C-G: 0	COMP: 4/24/1955			
CHARLSON-MADISON NORTH UNIT			A-102NWNW 2-153-95		F#: 846	SOW: PNA	C-O: 166823	C-W: 83973	C-G: 606604	COMP: 5/20/1955			
CHARLSON-MADISON NORTH UNIT			A-109NWNW 9-153-95		F#: 854	SOW: PNA	C-O: 156467	C-W: 51720	C-G: 0	COMP: 6/5/1955			
CHARLSON-MADISON NORTH UNIT			A-304NWNE 4-153-95		F#: 878	SOW: PNA	C-O: 155665	C-W: 20937	C-G: 588191	COMP: 7/11/1955			
CHARLSON-MADISON NORTH UNIT			C-106NWSW 5-153-95		F#: 879	SOW: PNA	C-O: 335990	C-W: 95972	C-G: 399433	COMP: 7/14/1955			
CHARLSON-MADISON NORTH UNIT			B-217SENE 17-153-95		F#: 900	SOW: PNA	C-O: 203954	C-W: 175510	C-G: 197442	COMP: 12/6/1955			
CHARLSON-MADISON NORTH UNIT			A-134NWSW 34-154-95		F#: 901	SOW: PNA	C-O: 368030	C-W: 161389	C-G: 3799	COMP: 11/29/1955			
CHARLSON-MADISON NORTH UNIT			D-233SESW 33-154-95		F#: 907	SOW: PNA	C-O: 142884	C-W: 60714	C-G: 0	COMP: 9/28/1955			
CHARLSON-MADISON NORTH UNIT			D-204SESW 4-153-95		F#: 915	SOW: PNA	C-O: 144884	C-W: 153471	C-G: 0	COMP: 8/16/1955			
CHARLSON-MADISON NORTH UNIT			D-433SESE 33-154-95		F#: 936	SOW: PNA	C-O: 313506	C-W: 65926	C-G: 0	COMP: 9/9/1955			
CHARLSON-MADISON NORTH UNIT			B-207SENE 7-153-95		F#: 942	SOW: PNA	C-O: 132967	C-W: 64358	C-G: 661443	COMP: 10/2/1955			
CHARLSON-MADISON NORTH UNIT			B-406SENE 6-153-95		F#: 980	SOW: PNA	C-O: 189172	C-W: 77965	C-G: 710974	COMP: 12/20/1955			
CHARLSON-MADISON NORTH UNIT			C-104NWSW 4-153-95		F#: 996	SOW: PNA	C-O: 381324	C-W: 102925	C-G: 0	COMP: 11/9/1955			
CHARLSON-MADISON NORTH UNIT			C-133NWSW 33-154-95		F#: 1019	SOW: PNA	C-O: 23153	C-W: 5566	C-G: 0	COMP: 12/16/1955			
CHARLSON-MADISON NORTH UNIT			D-432SESE 32-154-95		F#: 1023	SOW: PNA	C-O: 98538	C-W: 105707	C-G: 0	COMP: 1/16/1956			
CHARLSON-MADISON NORTH UNIT			D-206SESW 6-153-95		F#: 1068	SOW: PNA	C-O: 88605	C-W: 29976	C-G: 0	COMP: 2/18/1956			
CHARLSON-MADISON NORTH UNIT			A-305NWNE 5-153-95		F#: 1091	SOW: PNA	C-O: 291024	C-W: 431608	C-G: 450724	COMP: 4/1/1956			
CHARLSON-MADISON NORTH UNIT			C-132NWSW 32-154-95		F#: 1094	SOW: PNA	C-O: 344803	C-W: 133054	C-G: 0	COMP: 4/18/1956			
CHARLSON-MADISON NORTH UNIT			D-431SESE 31-154-95		F#: 1097	SOW: PNA	C-O: 181786	C-W: 73039	C-G: 0	COMP: 3/24/1956			
CHARLSON-MADISON NORTH UNIT			B-206SENE 6-153-95		F#: 1107	SOW: PNA	C-O: 137424	C-W: 155894	C-G: 0	COMP: 5/22/1956			
CHARLSON-MADISON NORTH UNIT			B-405SENE 5-153-95		F#: 1110	SOW: PNA	C-O: 436325	C-W: 956394	C-G: 85479	COMP: 4/25/1956			
CHARLSON-MADISON NORTH UNIT			C-332NWSE 32-154-95		F#: 1121	SOW: PNA	C-O: 49084	C-W: 21437	C-G: 0	COMP: 5/17/1956			
CHARLSON-MADISON NORTH UNIT			A-306NWNE 6-153-95		F#: 1129	SOW: PNA	C-O: 183877	C-W: 57877	C-G: 86250	COMP: 7/6/1956			
CHARLSON-MADISON NORTH UNIT			D-203SESW 3-153-95		F#: 1132	SOW: PNA	C-O: 939260	C-W: 1160484	C-G: 0	COMP: 9/14/1956			
CHARLSON-MADISON NORTH UNIT			B-209SENE 9-153-95		F#: 1176	SOW: PNA	C-O: 106960	C-W: 163323	C-G: 150058	COMP: 8/2/1956			
CHARLSON-MADISON NORTH UNIT			D-231SESW 31-154-95		F#: 1196	SOW: PNA	C-O: 140826	C-W: 51376	C-G: 0	COMP: 8/12/1956			
CHARLSON-MADISON NORTH UNIT			C-331NWSE 31-154-95		F#: 1226	SOW: PNA	C-O: 126955	C-W: 20693	C-G: 0	COMP: 9/6/1956			
CHARLSON-MADISON NORTH UNIT			A-309NWNE 9-153-95		F#: 1236	SOW: PNA	C-O: 143158	C-W: 313746	C-G: 0	COMP: 10/24/1956			
CHARLSON-MADISON NORTH UNIT			A-106NWNW 6-153-95		F#: 1249	SOW: PNA	C-O: 63456	C-W: 19151	C-G: 0	COMP: 11/1/1956			

Operator-Lease	Jan	Feb	Mar	Apr	May	Jun	Jul	Aug	Sep	Oct	Nov	Dec	2002 Total
CHARLSON-MADISON NORTH UNIT			D-404SESE	4-153-95	F#: 1268	SOW: PNA	C-O: 148867	C-W: 453667	C-G: 0	COMP: 11/30/1956			
CHARLSON-MADISON NORTH UNIT			C-303NWSE	3-153-95	F#: 1287	SOW: PNA	C-O: 877512	C-W: 1419163	C-G: 89286	COMP: 12/10/1956			
CHARLSON-MADISON NORTH UNIT			C-106NWSW	6-153-95	F#: 1365	SOW: PNA	C-O: 96267	C-W: 36706	C-G: 0	COMP: 2/15/1957			
CHARLSON-MADISON NORTH UNIT			A-310NWNW	10-153-95	F#: 1386	SOW: PNA	C-O: 546786	C-W: 730306	C-G: 0	COMP: 3/24/1957			
CHARLSON-MADISON NORTH UNIT			A-110NWNW	10-153-95	F#: 1402	SOW: PNA	C-O: 222661	C-W: 289041	C-G: 104906	COMP: 4/30/1957			
CHARLSON-MADISON NORTH UNIT			D-403SESE	3-153-95	F#: 1434	SOW: PNA	C-O: 196698	C-W: 155590	C-G: 0	COMP: 6/5/1957			
CHARLSON-MADISON NORTH UNIT			B-210SENV	10-153-95	F#: 1455	SOW: PNA	C-O: 187091	C-W: 259090	C-G: 0	COMP: 7/19/1957			
CHARLSON-MADISON NORTH UNIT			C-102NWSW	2-153-95	F#: 1473	SOW: PNA	C-O: 89191	C-W: 102842	C-G: 0	COMP: 9/5/1957			
CHARLSON-MADISON NORTH UNIT			A-107NWNW	7-153-95	F#: 1590	SOW: PNA	C-O: 131049	C-W: 131147	C-G: 39345	COMP: 12/5/1957			
CHARLSON-MADISON NORTH UNIT			B-410SENE	10-153-95	F#: 1608	SOW: PNA	C-O: 260796	C-W: 326433	C-G: 0	COMP: 8/3/1959			
CHARLSON-MADISON NORTH UNIT			A-308NWNW	8-153-95	F#: 2560	SOW: PNA	C-O: 172686	C-W: 300218	C-G: 134425	COMP: 1/26/1960			
CHARLSON-MADISON NORTH UNIT			C-305NWSE	5-153-95	F#: 2574	SOW: PNA	C-O: 904729	C-W: 810059	C-G: 166357	COMP: 2/26/1960			
CHARLSON-MADISON NORTH UNIT			B-203SENV	3-153-95	F#: 5132	SOW: PNA	C-O: 260288	C-W: 459493	C-G: 352	COMP: 12/31/1971			

WILLIAM HERBERT HUNT TRUST ESTATE

CMNU	B-234				SENV	34-154-95	F#: 1070	SOW: PNA	C-O: 327887	C-W: 158224	C-G: 16161	COMP: 2/21/1956	
Unit Totals: Oil	14297	13343	14841	14201	13830	14562	15879	15851	15158	15047	14472	14877	176358
Wells: 96	Wtr 113052	103451	125785	120420	117939	121632	135669	124409	115537	118723	115517	116287	1428421
	Gas 15974	15180	16609	16012	16218	18489	20555	20259	19509	18328	17330	18053	212516

**CHARLSON - MADISON S UNIT
PETRO-HUNT, L.L.C.**

CMSU	D-216				SESW	16-153-95	F#: 774	SOW: AL	C-O: 419658	C-W: 591007	C-G: 552848	COMP: 6/5/1955		
R&LU:	4404	388 31	352 28	353 31	321 30	349 31	315 30	374 31	303 28	446 30	419 31	394 30	384 31	4398
Spacing:	US	1992	1587	2011	1830	2121	2190	2209	1675	2830	2232	2006	2352	25035
		646	504	516	653	649	707	672	613	628	618	625	808	7639
CMSU	D-222				SESW	22-153-95	F#: 1749	SOW: PNA	C-O: 471720	C-W: 354408	C-G: 253444	COMP: 3/21/1958		
CMSU	A-327				NWNE	27-153-95	F#: 1951	SOW: AL	C-O: 509376	C-W: 435391	C-G: 382824	COMP: 9/4/1958		
R&LU:	2193	193 31	171 28	195 31	171 30	169 31	185 30	177 31	178 31	175 30	184 31	197 30	194 31	2189
Spacing:	US	1435	1296	1540	1515	1597	1496	1581	1662	1487	1603	1320	1364	17896
		386	358	336	417	360	418	439	558	392	531	547	538	5280
G. L. THOMPSON	4				SESE	7-153-95	F#: 2099	SOW: PNA	C-O: 117658	C-W: 42199	C-G: 0	COMP: 12/28/1958		
CMSU	C-321				NWSE	21-153-95	F#: 2313	SOW: PNA	C-O: 196395	C-W: 436062	C-G: 11329	COMP: 6/9/1959		
CMSU	D-227				SESW	27-153-95	F#: 2394	SOW: PNA	C-O: 205963	C-W: 128076	C-G: 170542	COMP: 8/14/1959		
R&LU:	0	0 0	0 0	0 0	0 0	0 0	0 0	0 0	0 0	0 0	0 0	0 0	0 0	0
Spacing:	US	0	0	0	0	0	0	0	0	0	0	0	0	0
		0	0	0	0	0	0	0	0	0	0	0	0	0
CMSU	B-227A				SENV	27-153-95	F#: 6366	SOW: AL	C-O: 92738	C-W: 165028	C-G: 127212	COMP: 12/2/1991		
R&LU:	4678	443 31	397 28	409 31	352 30	385 31	336 30	383 31	353 31	344 30	396 31	456 30	415 31	4669
Spacing:	US	1209	1162	1311	1313	1593	1470	1594	1767	1107	1631	1646	1522	17325
		646	556	651	645	464	517	544	602	589	588	585	583	6970
CMSU	B-227X				SENV	27-153-95	F#: 10086	SOW: TA	C-O: 136440	C-W: 298278	C-G: 137064	COMP: 6/19/1983		
R&LU:	0	0 0	0 0	0 0	0 0	0 0	0 0	0 0	0 0	0 0	0 0	0 0	0 0	0
Spacing:	US	0	0	0	0	0	0	0	0	0	0	0	0	0
		0	0	0	0	0	0	0	0	0	0	0	0	0
CMSU	C-421				NESE	21-153-95	F#: 11064	SOW: PNA	C-O: 7729	C-W: 12611	C-G: 9669	COMP: 10/7/1985		
R&LU:	0	0 0	0 0	0 0	0 0	0 0	0 0	0 0	0 0	0 0	0 0	0 0	0 0	0
Spacing:	US	0	0	0	0	0	0	0	0	0	0	0	0	0
		0	0	0	0	0	0	0	0	0	0	0	0	0
CMSU	A-421				NWNE	21-153-95	F#: 12148	SOW: AL	C-O: 279755	C-W: 325695	C-G: 376570	COMP: 1/2/1988		
R&LU:	13768	1195 31	1068 28	1219 31	1168 30	1158 31	1179 30	1183 31	1155 31	1092 30	1159 31	1013 30	1157 31	13746
Spacing:	US	1306	892	1039	1223	1408	1427	1653	1533	1406	1577	2049	1540	17053
		1555	1372	1687	1405	1376	1372	1384	1496	1410	1342	1446	1487	17332

Operator-Lease	Jan	Feb	Mar	Apr	May	Jun	Jul	Aug	Sep	Oct	Nov	Dec	2002 Total
CMSU B-321H			SWNE 21-153-95	F#: 15023	SOW: AL	C-O: 27411	C-W: 210289	C-G: 36551	COMP: 10/30/2000				
R&LU: 13201	1185 31	996 28	1029 31	991 29	1120 31	1070 30	1048 31	1139 31	1064 30	1117 31	1220 30	1193 31	13172
Spacing: US	5127	4376	4530	4617	4668	4479	4110	4092	4522	4685	5070	5127	55403
	1281	1184	1201	1002	1508	1182	1256	1239	1439	1487	1450	1310	15539

RIGEL, INC.

SWENSON SWD 1			NWNW 34-153-95	F#: 1041	SOW: PNA	C-O: 85176	C-W: 78390	C-G: 0	COMP: 1/28/1956				
---------------	--	--	----------------	----------	----------	------------	------------	--------	-----------------	--	--	--	--

TEXACO EXPLORATION & PRODUCTION INC.

CHARLSON-MADISON SOUTH UNIT	A-216	NENW 16-153-95	F#: 78	SOW: PNA	C-O: 58231	C-W: 47835	C-G: 0	COMP: 8/30/1952					
CHARLSON-MADISON SOUTH UNIT	D-316	SWSE 16-153-95	F#: 283	SOW: PNA	C-O: 74959	C-W: 44469	C-G: 0	COMP: 4/25/1953					
CHARLSON-MADISON SOUTH UNIT	A-221	NENW 21-153-95	F#: 546	SOW: PNA	C-O: 117916	C-W: 30507	C-G: 174808	COMP: 5/31/1954					
CHARLSON-MADISON SOUTH UNIT	B-221	SEW 21-153-95	F#: 817	SOW: PNA	C-O: 164936	C-W: 117074	C-G: 305577	COMP: 3/10/1955					
CHARLSON-MADISON SOUTH UNIT	A-321	NWNE 21-153-95	F#: 877	SOW: PNA	C-O: 63200	C-W: 43879	C-G: 0	COMP: 7/9/1955					
CHARLSON-MADISON SOUTH UNIT	C-121	NWSW 21-153-95	F#: 947	SOW: PNA	C-O: 83558	C-W: 33423	C-G: 0	COMP: 3/17/1956					
CHARLSON-MADISON SOUTH UNIT	C-322	NWSE 22-153-95	F#: 1802	SOW: PNA	C-O: 133867	C-W: 78716	C-G: 141695	COMP: 5/21/1958					
CHARLSON-MADISON SOUTH UNIT	C-327	NWSE 27-153-95	F#: 2259	SOW: PNA	C-O: 114234	C-W: 93455	C-G: 132829	COMP: 5/1/1959					
CHARLSON-MADISON SOUTH UNIT	B-227	SEW 27-153-95	F#: 2421	SOW: PNA	C-O: 520482	C-W: 140827	C-G: 211882	COMP: 12/28/1959					
CHARLSON-MADISON SOUTH UNIT	D-421	SESE 21-153-95	F#: 2443	SOW: PNA	C-O: 103770	C-W: 18002	C-G: 0	COMP: 11/24/1959					
Unit Totals: Oil	14297	13343	14841	14201	13830	14562	15879	15851	15158	15047	14472	14877	176358
Wells: 22 Wtr	113052	103451	125785	120420	117939	121632	135669	124409	115537	118723	115517	116287	1428421
Gas	15974	15180	16609	16012	16218	18489	20555	20259	19509	18328	17330	18053	212516
Pool Totals: Oil	14541	13658	15125	14505	14100	14844	16083	16150	15434	15333	14761	15169	179703
Wells: 123 Wtr	113408	103855	126118	120732	118308	121935	135976	125042	116016	119258	115967	116737	1433352
Gas	16383	15875	16969	16361	16572	18977	20988	20541	19708	18722	17585	18338	217019

CHARLSON - MINNELUSA (NITROGEN)

MCKENZIE

PETRO-HUNT, L.L.C.

G. L. THOMPSON 4			SESE 7-153-95	F#: 2099	SOW: F	C-O: 0	C-W: 0	C-G: 5753259	COMP: 4/26/1974				
R&LU: 0	0 0	0 0	0 0	0 0	0 0	0 0	0 0	0 0	0 0	0 0	0 0	0 0	0
Spacing: GSEC	0	0	0	0	0	0	0	0	0	0	0	0	0
	9302	10380	14836	14146	11584	12534	13761	12956	9277	9873	10101	10306	139056

PHILLIP D. ARMSTRONG

YTTREDAHL MINNELUSA 33-43			NESE 33-154-95	F#: 7747	SOW: PNA	C-O: 0	C-W: 236	C-G: 1542206	COMP: 1/14/1985				
Pool Totals: Oil	0	0	0	0	0	0	0	0	0	0	0	0	0
Wells: 2 Wtr	0	0	0	0	0	0	0	0	0	0	0	0	0
Gas	9302	10380	14836	14146	11584	12534	13761	12956	9277	9873	10101	10306	139056

CHARLSON - RED RIVER

MCKENZIE

PETRO-HUNT, L.L.C.

CMNU C-134			NWSW 34-154-95	F#: 7001	SOW: PNA	C-O: 312508	C-W: 62048	C-G: 11389112	COMP: 11/27/1979				
CHARLSON USA 5C-2-3			NWSW 5-153-95	F#: 7988	SOW: PNA	C-O: 263723	C-W: 1789488	C-G: 15567452	COMP: 7/24/1981				
CHARLSON (DEEP) UNIT 2			NENW 3-153-95	F#: 9393	SOW: F	C-O: 291942	C-W: 295601	C-G: 9291168	COMP: 5/2/1982				
R&LU: 6291	525 31	544 28	541 31	510 30	529 31	493 30	512 31	502 30	462 29	574 31	502 30	573 31	6267
Spacing: GSEC	20	39	36	20	93	112	91	124	100	194	57	141	1027
	2651	2511	2221	2316	2324	2754	2669	2551	2257	2933	2305	2697	30189
CMNU B-306X			SWNE 6-153-95	F#: 9875	SOW: PNA	C-O: 6576	C-W: 761	C-G: 198958	COMP: 12/10/1985				
RIGEL, INC.													
SUGAR BUTTE 2			NESW 34-153-95	F#: 6547	SOW: PNA	C-O: 104786	C-W: 39683	C-G: 1285356	COMP: 3/24/1981				
Pool Totals: Oil	525	544	541	510	529	493	512	502	462	574	502	573	6267
Wells: 5 Wtr	20	39	36	20	93	112	91	124	100	194	57	141	1027
Gas	2651	2511	2221	2316	2324	2754	2669	2551	2257	2933	2305	2697	30189

Operator-Lease Jan Feb Mar Apr May Jun Jul Aug Sep Oct Nov Dec 2002 Total

CHARLSON - SILURIAN

MCKENZIE, WILLIAMS

AMERADA HESS CORPORATION

FEDERAL 33 3 SESE 33-154-95 F#: 7607 SOW: PNA C-O: 128773 C-W: 70219 C-G: 662799 COMP: 1/27/1981
 DORIS SLAATEN 17-12 SWNW 17-153-95 F#: 10728 SOW: PNA C-O: 122222 C-W: 251150 C-G: 276614 COMP: 8/7/1985

BERCO RESOURCES, LLC

FEDERAL 17-32 SWNE 17-153-95 F#: 10499 SOW: PNA C-O: 414862 C-W: 1072845 C-G: 817474 COMP: 1/14/1985

FILCO INCORPORATED

RALPH SLAATEN 23-1 NWSW 23-153-95 F#: 3804 SOW: PNA C-O: 944443 C-W: 1572481 C-G: 1570135 COMP: 3/29/1977
 TEMPLE-HAUGEN 27-2 CNE 27-153-95 F#: 11802 SOW: PNA C-O: 61887 C-W: 309765 C-G: 87729 COMP: 9/13/1986

HOME PETROLEUM CORP.

MARIE SHERVEN 1 NWSW 26-153-95 F#: 6437 SOW: PNA C-O: 8081 C-W: 7652 C-G: 11880 COMP: 7/21/1978

NANCE PETROLEUM CORPORATION

NORBY STATE 1-20 NWSE 20-153-95 F#: 10113 SOW: PNA C-O: 453144 C-W: 857801 C-G: 1004689 COMP: 7/3/1983

PETRO-HUNT, L.L.C.

P.S. THORLACKSON 2 SESE 22-153-95 F#: 6178 SOW: PNA C-O: 685448 C-W: 403028 C-G: 4500 COMP: 12/27/1977

CMSU B-227A SENW 27-153-95 F#: 6366 SOW: PNA C-O: 343509 C-W: 1206251 C-G: 245264 COMP: 5/26/1978

SILURIAN 2-1 SESW 22-153-95 F#: 6479 SOW: PNA C-O: 602034 C-W: 1844369 C-G: 674760 COMP: 10/20/1978

R&LU: 0 0 0 0 0 0 0 0 0 0 0 0 0 0 0
 Spacing: SW 0 0 0 0 0 0 0 0 0 0 0 0 0 0
 0 0 0 0 0 0 0 0 0 0 0 0 0 0

JENS ROBERTSON 11-27 NESW 27-153-95 F#: 6592 SOW: PNA C-O: 321351 C-W: 556007 C-G: 493661 COMP: 12/6/1978

R&LU: 0 0 0 0 0 0 0 0 0 0 0 0 0 0 0
 Spacing: SW 0 0 0 0 0 0 0 0 0 0 0 0 0 0
 0 0 0 0 0 0 0 0 0 0 0 0 0 0

T.G. DOROUGH "C" 14 SESE 3-153-95 F#: 6962 SOW: PNA C-O: 277147 C-W: 74144 C-G: 601864 COMP: 8/25/1979

SILURIAN 6-1 SESW 3-153-95 F#: 7002 SOW: AL C-O: 483552 C-W: 296471 C-G: 1276527 COMP: 2/6/1980

R&LU: 9373 645 25 857 28 760 28 919 30 844 31 785 30 802 31 784 31 742 30 765 31 731 30 761 31 9395
 Spacing: SW 1168 1323 1367 1354 1232 1171 1261 1106 1064 1089 1023 1049 14207
 3126 3093 2738 3449 3460 3161 3071 3203 2687 2581 2603 2908 36080

SILURIAN 8-1 NWSE 34-154-95 F#: 7066 SOW: PNA C-O: 177345 C-W: 59608 C-G: 560093 COMP: 2/23/1980

R&LU: 0 0 0 0 0 0 0 0 0 0 0 0 0 0 0
 Spacing: SE 0 0 0 0 0 0 0 0 0 0 0 0 0 0
 0 0 0 0 0 0 0 0 0 0 0 0 0 0

SILURIAN 9-1 NENE 10-153-95 F#: 7067 SOW: AL C-O: 473770 C-W: 199928 C-G: 1091795 COMP: 4/3/1980

R&LU: 10961 891 31 811 28 905 31 888 30 913 31 814 30 875 31 864 31 660 25 1209 29 1056 30 1081 31 10967
 Spacing: NE 504 447 431 595 407 364 476 394 363 1814 940 748 7483
 4025 3091 2984 2734 2760 2775 2792 2691 1848 3438 4120 3842 37100

CMNU C-404 NESE 4-153-95 F#: 7072 SOW: PNA C-O: 1889 C-W: 1245 C-G: 0 COMP: 5/28/1980

SILURIAN 10-1 NWNW 10-153-95 F#: 7073 SOW: PNA C-O: 256215 C-W: 91282 C-G: 513540 COMP: 7/31/1980

R&LU: 0 0 0 0 0 0 0 0 0 0 0 0 0 0 0
 Spacing: NW 0 0 0 0 0 0 0 0 0 0 0 0 0 0
 0 0 0 0 0 0 0 0 0 0 0 0 0 0

SILURIAN 5-1X NWSW 34-154-95 F#: 7587 SOW: SI C-O: 225735 C-W: 50416 C-G: 1106432 COMP: 6/8/1980

R&LU: 0 0 0 10 28 0 0 0 0 0 0 0 0 0 0 0 0 0 0 0 0 10
 Spacing: SW 0
 0

SILURIAN 7-1X NWNE 3-153-95 F#: 7686 SOW: AL C-O: 463402 C-W: 117862 C-G: 3060213 COMP: 12/18/1980

R&LU: 11054 941 31 870 28 1016 31 846 30 1058 31 879 30 837 31 967 31 834 30 951 31 936 30 924 31 11059
 Spacing: NE 14 33 159 165 278 161 100 201 166 71 66 65 1479
 6802 6021 6504 5903 6826 6303 6326 6831 6356 6675 6483 6549 77579

Operator-Lease	Jan	Feb	Mar	Apr	May	Jun	Jul	Aug	Sep	Oct	Nov	Dec	2002 Total
CMNU B-304			SWNE 4-153-95		F#: 7780	SOW: PNA	C-O: 225656	C-W: 140517	C-G: 582717	COMP: 11/22/1980			
R&LU: 0	0 0	0 0	0 0	0 0	0 0	0 0	0 0	0 0	0 0	0 0	0 0	0 0	0
Spacing: NE	0	0	0	0	0	0	0	0	0	0	0	0	0
	0	0	0	0	0	0	0	0	0	0	0	0	0
DEVONIAN 2-2			NWNW 4-153-95		F#: 7825	SOW: PNA	C-O: 2671	C-W: 12745	C-G: 945	COMP: 9/2/1981			
SILURIAN 14-1			NESE 10-153-95		F#: 7979	SOW: AL	C-O: 562068	C-W: 528134	C-G: 1057275	COMP: 1/4/1983			
R&LU: 6599	581 31	431 24	507 28	573 29	596 31	528 30	602 31	583 31	488 26	623 31	517 30	559 31	6588
Spacing: SE	2550	1831	2054	2368	2562	2214	1989	1432	1385	1583	1415	1880	23263
	1242	714	827	1083	1286	1236	1529	1228	974	1152	1103	1156	13530
CHARLSON USA 5C-2-3			NWSW 5-153-95		F#: 7988	SOW: PNA	C-O: 0	C-W: 0	C-G: 34	COMP: 10/11/2000			
P.S. THORLACKSON 3			NWSE 22-153-95		F#: 9039	SOW: DRY	C-O: 34	C-W: 195	C-G: 0	COMP: 10/23/1986			
R&LU: 0									0 0	0 0	0 0	0 0	0
Spacing: SE									0	0	0	0	0
									0	0	0	0	0
DEVONIAN 10-1			SWSE 17-153-95		F#: 10224	SOW: PNA	C-O: 429297	C-W: 411794	C-G: 1036350	COMP: 8/11/1983			
SILURIAN 21-1			SESE 18-153-95		F#: 10367	SOW: PNA	C-O: 185585	C-W: 500700	C-G: 418004	COMP: 1/14/1984			
R&LU: 0	0 0	0 0	0 0	0 0	0 0	0 0	0 0	0 0	0 0	0 0	0 0	0 0	0
Spacing: SE	0	0	0	0	0	0	0	0	0	0	0	0	0
	0	0	0	0	0	0	0	0	0	0	0	0	0
SILURIAN 22-1			S2SW 17-153-95		F#: 10426	SOW: PNA	C-O: 282462	C-W: 630170	C-G: 642212	COMP: 1/26/1984			
R&LU: 0	0 0	0 0	0 0	0 0	0 0	0 0	0 0	0 0	0 0	0 0	0 0	0 0	0
Spacing: SW	0	0	0	0	0	0	0	0	0	0	0	0	0
	0	0	0	0	0	0	0	0	0	0	0	0	0
SILURIAN 23-1			SESW 18-153-95		F#: 10438	SOW: PNA	C-O: 455619	C-W: 931099	C-G: 992432	COMP: 3/3/1984			
SILURIAN 19-1			NWSW 11-153-95		F#: 10448	SOW: AL	C-O: 249601	C-W: 138721	C-G: 545297	COMP: 4/24/1984			
R&LU: 6743	602 31	503 28	581 31	455 25	511 30	622 27	558 29	557 28	598 30	612 31	558 30	575 31	6732
Spacing: SW	362	359	424	338	640	598	446	428	709	393	359	347	5403
	1253	918	917	943	902	867	1073	1000	1149	1149	1127	1081	12379
SILURIAN 18-1			NESW 10-153-95		F#: 10459	SOW: PNA	C-O: 29091	C-W: 35595	C-G: 61721	COMP: 10/30/1984			
R&LU: 0	0 0	0 0		0 0	0 0	0 0	0 0	0 0	0 0	0 0	0 0	0 0	0
Spacing: SW	0	0		0	0	0	0	0	0	0	0	0	0
	0	0		0	0	0	0	0	0	0	0	0	0
SILURIAN 30-1			NWNW 21-153-95		F#: 10802	SOW: PNA	C-O: 200503	C-W: 165421	C-G: 420202	COMP: 7/25/1984			
R&LU: 0	0 0	0 0	0 0	0 0	0 0	0 0	0 0	0 0	0 0	0 0	0 0	0 0	0
Spacing: NW	0	0	0	0	0	0	0	0	0	0	0	0	0
	0	0	0	0	0	0	0	0	0	0	0	0	0
SILURIAN 38-1			NWSW 21-153-95		F#: 10991	SOW: PNA	C-O: 19124	C-W: 16385	C-G: 35339	COMP: 4/2/1985			
R&LU: 0	0 0	0 0		0 0	0 0	0 0	0 0	0 0	0 0	0 0	0 0	0 0	0
Spacing: SW	0	0		0	0	0	0	0	0	0	0	0	0
	0	0		0	0	0	0	0	0	0	0	0	0
SILURIAN 26-1			NWNW 14-153-95		F#: 11001	SOW: AL	C-O: 102720	C-W: 138246	C-G: 229405	COMP: 2/23/1985			
R&LU: 4574	392 30	328 28	377 31	373 30	383 31	300 28	490 31	426 31	368 30	399 31	343 30	388 30	4567
Spacing: NW	292	353	373	407	453	367	555	468	388	426	366	505	4953
	874	736	720	808	847	814	1006	898	769	878	808	870	10028
DEVONIAN 11-1			SENE 18-153-95		F#: 11017	SOW: PNA	C-O: 645795	C-W: 1444242	C-G: 2699491	COMP: 9/16/1984			
CMNU D-407X			SESE 7-153-95		F#: 11063	SOW: PNA	C-O: 151220	C-W: 214105	C-G: 392048	COMP: 1/27/1985			
CMNU D-208X			SESW 8-153-95		F#: 11103	SOW: PNA	C-O: 104286	C-W: 149478	C-G: 263841	COMP: 6/25/1985			
SILURIAN 37-1			NENW 18-153-95		F#: 11194	SOW: PNA	C-O: 457803	C-W: 856690	C-G: 875714	COMP: 3/15/1985			
R&LU: 0	0 0	0 0	0 0	0 0	0 0	0 0	0 0	0 0	0 0		0 0	0 0	0
Spacing: NW	0	0	0	0	0	0	0	0	0		0	0	0
	0	0	0	0	0	0	0	0	0		0	0	0

Operator-Lease	Jan	Feb	Mar	Apr	May	Jun	Jul	Aug	Sep	Oct	Nov	Dec	2002 Total
SILURIAN 39-1			SESW 7-153-95	F#: 11353	SOW: AL	C-O: 424101	C-W: 1514843	C-G: 1110729	COMP: 8/4/1985				
R&LU: 16159	1535 31	1044 24	1411 31	1421 30	1459 31	1395 30	1193 27	1384 31	1347 30	1302 31	1333 30	1326 31	16150
Spacing: SW	12084	8374	11613	12549	12251	11675	9953	11800	11628	9780	9678	8975	130360
	4345	2806	3970	4071	4126	3880	3390	4078	3957	3571	3760	3575	45529
SILURIAN 49-1			NESE 13-153-96	F#: 11785	SOW: AL	C-O: 1081514	C-W: 11095756	C-G: 5538211	COMP: 2/18/1986				
R&LU: 21712	1883 31	1775 28	1748 31	1660 29	2103 31	1851 30	1912 31	1855 31	1701 30	1703 31	1634 30	1840 31	21665
Spacing: SE	78849	70672	73748	65096	64111	59661	59803	59359	57420	60532	58967	59809	768027
	8363	6739	6463	7418	11718	10903	11442	11117	9772	10001	10124	9829	113889
CMNU B-108			SWNW 8-153-95	F#: 11897	SOW: PNA	C-O: 327	C-W: 0	C-G: 327	COMP: 5/8/1986				
SILURIAN 51-1			SESE 5-153-95	F#: 11983	SOW: AL	C-O: 113826	C-W: 231269	C-G: 467809	COMP: 7/6/1988				
R&LU: 2697	350 31	293 28	301 31	279 30	270 31	269 30	149 26	196 31	172 30	186 25	78 30	80 31	2623
Spacing: SE	2423	1569	2034	1874	1886	1905	1490	1451	1299	1306	1345	817	19399
	1919	1572	1647	1473	1495	1572	933	1167	581	605	489	203	13656
SILURIAN 54-1			SWNW 9-153-95	F#: 12031	SOW: AL	C-O: 439153	C-W: 371272	C-G: 1004878	COMP: 5/9/1987				
R&LU: 16304	1538 31	1354 28	1380 31	1351 30	1446 31	1271 29	1274 28	1388 31	1333 30	1371 31	1305 30	1283 31	16294
Spacing: NW	4925	4340	4754	3851	5460	4740	4330	4449	4357	4413	4283	4048	53950
	4089	3464	3621	3298	3907	3279	3468	3763	3917	4024	3525	3269	43624
CHARLSON USA 2B-2-2			NWNW 2-153-95	F#: 14854	SOW: AL	C-O: 12042	C-W: 17624	C-G: 64839	COMP: 10/2/2000				
R&LU: 4618	320 28	413 28	422 31	378 30	372 31	320 30	338 31	270 27	510 30	414 31	365 30	364 31	4486
Spacing: NW	0	491	440	462	442	377	438	418	1063	641	478	497	5747
	1864	1932	2090	1600	1553	1552	1837	1435	2686	1778	1589	1288	21204
PHILLIP D. ARMSTRONG													
YTTREDAHL MINNELUSA 33-43			NESE 33-154-95	F#: 7747	SOW: PNA	C-O: 24500	C-W: 12621	C-G: 89302	COMP: 3/30/1981				
I. THOMPSON 8-34			SWSE 8-153-95	F#: 10498	SOW: PNA	C-O: 181524	C-W: 398388	C-G: 314586	COMP: 1/11/1986				
PROSPER ENERGY CORP.													
HAUGEN 1			NWNE 27-153-95	F#: 6207	SOW: PNA	C-O: 118280	C-W: 117428	C-G: 179812	COMP: 2/20/1978				
SHERVEN 27-1			NWSE 27-153-95	F#: 6514	SOW: PNA	C-O: 47119	C-W: 141413	C-G: 76384	COMP: 7/20/1978				
PROSPER-ISAACSON 1			SWSW 9-153-95	F#: 11948	SOW: PNA	C-O: 196553	C-W: 172955	C-G: 370307	COMP: 4/24/1986				
RANCH OIL COMPANY													
THORLACKSON 21-26			NENW 26-153-95	F#: 6213	SOW: PNA	C-O: 63965	C-W: 6947	C-G: 45521	COMP: 9/27/1977				
SLAATEN 26-1			NWNE 26-153-95	F#: 11429	SOW: PNA	C-O: 31399	C-W: 202879	C-G: 45547	COMP: 6/12/1985				
THORLACKSON 26-3			NENW 26-153-95	F#: 11553	SOW: SI	C-O: 502	C-W: 13956	C-G: 419	COMP: 10/12/1990				
R&LU: 0	0 0	0 0	0 0	0 0	0 0	0 0	0 0	0 0	0 0	0 0	6 1	3 1	9
Spacing: NW	0	0	0	0	0	0	0	0	0	0	23	10	33
	10	9	11	12	10	9	12	10	11	12	10	11	127
RIGEL, INC.													
SUGAR BUTTE 1			NWNE 34-153-95	F#: 6539	SOW: PNA	C-O: 171068	C-W: 700041	C-G: 300959	COMP: 7/23/1979				
SUGAR BUTTE 2			NESW 34-153-95	F#: 6547	SOW: PNA	C-O: 11539	C-W: 44515	C-G: 0	COMP: 10/27/1978				
SWENSON 1-34			NENW 34-153-95	F#: 7216	SOW: AL	C-O: 341633	C-W: 1999648	C-G: 872876	COMP: 4/23/1980				
R&LU: 0	0 0	29 1	0 0	0 0	0 0	0 0	0 0	0 0	0 0	0 0	0 0	0 0	29
Spacing: NW	0	0	0	0	0	0	0	0	0	0	0	0	0
	0	0	0	0	706	0	0	0	0	0	0	0	706
SAMUEL GARY JR. & ASSOCIATES, INC.													
SIGUARDSON TRUST 33-23			NWSE 23-153-95	F#: 6433	SOW: PNA	C-O: 183736	C-W: 21459	C-G: 224427	COMP: 3/24/1978				
TEXACO EXPLORATION & PRODUCTION INC.													
SILURIAN UNIT 44-1			SENE 13-153-96	F#: 11647	SOW: PNA	C-O: 315977	C-W: 1363061	C-G: 601904	COMP: 10/30/1985				
SILURIAN UNIT 53-1			NENW 16-153-95	F#: 12022	SOW: PNA	C-O: 94629	C-W: 41247	C-G: 221452	COMP: 11/20/1986				
SILURIAN UNIT 23 2			NESW 18-153-95	F#: 12990	SOW: PNA	C-O: 962	C-W: 23228	C-G: 1369	COMP: 1/5/1991				
TIGER OIL CO.													
SIGUARDSON 42-23			SENE 23-153-95	F#: 6488	SOW: PNA	C-O: 50571	C-W: 39741	C-G: 69630	COMP: 6/2/1978				
THORLACKSON 11-26			NWNW 26-153-95	F#: 6558	SOW: PNA	C-O: 3832	C-W: 3034	C-G: 5449	COMP: 8/9/1978				

Operator-Lease	Jan	Feb	Mar	Apr	May	Jun	Jul	Aug	Sep	Oct	Nov	Dec	2002 Total
----------------	-----	-----	-----	-----	-----	-----	-----	-----	-----	-----	-----	-----	------------

TIPPERARY OIL & GAS CORPORATION

ALMA 1-20 NWNE 20-153-95 F#: 10297 SOW: PNA C-O: 746548 C-W: 1898428 C-G: 1754713 COMP: 12/8/1983

WESTPORT OIL & GAS COMPANY, L.P.

STATE 16-14 SWSW 16-153-95 F#: 10965 SOW: AL C-O: 402600 C-W: 260635 C-G: 785229 COMP: 9/26/1984
 R&LU: 7795 312 18 624 28 857 31 815 30 887 30 735 30 494 25 767 31 727 29 293 29 512 28 779 31 7802
 Spacing: SW 1742 2728 5096 5052 5371 4908 3596 5409 4856 2891 4458 5645 51752
 934 1784 1801 1812 1897 1634 1113 1911 1626 727 1316 1797 18352

STATE 16-12 SWNW 16-153-95 F#: 11367 SOW: AL C-O: 511899 C-W: 1237334 C-G: 1090303 COMP: 9/26/1985
 R&LU: 5651 455 31 414 28 486 28 489 30 549 31 441 30 510 31 461 31 266 22 469 31 549 30 577 31 5666
 Spacing: NW 2768 2551 4603 4863 5839 5151 5741 5766 5501 7407 5945 5845 61980
 1182 1202 1407 1568 1673 1414 1635 1653 834 1208 1504 1386 16666

SILURIAN UNIT 56-1 NWSE 16-153-95 F#: 11853 SOW: AL C-O: 305340 C-W: 690632 C-G: 630380 COMP: 2/11/1987
 R&LU: 7104 553 31 484 28 662 31 691 30 653 28 486 22 549 25 704 26 671 29 686 31 623 30 443 25 7205
 Spacing: SE 5708 5485 7766 7837 7821 6394 7643 7926 8574 8871 8442 7635 90102
 1705 1503 1656 1346 1558 1268 1374 1432 1580 1514 1466 1264 17666

STATE 16-31 NWNE 16-153-95 F#: 11895 SOW: AL C-O: 363179 C-W: 338925 C-G: 722248 COMP: 2/23/1986
 R&LU: 10264 853 31 793 28 852 31 815 30 680 29 794 30 807 24 920 31 931 29 1058 30 905 30 857 28 10265
 Spacing: NE 2780 2605 5096 5288 4291 5200 4889 5664 4639 6321 5626 5189 57588
 2210 2301 2471 2113 1719 2009 2173 2685 2269 2670 2421 2053 27094

WILLIAM HERBERT HUNT TRUST ESTATE

DEVONIAN 5-1 NENW 3-153-95 F#: 4264 SOW: PNA C-O: 361467 C-W: 77883 C-G: 1265064 COMP: 4/18/1979
 SILURIAN 41-1 SENE 8-153-95 F#: 11352 SOW: PNA C-O: 241926 C-W: 713208 C-G: 619506 COMP: 8/29/1986
 R&LU: 0
 Spacing: NE 0
 0

Pool Totals: Oil 11851 11033 12265 11953 12724 11490 11390 12126 11348 12041 11451 11840 141512
 Wells: 67 Wtr 116169 103161 119958 112099 113044 104886 102710 106271 103412 107538 103414 103064 1295726
 Gas 43943 37885 39827 39631 46443 42676 43174 45102 41016 41983 42448 41081 505209

**CHARLSON - STONEWALL
 PETRO-HUNT, L.L.C.**

MCKENZIE

CHARLSON USA 5C-2-3 NWSW 5-153-95 F#: 7988 SOW: PNA C-O: 3736 C-W: 4105 C-G: 29821 COMP: 4/24/1998
 CMNU B-306X SWNE 6-153-95 F#: 9875 SOW: PNA C-O: 240 C-W: 224 C-G: 2192 COMP: 1/6/1992

**CHARLSON - WINNIPEG/DEADWOOD
 AMERADA HESS CORPORATION**

MCKENZIE

THOMPSON 6-32 SWNE 6-153-95 F#: 14724 SOW: F C-O: 0 C-W: 5589 C-G: 287747 COMP: 12/10/1998
 R&LU: 0 0 31 0 28 0 31 0 29 0 31 0 30 0 31 0 31 0 30 0 31 0 30 0 31 0
 Spacing: GSEC 176 137 125 119 151 185 127 136 105 117 132 149 1659
 4975 4379 4751 4436 4505 4098 4279 4096 3818 3957 3593 3701 50588

**CHATEAU - DUPEROW
 BOB DENNIS**

BILLINGS

US 2-9 SWD NWSE 9-141-102 F#: 8329 SOW: PNA C-O: 41126 C-W: 2411 C-G: 33737 COMP: 10/17/1981
 US 10-9 NWSE 9-141-102 F#: 10901 SOW: PNA C-O: 50893 C-W: 17573 C-G: 19127 COMP: 8/20/1984

JN EXPLORATION & PRODUCTION LIMITED PARTNERSHIP

AL-AQUITAINE US 1-9 NESW 9-141-102 F#: 7527 SOW: PNA C-O: 79541 C-W: 62049 C-G: 63816 COMP: 6/24/1980
PUMA PETROLEUM CO.

FEDERAL 1-32 SWNE 32-142-102 F#: 8306 SOW: PNA C-O: 2635 C-W: 19904 C-G: 0 COMP: 10/13/1981

**CHATEAU - MADISON
 BOB DENNIS**

BILLINGS

US 10-9 NWSE 9-141-102 F#: 10901 SOW: PNA C-O: 9189 C-W: 66787 C-G: 6878 COMP: 5/6/1986
 STATE 2-16 NWNE 16-141-102 F#: 11527 SOW: PNA C-O: 9139 C-W: 53275 C-G: 7282 COMP: 1/2/1986

**CHERRY CREEK - DUPEROW
 ALPAR RESOURCES, INC.**

MCKENZIE

NORSTOG 1-3 SESE 3-149-99 F#: 6925 SOW: PNA C-O: 17786 C-W: 551 C-G: 33053 COMP: 9/3/1979

Operator-Lease Jan Feb Mar Apr May Jun Jul Aug Sep Oct Nov Dec 2002 Total

AMAX OIL & GAS, INC.

HAMRE 1-15 SESE 15-149-99 F#: 10464 SOW: PNA C-O: 28337 C-W: 36455 C-G: 64541 COMP: 7/5/1984

LADD PETROLEUM CORP.

NORSTOG 1A-3 SESE 3-149-99 F#: 7655 SOW: PNA C-O: 16498 C-W: 22610 C-G: 16065 COMP: 2/22/1981

ROEMER OIL CO.

HAMRE 1 NENW 23-149-99 F#: 7943 SOW: PNA C-O: 95017 C-W: 37941 C-G: 162743 COMP: 3/20/1981

WESCO OPERATING, INC.

HAMRE 1-14 SWSW 14-149-99 F#: 7141 SOW: SI C-O: 701412 C-W: 195152 C-G: 1238730 COMP: 2/14/1980

R&LU: 0 0 0 0 0 0 0 0 0 0 0 0 0 0 0 0 0

Spacing: W2 0 0 0 0 0 0 0 0 0 0 0 0 0 0 0 0

0 0 0 0 0 0 0 0 0 0 0 0 0 0 0 0

Pool Totals: Oil 0 0 0 0 0 0 0 0 0 0 0 0 0 0 0 0

Wells: 5 Wtr 0 0 0 0 0 0 0 0 0 0 0 0 0 0 0 0

Gas 0 0 0 0 0 0 0 0 0 0 0 0 0 0 0 0

CHERRY CREEK - RED RIVER

MCKENZIE

APACHE CORPORATION

WILBUR CAMPBELL 1 NWSE 14-149-99 F#: 7203 SOW: PNA C-O: 14184 C-W: 8328 C-G: 1829132 COMP: 9/9/1980

LADD PETROLEUM CORP.

PETERSON 1-10 SENE 10-149-99 F#: 6493 SOW: PNA C-O: 29364 C-W: 10551 C-G: 2725390 COMP: 9/6/1978

CHIMNEY BUTTE - DUPEROW

DUNN

APACHE CORPORATION

KUPPER AMOCO "A" 1 SWNW 15-146-95 F#: 9402 SOW: PNA C-O: 38648 C-W: 323649 C-G: 24870 COMP: 6/29/1982

CHOLA - MADISON

RENVILLE

CHOLA - MADISON UNIT

OMIMEX PETROLEUM, INC.

CHOLA SHERWOOD UNIT 3-1 NENW 4-159-84 F#: 3477 SOW: AL C-O: 73284 C-W: 105471 C-G: 0 COMP: 1/27/1964

R&LU: 1378 142 31 136 28 145 31 135 30 131 31 6 1 146 31 139 31 24 5 19 4 131 30 233 61 1387

Spacing: U 67 63 72 71 68 3 73 70 14 11 71 130 713

0 0 0 0 0 0 0 0 0 0 0 0 0

CHOLA SHERWOOD UNIT 7-1 SESE 5-159-84 F#: 4022 SOW: PNA C-O: 418168 C-W: 308587 C-G: 0 COMP: 2/9/1966

CHOLA SHERWOOD UNIT 11-1 SENE 8-159-84 F#: 4039 SOW: PNA C-O: 44640 C-W: 12349 C-G: 0 COMP: 2/28/1966

CHOLA SHERWOOD UNIT 10-1 NWNW 9-159-84 F#: 4058 SOW: AL C-O: 129320 C-W: 48940 C-G: 0 COMP: 4/9/1966

R&LU: 2308 199 31 190 28 202 31 190 30 183 31 201 27 205 31 195 31 204 30 209 31 183 30 165 31 2326

Spacing: U 179 168 193 190 182 199 195 188 218 218 190 176 2296

0 0 0 0 0 0 0 0 0 0 0 0 0

CHOLA SHERWOOD UNIT 6-1 NWSW 4-159-84 F#: 4064 SOW: AL C-O: 135448 C-W: 67307 C-G: 0 COMP: 4/22/1966

R&LU: 1630 142 31 136 28 145 31 135 30 131 31 144 27 147 31 139 31 146 30 150 31 130 30 118 31 1663

Spacing: U 112 105 121 118 114 124 122 117 139 136 119 110 1437

0 0 0 0 0 0 0 0 0 0 0 0 0

CHOLA SHERWOOD UNIT 5-1 NWSE 5-159-84 F#: 4081 SOW: PNA C-O: 21220 C-W: 23847 C-G: 0 COMP: 6/3/1966

CHOLA SHERWOOD UNIT 8-2 SWSW 4-159-84 F#: 4106 SOW: PNA C-O: 11019 C-W: 2350 C-G: 0 COMP: 3/3/1978

CHOLA SHERWOOD UNIT 9-1 NWNW 8-159-84 F#: 5073 SOW: AL C-O: 270944 C-W: 61527 C-G: 0 COMP: 8/23/1971

R&LU: 4887 427 31 408 28 434 31 405 30 393 31 431 27 439 31 417 31 438 30 449 31 391 30 354 31 4986

Spacing: U 112 105 121 118 114 124 122 117 136 136 119 110 1434

0 0 0 0 0 0 0 0 0 0 0 0 0

CHOLA SHERWOOD UNIT 7-2 SWSE 5-159-84 F#: 6327 SOW: PNA C-O: 651 C-W: 30473 C-G: 0 COMP: 12/1/1977

CHOLA SHERWOOD UNIT 9-2 NENE 8-159-84 F#: 6328 SOW: AL C-O: 73639 C-W: 40867 C-G: 0 COMP: 1/8/1978

R&LU: 2281 199 31 191 28 202 31 189 30 183 31 201 27 206 31 194 31 205 30 209 31 183 30 165 31 2327

Spacing: U 179 168 193 190 182 199 195 188 218 218 190 176 2296

0 0 0 0 0 0 0 0 0 0 0 0 0

CHOLA SHERWOOD UNIT 5-2 NESE 5-159-84 F#: 6329 SOW: PNA C-O: 1451 C-W: 18244 C-G: 0 COMP: 5/16/1978

Operator-Lease	Jan	Feb	Mar	Apr	May	Jun	Jul	Aug	Sep	Oct	Nov	Dec	2002 Total
Unit Totals: Oil	1109	1061	1128	1054	1021	983	1143	1084	1017	1036	1018	1035	12689
Wells: 11 Wtr	649	609	700	687	660	649	707	680	725	719	689	702	8176
Gas	0	0	0	0	0	0	0	0	0	0	0	0	0
Pool Totals: Oil	1109	1061	1128	1054	1021	983	1143	1084	1017	1036	1018	1035	12689
Wells: 11 Wtr	649	609	700	687	660	649	707	680	725	719	689	702	8176
Gas	0	0	0	0	0	0	0	0	0	0	0	0	0

CHURCH - MADISON
DEPCO, INC.

WILLIAMS

EIDSVOOG 1-28 NENW 28-158-100 F#: 11216 SOW: PNA C-O: 10117 C-W: 18982 C-G: 3858 COMP: 12/13/1984

CIMBEL - MADISON

BOTTINEAU

CITATION OIL & GAS CORP.

BRANDJORD 1-20 NWSE 20-163-78 F#: 12280 SOW: SI C-O: 117292 C-W: 770183 C-G: 36404 COMP: 12/19/1987
R&LU: 82 50 10 0 0 0 0 0 0 0 0 0 0 0 0 0 0 0 50
Spacing: NWSE 1467 0 0 0 0 0 0 0 0 0 0 0 0 1467
23 0 0 0 0 0 0 0 0 0 0 0 0 23

LAVONE 1-29 NWNW 29-163-78 F#: 12314 SOW: AL C-O: 136120 C-W: 222495 C-G: 48200 COMP: 1/23/1988
R&LU: 5381 476 30 416 27 460 30 438 29 457 30 443 30 465 31 460 31 441 29 486 30 452 30 432 30 5426
Spacing: NWNW 1352 1156 1287 1292 1341 1324 1395 1388 1300 1404 1348 1341 15928
151 138 139 134 139 136 141 125 107 126 109 106 1551

LAVONE 2-29 NENW 29-163-78 F#: 12357 SOW: AL C-O: 149257 C-W: 248255 C-G: 51769 COMP: 3/18/1988
R&LU: 6434 500 28 517 28 571 31 544 30 566 31 532 30 558 31 568 31 547 30 473 26 543 30 575 31 6494
Spacing: NENW 1291 1284 1425 1337 1386 1355 1396 1419 1406 1189 1348 1417 16253
159 172 171 166 171 164 169 154 133 122 131 142 1854

BRANDJORD 2-20 NESE 20-163-78 F#: 12358 SOW: AL C-O: 49860 C-W: 395142 C-G: 34397 COMP: 4/9/1988
R&LU: 1609 124 31 113 28 368 31 120 30 125 31 119 30 122 31 99 31 95 30 125 31 120 30 122 31 1652
Spacing: NESE 3488 3190 3447 3325 3481 3389 3526 3438 3355 3411 3239 3509 40798
56 47 139 45 47 46 47 37 36 47 38 39 624

BRANDJORD 3-20 SESE 20-163-78 F#: 12401 SOW: TA C-O: 19864 C-W: 170710 C-G: 26976 COMP: 5/17/1988
R&LU: 0
Spacing: SESE 0

BRANDJORD 4-20 SWSE 20-163-78 F#: 12409 SOW: AL C-O: 164870 C-W: 429118 C-G: 47746 COMP: 6/25/1988
R&LU: 4040 372 31 340 28 123 31 359 30 374 31 357 30 367 31 398 31 379 30 376 31 359 30 365 31 4169
Spacing: SWSE 2522 2211 2493 2413 2518 2460 2475 2539 2367 2543 2519 2507 29567
169 139 47 135 139 134 139 149 144 139 112 116 1562

NORDMARK 31-29 NWNW 29-163-78 F#: 12677 SOW: AL C-O: 71775 C-W: 196297 C-G: 39066 COMP: 6/30/1989
R&LU: 5139 461 31 417 28 462 31 443 30 452 31 441 30 447 31 447 31 431 30 440 31 421 30 452 31 5314
Spacing: NWNW 1382 1225 1381 1280 1373 1311 1382 1376 1350 1383 1354 1395 16192
155 140 155 150 155 150 155 155 150 155 120 124 1764

BRANDJORD 5H SWSE 20-163-78 F#: 14646 SOW: AL C-O: 38759 C-W: 187239 C-G: 15802 COMP: 8/16/1997
R&LU: 5663 415 31 414 28 486 31 479 30 505 31 501 30 524 31 497 31 483 30 508 31 493 30 513 31 5818
Spacing: SE 3021 2826 3188 3162 3269 3164 3287 3265 3189 3303 3154 3272 38100
93 124 124 120 124 120 124 124 120 124 120 124 1441

Pool Totals: Oil 2398 2217 2470 2383 2479 2393 2483 2469 2376 2408 2388 2459 28923
Wells: 8 Wtr 14523 11892 13221 12809 13368 13003 13461 13425 12967 13233 12962 13441 158305
Gas 806 760 775 750 775 750 775 744 690 713 630 651 8819

CINNAMON CREEK - BAKKEN

MCKENZIE

BURLINGTON RESOURCES OIL & GAS COMPANY

CINNAMON CREEK FEDERAL 11-11H NWNW 11-145-102 F#: 13543 SOW: PNA C-O: 7681 C-W: 51 C-G: 4572 COMP: 8/10/1993

Operator-Lease	Jan	Feb	Mar	Apr	May	Jun	Jul	Aug	Sep	Oct	Nov	Dec	2002 Total
----------------	-----	-----	-----	-----	-----	-----	-----	-----	-----	-----	-----	-----	------------

NANCE PETROLEUM CORPORATION

CINNAMON CREEK 31-7H			NWNE 7-145-102	F#: 12531	SOW: AL	C-O: 83210	C-W: 313	C-G: 75813	COMP: 12/22/1988				
R&LU: 2332	191 31	175 28	186 31	181 30	180 31	180 30	175 31	185 31	174 30	167 30	160 30	178 31	2132
Spacing: SEC	0	0	0	0	0	0	0	0	0	0	10	0	10
	167	154	164	159	159	158	155	162	154	146	141	158	1877
CINNAMON CREEK 44-27H			SESE 27-145-102	F#: 13379	SOW: F	C-O: 111915	C-W: 971	C-G: 127975	COMP: 8/25/1992				
R&LU: 4477	350 31	395 28	411 31	303 30	441 31	305 30	370 31	443 31	423 30	434 31	443 30	306 30	4624
Spacing: SEC	0	0	0	28	0	0	0	0	0	20	0	0	48
	402	455	472	348	508	351	424	510	486	499	510	270	5235
CINNAMON CREEK 12-15H			SWNW 15-145-102	F#: 13458	SOW: AL	C-O: 129257	C-W: 17127	C-G: 84709	COMP: 7/26/1993				
R&LU: 5521	396 31	353 28	390 31	372 30	521 31	572 30	494 31	448 31	406 30	507 30	582 30	519 31	5560
Spacing: SEC	232	217	227	202	233	211	215	208	204	213	189	203	2554
	265	238	262	250	349	385	332	301	273	340	391	282	3668
CINNAMON CREEK 41-13H			NENE 13-145-102	F#: 13474	SOW: SI	C-O: 57562	C-W: 228	C-G: 75658	COMP: 2/5/1993				
R&LU: 0	0 0	0 0	0 0	0 0	0 0	0 0	0 0	0 0	0 0	0 0	0 0	57 1	57
Spacing: SEC	0	0	0	0	0	0	0	0	0	0	0	0	0
	0	0	0	0	0	0	0	0	0	0	0	0	0
CINNAMON CREEK 14-9H			SWSW 9-145-102	F#: 13487	SOW: AL	C-O: 77566	C-W: 258	C-G: 43040	COMP: 3/22/1993				
R&LU: 2952	258 31	240 28	256 31	258 30	279 31	273 30	257 31	261 31	245 30	281 31	248 30	263 31	3119
Spacing: SEC	0	0	0	0	0	0	0	0	0	45	0	0	45
	144	134	144	144	156	153	144	146	137	157	139	140	1738
CINNAMON CREEK STATE 12-8H			SWNW 8-145-102	F#: 13547	SOW: AL	C-O: 105808	C-W: 448	C-G: 61411	COMP: 8/24/1993				
R&LU: 4199	336 30	317 28	345 31	322 30	346 31	354 30	389 31	375 31	369 30	367 31	390 30	392 31	4302
Spacing: SEC	0	0	0	0	0	0	0	0	0	15	0	0	15
	200	189	206	193	212	212	232	224	220	219	233	226	2566
CINNAMON CREEK 22-21H			SENE 21-145-102	F#: 13569	SOW: AL	C-O: 121809	C-W: 436	C-G: 67896	COMP: 11/9/1993				
R&LU: 6585	644 31	576 28	608 31	592 30	615 31	604 30	390 28	512 31	488 30	465 31	464 30	472 31	6430
Spacing: SEC	0	0	0	0	0	0	0	0	0	15	0	0	15
	359	322	339	330	344	337	218	285	272	260	259	279	3604
CINNAMON CREEK 11-5H			NWNW 5-145-102	F#: 13607	SOW: AL	C-O: 107270	C-W: 263	C-G: 58078	COMP: 3/21/1994				
R&LU: 9047	846 31	795 28	627 30	827 28	883 31	698 30	640 31	511 29	573 27	905 31	803 30	826 31	8934
Spacing: SEC	0	0	0	0	0	0	40	0	0	0	10	0	50
	463	419	343	452	483	381	351	279	314	495	439	360	4779

WHITING PETROLEUM CORPORATION

CINNAMON CREEK FEDERAL 24-6			SESW 6-145-102	F#: 13599	SOW: SI	C-O: 26829	C-W: 187	C-G: 12781	COMP: 12/29/1993				
R&LU: 0	0 0	0 0	0 0	0 0	0 0	0 0	0 0	0 0	0 0	0 0	0 0	0 0	0
Spacing: SEC	0	0	0	0	0	0	0	0	0	0	0	0	0
	0	0	0	0	0	0	0	0	0	0	0	0	0
Pool Totals: Oil	3021	2851	2823	2855	3265	2986	2715	2735	2678	3126	3090	3013	35158
Wells: 10 Wtr	232	217	227	230	233	211	255	208	204	308	209	203	2737
Gas	2000	1911	1930	1876	2211	1977	1856	1907	1856	2116	2112	1715	23467

CINNAMON CREEK - BIRDBEAR

MCKENZIE

NANCE PETROLEUM CORPORATION

CINNAMON CREEK 31-7			NWNE 7-145-102	F#: 13452	SOW: SI	C-O: 192027	C-W: 99957	C-G: 148436	COMP: 9/28/1994				
R&LU: 0	0 0	0 0	0 0	0 0	0 0	0 0	0 0	0 0	0 0	0 0	0 0	0 0	0
Spacing: NE	0	0	0	0	0	0	0	0	0	0	0	0	0
	0	0	0	0	0	0	0	0	0	0	0	0	0

CINNAMON CREEK - DUPEROW

MCKENZIE

NANCE PETROLEUM CORPORATION

CINNAMON CREEK 31-7			NWNE 7-145-102	F#: 13452	SOW: PNA	C-O: 90290	C-W: 20721	C-G: 96610	COMP: 1/10/1993				
---------------------	--	--	----------------	-----------	----------	------------	------------	------------	-----------------	--	--	--	--

Operator-Lease	Jan	Feb	Mar	Apr	May	Jun	Jul	Aug	Sep	Oct	Nov	Dec	2002 Total
CINNAMON CREEK FEDERAL	14-24		S2SW	24-145-103	F#: 13770	SOW: AL	C-O: 52966	C-W: 48333	C-G: 19263	COMP: 5/14/1996			
R&LU: 1272	0 0	0 0	0 0	0 0	12 2	422 23	247 29	103 11	238 29	186 31	176 30	140 26	1524
Spacing: S2	0	0	0	0	92	1252	920	696	1199	1138	1238	1100	7635
	0	0	0	0	0	164	95	0	92	72	68	83	574
Pool Totals: Oil	0	0	0	0	12	422	247	103	238	186	176	140	1524
Wells: 2 Wtr	0	0	0	0	92	1252	920	696	1199	1138	1238	1100	7635
Gas	0	0	0	0	0	164	95	0	92	72	68	83	574

**CINNAMON CREEK - RED RIVER
CHOCTAW II OIL & GAS, LTD.**

MCKENZIE

CINNAMON CREEK 17-14 BN SWSW 17-145-102 F#: 7746 SOW: PNA C-O: 223279 C-W: 113800 C-G: 335765 COMP: 11/6/1980
MILESTONE PETROLEUM, INC.

MPI 34-19 SWSE 19-145-102 F#: 11309 SOW: DRY C-O: 33 C-W: 0 C-G: 0 COMP: 6/6/1985
PENNZOIL CO.

HORSE CREEK 5-21 BN NENW 5-145-102 F#: 8667 SOW: PNA C-O: 1426 C-W: 6172 C-G: 5312 COMP: 6/11/1982
CLARKS CREEK - BAKKEN
CHESAPEAKE OPERATING, INC.

MCKENZIE

OLIVE WELLS 1-6 NENW 6-151-94 F#: 7366 SOW: PNA C-O: 23459 C-W: 1493 C-G: 23285 COMP: 3/2/1990
CLAY - MADISON
EAGLE OPERATING, INC.

RENVILLE

CARLSON 23-35 NESW 35-160-84 F#: 5737 SOW: AL C-O: 21995 C-W: 56831 C-G: 0 COMP: 3/26/1976
R&LU: 383 0 0 0 0 0 0 98 7 123 15 0 0 0 0 156 14 0 0 63 31 595
Spacing: ESW 0 0 0 127 0 352 342 0 0 127 0 52 1000
0 0 0 0 0 0 0 0 0 0 0 0 0 0

**CLAYTON - MADISON
GENERAL ATLANTIC ENERGY CORP.**

BURKE

ANDERSON 24-5 SWNW 24-161-91 F#: 11691 SOW: PNA C-O: 111 C-W: 0 C-G: 0 COMP: 10/10/1985
CLEAR CREEK - MADISON
ITR PETROLEUM, INC.

MCKENZIE

WISNESS 32-22 SWNE 22-152-96 F#: 8796 SOW: PNA C-O: 5423 C-W: 6829 C-G: 0 COMP: 10/15/1981
CLEAR CREEK - MADISON UNIT
PETRO-HUNT, L.L.C.

CCMU 10 SWSE 27-152-96 F#: 2252 SOW: PNA C-O: 463594 C-W: 113278 C-G: 557221 COMP: 5/8/1959
R&LU: 0
Spacing: U 0
0 0

CCMU 08 SWNE 27-152-96 F#: 2593 SOW: PNA C-O: 399342 C-W: 66533 C-G: 503230 COMP: 4/21/1960
R&LU: 0
Spacing: U 0
0 0

CCMU 12 SWNW 35-152-96 F#: 2726 SOW: PNA C-O: 120833 C-W: 37280 C-G: 172064 COMP: 9/13/1960
R&LU: 0
Spacing: U 0
0 0

CCMU 07 SWNW 26-152-96 F#: 2737 SOW: AL C-O: 944727 C-W: 329955 C-G: 1306897 COMP: 9/27/1960
R&LU: 3996 341 29 329 28 351 31 333 30 387 31 318 30 386 31 298 31 328 30 326 31 309 30 296 31 4002
Spacing: U 2462 2224 2507 2010 2232 2160 2635 2635 1436 1046 906 572 22825
1151 1017 1180 1177 1213 1141 1931 1035 938 1158 810 873 13624

CCMU 11 SWSW 26-152-96 F#: 2763 SOW: PNA C-O: 1040609 C-W: 467788 C-G: 999656 COMP: 11/6/1960
R&LU: 0
Spacing: U 0
0 0

CCMU 03 SWSW 23-152-96 F#: 2764 SOW: PNA C-O: 76296 C-W: 618 C-G: 104733 COMP: 11/13/1960

Operator-Lease	Jan	Feb	Mar	Apr	May	Jun	Jul	Aug	Sep	Oct	Nov	Dec	2002 Total
CCMU 06			SWNE 26-152-96	F#: 2787	SOW: AL	C-O: 1241665	C-W: 964987	C-G: 1548617	COMP: 12/20/1960				
R&LU: 2633	282 31	251 28	262 31	275 30	251 29	188 30	143 31	212 31	162 24	196 31	241 30	169 25	2632
Spacing: U	4318	4300	4616	3857	3269	3446	3622	5088	3578	4115	3726	3246	47181
	1858	1368	1452	1653	1235	1652	2106	1490	1391	1456	1654	1543	18858
CCMU 04			SWSE 23-152-96	F#: 2836	SOW: AL	C-O: 1920000	C-W: 946405	C-G: 1760647	COMP: 3/16/1961				
R&LU: 6700	692 30	619 28	587 31	556 30	592 31	571 30	420 24	635 31	532 30	471 31	503 30	538 31	6716
Spacing: U	5633	5007	4733	5080	4933	5040	3927	5624	4422	4534	3590	3959	56482
	2047	1940	2282	2099	2079	2177	3138	2081	997	2275	1819	2532	25466
CCMU 17			NENW 3-151-96	F#: 2850	SOW: PNA	C-O: 70970	C-W: 24114	C-G: 114417	COMP: 3/22/1961				
CCMU 05			SWSW 24-152-96	F#: 2903	SOW: PNA	C-O: 538643	C-W: 425188	C-G: 726826	COMP: 6/18/1961				
R&LU: 0	0 0	0 0	0 0	0 0	0 0	0 0	0 0	0 0	0 0	0 0	0 0	0 0	0
Spacing: U	0	0	0	0	0	0	0	0	0	0	0	0	0
	0	0	0	0	0	0	0	0	0	0	0	0	0
CCMU 21			NESE 27-152-96	F#: 9038	SOW: PNA	C-O: 327	C-W: 20973	C-G: 3398	COMP: 3/5/1982				
R&LU: 0	0 0	0 0	0 0	0 0	0 0	0 0	0 0	0 0	0 0	0 0	0 0	0 0	0
Spacing: U	0	0	0	0	0	0	0	0	0	0	0	0	0
	0	0	0	0	0	0	0	0	0	0	0	0	0
CCMU 22			NESE 23-152-96	F#: 9081	SOW: AL	C-O: 119475	C-W: 632719	C-G: 220357	COMP: 1/18/1982				
R&LU: 2039	290 31	165 28	169 28	164 30	143 31	117 30	148 31	160 25	202 30	180 29	162 30	149 31	2049
Spacing: U	6893	5429	6199	6578	5859	5130	5239	4931	6229	5812	5509	5555	69363
	1011	1020	899	950	1147	1109	1863	774	1007	1301	1403	1746	14230
CLEAR CREEK-MADISON UNIT	26B-4-1H	SENEW 26-152-96	F#: 14739	SOW: AL	C-O: 162069	C-W: 319837	C-G: 681477	COMP: 2/20/1998					
R&LU: 26404	2700 31	2371 28	2661 31	2593 30	2279 29	1890 29	2068 31	2163 31	2086 30	2092 30	1835 30	1664 28	26402
Spacing: U	6576	5693	6369	6293	5506	4807	5202	5751	5175	5051	4215	4278	64916
	11524	10189	11105	10932	9012	7413	10599	8806	8385	6354	6630	4541	105490
TEXACO EXPLORATION & PRODUCTION INC.													
CLEAR CREEK-MADISON UNIT	14		NENW 34-152-96	F#: 1995	SOW: PNA	C-O: 670731	C-W: 1130113	C-G: 860223	COMP: 10/4/1958				
CLEAR CREEK-MADISON UNIT	13		SWNE 34-152-96	F#: 2144	SOW: PNA	C-O: 613246	C-W: 454308	C-G: 621521	COMP: 2/7/1959				
CLEAR CREEK-MADISON UNIT	09		NESW 27-152-96	F#: 2365	SOW: PNA	C-O: 356535	C-W: 419348	C-G: 226330	COMP: 8/9/1959				
CLEAR CREEK-MADISON UNIT	16		NESW 34-152-96	F#: 2797	SOW: PNA	C-O: 288801	C-W: 292295	C-G: 282124	COMP: 1/19/1961				
CLEAR CREEK-MADISON UNIT	01		SWNW 24-152-96	F#: 2944	SOW: PNA	C-O: 461411	C-W: 457108	C-G: 547476	COMP: 7/16/1961				
CLEAR CREEK-MADISON UNIT	15		NENE 33-152-96	F#: 2982	SOW: PNA	C-O: 18725	C-W: 76227	C-G: 26113	COMP: 10/12/1961				
WILLIAM HERBERT HUNT TRUST ESTATE													
<u>CCMU 02</u>	<u>SENEW 23-152-96</u>	<u>F#: 2893</u>	<u>SOW: PNA</u>	<u>C-O: 37264</u>	<u>C-W: 15344</u>	<u>C-G: 43022</u>	<u>COMP: 6/21/1961</u>						
Unit Totals: Oil	4305	3735	4030	3921	3652	3084	3165	3468	3310	3265	3050	2816	41801
Wells: 20 Wtr	25882	22653	24424	23818	21799	20583	20625	24029	20840	20558	17946	17610	260767
Gas	17591	15534	16918	16811	14686	13492	19637	14186	12718	12544	12316	11235	177668
Pool Totals: Oil	4305	3735	4030	3921	3652	3084	3165	3468	3310	3265	3050	2816	41801
Wells: 21 Wtr	25882	22653	24424	23818	21799	20583	20625	24029	20840	20558	17946	17610	260767
Gas	17591	15534	16918	16811	14686	13492	19637	14186	12718	12544	12316	11235	177668
CLEAR WATER - MADISON							MOUNTRAIL						
A & M OIL & GAS							WILLIAMS						
HILL 1			SENEW 20-157-90	F#: 10550	SOW: PNA	C-O: 1644	C-W: 820	C-G: 0	COMP: 1/27/1986				
CLIMAX - RED RIVER							WILLIAMS						
SLAWSON EXPLORATION COMPANY, INC.													
TRIBAL 4-1			SWSE 4-158-103	F#: 7870	SOW: PNA	C-O: 53247	C-W: 140154	C-G: 39064	COMP: 9/29/1980				
CLINTON - GUNTON							DIVIDE						
BASIC EARTH SCIENCE SYSTEMS, INC.													
TXPOC-NORRIS 1-25			SESE 25-162-102	F#: 10607	SOW: PNA	C-O: 99854	C-W: 93642	C-G: 85639	COMP: 9/10/1985				
CLINTON - RED RIVER							DIVIDE						
BASIC EARTH SCIENCE SYSTEMS, INC.													
TXPOC-NORRIS 1-25			SESE 25-162-102	F#: 10607	SOW: PNA	C-O: 11656	C-W: 30497	C-G: 21996	COMP: 3/11/1984				

Operator-Lease Jan Feb Mar Apr May Jun Jul Aug Sep Oct Nov Dec 2002 Total

CLINTON - WINNIPEGOSIS

DIVIDE

BASIC EARTH SCIENCE SYSTEMS, INC.

TXPOC-NORRIS 1-25 SESE 25-162-102 F#: 10607 SOW: PNA C-O: 35 C-W: 0 C-G: 0 COMP: 4/27/1995

COLD TURKEY CREEK - RED RIVER

BOWMAN

DEPCO, INC.

FLEMING 14-32 SWSW 32-130-102 F#: 5865 SOW: PNA C-O: 63758 C-W: 180004 C-G: 1098 COMP: 5/7/1976

LUFF EXPLORATION COMPANY

FARIS ET AL 1-22 SESW 22-130-102 F#: 5584 SOW: AL C-O: 427628 C-W: 139035 C-G: 189099 COMP: 5/13/1975

R&LU: 6553	976	31	889	28	506	21	598	28	517	31	458	26	318	13	739	31	684	30	605	31	141	7	0	0	6431
Spacing: S2	0		45		114		9		116		117		340		130		35		118		336		150		1510
	533		607		355		196		181		133		135		268		316		241		91		0		3056

RICHARDS 1-28 SENE 28-130-102 F#: 5712 SOW: PNA C-O: 178640 C-W: 489130 C-G: 78713 COMP: 11/26/1975

FARIS 1-34 N2NW 34-130-102 F#: 5810 SOW: AL C-O: 662360 C-W: 92258 C-G: 320171 COMP: 2/15/1976

R&LU: 18592	2001	31	1585	28	1750	31	1617	30	1633	31	1533	30	1530	31	1436	31	1341	30	1572	31	1478	30	1425	31	18901
Spacing: W2	1418		1141		1168		1010		1165		1140		1104		1122		1162		1632		1554		1372		14988
	1269		954		1476		1144		1219		1313		1433		1396		1152		1920		1718		1512		16506

MOSBRUCKER 1-6 NESE 6-130-102 F#: 5823 SOW: PNA C-O: 130523 C-W: 135751 C-G: 43254 COMP: 3/20/1976

RAINBOW-STATE 1-16 NENW 16-130-102 F#: 5895 SOW: PNA C-O: 240909 C-W: 444030 C-G: 89823 COMP: 7/13/1976

PAULSON 1-24 NWNW 24-130-102 F#: 5907 SOW: PNA C-O: 51302 C-W: 141238 C-G: 33450 COMP: 8/27/1976

PLADSEN COM 43-24 E2SE 24-130-103 F#: 5910 SOW: PNA C-O: 211833 C-W: 1400761 C-G: 86378 COMP: 9/15/1976

PETERS 1-20 NWNE 20-130-102 F#: 5920 SOW: AL C-O: 291237 C-W: 932279 C-G: 135748 COMP: 9/18/1976

R&LU: 10865	1285	31	1018	28	960	22	1126	30	1049	31	682	18	836	27	1014	31	801	30	758	31	660	30	547	25	10736
Spacing: E2	4452		3575		3325		4217		4549		2506		3604		5054		4917		5304		4626		3001		49130
	700		382		306		486		1081		949		1541		1817		1572		1371		802		773		11780

ANDERSON 1-3 SWNE 3-130-103 F#: 5951 SOW: PNA C-O: 242103 C-W: 301697 C-G: 78326 COMP: 10/19/1976

MRNAK 1-7 SWNE 7-130-102 F#: 6398 SOW: PNA C-O: 44246 C-W: 261751 C-G: 14743 COMP: 2/28/1978

RICHARDS 1-33 NESW 33-130-102 F#: 7201 SOW: AL C-O: 121020 C-W: 81228 C-G: 48143 COMP: 11/13/1979

R&LU: 2898	255	31	230	26	253	31	212	27	265	31	243	30	326	31	324	30	230	30	240	31	173	19	245	31	2996
Spacing: S2	398		323		375		338		380		207		378		378		368		378		238		367		4128
	128		115		127		106		132		121		163		162		216		225		162		230		1887

STATE MUSLOW B-27 NWNE 27-130-102 F#: 14491 SOW: AL C-O: 151491 C-W: 193110 C-G: 46714 COMP: 12/10/1996

R&LU: 21762	1264	31	1008	28	482	19	928	30	1064	31	1065	30	177	5	3536	22	3737	30	3184	31	2033	19	3157	31	21635
Spacing: ICO	3067		2607		1907		2744		3064		3083		484		1528		1105		1309		1280		1370		23548
	550		386		178		283		317		359		42		1065		1327		1375		858		1641		8381

PANG FARIS K-22 NESW 22-130-102 F#: 14644 SOW: AL C-O: 73268 C-W: 208534 C-G: 24369 COMP: 7/15/1997

R&LU: 13420	1378	31	1240	28	1177	25	1338	30	958	23	497	9	1273	26	1465	31	1138	25	1130	28	892	26	930	31	13416
Spacing: S2	6876		6278		5357		5889		5296		2279		6883		7312		6559		7500		5172		4789		70190
	534		606		362		199		318		214		283		517		614		623		278		226		4774

RICHARD G-28H SWNE 28-130-102 F#: 15173 SOW: TA C-O: 3266 C-W: 59118 C-G: 8534 COMP: 10/20/2001

R&LU: 2243	703	31	620	28	57	11	433	30	356	22	0	0	0	0											2169	
Spacing: ICO	9464		8015		3240		7523		5786		0		0													34028
	1667		894		218		1563		1596		0		0													5938

THE EXPLORATION COMPANY

SHERRY 1-16 SENW 16-130-102 F#: 14623 SOW: AL C-O: 71436 C-W: 190114 C-G: 13023 COMP: 5/29/1997

R&LU: 3588	303	31	268	28	295	31	289	30	296	31	277	29	193	21	361	30	294	30	304	31	287	30	276	31	3443
Spacing: N2	3183		2839		3239		2999		3079		2919		2314		3503		3104		3245		3111		2383		35918
	144		101		89		97		85		102		80		79		129		96		100		168		1270

MARTY 1-17 SWSE 17-130-102 F#: 14741 SOW: AL C-O: 100521 C-W: 482188 C-G: 60324 COMP: 11/26/1997

R&LU: 10394	917	31	821	28	432	20	1098	30	821	25	604	24	976	31	962	31	906	30	969	31	918	30	904	31	10328
Spacing: E2	7551		6363		4593		8793		6635		4050		6286		7279		8552		8273		7932		7629		83936
	393		361		185		508		416		195		461		456		381		450		440		425		4671

Operator-Lease Jan Feb Mar Apr May Jun Jul Aug Sep Oct Nov Dec 2002 Total

WYOMING RESOURCES CORPORATION

FARIS USA 1			NENE 33-130-102	F#: 12872	SOW: AL	C-O: 188084	C-W: 279204	C-G: 168240	COMP: 1/10/1992				
R&LU: 7158	849 22	997 27	1074 31	1007 30	207 6	212 9	438 31	372 31	384 25	488 31	467 30	328 26	6823
Spacing: NE	1504	1609	1721	1641	343	1981	7265	6768	5010	5707	5234	3162	41945
	522	681	757	708	124	195	693	948	796	1043	1248	761	8476
Pool Totals: Oil	9931	8676	6986	8646	7166	5571	6067	10209	9515	9250	7049	7812	96878
Wells: 18 Wtr	37913	32795	25039	35163	30413	18282	28658	33074	30812	33466	29483	24223	359321
Gas	6440	5087	4053	5290	5469	3581	4831	6708	6503	7344	5697	5736	66739

**COLGAN - DUPEROW
PRIMA EXPLORATION, INC.**

DIVIDE

STATE 1-44-6			SESE 6-163-100	F#: 10927	SOW: AL	C-O: 112969	C-W: 10008	C-G: 50898	COMP: 9/14/1984				
R&LU: 5009	396 31	353 28	390 27	496 30	475 31	433 30	376 31	496 31	437 30	406 31	445 30	476 31	5179
Spacing: SE	18	28	17	23	31	27	11	22	31	12	25	28	273
	139	123	137	174	195	152	131	174	153	142	156	167	1843

**COLQUHOUN - MADISON
B & B OIL FIELD SERVICES, INC.**

RENVILLE

PERRY BROWN 3-1			NWNE 3-162-85	F#: 4973	SOW: SI	C-O: 120217	C-W: 67219	C-G: 0	COMP: 10/19/1970				
R&LU: 203	0 0	0 0	0 0	0 0	0 0	0 0	0 0	0 0	140 20	0 0	21 3	0 0	161
Spacing: NWNE	0	0	0	0	0	0	0	0	120	0	30	0	150
	0	0	0	0	0	0	0	0	0	0	0	0	0

CLYDE W. JONES

PERRY BROWN, JR. ET AL 1			SESE 34-163-85	F#: 3489	SOW: PNA	C-O: 4239	C-W: 17636	C-G: 0	COMP: 2/12/1964
--------------------------	--	--	----------------	----------	----------	-----------	------------	--------	-----------------

MOORE & ASSOCIATES

UCLI-LOOMIS 1			SENW 3-162-85	F#: 5779	SOW: PNA	C-O: 199	C-W: 3398	C-G: 0	COMP: 8/1/1976
---------------	--	--	---------------	----------	----------	----------	-----------	--------	----------------

TENNECO OIL CO.

PERRY GAHN 1			NWNW 35-163-85	F#: 4132	SOW: PNA	C-O: 436	C-W: 8284	C-G: 0	COMP: 10/24/1966
--------------	--	--	----------------	----------	----------	----------	-----------	--------	------------------

TURTLE MOUNTAIN GAS & OIL, INC.

PERRY BROWN 3-2			SWNE 3-162-85	F#: 6066	SOW: PNA	C-O: 6022	C-W: 155491	C-G: 0	COMP: 1/2/1980				
PERRY BROWN 3-3			SENE 3-162-85	F#: 6373	SOW: PNA	C-O: 461	C-W: 1844	C-G: 0	COMP: 2/1/1978				
PERRY BROWN 3-4			NENE 3-162-85	F#: 8362	SOW: PNA	C-O: 2784	C-W: 42699	C-G: 0	COMP: 6/26/1981				
Pool Totals: Oil	0	0	0	0	0	0	0	0	140	0	21	0	161
Wells: 7 Wtr	0	0	0	0	0	0	0	0	120	0	30	0	150
Gas	0	0	0	0	0	0	0	0	0	0	0	0	0

COLUMBUS - MADISON

BURKE

B. D. EVANS OIL CO.

HJALMER RINGVALD 1			NENW 27-163-93	F#: 1692	SOW: PNA	C-O: 77272	C-W: 9571	C-G: 0	COMP: 2/3/1958
--------------------	--	--	----------------	----------	----------	------------	-----------	--------	----------------

BALLANTYNE OIL

JESSIE STROMPRO 1			SWNE 22-163-93	F#: 2138	SOW: SI	C-O: 178140	C-W: 126680	C-G: 11053	COMP: 4/13/1959				
R&LU: 0	0 0	0 0	0 0	0 0	0 0	0 0	0 0	0 0	0 0	0 0	0 0	0 0	0
Spacing: WNE	0	0	0	0	0	0	0	0	0	0	0	0	0
	0	0	0	0	0	0	0	0	0	0	0	0	0

M. WATTERUD 1X

			SWNW 23-163-93	F#: 9157	SOW: AL	C-O: 69499	C-W: 167814	C-G: 77319	COMP: 12/13/1981				
R&LU: 2002	190 31	142 20	187 31	169 30	173 31	106 15	168 30	165 31	145 30	151 31	165 30	120 31	1881
Spacing: SNW	575	503	608	597	620	430	592	617	642	549	603	382	6718
	764	535	520	621	713	424	1160	953	774	924	904	517	8809

WATTERUD 2

			SESW 14-163-93	F#: 9250	SOW: AL	C-O: 138895	C-W: 111926	C-G: 155353	COMP: 6/11/1982				
R&LU: 4982	533 27	385 28	435 31	422 30	389 24	447 30	384 30	437 30	323 30	355 31	368 30	476 23	4954
Spacing: SSW	433	495	358	427	197	395	208	380	403	195	163	397	4051
	1446	1126	1027	982	809	1570	1067	1351	720	1563	1512	1293	14466

Operator-Lease	Jan	Feb	Mar	Apr	May	Jun	Jul	Aug	Sep	Oct	Nov	Dec	2002 Total
CURTISS 1			NWSE 14-163-93	F#: 10467	SOW: AL	C-O: 43469	C-W: 117323	C-G: 58159	COMP: 2/4/1984				
R&LU: 3023	272 31	233 28	256 31	238 30	236 31	230 27	216 23	178 16	259 30	249 31	239 30	243 10	2849
Spacing: WSE	585	418	384	642	410	375	548	215	385	587	435	608	5592
	1174	743	698	990	927	1258	1005	800	975	1008	1042	824	11444
UNDHJEM 1			NENE 15-163-93	F#: 11118	SOW: PNA	C-O: 16222	C-W: 108514	C-G: 5086	COMP: 10/31/1984				
R&LU: 0	0 0	0 0	0 0	0 0	0 0	0 0	0 0	0 0	0 0	0 0	0 0	0 0	0
Spacing: ENE	0	0	0	0	0	0	0	0	0	0	0	0	0
	0	0	0	0	0	0	0	0	0	0	0	0	0
BOB DENNIS													
SWENSON 22-24			SENW 24-163-93	F#: 12272	SOW: PNA	C-O: 48	C-W: 493	C-G: 0	COMP: 4/4/1988				
EARL SCHWARTZ CO.													
HENRY T. SWENSON 1			SWSE 22-163-93	F#: 3021	SOW: PNA	C-O: 35449	C-W: 14134	C-G: 800	COMP: 12/1/1961				
SWENSON HEIRS 1			NENE 27-163-93	F#: 3443	SOW: PNA	C-O: 11182	C-W: 4651	C-G: 0	COMP: 11/30/1963				
MUREX PETROLEUM CORPORATION													
SARAH SWENSON 1			NESW 22-163-93	F#: 1037	SOW: AL	C-O: 95764	C-W: 310875	C-G: 77580	COMP: 1/25/1956				
R&LU: 2069	238 27	203 28	210 31	179 30	173 30	160 30	60 13	110 17	140 19	205 31	175 30	122 31	1975
Spacing: ESW	1756	1334	1357	1263	1268	1219	532	1002	989	1532	1366	1394	15012
	170	18	27	30	50	70	136	52	73	114	246	147	1133
Pool Totals: Oil	1233	963	1088	1008	971	943	828	890	867	960	947	961	11659
Wells: 10 Wtr	3349	2750	2707	2929	2495	2419	1880	2214	2419	2863	2567	2781	31373
Gas	3554	2422	2272	2623	2499	3322	3368	3156	2542	3609	3704	2781	35852
COREY BUTTE - RED RIVER													
THE EXPLORATION COMPANY						BOWMAN							
MARTHA 1-36			NWSW 36-129-102	F#: 14634	SOW: AL	C-O: 17486	C-W: 68905	C-G: 0	COMP: 8/16/1997				
R&LU: 2216	205 31	177 28	201 31	187 30	196 31	163 30	185 31	187 31	182 30	180 31	175 29	175 30	2213
Spacing: W2	944	817	924	890	882	877	686	763	653	866	822	848	9972
	0	0	0	0	0	0	0	0	0	0	0	0	0
CORINTH - MADISON													
HUNT ENERGY CORP.						WILLIAMS							
HALVERSON-FLB 1			SESW 10-159-97	F#: 6745	SOW: PNA	C-O: 2361	C-W: 7046	C-G: 0	COMP: 3/20/1979				
OLAF SEVRE 1			SWNW 10-159-97	F#: 8039	SOW: PNA	C-O: 273	C-W: 0	C-G: 0	COMP: 4/30/1981				
CORRAL CREEK - DUPEROW													
GAS PRODUCING ENTERPRISES, INC.						DUNN							
GPE-ALAQ 19-147-95 BN 1			NWSE 19-147-95	F#: 6464	SOW: PNA	C-O: 39805	C-W: 38300	C-G: 42662	COMP: 7/1/1978				
CORRAL CREEK - RED RIVER													
COASTAL OIL & GAS CORPORATION						DUNN							
29-147-95 BURLINGTON NORTHERN 1			NWNW 29-147-95	F#: 8298	SOW: PNA	C-O: 16000	C-W: 2987	C-G: 31528	COMP: 9/5/1981				
MESA OPERATING LIMITED PARTNERSHIP													
MISSOURI BRANDVIK 1-13			SWNW 13-147-96	F#: 6994	SOW: PNA	C-O: 174032	C-W: 50231	C-G: 761178	COMP: 10/10/1979				
MISSOURI RIVER ROYALTY CORPORATION													
CORRAL CREEK 1			NWNW 19-147-95	F#: 7959	SOW: PNA	C-O: 58751	C-W: 21374	C-G: 74564	COMP: 7/1/1981				
COTEAU - MADISON													
BALLANTYNE OIL						BURKE							
PETERSON 33-17			NWSE 17-161-90	F#: 11117	SOW: PNA	C-O: 7221	C-W: 30425	C-G: 3437	COMP: 10/23/1984				
PETERSON 32-17			SWNE 17-161-90	F#: 11233	SOW: AL	C-O: 138645	C-W: 1330139	C-G: 105119	COMP: 11/23/1984				
R&LU: 2229	218 31	182 28	211 31	211 30	173 31	208 30	185 31	175 30	184 30	220 31	167 30	217 31	2351
Spacing: WNE	5725	6030	7100	6110	6420	6080	6220	6125	6550	6665	6480	6680	76185
	106	117	252	173	207	352	423	322	334	307	207	80	2880
HUNT OIL COMPANY													
GUNNAR OPSETH 1			NENW 28-161-90	F#: 945	SOW: PNA	C-O: 41978	C-W: 13300	C-G: 23642	COMP: 9/22/1955				
PRENALTA CORP.													
LINDA 22-17			SENW 17-161-90	F#: 10875	SOW: PNA	C-O: 37131	C-W: 494705	C-G: 37875	COMP: 6/13/1984				

Operator-Lease Jan Feb Mar Apr May Jun Jul Aug Sep Oct Nov Dec 2002 Total

RITTER, LABER & ASSOCIATES, INC.

CONOCO PETERSON 20-1				NWNW 20-161-90		F#: 10081	SOW: AL	C-O: 89987	C-W: 141861	C-G: 22696	COMP: 5/10/1983		
R&LU: 4691	295 31	400 28	419 31	377 30	282 25	450 30	447 31	400 31	298 27	488 31	383 30	393 31	4632
Spacing: WNW	556	513	565	538	474	596	556	549	534	592	550	586	6609
	84	114	119	107	80	128	127	114	85	139	109	112	1318

Pool Totals: Oil	513	582	630	588	455	658	632	575	482	708	550	610	6983
Wells: 5 Wtr	6281	6543	7665	6648	6894	6676	6776	6674	7084	7257	7030	7266	82794
Gas	190	231	371	280	287	480	550	436	419	446	316	192	4198

COULEE - MADISON

MOUNTRAIL

BHP PETROLEUM COMPANY, INC.

ESTHER 1 SWNW 17-158-88 F#: 10546 SOW: PNA C-O: 2176 C-W: 23832 C-G: 264 COMP: 2/1/1984

COVERED BRIDGE - BAKKEN

MCKENZIE

PETRO-HUNT, L.L.C.

COVERED BRIDGE SWD 1 SENW 10-146-102 F#: 11093 SOW: PNA C-O: 9183 C-W: 2930 C-G: 17057 COMP: 7/29/1985

RANCH OIL COMPANY

STENSRUD 1				NWNW 15-146-102		F#: 13479	SOW: AL	C-O: 28786	C-W: 317	C-G: 55382	COMP: 3/16/1993		
R&LU: 978	150 23	94 11	159 11	38 14	85 15	51 25	133 20	77 10	88 13	103 23	135 27	80 17	1193
Spacing: SEC	17	2	12	12	12	16	2	2	8	2	5	3	93
	52	44	46	31	0	28	32	27	35	29	28	27	379

Pool Totals: Oil	150	94	159	38	85	51	133	77	88	103	135	80	1193
Wells: 2 Wtr	17	2	12	12	12	16	2	2	8	2	5	3	93
Gas	52	44	46	31	0	28	32	27	35	29	28	27	379

COVERED BRIDGE - BIRDBEAR

MCKENZIE

PENNZOIL EXPLORATION & PRODUCTION CO.

COVERED BRIDGE 3-22 SENW 3-146-102 F#: 8193 SOW: PNA C-O: 3953 C-W: 12815 C-G: 5886 COMP: 10/2/1987

PETRO-HUNT, L.L.C.

COVERED BRIDGE "A" 10-11				NESW 10-146-102		F#: 9882	SOW: AL	C-O: 354897	C-W: 636916	C-G: 439560	COMP: 3/9/1983		
R&LU: 9444	660 28	769 28	839 31	848 30	831 31	773 30	766 29	734 31	623 30	707 31	717 27	874 31	9141
Spacing: SW	1926	2043	2301	2271	2350	2212	2074	2069	1718	1879	1962	2437	25242
	960	1066	1009	1041	1078	1121	1116	1242	1116	1094	1013	1100	12956

COVERED BRIDGE "A" 10-7			SWNE 10-146-102		F#: 10704	SOW: PNA	C-O: 101045	C-W: 253072	C-G: 115391	COMP: 7/19/1984			
R&LU: 0	0 0	0 0	0 0	0 0	0 0	0 0	0 0	0 0	0 0	0 0	0 0	0 0	0
Spacing: NE	0	0	0	0	0	0	0	0	0	0	0	0	0
	0	0	0	0	0	0	0	0	0	0	0	0	0

Pool Totals: Oil	660	769	839	848	831	773	766	734	623	707	717	874	9141
Wells: 3 Wtr	1926	2043	2301	2271	2350	2212	2074	2069	1718	1879	1962	2437	25242
Gas	960	1066	1009	1041	1078	1121	1116	1242	1116	1094	1013	1100	12956

COVERED BRIDGE - RED RIVER

MCKENZIE

PENNZOIL EXPLORATION & PRODUCTION CO.

COVERED BRIDGE 3-22 SENW 3-146-102 F#: 8193 SOW: PNA C-O: 108863 C-W: 60263 C-G: 125367 COMP: 5/13/1981

PETRO-HUNT, L.L.C.

COVERED BRIDGE "A" 10-11				NESW 10-146-102		F#: 9882	SOW: PNA	C-O: 2893	C-W: 3568	C-G: 7905	COMP: 3/9/1983		
COVERED BRIDGE "B" 15-2				NWNW 15-146-102		F#: 10136	SOW: PNA	C-O: 158757	C-W: 143811	C-G: 285300	COMP: 8/11/1983		
R&LU: 0	0 0	0 0	0 0	0 0	0 0	0 0	0 0	0 0	0 0	0 0	0 0	0	
Spacing: N2	0	0	0	0	0	0	0	0	0	0	0	0	
	0	0	0	0	0	0	0	0	0	0	0	0	

Pool Totals: Oil	0	0	0	0	0	0	0	0	0	0	0	0	0
Wells: 3 Wtr	0	0	0	0	0	0	0	0	0	0	0	0	0
Gas	0	0	0	0	0	0	0	0	0	0	0	0	0

Operator-Lease Jan Feb Mar Apr May Jun Jul Aug Sep Oct Nov Dec 2002 Total

COW BUTTE - RED RIVER

ADAMS

PRAIRIE ENERGY, INC.

BOONEDOG 1-30 SWSW 30-129-98 F#: 6050 SOW: PNA C-O: 597 C-W: 4885 C-G: 0 COMP: 10/12/1994

COW CREEK - MADISON

WILLIAMS

EAGLE OPERATING, INC.

E-M RIEDER 11-4 NWNW 11-155-101 F#: 10653 SOW: AL C-O: 93608 C-W: 128353 C-G: 23961 COMP: 5/22/1984
 R&LU: 15116 1389 30 1205 28 1354 31 1267 30 1299 31 1244 27 1310 31 1169 29 1209 28 1214 30 1147 30 1151 31 14958
 Spacing: N2 1233 583 545 525 557 582 561 516 501 534 562 525 7224
 900 840 669 711 668 657 724 617 528 581 437 594 7926

WESTPORT OIL & GAS COMPANY, L.P.

LUKENBILL-STATE 1 NESW 11-155-101 F#: 12396 SOW: AL C-O: 253126 C-W: 22956 C-G: 107280 COMP: 4/25/1988
 R&LU: 9008 944 31 814 28 890 31 768 30 822 29 775 30 746 31 697 31 694 29 695 31 655 30 579 31 9079
 Spacing: SW 48 59 99 67 116 84 85 82 91 101 81 98 1011
 593 453 375 491 482 479 496 505 479 664 550 333 5900

ZINKE & TRUMBO, INC.

KERMIT 1-13H SWSW 13-155-101 F#: 14723 SOW: AL C-O: 68495 C-W: 26101 C-G: 40376 COMP: 10/15/1997
 R&LU: 9596 866 31 755 28 863 31 812 30 828 31 790 30 810 31 815 31 797 30 803 31 798 30 815 31 9752
 Spacing: SEC 80 225 40 147 298 288 295 263 252 267 268 273 2696
 400 400 400 400 400 400 400 400 400 400 400 400 4800

Pool Totals: Oil 3199 2774 3107 2847 2949 2809 2866 2681 2700 2712 2600 2545 33789
 Wells: 3 Wtr 1361 867 684 739 971 954 941 861 844 902 911 896 10931
 Gas 1893 1693 1444 1602 1550 1536 1620 1522 1407 1645 1387 1327 18626

COYOTE CREEK - RED RIVER

BOWMAN

CENEX

BEIER STATE 1-34 W2E2 34-131-104 F#: 5471 SOW: PNA C-O: 113056 C-W: 79041 C-G: 24115 COMP: 1/24/1975

CONTINENTAL RESOURCES, INC.

M. MILLER 4-21 NWNW 21-131-104 F#: 5397 SOW: AL C-O: 133608 C-W: 114265 C-G: 5496 COMP: 9/21/1974
 R&LU: 1591 146 31 158 28 134 30 148 30 170 31 167 30 170 31 143 30 124 24 163 31 143 30 144 31 1810
 Spacing: W2 263 216 259 247 267 278 278 271 255 262 262 249 3107
 0 0 0 0 0 0 0 0 0 0 0 0 0

NANCE PETROLEUM CORPORATION

MILLER 1-21 SWNE 21-131-104 F#: 4669 SOW: AL C-O: 937897 C-W: 1890687 C-G: 263943 COMP: 6/27/1969
 R&LU: 15512 1575 31 744 17 1288 31 1371 30 1499 31 992 24 1442 31 1468 31 871 30 1802 30 1426 30 1336 31 15814
 Spacing: E2 11101 5307 10688 9919 9768 6758 9692 9529 9122 8888 9054 9161 108987
 1177 555 962 1024 1120 1120 1077 1097 650 1346 1065 673 11866

COYOTE CREEK STATE 15X-16 S2S2 16-131-104 F#: 5163 SOW: AL C-O: 570329 C-W: 915104 C-G: 615557 COMP: 7/12/1972
 R&LU: 5279 197 31 408 28 472 31 426 29 481 31 383 23 475 31 436 31 425 30 476 31 429 30 434 31 5042
 Spacing: S2 398 335 321 375 410 398 505 390 394 354 431 567 4878
 278 577 667 602 680 680 671 616 602 671 606 403 7053

GETZ 13X-22 S2SW 22-131-104 F#: 5256 SOW: TA C-O: 188569 C-W: 677579 C-G: 218163 COMP: 8/29/1973
 R&LU: 0
 Spacing: S2 0
 0

MILLER 7X-27 S2N2 27-131-104 F#: 5269 SOW: AL C-O: 858143 C-W: 2180926 C-G: 859109 COMP: 7/1/1973
 R&LU: 12014 1016 31 1134 28 225 19 458 23 1265 31 1013 27 1272 27 846 27 1471 29 1507 28 1413 30 1386 31 13006
 Spacing: N2 6942 6783 3939 7586 9452 6944 7183 7327 8551 8494 8710 8648 90559
 419 468 93 189 522 522 525 350 608 622 583 285 5186

GETZ-FEDERAL 13-26 SWSW 26-131-104 F#: 5844 SOW: AL C-O: 366770 C-W: 235699 C-G: 306181 COMP: 6/6/1976
 R&LU: 6908 672 31 552 28 581 31 554 30 561 31 534 30 540 31 528 31 530 30 545 31 586 30 604 31 6787
 Spacing: S2 1134 993 882 895 978 955 979 957 975 1001 1147 1246 12142
 610 501 527 502 509 509 796 479 481 495 532 434 6375

Operator-Lease Jan Feb Mar Apr May Jun Jul Aug Sep Oct Nov Dec 2002 Total

COYOTE CREEK - RED RIVER UNIT

NANCE PETROLEUM CORPORATION

MILLER 6X-23 SENW 23-131-104 F#: 5745 SOW: AL C-O: 331662 C-W: 1265621 C-G: 159953 COMP: 1/29/1976
 R&LU: 2619 411 31 204 28 211 31 200 30 216 31 205 30 182 31 195 5 200 30 195 31 195 30 194 31 2608
 Spacing: U 1254 1190 1403 1337 1260 1316 1314 1313 1360 1420 1278 1402 15847
 702 349 360 341 369 369 311 332 341 332 332 186 4324

MILLER 11-23 NESW 23-131-104 F#: 5838 SOW: TA C-O: 37801 C-W: 268933 C-G: 5709 COMP: 7/7/1976
 Unit Totals: Oil 411 204 211 200 216 205 182 195 200 195 195 194 2608
 Wells: 2 Wtr 1254 1190 1403 1337 1260 1316 1314 1313 1360 1420 1278 1402 15847
 Gas 702 349 360 341 369 369 311 332 341 332 332 186 4324
 Pool Totals: Oil 4017 3200 2911 3157 4192 3294 4081 3616 3621 4688 4192 4098 45067
 Wells: 9 Wtr 21092 14824 17492 20359 22135 16649 19951 19787 20657 20419 20882 21273 235520
 Gas 3186 2450 2609 2658 3200 3200 3380 2874 2682 3466 3118 1981 34804

CRATER - SILURIAN

STARK

ARMSTRONG OPERATING, INC.

HEIDT 24-1 NENW 24-138-97 F#: 13937 SOW: PNA C-O: 95876 C-W: 281903 C-G: 72122 COMP: 2/18/1996

CRAZY MAN CREEK - MADISON

WILLIAMS

BURNETT ENERGY INC.

STATE 36 2 SWSE 36-154-100 F#: 11514 SOW: AL C-O: 181421 C-W: 126947 C-G: 142984 COMP: 5/26/1985
 R&LU: 2395 163 20 200 23 172 21 200 26 183 21 123 19 217 29 320 25 150 21 198 25 188 22 168 24 2282
 Spacing: SE 607 614 585 784 633 564 776 720 547 678 611 653 7772
 100 100 100 100 100 100 100 100 100 100 100 100 1200

PAUL RANKIN INC.

STATE 36 1 SWNW 36-154-100 F#: 11516 SOW: AL C-O: 73517 C-W: 71879 C-G: 107459 COMP: 7/14/1985
 R&LU: 1880 260 31 218 17 158 16 188 16 123 16 192 26 114 18 97 18 165 18 99 19 133 18 100 17 1847
 Spacing: NW 377 192 172 325 199 291 152 278 224 197 190 158 2755
 13 13 13 13 13 13 13 13 15 15 15 15 164

RONALD M. SANNES

TOFTE 1-1R NENE 1-153-100 F#: 8441 SOW: AL C-O: 44989 C-W: 38079 C-G: 44442 COMP: 3/25/1985
 R&LU: 1384 112 5 114 4 157 10 105 5 102 5 144 6 110 5 0 0 6 1 196 6 193 9 89 5 1328
 Spacing: NE 115 88 150 169 107 171 156 0 10 145 230 133 1474
 0 0 0 0 0 0 0 0 0 0 0 0 0

Pool Totals: Oil 535 532 487 493 408 459 441 417 321 493 514 357 5457
 Wells: 3 Wtr 1099 894 907 1278 939 1026 1084 998 781 1020 1031 944 12001
 Gas 113 113 113 113 113 113 113 113 115 115 115 115 1364

CROFF - DEVONIAN

MCKENZIE

AMERADA HESS CORPORATION

BENHOMER RISSER 1 SWSE 12-149-96 F#: 33 SOW: PNA C-O: 441937 C-W: 135583 C-G: 98322 COMP: 8/4/1962

NANCE PETROLEUM CORPORATION

ANDERSON-OLSON UNIT 1 SWNE 13-149-96 F#: 861 SOW: AL C-O: 568985 C-W: 214064 C-G: 227011 COMP: 9/3/1961
 R&LU: 6066 574 31 348 22 652 31 547 30 546 31 514 30 455 31 473 31 431 30 495 31 403 21 587 31 6025
 Spacing: N2 1139 792 1136 1050 1154 1243 1094 642 714 884 731 1354 11933
 200 188 153 295 319 238 215 222 186 168 134 247 2565

ANDERSON 10-13 NWSE 13-149-96 F#: 11624 SOW: AL C-O: 412327 C-W: 160300 C-G: 369499 COMP: 11/8/1985
 R&LU: 29281 2942 31 2684 27 3034 31 2945 30 3195 31 1591 25 2253 31 2519 31 2188 30 1257 23 1901 30 2493 31 29002
 Spacing: S2 1246 1145 1286 1277 1265 1424 1115 1264 1212 1032 1156 1351 14773
 1501 1815 1821 2154 2119 1035 1563 1492 1105 638 950 1539 17732

WESTPORT OIL & GAS COMPANY, L.P.

CROFF FIELD SWD SYSTEM 1 NENW 12-149-96 F#: 9334 SOW: PNA C-O: 2133 C-W: 4303 C-G: 1226 COMP: 6/29/1983
 Pool Totals: Oil 3516 3032 3686 3492 3741 2105 2708 2992 2619 1752 2304 3080 35027
 Wells: 4 Wtr 2385 1937 2422 2327 2419 2667 2209 1906 1926 1916 1887 2705 26706
 Gas 1701 2003 1974 2449 2438 1273 1778 1714 1291 806 1084 1786 20297

Operator-Lease Jan Feb Mar Apr May Jun Jul Aug Sep Oct Nov Dec 2002 Total

CROFF - MADISON

MCKENZIE

AMERADA HESS CORPORATION

BENHOMER RISSER 1 SWSE 12-149-96 F#: 33 SOW: PNA C-O: 113466 C-W: 24015 C-G: 0 COMP: 5/19/1952
FLYING J EXPLORATION & PRODUCTION, INC.

H. KNUTSON T-1 1 NESW 13-149-96 F#: 987 SOW: PNA C-O: 70167 C-W: 25233 C-G: 2272 COMP: 12/23/1955

NANCE PETROLEUM CORPORATION

ANDERSON-OLSON UNIT 1 SWNE 13-149-96 F#: 861 SOW: PNA C-O: 44128 C-W: 8860 C-G: 1136 COMP: 7/13/1955

WESTPORT OIL & GAS COMPANY, L.P.

KIRKLAND 1-A NENW 12-149-96 F#: 10277 SOW: AL C-O: 154338 C-W: 195424 C-G: 163803 COMP: 1/21/1992
 R&LU: 10449 1003 31 899 28 980 31 741 23 1080 31 891 30 861 30 385 13 858 20 936 31 750 29 908 31 10292
 Spacing: ENW 3296 3100 3268 2123 3224 2834 2754 1155 1970 2883 2561 2783 31951
 795 650 723 600 581 596 600 285 666 900 123 465 6984

Pool Totals: Oil 1003 899 980 741 1080 891 861 385 858 936 750 908 10292
 Wells: 4 Wtr 3296 3100 3268 2123 3224 2834 2754 1155 1970 2883 2561 2783 31951
 Gas 795 650 723 600 581 596 600 285 666 900 123 465 6984

CROFF - RED RIVER

MCKENZIE

WESTPORT OIL & GAS COMPANY, L.P.

CROFF FIELD SWD SYSTEM 1 NENW 12-149-96 F#: 9334 SOW: PNA C-O: 6389 C-W: 96 C-G: 49879 COMP: 7/7/1982

KIRKLAND 1-A NENW 12-149-96 F#: 10277 SOW: PNA C-O: 279456 C-W: 41430 C-G: 3476335 COMP: 9/21/1983

CROOKED CREEK - MADISON

DUNN

EDWARD MIKE DAVIS

DAVIS/DVORAK 22-1 SWNW 22-143-97 F#: 13727 SOW: PNA C-O: 330 C-W: 4288 C-G: 0 COMP: 3/21/1995

JN EXPLORATION & PRODUCTION LIMITED PARTNERSHIP

BN 1-17 SWNE 17-143-97 F#: 8202 SOW: PNA C-O: 83933 C-W: 870523 C-G: 95289 COMP: 7/3/1981

PDC CORPORATION

DAVIS PAULSON 34-9 SWSE 9-143-97 F#: 15104 SOW: AL C-O: 7009 C-W: 55800 C-G: 9784 COMP: 7/6/2001
 R&LU: 2837 48 10 267 28 299 28 344 29 252 31 220 30 179 20 63 10 304 30 295 31 299 30 192 19 2762
 Spacing: SE 1235 2535 2812 3216 3060 2185 1502 1021 4174 4402 4157 2615 32914
 257 414 483 398 431 387 511 492 355 364 508 780 5380

WESTPORT OIL & GAS COMPANY, L.P.

SPELEVOY 1-5H NWNW 5-143-97 F#: 14960 SOW: AL C-O: 38791 C-W: 6992 C-G: 128821 COMP: 4/24/2000
 R&LU: 4934 533 31 350 28 229 31 501 30 454 31 412 30 426 31 408 31 387 30 402 31 377 30 389 31 4868
 Spacing: SEC 158 103 85 112 108 85 83 98 90 81 77 80 1160
 2733 2448 2827 2506 2488 2335 2407 2359 2214 2156 1985 1973 28431

DVORAK 2-22H SWSW 22-143-97 F#: 14981 SOW: AL C-O: 32761 C-W: 24262 C-G: 54172 COMP: 7/16/2000
 R&LU: 9271 994 31 824 28 972 31 667 29 438 27 937 30 920 29 788 30 761 30 699 31 710 30 673 31 9383
 Spacing: SEC 635 495 668 446 206 683 672 565 538 497 378 498 6281
 2359 1767 2281 1783 982 2163 1469 1030 978 938 914 846 17510

BR 4-17H NESE 17-143-97 F#: 14999 SOW: PNA C-O: 862 C-W: 11854 C-G: 1232 COMP: 9/23/2000
 R&LU: 0
 Spacing: E2 0
 0

COLIN SCHMIDT 43-11 NESE 11-143-97 F#: 15006 SOW: AL C-O: 3731 C-W: 1449 C-G: 2923 COMP: 9/2/2000
 R&LU: 1415 0 0 0 0 226 14 177 12 256 22 144 18 80 11 172 2 206 19 0 0 144 19 50 17 1455
 Spacing: SEC 0 0 0 90 0 140 0 0 0 0 0 0 0 0 0 0 0 0 0 0 0 0 230
 0 0 168 144 264 216 132 24 228 0 0 0 1176

LOH 1-6H NENE 6-143-97 F#: 15014 SOW: AL C-O: 37184 C-W: 14251 C-G: 124713 COMP: 9/26/2000
 R&LU: 8659 1019 31 883 13 920 31 870 30 833 31 734 30 756 31 698 31 659 30 627 31 506 30 250 31 8755
 Spacing: SEC 358 263 343 318 284 268 273 252 218 207 80 25 2889
 3619 3045 3385 3194 3504 3367 3303 3161 2880 2926 2588 2064 37036

Operator-Lease	Jan	Feb	Mar	Apr	May	Jun	Jul	Aug	Sep	Oct	Nov	Dec	2002 Total
THIELEN 1-23H			SESE 23-143-97	F#: 15032	SOW: AL	C-O: 45608	C-W: 40876	C-G: 43403	COMP: 11/22/2000				
R&LU: 15838	1438 31	1417 28	880 31	865 25	1684 30	1702 30	1446 30	1384 30	1297 30	1206 31	1313 30	1077 31	15709
Spacing: SEC	1148	943	524	570	1438	1940	1689	1748	2007	1727	2034	1361	17129
	1303	1032	938	852	1555	2011	2011	1610	1844	1560	1771	1239	17726
BURESH 1-15H			NWNW 15-143-97	F#: 15041	SOW: AL	C-O: 8376	C-W: 6122	C-G: 22451	COMP: 2/3/2001				
R&LU: 1931	233 31	212 27	219 31	161 30	149 31	224 30	204 31	168 29	148 28	124 31	105 29	77 20	2024
Spacing: SEC	205	197	173	127	115	248	195	177	143	92	47	60	1779
	1117	880	1021	702	646	707	853	706	643	590	561	359	8785
JOHN SCHMIDT 1-26H			NWNW 26-143-97	F#: 15052	SOW: AL	C-O: 19721	C-W: 3824	C-G: 29883	COMP: 1/19/2001				
R&LU: 6701	638 31	591 28	604 31	592 30	573 30	568 29	554 31	502 30	473 30	490 31	456 29	502 31	6543
Spacing: SEC	80	969	28	122	88	117	103	92	78	95	100	72	1944
	1679	1188	1123	1251	1243	1402	1534	1826	1037	570	809	628	14290

WILLISTON INDUSTRIAL SUPPLY CORPORATION

DAVIS/STATE 16-1			NESW 16-143-97	F#: 13420	SOW: AL	C-O: 85051	C-W: 751810	C-G: 74098	COMP: 10/2/1992				
R&LU: 10667	1094 31	676 28	957 31	850 29	560 25	790 29	1037 27	1030 31	969 30	949 29	808 23	1229 31	10949
Spacing: SW	9127	6504	7898	6459	4802	7307	8173	8828	8472	9494	6267	9148	92479
	991	595	915	852	585	1090	1175	1310	1037	896	682	1240	11368
Pool Totals: Oil	5997	5220	5306	5027	5199	5731	5602	5213	5204	4792	4718	4439	62448
Wells: 12 Wr	12946	12009	12531	11460	10101	12973	12690	12781	15720	16595	13140	13859	156805
Gas	14058	11369	13141	11682	11698	13678	13395	12518	11216	10000	9818	9129	141702

CROSBY - MADISON

DIVIDE

TEXACO INC.

P. A. LANDSTROM 1			SESW 33-164-97	F#: 9918	SOW: PNA	C-O: 21388	C-W: 63519	C-G: 20170	COMP: 3/15/1983				
G. E. WILSON 1			NWNE 4-163-97	F#: 10142	SOW: DRY	C-O: 313	C-W: 3052	C-G: 0	COMP: 2/28/1986				
N. B. ANDERSON 1			NWSW 34-164-97	F#: 10565	SOW: PNA	C-O: 9268	C-W: 142888	C-G: 8451	COMP: 3/19/1984				

CULVER - MADISON

RENVILLE

EAGLE OPERATING, INC.

MAU 34-17			SWSE 17-160-86	F#: 12880	SOW: PNA	C-O: 15335	C-W: 168962	C-G: 10096	COMP: 5/4/1990				
MAU 43-17			NESE 17-160-86	F#: 12771	SOW: AL	C-O: 105879	C-W: 355150	C-G: 41202	COMP: 12/14/1989				
R&LU: 2168	178 31	142 23	180 31	140 25	147 22	169 30	195 30	166 31	163 30	153 31	97 18	175 26	1905
Spacing: NSE	4340	3260	4340	2270	2756	4253	2580	4455	4292	3868	2650	4580	43644
	5	69	93	15	66	90	90	93	90	63	40	72	786
E-M ALEXANDER 17-8			SENE 17-160-86	F#: 13148	SOW: AL	C-O: 46217	C-W: 19492	C-G: 1986	COMP: 4/22/1991				
R&LU: 1644	140 31	119 28	146 31	129 30	126 31	132 23	125 31	132 31	113 30	115 31	125 30	112 31	1514
Spacing: ENE	73	86	104	147	125	174	101	277	93	115	102	102	1499
	4	4	4	4	4	4	4	4	3	3	4	3	45

TEXAS CRUDE ENERGY, INC.

N. D. S. BISON 12-16			SWNW 16-160-86	F#: 12922	SOW: PNA	C-O: 13212	C-W: 67688	C-G: 6802	COMP: 11/7/1990				
Pool Totals: Oil	318	261	326	269	273	301	320	298	276	268	222	287	3419
Wells: 4 Wr	4413	3346	4444	2417	2881	4427	2681	4732	4385	3983	2752	4682	45143
Gas	9	73	97	19	70	94	94	97	93	66	44	75	831

CUSTOMS - MIDALE/NESSON

BURKE

NANCE PETROLEUM CORPORATION

WARNER ET AL 13-12SWD			NWSW 12-163-90	F#: 14578	SOW: PNA	C-O: 14882	C-W: 12144	C-G: 7456	COMP: 1/31/1997				
AGRIBANK 44-7H			SESE 7-163-89	F#: 14769	SOW: AL	C-O: 79477	C-W: 74587	C-G: 187835	COMP: 12/17/1997				
R&LU: 5743	554 31	415 28	341 31	261 29	708 30	670 30	562 31	441 27	471 30	388 31	382 30	383 30	5576
Spacing: SEC	1115	874	929	783	1991	1239	1152	926	954	1012	912	868	12755
	2953	2563	2438	2172	3056	3275	3260	2967	3038	3168	2863	2772	34525

Operator-Lease	Jan	Feb	Mar	Apr	May	Jun	Jul	Aug	Sep	Oct	Nov	Dec	2002 Total
JORGENSON 44-14H			SESE 14-163-90	F#: 14809	SOW: AL	C-O: 71538	C-W: 28947	C-G: 130050	COMP: 3/18/1998				
R&LU: 4697	515 31	453 28	498 31	472 30	419 31	384 30	357 31	341 31	337 30	355 31	336 30	342 31	4809
Spacing: SEC	522	413	445	400	413	331	409	358	303	283	317	326	4520
	1709	1489	1540	1445	1371	1217	1153	1009	998	994	858	774	14557
FREED 44-6H			SESE 6-163-89	F#: 14824	SOW: AL	C-O: 41217	C-W: 97260	C-G: 86180	COMP: 6/23/1998				
R&LU: 4854	448 31	404 28	443 31	423 30	410 31	406 30	369 31	416 31	394 30	429 31	360 30	411 31	4913
Spacing: SEC	1232	1090	1236	1173	1244	1132	1250	1110	1116	1081	1076	1089	13829
	1994	1664	1799	1708	1665	1495	1459	1407	1433	1429	1289	1298	18640
SORUM 11-13H			NWNW 13-163-90	F#: 14833	SOW: AL	C-O: 48406	C-W: 41675	C-G: 180632	COMP: 5/12/1998				
R&LU: 3801	358 31	322 28	347 31	325 30	325 31	313 30	316 31	312 31	298 30	294 31	290 30	293 31	3793
Spacing: SEC	366	383	278	264	223	182	371	401	380	403	384	343	3978
	1447	1303	1435	1332	1402	1335	1411	1363	1278	1287	1244	1238	16075
IVERSON 45-5H			SESE 5-163-90	F#: 14843	SOW: F	C-O: 102610	C-W: 90863	C-G: 328774	COMP: 7/18/1998				
R&LU: 7627	724 31	640 28	697 31	651 30	647 31	615 30	607 31	590 31	580 30	540 30	581 30	601 31	7473
Spacing: SEC	1107	1050	1123	1057	1151	1147	1055	1004	881	860	961	1039	12435
	4808	4140	4454	4098	4102	3899	3807	3513	3071	2620	2948	2995	44455
BOTTON 11-10H			NWNW 10-163-90	F#: 14846	SOW: AL	C-O: 28554	C-W: 104394	C-G: 54233	COMP: 7/24/1998				
R&LU: 3000	265 31	245 28	267 31	259 30	247 31	238 30	243 31	238 31	228 30	232 31	229 30	219 31	2910
Spacing: SEC	1066	1004	973	869	1240	1026	966	1033	988	985	1181	1355	12686
	581	514	563	509	578	569	571	559	540	594	627	585	6790
LARSEN 11-21H			NWNW 21-163-90	F#: 14868	SOW: AL	C-O: 34354	C-W: 20440	C-G: 154964	COMP: 10/9/1998				
R&LU: 1920	163 31	162 28	178 31	159 30	165 29	152 30	152 31	147 31	152 30	152 31	157 30	146 31	1885
Spacing: SEC	188	127	136	116	138	109	111	111	63	43	88	117	1347
	3175	2636	2643	2318	1957	2090	1906	1751	1737	1715	1594	1528	25050
MCCLAFLIN 11-9H			NWNW 9-163-90	F#: 14884	SOW: AL	C-O: 34111	C-W: 51641	C-G: 48020	COMP: 12/15/1998				
R&LU: 4036	413 31	343 28	378 31	357 30	362 31	319 30	315 31	319 31	306 30	336 31	320 30	328 31	4096
Spacing: SEC	569	400	505	342	327	274	667	732	802	545	783	783	6729
	596	505	489	615	647	568	556	517	551	562	544	521	6671
WILSON 44-32H			SESE 32-164-90	F#: 14885	SOW: AL	C-O: 15758	C-W: 69797	C-G: 21309	COMP: 6/25/1999				
R&LU: 2329	216 31	208 28	220 31	206 30	205 31	197 30	190 31	177 31	188 30	173 30	172 30	175 31	2327
Spacing: ICO	1144	1137	1182	1123	1216	1105	1139	1091	1141	1146	1050	1095	13569
	471	426	471	456	471	456	471	455	456	445	456	471	5505
Pool Totals: Oil	3656	3192	3369	3113	3488	3294	3111	2981	2954	2899	2827	2898	37782
Wells: 10 Wr	7309	6478	6807	6127	7943	6545	7120	6766	6628	6358	6752	7015	81848
Gas	17734	15240	15832	14653	15249	14904	14594	13541	13102	12814	12423	12182	172268

CUTBANK CREEK - MADISON

BHP PETROLEUM COMPANY, INC.

WITTEMAN 1

SWSE 24-162-84

F#: 8449

SOW: PNA C-O: 2424

C-W: 36543

C-G: 212

COMP: 5/31/1981

DALE - MADISON

CHANDLER & ASSOCIATES, INC.

RENVILLE

BURKE

FUNK 10-28

NWSE 28-162-90

F#: 10702

SOW: PNA C-O: 5309

C-W: 10648

C-G: 2449

COMP: 4/20/1984

JN EXPLORATION & PRODUCTION LIMITED PARTNERSHIP

CHIZUM 1

NWSW 33-162-90

F#: 10773

SOW: PNA C-O: 23602

C-W: 99426

C-G: 13558

COMP: 6/10/1984

WARD-WILLISTON COMPANY

SCHULTZ 14-28

SESW 28-162-90

F#: 10504

SOW: AL C-O: 54233

C-W: 150066

C-G: 32823

COMP: 12/31/1983

R&LU: 1315

196 31 110 26

133 31 95 30

10 8 0 0

126 8 168 31

155 30 147 30

130 24

15 5

1285

Spacing: ESW

824 0 0

445 0 0

183 0 0

794 200 0

0 645 1150

860 0 0

822 640

100 0

6663 0

NELSON 6-33

SENW 33-162-90

F#: 10623

SOW: AL C-O: 51183

C-W: 62990

C-G: 24961

COMP: 2/21/1984

R&LU: 0

2 3 2 3

2 3 2 3

2 3 2 3

2 3 2 3

8 13

2 3 0 0

0 2

0 0

24

Spacing: ENW

100 0 0

50 0 0

50 0 0

25 25 25

30 202

190 0 0

0 75

0 0

772 0

DALE - MADISON

Annual Production by Well: 133

Operator-Lease	Jan	Feb	Mar	Apr	May	Jun	Jul	Aug	Sep	Oct	Nov	Dec	2002 Total
HAXTON 2-33			NWNE 33-162-90		F#: 10683	SOW: AL	C-O: 53760	C-W: 77153	C-G: 10618	COMP: 4/21/1984			
R&LU: 2238	168 25	199 28	133 22	216 14	182 26	205 30	199 31	200 31	142 30	128 8	262 24	10 6	2044
Spacing: WNE	200	406	586	203	413	155	195	319	188	188	400	400	3653
	0	0	0	0	0	0	0	0	0	0	0	0	0
ANDERSON 16-32			SESE 32-162-90		F#: 10740	SOW: PNA	C-O: 31431	C-W: 121204	C-G: 11741	COMP: 5/21/1984			
Pool Totals: Oil	366	311	268	313	194	207	327	376	299	275	392	25	3353
Wells: 6 Wtr	1124	901	819	1022	638	180	870	1671	1238	1010	1115	500	11088
Gas	0	0	0	0	0	0	0	0	0	0	0	0	0
DANCE CREEK - MADISON						BILLINGS							
ZINKE & TRUMBO, INC.													
CAMERON 1-20			NESW 20-139-102		F#: 10385	SOW: PNA	C-O: 77	C-W: 999	C-G: 0	COMP: 12/29/1983			
DANCE CREEK - TYLER						BILLINGS							
ZINKE & TRUMBO, INC.													
CAMERON 1-20			NESW 20-139-102		F#: 10385	SOW: TA	C-O: 43832	C-W: 6708	C-G: 0	COMP: 2/20/1984			
DANEVILLE - BIRDBEAR						DIVIDE							
ENRON OIL & GAS CO.													
ANDERSON-STATE 30 2			NENW 30-161-102		F#: 10348	SOW: PNA	C-O: 46	C-W: 160	C-G: 25	COMP: 7/31/1987			
DANEVILLE - GUNTON						DIVIDE							
BASIC EARTH SCIENCE SYSTEMS, INC.													
GEORGE C. ANDERSON 25-1			SWSE 25-161-103		F#: 6705	SOW: SI	C-O: 46098	C-W: 27424	C-G: 14352	COMP: 6/8/1997			
R&LU: 0	0 0	0 0	0 0	0 0	0 0	0 0	0 0	0 0	0 0	0 0	0 0	0 0	0
Spacing: S2	0	0	0	0	0	0	0	0	0	0	0	0	0
	0	0	0	0	0	0	0	0	0	0	0	0	0
DANEVILLE - MADISON						DIVIDE							
BASIC EARTH SCIENCE SYSTEMS, INC.													
HAROLD HAUGEN 25-1			SESW 25-161-103		F#: 6900	SOW: PNA	C-O: 12028	C-W: 137165	C-G: 9276	COMP: 9/11/1979			
GEOLINEAR CO.													
LADD PETROLEUM STATE 1-36			NWNE 36-161-103		F#: 8682	SOW: PNA	C-O: 275	C-W: 3409	C-G: 0	COMP: 4/3/1987			
DANEVILLE - RED RIVER						DIVIDE							
BASIC EARTH SCIENCE SYSTEMS, INC.													
GEORGE C. ANDERSON 25-1			SWSE 25-161-103		F#: 6705	SOW: PNA	C-O: 323631	C-W: 260982	C-G: 291433	COMP: 1/10/1979			
HAROLD HAUGEN 25-1			SESW 25-161-103		F#: 6900	SOW: AL	C-O: 103252	C-W: 142249	C-G: 129451	COMP: 4/1/1983			
R&LU: 1552	52 8	254 23	214 18	184 23	154 21	0 0	0 0	0 0	0 0	279 22	266 30	135 19	1538
Spacing: S2*	502	945	873	902	627	0	0	0	0	967	1325	835	6976
	0	0	0	0	0	0	0	0	0	0	0	0	0
ENRON OIL & GAS CO.													
ANDERSON-STATE 30 1			NESW 30-161-102		F#: 10126	SOW: PNA	C-O: 9323	C-W: 58683	C-G: 2663	COMP: 9/22/1983			
ANDERSON-STATE 30 2			NENW 30-161-102		F#: 10348	SOW: PNA	C-O: 18220	C-W: 71193	C-G: 6121	COMP: 12/12/1983			
GEOLINEAR CO.													
LADD PETROLEUM STATE 1-36			NWNE 36-161-103		F#: 8682	SOW: PNA	C-O: 50003	C-W: 49656	C-G: 76632	COMP: 8/1/1981			
Pool Totals: Oil	52	254	214	184	154	0	0	0	0	279	266	135	1538
Wells: 5 Wtr	502	945	873	902	627	0	0	0	0	967	1325	835	6976
Gas	0	0	0	0	0	0	0	0	0	0	0	0	0
DANEVILLE - WINNIPEGOSIS						DIVIDE							
ENRON OIL & GAS CO.													
ANDERSON-STATE 30 1			NESW 30-161-102		F#: 10126	SOW: PNA	C-O: 3430	C-W: 7044	C-G: 673	COMP: 7/13/1985			
DAVIS BUTTES - TYLER						STARK							
MUREX PETROLEUM CORPORATION													
DECKER 1-31			NENW 31-140-95		F#: 11298	SOW: AL	C-O: 77711	C-W: 22952	C-G: 0	COMP: 1/15/1985			
R&LU: 3273	257 31	222 28	244 31	228 30	249 31	253 30	389 31	199 29	125 30	260 31	270 30	287 31	2983
Spacing: NW	72	50	48	52	55	50	63	58	100	58	84	80	770
	0	0	0	0	0	0	0	0	0	0	0	0	0

Operator-Lease	Jan	Feb	Mar	Apr	May	Jun	Jul	Aug	Sep	Oct	Nov	Dec	2002 Total
DECKER 2-30			SWSW 30-140-95		F#: 11637	SOW: AL	C-O: 81190		C-W: 69655	C-G: 0		COMP: 9/26/1985	
R&LU: 3026	278 31	217 28	105 10	226 30	235 31	248 30	281 31	261 31	330 30	287 31	290 30	71 31	2829
Spacing: SW	347	247	93	247	258	261	253	259	218	261	287	213	2944
	0	0	0	0	0	0	0	0	0	0	0	0	0

WESTBURNE EXPLORATION, INC.

DECKER A 1-30			SENW 30-140-95		F#: 11764	SOW: PNA	C-O: 286		C-W: 105	C-G: 0		COMP: 11/13/1985	
WYNN-CROSBY ENERGY, INC.													

DECKER "B" 1-30			NWSE 30-140-95		F#: 11833	SOW: PNA	C-O: 28367		C-W: 4770	C-G: 0		COMP: 1/27/1986	
Pool Totals: Oil	535	439	349	454	484	501	670	460	455	547	560	358	5812
Wells: 4 Wtr	419	297	141	299	313	311	316	317	318	319	371	293	3714
Gas	0	0	0	0	0	0	0	0	0	0	0	0	0

DAVIS CREEK - MADISON

BILLINGS

UPTON RESOURCES U.S.A. INC.

UPTON ET AL S. FRYBURG 2			SESW 6-138-100		F#: 14878	SOW: AL	C-O: 134087		C-W: 70214	C-G: 26644		COMP: 1/22/2000	
R&LU: 26883	2822 31	2599 28	2908 31	2276 30	2135 30	2275 30	2265 31	2197 31	1991 30	1921 31	1873 30	1627 31	26889
Spacing: W2	1851	1765	2169	1730	1821	1700	1579	1553	1387	1269	1262	995	19081
	781	778	1017	937	653	801	821	720	654	583	621	580	8946

DAVIS CREEK 1-32H			SWSW 32-139-100		F#: 15087	SOW: AL	C-O: 63801		C-W: 56713	C-G: 60504		COMP: 4/1/2001	
R&LU: 22648	2599 31	2200 28	2457 30	2604 30	2319 31	1367 26	856 13	1908 31	1280 19	1540 26	1774 21	1890 31	22794
Spacing: W2	2291	2059	2495	3119	2961	1809	776	2733	3099	2904	2145	2510	28901
	3452	3461	4391	3800	3320	1692	773	1472	1011	1431	1333	1537	27673

DAVIS CREEK 2-32H			NESE 32-139-100		F#: 15120	SOW: AL	C-O: 11846		C-W: 21632	C-G: 20312		COMP: 7/21/2001	
R&LU: 4689	565 31	471 28	481 31	418 30	382 26	373 30	368 31	341 31	333 30	336 31	296 26	314 31	4678
Spacing: NE	1171	965	1010	901	1004	850	855	690	667	629	744	648	10134
	1015	889	959	959	557	374	573	533	489	603	602	542	8095

DAVIS CREEK 1-28H			SWSW 28-139-100		F#: 15126	SOW: AL	C-O: 41246		C-W: 21596	C-G: 20812		COMP: 10/15/2001	
R&LU: 28200	3491 31	2735 28	2808 31	2526 30	2476 31	2248 30	240 4	3192 30	2426 30	2029 28	2148 30	1905 31	28224
Spacing: SEC	1921	1498	1609	1483	1194	1374	150	1779	1486	1244	1308	1149	16195
	2155	2149	1889	1547	1456	1214	104	1116	1144	867	1086	817	15544

DAVIS CREEK 2-8H			NENW 8-138-100		F#: 15198	SOW: AL	C-O: 29337		C-W: 82565	C-G: 17512		COMP: 11/15/2001	
R&LU: 25943	1030 8	3941 28	3860 31	3091 29	2785 31	2330 30	2024 31	1943 31	1685 30	1348 31	1100 30	939 31	26076
Spacing: W2	4324	6045	6331	5913	6233	5940	5892	6161	6413	6662	6581	6302	72797
	830	2601	2867	2152	1815	1746	2018	1240	759	600	540	344	17512

WESTPORT OIL & GAS COMPANY, L.P.

STATE ET AL 32-33			NWSE 32-139-100		F#: 12430	SOW: AL	C-O: 125928		C-W: 121904	C-G: 72577		COMP: 8/26/1988	
R&LU: 4525	377 28	451 28	423 31	383 28	394 29	386 30	350 31	354 31	371 30	364 29	341 30	350 31	4544
Spacing: SE	628	612	627	606	651	617	615	619	592	612	576	614	7369
	723	700	775	712	745	755	775	775	750	748	750	775	8983

WHITING PETROLEUM CORPORATION

KOCH FEDERAL 7-21			NENW 7-138-100		F#: 12134	SOW: AL	C-O: 226538		C-W: 109211	C-G: 42436		COMP: 9/10/1987	
R&LU: 5439	683 31	601 28	623 31	554 30	643 31	302 30	419 31	334 31	278 30	315 31	240 25	359 31	5351
Spacing: NW	481	412	427	414	500	310	330	295	247	276	382	370	4444
	214	191	205	191	217	209	217	217	209	93	73	93	2129

FEDERAL 8-14			SWSW 8-138-100		F#: 12341	SOW: PNA	C-O: 69247		C-W: 157819	C-G: 11648		COMP: 5/2/1988	
R&LU: 954	247 31	211 28	240 22	0 0									698
Spacing: SW	978	833	651	0									2462
	62	56	44	0									162

JN FEDERAL 44-18			SESE 18-138-100		F#: 14776	SOW: AL	C-O: 28667		C-W: 94576	C-G: 13074		COMP: 3/8/1998	
R&LU: 1454	170 31	88 28	128 31	125 29	112 22	138 30	139 31	146 31	66 30	148 31	133 30	133 31	1526
Spacing: SEC	981	728	807	759	2702	3265	3153	3277	3172	3179	3147	3183	28353
	41	21	31	30	99	123	127	132	117	123	117	121	1082

Operator-Lease	Jan	Feb	Mar	Apr	May	Jun	Jul	Aug	Sep	Oct	Nov	Dec	2002 Total
SOUTH FRYBURG	3-6		SESE	6-138-100	F#: 15009	SOW: AL	C-O: 56539	C-W: 120213	C-G: 23307	COMP: 11/9/2000			
R&LU: 20852	2484 31	1669 28	1537 31	993 27	2355 31	2337 30	2066 31	1741 31	1995 30	1785 31	1355 25	202 25	20519
Spacing: E2	4498	3596	3706	3010	2961	1448	2898	2817	1893	4409	3611	5356	40203
	1293	1168	1293	1126	217	210	217	217	210	558	429	401	7339
DAVIS CREEK	1-12		NENE	12-138-101	F#: 15017	SOW: AL	C-O: 50998	C-W: 149965	C-G: 4469	COMP: 1/19/2001			
R&LU: 18694	1806 30	1840 28	1787 29	1638 27	1532 26	1378 24	1792 31	1594 31	1158 29	1574 31	1285 30	1237 31	18621
Spacing: SEC	6262	6268	6735	6247	5967	6217	7077	6981	6047	7195	6632	6633	78261
	164	153	158	147	142	136	169	169	245	341	335	335	2494
DAVIS CREEK	1-5H		SESW	32-139-100	F#: 15018	SOW: AL	C-O: 61962	C-W: 58350	C-G: 17405	COMP: 6/20/2001			
R&LU: 28939	3683 29	3279 28	3038 31	2922 30	2791 31	2255 29	2657 31	2231 31	2139 30	2111 31	1695 29	147 31	28948
Spacing: SEC	2673	2800	2749	2883	2981	2770	2844	2643	2685	2908	2863	3376	34175
	1181	1593	1361	1264	0	0	0	650	666	795	547	341	8398
DAVIS CREEK	2-12		NWNE	12-138-101	F#: 15093	SOW: AL	C-O: 23941	C-W: 131542	C-G: 3575	COMP: 9/22/2001			
R&LU: 13563	1879 31	1427 28	1319 31	1222 30	1142 31	1029 30	1017 31	783 27	1012 30	961 31	827 28	940 31	13558
Spacing: SEC	8511	8047	8894	8647	9020	8159	9133	8059	8319	9046	8345	9173	103353
	455	296	321	282	0	0	0	155	150	155	120	155	2089
DAVIS CREEK	1-13H		SESE	12-138-101	F#: 15114	SOW: SI	C-O: 6327	C-W: 57730	C-G: 1962	COMP: 1/8/2002			
R&LU: 5340	1483 28	1392 28	1435 31	737 30	787 18	0 0	0 0						5834
Spacing: SEC	10470	11708	12539	12488	10525	0	0						57730
	0	504	558	540	360	0	0						1962
DAVIS CREEK	1-7H		SESE	6-138-100	F#: 15154	SOW: AL	C-O: 54875	C-W: 52034	C-G: 19369	COMP: 1/13/2002			
R&LU: 54632	4555 20	6907 28	6713 31	4659 27	5048 31	4251 30	4325 31	4184 30	3516 29	3711 30	3688 30	3318 29	54875
Spacing: SEC	5151	5673	5591	3797	9145	4157	3409	3506	2819	3041	3036	2709	52034
	0	4901	5426	4726	434	420	434	420	406	734	750	718	19369
DAVIS CREEK	1-19H		NENE	19-138-100	F#: 15162	SOW: AL	C-O: 25185	C-W: 80356	C-G: 6343	COMP: 12/24/2001			
R&LU: 24403	3727 31	2572 28	2483 31	2093 30	1828 31	1594 27	1823 31	1947 31	1601 30	1589 31	1515 30	1534 31	24306
Spacing: E2	9455	7472	7818	7021	7798	6022	6323	5793	5609	5605	5543	5553	80012
	0	619	685	663	663	641	685	685	685	341	335	341	6343
DAVIS CREEK	1-14H		SWSW	14-138-101	F#: 15172	SOW: AL	C-O: 5782	C-W: 110814	C-G: 4241	COMP: 1/30/2002			
R&LU: 5612	55 3	1150 27	514 31	375 30	527 31	145 16	0 0	1028 22	770 30	510 30	410 30	298 31	5782
Spacing: S2	1710	12758	13116	12673	13130	11322	0	8573	9859	9442	9264	8967	110814
	0	508	583	564	583	282	0	414	673	209	213	212	4241
Pool Totals: Oil	31656	33533	32754	26616	27256	22408	20341	23923	20621	20242	18680	15193	293223
Wells: 17 Wtr	63356	73239	77274	71691	78593	55960	45034	55479	54294	58421	55439	57538	746318
Gas	12366	20588	22563	19640	11261	8603	6913	8915	8168	8181	7851	7312	142361

DAVIS CREEK - TYLER

BILLINGS

WHITING PETROLEUM CORPORATION

JN FEDERAL	44-18		SESE	18-138-100	F#: 14776	SOW: AL	C-O: 21264	C-W: 74772	C-G: 7433	COMP: 5/28/1999			
R&LU: 3855	380 31	377 28	385 31	373 29	384 31	338 30	340 31	339 31	325 30	335 31	310 30	317 31	4203
Spacing: SE	2184	2184	2422	2275	0	0	0	0	0	0	0	0	9065
	92	92	94	91	341	302	312	307	273	280	273	282	2739
DAVIS CREEK	1-13H		SESE	12-138-101	F#: 15114	SOW: AL	C-O: 8050	C-W: 0	C-G: 2457	COMP: 6/1/2002			
R&LU: 8558					0 0	2256 30	1458 31	1250 31	1018 27	1234 30	834 26	0 0	8050
Spacing: ICO					0	0	0	0	0	0	0	0	0
					0	540	558	558	639	88	74	0	2457
Pool Totals: Oil	380	377	385	373	384	2594	1798	1589	1343	1569	1144	317	12253
Wells: 2 Wtr	2184	2184	2422	2275	0	0	0	0	0	0	0	0	9065
Gas	92	92	94	91	341	842	870	865	912	368	347	282	5196

DELHI - RED RIVER

GOLDEN VALLEY

KANEH PRODUCTION CO.

KUNICK	1		SENE	7-141-104	F#: 7753	SOW: PNA	C-O: 8621	C-W: 60333	C-G: 400	COMP: 12/30/1980			
--------	---	--	------	-----------	----------	----------	-----------	------------	----------	------------------	--	--	--

Operator-Lease	Jan	Feb	Mar	Apr	May	Jun	Jul	Aug	Sep	Oct	Nov	Dec	2002 Total
DELTA - MADISON			WILLIAMS										
INVESTORS OIL, INC.													
U.S.A. 1			SENE 28-154-95	F#: 1374	SOW: PNA	C-O: 318618	C-W: 11798	C-G: 0	COMP: 4/12/1957				
DEMORES - BAKKEN			BILLINGS										
BURLINGTON RESOURCES OIL & GAS COMPANY													
MOI 41-31H			NENE 31-142-101	F#: 12706	SOW: PNA	C-O: 25875	C-W: 587	C-G: 7903	COMP: 11/17/1989				
BURLINGTON RESOURCES OIL & GAS COMPANY LP													
MESCHKE 44-31H R/D			SESE 31-142-101	F#: 13656	SOW: PNA	C-O: 17225	C-W: 430	C-G: 8586	COMP: 6/6/1994				
R&LU: 0		0 0		0 0	0 0	0 0	0 0						0
Spacing: SEC		0		0	0	0	0						0
		0		0	0	0	0						0
CHOCTAW II OIL & GAS, LTD.													
PATRIOT 1-26			SESW 26-142-102	F#: 7099	SOW: PNA	C-O: 99037	C-W: 9733	C-G: 193905	COMP: 2/2/1992				
SCORPION 1-24			NWNE 24-142-102	F#: 13164	SOW: PNA	C-O: 86085	C-W: 229	C-G: 92382	COMP: 6/7/1991				
MISSOURI BASIN WELL SERVICE, INC.													
ALLRED FEDERAL 11-1			NESW 1-141-102	F#: 9218	SOW: F	C-O: 71314	C-W: 5870	C-G: 21242	COMP: 6/13/1982				
R&LU: 460	76 31	42 28	28 31	18 30	20 31	12 30	16 31	192 31	41 30	35 31	30 30	72 31	582
Spacing: W2	47	0	0	0	0	0	0	131	0	0	0	0	178
	0	0	0	0	0	0	0	0	0	0	0	0	0
NANCE PETROLEUM CORPORATION													
PEGASUS 1-36			SESE 36-142-102	F#: 13392	SOW: AL	C-O: 153540	C-W: 26096	C-G: 64068	COMP: 8/21/1992				
R&LU: 6113	575 31	481 25	568 31	510 30	527 31	495 30	490 31	488 28	507 30	513 31	473 29	511 31	6138
Spacing: SEC	262	228	273	247	257	263	267	256	255	267	256	271	3102
	124	100	124	120	124	120	124	113	120	124	116	124	1433
HARPOON 1-6			NWNW 6-141-101	F#: 13462	SOW: SI	C-O: 48454	C-W: 421	C-G: 33368	COMP: 12/26/1992				
R&LU: 234	134 31	43 12	0 0	0 0	0 0	0 0	0 0	0 0	0 0	0 0	0 0	0 0	177
Spacing: SEC	20	3	0	0	0	0	0	0	0	0	0	0	23
	155	60	0	5	0	0	5	0	5	0	0	0	230
WHITING PETROLEUM CORPORATION													
MOI STILLWATER 21-23H			NENW 23-142-102	F#: 12874	SOW: SI	C-O: 235769	C-W: 2319	C-G: 520732	COMP: 12/29/1990				
R&LU: 0	0 0	0 0	0 0	0 0	0 0	0 0	0 0	0 0	0 0	0 0	0 0	0 0	0
Spacing: W2	0	0	0	0	0	0	0	0	0	0	0	0	0
	0	0	0	0	0	0	0	0	0	0	0	0	0
MOI DEMORES 11-25H			NWNW 25-142-102	F#: 13120	SOW: F	C-O: 201246	C-W: 2225	C-G: 177723	COMP: 4/8/1991				
R&LU: 224	0 0	0 0	0 0	0 0	0 0	0 0	125 22	5 3	0 0	0 0	0 0	0 0	130
Spacing: W2	0	0	0	0	0	0	0	0	0	0	0	0	0
	0	0	0	11	25	11	410	98	5	6	1	44	611
MOI DEMORES 43-27H			NESE 27-142-102	F#: 13248	SOW: AL	C-O: 87372	C-W: 13499	C-G: 164450	COMP: 1/14/1992				
R&LU: 2473	163 18	144 15	274 29	233 23	195 23	216 26	37 8	180 25	231 30	295 31	260 30	258 31	2486
Spacing: SEC	43	136	108	93	110	78	23	161	108	283	87	86	1316
	220	183	354	281	281	318	98	331	217	366	217	224	3090
MOI DEMORES 21-35H			NENW 35-142-102	F#: 13312	SOW: AL	C-O: 176433	C-W: 85865	C-G: 117278	COMP: 2/19/1993				
R&LU: 6021	782 31	235 16	166 9	658 30	652 30	641 30	629 31	640 31	447 29	392 31	387 30	428 29	6057
Spacing: SEC	634	173	258	637	594	548	564	554	447	416	416	549	5790
	736	304	292	790	840	826	1253	738	505	511	526	416	7737
MOI STILLWATER 41-5H			NENE 5-141-101	F#: 13614	SOW: AL	C-O: 101866	C-W: 757	C-G: 78582	COMP: 2/5/1994				
R&LU: 4958	647 30	655 27	350 28	547 30	490 29	391 30	337 31	308 27	283 28	306 28	281 30	262 31	4857
Spacing: E2	45	35	0	0	0	18	0	30	0	0	0	30	158
	575	576	346	568	568	588	608	549	160	154	171	175	5038
Pool Totals: Oil	2377	1600	1386	1966	1884	1755	1634	1813	1509	1541	1431	1531	20427
Wells: 12 Wtr	1051	575	639	977	961	907	854	1132	810	966	759	936	10567
Gas	1810	1223	1116	1775	1838	1863	2498	1829	1012	1161	1031	983	18139

Operator-Lease Jan Feb Mar Apr May Jun Jul Aug Sep Oct Nov Dec 2002 Total

DES LACS - MADISON

RENVILLE

MUREX PETROLEUM CORPORATION

SANDBURG 1			NENW 23-161-85	F#: 7908	SOW: AL	C-O: 77950	C-W: 35307	C-G: 5320	COMP: 1/15/1981				
R&LU: 2047	155 31	143 28	156 31	146 30	159 31	149 30	144 31	153 31	149 30	150 31	160 30	158 31	1822
Spacing: NNW	172	157	182	164	169	167	176	177	154	171	179	176	2044
	0	0	0	0	0	0	0	0	0	0	0	0	0

DEVILS PASS - BAKKEN

BILLINGS, MCKENZIE

BURLINGTON RESOURCES OIL & GAS COMPANY

FEDERAL 6-1			SENW 6-144-101	F#: 6310	SOW: PNA	C-O: 152300	C-W: 17780	C-G: 137278	COMP: 1/18/1978
FEDERAL 6-4			NESW 6-144-101	F#: 9127	SOW: PNA	C-O: 119933	C-W: 1666	C-G: 196349	COMP: 1/31/1982
FEDERAL 12-1			SWSE 12-144-102	F#: 9426	SOW: PNA	C-O: 105565	C-W: 2723	C-G: 192073	COMP: 8/16/1984
FEDERAL 7-3			NWNW 7-144-101	F#: 10065	SOW: PNA	C-O: 150360	C-W: 2834	C-G: 230544	COMP: 9/1/1983

FLORIDA EXPLORATION CO.

FEDERAL 13-1			NENE 13-144-102	F#: 9442	SOW: PNA	C-O: 3672	C-W: 516	C-G: 2971	COMP: 11/7/1983
--------------	--	--	-----------------	----------	----------	-----------	----------	-----------	-----------------

KAISER-FRANCIS OIL COMPANY

BN 44-1			SESE 1-144-102	F#: 8710	SOW: PNA	C-O: 90	C-W: 0	C-G: 1176	COMP: 11/24/1994
---------	--	--	----------------	----------	----------	---------	--------	-----------	------------------

MERIDIAN OIL PRODUCTION, INC.

FEDERAL 7-2			NWSE 7-144-101	F#: 8651	SOW: PNA	C-O: 27088	C-W: 730	C-G: 65057	COMP: 4/8/1984
FEDERAL 8-4			NWNW 17-144-101	F#: 12048	SOW: PNA	C-O: 5724	C-W: 12937	C-G: 9667	COMP: 4/4/1987

MERIDIAN OIL, INC.

BN 24-1			SESW 1-144-102	F#: 10547	SOW: PNA	C-O: 8078	C-W: 339	C-G: 13153	COMP: 6/16/1984
FEDERAL 12-12			SWNW 12-144-102	F#: 10989	SOW: PNA	C-O: 10006	C-W: 311	C-G: 13628	COMP: 12/7/1984

MISSOURI BASIN WELL SERVICE, INC.

GRAHAM 1-12			SENE 12-144-102	F#: 8542	SOW: PNA	C-O: 156179	C-W: 4017	C-G: 192000	COMP: 5/10/1982
-------------	--	--	-----------------	----------	----------	-------------	-----------	-------------	-----------------

NANCE PETROLEUM CORPORATION

DEVILS PASS FEDERAL 44-34H			SESE 34-145-101	F#: 8644	SOW: AL	C-O: 219181	C-W: 7564	C-G: 898095	COMP: 5/10/1990				
R&LU: 593	215 21	87 28	109 30	40 27	55 28	30 29	30 31	25 28	20 16	5 19	2 24	0 12	618
Spacing: E2	70	120	0	84	42	72	21	50	17	3	0	40	519
	3376	3168	3457	2762	3241	1636	2708	2041	1394	480	727	96	25086

DEVILS PASS 14-34			SESW 34-145-101	F#: 8733	SOW: TA	C-O: 40732	C-W: 434	C-G: 51760	COMP: 10/24/1981				
R&LU: 0	0 0	0 0	0 0	0 0	0 0	0 0	0 0	0 0	0 0	0 0	0 0	0 0	0
Spacing: W2*	0	0	0	0	0	0	0	0	0	0	0	0	0
	0	0	0	0	0	0	0	0	0	0	0	0	0

DEVILS PASS 23-35H			NESW 35-145-101	F#: 12999	SOW: F	C-O: 109292	C-W: 2718	C-G: 617769	COMP: 12/10/1990				
R&LU: 1592	129 30	91 28	112 31	134 30	125 31	110 30	105 31	75 28	100 21	85 31	92 27	189 28	1347
Spacing: W2	80	20	0	5	24	15	18	39	29	15	0	55	300
	5451	3276	2691	3604	3656	3340	3477	3429	3065	3704	2353	4534	42580

WESTPORT OIL & GAS COMPANY, L.P.

DEVILS PASS FEDERAL 1			NWSW 24-144-102	F#: 13166	SOW: AL	C-O: 143777	C-W: 10613	C-G: 1038574	COMP: 6/21/1991				
R&LU: 3861	143 24	342 28	595 31	495 30	239 28	300 29	210 31	419 31	239 29	104 29	348 22	486 30	3920
Spacing: SEC	80	163	111	79	172	67	167	103	164	43	126	112	1387
	2459	6758	6962	5772	4359	3588	5025	5911	3877	3197	4565	5253	57726

DEVIL'S PASS 2 2			SENW 36-145-101	F#: 13419	SOW: AL	C-O: 86509	C-W: 1895	C-G: 463543	COMP: 11/20/1992				
R&LU: 2787	405 30	76 15	356 31	266 27	303 31	246 30	228 31	201 31	234 30	224 29	0 0	131 19	2670
Spacing: SEC	31	96	108	27	21	22	30	18	52	10	0	55	470
	3618	844	3104	2653	2669	2474	2628	2559	2442	2134	4	2499	27628

Pool Totals: Oil	892	596	1172	935	722	686	573	720	593	418	442	806	8555
Wells: 16 Wtr	261	399	219	195	259	176	236	210	262	71	126	262	2676
Gas	14904	14046	16214	14791	13925	11038	13838	13940	10778	9515	7649	12382	153020

DEVILS PASS - DUPEROW

BILLINGS, MCKENZIE

NANCE PETROLEUM CORPORATION

FEDERAL 6-2			NWNW 6-144-101	F#: 8155	SOW: PNA	C-O: 163751	C-W: 161195	C-G: 115554	COMP: 3/13/1981
-------------	--	--	----------------	----------	----------	-------------	-------------	-------------	-----------------

Operator-Lease Jan Feb Mar Apr May Jun Jul Aug Sep Oct Nov Dec 2002 Total

DEVILS PASS - MADISON

BILLINGS, MCKENZIE

H&R WELL SERVICES, INC.

9013 JV-P TOWER BUTTE	1		SENE	4-144-101	F#: 13163	SOW: AL	C-O: 75616	C-W: 417866	C-G: 59429	COMP: 7/28/1991															
R&LU: 1943	205	11	463	24	159	12	0	0	16	2	132	30	278	31	343	31	108	30	0	0	0	0	0	0	1704
Spacing: NE	2449		4347		1875		0	223	1383	3209	2752	1152	0	0	0	0	1152	0	0	0	0	0	0	0	17390
	120	208	54	0	0	0	45	130	168	88	0	0	0	0	0	0	88	0	0	0	0	0	0	0	813

KAISER-FRANCIS OIL COMPANY

BN 44-1			SESE	1-144-102	F#: 8710	SOW: PNA	C-O: 147859	C-W: 1442187	C-G: 200285	COMP: 10/16/1981
---------	--	--	------	-----------	----------	----------	-------------	--------------	-------------	------------------

BN 42-1			SENE	1-144-102	F#: 9007	SOW: PNA	C-O: 244758	C-W: 937968	C-G: 239766	COMP: 3/17/1982
---------	--	--	------	-----------	----------	----------	-------------	-------------	-------------	-----------------

MERIDIAN OIL PRODUCTION, INC.

FEDERAL 7-1			NWNE	7-144-101	F#: 8564	SOW: PNA	C-O: 274086	C-W: 228969	C-G: 242777	COMP: 8/23/1981
-------------	--	--	------	-----------	----------	----------	-------------	-------------	-------------	-----------------

FEDERAL 7-2			NWSE	7-144-101	F#: 8651	SOW: PNA	C-O: 27189	C-W: 50381	C-G: 13288	COMP: 5/9/1982
-------------	--	--	------	-----------	----------	----------	------------	------------	------------	----------------

NANCE PETROLEUM CORPORATION

FEDERAL 6-2			NWNW	6-144-101	F#: 8155	SOW: AL	C-O: 145537	C-W: 1420142	C-G: 176812	COMP: 6/10/1992															
R&LU: 11156	1032	31	902	28	1007	31	943	30	1015	31	922	30	936	31	928	29	905	30	936	27	897	27	1011	31	11434
Spacing: NW	10944		10483		14473		12537	12483	11976	11376	11374	10880	9824	10125	11102		10880	9824	10125	11102		11102		137577	
	884	789	830	830	935	927	962	1003	535	875	873	904	10347												

FEDERAL 13-24			SWSW	24-144-102	F#: 11231	SOW: AL	C-O: 175592	C-W: 685862	C-G: 135613	COMP: 2/23/1985															
R&LU: 5643	465	31	376	24	531	31	347	24	545	31	483	30	456	30	454	31	427	30	453	31	443	30	405	28	5385
Spacing: SW	3461		2643		3491		2457	3545	3388	3391	3413	3288	3368	3196	2968		3288	3368	3196	2968		2968		38609	
	248	192	248	192	248	240	241	248	240	248	240	248	240	248	224		240	248	240	224		224		2809	

DEVILS PASS FEDERAL 7-1HR			NWNE	7-144-101	F#: 13671	SOW: AL	C-O: 126078	C-W: 286332	C-G: 107920	COMP: 3/17/1995															
R&LU: 10004	912	31	796	24	960	31	906	29	951	31	888	30	907	31	936	31	885	30	435	17	575	19	844	31	9995
Spacing: N2	2470		1940		2480		2330	2480	2400	2420	2480	2400	1260	1520	2480		2400	1260	1520	2480		2480		26660	
	553	533	710	678	810	726	777	988	695	429	437	638	7974												

PETROLEUM, INC.

MASTERS FEDERAL 1			NWSE	24-144-102	F#: 11184	SOW: PNA	C-O: 40915	C-W: 181367	C-G: 2488	COMP: 3/12/1985				
Pool Totals: Oil	2614	2537	2657	2196	2527	2425	2577	2661	2325	1824	1915	2260	28518	
Wells: 9	Wtr	19324	19413	22319	17324	18731	19147	20396	20019	17720	14452	14841	16550	220236
	Gas	1805	1722	1842	1700	1993	1938	2110	2407	1558	1552	1550	1766	21943

DICKINSON - HEATH

STARK

DICKINSON - HEATH UNIT

CLINE PRODUCTION COMPANY

DICKINSON-HEATH-SAND UNIT	20		SWSE	29-140-96	F#: 3700	SOW: AL	C-O: 469242	C-W: 1037117	C-G: 18281	COMP: 11/9/1964															
R&LU: 4104	319	31	229	28	452	31	329	30	310	27	377	30	331	31	398	31	383	30	352	31	291	30	333	31	4104
Spacing: U	4760		3960		2572		3123	1546	3301	3600	3438	3526	3010	2723	3340		3526	3010	2723	3340		3340		38899	
	31	28	31	30	27	30	31	31	30	31	31	30	31	30	31		30	31	30	31		31		361	

DICKINSON-HEATH-SAND UNIT	35		SWNW	33-140-96	F#: 3809	SOW: TA	C-O: 92779	C-W: 1498	C-G: 3378	COMP: 3/7/1965																	
DICKINSON-HEATH-SAND UNIT	40		SESE	34-140-97	F#: 4150	SOW: TA	C-O: 966655	C-W: 873470	C-G: 34899	COMP: 11/28/1966																	
R&LU: 1563	0	0	0	0	0	0	0	0	0	0	0	0	0	0	0	0	0	0	0	0	0	0	0	0	1563	27	1563
Spacing: U	0	0	0	0	0	0	0	0	0	0	0	0	0	0	0	0	0	0	0	0	0	0	0	0	10910	10910	
	0	0	0	0	0	0	0	0	0	0	0	0	0	0	0	0	0	0	0	0	0	0	0	0	0	0	

DICKINSON-HEATH-SAND UNIT	21		SWSW	29-140-96	F#: 4266	SOW: WI	C-O: 418580	C-W: 1533988	C-G: 15157	COMP: 11/6/1967																
DICKINSON-HEATH-SAND UNIT	16		SWNW	29-140-96	F#: 4284	SOW: TA	C-O: 568616	C-W: 364712	C-G: 20555	COMP: 7/20/1967																
DICKINSON-HEATH-SAND UNIT	25		SESE	26-140-97	F#: 4293	SOW: WI	C-O: 433440	C-W: 518	C-G: 15729	COMP: 9/10/1967																
DICKINSON-HEATH-SAND UNIT	15		SWNE	30-140-96	F#: 4299	SOW: PNA	C-O: 505844	C-W: 134018	C-G: 18192	COMP: 8/28/1967																
R&LU: 0	0	0	0	0	0	0	0	0	0	0	0	0	0	0	0	0	0	0	0	0	0	0	0	0	0	0
Spacing: U	0	0	0	0	0	0	0	0	0	0	0	0	0	0	0	0	0	0	0	0	0	0	0	0	0	0
	0	0	0	0	0	0	0	0	0	0	0	0	0	0	0	0	0	0	0	0	0	0	0	0	0	0

DICKINSON-HEATH-SAND UNIT	23		SWSW	30-140-96	F#: 4307	SOW: PNA	C-O: 715708	C-W: 951636	C-G: 25784	COMP: 9/14/1967
---------------------------	----	--	------	-----------	----------	----------	-------------	-------------	------------	-----------------

Operator-Lease	Jan	Feb	Mar	Apr	May	Jun	Jul	Aug	Sep	Oct	Nov	Dec	2002 Total													
DICKINSON-HEATH-SAND UNIT		10	SWSE	20-140-96	F#: 4326	SOW: AL	C-O: 743296	C-W: 694647	C-G: 28356	COMP: 10/1/1967																
R&LU: 1884	114	24	106	28	209	31	152	30	164	31	174	30	153	31	184	31	177	30	163	31	134	30	154	31	1884	
Spacing: U	1228	1320	857	1041	592	1100	1200	1146	1175	1003	908	1113	12683													
	24	28	31	30	31	30	31	31	30	31	30	31	358													
DICKINSON-HEATH-SAND UNIT		32	SWNE	31-140-96	F#: 4332	SOW: TA	C-O: 608515	C-W: 2256324	C-G: 23123	COMP: 10/26/1967																
R&LU: 0	0	0	0	0	0	0	0	0	0	0	0	0	0	0	0	0	0	0	0	0	0	0	0	0	0	
Spacing: U	0	0	0	0	0	0	0	0	0	0	0	0	0													
	0	0	0	0	0	0	0	0	0	0	0	0	0													
DICKINSON-HEATH-SAND UNIT		41	SESE	33-140-97	F#: 4337	SOW: TA	C-O: 114024	C-W: 5788	C-G: 4079	COMP: 2/6/1968																
DICKINSON-HEATH-SAND UNIT		17	SWNW	28-140-96	F#: 4345	SOW: AL	C-O: 766299	C-W: 1249181	C-G: 29004	COMP: 12/2/1967																
R&LU: 2261	171	24	119	21	313	31	228	30	246	31	209	24	229	31	276	31	71	8	0	0	168	25	231	31	2261	
Spacing: U	3992	3218	2787	3383	1922	2861	3900	3725	1019	0	2459	3619	32885													
	24	21	31	30	31	24	31	31	8	0	25	31	287													
DICKINSON-HEATH-SAND UNIT		09	SWSE	21-140-96	F#: 4381	SOW: WI	C-O: 150926	C-W: 5192	C-G: 5473	COMP: 3/7/1968																
DICKINSON-HEATH-SAND UNIT		18	SWNW	27-140-96	F#: 4437	SOW: AL	C-O: 405190	C-W: 194120	C-G: 16211	COMP: 9/17/1968																
R&LU: 4676	256	18	170	15	465	23	152	10	413	26	522	30	459	31	498	28	530	30	346	22	403	30	462	31	4676	
Spacing: U	2994	2298	2067	1128	1612	3576	3901	3364	3820	2314	2950	3619	33643													
	18	15	23	10	26	30	31	28	30	22	30	31	294													
DICKINSON-HEATH-SAND UNIT		13	SESW	26-140-97	F#: 4653	SOW: AL	C-O: 1040779	C-W: 452780	C-G: 39582	COMP: 6/22/1969																
R&LU: 1006	98	31	71	28	139	31	68	20	49	14	0	0	102	31	119	30	102	26	94	27	75	25	89	27	1006	
Spacing: U	476	396	257	208	80	0	360	333	306	262	227	291	3196													
	31	28	31	20	14	0	31	30	26	27	25	27	290													
DICKINSON-HEATH-SAND UNIT		04	SWNW	20-140-96	F#: 4762	SOW: AL	C-O: 857350	C-W: 184975	C-G: 60735	COMP: 10/15/1969																
R&LU: 2738	190	24	176	28	348	31	253	30	265	30	251	26	255	31	306	31	294	30	122	14	22	3	256	31	2738	
Spacing: U	1013	1089	707	859	472	787	990	946	970	374	75	919	9201													
	24	28	31	30	30	26	31	31	30	14	3	31	309													
DICKINSON-HEATH-SAND UNIT		38	C SW	36-140-97	F#: 4770	SOW: AL	C-O: 1405056	C-W: 10025363	C-G: 49745	COMP: 10/12/1969																
R&LU: 5569	711	31	512	28	1009	31	734	29	794	31	841	30	739	31	229	8	0	0	0	0	0	0	0	0	0	5569
Spacing: U	35301	29373	19077	23164	13162	24480	26703	6581	0	0	0	0	177841													
	0	0	0	0	0	0	0	0	0	0	0	0	0													
DICKINSON-HEATH-SAND UNIT		06	SWNW	22-140-96	F#: 4831	SOW: AL	C-O: 1765615	C-W: 5300524	C-G: 63215	COMP: 1/19/1970																
R&LU: 5360	0	0	0	0	731	31	532	30	575	31	609	30	380	22	623	30	597	29	404	22	423	27	486	28	5360	
Spacing: U	0	0	15648	19000	10795	20079	15544	20242	20736	12997	14910	18354	168305													
	0	0	0	0	0	0	0	0	0	0	0	0	0													
DICKINSON-HEATH-SAND UNIT		02	SWSE	15-140-96	F#: 4905	SOW: SI	C-O: 364097	C-W: 46235	C-G: 13163	COMP: 6/8/1970																
DICKINSON-HEATH-SAND UNIT		08	NWSE	22-140-96	F#: 4919	SOW: TA	C-O: 3964	C-W: 2548	C-G: 144	COMP: 8/4/1970																
DICKINSON-HEATH-SAND UNIT		03	SWSE	17-140-96	F#: 5041	SOW: TA	C-O: 48987	C-W: 673	C-G: 1774	COMP: 5/16/1971																
DICKINSON-HEATH-SAND UNIT		48	SWNE	33-140-97	F#: 5434	SOW: TA	C-O: 353477	C-W: 318211	C-G: 12779	COMP: 9/22/1974																
R&LU: 0	0	0	0	0	0	0	0	0	0	0	0	0	0	0	0	0	0	0	0	0	0	0	0	0	0	
Spacing: U	0	0	0	0	0	0	0	0	0	0	0	0	0													
	0	0	0	0	0	0	0	0	0	0	0	0	0													
DICKINSON-HEATH-SAND UNIT		50	NWNE	21-140-96	F#: 5525	SOW: AL	C-O: 1650224	C-W: 6938223	C-G: 60121	COMP: 1/20/1975																
R&LU: 4594	190	10	69	11	281	25	253	30	548	31	580	30	510	31	593	30	588	30	385	22	448	30	149	9	4594	
Spacing: U	8445	8557	18323	27588	15676	29156	31804	29393	31147	18872	24056	8567	251584													
	0	0	0	0	0	0	0	0	0	0	0	0	0													
DICKINSON-HEATH-SAND UNIT		51	SESW	26-140-97	F#: 5599	SOW: TA	C-O: 12527	C-W: 223760	C-G: 450	COMP: 1/4/1976																
R&LU: 0	0	0	0	0	0	0	0	0	0	0	0	0	0	0	0	0	0	0	0	0	0	0	0	0	0	
Spacing: U	0	0	0	0	0	0	0	0	0	0	0	0	0													
	0	0	0	0	0	0	0	0	0	0	0	0	0													
DICKINSON-HEATH-SAND UNIT		52	SWNE	29-140-96	F#: 5600	SOW: WI	C-O: 235154	C-W: 580314	C-G: 10274	COMP: 1/4/1976																

Operator-Lease	Jan	Feb	Mar	Apr	May	Jun	Jul	Aug	Sep	Oct	Nov	Dec	2002 Total
DICKINSON-HEATH-SAND UNIT		53	SWSW 21-140-96		F#: 5606	SOW: AL	C-O: 147331	C-W: 9730	C-G: 3935	COMP: 11/18/1975			
R&LU: 2324	0 0	25 4	236 21	51 6	274 31	290 30	255 31	227 23	294 30	192 22	224 30	256 31	2324
Spacing: U	0	5	15	5	15	28	30	21	29	18	23	28	217
	0	0	0	0	0	0	0	0	0	0	0	0	0
DICKINSON-HEATH-SAND UNIT		58	SENW 2-139-97		F#: 6430	SOW: AL	C-O: 146324	C-W: 81133	C-G: 7211	COMP: 2/3/1978			
R&LU: 1252	0 0	38 12	174 31	114 27	137 31	58 12	127 31	153 31	137 28	74 17	112 30	128 31	1252
Spacing: U	0	156	236	258	163	121	330	315	302	151	250	306	2588
	0	12	31	27	31	12	31	31	28	17	30	31	281
DICKINSON-HEATH-SAND UNIT		59	SENE 3-139-97		F#: 6431	SOW: TA	C-O: 35337	C-W: 865273	C-G: 1283	COMP: 11/21/1978			
R&LU: 0	0 0	0 0	0 0	0 0	0 0	0 0	0 0	0 0	0 0	0 0	0 0	0 0	0
Spacing: U	0	0	0	0	0	0	0	0	0	0	0	0	0
	0	0	0	0	0	0	0	0	0	0	0	0	0
DICKINSON-HEATH-SAND UNIT		64	SESW 27-140-97		F#: 9759	SOW: AL	C-O: 773365	C-W: 1233254	C-G: 25761	COMP: 12/17/1982			
R&LU: 3096	245 31	145 23	348 31	245 29	239 27	290 27	255 31	306 31	294 30	271 31	202 27	256 31	3096
Spacing: U	1983	1356	1072	1258	644	1375	1501	1433	1469	1254	1021	1392	15758
	0	0	0	0	0	0	0	0	0	0	0	0	0
DICKINSON-HEATH-SAND UNIT		66	SWNE 19-140-96		F#: 10651	SOW: AL	C-O: 290823	C-W: 928337	C-G: 7640	COMP: 4/13/1984			
R&LU: 4687	342 24	318 28	323 16	334 22	159 10	522 30	459 31	534 30	530 30	346 22	403 30	417 28	4687
Spacing: U	4146	4455	1494	2577	644	3713	4051	3743	3967	2403	3064	3394	37651
	0	0	0	0	0	0	0	0	0	0	0	0	0
DICKINSON-HEATH-SAND UNIT		68	NESW 24-140-97		F#: 11953	SOW: AL	C-O: 91428	C-W: 139118	C-G: 2184	COMP: 3/12/1987			
R&LU: 2980	245 31	176 28	348 31	76 9	239 27	290 30	255 31	306 31	294 30	271 31	224 30	256 31	2980
Spacing: U	1190	990	643	234	386	825	900	860	882	753	681	835	9179
	0	0	0	0	0	0	0	0	0	0	0	0	0
DICKINSON-HEATH-SAND UNIT		71	SENW 36-140-97		F#: 12037	SOW: AL	C-O: 350106	C-W: 4260393	C-G: 7413	COMP: 11/28/1986			
R&LU: 887	0 0	0 0	0 0	0 0	0 0	0 0	0 0	642 26	245 10	0 0	0 0	0 0	887
Spacing: U	0	0	0	0	0	0	0	20187	8228	0	0	0	28415
	0	0	0	0	0	0	0	0	0	0	0	0	0
DICKINSON-HEATH-SAND UNIT		72	SWNE 28-140-96		F#: 12332	SOW: AL	C-O: 126960	C-W: 196658	C-G: 2819	COMP: 3/10/1988			
R&LU: 2517	190 24	132 21	348 31	253 30	274 31	232 24	255 31	306 31	69 7	0 0	202 27	256 31	2517
Spacing: U	1228	990	857	1041	592	880	1200	1146	274	0	817	1113	10138
	0	0	0	0	0	0	0	0	0	0	0	0	0
DICKINSON-HEATH-SAND UNIT		78	NENW 3-139-97		F#: 13622	SOW: AL	C-O: 55216	C-W: 633792	C-G: 0	COMP: 1/21/1994			
R&LU: 4956	442 31	239 21	465 23	395 26	494 31	158 9	430 29	463 26	512 29	490 31	404 30	464 31	4956
Spacing: U	7537	4704	3022	4286	2809	1568	5333	4567	5396	4768	4312	5290	53592
	0	0	0	0	0	0	0	0	0	0	0	0	0
CONOCO INC.													
DICKINSON-HEATH-SAND UNIT		33	SWNW 32-140-96		F#: 1466	SOW: PNA	C-O: 166210	C-W: 1627	C-G: 6065	COMP: 7/30/1961			
DICKINSON-HEATH-SAND UNIT		22	SWSE 30-140-96		F#: 4202	SOW: PNA	C-O: 164123	C-W: 504554	C-G: 5948	COMP: 2/4/1967			
DICKINSON-HEATH-SAND UNIT		34	SWNE 32-140-96		F#: 4217	SOW: PNA	C-O: 108055	C-W: 89589	C-G: 3850	COMP: 3/14/1967			
DICKINSON-HEATH-SAND UNIT		31	SWNW 31-140-96		F#: 4225	SOW: PNA	C-O: 171482	C-W: 1915	C-G: 6221	COMP: 2/18/1967			
DICKINSON-HEATH-SAND UNIT		29	SENW 35-140-97		F#: 4227	SOW: PNA	C-O: 627463	C-W: 1197864	C-G: 22646	COMP: 3/10/1967			
DICKINSON-HEATH-SAND UNIT		43	SENW 2-139-97		F#: 4228	SOW: PNA	C-O: 98828	C-W: 930	C-G: 3536	COMP: 3/27/1967			
DICKINSON-HEATH-SAND UNIT		28	SENW 34-140-97		F#: 4237	SOW: PNA	C-O: 159639	C-W: 2250	C-G: 5805	COMP: 3/23/1967			
DICKINSON-HEATH-SAND UNIT		14	SWNW 30-140-96		F#: 4243	SOW: PNA	C-O: 274126	C-W: 4007	C-G: 9976	COMP: 5/16/1967			
DICKINSON-HEATH-SAND UNIT		24	SESE 25-140-97		F#: 4261	SOW: PNA	C-O: 449063	C-W: 166190	C-G: 16171	COMP: 5/31/1967			
DICKINSON-HEATH-SAND UNIT		30	SENW 36-140-97		F#: 4287	SOW: PNA	C-O: 1711142	C-W: 768761	C-G: 61845	COMP: 7/18/1967			
DICKINSON-HEATH-SAND UNIT		36	SWSE 32-140-96		F#: 4288	SOW: PNA	C-O: 96725	C-W: 3140	C-G: 3588	COMP: 9/22/1967			
DICKINSON-HEATH-SAND UNIT		42	NENW 3-139-97		F#: 4353	SOW: PNA	C-O: 1015813	C-W: 1599307	C-G: 36815	COMP: 12/8/1967			
DICKINSON-HEATH-SAND UNIT		05	SWNW 21-140-96		F#: 4672	SOW: PNA	C-O: 875898	C-W: 292287	C-G: 31516	COMP: 6/25/1969			
DICKINSON-HEATH-SAND UNIT		12	SESE 23-140-97		F#: 4842	SOW: PNA	C-O: 416209	C-W: 70917	C-G: 15211	COMP: 2/22/1970			
DICKINSON-HEATH-SAND UNIT		27	SENW 33-140-97		F#: 4848	SOW: PNA	C-O: 197432	C-W: 767676	C-G: 7140	COMP: 11/10/1974			

Operator-Lease	Jan	Feb	Mar	Apr	May	Jun	Jul	Aug	Sep	Oct	Nov	Dec	2002 Total
DICKINSON-HEATH-SAND UNIT	07		SWNW 23-140-96	F#: 4902	SOW: PNA	C-O: 308347	C-W: 233308	C-G: 11190	COMP: 4/18/1970				
DICKINSON-HEATH-SAND UNIT	61		SESW 11-140-96	F#: 5291	SOW: PNA	C-O: 72931	C-W: 3335	C-G: 0	COMP: 8/17/1973				
DICKINSON-HEATH-SAND UNIT	60		E2NE 2-139-97	F#: 6463	SOW: PNA	C-O: 15123	C-W: 300657	C-G: 549	COMP: 5/26/1978				
DICKINSON-HEATH-SAND UNIT	65		SWNW 27-140-97	F#: 10148	SOW: PNA	C-O: 92624	C-W: 20115	C-G: 3355	COMP: 7/3/1983				
DICKINSON-HEATH-SAND UNIT	67		SENE 27-140-97	F#: 11563	SOW: PNA	C-O: 218	C-W: 8966	C-G: 8	COMP: 9/5/1985				
CONOCOPHILLIPS COMPANY													
DICKINSON-HEATH-SAND UNIT	37		NESE 31-140-96	F#: 1646	SOW: PNA	C-O: 618422	C-W: 117249	C-G: 22422	COMP: 2/26/1958				
DICKINSON-HEATH-SAND UNIT	19		SWSW 28-140-96	F#: 3800	SOW: PNA	C-O: 109929	C-W: 51894	C-G: 3976	COMP: 2/26/1965				
DUCK CREEK UNIT	39		SESE 35-140-97	F#: 4247	SOW: PNA	C-O: 318371	C-W: 274912	C-G: 11478	COMP: 6/19/1967				
DICKINSON-HEATH-SAND UNIT	11		SWSE 19-140-96	F#: 4300	SOW: PNA	C-O: 54401	C-W: 1902	C-G: 1981	COMP: 8/17/1967				
DICKINSON-HEATH-SAND UNIT	26		SESE 27-140-97	F#: 4331	SOW: PNA	C-O: 167874	C-W: 1633	C-G: 6079	COMP: 10/21/1967				
DICKINSON-HEATH-SAND UNIT	01		SWNW 14-140-96	F#: 4906	SOW: PNA	C-O: 539481	C-W: 2554662	C-G: 19574	COMP: 8/17/1971				
DICKINSON-HEATH-SAND UNIT	63		NWNW 22-140-96	F#: 7077	SOW: PNA	C-O: 328613	C-W: 927306	C-G: 11933	COMP: 9/19/1979				
DICKINSON-LODGEPOLE UNIT WSW	62		SWNW 32-140-96	F#: 7078	SOW: PNA	C-O: 80321	C-W: 17856	C-G: 2921	COMP: 10/1/1979				
Unit Totals: Oil	3513	2525	6189	4169	5180	5403	5194	6163	5117	3510	3735	5756	56454
Wells: 62 Wtr	74293	62867	69634	89153	51110	93850	101347	101440	83246	48179	58476	63090	896685
Gas	152	160	209	177	190	152	217	213	182	142	173	213	2180
Pool Totals: Oil	3513	2525	6189	4169	5180	5403	5194	6163	5117	3510	3735	5756	56454
Wells: 62 Wtr	74293	62867	69634	89153	51110	93850	101347	101440	83246	48179	58476	63090	896685
Gas	152	160	209	177	190	152	217	213	182	142	173	213	2180
DICKINSON - LODGEPOLE STARK													
DICKINSON - LODGEPOLE UNIT													
CONOCOPHILLIPS COMPANY													
DICKINSON-LODGEPOLE UNIT	74		SWNW 32-140-96	F#: 13447	SOW: F	C-O: 2237405	C-W: 980032	C-G: 1339491	COMP: 2/3/1993				
R&LU: 111695	10518 31	9363 28	9949 31	9243 30	8968 31	8505 30	8958 31	9378 31	8781 30	9303 31	9109 30	9758 31	111833
Spacing: U	17980	16240	17980	16500	16821	16500	17050	15725	16500	17050	16500	17980	202826
	6119	4979	5295	5248	5694	5532	5656	6141	5862	6179	6086	6199	68990
DICKINSON-LODGEPOLE UNIT	75		NWSE 31-140-96	F#: 13514	SOW: F	C-O: 3833796	C-W: 1934812	C-G: 2136176	COMP: 9/2/1993				
R&LU: 99335	9617 31	8537 28	9327 31	8945 30	8968 31	8221 30	8063 31	7034 31	7902 30	7753 31	7591 30	7481 31	99439
Spacing: U	35650	32200	35650	34500	35171	34500	32550	29292	31500	32550	31500	32550	397613
	6088	5504	5853	5802	5395	5095	4586	3991	4011	4326	4260	4339	59250
DICKINSON-LODGEPOLE UNIT	79		NWNE 31-140-96	F#: 13554	SOW: WI	C-O: 36623	C-W: 0	C-G: 16714	COMP: 10/6/1993				
DICKINSON-LODGEPOLE UNIT	83		NWNW 5-139-96	F#: 13598	SOW: WI	C-O: 9008	C-W: 0	C-G: 4506	COMP: 11/21/1993				
Unit Totals: Oil	20135	17900	19276	18188	17936	16726	17021	16412	16683	17056	16700	17239	211272
Wells: 4 Wtr	53630	48440	53630	51000	51992	51000	49600	45017	48000	49600	48000	50530	600439
Gas	12207	10483	11148	11050	11089	10627	10242	10132	9873	10505	10346	10538	128240
Pool Totals: Oil	20135	17900	19276	18188	17936	16726	17021	16412	16683	17056	16700	17239	211272
Wells: 4 Wtr	53630	48440	53630	51000	51992	51000	49600	45017	48000	49600	48000	50530	600439
Gas	12207	10483	11148	11050	11089	10627	10242	10132	9873	10505	10346	10538	128240
DICKINSON - MADISON STARK													
CONOCO INC.													
DICKINSON-HEATH-SAND UNIT	33		SWNW 32-140-96	F#: 1466	SOW: PNA	C-O: 12685	C-W: 5050	C-G: 0	COMP: 9/22/1957				
DICKINSON - TYLER STARK													
BTA OIL PRODUCERS													
9403 JV-P RASHKO	1		NWSE 27-140-96	F#: 13692	SOW: AL	C-O: 84775	C-W: 32157	C-G: 2058	COMP: 11/3/1994				
R&LU: 6918	583 31	489 25	535 30	559 30	620 31	650 30	462 28	572 31	597 30	627 31	622 30	684 31	7000
Spacing: SE	154	112	217	168	175	140	210	168	245	168	119	133	2009
	21	21	21	21	21	21	21	21	21	21	21	21	252

Operator-Lease	Jan	Feb	Mar	Apr	May	Jun	Jul	Aug	Sep	Oct	Nov	Dec	2002 Total
----------------	-----	-----	-----	-----	-----	-----	-----	-----	-----	-----	-----	-----	------------

ENCORE OPERATING, L.P.

BEATRICE RIDL 13-13			SWSW 13-140-96	F#: 7995	SOW: AL	C-O: 183150	C-W: 35481	C-G: 22565	COMP: 5/6/1981																
R&LU: 5219	464	31	428	28	478	31	416	30	477	31	451	30	458	31	446	31	438	30	446	31	434	30	435	31	5371
Spacing: SW	0	0	0	0	0	0	0	0	0	0	0	0	0	0	0	0	0	0	0	0	0	0	0	0	0
	0	0	0	0	0	0	0	0	0	0	0	0	0	0	0	0	0	0	0	0	0	0	0	0	0

FIRST BROADWAY CORPORATION

WALTON 6-1			NENE 6-139-96	F#: 9075	SOW: PNA	C-O: 61784	C-W: 152180	C-G: 0	COMP: 2/24/1982				
Pool Totals: Oil	1047	917	1013	975	1097	1101	920	1018	1035	1073	1056	1119	12371
Wells: 3 Wtr	154	112	217	168	175	140	210	168	245	168	119	133	2009
Gas	21	21	21	21	21	21	21	21	21	21	21	21	252

DIMMICK LAKE - DUPEROW

MCKENZIE

AMERADA HESS CORPORATION

DODGE 34-20HR			SWSE 20-151-96	F#: 14706	SOW: PNA	C-O: 7041	C-W: 56020	C-G: 8306	COMP: 1/8/1998
---------------	--	--	----------------	-----------	----------	-----------	------------	-----------	----------------

DIMMICK LAKE - MADISON

MCKENZIE

AMERADA HESS CORPORATION

A. KENNEDY 1			NWNE 29-151-96	F#: 1619	SOW: PNA	C-O: 335194	C-W: 715941	C-G: 69762	COMP: 12/17/1957																
W. H. KIESON 1			NWSE 29-151-96	F#: 1722	SOW: PNA	C-O: 180012	C-W: 136367	C-G: 21568	COMP: 2/15/1958																
R&LU: 0	0	0	0	0	0	0	0	0	0	0	0	0	0	0	0	0	0	0	0	0	0	0	0	0	0
Spacing: WSE	0	0	0	0	0	0	0	0	0	0	0	0	0												
	0	0	0	0	0	0	0	0	0	0	0	0	0												

J. W. WESTERGAARD 1			NWNE 20-151-96	F#: 1757	SOW: PNA	C-O: 64972	C-W: 103247	C-G: 0	COMP: 3/21/1958																
O. JOHNSRUD 1			SESE 17-151-96	F#: 1784	SOW: AL	C-O: 356390	C-W: 350558	C-G: 336152	COMP: 5/20/1958																
R&LU: 5328	567	31	455	28	504	31	479	30	510	31	440	30	562	31	450	31	342	28	236	17	422	30	382	28	5349
Spacing: SSE	1716	1431	1676	1559	1395	1158	1482	1333	1876	763	1236	1187	16812												
	636	667	664	602	655	979	779	622	563	440	768	615	7990												

W. C. DODGE 2			SESE 20-151-96	F#: 2045	SOW: PNA	C-O: 67443	C-W: 50657	C-G: 0	COMP: 4/12/1959															
J. W. WESTERGAARD "B" 1			SENE 20-151-96	F#: 2046	SOW: SI	C-O: 159199	C-W: 374519	C-G: 181451	COMP: 9/18/1960															
R&LU: 1358	144	25	0	0	0	0	3	1	0	0	0	366	27	230	31	147	29	211	31	140	30	125	31	1366
Spacing: ENE	1381	0	0	1	0	0	256	1825	1824	1361	1237	1352	9237											
	161	0	0	1	0	0	528	387	226	339	190	209	2041											

ANGUS KENNEDY 2			SENE 29-151-96	F#: 2950	SOW: PNA	C-O: 92189	C-W: 157442	C-G: 7271	COMP: 9/19/1961				
R&LU: 0	0	0	0	0	0	0	0	0	0	0	0	0	0
Spacing: ENW	0	0	0	0	0	0	0	0	0	0	0	0	0
	0	0	0	0	0	0	0	0	0	0	0	0	0

ANGUS KENNEDY "A" 1			SESW 29-151-96	F#: 3217	SOW: AL	C-O: 128643	C-W: 427914	C-G: 181723	COMP: 9/6/1962																
R&LU: 1199	154	31	124	27	148	31	150	30	122	31	127	30	173	31	116	31	36	13	0	0	0	0	0	0	1150
Spacing: ESW	1782	1517	2049	2058	1966	1703	2310	2152	1333	0	0	0	16870												
	186	204	212	176	153	207	169	127	42	0	0	0	1476												

W.C. DODGE TRUST ESTATE 1			NWSE 17-151-96	F#: 11391	SOW: AL	C-O: 39580	C-W: 175923	C-G: 55755	COMP: 11/26/1997																
R&LU: 4001	476	31	437	28	514	31	151	14	306	18	43	29	298	19	343	25	401	30	351	30	421	30	423	31	4164
Spacing: NSE	2943	2504	2967	1257	1552	2357	1914	2103	3998	2416	2332	2415	28758												
	402	267	493	196	267	84	417	332	446	469	384	308	4065												

DODGE 34-20HR			SWSE 20-151-96	F#: 14706	SOW: AL	C-O: 19357	C-W: 105255	C-G: 68111	COMP: 5/19/2000																
R&LU: 13462	1076	18	784	25	701	18	756	13	605	16	674	15	277	13	469	9	1765	26	2206	29	2422	30	1710	27	13445
Spacing: ICO	4851	5718	3526	3719	4185	2300	2439	1672	7816	15174	13414	11817	76631												
	2596	3372	1890	2079	1871	920	901	863	4223	8402	12368	10204	49689												

CONSTRUCTION SERVICE INC.

W. H. KIESON 2			NWNE 32-151-96	F#: 2047	SOW: PNA	C-O: 364331	C-W: 346441	C-G: 146041	COMP: 5/6/1959
----------------	--	--	----------------	----------	----------	-------------	-------------	-------------	----------------

MALLARD PETROLEUM, INC.

ANGUS KENNEDY "A" 2			NWSW 29-151-96	F#: 3279	SOW: PNA	C-O: 3504	C-W: 7635	C-G: 0	COMP: 1/17/1963
---------------------	--	--	----------------	----------	----------	-----------	-----------	--------	-----------------

PETRO-LEWIS CORP.

W. C. DODGE A 1			NWSE 17-151-96	F#: 1908	SOW: PNA	C-O: 142131	C-W: 431537	C-G: 8302	COMP: 8/11/1958
-----------------	--	--	----------------	----------	----------	-------------	-------------	-----------	-----------------

Operator-Lease Jan Feb Mar Apr May Jun Jul Aug Sep Oct Nov Dec 2002 Total

TEXACO INC.

W. C. DODGE	1			NWSE 20-151-96	F#: 1721	SOW: PNA	C-O: 101845	C-W: 95025	C-G: 0	COMP: 2/16/1958			
W. H. KIESON "A"	1			SESE 29-151-96	F#: 1754	SOW: PNA	C-O: 79429	C-W: 52805	C-G: 0	COMP: 3/20/1958			
Pool Totals: Oil	2417	1800	1867	1539	1543	1284	1676	1608	2691	3004	3405	2640	25474
Wells: 15 Wtr	12673	11170	10218	8594	9098	7518	8401	9085	16847	19714	18219	16771	148308
Gas	3981	4510	3259	3054	2946	2190	2794	2331	5500	9650	13710	11336	65261

**DIMMICK LAKE - SILURIAN
AMERADA HESS CORPORATION**

MCKENZIE

W.C. DODGE TRUST ESTATE	1			NWSE 17-151-96	F#: 11391	SOW: PNA	C-O: 23244	C-W: 130710	C-G: 149374	COMP: 4/27/1985
-------------------------	---	--	--	----------------	-----------	----------	------------	-------------	-------------	-----------------

TEXACO INC.

TEXACO EXCHANGE OIL & GAS "A"	1			SESW 17-151-96	F#: 11204	SOW: PNA	C-O: 35789	C-W: 31111	C-G: 127789	COMP: 1/5/1985
-------------------------------	---	--	--	----------------	-----------	----------	------------	------------	-------------	----------------

DIMOND - MADISON

BURKE

BHP PETROLEUM COMPANY, INC.

SWENSON	1			SWSW 10-160-91	F#: 2892	SOW: PNA	C-O: 22186	C-W: 18468	C-G: 0	COMP: 5/29/1961
---------	---	--	--	----------------	----------	----------	------------	------------	--------	-----------------

EAGLE OPERATING, INC.

E. - M. STATE	16-1			NENE 16-160-91	F#: 13263	SOW: PNA	C-O: 9888	C-W: 79177	C-G: 4023	COMP: 2/24/1992
---------------	------	--	--	----------------	-----------	----------	-----------	------------	-----------	-----------------

DIVIDE - THREE FORKS

BILLINGS

COASTAL OIL & GAS CORPORATION

COGC/CANTERRA 29-142-102 BN	1			NWSE 29-142-102	F#: 9534	SOW: PNA	C-O: 2003	C-W: 12728	C-G: 1205	COMP: 2/18/1983
-----------------------------	---	--	--	-----------------	----------	----------	-----------	------------	-----------	-----------------

DOBSON BUTTE - RED RIVER

STARK

WESCO OPERATING, INC.

KOSTELECKY	32-33			SWNE 33-139-96	F#: 9830	SOW: AL	C-O: 39148	C-W: 126865	C-G: 22079	COMP: 6/28/1987			
R&LU: 1984	205 29	170 11	180 25	95 12	196 1	156 2	160 21	195 31	191 29	173 31	192 25	219 31	2132
Spacing: E2	533	469	487	216	0	252	788	752	746	1079	624	808	6754
	123	102	108	57	118	94	96	117	115	104	116	132	1282

DOBSON BUTTE - SILURIAN

STARK

WESCO OPERATING, INC.

KOSTELECKY	44-29			SESE 29-139-96	F#: 9322	SOW: AL	C-O: 277994	C-W: 5619758	C-G: 122613	COMP: 7/31/1982			
R&LU: 3636	246 17	0 0	0 0	182 8	429 26	428 29	426 31	408 31	286 28	384 31	359 24	459 31	3607
Spacing: E2	8524	0	0	0	13506	17173	15790	16606	18404	17972	10350	13948	132273
	109	0	0	0	189	189	188	180	126	169	158	202	1510

KOSTELECKY	11-33			NWNW 33-139-96	F#: 9611	SOW: AL	C-O: 421504	C-W: 6225479	C-G: 168139	COMP: 12/20/1982			
R&LU: 9977	960 31	628 19	389 13	757 30	925 31	907 30	917 31	885 31	1097 29	902 31	860 30	905 31	10132
Spacing: W2	9989	8112	4410	9269	8202	9811	10233	9018	8935	12981	8660	9961	109581
	580	379	235	457	559	548	554	535	663	545	519	547	6121

KOSTELECKY	32-33			SWNE 33-139-96	F#: 9830	SOW: PNA	C-O: 48042	C-W: 570521	C-G: 16344	COMP: 4/13/1983			
Pool Totals: Oil	1206	628	389	939	1354	1335	1343	1293	1383	1286	1219	1364	13739
Wells: 3 Wtr	18513	8112	4410	9269	21708	26984	26023	25624	27339	30953	19010	23909	241854
Gas	689	379	235	457	748	737	742	715	789	714	677	749	7631

DODGE - RED RIVER

MERCER

CONOCO INC.

ENTZE 29	1			SWNW 29-144-90	F#: 7616	SOW: PNA	C-O: 7799	C-W: 13557	C-G: 0	COMP: 11/25/1980
----------	---	--	--	----------------	----------	----------	-----------	------------	--------	------------------

DOLLAR JOE - STONEWALL

WILLIAMS

GALAXY OIL OPERATING, L.L.C.

KERBAUGH STATE	1-32			SWSW 32-156-96	F#: 10493	SOW: TA	C-O: 46995	C-W: 15353	C-G: 131230	COMP: 6/6/1984			
R&LU: 272	13 2	0 0	0 0	122 1	18 1	0 0	10 1	0 0	0 0	7 1	0 0	0 0	170
Spacing: W2	46	0	0	0	0	0	20	0	0	0	0	0	66
	36	0	0	348	52	0	27	0	0	20	0	0	483

Operator-Lease Jan Feb Mar Apr May Jun Jul Aug Sep Oct Nov Dec 2002 Total

DOLPHIN - BAKKEN

DIVIDE

CHESAPEAKE OPERATING, INC.

BAKKEN 1																	
R&LU: 2740	223 31	208 26	236 31	228 30	239 31	237 30	235 31	230 31	219 30	234 31	211 30	222 25	2722				
Spacing: NW	11	52	13	9	8	9	7	10	12	10	7	13	161				
	635	396	498	577	538	546	681	546	553	549	492	493	6504				

DOLPHIN - DAWSON BAY

DIVIDE

DOLPHIN - DAWSON BAY UNIT

CHESAPEAKE OPERATING, INC.

BAKKEN 1																	
BERNICE 1																	
R&LU: 8023	0 0	0 0	0 0	0 0	0 0	0 0	0 0	0 0	0 0	0 0	0 0	4784 27	3428 30	8212			
Spacing: U	0	0	0	0	0	0	0	0	0	0	114	410	524				
	0	0	0	0	0	0	0	0	0	0	10425	8713	19138				
MARTIN 1																	
R&LU: 0	0 0	0 0	0 0	0 0	0 0	0 0	0 0	0 0	0 0	0 0	0 0	0 0	0 0	0			
Spacing: U	0	0	0	0	0	0	0	0	0	0	0	0	0	0			
	0	0	0	0	0	0	0	0	0	0	0	0	0	0			
OSBORNE 1																	
R&LU: 28678	2899 29	2578 27	3021 30	2231 28	1468 22	2466 29	1827 29	2180 27	1526 28	2599 31	2980 30	2581 30	28356				
Spacing: U	1121	1230	1233	1138	1064	1332	1245	1407	1549	1825	2382	2261	17787				
	35912	33151	36150	31416	27337	30506	26923	25853	20099	22687	19991	18391	328416				
WSP 21-30																	
R&LU: 7900	680 31	684 28	808 30	690 30	773 31	697 30	627 31	682 31	568 30	590 31	592 30	638 31	8029				
Spacing: U	12	13	11	8	8	8	8	18	11	14	10	14	135				
	2365	2075	2536	2378	2521	2500	2623	2802	2755	2834	2749	2855	30993				
SKOR 1																	
R&LU: 0	0 0	0 0	0 0	0 0	0 0	0 0	0 0	0 0	0 0	0 0	0 0	0 0	0				
Spacing: U	0	0	0	0	0	0	0	0	0	0	0	0	0				
	0	0	0	0	0	0	0	0	0	0	0	0	0				
FENSTER 1																	
R&LU: 0	0 1	0 1	0 0	0 0	0 0	0 0	0 0	0 0	0 0	0 0	0 0	0 0	0				
Spacing: U	0	0	0	0	0	0	0	0	0	0	0	0	0				
	47	0	0	0	0	0	0	0	0	0	0	0	47				

Unit Totals: Oil	3579	3262	3829	2921	2241	3163	2454	2862	2094	3189	8356	6647	44597
Wells: 7 Wtr	1133	1243	1244	1146	1072	1340	1253	1425	1560	1839	2506	2685	18446
Gas	38324	35226	38686	33794	29858	33006	29546	28655	22854	25521	33165	29959	378594

Pool Totals: Oil	3579	3262	3829	2921	2241	3163	2454	2862	2094	3189	8356	6647	44597
Wells: 7 Wtr	1133	1243	1244	1146	1072	1340	1253	1425	1560	1839	2506	2685	18446
Gas	38324	35226	38686	33794	29858	33006	29546	28655	22854	25521	33165	29959	378594

DOLPHIN - MADISON

DIVIDE

CHESAPEAKE OPERATING, INC.

BAKKEN 1																	
RIVERS 1																	
R&LU: 34475	3249 31	3041 28	3079 31	2968 30	3022 31	2857 30	2900 31	2830 31	2683 30	2721 31	2561 30	2628 31	34539				
Spacing: NE	9	14	9	9	10	9	8	12	12	14	15	13	134				
	2424	2153	1896	1742	1441	1594	1815	1652	1596	1631	1362	1654	20960				
PRINCE 1-20																	
R&LU: 893					669 27	183 21	2 22	61 29	0 0				915				
Spacing: SW					1118	488	2484	0	0				4090				
					0	0	0	0	0				0				

Operator-Lease	Jan	Feb	Mar	Apr	May	Jun	Jul	Aug	Sep	Oct	Nov	Dec	2002 Total
Pool Totals: Oil	3249	3041	3079	2968	3691	3040	2902	2891	2683	2721	2561	2628	35454
Wells: 3 Wtr	9	14	9	9	1128	497	2492	12	12	14	15	13	4224
Gas	2424	2153	1896	1742	1441	1594	1815	1652	1596	1631	1362	1654	20960

DOLPHIN - SOURIS RIVER
CHESAPEAKE OPERATING, INC.

DIVIDE

RIVERS 1 SWNE 29-161-95 F#: 12085 SOW: PNA C-O: 16512 C-W: 876 C-G: 42170 COMP: 4/3/1987

DONNYBROOK - MADISON
B & B OIL FIELD SERVICES, INC.

RENVILLE, WARD

PATTERSON 1 NWSE 28-158-86 F#: 6445 SOW: SI C-O: 41607 C-W: 113584 C-G: 0 COMP: 5/26/1978
R&LU: 197 0 0 0 0 0 0 0 0 0 10 2 0 0 0 0 0 10
Spacing: SE 0 0 0 0 0 0 0 0 0 40 0 0 0 40
0 0 0 0 0 0 0 0 0 0 0 0 0 0

PATTERSON 2 SESW 28-158-86 F#: 6580 SOW: SI C-O: 48820 C-W: 48887 C-G: 0 COMP: 9/9/1978
R&LU: 0 0 0 0 0 0 0 0 0 0 0 15 3 0 0 0 15
Spacing: SW 0 0 0 0 0 0 0 0 0 0 15 0 0 15
0 0 0 0 0 0 0 0 0 0 0 0 0 0

SANDBERG 1 SWNE 28-158-86 F#: 6581 SOW: SI C-O: 25481 C-W: 126976 C-G: 0 COMP: 8/14/1978
R&LU: 0 0 0 0 0 0 0 0 0 0 0 0 0 0 0 0 0
Spacing: NE 0 0 0 0 0 0 0 0 0 0 0 0 0 0
0 0 0 0 0 0 0 0 0 0 0 0 0 0

PATTERSON 3 SWD SENW 28-158-86 F#: 6621 SOW: PNA C-O: 5096 C-W: 12518 C-G: 0 COMP: 10/31/1978
GRACE PETROLEUM CORP.

FINKE 32-3 NENW 32-158-86 F#: 6386 SOW: PNA C-O: 28302 C-W: 53586 C-G: 0 COMP: 1/14/1978
Pool Totals: Oil 0 0 0 0 0 0 0 0 0 10 15 0 0 25
Wells: 5 Wtr 0 0 0 0 0 0 0 0 0 40 15 0 0 55
Gas 0 0 0 0 0 0 0 0 0 0 0 0 0 0

DORE - MADISON
CONOCO INC.

MCKENZIE

KETTERLING 1 SENW 21-151-104 F#: 9860 SOW: PNA C-O: 3925 C-W: 10730 C-G: 0 COMP: 6/8/1989

DORE - RED RIVER
CONOCO INC.

MCKENZIE

KETTERLING 1 SENW 21-151-104 F#: 9860 SOW: PNA C-O: 69817 C-W: 53378 C-G: 191165 COMP: 2/22/1983

DRY CREEK - MADISON
WARD-WILLISTON COMPANY

RENVILLE

MCLAIN 1 SWNE 17-160-84 F#: 6471 SOW: AL C-O: 62916 C-W: 76977 C-G: 0 COMP: 6/11/1978
R&LU: 2440 183 31 91 28 209 31 189 30 266 31 217 30 190 31 189 31 199 30 187 31 200 30 226 31 2346
Spacing: SNE 165 127 70 130 245 165 180 155 160 303 162 304 2166
0 0 0 0 0 0 0 0 0 0 0 0 0

DUBLIN - MADISON
BERCO RESOURCES, INC.

WILLIAMS

GAFKJEN STATE 1-36 SESW 36-158-100 F#: 13472 SOW: PNA C-O: 10578 C-W: 43858 C-G: 3829 COMP: 2/3/1993

DEKALB ENERGY CO.

STATE GAFKJEN 1 SESE 36-158-100 F#: 10329 SOW: PNA C-O: 6238 C-W: 8624 C-G: 2921 COMP: 11/4/1984

NANCE PETROLEUM CORPORATION

CURRAN 1 NENW 1-157-100 F#: 11490 SOW: AL C-O: 267109 C-W: 233601 C-G: 156146 COMP: 6/25/1985
R&LU: 10487 903 30 852 28 928 31 899 30 909 31 889 30 901 31 839 29 841 30 872 31 826 30 855 31 10514
Spacing: NW 657 609 680 662 693 646 678 610 642 659 629 670 7835
420 392 434 420 434 420 434 406 420 434 420 434 5068

WESTPORT OIL & GAS COMPANY, L.P.

EIDSVOOG 1 CNE 1-157-100 F#: 10893 SOW: AL C-O: 228941 C-W: 53501 C-G: 18829 COMP: 8/18/1984
R&LU: 5250 485 30 388 28 427 31 393 30 419 31 405 30 370 27 613 25 409 30 446 31 410 30 430 31 5195
Spacing: NE 254 242 267 304 296 289 333 396 287 272 276 267 3483
20 18 19 20 21 132 21 4 20 20 19 19 333

Operator-Lease	Jan	Feb	Mar	Apr	May	Jun	Jul	Aug	Sep	Oct	Nov	Dec	2002 Total
WESTERSON 13-6													
R&LU: 9969	885	801	874	840	863	819	859	829	809	816	807	849	10051
Spacing: SW	402	358	462	417	426	416	438	434	426	430	424	445	5078
	263	237	259	249	249	245	259	249	248	249	238	252	2997

WILLISTON INDUSTRIAL SUPPLY CORPORATION

HOFF 33-1													
R&LU: 3293	304	244	363	316	303	265	289	299	338	278	270	276	3545
Spacing: SE	886	682	988	862	912	900	835	838	803	635	635	693	9669
	0	0	0	0	0	0	0	0	0	0	0	0	0
Pool Totals: Oil	2577	2285	2592	2448	2494	2378	2419	2580	2397	2412	2313	2410	29305
Wells: 6 Wtr	2199	1891	2397	2245	2327	2251	2284	2278	2158	1996	1964	2075	26065
Gas	703	647	712	689	704	797	714	659	688	703	677	705	8398

DUBLIN - RED RIVER

WILLIAMS

DEKALB ENERGY CO.

STATE GAFKJEN 1 SESE 36-158-100 F#: 10329 SOW: PNA C-O: 5385 C-W: 5678 C-G: 5442 COMP: 2/1/1984

DUCK CREEK - LODGEPOLE

STARK

DUCK CREEK - LODGEPOLE UNIT

CONOCOPHILLIPS COMPANY

DUCK CREEK UNIT 1-2													
R&LU: 90027	8619	7304	7757	7646	7742	7205	7695	7363	7283	7433	7307	6422	89776
Spacing: U	25420	22568	25110	24300	25110	23490	25110	24800	24300	25110	24300	25110	294728
	6123	5265	5563	5848	5419	5358	5761	5413	5126	5425	5069	4619	64989

DUCK CREEK UNIT 1-35													
Unit Totals: Oil	8619	7304	7757	7646	7742	7205	7695	7363	7283	7433	7307	6422	89776
Wells: 2 Wtr	25420	22568	25110	24300	25110	23490	25110	24800	24300	25110	24300	25110	294728
Gas	6123	5265	5563	5848	5419	5358	5761	5413	5126	5425	5069	4619	64989
Pool Totals: Oil	8619	7304	7757	7646	7742	7205	7695	7363	7283	7433	7307	6422	89776
Wells: 2 Wtr	25420	22568	25110	24300	25110	23490	25110	24800	24300	25110	24300	25110	294728
Gas	6123	5265	5563	5848	5419	5358	5761	5413	5126	5425	5069	4619	64989

EAGLE NEST - RED RIVER

DUNN

RITTER, LABER & ASSOCIATES, INC.

BIA HALE 1-7													
R&LU: 455	35	56	45	53	66	46	50	58	51	56	46	42	604
Spacing: E2	0	0	0	0	0	0	0	0	0	0	0	0	0
	93	148	119	140	174	122	133	154	135	148	121	111	1598

EAST FORK - MADISON

WILLIAMS

BOWERS OIL & GAS, INC.

NELSON 44-25													
R&LU: 3774	285	283	344	273	277	273	265	274	255	256	275	252	3312
Spacing: SE	35	2	15	26	35	2	20	12	16	8	29	12	212
	217	192	217	178	197	183	201	187	180	185	181	187	2305
NELSON 11-25													
R&LU: 2190	153	147	127	183	166	138	153	144	157	151	112	144	1775
Spacing: NW	15	16	25	28	31	6	28	10	18	8	26	27	238
	574	559	611	498	535	505	620	597	645	597	620	671	7032
NELSON 32-25													
R&LU: 2415	183	169	178	177	179	169	175	178	177	163	123	120	1991
Spacing: NE	21	18	37	29	30	20	20	32	19	22	80	18	346
	412	366	493	396	263	367	431	414	412	378	363	394	4689

Operator-Lease	Jan	Feb	Mar	Apr	May	Jun	Jul	Aug	Sep	Oct	Nov	Dec	2002 Total
BURNETT ENERGY INC.													
ARTHUR SMITH 32-28			SWNE 28-156-100	F#: 11933	SOW: AL	C-O: 100614	C-W: 20745	C-G: 61105	COMP: 4/2/1986				
R&LU: 833	103 29	92 24	53 31	42 15	27 1	100 9	5 3	116 13	62 12	116 19	71 15	120 18	907
Spacing: NE	3	3	105	90	32	198	28	248	32	211	98	90	1138
	0	0	0	0	0	0	0	0	0	0	30	30	60
CITATION OIL & GAS CORP.													
METZGER 1-28			NESE 28-156-100	F#: 10983	SOW: PNA	C-O: 231813	C-W: 18929	C-G: 107446	COMP: 9/1/1984				
R&LU: 85	0 0	0 0	0 0	0 0	0 0	0 0	0 0	0 0	35 1	0 0			35
Spacing: SE	0	0	0	0	0	0	0	0	0	0			0
	0	0	0	0	0	0	0	0	0	0			0
ARTHUR SMITH 22-28			SENE 28-156-100	F#: 11242	SOW: AL	C-O: 149221	C-W: 31041	C-G: 87474	COMP: 11/18/1987				
R&LU: 2246	205 31	181 28	210 31	190 30	201 31	183 30	180 31	190 31	191 30	174 31	200 30	144 31	2249
Spacing: NW	122	118	115	102	119	85	105	106	88	115	82	176	1333
	378	371	372	420	440	450	428	408	314	421	361	415	4778
ALEXANDER 42-22			SENE 22-156-100	F#: 11941	SOW: AL	C-O: 140393	C-W: 25020	C-G: 206115	COMP: 3/17/1987				
R&LU: 2101	215 31	186 28	205 31	176 30	204 31	187 30	177 31	172 31	165 30	175 31	162 30	171 31	2195
Spacing: NE	128	112	132	95	132	93	92	103	92	116	123	115	1333
	1573	1429	1609	1490	1530	1582	1554	1623	1520	1550	1430	1580	18470
CHRISTOPHERSON 14-30			SWSW 30-156-99	F#: 11949	SOW: AL	C-O: 341075	C-W: 8482	C-G: 279643	COMP: 5/6/1986				
R&LU: 4653	423 31	391 28	428 31	398 30	411 31	388 30	172 11	598 31	394 30	403 31	384 30	401 31	4791
Spacing: SW	0	41	37	20	54	20	0	76	31	0	57	53	389
	193	187	177	177	200	254	171	292	268	234	254	231	2638
STRANG TRUST 34-30			SWSE 30-156-99	F#: 12067	SOW: AL	C-O: 267825	C-W: 15108	C-G: 236640	COMP: 1/2/1987				
R&LU: 4520	421 31	371 28	389 31	422 30	400 31	371 30	397 31	398 31	372 30	381 31	389 30	386 31	4697
Spacing: SE	84	80	67	70	93	50	58	55	0	73	82	63	775
	472	389	338	370	430	476	459	417	408	360	374	470	4963
NELSON 23-25			NESW 25-156-100	F#: 12069	SOW: PNA	C-O: 29023	C-W: 10247	C-G: 35101	COMP: 7/21/1987				
R&LU: 109	0 0	0 0	0 0	0 0	0 0	0 0	0 0	14 1					14
Spacing: SW	0	0	0	0	0	0	0	0					0
	0	0	0	0	0	0	0	0					0
THOM 12-30			SWNW 30-156-99	F#: 12099	SOW: PNA	C-O: 60922	C-W: 4484	C-G: 55603	COMP: 4/7/1987				
BACKEN 42-33			SENE 33-156-99	F#: 12108	SOW: PNA	C-O: 96042	C-W: 11673	C-G: 89556	COMP: 5/21/1987				
R&LU: 359	83 27	91 28	11 4	0 0	54 2	0 0	0 0	0 0	0 0	0 0	0 0	0 0	239
Spacing: NE	0	31	3	0	0	0	0	0	0	0	0	0	34
	115	89	10	0	94	0	0	0	0	0	0	0	308
BRYANT 34-24			SWSE 24-156-100	F#: 12143	SOW: AL	C-O: 75106	C-W: 6523	C-G: 165507	COMP: 8/23/1987				
R&LU: 2110	176 31	155 28	201 31	157 30	188 31	190 30	168 31	168 28	208 30	161 31	180 30	172 31	2124
Spacing: SE	0	30	0	0	0	6	0	0	0	57	37	40	170
	821	805	887	782	866	817	879	825	806	844	822	871	10025
HOLDREDGE 43-33			NESE 33-156-99	F#: 12144	SOW: AL	C-O: 88643	C-W: 10568	C-G: 79042	COMP: 8/1/1987				
R&LU: 1760	155 31	129 28	132 31	131 30	151 31	143 30	152 31	129 31	132 30	128 31	127 30	149 31	1658
Spacing: SE	0	55	0	30	50	0	25	31	25	50	58	48	372
	186	148	128	200	222	137	290	224	169	205	154	141	2204
CARPENTER 22-33			SENE 33-156-99	F#: 12182	SOW: AL	C-O: 207062	C-W: 22800	C-G: 156000	COMP: 12/15/1987				
R&LU: 2981	112 14	319 24	277 31	212 30	325 31	231 30	291 31	258 31	266 30	279 31	244 30	264 31	3078
Spacing: NW	0	150	85	76	212	77	125	127	118	143	139	107	1359
	158	597	505	394	608	473	549	530	458	520	449	427	5668
IRGENS 43-22			NESE 22-156-100	F#: 12254	SOW: AL	C-O: 119897	C-W: 8283	C-G: 182808	COMP: 12/1/1987				
R&LU: 3006	301 31	256 28	252 31	233 30	252 31	229 28	243 31	226 31	213 30	224 31	226 30	229 31	2884
Spacing: SE	77	48	0	0	0	24	0	17	14	33	41	39	293
	863	844	953	1026	914	945	974	950	896	1011	935	841	11152

Operator-Lease	Jan	Feb	Mar	Apr	May	Jun	Jul	Aug	Sep	Oct	Nov	Dec	2002 Total
A. BJELLA 24-34			SESW 34-156-99	F#: 12255	SOW: AL	C-O: 296135	C-W: 10456	C-G: 237925	COMP: 12/8/1987				
R&LU: 7952	855 30	636 28	631 30	671 30	650 31	647 30	654 31	650 31	618 30	629 31	635 30	637 31	7913
Spacing: SW	85	53	0	0	0	21	0	15	0	0	34	36	244
	982	882	1045	899	927	894	1034	857	814	878	743	743	10698
CONDOR PETROLEUM, INC.													
HEIPLER 31-22			SESW 31-156-99	F#: 8861	SOW: AL	C-O: 200084	C-W: 36363	C-G: 95310	COMP: 9/8/1985				
R&LU: 1024	103 22	82 16	91 19	83 20	81 16	87 18	89 19	81 18	67 16	112 20	66 19	86 18	1028
Spacing: N2	380	329	366	367	309	330	401	326	373	448	391	463	4483
	0	0	0	0	0	0	0	0	0	0	0	0	0
DEKALB ENERGY CO.													
NELSON 1-23			NWNW 23-156-100	F#: 11139	SOW: PNA	C-O: 100051	C-W: 12830	C-G: 69194	COMP: 12/18/1984				
ENTERPRISE ENERGY, INC.													
NELSON BROS. 14-24			SWSW 24-156-100	F#: 12112	SOW: PNA	C-O: 34879	C-W: 2700	C-G: 48518	COMP: 5/21/1987				
FAITH DRILLING, INC.													
THOM 23-31			NESW 31-156-99	F#: 11950	SOW: PNA	C-O: 326	C-W: 5993	C-G: 0	COMP: 5/18/1986				
H&R WELL SERVICES, INC.													
ISAKSON 32-23			SWNE 23-156-100	F#: 11937	SOW: AL	C-O: 94623	C-W: 5813	C-G: 230066	COMP: 3/18/1986				
R&LU: 1060	71 31	100 28	91 31	93 30	154 31	113 30	33 31	112 31	90 30	67 31	59 30	85 31	1068
Spacing: NE	0	0	0	0	0	0	0	0	0	0	0	0	0
	461	688	663	397	465	525	205	625	554	574	413	644	6214
HEADINGTON OIL LIMITED PARTNERSHIP													
ARTHUR SMITH 42-29			E2NE 29-156-100	F#: 12313	SOW: AL	C-O: 150672	C-W: 11943	C-G: 91080	COMP: 1/23/1988				
R&LU: 11248	1302 31	949 28	956 31	861 30	822 31	954 30	854 31	889 31	868 30	806 31	882 30	902 31	11045
Spacing: NE	73	77	78	66	102	75	71	77	63	123	81	65	951
	1074	749	736	763	829	815	820	732	607	609	589	706	9029
KOCH INDUSTRIES, INC.													
HIEPLER 31-32			SWNE 31-156-99	F#: 11861	SOW: PNA	C-O: 60804	C-W: 33786	C-G: 27636	COMP: 3/1/1986				
LADD PETROLEUM CORP.													
HIEPLER 43-31			NESE 31-156-99	F#: 12161	SOW: PNA	C-O: 711	C-W: 5712	C-G: 272	COMP: 10/6/1987				
MEPNA													
JOHNSON 27-22			SESW 27-156-100	F#: 11229	SOW: PNA	C-O: 5796	C-W: 33949	C-G: 1530	COMP: 1/31/1985				
MISSOURI BREAKS OIL & GAS, INC.													
NELSON 42-36			SENE 36-156-100	F#: 11954	SOW: PNA	C-O: 69792	C-W: 37367	C-G: 37386	COMP: 5/10/1986				
PROSPECTIVE INVESTMENT & TRADING CO., LTD.													
WESTPHAL 11-32			NWNW 32-156-99	F#: 12098	SOW: AL	C-O: 189072	C-W: 12412	C-G: 229623	COMP: 7/25/1987				
R&LU: 1728	202 31	164 28	173 31	237 30	178 31	182 30	182 31	183 31	187 30	141 31	0 0	0 0	1829
Spacing: NW	52	63	26	55	62	48	63	39	62	56	0	0	526
	433	347	371	419	485	482	434	453	414	433	7	0	4278
WESTPHAL 31-32			NWNE 32-156-99	F#: 12115	SOW: AL	C-O: 229218	C-W: 16946	C-G: 229995	COMP: 7/16/1989				
R&LU: 6481	600 31	514 28	589 31	542 30	581 31	543 30	561 31	556 31	535 30	545 31	511 30	560 31	6637
Spacing: NE	69	63	67	64	66	65	71	68	67	66	65	61	792
	629	510	571	574	647	575	608	626	616	573	537	560	7026
WILLISTON INDUSTRIAL SUPPLY CORPORATION													
IRGENS 1-27			NESW 27-156-100	F#: 10646	SOW: PNA	C-O: 156146	C-W: 42573	C-G: 73725	COMP: 5/27/1984				
HARMON 1-26			SWSW 26-156-100	F#: 10931	SOW: PNA	C-O: 96635	C-W: 67562	C-G: 50005	COMP: 8/7/1984				
BJELLA 22-34			SESW 34-156-99	F#: 12170	SOW: PNA	C-O: 21148	C-W: 8510	C-G: 19178	COMP: 9/12/1987				
ZINKE & TRUMBO, INC.													
IRGENS 3-27			NESE 27-156-100	F#: 11098	SOW: AL	C-O: 226093	C-W: 34543	C-G: 101224	COMP: 10/16/1984				
R&LU: 1212	107 27	140 28	145 31	78 18	0 0	173 12	173 22	151 10	110 7	128 23	94 8	104 15	1403
Spacing: ICO	124	147	162	107	0	248	187	127	9	228	128	193	1660
	85	85	0	70	9	70	72	49	43	26	15	14	538

Operator-Lease	Jan	Feb	Mar	Apr	May	Jun	Jul	Aug	Sep	Oct	Nov	Dec	2002 Total
NELSON 33-23			NWSE 23-156-100		F#: 11993	SOW: AL	C-O: 158686	C-W: 6907	C-G: 284545	COMP: 7/26/1986			
R&LU: 4044	343 31	369 28	347 31	360 30	353 31	328 30	301 25	313 31	293 29	313 31	332 30	323 31	3975
Spacing: SE	38	17	47	37	25	37	28	28	40	23	37	32	389
	2418	2076	2530	2560	2664	2531	2573	2672	2490	2454	2380	2353	29701
ISAKSON 12-24			SWNW 24-156-100		F#: 12038	SOW: AL	C-O: 72885	C-W: 10542	C-G: 134193	COMP: 11/15/1986			
R&LU: 837	103 31	77 24	88 29	77 10	61 9	0 0	184 11	80 8	40 6	112 24	66 22	59 16	947
Spacing: NW	168	45	23	7	35	0	28	22	13	47	3	2	393
	425	579	393	466	760	436	850	570	439	470	656	720	6764
MORROW 21-3			NENW 3-155-99		F#: 12327	SOW: AL	C-O: 86595	C-W: 8608	C-G: 90735	COMP: 2/11/1988			
R&LU: 2971	294 31	245 28	295 31	262 30	250 31	234 21	323 31	234 28	233 27	266 31	131 27	237 31	3004
Spacing: NW	38	27	33	45	20	20	117	45	25	22	37	55	484
	382	314	374	367	380	181	282	371	388	396	277	249	3961
MOEN 31-3			NWNE 3-155-99		F#: 12404	SOW: AL	C-O: 55458	C-W: 21105	C-G: 46573	COMP: 5/18/1988			
R&LU: 3629	339 31	304 5	332 31	301 30	300 31	284 30	205 19	305 31	275 30	263 31	286 30	289 31	3483
Spacing: E2	248	152	570	435	510	460	393	513	412	407	428	413	4941
	231	253	194	299	340	267	177	166	50	166	272	259	2674
BERGER 1-22H			SESW 22-156-100		F#: 14614	SOW: AL	C-O: 86496	C-W: 12419	C-G: 204781	COMP: 5/12/1997			
R&LU: 7150	671 31	482 28	955 29	977 30	846 31	701 30	602 31	478 31	338 26	409 31	381 30	369 30	7209
Spacing: W2	75	78	218	97	105	90	77	70	167	160	68	58	1263
	2074	1407	2412	2820	3355	3334	3475	3387	2921	2840	2632	2501	33158
SANDBERG 1-21H			SWSE 21-156-100		F#: 14659	SOW: AL	C-O: 98061	C-W: 22605	C-G: 70178	COMP: 8/23/1997			
R&LU: 8890	853 31	736 28	828 31	751 27	806 29	789 30	788 31	822 31	686 30	647 31	653 30	677 31	9036
Spacing: SEC	157	132	145	107	161	160	142	185	153	133	140	133	1748
	912	734	954	968	904	752	685	790	1062	1250	1179	1195	11385
TOMMY 1-20H			SESE 20-156-100		F#: 14707	SOW: AL	C-O: 31003	C-W: 80334	C-G: 7740	COMP: 9/6/1997			
R&LU: 6921	673 31	589 27	638 31	577 27	592 31	580 30	544 31	556 31	463 21	588 31	522 30	490 31	6812
Spacing: SEC	1130	827	693	1040	1024	1024	977	920	713	987	852	770	10957
	0	0	0	0	0	0	0	0	0	0	0	0	0
Pool Totals: Oil	9331	8157	8966	8464	8509	8217	7871	8275	7430	7637	7111	7370	97338
Wells: 40 Wtr	3122	2714	3049	2993	3207	3159	3056	3252	2550	3536	3116	3069	36823
Gas	16068	14600	16543	16533	18064	17051	17771	17765	16474	16974	15673	16202	199718

EAST GOOSE LAKE - MADISON

DIVIDE

BILL BARRETT CORPORATION

KITTELSON A-1			NESW 35-162-103		F#: 4391	SOW: AL	C-O: 274461	C-W: 1559190	C-G: 63673	COMP: 4/1/1968			
R&LU: 4637	384 31	356 28	417 31	412 30	460 31	350 26	366 26	455 31	410 30	376 31	270 24	455 31	4711
Spacing: SW	4402	4007	4565	4336	4459	3831	3734	4487	3906	3361	2640	4498	48226
	193	174	193	187	193	136	162	193	163	144	107	162	2007

EAST NEWBURG - SPEARFISH

BOTTINEAU

AMERADA HESS CORPORATION

J. O. SCORE TRACT 1 1			NESE 36-162-79		F#: 3642	SOW: PNA	C-O: 2259	C-W: 11968	C-G: 0	COMP: 8/18/1964			
-----------------------	--	--	----------------	--	----------	----------	-----------	------------	--------	-----------------	--	--	--

EAST RED WING CREEK - MADISON

MCKENZIE

TRUE OIL LLC

EVANSON 21-24			NENW 24-148-101		F#: 15121	SOW: AL	C-O: 3211	C-W: 5450	C-G: 3624	COMP: 7/2/2001			
R&LU: 654	0 0	0 0	0 0	0 0	335 10	31 2	61 4	0 0	150 3	69 3	47 1	0 0	693
Spacing: NW	0	0	0	0	0	0	0	0	38	0	0	0	38
	0	0	0	0	379	35	69	0	170	77	53	0	783

EAST TIOGA - MADISON

MOUNTRAIL

AMERADA HESS CORPORATION

CLIFFORD RICE 1			NENW 23-158-94		F#: 237	SOW: PNA	C-O: 63366	C-W: 91442	C-G: 0	COMP: 1/27/1953			
E. H. LEE 1			SWNE 22-158-94		F#: 611	SOW: PNA	C-O: 88989	C-W: 67741	C-G: 0	COMP: 7/11/1954			
MINNIE LEE 1			NESW 22-158-94		F#: 727	SOW: PNA	C-O: 4738	C-W: 25352	C-G: 0	COMP: 6/3/1955			
E. H. LEE 2			SWNW 23-158-94		F#: 782	SOW: PNA	C-O: 89718	C-W: 212377	C-G: 0	COMP: 1/2/1955			

Operator-Lease	Jan	Feb	Mar	Apr	May	Jun	Jul	Aug	Sep	Oct	Nov	Dec	2002 Total
----------------	-----	-----	-----	-----	-----	-----	-----	-----	-----	-----	-----	-----	------------

FLYING J EXPLORATION & PRODUCTION, INC.

NORTH DAKOTA "G" 1			NESE 16-158-94	F#: 584	SOW: PNA	C-O: 102846	C-W: 149341	C-G: 0	COMP: 6/7/1954
JOHN SKAAR 1			NESW 15-158-94	F#: 664	SOW: PNA	C-O: 171222	C-W: 58004	C-G: 0	COMP: 11/3/1954
ALBERT ERICKSON 2			NENE 22-158-94	F#: 747	SOW: PNA	C-O: 116828	C-W: 55674	C-G: 0	COMP: 4/18/1955
A. TORGERSON 1			SWNW 15-158-94	F#: 801	SOW: PNA	C-O: 116833	C-W: 191508	C-G: 0	COMP: 3/22/1955
H. JOHNSON 1			SWSW 14-158-94	F#: 992	SOW: PNA	C-O: 146446	C-W: 130829	C-G: 0	COMP: 12/26/1955

FLYING J OIL & GAS, INC.

ALBERT ERICKSON 1			SWSE 15-158-94	F#: 565	SOW: PNA	C-O: 316286	C-W: 558974	C-G: 68708	COMP: 5/4/1954
-------------------	--	--	----------------	---------	----------	-------------	-------------	------------	----------------

EDEN VALLEY - MADISON

RENVILLE

BRITISH-AMERICAN OIL PRODUCING CO.

JULIE VAN DEERVE 1			SWSE 15-163-84	F#: 2609	SOW: PNA	C-O: 3583	C-W: 19152	C-G: 968	COMP: 3/26/1960
--------------------	--	--	----------------	----------	----------	-----------	------------	----------	-----------------

CLYDE W. JONES

JULIE VAN DEFRUE 1-A			SWSE 15-163-84	F#: 3173	SOW: PNA	C-O: 6193	C-W: 38213	C-G: 0	COMP: 6/26/1962
----------------------	--	--	----------------	----------	----------	-----------	------------	--------	-----------------

JULIE VAN DEFRUE 2			NESE 15-163-84	F#: 3212	SOW: PNA	C-O: 6649	C-W: 84877	C-G: 0	COMP: 9/24/1962
--------------------	--	--	----------------	----------	----------	-----------	------------	--------	-----------------

EAGLE OPERATING, INC.

SHONG ET AL 1			NESW 23-163-84	F#: 4724	SOW: AL	C-O: 153865	C-W: 770764	C-G: 0	COMP: 8/17/1969				
R&LU: 5101	439 28	398 28	447 31	428 30	435 31	419 30	424 31	436 31	402 30	410 31	408 30	407 31	5053
Spacing: ESW	4449	7554	3931	3794	3707	3520	2604	3615	2520	2604	2520	2604	43422
	0	0	0	0	0	0	0	0	0	0	0	0	0

LOHSE ET AL 1			SWNW 23-163-84	F#: 4765	SOW: AL	C-O: 166635	C-W: 830560	C-G: 0	COMP: 10/2/1969				
R&LU: 2356	0 28	136 28	122 30	145 29	142 30	133 29	294 30	354 31	317 28	262 30	253 30	266 31	2424
Spacing: WNW	5926	4991	4971	5700	5470	5156	5521	4950	5876	6223	6268	6942	67994
	0	0	0	0	0	0	0	0	0	0	0	0	0

LOHSE 1			NENW 23-163-84	F#: 4778	SOW: AL	C-O: 67100	C-W: 619670	C-G: 0	COMP: 12/1/1969				
R&LU: 3246	506 28	339 27	313 31	350 30	342 31	320 30	130 31	147 31	135 30	211 30	197 29	213 30	3203
Spacing: ENW	5694	4796	4970	5700	5471	5156	5522	4991	5877	5978	6023	6670	66848
	0	0	0	0	0	0	0	0	0	0	0	0	0

BERGLOF 1-A			SWSW 14-163-84	F#: 11910	SOW: AL	C-O: 9545	C-W: 86461	C-G: 0	COMP: 2/19/1986				
R&LU: 1856	166 28	157 28	172 31	151 30	158 31	130 30	141 31	46 14	194 30	149 31	144 30	140 31	1748
Spacing: SSW	1344	1344	1488	1440	1488	1440	1488	672	1440	1488	1440	1488	16560
	0	0	0	0	0	0	0	0	0	0	0	0	0

EARL SCHWARTZ CO.

MATT HEFTER ET AL 1			SENW 27-163-84	F#: 7491	SOW: PNA	C-O: 311	C-W: 8882	C-G: 0	COMP: 3/24/1980				
Pool Totals: Oil	1111	1030	1054	1074	1077	1002	989	983	1048	1032	1002	1026	12428
Wells: 8 Wtr	17413	18685	15360	16634	16136	15272	15135	14228	15713	16293	16251	17704	194824
Gas	0	0	0	0	0	0	0	0	0	0	0	0	0

EDGE - DUPEROW

MCKENZIE

TEXACO INC.

OSCAR JONSRUD 1			NENW 5-151-96	F#: 11198	SOW: PNA	C-O: 9701	C-W: 3949	C-G: 17014	COMP: 10/18/1985
-----------------	--	--	---------------	-----------	----------	-----------	-----------	------------	------------------

EDGE - MADISON

MCKENZIE

AMERADA HESS CORPORATION

HARLEY OLSON 1			NESW 5-151-96	F#: 11401	SOW: AL	C-O: 76861	C-W: 146649	C-G: 125967	COMP: 6/18/1985				
R&LU: 3928	457 29	381 28	384 31	180 15	0 1	531 30	226 28	182 15	358 24	290 21	398 30	360 31	3747
Spacing: SW	990	897	1049	312	20	723	1214	484	945	1691	1346	943	10614
	171	262	185	102	0	41	0	10	27	80	98	88	1064

EDGE - SILURIAN

MCKENZIE

TEXACO INC.

OSCAR JONSRUD 1			NENW 5-151-96	F#: 11198	SOW: PNA	C-O: 4574	C-W: 34341	C-G: 11421	COMP: 1/30/1985
-----------------	--	--	---------------	-----------	----------	-----------	------------	------------	-----------------

EIDSVOLD - MADISON

BOTTINEAU

VERN O. LUND

TARALSETH 1-15			NWSE 15-162-79	F#: 5134	SOW: PNA	C-O: 6783	C-W: 28999	C-G: 0	COMP: 12/8/1971
----------------	--	--	----------------	----------	----------	-----------	------------	--------	-----------------

Operator-Lease Jan Feb Mar Apr May Jun Jul Aug Sep Oct Nov Dec 2002 Total

EIGHTMILE - MADISON

MCKENZIE, WILLIAMS

BROSCHAT ENGINEERING & MANAGEMENT SERVICES, INC.

AUNE 1-36 SESE 36-153-103 F#: 9738 SOW: AL C-O: 111187 C-W: 330579 C-G: 116098 COMP: 11/13/1982
 R&LU: 3715 480 28 274 28 395 31 323 30 307 24 315 30 126 12 423 30 324 30 328 31 311 30 320 31 3926
 Spacing: SE 1406 953 1181 1116 1028 395 395 1268 1144 1134 1105 1142 12267
 468 342 503 479 431 411 204 489 390 411 487 540 5155

MARSHALL & WINSTON, INC.

TRENTON STATE 1 SESW 36-153-103 F#: 12352 SOW: PNA C-O: 9671 C-W: 77807 C-G: 8865 COMP: 4/16/1988

PAUL RANKIN INC.

OYLOE STATE FEDERAL 1 SWNW 3-152-103 F#: 11498 SOW: AL C-O: 199276 C-W: 148281 C-G: 91746 COMP: 7/26/1985
 R&LU: 8932 865 31 772 28 789 31 784 30 745 30 752 27 713 25 697 24 855 30 808 31 747 30 659 26 9186
 Spacing: SW 765 681 713 735 796 683 695 665 734 650 657 515 8289
 153 150 113 113 92 149 112 116 117 122 123 95 1455

CLARENCE JOHNSRUD 1-3 LT 5 3-152-103 F#: 9518 SOW: AL C-O: 270548 C-W: 285204 C-G: 166235 COMP: 7/29/1982
 R&LU: 5308 534 31 483 28 486 23 207 13 723 31 476 27 521 31 471 31 463 30 482 31 192 16 515 20 5553
 Spacing: NW 1611 1837 1648 667 2649 1961 1258 1154 1275 1140 504 1087 16791
 58 50 72 95 285 207 279 254 265 284 104 195 2148

V. J. OSTER 1 SWNE 3-152-103 F#: 9991 SOW: TA C-O: 71911 C-W: 132582 C-G: 89869 COMP: 4/18/1983
 R&LU: 0
 Spacing: NE 0
 0

GRACE OYLOE 1-4 NWSE 4-152-103 F#: 10080 SOW: AL C-O: 114068 C-W: 171657 C-G: 30149 COMP: 5/23/1984
 R&LU: 2946 0 4 174 15 197 15 334 30 317 31 280 30 281 31 262 26 262 30 259 31 209 20 266 31 2841
 Spacing: SE 62 1067 722 1071 1040 1046 1056 934 970 1052 672 1003 10695
 0 0 0 0 0 0 0 0 0 0 0 0 0

BERGSTROM FEDERAL STATE 1 CSE 3-152-103 F#: 11495 SOW: AL C-O: 108880 C-W: 314282 C-G: 46070 COMP: 9/30/1985
 R&LU: 2093 144 12 238 20 240 18 194 18 192 16 195 16 175 18 185 16 195 17 150 13 159 15 16 5 2083
 Spacing: SE 1205 1635 1212 1023 1196 735 1150 866 906 852 662 269 11711
 0 0 0 0 0 0 0 0 0 0 0 0 0

OYLOE STATE 1 NWNE 9-152-103 F#: 11775 SOW: AL C-O: 203327 C-W: 196044 C-G: 88252 COMP: 12/28/1985
 R&LU: 6933 591 31 536 28 611 31 589 30 196 7 510 18 799 31 690 26 684 30 658 31 513 17 750 31 7127
 Spacing: NE 748 803 823 807 171 763 1018 965 989 1073 653 962 9775
 151 125 133 127 38 174 302 242 289 252 145 270 2248

RITTER, LABER & ASSOCIATES, INC.

HOUSTON 41-4 NENE 4-152-103 F#: 9784 SOW: AL C-O: 114752 C-W: 263945 C-G: 66684 COMP: 11/6/1982
 R&LU: 1956 192 31 178 28 190 31 180 30 184 31 74 11 228 31 191 31 165 30 176 31 181 30 184 31 2123
 Spacing: NE 1010 868 942 819 934 461 763 977 947 983 948 998 10650
 232 199 150 163 166 41 170 158 153 165 175 186 1958

SAMEDAN OIL CORPORATION

SANDVIK 11-1 NWNW 1-152-103 F#: 11636 SOW: PNA C-O: 64546 C-W: 170056 C-G: 16116 COMP: 9/21/1985
 Pool Totals: Oil 2806 2655 2908 2611 2664 2602 2843 2919 2948 2861 2312 2710 32839
 Wells: 10 Wtr 6807 7844 7241 6238 7814 6044 6335 6829 6965 6884 5201 5976 80178
 Gas 1062 866 971 977 1012 982 1067 1259 1214 1234 1034 1286 12964

ELAND - LODGEPOLE

STARK

ELAND - LODGEPOLE UNIT

WESTPORT OIL & GAS COMPANY, L.P.

KNOPIK 1-11 NWNW 11-139-97 F#: 13715 SOW: AL C-O: 804477 C-W: 423243 C-G: 416213 COMP: 12/22/1994
 R&LU: 37622 2925 30 2951 28 3006 31 2964 30 3006 31 2904 30 3012 31 2904 31 3081 30 4103 31 3737 30 3105 31 37698
 Spacing: U 9522 9119 10106 10424 10956 10410 10999 11150 11340 17390 16555 14165 142136
 1295 1454 1584 1430 1470 1602 1732 1639 1811 2767 2256 1677 20717

Operator-Lease	Jan	Feb	Mar	Apr	May	Jun	Jul	Aug	Sep	Oct	Nov	Dec	2002 Total
RIDL 11-1			NWSE 11-139-97	F#: 13724	SOW: AL	C-O: 760822	C-W: 452386	C-G: 407620	COMP: 3/25/1995				
R&LU: 47177	2693 18	3715 28	3890 31	3519 30	3486 31	3505 30	3588 31	3334 31	5249 30	4794 31	4651 29	4768 31	47192
Spacing: U	6371	10833	11314	8751	12206	11269	12135	12145	17785	20355	19535	20605	163304
	1261	2005	2126	1872	1808	1760	1786	1937	2756	2887	2760	2748	25706
LR 1-10			NESE 10-139-97	F#: 13731	SOW: WI	C-O: 11663	C-W: 26	C-G: 5869	COMP: 7/23/1995				
KADRMAS 3-1			SESE 3-139-97	F#: 13744	SOW: WI	C-O: 14482	C-W: 51507	C-G: 7251	COMP: 4/12/1995				
KLEIN 1-23			NENE 23-139-97	F#: 13745	SOW: F	C-O: 3379622	C-W: 56613	C-G: 1764269	COMP: 3/20/1995				
R&LU: 518216	44113 31	37167 27	45479 31	43022 30	43363 31	41840 30	43479 31	43793 31	42720 30	45442 31	43376 30	44634 31	518428
Spacing: U	823	1276	3271	3129	3484	5073	4510	5215	5925	7515	7495	8125	55841
	22909	21136	24805	24428	24947	24214	23290	22424	19762	22104	20672	20401	271092
PATTERSON 1-24			NWSE 24-139-97	F#: 13751	SOW: WI	C-O: 6279	C-W: 11378	C-G: 3140	COMP: 6/18/1995				
RANCHOS 1			SWNW 24-139-97	F#: 13755	SOW: F	C-O: 3277667	C-W: 0	C-G: 1751217	COMP: 5/13/1995				
R&LU: 567208	47916 31	43235 28	49336 31	46339 30	47665 31	45069 30	47050 31	47843 31	46972 30	49390 31	47388 30	48998 31	567201
Spacing: U	0	0	0	0	0	0	0	0	0	0	0	0	0
	24883	23709	26909	26312	27422	26083	28679	29335	28695	31777	30948	32724	337476
K. R. 1-14			NWNW 14-139-97	F#: 13758	SOW: AL	C-O: 1743607	C-W: 1274169	C-G: 956385	COMP: 10/1/1995				
R&LU: 53644	4646 27	4519 25	4425 31	4512 30	5003 30	4222 28	4571 31	5034 31	4144 30	4225 31	3955 30	4101 31	53357
Spacing: U	43675	39109	46307	51966	54422	48358	55910	42935	55315	54725	52390	54685	599797
	4003	2914	3532	3677	3708	3630	4275	3867	3896	3895	3479	3822	44698
PRIVRATSKY 12-2			SWNW 12-139-97	F#: 13773	SOW: AL	C-O: 556579	C-W: 100012	C-G: 295311	COMP: 5/26/1995				
R&LU: 23767	900 18	2586 28	1450 31	1404 30	1291 31	1599 30	1221 31	1387 31	1632 30	3455 31	3708 29	3161 31	23794
Spacing: U	667	2467	1636	1355	1008	1757	790	945	1150	4095	6025	7345	29240
	451	1341	832	777	709	816	675	831	914	2012	2112	1772	13242
STEFFAN 1-14			NENW 23-139-97	F#: 13783	SOW: AL	C-O: 2180559	C-W: 1023003	C-G: 1172655	COMP: 6/23/1995				
R&LU: 132008	13684 31	11088 25	12584 30	11944 30	11791 31	10801 30	10881 31	10694 31	9942 30	9771 31	9274 28	9317 31	131771
Spacing: U	51997	38821	56568	61136	64768	60903	51750	51235	49755	48855	39180	41190	616158
	10056	7114	9096	8634	8884	8345	8220	7773	7047	7433	6953	6652	96207
C. J. STEFFAN 2-2			SWSW 2-139-97	F#: 13785	SOW: WI	C-O: 75487	C-W: 227918	C-G: 47179	COMP: 7/1/1995				
PATTERSON LAKE 41-13			SENW 18-139-96	F#: 13788	SOW: AL	C-O: 701731	C-W: 16522	C-G: 345688	COMP: 4/12/1996				
R&LU: 110646	10297 31	6909 25	7337 31	7072 30	7160 31	8006 30	9152 31	7636 31	9421 30	10224 31	13118 29	13922 31	110254
Spacing: U	0	197	39	0	0	0	0	185	2460	2570	4370	6340	16161
	3729	2396	2434	2409	2619	3310	3993	3347	4099	4583	5664	5748	44331
FROELICH 1			SWNE 19-139-96	F#: 13794	SOW: F	C-O: 3198884	C-W: 72	C-G: 1723722	COMP: 7/18/1995				
R&LU: 674219	57885 31	50098 28	56952 31	56130 30	57332 31	55393 30	56768 31	58226 31	55824 30	57516 31	55100 30	57119 31	674343
Spacing: U	0	0	0	0	0	0	0	0	0	0	0	0	0
	33144	28357	29569	31944	30906	31975	33306	32894	31723	33667	31952	32925	382362
PRIVRATSKY 12A-3			SWNE 12-139-97	F#: 13819	SOW: AL	C-O: 226391	C-W: 400659	C-G: 141572	COMP: 10/14/1995				
R&LU: 8729	521 18	691 28	748 31	674 30	758 31	706 29	666 31	725 31	998 29	753 31	632 27	751 31	8623
Spacing: U	6520	10682	12012	12644	12337	11116	12535	12425	15605	15655	15090	17110	153731
	300	461	505	451	480	439	472	509	614	560	474	539	5804
ROLLER 1-24			NWSE 24-139-97	F#: 13886	SOW: F	C-O: 1497348	C-W: 213159	C-G: 759160	COMP: 12/19/1995				
R&LU: 154107	16377 29	15893 28	14092 29	15566 30	11559 28	12245 30	11869 31	11357 31	10954 30	11798 31	10712 30	11634 31	154056
Spacing: U	8253	10248	9591	9945	9007	10231	7960	8390	7595	8730	8660	9335	107945
	8394	7959	7318	7640	5205	6120	5852	5670	5092	5828	5237	5641	75956
HATTIE 1			NWSW 19-139-96	F#: 13897	SOW: AL	C-O: 1946263	C-W: 181320	C-G: 1025588	COMP: 12/12/1995				
R&LU: 179165	17524 31	15792 28	15638 31	14034 30	15087 31	14577 30	14796 31	14751 31	11782 28	15310 31	14503 30	15085 31	178879
Spacing: U	8623	8699	8529	7680	7543	8309	7435	7500	6855	7880	5475	4690	89218
	10034	8939	8119	7986	8133	8415	8866	8331	5531	8959	8410	8697	100420
GRUMAN 18-2			SENW 18-139-96	F#: 14185	SOW: AL	C-O: 473539	C-W: 275334	C-G: 253570	COMP: 5/14/1996				
R&LU: 62892	4402 31	6470 25	7128 31	6655 30	6600 31	7276 30	3408 31	3328 30	4665 30	4270 31	4252 29	4241 31	62695
Spacing: U	8963	7870	10321	9255	10041	10098	8335	8435	11775	11145	10195	10205	116638
	1787	2238	2362	2341	2436	3022	1686	1601	2158	2069	2067	1967	25734

Operator-Lease	Jan	Feb	Mar	Apr	May	Jun	Jul	Aug	Sep	Oct	Nov	Dec	2002 Total
VICTOR 1-19			SWSE 19-139-96	F#: 14254	SOW: AL	C-O: 339852	C-W: 371049	C-G: 211149	COMP: 9/23/1997				
R&LU: 54974	4875 31	4284 28	4404 31	4579 30	4827 31	4519 30	4298 31	3971 31	4782 30	4889 31	4514 30	5036 31	54978
Spacing: U	13275	12820	14406	12434	12907	12087	9705	9075	12470	11085	12315	15055	147634
	3101	2705	2597	2906	2913	2908	2841	2553	3016	3172	2916	3212	34840
Unit Totals: Oil	228758	205398	226469	218414	218928	212662	214759	214983	212166	225940	218920	225872	2623269
Wells: 18 Wtr	158689	152141	184100	188719	198679	189611	182064	169635	198030	210000	197285	208850	2237803
Gas	125347	112728	121788	122807	121640	122639	125673	122711	117114	131713	125900	128525	1478585
Pool Totals: Oil	228758	205398	226469	218414	218928	212662	214759	214983	212166	225940	218920	225872	2623269
Wells: 18 Wtr	158689	152141	184100	188719	198679	189611	182064	169635	198030	210000	197285	208850	2237803
Gas	125347	112728	121788	122807	121640	122639	125673	122711	117114	131713	125900	128525	1478585

ELAND - TYLER

STARK

ENCORE OPERATING, L.P.

MOI PATTERSON LAKE 11-7			SWNW 7-139-96	F#: 14308	SOW: AL	C-O: 70542	C-W: 304	C-G: 2721	COMP: 9/13/1997				
R&LU: 11153	1028 31	907 28	1001 31	949 30	968 31	921 30	945 31	932 31	891 30	908 31	892 30	894 31	11236
Spacing: NW	0	0	0	0	0	0	0	0	0	0	0	0	0
	0	0	0	0	0	0	0	0	0	0	0	0	0

ELEVEN BAR - RED RIVER

SLOPE

H. L. HUNT

NPRR "A" 1			NESW 9-136-101	F#: 4075	SOW: PNA	C-O: 399711	C-W: 612665	C-G: 415980	COMP: 7/26/1966				
------------	--	--	----------------	----------	----------	-------------	-------------	-------------	-----------------	--	--	--	--

HUNT OIL COMPANY

U.S.A. 8 1			NESW 8-136-101	F#: 4119	SOW: PNA	C-O: 265781	C-W: 743617	C-G: 157675	COMP: 9/22/1966				
------------	--	--	----------------	----------	----------	-------------	-------------	-------------	-----------------	--	--	--	--

ELIDAH - GUNTON

MCKENZIE

GEOLINEAR CO.

BECKEN 1			NENE 7-151-97	F#: 9363	SOW: PNA	C-O: 389	C-W: 1170	C-G: 3643	COMP: 3/12/1988				
----------	--	--	---------------	----------	----------	----------	-----------	-----------	-----------------	--	--	--	--

ELK - DUPEROW

MCKENZIE

CONOCO INC.

HOEHN 13 1			NENE 13-152-102	F#: 10162	SOW: PNA	C-O: 11	C-W: 0	C-G: 0	COMP: 4/21/1991				
------------	--	--	-----------------	-----------	----------	---------	--------	--------	-----------------	--	--	--	--

HELGESON HOEHN 22 1			SENW 13-152-102	F#: 11503	SOW: PNA	C-O: 300503	C-W: 27667	C-G: 177426	COMP: 9/16/1985				
---------------------	--	--	-----------------	-----------	----------	-------------	------------	-------------	-----------------	--	--	--	--

DEPCO, INC.

ROD 21-17			NENW 17-151-102	F#: 9533	SOW: PNA	C-O: 148	C-W: 74	C-G: 0	COMP: 8/3/1982				
-----------	--	--	-----------------	----------	----------	----------	---------	--------	----------------	--	--	--	--

SLAWSON EXPLORATION COMPANY, INC.

SIMPSON 9-32			SWNE 9-151-102	F#: 9667	SOW: AL	C-O: 68263	C-W: 83578	C-G: 93803	COMP: 11/24/1982				
R&LU: 2107	96 22	140 22	208 31	121 20	225 31	181 29	157 26	216 31	189 30	192 31	187 30	180 31	2092
Spacing: NE	285	215	281	183	205	174	177	301	192	207	197	194	2611
	87	125	164	121	329	233	220	380	360	354	294	305	2972

WESTPORT OIL & GAS COMPANY, L.P.

HELGESON-HOEHN 1			SENW 13-152-102	F#: 9606	SOW: AL	C-O: 104789	C-W: 474028	C-G: 46679	COMP: 10/21/1990				
R&LU: 5628	487 31	444 28	487 31	435 30	425 26	374 24	534 31	402 26	496 30	511 31	483 30	499 31	5577
Spacing: NW	2740	2353	2539	2440	1969	1730	2495	2581	3294	3348	3166	3248	31903
	265	292	305	285	214	235	310	225	311	330	292	297	3361

Pool Totals: Oil	583	584	695	556	650	555	691	618	685	703	670	679	7669
Wells: 5 Wtr	3025	2568	2820	2623	2174	1904	2672	2882	3486	3555	3363	3442	34514
Gas	352	417	469	406	543	468	530	605	671	684	586	602	6333

ELK - MADISON

MCKENZIE

ANR PRODUCTION COMPANY

PESEK STATE 10-23			NWSW 10-151-102	F#: 10060	SOW: PNA	C-O: 41316	C-W: 127522	C-G: 69505	COMP: 3/17/1983				
-------------------	--	--	-----------------	-----------	----------	------------	-------------	------------	-----------------	--	--	--	--

APACHE CORPORATION

GRIFFITH "A" 1			SESE 33-152-102	F#: 8766	SOW: PNA	C-O: 69949	C-W: 129028	C-G: 70803	COMP: 9/27/1981				
----------------	--	--	-----------------	----------	----------	------------	-------------	------------	-----------------	--	--	--	--

Operator-Lease	Jan	Feb	Mar	Apr	May	Jun	Jul	Aug	Sep	Oct	Nov	Dec	2002 Total
----------------	-----	-----	-----	-----	-----	-----	-----	-----	-----	-----	-----	-----	------------

BURNETT ENERGY INC.

ECKERT FOUNDATION	22-14X			SWSW 22-152-102	F#: 8087	SOW: AL	C-O: 113030	C-W: 159444	C-G: 112521	COMP: 3/30/1981			
R&LU: 1251	91 22	99 24	116 28	124 30	116 27	124 30	41 10	127 31	115 28	119 29	53 13	126 31	1251
Spacing: SW	550	601	701	750	675	700	250	930	700	640	325	775	7597
	80	80	80	80	80	80	40	100	100	100	50	50	920
JENNIE HANSON	27-11			NWNW 27-152-102	F#: 8973	SOW: AL	C-O: 96199	C-W: 167956	C-G: 107088	COMP: 12/11/1981			
R&LU: 1808	129 13	156 7	131 12	262 20	53 9	227 11	181 9	135 15	176 6	166 14	240 19	1 1	1857
Spacing: NW	352	330	263	722	159	355	553	177	479	486	514	20	4410
	1	23	0	50	10	79	65	21	15	25	12	0	301
OLAF ROD	1-8			SESW 8-151-102	F#: 9993	SOW: AL	C-O: 89897	C-W: 220343	C-G: 92301	COMP: 3/24/1983			
R&LU: 3544	169 17	220 13	264 19	171 22	231 27	153 18	261 20	439 31	427 30	367 27	333 24	364 31	3399
Spacing: SW	287	315	553	546	547	423	774	1392	1105	1048	1032	1118	9140
	80	80	80	80	80	80	80	100	100	100	100	100	1060

CONDOR PETROLEUM, INC.

JOHNSON	1-9			N2NW 9-151-102	F#: 9712	SOW: AL	C-O: 109132	C-W: 210921	C-G: 87007	COMP: 9/13/1983			
R&LU: 2518	232 31	213 28	237 31	229 30	230 31	232 30	226 31	232 31	147 21	264 31	252 30	249 31	2743
Spacing: NW	690	659	728	686	746	697	715	702	503	746	787	773	8432
	110	130	201	211	126	165	191	205	78	144	130	139	1830

CONOCO INC.

LINK "B"	1			SWNW 35-152-102	F#: 6790	SOW: PNA	C-O: 59671	C-W: 61058	C-G: 24756	COMP: 5/18/1980			
LINK "A"	1			SENE 34-152-102	F#: 8673	SOW: PNA	C-O: 11104	C-W: 16884	C-G: 11502	COMP: 8/25/1986			
MURRAY MONSON	1			SENW 34-152-102	F#: 9385	SOW: PNA	C-O: 57434	C-W: 112937	C-G: 72851	COMP: 8/1/1984			
BARROWS "B"	1			C SW 24-152-102	F#: 9420	SOW: PNA	C-O: 8864	C-W: 35651	C-G: 20289	COMP: 11/1/1986			
ROEN	1			E2SW 23-152-102	F#: 9681	SOW: PNA	C-O: 41726	C-W: 63779	C-G: 55042	COMP: 1/23/1983			
HOEHN	1			S2NE 23-152-102	F#: 9790	SOW: DRY	C-O: 43	C-W: 0	C-G: 0	COMP: 6/22/1994			
NOWSTRUP	1			NESW 34-152-102	F#: 10187	SOW: PNA	C-O: 45668	C-W: 137663	C-G: 72049	COMP: 3/1/1984			
PAPINEAU	1			NESE 5-151-102	F#: 10211	SOW: PNA	C-O: 45309	C-W: 79693	C-G: 48574	COMP: 9/3/1983			
NELSON "B"	1			NENW 2-151-102	F#: 10285	SOW: PNA	C-O: 58759	C-W: 102810	C-G: 67077	COMP: 1/20/1984			
NOVAK 35	1			SESE 35-152-102	F#: 10936	SOW: PNA	C-O: 54477	C-W: 75558	C-G: 22106	COMP: 10/3/1984			
HELGESON HOEHN	22 1			SENW 13-152-102	F#: 11503	SOW: PNA	C-O: 207	C-W: 1232	C-G: 0	COMP: 2/19/1991			

DEPCO, INC.

ROD	21-17			NENW 17-151-102	F#: 9533	SOW: PNA	C-O: 8507	C-W: 1624	C-G: 1367	COMP: 8/18/1982			
-----	-------	--	--	-----------------	----------	----------	-----------	-----------	-----------	-----------------	--	--	--

ENERGY EQUITY COMPANY

ROEN	14-1			C NE 14-152-102	F#: 9104	SOW: AL	C-O: 11028	C-W: 5880	C-G: 4934	COMP: 10/18/1996			
R&LU: 1091	114 22	86 18	112 20	101 20	98 21	92 18	106 20	102 23	83 20	94 31	86 18	101 19	1175
Spacing: NE	77	71	83	79	88	71	74	138	58	75	63	104	981
	8	8	3	7	74	12	8	0	0	0	0	0	120

H&R WELL SERVICES, INC.

WAHLSTROM	1			NWNE 10-151-102	F#: 9774	SOW: PNA	C-O: 91620	C-W: 68290	C-G: 81316	COMP: 1/7/1983			
R&LU: 0	0 0	0 0	0 0	0 0	0 0	0 0	0 0	0 0					0
Spacing: NE	0	0	0	0	0	0	0	0					0
	0	0	0	0	0	0	0	0					0

HEADINGTON OIL LIMITED PARTNERSHIP

NOVAK	1-25			NESW 25-152-102	F#: 8240	SOW: PNA	C-O: 31549	C-W: 62752	C-G: 48859	COMP: 11/25/1992			
R&LU: 1177	127 27	137 24	139 27	150 26	152 31	136 30	141 31	128 30	47 10	0 0	0 0	0 0	1157
Spacing: SW	126	209	212	206	206	208	212	226	89	0	0	0	1694
	143	242	244	258	265	217	240	205	71	0	0	0	1885
NOVAK	25-11			NWNW 25-152-102	F#: 10127	SOW: AL	C-O: 240474	C-W: 198368	C-G: 244663	COMP: 9/20/1983			
R&LU: 4741	433 31	360 27	394 31	155 13	536 31	459 30	400 31	387 30	411 30	440 31	412 30	421 31	4808
Spacing: NW	966	530	634	367	872	776	636	596	706	695	723	722	8223
	357	337	379	168	502	508	487	427	431	464	444	439	4943

Operator-Lease	Jan	Feb	Mar	Apr	May	Jun	Jul	Aug	Sep	Oct	Nov	Dec	2002 Total
NOVAK 25-31													
R&LU: 3247	269 31	263 28	270 31	256 30	137 16	104 6	500 30	322 31	280 30	273 31	246 30	277 31	3197
Spacing: NE	372	306	357	233	145	118	462	365	356	325	315	314	3668
	270	254	275	258	148	84	420	399	366	357	312	422	3565
NOVAK 41X-26R													
LANDTECH ENTERPRISES LTD. CO.													
ELK DISPOSAL-WHALSTROM	10-2												
MAIN ENERGY, INC.													
EASON ECKERT FOUNDATION	1-21												
MISSOURI RIVER ROYALTY CORPORATION													
MONSON 1													
ORYX ENERGY CO.													
L. PAPINEAU 1													
L. PAPINEAU 2													
PAUL RANKIN INC.													
L. PAPINEAU U.S.A. 1													
R&LU: 427	0 0	0 0	0 0	0 0	0 0	0 0	110 7	220 25	7 30	181 18	59 8	0 0	577
Spacing: NW	0	0	0	0	0	0	249	821	198	704	258	0	2230
	0	0	0	0	0	0	0	0	0	0	0	0	0
RIGEL, INC.													
HART-LADD COLE	1-32												
ROEMER OIL CO.													
MONSON "B" 1													
RONALD M. SANNES													
SIMPSON 3-14													
R&LU: 541	78 6	72 7	0 0	75 10	116 13	92 12	0 0	91 11	28 4	50 5	2 1	0 0	604
Spacing: SW	209	308	0	340	407	444	0	391	160	128	0	0	2387
	3	52	0	65	147	128	61	143	152	0	0	0	751
SAGE ENERGY COMPANY													
SIMONIEG 32-1													
PAPINEAU 32 1													
FLB-MONSON 14-27													
SLAWSON EXPLORATION COMPANY, INC.													
SIMPSON 9-32													
JOHNSON 4-34													
R&LU: 5693	522 31	425 28	509 31	460 30	475 31	474 30	441 31	470 31	446 30	456 31	414 30	140 16	5232
Spacing: SE	964	798	827	667	683	659	644	710	660	692	578	256	8138
	444	402	443	443	453	407	452	426	468	462	432	204	5036
PESEK 10-12													
R&LU: 6961	550 29	534 28	551 31	551 29	558 31	278 14	755 31	578 31	565 30	619 31	549 30	584 31	6672
Spacing: NW	807	745	722	809	1025	452	1000	1003	988	1062	1024	856	10493
	471	468	486	474	548	262	569	558	543	540	503	545	5967
STAGHORN ENERGY, LLC													
PAPINEAU 13 1													
R&LU: 4155	414 31	405 28	407 31	378 30	365 31	339 30	354 31	318 31	325 30	336 31	312 30	236 25	4189
Spacing: SW	957	918	973	903	843	766	843	807	789	796	750	612	9957
	100	100	100	100	100	100	100	100	100	100	0	0	1000
TOM BROWN, INC.													
SIMPSON 3-12													
ROD 8-41													

Operator-Lease	Jan	Feb	Mar	Apr	May	Jun	Jul	Aug	Sep	Oct	Nov	Dec	2002 Total
----------------	-----	-----	-----	-----	-----	-----	-----	-----	-----	-----	-----	-----	------------

WESTPORT OIL & GAS COMPANY, L.P.

BARROWS "A" 1			NESE 23-152-102	F#: 10046	SOW: PNA	C-O: 101445	C-W: 103475	C-G: 77065	COMP: 4/22/1983																
R&LU: 0	0	0	0	0									0												
Spacing: SE	0	0											0												
	0	0											0												
GREEN 18 1			NESW 18-152-101	F#: 10378	SOW: AL	C-O: 142537	C-W: 105625	C-G: 100640	COMP: 1/27/1984																
R&LU: 5049	463	31	417	26	483	31	407	23	660	31	151	22	487	29	478	31	393	29	396	31	438	30	468	31	5241
Spacing: SW	466	414	482	374	545	313	395	477	348	305	419	493	5031												
	322	281	338	280	326	310	349	374	324	337	317	315	3873												
MONSON 1			E2NE 2-151-102	F#: 10747	SOW: AL	C-O: 346485	C-W: 29435	C-G: 304487	COMP: 5/13/1984																
R&LU: 12799	1195	31	1083	28	1194	31	1129	30	1174	30	614	17	724	23	1151	30	1105	29	1131	31	1075	30	1097	31	12672
Spacing: NE	193	94	108	98	104	92	313	151	108	101	103	110	1575												
	862	838	875	818	926	548	563	648	616	932	942	1012	9580												
Pool Totals: Oil	4786	4470	4807	4448	4901	3475	4727	5178	4555	4892	4471	4064	54774												
Wells: 45 Wtr	7016	6298	6643	6780	7045	6074	7120	8886	7247	7803	6891	6153	83956												
Gas	3251	3295	3504	3292	3785	2980	3625	3706	3364	3561	3242	3226	40831												

ELK - RED RIVER

MCKENZIE

BURLINGTON RESOURCES OIL & GAS COMPANY

CROWFLY 17-10			NWSE 17-152-102	F#: 10110	SOW: PNA	C-O: 242	C-W: 88	C-G: 0	COMP: 7/4/1983																
BURNETT ENERGY INC.																									
ECKERT FOUNDATION 22-14X			SWSW 22-152-102	F#: 8087	SOW: AL	C-O: 5817	C-W: 4909	C-G: 8753	COMP: 5/30/2000																
R&LU: 1209	134	22	134	24	141	28	105	30	97	27	91	30	22	10	177	31	96	28	86	29	115	13	96	31	1294
Spacing: SW	194	151	195	77	32	83	42	265	197	100	100	254	1690												
	101	149	112	137	129	92	56	211	44	98	80	81	1290												

CONOCO INC.

LINK "B" 1			SWNW 35-152-102	F#: 6790	SOW: PNA	C-O: 1276	C-W: 859	C-G: 0	COMP: 8/9/1979				
LINK "A" 1			SENE 34-152-102	F#: 8673	SOW: PNA	C-O: 82369	C-W: 84520	C-G: 107882	COMP: 8/13/1981				
ANITA MONSON 1			NWSW 35-152-102	F#: 9203	SOW: PNA	C-O: 65210	C-W: 118243	C-G: 79343	COMP: 3/13/1982				
BARROWS "B" 1			C SW 24-152-102	F#: 9420	SOW: PNA	C-O: 9097	C-W: 32368	C-G: 14992	COMP: 7/9/1982				
HOEHN 13 1			NENE 13-152-102	F#: 10162	SOW: PNA	C-O: 152770	C-W: 218719	C-G: 165102	COMP: 8/4/1983				

ENERGY EQUITY COMPANY

ROEN 14-1			C NE 14-152-102	F#: 9104	SOW: PNA	C-O: 74237	C-W: 108333	C-G: 127716	COMP: 3/31/1982																
ROEN 10-1			SESE 10-152-102	F#: 10365	SOW: AL	C-O: 99747	C-W: 58706	C-G: 99149	COMP: 2/28/1984																
R&LU: 2289	235	28	152	21	269	31	246	30	255	31	188	30	159	31	49	24	172	20	232	31	237	30	269	31	2463
Spacing: S2	420	310	493	428	424	359	358	269	371	430	457	424	4743												
	0	0	0	0	0	0	0	0	0	0	0	0	0												

HEADINGTON OIL LIMITED PARTNERSHIP

NOVAK 1-25			NESW 25-152-102	F#: 8240	SOW: AL	C-O: 177317	C-W: 345048	C-G: 196741	COMP: 2/17/1982																
R&LU: 30483	2544	27	2680	24	2742	27	2942	26	3008	31	2695	30	2781	31	2503	30	838	10	689	13	3599	30	3422	31	30443
Spacing: S2	2480	4115	4184	4058	4058	4101	4179	4451	1580	1176	454	221	35057												
	2892	4815	4836	5134	5260	4316	4795	4089	1302	1028	3914	3514	45895												

SUPERIOR OIL CO.

STATE 16-1			SWSW 16-152-102	F#: 10240	SOW: DRY	C-O: 157	C-W: 0	C-G: 0	COMP: 10/17/1983				
------------	--	--	-----------------	-----------	----------	----------	--------	--------	------------------	--	--	--	--

WESTPORT OIL & GAS COMPANY, L.P.

HELGESON-HOEHN 1			SENE 13-152-102	F#: 9606	SOW: PNA	C-O: 139804	C-W: 303831	C-G: 112852	COMP: 9/11/1982				
NOVAK 1			NWSE 35-152-102	F#: 9618	SOW: PNA	C-O: 225482	C-W: 237886	C-G: 239694	COMP: 12/20/1982				
CUTLIP 1			NESW 11-152-102	F#: 9653	SOW: SI	C-O: 434040	C-W: 437819	C-G: 397914	COMP: 9/20/1982				
R&LU: 0	0	0	0	0	0	0	0	0	0	0	0	0	0
Spacing: S2	0	0	0	0	0	0	0	0	0	0	0	0	0
	0	0	0	0	0	0	0	0	0	0	0	0	0

Operator-Lease	Jan	Feb	Mar	Apr	May	Jun	Jul	Aug	Sep	Oct	Nov	Dec	2002 Total
Pool Totals: Oil	2913	2966	3152	3293	3360	2974	2962	2729	1106	1007	3951	3787	34200
Wells: 14 Wtr	3094	4576	4872	4563	4514	4543	4579	4985	2148	1706	1011	899	41490
Gas	2993	4964	4948	5271	5389	4408	4851	4300	1346	1126	3994	3595	47185

ELK - STONEWALL

MCKENZIE

BURLINGTON RESOURCES OIL & GAS COMPANY

CROWFLY 17-10 NWSE 17-152-102 F#: 10110 SOW: PNA C-O: 76141 C-W: 8634 C-G: 112094 COMP: 7/1/1983

CONOCO INC.

BARROWS "C" 1 SESE 23-152-102 F#: 9006 SOW: PNA C-O: 123218 C-W: 161128 C-G: 119808 COMP: 1/28/1982

BARROWS "B" 1 C SW 24-152-102 F#: 9420 SOW: PNA C-O: 11543 C-W: 52358 C-G: 13669 COMP: 6/4/1983

HEADINGTON OIL LIMITED PARTNERSHIP

NOVAK 1-25 NESW 25-152-102 F#: 8240 SOW: AL C-O: 6413 C-W: 5624 C-G: 14407 COMP: 6/6/1992

R&LU: 1605	135	27	142	24	145	27	154	26	158	31	143	30	146	31	131	30	44	10	35	13	190	30	179	31	1602
Spacing: S2	130	216	220	214	214	216	220	234	83	59	24	12	1842												
	150	251	252	269	274	225	249	212	66	54	206	185	2393												

NOVAK 26-41 NENE 26-152-102 F#: 9948 SOW: SI C-O: 339716 C-W: 5832 C-G: 457359 COMP: 3/16/1983

R&LU: 0	0	0	0	0	0	0	0	0	0	0	0	0	0	0	0	0	0	0	0	0	0	0	0	0	0
Spacing: E2	0	0	0	0	0	0	0	0	0	0	0	0	0												
	0	0	0	0	0	0	0	0	0	0	0	0	0												

NOVAK 25-31 NWNE 25-152-102 F#: 10675 SOW: PNA C-O: 9426 C-W: 14455 C-G: 17167 COMP: 5/21/1984

NOVAK 41X-26R NENE 26-152-102 F#: 14913 SOW: AL C-O: 50924 C-W: 3283 C-G: 84462 COMP: 3/22/2000

R&LU: 14479	1277	31	1031	28	1155	31	1073	30	1064	31	1357	30	1384	31	1320	31	1215	30	1124	31	1102	29	1265	30	14367
Spacing: E2	14	12	15	10	8	20	13	10	10	3	217	16	348												
	1763	1382	1605	1462	1500	1922	2019	1929	1746	1549	1537	1787	20201												

SLAWSON EXPLORATION COMPANY, INC.

SIMPSON 9-32 SWNE 9-151-102 F#: 9667 SOW: AL C-O: 46335 C-W: 59095 C-G: 39081 COMP: 7/3/1992

R&LU: 9989	456	22	670	22	977	31	569	20	1075	31	856	29	748	26	1020	31	904	30	905	31	886	30	851	31	9917
Spacing: E2	1595	1204	1577	1025	1146	972	993	1687	1078	1157	1102	1085	14621												
	192	275	360	267	725	515	484	840	794	779	645	669	6545												

WESTPORT OIL & GAS COMPANY, L.P.

NOVAK 1 NWSE 35-152-102 F#: 9618 SOW: AL C-O: 242731 C-W: 124201 C-G: 337437 COMP: 6/29/1991

R&LU: 4472	262	25	383	28	442	31	419	30	430	31	401	30	388	31	388	31	326	30	370	31	367	30	343	31	4519
Spacing: S2	749	839	951	945	1072	936	1049	995	892	986	899	884	11197												
	224	360	539	705	936	992	955	940	836	679	567	570	8303												

Pool Totals: Oil	2130	2226	2719	2215	2727	2757	2666	2859	2489	2434	2545	2638	30405
Wells: 9 Wtr	2488	2271	2763	2194	2440	2144	2275	2926	2063	2205	2242	1997	28008
Gas	2329	2268	2756	2703	3435	3654	3707	3921	3442	3061	2955	3211	37442

ELKHORN RANCH - BAKKEN

BILLINGS

AXEM RESOURCES, INC.

BLACKTAIL FEDERAL 15-33H SWSE 33-143-101 F#: 12747 SOW: PNA C-O: 3841 C-W: 944 C-G: 240 COMP: 4/12/1990

BASIC EARTH SCIENCE SYSTEMS, INC.

KORDON 4-8 NWNW8-143-101 F#: 6158 SOW: PNA C-O: 64030 C-W: 1135 C-G: 22644 COMP: 12/18/1977

BLACKTAIL FEDERAL 1-13 SESE 13-143-102 F#: 8487 SOW: PNA C-O: 150222 C-W: 1309 C-G: 75551 COMP: 8/11/1981

FEDERAL 16-7H SESE 7-143-101 F#: 13123 SOW: PNA C-O: 15642 C-W: 654 C-G: 47723 COMP: 6/1/1991

BROOKS EXPLORATION, INC.

BN 1-23 NWNE 23-143-102 F#: 8363 SOW: PNA C-O: 99090 C-W: 7483 C-G: 142541 COMP: 2/11/1984

BTA OIL PRODUCERS

20101 JV-P COOPER 1	NWSE	9-143-102	F#: 15088	SOW: AL	C-O: 2067	C-W: 4604	C-G: 1285	COMP: 9/25/2001						
R&LU: 2119						296	8	535	30	460	30	376	31	2067
Spacing: SE						257		1221	1123	989	1014	4604		
						188		327	284	250	236	1285		

BURLINGTON RESOURCES OIL & GAS COMPANY

RE MOI ELKHORN RANCH 13-21H NWSW 21-143-101 F#: 12162 SOW: PNA C-O: 35004 C-W: 1569 C-G: 30976 COMP: 6/15/1988

Operator-Lease Jan Feb Mar Apr May Jun Jul Aug Sep Oct Nov Dec 2002 Total

BURLINGTON RESOURCES OIL & GAS COMPANY LP

FEDERAL 7-1			NENW 7-143-101	F#: 8705	SOW: PNA	C-O: 88606	C-W: 1861	C-G: 100682	COMP: 3/26/1982
MOI 21-11			NENW 11-143-102	F#: 11876	SOW: PNA	C-O: 199237	C-W: 2546	C-G: 258111	COMP: 3/14/1986
MOI 44-35H			SESE 35-144-102	F#: 11877	SOW: PNA	C-O: 221495	C-W: 4142	C-G: 747255	COMP: 11/14/1989
FEDERAL 19-4			SWSE 19-144-101	F#: 12050	SOW: PNA	C-O: 65466	C-W: 5352	C-G: 95368	COMP: 3/8/1987
MOI 44-23H			SESE 23-143-102	F#: 12511	SOW: PNA	C-O: 35546	C-W: 435	C-G: 33386	COMP: 10/23/1988
MOI 43-3H			NESE 3-143-102	F#: 12632	SOW: PNA	C-O: 70615	C-W: 341	C-G: 166051	COMP: 6/12/1989

CENEX HARVEST STATES COOPERATIVES

FEDERAL 2-31H			NWNE 31-144-101	F#: 13124	SOW: PNA	C-O: 27942	C-W: 625	C-G: 141336	COMP: 4/15/1991
---------------	--	--	-----------------	-----------	----------	------------	----------	-------------	-----------------

CHEVRON USA, INC.

GULF-SUNBEHM USA 1-5			NWNW5-143-101	F#: 5964	SOW: PNA	C-O: 62245	C-W: 1007	C-G: 88170	COMP: 2/13/1977
----------------------	--	--	---------------	----------	----------	------------	-----------	------------	-----------------

CITATION OIL & GAS CORP.

FEDERAL 8-9			SWNE 9-143-101	F#: 12767	SOW: PNA	C-O: 57693	C-W: 1999	C-G: 75993	COMP: 2/28/1990
-------------	--	--	----------------	-----------	----------	------------	-----------	------------	-----------------

J.P. OIL COMPANY, INC.

ELKHORN FEDERAL 1			SWSW 12-143-102	F#: 12297	SOW: PNA	C-O: 43885	C-W: 265	C-G: 39212	COMP: 5/12/1988							
R&LU: 0	0 0	0 0	0 0	0 0	0 0	0 0	0 0	0 0	0 0	0 0	0 0	0 0	0 0	0 0	0	
Spacing: SEC	0	0	0	0	0	0	0	0	0	0	0	0	0	0	0	0
	0	0	0	0	0	0	0	0	0	0	0	0	0	0	0	0

ELKHORN FEDERAL 2			NWNE 10-143-102	F#: 12712	SOW: AL	C-O: 93435	C-W: 1463	C-G: 283424	COMP: 10/30/1989				
R&LU: 3087	229 30	162 28	195 31	215 30	283 31	304 30	307 31	244 31	233 30	365 31	386 30	87 15	3010
Spacing: E2	15	0	0	0	20	0	0	0	0	20	0	229	284
	1201	951	1068	1135	1294	1271	1145	858	893	1002	937	289	12044

ELKHORN FEDERAL 4			SESE 12-143-102	F#: 12939	SOW: AL	C-O: 34281	C-W: 1673	C-G: 147682	COMP: 9/30/1990				
R&LU: 1385	160 25	4 28	179 25	151 30	94 27	46 28	93 31	22 31	15 23	76 14	106 30	18 25	964
Spacing: SEC	60	256	0	0	60	321	7	60	0	0	0	80	844
	346	338	427	475	461	460	496	406	215	414	478	402	4918

JERRY CHAMBERS EXPLORATION CO.

BLACKTAIL FEDERAL 1-28			SENW 28-143-101	F#: 7082	SOW: PNA	C-O: 206187	C-W: 2790	C-G: 194540	COMP: 11/5/1979
USA 1-24			SWSE 24-143-102	F#: 8251	SOW: PNA	C-O: 41471	C-W: 846	C-G: 32444	COMP: 9/2/1981
BLACKTAIL UNIT 1-27			SWNE 27-143-101	F#: 8465	SOW: PNA	C-O: 16330	C-W: 571	C-G: 33463	COMP: 1/20/1982
BLACKTAIL FEDERAL 1-30			SWNW 30-143-101	F#: 8723	SOW: PNA	C-O: 92938	C-W: 2849	C-G: 65599	COMP: 11/13/1981
BLACKTAIL UNIT 2-27			SWSW 27-143-101	F#: 8962	SOW: PNA	C-O: 44450	C-W: 1744	C-G: 44300	COMP: 3/3/1982

MERIDIAN OIL, INC.

ELKHORN USA 1-5			SESW 5-143-101	F#: 6013	SOW: PNA	C-O: 195196	C-W: 10880	C-G: 220945	COMP: 5/16/1977
-----------------	--	--	----------------	----------	----------	-------------	------------	-------------	-----------------

MISSOURI BASIN WELL SERVICE, INC.

STATE 2-16			NENW 16-143-101	F#: 6999	SOW: F	C-O: 75310	C-W: 8342	C-G: 102022	COMP: 11/15/1979				
R&LU: 449	10 31	5 28	3 31	0 0	30 31	10 30	39 31	21 31	53 30	30 31	101 30	31 31	333
Spacing: NW	0	0	0	0	0	0	0	0	0	0	0	0	0
	104	40	67	46	65	45	124	86	70	144	72	80	943

BLACKTAIL FED. 1-20			SWSE 20-143-101	F#: 7128	SOW: F	C-O: 270759	C-W: 4677	C-G: 232472	COMP: 8/4/1981				
R&LU: 601	40 31	20 28	10 31	5 30	66 31	44 30	76 31	73 31	16 30	44 31	64 30	29 31	487
Spacing: SE	10	0	0	0	0	0	0	0	0	0	0	0	10
	0	0	0	0	0	0	0	0	0	0	0	0	0

BLACKTAIL FEDERAL 3-19			SWSW 19-143-101	F#: 7690	SOW: F	C-O: 241783	C-W: 4113	C-G: 168887	COMP: 11/16/1980				
R&LU: 1573	126 8	160 17	68 5	0 0	0 0	153 30	104 31	219 31	184 30	194 31	132 30	115 31	1455
Spacing: SW	40	40	10	0	0	18	0	0	25	0	0	0	133
	0	0	0	0	0	0	0	0	0	0	0	0	0

BLACKTAIL FEDERAL BN 1-25			SWNE 25-143-102	F#: 7984	SOW: AL	C-O: 58807	C-W: 1758	C-G: 78743	COMP: 1/26/1981				
R&LU: 644	55 31	20 28	29 31	20 30	30 31	10 30	83 31	29 31	5 30	40 31	31 30	34 31	386
Spacing: NE	26	0	0	0	0	0	0	0	0	0	0	0	26
	0	0	0	0	0	0	0	0	0	0	0	0	0

BLACKTAIL FEDERAL 2-28			SWNE 28-143-101	F#: 9122	SOW: PNA	C-O: 51585	C-W: 1439	C-G: 64177	COMP: 1/13/1982
------------------------	--	--	-----------------	----------	----------	------------	-----------	------------	-----------------

Operator-Lease	Jan	Feb	Mar	Apr	May	Jun	Jul	Aug	Sep	Oct	Nov	Dec	2002 Total
ELKHORN STATE 6 NANCE PETROLEUM CORPORATION			NENW 36-144-102	F#: 12891	SOW: PNA	C-O: 126006	C-W: 1909	C-G: 694934	COMP: 6/16/1990				
FEDERAL 6-1			NESW 6-143-101	F#: 9121	SOW: PNA	C-O: 149364	C-W: 2337	C-G: 145035	COMP: 7/7/1982				
ELKHORN RANCH FEDERAL 19-1			SESW 19-144-101	F#: 9492	SOW: PNA	C-O: 335303	C-W: 50579	C-G: 374406	COMP: 10/6/1982				
ELKHORN RANCH 13-3H			NWSW 3-143-102	F#: 12736	SOW: PNA	C-O: 170865	C-W: 2479	C-G: 681277	COMP: 12/4/1989				
ELKHORN RANCH 41-9H			NENE 9-143-102	F#: 12766	SOW: PNA	C-O: 24229	C-W: 1260	C-G: 18264	COMP: 5/22/1990				
ELKHORN RANCH 13-35HR			NWSW 35-144-102	F#: 12932	SOW: PNA	C-O: 100953	C-W: 1561	C-G: 346363	COMP: 7/20/1990				
FEDERAL 14-9H			SESW 9-143-101	F#: 13194	SOW: F	C-O: 90334	C-W: 5715	C-G: 151401	COMP: 7/17/1991				
R&LU: 5818	491 29	486 28	496 31	509 30	485 31	442 29	488 30	503 31	506 30	510 31	502 30	530 31	5948
Spacing: W2	78	42	81	57	66	27	103	63	75	78	81	67	818
	866	874	1069	918	1000	929	931	933	879	1021	895	420	10735
PRIDE ENERGY, AN OKLAHOMA GENERAL PARTNERSHIP													
ELKHORN SHORT COM. 3			SESW 26-143-102	F#: 12814	SOW: AL	C-O: 189778	C-W: 13446	C-G: 251697	COMP: 3/25/1990				
R&LU: 2796	29 10	232 28	433 25	142 30	258 31	137 30	126 31	263 31	307 30	190 31	180 27	471 31	2768
Spacing: W2	322	673	643	634	642	534	578	595	589	529	522	608	6869
	0	0	645	869	1079	744	892	845	1059	778	895	1413	9219
BLACKTAIL FEDERAL 5-13			SWSW 13-143-102	F#: 12908	SOW: AL	C-O: 103253	C-W: 2376	C-G: 299725	COMP: 7/23/1990				
R&LU: 1002	74 31	25 28	0 0	43 22	112 29	129 30	76 31	95 31	118 30	74 31	80 29	90 31	916
Spacing: SEC	20	32	0	0	15	42	0	40	0	50	0	50	249
	1275	618	15	348	1464	2606	2673	2584	2087	2098	1493	1859	19120
SAMSON RESOURCES COMPANY													
CONNELL TRUST 1-2			NWNE 2-143-102	F#: 13219	SOW: F	C-O: 37605	C-W: 18989	C-G: 1194428	COMP: 10/6/1991				
R&LU: 2044	149 31	168 28	165 31	213 30	166 31	145 30	214 31	171 31	131 30	137 31	187 30	219 31	2065
Spacing: SEC	118	103	112	123	140	124	109	71	85	133	158	138	1414
	5965	5934	6212	6344	7243	6557	5879	6413	5565	6256	6097	6150	74615
SAMUEL GARY JR. & ASSOCIATES, INC.													
FEDERAL 12-10			NWSW 10-143-101	F#: 8068	SOW: PNA	C-O: 11950	C-W: 950	C-G: 5507	COMP: 11/8/1989				
SHELL OIL CO.													
GOVERNMENT 41X-5-1			NENE 5-143-101	F#: 2853	SOW: PNA	C-O: 57840	C-W: 655	C-G: 9567	COMP: 6/27/1961				
WESTPORT OIL & GAS COMPANY, L.P.													
ELKHORN FEDERAL "A" 7			NENE 18-143-101	F#: 13112	SOW: AL	C-O: 160612	C-W: 9423	C-G: 627455	COMP: 3/29/1991				
R&LU: 8914	686 31	774 28	896 31	909 30	842 31	730 29	767 29	834 31	579 30	591 29	789 30	456 25	8853
Spacing: SEC	88	52	49	43	35	39	121	30	29	129	32	26	673
	3179	2803	3041	2732	3157	2617	2267	2714	2734	2398	3005	2697	33344
WHITING PETROLEUM CORPORATION													
MOI-ELKHORN 33-11			NWSE 11-143-102	F#: 12072	SOW: GL	C-O: 357152	C-W: 6271	C-G: 1084605	COMP: 9/25/1987				
R&LU: 3107	172 26	173 24	171 30	240 30	194 31	173 26	644 31	430 27	233 28	361 31	279 29	39 31	3109
Spacing: SEC	0	35	0	0	1	111	0	60	405	60	0	60	732
	2378	2205	2121	2512	2426	2251	4036	4021	3238	4244	3677	1917	35026
MOI 34-29			SWSE 29-143-101	F#: 12275	SOW: PNA	C-O: 197900	C-W: 4547	C-G: 464544	COMP: 8/24/1988				
R&LU: 0	38 8	0 2	0 0	0 0	0 0	0 0	52 2	0 0	2 0	0 0	0 0	0 0	92
Spacing: SE	25	5	0	0	0	0	175	0	0	0	0	0	205
	1164	450	350	138	28	0	49	0	0	0	0	0	2179
MOI 12-33H			SWNW 33-143-101	F#: 12584	SOW: F	C-O: 241924	C-W: 12704	C-G: 892858	COMP: 5/1/1989				
R&LU: 1075	60 9	50 5	42 3	209 22	87 21	89 30	17 31	77 19	89 21	30 30	51 30	97 30	898
Spacing: W2	125	60	0	0	344	132	0	45	0	60	0	65	831
	3097	599	218	4351	4759	4268	2473	3291	2819	2867	1881	3074	33697
MOI 44-25H			SESE 25-143-102	F#: 12599	SOW: GL	C-O: 130764	C-W: 2815	C-G: 449092	COMP: 9/18/1989				
R&LU: 467	50 10	50 14	30 1	77 4	39 31	1 1	0 0	40 1	0 0	0 0	0 0	0 0	287
Spacing: S2	20	0	0	0	65	0	0	0	0	0	0	0	85
	804	858	131	89	150	6	47	26	0	24	0	1	2136

Operator-Lease	Jan	Feb	Mar	Apr	May	Jun	Jul	Aug	Sep	Oct	Nov	Dec	2002 Total
MOI 24-1H			SESW 1-143-102	F#: 12630	SOW: AL	C-O: 129766	C-W: 3538	C-G: 310058	COMP: 8/9/1989				
R&LU: 2394	162 24	183 23	157 24	164 23	202 27	172 26	150 27	137 19	179 26	339 31	177 30	130 31	2152
Spacing: SW	0	5	0	0	0	0	0	0	0	13	0	0	18
	323	307	321	306	362	349	336	263	351	408	400	403	4129
MOI 21-3H			NENW 3-142-101	F#: 12774	SOW: AL	C-O: 61984	C-W: 477	C-G: 65531	COMP: 3/16/1990				
R&LU: 1161	112 29	93 28	90 27	114 29	143 31	73 18	135 31	139 31	128 29	24 13	0 0	48 24	1099
Spacing: SEC	0	0	0	0	0	0	0	0	0	0	0	0	0
	114	99	95	117	122	72	124	124	150	63	5	0	1085
MOI 24-35H			SESW 35-143-101	F#: 12776	SOW: AL	C-O: 18895	C-W: 281	C-G: 9791	COMP: 1/14/1990				
R&LU: 225	60 1	0 0	150 2	24 1	0 0	42 12	0 0	0 0	134 1	0 0	0 0	0 0	410
Spacing: SEC	0	0	0	0	0	7	0	0	0	0	0	0	7
	10	0	20	10	0	0	0	0	0	0	0	0	40
MOI 22-15H			SESW 15-143-102	F#: 12829	SOW: AL	C-O: 71956	C-W: 6753	C-G: 39315	COMP: 4/17/1990				
R&LU: 2390	245 24	209 24	260 31	238 30	214 24	156 30	254 30	185 28	241 30	206 31	144 22	188 25	2540
Spacing: W2	38	30	0	0	130	88	0	146	0	50	0	60	542
	132	115	140	129	103	69	129	120	159	165	117	130	1508
Pool Totals: Oil	2948	2814	3374	3273	3245	2856	3625	3778	3688	3671	3609	2958	39839
Wells: 51 Wtr	985	1333	895	857	1518	1443	1093	1367	2429	2245	1782	2397	18344
Gas	20958	16191	15940	20519	23713	22244	21601	22872	20546	22166	20202	19071	246023

ELKHORN RANCH - MADISON

BILLINGS

APACHE CORPORATION

STATE 1-16			NESW 16-143-101	F#: 6938	SOW: PNA	C-O: 49278	C-W: 217282	C-G: 19692	COMP: 3/28/1980
FEDERAL 2-17			SENE 17-143-101	F#: 7070	SOW: PNA	C-O: 292193	C-W: 501577	C-G: 369270	COMP: 10/9/1979
STATE 3-16			NWNE 16-143-101	F#: 7143	SOW: PNA	C-O: 12064	C-W: 12507	C-G: 9184	COMP: 10/31/1980
FEDERAL 2-9			SWNE 9-143-101	F#: 7165	SOW: PNA	C-O: 790266	C-W: 239115	C-G: 982259	COMP: 4/21/1980

BASIC EARTH SCIENCE SYSTEMS, INC.

BURLINGTON-NORTHERN 9-1			NESE 1-143-102	F#: 5711	SOW: PNA	C-O: 130454	C-W: 34899	C-G: 106822	COMP: 3/19/1976				
R&LU: 252	0 0	0 0	0 0	0 0	0 0	225 1	0 0		225				
Spacing: SE	0	0	0	0	0	0	0		0				
	0	0	0	0	0	0	0		0				
FEDERAL 7-5			SWNE 5-143-101	F#: 5948	SOW: AL	C-O: 261717	C-W: 26787	C-G: 453151	COMP: 2/11/1977				
R&LU: 1754	166 31	88 19	67 31	2 4	8 3	270 10	170 13	225 12	195 10	159 10	165 10	185 10	1700
Spacing: NE	30	0	37	18	0	27	242	0	12	20	28	0	414
	1064	654	855	25	2	617	1228	1243	1076	1027	938	967	9696

KORDON 8-8

SENE 8-143-101 F#: 7118 SOW: PNA C-O: 98681 C-W: 377339 C-G: 183964 COMP: 3/5/1980

BTA OIL PRODUCERS

20101 JV-P COOPER 1			NWSE 9-143-102	F#: 15088	SOW: AL	C-O: 6404	C-W: 26593	C-G: 1666	COMP: 9/25/2001				
R&LU: 4420	399 27	389 28	404 31	378 30	386 30	381 27	388 31	354 26	347 30	342 31	337 30	332 31	4437
Spacing: SE	2010	1935	1980	1902	1974	1870	1933	1481	792	835	833	898	18443
	60	60	60	60	60	60	60	225	212	211	210	208	1486

BURLINGTON RESOURCES OIL & GAS COMPANY LP

FEDERAL 19-4 SWSE 19-144-101 F#: 12050 SOW: PNA C-O: 123 C-W: 0 C-G: 0 COMP: 3/30/1996

CHEVRON USA, INC.

SUNBEHM USA 2-5 NWNW5-143-101 F#: 6686 SOW: PNA C-O: 107672 C-W: 7180 C-G: 94025 COMP: 10/31/1978

CITATION OIL & GAS CORP.

FEDERAL 1-17			NENE 17-143-101	F#: 6258	SOW: AL	C-O: 800189	C-W: 657478	C-G: 672542	COMP: 12/17/1978				
R&LU: 17813	1634 31	1457 28	1576 31	1380 30	1449 31	1327 28	1822 31	1448 3	1446 30	1469 31	1436 30	1448 31	17892
Spacing: NE	3614	3144	3501	3074	3389	3104	4351	3526	3508	3583	3572	3686	42052
	1230	1046	1161	890	774	643	1469	976	956	763	877	856	11641

EVONIUK 1-8

R&LU: 0	0 0	0 0	0 0	0 0	0 0	0 0	0 0	0 0	0 0	0 0	0 0	0 0	0
Spacing: SE	0	0	0	0	0	0	0	0	0	0	0	0	0
	0	0	0	0	0	0	0	0	0	0	0	0	0

ELKHORN RANCH - MADISON

Annual Production by Well: 161

Operator-Lease	Jan	Feb	Mar	Apr	May	Jun	Jul	Aug	Sep	Oct	Nov	Dec	2002 Total
FEDERAL 1-9			NESW 9-143-101	F#: 6905	SOW: AL	C-O: 897159	C-W: 114661	C-G: 1122162	COMP: 7/23/1979				
R&LU: 17282	1461 31	1347 28	1549 31	1469 29	1463 31	1377 30	1497 31	1443 31	1417 30	1460 31	1436 30	1465 30	17384
Spacing: SW	1521	1402	1556	1707	2215	1927	2164	1931	1901	2102	1999	2052	22477
	1119	1071	1091	962	924	940	951	903	862	969	923	863	11578
FEDERAL 13-4			SWSW 4-143-101	F#: 6912	SOW: PNA	C-O: 139184	C-W: 68973	C-G: 229203	COMP: 9/16/1979				
FEDERAL 15-4			SWSE 4-143-101	F#: 6937	SOW: AL	C-O: 471697	C-W: 391995	C-G: 565437	COMP: 10/31/1979				
R&LU: 6013	533 31	462 28	527 31	502 30	497 29	507 29	514 31	525 31	452 30	550 31	473 26	526 31	6068
Spacing: SE	2276	2058	2291	2202	2216	2171	2077	2028	1948	2028	1785	2068	25148
	528	468	487	426	458	494	524	499	367	432	338	404	5425
FEDERAL 8-9			SWNE 9-143-101	F#: 12767	SOW: PNA	C-O: 35035	C-W: 10580	C-G: 129474	COMP: 5/18/1993				
R&LU: 195	0 0	0 0	0 0	0 0	0 0	0 0	0 0	0 0	0 0	0 0	0 0	0 0	0
Spacing: NE	0	0	0	0	0	0	0	0	0	0	0	0	0
	0	0	0	0	0	0	0	0	0	0	0	0	0
FARMERS UNION CENTRAL EXCHANGE, INC.													
FEDERAL 5-4			SWNW 4-143-101	F#: 5690	SOW: PNA	C-O: 104817	C-W: 5183	C-G: 25961	COMP: 5/21/1978				
FLYING J OIL & GAS, INC.													
FEDERAL 14-32			SESW 32-144-101	F#: 5423	SOW: PNA	C-O: 518164	C-W: 450162	C-G: 302693	COMP: 10/11/1974				
R&LU: 25	0 0	0 0	0 0	0 0	0 0	0 0	0 0	0 0	0 0	0 0	25 1	0 0	25
Spacing: SW	0	0	0	0	0	0	0	0	0	0	0	0	0
	0	0	0	0	0	0	0	0	0	0	0	0	0
FEDERAL 16-31			SESE 31-144-101	F#: 5554	SOW: PNA	C-O: 580603	C-W: 165915	C-G: 294896	COMP: 7/2/1975				
FEDERAL 32-3			SENW 32-144-101	F#: 9113	SOW: PNA	C-O: 198968	C-W: 357891	C-G: 231480	COMP: 2/10/1983				
FEDERAL 4-4			NWNW 4-143-101	F#: 9428	SOW: PNA	C-O: 297078	C-W: 375799	C-G: 548917	COMP: 6/4/1982				
R&LU: 0	0 0	0 0	0 0	0 0	0 0	0 0	0 0	0 0	0 0	0 0	0 0	0 0	0
Spacing: NW	0	0	0	0	0	0	0	0	0	0	0	0	0
	0	0	0	0	0	0	0	0	0	0	0	0	0
GULF OIL CORP.													
ELKHORN USA 2-5			NWSE 5-143-101	F#: 6292	SOW: PNA	C-O: 84443	C-W: 170561	C-G: 143949	COMP: 3/20/1979				
MERIDIAN OIL, INC.													
ELKHORN USA 1-5			SESW 5-143-101	F#: 6013	SOW: PNA	C-O: 24666	C-W: 65917	C-G: 30648	COMP: 10/8/1978				
FEDERAL 31-1			SENE 31-144-101	F#: 9050	SOW: PNA	C-O: 42964	C-W: 17646	C-G: 42264	COMP: 4/2/1982				
MISSOURI BASIN WELL SERVICE, INC.													
STATE 2-16			NENW 16-143-101	F#: 6999	SOW: PNA	C-O: 14282	C-W: 47234	C-G: 7974	COMP: 11/3/1980				
NANCE PETROLEUM CORPORATION													
FEDERAL 16-32			NENE 5-143-101	F#: 5168	SOW: AL	C-O: 184583	C-W: 6608	C-G: 868788	COMP: 8/4/1983				
R&LU: 2562	238 31	245 28	245 31	128 26	225 28	226 30	166 31	224 31	189 30	246 31	190 30	238 31	2560
Spacing: SE	0	0	0	0	0	0	0	0	0	0	0	0	0
	2015	1678	2259	1130	1867	1976	1596	1606	1615	1368	1901	1494	20505
FEDERAL 7-6			SWNE 6-143-101	F#: 5664	SOW: AL	C-O: 405225	C-W: 139744	C-G: 432425	COMP: 10/2/1975				
R&LU: 4860	597 30	556 28	400 29	434 30	453 31	360 30	368 31	339 31	364 30	357 29	343 28	318 31	4889
Spacing: NE	100	79	83	95	279	279	101	85	105	94	72	136	1508
	439	338	280	363	583	365	306	288	333	277	259	237	4068
FEDERAL 9-6			NESE 6-143-101	F#: 5789	SOW: SI	C-O: 209219	C-W: 51105	C-G: 202357	COMP: 10/22/1976				
R&LU: 0	0 0	0 0	0 0	0 0	0 0	0 0	0 0	0 0	0 0	0 0	0 0	0 0	0
Spacing: SE	0	0	0	0	0	0	0	0	0	0	0	0	0
	0	0	0	0	0	0	0	0	0	0	0	0	0
FEDERAL 5-9			SWNW 9-143-101	F#: 7250	SOW: AL	C-O: 395869	C-W: 459086	C-G: 459214	COMP: 2/22/1980				
R&LU: 16062	1445 31	1221 27	1336 31	1283 30	1339 31	1308 30	1338 31	1319 31	1261 30	1334 31	1334 30	1496 31	16014
Spacing: NW	2170	1884	2091	1902	1943	2058	2027	2115	2016	2020	1929	1985	24140
	821	515	518	552	455	475	539	511	530	557	511	498	6482

Operator-Lease	Jan	Feb	Mar	Apr	May	Jun	Jul	Aug	Sep	Oct	Nov	Dec	2002 Total
FEDERAL 16-9			SESE 9-143-101	F#: 7439	SOW: AL	C-O: 377349	C-W: 589782	C-G: 380435	COMP: 5/13/1980				
R&LU: 3605	318 31	311 28	321 31	301 30	291 30	293 27	293 30	308 31	301 30	304 31	281 30	283 31	3605
Spacing: SE	3660	3057	3407	3180	3077	2849	3069	3255	3063	3017	2932	2991	37557
	408	411	475	446	424	316	450	452	436	439	387	467	5111
U.V.I. FEDERAL 3-33			SESW 33-144-101	F#: 8024	SOW: AL	C-O: 1015804	C-W: 285803	C-G: 929853	COMP: 9/27/1981				
R&LU: 20081	1758 31	1578 28	1734 31	1649 30	1723 31	1644 30	1697 31	1756 31	1551 30	1668 31	1618 30	1656 31	20032
Spacing: SE	2228	2013	2645	2433	2527	2465	2622	2674	2496	2743	2652	2806	30304
	986	909	1007	883	972	934	992	979	985	992	957	977	11573
FEDERAL 32-2			SESW 32-144-101	F#: 8579	SOW: AL	C-O: 336186	C-W: 82863	C-G: 402848	COMP: 10/4/1981				
R&LU: 10731	938 31	853 28	954 31	898 28	980 31	896 30	834 29	945 31	864 30	927 31	853 30	888 31	10830
Spacing: NW	350	290	304	308	317	310	370	387	322	397	417	402	4174
	409	397	451	484	725	659	323	348	378	361	301	373	5209
FEDERAL 2-4			SWNE 4-143-101	F#: 8929	SOW: AL	C-O: 1012305	C-W: 228807	C-G: 1072542	COMP: 12/20/1981				
R&LU: 17344	1689 31	1464 28	1599 31	1539 30	1453 30	1488 30	1461 31	1397 31	1175 26	1405 31	1306 30	1281 31	17257
Spacing: NE	1930	1814	1914	1876	1855	1967	1903	1969	1606	2005	1903	1983	22725
	682	501	606	647	604	620	656	570	436	416	434	371	6543
FEDERAL 6-1			NESW 6-143-101	F#: 9121	SOW: AL	C-O: 107336	C-W: 7795	C-G: 208548	COMP: 11/14/1991				
R&LU: 9905	863 31	731 28	881 31	803 30	911 31	770 30	797 31	762 31	782 30	885 31	863 30	787 31	9835
Spacing: SW	56	59	31	60	60	59	41	49	33	63	59	74	644
	892	773	878	978	1054	928	979	943	948	953	898	862	11086
ELKHORN RANCH FEDERAL 19-1			SESW 19-144-101	F#: 9492	SOW: AL	C-O: 124763	C-W: 679539	C-G: 76295	COMP: 3/28/1995				
R&LU: 12312	1316 31	1064 28	1266 31	1159 30	1210 31	424 18	965 29	907 30	1086 30	1108 31	1044 30	651 30	12200
Spacing: SW	8711	7911	9226	8839	8835	4661	7040	6507	7749	8527	7737	6917	92660
	1424	1283	1456	1457	1506	622	1266	1172	1373	1387	1288	1263	15497
FEDERAL 34-1			NENE 4-143-101	F#: 9594	SOW: AL	C-O: 248953	C-W: 579258	C-G: 208420	COMP: 10/1/1982				
R&LU: 7317	485 31	497 28	635 31	623 30	662 31	647 30	643 31	622 31	440 26	694 31	673 30	694 31	7315
Spacing: SW	2551	2231	2315	2318	2394	2314	2418	2430	2032	2499	2377	2498	28377
	250	184	186	180	218	245	186	186	172	231	347	234	2619
MONDAK FEDERAL 1-33			SESW 33-144-101	F#: 10229	SOW: AL	C-O: 558185	C-W: 285158	C-G: 1060309	COMP: 10/11/1983				
R&LU: 13207	1210 31	1100 28	1198 31	1145 30	969 25	1085 30	1083 31	1073 31	1029 30	1108 31	1065 30	1103 31	13168
Spacing: SW	1746	1644	2194	2006	1743	2195	2232	2318	2130	2347	2230	2508	25293
	817	803	888	828	619	793	826	828	828	846	804	752	9632
ELKHORN RANCH 22-35H			SESW 35-144-102	F#: 12605	SOW: AL	C-O: 127906	C-W: 458347	C-G: 113915	COMP: 7/19/1989				
R&LU: 7395	662 31	627 28	662 31	633 29	692 31	575 26	696 31	701 31	634 30	623 29	22 5	660 31	7187
Spacing: NW	3184	3591	3675	3398	4043	3303	3778	4167	3871	4105	883	3598	41596
	74	70	68	83	119	102	155	161	148	234	3	143	1360
ELKHORN RANCH 13-3H			NWSW 3-143-102	F#: 12736	SOW: SI	C-O: 36559	C-W: 284456	C-G: 39917	COMP: 2/17/1995				
R&LU: 0	0 0	0 0	0 0	0 0	0 0	0 0	0 0	0 0	0 0	0 0	0 0	0 0	0
Spacing: SW	0	0	0	0	0	0	0	0	0	0	0	0	0
	0	0	0	0	0	0	0	0	0	0	0	0	0
ELKHORN RANCH 41-9H			NENE 9-143-102	F#: 12766	SOW: AL	C-O: 62798	C-W: 27280	C-G: 46883	COMP: 1/12/1995				
R&LU: 4855	457 31	388 28	418 31	399 30	409 31	385 30	380 31	382 31	365 30	376 31	364 30	370 30	4693
Spacing: NE	335	307	353	354	360	356	366	400	380	403	372	399	4385
	344	292	314	299	307	289	285	287	274	282	273	273	3519
PRIDE ENERGY, AN OKLAHOMA GENERAL PARTNERSHIP													
ELKHORN SHORT COM. 3			SESW 26-143-102	F#: 12814	SOW: AL	C-O: 2627	C-W: 9377	C-G: 6146	COMP: 6/28/2001				
R&LU: 1862	21 10	153 28	289 25	284 30	171 31	91 30	85 31	176 31	203 30	126 31	121 27	313 31	2033
Spacing: SW	215	448	429	422	428	356	386	397	393	352	348	405	4579
	0	0	430	580	719	496	594	563	706	519	597	942	6146
SAMUEL GARY JR. & ASSOCIATES, INC.													
FEDERAL 12-10			NWSW 10-143-101	F#: 8068	SOW: PNA	C-O: 19886	C-W: 68953	C-G: 3808	COMP: 4/23/1981				

Operator-Lease Jan Feb Mar Apr May Jun Jul Aug Sep Oct Nov Dec 2002 Total

WHITING PETROLEUM CORPORATION

MOI 34-29 SWSE 29-143-101 F#: 12275 SOW: PNA C-O: 0 C-W: 0 C-G: 12 COMP: 4/23/1981
 R&LU: 0 0 0 0
 Spacing: SW 0 0 12 12

Pool Totals: Oil 16190 14531 16061 15009 15291 14279 15197 14906 14101 15141 13949 14694 179349
 Wells: 43 Wtr 36687 33867 38032 36094 37655 32271 37120 35719 34357 37140 32128 35406 426476
 Gas 13562 11453 13470 11273 12390 11574 13385 12740 12635 12264 12246 12196 149188

ELKHORN RANCH - RED RIVER

BILLINGS

BROOKS EXPLORATION, INC.

BN 1-23 NWNE 23-143-102 F#: 8363 SOW: PNA C-O: 15655 C-W: 25086 C-G: 42753 COMP: 5/12/1982

ELLSWORTH - RED RIVER

MCKENZIE

ANADARKO E&P COMPANY LP

MCGREGOR 12B-23 2 SWNW 23-149-100 F#: 8171 SOW: PNA C-O: 17434 C-W: 771 C-G: 297571 COMP: 5/1/1981

MISSOURI RIVER ROYALTY CORPORATION

STATE-ROGNESS 1-41-22 NENE 22-149-100 F#: 7879 SOW: F C-O: 171198 C-W: 320717 C-G: 2649643 COMP: 11/2/1980
 R&LU: 7361 713 31 606 28 688 30 635 26 619 31 599 30 596 31 599 31 576 30 596 31 529 30 539 31 7295
 Spacing: GNE 2428 2153 2386 2152 2364 2311 2258 2374 2248 2361 2124 2298 27457
 12416 11033 12565 10777 12127 11012 11222 11321 10700 10825 10404 10166 134568

Pool Totals: Oil 713 606 688 635 619 599 596 599 576 596 529 539 7295
 Wells: 2 Wtr 2428 2153 2386 2152 2364 2311 2258 2374 2248 2361 2124 2298 27457
 Gas 12416 11033 12565 10777 12127 11012 11222 11321 10700 10825 10404 10166 134568

ELM TREE - BAKKEN

MCKENZIE

PHILLIP D. ARMSTRONG

FROHOLM 1-18 SWSE 18-153-94 F#: 11935 SOW: F C-O: 31516 C-W: 6049 C-G: 20606 COMP: 3/29/1986
 R&LU: 935 103 7 168 28 42 19 30 17 85 17 71 7 60 6 77 5 66 6 89 5 102 5 96 6 989
 Spacing: S2 66 32 63 47 14 15 19 13 14 22 19 32 356
 33 44 55 33 33 44 33 45 44 44 33 33 474

ELMORE - MADISON

RENVILLE

BALLANTYNE OIL

MOTT "A" 1 NENW 35-164-84 F#: 3170 SOW: AL C-O: 94790 C-W: 46238 C-G: 11072 COMP: 6/30/1962
 R&LU: 1384 138 31 168 28 131 31 183 30 154 31 133 30 77 31 89 31 60 25 42 15 91 30 111 31 1377
 Spacing: ENW 61 114 107 210 149 114 73 65 60 45 60 52 1110
 96 88 95 94 95 93 95 94 79 48 94 95 1066

MOTT "A" 2 SWNW 35-164-84 F#: 3171 SOW: SI C-O: 142466 C-W: 80726 C-G: 9101 COMP: 8/19/1962
 R&LU: 0
 Spacing: WNW* 0
 0

STATE OF NORTH DAKOTA 1-36 NWSW 36-164-84 F#: 8989 SOW: AL C-O: 35967 C-W: 37341 C-G: 0 COMP: 11/26/1981
 R&LU: 967 81 31 88 28 89 31 88 30 103 31 80 30 87 31 76 31 78 30 92 31 85 30 78 31 1025
 Spacing: WSW 360 167 168 234 122 329 144 254 183 173 173 175 2482
 0 0 0 0 0 0 0 0 0 0 0 0 0

MOTT "A" 3 NWNW 35-164-84 F#: 10314 SOW: AL C-O: 24652 C-W: 51820 C-G: 7972 COMP: 9/29/1983
 R&LU: 923 96 31 112 28 87 31 122 30 103 31 89 30 51 31 59 31 40 25 28 15 61 30 74 31 922
 Spacing: WNW* 129 241 228 446 317 241 156 27 128 105 195 111 2324
 51 46 50 49 50 49 50 49 42 25 49 50 560

BEDFORD RESOURCES, INC.

HURDELBRINK R-1 SWSW 26-164-84 F#: 9673 SOW: PNA C-O: 143 C-W: 1731 C-G: 0 COMP: 9/17/1982

CLYDE G. KISSINGER

HURDLEBRINK 1 SWSW 26-164-84 F#: 3269 SOW: PNA C-O: 5270 C-W: 4971 C-G: 0 COMP: 1/5/1963

MCRAE & HENRY, LTD.

HARKNESS SWD SYSTEM 1 LT2 28-164-84 F#: 2905 SOW: PNA C-O: 100137 C-W: 126388 C-G: 0 COMP: 6/8/1961

Operator-Lease	Jan	Feb	Mar	Apr	May	Jun	Jul	Aug	Sep	Oct	Nov	Dec	2002 Total
HARKNESS "B" 2			LT2	27-164-84	F#: 3016	SOW: AL	C-O: 363795	C-W: 35452	C-G: 19811	COMP: 10/22/1961			
R&LU: 4614	395 31	364 28	404 31	383 30	401 31	379 30	389 31	387 31	374 30	385 31	376 30	385 31	4622
Spacing: WSE	152	0	161	0	169	0	0	0	177	0	161	0	820
	82	75	84	79	83	79	80	80	77	80	78	80	957
HARKNESS "A" 1-R			SESE	28-164-84	F#: 8524	SOW: AL	C-O: 165947	C-W: 335540	C-G: 3691	COMP: 12/15/1970			
R&LU: 1121	115 31	105 28	109 31	107 30	112 31	110 30	104 31	107 31	78 24	101 23	105 30	105 31	1258
Spacing: SSE	1183	429	930	837	969	1088	1493	1173	672	1183	843	871	11671
	12	11	11	11	12	12	11	11	8	11	11	11	132
HARKNESS "B" 3			SESE	27-164-84	F#: 10261	SOW: AL	C-O: 69651	C-W: 18716	C-G: 8932	COMP: 9/23/1983			
R&LU: 1707	146 31	135 28	150 31	142 30	148 31	140 30	143 31	143 31	138 30	142 31	138 30	144 31	1709
Spacing: ESE	4	0	4	0	4	0	0	0	4	0	4	0	20
	26	24	27	25	26	25	26	25	25	25	25	25	304
ROBERT P. JACKMAN, INC.													
MARY 1			NESW	28-164-84	F#: 9229	SOW: PNA	C-O: 77	C-W: 2132	C-G: 0	COMP: 12/18/1981			
SAMSON RESOURCES COMPANY													
T. P. CLIFFORD 1			NENE	33-164-84	F#: 2936	SOW: AL	C-O: 208398	C-W: 465651	C-G: 0	COMP: 6/24/1961			
R&LU: 2984	267 31	245 28	268 31	265 30	267 31	168 30	272 31	272 31	254 30	254 31	254 30	269 31	3055
Spacing: NNE	1116	1008	1116	1080	1116	692	1123	1116	1080	1116	1025	1110	12698
	0	0	0	0	0	0	0	0	0	0	0	0	0
HARKNESS 4-27			LT4	27-164-84	F#: 3049	SOW: AL	C-O: 393598	C-W: 515504	C-G: 1530	COMP: 2/2/1962			
R&LU: 3040	256 31	226 28	253 31	253 30	255 31	245 30	254 31	236 31	240 30	247 31	246 30	241 31	2952
Spacing: SSW*	1395	1260	1395	1352	1395	1350	1392	1395	1353	1395	1352	1395	16429
	0	0	0	0	0	0	0	0	0	0	0	0	0
C. F. BURRELL 1			SWNE	34-164-84	F#: 3058	SOW: PNA	C-O: 64108	C-W: 427270	C-G: 916	COMP: 12/15/1961			
R&LU: 0	0 0	0 0	0 0	0 0	0 0	0 0	0 0	0 0	0 0	0 0	0 0	0 0	0
Spacing: WNE*	0	0	0	0	0	0	0	0	0	0	0	0	0
	0	0	0	0	0	0	0	0	0	0	0	0	0
T. P. CLIFFORD 1-A			NENW	34-164-84	F#: 3108	SOW: AL	C-O: 320214	C-W: 279229	C-G: 0	COMP: 3/18/1962			
R&LU: 1518	123 31	113 28	123 31	142 30	144 31	90 30	147 31	148 31	137 30	136 31	126 30	135 31	1564
Spacing: NNW	992	896	992	960	992	616	999	992	960	992	1013	998	11402
	0	0	0	0	0	0	0	0	0	0	0	0	0
C. F. BURRELL 2			NENE	34-164-84	F#: 3164	SOW: AL	C-O: 288465	C-W: 53043	C-G: 2923	COMP: 5/25/1962			
R&LU: 1964	126 31	157 28	179 31	167 30	139 31	130 30	170 31	176 31	154 30	178 31	165 30	173 31	1914
Spacing: ENE	75	110	125	127	297	285	158	124	224	127	118	127	1897
	0	0	0	0	0	0	0	0	0	0	0	0	0
BURRELL 3-B34			NWNE	34-164-84	F#: 9791	SOW: AL	C-O: 109993	C-W: 102147	C-G: 34725	COMP: 1/27/1983			
R&LU: 3412	325 31	256 28	285 31	266 30	290 31	288 30	283 31	277 31	245 30	284 31	261 30	274 31	3334
Spacing: WNE*	433	347	375	380	317	286	349	372	252	430	411	443	4395
	145	131	145	140	145	140	145	145	140	145	140	145	1706
HARKNESS 3-27			SESW	27-164-84	F#: 12235	SOW: AL	C-O: 97530	C-W: 51614	C-G: 0	COMP: 3/7/1988			
R&LU: 1634	148 31	130 28	150 31	140 30	136 31	140 30	142 31	138 31	134 30	141 31	140 30	139 31	1678
Spacing: SSW*	341	308	341	330	341	329	354	341	330	341	331	341	4028
	0	0	0	0	0	0	0	0	0	0	0	0	0
BURRELL 4-H34			SENE	34-164-84	F#: 12639	SOW: PNA	C-O: 4495	C-W: 36028	C-G: 0	COMP: 6/10/1989			
R&LU: 0	0 0	0 0	0 0	0 0	0 0	0 0	0 0	0 0	0 0	0 0	0 0	0 0	0
Spacing: ENE	0	0	0	0	0	0	0	0	0	0	0	0	0
	0	0	0	0	0	0	0	0	0	0	0	0	0
STUARCO OIL COMPANY, INC.													
SANDERSON 1-12			SWNW	1-163-84	F#: 4105	SOW: PNA	C-O: 3332	C-W: 15582	C-G: 0	COMP: 8/3/1966			
TURTLE MOUNTAIN GAS & OIL, INC.													
NELSON ET AL 32-35			SWNE	35-164-84	F#: 7153	SOW: PNA	C-O: 9604	C-W: 32567	C-G: 0	COMP: 10/10/1979			

Operator-Lease Jan Feb Mar Apr May Jun Jul Aug Sep Oct Nov Dec 2002 Total

WARD-WILLISTON COMPANY

KEITH 23-35			NESW 35-164-84	F#: 8108	SOW: AL	C-O: 66836	C-W: 47325	C-G: 0	COMP: 1/27/1981					
R&LU: 1741	145 31	145 28	122 28	34 10	199 31	192 30	180 31	137 31	155 30	174 31	70 15	98 7	1651	
Spacing: ESW	0	0	50	50	130	130	100	160	100	75	50	50	895	
	0	0	0	0	0	0	0	0	0	0	0	0	0	
Pool Totals: Oil	2361	2244	2350	2292	2451	2184	2299	2245	2087	2204	2118	2226	27061	
Wells: 22 Wtr	6241	4880	5992	6006	6318	5460	6341	6019	5523	5982	5736	5673	70171	
Gas	412	375	412	398	411	398	407	404	371	334	397	406	4725	

ELMS - MADISON

BOTTINEAU

CITATION OIL & GAS CORP.

ROUTLEDGE 1-13			SWSE 13-159-82	F#: 12298	SOW: AL	C-O: 179731	C-W: 1084407	C-G: 41884	COMP: 1/25/1988					
R&LU: 4270	290 26	292 22	381 31	360 30	366 31	349 30	359 31	355 31	342 30	353 31	341 30	344 31	4132	
Spacing: SWSE	5110	4900	6345	6235	6427	6245	6365	6510	6290	6570	6376	6508	73881	
	93	84	93	60	62	60	62	62	60	62	60	62	820	
NELSON 1-13			SWSW 13-159-82	F#: 12356	SOW: AL	C-O: 157471	C-W: 1666269	C-G: 42415	COMP: 4/2/1988					
R&LU: 4216	297 26	363 28	379 31	360 30	377 31	353 30	352 31	362 31	357 30	344 31	328 30	345 31	4217	
Spacing: SWSW	7797	8622	5014	8990	9566	9393	9183	9419	9197	9397	9063	9557	105198	
	108	98	111	75	79	76	77	77	76	79	60	63	979	
NELSON 3-13			SESW 13-159-82	F#: 12395	SOW: AL	C-O: 170476	C-W: 934471	C-G: 34335	COMP: 4/26/1988					
R&LU: 3960	272 26	363 28	366 30	330 30	335 30	312 29	352 31	332 31	317 29	332 30	328 30	318 30	3957	
Spacing: SESW	3898	4479	9097	4735	4644	4452	4667	4633	4518	4608	4591	4488	58810	
	109	98	106	75	76	74	78	78	74	76	60	61	965	
HERTEL 1-14			SESE 14-159-82	F#: 12397	SOW: AL	C-O: 294005	C-W: 1792495	C-G: 44967	COMP: 4/19/1988					
R&LU: 6388	423 26	572 28	573 31	564 30	572 30	555 30	572 31	453 24	497 27	572 30	547 30	554 31	6454	
Spacing: SESE	5555	6351	6887	6540	6717	6795	6840	5385	6048	7015	6847	7030	78010	
	124	112	155	120	124	120	124	124	120	279	120	93	1615	
HERTEL 2-14			NWSE 14-159-82	F#: 12426	SOW: SI	C-O: 28166	C-W: 429739	C-G: 27494	COMP: 5/19/1988					
R&LU: 26	0 0	0 0	0 0	0 0	0 0	0 0	0 0	0 0	0 0	0 0	0 0	0 0	0	
Spacing: NWSE	0	0	0	0	0	0	0	0	0	0	0	0	0	
	0	0	0	0	0	0	0	0	0	0	0	0	0	
SHARON 11-24 3			NWNW 24-159-82	F#: 12443	SOW: AL	C-O: 161878	C-W: 1041362	C-G: 41624	COMP: 12/8/1989					
R&LU: 2358	184 26	199 28	170 29	218 30	210 31	204 30	196 31	215 31	193 30	204 31	226 30	198 31	2417	
Spacing: NWNW	5060	5708	5309	6095	6340	6202	6305	6405	6150	6415	6239	6380	72608	
	62	56	62	60	0	60	62	62	60	62	60	62	668	
HERTEL 43-14 3			NESE 14-159-82	F#: 13025	SOW: TA	C-O: 66861	C-W: 1298916	C-G: 25110	COMP: 11/16/1990					
R&LU: 0	0 0	0 0	0 0	0 0	0 0	0 0	0 0	0 0	0 0	0 0	0 0	0 0	0	
Spacing: NESE	0	0	0	0	0	0	0	0	0	0	0	0	0	
	0	0	0	0	0	0	0	0	0	0	0	0	0	
NELSON-SHARON 1H			SESW 13-159-82	F#: 14509	SOW: AL	C-O: 238001	C-W: 1935456	C-G: 42729	COMP: 1/4/1997					
R&LU: 34918	2561 26	2937 28	3183 31	3008 30	3027 31	2914 30	2907 31	2924 31	2888 30	2929 31	2702 30	2839 31	34819	
Spacing: ICO	27285	31055	33789	32580	33600	32662	33300	33717	33120	34375	32710	34215	392408	
	465	364	403	360	372	480	341	310	300	310	270	279	4254	
HERTEL 4H			SESE 14-159-82	F#: 14645	SOW: AL	C-O: 50676	C-W: 1313645	C-G: 13091	COMP: 8/24/1997					
R&LU: 5928	493 26	428 24	578 31	554 30	531 30	521 30	514 31	522 31	484 30	488 31	456 30	466 31	6035	
Spacing: S2	16745	16151	20395	19765	19760	19753	19800	19922	19038	19400	18720	19205	228654	
	124	112	124	120	93	90	124	124	120	93	90	93	1307	

WACKER OIL, INC.

SHARON 1-24			NENW 24-159-82	F#: 12416	SOW: PNA	C-O: 679	C-W: 29540	C-G: 0	COMP: 3/21/1990					
-------------	--	--	----------------	-----------	----------	----------	------------	--------	-----------------	--	--	--	--	--

WILLISTON INDUSTRIAL SUPPLY CORPORATION

KABANUCK 1			NENE 23-159-82	F#: 13333	SOW: AL	C-O: 136178	C-W: 2504057	C-G: 0	COMP: 6/17/1992					
R&LU: 7639	574 24	732 28	773 31	724 30	747 30	713 30	717 31	379 20	647 30	602 31	571 30	601 31	7780	
Spacing: NENE	15649	19521	22823	19841	19280	19645	19927	10982	17556	16965	16506	17052	215747	
	0	0	0	0	0	0	0	0	0	0	0	0	0	

Operator-Lease	Jan	Feb	Mar	Apr	May	Jun	Jul	Aug	Sep	Oct	Nov	Dec	2002 Total
Pool Totals: Oil	5094	5886	6403	6118	6165	5921	5969	5542	5725	5824	5499	5665	69811
Wells: 11 Wtr	87099	96787	109659	104781	106334	105147	106387	96973	101917	104745	101052	104435	1225316
Gas	1085	924	1054	870	806	960	868	837	810	961	720	713	10608

ENTRY - MADISON

BURKE

TEXOTA OIL CO.

A. WOLKENHAUER 1 SWNW 33-164-90 F#: 1332 SOW: PNA C-O: 2294 C-W: 1327 C-G: 3200 COMP: 4/18/1957

EPPING - MADISON

WILLIAMS

ZINKE & TRUMBO, INC.

BROWN 1-8 SWNE 8-155-99 F#: 7405 SOW: AL C-O: 122015 C-W: 52100 C-G: 75916 COMP: 6/13/1980
R&LU: 11252 1003 31 943 28 963 31 953 30 979 31 922 29 872 31 592 25 919 23 1027 23 952 30 955 31 11080
Spacing: NE 222 52 192 300 357 298 287 220 190 347 363 368 3196
0 0 0 0 0 0 0 0 0 0 0 0 0 0

EPPING - RED RIVER

WILLIAMS

ZINKE & TRUMBO, INC.

BROWN 1-8 SWNE 8-155-99 F#: 7405 SOW: PNA C-O: 700 C-W: 383 C-G: 287 COMP: 4/3/1980

ESTES - BAKKEN

MCKENZIE

HEADINGTON OIL LIMITED PARTNERSHIP

USA 11-4-76 NWNW 4-149-104 F#: 8992 SOW: PNA C-O: 525 C-W: 1361 C-G: 141 COMP: 11/30/1982

ESTES - MADISON

MCKENZIE

AGATE PETROLEUM, INC.

FLYNN 1 NESE 20-150-104 F#: 11130 SOW: AL C-O: 97965 C-W: 212029 C-G: 142196 COMP: 3/4/1986
R&LU: 4061 333 31 307 28 351 31 310 30 317 31 266 30 393 31 330 31 322 30 332 31 331 30 351 28 3943
Spacing: SE 997 813 890 885 888 428 885 876 834 843 842 840 10021
243 225 256 226 232 194 287 241 235 242 241 256 2878

HEADINGTON OIL LIMITED PARTNERSHIP

USA 11-4-76 NWNW 4-149-104 F#: 8992 SOW: AL C-O: 214657 C-W: 392861 C-G: 108336 COMP: 6/1/1983
R&LU: 7241 636 31 547 28 593 29 508 30 743 31 587 30 590 31 571 30 566 30 543 30 578 30 586 31 7048
Spacing: NW 1889 1716 1749 1571 2264 1852 1851 1756 1737 1709 1792 1830 21716
310 280 290 300 310 300 310 302 300 300 300 310 3612

J.P. OIL COMPANY, INC.

USA 24-04 SESW 4-149-104 F#: 7647 SOW: AL C-O: 18602 C-W: 24865 C-G: 14116 COMP: 5/29/2001
R&LU: 10284 1041 31 899 26 921 30 900 30 926 29 870 30 875 31 874 31 807 30 805 31 752 30 787 31 10457
Spacing: S2 1134 1109 1160 1111 1186 1162 1173 1200 1153 1196 1130 1146 13860
805 654 598 640 663 650 753 726 672 695 664 680 8200

FARGHER-MELLAND 29-6 SENW 29-150-104 F#: 9034 SOW: AL C-O: 114246 C-W: 475552 C-G: 54515 COMP: 1/2/1982
R&LU: 4152 287 29 283 28 301 31 334 30 494 31 452 30 396 31 388 31 356 30 367 31 235 17 252 21 4145
Spacing: NW 1049 1000 1131 1179 1844 2050 1764 1711 1575 1577 1045 951 16876
114 112 124 120 124 120 124 124 120 124 69 84 1359

Pool Totals: Oil	2297	2036	2166	2052	2480	2175	2254	2163	2051	2047	1896	1976	25593
Wells: 4 Wtr	5069	4638	4930	4746	6182	5492	5673	5543	5299	5325	4809	4767	62473
Gas	1472	1271	1268	1286	1329	1264	1474	1393	1327	1361	1274	1330	16049

ESTES - RED RIVER

MCKENZIE

J.P. OIL COMPANY, INC.

USA 24-04 SESW 4-149-104 F#: 7647 SOW: PNA C-O: 211790 C-W: 21648 C-G: 381644 COMP: 1/3/1981

FAIRFIELD - DUPEROW

BILLINGS

W. H. HUNT TRUST ESTATE

BARANKO 1 NWNE 3-142-99 F#: 7618 SOW: PNA C-O: 166475 C-W: 121884 C-G: 163221 COMP: 7/9/1980

FANCY BUTTES - MADISON

MCKENZIE

TEXACO INC.

C. KERR 1 SWSW 5-150-96 F#: 1412 SOW: PNA C-O: 96802 C-W: 103099 C-G: 111759 COMP: 6/18/1957

Operator-Lease Jan Feb Mar Apr May Jun Jul Aug Sep Oct Nov Dec 2002 Total

FAYETTE - BAKKEN

DUNN

ARMSTRONG OPERATING, INC.

TEXACO MASTER ENTERPRISES 1 SESE 27-143-96 F#: 12840 SOW: F C-O: 2324 C-W: 0 C-G: 1673 COMP: 9/19/1990
 R&LU: 255 11 7 9 4 11 5 10 4 14 7 16 8 5 2 3 2 10 4 10 4 10 5 11 5 120
 Spacing: E2 0
 13 10 13 12 16 19 6 3 12 12 11 13 140

FILLMORE - DUPEROW

DIVIDE

CHIEFTAIN INTERNATIONAL, INC.

ARCHIE S. PETERSON 1 SWNW 31-163-97 F#: 11504 SOW: PNA C-O: 3341 C-W: 11285 C-G: 0 COMP: 11/2/1985

FLAT LAKE EAST - MADISON

DIVIDE

FLAT LAKE EAST - MADISON UNIT

CAMWEST II L.P.

OSCAR BJORGEN 1 NWSE 34-164-103 F#: 3982 SOW: AL C-O: 94040 C-W: 56934 C-G: 5283 COMP: 11/28/1965
 R&LU: 1297 134 31 119 28 124 27 119 30 108 31 96 30 109 31 102 31 95 30 104 31 90 30 97 31 1297
 Spacing: U 179 161 220 218 184 206 189 199 265 216 183 261 2481
 0 0 0 0 0 0 0 0 0 0 0 0 0
 Unit Totals: Oil 134 119 124 119 108 96 109 102 95 104 90 97 1297
 Wells: 1 Wtr 179 161 220 218 184 206 189 199 265 216 183 261 2481
 Gas 0 0 0 0 0 0 0 0 0 0 0 0 0

FLAT TOP BUTTE - BAKKEN

MCKENZIE

BASIC EARTH SCIENCE SYSTEMS, INC.

BEICEGEL-CARSON 1-34 W2NW 34-146-101 F#: 9982 SOW: F C-O: 165416 C-W: 2913 C-G: 251931 COMP: 6/1/1983
 R&LU: 1962 201 29 162 16 207 16 142 15 146 15 124 15 154 16 136 15 160 15 199 16 314 16 152 15 2097
 Spacing: NW 0 12 0 57 0 0 0 18 0 10 10 5 112
 508 498 763 669 493 579 612 625 611 631 591 451 7031

BEICEGEL-FEDERAL 34-34 SWSE 34-146-101 F#: 10458 SOW: AL C-O: 39975 C-W: 5246 C-G: 71209 COMP: 7/4/1984
 R&LU: 1045 159 14 74 6 0 6 125 7 81 20 12 1 9 1 0 0 277 25 141 22 168 17 10 2 1056
 Spacing: SE 47 28 0 40 48 0 13 0 83 33 42 5 339
 77 0 0 0 0 0 0 0 241 124 148 9 599

BURLINGTON RESOURCES OIL & GAS COMPANY

MOI 23-33H NESW 33-146-101 F#: 12568 SOW: PNA C-O: 10439 C-W: 68 C-G: 10841 COMP: 4/21/1989
 MOI 13-21H NWSW 21-146-101 F#: 12761 SOW: PNA C-O: 97547 C-W: 3088 C-G: 202761 COMP: 1/26/1990
 R&LU: 0 0 0 0 0 0 0 0 0 0 0 0 0
 Spacing: SEC 0 0 0 0 0 0 0 0 0 0 0 0 0
 0 0 0 0 0 0 0 0 0 0 0 0 0

MOI FLAT TOP BUTTE 22-35H SENW 35-146-101 F#: 13444 SOW: PNA C-O: 16693 C-W: 304 C-G: 47164 COMP: 12/1/1992
 MOI FLAT TOP BUTTE 21-17H NENW 17-146-101 F#: 13525 SOW: PNA C-O: 11647 C-W: 122 C-G: 13725 COMP: 9/28/1993
 FLAT TOP BUTTE FEDERAL 14-20H SWSW 20-146-101 F#: 13568 SOW: PNA C-O: 22959 C-W: 1083 C-G: 15079 COMP: 11/24/1993

BURLINGTON RESOURCES OIL & GAS COMPANY LP

FLAT TOP BUTTE FEDERAL 32-24H SWNE 24-146-102 F#: 13459 SOW: PNA C-O: 162818 C-W: 3009 C-G: 420852 COMP: 3/9/1993
 R&LU: 0
 Spacing: SEC 0
 0 0 0 0 0 0 0 0 0 0 0 0 0

GEORESOURCES, INC.

PEOC 31-16H NWNE 16-146-101 F#: 12924 SOW: SI C-O: 16795 C-W: 48 C-G: 23412 COMP: 9/1/1990
 R&LU: 623 0 0 0 0 0 0 0 0 0 0 0 17 6 144 24 201 28 177 24 539
 Spacing: SEC 0
 0 0 0 0 0 0 0 0 26 216 302 266 810

NANCE PETROLEUM CORPORATION

FLAT TOP BUTTE 41-21H NENE 21-146-101 F#: 13001 SOW: AL C-O: 131873 C-W: 1343 C-G: 241999 COMP: 2/3/1991
 R&LU: 4478 464 31 396 28 357 31 422 30 428 31 380 30 348 31 150 14 407 30 450 31 379 30 375 31 4556
 Spacing: SEC 0 0 0 0 40 0 0 20 10 0 10 5 85
 1358 1161 1235 1180 1172 1101 1112 537 1352 1285 1185 1187 13865

Operator-Lease	Jan	Feb	Mar	Apr	May	Jun	Jul	Aug	Sep	Oct	Nov	Dec	2002 Total
FLAT TOP BUTTE 22-5H			SENW 5-145-101	F#: 13071	SOW: AL	C-O: 173507	C-W: 1828	C-G: 422086	COMP: 5/14/1991				
R&LU: 303	0 0	0 0	0 0	76 24	66 31	60 29	53 31	55 31	52 30	17 13	0 0	0 0	379
Spacing: W2	0	0	0	0	0	0	0	0	55	0	0	0	55
	0	0	0	1629	2151	2271	2053	2154	1577	507	0	0	12342
FLAT TOP BUTTE 31-3H			NWNE 3-145-101	F#: 13284	SOW: AL	C-O: 57256	C-W: 1905	C-G: 167827	COMP: 1/11/1992				
R&LU: 1637	223 7	153 7	0 0	0 0	55 2	70 3	70 2	246 14	227 16	203 9	148 8	202 5	1597
Spacing: SEC	0	0	0	0	0	0	30	0	35	35	40	0	140
	51	53	0	0	16	22	12	124	146	76	68	46	614
FLAT TOP BUTTE FEDERAL 34-32H			SWSE 32-146-101	F#: 13354	SOW: AL	C-O: 89250	C-W: 1502	C-G: 282388	COMP: 6/16/1992				
R&LU: 876	0 0	66 24	106 31	86 30	76 31	130 30	66 31	77 31	60 30	67 31	87 30	11 31	832
Spacing: SEC	0	0	10	0	5	0	0	0	15	0	0	5	35
	837	998	1421	1417	1357	1307	1375	1418	1142	1476	1417	1043	15208
FLAT TOP BUTTE 31-29H			NWNE 29-146-101	F#: 13378	SOW: AL	C-O: 88937	C-W: 1822	C-G: 416374	COMP: 8/9/1992				
R&LU: 933	112 31	61 28	64 31	67 30	101 31	47 30	72 31	48 31	24 30	60 31	81 30	59 30	796
Spacing: SEC	0	0	0	0	60	0	0	25	10	0	10	20	125
	1148	1398	1232	1996	2746	1811	2652	1994	2161	2461	2300	2163	24062
FLAT TOP BUTTE FEDERAL 14-4H			SWSW 4-145-101	F#: 13406	SOW: F	C-O: 51188	C-W: 3023	C-G: 483546	COMP: 10/20/1992				
R&LU: 779	94 31	93 28	49 31	95 30	82 31	43 30	70 29	61 31	52 29	73 31	76 30	55 31	843
Spacing: W2	25	0	42	35	0	35	40	40	20	30	0	50	317
	2603	2455	2546	2620	2692	2506	2749	2519	1493	2367	2609	2727	29886
FLAT TOP BUTTE FEDERAL 21-14H			NENW 14-146-102	F#: 13468	SOW: AL	C-O: 149976	C-W: 417	C-G: 210556	COMP: 1/11/1993				
R&LU: 2645	267 31	243 28	270 31	251 30	255 31	235 30	241 31	252 31	236 30	231 31	228 30	230 31	2939
Spacing: SEC	0	0	0	0	0	0	0	0	23	0	0	0	23
	660	641	669	613	655	689	717	693	664	700	668	672	8041
FLAT TOP BUTTE 24-13H			SESW 13-146-102	F#: 13541	SOW: F	C-O: 103970	C-W: 3496	C-G: 310495	COMP: 1/1/1994				
R&LU: 2106	187 31	174 28	149 28	139 30	133 30	120 29	282 31	221 31	19 16	167 31	205 30	251 31	2047
Spacing: SEC	20	0	73	0	5	70	35	30	20	75	0	30	358
	1546	1132	1059	1612	1041	1645	1833	1603	491	1882	960	783	15587
FLAT TOP BUTTE FEDERAL 23-19H			E2SW 19-146-101	F#: 13674	SOW: F	C-O: 56490	C-W: 5376	C-G: 373415	COMP: 8/27/1994				
R&LU: 3325	272 31	335 28	283 31	252 30	321 31	212 30	311 31	276 31	223 30	281 31	210 30	279 31	3255
Spacing: SEC	35	0	35	0	50	50	35	30	50	0	30	40	355
	3654	3059	3223	3367	3754	2896	3875	3536	3143	2960	3468	3386	40321
RANCH OIL COMPANY													
MOI 22-27			SENW 27-146-101	F#: 12276	SOW: AL	C-O: 120293	C-W: 7195	C-G: 288367	COMP: 3/4/1988				
R&LU: 1047	107 31	84 28	111 31	93 30	75 31	63 30	70 31	30 31	71 28	203 18	74 22	84 31	1065
Spacing: W2	0	30	68	40	68	33	32	20	102	53	39	12	497
	1212	1027	1320	1421	1387	1270	1373	1151	874	675	450	236	12396
MOI FLAT TOP BUTTE 44-35H			SESE 35-146-101	F#: 13105	SOW: AL	C-O: 32046	C-W: 863	C-G: 89431	COMP: 3/4/1991				
R&LU: 2694	274 15	242 14	241 15	173 20	237 31	188 30	216 31	215 16	214 19	245 15	160 15	214 16	2619
Spacing: SEC	0	0	25	0	0	20	0	0	0	20	0	10	75
	217	233	349	138	312	215	202	238	205	296	285	293	2983
TROTTER 1			SWSE 31-146-101	F#: 13281	SOW: AL	C-O: 157142	C-W: 2617	C-G: 668159	COMP: 1/18/1992				
R&LU: 1192	114 29	117 28	83 31	65 30	124 31	55 30	52 3	65 31	100 30	92 29	97 30	158 31	1122
Spacing: SEC	25	0	52	62	124	60	0	25	101	0	0	1	450
	2525	2317	946	1396	2315	1821	1282	1432	1725	949	2438	2515	21661
FLAT TOP BUTTE FED. COM. 100% 2			SWNW 30-146-101	F#: 13344	SOW: GL	C-O: 86667	C-W: 1222	C-G: 293427	COMP: 6/1/1992				
R&LU: 1196	87 31	94 28	103 31	95 30	104 31	77 30	95 31	71 31	81 30	112 31	66 30	109 31	1094
Spacing: SEC	20	94	15	95	104	77	0	30	81	0	0	20	536
	1637	1472	1599	1589	1630	1598	1634	1621	1528	1341	1268	1450	18367
Pool Totals: Oil	2561	2294	2023	2081	2284	1816	2109	1903	2220	2685	2494	2366	26836
Wells: 22 Wr	172	164	320	329	504	345	185	238	605	256	181	203	3502
Gas	18033	16444	16362	19647	21721	19731	21481	19645	17379	17946	18157	17227	223773

Operator-Lease Jan Feb Mar Apr May Jun Jul Aug Sep Oct Nov Dec 2002 Total

FLAT TOP BUTTE - BIRDBEAR

MCKENZIE

NANCE PETROLEUM CORPORATION

FLAT TOP BUTTE NELSON 11-24 NWNW24-146-102 F#: 13635 SOW: AL C-O: 127017 C-W: 204331 C-G: 121435 COMP: 8/26/1994
 R&LU: 1175 296 29 302 28 112 12 41 4 67 13 29 4 34 9 36 5 26 10 53 11 36 6 49 5 1081
 Spacing: W2 2703 2817 1048 2 411 107 156 1 2 292 193 281 8013
 377 183 251 3 23 15 27 24 28 49 10 18 1008

FLAT TOP BUTTE - DUPEROW

MCKENZIE

BASIC EARTH SCIENCE SYSTEMS, INC.

FEDERAL 1-22 SENE 22-146-101 F#: 7512 SOW: PNA C-O: 13530 C-W: 204 C-G: 8316 COMP: 9/18/1980

EOG RESOURCES, INC.

SHEEP CREEK BN 8-23 NWNW23-146-101 F#: 4520 SOW: PNA C-O: 4248 C-W: 3830 C-G: 2271 COMP: 6/13/1980

NANCE PETROLEUM CORPORATION

BEICEGEL CREEK 27-42 SENE 27-146-101 F#: 8468 SOW: PNA C-O: 216137 C-W: 241125 C-G: 289040 COMP: 2/25/1982
 R&LU: 2409 81 13 149 7 547 31 357 30 283 31 215 26 235 28 204 29 199 27 215 9 0 0 2485
 Spacing: E2 204 116 117 108 85 89 79 86 82 47 0 1013
 236 220 1475 1321 1338 1300 1145 1016 768 213 377 9409

FLAT TOP BUTTE 15-34 SWSE 15-146-101 F#: 8668 SOW: F C-O: 253835 C-W: 23982 C-G: 317405 COMP: 5/1/1990
 R&LU: 20493 1657 31 1557 28 782 14 1797 30 1920 31 1851 30 1873 31 1847 31 1785 30 1813 31 1639 28 1836 31 20357
 Spacing: E2 264 255 102 390 316 286 291 362 341 335 270 341 3553
 1846 1724 860 1692 1608 1499 1627 1641 1459 1565 1384 1886 18791

FLAT TOP BUTTE NELSON 11-24 NWNW24-146-102 F#: 13635 SOW: AL C-O: 101545 C-W: 150937 C-G: 93440 COMP: 3/7/1994
 R&LU: 908 230 29 234 28 86 12 32 4 52 13 22 4 27 9 27 5 21 10 39 11 29 6 24 5 823
 Spacing: W2 2089 2177 810 1 318 82 121 1 1 225 149 195 6169
 292 142 194 3 18 12 21 19 22 37 7 12 779

Pool Totals: Oil 1968 1940 1415 2186 2255 2088 2135 2078 2005 2067 1668 1860 23665
 Wells: 5 Wtr 2557 2548 1029 499 719 457 491 449 424 607 419 536 10735
 Gas 2374 2086 2529 3016 2964 2811 2793 2676 2249 1815 1768 1898 28979

FLAT TOP BUTTE - HEATH

MCKENZIE

TEXACO INC.

GOV'T MARY PACE 1 SWNW 14-146-101 F#: 2667 SOW: PNA C-O: 446 C-W: 30 C-G: 333 COMP: 9/29/1960

FLAT TOP BUTTE - MADISON

MCKENZIE

BASIC EARTH SCIENCE SYSTEMS, INC.

FEDERAL 1-22 SENE 22-146-101 F#: 7512 SOW: PNA C-O: 42716 C-W: 206188 C-G: 50833 COMP: 8/6/1985

BURLINGTON RESOURCES OIL & GAS COMPANY

FEDERAL 11-26 NWNW26-146-101 F#: 12049 SOW: PNA C-O: 23806 C-W: 54802 C-G: 19702 COMP: 2/4/1987

NANCE PETROLEUM CORPORATION

FLAT TOP BUTTE 15-44 SESE 15-146-101 F#: 6846 SOW: AL C-O: 456415 C-W: 638835 C-G: 384580 COMP: 7/12/1979
 R&LU: 6183 213 17 504 28 462 31 524 30 573 31 507 29 183 1 666 30 650 25 634 24 671 25 688 27 6275
 Spacing: SE 1918 2778 3003 2700 3190 2682 428 5164 4176 4530 4563 4418 39550
 226 436 515 525 589 517 35 692 691 480 577 562 5845

FLAT TOP BUTTE 15-22 SENW 15-146-101 F#: 7494 SOW: TA C-O: 337354 C-W: 261807 C-G: 360104 COMP: 3/18/1981

FLAT TOP BUTTE 15-24 SESW 15-146-101 F#: 7495 SOW: AL C-O: 633757 C-W: 826452 C-G: 541339 COMP: 8/30/1980
 R&LU: 15069 1435 31 1003 22 1383 31 1391 30 1368 31 1299 30 1309 30 1260 31 1230 30 1296 31 991 30 1015 31 14980
 Spacing: SW 5597 3832 5679 5536 5390 4977 4858 5028 5077 5208 3718 4561 59461
 1051 847 1166 1197 1028 1082 1026 1179 1095 1145 652 725 12193

BEICEGEL CREEK 27-42 SENE 27-146-101 F#: 8468 SOW: AL C-O: 2307 C-W: 2830 C-G: 0 COMP: 11/20/2002
 R&LU: 2316 874 15 1433 31 2307
 Spacing: NE 962 1868 2830
 0 0 0

FLAT TOP BUTTE 15-32 SWNE 15-146-101 F#: 9253 SOW: AL C-O: 219614 C-W: 689544 C-G: 218243 COMP: 12/14/1982
 R&LU: 5716 513 31 442 28 520 31 487 30 465 31 443 30 449 31 435 31 426 30 436 31 429 30 451 31 5496
 Spacing: NE 2596 2379 2631 2388 2559 2569 3003 3046 2904 3016 2931 3041 33063
 438 462 469 436 481 448 457 479 487 419 321 336 5233

Operator-Lease	Jan	Feb	Mar	Apr	May	Jun	Jul	Aug	Sep	Oct	Nov	Dec	2002 Total
Pool Totals: Oil	2161	1949	2365	2402	2406	2249	1941	2361	2306	2366	2965	3587	29058
Wells: 7 Wtr	10111	8989	11313	10624	11139	10228	8289	13238	12157	12754	12174	13888	134904
Gas	1715	1745	2150	2158	2098	2047	1518	2350	2273	2044	1550	1623	23271
<hr/>													
FLAT TOP BUTTE - RED RIVER							MCKENZIE						
BASIC EARTH SCIENCE SYSTEMS, INC.													
FEDERAL 1-22			SENE 22-146-101	F#: 7512	SOW: PNA	C-O: 90744	C-W: 89515	C-G: 985782	COMP: 9/12/1981				
EOG RESOURCES, INC.													
SHEEP CREEK BN 8-23			NWNW 23-146-101	F#: 4520	SOW: PNA	C-O: 31342	C-W: 78334	C-G: 132545	COMP: 9/2/1982				
NANCE PETROLEUM CORPORATION													
FLAT TOP BUTTE 15-22			SENE 15-146-101	F#: 7494	SOW: PNA	C-O: 118641	C-W: 270900	C-G: 1038832	COMP: 4/6/1981				
FLAT TOP BUTTE 15-34			SWSE 15-146-101	F#: 8668	SOW: F	C-O: 131653	C-W: 119193	C-G: 966637	COMP: 9/2/1982				
FLAT TOP BUTTE NELSON 11-24			NWNW 24-146-102	F#: 13635	SOW: DRY	C-O: 182	C-W: 0	C-G: 0	COMP: 2/27/1994				
STENSRUD 43-14			NESE 14-146-102	F#: 14794	SOW: AL	C-O: 171988	C-W: 73352	C-G: 367647	COMP: 8/14/1998				
R&LU: 16380	1364 19	1782 28	1920 31	1181 23	1509 31	1175 27	1717 31	1570 31	931 19	1530 31	1135 24	560 12	16374
Spacing: E2	886	1776	1924	1168	990	987	1464	1557	651	1462	1081	103	14049
	3153	4457	4410	2839	2962	2705	3532	3462	1636	3160	2238	546	35100
<hr/>													
Pool Totals: Oil	1364	1782	1920	1181	1509	1175	1717	1570	931	1530	1135	560	16374
Wells: 6 Wtr	886	1776	1924	1168	990	987	1464	1557	651	1462	1081	103	14049
Gas	3153	4457	4410	2839	2962	2705	3532	3462	1636	3160	2238	546	35100

FLAXTON - MADISON							BURKE						
BALLANTYNE OIL													
SCHULTZ 14-4			NWNW 14-163-91	F#: 10179	SOW: AL	C-O: 96812	C-W: 376989	C-G: 364750	COMP: 7/29/1983				
R&LU: 2590	242 31	240 28	155 28	153 30	191 31	225 30	71 31	175 21	294 30	199 31	78 30	334 31	2357
Spacing: NW*	3529	3185	3517	3405	3519	3402	3510	2459	3513	3582	3460	3557	40638
	222	240	231	457	254	252	353	322	368	421	291	346	3757
SCHULTZ 14-6			SENE 14-163-91	F#: 10310	SOW: AL	C-O: 94550	C-W: 644094	C-G: 380324	COMP: 10/4/1983				
R&LU: 0	0 0	0 0	0 0	0 0	0 0	0 0	0 0	0 0	0 0	0 0	0 0	0 0	0
Spacing: NW*	0	0	0	0	0	0	0	0	0	0	0	0	0
	251	271	260	515	285	284	398	363	416	473	328	390	4234
SCHULTZ 1 SWDW			NWSW 14-163-91	F#: 10406	SOW: PNA	C-O: 2146	C-W: 24221	C-G: 5564	COMP: 11/20/1983				
HANSON 22-3			NENW 22-163-91	F#: 10858	SOW: AL	C-O: 34056	C-W: 278141	C-G: 77839	COMP: 6/18/1984				
R&LU: 1573	107 31	118 28	153 31	112 30	132 31	140 30	136 31	113 31	108 29	113 24	121 30	129 31	1482
Spacing: NW*	1337	1390	1312	1421	1168	1393	1529	1349	1395	1351	1511	1316	16472
	302	218	253	171	231	341	548	346	324	365	553	798	4450
HARMS 21-9			NESE 21-163-91	F#: 10898	SOW: AL	C-O: 16961	C-W: 2783	C-G: 130419	COMP: 8/6/1984				
R&LU: 139	10 31	23 28	25 31	24 30	22 31	60 30	35 31	20 20	15 29	3 13	5 20	45 26	287
Spacing: SE*	0	0	0	0	0	0	0	0	0	13	0	0	13
	536	472	451	290	458	509	425	439	456	478	478	495	5487

BHP PETROLEUM COMPANY, INC.													
EDITH 1			SENE 7-163-90	F#: 9476	SOW: PNA	C-O: 5432	C-W: 33406	C-G: 23523	COMP: 6/19/1982				
FAITH 1			SESE 1-163-91	F#: 9797	SOW: PNA	C-O: 184	C-W: 1302	C-G: 0	COMP: 1/19/1983				
RONALD 1			SENE 16-163-90	F#: 10705	SOW: PNA	C-O: 858	C-W: 5656	C-G: 0	COMP: 4/20/1984				
CHANDLER & ASSOCIATES, INC.													
GUDMUNN SJUE 1			NWSW 15-163-91	F#: 2145	SOW: PNA	C-O: 5028	C-W: 6217	C-G: 9947	COMP: 9/7/1982				
GUDMUNN SJUE 6-15			SENE 15-163-91	F#: 9812	SOW: PNA	C-O: 16010	C-W: 61272	C-G: 30788	COMP: 11/24/1982				
GUDMUNN SJUE 2-15			NWNE 15-163-91	F#: 9878	SOW: PNA	C-O: 20914	C-W: 49658	C-G: 32207	COMP: 12/8/1982				
FEDERAL 14-10			SESE 10-163-91	F#: 9946	SOW: PNA	C-O: 2707	C-W: 47223	C-G: 1834	COMP: 3/9/1983				
GUDMUNN SJUE 1-15			NENE 15-163-91	F#: 10373	SOW: PNA	C-O: 30112	C-W: 191514	C-G: 83928	COMP: 11/1/1983				

Operator-Lease	Jan	Feb	Mar	Apr	May	Jun	Jul	Aug	Sep	Oct	Nov	Dec	2002 Total
DAKOTA WEST PUMPING, INC.													
FRED ANDERSON 1-R			NWSE 22-163-91	F#: 9563	SOW: AL	C-O: 8918	C-W: 59086	C-G: 0	COMP: 9/4/1982				
R&LU: 0	0 0	2 2	0 0	8 2	0 0	6 2	0 0	2 1	0 0	1 2	0 0	2 2	21
Spacing: NSE	0	0	0	0	0	1	0	0	0	0	0	0	1
	0	0	0	0	0	0	0	0	0	0	0	0	0
NORDMAN 13-18			NWSW 18-163-90	F#: 10765	SOW: AL	C-O: 14791	C-W: 12903	C-G: 81403	COMP: 11/19/1984				
R&LU: 593	62 31	58 28	59 31	60 30	70 31	60 30	26 31	14 31	12 30	32 31	60 30	79 31	592
Spacing: SW*	90	84	94	87	110	95	62	36	60	64	90	87	959
	288	212	363	684	629	1421	1269	1040	991	475	481	533	8386
BIRD 21-24			NWNE 24-163-91	F#: 11390	SOW: AL	C-O: 23742	C-W: 39740	C-G: 60863	COMP: 3/25/1985				
R&LU: 369	61 31	84 28	78 31	70 30	53 24	0 0	2 15	0 0	0 0	10 15	5 15	0 0	363
Spacing: NNE	157	134	167	169	123	0	0	0	0	0	0	0	750
	189	179	136	244	115	49	91	106	63	51	61	48	1332
DALLEA-CARPENTER-VERRY													
JENS KOSTER 1			SESE 36-163-91	F#: 2456	SOW: AL	C-O: 0	C-W: 0	C-G: 205	COMP: 3/25/1985				
E. L. K. OIL COMPANY													
M. SORUM 1			SESE 23-163-91	F#: 1280	SOW: PNA	C-O: 25590	C-W: 356	C-G: 33070	COMP: 12/29/1956				
RAYMOND NELSON 1			NWNE 26-163-91	F#: 1774	SOW: PNA	C-O: 14898	C-W: 268	C-G: 9712	COMP: 4/12/1958				
EAGLE OPERATING, INC.													
PETER SHANE 1			SENEW 23-163-91	F#: 1814	SOW: AL	C-O: 143445	C-W: 15475	C-G: 200204	COMP: 4/20/1958				
R&LU: 187	0 0	15 7	20 7	20 7	15 7	14 5	14 7	15 7	15 6	17 7	7 7	17 7	169
Spacing: ENW	0	70	70	70	70	50	70	70	60	70	300	70	970
	0	0	0	0	0	0	0	0	0	0	0	0	0
P. A. IDA FAAREN 1			SENE 27-163-91	F#: 1851	SOW: PNA	C-O: 121641	C-W: 14887	C-G: 211356	COMP: 5/31/1958				
R&LU: 171	0 0	0 0	0 0	0 0	13 1	0 0							13
Spacing: ENE	0	0	0	0	31	0							31
	0	0	0	0	0	0							0
NELS BJERKE 1			NWSW 24-163-91	F#: 3364	SOW: AL	C-O: 45090	C-W: 15899	C-G: 2292	COMP: 4/30/1963				
R&LU: 841	62 19	98 28	92 31	43 23	16 28	42 20	95 18	91 25	50 19	48 17	36 30	59 22	732
Spacing: WSW	30	244	213	170	144	90	174	135	57	51	90	66	1464
	0	0	0	0	0	0	0	0	0	0	0	0	0
ARLENE 1			SESE 14-163-91	F#: 8647	SOW: AL	C-O: 59177	C-W: 27799	C-G: 172023	COMP: 9/26/1982				
R&LU: 1927	156 31	142 28	159 31	147 30	178 31	156 30	146 31	163 31	142 30	154 31	153 30	157 31	1853
Spacing: SE*	150	108	176	171	181	168	200	216	49	52	52	53	1576
	741	488	754	915	747	839	1106	749	887	982	1030	1024	10262
BIRD 1			SENE 13-163-91	F#: 9116	SOW: AL	C-O: 62707	C-W: 105529	C-G: 208454	COMP: 12/6/1981				
R&LU: 1400	115 31	126 21	130 31	129 30	123 31	117 30	104 31	120 31	104 30	130 31	115 30	113 31	1426
Spacing: NE*	207	42	576	120	250	221	231	62	60	62	60	62	1953
	469	306	381	374	433	479	514	374	448	349	435	400	4962
ALFRED 1			SESE 12-163-91	F#: 9307	SOW: AL	C-O: 95484	C-W: 105571	C-G: 376952	COMP: 2/17/1982				
R&LU: 1588	148 31	130 28	148 31	132 30	126 31	127 30	160 31	139 31	122 28	160 30	136 30	128 31	1656
Spacing: SE*	82	255	309	51	235	243	278	247	168	180	180	186	2414
	1171	928	1062	1205	930	1092	1087	1170	1154	1192	630	1123	12744
JN-JACOBSEN 1			SENE 12-163-91	F#: 9390	SOW: AL	C-O: 54394	C-W: 110136	C-G: 230565	COMP: 8/30/1982				
R&LU: 2128	204 30	185 28	205 31	193 30	192 31	170 30	167 31	167 30	155 30	163 30	167 30	163 31	2131
Spacing: NE	210	967	1375	1071	1055	1068	876	1062	626	646	636	645	10237
	1310	1249	1387	1359	1278	1503	1545	1434	1373	1387	1234	1240	16299
JENSEN 1			SESW 7-163-90	F#: 9391	SOW: AL	C-O: 155161	C-W: 202881	C-G: 284847	COMP: 3/27/1982				
R&LU: 4178	343 26	351 27	377 31	316 27	353 31	336 30	348 31	327 31	349 30	352 31	332 30	338 31	4122
Spacing: SW*	858	940	1203	1242	1739	1636	1806	1331	742	1405	570	589	14061
	590	636	701	617	564	701	905	794	880	761	814	761	8724

Operator-Lease	Jan	Feb	Mar	Apr	May	Jun	Jul	Aug	Sep	Oct	Nov	Dec	2002 Total
JN-SORUM 1			SENW 13-163-91	F#: 9469	SOW: AL	C-O: 190807	C-W: 121333	C-G: 418244	COMP: 4/16/1982				
R&LU: 2303	189 21	191 22	264 31	248 30	231 31	202 30	164 27	218 31	181 30	190 31	194 30	115 30	2387
Spacing: NW	681	962	652	683	895	862	891	629	590	535	542	535	8457
	2109	2162	2470	2364	2377	2619	2383	2703	2528	2439	2157	2418	28729
MARVIN 1			SESW 12-163-91	F#: 9544	SOW: SI	C-O: 156538	C-W: 263886	C-G: 595972	COMP: 8/29/1982				
R&LU: 0	0 0	0 0	0 0	0 0	0 0	0 0	0 0	0 0	0 0	0 0	0 0	0 0	0
Spacing: SW*	0	0	0	0	0	0	0	0	0	0	0	0	0
	0	0	0	0	0	0	0	0	0	0	0	0	0
PETERSON 42-23			SENE 23-163-91	F#: 9613	SOW: AL	C-O: 18347	C-W: 28165	C-G: 69590	COMP: 7/30/1982				
R&LU: 1384	0 0	0 0	0 0	0 0	0 0	204 11	206 31	155 31	209 30	160 31	113 30	135 31	1182
Spacing: SNE	0	0	0	0	0	82	62	62	58	62	60	62	448
	0	0	0	0	0	560	956	700	700	724	590	541	4771
GWENDOLYN 1			SENW 18-163-90	F#: 9647	SOW: TA	C-O: 77951	C-W: 438218	C-G: 161139	COMP: 7/16/1982				
R&LU: 0	0 0	0 0	0 0	0 0	0 0	0 0	0 0	0 0	0 0	0 0	0 0	0 0	0
Spacing: NW*	0	0	0	0	0	0	0	0	0	0	0	0	0
	0	0	0	0	0	0	0	0	0	0	0	0	0
JENSEN 2			SESE 7-163-90	F#: 9650	SOW: AL	C-O: 52581	C-W: 82649	C-G: 122667	COMP: 7/30/1982				
R&LU: 1033	85 26	91 28	92 30	79 27	86 30	81 29	85 30	80 30	84 29	88 30	83 29	85 29	1019
Spacing: SE*	318	347	423	460	611	575	635	468	261	494	203	210	5005
	148	159	175	154	132	175	226	199	206	190	203	190	2157
DOROTHY NELSON 1			SENE 14-163-91	F#: 9665	SOW: AL	C-O: 37867	C-W: 71488	C-G: 180255	COMP: 7/31/1982				
R&LU: 3928	335 31	244 23	386 31	426 30	384 31	305 29	345 31	354 31	300 30	310 31	290 30	292 31	3971
Spacing: NE	210	560	647	512	348	407	358	528	226	176	228	178	4378
	2346	1972	2255	2876	1699	2062	2398	2233	2695	2060	2229	2292	27117
JN-ARTHUR 1			NWNE 13-163-91	F#: 9686	SOW: AL	C-O: 66556	C-W: 41328	C-G: 283144	COMP: 8/28/1982				
R&LU: 1100	96 31	74 28	92 31	74 30	100 30	135 30	81 31	106 31	95 30	85 31	81 30	76 31	1095
Spacing: NE*	206	56	124	60	175	150	163	62	60	62	60	60	1238
	1152	978	1092	1110	1026	1014	1330	1157	1190	1143	1151	1103	13446
GWENDOLYN 2			NWNW 18-163-90	F#: 9687	SOW: AL	C-O: 22777	C-W: 84116	C-G: 77597	COMP: 7/29/1982				
R&LU: 1451	199 31	129 28	119 17	195 30	174 31	152 30	134 29	158 31	113 24	117 31	62 21	0 0	1552
Spacing: NW	756	718	586	720	726	706	651	699	546	669	471	0	7248
	1298	1016	850	1196	748	1102	1044	1046	900	914	864	142	11120
MAVIS 1			NWNW 13-163-91	F#: 9688	SOW: AL	C-O: 143259	C-W: 237958	C-G: 341064	COMP: 8/27/1982				
R&LU: 1105	90 31	95 28	101 31	96 30	123 31	66 22	110 31	115 31	46 17	90 31	89 30	131 31	1152
Spacing: NW*	60	56	1524	60	122	44	62	122	34	62	60	62	2268
	442	580	702	1011	1295	841	418	678	626	505	494	407	7999
ALFRED 2			NWSE 12-163-91	F#: 9694	SOW: AL	C-O: 130365	C-W: 307147	C-G: 487847	COMP: 8/30/1982				
R&LU: 386	36 30	32 27	38 30	32 29	28 30	30 29	38 30	33 30	30 28	43 31	32 29	31 30	403
Spacing: SE*	78	265	297	49	243	243	268	239	168	186	174	180	2390
	293	232	266	283	218	256	255	274	288	298	298	281	3242
JENSEN 3			NWSW 7-163-90	F#: 9695	SOW: PNA	C-O: 2485	C-W: 8467	C-G: 2205	COMP: 9/24/1982				
MARVIN 2			NWSW 12-163-91	F#: 9723	SOW: AL	C-O: 129957	C-W: 329431	C-G: 436564	COMP: 8/29/1982				
R&LU: 3294	358 31	137 9	397 31	330 30	252 25	305 30	316 31	287 31	273 30	278 31	293 30	167 30	3393
Spacing: SW	2295	1919	1900	1919	2563	2375	2914	1958	1392	1670	1680	1586	24171
	5130	1408	5238	4180	3292	3974	4578	4246	4232	4098	3736	3522	47634
GUDRUN 1			NWSE 13-163-91	F#: 9724	SOW: AL	C-O: 59656	C-W: 54465	C-G: 198299	COMP: 10/20/1982				
R&LU: 2086	174 31	152 28	159 31	164 30	181 31	151 30	134 18	195 31	162 30	178 31	179 30	174 31	2003
Spacing: SE*	160	260	275	325	395	335	250	515	150	155	150	155	3125
	597	532	598	537	490	657	571	705	700	627	606	604	7224
GALVIN 1			SENW 12-163-91	F#: 9731	SOW: AL	C-O: 130484	C-W: 291691	C-G: 510544	COMP: 9/21/1982				
R&LU: 2349	217 31	213 27	207 31	193 30	162 31	169 30	215 31	213 31	199 30	207 31	172 29	207 31	2374
Spacing: NW	218	339	647	117	618	527	248	361	295	216	213	219	4018
	869	801	642	856	629	750	848	771	753	656	723	764	9062

Operator-Lease	Jan	Feb	Mar	Apr	May	Jun	Jul	Aug	Sep	Oct	Nov	Dec	2002 Total
DELORES USA 1			SESE 11-163-91	F#: 9739	SOW: F	C-O: 79639	C-W: 163909	C-G: 328546	COMP: 10/8/1982				
R&LU: 631	51 31	47 24	72 30	52 28	81 31	83 27	57 30	60 30	87 30	64 29	37 30	83 30	774
Spacing: SE*	62	48	60	56	182	54	60	506	60	58	60	60	1266
	1174	622	784	735	857	964	1000	824	944	640	611	616	9771
GALVIN 2			NWNW 12-163-91	F#: 9780	SOW: AL	C-O: 87512	C-W: 51425	C-G: 187946	COMP: 9/23/1982				
R&LU: 376	35 31	36 28	34 30	31 29	25 30	26 29	33 30	33 30	31 29	33 30	28 29	33 30	378
Spacing: NW*	512	84	150	33	146	107	60	124	58	60	58	60	1452
	142	130	104	139	102	112	127	115	113	107	118	124	1433
JN-JACOBSEN 2			NWNE 12-163-91	F#: 9807	SOW: AL	C-O: 74461	C-W: 97015	C-G: 311820	COMP: 10/13/1982				
R&LU: 946	89 31	75 21	90 31	74 30	83 31	78 30	69 30	74 31	79 29	72 31	67 30	71 31	921
Spacing: NE*	210	321	546	390	366	350	205	344	15	16	15	16	2794
	910	613	580	1065	742	946	905	736	706	748	829	985	9765
DELORES USA 2			NWSE 11-163-91	F#: 9808	SOW: AL	C-O: 70137	C-W: 54558	C-G: 221099	COMP: 11/27/1982				
R&LU: 1008	79 29	74 26	84 29	73 28	55 28	134 28	84 29	83 29	90 28	77 29	81 28	71 28	985
Spacing: SE*	75	82	128	56	131	114	118	58	56	58	56	56	988
	667	607	867	793	755	714	780	658	662	548	576	550	8177
ABEL USA 2			SENE 11-163-91	F#: 9809	SOW: TA	C-O: 71205	C-W: 70499	C-G: 243197	COMP: 10/22/1982				
R&LU: 0	14 8	0 0	0 0	0 0	0 0	0 0	0 0	0 0	0 0	0 0	0 0	0 0	14
Spacing: NE*	80	0	0	0	0	0	0	0	0	0	0	0	80
	0	0	0	0	0	0	0	0	0	0	0	0	0
STIERLE 1			SESE 2-163-91	F#: 9828	SOW: AL	C-O: 62907	C-W: 293534	C-G: 115953	COMP: 11/27/1982				
R&LU: 1191	178 30	249 28	119 25	44 20	126 31	18 6	76 19	193 31	75 20	0 0	76 30	62 18	1216
Spacing: SE*	1565	2080	1495	1480	1715	710	1495	2810	700	0	1050	630	15730
	249	207	177	108	343	87	97	366	182	0	147	59	2022
ABEL USA 3			NWNE 11-163-91	F#: 9829	SOW: AL	C-O: 71889	C-W: 98287	C-G: 162847	COMP: 11/28/1982				
R&LU: 149	0 0	9 5	14 7	16 8	18 7	19 7	12 7	0 0	26 13	18 9	18 7	14 7	164
Spacing: NE*	0	50	70	80	70	70	70	0	130	90	70	70	770
	24	62	4	140	116	112	78	34	76	98	102	42	888
CLIFFORD 1			NWNE 14-163-91	F#: 9841	SOW: AL	C-O: 61255	C-W: 196623	C-G: 261259	COMP: 4/30/1983				
R&LU: 1743	142 31	129 28	129 31	131 30	137 31	153 30	119 31	139 31	143 30	142 31	141 30	136 31	1641
Spacing: NE*	93	84	93	90	153	90	93	193	90	93	90	93	1255
	1053	939	956	808	1045	1135	940	1045	1108	880	761	633	11303
DELORES USA 4			NWSW 11-163-91	F#: 9927	SOW: AL	C-O: 51388	C-W: 86500	C-G: 131197	COMP: 1/27/1983				
R&LU: 1183	91 29	85 26	96 29	84 28	63 28	155 28	99 29	98 29	106 28	97 31	96 28	93 31	1163
Spacing: SW*	38	41	128	56	66	57	59	29	28	31	28	31	592
	767	698	997	912	868	822	897	757	761	661	695	681	9516
DELORES USA 3			SESW 11-163-91	F#: 9933	SOW: AL	C-O: 71318	C-W: 52549	C-G: 237866	COMP: 3/27/1983				
R&LU: 360	28 29	26 26	29 29	26 28	19 28	47 28	30 29	30 29	33 28	28 29	30 28	29 31	355
Spacing: SW*	37	41	0	56	66	57	59	29	28	29	28	29	459
	233	212	304	277	265	250	272	230	232	197	207	217	2896
GALVIN 3			SWNW 12-163-91	F#: 11649	SOW: TA	C-O: 12926	C-W: 43848	C-G: 31059	COMP: 8/22/1985				
R&LU: 0	0 0	0 0	0 0	0 0	0 0	0 0	0 0	0 0	0 0	0 0	0 0	0 0	0
Spacing: NW*	0	0	0	0	0	0	0	0	0	0	0	0	0
	0	0	0	0	0	0	0	0	0	0	0	0	0
EARL SCHWARTZ CO.													
MARVIN SORUM 2-A			NWSW 23-163-91	F#: 1613	SOW: PNA	C-O: 83435	C-W: 7418	C-G: 0	COMP: 12/30/1957				
MARVIN SORUM 3-A			NWSE 23-163-91	F#: 1680	SOW: PNA	C-O: 72132	C-W: 5508	C-G: 0	COMP: 1/6/1958				
MARVIN SORUM 1-A			NWNW 26-163-91	F#: 1708	SOW: PNA	C-O: 140858	C-W: 10003	C-G: 351298	COMP: 2/24/1958				
PIONEER SORUM 1			SEW 26-163-91	F#: 2052	SOW: PNA	C-O: 44644	C-W: 3129	C-G: 0	COMP: 4/5/1961				
WILBUR OLSON 1			NWSW 26-163-91	F#: 2875	SOW: PNA	C-O: 17273	C-W: 4630	C-G: 0	COMP: 6/16/1961				
GOFOR OIL, INC.													
M. SORUM 1A			SESW 23-163-91	F#: 1492	SOW: PNA	C-O: 42860	C-W: 6238	C-G: 0	COMP: 10/14/1957				
MARVIN SORUM 2R			NWSW 23-163-91	F#: 10203	SOW: PNA	C-O: 265	C-W: 3197	C-G: 820	COMP: 7/27/1984				

Operator-Lease	Jan	Feb	Mar	Apr	May	Jun	Jul	Aug	Sep	Oct	Nov	Dec	2002 Total
I. J. WILHITE													
ALICE B. SHANE 1			NWNW 23-163-91		F#: 1852	SOW: PNA	C-O: 14149		C-W: 14879	C-G: 0		COMP: 7/4/1958	
JN EXPLORATION & PRODUCTION LIMITED PARTNERSHIP													
LOTTIE 2			NWSW 13-163-91		F#: 8794	SOW: PNA	C-O: 26517		C-W: 74382	C-G: 83766		COMP: 12/23/1982	
PETERSON 1			NWNE 18-163-90		F#: 9725	SOW: PNA	C-O: 9942		C-W: 43301	C-G: 41136		COMP: 11/5/1987	
STANNARD 1			SESW 1-163-91		F#: 9798	SOW: PNA	C-O: 15999		C-W: 74416	C-G: 60333		COMP: 12/15/1982	
EMMA 1			NWSE 14-163-91		F#: 9840	SOW: PNA	C-O: 18269		C-W: 176078	C-G: 84883		COMP: 2/1/1984	
SOUTHERN UNION EXPLORATION CO.													
SND 26-163-91 1			SWNE 26-163-91		F#: 10300	SOW: PNA	C-O: 5726		C-W: 45309	C-G: 0		COMP: 1/2/1984	
OLSON 1			SESW 26-163-91		F#: 10349	SOW: PNA	C-O: 640		C-W: 1082	C-G: 0		COMP: 1/8/1984	
T-BOC INC.													
LEONARD BIRD 1			NWNW 24-163-91		F#: 1950	SOW: PNA	C-O: 47917		C-W: 31029	C-G: 0		COMP: 7/2/1960	
HENRY T. PETERSON 1			NWNE 23-163-91		F#: 2541	SOW: AL	C-O: 148888		C-W: 24354	C-G: 70623		COMP: 6/23/1960	
R&LU: 3292	242 31	202 26	223 28	214 27	194 26	162 26	100 13	281 22	424 29	429 31	449 30	402 31	3322
Spacing: NNE	17	20	14	17	10	4	2	20	8	19	24	10	165
	517	536	427	492	376	457	233	672	625	725	1641	1470	8171
VERN O. LUND													
FRED ANDERSON 1			SESE 22-163-91		F#: 1872	SOW: PNA	C-O: 68107		C-W: 12658	C-G: 155906		COMP: 7/11/1958	
WARD-WILLISTON CO.													
FAAREN 1			NWNE 27-163-91		F#: 8093	SOW: PNA	C-O: 10756		C-W: 22580	C-G: 69563		COMP: 3/4/1981	
WARD-WILLISTON COMPANY													
GREGORY 16-10			SESE 10-163-91		F#: 9877	SOW: F	C-O: 56612		C-W: 83975	C-G: 211710		COMP: 2/25/1983	
R&LU: 836	87 28	22 12	103 31	95 29	100 31	94 30	90 31	85 31	80 27	102 31	100 30	40 25	998
Spacing: SE*	418	95	416	611	407	415	587	512	205	600	260	100	4626
	108	40	66	83	0	31	119	155	78	27	67	42	816
FLAXTON - MADISON E UNIT													
EAGLE OPERATING, INC.													
EAST FLAXTON-MADISON UNIT 12			SESW 29-163-90		F#: 2403	SOW: AL	C-O: 289734		C-W: 29621	C-G: 4116		COMP: 8/11/1959	
R&LU: 2091	124 28	177 24	156 28	0 0	192 26	169 28	148 28	272 30	124 30	351 31	191 29	164 30	2068
Spacing: UE	100	239	225	0	256	260	242	249	196	124	124	120	2135
	21	18	20	0	20	21	21	23	23	23	22	23	235
EAST FLAXTON-MADISON UNIT 20			NWNE 32-163-90		F#: 2588	SOW: PNA	C-O: 38715		C-W: 2687	C-G: 150		COMP: 6/13/1960	
EAST FLAXTON-MADISON UNIT 19			SESW 32-163-90		F#: 2889	SOW: PNA	C-O: 44014		C-W: 5888	C-G: 0		COMP: 6/20/1961	
EAST FLAXTON-MADISON UNIT 08			NWSW 20-163-90		F#: 2907	SOW: AL	C-O: 166016		C-W: 16459	C-G: 21826		COMP: 6/10/1961	
R&LU: 1285	140 27	110 18	143 27	115 21	122 30	127 30	153 31	106 21	102 21	145 31	116 29	83 30	1462
Spacing: UE	36	67	82	60	111	49	101	68	54	47	50	45	770
	54	36	54	42	60	60	62	44	42	62	58	60	634
EAST FLAXTON-MADISON UNIT 04			SESW 20-163-90		F#: 2965	SOW: AL	C-O: 26465		C-W: 5606	C-G: 6869		COMP: 8/21/1961	
R&LU: 619	72 27	58 18	74 27	59 21	21 30	64 29	77 30	58 21	57 21	42 31	73 29	34 30	689
Spacing: UE	36	73	82	61	111	89	99	67	54	47	50	45	814
	41	27	41	32	45	44	45	32	32	47	44	45	475
EAST FLAXTON-MADISON UNIT 07			SESE 19-163-90		F#: 3209	SOW: AL	C-O: 41895		C-W: 10133	C-G: 36447		COMP: 7/21/1962	
R&LU: 642	43 28	35 26	34 29	59 28	58 29	54 28	55 29	55 29	41 23	136 31	58 28	38 31	666
Spacing: UE	24	66	56	53	75	55	61	59	41	31	30	31	582
	97	60	73	140	108	125	140	129	97	105	99	224	1397
EAST FLAXTON-MADISON UNIT 06			NWSE 19-163-90		F#: 3394	SOW: AL	C-O: 47566		C-W: 10092	C-G: 32997		COMP: 7/12/1963	
R&LU: 1041	126 28	100 26	101 29	78 28	76 29	71 28	72 29	73 29	53 23	179 31	76 28	50 31	1055
Spacing: UE	52	132	117	103	144	110	130	122	74	62	59	62	1167
	128	212	230	184	143	166	184	180	127	139	131	164	1988
EAST FLAXTON-MADISON UNIT 02			SESW 19-163-90		F#: 3420	SOW: AL	C-O: 53181		C-W: 12538	C-G: 29541		COMP: 11/2/1963	
R&LU: 2329	283 28	224 26	226 29	175 28	170 29	160 28	161 29	163 29	119 23	400 31	171 28	113 31	2365
Spacing: UE	52	132	117	103	144	110	130	122	74	62	59	62	1167
	287	484	517	412	319	371	413	402	284	311	252	367	4419

Operator-Lease	Jan	Feb	Mar	Apr	May	Jun	Jul	Aug	Sep	Oct	Nov	Dec	2002 Total
EAST FLAXTON-MADISON UNIT	11-R		NWNW 29-163-90	F#: 5672	SOW: PNA	C-O: 1072	C-W: 119	C-G: 0	COMP: 12/6/1975				
EAST FLAXTON-MADISON UNIT	15-R		W2SW 29-163-90	F#: 5673	SOW: AL	C-O: 213022	C-W: 43090	C-G: 49173	COMP: 8/22/1975				
R&LU: 3899	229 28	329 24	289 28	0 0	357 26	313 28	275 28	520 31	222 29	652 31	354 29	314 31	3854
Spacing: UE	100	239	225	0	262	260	242	263	182	124	124	124	2145
	252	216	252	0	234	252	252	279	261	279	261	279	2817
GOFOR OIL, INC.													
EAST FLAXTON-MADISON UNIT	01		SESW 18-163-90	F#: 1552	SOW: PNA	C-O: 1124	C-W: 351	C-G: 0	COMP: 10/26/1957				
EAST FLAXTON-MADISON UNIT	14		SENE 29-163-90	F#: 1570	SOW: PNA	C-O: 33724	C-W: 1758	C-G: 0	COMP: 11/2/1957				
EAST FLAXTON-MADISON UNIT	17		NWSE 29-163-90	F#: 1634	SOW: PNA	C-O: 32856	C-W: 2772	C-G: 0	COMP: 12/14/1957				
EAST FLAXTON-MADISON UNIT	13		NWNE 29-163-90	F#: 2465	SOW: PNA	C-O: 21220	C-W: 4118	C-G: 0	COMP: 11/29/1959				
EAST FLAXTON-MADISON UNIT	11		NWNW 29-163-90	F#: 2498	SOW: PNA	C-O: 20469	C-W: 3684	C-G: 0	COMP: 12/6/1959				
EAST FLAXTON-MADISON UNIT	10		SENE 30-163-90	F#: 2519	SOW: PNA	C-O: 4689	C-W: 460	C-G: 0	COMP: 5/5/1962				
EAST FLAXTON-MADISON UNIT	15		NWSW 29-163-90	F#: 2525	SOW: PNA	C-O: 57132	C-W: 240	C-G: 0	COMP: 7/2/1961				
EAST FLAXTON-MADISON UNIT	16		SESW 29-163-90	F#: 2682	SOW: PNA	C-O: 28574	C-W: 1496	C-G: 0	COMP: 8/23/1960				
EAST FLAXTON-MADISON UNIT	18		NWNW 32-163-90	F#: 2730	SOW: PNA	C-O: 65152	C-W: 10867	C-G: 0	COMP: 10/31/1960				
EAST FLAXTON-MADISON UNIT	09		SESW 20-163-90	F#: 2753	SOW: PNA	C-O: 76145	C-W: 51	C-G: 0	COMP: 10/8/1960				
EAST FLAXTON-MADISON UNIT	05		SESW 19-163-90	F#: 3081	SOW: PNA	C-O: 20234	C-W: 3852	C-G: 0	COMP: 2/23/1963				
EAST FLAXTON-MADISON UNIT	03		SENE 19-163-90	F#: 3289	SOW: PNA	C-O: 16236	C-W: 5020	C-G: 0	COMP: 2/8/1963				
Unit Totals: Oil	1017	1033	1023	486	996	958	941	1247	718	1905	1039	796	12159
Wells: 22 Wtr	400	948	904	380	1103	933	1005	950	675	497	496	489	8780
Gas	880	1053	1187	810	929	1039	1117	1089	866	966	867	1162	11965
Pool Totals: Oil	5342	4917	5472	4570	5102	5180	4842	5583	4950	6095	4965	4807	61825
Wells: 93 Wtr	15139	16795	20091	16187	19736	17634	19051	18185	12563	13314	13025	11522	193242
Gas	27177	20758	26720	27760	24228	28149	29813	28530	28531	26185	26007	26003	319861
FOOTHILLS - MADISON						BURKE							
BASIN PETROLEUM SERVICES, INC.													
SWENSON-BEARD-FLB-STATE	1		SESW 23-161-92	F#: 3538	SOW: PNA	C-O: 95073	C-W: 75993	C-G: 54606	COMP: 5/2/1964				
CAMWEST II L.P.													
DARRELL YOUNG	1		SENE 22-161-92	F#: 3937	SOW: AL	C-O: 463650	C-W: 467399	C-G: 170830	COMP: 9/25/1965				
R&LU: 4442	404 31	343 28	375 31	386 30	383 31	345 30	385 31	363 31	350 30	382 31	365 30	384 30	4465
Spacing: NW	1248	1064	1138	1109	1138	1114	1106	1102	1042	1053	1016	1067	13197
	434	392	433	420	434	419	433	433	419	433	419	419	5088
CONDOR PETROLEUM, INC.													
SWENSON-FLB	1		SENE 23-161-92	F#: 3814	SOW: AL	C-O: 211968	C-W: 101580	C-G: 92308	COMP: 4/4/1965				
R&LU: 1668	150 31	145 26	150 31	143 30	147 31	40 10	222 24	167 31	149 30	151 31	151 30	143 31	1758
Spacing: NW	282	257	299	279	286	19	261	329	299	301	292	288	3192
	450	365	403	559	517	123	505	522	578	597	444	448	5511
DAKOTA WEST PUMPING, INC.													
CARROLL-MILLER	1		NWNW 25-161-92	F#: 3559	SOW: SI	C-O: 167428	C-W: 162731	C-G: 66525	COMP: 5/28/1964				
R&LU: 0	0 0	0 0	0 0	0 0	0 0	0 0	0 0	0 0	0 0	0 0	0 0	2 6	2
Spacing: NW	0	0	0	0	0	0	0	0	0	0	0	230	230
	0	0	0	0	0	0	0	0	0	0	0	0	0
GRANDALL	16-14		SESE 14-161-92	F#: 3866	SOW: PNA	C-O: 176226	C-W: 83493	C-G: 51495	COMP: 6/11/1965				
R&LU: 0	0 0				0 0	0 0	0 0	0 0	0 0	0 0	0 0		0
Spacing: SE	0				0	0	0	0	0	0	0		0
	0				0	0	0	0	0	0	0		0
GREENFIELD	A-1		SESW 14-161-92	F#: 4049	SOW: SI	C-O: 208881	C-W: 108095	C-G: 62623	COMP: 4/17/1966				
R&LU: 800	102 31	70 24	90 31	130 27	0 0	0 0	40 11	27 10	61 10	0 0	0 0	80 12	600
Spacing: SW	225	310	368	170	0	0	100	90	70	0	0	306	1639
	0	0	0	0	0	0	0	0	0	0	0	0	0

Operator-Lease	Jan	Feb	Mar	Apr	May	Jun	Jul	Aug	Sep	Oct	Nov	Dec	2002 Total
BEARD-WINZENBURG 1			SESE 15-161-92	F#: 4163	SOW: AL	C-O: 266947	C-W: 103313	C-G: 415385	COMP: 12/6/1966				
R&LU: 2266	222 31	193 28	226 31	205 30	206 26	205 30	218 31	225 31	159 30	225 31	162 30	195 28	2441
Spacing: SE	368	283	365	370	158	313	407	357	420	370	507	318	4236
	0	0	0	0	0	0	0	0	0	0	0	0	0
SMITH 1-21			NESE 21-161-92	F#: 12782	SOW: SI	C-O: 53559	C-W: 320259	C-G: 47844	COMP: 1/3/1990				
R&LU: 0	0 0	0 0	0 0	0 0	0 0	0 0	2 3	0 0	0 0	0 0	2 2	0 0	4
Spacing: SE	0	0	0	0	0	0	0	0	0	0	0	0	0
	0	0	0	0	0	0	0	0	0	0	0	0	0
SWENSON 1-23			NWNE 23-161-92	F#: 13249	SOW: AL	C-O: 53940	C-W: 87275	C-G: 73518	COMP: 1/22/1992				
R&LU: 2881	276 28	255 28	230 31	296 29	336 28	130 20	5 7	335 31	305 30	273 31	255 30	265 31	2961
Spacing: NE	656	536	636	761	690	60	349	1415	820	782	718	663	8086
	172	78	49	181	142	16	7	271	404	185	159	102	1766
ZEPP 8-26			SENE 26-161-92	F#: 13260	SOW: SI	C-O: 15427	C-W: 48660	C-G: 0	COMP: 1/21/1992				
R&LU: 0	0 0	0 0	0 0	0 0	0 0	0 0	0 0	0 0	0 0	0 0	0 0	0 0	0
Spacing: NE	0	0	0	0	0	0	0	0	0	0	0	0	0
	0	0	0	0	0	0	0	0	0	0	0	0	0
GREAT AMERICAN ROYALTIES, INC.													
BEARD 15-22			NWNE 22-161-92	F#: 12751	SOW: PNA	C-O: 2272	C-W: 12415	C-G: 0	COMP: 11/11/1989				
MCOR OIL & GAS CORP.													
FOOTHILLS-MADISON UNIT 06			SESW 13-161-92	F#: 1766	SOW: PNA	C-O: 94983	C-W: 40428	C-G: 9936	COMP: 4/6/1958				
FOOTHILLS-MADISON UNIT 10			SENE 23-161-92	F#: 2181	SOW: PNA	C-O: 75040	C-W: 83947	C-G: 22772	COMP: 8/27/1959				
FOOTHILLS-MADISON UNIT 21			NWSW 25-161-92	F#: 3455	SOW: PNA	C-O: 100613	C-W: 99918	C-G: 35892	COMP: 12/24/1963				
FOOTHILLS-MADISON UNIT 19			NWNE 25-161-92	F#: 3583	SOW: PNA	C-O: 7231	C-W: 33021	C-G: 0	COMP: 6/27/1964				
FOOTHILLS-MADISON UNIT 17			NWNE 26-161-92	F#: 3605	SOW: PNA	C-O: 142854	C-W: 71070	C-G: 0	COMP: 7/13/1964				
FOOTHILLS-MADISON UNIT 15			SENE 27-161-92	F#: 3607	SOW: PNA	C-O: 23805	C-W: 50028	C-G: 0	COMP: 8/13/1964				
FOOTHILLS-MADISON UNIT 11			SESE 22-161-92	F#: 3609	SOW: PNA	C-O: 29486	C-W: 72849	C-G: 0	COMP: 9/7/1964				
FOOTHILLS-MADISON UNIT 13			SESE 23-161-92	F#: 3648	SOW: PNA	C-O: 55977	C-W: 113061	C-G: 65906	COMP: 9/26/1964				
FOOTHILLS-MADISON UNIT 16			NWNW 26-161-92	F#: 3740	SOW: PNA	C-O: 60709	C-W: 160824	C-G: 0	COMP: 12/29/1964				
FOOTHILLS-MADISON UNIT 02			NWNW 13-161-92	F#: 3772	SOW: PNA	C-O: 17517	C-W: 35393	C-G: 0	COMP: 8/9/1965				
FOOTHILLS-MADISON UNIT 20			NWSE 26-161-92	F#: 3805	SOW: PNA	C-O: 197266	C-W: 397601	C-G: 66529	COMP: 2/25/1965				
FOOTHILLS-MADISON UNIT 01			SENE 14-161-92	F#: 3865	SOW: PNA	C-O: 62416	C-W: 83474	C-G: 0	COMP: 7/10/1965				
FOOTHILLS-MADISON UNIT 08			SENE 22-161-92	F#: 4069	SOW: PNA	C-O: 56711	C-W: 83695	C-G: 47713	COMP: 6/11/1966				
RITTER, LABER & ASSOCIATES, INC.													
GRANDALL 11-24			NWNW 24-161-92	F#: 13264	SOW: PNA	C-O: 562	C-W: 5162	C-G: 0	COMP: 12/14/1991				
TURTLE MOUNTAIN GAS & OIL, INC.													
CAROLL GRANDALL 14-24			SESW 24-161-92	F#: 3646	SOW: PNA	C-O: 89888	C-W: 119873	C-G: 25104	COMP: 9/10/1964				
Pool Totals: Oil	1154	1006	1071	1160	1072	720	872	1117	1024	1031	935	1069	12231
Wells: 26 Wtr	2779	2450	2806	2689	2272	1506	2223	3293	2651	2506	2533	2872	30580
Gas	1056	835	885	1160	1093	558	945	1226	1401	1215	1022	969	12365
FORTUNA - RED RIVER DIVIDE													
EAGLE OPERATING, INC.													
STATE RAAUM 1-15			SWSW 15-162-101	F#: 7828	SOW: AL	C-O: 751460	C-W: 287005	C-G: 394228	COMP: 9/15/1980				
R&LU: 14628	1041 28	1013 23	1115 25	1319 30	1343 31	1611 30	944 31	1331 31	1194 30	1154 28	1166 28	1125 31	14356
Spacing: W2	1923	1447	1673	2088	2241	2086	2170	2335	2182	2117	2162	2069	24493
	845	683	783	1014	1014	535	549	527	449	469	480	461	7809
WESTPORT OIL & GAS CO., INC.													
FORTUNA STATE 16 1			NESE 16-162-101	F#: 8073	SOW: PNA	C-O: 63171	C-W: 155325	C-G: 33046	COMP: 4/8/1981				
WILLISTON INDUSTRIAL SUPPLY CORPORATION													
GERALD RAAUM 1-22			NWNW 22-162-101	F#: 8498	SOW: PNA	C-O: 90377	C-W: 90157	C-G: 48037	COMP: 9/1/1981				

Operator-Lease	Jan	Feb	Mar	Apr	May	Jun	Jul	Aug	Sep	Oct	Nov	Dec	2002 Total
Pool Totals: Oil	1041	1013	1115	1319	1343	1611	944	1331	1194	1154	1166	1125	14356
Wells: 3 Wtr	1923	1447	1673	2088	2241	2086	2170	2335	2182	2117	2162	2069	24493
Gas	845	683	783	1014	1014	535	549	527	449	469	480	461	7809

FOUR EYES - BAKKEN

BILLINGS

NANCE PETROLEUM CORPORATION

FIREHOLE 43-7R NESE 7-143-100 F#: 12619 SOW: PNA C-O: 15776 C-W: 3924 C-G: 15154 COMP: 8/15/1989

FOUR EYES - DUPEROW

BILLINGS

KOCH INDUSTRIES, INC.

SIMNIONIW 2 NWSE 32-143-100 F#: 6891 SOW: PNA C-O: 213062 C-W: 425962 C-G: 154190 COMP: 10/15/1985

NANCE PETROLEUM CORPORATION

FIREHOLE 43-7R NESE 7-143-100 F#: 12619 SOW: AL C-O: 244754 C-W: 147374 C-G: 286801 COMP: 3/12/1993

R&LU: 2481 315 29 324 28 349 31 340 29 54 13 213 21 73 31 0 0 208 4 94 4 261 10 113 5 2344

Spacing: SE 326 208 263 252 45 0 0 0 2 0 0 0 756 647 729 687 293 518 756 43 147 112 275 170 5133

FIREHOLE 42-7 SENE 7-143-100 F#: 13553 SOW: AL C-O: 116813 C-W: 337978 C-G: 113997 COMP: 9/28/1993

R&LU: 1888 120 7 149 11 131 8 128 9 149 11 157 10 139 10 156 12 144 10 163 12 147 11 147 4 1730

Spacing: NE 0 0 0 0 0 0 0 0 0 0 0 0 273 330 245 268 306 329 330 399 326 366 309 169 3650

PANTERRA PETROLEUM

KORDON B-1 NESW 32-143-100 F#: 7119 SOW: PNA C-O: 7040 C-W: 27457 C-G: 49307 COMP: 5/9/1980

TENNECO OIL CO.

GAWRYLUK 1-30 SENE 30-143-100 F#: 6378 SOW: PNA C-O: 3924 C-W: 1936 C-G: 8577 COMP: 10/16/1979

WILLISTON INDUSTRIAL SUPPLY CORPORATION

BN 1-29 NESW 29-143-100 F#: 6303 SOW: PNA C-O: 301907 C-W: 527942 C-G: 289091 COMP: 6/26/1978

SIMNIONIW 1-32 SWNE 32-143-100 F#: 6760 SOW: PNA C-O: 399366 C-W: 34159 C-G: 468066 COMP: 3/11/1979

Pool Totals: Oil 435 473 480 468 203 370 212 156 352 257 408 260 4074

Wells: 7 Wtr 326 208 263 252 45 0 0 0 2 0 0 0 1096

Gas 1029 977 974 955 599 847 1086 442 473 478 584 339 8783

FOUR EYES - MADISON

BILLINGS

KOCH INDUSTRIES, INC.

SIMNIONIW 2 NWSE 32-143-100 F#: 6891 SOW: PNA C-O: 514950 C-W: 954591 C-G: 342013 COMP: 5/31/1979

SIMNIONIW 3 NWSE 32-143-100 F#: 11319 SOW: PNA C-O: 29988 C-W: 190799 C-G: 9423 COMP: 3/3/1985

NANCE PETROLEUM CORPORATION

BN 3-29 SESW 29-143-100 F#: 6884 SOW: PNA C-O: 630990 C-W: 2090510 C-G: 717796 COMP: 4/26/1979

PANTERRA PETROLEUM

KORDON A 1 NWSW 32-143-100 F#: 6830 SOW: PNA C-O: 593428 C-W: 1200914 C-G: 433402 COMP: 5/8/1979

PATRICK PETROLEUM CO.

GORHAM 1-20 NWSE 20-143-100 F#: 9862 SOW: PNA C-O: 22274 C-W: 1113 C-G: 19129 COMP: 3/10/1983

TENNECO OIL CO.

BURLINGTON NORTHERN 1 NWNW 25-143-101 F#: 6169 SOW: DRY C-O: 169 C-W: 0 C-G: 0 COMP: 11/15/1977

TERRA ENERGY CORP.

KORDON 1-5 NWNE 5-142-100 F#: 7921 SOW: PNA C-O: 109198 C-W: 1045862 C-G: 90100 COMP: 7/2/1981

W. H. HUNT TRUST ESTATE

KORDON 1 SWNW 32-143-100 F#: 6579 SOW: PNA C-O: 292033 C-W: 244631 C-G: 275793 COMP: 1/17/1979

WILLISTON INDUSTRIAL SUPPLY CORPORATION

BN 1-29 NESW 29-143-100 F#: 6303 SOW: PNA C-O: 42070 C-W: 32212 C-G: 45041 COMP: 12/19/1992

SIMNIONIW 1-32 SWNE 32-143-100 F#: 6760 SOW: PNA C-O: 893274 C-W: 4456444 C-G: 757052 COMP: 3/11/1979

R&LU: 417 0 0 0 0 0 0 0 0 0 0 287 0 0 0 0 0 287

Spacing: NE 0 0 0 0 0 0 0 0 0 0 0 0 0 0 0 0 0 0

0 0 0 0 0 0 0 0 0 0 0 0 0 0 0 0 0 0

Operator-Lease	Jan	Feb	Mar	Apr	May	Jun	Jul	Aug	Sep	Oct	Nov	Dec	2002 Total
KORDON 4-5													
R&LU: 8894	890 30	760 28	850 31	828 30	253 10	774 26	831 31	829 30	781 30	823 31	737 27	532 22	8888
Spacing: NW	8571	7841	8109	7993	2385	6545	7237	7175	3967	7778	6588	5329	79518
	766	736	916	957	157	444	530	494	675	1040	844	0	7559
Pool Totals: Oil	890	760	850	828	253	774	831	829	781	1110	737	532	9175
Wells: 11 Wtr	8571	7841	8109	7993	2385	6545	7237	7175	3967	7778	6588	5329	79518
Gas	766	736	916	957	157	444	530	494	675	1040	844	0	7559

**FOUR EYES - RED RIVER
KOCH INDUSTRIES, INC.**

BILLINGS

SIMNIONIW 2 NWNW 32-143-100 F#: 6891 SOW: PNA C-O: 28978 C-W: 87859 C-G: 1493644 COMP: 5/18/1979

W. H. HUNT TRUST ESTATE

KORDON 1 SWNW 32-143-100 F#: 6579 SOW: PNA C-O: 2880 C-W: 96 C-G: 0 COMP: 5/18/1979

**FRANKS CREEK - HEATH
SOUTHERN UNION PRODUCTION CO.**

BILLINGS

BURLINGTON NORTHERN 1-27 SWSE 27-141-100 F#: 5769 SOW: PNA C-O: 16261 C-W: 84 C-G: 0 COMP: 2/19/1976

**FRYBURG - HEATH
AMERADA HESS CORPORATION**

BILLINGS

USA MORTON MADISON-HEATH UNITS 1 NWNE 15-139-101 F#: 3475 SOW: PNA C-O: 115753 C-W: 879 C-G: 0 COMP: 1/27/1964

**FRYBURG - HEATH UNIT
AMERADA HESS CORPORATION**

FRYBURG HEATH-MADISON UNIT O-811 SENW 9-139-100 F#: 518 SOW: PNA C-O: 74691 C-W: 13156 C-G: 0 COMP: 3/14/1954

FRYBURG HEATH-MADISON UNIT Q-808 NWNW 15-139-100 F#: 558 SOW: AL C-O: 50636 C-W: 31942 C-G: 149183 COMP: 9/4/1965

R&LU: 42 4 31 3 28 4 31 4 30 4 31 3 30 4 31 3 31 3 30 4 31 3 30 3 31 42

Spacing: U 5 4 5 5 5 5 5 6 5 5 5 5 5 5 5 5 5 5 5 60

2 2 2 2 2 2 2 2 2 2 2 2 2 2 2 2 2 2 2 24

FRYBURG HEATH-MADISON UNIT O-809 SESW 9-139-100 F#: 625 SOW: WI C-O: 2193 C-W: 5083 C-G: 0 COMP: 3/13/1976

FRYBURG HEATH-MADISON UNIT Q-806 NWSW 15-139-100 F#: 738 SOW: AL C-O: 125255 C-W: 74680 C-G: 25473 COMP: 12/21/1964

R&LU: 1526 121 31 120 28 131 31 120 30 134 31 131 30 134 31 131 31 133 30 120 31 117 30 134 31 1526

Spacing: U 158 154 172 163 164 161 176 161 158 159 154 166 1946

66 53 58 59 58 56 66 65 58 57 58 59 713

FRYBURG HEATH-MADISON UNIT P-810 NWSE 9-139-100 F#: 794 SOW: PNA C-O: 36776 C-W: 14840 C-G: 0 COMP: 3/3/1964

FRYBURG HEATH-MADISON UNIT P-808 NWNE 16-139-100 F#: 795 SOW: AL C-O: 361150 C-W: 290723 C-G: 59141 COMP: 3/15/1964

R&LU: 3613 401 29 397 28 415 31 390 30 411 31 340 30 309 24 496 31 26 2 0 0 0 0 429 30 3614

Spacing: U 1139 1162 1279 1235 1289 1109 1067 1725 89 0 0 1547 11641

194 181 203 198 227 197 174 262 0 0 0 223 1859

FRYBURG HEATH-MADISON UNIT F-812 NENE 10-139-101 F#: 1508 SOW: WI C-O: 4156 C-W: 17 C-G: 0 COMP: 12/27/1957

FRYBURG HEATH-MADISON UNIT Q-810XNWSW 10-139-100 F#: 1587 SOW: AL C-O: 171615 C-W: 389118 C-G: 28660 COMP: 12/10/1964

R&LU: 1271 100 31 91 28 102 31 61 19 55 16 134 30 131 31 129 31 83 23 135 31 133 30 117 31 1271

Spacing: U 948 855 908 516 459 1264 1278 1250 901 1280 1172 1230 12061

65 51 58 38 36 67 69 64 42 74 76 71 711

FRYBURG HEATH-MADISON UNIT G-813 SWSW 2-139-101 F#: 1678 SOW: PNA C-O: 1326 C-W: 0 C-G: 0 COMP: 1/23/1958

R&LU: 0 0 0 0 0 0 0 0 0 0 0 0 0 0

Spacing: U 0 0 0 0 0 0 0 0 0 0 0 0 0

0 0 0 0 0 0 0 0 0 0 0 0 0

FRYBURG HEATH-MADISON UNIT G-810 NESW 11-139-101 F#: 1741 SOW: PNA C-O: 868103 C-W: 3814285 C-G: 105145 COMP: 3/17/1958

FRYBURG HEATH-MADISON UNIT G-808 NENW 14-139-101 F#: 1789 SOW: TA C-O: 98857 C-W: 18614 C-G: 0 COMP: 5/18/1958

FRYBURG HEATH-MADISON UNIT G-815 SWNW 2-139-101 F#: 1855 SOW: PNA C-O: 176 C-W: 0 C-G: 0 COMP: 7/12/1958

FRYBURG HEATH-MADISON UNIT L-810 NWSE 7-139-100 F#: 2309 SOW: TA C-O: 312520 C-W: 32732 C-G: 0 COMP: 6/20/1959

FRYBURG HEATH-MADISON UNIT L-814 NWSE 6-139-100 F#: 2395 SOW: PNA C-O: 506565 C-W: 22946 C-G: 116 COMP: 8/3/1959

FRYBURG HEATH-MADISON UNIT M-808 NWNW 17-139-100 F#: 2426 SOW: PNA C-O: 6309 C-W: 19434 C-G: 0 COMP: 10/7/1959

Operator-Lease	Jan	Feb	Mar	Apr	May	Jun	Jul	Aug	Sep	Oct	Nov	Dec	2002 Total
FRYBURG HEATH-MADISON UNIT N-810 NWSE 8-139-100 F#: 2486 SOW: AL C-O: 712265 C-W: 1297366 C-G: 32500 COMP: 11/5/1959													
R&LU: 6830	820	31 646	28 675	31 441	21 0	0 426	19 705	31 701	31 622	29 709	31 601	30 482	29 6828
Spacing: U	7983	7104	7704	5064	0	4810	8040	7934	6987	7806	7339	6708	77479
	41	36	40	25	0	26	44	39	60	81	76	54	522
FRYBURG HEATH-MADISON UNIT I-814 NWSW 1-139-101 F#: 3146 SOW: AL C-O: 2323602 C-W: 8537522 C-G: 207900 COMP: 7/1/1962													
R&LU: 27931	2176	24 2244	28 2180	31 1819	28 2388	31 2464	30 2656	31 2718	31 2353	30 2307	31 2325	30 2310	31 27940
Spacing: U	34234	39405	42811	37199	48384	47263	49845	47838	45880	47401	45535	45641	531436
	193	391	448	385	599	584	561	527	475	501	602	618	5884
FRYBURG HEATH-MADISON UNIT 2 SWD5NWNE 12-139-101 F#: 3339 SOW: PNA C-O: 234 C-W: 288 C-G: 0 COMP: 8/7/1963													
FRYBURG HEATH-MADISON UNIT M-812 NWNW 8-139-100 F#: 3435 SOW: PNA C-O: 453609 C-W: 189656 C-G: 3920 COMP: 10/28/1963													
FRYBURG HEATH-MADISON UNIT K-812 NENW 7-139-100 F#: 3457 SOW: TAO C-O: 424372 C-W: 77340 C-G: 0 COMP: 12/20/1963													
R&LU: 0	0	0	0	0	0	0	0	0	0	0	0	0	0
Spacing: U	0	0	0	0	0	0	0	0	0	0	0	0	0
	0	0	0	0	0	0	0	0	0	0	0	0	0
FRYBURG HEATH-MADISON UNIT N-813 SWSE 5-139-100 F#: 3502 SOW: TA C-O: 751762 C-W: 1011847 C-G: 28989 COMP: 3/14/1964													
R&LU: 0	0	0	0	0	0	0	0	0	0	0	0	0	0
Spacing: U	0	0	0	0	0	0	0	0	0	0	0	0	0
	0	0	0	0	0	0	0	0	0	0	0	0	0
FRYBURG HEATH-MADISON UNIT D-808 E2NE 16-139-101 F#: 3522 SOW: AL C-O: 361979 C-W: 357642 C-G: 15027 COMP: 5/4/1964													
R&LU: 748	63	31 58	28 67	31 64	30 61	31 64	30 60	31 63	31 63	30 69	31 61	30 55	27 748
Spacing: U	998	888	960	971	964	928	958	939	917	921	887	816	11147
	20	18	20	19	21	22	21	45	41	43	46	13	329
FRYBURG HEATH-MADISON UNIT H-816 NENE 2-139-101 F#: 3619 SOW: PNA C-O: 642979 C-W: 44521 C-G: 965 COMP: 8/27/1964													
FRYBURG HEATH-MADISON UNIT D-810 NESE 9-139-101 F#: 3885 SOW: PNA C-O: 395984 C-W: 1468552 C-G: 13112 COMP: 7/15/1965													
FRYBURG HEATH-MADISON UNIT M-815 SENW 5-139-100 F#: 3918 SOW: TA C-O: 231934 C-W: 69519 C-G: 232 COMP: 8/31/1965													
FRYBURG HEATH-MADISON UNIT D-804 NWNE 21-139-101 F#: 3927 SOW: AL C-O: 9263 C-W: 114934 C-G: 2019 COMP: 8/15/1977													
R&LU: 24	2	31 2	28 2	31 2	30 2	31 2	30 2	31 2	31 2	30 2	31 2	30 2	31 24
Spacing: U	61	55	63	61	61	58	60	58	56	59	55	58	705
	1	1	1	1	1	1	1	1	1	1	1	1	12
FRYBURG HEATH-MADISON UNIT E-805 SWSW 15-139-101 F#: 3951 SOW: TA C-O: 725826 C-W: 413648 C-G: 47370 COMP: 2/11/1966													
R&LU: 0	0	0	0	0	0	0	0	0	0	0	0	0	0
Spacing: U	0	0	0	0	0	0	0	0	0	0	0	0	0
	0	0	0	0	0	0	0	0	0	0	0	0	0
FRYBURG HEATH-MADISON UNIT J-815 NWNE 1-139-101 F#: 3959 SOW: WI C-O: 288877 C-W: 15149 C-G: 0 COMP: 12/13/1965													
FRYBURG HEATH-MADISON UNIT K-816 NWNW 6-139-100 F#: 4008 SOW: TAO C-O: 1444643 C-W: 2052014 C-G: 42148 COMP: 1/23/1966													
R&LU: 0	0	0	0	0	0	0	0	0	0	0	0	0	0
Spacing: U	0	0	0	0	0	0	0	0	0	0	0	0	0
	0	0	0	0	0	0	0	0	0	0	0	0	0
FRYBURG HEATH-MADISON UNIT B-804 NENE 20-139-101 F#: 4009 SOW: AL C-O: 57271 C-W: 138090 C-G: 2395 COMP: 3/13/1966													
R&LU: 48	4	31 4	28 4	31 4	30 4	31 4	30 4	31 4	31 4	30 4	31 4	30 4	31 48
Spacing: U	59	54	57	57	61	58	59	57	54	56	54	56	682
	1	1	1	1	1	1	1	1	1	1	1	1	12
FRYBURG HEATH-MADISON UNIT N-806 NESE 17-139-100 F#: 4020 SOW: TA C-O: 16110 C-W: 19789 C-G: 0 COMP: 3/1/1966													
FRYBURG HEATH-MADISON UNIT C-806 NESW 16-139-101 F#: 4046 SOW: AL C-O: 121230 C-W: 113661 C-G: 7337 COMP: 4/14/1966													
R&LU: 1614	131	31 120	28 135	31 129	30 135	31 131	30 146	31 131	31 135	30 144	31 134	30 144	31 1615
Spacing: U	906	817	891	884	927	887	882	836	800	836	793	818	10277
	39	32	55	53	55	53	55	59	55	58	53	55	622
FRYBURG HEATH-MADISON UNIT E-803 SWNW 22-139-101 F#: 4067 SOW: PNA C-O: 41197 C-W: 735 C-G: 0 COMP: 7/7/1966													
FRYBURG HEATH-MADISON UNIT B-806 NESE 17-139-101 F#: 4090 SOW: AL C-O: 626990 C-W: 673617 C-G: 62070 COMP: 8/7/1966													
R&LU: 3036	251	31 232	28 257	31 225	30 269	31 257	30 257	31 254	31 251	30 266	31 252	30 266	31 3037
Spacing: U	1534	1388	1522	1478	1558	1535	1625	1559	1528	1566	1487	1532	18312
	60	55	64	61	62	63	70	72	78	82	44	45	756

Operator-Lease	Jan	Feb	Mar	Apr	May	Jun	Jul	Aug	Sep	Oct	Nov	Dec	2002 Total												
FRYBURG HEATH-MADISON UNIT			F-808	NWNE	15-139-101	F#: 4185	SOW: TA	C-O: 687570	C-W: 252793	C-G: 0		COMP: 1/10/1967													
R&LU: 0	0	0	0	0	0	0	0	0	0	0	0	0	0												
Spacing: U	0	0	0	0	0	0	0	0	0	0	0	0	0												
	0	0	0	0	0	0	0	0	0	0	0	0	0												
FRYBURG HEATH-MADISON UNIT			H-812	NWNE	11-139-101	F#: 4320	SOW: PNA	C-O: 604425	C-W: 169747	C-G: 794		COMP: 10/23/1967													
FRYBURG HEATH-MADISON UNIT			L-816	NENE	6-139-100	F#: 5342	SOW: TA	C-O: 372351	C-W: 114131	C-G: 0		COMP: 3/3/1974													
R&LU: 0	0	0	0	0	0	0	0	0	0	0	0	0	0												
Spacing: U	0	0	0	0	0	0	0	0	0	0	0	0	0												
	0	0	0	0	0	0	0	0	0	0	0	0	0												
FRYBURG HEATH-MADISON UNIT			P-812X C NE		9-139-100	F#: 5343	SOW: AL	C-O: 216023	C-W: 239690	C-G: 30938		COMP: 12/27/1973													
R&LU: 14870	1128	31	1071	28	1271	31	1149	30	1226	31	1084	29	1197	31	1464	31	1370	30	1445	31	1273	30	1195	31	14873
Spacing: U	1597	1416	1442	1499	1578	1405	1554	1752	1683	1662	1532	1532	18652												
	257	222	254	240	203	217	260	370	322	307	293	362	3307												
FRYBURG HEATH-MADISON UNIT			G-816	NENW	2-139-101	F#: 5432	SOW: PNA	C-O: 80840	C-W: 4625	C-G: 172		COMP: 2/27/1975													
FRYBURG HEATH-MADISON UNIT			H-814	S2SE	2-139-101	F#: 5436	SOW: PNA	C-O: 293292	C-W: 148981	C-G: 16542		COMP: 8/11/1977													
R&LU: 0	0	0	0	0	0	0	0	0	0	0	0	0	0												
Spacing: U	0	0	0	0	0	0	0	0	0	0	0	0	0												
	0	0	0	0	0	0	0	0	0	0	0	0	0												
FRYBURG HEATH-MADISON UNIT			I-817	SWSW	36-140-101	F#: 5446	SOW: TAO	C-O: 162961	C-W: 31506	C-G: 1634		COMP: 11/29/1974													
R&LU: 0							0	0					0												
Spacing: U							0	0					0												
							0	0					0												
FRYBURG HEATH-MADISON UNIT			M-817	S2SW	32-140-100	F#: 5564	SOW: TA	C-O: 425200	C-W: 1774199	C-G: 13831		COMP: 5/1/1975													
FRYBURG HEATH-MADISON UNIT			L-817	NWNE	6-139-100	F#: 5585	SOW: PNA	C-O: 705073	C-W: 1636013	C-G: 26804		COMP: 6/16/1975													
FRYBURG HEATH-MADISON UNIT			J-817	NWNE	1-139-101	F#: 5590	SOW: TAO	C-O: 253128	C-W: 76224	C-G: 1201		COMP: 8/25/1975													
R&LU: 0							0	0					0												
Spacing: U							0	0					0												
							0	0					0												
FRYBURG HEATH-MADISON UNIT			H-818	SESE	35-140-101	F#: 5609	SOW: AL	C-O: 524022	C-W: 2206269	C-G: 25602		COMP: 1/29/1994													
R&LU: 29912	2778	31	2398	28	2671	31	2695	30	2862	31	2429	30	2323	31	2359	31	2344	30	2373	31	2488	30	2187	31	29907
Spacing: U	30213	28508	31659	31077	31956	29773	31546	30565	29768	31343	29283	29599	365290												
	130	87	98	126	112	112	104	230	268	83	95	284	1729												
FRYBURG HEATH-MADISON UNIT			H-819	SESE	35-140-101	F#: 5695	SOW: TA	C-O: 31779	C-W: 1295	C-G: 0		COMP: 5/5/1976													
FRYBURG HEATH-MADISON UNIT			M-809DNWSW		8-139-100	F#: 6069	SOW: PNA	C-O: 13370	C-W: 80083	C-G: 0		COMP: 12/23/1977													
FRYBURG HEATH-MADISON UNIT			L-812	NWNE	7-139-100	F#: 6070	SOW: TA	C-O: 534740	C-W: 2367886	C-G: 35757		COMP: 3/4/1978													
FRYBURG HEATH-MADISON UNIT			C-807H SWNW		16-139-101	F#: 10926	SOW: PNA	C-O: 1794	C-W: 32112	C-G: 886		COMP: 10/24/1984													
FRYBURG HEATH-MADISON UNIT			L-806	NWSE	18-139-100	F#: 12178	SOW: AL	C-O: 51342	C-W: 119619	C-G: 19237		COMP: 10/29/1987													
R&LU: 1447	133	31	120	28	131	31	125	30	132	31	130	30	128	31	129	31	123	30	130	31	123	30	126	31	1530
Spacing: U	483	420	405	471	433	434	464	480	435	480	410	478	5393												
	59	52	56	59	66	72	73	72	69	66	58	57	759												
FRYBURG HEATH-MADISON UNIT			K-806	SWSW	18-139-100	F#: 13207	SOW: SI	C-O: 148915	C-W: 35403	C-G: 65446		COMP: 9/21/1991													
R&LU: 0	0	0	0	0	0	0	0	0	0	0	0	0	0												
Spacing: U	0	0	0	0	0	0	0	0	0	0	0	0	0												
	0	0	0	0	0	0	0	0	0	0	0	0	0												
FRYBURG HEATH-MADISON UNIT			P-805	SWSE	16-139-100	F#: 13446	SOW: PNA	C-O: 88237	C-W: 2395	C-G: 80372		COMP: 3/4/1993													
R&LU: 0	0	0	0	0	0	0	0	0	0	0	0	0	0												
Spacing: U	0	0	0	0	0	0	0	0	0	0	0	0	0												
	0	0	0	0	0	0	0	0	0	0	0	0	0												
FRYBURG HEATH-MADISON UNIT			J-806	NWSE	13-139-101	F#: 13453	SOW: AL	C-O: 431651	C-W: 46072	C-G: 125141		COMP: 2/3/1993													
R&LU: 29106	2915	31	2730	28	3105	31	2538	30	2405	31	2194	30	2145	31	2066	31	2111	30	2367	31	2204	30	2271	31	29051
Spacing: U	971	866	820	1490	2112	2293	2482	2625	2542	2847	2385	2864	24297												
	399	387	419	319	397	427	442	442	317	331	283	274	4437												

Operator-Lease	Jan	Feb	Mar	Apr	May	Jun	Jul	Aug	Sep	Oct	Nov	Dec	2002 Total
FRYBURG HEATH-MADISON UNIT			G-805	SWSW 14-139-101	F#: 13497	SOW: PNA	C-O: 10885		C-W: 120719	C-G: 2507		COMP: 7/23/1993	
FRYBURG HEATH-MADISON UNIT			I-808	NENW 13-139-101	F#: 13545	SOW: AL	C-O: 235837		C-W: 37382	C-G: 77713		COMP: 10/14/1993	
R&LU: 23423	2010 31	1889 28	2048 31	1824 30	1928 31	1850 30	2035 31	1962 31	2007 30	2050 31	1882 30	1915 31	23400
Spacing: U	481	416	383	452	433	404	421	460	401	446	419	488	5204
	179	135	159	127	181	132	136	136	242	247	173	197	2044
Unit Totals: Oil	13037	12125	13198	11590	12016	11643	12236	12612	11630	12125	11602	11640	145454
Wells: 55	Wtr 81770	83512	91081	82622	90384	92387	100463	98244	92204	96867	91510	93538	1094582
	Gas 1706	1704	1936	1713	2021	2032	2079	2387	2031	1934	1861	2316	23720
Pool Totals: Oil	13037	12125	13198	11590	12016	11643	12236	12612	11630	12125	11602	11640	145454
Wells: 56	Wtr 81770	83512	91081	82622	90384	92387	100463	98244	92204	96867	91510	93538	1094582
	Gas 1706	1704	1936	1713	2021	2032	2079	2387	2031	1934	1861	2316	23720

FRYBURG - MADISON

BILLINGS

AGATE PETROLEUM, INC.

FRANK 1-14				SWNW 14-139-100	F#: 12315	SOW: AL	C-O: 85809		C-W: 149241	C-G: 19197		COMP: 3/23/1988	
R&LU: 4288	302 25	354 28	392 31	272 20	397 31	379 30	371 31	385 31	252 23	385 31	334 30	352 31	4175
Spacing: NW	845	884	984	649	1083	979	985	976	723	960	900	949	10917
	89	104	115	80	116	111	109	113	74	113	98	103	1225

AMERADA HESS CORPORATION

EARL JOUBERT T-1 1				SESE 4-139-100	F#: 522	SOW: PNA	C-O: 98866		C-W: 43174	C-G: 0		COMP: 5/16/1954	
USA MORTON MADISON-HEATH UNITS				1 NWNE 15-139-101	F#: 3475	SOW: PNA	C-O: 38911		C-W: 6847	C-G: 0		COMP: 1/22/1964	

UPTON RESOURCES U.S.A. INC.

TRACY MOUNTAIN FRYBURG				3-1H SESE 3-138-101	F#: 14994	SOW: AL	C-O: 54405		C-W: 166944	C-G: 7204		COMP: 8/26/2000	
R&LU: 14913	1754 31	1217 28	1457 29	983 18	1474 30	1375 29	1052 26	1281 31	1099 25	1283 31	1137 26	826 26	14938
Spacing: W2	6398	5447	6855	4812	6536	6710	5850	6361	5782	6699	5889	5141	72480
	393	315	499	307	468	334	299	354	282	327	210	230	4018
TRACY MOUNTAIN FEDERAL				3-2H SESE 3-138-101	F#: 15053	SOW: AL	C-O: 70582		C-W: 78453	C-G: 6772		COMP: 12/13/2000	
R&LU: 22129	2254 28	2101 28	2163 31	2217 30	1755 30	1666 28	1777 28	1990 30	1367 21	1741 31	1529 30	1601 31	22161
Spacing: E2	3573	3150	3600	4294	3495	3128	3597	3853	2663	3361	3102	3868	41684
	402	381	489	478	439	235	235	272	136	249	192	396	3904

WESTPORT OIL & GAS COMPANY, L.P.

SFTU 7-19				SWNE 19-139-100	F#: 12001	SOW: PNA	C-O: 4573		C-W: 3872	C-G: 7667		COMP: 8/9/1986	
R&LU: 0			0 0					0 0					0
Spacing: NE			0					0					0
			0					0					0
SFTU 13-19				SESW 19-139-100	F#: 12054	SOW: PNA	C-O: 4162		C-W: 1524	C-G: 4277		COMP: 1/12/1987	
SFTU 5-30				SWNW 30-139-100	F#: 12139	SOW: AL	C-O: 55153		C-W: 9812	C-G: 5824		COMP: 8/24/1987	
R&LU: 3532	329 31	290 28	314 31	310 30	314 31	265 25	339 28	319 28	293 30	285 31	256 30	227 27	3541
Spacing: NW	43	37	42	40	41	34	70	56	54	51	50	45	563
	0	0	0	0	0	0	0	0	0	0	0	0	0
SFTU 16-19				SESE 19-139-100	F#: 12179	SOW: PNA	C-O: 68416		C-W: 171666	C-G: 52014		COMP: 10/31/1987	
SFTU 14-19T				SESW 19-139-100	F#: 12476	SOW: AL	C-O: 154495		C-W: 142521	C-G: 48134		COMP: 10/3/1988	
R&LU: 6767	631 31	555 28	624 31	592 30	593 31	575 30	583 30	575 31	524 30	503 31	206 21	586 31	6547
Spacing: SW	626	571	636	595	640	591	621	630	603	640	465	721	7339
	29	26	29	28	29	28	28	29	28	29	19	29	331
SFTU 4-25				NWNW 25-139-101	F#: 12943	SOW: PNA	C-O: 13311		C-W: 28511	C-G: 998		COMP: 7/13/1996	
SFTU 4-36				NWNW 36-139-101	F#: 13128	SOW: PNA	C-O: 1518		C-W: 6474	C-G: 103		COMP: 12/11/1991	
SFTU 2-25				NWNE 25-139-101	F#: 13161	SOW: AL	C-O: 125386		C-W: 146921	C-G: 24989		COMP: 7/11/1991	
R&LU: 6790	339 30	423 28	416 28	561 29	572 31	596 30	618 31	602 31	607 30	636 31	623 30	605 31	6598
Spacing: NE	1450	1480	1677	1669	1665	1819	1868	1930	1899	2017	1939	1837	21250
	0	0	0	0	0	0	0	0	0	0	0	0	0

Operator-Lease	Jan	Feb	Mar	Apr	May	Jun	Jul	Aug	Sep	Oct	Nov	Dec	2002 Total
SFTU 14-24			SESW 24-139-101	F#: 13186	SOW: AL	C-O: 113007	C-W: 39474	C-G: 9826	COMP: 4/21/1992				
R&LU: 5826	504 31	437 28	481 31	485 30	494 31	485 30	509 31	526 31	520 30	514 31	509 30	529 31	5993
Spacing: SW	792	760	793	733	1162	1478	1336	673	717	691	766	715	10616
	0	0	0	0	0	0	0	0	0	0	0	0	0
SFTU 2-35			NWNE 35-139-101	F#: 13205	SOW: SI	C-O: 8331	C-W: 106393	C-G: 2230	COMP: 12/1/1991				
R&LU: 0	0 0	0 0	0 0	0 0	0 0	0 0	0 0	0 0	0 0	0 0	0 0	0 0	0
Spacing: NE	0	0	0	0	0	0	0	0	0	0	0	0	0
	0	0	0	0	0	0	0	0	0	0	0	0	0
SFTU 9-23			NESE 23-139-101	F#: 13215	SOW: AL	C-O: 4088	C-W: 4733	C-G: 1772	COMP: 1/18/1992				
R&LU: 888	64 31	56 28	51 31	41 30	31 31	120 30	108 30	101 31	74 26	97 30	79 30	79 31	901
Spacing: SE	87	79	92	91	98	505	518	547	434	710	607	652	4420
	0	0	0	0	0	0	0	0	0	0	0	0	0
SFTU 2-36			NWNE 36-139-101	F#: 13285	SOW: AL	C-O: 72307	C-W: 62837	C-G: 9034	COMP: 6/24/1992				
R&LU: 4595	405 31	373 28	382 31	394 29	390 30	433 30	436 30	400 26	420 30	315 27	384 30	387 31	4719
Spacing: NE	433	365	442	393	443	463	481	473	471	496	481	487	5428
	15	14	15	14	15	15	15	13	15	13	15	15	174
SFTU 9-27			NESE 27-139-101	F#: 13313	SOW: AL	C-O: 88626	C-W: 453366	C-G: 20503	COMP: 8/18/1992				
R&LU: 5673	397 31	371 28	493 31	456 30	465 30	501 29	489 30	511 31	491 30	455 26	518 30	519 31	5666
Spacing: SE	3801	3403	4754	4608	4623	5159	5144	5776	5377	4936	5424	4794	57799
	59	53	59	81	84	81	79	84	81	73	81	84	899
SFTU 12-35			NWSW 35-139-101	F#: 13325	SOW: AL	C-O: 27398	C-W: 19379	C-G: 2991	COMP: 7/29/1992				
R&LU: 2469	225 28	187 23	194 28	237 29	189 26	281 30	257 30	211 30	174 30	190 30	178 30	139 27	2462
Spacing: SW	487	404	656	648	621	825	865	786	842	853	825	733	8545
	34	29	35	35	81	118	117	104	100	56	11	19	739
SFTU 14-23			SESW 23-139-101	F#: 13337	SOW: TA	C-O: 7818	C-W: 25940	C-G: 465	COMP: 9/4/1992				
SFTU 40-26			NESE 26-139-101	F#: 14713	SOW: AL	C-O: 39843	C-W: 53242	C-G: 31010	COMP: 12/20/1997				
R&LU: 6833	579 31	521 28	568 31	561 30	556 31	538 30	562 30	537 31	547 30	568 31	540 30	557 31	6634
Spacing: SE	853	755	830	800	822	802	839	827	784	843	781	624	9560
	620	560	620	600	620	600	620	620	600	620	450	465	6995
FRYBURG FEDERAL 44X-34			NWSW 35-139-101	F#: 14732	SOW: AL	C-O: 70934	C-W: 260640	C-G: 19152	COMP: 11/16/1997				
R&LU: 6560	688 31	662 26	638 29	586 28	568 31	506 28	462 28	521 30	551 30	539 31	524 30	486 31	6731
Spacing: SEC	5996	5945	5892	5990	4961	5349	5068	4451	4254	5943	6143	5367	65359
	278	240	268	99	91	89	77	67	108	111	90	90	1608
FRYBURG FEDERAL 13X-2			NWSE 35-139-101	F#: 14764	SOW: AL	C-O: 45374	C-W: 180391	C-G: 380	COMP: 2/6/1998				
R&LU: 273	10 1	0 0	10 1	0 0	10 1	0 0	9 1	0 1	52 1	0 0	0 0	0 0	91
Spacing: E2	0	0	0	0	0	0	0	0	0	0	0	0	0
	0	0	0	0	0	0	0	0	0	0	0	0	0
FRYBURG 31-1			NENE 31-139-100	F#: 14997	SOW: AL	C-O: 74353	C-W: 88755	C-G: 41724	COMP: 4/18/2001				
R&LU: 30013	3340 31	2796 27	3031 31	2720 30	2663 31	2423 29	2248 29	2289 31	2229 30	2121 30	2018 30	2023 31	29901
Spacing: SEC	4568	4106	4732	4634	4566	4850	4716	4888	4694	4928	4761	4912	56355
	1926	1580	1892	1795	1792	1712	1530	1509	1540	1505	1446	1432	19659
FEDERAL FRYBURG 1-1			NENE 1-138-101	F#: 14998	SOW: AL	C-O: 72838	C-W: 52372	C-G: 23948	COMP: 1/18/2001				
R&LU: 31490	3092 31	2854 28	2720 29	2750 28	2932 31	2562 29	2614 31	2181 28	2504 30	2584 31	2029 25	2416 31	31238
Spacing: SEC	2115	2030	2014	1986	2226	1947	1971	1659	1811	1906	1466	1792	22923
	1130	1108	945	987	1176	1051	1022	868	909	1005	721	856	11778
SFTU 23-30			NESW 30-139-100	F#: 15101	SOW: AL	C-O: 32222	C-W: 55081	C-G: 36897	COMP: 6/29/2001				
R&LU: 14421	1672 29	1409 27	1019 27	1226 30	74 2	923 20	965 29	1118 31	1066 29	1485 31	1677 30	1786 31	14420
Spacing: SEC	1275	977	707	721	45	3170	7221	8023	5888	5959	5221	4977	44184
	3345	2465	1495	1720	144	945	1253	1376	1064	1523	1641	1791	18762
FRYBURG FEDERAL 21-29			NENW 29-139-100	F#: 15135	SOW: AL	C-O: 28044	C-W: 42327	C-G: 16678	COMP: 11/29/2001				
R&LU: 24473	2922 22	1704 14	2867 31	2350 30	2182 31	1888 29	1880 27	2121 31	1807 30	1774 30	1651 30	1574 24	24720
Spacing: SEC	4898	2528	4335	3551	3083	2520	2623	3226	2705	2543	2488	2282	36782
	0	0	0	1227	2356	1734	1243	1749	2817	2562	2176	814	16678

Operator-Lease	Jan	Feb	Mar	Apr	May	Jun	Jul	Aug	Sep	Oct	Nov	Dec	2002 Total														
FRYBURG - MADISON UNIT																											
AMERADA HESS CORPORATION																											
FRYBURG HEATH-MADISON UNIT	P-812 NWNW 9-139-100			F#:	291	SOW: PNA		C-O: 243817	C-W: 86932	C-G: 45369	COMP: 9/22/1953																
FRYBURG HEATH-MADISON UNIT	O-813 SESW 4-139-100			F#:	375	SOW: PNA		C-O: 158376	C-W: 753641	C-G: 0	COMP: 10/15/1953																
FRYBURG SWD SYSTEM	1	NWSW 10-139-100			F#:	448	SOW: PNA		C-O: 101080	C-W: 3987	C-G: 0	COMP: 12/24/1953															
FRYBURG HEATH-MADISON UNIT	Q-808 NWNW 15-139-100			F#:	558	SOW: AL		C-O: 364546	C-W: 218250	C-G: 59169	COMP: 6/19/1954																
R&LU: 4194	372	31	341	28	372	31	353	30	359	31	346	30	359	31	346	30	355	31	342	30	329	31	4193				
Spacing: U	484		433		500		520		528		527		557		516		475		502		477		469		5988		
	188		166		194		209		229		215		212		213		198		212		213		191		2440		
FRYBURG HEATH-MADISON UNIT	Q-811 SENW 10-139-100			F#:	598	SOW: PNA		C-O: 60875	C-W: 26065	C-G: 0	COMP: 7/16/1954																
FRYBURG HEATH-MADISON UNIT	O-809 SESW 9-139-100			F#:	625	SOW: PNA		C-O: 126236	C-W: 329056	C-G: 0	COMP: 8/12/1954																
FRYBURG HEATH-MADISON UNIT	P-809 SESE 9-139-100			F#:	658	SOW: PNA		C-O: 207114	C-W: 78717	C-G: 0	COMP: 10/5/1954																
FRYBURG HEATH-MADISON UNIT	Q-806 NWSW 15-139-100			F#:	738	SOW: AL		C-O: 264149	C-W: 211518	C-G: 32896	COMP: 11/28/1954																
R&LU: 2844	225	31	224	28	243	31	224	30	251	31	243	30	251	31	246	31	246	30	225	31	216	30	251	31	2845		
Spacing: U	294		287		321		303		306		301		328		300		296		297		287		310		3630		
	123		99		109		110		109		105		123		122		109		106		108		110		1333		
FRYBURG HEATH-MADISON UNIT	P-807 SENE 16-139-100			F#:	739	SOW: AL		C-O: 236772	C-W: 284505	C-G: 23810	COMP: 1/24/1955																
R&LU: 2482	200	31	184	28	206	31	219	30	233	31	200	30	227	31	215	31	194	30	206	31	193	30	205	31	2482		
Spacing: U	700		635		725		690		709		631		699		685		676		658		634		701		8143		
	136		122		137		145		162		108		104		99		108		106		99		97		1423		
FRYBURG HEATH-MADISON UNIT	P-810 NWSE 9-139-100			F#:	794	SOW: PNA		C-O: 133247	C-W: 144036	C-G: 0	COMP: 4/17/1955																
FRYBURG HEATH-MADISON UNIT	P-808 NWNW 16-139-100			F#:	795	SOW: AL		C-O: 211103	C-W: 271797	C-G: 26092	COMP: 3/9/1955																
R&LU: 35	4	29	4	28	4	31	4	30	4	31	3	30	24	0	5	31	0	2	0	0	0	0	0	0	4	30	56
Spacing: U	12		12		13		12		13		11		11		17		1		0		0		16		118		
	2		2		2		2		2		2		2		3		0		0		0		2		19		
FRYBURG HEATH-MADISON UNIT	F-812 NENE 10-139-101			F#:	1508	SOW: PNA		C-O: 114893	C-W: 245420	C-G: 0	COMP: 12/24/1957																
FRYBURG HEATH-MADISON UNIT	Q-810XNWSW 10-139-100			F#:	1587	SOW: AL		C-O: 229205	C-W: 354727	C-G: 17790	COMP: 12/3/1957																
R&LU: 1938	152	31	139	28	155	31	92	19	84	16	205	30	200	31	197	31	126	23	205	31	204	30	179	31	1938		
Spacing: U	1447		1304		1385		787		701		1929		1950		1906		1374		1953		1788		1876		18400		
	99		78		89		59		56		103		105		98		64		114		117		109		1091		
FRYBURG HEATH-MADISON UNIT	G-813 SWSW 2-139-101			F#:	1678	SOW: PNA		C-O: 204154	C-W: 1575256	C-G: 6495	COMP: 1/25/1958																
FRYBURG HEATH-MADISON UNIT	G-810 NESW 11-139-101			F#:	1741	SOW: AL		C-O: 625960	C-W: 160584	C-G: 36976	COMP: 3/24/1958																
R&LU: 14291	1184	31	1103	28	1239	31	1137	30	1244	31	1177	30	1206	31	1213	31	1149	30	1235	31	1170	30	1236	31	14293		
Spacing: U	560		494		631		588		602		605		587		570		549		542		539		537		6804		
	625		550		631		596		428		581		727		684		590		605		621		600		7238		
FRYBURG HEATH-MADISON UNIT	G-815 SWNW 2-139-101			F#:	1855	SOW: PNA		C-O: 618065	C-W: 259498	C-G: 0	COMP: 7/5/1958																
FRYBURG HEATH-MADISON UNIT	P-813 SESE 4-139-100			F#:	2577	SOW: AL		C-O: 296050	C-W: 417257	C-G: 37435	COMP: 3/3/1960																
R&LU: 3221	226	31	171	28	299	31	308	30	285	31	274	30	284	31	295	31	257	30	276	31	266	30	281	31	3222		
Spacing: U	897		565		819		910		930		998		981		941		902		910		835		919		10607		
	146		114		143		149		141		140		174		173		159		168		142		162		1811		
FRYBURG HEATH-MADISON UNIT	E-812 NWNW 10-139-101			F#:	2725	SOW: AL		C-O: 373514	C-W: 557559	C-G: 78771	COMP: 10/13/1960																
R&LU: 6684	448	26	574	28	626	31	557	30	498	26	579	30	588	31	581	31	539	30	589	31	540	30	565	31	6684		
Spacing: U	1277		1531		1620		1530		1407		1653		1625		1544		1486		1538		1413		1491		18115		
	222		249		275		260		268		367		349		421		361		347		394		300		3813		
FRYBURG HEATH-MADISON UNIT	E-810 NESW 10-139-101			F#:	3268	SOW: PNA		C-O: 43383	C-W: 139647	C-G: 0	COMP: 9/26/1963																
FRYBURG HEATH-MADISON UNIT	D-808 E2NE 16-139-101			F#:	3522	SOW: AL		C-O: 717984	C-W: 2470276	C-G: 85210	COMP: 4/18/1964																
R&LU: 6380	539	31	492	28	569	31	550	30	516	31	549	30	513	31	535	31	541	30	586	31	517	30	472	27	6379		
Spacing: U	8510		7571		8180		8276		8214		7910		8164		8002		7818		7847		7564		6952		95008		
	172		151		171		165		182		191		182		386		353		371		391		112		2827		
FRYBURG HEATH-MADISON UNIT	H-816 NENE 2-139-101			F#:	3619	SOW: PNA		C-O: 602598	C-W: 121881	C-G: 28018	COMP: 8/26/1964																
FRYBURG HEATH-MADISON UNIT	I-812 NWNW 12-139-101			F#:	3643	SOW: PNA		C-O: 6912	C-W: 893206	C-G: 0	COMP: 6/7/1974																

FRYBURG - MADISON

Annual Production by Well: 184

Operator-Lease	Jan	Feb	Mar	Apr	May	Jun	Jul	Aug	Sep	Oct	Nov	Dec	2002 Total
FRYBURG HEATH-MADISON UNIT			D-810 NESE	9-139-101	F#: 3885	SOW: AL	C-O: 267810	C-W: 674246	C-G: 40882	COMP: 7/10/1965			
R&LU: 8511	749	31 687	28 722	31 690	30 746	31 700	30 717	31 739	31 688	30 690	31 650	30 734	31 8512
Spacing: U	2021	1841	2031	2000	2051	1957	2014	2028	1897	1939	1763	1785	23327
	189	166	179	171	176	185	202	253	229	254	242	260	2506
FRYBURG HEATH-MADISON UNIT			D-804 NWN	21-139-101	F#: 3927	SOW: AL	C-O: 181726	C-W: 2762807	C-G: 22531	COMP: 12/6/1965			
R&LU: 2279	198	31 183	28 203	31 195	30 206	31 197	30 204	31 178	31 168	30 178	31 184	30 185	31 2279
Spacing: U	6072	5486	6256	6072	6073	5748	5923	5729	5560	5800	5463	5724	69906
	73	60	68	80	93	73	58	92	85	90	98	71	941
FRYBURG HEATH-MADISON UNIT			E-805 SWSW	15-139-101	F#: 3951	SOW: PNA	C-O: 112078	C-W: 31403	C-G: 0	COMP: 2/7/1966			
FRYBURG HEATH-MADISON UNIT			C-809 SESW	9-139-101	F#: 3957	SOW: AL	C-O: 533930	C-W: 517228	C-G: 55977	COMP: 11/10/1965			
R&LU: 9303	743	31 686	28 746	31 731	30 756	31 615	26 845	31 828	31 815	30 832	31 837	30 871	31 9305
Spacing: U	1293	1164	1304	1286	1311	1069	1447	1420	1304	1354	1202	1440	15594
	183	155	186	187	195	165	230	286	252	258	154	151	2402
FRYBURG HEATH-MADISON UNIT			B-804 NENE	20-139-101	F#: 4009	SOW: AL	C-O: 574328	C-W: 2824673	C-G: 38176	COMP: 3/5/1966			
R&LU: 4733	396	31 373	28 433	31 414	30 425	31 394	30 407	31 388	31 360	30 381	31 372	30 390	31 4733
Spacing: U	5867	5331	5641	5631	5994	5739	5877	5650	5332	5583	5304	5526	67475
	92	76	98	111	127	121	119	123	137	147	85	81	1317
FRYBURG HEATH-MADISON UNIT			C-806 NESW	16-139-101	F#: 4046	SOW: AL	C-O: 562267	C-W: 764680	C-G: 33299	COMP: 4/12/1966			
R&LU: 3009	245	31 224	28 250	31 240	30 253	31 243	30 272	31 246	31 249	30 268	31 253	30 267	31 3010
Spacing: U	1690	1524	1663	1650	1728	1655	1644	1560	1492	1559	1480	1526	19171
	72	60	102	99	102	99	102	110	102	108	99	102	1157
FRYBURG HEATH-MADISON UNIT			C-802 NWSW	21-139-101	F#: 4055	SOW: INA	C-O: 36683	C-W: 100534	C-G: 0	COMP: 5/16/1966			
FRYBURG HEATH-MADISON UNIT			B-806 NESE	17-139-101	F#: 4090	SOW: AL	C-O: 784217	C-W: 2073000	C-G: 94762	COMP: 8/7/1966			
R&LU: 7764	640	31 593	28 658	31 576	30 689	31 656	30 658	31 647	31 644	30 681	31 643	30 680	31 7765
Spacing: U	3926	3551	3894	3782	3986	3926	4157	3988	3911	4008	3805	3919	46853
	153	141	164	157	158	160	179	185	201	210	113	115	1936
FRYBURG HEATH-MADISON UNIT			A-806 NESW	17-139-101	F#: 4121	SOW: AL	C-O: 548061	C-W: 1066657	C-G: 63540	COMP: 8/24/1966			
R&LU: 14379	1214	31 1093	28 1247	31 1208	30 1246	31 1206	30 1266	31 1131	31 1101	30 1269	31 1196	30 1204	31 14381
Spacing: U	2910	2706	2998	2859	2940	2760	2793	2773	2685	2698	2551	2629	33302
	212	194	226	218	279	263	256	393	348	294	138	132	2953
FRYBURG HEATH-MADISON UNIT			F-808 NWN	15-139-101	F#: 4185	SOW: AL	C-O: 778333	C-W: 333539	C-G: 188003	COMP: 1/10/1967			
R&LU: 10955	995	31 912	28 1060	31 1012	30 1050	31 726	23 945	31 905	31 824	30 865	31 814	30 846	31 10954
Spacing: U	998	901	985	941	985	711	923	872	815	840	798	815	10584
	468	408	462	466	605	421	528	436	396	432	459	433	5514
FRYBURG HEATH-MADISON UNIT			Q-812 NWNW	10-139-100	F#: 4306	SOW: TA	C-O: 86631	C-W: 189791	C-G: 0	COMP: 9/2/1967			
R&LU: 0	0	0 0	0 0	0 0	0 0	0 0	0 0	0 0	0 0	0 0	0 0	0 0	0
Spacing: U	0	0	0	0	0	0	0	0	0	0	0	0	0
	0	0	0	0	0	0	0	0	0	0	0	0	0
FRYBURG HEATH-MADISON UNIT			H-812 NWN	11-139-101	F#: 4320	SOW: AL	C-O: 766710	C-W: 118750	C-G: 277890	COMP: 10/27/1967			
R&LU: 23107	1959	31 1798	28 1992	31 1894	30 1978	31 1883	30 1943	31 1936	31 1892	30 1973	31 1867	30 1995	31 23110
Spacing: U	320	292	306	291	290	263	272	243	224	254	248	258	3261
	1010	880	996	1027	1307	1195	1140	990	849	918	976	921	12209
FRYBURG HEATH-MADISON UNIT			F-814 NWSE	3-139-101	F#: 4325	SOW: AL	C-O: 564555	C-W: 459861	C-G: 99359	COMP: 11/23/1967			
R&LU: 8993	709	31 628	28 719	31 697	30 756	31 747	30 732	31 707	31 684	30 716	31 924	30 977	31 8996
Spacing: U	946	858	956	965	964	918	973	965	887	871	1134	1203	11640
	275	234	260	252	259	274	277	354	400	360	458	415	3818
FRYBURG HEATH-MADISON UNIT			A-804 N2N2	20-139-101	F#: 5341	SOW: AL	C-O: 340116	C-W: 3908977	C-G: 317456	COMP: 4/15/1977			
R&LU: 4622	425	31 383	28 410	31 393	30 415	31 258	30 325	31 412	31 396	30 410	31 386	30 409	31 4622
Spacing: U	11532	10473	11365	11333	11910	7676	9336	11313	10921	11453	10864	11289	129465
	126	110	137	136	166	105	121	158	164	185	117	110	1635

Operator-Lease	Jan	Feb	Mar	Apr	May	Jun	Jul	Aug	Sep	Oct	Nov	Dec	2002 Total
FRYBURG HEATH-MADISON UNIT			P-812X C NE	9-139-100	F#: 5343	SOW: AL	C-O: 94329		C-W: 131700	C-G: 8358		COMP: 12/27/1973	
R&LU: 151	11 31	11 28	13 31	12 30	12 31	11 29	12 31	15 31	14 30	15 31	13 30	12 31	151
Spacing: U	16	14	15	15	16	14	16	18	17	17	15	15	188
	3	2	3	2	2	2	3	4	3	3	3	4	34
FRYBURG HEATH-MADISON UNIT			G-812 C NW	11-139-101	F#: 5435	SOW: TA	C-O: 7363		C-W: 252005	C-G: 0		COMP: 7/23/1977	
FRYBURG HEATH-MADISON UNIT			H-814 S2SE	2-139-101	F#: 5436	SOW: AL	C-O: 435149		C-W: 233517	C-G: 300358		COMP: 6/30/1977	
R&LU: 17079	1406 31	1332 28	1516 31	1443 30	1513 31	1433 30	1471 31	1424 31	1388 30	1405 31	1334 30	1416 31	17081
Spacing: U	1544	1468	1634	1622	1709	1596	1703	1655	1646	1711	1578	1591	19457
	1370	1226	1386	1455	1827	1816	1666	1086	1168	1370	1457	1310	17137
FRYBURG HEATH-MADISON UNIT			F-810 NESE	10-139-101	F#: 5437	SOW: AL	C-O: 229028		C-W: 1306262	C-G: 76942		COMP: 3/25/1977	
R&LU: 3571	296 31	298 28	310 31	313 30	312 31	249 26	310 31	303 31	292 30	309 31	272 30	307 31	3571
Spacing: U	4825	4469	5015	4861	5099	4045	5321	4984	4946	4866	4677	4985	58093
	199	164	182	189	226	182	223	272	221	257	251	236	2602
FRYBURG HEATH-MADISON UNIT			H-818 SESE	35-140-101	F#: 5609	SOW: PNA	C-O: 496283		C-W: 245570	C-G: 213765		COMP: 4/28/1976	
R&LU: 0	0 0	0 0	0 0	0 0	0 0	0 0	0 0	0 0	0 0	0 0	0 0	0 0	0
Spacing: U	0	0	0	0	0	0	0	0	0	0	0	0	0
	0	0	0	0	0	0	0	0	0	0	0	0	0
FRYBURG HEATH-MADISON UNIT			C-807H SWNW	16-139-101	F#: 10926	SOW: TA	C-O: 7570		C-W: 152248	C-G: 2522		COMP: 11/8/1984	
R&LU: 0	0 0	0 0	0 0	0 0	0 0	0 0	0 0	0 0	0 0	0 0	0 0	0 0	0
Spacing: U	0	0	0	0	0	0	0	0	0	0	0	0	0
	0	0	0	0	0	0	0	0	0	0	0	0	0
FRYBURG HEATH-MADISON UNIT			L-806 NWSE	18-139-100	F#: 12178	SOW: AL	C-O: 86083		C-W: 287709	C-G: 46343		COMP: 12/22/1987	
R&LU: 5714	491 31	446 28	482 31	463 30	485 31	481 30	476 31	478 31	457 30	480 31	454 30	462 31	5655
Spacing: U	1784	1550	1496	1739	1600	1602	1715	1775	1608	1773	1513	1767	19922
	219	194	208	217	242	265	269	268	254	243	212	209	2800
FRYBURG HEATH-MADISON UNIT			K-806 SWSW	18-139-100	F#: 13207	SOW: AL	C-O: 79091		C-W: 48076	C-G: 33863		COMP: 9/14/1991	
R&LU: 6736	587 31	528 28	569 31	559 30	574 31	545 30	563 31	554 31	561 30	579 31	536 30	581 31	6736
Spacing: U	160	147	164	193	165	147	157	163	150	146	121	184	1897
	229	206	222	218	220	300	310	220	219	307	213	220	2884
FRYBURG HEATH-MADISON UNIT			P-805 SWSE	16-139-100	F#: 13446	SOW: AL	C-O: 7745		C-W: 36569	C-G: 5370		COMP: 10/15/2000	
R&LU: 3053	276 31	244 28	257 31	258 30	269 31	250 30	257 31	259 31	242 30	256 31	242 30	243 31	3053
Spacing: U	1402	1293	1430	1286	1352	1276	1292	1238	1121	1147	1029	1079	14945
	179	155	173	171	200	188	181	149	116	127	138	128	1905
FRYBURG HEATH-MADISON UNIT			G-805 SWSW	14-139-101	F#: 13497	SOW: TA	C-O: 10083		C-W: 16009	C-G: 4958		COMP: 12/14/1994	
R&LU: 0	0 0	0 0	0 0	0 0	0 0	0 0	0 0	0 0	0 0	0 0	0 0	0 0	0
Spacing: U	0	0	0	0	0	0	0	0	0	0	0	0	0
	0	0	0	0	0	0	0	0	0	0	0	0	0
FRYBURG HEATH-MADISON UNIT			F-805 SWSE	15-139-101	F#: 13511	SOW: AL	C-O: 42247		C-W: 277444	C-G: 20603		COMP: 1/4/1994	
R&LU: 3659	322 31	274 28	300 31	288 30	301 31	303 30	329 31	321 31	311 30	328 31	309 30	273 31	3659
Spacing: U	2876	2576	2864	2823	2930	2727	2685	2587	2668	2781	2641	2983	33141
	152	132	150	155	197	180	172	142	129	140	149	121	1819
FRYBURG HEATH-MADISON UNIT			G-818HNENW	2-139-101	F#: 13767	SOW: TA	C-O: 356		C-W: 1093	C-G: 0		COMP: 8/29/1995	
R&LU: 0	0 0	0 0	0 0	0 0	0 0	0 0	0 0	0 0	0 0	0 0	0 0	0 0	0
Spacing: U	0	0	0	0	0	0	0	0	0	0	0	0	0
	0	0	0	0	0	0	0	0	0	0	0	0	0
Unit Totals: Oil	15012	13925	15600	14830	15460	14473	15384	15099	14462	15312	14734	15374	179665
Wells: 48 Wtr	64363	58476	64211	62965	64513	58394	63150	63442	60761	63047	59723	61989	745034
Gas	6917	6094	6953	7006	7958	7806	8014	7720	7215	7732	7447	6702	87564
Pool Totals: Oil	34519	30235	33420	31571	31119	29989	30663	30767	29039	30787	28926	30066	371101
Wells: 75 Wtr	102603	91397	103252	99179	100623	98723	106923	108577	100462	106583	101031	101885	1221238
Gas	15237	12969	13414	14457	15369	14859	14641	14878	14969	15918	14597	13026	174334

Operator-Lease Jan Feb Mar Apr May Jun Jul Aug Sep Oct Nov Dec 2002 Total

FRYBURG - RED RIVER

BILLINGS

AMERADA HESS CORPORATION

FRYBURG HEATH-MADISON UNIT E-810 NESW 10-139-101 F#: 3268 SOW: PNA C-O: 48406 C-W: 44639 C-G: 0 COMP: 5/17/1963

FRYBURG - TYLER

BILLINGS

FRYBURG - TYLER S UNIT

WESTPORT OIL & GAS COMPANY, L.P.

SFTU 7-19				SWNE 19-139-100	F#: 12001	SOW: AL	C-O: 304869	C-W: 17855	C-G: 95537	COMP: 2/4/1987			
R&LU: 11062	880 31	824 28	1114 31	950 30	786 31	1024 30	1034 31	776 31	1073 30	857 31	862 30	879 31	11059
Spacing: US	60	60	65	68	60	62	64	63	62	49	53	67	733
	22	20	22	0	0	22	0	0	22	0	0	0	108
SFTU 13-19				SESW 19-139-100	F#: 12054	SOW: AL	C-O: 259401	C-W: 31156	C-G: 51645	COMP: 6/25/1987			
R&LU: 8214	968 31	749 28	793 31	740 30	739 31	703 30	695 30	681 31	631 30	659 31	233 15	711 31	8302
Spacing: US	802	660	758	716	743	713	701	736	668	724	364	873	8458
	11	10	11	11	11	11	11	11	11	11	6	11	126
SFTU 5-30				SWNW 30-139-100	F#: 12139	SOW: AL	C-O: 152634	C-W: 38896	C-G: 20338	COMP: 9/5/1987			
R&LU: 20031	1870 3	1643 28	1785 31	1755 30	1784 31	1498 25	1922 28	1810 28	1660 30	1614 31	1456 30	1287 27	20084
Spacing: US	241	210	238	225	232	194	397	318	305	289	283	254	3186
	0	0	0	0	0	0	0	0	0	0	0	0	0
SFTU 16-19				SESE 19-139-100	F#: 12179	SOW: WI	C-O: 13988	C-W: 7846	C-G: 2298	COMP: 1/21/1992			
SFTU 5-19				SWNW 19-139-100	F#: 12181	SOW: AL	C-O: 397729	C-W: 51959	C-G: 145384	COMP: 3/9/1991			
R&LU: 14080	1094 31	955 28	895 27	1157 30	1255 31	1289 30	1210 31	1199 31	1218 30	1257 31	1202 30	1212 31	13943
Spacing: US	1235	1036	1441	1488	1438	1279	1313	1319	1297	1303	1275	1285	15709
	60	54	54	0	0	58	0	60	58	0	0	0	344
SFTU 10-25 WSW				NWSE 25-139-101	F#: 12693	SOW: TA	C-O: 52827	C-W: 1853	C-G: 13097	COMP: 12/19/1989			
SFTU 4-25				NWNW 25-139-101	F#: 12943	SOW: TA	C-O: 603991	C-W: 182592	C-G: 210794	COMP: 9/25/1990			
SFTU 4-36				NWNW 36-139-101	F#: 13128	SOW: AL	C-O: 229372	C-W: 27198	C-G: 51896	COMP: 1/19/1992			
R&LU: 6438	495 30	518 28	540 31	373 25	570 29	641 30	423 26	668 31	733 29	472 29	477 30	474 31	6384
Spacing: US	853	691	767	923	1025	743	797	796	731	693	686	850	9555
	15	14	15	0	0	15	0	0	15	0	0	0	74
SFTU 12-25				NWSW 25-139-101	F#: 13149	SOW: WI	C-O: 204083	C-W: 5922	C-G: 101572	COMP: 8/26/1991			
SFTU 2-25				NWNE 25-139-101	F#: 13161	SOW: AL	C-O: 23225	C-W: 28164	C-G: 309	COMP: 9/12/1997			
R&LU: 296	38 30	47 28	46 28	62 29	63 31	0 0	0 0	0 0	0 0	0 0	0 0	0 0	256
Spacing: US	161	164	186	185	185	0	0	0	0	0	0	0	881
	0	0	0	0	0	0	0	0	0	0	0	0	0
SFTU 14-24				SESW 24-139-101	F#: 13186	SOW: AL	C-O: 14476	C-W: 8013	C-G: 389	COMP: 9/12/1997			
R&LU: 984	89 31	77 28	85 31	85 30	88 31	79 30	83 31	86 31	85 30	84 31	82 30	86 31	1009
Spacing: US	140	134	140	129	205	241	218	110	117	113	125	116	1788
	0	0	0	0	0	0	0	0	0	0	0	0	0
SFTU 2-35				NWNE 35-139-101	F#: 13205	SOW: AL	C-O: 130654	C-W: 40278	C-G: 34274	COMP: 12/1/1991			
R&LU: 5424	475 31	404 28	437 31	472 30	496 30	443 30	460 30	443 31	461 30	484 31	466 30	483 31	5524
Spacing: US	122	122	97	119	145	122	114	124	99	120	76	72	1332
	5	4	5	5	0	0	0	0	0	5	5	0	29
SFTU 9-23				NESE 23-139-101	F#: 13215	SOW: AL	C-O: 729952	C-W: 69185	C-G: 261442	COMP: 1/18/1992			
R&LU: 11865	2041 31	1822 28	1637 31	1341 30	997 31	666 30	608 30	577 31	416 26	555 30	445 30	450 31	11555
Spacing: US	2804	2565	2987	2938	3154	2861	2933	3101	2461	4023	3439	3693	36959
	108	98	108	105	108	105	108	108	91	108	105	108	1260
SFTU 12-36H				W2SW 36-139-101	F#: 13274	SOW: WI	C-O: 10456	C-W: 1544	C-G: 1024	COMP: 11/14/1992			
SFTU 2-36				NWNE 36-139-101	F#: 13285	SOW: AL	C-O: 45922	C-W: 39234	C-G: 3309	COMP: 3/28/1992			
R&LU: 4381	438 31	404 28	414 31	426 29	423 30	369 30	371 30	340 26	358 30	267 27	328 30	330 31	4468
Spacing: US	469	396	479	426	480	395	410	403	401	422	409	415	5105
	6	6	6	6	6	6	6	5	6	5	6	6	70

Operator-Lease	Jan	Feb	Mar	Apr	May	Jun	Jul	Aug	Sep	Oct	Nov	Dec	2002 Total
SFTU 4-35													
R&LU: 0	0 0	0 0	0 0	0 0	0 0	0 0	0 0	0 0	0 0	0 0	0 0	0 0	0
Spacing: US	0	0	0	0	0	0	0	0	0	0	0	0	0
	0	0	0	0	0	0	0	0	0	0	0	0	0
SFTU 9-27													
R&LU: 486	70 31	66 28	86 31	81 30	82 30	9 29	10 30	11 31	10 30	9 26	11 30	11 31	456
Spacing: US	671	601	839	813	816	105	105	118	110	101	111	98	4488
	50	45	50	69	71	69	66	71	69	62	69	71	762
SFTU 10-35													
R&LU: 0	0 0	0 0	0 0	0 0	0 0	0 0	0 0	0 0	0 0	0 0	0 0	0 0	0
Spacing: US	0	0	0	0	0	0	0	0	0	0	0	0	0
	0	0	0	0	0	0	0	0	0	0	0	0	0
SFTU 12-35													
R&LU: 22156	2276 28	1898 23	1964 28	2397 29	1902 26	2276 30	2071 30	1705 30	1404 30	1537 30	1444 30	1125 27	21999
Spacing: US	4926	4086	6634	6552	6279	6675	6995	6357	6809	6897	6675	5930	74815
	149	127	153	155	353	513	511	452	436	245	48	83	3225
SFTU 14-23													
R&LU: 10333	919 23	1002 28	1278 30	828 30	915 31	932 30	948 30	861 31	874 30	887 31	877 17	0 0	10321
Spacing: US	3245	4137	6460	2215	6634	6557	5920	6156	5160	5719	3102	0	55305
	50	62	68	0	68	66	0	68	66	0	0	0	448
SFTU 2-24													
R&LU: 0	0 0	0 0	0 0	0 0	0 0	0 0	0 0	0 0	0 0	0 0	0 0	0 0	0
Spacing: US	0	0	0	0	0	0	0	0	0	0	0	0	0
	0	0	0	0	0	0	0	0	0	0	0	0	0
SFTU 2-23													
SFTU 14-27													
SFTU 10-30													
R&LU: 4692	167 31	139 28	124 31	101 25	620 31	626 30	612 31	569 31	498 30	480 31	430 30	416 31	4782
Spacing: US	17	17	20	78	134	105	100	108	95	105	98	127	1004
	175	18	20	16	20	19	19	20	19	0	19	20	365
SFTU 11-24													
R&LU: 31201	2549 3	2331 28	2694 31	2651 30	2820 31	2680 30	2633 30	2583 31	2611 30	2654 31	2471 30	2738 31	31415
Spacing: US	627	572	630	580	657	581	595	606	589	596	618	675	7326
	620	560	620	600	620	600	620	620	600	620	450	465	6995
SFTU 30-26													
R&LU: 216	0 0	0 0	0 0	217 8	0 0	29 1	0 0	0 0	0 0	0 0	0 0	0 0	246
Spacing: US	0	0	0	2695	0	0	0	0	0	0	0	0	2695
	0	0	0	0	0	0	0	0	0	0	0	0	0
SFTU 40-22													
R&LU: 11752	953 31	901 28	986 31	923 29	1044 27	961 30	979 30	1015 31	1021 30	969 31	1020 30	970 31	11742
Spacing: US	145	135	130	168	176	139	137	144	133	130	128	120	1685
	0	0	0	0	0	0	0	0	0	0	0	0	0
SFTU 13-23													
R&LU: 40605	4705 31	3182 27	3654 31	3040 27	3263 31	3200 30	3164 30	3181 31	3228 30	3288 31	3160 30	3219 31	40284
Spacing: US	642	444	536	517	513	529	578	565	556	597	586	627	6690
	1085	980	1085	940	1085	1050	1085	1085	750	775	600	620	11140
SFTU 41-27													
R&LU: 9718	2106 31	1283 28	1028 31	782 30	656 31	448 29	304 30	254 30	447 20	743 24	718 30	537 31	9306
Spacing: US	648	546	576	617	683	679	617	651	754	670	625	572	7638
	33	11	10	3	4	26	21	23	8	2	5	1	147
Unit Totals: Oil	22133	18245	19560	18381	18503	17873	17527	16759	16728	16816	15682	14928	213135
Wells: 29 Wtr	17808	16576	22983	21452	23559	21980	21994	21675	20347	22551	18653	15774	245352
Gas	2389	2009	2227	1910	2346	2560	2447	2523	2151	1833	1313	1385	25093

Operator-Lease	Jan	Feb	Mar	Apr	May	Jun	Jul	Aug	Sep	Oct	Nov	Dec	2002 Total
Pool Totals: Oil	22133	18245	19560	18381	18503	17873	17527	16759	16728	16816	15682	14928	213135
Wells: 29 Wtr	17808	16576	22983	21452	23559	21980	21994	21675	20347	22551	18653	15774	245352
Gas	2389	2009	2227	1910	2346	2560	2447	2523	2151	1833	1313	1385	25093
<hr/>													
FT. BUFORD - MADISON						WILLIAMS							
CITATION OIL & GAS CORP.													
OTTO SEEL 4-1			NENE 4-152-104	F#: 8270	SOW: AL	C-O: 407067	C-W: 279917	C-G: 244114	COMP: 2/28/1981				
R&LU: 10843	920 31	834 28	897 29	882 30	900 31	860 30	883 31	869 30	839 30	878 31	835 30	865 31	10462
Spacing: NE	1350	1312	1402	1411	1433	1040	1056	1087	1085	1365	1335	1406	15282
	990	841	925	944	992	1025	1014	974	979	1044	802	699	11229
<hr/>													
CONDOR PETROLEUM, INC.													
JACOB SEEL 12-31			NWSW 31-153-103	F#: 9076	SOW: PNA	C-O: 79421	C-W: 231048	C-G: 41458	COMP: 2/14/1985				
GULF OIL CORP.													
NORDELL 1-25-1D			SWNW 25-153-104	F#: 7632	SOW: PNA	C-O: 2240	C-W: 8772	C-G: 1031	COMP: 10/15/1980				
KERMIT HEEN 1-27-3C			SESE 27-153-104	F#: 7830	SOW: DRY	C-O: 20	C-W: 0	C-G: 0	COMP: 2/6/1981				
GORDER 1-19-2B			NENE 19-153-103	F#: 7926	SOW: PNA	C-O: 5633	C-W: 5207	C-G: 2706	COMP: 1/24/1981				
HARPER OIL CO.													
WAYNE DENOWH 31-1			SWNW 31-153-103	F#: 8742	SOW: PNA	C-O: 21465	C-W: 90252	C-G: 17101	COMP: 8/23/1981				
NANCE PETROLEUM CORPORATION													
MARLEY STATE 1-36			SESE 36-153-104	F#: 7503	SOW: AL	C-O: 395738	C-W: 217389	C-G: 273057	COMP: 7/23/1980				
R&LU: 6726	678 31	599 28	640 31	636 30	628 31	593 30	534 31	571 30	555 30	556 31	77 5	676 27	6743
Spacing: SE	1078	1003	1047	1049	1095	1036	948	1018	987	987	126	1072	11446
	525	461	454	496	493	484	347	343	378	370	46	368	4765
<hr/>													
TURMOIL 10-4			NWSE 4-152-104	F#: 13457	SOW: AL	C-O: 163035	C-W: 201268	C-G: 119633	COMP: 12/25/1992				
R&LU: 10622	858 31	749 28	793 31	751 30	767 31	723 30	572 31	570 24	1431 30	1248 31	971 26	1121 31	10554
Spacing: SE	914	766	810	697	843	706	527	609	1961	1967	1571	1766	13137
	725	635	672	637	650	613	485	483	821	702	559	646	7628
<hr/>													
SAMEDAN OIL CORPORATION													
SEEL 1-3			LT5 3-152-104	F#: 12836	SOW: PNA	C-O: 17156	C-W: 41546	C-G: 2983	COMP: 5/1/1990				
Pool Totals: Oil	2456	2182	2330	2269	2295	2176	1989	2010	2825	2682	1883	2662	27759
Wells: 9 Wtr	3342	3081	3259	3157	3371	2782	2531	2714	4033	4319	3032	4244	39865
Gas	2240	1937	2051	2077	2135	2122	1846	1800	2178	2116	1407	1713	23622
<hr/>													
GARNET - DUPEROW						DIVIDE							
WILLISTON INDUSTRIAL SUPPLY CORPORATION													
IBARRA 11-13			SWNW 11-161-99	F#: 9083	SOW: PNA	C-O: 92670	C-W: 86609	C-G: 34504	COMP: 7/8/1989				
GARNET - RED RIVER													
WILLISTON INDUSTRIAL SUPPLY CORPORATION													
IBARRA 11-13			SWNW 11-161-99	F#: 9083	SOW: PNA	C-O: 78698	C-W: 331190	C-G: 85934	COMP: 1/5/1982				
GAYLORD - MADISON													
WESTPORT OIL & GAS COMPANY, L.P.													
HANSON 41-19			NENE 19-139-99	F#: 15134	SOW: AL	C-O: 33744	C-W: 30411	C-G: 12151	COMP: 8/4/2001				
R&LU: 24382	2689 30	2180 28	2306 31	2104 29	2091 31	1944 28	1949 31	1911 31	1803 30	1846 31	1779 30	1758 31	24360
Spacing: SEC	2161	1925	1984	1847	1925	1831	1760	1745	1660	1687	1599	1606	21730
	755	700	775	737	775	727	775	775	750	775	750	775	9069
<hr/>													
WHITING PETROLEUM CORPORATION													
HANSON 41-24H			NENE 24-139-100	F#: 15302	SOW: TA	C-O: 2426	C-W: 42423	C-G: 22	COMP: 7/17/2002				
R&LU: 2221							1581 15	465 29	0 0	0 0	0 0	380 8	2426
Spacing: SEC							4290	30912	0	0	0	7221	42423
							0	17	0	0	0	5	22
<hr/>													
Pool Totals: Oil	2689	2180	2306	2104	2091	1944	3530	2376	1803	1846	1779	2138	26786
Wells: 2 Wtr	2161	1925	1984	1847	1925	1831	6050	32657	1660	1687	1599	8827	64153
Gas	755	700	775	737	775	727	775	792	750	775	750	780	9091
<hr/>													

Operator-Lease Jan Feb Mar Apr May Jun Jul Aug Sep Oct Nov Dec 2002 Total

GLADE - BAKKEN

BILLINGS

JETTISON, INC.

PEOC 24-29H			SESW 29-142-98	F#: 12907	SOW: F	C-O: 3245	C-W: 1631	C-G: 6779	COMP: 7/15/1990				
R&LU: 141	0 1	0 1	0 1 44 1	3 1	0 0	49 1	0 1	28 1 17 1	0 1 20 1	161			
Spacing: W2	0	0	0	0	0	0	0	0	17	0	17		
	1	1	2	9	2	2	12	3	6	4	1	2	45

GLADSTONE - STONEWALL

STARK

TRUE OIL LLC

TORMASCHY 32-34			SWNE 34-140-94	F#: 13851	SOW: AL	C-O: 20273	C-W: 15324	C-G: 34253	COMP: 6/27/1996				
R&LU: 2699	0 0	0 0	0 0 0 0	62 1	361 22	718 31	621 31	541 30 552 30	135 7	0 0	2990		
Spacing: E2	0	0	0	0	688	402	390	343	349	62	0	2234	
	0	0	0	0	108	632	1257	1088	947	966	236	0	5234

GLASS BLUFF - MADISON

MCKENZIE, WILLIAMS

PAUL RANKIN INC.

SKORPIL 4-1			SESE 4-151-103	F#: 11750	SOW: AL	C-O: 156867	C-W: 179832	C-G: 148587	COMP: 3/8/1986				
R&LU: 5052	471 31	419 28	430 31 397 29	412 31	371 30	406 31	377 31	381 30 389 31	371 30	409 31	4833		
Spacing: SE	832	840	878	849	845	658	793	689	615	739	743	939	9420
	259	263	280	253	292	284	288	246	287	271	218	210	3151

LASSEY 9-1			NENE 9-151-103	F#: 12036	SOW: AL	C-O: 97787	C-W: 193677	C-G: 93837	COMP: 12/19/1986				
R&LU: 3002	248 31	245 28	286 31 250 30	242 31	230 30	226 31	223 31	211 30 204 31	210 30	212 25	2787		
Spacing: NE	852	888	996	927	903	860	867	845	811	736	761	963	10409
	160	143	180	195	192	185	189	186	285	269	190	46	2220

LASSEY 10-1			NENW 10-151-103	F#: 12089	SOW: AL	C-O: 107014	C-W: 163557	C-G: 78517	COMP: 6/19/1987				
R&LU: 5112	344 31	302 28	303 31 167 14	559 31	484 30	469 31	443 31	436 30 461 31	466 30	539 31	4973		
Spacing: NW	491	477	474	198	914	853	837	832	804	859	949	1523	9211
	167	160	165	107	347	288	318	355	314	287	278	244	3030

TEXACO INC.

R. N. ERICKSON ET AL 1			NWNW 26-152-103	F#: 11065	SOW: PNA	C-O: 1690	C-W: 12647	C-G: 2676	COMP: 2/20/1985
R. L. ERICKSON 1			SWNE 26-152-103	F#: 11085	SOW: PNA	C-O: 23892	C-W: 31736	C-G: 29083	COMP: 12/26/1984
ROBERT L. ERICKSON 2			NENW 25-152-103	F#: 11169	SOW: PNA	C-O: 1481	C-W: 12443	C-G: 3569	COMP: 12/27/1984

GLASS BLUFF - MADISON UNIT

APACHE CORPORATION

O'CONNOR 34-35			SWSE 35-152-103	F#: 10662	SOW: PNA	C-O: 33967	C-W: 103759	C-G: 41202	COMP: 5/14/1984
----------------	--	--	-----------------	-----------	----------	------------	-------------	------------	-----------------

ORYX ENERGY CO.

A. BROSTUEN 1			NWNE 6-151-102	F#: 9986	SOW: PNA	C-O: 53674	C-W: 28738	C-G: 39376	COMP: 3/10/1983
A. BROSTUEN "A" 1			NWSE 6-151-102	F#: 10716	SOW: PNA	C-O: 26018	C-W: 33544	C-G: 29458	COMP: 7/20/1984
O'CONNOR-IVERSON "A" UNIT 1			NESW 1-151-103	F#: 10718	SOW: PNA	C-O: 4392	C-W: 20155	C-G: 6538	COMP: 4/17/1985
O'CONNOR-IVERSON UNIT 1			NWNW 1-151-103	F#: 10721	SOW: PNA	C-O: 31266	C-W: 36999	C-G: 30789	COMP: 6/8/1984
JUNE O'CONNOR 1			SENE 35-152-103	F#: 10979	SOW: PNA	C-O: 7636	C-W: 42159	C-G: 4360	COMP: 10/3/1984

PAUL RANKIN INC.

ERICKSON 1-27			NWSE 27-152-103	F#: 9403	SOW: AL	C-O: 152079	C-W: 257339	C-G: 91342	COMP: 8/29/1982				
R&LU: 4968	450 22	445 28	411 31 314 25	320 21	439 30	434 31	416 31	492 30 412 31	294 30	293 31	4720		
Spacing: U	1767	754	936	324	664	1219	948	1222	1221	1287	310	90	10742
	226	288	236	177	154	263	228	271	316	240	152	138	2689

D. M. IVERSON 1-31			SESW 31-152-102	F#: 9755	SOW: AL	C-O: 105323	C-W: 100488	C-G: 60819	COMP: 12/17/1982				
R&LU: 652	98 18	93 14	42 12 0 0	0 0	78 6	83 17	107 15	66 13 53 8	107 15	0 0	727		
Spacing: U	515	413	192	0	0	207	442	633	360	267	518	0	3547
	54	39	15	0	0	45	54	61	30	31	46	0	375

IVERSON STATE 1-36			NESE 36-152-103	F#: 9891	SOW: PNA	C-O: 50969	C-W: 27680	C-G: 41921	COMP: 3/2/1983				
D. M. IVERSON "A" 1			NWNW 6-151-102	F#: 9998	SOW: AL	C-O: 288268	C-W: 90647	C-G: 147777	COMP: 8/24/1983				
R&LU: 2755	264 27	258 28	273 31 245 30	206 13	314 30	274 31	254 31	237 30 262 31	146 23	124 6	2857		
Spacing: U	907	755	547	503	471	685	617	572	535	396	537	332	6857
	145	108	100	96	49	183	178	146	108	155	63	17	1348

Operator-Lease	Jan	Feb	Mar	Apr	May	Jun	Jul	Aug	Sep	Oct	Nov	Dec	2002 Total
ERICKSON "A" 1			NWSE 31-152-102		F#: 9999	SOW: TA	C-O: 62984	C-W: 139369	C-G: 51974	COMP: 5/18/1983			
R&LU: 0	0 0	0 0	0 0	0 0	0 0	0 0	0 0	0 0	0 0	0 0	0 0	0 0	0
Spacing: U	0	0	0	0	0	0	0	0	0	0	0	0	0
	0	0	0	0	0	0	0	0	0	0	0	0	0
GARRISON IV STATE 1			NWNW 36-152-103		F#: 10064	SOW: TA	C-O: 13841	C-W: 81681	C-G: 8884	COMP: 8/26/1984			
R&LU: 0	0 0	0 0	0 0	0 0	0 0	0 0	0 0	0 0	0 0	0 0	0 0	0 0	0
Spacing: U	0	0	0	0	0	0	0	0	0	0	0	0	0
	0	0	0	0	0	0	0	0	0	0	0	0	0
IVERSON STATE "A" 1			SWNE 36-152-103		F#: 10103	SOW: TA	C-O: 13125	C-W: 35001	C-G: 6886	COMP: 1/27/1985			
R&LU: 0	0 0	0 0	0 0	0 0	0 0	0 0	0 0	0 0	0 0	0 0	0 0	0 0	0
Spacing: U	0	0	0	0	0	0	0	0	0	0	0	0	0
	0	0	0	0	0	0	0	0	0	0	0	0	0
GARRISON IV STATE 2			NWSW 36-152-103		F#: 10193	SOW: SI	C-O: 69324	C-W: 100864	C-G: 49144	COMP: 8/19/1983			
R&LU: 0	0 0	0 0	0 0	0 0	0 0	0 0	0 0	0 0	0 0	0 0	0 0	0 0	0
Spacing: U	0	0	0	0	0	0	0	0	0	0	0	0	0
	0	0	0	0	0	0	0	0	0	0	0	0	0
O'CONNOR 41-2			NENE 2-151-103		F#: 10295	SOW: AL	C-O: 177284	C-W: 192354	C-G: 128400	COMP: 8/27/1983			
R&LU: 2041	208 29	299 28	203 23	163 20	188 17	171 18	162 20	194 22	26 5	0 0	0 0	0 0	1614
Spacing: U	1075	693	658	527	585	555	545	630	716	0	0	0	5984
	21	37	37	0	0	0	0	0	0	0	0	0	95
M. L. LASSEY 1			SWSW 34-152-103		F#: 10439	SOW: AL	C-O: 204950	C-W: 171844	C-G: 135173	COMP: 2/2/1984			
R&LU: 6722	601 31	537 26	590 31	548 29	574 31	541 30	509 31	487 31	543 30	539 31	477 30	526 31	6472
Spacing: U	835	725	778	791	773	703	757	847	705	723	723	703	9063
	367	329	401	392	446	457	510	476	526	504	428	415	5251
M. L. LASSEY "A" 1			NWSW 28-152-103		F#: 10440	SOW: TA	C-O: 73915	C-W: 57783	C-G: 53769	COMP: 2/24/1984			
R&LU: 0	0 0	0 0	0 0	0 0	0 0	0 0	0 0	0 0	0 0	0 0	0 0	0 0	0
Spacing: U	0	0	0	0	0	0	0	0	0	0	0	0	0
	0	0	0	0	0	0	0	0	0	0	0	0	0
R. G. HICKS 1			NESW 6-151-102		F#: 10536	SOW: AL	C-O: 167718	C-W: 176690	C-G: 76729	COMP: 2/22/1984			
R&LU: 3333	234 25	257 24	277 27	192 18	129 10	270 26	333 31	162 15	349 30	325 31	319 30	304 31	3151
Spacing: U	717	736	872	422	401	968	944	471	948	966	743	760	8948
	75	74	92	44	44	102	127	72	127	133	106	58	1054
ERICKSON "B" 1			NWNE 27-152-103		F#: 10566	SOW: AL	C-O: 72300	C-W: 101320	C-G: 52816	COMP: 5/6/1984			
R&LU: 1473	0 0	0 0	0 0	0 0	0 0	78 10	300 31	255 31	158 21	214 27	226 30	232 31	1463
Spacing: U	0	0	0	0	0	520	1470	1293	812	1189	1139	1133	7556
	0	0	0	0	0	47	158	166	101	124	117	109	822
O'CONNOR 21-2			NENW 2-151-103		F#: 10661	SOW: AL	C-O: 385221	C-W: 111366	C-G: 241112	COMP: 5/7/1984			
R&LU: 5141	391 30	225 15	480 31	370 25	499 30	334 0	456 31	482 31	462 30	438 28	471 30	439 29	5047
Spacing: U	520	380	380	610	733	465	820	733	716	721	548	642	7268
	125	28	218	206	233	152	242	259	240	227	214	200	2344
LINDSLEY-IVERSON 1			NESE 1-151-103		F#: 10714	SOW: AL	C-O: 84619	C-W: 49120	C-G: 88527	COMP: 11/10/1984			
R&LU: 1061	0 0	0 0	0 0	0 0	121 15	99 16	85 18	68 15	112 5	0 0	0 0	578 1	1063
Spacing: U	0	0	0	0	453	394	409	315	532	0	0	10	2113
	0	0	0	0	41	37	32	30	41	0	0	111	292
O'CONNOR 1-2-3B			NESE 2-151-103		F#: 10715	SOW: SI	C-O: 68417	C-W: 208062	C-G: 78793	COMP: 5/26/1984			
R&LU: 191	0 0	0 0	0 0	222 13	0 0	0 0	0 0	11 3	0 0	0 0	0 0	0 0	233
Spacing: U	0	0	0	435	0	0	0	115	0	0	0	0	550
	8	8	0	0	0	0	0	0	0	0	0	0	16
JOHNSON 41-3			NENE 3-151-103		F#: 10872	SOW: AL	C-O: 83779	C-W: 146769	C-G: 74940	COMP: 6/8/1984			
R&LU: 766	0 0	0 0	0 0	0 0	91 10	77 9	228 31	150 26	0 0	150 17	142 25	0 0	838
Spacing: U	0	0	0	0	638	605	1932	1272	0	1254	1271	0	6972
	0	0	0	0	0	0	0	0	0	0	0	0	0

Operator-Lease	Jan	Feb	Mar	Apr	May	Jun	Jul	Aug	Sep	Oct	Nov	Dec	2002 Total
JOHNSON 21-3													
R&LU: 0	0 0	0 0	0 0	0 0	0 0	0 0	0 0	0 0	0 0	0 0	0 0	0 0	0
Spacing: U	0	0	0	0	0	0	0	0	0	0	0	0	0
	0	0	0	0	0	0	0	0	0	0	0	0	0
ERICKSON "C" 1													
R&LU: 191	0 0	0 0	0 0	0 0	136 22	65 17	75 19	8 4	0 0	0 0	0 0	0 0	284
Spacing: U	0	0	0	0	445	454	413	58	0	0	0	0	1370
	4	4	0	0	106	55	75	8	0	0	0	0	252
LASSEY-ERICKSON UNIT 1													
R&LU: 1956	115 18	207 22	175 16	169 18	167 17	146 17	181 18	137 15	128 17	127 16	92 13	164 23	1808
Spacing: U	904	605	334	332	322	407	250	304	264	305	201	232	4460
	69	124	119	121	130	123	181	134	124	119	82	129	1455
G. A. MEYERS 1													
R&LU: 2042	180 18	186 22	149 16	195 18	189 17	177 17	169 18	203 15	159 17	166 16	161 15	129 15	2063
Spacing: U	624	496	511	656	572	585	657	668	532	621	485	459	6866
	112	116	101	140	147	150	169	199	154	155	144	102	1689
LINDSLEY STATE UNIT 1													
R&LU: 0	0 0	0 0	0 0	0 0	0 0	0 0	0 0	0 0	0 0	0 0	0 0	0 0	0
Spacing: U	0	0	0	0	0	0	0	0	0	0	0	0	0
	0	0	0	0	0	0	0	0	0	0	0	0	0
LASSEY-STATE UNIT 1													
R&LU: 0	0 0	0 0	0 0	0 0	0 0	0 0	0 0	0 0	0 0	0 0	0 0	0 0	0
Spacing: U	0	0	0	0	0	0	0	0	0	0	0	0	0
	8	8	0	0	0	0	0	0	0	0	0	0	16
LASSEY-MYERS 1													
R&LU: 867	0 0	0 0	0 0	0 0	146 13	160 20	138 18	106 15	119 17	122 15	90 15	125 15	1006
Spacing: U	0	0	0	0	878	700	638	513	581	579	492	603	4984
	0	0	0	0	86	150	126	100	67	57	156	103	845
A. M. LASSEY 1													
R&LU: 1055	25 1	0 0	0 0	0 0	0 0	196 13	188 18	122 15	25 12	324 18	6 15	147 15	1033
Spacing: U	0	0	0	0	0	360	610	572	184	81	571	667	3045
	0	0	0	0	0	184	172	115	14	150	10	122	767
LASSEY-LINDSLEY 1													
R&LU: 0	0 0	0 0	0 0	0 0	11 8	0 0	0 0	0 0	0 0	0 0	0 0	0 0	11
Spacing: U	0	0	0	0	104	0	0	0	0	0	0	0	104
	0	0	0	0	6	0	0	0	0	0	0	0	6
IVERSON "C" 1A													
R&LU: 4302	391 31	326 28	358 31	333 30	368 31	324 30	375 31	315 31	278 22	351 31	326 30	352 31	4097
Spacing: U	688	499	611	397	530	560	624	615	487	670	560	566	6807
	129	104	120	77	126	122	143	140	101	144	108	68	1382
LASSEY MONSON 1													
R&LU: 0	0 0	0 0	0 0	0 0	0 6	0 0	0 0	0 0	0 0	0 0	0 0	0 0	0
Spacing: U	0	0	0	0	225	0	0	0	0	0	0	0	225
	8	8	0	0	0	0	0	0	0	0	0	0	16
DOBIAS STATE UNIT 1													
R&LU: 4949	458 31	371 28	431 31	416 30	277 31	95 30	631 31	420 31	406 30	431 31	377 30	427 31	4740
Spacing: U	602	563	562	549	654	577	599	627	567	570	584	559	7013
	243	186	227	205	155	67	140	151	203	204	186	194	2161
ERICKSON "D" 1													
R&LU: 2039	138 18	129 18	87 16	122 18	121 20	83 17	125 22	308 30	252 30	233 26	211 27	188 20	1997
Spacing: U	439	380	315	345	357	279	473	680	635	593	462	527	5485
	67	81	50	69	58	50	66	200	162	136	109	88	1136

Operator-Lease	Jan	Feb	Mar	Apr	May	Jun	Jul	Aug	Sep	Oct	Nov	Dec	2002 Total
LASSEY-ERICKSON "A"	1		NENE 28-152-103	F#: 11144	SOW: AL	C-O: 147767	C-W: 158629	C-G: 85168	COMP: 1/26/1985				
R&LU: 3480	424 29	328 28	306 31	286 30	310 31	254 30	255 31	284 31	231 30	271 31	261 30	251 31	3461
Spacing: U	849	691	682	632	665	611	605	624	557	605	567	551	7639
	213	214	176	161	149	152	134	185	148	158	135	118	1943
ERICKSON "E"	1		NWSW 27-152-103	F#: 11145	SOW: TA	C-O: 22897	C-W: 59332	C-G: 21691	COMP: 1/11/1985				
R&LU: 0	0 0	0 0	0 0	0 0	0 0	0 0	0 0	0 0	0 0	0 0	0 0	0 0	0
Spacing: U	0	0	0	0	0	0	0	0	0	0	0	0	0
	0	0	0	0	0	0	0	0	0	0	0	0	0
ERICKSON "F"	1		NWNE 34-152-103	F#: 11146	SOW: AL	C-O: 100307	C-W: 175041	C-G: 51945	COMP: 2/19/1985				
R&LU: 2685	270 28	229 28	235 31	228 30	218 31	107 25	238 31	246 31	228 30	219 31	198 30	194 31	2610
Spacing: U	694	573	658	612	539	369	845	579	211	114	90	168	5452
	136	149	135	128	105	64	125	160	146	127	102	91	1468
LINDSLEY-DOBIAS STATE	1		NESW 29-152-103	F#: 11157	SOW: AL	C-O: 114021	C-W: 94269	C-G: 77440	COMP: 3/17/1985				
R&LU: 2353	296 26	240 24	207 31	132 30	163 31	105 22	117 19	222 15	211 15	178 16	162 14	87 15	2120
Spacing: U	423	203	300	289	272	156	349	408	429	345	325	158	3657
	158	122	109	65	91	74	26	80	106	84	80	40	1035
LASSEY-MYERS "A"	1		NENE 33-152-103	F#: 11177	SOW: SI	C-O: 75911	C-W: 133539	C-G: 38848	COMP: 4/27/1985				
R&LU: 1032	1 1	0 0	0 0	0 0	0 0	0 0	236 20	193 15	213 17	152 16	126 15	80 9	1001
Spacing: U	66	0	0	0	0	0	10	834	888	878	667	557	3900
	7	6	0	0	0	0	236	189	206	142	113	63	962
ERICKSON STATE	1		NESE 21-152-103	F#: 11299	SOW: AL	C-O: 182227	C-W: 89468	C-G: 149451	COMP: 5/23/1985				
R&LU: 3539	342 31	290 28	292 28	222 28	255 25	9 30	338 26	311 15	331 15	371 16	375 30	302 15	3438
Spacing: U	312	303	255	350	704	571	355	239	277	279	293	313	4251
	309	250	269	229	240	411	449	424	400	451	365	340	4137
ERICKSON "G"	1		SWSW 22-152-103	F#: 11300	SOW: AL	C-O: 143059	C-W: 181847	C-G: 69109	COMP: 5/8/1985				
R&LU: 3323	320 31	334 28	287 31	260 30	178 31	88 24	0 4	295 21	421 24	456 31	332 30	355 31	3326
Spacing: U	1010	919	802	617	438	281	7	942	1027	1010	907	834	8794
	161	216	165	147	85	53	0	192	270	265	171	167	1892
ERICKSON "J"	1		SWNW 35-152-103	F#: 11339	SOW: AL	C-O: 94335	C-W: 125538	C-G: 58503	COMP: 10/6/1985				
R&LU: 1638	262 27	229 28	208 31	206 30	184 31	140 28	63 18	76 15	49 11	0 0	0 0	0 0	1417
Spacing: U	663	545	585	491	499	422	301	350	191	0	0	0	4047
	133	150	119	116	88	84	33	49	31	0	0	0	803
DOBIAS STATE "A"	1		NESE 30-152-103	F#: 11340	SOW: AL	C-O: 155842	C-W: 155620	C-G: 75325	COMP: 7/2/1985				
R&LU: 3547	309 26	294 28	284 31	263 30	455 31	101 30	453 31	284 31	130 19	349 31	263 30	254 31	3439
Spacing: U	459	351	224	342	588	673	674	684	480	818	686	702	6681
	165	148	149	130	254	72	101	102	65	165	130	115	1596
DOBIAS MONSON WELL	1		NENW 32-152-103	F#: 11355	SOW: AL	C-O: 155914	C-W: 258623	C-G: 95018	COMP: 3/18/1985				
R&LU: 3601	393 31	336 28	370 31	272 24	280 15	415 30	392 31	376 31	349 30	50 10	0 0	233 7	3466
Spacing: U	899	792	882	627	628	930	938	962	890	125	0	693	8366
	210	170	194	134	157	294	87	135	175	24	0	106	1686
BIG RIVER	1		SENW 29-152-103	F#: 11364	SOW: AL	C-O: 132221	C-W: 117605	C-G: 84064	COMP: 5/5/1985				
R&LU: 3724	394 31	321 28	355 31	307 27	0 0	505 25	370 28	387 31	265 30	346 31	299 30	319 31	3868
Spacing: U	680	612	645	528	0	643	643	560	642	702	593	570	6818
	468	384	433	443	206	670	593	630	471	422	362	371	5453
ERICKSON "H"	1		SWSE 22-152-103	F#: 11393	SOW: TA	C-O: 31912	C-W: 35714	C-G: 23426	COMP: 6/18/1985				
R&LU: 0	0 0	0 0	0 0	0 0	0 0	0 0	0 0	0 0	0 0	0 0	0 0	0 0	0
Spacing: U	0	0	0	0	0	0	0	0	0	0	0	0	0
	0	0	0	0	0	0	0	0	0	0	0	0	0
GLASS BLUFF	14-35		SWSW 35-152-103	F#: 11408	SOW: AL	C-O: 298593	C-W: 94357	C-G: 212484	COMP: 5/23/1985				
R&LU: 7010	695 31	572 28	657 31	556 25	624 31	617 30	563 31	604 31	633 30	299 31	796 30	565 31	7181
Spacing: U	690	599	632	510	655	580	605	679	600	627	581	593	7351
	261	239	263	224	270	273	265	288	213	248	134	230	2908

Operator-Lease	Jan	Feb	Mar	Apr	May	Jun	Jul	Aug	Sep	Oct	Nov	Dec	2002 Total
MONSON 3-32			NWSE 32-152-103	F#: 11458	SOW: AL	C-O: 71067	C-W: 245583	C-G: 74587	COMP: 5/23/1985				
R&LU: 2260	169 31	92 13	331 31	262 29	237 31	195 23	226 31	197 31	172 23	178 16	153 15	146 15	2358
Spacing: U	1038	348	1547	1170	1152	968	973	1085	920	662	772	687	11322
	382	125	416	435	444	350	436	412	363	236	195	164	3958
A. M. LASSEY "A"	1		NESW 33-152-103	F#: 11499	SOW: AL	C-O: 67920	C-W: 207157	C-G: 46889	COMP: 7/4/1985				
R&LU: 2637	134 19	209 28	239 31	215 30	226 31	204 30	214 31	198 31	185 30	192 31	159 30	149 31	2324
Spacing: U	863	1145	1249	1143	1224	1134	1140	1142	1087	1089	962	884	13062
	86	131	163	154	175	172	214	194	179	179	143	118	1908
MISSOURI UNIT	1		SESW 21-152-103	F#: 11732	SOW: AL	C-O: 158150	C-W: 143347	C-G: 128300	COMP: 12/22/1985				
R&LU: 3552	312 31	274 28	339 31	314 30	289 31	312 30	297 31	303 31	292 30	308 31	294 30	274 31	3608
Spacing: U	588	479	524	527	540	468	563	505	503	559	478	502	6236
	149	308	298	239	326	338	291	262	255	282	261	243	3252
RIDER FEDERAL STATE	1		NWSE 20-152-103	F#: 11452	SOW: AL	C-O: 108972	C-W: 63862	C-G: 39641	COMP: 11/17/1985				
R&LU: 1475	0 0	0 0	0 0	0 0	282 6	202 13	212 19	190 19	202 16	175 20	195 16	0 0	1458
Spacing: U	0	0	0	0	273	189	270	165	235	270	43	0	1445
	0	0	0	0	0	0	0	0	0	0	0	0	0
ANDERSON FEDERAL	1		SWSE 19-152-103	F#: 11694	SOW: AL	C-O: 222704	C-W: 259275	C-G: 43874	COMP: 11/1/1985				
R&LU: 6034	616 30	653 28	661 31	651 30	664 31	565 27	663 31	613 31	532 30	174 10	3 2	211 5	6006
Spacing: U	1052	1138	1298	1228	1208	1110	1423	1137	1004	196	0	300	11094
	0	0	0	0	0	0	0	0	0	0	0	0	0
RIDER STATE COM.	1		SESW 20-152-103	F#: 11731	SOW: AL	C-O: 51304	C-W: 116190	C-G: 33775	COMP: 12/10/1988				
R&LU: 2852	252 31	203 26	258 28	232 29	249 31	243 30	239 31	235 31	234 30	240 31	235 30	164 31	2784
Spacing: U	487	443	590	565	596	585	641	608	536	549	593	597	6790
	176	195	187	195	195	195	195	195	175	185	185	185	2263
J. D. GANNAWAY FEDERAL	1		NESW 19-152-103	F#: 11827	SOW: AL	C-O: 94521	C-W: 185163	C-G: 31277	COMP: 3/4/1986				
R&LU: 4123	267 16	395 28	382 31	348 29	365 31	345 30	383 31	325 31	339 30	346 31	336 30	320 30	4151
Spacing: U	720	928	967	905	1002	940	1006	982	906	950	939	916	11161
	0	0	0	0	0	0	0	0	0	0	0	0	0
Unit Totals: Oil	9009	8332	8887	8043	8522	8054	10005	9544	8829	8451	7632	7932	103240
Wells: 56 Wtr	21086	17068	18536	16427	19788	20873	24496	24625	21178	20000	17640	16308	238025
Gas	4675	4349	4792	4327	4566	5389	5786	6025	5517	5347	4297	4205	59275
Pool Totals: Oil	10072	9298	9906	8857	9735	9139	11106	10587	9857	9505	8679	9092	115833
Wells: 62 Wtr	23261	19273	20884	18401	22450	23244	26993	26991	23408	22334	20093	19733	267065
Gas	5261	4915	5417	4882	5397	6146	6581	6812	6403	6174	4983	4705	67676

GLENBURN - MADISON

BOTTINEAU, MCHENRY, RENVILLE

A & A ROBILLARD CO.

G. G. KING 30-1 NWSW 30-158-81 F#: 5915 SOW: PNA C-O: 48486 C-W: 512985 C-G: 0 COMP: 9/18/1976

ANSCHUTZ OIL CO.

HOWARD STEVENS 1 SWSE 6-158-81 F#: 2191 SOW: PNA C-O: 18173 C-W: 111132 C-G: 0 COMP: 3/22/1959

B. H. HARTMAN 1 NENE 2-158-82 F#: 2817 SOW: PNA C-O: 41497 C-W: 130084 C-G: 0 COMP: 2/10/1961

BERENERGY CORPORATION

NELSON-STATE 1 SWSE 36-159-82 F#: 2591 SOW: AL C-O: 812612 C-W: 808952 C-G: 7436 COMP: 3/2/1960

R&LU: 2242 193 31 147 25 201 31 191 30 191 31 195 30 197 31 196 31 212 30 192 31 180 30 194 31 2289

Spacing: WSE* 431 354 414 417 410 403 412 412 399 415 396 405 4868

2 1 2 2 2 2 2 2 2 2 2 2 2 23

C. M. REIQAM-STATE 2 SWSW 36-159-82 F#: 2687 SOW: AL C-O: 172196 C-W: 1168900 C-G: 4439 COMP: 4/10/1961

R&LU: 384 35 31 30 28 35 31 21 20 33 31 34 30 33 31 32 31 35 30 39 31 36 30 36 31 399

Spacing: WSW* 1745 1601 1672 1124 1658 1628 1663 1666 1611 1678 1598 2006 19650

0 0 0 0 0 0 0 0 0 0 0 0 0

C. M. REIQAM-STATE 1 NESW 36-159-82 F#: 2716 SOW: AL C-O: 347741 C-W: 569084 C-G: 3213 COMP: 8/21/1960

R&LU: 796 68 31 61 28 69 31 65 30 68 31 67 30 67 31 66 31 69 30 80 31 71 30 74 31 825

Spacing: ESW* 396 364 379 383 376 369 377 378 366 381 363 371 4503

0 0 0 0 0 0 0 0 0 0 0 0 0

Operator-Lease	Jan	Feb	Mar	Apr	May	Jun	Jul	Aug	Sep	Oct	Nov	Dec	2002 Total
M. O'CONNELL 1			SWNE 36-159-82	F#: 2738	SOW: AL	C-O: 307345	C-W: 378859	C-G: 6978	COMP: 8/31/1960				
R&LU: 1842	165 31	148 28	159 31	154 30	155 30	154 30	150 31	160 31	148 30	154 31	149 30	154 31	1850
Spacing: WNE*	180	165	172	174	165	168	171	172	166	173	165	169	2040
	2	2	2	2	2	2	2	2	2	2	2	2	24
NELSON-STATE 2			NESE 36-159-82	F#: 2744	SOW: AL	C-O: 298755	C-W: 232890	C-G: 4283	COMP: 9/17/1960				
R&LU: 2407	207 31	185 28	213 31	199 30	206 31	211 30	212 31	187 28	228 30	207 31	194 30	208 31	2457
Spacing: ESE*	431	397	414	417	410	403	412	372	399	415	396	405	4871
	4	3	4	4	4	4	4	3	4	4	3	4	45
LEWIS STEEN 1			SWNW 31-159-81	F#: 2767	SOW: AL	C-O: 274964	C-W: 476156	C-G: 3371	COMP: 11/9/1960				
R&LU: 941	79 31	73 28	80 31	77 30	78 31	74 30	77 31	67 29	79 30	85 31	72 30	77 31	918
Spacing: WNW*	72	66	69	69	68	67	68	64	66	69	66	67	811
	7	6	6	6	6	6	6	6	6	7	6	6	74
M. O'CONNELL 2			NENE 36-159-82	F#: 2984	SOW: AL	C-O: 382189	C-W: 342790	C-G: 5536	COMP: 9/12/1961				
R&LU: 3050	273 31	244 28	263 31	253 30	266 31	253 30	248 31	264 31	245 30	253 31	246 30	256 31	3064
Spacing: ENE*	360	330	345	347	342	335	343	343	332	346	330	337	4090
	1	1	1	1	1	0	1	1	1	1	1	1	11
ROBERT BORSTAD ET AL 1			SWSW 30-159-81	F#: 2997	SOW: AL	C-O: 316754	C-W: 1659312	C-G: 3886	COMP: 9/20/1961				
R&LU: 2769	257 31	220 28	242 31	248 30	236 31	235 30	230 31	230 31	230 30	232 31	212 30	228 31	2800
Spacing: SSW	3418	3138	3274	3304	3248	3189	3257	3263	3156	3286	3131	3204	38868
	13	11	13	13	12	12	12	12	12	12	11	12	145
M. O'CONNELL 4			SWSE 25-159-82	F#: 5855	SOW: AL	C-O: 90197	C-W: 1260870	C-G: 6286	COMP: 12/30/1979				
R&LU: 2073	186 31	166 28	179 31	172 30	180 31	173 30	168 31	179 31	167 30	172 31	168 30	173 31	2083
Spacing: WSE	5469	5020	5238	5286	5196	5103	5212	5219	5049	5258	5010	5127	62187
	1	1	1	1	1	1	1	1	1	1	1	1	12
O'CONNELL "A" 2-R			SENW 36-159-82	F#: 5905	SOW: AL	C-O: 43231	C-W: 317085	C-G: 0	COMP: 9/23/1976				
R&LU: 765	68 31	62 28	66 31	63 30	66 31	64 30	63 31	66 31	62 30	63 31	62 30	64 31	769
Spacing: SNW	1223	1123	1172	1182	1163	1141	1166	1167	1130	1176	1121	1146	13910
	0	0	0	0	0	0	0	0	0	0	0	0	0
NELSON-STATE 3			NWSE 36-159-82	F#: 7867	SOW: AL	C-O: 153043	C-W: 287019	C-G: 14167	COMP: 2/4/1981				
R&LU: 3909	334 31	298 28	342 31	321 30	330 31	339 30	341 31	339 31	367 30	331 31	313 30	335 31	3990
Spacing: WSE*	1223	1123	1172	1182	1163	1141	1166	1167	1130	1176	1121	1146	13910
	9	8	9	8	9	9	9	9	9	9	8	9	105
M. O'CONNELL 5A			SENE 36-159-82	F#: 8294	SOW: AL	C-O: 287239	C-W: 212048	C-G: 8945	COMP: 4/27/1981				
R&LU: 6084	546 31	487 28	526 31	505 30	530 31	506 30	494 31	526 31	489 30	507 31	490 30	508 31	6114
Spacing: ENE*	1007	925	965	974	957	940	960	962	930	968	923	944	11455
	5	4	4	4	4	4	4	4	4	4	4	4	49
LEWIS STEEN 3			NWNW 31-159-81	F#: 8338	SOW: AL	C-O: 163199	C-W: 355761	C-G: 7321	COMP: 5/9/1981				
R&LU: 4999	425 31	391 28	424 31	413 30	416 31	399 30	412 31	401 31	401 30	379 28	404 30	409 31	4874
Spacing: WNW*	1332	1222	1275	1287	1265	1242	1268	1270	1229	1156	1219	1248	15013
	7	6	7	7	7	6	7	7	6	6	7	7	80
C. M. REIQUAM-STATE 3			SESW 36-159-82	F#: 8345	SOW: AL	C-O: 108817	C-W: 517298	C-G: 9641	COMP: 9/26/1981				
R&LU: 2455	231 31	200 28	229 31	220 30	225 31	225 30	222 31	220 31	201 27	128 20	195 25	257 31	2553
Spacing: ESW*	1979	1817	1895	1913	1880	1847	1885	1889	1644	1227	1510	1855	21341
	8	7	8	8	9	8	8	8	7	5	7	9	92
NELSON-STATE 4			SESE 36-159-82	F#: 8368	SOW: AL	C-O: 211368	C-W: 371549	C-G: 10286	COMP: 6/10/1981				
R&LU: 3446	310 31	278 28	319 31	300 30	308 31	316 30	319 31	304 30	135 15	287 27	333 30	312 31	3521
Spacing: ESE*	1332	1222	1275	1287	1265	1242	1268	1230	614	1115	1219	1248	14317
	4	4	5	4	4	4	5	4	2	4	5	4	49
M. O'CONNELL 7			SESE 25-159-82	F#: 8418	SOW: AL	C-O: 100433	C-W: 511010	C-G: 6190	COMP: 10/15/1981				
R&LU: 2494	214 29	132 19	234 31	214 30	225 31	214 30	210 31	223 31	207 30	216 31	208 30	209 30	2506
Spacing: ESE	1818	1210	1861	1878	1846	1813	1851	1855	1793	1868	1780	1762	21335
	2	1	2	2	2	2	2	2	2	2	2	2	23

Operator-Lease	Jan	Feb	Mar	Apr	May	Jun	Jul	Aug	Sep	Oct	Nov	Dec	2002 Total
M. O'CONNELL 6			NWNE 36-159-82		F#: 8419	SOW: AL	C-O: 70899		C-W: 184239	C-G: 5796		COMP: 9/26/1981	
R&LU: 2121	190 31	169 28	183 31	177 30	185 31	176 30	172 31	184 31	170 30	177 31	171 30	177 31	2131
Spacing: WNE*	324	297	310	313	308	302	309	309	299	312	297	304	3684
	2	2	2	2	2	2	2	2	2	2	2	2	24
REIQUAM STATE 4			NWSW 36-159-82		F#: 10345	SOW: AL	C-O: 36632		C-W: 1590157	C-G: 4249		COMP: 1/6/1984	
R&LU: 1000	93 31	49 21	68 23	87 30	87 30	92 30	85 30	88 31	92 30	106 31	96 30	97 31	1040
Spacing: WSW*	7663	5276	5446	7408	7047	7150	7068	7315	7076	7368	7020	7184	83021
	0	0	0	0	0	0	0	0	0	0	0	0	0
MARTHA THOMPSON 1			NESW 7-158-81		F#: 1972	SOW: PNA	C-O: 666		C-W: 2454	C-G: 0		COMP: 9/21/1958	
WINDERL 1			SWSW 6-158-81		F#: 2513	SOW: AL	C-O: 565704		C-W: 769099	C-G: 4922		COMP: 12/12/1959	
R&LU: 2997	254 31	231 28	362 31	117 30	262 31	251 30	257 31	250 31	228 30	274 31	251 30	259 31	2996
Spacing: WSW*	108	99	104	105	102	101	103	103	100	104	99	102	1230
	5	4	6	2	0	0	5	4	4	5	4	0	39
SELMA LARSON 1			SWNW 6-158-81		F#: 2554	SOW: AL	C-O: 513697		C-W: 2043251	C-G: 3795		COMP: 1/9/1960	
R&LU: 2158	192 31	273 28	106 30	190 30	192 31	179 30	178 31	189 31	180 30	170 31	185 30	189 31	2223
Spacing: WNW*	2086	1915	1935	2017	1983	1946	1989	1992	1926	2007	1911	1956	23663
	4	5	2	4	4	3	3	4	3	3	3	4	42
AMANDA KUNKEL 1			NENE 1-158-82		F#: 2568	SOW: AL	C-O: 596955		C-W: 504448	C-G: 5039		COMP: 2/6/1960	
R&LU: 1663	149 31	148 28	142 31	119 30	132 31	131 30	142 31	142 31	136 30	144 31	139 30	142 31	1666
Spacing: ENE*	1044	958	999	1019	991	973	995	996	964	1003	956	978	11876
	0	0	0	0	0	0	0	0	0	0	0	0	0
B. W. LAUGHLIN 1			NESE 18-158-81		F#: 2576	SOW: TA	C-O: 1074965		C-W: 5150388	C-G: 5849		COMP: 2/6/1960	
R&LU: 0	0 0	0 0	0 0	0 0	0 0	0 0	0 0	0 0	0 0	0 0	0 0	0 0	0
Spacing: ESE*	0	0	0	0	0	0	0	0	0	0	0	0	0
	0	0	0	0	0	0	0	0	0	0	0	0	0
A. E. OBERG 1			SWNE 18-158-81		F#: 2590	SOW: AL	C-O: 627440		C-W: 486563	C-G: 8706		COMP: 2/27/1960	
R&LU: 2036	177 31	153 28	166 31	173 30	147 31	171 29	174 31	176 31	176 30	182 31	172 30	178 31	2045
Spacing: WNE*	36	33	35	35	34	32	34	34	33	35	33	34	408
	3	3	3	3	3	3	3	3	3	3	3	3	36
A. E. OBERG 2			NENW 18-158-81		F#: 2604	SOW: AL	C-O: 719163		C-W: 3505588	C-G: 7364		COMP: 3/22/1960	
R&LU: 3051	274 29	78 10	276 31	289 30	234 30	144 17	297 31	318 31	290 30	304 31	263 28	298 31	3065
Spacing: ENW*	11577	4057	11857	11964	11381	6543	11795	11813	11427	11900	10582	11602	126498
	4	1	3	4	3	2	4	4	4	4	3	4	40
CHRISTIANSON "A"	1		SWNW 17-158-81		F#: 2647	SOW: AL	C-O: 856533		C-W: 3783692	C-G: 0		COMP: 5/17/1960	
R&LU: 4505	317 31	306 27	314 26	121 26	441 31	444 30	441 31	455 31	300 23	472 31	374 27	447 29	4432
Spacing: WNW*	7843	6942	6302	6571	7453	7317	7475	6792	5552	7541	6466	6878	83132
	0	0	0	0	0	0	0	0	0	0	0	0	0
AMANDA KUNKEL 2			NENW 1-158-82		F#: 2648	SOW: AL	C-O: 568503		C-W: 891228	C-G: 11651		COMP: 5/21/1960	
R&LU: 4455	412 31	408 28	391 31	226 22	352 30	363 30	375 30	391 31	375 30	396 31	385 30	391 31	4465
Spacing: ENW	288	264	276	204	265	269	266	274	266	277	263	269	3181
	5	5	5	3	4	4	4	5	4	5	5	5	54
A. E. OBERG 3			NESW 18-158-81		F#: 2660	SOW: AL	C-O: 517516		C-W: 1076336	C-G: 5159		COMP: 5/31/1960	
R&LU: 1907	171 31	148 28	157 30	150 27	102 23	162 28	170 31	167 30	172 30	176 31	167 30	173 31	1915
Spacing: ESW	1115	1023	1034	971	786	971	1063	1092	1030	1072	1022	1046	12225
	4	4	4	4	2	4	4	4	4	4	4	4	46
AMANDA KUNKEL 3			SWNE 1-158-82		F#: 2662	SOW: AL	C-O: 323670		C-W: 712059	C-G: 2723		COMP: 6/6/1960	
R&LU: 1437	130 31	128 28	122 31	103 30	114 31	113 30	122 31	123 31	117 30	124 31	121 30	123 31	1440
Spacing: WNE*	143	133	138	139	136	135	137	138	133	138	132	135	1637
	0	0	0	0	0	0	0	0	0	0	0	0	0
MARTHA THOMPSON 3			NENE 18-158-81		F#: 2666	SOW: PNA	C-O: 936131		C-W: 2143244	C-G: 6471		COMP: 6/8/1960	
R&LU: 0	0 0	0 0	0 0	0 0	0 0	0 0	0 0	0 0	0 0	0 0	0 0	0 0	0
Spacing: ENE*	0	0	0	0	0	0	0	0	0	0	0	0	0
	0	0	0	0	0	0	0	0	0	0	0	0	0

Operator-Lease	Jan	Feb	Mar	Apr	May	Jun	Jul	Aug	Sep	Oct	Nov	Dec	2002 Total
MARTHA THOMPSON 1-A			NESW 7-158-81	F#: 2680	SOW: AL	C-O: 195990	C-W: 2131196	C-G: 4835	COMP: 7/7/1960				
R&LU: 2318	201 31	174 27	202 31	193 30	196 31	166 29	219 31	199 31	194 30	194 31	189 30	198 31	2325
Spacing: ESW*	2086	1847	1999	2017	1983	1882	1989	1992	1926	2007	1911	1956	23595
	6	5	6	6	6	5	7	6	6	6	6	6	71
ALEX BLOMS 1			SWSW 17-158-81	F#: 2686	SOW: AL	C-O: 226544	C-W: 312910	C-G: 3353	COMP: 8/11/1960				
R&LU: 1373	133 31	113 28	126 31	119 30	124 31	123 30	123 31	117 30	142 30	94 31	117 30	120 31	1451
Spacing: WSW*	684	628	655	661	650	638	651	631	631	658	626	640	7753
	6	5	6	5	6	6	6	5	6	4	5	5	65
MARTHA THOMPSON 4			NESE 7-158-81	F#: 2696	SOW: PNA	C-O: 30492	C-W: 533638	C-G: 0	COMP: 7/23/1960				
AMANDA KUNKEL 4			NWNE 1-158-82	F#: 7279	SOW: AL	C-O: 242119	C-W: 1046241	C-G: 23066	COMP: 2/1/1980				
R&LU: 4486	414 31	394 27	394 31	254 24	366 31	317 27	400 31	399 31	377 30	400 31	386 30	394 31	4495
Spacing: WNE*	3669	3248	3516	2838	3487	3081	3497	3503	3388	3528	3362	3440	40557
	7	7	7	4	6	5	7	7	6	7	7	7	77
A. E. OBERG 4			NWNE 18-158-81	F#: 7388	SOW: AL	C-O: 281489	C-W: 1086577	C-G: 9055	COMP: 3/5/1980				
R&LU: 6090	529 31	454 28	500 31	514 30	441 31	512 29	521 31	529 31	524 30	542 31	517 30	534 31	6117
Spacing: WNE*	5469	5020	5238	5286	5196	4932	5212	5219	5049	4461	5010	5127	61219
	12	10	0	11	10	11	11	0	12	12	11	12	112
CHRISTIANSON C-1X			NWNW 17-158-81	F#: 7857	SOW: AL	C-O: 89716	C-W: 327935	C-G: 0	COMP: 12/20/1981				
R&LU: 2913	300 28	266 28	282 31	276 30	198 23	251 27	302 31	270 31	262 30	290 31	249 30	275 31	3221
Spacing: WNW*	1407	1101	1195	1185	860	1360	1481	1478	1389	1472	1336	1447	15711
	0	0	0	0	0	0	0	0	0	0	0	0	0
WINDERL 2			NWSW 6-158-81	F#: 7865	SOW: AL	C-O: 135319	C-W: 489262	C-G: 6682	COMP: 11/11/1980				
R&LU: 2321	200 31	181 28	284 31	92 30	205 31	197 30	190 30	203 31	155 26	215 31	196 30	203 31	2321
Spacing: WSW*	1799	1651	1723	1739	1709	1678	1659	1717	1440	1730	1648	1686	20179
	5	4	7	2	0	0	5	5	4	5	5	0	42
AMANDA KUNKEL 5			SENE 1-158-82	F#: 7868	SOW: AL	C-O: 332425	C-W: 723660	C-G: 17688	COMP: 12/25/1980				
R&LU: 5818	538 30	468 28	237 11	387 24	459 29	593 30	529 31	528 31	506 30	537 31	519 30	530 31	5831
Spacing: ENE*	2715	2208	954	2170	2494	2618	2675	2679	2591	2698	2570	2630	29002
	4	1	2	3	4	5	4	4	4	4	4	4	43
MARTHA THOMPSON 5			SESE 7-158-81	F#: 7869	SOW: AL	C-O: 143581	C-W: 349084	C-G: 4856	COMP: 6/2/1981				
R&LU: 4724	409 31	368 28	393 30	393 30	399 31	354 30	445 31	404 31	391 30	397 31	383 30	401 31	4737
Spacing: ESE*	1979	1817	1835	1913	1880	1847	1885	1889	1827	1903	1813	1985	22573
	6	5	6	6	5	5	6	6	6	6	5	6	68
MARTHA THOMPSON 6-A			SENE 18-158-81	F#: 8117	SOW: AL	C-O: 205340	C-W: 537517	C-G: 7870	COMP: 4/11/1981				
R&LU: 5379	468 31	420 28	468 31	448 30	455 31	400 30	490 30	464 31	431 29	453 31	440 30	458 31	5395
Spacing: ENE*	2231	2048	2137	2156	2120	2081	2057	2129	1991	2145	2043	2091	25229
	4	3	0	4	4	3	4	4	4	4	4	4	42
SELMA LARSON 2			NWNW 6-158-81	F#: 8346	SOW: AL	C-O: 134583	C-W: 658103	C-G: 6068	COMP: 8/30/1981				
R&LU: 2467	223 31	321 28	113 31	219 30	222 31	204 30	203 31	218 31	205 30	194 26	210 30	216 31	2548
Spacing: WNW*	864	792	828	835	821	806	823	824	798	696	791	809	9687
	3	5	2	3	3	3	3	3	3	3	3	3	37
MARTHA THOMPSON 7			SESW 7-158-81	F#: 8389	SOW: AL	C-O: 46957	C-W: 499866	C-G: 6492	COMP: 11/13/1981				
R&LU: 1543	135 31	124 28	135 31	129 30	130 31	116 30	147 31	132 31	129 30	130 31	106 26	133 31	1546
Spacing: ESW*	3058	2807	2929	2956	2906	2853	2914	2919	2823	2940	2428	2866	34399
	6	6	6	6	6	5	7	6	6	6	5	6	71
A. E. OBERG 5			SENE 18-158-81	F#: 8390	SOW: AL	C-O: 77142	C-W: 833455	C-G: 6309	COMP: 8/14/1981				
R&LU: 1747	152 31	130 28	144 31	147 30	127 31	146 29	150 31	152 31	151 30	155 31	148 30	153 31	1755
Spacing: ENW*	2517	3633	3792	3825	3761	3569	3772	3778	3654	3805	3625	3710	43441
	3	3	3	3	3	3	3	3	3	3	3	3	36
ALEX BLOMS 2			NWSW 17-158-81	F#: 8420	SOW: AL	C-O: 110171	C-W: 632123	C-G: 7329	COMP: 8/30/1981				
R&LU: 2628	244 31	217 28	239 31	229 30	238 31	235 30	236 31	225 30	273 30	178 31	224 30	230 31	2768
Spacing: WSW*	2662	2444	2550	2574	2530	2484	2538	2459	2458	2560	2439	2495	30193
	14	12	14	13	13	13	13	13	15	10	13	13	156

Operator-Lease	Jan	Feb	Mar	Apr	May	Jun	Jul	Aug	Sep	Oct	Nov	Dec	2002 Total
B. W. LAUGHLIN 3			NWSE 18-158-81	F#: 8421	SOW: AL	C-O: 158303	C-W: 1446126	C-G: 8557	COMP: 9/20/1981				
R&LU: 4729	393 31	391 28	340 31	423 29	372 29	425 30	415 31	414 31	391 30	407 31	397 30	394 31	4762
Spacing: WSE*	5612	5152	5377	5244	4990	5236	5349	5357	5182	5396	5142	5261	63298
	10	10	9	11	10	11	11	11	10	11	11	11	126
CHRISTIANSON 3-17			SESE 18-158-81	F#: 10344	SOW: AL	C-O: 126682	C-W: 2331336	C-G: 10302	COMP: 2/1/1984				
B. W. LAUGHLIN 4			SESE 18-158-81	F#: 10344	SOW: AL	C-O: 126682	C-W: 2331336	C-G: 10302	COMP: 2/1/1984				
R&LU: 3159	247 29	257 27	180 25	294 29	265 29	295 30	281 31	282 31	267 30	276 31	270 30	268 31	3182
Spacing: ESE*	12553	11879	10368	12540	11929	12521	12790	12809	12391	12903	12293	12579	147555
	6	7	5	8	7	8	7	7	7	7	7	7	83
BLACK HAWK RESOURCES CORP.													
EDITH RAMSOS 1			SWNW 18-158-81	F#: 2619	SOW: PNA	C-O: 278377	C-W: 2229110	C-G: 0	COMP: 4/10/1960				
CAMWEST II L.P.													
EARL C. PALMER 1			NESW 11-158-82	F#: 3778	SOW: SI	C-O: 161730	C-W: 1182074	C-G: 0	COMP: 2/4/1965				
R&LU: 0	0 0	0 0	0 0	0 0	0 0	0 0	0 0	0 0	0 0	0 0	0 0	0 0	0
Spacing: NSW*	0	0	0	0	0	0	0	0	0	0	0	0	0
	0	0	0	0	0	0	0	0	0	0	0	0	0
MILDRED 1			SWNW 14-158-82	F#: 3930	SOW: AL	C-O: 159172	C-W: 1358358	C-G: 0	COMP: 9/2/1965				
R&LU: 1981	150 31	154 28	179 31	190 30	180 30	175 30	182 31	178 31	166 29	145 29	159 30	104 31	1962
Spacing: WNW*	1364	1189	1258	1338	1432	1429	1463	1404	1341	1470	1873	1038	16599
	0	0	0	0	0	0	0	0	0	0	0	0	0
SULLIVAN 2			SWSW 19-158-81	F#: 4410	SOW: AL	C-O: 90413	C-W: 495181	C-G: 0	COMP: 4/30/1968				
R&LU: 956	90 31	83 28	92 31	90 30	65 31	87 30	91 31	54 31	59 30	87 30	83 30	94 31	975
Spacing: SSW*	1333	1132	1172	1139	1208	1166	1314	1199	1185	1277	1453	1384	14962
	0	0	0	0	0	0	0	0	0	0	0	0	0
MAERCKLEIN 1			SWSE 24-158-82	F#: 4511	SOW: SI	C-O: 87765	C-W: 1016398	C-G: 0	COMP: 4/13/1969				
R&LU: 0	0 0	0 0	0 0	0 0	0 0	0 0	0 0	0 0	0 0	0 0	0 0	0 0	0
Spacing: SSE*	0	0	0	0	0	0	0	0	0	0	0	0	0
	0	0	0	0	0	0	0	0	0	0	0	0	0
HARTMAN 1-C			SWSE 2-158-82	F#: 6096	SOW: AL	C-O: 132824	C-W: 2301397	C-G: 0	COMP: 4/15/1977				
R&LU: 2650	251 31	155 20	67 25	264 30	264 30	289 30	257 31	258 31	181 29	7 3	186 17	367 30	2546
Spacing: WSE	5709	3639	4474	5579	5669	5658	5793	5556	4134	504	4025	7000	57740
	0	0	0	0	0	0	0	0	0	0	0	0	0
MCILROY 2			SWNW 11-158-82	F#: 6506	SOW: PNA	C-O: 301	C-W: 15050	C-G: 0	COMP: 5/27/1978				
LYLE V. WEBER 1R			SWNE 11-158-82	F#: 7342	SOW: AL	C-O: 130846	C-W: 1082793	C-G: 0	COMP: 2/8/1980				
R&LU: 3599	316 31	298 27	353 31	297 29	316 31	296 30	319 31	297 31	286 30	333 31	240 30	222 31	3573
Spacing: SNE	4279	3821	4118	4017	4439	4286	4360	4357	4306	1666	4617	4371	48637
	0	0	0	0	0	0	0	0	0	0	0	0	0
PALMER 2-11			SESW 11-158-82	F#: 8593	SOW: AL	C-O: 181614	C-W: 1396615	C-G: 0	COMP: 8/12/1981				
R&LU: 6175	567 31	478 27	524 28	541 30	525 31	510 30	539 31	532 31	498 30	527 30	531 30	535 31	6307
Spacing: SSW*	4992	4422	4287	4583	4832	4665	4479	4386	4335	4623	4908	4403	54915
	0	0	0	0	0	0	0	0	0	0	0	0	0
MCILROY 3-11			SESW 11-158-82	F#: 8594	SOW: AL	C-O: 59859	C-W: 679344	C-G: 0	COMP: 8/10/1981				
R&LU: 1352	109 31	116 28	110 31	111 30	114 31	109 30	108 31	109 31	148 30	111 31	107 30	106 30	1358
Spacing: ENW*	1705	1699	1659	1566	1600	1545	1583	1461	1444	1571	1580	1461	18874
	0	0	0	0	0	0	0	0	0	0	0	0	0
MAERCKLEIN 2			SESE 24-158-82	F#: 9204	SOW: AL	C-O: 31042	C-W: 352411	C-G: 0	COMP: 12/17/1981				
R&LU: 777	3 1	0 0	0 0	44 30	85 31	83 30	135 31	170 31	83 30	85 31	88 30	85 31	861
Spacing: SSE*	125	0	0	2846	2960	2857	3882	3860	3815	4085	4230	4025	32685
	0	0	0	0	0	0	0	0	0	0	0	0	0
SULLIVAN 3			SESW 19-158-81	F#: 9205	SOW: AL	C-O: 109757	C-W: 312256	C-G: 0	COMP: 1/26/1982				
R&LU: 3228	270 31	248 28	275 31	269 30	291 31	262 30	273 31	298 31	294 30	270 30	248 30	283 31	3281
Spacing: SSW*	1457	1217	1201	1224	1329	1283	1254	1257	1243	1217	1195	1195	15072
	0	0	0	0	0	0	0	0	0	0	0	0	0

Operator-Lease	Jan	Feb	Mar	Apr	May	Jun	Jul	Aug	Sep	Oct	Nov	Dec	2002 Total
MARIE WEBER 2			NWNE 11-158-82		F#: 9560	SOW: AL	C-O: 156568	C-W: 1728393	C-G: 0	COMP: 7/28/1982			
R&LU: 4174	348 31	281 28	289 31	308 30	316 31	296 30	287 31	297 31	286 30	348 27	634 30	572 31	4262
Spacing: NNE*	4651	4274	4203	4127	4499	4345	4180	4123	4075	2053	6458	6384	53372
	0	0	0	0	0	0	0	0	0	0	0	0	0
MILDRED 2			NWNW 14-158-82		F#: 9583	SOW: AL	C-O: 150009	C-W: 623594	C-G: 0	COMP: 8/13/1982			
R&LU: 3491	301 31	257 28	298 31	305 29	270 30	292 30	303 31	297 31	249 29	266 31	317 30	347 31	3502
Spacing: WNW*	1550	1472	1601	1623	1695	1691	1791	1784	1704	1948	2422	2422	21703
	0	0	0	0	0	0	0	0	0	0	0	0	0
SCHAEFER 2			SENE 14-158-82		F#: 10155	SOW: AL	C-O: 111827	C-W: 2114331	C-G: 0	COMP: 5/27/1983			
R&LU: 4455	411 31	386 28	405 30	400 30	343 31	371 30	382 31	361 31	307 30	453 31	436 30	345 27	4600
Spacing: ENW*	8093	7586	7582	7913	7851	7581	7764	7632	7542	8799	9364	8080	95787
	0	0	0	0	0	0	0	0	0	0	0	0	0
CARDINAL PETROLEUM CO.													
L. SMITH 1			SESE 10-158-82		F#: 2835	SOW: AL	C-O: 0	C-W: 0	C-G: 3417	COMP: 5/27/1983			
CHEVRON USA, INC.													
LEWIS STEEN 2			NENW 31-159-81		F#: 2976	SOW: PNA	C-O: 8969	C-W: 31467	C-G: 0	COMP: 8/18/1961			
B. W. LAUGHLIN 2			SWSE 18-158-81		F#: 2603	SOW: PNA	C-O: 25998	C-W: 37655	C-G: 0	COMP: 3/19/1960			
MARTHA THOMPSON 2			SWSE 7-158-81		F#: 2627	SOW: PNA	C-O: 167599	C-W: 452021	C-G: 0	COMP: 4/20/1960			
EAGLE OPERATING, INC.													
LEWIS STEEN 1			SWSE 31-159-81		F#: 3138	SOW: SI	C-O: 395630	C-W: 666497	C-G: 0	COMP: 5/3/1962			
R&LU: 0	0 0	0 0	0 0	0 0	0 0	0 0	0 0	0 0	0 0	0 0	0 0	0 0	0
Spacing: WSE	0	0	0	0	0	0	0	0	0	0	0	0	0
	0	0	0	0	0	0	0	0	0	0	0	0	0
C. M. REIQUMAM 1			NENE 12-158-82		F#: 2453	SOW: AL	C-O: 193008	C-W: 830612	C-G: 0	COMP: 9/30/1959			
R&LU: 1854	139 31	150 28	118 29	177 23	136 27	150 30	174 31	183 31	27 7	132 24	100 13	137 23	1623
Spacing: ENE*	1965	1329	1085	1301	676	893	2015	1015	455	1560	1495	1495	15284
	0	0	0	0	0	0	0	0	0	0	0	0	0
HARTMAN "A" 2			NESE 1-158-82		F#: 2559	SOW: AL	C-O: 421395	C-W: 680849	C-G: 0	COMP: 2/28/1960			
R&LU: 2609	193 10	309 21	417 29	319 29	176 25	87 21	111 17	111 21	141 23	295 31	226 28	262 29	2647
Spacing: ESE*	11	145	314	313	282	659	356	376	711	2031	1138	2496	8832
	0	0	0	0	0	0	0	0	0	0	0	0	0
SELMA LARSON 1			NENW 6-158-81		F#: 3117	SOW: PNA	C-O: 336401	C-W: 653055	C-G: 0	COMP: 4/23/1962			
LEO PRESKEY 1			NWNW 23-158-82		F#: 3417	SOW: PNA	C-O: 89039	C-W: 902659	C-G: 0	COMP: 9/9/1963			
L. PRESKEY ET AL 1			NENE 22-158-82		F#: 3517	SOW: PNA	C-O: 27573	C-W: 125533	C-G: 0	COMP: 5/13/1964			
L. WEBER 1			SWSW 14-158-82		F#: 3630	SOW: AL	C-O: 76299	C-W: 1376372	C-G: 0	COMP: 8/26/1964			
R&LU: 840	69 28	68 25	84 28	70 27	74 28	79 27	75 24	78 28	67 27	73 28	56 25	74 28	867
Spacing: WSW*	1295	1978	1869	1876	1942	1950	1952	1258	1431	2118	1931	2138	21738
	0	0	0	0	0	0	0	0	0	0	0	0	0
L. WEBER 2			NESW 14-158-82		F#: 3839	SOW: PNA	C-O: 74193	C-W: 444857	C-G: 0	COMP: 6/8/1965			
MARIE WEBER SWD 2			NESE 11-158-82		F#: 3958	SOW: PNA	C-O: 454	C-W: 5545	C-G: 0	COMP: 10/22/1965			
SHARP 1			NWNE 23-158-82		F#: 5264	SOW: AL	C-O: 86560	C-W: 441961	C-G: 0	COMP: 3/24/1973			
R&LU: 1221	130 31	103 28	91 31	125 30	107 31	3 1	77 24	143 31	100 30	124 31	115 30	115 31	1233
Spacing: NNE*	1240	1120	8318	768	641	29	69	1240	1200	1240	1200	1240	18305
	0	0	0	0	0	0	0	0	0	0	0	0	0
HARTMAN "A" 3R			SWSE 1-158-82		F#: 5984	SOW: AL	C-O: 28410	C-W: 106791	C-G: 0	COMP: 5/1/1977			
R&LU: 382	86 31	57 27	60 29	36 23	7 7	4 7	6 6	18 21	23 23	34 28	10 10	33 29	374
Spacing: WSE*	340	25	44	35	8	47	15	56	94	271	162	127	1224
	0	0	0	0	0	0	0	0	0	0	0	0	0
EINAR CHRISTIANSON 2R			SWNW 7-158-81		F#: 5985	SOW: AL	C-O: 49850	C-W: 664815	C-G: 0	COMP: 9/29/1981			
R&LU: 800	114 31	40 7	88 30	94 29	34 10	2 2	89 17	0 0	0 0	144 24	138 28	50 12	793
Spacing: WNW*	3504	822	2631	1346	1280	314	1156	0	0	1838	1644	715	15250
	0	0	0	0	0	0	0	0	0	0	0	0	0

Operator-Lease	Jan	Feb	Mar	Apr	May	Jun	Jul	Aug	Sep	Oct	Nov	Dec	2002 Total
LEO PRESKEY 2R													
R&LU: 2415	187 30	171 27	223 30	220 29	192 30	173 21	238 24	181 30	196 29	180 31	175 29	197 31	2333
Spacing: ENW*	3373	5810	5314	5562	5702	5082	5434	2505	3132	6315	3132	7203	58564
	0	0	0	0	0	0	0	0	0	0	0	0	0
L. WEBER 4													
R&LU: 887	67 28	66 25	82 28	77 27	82 28	87 27	81 24	84 28	72 27	78 28	64 25	86 28	926
Spacing: WSW*	1900	2159	2039	2046	2118	2127	2129	1373	1566	2310	2106	2333	24206
	0	0	0	0	0	0	0	0	0	0	0	0	0
L. PRESKEY ET AL 1R													
R&LU: 635	0 0	0 0	0 0	0 0	10 31	62 30	54 27	70 31	118 30	62 31	80 30	146 31	602
Spacing: ENE*	0	0	0	0	4631	5940	6117	5580	5400	5580	5400	5580	44228
	0	0	0	0	0	0	0	0	0	0	0	0	0
LEO PRESKEY 3													
R&LU: 375	31 31	28 28	37 31	34 30	30 31	25 21	35 24	28 31	30 30	26 30	27 30	30 24	361
Spacing: WNW*	549	1190	1089	1139	1168	1041	1113	513	660	1203	660	1173	11498
	0	0	0	0	0	0	0	0	0	0	0	0	0
L. WEBER 3													
R&LU: 3484	306 28	303 25	373 28	280 27	299 28	318 27	299 24	310 28	267 27	289 28	239 25	318 28	3601
Spacing: ESW*	3109	7916	7475	7504	7768	7799	7807	5034	5697	8470	7722	8554	84855
	0	0	0	0	0	0	0	0	0	0	0	0	0
LEO PRESKEY 4													
R&LU: 2482	229 28	227 25	162 28	211 27	223 28	239 27	225 24	234 28	201 27	218 28	168 25	224 28	2561
Spacing: ESW*	2332	5937	5606	5628	5826	5849	5856	3775	4266	6353	5792	6415	63635
	0	0	0	0	0	0	0	0	0	0	0	0	0
MARIE WEBER 1													
R&LU: 1876	252 31	255 28	182 31	231 30	0 1	15 5	196 31	242 24	85 16	33 19	239 30	236 31	1966
Spacing: NWSE	2635	6715	3385	7225	660	1241	3554	6091	1360	1615	2550	2635	39666
	0	0	0	0	0	0	0	0	0	0	0	0	0
EINAR CHRISTIANSON 3													
R&LU: 1845	171 31	236 28	135 31	126 30	44 10	3 2	200 31	174 28	0 0	195 27	167 28	160 30	1611
Spacing: WNW*	8578	8313	6764	4442	3293	863	5270	4495	0	5937	4227	4291	56473
	0	0	0	0	0	0	0	0	0	0	0	0	0
EINAR CHRISTIANSON 4													
R&LU: 2148	0 0	0 0	0 0	565 23	155 14	32 9	280 17	221 14	0 0	367 20	423 28	403 31	2446
Spacing: ENW*	0	0	0	7673	4574	6667	4308	3255	0	6361	5871	5211	43920
	0	0	0	0	0	0	0	0	0	0	0	0	0
HARTMAN 5													
R&LU: 4905	0 0	291 28	295 29	567 30	375 31	400 30	654 31	531 31	593 30	422 20	215 12	584 29	4927
Spacing: ESE*	0	329	538	545	590	863	1111	961	1564	2212	1950	1607	12270
	0	0	0	0	0	0	0	0	0	0	0	0	0
SMITH 1													
R&LU: 1902	124 21	115 20	151 24	117 16	188 31	198 30	197 30	181 30	107 20	135 24	160 28	294 30	1967
Spacing: NENE	1640	4620	4109	4177	5700	5560	2932	2886	2244	3393	2850	4287	44398
	0	0	0	0	0	0	0	0	0	0	0	0	0
WINDERL 3													
R&LU: 1961	214 31	171 28	177 31	200 29	214 30	196 30	195 30	187 28	0 0	110 24	162 29	9 7	1835
Spacing: ESW*	2684	3079	3302	2037	1840	1855	1965	1725	0	1488	1798	295	22068
	0	0	0	0	0	0	0	0	0	0	0	0	0

Operator-Lease	Jan	Feb	Mar	Apr	May	Jun	Jul	Aug	Sep	Oct	Nov	Dec	2002 Total
KLOSTERMAN 1			SWNE 15-158-82	F#: 9779	SOW: AL	C-O: 15531	C-W: 490468	C-G: 0	COMP: 8/29/1983				
R&LU: 617	55 31	43 28	64 31	52 30	52 31	46 30	60 31	52 31	48 29	43 24	43 30	53 31	611
Spacing: SWNE	1500	2520	4094	3989	4001	2700	2891	2790	2610	2160	2700	2790	34745
	0	0	0	0	0	0	0	0	0	0	0	0	0
KLOSTERMAN 3			SENE 15-158-82	F#: 10117	SOW: AL	C-O: 58789	C-W: 1162689	C-G: 0	COMP: 9/8/1983				
R&LU: 2047	233 31	206 28	248 31	195 21	0 0	7 1	218 31	201 31	172 30	241 31	218 28	79 27	2018
Spacing: SENE	2460	3345	5229	5536	0	172	3051	3004	3365	4319	2850	3801	37132
	0	0	0	0	0	0	0	0	0	0	0	0	0
WEBER 5			NESE 15-158-82	F#: 10133	SOW: PNA	C-O: 664	C-W: 28988	C-G: 0	COMP: 6/30/1983				
WINDERL 1R			NESW 6-158-81	F#: 10166	SOW: AL	C-O: 70283	C-W: 294847	C-G: 0	COMP: 6/30/1983				
R&LU: 2958	264 30	209 27	218 30	263 30	282 31	250 29	267 31	248 28	0 0	245 31	280 29	332 31	2858
Spacing: ESW*	3281	3763	4036	2701	2438	2267	2605	2195	0	2418	2340	1548	29592
	0	0	0	0	0	0	0	0	0	0	0	0	0
SELMA LARSON 1-R			NENW 6-158-81	F#: 13551	SOW: AL	C-O: 29377	C-W: 118082	C-G: 0	COMP: 9/28/1993				
R&LU: 3301	322 31	291 28	301 31	246 30	201 18	309 30	274 31	39 4	316 30	343 31	199 30	352 29	3193
Spacing: ENW	95	1649	2976	1805	2348	2458	3133	1891	1350	1395	1350	1305	21755
	0	0	0	0	0	0	0	0	0	0	0	0	0
EARL SCHWARTZ CO.													
CATHERINE MALONE 1			E2SE 35-159-82	F#: 5986	SOW: AL	C-O: 0	C-W: 0	C-G: 151	COMP: 9/28/1993				
EINAR CHRISTIANSON 1			NENW 7-158-81	F#: 1689	SOW: PNA	C-O: 225302	C-W: 621152	C-G: 0	COMP: 2/21/1958				
WINDERL 1			NESW 6-158-81	F#: 2204	SOW: PNA	C-O: 181444	C-W: 794537	C-G: 0	COMP: 4/3/1959				
CHRISTIANSON 2			SWNW 7-158-81	F#: 2526	SOW: PNA	C-O: 35565	C-W: 174355	C-G: 0	COMP: 3/6/1960				
EINAR CHRISTIANSON 1			SWNE 7-158-81	F#: 3148	SOW: PNA	C-O: 165198	C-W: 582801	C-G: 0	COMP: 6/2/1962				
LEO PRESKEY 2			NENW 23-158-82	F#: 3873	SOW: PNA	C-O: 220151	C-W: 583546	C-G: 0	COMP: 6/7/1965				
MARIE WEBER 2			NESE 11-158-82	F#: 8688	SOW: PNA	C-O: 6698	C-W: 158314	C-G: 0	COMP: 8/15/1981				
FOX OPERATING COMPANY													
MATT ROLES 1			SWSE 19-158-81	F#: 4278	SOW: PNA	C-O: 62764	C-W: 1045348	C-G: 0	COMP: 7/4/1967				
GALAXY OIL CO.													
LYLE V. WEBER 1			SWNE 11-158-82	F#: 3935	SOW: PNA	C-O: 119723	C-W: 583700	C-G: 0	COMP: 10/12/1965				
GEORESOURCES, INC.													
MARTHA THOMPSON 1			SWSW 7-158-81	F#: 3070	SOW: PNA	C-O: 39904	C-W: 142217	C-G: 0	COMP: 1/25/1962				
CARROLL AITKEN 1			SWSE 14-158-82	F#: 5178	SOW: AL	C-O: 108340	C-W: 261076	C-G: 0	COMP: 7/20/1972				
R&LU: 2139	196 31	155 28	191 31	182 30	177 31	175 30	178 31	173 31	164 30	172 30	167 30	155 31	2085
Spacing: WSE	1124	965	1123	1088	1103	1065	1116	1102	1062	1111	1053	1053	12965
	0	0	0	0	0	0	0	0	0	0	0	0	0
GRAHAM ROYALTY, LTD.													
MCILROY 1			NENW 11-158-82	F#: 3835	SOW: PNA	C-O: 88184	C-W: 728180	C-G: 0	COMP: 4/23/1965				
EARL C. PALMER A-1			SWSW 11-158-82	F#: 3863	SOW: PNA	C-O: 147420	C-W: 495390	C-G: 0	COMP: 5/13/1965				
SULLIVAN 1			NESW 19-158-81	F#: 4181	SOW: PNA	C-O: 110347	C-W: 744858	C-G: 0	COMP: 11/16/1966				
I. J. WILHITE													
CATHERINE MALONE 1			NESE 35-159-82	F#: 2852	SOW: PNA	C-O: 62846	C-W: 455125	C-G: 0	COMP: 3/15/1961				
KERR-MCGEE CORP.													
M. E. O'CONNELL 1			NENW 36-159-82	F#: 2792	SOW: PNA	C-O: 28214	C-W: 35820	C-G: 35230	COMP: 12/17/1960				
M. E. O'CONNELL 2			SWNW 36-159-82	F#: 3254	SOW: PNA	C-O: 27017	C-W: 114293	C-G: 0	COMP: 12/13/1962				
ORBIT PUMPING SERVICE													
STEEN 14-31			SESW 31-159-81	F#: 12080	SOW: AL	C-O: 39661	C-W: 362371	C-G: 1366	COMP: 3/26/1987				
R&LU: 0	117 31	108 28	114 31	112 30	117 31	108 30	112 31	114 31	116 30	127 31	122 30	111 30	1378
Spacing: ESW	1795	1560	1679	1558	1562	1532	1480	1531	1520	1820	1804	1914	19755
	0	0	0	0	0	0	0	0	0	0	0	0	0

Operator-Lease	Jan	Feb	Mar	Apr	May	Jun	Jul	Aug	Sep	Oct	Nov	Dec	2002 Total
STEEN 12-31			NWSW 31-159-81		F#: 12081	SOW: AL	C-O: 24436		C-W: 184294	C-G: 501		COMP: 3/17/1987	
R&LU: 2709	109 31	98 28	108 31	106 30	109 31	99 30	106 31	108 31	109 30	119 31	109 30	124 31	1304
Spacing: WSW*	1023	924	1023	990	1023	990	990	990	991	1054	1049	1054	12101
	0	0	0	0	0	0	0	0	0	0	0	0	0
P & P PRODUCING, INC.													
F. W. SCHAEFER UNIT 1			NENW 14-158-82		F#: 3941	SOW: PNA	C-O: 125254		C-W: 887369	C-G: 0		COMP: 10/1/1965	
PHILLIP D. ARMSTRONG													
KJONAAS-BAKER 1			NENW 30-158-81		F#: 4354	SOW: AL	C-O: 308014		C-W: 685621	C-G: 1160		COMP: 12/5/1967	
R&LU: 2226	175 29	165 28	173 29	163 27	178 30	167 28	211 30	196 28	209 30	184 23	240 30	221 28	2282
Spacing: ENW*	2465	2380	2465	2295	2550	2380	2550	2380	2550	1955	2550	2380	28900
	0	0	0	0	0	0	0	0	0	0	0	0	0
KJONAAS-BAKER 2			SWNW 30-158-81		F#: 4393	SOW: AL	C-O: 123291		C-W: 887382	C-G: 838		COMP: 4/14/1968	
R&LU: 2223	189 29	177 28	187 29	176 27	186 29	180 28	195 30	195 30	187 29	200 31	195 30	193 30	2260
Spacing: WNW*	2726	2632	2726	2538	2726	2632	2820	2820	2820	2914	2820	2820	32994
	0	0	0	0	0	0	0	0	0	0	0	0	0
COLCORD ESTATE 1			NENE 25-158-82		F#: 4398	SOW: AL	C-O: 396762		C-W: 1076322	C-G: 0		COMP: 4/6/1968	
R&LU: 3890	358 29	333 28	372 31	358 30	338 28	307 26	348 29	371 31	348 29	331 28	276 23	261 22	4001
Spacing: ENE*	3335	3220	3565	3450	3220	2990	3335	3565	3335	3220	2645	2530	38410
	0	0	0	0	0	0	0	0	0	0	0	0	0
COLCORD ESTATE 2			SWNE 25-158-82		F#: 4405	SOW: AL	C-O: 118405		C-W: 539020	C-G: 0		COMP: 4/16/1968	
R&LU: 2012	178 29	167 28	180 30	174 29	169 28	161 27	173 29	186 31	174 29	165 28	180 30	179 30	2086
Spacing: WNE*	2755	2660	2851	2755	2660	2565	2755	2945	2755	2660	2850	2850	33061
	0	0	0	0	0	0	0	0	0	0	0	0	0
HATTIE RANDALL 1			NESE 25-158-82		F#: 4412	SOW: SI	C-O: 283518		C-W: 275142	C-G: 0		COMP: 4/28/1968	
R&LU: 39	0 0	3 1	0 0	3 1	0 0	3 1	7 14	5 11	7 10	5 4	3 1	3 1	39
Spacing: ESE	0	55	0	55	0	55	770	605	750	300	75	75	2740
	0	0	0	0	0	0	0	0	0	0	0	0	0
KJONAAS-BAKER 3			NWNW 30-158-81		F#: 7581	SOW: AL	C-O: 85355		C-W: 331130	C-G: 836		COMP: 6/21/1980	
R&LU: 1884	190 29	177 28	188 29	177 27	185 29	180 28	124 31	130 26	149 30	141 28	110 22	148 30	1899
Spacing: WNW*	3335	3220	3335	3105	3335	3220	3565	2990	3450	3220	2530	3450	38755
	0	0	0	0	0	0	0	0	0	0	0	0	0
COLCORD ESTATE 3			SENE 25-158-82		F#: 7582	SOW: AL	C-O: 96168		C-W: 329032	C-G: 0		COMP: 6/19/1980	
R&LU: 2358	209 29	195 28	210 30	203 29	204 29	188 27	211 30	210 30	203 29	192 28	209 30	209 30	2443
Spacing: ENE*	2755	2660	2850	2755	2755	2565	2850	2850	2755	2660	2850	2850	33155
	0	0	0	0	0	0	0	0	0	0	0	0	0
COLCORD ESTATE 4			NWNE 25-158-82		F#: 7617	SOW: SI	C-O: 49887		C-W: 183172	C-G: 0		COMP: 6/22/1980	
R&LU: 197	0 0	0 0	0 0	0 0	0 0	0 0	109 31	49 14	29 10	0 0	0 0	0 0	187
Spacing: WNE*	0	0	0	0	0	0	1798	812	580	0	0	0	3190
	0	0	0	0	0	0	0	0	0	0	0	0	0
KJONAAS-BAKER 4			SENE 30-158-81		F#: 8383	SOW: AL	C-O: 66296		C-W: 315536	C-G: 837		COMP: 6/5/1981	
R&LU: 1626	145 29	131 27	143 29	136 27	143 29	139 28	186 31	185 30	179 30	105 31	60 20	88 30	1640
Spacing: ENW*	2175	2025	2175	2025	2175	2100	2325	2250	2250	2325	1500	2250	25575
	0	0	0	0	0	0	0	0	0	0	0	0	0
R. G. CARPENTER													
STROMBERG 1			NESE 13-158-82		F#: 3297	SOW: PNA	C-O: 3565		C-W: 46085	C-G: 0		COMP: 4/3/1963	
SAMEDAN OIL CORPORATION													
GAY GIDLEY KING 1			NESE 15-158-82		F#: 3796	SOW: PNA	C-O: 887		C-W: 12742	C-G: 0		COMP: 1/22/1965	
SOUTH RANCH OIL COMPANY, INC.													
PALMER 1			NWSW 11-158-82		F#: 10204	SOW: PNA	C-O: 47		C-W: 150	C-G: 0		COMP: 3/13/1984	
TENNECO OIL CO.													
H. SCHROUDER 1			NWNE 6-158-81		F#: 4160	SOW: PNA	C-O: 19360		C-W: 94783	C-G: 0		COMP: 11/9/1966	
TXO PRODUCTION CORP.													
ROLES 1			NWNE 30-158-81		F#: 8223	SOW: PNA	C-O: 7368		C-W: 142894	C-G: 0		COMP: 8/25/1981	

Operator-Lease	Jan	Feb	Mar	Apr	May	Jun	Jul	Aug	Sep	Oct	Nov	Dec	2002 Total
----------------	-----	-----	-----	-----	-----	-----	-----	-----	-----	-----	-----	-----	------------

UNION TEXAS PETROLEUM CORP.

STEEN 1			SWSW 31-159-81	F#: 2558	SOW: PNA	C-O: 63601	C-W: 256097	C-G: 0	COMP: 2/28/1960
HARTMAN "A" 1			SWSE 1-158-82	F#: 2350	SOW: PNA	C-O: 81377	C-W: 168790	C-G: 0	COMP: 7/20/1959

VAUGHN PETROLEUM, INC.

C. M. REIQUAM 1			SWNW 12-158-82	F#: 3898	SOW: PNA	C-O: 8327	C-W: 86044	C-G: 0	COMP: 8/4/1965
LYLE V. WEBER "A" 1			NENE 11-158-82	F#: 3986	SOW: PNA	C-O: 4606	C-W: 9590	C-G: 0	COMP: 11/22/1965
G. G. KING UNIT 1			SWSE 11-158-82	F#: 3993	SOW: PNA	C-O: 5201	C-W: 40606	C-G: 0	COMP: 12/1/1965

WILLISTON INDUSTRIAL SUPPLY CORPORATION

TILFRED CHRISTIANSON "B" 1			SWSW 8-158-81	F#: 2663	SOW: PNA	C-O: 97727	C-W: 1051615	C-G: 0	COMP: 7/9/1960
----------------------------	--	--	---------------	----------	----------	------------	--------------	--------	----------------

Pool Totals: Oil	18404	16995	17869	18099	17414	17181	19348	18768	16903	18474	18212	19401	217068
Wells: 140 Wr	205185	202865	220688	226126	217323	209332	231061	215547	193405	224405	220885	232878	2599700
Gas	184	162	162	169	164	161	182	167	174	173	172	172	2042

GOLD - RED RIVER

BOWMAN

AGATE PETROLEUM, INC.

PALCZEWSKI 21-8			SENE 21-129-100	F#: 10307	SOW: F	C-O: 199033	C-W: 656051	C-G: 47224	COMP: 9/29/1983				
R&LU: 3613	196 16	395 28	386 31	357 30	356 31	293 30	331 30	289 25	250 20	335 30	328 25	95 10	3611
Spacing: E2	2072	2851	3738	3709	3608	3092	2886	2988	2491	3367	3087	1710	35599
	364	738	721	668	663	546	620	539	466	626	611	177	6739

GOOD LUCK - DUPEROW

WILLIAMS

GRENORA PARTNERS, L.C.

BENDIXSON 1-17			SWNW 17-157-101	F#: 7834	SOW: PNA	C-O: 16651	C-W: 98649	C-G: 509	COMP: 12/18/1987
----------------	--	--	-----------------	----------	----------	------------	------------	----------	------------------

UNIVERSAL RESOURCES CORP.

BENDIXSON 1-18			NENE 18-157-101	F#: 8643	SOW: PNA	C-O: 8178	C-W: 44445	C-G: 2912	COMP: 10/12/1986
BENDIXSON 2-17			SWNW 17-157-101	F#: 9206	SOW: PNA	C-O: 13987	C-W: 77527	C-G: 120	COMP: 6/15/1982

GOOD LUCK - LODGEPOLE

WILLIAMS

GRENORA PARTNERS, L.C.

BENDIXSON 1-17			SWNW 17-157-101	F#: 7834	SOW: DRY	C-O: 42	C-W: 0	C-G: 0	COMP: 8/13/1994
----------------	--	--	-----------------	----------	----------	---------	--------	--------	-----------------

GOOD LUCK - MADISON

WILLIAMS

UNIVERSAL RESOURCES CORP.

BENDIXSON 2-17			SWNW 17-157-101	F#: 9206	SOW: PNA	C-O: 1810	C-W: 23151	C-G: 90	COMP: 2/24/1984
----------------	--	--	-----------------	----------	----------	-----------	------------	---------	-----------------

GOOD LUCK - RED RIVER

WILLIAMS

GRENORA PARTNERS, L.C.

BENDIXSON 1-17			SWNW 17-157-101	F#: 7834	SOW: PNA	C-O: 105392	C-W: 26858	C-G: 64806	COMP: 5/23/1981
----------------	--	--	-----------------	----------	----------	-------------	------------	------------	-----------------

UNIVERSAL RESOURCES CORP.

BREVIK 1-8			SWSW 8-157-101	F#: 8123	SOW: PNA	C-O: 38531	C-W: 171027	C-G: 20289	COMP: 7/18/1981
------------	--	--	----------------	----------	----------	------------	-------------	------------	-----------------

BENDIXSON 1-18			NENE 18-157-101	F#: 8643	SOW: PNA	C-O: 52905	C-W: 261898	C-G: 25166	COMP: 12/5/1981
----------------	--	--	-----------------	----------	----------	------------	-------------	------------	-----------------

GOOD LUCK - SILURIAN

WILLIAMS

GRENORA PARTNERS, L.C.

BENDIXSON 1-17			SWNW 17-157-101	F#: 7834	SOW: PNA	C-O: 14045	C-W: 32266	C-G: 8931	COMP: 6/6/1991
----------------	--	--	-----------------	----------	----------	------------	------------	-----------	----------------

GOOSENECK - DUPEROW

DIVIDE

COLT RESOURCES CORPORATION

MOSSER 32-30-1			SWNE 30-163-100	F#: 11301	SOW: PNA	C-O: 214517	C-W: 232680	C-G: 125452	COMP: 3/20/1985
----------------	--	--	-----------------	-----------	----------	-------------	-------------	-------------	-----------------

CONTINENTAL RESOURCES, INC.

HALVORSON 31-5			NWNE 31-163-100	F#: 10818	SOW: AL	C-O: 233526	C-W: 54946	C-G: 158009	COMP: 7/3/1984				
R&LU: 3490	333 31	274 28	377 31	314 30	335 31	271 30	324 31	318 31	323 30	259 31	182 30	280 31	3590
Spacing: NE	136	101	118	153	129	120	180	200	127	193	145	146	1748
	170	181	66	81	97	17	32	105	50	87	9	1	896

JEGLUM 32			NWNW 32-163-100	F#: 10992	SOW: SI	C-O: 198646	C-W: 72031	C-G: 128522	COMP: 10/12/1984
-----------	--	--	-----------------	-----------	---------	-------------	------------	-------------	------------------

R&LU: 1866	172 22	30 28	22 16	0 0	0 0	0 0	107 27	226 30	217 22	355 31	365 30	347 31	1841
Spacing: NW	199	385	176	0	0	0	1038	587	366	466	481	0	3698
	13	6	1	0	0	0	37	51	72	157	144	112	593

CLEGG 30			CSE 30-163-100	F#: 11404	SOW: PNA	C-O: 91346	C-W: 6825	C-G: 84201	COMP: 6/26/1985
----------	--	--	----------------	-----------	----------	------------	-----------	------------	-----------------

Operator-Lease	Jan	Feb	Mar	Apr	May	Jun	Jul	Aug	Sep	Oct	Nov	Dec	2002 Total
HALVORSON 31-7 EAGLE OPERATING, INC.			NWNW 31-163-100	F#: 11588	SOW: PNA	C-O: 15293	C-W: 9687	C-G: 9089	COMP: 11/4/1985				
BARSTAD 1-30-1 R&LU: 1134 Spacing: NW	85 29 2 284	99 28 0 324	CNW 30-163-100 104 31 0 292	102 26 0 326	109 31 0 335	94 30 0 230	108 31 0 326	108 31 0 295	105 30 0 257	117 30 0 286	112 30 0 354	6 31 0 305	1149 2 3614
GLG ENERGY, L.P.			NESW 30-163-100	F#: 10928	SOW: PNA	C-O: 23971	C-W: 90091	C-G: 4826	COMP: 9/28/1984				
AHAB 23-30 1 WHITING PETROLEUM CORPORATION			NESW 30-163-100	F#: 10928	SOW: PNA	C-O: 23971	C-W: 90091	C-G: 4826	COMP: 9/28/1984				
SUSAN 3-25-1 R&LU: 3663 Spacing: SE	309 29 3 713	274 28 35 677	CSE 25-163-101 337 31 0 678	324 30 17 431	324 31 11 410	312 30 9 301	302 31 10 467	348 31 4 707	312 30 16 714	345 31 12 548	295 29 4 793	333 31 18 719	3815 139 7158
Pool Totals: Oil	899	677	840	740	768	677	841	1000	957	1076	954	966	10395
Wells: 8 Wtr	340	521	294	170	140	129	1228	791	509	671	630	164	5587
Gas	1180	1188	1037	838	842	548	862	1158	1093	1078	1300	1137	12261
GOOSENECK - RED RIVER													
GLG ENERGY, L.P.													
AHAB 23-30 1 GORHAM - DUPEROW			NESW 30-163-100	F#: 10928	SOW: PNA	C-O: 5306	C-W: 26485	C-G: 1698	COMP: 5/20/1988				
APC OPERATING PARTNERSHIP, LP													
JACKRABBIT FEDERAL 1 GRAND RIVER - ORDOVICIAN			SESE 8-143-100	F#: 9321	SOW: PNA	C-O: 46325	C-W: 2565	C-G: 125605	COMP: 10/7/1982				
LUFF EXPLORATION COMPANY													
HANSON 1-6 R&LU: 8234 Spacing: W2*	1048 31 1712 462	881 28 1587 486	SWNW 6-129-101 894 31 1767 624	776 30 1680 697	825 31 1956 742	705 30 1853 761	781 31 2154 864	536 31 1936 897	467 29 1999 859	484 31 1847 874	401 30 1390 731	342 31 1384 791	8140 21265 8788
LUTES STATE 1 HANSEN C-7			W2NW 16-129-101	F#: 8627	SOW: PNA	C-O: 1413	C-W: 5495	C-G: 0	COMP: 10/29/1981				
R&LU: 73938 Spacing: N2	6859 31 1467 2992	5983 28 1231 2430	NENW 7-129-101 6667 31 1368 2683	6033 30 1301 2378	6013 31 1393 2366	5496 30 1302 2254	5514 31 1413 2298	5442 31 1381 2578	5694 30 1434 2911	6473 31 1653 3585	7215 30 2235 4565	6852 31 1891 4633	74241 18069 35673
HANSEN M-6H R&LU: 44420 Spacing: SEC	7876 31 6655 7881	5857 28 5505 6730	SWSW 6-129-101 5585 31 5778 8557	4779 30 5605 8662	3672 28 5089 7514	3322 30 4900 7252	2760 31 4530 7510	2410 31 4212 6723	1748 27 3443 5038	1575 26 3231 4283	2271 30 3785 5538	2234 31 3701 5562	44089 56434 81250
ABRAHAMSON D-8 R&LU: 10323 Spacing: SEC			NWNW 8-129-101	F#: 15309	SOW: AL	C-O: 10865	C-W: 7682	C-G: 5054	COMP: 10/14/2002				
									3101 17	4404 30	3360 31	10865	
									4568	1579	1535	7682	
									1186	2205	1663	5054	
Pool Totals: Oil	15783	12721	13146	11588	10510	9523	9055	8388	7909	11633	14291	12788	137335
Wells: 5 Wtr	9834	8323	8913	8586	8438	8055	8097	7529	6876	11299	8989	8511	103450
Gas	11335	9646	11864	11737	10622	10267	10672	10198	8808	9928	13039	12649	130765
GRAND RIVER - RED RIVER													
GRAND RIVER - RED RIVER UNIT													
LUFF EXPLORATION COMPANY													
WATSON O-6 ABRAHAMSON N-6			SWSE 6-129-101	F#: 14661	SOW: WI	C-O: 107927	C-W: 121561	C-G: 46019	COMP: 8/30/1997				
R&LU: 54173 Spacing: U	2646 30 774 2651	2794 28 575 2284	SESW 6-129-101 4123 31 671 2180	5832 30 672 1760	7355 31 655 1539	7141 30 1189 1300	6113 31 3126 1221	5164 31 4228 1015	4091 30 5090 802	3576 31 5904 707	2539 26 5694 497	3033 31 6931 608	54407 35509 16564

Operator-Lease	Jan	Feb	Mar	Apr	May	Jun	Jul	Aug	Sep	Oct	Nov	Dec	2002 Total
HANSEN C-7													
			NENW 7-129-101		F#: 14991	SOW: PNA	C-O: 29804		C-W: 12468	C-G: 34936		COMP: 8/17/2000	
Unit Totals: Oil	2646	2794	4123	5832	7355	7141	6113	5164	4091	3576	2539	3033	54407
Wells: 3 Wtr	774	575	671	672	655	1189	3126	4228	5090	5904	5694	6931	35509
Gas	2651	2284	2180	1760	1539	1300	1221	1015	802	707	497	608	16564
Pool Totals: Oil	2646	2794	4123	5832	7355	7141	6113	5164	4091	3576	2539	3033	54407
Wells: 3 Wtr	774	575	671	672	655	1189	3126	4228	5090	5904	5694	6931	35509
Gas	2651	2284	2180	1760	1539	1300	1221	1015	802	707	497	608	16564

GRASSLAND - MADISON

RENVILLE

B & B OIL FIELD SERVICES, INC.

SLEEPER N.W. GREENE	56-740-1		NWSW 10-160-85		F#: 5746	SOW: SI	C-O: 22526		C-W: 105928	C-G: 0		COMP: 2/28/1984	
R&LU: 196	0 0	0 0	0 0	0 0	0 0	0 0	0 0	24 4	0 0	0 0	0 0	0 0	24
Spacing: NWSW	0	0	0	0	0	0	0	200	0	0	0	0	200
	0	0	0	0	0	0	0	0	0	0	0	0	0

GRASSY BUTTE - DUPEROW

MCKENZIE

NANCE PETROLEUM CORPORATION

GRASSY BUTTE	16-24		SESW 16-146-99		F#: 7479	SOW: PNA	C-O: 20049		C-W: 8835	C-G: 46450		COMP: 6/20/1982	
GRASSY BUTTE	21-21F		NENW 21-146-99		F#: 7611	SOW: AL	C-O: 277545		C-W: 104121	C-G: 357195		COMP: 5/30/1981	
R&LU: 3663	25 21	0 0	0 0	143 15	324 31	318 29	461 31	461 31	451 29	521 31	504 30	533 31	3741
Spacing: NW	46	0	0	291	453	252	262	238	217	215	207	211	2392
	84	8	0	72	267	319	435	415	339	346	433	517	3235
GRASSY BUTTE	21-23F		NESW 21-146-99		F#: 11315	SOW: AL	C-O: 174826		C-W: 26172	C-G: 213165		COMP: 5/9/1985	
R&LU: 8884	529 26	842 28	781 29	748 30	773 31	745 30	758 31	749 31	659 29	827 31	600 24	847 31	8858
Spacing: SW	28	54	38	71	36	37	18	60	20	59	49	56	526
	679	581	884	857	902	971	976	904	794	1045	590	913	10096
MEAD	1-20		NENE 20-146-99		F#: 11752	SOW: TA	C-O: 34895		C-W: 286884	C-G: 36769		COMP: 1/24/1986	
R&LU: 0										0 0			0
Spacing: NE										0			0
										0			0
Pool Totals: Oil	554	842	781	891	1097	1063	1219	1210	1110	1348	1104	1380	12599
Wells: 4 Wtr	74	54	38	362	489	289	280	298	237	274	256	267	2918
Gas	763	589	884	929	1169	1290	1411	1319	1133	1391	1023	1430	13331

GRASSY BUTTE - MADISON

MCKENZIE

BURLINGTON RESOURCES OIL & GAS COMPANY LP

MEAD	1-17		SESE 17-146-99		F#: 10485	SOW: PNA	C-O: 210234		C-W: 552497	C-G: 242213		COMP: 11/17/1984	
R&LU: 337	0 0	0 0	0 0	0 0	0 0	44 1	0 0	0 0					44
Spacing: SE	0	0	0	0	0	0	0	0					0
	0	0	0	0	0	0	0	0					0

COTTON PETROLEUM CORP.

ANTON ZURN ESTATE	1		NWNE 1-145-99		F#: 4617	SOW: PNA	C-O: 3805		C-W: 9028	C-G: 0		COMP: 5/2/1978	
GRASSY BUTTE	16-24		SESW 16-146-99		F#: 7479	SOW: AL	C-O: 206990		C-W: 320580	C-G: 215979		COMP: 8/31/1983	
R&LU: 7456	500 31	112 8	241 25	368 25	475 31	698 30	792 31	720 29	563 26	968 31	980 30	1000 30	7417
Spacing: SW	1249	222	3078	3042	4292	3716	3455	3159	2851	3420	3092	3091	34667
	310	80	307	403	574	718	729	696	508	901	765	771	6762
GRASSY BUTTE	21-21F		NENW 21-146-99		F#: 7611	SOW: AL	C-O: 22229		C-W: 10582	C-G: 24641		COMP: 7/21/1995	
R&LU: 2652	13 31	0 0	0 0	104 30	116 31	263 29	376 31	378 31	369 29	374 31	362 30	382 31	2737
Spacing: NW	25	0	0	213	165	206	215	195	177	154	149	151	1650
	31	28	31	38	83	193	284	267	210	191	255	313	1924
GRASSY BUTTE	21-23F		NESW 21-146-99		F#: 11315	SOW: AL	C-O: 88586		C-W: 5045	C-G: 115074		COMP: 12/10/1992	
R&LU: 5761	310 31	495 28	459 31	533 30	551 31	532 30	539 31	534 31	469 29	481 31	349 24	492 31	5744
Spacing: SW	16	31	22	51	25	27	12	43	15	35	29	32	338
	492	356	572	654	687	735	739	689	608	674	395	597	7198

Operator-Lease	Jan	Feb	Mar	Apr	May	Jun	Jul	Aug	Sep	Oct	Nov	Dec	2002 Total
MEAD 1-20			NENE 20-146-99		F#: 11752	SOW: PNA	C-O: 85406		C-W: 324280	C-G: 89621		COMP: 1/24/1986	
R&LU: 0	0 0	0 0	0 0	0 0	0 0	0 0	0 0	0 0	0 0	0 0	0 0	0 0	0
Spacing: NE	0	0	0	0	0	0	0	0	0	0	0	0	0
	0	0	0	0	0	0	0	0	0	0	0	0	0
GRASSY BUTTE 21X-21F			NENW 21-146-99		F#: 11841	SOW: TA	C-O: 60942		C-W: 70694	C-G: 97781		COMP: 5/29/1986	
MEAD-FEDERAL 43-20			NESE 20-146-99		F#: 11865	SOW: AL	C-O: 345753		C-W: 482505	C-G: 332772		COMP: 2/22/1986	
R&LU: 9427	831 31	751 28	838 31	753 30	881 31	771 30	851 31	632 28	790 30	838 31	864 30	842 31	9642
Spacing: SE	3377	3073	3475	3346	3641	3450	3365	3265	3494	3495	3310	3776	41067
	763	736	975	814	1034	838	951	743	876	1109	920	954	10713
GRASSY BUTTE 16-33			NWSE 16-146-99		F#: 12928	SOW: AL	C-O: 44118		C-W: 126609	C-G: 13745		COMP: 2/4/1995	
R&LU: 5451	213 31	524 27	473 31	163 23	113 18	519 30	649 31	607 31	561 30	542 30	493 30	579 31	5436
Spacing: SE	877	1008	929	568	1067	1324	1279	1215	1212	1166	1117	1214	12976
	186	162	186	138	108	180	186	186	180	181	180	186	2059
GRASSY BUTTE FEDERAL 31-29HD			SWSE 20-146-99		F#: 13690	SOW: AL	C-O: 164188		C-W: 31135	C-G: 208575		COMP: 11/2/1994	
R&LU: 10506	980 31	893 28	920 31	828 29	81 4	785 19	1128 31	1003 31	908 30	962 31	926 30	878 31	10292
Spacing: E2	230	227	273	323	12	373	307	217	247	328	228	216	2981
	1677	1967	2017	1424	354	235	2550	2642	2421	2436	2254	2189	22166
GRASSY BUTTE FEDERAL 24-20H			SWSE 20-146-99		F#: 13750	SOW: AL	C-O: 53746		C-W: 57031	C-G: 48881		COMP: 5/7/1995	
R&LU: 3493	396 31	342 28	368 31	344 30	329 30	198 25	236 31	269 31	229 30	257 31	253 30	243 31	3464
Spacing: W2	607	566	571	620	608	390	507	516	529	492	494	490	6390
	296	296	317	558	630	271	197	272	285	294	322	254	3992
STORM FEDERAL 24-30H			SESW 30-146-99		F#: 14411	SOW: AL	C-O: 39492		C-W: 58993	C-G: 22895		COMP: 9/23/1996	
R&LU: 4244	427 31	387 28	410 31	357 30	394 31	353 30	363 31	328 31	331 30	332 31	321 30	326 31	4329
Spacing: SEC	440	405	508	416	607	506	410	420	336	422	398	409	5277
	0	0	0	0	0	0	0	0	0	0	0	0	0
GRASSY BUTTE FEDERAL 14-32H			SWSW 32-146-99		F#: 14658	SOW: AL	C-O: 40639		C-W: 11606	C-G: 37116		COMP: 12/19/1997	
R&LU: 3424	401 31	348 26	394 31	397 30	92 13	224 19	324 24	283 31	259 30	245 31	218 30	233 31	3418
Spacing: SEC	154	114	133	145	18	148	147	156	82	66	70	73	1306
	366	319	359	363	84	206	296	259	237	224	0	47	2760
GRASSY BUTTE FEDERAL 24-21H			SESW 21-146-99		F#: 14807	SOW: AL	C-O: 41913		C-W: 8018	C-G: 110479		COMP: 4/21/1998	
R&LU: 4600	427 31	368 28	432 30	421 29	398 31	403 30	338 31	414 31	334 30	370 31	394 30	294 31	4593
Spacing: SEC	67	45	0	56	22	10	86	48	80	24	38	32	508
	1514	1219	1533	1387	1401	1363	1314	1443	1208	1248	1203	1063	15896
Pool Totals: Oil	4498	4220	4535	4268	3430	4790	5596	5168	4813	5369	5160	5269	57116
Wells: 14 Wtr	7042	5691	8989	8780	10457	10150	9783	9234	9023	9602	8925	9484	107160
Gas	5635	5163	6297	5779	4955	4739	7246	7197	6533	7258	6294	6374	73470

GREAT NORTHERN - MADISON
TEXAS CRUDE ENERGY, INC.

BOTTINEAU

SMETANA "31" 1			NENW 31-160-83		F#: 13642	SOW: AL	C-O: 123023		C-W: 117405	C-G: 25168		COMP: 4/5/1994	
R&LU: 3209	327 31	294 28	306 31	283 29	283 31	269 30	283 30	264 31	268 30	263 31	259 30	258 31	3357
Spacing: NNW	401	336	403	592	554	736	868	635	566	602	626	396	6715
	67	60	63	58	58	55	58	54	55	54	53	53	688
OBERHOLTZER "30" 1			SESW 30-160-83		F#: 13739	SOW: AL	C-O: 80255		C-W: 521783	C-G: 11244		COMP: 1/13/1995	
R&LU: 6280	587 31	497 27	577 31	541 30	575 31	539 30	546 31	533 31	498 30	493 31	477 30	475 31	6338
Spacing: SSW	6702	5603	6833	5956	5761	5665	5672	5633	5669	5978	5899	7014	72385
	73	62	72	68	72	67	68	67	62	62	60	59	792
Pool Totals: Oil	914	791	883	824	858	808	829	797	766	756	736	733	9695
Wells: 2 Wtr	7103	5939	7236	6548	6315	6401	6540	6268	6235	6580	6525	7410	79100
Gas	140	122	135	126	130	122	126	121	117	116	113	112	1480

GREEN LAKE - MADISON
BLUEBONNET ENERGY CORPORATION

WILLIAMS

ESTERBY 1-11			NWSW 11-159-100		F#: 9100	SOW: PNA	C-O: 149798		C-W: 204611	C-G: 142064		COMP: 12/10/1981	
--------------	--	--	-----------------	--	----------	----------	-------------	--	-------------	-------------	--	------------------	--

Operator-Lease Jan Feb Mar Apr May Jun Jul Aug Sep Oct Nov Dec 2002 Total

DIAMOND SHAMROCK EXPLORATION CO.

ULLEDAL FEE 42-10 SENE 10-159-100 F#: 9292 SOW: PNA C-O: 4650 C-W: 25415 C-G: 5027 COMP: 6/22/1982

TEXAS GAS EXPLORATION CORP.

HOLM 11-11 NWNW 11-159-100 F#: 9490 SOW: PNA C-O: 803 C-W: 20519 C-G: 876 COMP: 7/8/1982

GREEN RIVER - HEATH

STARK

BASIC EARTH SCIENCE SYSTEMS, INC.

TOMCHUK 6-30 SENW 30-140-98 F#: 5395 SOW: PNA C-O: 249383 C-W: 201444 C-G: 78062 COMP: 4/24/1974

JEARMCHUK 1-25 NENE 25-140-98 F#: 5416 SOW: PNA C-O: 493627 C-W: 875089 C-G: 50151 COMP: 7/2/1974

OBACH 8-30 SENE 30-140-98 F#: 5443 SOW: PNA C-O: 184377 C-W: 682190 C-G: 0 COMP: 7/25/1974

FARMERS UNION CENTRAL EXCHANGE, INC.

PAVLISH 16-24 SESE 24-140-98 F#: 5629 SOW: PNA C-O: 63584 C-W: 339828 C-G: 0 COMP: 8/10/1975

PETROLEUM, INC.

GOODWIN 1 NWSW 29-140-98 F#: 11024 SOW: PNA C-O: 2232 C-W: 5484 C-G: 0 COMP: 9/4/1984

WESCO OPERATING, INC.

DOLYNIUK 1 NESE 25-140-99 F#: 11703 SOW: AL C-O: 230805 C-W: 46600 C-G: 6237 COMP: 10/5/1985

R&LU: 3249 269 30 267 27 282 31 396 30 114 30 281 30 258 31 120 14 272 30 275 31 274 30 271 31 3079

Spacing: E2 437 393 451 573 418 321 430 295 463 465 550 317 5113

0 0 0 0 0 0 0 0 0 0 0 0 0 0

Pool Totals: Oil 269 267 282 396 114 281 258 120 272 275 274 271 3079

Wells: 6 Wtr 437 393 451 573 418 321 430 295 463 465 550 317 5113

Gas 0 0 0 0 0 0 0 0 0 0 0 0 0

GREEN RIVER - ORDOVICIAN

STARK

COASTAL OIL & GAS CORPORATION

27-140-98 BURLINGTON NORTHERN 1 NENE 27-140-98 F#: 8132 SOW: PNA C-O: 11979 C-W: 19107 C-G: 46139 COMP: 10/30/1981

GREENBUSH - MADISON

RENVILLE, WARD

EAGLE OPERATING, INC.

MILLER "D" 14-13 SESW 13-159-87 F#: 12294 SOW: PNA C-O: 71942 C-W: 353603 C-G: 0 COMP: 12/24/1987

MILLER "E" 16-14 SESE 14-159-87 F#: 12333 SOW: PNA C-O: 61269 C-W: 675753 C-G: 0 COMP: 3/12/1988

PRIMA EXPLORATION, INC.

JOHNSON 4-24 NWNW 24-159-87 F#: 12127 SOW: AL C-O: 422702 C-W: 260466 C-G: 20900 COMP: 7/27/1987

R&LU: 6020 519 31 330 28 540 31 490 30 559 31 526 30 530 31 549 31 536 30 481 31 469 30 435 28 5964

Spacing: WNW 1705 1204 1705 1710 1767 1710 1767 1829 1770 1829 1680 1512 20188

0 0 0 0 0 0 0 0 0 0 0 0 0

GORMAN 8-23 SENE 23-159-87 F#: 12219 SOW: PNA C-O: 29204 C-W: 304714 C-G: 0 COMP: 10/24/1987

RITTER, LABER & ASSOCIATES, INC.

FARGO 31-15 NWNW 15-159-87 F#: 12277 SOW: AL C-O: 143594 C-W: 127494 C-G: 19984 COMP: 12/5/1987

R&LU: 6711 582 31 523 28 553 31 523 30 565 31 527 28 377 15 595 31 549 30 574 31 595 30 601 31 6564

Spacing: WNE 868 792 868 840 868 826 502 950 896 843 869 883 10005

93 85 89 85 91 86 62 98 90 94 95 97 1065

WESCO OPERATING, INC.

JOHNSON 22-24 SENW 24-159-87 F#: 13492 SOW: AL C-O: 45636 C-W: 309351 C-G: 4249 COMP: 7/4/1993

R&LU: 2104 180 20 306 28 279 25 315 30 224 22 278 27 252 24 167 16 153 14 0 0 0 0 204 23 2358

Spacing: ENW 1940 2619 2350 2820 2134 2727 2424 1616 1818 0 0 2323 22771

0 0 0 0 0 0 0 0 0 0 0 0 0

Pool Totals: Oil 1281 1159 1372 1328 1348 1331 1159 1311 1238 1055 1064 1240 14886

Wells: 6 Wtr 4513 4615 4923 5370 4769 5263 4693 4395 4484 2672 2549 4718 52964

Gas 93 85 89 85 91 86 62 98 90 94 95 97 1065

GREENE - MADISON

RENVILLE

TURTLE MOUNTAIN GAS & OIL, INC.

LEAVITT 2 SENE 27-160-85 F#: 6117 SOW: PNA C-O: 38533 C-W: 18365 C-G: 0 COMP: 6/7/1977

Operator-Lease	Jan	Feb	Mar	Apr	May	Jun	Jul	Aug	Sep	Oct	Nov	Dec	2002 Total
----------------	-----	-----	-----	-----	-----	-----	-----	-----	-----	-----	-----	-----	------------

WARD-WILLISTON COMPANY

BURBIDGE 1			NESE 27-160-85	F#: 6056	SOW: F	C-O: 322065	C-W: 177608	C-G: 0	COMP: 1/11/1977				
R&LU: 4596	240	31 337	28 445	31 330	30 470	31 412	30 386	31 396	31 365	30 414	31 400	30 401	31 4596
Spacing: ESE	100	100	100	270	210	275	150	311	100	293	293	278	2480
	0	0	0	0	0	0	0	0	0	0	0	0	0
Pool Totals: Oil	240	337	445	330	470	412	386	396	365	414	400	401	4596
Wells: 2 Wtr	100	100	100	270	210	275	150	311	100	293	293	278	2480
Gas	0	0	0	0	0	0	0	0	0	0	0	0	0

GRENORA - MADISON

WILLIAMS

BHP PETROLEUM COMPANY, INC.

BAGAASON 1			SWSE 6-158-103	F#: 5054	SOW: PNA	C-O: 108734	C-W: 393664	C-G: 0	COMP: 6/10/1971				
CAMWEST II L.P.													
GRENORA-MADISON UNIT 17			NENE 32-159-103	F#: 5770	SOW: AL	C-O: 197536	C-W: 887375	C-G: 21743	COMP: 1/30/1976				
R&LU: 3662	8	5 15	7 4	5 3	226 13	497 27	416 23	422 25	491 30	476 31	501 30	456 29	3520
Spacing: NE	141	150	71	91	3574	7954	6982	7212	8657	8715	7990	8233	59770
	0	0	0	0	0	0	0	0	0	0	0	0	0

GRENORA-MADISON UNIT 19			NWSW 28-159-103	F#: 6739	SOW: SI	C-O: 31355	C-W: 609854	C-G: 15260	COMP: 10/2/1987				
CONTINENTAL RESOURCES, INC.													

MILO 1			SWNE 7-158-103	F#: 4909	SOW: PNA	C-O: 195351	C-W: 1157936	C-G: 0	COMP: 5/29/1970				
--------	--	--	----------------	----------	----------	-------------	--------------	--------	-----------------	--	--	--	--

GRENORA PARTNERS, L.C.

GRENORA-MADISON UNIT 02			SWNE 29-159-103	F#: 2824	SOW: SI	C-O: 413039	C-W: 241801	C-G: 98316	COMP: 2/9/1961				
GRENORA-MADISON UNIT 01			SWNW 28-159-103	F#: 2864	SOW: TA	C-O: 97133	C-W: 579906	C-G: 33331	COMP: 4/17/1961				
GRENORA-MADISON UNIT 04			SWSE 29-159-103	F#: 3029	SOW: SI	C-O: 752721	C-W: 1085612	C-G: 132168	COMP: 11/12/1961				
GRENORA-MADISON UNIT 03			SWSW 29-159-103	F#: 3062	SOW: SI	C-O: 276316	C-W: 534969	C-G: 85286	COMP: 12/21/1961				
GRENORA-MADISON UNIT 05			SWSW 28-159-103	F#: 3082	SOW: SI	C-O: 606413	C-W: 1018748	C-G: 102708	COMP: 1/11/1962				
GRENORA-MADISON UNIT 08			SWNE 32-159-103	F#: 3090	SOW: SI	C-O: 365218	C-W: 343160	C-G: 84388	COMP: 2/3/1962				
GRENORA-MADISON UNIT 06			SWNE 33-159-103	F#: 3093	SOW: SI	C-O: 246170	C-W: 637589	C-G: 48937	COMP: 3/12/1962				
GRENORA-MADISON UNIT 07			SWNW 33-159-103	F#: 3109	SOW: PNA	C-O: 182266	C-W: 259195	C-G: 31614	COMP: 3/26/1962				
GRENORA-MADISON UNIT 09			SWNW 32-159-103	F#: 3113	SOW: PNA	C-O: 325827	C-W: 446400	C-G: 114306	COMP: 4/3/1962				
GRENORA-MADISON UNIT 13			SWSE 32-159-103	F#: 3198	SOW: PNA	C-O: 41982	C-W: 113793	C-G: 10308	COMP: 7/27/1962				
GRENORA-MADISON UNIT 10			SWNE 31-159-103	F#: 3262	SOW: PNA	C-O: 28299	C-W: 106357	C-G: 0	COMP: 12/13/1962				
GRENORA-MADISON UNIT 11			SWSE 31-159-103	F#: 3631	SOW: WI	C-O: 85275	C-W: 496271	C-G: 18068	COMP: 9/7/1964				
GRENORA-MADISON UNIT 18			NESE 29-159-103	F#: 5868	SOW: PNA	C-O: 137920	C-W: 2518996	C-G: 36174	COMP: 6/29/1976				

TEXACO EXPLORATION & PRODUCTION INC.

GRENORA-MADISON UNIT 14			SWSW 33-159-103	F#: 3180	SOW: PNA	C-O: 243337	C-W: 349927	C-G: 50710	COMP: 7/1/1962				
GRENORA-MADISON UNIT 12			SWSW 32-159-103	F#: 3225	SOW: PNA	C-O: 252064	C-W: 525286	C-G: 70877	COMP: 11/4/1962				
GRENORA-MADISON UNIT 15			SWSE 33-159-103	F#: 3300	SOW: PNA	C-O: 68935	C-W: 73564	C-G: 18084	COMP: 12/24/1962				
Pool Totals: Oil	8	15	7	5	226	497	416	422	491	476	501	456	3520
Wells: 20 Wtr	141	150	71	91	3574	7954	6982	7212	8657	8715	7990	8233	59770
Gas	0	0	0	0	0	0	0	0	0	0	0	0	0

GRENORA - RED RIVER

WILLIAMS

CAMWEST II L.P.

GRENORA-MADISON UNIT 19			NWSW 28-159-103	F#: 6739	SOW: PNA	C-O: 29887	C-W: 165370	C-G: 21536	COMP: 6/27/1979				
PRICE 1-D			SENE 29-159-103	F#: 6873	SOW: PNA	C-O: 237620	C-W: 398012	C-G: 141907	COMP: 11/23/1981				

GRINNELL - MADISON

WILLIAMS

AGATE PETROLEUM, INC.

ANNA MENDENHALL 1-18			SESE 18-154-95	F#: 5921	SOW: AL	C-O: 126950	C-W: 154586	C-G: 0	COMP: 12/27/1976				
R&LU: 4157	380	29 318	28 344	31 298	30 355	31 312	30 332	31 351	21 354	30 327	31 404	24 339	31 4114
Spacing: SSE	334	272	300	304	318	275	288	510	287	284	283	302	3757
	0	0	0	0	0	0	0	0	0	0	0	0	0

Operator-Lease	Jan	Feb	Mar	Apr	May	Jun	Jul	Aug	Sep	Oct	Nov	Dec	2002 Total
MENDENHALL 2-18			NWSE 18-154-95	F#: 6068	SOW: AL	C-O: 197112	C-W: 570404	C-G: 0	COMP: 6/24/1977				
R&LU: 4350	352 27	383 28	383 31	384 30	368 26	333 25	407 30	376 31	357 30	395 30	356 30	363 31	4457
Spacing: NSE	2405	2490	2504	2330	2426	2205	2704	2502	2387	2642	2490	2582	29667
	0	0	0	0	0	0	0	0	0	0	0	0	0
COTTON PETROLEUM CORP.													
H. C. SMITH 5-18			SENE 18-154-95	F#: 6131	SOW: PNA	C-O: 2007	C-W: 4929	C-G: 0	COMP: 3/2/1982				
PETRO-LEWIS CORP.													
H. C. SMITH 4-18			NWNE 18-154-95	F#: 6184	SOW: PNA	C-O: 19691	C-W: 15479	C-G: 18940	COMP: 10/25/1977				
Pool Totals: Oil	732	701	727	682	723	645	739	727	711	722	760	702	8571
Wells: 4 Wtr	2739	2762	2804	2634	2744	2480	2992	3012	2674	2926	2773	2884	33424
Gas	0	0	0	0	0	0	0	0	0	0	0	0	0
GROS VENTRE - MADISON							BURKE						
BWAB, INC.													
WESTERN INVESTMENT CO. 24-12			SWNW 24-160-93	F#: 6802	SOW: PNA	C-O: 4931	C-W: 28808	C-G: 2668	COMP: 7/24/1979				
I. J. WILHITE													
IDA PIXLEY 1			SESE 23-160-93	F#: 2564	SOW: PNA	C-O: 27491	C-W: 50697	C-G: 0	COMP: 3/8/1960				
GROVER - MADISON							RENVILLE						
MUREX PETROLEUM CORPORATION													
MCCARROLL 16-1			NWSE 16-162-86	F#: 13237	SOW: AL	C-O: 29168	C-W: 141609	C-G: 4568	COMP: 11/22/1991				
R&LU: 3498	267 31	288 28	311 31	275 30	325 31	314 30	193 18	317 31	287 30	322 31	293 30	315 31	3507
Spacing: WSE	1584	2078	5250	1865	2075	1912	1772	460	994	1348	1055	1114	21507
	40	43	47	41	41	47	29	48	43	48	43	47	517
HAAS - MADISON							BOTTINEAU						
A & A ROBILLARD CO.													
E. G. PEARSON 36-11			NESW 36-163-83	F#: 6671	SOW: PNA	C-O: 7229	C-W: 186702	C-G: 0	COMP: 9/11/1978				
JENNER 1-3			NENW 1-162-83	F#: 9059	SOW: PNA	C-O: 19226	C-W: 221690	C-G: 0	COMP: 10/14/1981				
AMERADA HESS CORPORATION													
ELOF PEARSON 1			SENW 22-163-83	F#: 3092	SOW: PNA	C-O: 51196	C-W: 167748	C-G: 0	COMP: 2/9/1962				
CALVERT EXPLORATION CO.													
ENGSTROM 2			SESE 15-163-83	F#: 3074	SOW: PNA	C-O: 548	C-W: 6199	C-G: 0	COMP: 1/13/1962				
CARDINAL PETROLEUM CO.													
ARTHUR PEARSON 1			NWNW 36-163-83	F#: 1300	SOW: PNA	C-O: 49886	C-W: 83728	C-G: 0	COMP: 11/17/1956				
E. FELAND 2			SESW 25-163-83	F#: 2266	SOW: PNA	C-O: 32837	C-W: 51665	C-G: 0	COMP: 6/1/1959				
GREAT AMERICAN EXPLORATION, INC.													
ELOF PEARSON 1			SENE 35-163-83	F#: 1756	SOW: PNA	C-O: 9124	C-W: 42510	C-G: 0	COMP: 4/7/1958				
H. BERGSTROM 1			SESW 26-163-83	F#: 2988	SOW: PNA	C-O: 385	C-W: 1000	C-G: 0	COMP: 11/28/1961				
J. M. HUBER CORP.													
EDWIN FELAND 1			NWSE 25-163-83	F#: 2338	SOW: PNA	C-O: 7115	C-W: 0	C-G: 0	COMP: 6/20/1959				
JAMES E. SCHULTE													
JIM SCHULTE - HAROLD BERGSTROM 26			NESW 26-163-83	F#: 6669	SOW: AL	C-O: 44769	C-W: 57575	C-G: 0	COMP: 11/2/1978				
R&LU: 1552	47 8	0 0	0 0	18 3	189 26	193 28	153 26	178 29	167 29	170 30	166 29	153 30	1434
Spacing: ESW*	258	0	0	56	738	644	840	875	810	868	840	868	6797
	0	0	0	0	0	0	0	0	0	0	0	0	0
JIM SCHULTE-PEARSON 1			SESW 22-163-83	F#: 11546	SOW: SI	C-O: 9914	C-W: 47040	C-G: 0	COMP: 11/2/1985				
R&LU: 0	3 1	0 0	0 0	3 1	0 0	0 0	3 1	0 0	0 0	2 1	0 0	0 0	11
Spacing: SSW*	27	0	0	18	0	0	24	0	0	29	0	0	98
	0	0	0	0	0	0	0	0	0	0	0	0	0
MARION OIL CO.													
ELOF G. PEARSON 1			NWSW 36-163-83	F#: 2136	SOW: PNA	C-O: 5076	C-W: 18663	C-G: 0	COMP: 1/3/1959				

Operator-Lease	Jan	Feb	Mar	Apr	May	Jun	Jul	Aug	Sep	Oct	Nov	Dec	2002 Total
MUREX PETROLEUM CORPORATION													
PEARSON 36-15			SWSE 36-163-83	F#: 2174	SOW: AL	C-O: 26549	C-W: 43127	C-G: 0	COMP: 7/29/1982				
R&LU: 2173	192 31	163 28	177 31	168 30	183 31	169 29	181 31	177 31	177 30	168 31	174 30	182 31	2111
Spacing: SSE*	434	792	694	780	661	686	854	571	420	315	300	314	6821
	0	0	0	0	0	0	0	0	0	0	0	0	0
PIONEER RESOURCES (N.D.) INC.													
E. J. FELAND 25-14			SESW 25-163-83	F#: 6222	SOW: PNA	C-O: 33877	C-W: 323352	C-G: 980	COMP: 9/18/1977				
UNION OIL COMPANY OF CALIFORNIA													
A. & E. PEARSON 1			NWNE 27-163-83	F#: 3032	SOW: PNA	C-O: 40260	C-W: 340496	C-G: 0	COMP: 11/13/1961				
A. H. PEARSON 36-4			NWNW 36-163-83	F#: 6220	SOW: PNA	C-O: 42218	C-W: 148363	C-G: 0	COMP: 9/28/1977				
E. G. PEARSON 35-1			NENE 35-163-83	F#: 6221	SOW: PNA	C-O: 24329	C-W: 179713	C-G: 0	COMP: 10/8/1977				
A. H. PEARSON 36-5			SWNW 36-163-83	F#: 6656	SOW: PNA	C-O: 16658	C-W: 137887	C-G: 0	COMP: 9/25/1978				
A. H. & E. G. PEARSON 27-1			NENE 27-163-83	F#: 6670	SOW: PNA	C-O: 35009	C-W: 229697	C-G: 0	COMP: 10/20/1978				
E. G. PEARSON 35-8			SENE 35-163-83	F#: 6722	SOW: PNA	C-O: 11425	C-W: 58836	C-G: 0	COMP: 10/1/1978				
HAAS - MADISON UNIT													
CARDINAL PETROLEUM CO.													
E. FELAND 1			NWSW 25-163-83	F#: 1436	SOW: PNA	C-O: 45518	C-W: 143815	C-G: 0	COMP: 5/24/1957				
GULF OIL CORP.													
DRANGSHOLT 1			SESE 26-163-83	F#: 1367	SOW: PNA	C-O: 24952	C-W: 59068	C-G: 0	COMP: 2/1/1957				
PIONEER RESOURCES (N.D.) INC.													
E. J. FELAND 25-12			NWSW 25-163-83	F#: 6004	SOW: PNA	C-O: 27093	C-W: 226485	C-G: 0	COMP: 11/30/1976				
E. J. FELAND 25-3			NWNE 25-163-83	F#: 13048	SOW: PNA	C-O: 5107	C-W: 256056	C-G: 0	COMP: 11/30/1990				
R&LU: 0	0 0	0 0	0 0	0 0	0 0	0 0	0 0	0 0	0 0	0 0	0 0	0 0	0
Spacing: U	0	0	0	0	0	0	0	0	0	0	0	0	0
	0	0	0	0	0	0	0	0	0	0	0	0	0
E. J. FELAND 25-7			NENW 25-163-83	F#: 13049	SOW: PNA	C-O: 5028	C-W: 202565	C-G: 1032	COMP: 12/13/1990				
R&LU: 0	0 0	0 0	0 0	0 0	0 0	0 0	0 0	0 0	0 0	0 0	0 0	0 0	0
Spacing: U	0	0	0	0	0	0	0	0	0	0	0	0	0
	0	0	0	0	0	0	0	0	0	0	0	0	0
SIMCOX OIL CO.													
BERGSTROM "B" 1			NWNE 23-163-83	F#: 3285	SOW: PNA	C-O: 1989	C-W: 0	C-G: 0	COMP: 12/2/1962				
UNION OIL COMPANY OF CALIFORNIA													
E. J. FELAND 1			NWNW 25-163-83	F#: 2980	SOW: PNA	C-O: 69186	C-W: 58406	C-G: 0	COMP: 10/10/1961				
O. BERGSTROM 2			NWNW 23-163-83	F#: 3010	SOW: PNA	C-O: 64085	C-W: 412740	C-G: 0	COMP: 11/16/1961				
ZARGON OIL (ND) INC.													
T. DRANGSHOLT 1			SENE 26-163-83	F#: 2863	SOW: AL	C-O: 242257	C-W: 749045	C-G: 1271	COMP: 4/25/1961				
R&LU: 0	245 31	223 28	248 30	253 30	248 30	239 30	248 31	260 31	234 29	266 31	246 30	297 31	3007
Spacing: U	2182	2026	2173	1313	2144	1979	2291	2243	2041	2348	2271	2403	25414
	0	0	0	0	0	0	0	0	0	0	0	0	0
H. BERGSTROM 1			SESW 23-163-83	F#: 2924	SOW: AL	C-O: 451145	C-W: 2601855	C-G: 2622	COMP: 6/13/1961				
R&LU: 187179	314 31	284 28	311 31	304 30	316 30	308 30	311 31	315 31	244 25	242 31	156 30	139 31	3244
Spacing: U	6589	6122	6625	3878	6354	5867	6680	6603	5181	6769	6887	2809	70364
	17	15	16	16	17	16	16	17	13	13	8	7	171
T. DRANGSHOLT 2			NWNE 26-163-83	F#: 2943	SOW: WI	C-O: 463220	C-W: 429807	C-G: 0	COMP: 6/24/1961				
R&LU: 0	221 31	201 28	207 30	209 30	205 30	199 30	199 31	229 31	114 16	0 0	0 0	0 0	1784
Spacing: U	741	687	709	429	767	709	807	775	389	0	0	0	6013
	0	0	0	0	0	0	0	0	0	0	0	0	0
T. DRANGSHOLT 3			NWSE 26-163-83	F#: 2951	SOW: AL	C-O: 199122	C-W: 1284748	C-G: 0	COMP: 7/23/1961				
R&LU: 0	97 31	89 28	124 31	120 30	140 30	133 30	134 31	103 31	96 30	76 31	92 30	111 31	1315
Spacing: U	1807	1678	1804	1056	1739	1574	1794	1785	1681	1661	1726	1827	20132
	0	0	0	0	0	0	0	0	0	0	0	0	0

Operator-Lease	Jan	Feb	Mar	Apr	May	Jun	Jul	Aug	Sep	Oct	Nov	Dec	2002 Total
E. G. PEARSON 1			NWNE 22-163-83		F#: 2963	SOW: WI	C-O: 214163	C-W: 940040	C-G: 1462	COMP: 8/15/1961			
R&LU: 0	0 0	0 0	0 0	0 0	0 0	0 0	0 0	0 0	0 0	0 0	0 0	0 0	0
Spacing: U	0	0	0	0	0	0	0	0	0	0	0	0	0
	0	0	0	0	0	0	0	0	0	0	0	0	0
T. DRANGSHOLT 4			SENE 26-163-83		F#: 2968	SOW: AL	C-O: 299642	C-W: 2116196	C-G: 0	COMP: 8/22/1961			
R&LU: 0	198 31	128 20	220 31	215 30	192 30	172 30	173 31	210 31	197 30	205 31	187 30	227 31	2324
Spacing: U	5683	3772	6208	3633	5647	5193	5913	5983	5633	5960	5786	6123	65534
	0	0	0	0	0	0	0	0	0	0	0	0	0
H. BERGSTROM 2			NWSW 23-163-83		F#: 2985	SOW: SI	C-O: 539246	C-W: 2633963	C-G: 1669	COMP: 9/4/1961			
R&LU: 0	0 0	0 0	0 0	0 0	0 0	0 0	0 0	0 0	0 0	0 0	0 0	0 0	0
Spacing: U	0	0	0	0	0	0	0	0	0	0	0	0	0
	0	0	0	0	0	0	0	0	0	0	0	0	0
T. DRANGSHOLT 6			NWNW 26-163-83		F#: 2999	SOW: AL	C-O: 266114	C-W: 932352	C-G: 553	COMP: 9/21/1961			
R&LU: 0	97 31	89 28	111 31	109 30	107 30	92 30	93 31	103 31	96 30	102 31	81 30	99 31	1179
Spacing: U	1532	1424	1477	865	1365	1365	1553	1574	1482	1583	1721	1821	17762
	0	0	0	0	0	0	0	0	0	0	0	0	0
E. G. PEARSON 2			SENE 22-163-83		F#: 3008	SOW: AL	C-O: 503839	C-W: 3543208	C-G: 940	COMP: 10/12/1961			
R&LU: 0	283 31	247 28	257 29	267 30	280 30	220 30	208 31	200 31	155 24	195 30	239 29	247 30	2798
Spacing: U	14453	13421	13591	8502	14016	12038	13661	13768	10370	13383	14576	15442	157221
	0	0	0	0	0	0	0	0	0	0	0	0	0
O. BERGSTROM 1			SENW 23-163-83		F#: 3012	SOW: AL	C-O: 231990	C-W: 1030368	C-G: 1855	COMP: 11/13/1961			
R&LU: 0	125 31	124 28	137 31	133 30	140 30	121 30	124 31	120 31	115 30	121 31	123 30	126 31	1509
Spacing: U	2361	2182	2360	1382	2278	2203	2508	2528	2379	2581	2444	2586	27792
	7	7	7	7	7	6	7	6	6	6	7	7	80
E. G. PEARSON 3			NWSE 22-163-83		F#: 3022	SOW: WI	C-O: 87302	C-W: 657929	C-G: 677	COMP: 11/21/1961			
R&LU: 0	54 31	0 28	0 0	0 30	0 30	39 30	40 31	54 31	3 2	0 0	0 0	0 0	190
Spacing: U	1306	1202	0	762	1256	1118	1274	1136	72	0	0	0	8126
	0	0	0	0	0	0	0	0	0	0	0	0	0
E. G. PEARSON 4			SESE 22-163-83		F#: 3023	SOW: AL	C-O: 99773	C-W: 1327119	C-G: 0	COMP: 11/12/1961			
R&LU: 0	63 31	81 28	91 31	88 30	92 30	88 30	90 31	78 31	75 30	78 31	61 30	63 31	948
Spacing: U	2456	2290	2479	1451	2364	2184	2487	2376	2238	2387	2283	2414	27409
	0	0	0	0	0	0	0	0	0	0	0	0	0
ARTHUR C. NELSON 1			SESE 23-163-83		F#: 3031	SOW: AL	C-O: 698313	C-W: 285175	C-G: 4416	COMP: 11/10/1961			
R&LU: 0	552 31	505 28	548 31	520 30	552 30	536 30	540 31	568 31	579 30	605 31	523 30	630 31	6658
Spacing: U	1054	933	1135	657	1083	1001	1138	1147	1070	1142	1197	1266	12823
	0	0	0	0	0	0	0	0	0	0	0	0	0
ARTHUR C. NELSON 2			NWSE 23-163-83		F#: 3052	SOW: WI	C-O: 496879	C-W: 975436	C-G: 4439	COMP: 11/27/1961			
R&LU: 0	369 31	304 28	331 31	290 30	308 30	298 30	300 31	317 31	234 25	0 0	0 0	0 0	2751
Spacing: U	4040	3963	4290	2570	4237	3912	4453	4489	3705	0	0	0	35659
	0	0	0	0	0	0	0	0	0	0	0	0	0
EDWIN ENGSTROM 2			SESW 24-163-83		F#: 3060	SOW: SI	C-O: 174882	C-W: 497360	C-G: 0	COMP: 12/15/1961			
R&LU: 0	0 0	0 0	0 0	0 0	0 0	0 0	0 0	0 0	0 0	0 0	0 0	0 0	0
Spacing: U	0	0	0	0	0	0	0	0	0	0	0	0	0
	0	0	0	0	0	0	0	0	0	0	0	0	0
EDWIN ENGSTROM 3			NWSW 24-163-83		F#: 3114	SOW: WI	C-O: 109502	C-W: 161185	C-G: 0	COMP: 3/24/1962			
R&LU: 0	0 0	0 0	0 0	0 0	0 0	0 0	0 0	0 0	0 0		0 0	0 0	0
Spacing: U	0	0	0	0	0	0	0	0	0		0	0	0
	0	0	0	0	0	0	0	0	0		0	0	0
BERGSTROM 1			SWNE 23-163-83		F#: 4137	SOW: AL	C-O: 102609	C-W: 940390	C-G: 433	COMP: 10/24/1966			
R&LU: 0	137 31	97 21	144 31	140 30	146 30	139 30	124 31	120 31	115 30	117 31	98 24	262 31	1639
Spacing: U	2962	2065	2979	1743	2872	2652	3161	3186	3001	2985	2465	4750	34821
	7	5	8	7	8	7	7	6	6	6	5	14	86

Operator-Lease	Jan	Feb	Mar	Apr	May	Jun	Jul	Aug	Sep	Oct	Nov	Dec	2002 Total
E. J. FELAND 25-5													
R&LU: 0	335	31 304	28 338	28 367	30 347	30 338	30 341	31 359	31 311	30 0	0 0	0 0	3040
Spacing: U	6835	6350	6200	4018	6458	5964	6791	6844	6187	0	0	0	55647
	0	0	0	0	0	0	0	0	0	0	0	0	0
E. J. FELAND 25-4R													
R&LU: 0	292	31 265	28 279	31 272	30 321	30 311	30 313	31 305	31 283	30 309	31 580	26 709	31 4239
Spacing: U	1857	1726	2043	1195	2111	1949	2221	2088	1967	2100	3472	4380	27109
	0	0	0	0	0	0	0	0	0	0	0	0	0
E. J. FELAND 25-13													
R&LU: 0	157	31 142	28 248	30 253	30 217	30 210	30 211	31 215	30 301	27 348	31 210	30 294	31 2806
Spacing: U	5930	5508	6209	3755	5785	5340	6081	5931	6304	7477	7007	7602	72929
	0	0	0	0	0	0	0	0	0	0	0	0	0
E. J. FELAND 25-6													
R&LU: 0	66	30 62	28 33	15 66	30 70	0 0	0 0	0 0	45	20 0	0 0	0 0	342
Spacing: U	5245	5035	2638	3190	5260	0	0	0	3497	0	0	0	24865
	0	0	0	0	0	0	0	0	0	0	0	0	0
O. BERGSTROM 3													
R&LU: 0	128	31 101	28 113	31 109	30 114	30 103	30 105	31 102	31 78	24 73	30 104	30 107	31 1237
Spacing: U	5116	4865	5267	3082	5080	3712	4227	4260	3209	4270	4120	4360	51568
	7	5	6	6	6	5	6	5	4	4	6	6	66
ARTHUR C. NELSON 3													
R&LU: 0	544	31 488	28 533	31 522	30 554	30 539	30 544	31 573	31 545	30 568	31 490	30 590	31 6490
Spacing: U	4518	4477	4846	2836	4430	4089	4657	4692	4591	4901	5211	5516	54764
	0	0	0	0	0	0	0	0	0	0	0	0	0
T. DRANGSHOLT 7													
R&LU: 0	0	0 0	0 0	0 0	0 0	0 0	0 0	0 0	0 0	0 0	0 0	0 0	0
Spacing: U	0	0	0	0	0	0	0	0	0	0	0	0	0
	0	0	0	0	0	0	0	0	0	0	0	0	0
H. BERGSTROM 3													
R&LU: 0	116	31 78	28 85	31 83	30 99	30 98	30 99	31 103	31 96	30 102	31 69	30 169	31 1197
Spacing: U	803	768	831	487	853	788	895	902	813	866	1024	7178	16208
	6	4	5	4	5	5	5	5	5	5	4	9	62
EDWIN ENGSTROM 4													
R&LU: 0	0	0 0	0 0	0 0	0 0	0 0	0 0	0 0	0 0	0 0	0 0	0 0	0
Spacing: U	0	0	0	0	0	0	0	0	0	0	0	0	0
	0	0	0	0	0	0	0	0	0	0	0	0	0
A. C. NELSON 4-I23													
R&LU: 0	724	31 645	28 705	31 628	30 750	30 728	30 734	31 774	31 729	30 760	31 620	30 725	30 8522
Spacing: U	2159	2004	2170	1256	2093	1934	2201	2219	2074	2214	2296	2351	24971
	0	0	0	0	0	0	0	0	0	0	0	0	0
E. PEARSON 5-I22													
R&LU: 0	98	31 93	28 91	31 88	30 83	30 78	30 81	31 81	31 78	30 82	31 86	29 91	31 1030
Spacing: U	1872	1739	2089	1222	1666	1538	1749	1742	1641	1750	1967	2152	21127
	0	0	0	0	0	0	0	0	0	0	0	0	0
E. PEARSON 6-G22													
R&LU: 0	0	0 0	0 0	0 0	0 0	0 0	0 0	0 0	0 0	0 0	0 0	0 0	0
Spacing: U	0	0	0	0	0	0	0	0	0	0	0	0	0
	0	0	0	0	0	0	0	0	0	0	0	0	0
E. PEARSON 7-A22													
R&LU: 0	98	31 93	28 103	31 100	30 105	30 99	30 102	31 102	31 98	30 103	31 104	30 107	31 1214
Spacing: U	30	28	51	30	38	36	41	40	38	41	41	43	457
	0	0	0	0	0	0	0	0	0	0	0	0	0

Operator-Lease	Jan	Feb	Mar	Apr	May	Jun	Jul	Aug	Sep	Oct	Nov	Dec	2002 Total
T. DRANGSHOLT 8			NESE 26-163-83		F#: 7178	SOW: SI	C-O: 37807	C-W: 1262308	C-G: 0	COMP: 11/1/1979			
R&LU: 0	0 0	0 0	0 0	0 0	0 0	0 0	0 0	0 0	0 0	0 0	0 0	0 0	0
Spacing: U	0	0	0	0	0	0	0	0	0	0	0	0	0
	0	0	0	0	0	0	0	0	0	0	0	0	0
T. DRANGSHOLT 9			SWNE 26-163-83		F#: 7179	SOW: AL	C-O: 123246	C-W: 257188	C-G: 5557	COMP: 11/1/1979			
R&LU: 0	75 31	67 28	54 23	72 30	76 30	0 0	0 0	0 0	0 0	0 0	58 25	84 31	486
Spacing: U	1004	932	815	643	1059	0	0	0	0	0	1164	1480	7097
	0	0	0	0	0	0	0	0	0	0	0	0	0
T. DRANGSHOLT 10-C26			NENW 26-163-83		F#: 7180	SOW: AL	C-O: 213551	C-W: 172908	C-G: 9572	COMP: 11/12/1979			
R&LU: 0	307 31	279 28	329 31	324 30	344 30	334 30	337 31	380 31	353 30	324 31	338 30	452 31	4101
Spacing: U	903	839	831	494	814	752	857	928	874	958	898	1406	10554
	16	15	17	17	18	18	18	20	19	17	18	24	217
T. DRANGSHOLT 11-E26			SWNW 26-163-83		F#: 7181	SOW: SI	C-O: 57727	C-W: 37501	C-G: 1034	COMP: 11/12/1979			
R&LU: 0	0 0	0 0	0 0	0 0	0 0	0 0	0 0	0 0	0 0	0 0	0 0	0 0	0
Spacing: U	0	0	0	0	0	0	0	0	0	0	0	0	0
	0	0	0	0	0	0	0	0	0	0	0	0	0
O. BERGSTROM 4-C23			NENW 23-163-83		F#: 7182	SOW: AL	C-O: 30458	C-W: 14148	C-G: 1470	COMP: 10/27/1979			
R&LU: 0	143 31	135 28	150 31	145 30	153 30	145 30	149 31	144 31	139 30	145 31	142 29	145 31	1735
Spacing: U	0	0	0	0	0	0	0	0	0	0	0	0	0
	8	7	8	8	8	8	8	8	7	8	8	8	94
H. BERGSTROM 4-M23			SWSW 23-163-83		F#: 7202	SOW: WI	C-O: 78810	C-W: 427594	C-G: 2468	COMP: 11/19/1979			
R&LU: 0	154 31	78 28	85 31	89 30	74 30	71 30	71 31	76 31	28 10		0 0	0 0	726
Spacing: U	1757	1498	1622	1048	1705	1574	1794	1808	571		0	0	13377
	8	4	5	5	4	4	4	4	1		0	0	39
T. DRANGSHOLT 12-P26			SESE 26-163-83		F#: 7597	SOW: AL	C-O: 37485	C-W: 956429	C-G: 0	COMP: 4/16/1980			
R&LU: 0	97 31	89 28	49 31	95 30	99 30	98 30	99 31	0 31	0 0	0 0	0 9	169 31	795
Spacing: U	2458	2285	2548	2318	3822	3529	4019	1136	0	0	328	4461	26904
	0	0	0	0	0	0	0	0	0	0	0	0	0
T. DRANGSHOLT 13-O26			SWSE 26-163-83		F#: 7598	SOW: PNA	C-O: 217	C-W: 5695	C-G: 0	COMP: 4/15/1980			
E. PEARSON 8-O22			SWSE 22-163-83		F#: 7599	SOW: AL	C-O: 72938	C-W: 404834	C-G: 0	COMP: 4/14/1980			
R&LU: 0	143 31	135 28	144 31	140 30	146 30	139 30	143 31	134 31	126 29	135 31	138 30	141 31	1664
Spacing: U	2016	1873	2179	1270	2093	1887	2149	2169	1974	2179	2097	2220	24106
	0	0	0	0	0	0	0	0	0	0	0	0	0
BERGSTROM 2			NWNE 23-163-83		F#: 7719	SOW: WI	C-O: 10449	C-W: 155874	C-G: 0	COMP: 7/1/1980			
R&LU: 0	0 0	0 0	0 0	0 0	0 0	0 0	0 0	0 0	0 0	0 0	0 0	0 0	0
Spacing: U	0	0	0	0	0	0	0	0	0	0	0	0	0
	0	0	0	0	0	0	0	0	0	0	0	0	0
BERGSTROM 3			SENE 23-163-83		F#: 7720	SOW: AL	C-O: 96932	C-W: 385143	C-G: 1585	COMP: 7/19/1980			
R&LU: 0	411 31	374 28	415 31	403 30	424 30	401 30	446 31	431 31	416 30	395 31	411 28	406 31	4933
Spacing: U	1757	1678	1817	1063	1751	1618	2026	2041	1923	1815	1843	1899	21231
	22	20	22	21	22	21	24	23	22	21	22	22	262
EDWIN ENGSTROM 5			NESW 24-163-83		F#: 7836	SOW: SI	C-O: 29557	C-W: 964101	C-G: 183	COMP: 11/16/1980			
R&LU: 0	0 0	0 0	0 0	0 0	0 0	0 0	0 0	0 0	0 0	0 0	0 0	0 0	0
Spacing: U	0	0	0	0	0	0	0	0	0	0	0	0	0
	0	0	0	0	0	0	0	0	0	0	0	0	0
NELSON 5			SESE 23-163-83		F#: 12000	SOW: AL	C-O: 143116	C-W: 753133	C-G: 2111	COMP: 8/16/1986			
R&LU: 0	593 31	569 28	621 31	588 30	624 30	606 30	611 31	644 31	601 30	571 31	422 30	511 31	6961
Spacing: U	4717	4290	4644	2762	4552	4204	4786	4823	4541	4746	5034	5330	54429
	0	0	0	0	0	0	0	0	0	0	0	0	0
E. J. FELAND 25-15			NESW 25-163-83		F#: 13047	SOW: AL	C-O: 49152	C-W: 369481	C-G: 964	COMP: 12/9/1990			
R&LU: 0	174 31	159 28	166 31	163 30	170 30	166 30	167 31	177 31	163 30	171 31	156 30	191 31	2023
Spacing: U	3062	2845	3229	1890	3139	2899	3300	3326	3109	3317	3192	3695	37003
	0	0	0	0	0	0	0	0	0	0	0	0	0

Operator-Lease	Jan	Feb	Mar	Apr	May	Jun	Jul	Aug	Sep	Oct	Nov	Dec	2002 Total
TIDAL PEARSON 9H			NENE 22-163-83		F#: 13679	SOW: AL	C-O: 43008		C-W: 609064	C-G: 0		COMP: 8/10/1994	
R&LU: 0	298 31	281 28	460 28	494 30	370 30	350 30	360 31	326 27	361 30	376 31	358 30	369 31	4403
Spacing: U	5710	5305	8530	5526	7826	7226	8226	7357	7953	8488	7896	8355	88398
	0	0	0	0	0	0	0	0	0	0	0	0	0
TIDAL DRANGSHOLT 14H			NENE 26-163-83		F#: 13683	SOW: AL	C-O: 167693		C-W: 244148	C-G: 4217		COMP: 8/25/1994	
R&LU: 0	825 31	734 28	764 29	683 30	750 30	757 30	763 31	294 12	709 30	739 31	954 30	1084 31	9056
Spacing: U	3085	2814	2902	1757	3262	2976	3389	1398	3400	3654	5585	6091	40313
	44	39	40	36	40	40	40	16	38	39	51	57	480
TIDAL H. BERGSTROM 5H			NESW 23-163-83		F#: 13706	SOW: AL	C-O: 98003		C-W: 261994	C-G: 3185		COMP: 10/11/1994	
R&LU: 0	662 31	537 28	566 30	470 30	499 30	494 30	497 31	525 31	608 30	330 31	956 30	1155 31	7299
Spacing: U	3663	3055	3200	1801	2970	2808	3198	3223	3353	3097	5511	5833	41712
	35	28	30	25	26	26	26	28	32	17	51	61	385
TIDAL PEARSON 10 H			SENE 22-163-83		F#: 13710	SOW: AL	C-O: 65242		C-W: 750926	C-G: 0		COMP: 10/30/1994	
R&LU: 0	491 31	464 28	444 31	430 30	452 30	428 30	440 31	437 31	422 30	440 31	526 30	542 31	5516
Spacing: U	9029	8388	9624	5633	9285	8574	9761	6559	6176	6591	10950	11587	102157
	0	0	0	0	0	0	0	0	0	0	0	0	0
TIDAL DRANGSHOLT 15H			NWNE 26-163-83		F#: 13714	SOW: AL	C-O: 101472		C-W: 113817	C-G: 3583		COMP: 11/18/1994	
R&LU: 0	641 31	537 28	585 31	612 30	650 30	651 30	647 31	682 31	634 30	662 31	745 30	985 31	8031
Spacing: U	1505	1399	1514	841	1387	1382	1458	1470	1383	1632	1847	2252	18070
	34	28	31	32	34	35	34	36	34	35	39	52	424
TIDAL H. BERGSTROM 6H			NESW 23-163-83		F#: 13728	SOW: AL	C-O: 68902		C-W: 319739	C-G: 1949		COMP: 12/4/1994	
R&LU: 0	544 31	507 28	500 28	517 30	548 30	467 30	471 31	497 31	49 3	510 31	490 30	590 31	5690
Spacing: U	4213	3859	3773	2570	4237	3933	4479	4513	432	5224	5937	6281	49451
	29	27	27	27	29	25	25	26	3	27	26	31	302
TIDAL DRANGSHOLT 16H			NENE 26-163-83		F#: 13736	SOW: AL	C-O: 109621		C-W: 159723	C-G: 3947		COMP: 12/17/1994	
R&LU: 0	633 30	571 28	634 31	646 30	686 30	669 30	654 31	688 31	641 30	657 31	838 30	1127 31	8444
Spacing: U	2185	2030	2237	1358	2239	2126	2436	2456	2313	2643	3444	3999	29466
	34	30	34	34	36	35	35	36	34	35	44	60	447
O. BERGSTROM 5			SWNW 23-163-83		F#: 13825	SOW: AL	C-O: 60370		C-W: 164869	C-G: 2949		COMP: 9/15/1995	
R&LU: 0	685 31	632 28	703 31	681 30	691 30	654 30	672 31	649 31	626 30	642 31	665 29	743 31	8043
Spacing: U	2159	1938	2146	1256	2246	2074	2360	2379	2240	2285	2264	2533	25880
	36	33	37	36	37	35	36	34	33	34	35	39	425
ENGSTROM 7			NESW 24-163-83		F#: 13837	SOW: AL	C-O: 54233		C-W: 57549	C-G: 2489		COMP: 10/4/1995	
R&LU: 0	801 31	726 28	793 31	720 30	766 30	770 30	776 31	764 31	711 30	724 31	680 30	729 31	8960
Spacing: U	879	815	884	531	876	856	973	994	935	991	960	1108	10802
	42	38	42	38	41	41	41	40	38	38	36	39	474
ENGSTROM 6			NESW 24-163-83		F#: 13838	SOW: AL	C-O: 50332		C-W: 73389	C-G: 2265		COMP: 10/2/1995	
R&LU: 0	310 31	405 28	442 31	385 30	408 30	332 30	335 31	406 31	377 30	302 31	361 30	265 31	4328
Spacing: U	1605	1353	1465	902	1485	1281	1458	1659	1560	1452	1605	1552	17377
	16	21	23	20	22	18	18	22	20	16	19	14	229
DRANGSHOLT 17			NENW 26-163-83		F#: 13856	SOW: AL	C-O: 38955		C-W: 109256	C-G: 0		COMP: 10/21/1995	
R&LU: 0	358 31	314 28	342 31	330 30	351 30	340 30	373 31	393 31	342 30	358 31	352 30	425 31	4278
Spacing: U	1204	1154	1249	806	1329	1226	1304	1315	1288	1374	1433	1516	15198
	0	0	0	0	0	0	0	0	0	0	0	0	0
PEARSON 11			SWNE 22-163-83		F#: 13864	SOW: AL	C-O: 52102		C-W: 521919	C-G: 0		COMP: 11/4/1995	
R&LU: 0	413 31	390 28	432 31	418 30	392 30	370 30	382 31	436 31	420 30	440 31	305 30	313 31	4711
Spacing: U	7131	6631	7034	4117	6423	5930	6755	6557	6172	6592	6185	6541	76068
	0	0	0	0	0	0	0	0	0	0	0	0	0
HMU D18			NENW 26-163-83		F#: 14448	SOW: AL	C-O: 131010		C-W: 70621	C-G: 0		COMP: 10/5/1996	
R&LU: 0	1473 31	1280 28	1402 31	1365 30	1448 30	1407 30	1414 31	1493 31	1465 30	1522 31	1563 30	1887 31	17719
Spacing: U	1155	1085	1174	679	1119	1033	1292	1302	1300	1387	1621	1715	14862
	0	0	0	0	0	0	0	0	0	0	0	0	0

Operator-Lease	Jan	Feb	Mar	Apr	May	Jun	Jul	Aug	Sep	Oct	Nov	Dec	2002 Total
HMU OB6			SENW 23-163-83	F#: 14492	SOW: AL	C-O: 54987	C-W: 221890	C-G: 2534	COMP: 10/29/1996				
R&LU: 0	583 31	492 28	547 31	530 30	557 30	570 30	586 31	565 31	545 30	560 31	929 30	1051 31	7515
Spacing: U	3521	2571	2782	1628	2683	3324	3785	3814	3591	3943	5958	6123	43723
	31	26	29	28	30	30	31	30	29	30	49	56	399
Unit Totals: Oil	16127	14398	15884	15436	16064	15307	15507	15432	14557	14355	15456	18357	186880
Wells: 66 Wtr	146249	132902	144373	90205	146198	128357	146388	137538	124651	126786	142246	161000	1626893
Gas	399	352	387	367	390	375	381	362	344	351	428	506	4642
Pool Totals: Oil	16369	14561	16061	15625	16436	15669	15844	15787	14901	14695	15796	18692	190436
Wells: 86 Wtr	146968	133694	145067	91059	147597	129687	148106	138984	125881	127998	143386	162182	1640609
Gas	399	352	387	367	390	375	381	362	344	351	428	506	4642

HALEY - RED RIVER
LUFF EXPLORATION COMPANY

BOWMAN

JETT 1-28			NENW 28-129-101	F#: 5402	SOW: PNA	C-O: 173548	C-W: 185578	C-G: 79084	COMP: 6/28/1974				
R&LU: 0					87 20	0 0	0 0	0 0					87
Spacing: N2					267	0	0	0					267
					30	0	0	0					30
HANSEN 1-21			SWSE 21-129-101	F#: 7922	SOW: AL	C-O: 40711	C-W: 21865	C-G: 22225	COMP: 10/3/1980				
R&LU: 4435												4840 28	4840
Spacing: S2												1797	1797
												3944	3944
Pool Totals: Oil					87	0	0	0				4840	4927
Wells: 2 Wtr					267	0	0	0				1797	2064
Gas					30	0	0	0				3944	3974

HALLIDAY - DUPEROW
LADD PETROLEUM CORP.

DUNN

MCNAMARA 1-7			SENE 7-144-92	F#: 7346	SOW: PNA	C-O: 2584	C-W: 4892	C-G: 691	COMP: 10/8/1980				
TEXACO INC.													
HALLIDAY 16-6			SENW 16-144-92	F#: 9080	SOW: PNA	C-O: 32464	C-W: 21463	C-G: 35872	COMP: 3/3/1982				
TIPPERARY OIL & GAS CORPORATION													
MCNAMARA 1-8			SWSW 8-144-92	F#: 5887	SOW: PNA	C-O: 246982	C-W: 83028	C-G: 81919	COMP: 9/23/1976				
HAMLET - BAKKEN													
GALAXY OIL CO.													
BEKKEDAHL 44-25			SESE 25-160-96	F#: 12825	SOW: AL	C-O: 13338	C-W: 12309	C-G: 9323	COMP: 5/19/1996				
R&LU: 1689	0 0	153 10	240 31	24 5	0 0	107 5	298 28	169 26	77 11	291 23	166 24	219 30	1744
Spacing: SE	0	237	327	47	0	190	438	286	115	381	352	444	2817
	0	138	216	21	0	96	268	153	70	262	149	197	1570

HAMLET - DUPEROW
CONSOLIDATED OIL & GAS, INC.

DIVIDE

CHARLEY MYHRE ET AL 1			NESE 35-160-96	F#: 5009	SOW: PNA	C-O: 3973	C-W: 7990	C-G: 0	COMP: 4/12/1971				
HAMLET - MADISON													
CONDOR PETROLEUM, INC.													
NYGAARD 41-35			NENE 35-160-96	F#: 11908	SOW: SI	C-O: 45418	C-W: 204641	C-G: 36740	COMP: 2/1/1988				
R&LU: 0	0 0	1 1	0 0	0 0	0 0	0 0	0 0	0 0	0 0	0 0	0 0	0 0	1
Spacing: NE	0	0	0	0	0	0	0	0	0	0	0	0	0
	0	0	0	0	0	0	0	0	0	0	0	0	0

GALAXY OIL CO.

BEKKEDAHL 44-25			SESE 25-160-96	F#: 12825	SOW: SI	C-O: 1557	C-W: 10775	C-G: 501	COMP: 7/27/1996				
R&LU: 0	0 0	0 0	0 0	0 0	0 0	0 0	0 0	0 0	0 0	0 0	0 0	0 0	0
Spacing: SE	0	0	0	0	0	0	0	0	0	0	0	0	0
	0	0	0	0	0	0	0	0	0	0	0	0	0

Operator-Lease	Jan	Feb	Mar	Apr	May	Jun	Jul	Aug	Sep	Oct	Nov	Dec	2002 Total
----------------	-----	-----	-----	-----	-----	-----	-----	-----	-----	-----	-----	-----	------------

MARSHA AZAR

SULLIVAN 23-1			SENW 23-160-96	F#: 2759	SOW: AL	C-O: 80230	C-W: 28329	C-G: 12706	COMP: 9/23/1981
R&LU: 3384	331 31	281 28	321 31 292 30	279 26	269 30	271 31 291 31	252 30 262 31	259 30	197 31 3305
Spacing: NW	173	120	128 124	111	120	117 113	105 106	109	81 1407
	0	0	0 0	0	0	0 0	0 0	0 0	0 0

NANCE PETROLEUM CORPORATION

VATNE ET AL 1			NWSW 24-160-96	F#: 5535	SOW: AL	C-O: 605676	C-W: 441922	C-G: 522056	COMP: 2/20/1975
R&LU: 10081	769 31	878 28	902 31 578 28	556 31	631 26	975 31 932 31	887 30 971 31	922 30	923 31 9924
Spacing: SW	1543	1844	1858 1592	1668	1532	1789 1984	2097 2146	1985	1993 22031
	989	955	983 584	338	543	820 759	671 666	862	790 8960

TOFTE 1 SWD			NWNE 24-160-96	F#: 5610	SOW: PNA	C-O: 41176	C-W: 175649	C-G: 38745	COMP: 6/29/1975
HOWARD 1			NWNW 24-160-96	F#: 5628	SOW: AL	C-O: 381175	C-W: 464036	C-G: 383397	COMP: 6/13/1975
R&LU: 8665	782 31	678 28	731 31 747 30	725 31	714 30	566 26 799 31	720 30 737 31	669 29	747 31 8615
Spacing: NW	1918	2086	2200 2158	2317	2433	1120 2480	2556 2505	2265	2403 26441
	828	617	660 767	726	576	501 608	538 646	624	674 7765

MOORE 1			NWNE 23-160-96	F#: 5667	SOW: AL	C-O: 189239	C-W: 589619	C-G: 171210	COMP: 8/9/1975
R&LU: 4154	382 31	339 28	378 31 357 30	369 31	342 30	358 31 352 31	344 30 368 31	354 30	224 19 4167
Spacing: NE	1584	1779	1869 1792	1968	2016	1806 2045	2125 2171	2136	1232 22523
	361	320	357 337	349	323	338 336	325 348	334	228 3956

NYGAARD 33-23			NWSE 23-160-96	F#: 5925	SOW: AL	C-O: 125905	C-W: 400401	C-G: 112574	COMP: 2/6/1977
R&LU: 2601	143 28	192 28	238 28 250 30	266 31	246 30	152 22 254 30	264 30 245 31	200 29	168 31 2618
Spacing: SE	612	931	888 1000	1123	1149	813 1167	1243 1251	1111	1134 12422
	168	181	225 236	251	232	144 240	249 232	189	186 2533

PROSPECTIVE INVESTMENT & TRADING CO., LTD.

OLSON 24-1			SWNE 24-160-96	F#: 10214	SOW: AL	C-O: 255328	C-W: 558119	C-G: 214584	COMP: 8/12/1983
R&LU: 7343	669 31	451 23	414 17 605 30	630 31	603 30	637 31 657 31	639 30 654 31	643 30	645 31 7247
Spacing: NE	2491	1970	2117 2905	2668	2539	2561 2496	2414 2385	2446	2462 29454
	632	460	368 664	707	730	756 755	708 737	708	689 7914

VATNE 24-1			NWSE 24-160-96	F#: 10435	SOW: AL	C-O: 232043	C-W: 413613	C-G: 219926	COMP: 7/21/1984
R&LU: 5472	441 31	475 27	545 31 560 30	448 30	345 25	474 31 490 31	538 30 510 31	471 30	306 31 5603
Spacing: SE	1697	1825	2120 2020	1581	1809	1947 1803	1956 2131	1870	1477 22236
	448	450	527 682	382	581	693 458	470 465	391	336 5883

Pool Totals: Oil	3517	3295	3529	3389	3273	3150	3433	3775	3644	3747	3518	3210	41480
Wells: 10 Wtr	10018	10555	11180	11591	11436	11598	10153	12088	12496	12695	11922	10782	136514
Gas	3426	2983	3120	3270	2753	2985	3252	3156	2961	3094	3108	2903	37011

**HAMLET - WINNIPEGOSIS
CONDOR PETROLEUM, INC.**

DIVIDE

NYGAARD 41-35			NENE 35-160-96	F#: 11908	SOW: PNA	C-O: 14851	C-W: 34278	C-G: 31480	COMP: 2/13/1986
---------------	--	--	----------------	-----------	----------	------------	------------	------------	-----------------

**HANKS - MADISON
BONRAY ENERGY CORP.**

WILLIAMS

FISCHER 34-18			SWSE 18-159-102	F#: 8316	SOW: PNA	C-O: 36228	C-W: 182884	C-G: 1694	COMP: 4/24/1981
---------------	--	--	-----------------	----------	----------	------------	-------------	-----------	-----------------

**HANSON - DUPEROW
PETRO-HUNT, L.L.C.**

WILLIAMS

HANSEN 5D-3-1			SWSE 5-159-96	F#: 14864	SOW: PNA	C-O: 3015	C-W: 21967	C-G: 5520	COMP: 9/12/1998
R&LU: 0	0 0	0 0	0 0 0 0	0 0		0 0 0 0	0 0 0 0	0 0	0 0 0
Spacing: S2	0	0	0 0	0		0 0	0 0	0	0 0 0
	0	0	0 0	0		0 0	0 0	0	0 0 0

**HARAM - MADISON
CITATION OIL & GAS CORP.**

BOTTINEAU

TREND SKAADEN 43-28 1			NESE 28-163-77	F#: 11448	SOW: PNA	C-O: 107386	C-W: 4921933	C-G: 26677	COMP: 4/12/1985
-----------------------	--	--	----------------	-----------	----------	-------------	--------------	------------	-----------------

TREND SIVERTSON 14-27 1			SWSW 27-163-77	F#: 11531	SOW: TA	C-O: 73806	C-W: 2387029	C-G: 22552	COMP: 6/12/1985
-------------------------	--	--	----------------	-----------	---------	------------	--------------	------------	-----------------

Operator-Lease	Jan	Feb	Mar	Apr	May	Jun	Jul	Aug	Sep	Oct	Nov	Dec	2002 Total
TREND HEARONEMUS 23-21	1		NESW 21-163-77	F#: 11962	SOW: AL	C-O: 131015	C-W: 3073025	C-G: 19355	COMP: 3/28/1986				
R&LU: 5470	529 31	468 28	484 31	455 30	546 31	497 30	474 31	464 31	452 30	304 20	465 30	447 31	5585
Spacing: NESW	32280	28600	31500	30200	30700	29800	31000	30300	29300	19800	29800	31000	354280
	217	196	217	210	217	210	217	217	210	217	210	217	2555
HAAKENSTAD 22-21	1		SEW 21-163-77	F#: 12247	SOW: AL	C-O: 96827	C-W: 3469506	C-G: 21296	COMP: 10/23/1987				
R&LU: 5814	542 31	476 28	520 31	501 30	570 31	492 30	494 31	485 31	464 30	453 31	487 30	453 31	5937
Spacing: SEW	34100	30800	34000	33400	33600	33400	34700	34000	33200	33300	32800	34100	401400
	248	224	248	180	248	240	248	248	240	248	240	248	2860
MADSEN-JOHNSON 33-21	1		NWSE 21-163-77	F#: 12252	SOW: AL	C-O: 174933	C-W: 2243734	C-G: 44655	COMP: 10/30/1987				
R&LU: 6788	623 31	559 28	660 31	598 30	658 31	566 30	592 31	571 31	531 30	563 31	524 30	531 31	6976
Spacing: NWSE	14270	12880	14260	13800	13990	13800	14260	14260	13800	14260	13800	14260	167640
	279	252	279	270	279	270	279	279	270	279	270	279	3285
MOEN TRUST 43-21	2		NESE 21-163-77	F#: 12353	SOW: AL	C-O: 142932	C-W: 8105326	C-G: 30847	COMP: 3/12/1988				
R&LU: 5790	560 31	497 28	535 31	528 30	546 31	405 24	487 31	486 31	493 30	306 20	511 30	468 31	5822
Spacing: NESE	61280	38014	61548	66854	59504	48958	63274	56045	58500	39453	59797	62000	675227
	187	168	187	180	187	160	187	187	180	145	180	187	2135
HEARONEMUS 24-21	2		SESW 21-163-77	F#: 12367	SOW: AL	C-O: 85980	C-W: 1781597	C-G: 38376	COMP: 3/22/1988				
R&LU: 3509	324 31	289 28	321 31	294 30	322 31	280 30	279 31	291 31	269 30	277 31	285 30	286 31	3517
Spacing: SESW	12200	11100	12100	11400	11600	11000	11300	11600	10900	11160	11100	11780	137240
	186	168	186	180	186	180	186	186	180	186	180	186	2190
HAAKENSTAD 11-21	2		NWNW 21-163-77	F#: 12368	SOW: AL	C-O: 110444	C-W: 2569497	C-G: 49882	COMP: 3/15/1988				
R&LU: 5018	465 31	414 28	354 26	373 25	511 31	481 30	461 31	459 31	353 24	415 28	460 30	435 31	5181
Spacing: NWNW	18800	17000	15310	16190	18900	19500	19900	19800	15200	17610	18600	19840	216650
	248	224	248	240	248	240	248	248	240	248	240	248	2920
MADSEN-JOHNSON 34-21	2		SWSE 21-163-77	F#: 12380	SOW: TA	C-O: 77421	C-W: 2494700	C-G: 27135	COMP: 4/18/1988				
R&LU: 0	0 0	0 0	0 0	0 0	0 0	0 0	0 0	0 0	0 0	0 0	0 0	0 0	0
Spacing: SWSE	0	0	0	0	0	0	0	0	0	0	0	0	0
	0	0	0	0	0	0	0	0	0	0	0	0	0
MOEN TRUST 42-21	3		SENE 21-163-77	F#: 12382	SOW: AL	C-O: 176094	C-W: 4707784	C-G: 41307	COMP: 4/30/1988				
R&LU: 6164	560 31	496 28	535 31	512 30	547 31	506 30	518 31	501 31	507 30	504 31	510 30	530 31	6226
Spacing: SENE	30950	18056	29382	16466	28406	28062	29466	29095	28500	29047	28403	29450	325283
	185	168	185	180	185	200	185	185	180	227	180	185	2245
MADSEN-JOHNSON 32-28	3		SWNE 28-163-77	F#: 12390	SOW: AL	C-O: 116863	C-W: 6385415	C-G: 39286	COMP: 5/1/1988				
R&LU: 4909	439 31	392 28	433 31	415 30	474 31	385 29	428 31	426 31	413 30	281 20	423 30	439 31	4948
Spacing: SWNE	34144	31640	35137	34191	33599	31712	33534	33689	33027	22921	34321	34410	392325
	140	126	140	142	140	132	140	140	135	109	135	140	1619
HAAKENSTAD 14-16	4		SWSW 16-163-77	F#: 12465	SOW: TA	C-O: 82973	C-W: 2362929	C-G: 33980	COMP: 7/23/1988				
R&LU: 0	0 0	0 0	0 0	0 0	0 0	0 0	0 0	0 0	0 0	0 0	0 0	0 0	0
Spacing: SWSW	0	0	0	0	0	0	0	0	0	0	0	0	0
	0	0	0	0	0	0	0	0	0	0	0	0	0
MADSEN-JOHNSON 21-28	5		NENW 28-163-77	F#: 12466	SOW: AL	C-O: 98802	C-W: 4123080	C-G: 37046	COMP: 7/21/1988				
R&LU: 4954	438 31	392 28	433 31	374 27	474 31	399 30	428 31	426 31	412 30	405 31	393 30	407 31	4981
Spacing: NENW	28556	25760	28763	24699	28101	27288	28566	28411	27773	25839	25479	28520	327755
	139	126	139	128	139	138	139	139	135	170	135	139	1666
MADSEN-JOHNSON 31-28	4		NWNE 28-163-77	F#: 13026	SOW: TA	C-O: 56639	C-W: 2828937	C-G: 30316	COMP: 11/16/1990				
R&LU: 0	0 0	0 0	0 0	0 0	0 0	0 0	0 0	0 0	0 0	0 0	0 0	0 0	0
Spacing: NWNE	0	0	0	0	0	0	0	0	0	0	0	0	0
	0	0	0	0	0	0	0	0	0	0	0	0	0
HAAKENSTAD 12-21	5		SWNW 21-163-77	F#: 13136	SOW: TA	C-O: 13521	C-W: 316031	C-G: 28948	COMP: 3/29/1991				
R&LU: 0	0 0	0 0	0 0	0 0	0 0	0 0	0 0	0 0	0 0	0 0	0 0	0 0	0
Spacing: SWNW	0	0	0	0	0	0	0	0	0	0	0	0	0
	0	0	0	0	0	0	0	0	0	0	0	0	0

Operator-Lease	Jan	Feb	Mar	Apr	May	Jun	Jul	Aug	Sep	Oct	Nov	Dec	2002 Total
HAAKENSTAD 21-21	3												
R&LU: 0	0 0	0 0	0 0	0 0	0 0	0 0	0 0	0 0	0 0	0 0	0 0	0 0	0
Spacing: NENW	0	0	0	0	0	0	0	0	0	0	0	0	0
	0	0	0	0	0	0	0	0	0	0	0	0	0
PATRICK PETROLEUM CO.													
SIVERTSON 1-20													
R&LU: 0	0 0	0 0	0 0	0 0	0 0	0 0	0 0	0 0	0 0	0 0	0 0	0 0	0
Spacing: NENW	0	0	0	0	0	0	0	0	0	0	0	0	0
	0	0	0	0	0	0	0	0	0	0	0	0	0
HARDING - MADISON													
BILL BARRETT CORPORATION							MCKENZIE						
DANIELSON 1-32													
R&LU: 9427	791 29	772 28	808 31	803 30	863 31	773 30	825 31	829 31	775 30	778 31	624 23	804 31	9445
Spacing: SW*	2082	2821	2599	2263	2424	3147	3689	2956	2572	2807	2636	4447	34443
	781	988	1046	1056	1082	1045	1088	1114	994	997	684	967	11842
KARST 1-5X													
R&LU: 13988	1094 31	918 27	1059 31	975 30	913 31	1470 30	1364 31	1169 30	1274 29	1346 31	1016 30	1469 31	14067
Spacing: NW	859	786	928	945	1278	1533	1258	885	1407	1201	1098	1379	13557
	1251	997	1278	961	1035	1278	1146	1212	1211	1144	1072	1137	13722
BUXBAUM 1-6													
R&LU: 9633	895 31	751 27	884 31	789 24	820 31	800 30	799 31	773 31	627 25	872 27	741 28	846 28	9597
Spacing: NE	1734	1527	1791	1443	1624	1521	1588	1567	1261	1577	1440	1615	18688
	1313	1051	1349	949	1332	1330	1347	1318	1008	1052	940	1000	13989
WEST 1-31													
R&LU: 6152	613 31	525 28	571 31	532 30	530 24	532 30	478 31	476 31	436 23	477 31	414 28	486 29	6070
Spacing: SE	1665	1367	1581	1470	1496	1498	1424	1517	1327	1328	1268	1393	17334
	110	99	110	106	105	106	110	110	85	91	99	103	1234
ANDREWS 1-5													
R&LU: 4918	523 31	357 28	430 31	428 30	421 31	417 30	424 31	402 31	370 30	416 31	313 26	444 29	4945
Spacing: NE	717	693	758	662	755	628	661	971	675	609	543	653	8325
	283	258	231	233	233	221	255	230	214	216	158	214	2746
DANIELSON 3-32													
R&LU: 18710	1794 31	1547 28	2068 31	1779 30	1680 31	1542 30	1488 31	1418 31	1223 27	1526 30	1380 30	1377 31	18822
Spacing: SE	1464	1204	1842	1504	1460	1290	1282	1250	958	1181	1147	1071	15653
	1024	910	925	880	913	882	884	887	763	939	740	649	10396
DANIELSON 2-32													
R&LU: 19292	1697 31	1508 28	1625 31	1463 30	1441 31	1408 24	1834 28	1911 31	1606 30	1936 31	1589 30	1539 31	19557
Spacing: SW*	439	338	315	423	163	297	510	341	301	146	403	682	4358
	998	834	900	754	723	548	796	869	781	736	694	791	9424
KLEIN 23-33													
R&LU: 2038	137 25	175 28	186 31	147 30	172 31	182 30	0 1	246 30	173 30	151 31	170 30	176 31	1915
Spacing: SW	264	275	319	337	352	313	13	496	314	264	334	279	3560
	23	25	28	27	28	27	0	27	27	28	27	27	294
FLYNN 31-33													
R&LU: 2042	205 31	182 28	173 31	217 29	175 25	179 30	134 31	162 31	132 30	171 27	99 20	205 26	2034
Spacing: NE	951	774	851	924	924	884	920	893	842	740	556	997	10256
	39	35	35	37	32	38	65	28	38	34	25	33	439
CITATION OIL & GAS CORP.													
MILLER 23-6													
R&LU: 5398	490 30	429 28	485 29	460 30	456 30	450 26	429 21	480 31	441 30	458 31	440 30	449 31	5467
Spacing: SE	1726	1490	1720	1574	1645	1611	1494	1708	1607	1699	1637	1663	19574
	491	448	471	480	478	414	376	496	480	496	480	496	5606

Operator-Lease	Jan	Feb	Mar	Apr	May	Jun	Jul	Aug	Sep	Oct	Nov	Dec	2002 Total
NANCE PETROLEUM CORPORATION													
BRESE 22-32H			SENW 32-151-104	F#: 13681	SOW: AL	C-O: 77115	C-W: 122485	C-G: 77118	COMP: 9/25/1994				
R&LU: 2722	300	31 257	28 287	31 269	30 270	31 262	30 267	31 253	31 243	30 247	30 179	22 0	0 2834
Spacing: NW	911	825	918	836	929	864	927	915	888	909	627	0	9549
	300	257	287	269	271	262	267	254	243	247	178	6	2841
DANIELSON 32-32			SWNE 32-151-104	F#: 13771	SOW: AL	C-O: 130222	C-W: 120765	C-G: 69110	COMP: 6/26/1995				
R&LU: 6377	647	31 556	28 616	31 570	30 575	31 532	30 552	31 488	28 561	30 423	28 444	23 534	31 6498
Spacing: NE	1541	1415	1563	1470	1494	1440	1444	1370	1465	1109	1305	1432	17048
	347	298	330	306	308	285	297	261	301	227	238	310	3508
TENNECO OIL CO.													
MARY ARTZ 1-5-2A			NWNE 5-150-104	F#: 8546	SOW: DRY	C-O: 167	C-W: 0	C-G: 0	COMP: 12/8/1981				
Pool Totals: Oil	9186	7977	9192	8432	8316	8547	8594	8607	7861	8801	7409	8329	101251
Wells: 13 Wr	14353	13515	15185	13851	14544	15026	15210	14869	13617	13570	12994	15611	172345
Gas	6960	6200	6990	6058	6540	6436	6631	6806	6145	6207	5335	5733	76041
HARDING - RED RIVER							MCKENZIE						
BILL BARRETT CORPORATION													
DANIELSON 2-32			SWSW 32-151-104	F#: 13708	SOW: TA	C-O: 30443	C-W: 34872	C-G: 30099	COMP: 12/12/1994				
INTOIL, INC.													
KARST 1-5			NWNW 5-150-104	F#: 11918	SOW: PNA	C-O: 131483	C-W: 120967	C-G: 157933	COMP: 3/26/1986				
HARDING - SILURIAN							MCKENZIE						
BILL BARRETT CORPORATION													
DANIELSON 2-32			SWSW 32-151-104	F#: 13708	SOW: TA	C-O: 10873	C-W: 45325	C-G: 9202	COMP: 11/13/1995				
HARDSCRABBLE - BIRDBEAR							WILLIAMS						
ELAND ENERGY, INC.													
HABERMEYER 33-13 1			NWSE 13-153-102	F#: 11578	SOW: AL	C-O: 50573	C-W: 33791	C-G: 37854	COMP: 8/29/1986				
R&LU: 1946	211	30 158	28 157	30 157	30 204	30 168	30 164	31 124	19 168	30 183	31 121	30 142	31 1957
Spacing: SE	255	255	171	100	100	100	130	121	80	182	186	300	1980
	159	94	85	75	70	62	58	59	57	46	48	82	895
NANCE PETROLEUM CORPORATION													
SKURDAL 3-24			NESE 24-153-102	F#: 11136	SOW: PNA	C-O: 3589	C-W: 8006	C-G: 3501	COMP: 10/30/1993				
RYAN EXPLORATION, INC.													
PATCH FEDERAL 1			SESE 14-153-102	F#: 11219	SOW: AL	C-O: 37213	C-W: 63127	C-G: 20840	COMP: 5/9/1993				
R&LU: 3399	254	31 194	24 351	31 298	30 300	30 263	30 299	31 165	31 290	27 317	28 320	30 299	31 3350
Spacing: SE	458	364	640	506	515	448	534	534	314	576	507	495	5891
	200	104	241	224	206	186	204	234	151	203	226	189	2368
TOFTE FEDERAL 1			S2NE 23-153-102	F#: 11459	SOW: PNA	C-O: 45065	C-W: 101615	C-G: 22915	COMP: 8/5/1985				
Pool Totals: Oil	465	352	508	455	504	431	463	289	458	500	441	441	5307
Wells: 4 Wr	713	619	811	606	615	548	664	655	394	758	693	795	7871
Gas	359	198	326	299	276	248	262	293	208	249	274	271	3263
HARDSCRABBLE - DUPEROW							MCKENZIE, WILLIAMS						
ELAND ENERGY, INC.													
HABERMEYER 33-13 1			NWSE 13-153-102	F#: 11578	SOW: AL	C-O: 124065	C-W: 84594	C-G: 82227	COMP: 12/17/1985				
R&LU: 5239	568	30 425	28 422	30 424	30 400	30 444	30 441	31 334	19 452	30 492	31 327	30 382	31 5111
Spacing: SE	685	685	461	300	200	200	349	327	300	490	499	348	4844
	429	252	227	201	189	165	157	160	153	124	129	220	2406
NANCE PETROLEUM CORPORATION													
SKURDAL 4-24			SWNE 24-153-102	F#: 11135	SOW: DRY	C-O: 0	C-W: 0	C-G: 1184	COMP: 5/16/1985				
SKURDAL 3-24			NESE 24-153-102	F#: 11136	SOW: PNA	C-O: 29537	C-W: 29241	C-G: 47699	COMP: 12/22/1994				
PEDERSON 5-24			NWSW 24-153-102	F#: 11137	SOW: AL	C-O: 685806	C-W: 12887	C-G: 525556	COMP: 6/25/1985				
R&LU: 15943	1421	31 530	15 1071	29 1263	30 1647	31 1389	29 1500	31 1285	29 1463	30 1442	28 1428	30 1353	31 15792
Spacing: SW	114	30	130	139	167	115	126	107	129	110	124	114	1405
	3028	1181	2215	2444	3634	3098	3464	2715	3015	3098	2962	2770	33624

Operator-Lease	Jan	Feb	Mar	Apr	May	Jun	Jul	Aug	Sep	Oct	Nov	Dec	2002 Total
ERICKSON 4-25			NWNE 25-153-102		F#: 11678	SOW: AL	C-O: 405049	C-W: 196571	C-G: 361203	COMP: 10/31/1985			
R&LU: 1235	252 31	253 28	248 31	274 30	173 16	0 0	0 0	0 0	0 0	0 0	0 0	0 0	1200
Spacing: NE	1106	513	606	580	431	0	0	0	0	0	0	0	3236
	896	848	788	925	399	15	15	15	15	0	0	0	3916

RYAN EXPLORATION, INC.

PATCH FEDERAL 1			SESE 14-153-102		F#: 11219	SOW: AL	C-O: 110058	C-W: 142311	C-G: 66687	COMP: 7/30/1985			
R&LU: 3534	264 31	207 24	365 31	311 30	311 31	273 30	311 31	172 31	302 27	330 28	334 30	310 31	3490
Spacing: SE	458	364	640	506	515	448	534	534	314	576	507	495	5891
	206	107	233	231	212	191	209	240	154	209	232	195	2419
Pool Totals: Oil	2505	1415	2106	2272	2531	2106	2252	1791	2217	2264	2089	2045	25593
Wells: 6 Wtr	2363	1592	1837	1525	1313	763	1009	968	743	1176	1130	957	15376
Gas	4559	2388	3463	3801	4434	3469	3845	3130	3337	3431	3323	3185	42365

HARDSCRABBLE - MADISON

MCKENZIE, WILLIAMS

NANCE PETROLEUM CORPORATION

SKURDAL 2-24			NENW 24-153-102		F#: 10681	SOW: AL	C-O: 240546	C-W: 157409	C-G: 205580	COMP: 7/17/1984			
R&LU: 6678	656 30	597 28	615 31	584 30	586 31	591 30	348 26	436 31	416 30	508 31	457 30	652 31	6446
Spacing: NW	1140	1044	1104	989	972	937	374	554	542	821	683	1256	10416
	669	592	678	649	656	710	462	452	413	517	562	640	7000
SKURDAL 4-24			SWNE 24-153-102		F#: 11135	SOW: AL	C-O: 194808	C-W: 107002	C-G: 176775	COMP: 6/12/1985			
R&LU: 6898	657 31	564 26	684 31	636 30	600 31	675 30	591 31	564 31	512 30	546 31	512 30	514 31	7055
Spacing: NE	409	336	445	338	270	321	323	261	207	240	275	221	3646
	927	777	940	911	917	887	934	929	867	869	763	799	10520
SKURDAL 3-24			NESE 24-153-102		F#: 11136	SOW: AL	C-O: 122809	C-W: 88381	C-G: 129246	COMP: 3/11/1985			
R&LU: 5115	500 31	201 15	676 28	503 30	469 31	449 30	430 28	430 31	390 30	382 31	221 18	473 7	5124
Spacing: SE	115	371	188	172	969	908	962	913	907	940	534	1012	7991
	995	644	1072	1146	793	1048	958	1009	1001	994	582	647	10889
SCHMIDT 2-25			SESW 24-153-102		F#: 11679	SOW: TA	C-O: 76370	C-W: 62547	C-G: 107751	COMP: 1/7/1986			

RONALD M. SANNES

TENNECO STATE 1-25			NWSW 30-153-101		F#: 11473	SOW: SI	C-O: 23231	C-W: 82036	C-G: 0	COMP: 3/5/1987			
R&LU: 365	0 0	2 1	0 0	0 0	0 0	0 0	0 0	0 0	0 0	270 11	99 7	0 0	371
Spacing: SE	0	15	0	0	0	0	0	0	0	456	349	0	820
	0	0	0	0	0	0	0	0	0	0	0	0	0

RYAN EXPLORATION, INC.

TOFTE FEDERAL 1			S2NE 23-153-102		F#: 11459	SOW: AL	C-O: 45478	C-W: 115149	C-G: 29622	COMP: 9/16/1985			
R&LU: 3721	382 19	496 14	114 16	335 18	332 31	301 16	325 19	312 17	316 17	325 19	279 16	289 31	3806
Spacing: NE	1096	739	1087	973	1061	976	1055	916	971	990	893	1131	11888
	285	210	240	270	426	240	285	255	255	285	240	270	3261
Pool Totals: Oil	2195	1860	2089	2058	1987	2016	1694	1742	1634	2031	1568	1928	22802
Wells: 6 Wtr	2760	2505	2824	2472	3272	3142	2714	2644	2627	3447	2734	3620	34761
Gas	2876	2223	2930	2976	2792	2885	2639	2645	2536	2665	2147	2356	31670

HARDSCRABBLE - RED RIVER

WILLIAMS

NANCE PETROLEUM CORPORATION

SKURDAL 6-24			SWSE 24-153-102		F#: 13428	SOW: AL	C-O: 417170	C-W: 27111	C-G: 393727	COMP: 4/15/1994			
R&LU: 28836	2461 25	2484 28	2589 31	2278 28	1793 15	2632 29	2924 28	1661 13	2913 30	2703 31	1606 20	2912 29	28956
Spacing: S2	98	51	589	595	412	878	902	582	1225	1272	1102	2066	9772
	2417	2601	2657	2683	1710	2883	3363	1492	2682	2676	1617	2355	29136

PANTERRA PETROLEUM

SKURDAL 1-24			NESE 24-153-102		F#: 9342	SOW: PNA	C-O: 383679	C-W: 139744	C-G: 378674	COMP: 7/8/1982			
Pool Totals: Oil	2461	2484	2589	2278	1793	2632	2924	1661	2913	2703	1606	2912	28956
Wells: 2 Wtr	98	51	589	595	412	878	902	582	1225	1272	1102	2066	9772
Gas	2417	2601	2657	2683	1710	2883	3363	1492	2682	2676	1617	2355	29136

Operator-Lease Jan Feb Mar Apr May Jun Jul Aug Sep Oct Nov Dec 2002 Total

HARDSCRABBLE - STONEWALL

WILLIAMS

NANCE PETROLEUM CORPORATION

SKURDAL 3-24			NESE 24-153-102	F#: 11136	SOW: DRY	C-O: 370	C-W: 72	C-G: 0	COMP: 3/11/1985				
SKURDAL 6-24			SWSE 24-153-102	F#: 13428	SOW: AL	C-O: 64655	C-W: 1307	C-G: 66879	COMP: 10/28/1997				
R&LU: 8135	695 31	701 28	730 31 643 30	505 15	743 29	825 28	469 13	821 30	762 31	454 20	821 29	8169	
Spacing: S2	0	0	0	0	0	0	0	0	0	0	0	0	
	753	814	838	837	526	897	1031	459	843	844	514	747	9103
Pool Totals: Oil	695	701	730	643	505	743	825	469	821	762	454	821	8169
Wells: 2 Wtr	0	0	0	0	0	0	0	0	0	0	0	0	0
Gas	753	814	838	837	526	897	1031	459	843	844	514	747	9103

HARTLAND - MADISON

WARD

EARL SCHWARTZ

RUDIE 1			SWNE 19-157-84	F#: 8578	SOW: PNA	C-O: 33026	C-W: 150313	C-G: 0	COMP: 7/8/1981
---------	--	--	----------------	----------	----------	------------	-------------	--------	----------------

TURTLE MOUNTAIN GAS & OIL, INC.

RUDIE W.W.D. 2			NENW 19-157-84	F#: 8790	SOW: PNA	C-O: 126	C-W: 3316	C-G: 0	COMP: 8/17/1981
----------------	--	--	----------------	----------	----------	----------	-----------	--------	-----------------

HAWKEYE - MADISON

MCKENZIE

HAWKEYE - MADISON UNIT

AMERADA HESS CORPORATION

HAWKEYE-MADISON UNIT E-607			SESE 19-152-95	F#: 948	SOW: TA	C-O: 153154	C-W: 66132	C-G: 0	COMP: 11/23/1955			
HAWKEYE-MADISON UNIT F-608			NWSW 20-152-95	F#: 1065	SOW: TA	C-O: 200966	C-W: 43186	C-G: 0	COMP: 3/28/1956			
HAWKEYE-MADISON UNIT E-621			LT9 6-152-95	F#: 1088	SOW: TA	C-O: 284099	C-W: 89135	C-G: 16924	COMP: 3/25/1956			
R&LU: 0	0 0	0 0	0 0 0 0	0 0	0 0	0 0	0 0	0 0	0 0	0 0	0	
Spacing: U	0	0	0	0	0	0	0	0	0	0	0	0
	0	0	0	0	0	0	0	0	0	0	0	0
HAWKEYE-MADISON UNIT F-622			LT5 5-152-95	F#: 1114	SOW: TA	C-O: 191699	C-W: 56202	C-G: 0	COMP: 5/3/1956			
HAWKEYE-MADISON UNIT G-609			SENEW 20-152-95	F#: 1143	SOW: TA	C-O: 287174	C-W: 184971	C-G: 0	COMP: 6/20/1956			
R&LU: 0	0 0	0 0	0 0 0 0	0 0	0 0	0 0	0 0	0 0	0 0	0 0	0	
Spacing: U	0	0	0	0	0	0	0	0	0	0	0	0
	0	0	0	0	0	0	0	0	0	0	0	0
HAWKEYE-MADISON UNIT E-609			SENE 19-152-95	F#: 1156	SOW: TA	C-O: 460282	C-W: 698164	C-G: 841	COMP: 7/28/1956			
R&LU: 0	0 0	0 0	0 0 0 0	0 0	0 0	0 0	0 0	0 0	0 0	0 0	0	
Spacing: U	0	0	0	0	0	0	0	0	0	0	0	0
	0	0	0	0	0	0	0	0	0	0	0	0
HAWKEYE-MADISON UNIT D-620			NWSE 6-152-95	F#: 1162	SOW: TAO	C-O: 54250	C-W: 59180	C-G: 0	COMP: 7/6/1956			
R&LU: 0	0 0	0 0	0 0 0 0	0 0	0 0	0 0	0 0	0 0	0 0	0 0	0	
Spacing: U	0	0	0	0	0	0	0	0	0	0	0	0
	0	0	0	0	0	0	0	0	0	0	0	0
HAWKEYE-MADISON UNIT G-611			SESW 17-152-95	F#: 1181	SOW: PNA	C-O: 271214	C-W: 308263	C-G: 0	COMP: 7/19/1956			
R&LU: 0	0 0	0 0	0 0 0 0	0 0	0 0	0 0	0 0	0 0	0 0	0 0	0	
Spacing: U	0	0	0	0	0	0	0	0	0	0	0	0
	0	0	0	0	0	0	0	0	0	0	0	0
HAWKEYE-MADISON UNIT F-606			NWNW 29-152-95	F#: 1193	SOW: PNA	C-O: 307171	C-W: 363772	C-G: 0	COMP: 9/8/1956			
HAWKEYE-MADISON UNIT H-612			NWSE 17-152-95	F#: 1200	SOW: PNA	C-O: 233079	C-W: 86586	C-G: 0	COMP: 8/19/1956			
HAWKEYE-MADISON UNIT E-615			SESE 7-152-95	F#: 1218	SOW: PNA	C-O: 129602	C-W: 31465	C-G: 0	COMP: 9/18/1956			
HAWKEYE-MADISON UNIT I-613			SENE 17-152-95	F#: 1241	SOW: PNA	C-O: 252758	C-W: 202416	C-G: 0	COMP: 10/7/1956			
HAWKEYE-MADISON UNIT H-610			NWNE 20-152-95	F#: 1242	SOW: PNA	C-O: 87404	C-W: 47281	C-G: 0	COMP: 11/1/1956			
HAWKEYE-MADISON UNIT G-603			SESW 29-152-95	F#: 1246	SOW: AL	C-O: 372407	C-W: 499873	C-G: 100843	COMP: 10/16/1956			
R&LU: 10082	813 30	825 28	727 26 1078 30	899 31	829 30	734 28	973 31	894 29	918 31	813 30	576 22	10079
Spacing: U	3437	3287	2862 5002	4055	3528	2460	3269	3207	2611	2668	2108	38494
	688	697	676 1069	826	780	732	722	625	833	846	714	9208
HAWKEYE-MADISON UNIT E-611			SESE 18-152-95	F#: 1256	SOW: PNA	C-O: 335402	C-W: 188609	C-G: 3707	COMP: 10/15/1956			
HAWKEYE-MADISON UNIT J-614			NWNW 16-152-95	F#: 1277	SOW: PNA	C-O: 102370	C-W: 131238	C-G: 0	COMP: 11/10/1956			

Operator-Lease	Jan	Feb	Mar	Apr	May	Jun	Jul	Aug	Sep	Oct	Nov	Dec	2002 Total												
HAWKEYE-MADISON UNIT	F-614		NWNW 17-152-95		F#: 1284	SOW: AL	C-O: 1101861	C-W: 1342094	C-G: 123761	COMP: 11/15/1956															
R&LU: 2944	194	31	241	28	196	31	197	30	245	31	243	30	266	31	279	31	261	30	284	31	258	30	288	31	2952
Spacing: U	4954	4137	4079	3873	3762	3322	3564	4074	4110	3527	3379	3900	46681												
	602	567	340	284	314	316	478	637	700	636	523	373	5770												
HAWKEYE-MADISON UNIT	H-608		NWSE 20-152-95		F#: 1285	SOW: TA	C-O: 151280	C-W: 54470	C-G: 0	COMP: 11/16/1956															
R&LU: 0	0	0	0	0	0	0	0	0	0	0	0	0	0												
Spacing: U	0	0	0	0	0	0	0	0	0	0	0	0	0												
	0	0	0	0	0	0	0	0	0	0	0	0	0												
HAWKEYE-MADISON UNIT	F-610		NWNW 20-152-95		F#: 1289	SOW: TA	C-O: 429632	C-W: 674618	C-G: 0	COMP: 4/1/1957															
R&LU: 0	0	0	0	0	0	0	0	0	0	0	0	0	0												
Spacing: U	0	0	0	0	0	0	0	0	0	0	0	0	0												
	0	0	0	0	0	0	0	0	0	0	0	0	0												
HAWKEYE-MADISON UNIT	E-613 HR		SENE 18-152-95		F#: 1295	SOW: AL	C-O: 211522	C-W: 380206	C-G: 170034	COMP: 1/27/1957															
R&LU: 3148	176	17	0	0	287	31	355	30	349	31	254	30	290	31	315	31	293	30	251	31	264	30	319	31	3153
Spacing: U	4911	0	10362	9576	8280	7059	5832	6454	6520	5127	5176	6392	75689												
	2413	0	5268	3966	3793	3888	3991	4093	4400	3910	3890	4038	43650												
HAWKEYE-MADISON UNIT	I-615		SESE 8-152-95		F#: 1310	SOW: TA	C-O: 133406	C-W: 106853	C-G: 0	COMP: 12/11/1956															
R&LU: 0	0	0	0	0	0	0	0	0	0	0	0	0	0												
Spacing: U	0	0	0	0	0	0	0	0	0	0	0	0	0												
	0	0	0	0	0	0	0	0	0	0	0	0	0												
HAWKEYE-MADISON UNIT	F-616		NWSW 8-152-95		F#: 1312	SOW: PNA	C-O: 416393	C-W: 138947	C-G: 0	COMP: 12/21/1956															
HAWKEYE-MADISON UNIT	G-607		SESW 20-152-95		F#: 1316	SOW: PNA	C-O: 163325	C-W: 201740	C-G: 151	COMP: 2/13/1959															
HAWKEYE-MADISON UNIT	F-604		NWSW 29-152-95		F#: 1317	SOW: TA	C-O: 99635	C-W: 50636	C-G: 0	COMP: 12/21/1956															
R&LU: 0	0	0	0	0	0	0	0	0	0	0	0	0	0												
Spacing: U	0	0	0	0	0	0	0	0	0	0	0	0	0												
	0	0	0	0	0	0	0	0	0	0	0	0	0												
HAWKEYE-MADISON UNIT	F-612		NWSW 17-152-95		F#: 1320	SOW: PNA	C-O: 825386	C-W: 504048	C-G: 0	COMP: 4/30/1957															
HAWKEYE-MADISON UNIT	D-610		NWNE 19-152-95		F#: 1327	SOW: PNA	C-O: 112697	C-W: 206041	C-G: 88	COMP: 4/1/1957															
HAWKEYE-MADISON UNIT	I-603		SESE 29-152-95		F#: 1330	SOW: PNA	C-O: 93478	C-W: 29261	C-G: 0	COMP: 1/30/1957															
HAWKEYE-MADISON UNIT	I-611		SESE 17-152-95		F#: 1331	SOW: TA	C-O: 54485	C-W: 35538	C-G: 0	COMP: 1/20/1957															
HAWKEYE-MADISON UNIT	E-617		SENE 7-152-95		F#: 1360	SOW: TA	C-O: 598485	C-W: 705137	C-G: 49492	COMP: 3/3/1957															
R&LU: 0	0	0	0	0	0	0	0	0	0	0	0	0	0												
Spacing: U	0	0	0	0	0	0	0	0	0	0	0	0	0												
	0	0	0	0	0	0	0	0	0	0	0	0	0												
HAWKEYE-MADISON UNIT	G-613 HR		SENW 17-152-95		F#: 1361	SOW: AL	C-O: 506869	C-W: 1282375	C-G: 217770	COMP: 7/9/1959															
R&LU: 20838	2048	31	1786	28	1904	31	1796	30	1804	31	1563	30	1254	23	1388	23	1860	30	1864	31	1888	30	1688	28	20843
Spacing: U	18286	15744	16236	15909	14960	12898	8562	9561	13764	13030	13775	12510	165235												
	3709	3461	3626	3427	3674	3542	2453	2583	3978	4179	4145	3852	42629												
HAWKEYE-MADISON UNIT	J-616		NWSW 9-152-95		F#: 1362	SOW: PNA	C-O: 63904	C-W: 67192	C-G: 0	COMP: 2/26/1957															
HAWKEYE-MADISON UNIT	I-617		SENE 8-152-95		F#: 1419	SOW: TA	C-O: 166244	C-W: 79949	C-G: 997	COMP: 6/24/1957															
R&LU: 0	0	0	0	0	0	0	0	0	0	0	0	0	0												
Spacing: U	0	0	0	0	0	0	0	0	0	0	0	0	0												
	0	0	0	0	0	0	0	0	0	0	0	0	0												
HAWKEYE-MADISON UNIT	D-616		NWSE 7-152-95		F#: 1421	SOW: TAO	C-O: 161344	C-W: 501137	C-G: 0	COMP: 7/25/1957															
R&LU: 0	0	0	0	0	0	0	0	0	0	0	0	0	0												
Spacing: U	0	0	0	0	0	0	0	0	0	0	0	0	0												
	0	0	0	0	0	0	0	0	0	0	0	0	0												
HAWKEYE-MADISON UNIT	I-609		SENE 20-152-95		F#: 1433	SOW: PNA	C-O: 288539	C-W: 745727	C-G: 185301	COMP: 6/9/1957															
HAWKEYE-MADISON UNIT	I-619		SESE 5-152-95		F#: 1474	SOW: PNA	C-O: 42899	C-W: 18191	C-G: 0	COMP: 7/22/1957															
HAWKEYE-MADISON UNIT	H-614		NWNE 17-152-95		F#: 1488	SOW: PNA	C-O: 184284	C-W: 148155	C-G: 0	COMP: 8/22/1957															
HAWKEYE-MADISON UNIT	C-617		SENW 7-152-95		F#: 1504	SOW: PNA	C-O: 452655	C-W: 95493	C-G: 1217	COMP: 9/24/1957															
HAWKEYE-MADISON UNIT	G-617		SENW 8-152-95		F#: 1555	SOW: PNA	C-O: 301836	C-W: 58120	C-G: 0	COMP: 12/1/1958															

Operator-Lease	Jan	Feb	Mar	Apr	May	Jun	Jul	Aug	Sep	Oct	Nov	Dec	2002 Total
HAWKEYE-MADISON UNIT	H-618		NWNE 8-152-95		F#: 1557	SOW: TA	C-O: 89545		C-W: 27440	C-G: 0	COMP: 11/5/1957		
HAWKEYE-MADISON UNIT	H-616		NWSE 8-152-95		F#: 1558	SOW: PNA	C-O: 566910		C-W: 266380	C-G: 0	COMP: 1/2/1959		
HAWKEYE-MADISON UNIT	D-614		NWNE 18-152-95		F#: 1562	SOW: PNA	C-O: 75736		C-W: 47227	C-G: 0	COMP: 12/2/1957		
HAWKEYE-MADISON UNIT	G-615		SESW 8-152-95		F#: 1568	SOW: PNA	C-O: 817622		C-W: 157211	C-G: 716	COMP: 10/23/1958		
HAWKEYE-MADISON UNIT	F-618 HR		NWNW8-152-95		F#: 1596	SOW: AL	C-O: 747020		C-W: 689828	C-G: 105890	COMP: 12/4/1957		
R&LU: 6912	521	31 503	28 571	31 435	30 481	31 533	29 718	31 768	31 716	30 541	31 530	30 604	31 6921
Spacing: U	1409	1843	2193	2037	2079	1307	1369	1775	1862	1664	1676	2012	21226
	1198	984	1049	1083	1253	1058	1324	1213	1146	1119	1045	1066	13538
HAWKEYE-MADISON UNIT	D-618		NWNE 7-152-95		F#: 1601	SOW: PNA	C-O: 165547		C-W: 50154	C-G: 0	COMP: 8/18/1958		
HAWKEYE-MADISON UNIT	D-608		NWSE 19-152-95		F#: 1603	SOW: PNA	C-O: 64929		C-W: 99129	C-G: 0	COMP: 9/18/1958		
HAWKEYE-MADISON UNIT	J-620		NWSW 4-152-95		F#: 1638	SOW: PNA	C-O: 9164		C-W: 5581	C-G: 0	COMP: 1/12/1958		
HAWKEYE-MADISON UNIT	G-619		SESW 5-152-95		F#: 1862	SOW: PNA	C-O: 458063		C-W: 159934	C-G: 734431	COMP: 7/20/1958		
HAWKEYE-MADISON UNIT	E-619		SESE 6-152-95		F#: 2030	SOW: TA	C-O: 139849		C-W: 166874	C-G: 272747	COMP: 6/23/1959		
R&LU: 0	0	0 0	0 0	0 0	0 0	0 0	0 0	0 0	0 0	0 0	0 0	0 0	0
Spacing: U	0	0	0	0	0	0	0	0	0	0	0	0	0
	0	0	0	0	0	0	0	0	0	0	0	0	0
HAWKEYE-MADISON UNIT	G-601		SESW 32-152-95		F#: 2661	SOW: TAO	C-O: 123021		C-W: 68191	C-G: 1928	COMP: 7/10/1960		
R&LU: 31	30	1 0	0 0	0 0	0 0	0 0	0 0	0 0	0 0	0 0	0 0	0 0	30
Spacing: U	3	0	0	0	0	0	0	0	0	0	0	0	3
	0	0	0	0	0	0	0	0	0	0	0	0	0
HAWKEYE-MADISON UNIT	B-616		NWSW 7-152-95		F#: 4013	SOW: AL	C-O: 396571		C-W: 645031	C-G: 102786	COMP: 2/8/1966		
R&LU: 4018	358	31 313	28 348	31 336	30 336	31 284	29 321	31 378	31 355	30 330	31 306	30 358	31 4023
Spacing: U	2590	2096	2310	2103	1928	1742	1655	1969	1992	1580	1597	1897	23459
	688	552	573	560	684	618	733	618	570	595	524	603	7318
HAWKEYE-MADISON UNIT	E-620HR		NESE 6-152-95		F#: 8090	SOW: TA	C-O: 18804		C-W: 49433	C-G: 124699	COMP: 10/13/1994		
R&LU: 0	0	0 0	0 0	0 0	0 0	0 0	0 0	0 0	0 0	0 0	0 0	0 0	0
Spacing: U	0	0	0	0	0	0	0	0	0	0	0	0	0
	0	0	0	0	0	0	0	0	0	0	0	0	0
HAWKEYE-MADISON UNIT	F-612X		NWSW 17-152-95		F#: 12214	SOW: AL	C-O: 222319		C-W: 1239991	C-G: 178656	COMP: 1/13/1988		
R&LU: 9214	796	31 763	28 808	31 738	30 596	25 902	30 814	31 812	31 752	30 825	31 727	30 690	27 9223
Spacing: U	6674	6457	6514	6583	4462	6655	5038	5029	4996	5608	5124	5267	68407
	1014	853	883	911	762	1077	1249	1034	1067	1273	1135	882	12140
Unit Totals: Oil	4936	4431	4841	4935	4710	4608	4397	4913	5131	5013	4786	4523	57224
Wells: 52 Wtr	42264	33564	44556	45083	39526	36511	28480	32131	36451	33147	33395	34086	439194
Gas	10312	7114	12415	11300	11306	11279	10960	10900	12486	12545	12108	11528	134253
Pool Totals: Oil	4936	4431	4841	4935	4710	4608	4397	4913	5131	5013	4786	4523	57224
Wells: 52 Wtr	42264	33564	44556	45083	39526	36511	28480	32131	36451	33147	33395	34086	439194
Gas	10312	7114	12415	11300	11306	11279	10960	10900	12486	12545	12108	11528	134253

HAWKEYE - RED RIVER
AMERADA HESS CORPORATION

MCKENZIE

SWENSON 20-22	SENW 20-152-95		F#: 11110	SOW: F	C-O: 250562		C-W: 20915	C-G: 2871633	COMP: 1/12/1985					
R&LU: 8858	924	29 822	26 1110	31 939	27 987	29 1009	19 601	22 119	9 219	6 414	4 0	0 0	1271	8 8415
Spacing: GN2	82	16	20	71	70	37	42	12	0	0	0	104	454	
	13456	9789	13572	11427	12069	12362	9407	1013	639	907	73	3960	88674	

HAY CREEK - DUPEROW

MCKENZIE

PROSPECTIVE INVESTMENT & TRADING CO., LTD.

B. LANGWALD 1	SESW 9-150-104		F#: 12262	SOW: AL	C-O: 27652		C-W: 6260	C-G: 24055	COMP: 7/25/1999				
R&LU: 9905	961	26 875	28 943	31 1042	30 752	31 939	30 929	31 799	31 614	30 746	31 734	30 798	29 10132
Spacing: SW	226	271	216	238	269	190	202	242	259	233	143	197	2686
	691	829	724	741	786	715	855	781	465	499	495	516	8097

Operator-Lease Jan Feb Mar Apr May Jun Jul Aug Sep Oct Nov Dec 2002 Total

WYOMING RESOURCES CORPORATION

YELLOWSTONE 1															
R&LU: 4713	482 31	417 28	443 31	414 30	416 31	394 30	387 31	383 31	368 30	368 31	358 30	373 31	4803		
Spacing: NW	849	811	869	813	848	844	906	903	884	908	805	887	10327		
	341	314	356	368	357	320	381	361	332	319	328	329	4106		
Pool Totals: Oil	1443	1292	1386	1456	1168	1333	1316	1182	982	1114	1092	1171	14935		
Wells: 2 Wtr	1075	1082	1085	1051	1117	1034	1108	1145	1143	1141	948	1084	13013		
Gas	1032	1143	1080	1109	1143	1035	1236	1142	797	818	823	845	12203		

HAY CREEK - RED RIVER

MCKENZIE

PROSPECTIVE INVESTMENT & TRADING CO., LTD.

B. LANGWALD 1 SESW 9-150-104 F#: 12262 SOW: PNA C-O: 283175 C-W: 426806 C-G: 331095 COMP: 1/24/1988

HAY DRAW - BAKKEN

MCKENZIE

BURLINGTON RESOURCES OIL & GAS COMPANY LP

MOI HAY DRAW 42-3H SENE 3-146-102 F#: 13548 SOW: PNA C-O: 11119 C-W: 326 C-G: 8196 COMP: 8/13/1993
 MOI HAY DRAW 12-35H SWNW 35-147-102 F#: 13584 SOW: PNA C-O: 11020 C-W: 149 C-G: 8875 COMP: 10/7/1993

NANCE PETROLEUM CORPORATION

HAY DRAW 32-33														
R&LU: 1420	95 27	83 28	115 30	110 30	108 31	109 30	115 31	116 31	111 30	105 31	105 30	110 31	1282	
Spacing: SEC	30	0	0	0	0	0	0	0	0	0	0	0	30	
	83	73	101	96	95	95	101	102	98	92	92	16	1044	
HAY DRAW 33-9H														
R&LU: 3673	367 31	317 28	345 31	314 30	257 18	343 30	350 31	344 31	299 28	316 31	303 30	297 31	3852	
Spacing: E2	0	0	0	0	0	0	0	0	60	0	0	10	70	
	462	368	399	370	299	499	516	498	446	496	498	479	5330	
Pool Totals: Oil	462	400	460	424	365	452	465	460	410	421	408	407	5134	
Wells: 4 Wtr	30	0	0	0	0	0	0	0	60	0	0	10	100	
Gas	545	441	500	466	394	594	617	600	544	588	590	495	6374	

HAY DRAW - BIRDBEAR

MCKENZIE

BURLINGTON RESOURCES OIL & GAS COMPANY LP

MOE 41-32 NENE 32-147-102 F#: 12100 SOW: PNA C-O: 55009 C-W: 146100 C-G: 103095 COMP: 8/19/1987

MERIDIAN OIL, INC.

MOI 43-29 NESE 29-147-102 F#: 12095 SOW: PNA C-O: 106 C-W: 980 C-G: 0 COMP: 1/26/1988

NANCE PETROLEUM CORPORATION

HAY DRAW 31-33														
R&LU: 6184	599 30	546 28	604 31	593 30	604 31	582 30	576 31	595 31	563 30	585 31	304 19	85 29	6236	
Spacing: NE	0	0	0	0	0	0	0	0	0	0	0	23	23	
	1013	1012	1113	1033	999	990	1030	1001	948	986	561	402	11088	
HAY DRAW 22-33														
R&LU: 11907	1064 31	946 28	1008 28	1009 30	1025 31	944 30	764 24	1115 31	974 30	850 29	1023 30	968 31	11690	
Spacing: NW	421	369	385	422	448	418	301	463	420	397	453	461	4958	
	1693	1638	1698	1642	1501	1363	1145	1281	1314	1188	1327	1209	16999	
HAY DRAW 33-33														
R&LU: 1824	209 31	130 24	205 29	179 30	80 17	114 26	161 29	169 31	145 30	143 31	155 30	172 31	1862	
Spacing: SE	1400	1016	1246	1305	759	961	1164	1272	1212	1199	1198	1240	13972	
	371	215	323	358	204	256	302	354	337	320	330	342	3712	
HAYDRAW 28-24F														
R&LU: 7373	656 31	587 28	662 31	624 30	632 31	534 29	306 31	698 30	674 30	660 30	477 22	773 30	7283	
Spacing: SW	333	284	349	317	327	265	154	395	368	339	213	427	3771	
	866	483	538	660	1110	935	743	927	972	999	760	1011	10004	
Pool Totals: Oil	2528	2209	2479	2405	2341	2174	1807	2577	2356	2238	1959	1998	27071	
Wells: 6 Wtr	2154	1669	1980	2044	1534	1644	1619	2130	2000	1935	1864	2151	22724	
Gas	3943	3348	3672	3693	3814	3544	3220	3563	3571	3493	2978	2964	41803	

HAY DRAW - DUPEROW

Annual Production by Well: 224

Operator-Lease Jan Feb Mar Apr May Jun Jul Aug Sep Oct Nov Dec 2002 Total

HAY DRAW - DUPEROW

MCKENZIE

NANCE PETROLEUM CORPORATION

HAY DRAW 31-33 NWNE 33-147-102 F#: 11847 SOW: SI C-O: 3066 C-W: 1505 C-G: 3267 COMP: 8/7/1994
 R&LU: 0 0 0 0 0 0 0 0 0 0 0 0 0 0 0 0
 Spacing: NE 0 0 0 0 0 0 0 0 0 0 0 0 0 0 0 0

HAY DRAW 22-33 SENW 33-147-102 F#: 12068 SOW: SI C-O: 85311 C-W: 4014 C-G: 190301 COMP: 8/12/1987
 R&LU: 0 0 0 0 0 0 0 0 0 0 0 0 0 0 0 0
 Spacing: NW 0 0 0 0 0 0 0 0 0 0 0 0 0 0 0 0

HAY DRAW 33-33 NWSE 33-147-102 F#: 12240 SOW: AL C-O: 148182 C-W: 104015 C-G: 194993 COMP: 4/20/1988
 R&LU: 2876 330 31 204 24 323 29 282 30 125 17 181 26 253 29 267 31 229 30 225 31 246 30 214 31 2879
 Spacing: SE 2209 1603 1965 2058 1197 1515 1837 2007 1912 1890 1889 1940 22022
 584 338 510 564 321 405 476 556 532 506 519 540 5851

HAYDRAW 28-24F SESW 28-147-102 F#: 12607 SOW: DRY C-O: 185 C-W: 550 C-G: 0 COMP: 2/6/1990
 Pool Totals: Oil 330 204 323 282 125 181 253 267 229 225 246 214 2879
 Wells: 4 Wtr 2209 1603 1965 2058 1197 1515 1837 2007 1912 1890 1889 1940 22022
 Gas 584 338 510 564 321 405 476 556 532 506 519 540 5851

HAY DRAW - MADISON

MCKENZIE

NANCE PETROLEUM CORPORATION

HAY DRAW 31-33 NWNE 33-147-102 F#: 11847 SOW: PNA C-O: 16161 C-W: 28143 C-G: 15185 COMP: 12/25/1989
 HAYDRAW 11-33H NWNW 33-147-102 F#: 12092 SOW: PNA C-O: 25045 C-W: 151598 C-G: 25318 COMP: 6/26/1990
 R&LU: 0 0 0 0 0 0 0 0 0 0 0 0 0 0 0 0
 Spacing: SEC 0 0 0 0 0 0 0 0 0 0 0 0 0 0 0 0

Pool Totals: Oil 0 0 0 0 0 0 0 0 0 0 0 0 0
 Wells: 2 Wtr 0 0 0 0 0 0 0 0 0 0 0 0 0
 Gas 0 0 0 0 0 0 0 0 0 0 0 0 0

HAY DRAW - RED RIVER

MCKENZIE

BURLINGTON RESOURCES OIL & GAS COMPANY LP

FEDERAL 22-28 SENW 28-147-102 F#: 10951 SOW: PNA C-O: 174182 C-W: 345120 C-G: 201121 COMP: 11/11/1984
MERIDIAN OIL, INC.
 MOI 43-29 NESE 29-147-102 F#: 12095 SOW: PNA C-O: 12403 C-W: 21609 C-G: 18107 COMP: 4/4/1988
NANCE PETROLEUM CORPORATION

HAY DRAW 22-33 SENW 33-147-102 F#: 12068 SOW: DRY C-O: 397 C-W: 483 C-G: 4159 COMP: 4/22/1987

HAY DRAW - STONEWALL

MCKENZIE

NANCE PETROLEUM CORPORATION

HAY DRAW 22-33 SENW 33-147-102 F#: 12068 SOW: PNA C-O: 7622 C-W: 7884 C-G: 14529 COMP: 4/22/1987

HAYLAND - MADISON

DIVIDE

CONDOR PETROLEUM, INC.

TANGSRUD 12-1 NWNE 12-160-96 F#: 10210 SOW: AL C-O: 131408 C-W: 480598 C-G: 77336 COMP: 10/13/1983
 R&LU: 3627 304 31 280 28 309 31 294 30 300 31 262 28 317 31 304 31 287 30 260 28 297 30 260 25 3474
 Spacing: NE 2043 1945 2310 2195 2173 1943 2353 2321 2029 2137 1985 1519 24953
 305 280 307 295 300 260 315 300 285 260 295 260 3462

HEART BUTTE - BAKKEN/THREE FORKS

DUNN

GEOLINEAR CO.

YOUNG BEAR 32-4RE SWNE 4-148-92 F#: 9707 SOW: DRY C-O: 318 C-W: 0 C-G: 0 COMP: 6/27/1984

HEART BUTTE - MADISON

DUNN

GEOLINEAR CO.

YOUNG BEAR 32-4RE SWNE 4-148-92 F#: 9707 SOW: PNA C-O: 14600 C-W: 25115 C-G: 11487 COMP: 9/3/1994

HEART RIVER - HEATH

STARK

BOB DENNIS

KOSTELECKY 1 SWNW 8-139-97 F#: 6447 SOW: PNA C-O: 44055 C-W: 5301 C-G: 2504 COMP: 8/23/1978

Operator-Lease	Jan	Feb	Mar	Apr	May	Jun	Jul	Aug	Sep	Oct	Nov	Dec	2002 Total
KOSTELECKY A-1 KRB ENTERPRISE, INC.			NWSE 5-139-97	F#: 6944	SOW: PNA	C-O: 8348	C-W: 12122	C-G: 2358	COMP: 9/17/1979				
RIDL 1-8 R&LU: 1960 Spacing: S2	176 31 0 0	166 28 0 0	108 18 0 0	160 25 0 0	160 31 0 0	130 22 0 0	165 31 0 0	174 31 0 0	169 30 0 0	174 31 0 0	155 30 0 0	169 31 0 0	1906 0 0
Pool Totals: Oil	176	166	108	160	160	130	165	174	169	174	155	169	1906
Wells: 3 Wtr	0	0	0	0	0	0	0	0	0	0	0	0	0
Gas	0	0	0	0	0	0	0	0	0	0	0	0	0
HEBRON - MADISON WILLIAMS													
SUN EXPLORATION & PRODUCTION CO.													
E. HOROB 1 HEDBERG - MADISON MUREX PETROLEUM CORPORATION			SWNE 15-155-104	F#: 8867	SOW: PNA	C-O: 1546	C-W: 11582	C-G: 1059	COMP: 4/23/1982				
BIMINI 1-8 R&LU: 1826 Spacing: WSE	179 31 3818 126	163 28 6639 114	107 20 4666 81	147 30 2567 122	217 30 3704 122	53 15 4562 61	195 31 5532 126	102 21 2517 85	170 30 4353 120	157 31 2491 110	79 18 2426 55	0 0 0 0	1569 43275 1122
HELLE SLOUGH - RATCLIFFE WILLIAMS													
APEX ENERGY, L.L.C.													
GOHRICK 1-32H R&LU: 3283 Spacing: SEC	319 31 355 775	263 27 297 675	311 31 321 775	257 30 283 750	354 31 454 775	298 30 373 750	274 22 369 775	286 26 389 650	272 30 472 750	265 31 414 775	239 30 390 750	157 29 180 725	3295 4297 8925
STAGHORN ENERGY, LLC													
GOHRICK 1 R&LU: 9379 Spacing: SEC	880 31 354 1566	768 28 308 1092	856 31 326 1861	802 30 329 1443	832 31 368 1682	776 30 350 1422	797 31 326 1654	786 31 321 1374	736 30 349 1234	751 31 283 1693	729 30 336 1603	732 31 311 1793	9445 3961 18417
Pool Totals: Oil	1199	1031	1167	1059	1186	1074	1071	1072	1008	1016	968	889	12740
Wells: 2 Wtr	709	605	647	612	822	723	695	710	821	697	726	491	8258
Gas	2341	1767	2636	2193	2457	2172	2429	2024	1984	2468	2353	2518	27342
HILINE - LODGEPOLE STARK													
HILINE - LODGEPOLE UNIT													
WHITING PETROLEUM CORPORATION													
GRESS 1-14 HONDL 15-1 R&LU: 34823 Spacing: U	3122 31 3988 405	2722 28 3430 382	2352 24 3921 824	2478 24 4027 907	2668 24 3845 359	2514 25 3558 341	3559 31 5673 314	2880 31 4572 166	3046 30 6141 467	3295 31 12030 437	3043 30 12296 494	3020 31 4054 359	34699 67535 5455
RG 1-10 R&LU: 18255 Spacing: U	1750 31 16497 822	1545 28 14905 739	1696 31 16417 809	1440 27 14738 719	1656 28 16425 965	1534 30 15863 929	1272 31 16417 972	1569 31 15997 967	1222 26 12867 591	1588 31 10931 764	1547 30 11190 720	1407 29 27327 626	18226 189574 9623
MEYER 1-15 R&LU: 17303 Spacing: U	1398 27 10556 235	1456 28 11017 255	1749 31 11295 668	1754 30 11844 668	1500 27 12978 1317	1508 30 12808 1320	1781 31 17020 984	1439 31 13716 311	406 8 4912 479	1363 26 10622 1363	1521 30 15953 1915	1510 31 5895 1295	17385 138616 10810
Unit Totals: Oil	6270	5723	5797	5672	5824	5556	6612	5888	4674	6246	6111	5937	70310
Wells: 4 Wtr	31041	29352	31633	30609	33248	32229	39110	34285	23920	33583	39439	37276	395725
Gas	1462	1376	2301	2294	2641	2590	2270	1444	1537	2564	3129	2280	25888

Operator-Lease	Jan	Feb	Mar	Apr	May	Jun	Jul	Aug	Sep	Oct	Nov	Dec	2002 Total
Pool Totals: Oil	6270	5723	5797	5672	5824	5556	6612	5888	4674	6246	6111	5937	70310
Wells: 4 Wr	31041	29352	31633	30609	33248	32229	39110	34285	23920	33583	39439	37276	395725
Gas	1462	1376	2301	2294	2641	2590	2270	1444	1537	2564	3129	2280	25888

HOFFLUND - BAKKEN

WILLIAMS

BERCO RESOURCES, LLC

STATE "E" 32-16 SWNE 16-154-95 F#: 6687 SOW: PNA C-O: 1231 C-W: 0 C-G: 0 COMP: 6/23/1994

INTERNATIONAL ENERGY CO.

HOVE-MCCARROLL 1 SENE 3-154-95 F#: 4936 SOW: DRY C-O: 289 C-W: 0 C-G: 0 COMP: 4/12/1971

KISSINGER PETROLEUM CORP.

MARMON 9-1 NESE 1-154-95 F#: 7115 SOW: PNA C-O: 211 C-W: 594 C-G: 0 COMP: 4/21/1980

PAN AMERICAN PETROLEUM CORP.

B. E. HOVE 1 SWNW 2-154-95 F#: 4297 SOW: PNA C-O: 62700 C-W: 258 C-G: 0 COMP: 9/20/1967

HOFFLUND - DEVONIAN

WILLIAMS

AMERADA HESS CORPORATION

MENDENHALL UNIT 1 SWSE 9-154-95 F#: 5968 SOW: PNA C-O: 75286 C-W: 93407 C-G: 72529 COMP: 5/31/1977

BERCO RESOURCES, LLC

STATE "E" 32-16 SWNE 16-154-95 F#: 6687 SOW: PNA C-O: 48733 C-W: 42496 C-G: 60378 COMP: 6/7/1983

NANCE PETROLEUM CORPORATION

HOFFLUND 9-34X SWSE 9-154-95 F#: 7594 SOW: DRY C-O: 18 C-W: 0 C-G: 0 COMP: 3/18/1987

HOFFLUND - MADISON

WILLIAMS

AMERADA HESS CORPORATION

EDDIE SANDERSON 1 SENE 17-154-95 F#: 402 SOW: PNA C-O: 10040 C-W: 1953 C-G: 0 COMP: 10/30/1953

FLYING J EXPLORATION & PRODUCTION, INC.

F. L. KAHLERT 1 SENW 7-154-95 F#: 1079 SOW: PNA C-O: 137372 C-W: 262011 C-G: 39906 COMP: 4/1/1956

RONALD GORDON 1 NWNE 7-154-95 F#: 1135 SOW: PNA C-O: 80348 C-W: 309654 C-G: 11737 COMP: 6/2/1956

A. M. FRUH COMPANY, INC. 1 NWNW 7-154-95 F#: 1192 SOW: PNA C-O: 121967 C-W: 209075 C-G: 28370 COMP: 8/23/1956

F. L. KAHLERT 2 SESW 6-154-95 F#: 1297 SOW: PNA C-O: 34230 C-W: 62536 C-G: 0 COMP: 5/15/1957

HUNT OIL COMPANY

H. STOCKMAN 1 SESE 6-154-95 F#: 1190 SOW: PNA C-O: 33396 C-W: 94799 C-G: 34417 COMP: 8/21/1956

HOFFLUND - MADISON UNIT

FLYING J EXPLORATION & PRODUCTION, INC.

HOFFLUND-MADISON UNIT 12 SESW 9-154-95 F#: 275 SOW: PNA C-O: 188077 C-W: 94148 C-G: 0 COMP: 4/18/1953

HOFFLUND-MADISON UNIT 21 NWNW 22-154-95 F#: 459 SOW: PNA C-O: 205125 C-W: 124873 C-G: 0 COMP: 12/28/1953

HOFFLUND-MADISON UNIT 20 NWNE 21-154-95 F#: 535 SOW: PNA C-O: 136063 C-W: 144493 C-G: 0 COMP: 6/21/1954

HOFFLUND-MADISON UNIT 19 SESW 15-154-95 F#: 536 SOW: PNA C-O: 101170 C-W: 53945 C-G: 0 COMP: 5/16/1954

HOFFLUND-MADISON UNIT 22 NWNE 21-154-95 F#: 633 SOW: PNA C-O: 144435 C-W: 66290 C-G: 0 COMP: 9/18/1954

HOFFLUND-MADISON UNIT 23 SENW 15-154-95 F#: 707 SOW: PNA C-O: 23597 C-W: 6853 C-G: 0 COMP: 11/3/1954

HOFFLUND-MADISON UNIT 09 NWNE 9-154-95 F#: 951 SOW: PNA C-O: 56091 C-W: 77194 C-G: 9782 COMP: 12/8/1955

HOFFLUND-MADISON UNIT 11 NWSE 9-154-95 F#: 1216 SOW: PNA C-O: 81601 C-W: 57826 C-G: 0 COMP: 9/18/1956

HOFFLUND-MADISON UNIT 07 NWNE 8-154-95 F#: 1221 SOW: PNA C-O: 40879 C-W: 23288 C-G: 53009 COMP: 9/27/1956

FLYING J OIL & GAS, INC.

HOFFLUND-MADISON UNIT 14 NWNW 16-154-95 F#: 128 SOW: PNA C-O: 124393 C-W: 57355 C-G: 0 COMP: 10/23/1952

HOFFLUND-MADISON UNIT 18 SESE 16-154-95 F#: 637 SOW: TA C-O: 141483 C-W: 126767 C-G: 0 COMP: 12/9/1954

R&LU: 0 0 0 0 0 0 0 0 0 0 0 0 0 0 0 0 0 0

Spacing: U 0 0 0 0 0 0 0 0 0 0 0 0 0 0 0 0 0

0 0 0 0 0 0 0 0 0 0 0 0 0 0 0 0 0

HOFFLUND-MADISON UNIT 01 NWNE 5-154-95 F#: 858 SOW: PNA C-O: 45283 C-W: 82011 C-G: 0 COMP: 6/18/1955

HOFFLUND-MADISON UNIT 10 SENW 9-154-95 F#: 888 SOW: PNA C-O: 110763 C-W: 167175 C-G: 39776 COMP: 7/13/1955

Operator-Lease	Jan	Feb	Mar	Apr	May	Jun	Jul	Aug	Sep	Oct	Nov	Dec	2002 Total
HOFFLUND-MADISON UNIT	05		SESE	5-154-95	F#: 1100	SOW: PNA	C-O: 70821	C-W: 65634	C-G: 0	COMP: 4/12/1956			
R&LU: 0	0 0	0 0	0 0	0 0	0 0	0 0	0 0	0 0	0 0	0 0	0 0	0 0	0
Spacing: U	0	0	0	0	0	0	0	0	0	0	0	0	0
	0	0	0	0	0	0	0	0	0	0	0	0	0
HOFFLUND-MADISON UNIT	02		SENE	5-154-95	F#: 1261	SOW: TA	C-O: 73832	C-W: 69647	C-G: 0	COMP: 1/25/1957			
R&LU: 0	0 0	0 0	0 0	0 0	0 0	0 0	0 0	0 0	0 0	0 0	0 0	0 0	0
Spacing: U	0	0	0	0	0	0	0	0	0	0	0	0	0
	0	0	0	0	0	0	0	0	0	0	0	0	0
NANCE PETROLEUM CORPORATION													
HOFFLUND 17			NWSW	15-154-95	F#: 813	SOW: AL	C-O: 172751	C-W: 163315	C-G: 90945	COMP: 2/15/1955			
R&LU: 4899	436 31	386 28	399 31	308 22	528 31	404 30	396 30	405 31	408 30	306 31	393 30	440 31	4809
Spacing: U	568	536	530	456	779	710	608	600	623	429	668	757	7264
	538	431	328	378	33	462	492	514	522	413	468	527	5106
HOFFLUND 6			SESW	4-154-95	F#: 922	SOW: AL	C-O: 121515	C-W: 197091	C-G: 39307	COMP: 8/20/1955			
R&LU: 860	82 31	72 28	78 31	0 0	99 28	74 30	72 29	76 31	77 30	58 31	74 30	81 31	843
Spacing: U	544	517	529	0	750	685	567	578	600	414	645	729	6558
	100	80	64	0	6	86	89	97	98	78	87	98	883
HOFFLUND 16			SENE	16-154-95	F#: 986	SOW: AL	C-O: 328693	C-W: 511416	C-G: 137154	COMP: 3/19/1956			
R&LU: 4834	464 31	411 28	446 31	327 22	250 31	429 30	423 30	430 31	435 30	238 26	418 30	467 31	4738
Spacing: U	1216	1152	1181	979	1673	1527	1286	1291	1338	143	1438	1625	14849
	573	459	367	401	15	490	525	546	555	321	496	561	5309
HOFFLUND 13			SESE	9-154-95	F#: 1118	SOW: TA	C-O: 49317	C-W: 34483	C-G: 3092	COMP: 6/5/1956			
R&LU: 0	0 0	0 0	0 0	0 0	0 0	0 0	0 0	0 0	0 0	0 0	0 0	0 0	0
Spacing: U	0	0	0	0	0	0	0	0	0	0	0	0	0
	0	0	0	0	0	0	0	0	0	0	0	0	0
HOFFLUND 8			NWNW	9-154-95	F#: 1125	SOW: TA	C-O: 54027	C-W: 127859	C-G: 18359	COMP: 5/12/1956			
R&LU: 0	0 0	0 0	0 0	0 0	0 0	0 0	0 0	0 0	0 0	0 0	0 0	0 0	0
Spacing: U	0	0	0	0	0	0	0	0	0	0	0	0	0
	0	0	0	0	0	0	0	0	0	0	0	0	0
HOFFLUND 4			NWSE	4-154-95	F#: 1147	SOW: AL	C-O: 148673	C-W: 294353	C-G: 50491	COMP: 6/27/1956			
R&LU: 1152	94 29	76 24	101 30	76 22	116 31	94 30	93 29	101 31	103 30	67 27	98 30	111 31	1130
Spacing: U	361	334	391	338	501	487	403	445	261	278	496	557	4852
	115	85	85	94	7	108	114	128	131	91	116	132	1206
HOFFLUND 15			NWNE	16-154-95	F#: 1244	SOW: AL	C-O: 220258	C-W: 382427	C-G: 82377	COMP: 10/17/1956			
R&LU: 2138	191 31	170 28	183 31	136 22	231 31	175 30	177 30	173 31	175 30	134 31	162 29	192 31	2099
Spacing: U	481	452	466	388	664	606	518	498	531	365	537	644	6150
	236	189	150	166	14	202	220	220	223	180	192	230	2222
HOFFLUND 3			SENE	4-154-95	F#: 1407	SOW: PNA	C-O: 57870	C-W: 42724	C-G: 0	COMP: 4/21/1957			
HOFFLUND 9-34X			SWSE	9-154-95	F#: 7594	SOW: AL	C-O: 32055	C-W: 59595	C-G: 40992	COMP: 3/18/1987			
R&LU: 2155	189 31	167 28	184 31	136 22	231 31	176 30	179 30	177 31	180 30	133 31	172 30	191 31	2115
Spacing: U	271	258	265	220	376	342	294	289	299	207	322	364	3507
	233	187	151	166	14	202	221	226	229	181	204	230	2244
Unit Totals: Oil	1456	1282	1391	983	1455	1352	1340	1362	1378	936	1317	1482	15734
Wells: 24 Wtr	3441	3249	3362	2381	4743	4357	3676	3701	3652	1836	4106	4676	43180
Gas	1795	1431	1145	1205	89	1550	1661	1731	1758	1264	1563	1778	16970
Pool Totals: Oil	1456	1282	1391	983	1455	1352	1340	1362	1378	936	1317	1482	15734
Wells: 30 Wtr	3441	3249	3362	2381	4743	4357	3676	3701	3652	1836	4106	4676	43180
Gas	1795	1431	1145	1205	89	1550	1661	1731	1758	1264	1563	1778	16970

HOFFLUND - ORDOVICIAN
AMERADA HESS CORPORATION

WILLIAMS

MENDENHALL UNIT 1 SWSE 9-154-95 F#: 5968 SOW: PNA C-O: 4575 C-W: 1303 C-G: 0 COMP: 1/1/1977

Operator-Lease	Jan	Feb	Mar	Apr	May	Jun	Jul	Aug	Sep	Oct	Nov	Dec	2002 Total
HOFFLUND - SILURIAN			WILLIAMS										
AMERADA HESS CORPORATION													
HOVE 2-9			NENW 9-154-95	F#: 6941	SOW: PNA	C-O: 2313		C-W: 4109		C-G: 13		COMP: 9/17/1979	
BERCO RESOURCES, LLC													
STATE "E" 32-16			SWNE 16-154-95	F#: 6687	SOW: PNA	C-O: 116146		C-W: 143917		C-G: 292534		COMP: 12/14/1978	
NANCE PETROLEUM CORPORATION													
HOFFLUND 9-34X			SWSE 9-154-95	F#: 7594	SOW: PNA	C-O: 8392		C-W: 12891		C-G: 108577		COMP: 12/31/1983	
HOOT OWL - RED RIVER			GOLDEN VALLEY										
ENERGY EQUITY COMPANY													
UECKERT 1-11			NENW 11-141-105	F#: 8233	SOW: PNA	C-O: 107896		C-W: 81544		C-G: 41473		COMP: 6/7/1981	
HORSE CREEK - RED RIVER			BOWMAN										
HORSE CREEK - RED RIVER UNIT													
TOTAL MINATOMO CORP.													
COMTRUST 14-13			SWSW 13-129-105	F#: 6176	SOW: PNA	C-O: 91846		C-W: 193759		C-G: 5074		COMP: 8/20/1977	
WESTPORT OIL & GAS COMPANY, L.P.													
CARL OLSON 1-13			NWNW 13-129-105	F#: 5200	SOW: AR	C-O: 583945		C-W: 1063242		C-G: 565286		COMP: 9/18/1972	
R&LU: 10005	1023 31	966 28	988 30	1164 30	1144 31	1114 30	1151 31	1170 31	950 30	35 2	0 0	1 1	9706
Spacing: U	2074	1973	2231	2199	2271	2177	2259	2269	1887	0	0	0	19340
	5841	5508	6190	6514	6900	6752	7094	7134	5741	1	0	0	57675
WEGMAN 11-30			NWNW 30-129-104	F#: 8317	SOW: F	C-O: 240525		C-W: 141430		C-G: 132946		COMP: 8/14/1981	
R&LU: 8840	731 31	672 28	747 31	713 30	757 31	741 30	808 31	805 31	785 30	798 31	703 30	676 31	8936
Spacing: U	414	391	417	414	437	442	453	480	463	530	420	437	5298
	1118	953	1115	1052	1138	1037	1121	1628	1702	1667	1383	1212	15126
MUD BUTTES FEDERAL 2-12			NWSW 12-129-105	F#: 8774	SOW: AL	C-O: 194847		C-W: 803744		C-G: 48141		COMP: 11/4/1982	
R&LU: 14115	1199 29	1147 28	1267 31	1167 30	1241 31	1114 30	1202 31	1174 30	1148 30	1190 31	1128 30	1201 29	14178
Spacing: U	4123	3683	4152	3848	4212	3889	4187	4187	4222	4120	3824	4027	48474
	428	488	447	391	382	535	569	585	467	531	651	822	6296
ALEXANDER 1-25			SENE 25-129-105	F#: 10082	SOW: F	C-O: 652594		C-W: 416903		C-G: 1569851		COMP: 5/28/1983	
R&LU: 30945	2589 31	2651 28	2712 31	2565 30	2693 31	2667 30	2674 31	2667 31	2535 30	2536 31	2314 30	2316 31	30919
Spacing: U	4187	3772	4622	4329	4751	4681	3111	3100	2987	4054	3368	2731	45693
	16099	14464	17227	17111	16638	17552	18451	18211	17387	16777	15561	14936	200414
MILLER 1-24			NENE 24-129-105	F#: 10083	SOW: F	C-O: 676994		C-W: 704873		C-G: 704371		COMP: 6/1/1983	
R&LU: 26350	2463 30	2032 28	2475 31	2465 30	2447 31	2705 30	2509 31	2561 31	2436 30	2395 31	310 4	2234 11	27032
Spacing: U	3852	3421	3741	3855	3896	4123	4045	3677	3331	3263	310	3950	41464
	8737	5567	7488	8511	8046	8842	9106	9183	9203	9284	1076	13134	98177
OLSON 1-19			SESW 19-129-104	F#: 10121	SOW: AL	C-O: 202598		C-W: 370703		C-G: 141702		COMP: 6/20/1983	
R&LU: 17896	1588 31	1390 28	1531 31	1497 30	1558 31	1443 25	1579 30	1453 31	1227 22	1851 31	1441 30	1352 31	17910
Spacing: U	2081	1666	2149	2086	2306	1688	2214	1863	1440	2562	1849	1848	23752
	2105	1849	2072	2078	2246	2140	2433	2150	1774	2723	2385	2253	26208
HILTON 1-31			SENE 31-129-104	F#: 10182	SOW: F	C-O: 130104		C-W: 606433		C-G: 265865		COMP: 7/14/1983	
R&LU: 339	0 0	3 28	14 31	0 0	113 31	10 30	0 31	1 31	108 1	0 0	0 0	0 0	249
Spacing: U	0	1	0	0	1442	245	3	0	0	0	0	0	1691
	5	22	10	71	9039	1787	19	18	2	0	0	0	10973
ROLPH 1-24			SWNW 24-129-105	F#: 10228	SOW: PNA	C-O: 50		C-W: 665		C-G: 0		COMP: 8/6/1983	
HILTON 2-31			SWNE 31-129-104	F#: 10259	SOW: F	C-O: 836149		C-W: 923374		C-G: 2070697		COMP: 11/14/1983	
R&LU: 14243	1235 31	1066 28	1200 31	1167 30	1254 31	1225 30	1155 31	1231 31	1587 30	1152 31	1009 29	976 31	14257
Spacing: U	4103	3659	4071	4625	4985	4355	4596	4102	4082	3677	3234	3257	48746
	19927	18212	26232	27167	28373	28164	28612	27284	24769	24052	19845	19607	292244
MUD BUTTES STATE 1-36			NESE 36-129-105	F#: 10278	SOW: AL	C-O: 61916		C-W: 397877		C-G: 20989		COMP: 12/12/1983	
R&LU: 319	0 0	0 0	0 0	0 0	16 7	246 19	0 0	0 0	117 1	0 0	0 0	0 0	379
Spacing: U	0	0	0	0	437	1185	0	0	35	0	0	0	1657
	0	0	0	0	0	0	0	0	0	0	0	0	0
OLSON 1-30			NWSE 30-129-104	F#: 10327	SOW: WI	C-O: 212496		C-W: 518040		C-G: 66277		COMP: 1/9/1984	

Operator-Lease	Jan	Feb	Mar	Apr	May	Jun	Jul	Aug	Sep	Oct	Nov	Dec	2002 Total
MUD BUTTES FEDERAL 1-25			NENW 25-129-105	F#: 10337	SOW: WI	C-O: 202508	C-W: 707060	C-G: 54335	COMP: 2/1/1984				
MILLER 1-13			NWSE 13-129-105	F#: 10470	SOW: F	C-O: 263645	C-W: 646228	C-G: 188494	COMP: 2/29/1984				
R&LU: 12808	1218 31	1084 28	1248 31	983 30	1287 31	1088 30	1222 31	1119 31	905 30	962 31	846 30	1002 31	12964
Spacing: U	4109	3171	4313	3992	4719	4825	4425	4225	3840	3013	2560	2656	45848
	3366	3000	3486	2974	4023	3967	4504	4485	3751	3982	3884	4155	45577
BREHM 1-32			SWNW 32-129-104	F#: 10512	SOW: AL	C-O: 98805	C-W: 646032	C-G: 347142	COMP: 4/24/1984				
R&LU: 5913	430 31	485 28	517 31	385 30	497 28	509 30	534 31	550 31	558 30	532 31	533 30	430 31	5960
Spacing: U	3024	2409	2660	1895	2717	2504	2867	3039	2814	2955	2772	1936	31592
	10726	10281	11516	9411	11708	12427	13647	14103	13856	13389	9485	6988	137537
OLSON 2-19			SWNW 19-129-104	F#: 10695	SOW: TAO	C-O: 288	C-W: 2336	C-G: 0	COMP: 10/18/1984				
R&LU: 0	0 0	0 0	0 0	0 0	0 0	0 0	0 0	0 0	0 0	0 0	0 0	0 0	0
Spacing: U	0	0	0	0	0	0	0	0	0	0	0	0	0
	0	0	0	0	0	0	0	0	0	0	0	0	0
WEGMAN 2-30			NESW 30-129-104	F#: 11502	SOW: PNA	C-O: 5214	C-W: 25936	C-G: 374	COMP: 8/20/1985				
R&LU: 0	0 0	0 0	0 0	0 0	0 0	0 0	0 0	0 0	0 0	0 0	0 0	0 0	0
Spacing: U	0	0	0	0	0	0	0	0	0	0	0	0	0
	0	0	0	0	0	0	0	0	0	0	0	0	0
HILTON 3-31			NESE 31-129-104	F#: 14703	SOW: AL	C-O: 50595	C-W: 471207	C-G: 273133	COMP: 3/9/1998				
R&LU: 12130	1055 31	951 28	1066 31	978 30	1017 31	957 29	1007 31	1010 31	1004 30	1053 31	975 30	1036 31	12109
Spacing: U	5779	5321	5786	5670	5697	5370	5751	6010	5780	6427	6445	5815	69851
	6761	6882	8635	9248	8633	8208	9523	9508	9632	10660	10212	10410	108312
Unit Totals: Oil	13531	12447	13765	13084	14024	13819	13841	13741	13360	12504	9259	11224	154599
Wells: 18 Wtr	33746	29467	34142	32913	37870	35484	33911	32952	30881	30601	24782	26657	383406
Gas	75113	67226	84418	84528	97126	91411	95079	94289	88284	83066	64482	73517	998539
Pool Totals: Oil	13531	12447	13765	13084	14024	13819	13841	13741	13360	12504	9259	11224	154599
Wells: 18 Wtr	33746	29467	34142	32913	37870	35484	33911	32952	30881	30601	24782	26657	383406
Gas	75113	67226	84418	84528	97126	91411	95079	94289	88284	83066	64482	73517	998539
HORSE CREEK - RED RIVER B													
WESTPORT OIL & GAS COMPANY, L.P.													
CARL OLSON 1-13			NWNW 13-129-105	F#: 5200	SOW: AL	C-O: 2257	C-W: 10764	C-G: 501	COMP: 11/22/2002				
R&LU: 1774											153 8	2104 30	2257
Spacing: ICO											3384	7380	10764
											0	501	501
MUD BUTTES FEDERAL 2-12			NWSW 12-129-105	F#: 8774	SOW: AL	C-O: 3163	C-W: 13949	C-G: 571	COMP: 11/4/1982				
R&LU: 424	36 29	36 28	26 31	33 28	38 31	35 30	37 31	37 30	35 30	37 31	35 30	37 29	422
Spacing: SW	128	153	128	150	130	162	129	130	131	127	159	125	1652
	8	8	8	7	7	9	9	9	8	9	10	12	104
MILLER 1-24			NENE 24-129-105	F#: 10083	SOW: F	C-O: 7926	C-W: 11175	C-G: 1990	COMP: 4/2/1985				
R&LU: 904	77 30	84 28	76 31	77 30	76 31	84 30	77 31	79 31	75 30	74 31	78 4	68 11	925
Spacing: E2	120	106	116	119	121	128	125	114	103	101	109	121	1383
	0	56	0	0	0	0	0	0	0	0	33	0	89
HILTON 2-31			SWNE 31-129-104	F#: 10259	SOW: F	C-O: 9302	C-W: 11864	C-G: 2043	COMP: 11/14/1983				
R&LU: 1163	93 31	93 28	105 31	101 30	94 31	92 30	100 31	93 31	101 30	101 31	100 29	96 31	1169
Spacing: E2	127	113	126	143	102	135	142	127	126	114	135	136	1526
	0	0	0	0	0	0	0	0	0	0	0	0	0
MILLER 1-13			NWSE 13-129-105	F#: 10470	SOW: F	C-O: 8420	C-W: 30002	C-G: 2662	COMP: 11/14/1983				
R&LU: 982	92 31	82 28	79 31	86 30	82 31	82 30	78 31	84 31	79 30	84 31	83 3	88 31	999
Spacing: E2	309	314	325	300	301	308	282	318	289	298	284	295	3623
	35	32	37	31	42	42	47	47	39	42	41	43	478
Pool Totals: Oil	298	295	286	297	290	293	292	293	290	296	449	2393	5772
Wells: 5 Wtr	684	686	695	712	654	733	678	689	649	640	4071	8057	18948
Gas	43	96	45	38	49	51	56	56	47	51	84	556	1172

Operator-Lease Jan Feb Mar Apr May Jun Jul Aug Sep Oct Nov Dec 2002 Total

HULSE COULEE - MADISON

BOTTINEAU

GREAT AMERICAN ROYALTIES, INC.

HILTABRAND 13-23 SWSW 23-163-81 F#: 6336 SOW: AL C-O: 12052 C-W: 111231 C-G: 0 COMP: 10/15/1990
 R&LU: 1016 120 31 100 28 195 31 73 30 66 30 57 19 75 31 65 29 0 0 85 20 133 30 84 31 1053
 Spacing: SWSW 1034 1190 1160 1084 1090 1046 1010 980 0 1603 1196 1308 12701
 0 0 0 0 0 0 0 0 0 0 0 0 0

BLUE STREAK 21-26 NENW 26-163-81 F#: 11398 SOW: AL C-O: 5759 C-W: 79853 C-G: 0 COMP: 5/10/1985
 R&LU: 163 3 2 2 1 23 4 63 6 13 3 8 3 4 2 10 2 0 0 33 10 2 1 13 3 174
 Spacing: NENW 74 140 374 220 223 331 290 287 0 1075 100 283 3397
 0 0 0 0 0 0 0 0 0 0 0 0 0

HILTABRAND 11-23 NESW 23-163-81 F#: 12483 SOW: AL C-O: 24655 C-W: 69001 C-G: 0 COMP: 9/24/1988
 R&LU: 1925 180 31 178 28 160 31 120 30 115 30 158 16 221 31 192 29 0 0 153 17 257 30 194 31 1928
 Spacing: NESW 558 560 570 540 570 210 200 190 0 610 540 620 5168
 0 0 0 0 0 0 0 0 0 0 0 0 0

ROSCOE SISK 10-34 NWSE 34-163-81 F#: 13069 SOW: PNA C-O: 7 C-W: 5674 C-G: 0 COMP: 12/4/1990
 Pool Totals: Oil 303 280 378 256 194 223 300 267 0 271 392 291 3155
 Wells: 4 Wtr 1666 1890 2104 1844 1883 1587 1500 1457 0 3288 1836 2211 21266
 Gas 0 0 0 0 0 0 0 0 0 0 0 0 0

HUNGRY MAN BUTTE - MADISON

BILLINGS

BROSCHAT ENGINEERING & MANAGEMENT SERVICES, INC.

MACHNICKI 1-J32 NWSE 32-143-98 F#: 12117 SOW: AL C-O: 89565 C-W: 74591 C-G: 34919 COMP: 7/26/1987
 R&LU: 2582 277 30 138 21 125 17 278 29 82 8 331 23 336 31 199 27 240 30 240 31 226 30 195 31 2667
 Spacing: SE 283 195 249 378 98 262 386 245 388 316 283 253 3336
 129 64 58 130 38 69 157 93 112 112 105 91 1158

BURLINGTON RESOURCES OIL & GAS COMPANY LP

REIS 44-27H SESE 27-143-98 F#: 14897 SOW: PNA C-O: 7439 C-W: 41711 C-G: 26262 COMP: 8/4/1999
 R&LU: 0
 Spacing: SEC 0 0 0 0 0 0 0 0 0 0 0 0 0
 0 0 0 0 0 0 0 0 0 0 0 0 0

NANCE PETROLEUM CORPORATION

GRESZ 11-33H NWNW 33-143-98 F#: 14886 SOW: AL C-O: 94582 C-W: 37783 C-G: 181630 COMP: 12/12/1998
 R&LU: 14105 1366 31 1079 28 1242 31 1160 29 1115 31 1209 30 1196 31 717 24 1441 30 1454 31 1112 30 848 31 13939
 Spacing: SEC 718 614 720 666 625 677 666 379 862 944 701 448 8020
 2374 2180 2509 2356 2325 2455 2501 1623 2838 3371 3058 2317 29907

Pool Totals: Oil 1643 1217 1367 1438 1197 1540 1532 916 1681 1694 1338 1043 16606
 Wells: 3 Wtr 1001 809 969 1044 723 939 1052 624 1250 1260 984 701 11356
 Gas 2503 2244 2567 2486 2363 2524 2658 1716 2950 3483 3163 2408 31065

HURLEY - MADISON

RENVILLE

BALLANTYNE OIL

ENERGY MEYER 1 SENE 35-163-84 F#: 11227 SOW: AL C-O: 54724 C-W: 303981 C-G: 0 COMP: 11/20/1984
 R&LU: 2777 256 31 221 28 229 31 240 30 232 31 234 30 214 31 228 31 250 26 213 31 235 30 255 31 2807
 Spacing: SENE 1606 1688 1862 2095 2091 2020 2085 2075 1720 2028 1965 1825 23060
 0 0 0 0 0 0 0 0 0 0 0 0 0

ENERGY MEYER 2 NWNW 35-163-84 F#: 11303 SOW: AL C-O: 45570 C-W: 299291 C-G: 0 COMP: 2/14/1985
 R&LU: 1472 150 31 117 28 121 31 120 30 123 31 156 30 113 31 121 31 109 26 113 31 122 30 89 31 1454
 Spacing: NWNW 1595 1582 1750 1973 1960 2025 2098 2086 1725 2055 1986 1971 22806
 0 0 0 0 0 0 0 0 0 0 0 0 0

ENERGY KELLY 2 NWSE 35-163-84 F#: 11304 SOW: AL C-O: 48485 C-W: 410506 C-G: 0 COMP: 7/13/1985
 R&LU: 1415 142 31 104 28 115 31 115 30 122 31 150 30 109 29 116 31 105 26 109 31 120 30 102 31 1409
 Spacing: NWSE 2189 2236 2475 2780 2772 2680 2675 2855 2395 2840 2741 2630 31268
 0 0 0 0 0 0 0 0 0 0 0 0 0

Operator-Lease	Jan	Feb	Mar	Apr	May	Jun	Jul	Aug	Sep	Oct	Nov	Dec	2002 Total
Pool Totals: Oil	548	442	465	475	477	540	436	465	464	435	477	446	5670
Wells: 3 Wtr	5390	5506	6087	6848	6823	6725	6858	7016	5840	6923	6692	6426	77134
Gas	0	0	0	0	0	0	0	0	0	0	0	0	0
<hr/>													
ICE CAVES - BAKKEN							BILLINGS						
WILLISTON INDUSTRIAL SUPPLY CORPORATION													
NORTHROP 1													
R&LU: 2360	201 31	171 28	204 31	192 30	203 31	180 30	186 30	191 31	186 30	193 31	178 30	207 31	2292
Spacing: NW	5	10	5	5	5	5	7	5	3	5	7	7	69
	0	0	0	0	0	0	0	0	0	0	0	0	0
<hr/>													
ICE CAVES - DUPEROW							BILLINGS						
WILLISTON INDUSTRIAL SUPPLY CORPORATION													
9210 JV-P FEDERAL DF 1													
9210 JV-P FEDERAL DH 1													
<hr/>													
ICE CAVES - RED RIVER							BILLINGS, MCKENZIE						
CAMWEST EXPLORATION LLC													
BETA RACE FEDERAL 22-6													
R&LU: 21864	0 0	0 0	0 0	332 6	3054 31	3068 30	2635 31	2932 31	2689 30	2691 31	2810 29	2249 31	22460
Spacing: W2	0	0	0	3	418	264	241	271	244	282	277	214	2214
	0	0	0	6960	100484	105058	81589	92317	85658	86858	90192	71936	721052
<hr/>													
WILLISTON INDUSTRIAL SUPPLY CORPORATION													
9210 JV-P FEDERAL DF 1													
Pool Totals: Oil	0	0	0	332	3054	3068	2635	2932	2689	2691	2810	2249	22460
Wells: 2 Wtr	0	0	0	3	418	264	241	271	244	282	277	214	2214
Gas	0	0	0	6960	100484	105058	81589	92317	85658	86858	90192	71936	721052
<hr/>													
INDIAN HILL - BIRDBEAR							MCKENZIE						
AVIARA ENERGY CORPORATION													
G. KELTER ET AL 28-1													
CITATION OIL & GAS CORP.													
EDNA DEVITT 2-29													
R&LU: 0	0 0	0 0	0 0	0 0	0 0	0 0	0 0	0 0	0 0	0 0	0 0	0 0	0
Spacing: SE	0	0	0	0	0	0	0	0	0	0	0	0	0
	0	0	0	0	0	0	0	0	0	0	0	0	0
<hr/>													
HUNT PETROLEUM (AEC), INC.													
DEER PASS 20-2													
R&LU: 1229	123 31	117 28	114 31	116 30	108 31	114 30	98 31	70 31	68 30	107 29	87 30	99 31	1221
Spacing: SW	43	38	40	36	44	34	24	23	24	38	38	37	419
	878	844	808	944	904	991	879	851	421	860	712	802	9894
<hr/>													
NANCE PETROLEUM CORPORATION													
PAPINEAU 1-17													
R&LU: 5483	115 9	78 28	553 31	627 30	593 22	730 30	683 30	112 7	587 27	555 31	501 30	288 29	5422
Spacing: SW	62	496	682	1557	1136	1535	1394	245	1151	959	903	629	10749
	206	164	223	438	594	882	825	342	489	612	560	336	5671
<hr/>													
WYOMING RESOURCES CORPORATION													
TENNECO STATE 2-19													
TENNECO STATE 1-19													
R&LU: 5057	428 31	381 28	436 31	352 25	530 31	486 30	462 31	378 26	463 30	318 24	431 30	425 31	5090
Spacing: SE	703	654	734	614	902	842	783	728	822	682	811	802	9077
	234	215	227	183	317	320	299	234	325	214	226	231	3025
<hr/>													
Pool Totals: Oil	666	576	1103	1095	1231	1330	1243	560	1118	980	1019	812	11733
Wells: 6 Wtr	808	1188	1456	2207	2082	2411	2201	996	1997	1679	1752	1468	20245
Gas	1318	1223	1258	1565	1815	2193	2003	1427	1235	1686	1498	1369	18590

Operator-Lease	Jan	Feb	Mar	Apr	May	Jun	Jul	Aug	Sep	Oct	Nov	Dec	2002 Total
INDIAN HILL - DUPEROW													
CITATION OIL & GAS CORP.													
EDNA DEVITT 1-29			NWSE 29-153-101	F#: 10335	SOW: AL	C-O: 246579	C-W: 49898	C-G: 153046	COMP: 7/7/1989				
R&LU: 7687	687 31	608 28	664 31	628 30	652 31	615 30	662 31	635 31	608 30	631 31	628 30	623 31	7641
Spacing: SE	179	136	139	160	172	95	82	69	85	149	130	159	1555
	409	352	378	346	346	395	477	421	391	366	366	328	4575
FJELSTAD 3-6			LT11 6-152-101	F#: 10527	SOW: PNA	C-O: 82986	C-W: 84366	C-G: 53534	COMP: 5/27/1986				
JOHNSON 1-30			SENW 30-153-101	F#: 11524	SOW: AL	C-O: 501722	C-W: 838526	C-G: 476100	COMP: 9/22/1985				
R&LU: 2334	488 28	546 24	55 22	0 0	12 15	22 17	45 31	111 28	238 30	181 27	235 30	182 27	2115
Spacing: NW	4486	3486	2172	0	1123	993	2319	1822	1940	1631	1717	1492	23181
	956	817	358	0	117	43	163	155	331	279	289	258	3766
CONOCO INC.													
NELSON 1 1			NENE 12-152-102	F#: 8789	SOW: PNA	C-O: 22368	C-W: 44362	C-G: 22686	COMP: 9/11/1987				
NELSON 4 1			SWSE 1-152-102	F#: 10658	SOW: PNA	C-O: 172573	C-W: 217391	C-G: 105150	COMP: 6/15/1984				
HUNT PETROLEUM (AEC), INC.													
PAGE 30-1			SENE 30-153-101	F#: 10407	SOW: AL	C-O: 24460	C-W: 14610	C-G: 10439	COMP: 12/17/1994				
R&LU: 2257	198 31	177 28	201 31	153 18	225 31	195 30	189 31	182 31	49 11	197 20	210 30	205 31	2181
Spacing: NE	176	150	179	112	167	167	180	171	49	141	176	186	1854
	120	137	147	91	168	160	168	128	20	103	140	172	1554
DEER PASS 20-2			SESW 20-153-101	F#: 10910	SOW: AL	C-O: 21197	C-W: 2806	C-G: 34643	COMP: 9/16/1993				
R&LU: 473	48 31	45 28	44 31	44 30	42 31	44 30	38 31	27 31	26 30	40 29	34 30	38 31	470
Spacing: SW	17	15	16	14	17	13	9	9	9	15	15	14	163
	338	325	312	363	348	400	357	346	181	348	293	328	3939
FEDERAL-IVERSON 30-1			NESE 30-153-101	F#: 11474	SOW: SI	C-O: 46	C-W: 1670	C-G: 117	COMP: 9/9/1995				
R&LU: 0	0 0	0 0	0 0	0 0	0 0	0 0	0 0	0 0	0 0	0 0	0 0	0 0	0
Spacing: SE	0	0	0	0	0	0	0	0	0	0	0	0	0
	0	0	0	0	0	0	0	0	0	0	0	0	0
ELK 28-4			SESW 28-153-101	F#: 12910	SOW: AL	C-O: 320089	C-W: 28828	C-G: 170422	COMP: 8/20/1993				
R&LU: 18685	1015 31	986 28	924 31	930 30	1509 31	1650 30	1653 31	2109 31	1860 30	2029 29	2080 29	1883 31	18628
Spacing: SW	305	274	246	184	262	217	211	251	234	230	253	236	2903
	912	899	962	786	1146	1032	1022	1283	1332	1196	1687	1603	13860
NANCE PETROLEUM CORPORATION													
ECKERT 12 1			LT 5 5-152-101	F#: 11009	SOW: PNA	C-O: 125106	C-W: 185459	C-G: 78576	COMP: 10/4/1984				
PAPINEAU 1-17			SESW 17-153-101	F#: 11031	SOW: AL	C-O: 355343	C-W: 275583	C-G: 194238	COMP: 1/31/1985				
R&LU: 5859	359 9	240 28	365 29	427 30	404 22	498 30	465 30	88 8	399 27	932 31	831 30	476 29	5484
Spacing: S2*	193	1547	2126	1059	773	1045	949	190	784	1591	1498	1044	12799
	110	275	404	336	433	638	600	275	368	935	849	482	5705
METZGER 1-9			E2SE 24-153-102	F#: 11252	SOW: PNA	C-O: 10335	C-W: 9430	C-G: 3442	COMP: 9/9/1985				
WESTPORT OIL & GAS COMPANY, L.P.													
NELSON 4 2			SWSE 1-152-102	F#: 9507	SOW: AL	C-O: 93646	C-W: 181327	C-G: 44096	COMP: 3/21/1992				
R&LU: 3268	554 31	397 28	242 23	412 30	413 31	298 23	542 31	267 23	48 24	0 7	0 0	0 0	3173
Spacing: S2*	1676	1436	1426	1564	1445	999	1575	1209	289	71	0	0	11690
	195	191	172	229	257	218	317	200	132	0	0	0	1911
WYOMING RESOURCES CORPORATION													
TENNECO STATE 2-19			SWSW 20-153-101	F#: 11844	SOW: PNA	C-O: 157881	C-W: 27824	C-G: 115638	COMP: 12/21/1986				
TENNECO STATE 1-19			SWSW 20-153-101	F#: 11845	SOW: AL	C-O: 15765	C-W: 26750	C-G: 7550	COMP: 1/1/2000				
R&LU: 5237	444 31	395 28	450 31	365 25	549 31	504 30	479 31	390 26	480 30	329 24	446 30	440 31	5271
Spacing: SE	728	678	760	636	934	871	811	754	851	602	840	831	9296
	238	217	231	185	322	324	304	237	329	218	229	234	3068
Pool Totals: Oil	3793	3394	2945	2959	3806	3826	4073	3809	3708	4339	4464	3847	44963
Wells: 15 Wtr	7760	7722	7064	3729	4893	4400	6136	4475	4241	4430	4629	3962	63441
Gas	3278	3213	2964	2336	3137	3210	3408	3045	3084	3445	3853	3405	38378

Operator-Lease Jan Feb Mar Apr May Jun Jul Aug Sep Oct Nov Dec 2002 Total

INDIAN HILL - MADISON

MCKENZIE, WILLIAMS

APACHE CORPORATION

JM 1-31 NWNW 31-153-101 F#: 10832 SOW: PNA C-O: 71298 C-W: 117255 C-G: 32438 COMP: 4/15/1985

AVIARA ENERGY CORPORATION

G. KELTER ET AL 28-1 SWNE 28-153-101 F#: 9959 SOW: PNA C-O: 37629 C-W: 38917 C-G: 44322 COMP: 3/20/1984

BASIC EARTH SCIENCE SYSTEMS, INC.

EDWIN M. DAHL 23-1 SWSE 23-153-101 F#: 7795 SOW: AL C-O: 91964 C-W: 65992 C-G: 6602 COMP: 9/12/1984
 R&LU: 3027 300 28 232 28 264 31 257 30 258 31 242 30 259 30 244 31 231 30 249 31 246 30 239 31 3021
 Spacing: SE 246 196 245 209 225 199 211 218 241 226 205 231 2652
 14 14 16 15 16 15 15 16 15 16 15 15 182

CITATION OIL & GAS CORP.

EDNA DEVITT 2-29 NWSE 29-153-101 F#: 10338 SOW: AL C-O: 245507 C-W: 138903 C-G: 128864 COMP: 1/21/1984
 R&LU: 3200 284 31 242 28 288 31 267 30 277 31 263 25 266 31 265 31 258 30 264 31 256 30 265 31 3195
 Spacing: SE 347 316 331 332 350 250 275 267 258 354 345 369 3794
 310 281 337 183 193 118 278 265 249 250 216 222 2902

FJELSTAD 1-1 LT9 1-152-102 F#: 10379 SOW: PNA C-O: 45798 C-W: 85805 C-G: 44215 COMP: 12/1/1983
 WANG 1-31 SESE 31-153-101 F#: 10468 SOW: AL C-O: 304509 C-W: 174876 C-G: 175644 COMP: 2/11/1984
 R&LU: 3890 336 31 295 28 305 29 353 29 335 31 306 30 366 31 329 31 310 30 312 31 309 30 317 31 3873
 Spacing: SE 690 641 659 721 720 408 597 439 433 690 655 652 7305
 187 153 194 195 207 206 226 222 307 322 245 296 2760

FJELSTAD 2-6 SWSW 6-152-101 F#: 10472 SOW: PNA C-O: 282270 C-W: 97909 C-G: 255020 COMP: 1/8/1984
 FJELSTAD 3-6 LT11 6-152-101 F#: 10527 SOW: PNA C-O: 76158 C-W: 27768 C-G: 67595 COMP: 2/10/1984
 JOHNSON 1-31 SESW 31-153-101 F#: 10737 SOW: AL C-O: 179607 C-W: 213489 C-G: 79803 COMP: 5/7/1984
 R&LU: 3300 302 31 244 27 311 31 252 27 299 31 249 26 287 28 274 30 268 30 270 31 277 30 272 31 3305
 Spacing: SW 637 562 672 597 680 462 493 497 493 596 660 765 7114
 159 142 167 171 228 180 242 231 194 182 156 169 2221

WANG 1-30 SESW 30-153-101 F#: 11021 SOW: AL C-O: 87815 C-W: 95187 C-G: 54361 COMP: 2/15/1985
 R&LU: 2526 230 31 189 26 210 31 210 30 215 31 218 29 221 29 212 31 193 30 215 31 205 30 196 31 2514
 Spacing: SW 379 346 396 406 415 219 315 231 197 370 369 378 4021
 126 120 180 187 211 202 259 206 203 198 193 196 2281

NELSEN 1-32 NWSW 32-153-101 F#: 11034 SOW: PNA C-O: 70761 C-W: 139883 C-G: 52557 COMP: 9/28/1984
 EDNA DEVITT 2-32 NENE 32-153-101 F#: 11140 SOW: AL C-O: 230508 C-W: 147353 C-G: 159866 COMP: 11/16/1984
 R&LU: 3521 330 31 272 28 299 31 295 30 288 31 290 30 297 31 295 31 266 30 275 30 264 28 295 31 3466
 Spacing: NE 472 433 451 381 419 417 423 440 410 503 475 488 5312
 139 131 269 339 385 274 309 407 341 370 363 342 3669

NELSEN 2-32 NWSE 32-153-101 F#: 11261 SOW: AL C-O: 168158 C-W: 149144 C-G: 168128 COMP: 3/7/1985
 R&LU: 4706 419 26 423 28 428 31 407 30 422 31 389 30 416 31 394 31 392 30 401 31 386 27 406 31 4883
 Spacing: SE 679 582 577 558 560 463 529 445 415 579 574 560 6521
 493 522 546 525 547 537 559 570 555 542 453 348 6197

FREDRICKSON 1-2 SWNE 2-152-102 F#: 11407 SOW: AL C-O: 136608 C-W: 150266 C-G: 79404 COMP: 5/30/1985
 R&LU: 3317 281 31 246 28 284 31 270 30 284 31 267 30 264 31 264 31 200 23 360 31 267 30 271 31 3258
 Spacing: NE 487 439 486 459 499 366 389 371 316 728 528 532 5600
 271 225 274 216 247 269 281 248 225 276 253 264 3049

JOHNSON 1-30 SENW 30-153-101 F#: 11524 SOW: AL C-O: 1944 C-W: 22998 C-G: 2945 COMP: 6/22/2002
 R&LU: 1896 41 17 88 31 232 31 445 30 362 27 411 30 365 27 1944
 Spacing: NW 1881 4401 3830 3654 3094 3301 2837 22998
 79 312 330 661 559 543 461 2945

HUNT PETROLEUM (AEC), INC.

NOR-CORP 29-1 NWNE 29-153-101 F#: 10116 SOW: PNA C-O: 212623 C-W: 12669 C-G: 148821 COMP: 6/27/1983
 ELK 28-1 NWSW 28-153-101 F#: 10169 SOW: PNA C-O: 89 C-W: 0 C-G: 10 COMP: 6/27/1983
 PAGE 30-1 SENE 30-153-101 F#: 10407 SOW: PNA C-O: 80004 C-W: 5184 C-G: 79550 COMP: 11/19/1985

Operator-Lease	Jan	Feb	Mar	Apr	May	Jun	Jul	Aug	Sep	Oct	Nov	Dec	2002 Total
ELK 28-2			NWSW 28-153-101		F#: 10792	SOW: AL	C-O: 380283		C-W: 8944		C-G: 252921	COMP: 9/26/1984	
R&LU: 4900	453 31	394 28	409 31	401 30	414 31	373 30	392 31	395 31	389 30	385 29	384 30	370 31	4759
Spacing: SW	57	44	91	60	53	66	81	66	39	69	51	72	749
	138	110	83	109	159	179	183	178	176	158	177	100	1750
JEPSON 29-1			NENW 29-153-101		F#: 10903	SOW: AL	C-O: 282712		C-W: 1532		C-G: 275647	COMP: 6/25/1984	
R&LU: 2692	218 25	201 28	222 31	172 21	223 31	200 30	196 31	207 28	180 27	205 29	189 30	203 31	2416
Spacing: NW	4	2	0	40	20	0	18	11	0	0	0	0	95
	44	77	73	76	108	110	117	104	122	76	57	51	1015
REHAB 33-1			N2NW 33-153-101		F#: 10939	SOW: AL	C-O: 220411		C-W: 56645		C-G: 173570	COMP: 3/28/1985	
R&LU: 2801	282 31	270 28	294 31	264 30	237 30	264 30	285 31	253 31	98 15	266 16	254 30	255 31	3022
Spacing: NW	331	294	344	339	347	326	338	335	122	227	359	359	3721
	97	166	185	198	227	223	200	234	92	163	217	226	2228
JEPSON 29-2			NESW 29-153-101		F#: 11037	SOW: AL	C-O: 165071		C-W: 66707		C-G: 129373	COMP: 1/28/1985	
R&LU: 3760	305 31	280 28	307 31	302 30	320 31	292 30	316 31	311 31	302 30	314 29	289 30	301 31	3639
Spacing: SW	223	178	236	190	203	195	196	212	183	218	172	181	2387
	185	117	153	219	230	240	277	254	253	274	185	263	2650
REHAB 28-2			SWNW 28-153-101		F#: 11430	SOW: AL	C-O: 122150		C-W: 8101		C-G: 91795	COMP: 6/9/1985	
R&LU: 1914	176 31	147 28	162 31	143 30	177 31	147 30	147 31	144 31	151 30	140 29	144 30	155 31	1833
Spacing: NW	50	56	50	60	44	59	57	63	39	58	49	50	635
	66	58	47	95	103	97	107	77	91	68	67	31	907
DEER PASS 20-3			SESW 20-153-101		F#: 11470	SOW: AL	C-O: 664593		C-W: 32327		C-G: 777946	COMP: 7/28/1985	
R&LU: 10292	933 31	790 28	908 31	841 30	860 30	798 30	844 31	955 31	903 30	858 29	865 30	931 31	10486
Spacing: SW	196	174	195	196	177	202	185	188	172	191	149	194	2219
	470	380	392	482	473	491	494	500	537	489	418	493	5619
FEDERAL-IVERSON 30-1			NESE 30-153-101		F#: 11474	SOW: PNA	C-O: 91274		C-W: 61147		C-G: 73206	COMP: 9/10/1985	
ELK 28-3			SWSE 28-153-101		F#: 11475	SOW: AL	C-O: 178201		C-W: 3858		C-G: 103418	COMP: 8/18/1985	
R&LU: 3234	284 31	268 28	283 31	260 30	260 31	232 30	277 31	255 31	254 30	251 29	250 30	258 31	3132
Spacing: SE	11	11	15	26	2	12	13	21	15	21	2	9	158
	166	119	91	152	136	147	169	185	97	158	161	110	1691
NANCE PETROLEUM CORPORATION													
WILLOW 1-4			SWNW 4-152-101		F#: 8957	SOW: AL	C-O: 75693		C-W: 43709		C-G: 86952	COMP: 3/4/1990	
R&LU: 4659	367 28	377 17	448 31	392 30	398 31	370 30	388 31	388 30	379 30	373 31	356 29	384 30	4620
Spacing: NW	161	153	178	199	196	207	163	186	171	180	176	191	2161
	476	289	527	510	527	510	527	516	510	527	494	510	5923
ECKERT 2-6			SWNE 6-152-101		F#: 10088	SOW: AL	C-O: 181403		C-W: 13987		C-G: 160985	COMP: 9/15/1983	
R&LU: 4529	496 31	332 28	469 31	369 30	339 31	330 25	420 31	271 31	328 22	378 31	396 30	349 26	4477
Spacing: NE	123	30	45	38	12	65	5	124	21	120	4	61	648
	369	239	313	434	280	397	473	535	363	433	405	378	4619
ECKERT 2-5			NESW 5-152-101		F#: 10089	SOW: AL	C-O: 232079		C-W: 63152		C-G: 218341	COMP: 11/3/1983	
R&LU: 3143	309 31	253 28	264 31	300 30	307 31	297 30	270 31	279 31	248 24	292 30	267 30	282 31	3368
Spacing: SW	272	215	322	277	338	336	320	317	219	301	313	290	3520
	330	213	177	418	469	472	495	509	399	372	341	367	4562
ECKERT 3-5			SWNW 5-152-101		F#: 10655	SOW: PNA	C-O: 198042		C-W: 74804		C-G: 177156	COMP: 3/28/1984	
ECKERT 4-5			NWSE 5-152-101		F#: 10812	SOW: AL	C-O: 456461		C-W: 77504		C-G: 378321	COMP: 6/19/1984	
R&LU: 7724	694 31	596 28	658 31	628 30	656 31	611 30	641 31	665 31	642 30	646 31	637 30	658 31	7732
Spacing: SE	608	504	573	548	533	501	546	531	518	508	513	498	6381
	795	739	670	762	837	730	837	725	692	789	756	790	9122
ECKERT 12 1			LT 5 5-152-101		F#: 11009	SOW: AL	C-O: 6499		C-W: 29121		C-G: 7982	COMP: 8/30/1999	
R&LU: 1337	215 31	195 28	177 31	144 30	184 31	57 17	30 1	0 0	0 0	0 0	0 0	0 0	1002
Spacing: NW	818	730	831	884	771	389	0	0	0	0	0	0	4423
	248	224	248	240	248	136	8	248	8	0	8	0	1616

Operator-Lease	Jan	Feb	Mar	Apr	May	Jun	Jul	Aug	Sep	Oct	Nov	Dec	2002 Total
ECKERT 5-5													
			NWNE 5-152-101		F#: 11070	SOW: AL	C-O: 310283	C-W: 40623	C-G: 258658	COMP: 9/28/1984			
R&LU: 8759	777 31	704 27	795 31	773 29	767 31	780 30	701 31	725 29	753 30	766 31	718 30	743 31	9002
Spacing: NE	237	168	209	137	203	194	187	185	188	173	162	164	2207
	639	606	606	683	620	745	772	691	683	622	458	704	7829
LINDVIG 1-4													
			SWSW 4-152-101		F#: 11151	SOW: AL	C-O: 167605	C-W: 6270	C-G: 180293	COMP: 11/5/1984			
R&LU: 3577	59 9	262 28	320 31	284 30	329 31	301 28	331 30	364 31	283 30	333 31	330 30	296 31	3492
Spacing: SW	0	0	50	0	50	0	41	6	29	39	31	65	311
	34	273	224	259	649	513	476	574	510	436	409	375	4732
FREDRICKSON 33-33 1													
			NWSE 33-153-101		F#: 11345	SOW: AL	C-O: 128071	C-W: 60758	C-G: 97016	COMP: 3/19/1985			
R&LU: 2658	215 30	131 26	216 31	178 30	228 31	212 30	208 31	218 31	195 30	201 31	208 30	200 31	2410
Spacing: SE	416	286	411	368	343	317	282	267	321	321	340	249	3921
	0	0	0	150	155	150	155	155	150	155	150	155	1375
STATE OF NORTH DAKOTA "F" 1													
			NWNE 33-153-101		F#: 11492	SOW: AL	C-O: 256100	C-W: 86665	C-G: 205575	COMP: 5/23/1985			
R&LU: 9775	885 31	774 28	873 30	832 30	870 31	762 30	805 28	583 12	879 30	868 31	874 30	901 31	9906
Spacing: NE	617	514	529	538	569	469	488	316	642	559	518	503	6262
	726	753	796	808	831	766	822	446	764	897	819	807	9235
POWERS 1													
			NESW 33-153-101		F#: 11523	SOW: AL	C-O: 93502	C-W: 110165	C-G: 74029	COMP: 7/14/1985			
R&LU: 2440	176 25	129 24	13 1	262 30	222 28	176 27	220 31	205 28	192 28	206 29	166 27	119 31	2086
Spacing: SW	354	204	0	630	487	456	546	487	378	452	394	230	4618
	214	222	118	242	546	438	588	520	493	427	281	304	4393
STATE OF NORTH DAKOTA "F" 2													
			SWNW 34-153-101		F#: 11575	SOW: AL	C-O: 131310	C-W: 45824	C-G: 120130	COMP: 9/18/1985			
R&LU: 3208	205 23	255 28	244 29	235 28	224 30	263 25	334 29	297 31	263 29	272 31	218 30	264 31	3074
Spacing: NW	155	167	204	226	185	293	319	310	249	402	237	190	2937
	312	354	392	347	360	364	444	479	386	367	338	376	4519
STATE 1-36													
			SWSE 36-153-102		F#: 11990	SOW: AL	C-O: 206820	C-W: 129034	C-G: 103252	COMP: 7/31/1986			
R&LU: 9410	866 31	755 28	785 29	803 30	734 30	662 25	730 30	762 31	701 30	788 30	709 30	798 31	9093
Spacing: SE	472	437	421	454	397	323	389	436	338	449	417	430	4963
	112	101	105	108	109	90	108	112	108	109	108	112	1282
STATE 2-36													
			NESW 36-153-102		F#: 12025	SOW: AL	C-O: 193012	C-W: 166868	C-G: 159259	COMP: 8/29/1987			
R&LU: 6399	569 31	526 28	538 31	532 30	535 31	530 30	558 31	530 31	501 30	517 31	511 28	540 31	6387
Spacing: SW	361	345	357	221	366	373	368	364	349	323	357	382	4166
	310	280	310	600	620	600	620	620	600	620	561	620	6361
COULTER 1-19													
			SWNW 19-153-101		F#: 11238	SOW: AL	C-O: 163650	C-W: 83444	C-G: 231875	COMP: 7/30/1985			
R&LU: 6797	659 31	577 28	622 30	613 30	608 31	559 29	569 31	556 31	529 30	550 31	478 30	524 31	6844
Spacing: NW	258	237	261	291	293	214	226	221	223	225	121	143	2713
	863	779	1222	815	878	816	873	890	844	896	796	913	10585
METZGER 1-9													
			E2SE 24-153-102		F#: 11252	SOW: AL	C-O: 216856	C-W: 50073	C-G: 196182	COMP: 1/23/1986			
R&LU: 5186	248 31	448 28	528 31	480 30	556 31	475 30	529 31	446 31	426 30	352 31	304 30	455 31	5247
Spacing: SW	272	404	497	459	511	441	515	438	417	359	356	486	5155
	513	529	721	407	473	441	482	398	388	330	311	427	5420
PANTERRA PETROLEUM													
ECKERT 1-6													
			NESE 6-152-101		F#: 6501	SOW: PNA	C-O: 158755	C-W: 46170	C-G: 134934	COMP: 9/24/1982			
SUPERIOR OIL CO.													
STATE OF NORTH DAKOTA 36-43													
			NESE 36-153-102		F#: 11122	SOW: DRY	C-O: 28	C-W: 0	C-G: 0	COMP: 10/13/1984			
WESTPORT OIL & GAS COMPANY, L.P.													
M. J. GREEN 1													
			SWNW 7-152-101		F#: 9430	SOW: PNA	C-O: 140553	C-W: 130673	C-G: 132902	COMP: 10/20/1982			
GREENGARD 1													
			SWSE 34-153-101		F#: 10645	SOW: AL	C-O: 202784	C-W: 62835	C-G: 162257	COMP: 3/20/1984			
R&LU: 2061	194 30	181 28	191 31	184 30	178 29	184 28	169 29	203 30	156 29	177 31	178 29	167 31	2162
Spacing: SE	408	280	334	414	395	349	440	0	385	407	363	405	4180
	458	408	430	274	297	423	373	452	303	201	187	196	4002

Operator-Lease	Jan	Feb	Mar	Apr	May	Jun	Jul	Aug	Sep	Oct	Nov	Dec	2002 Total
ECKERT 7 1			NENE 7-152-101	F#: 10685	SOW: AL	C-O: 160238	C-W: 185026	C-G: 147378	COMP: 4/8/1984				
R&LU: 2963	299 31	260 28	278 31	262 30	203 27	244 30	244 31	248 31	237 30	212 31	159 20	250 27	2896
Spacing: NE	649	580	602	624	539	560	551	587	539	546	310	713	6800
	153	143	153	154	298	266	367	280	275	288	168	241	2786
NELSON 3 1			NENE 12-152-102	F#: 10723	SOW: AL	C-O: 234534	C-W: 129629	C-G: 237675	COMP: 6/1/1984				
R&LU: 3495	385 31	284 28	266 31	286 30	302 31	288 30	307 31	294 31	293 30	293 31	315 30	296 31	3609
Spacing: NE	472	390	349	382	387	370	412	418	399	405	401	406	4791
	448	403	401	453	481	391	473	486	474	441	384	406	5241
FOSSUM 24 1			SESW 34-153-101	F#: 10788	SOW: AL	C-O: 239472	C-W: 167522	C-G: 183505	COMP: 6/15/1984				
R&LU: 7718	695 31	621 28	665 28	652 23	673 31	620 29	641 30	623 30	608 30	625 31	597 30	635 31	7655
Spacing: SW	831	873	899	858	958	790	886	888	808	842	793	868	10294
	654	590	614	580	620	584	608	613	560	562	511	563	7059
MARCUS 1			SWNE 34-153-101	F#: 10854	SOW: AL	C-O: 122779	C-W: 115576	C-G: 83286	COMP: 10/3/1984				
R&LU: 3270	311 27	266 27	302 30	279 27	272 29	281 28	281 29	277 30	262 29	271 30	260 30	263 30	3325
Spacing: NE	599	691	706	568	646	580	577	631	608	614	609	556	7385
	182	204	232	209	237	231	233	267	255	254	200	218	2722
FOSSUM 14 1			SWSW 35-153-101	F#: 10855	SOW: AL	C-O: 404607	C-W: 67363	C-G: 288160	COMP: 9/1/1984				
R&LU: 7170	660 30	599 28	598 31	598 30	687 30	520 30	553 31	600 30	641 30	553 30	560 30	586 31	7155
Spacing: SW	120	186	211	111	141	165	215	117	123	133	150	174	1846
	467	462	376	433	446	523	503	569	429	400	354	302	5264
NELSON 43 1			NESE 1-152-102	F#: 11273	SOW: AL	C-O: 134249	C-W: 110784	C-G: 142148	COMP: 2/14/1985				
R&LU: 5700	429 23	510 27	517 28	538 30	500 31	492 29	466 31	404 24	451 29	489 30	466 29	450 31	5712
Spacing: SE	349	352	401	342	321	315	187	295	375	484	436	451	4308
	498	577	485	572	569	383	500	319	259	381	369	371	5283
LINDVIG 4 1			SWSE 4-152-101	F#: 11323	SOW: AL	C-O: 157251	C-W: 55520	C-G: 140057	COMP: 2/14/1985				
R&LU: 3614	309 31	282 28	297 31	297 30	318 31	284 30	322 31	318 30	297 30	297 31	289 30	302 31	3612
Spacing: SE	263	272	285	325	304	271	287	277	293	304	272	299	3452
	396	331	362	387	423	387	459	418	377	350	313	356	4559
WYOMING RESOURCES CORPORATION													
TENNECO STATE 2-19			SWSW 20-153-101	F#: 11844	SOW: PNA	C-O: 9744	C-W: 1890	C-G: 7701	COMP: 2/25/1987				
TENNECO STATE 1-19			SWSW 20-153-101	F#: 11845	SOW: AL	C-O: 963	C-W: 1635	C-G: 517	COMP: 1/1/2000				
R&LU: 325	27 31	28 28	27 31	17 25	37 31	33 30	26 31	26 26	31 30	23 24	20 30	30 31	325
Spacing: SE	45	42	47	39	58	54	50	47	53	37	52	52	576
	16	15	16	13	22	22	21	17	23	15	16	16	212
ZINKE & TRUMBO, INC.													
CRATCHETT 34-5			SWSE 5-152-102	F#: 12291	SOW: AL	C-O: 2931	C-W: 13543	C-G: 0	COMP: 5/20/2001				
R&LU: 1542	109 26	80 23	0 0	60 5	258 16	32 4	115 7	123 8	299 18	174 15	162 12	31 6	1443
Spacing: SE	0	0	0	65	770	172	322	232	1045	1045	708	138	4497
	0	0	0	0	0	0	0	0	0	0	0	0	0
Pool Totals: Oil	15291	13918	15065	14692	15254	13934	14779	14434	14434	14783	14174	14622	175380
Wells: 56 Wtr	13669	12334	13470	13572	14487	13729	16843	15314	15678	17152	15927	15621	177796
Gas	12078	11349	12505	13020	14465	13745	15245	14866	13971	13973	12456	13094	160767

**INDIAN HILL - RED RIVER
APACHE CORPORATION**

MCKENZIE, WILLIAMS

FJELSTAD 1-6			LT11 6-152-101	F#: 10190	SOW: PNA	C-O: 247446	C-W: 197986	C-G: 281410	COMP: 9/5/1983				
AVIARA ENERGY CORPORATION													
G. KELTER ET AL 28-1			SWNE 28-153-101	F#: 9959	SOW: PNA	C-O: 9602	C-W: 5083	C-G: 18197	COMP: 3/2/1983				
BASIC EARTH SCIENCE SYSTEMS, INC.													
EDWIN M. DAHL 23-1			SWSE 23-153-101	F#: 7795	SOW: PNA	C-O: 26011	C-W: 13896	C-G: 25877	COMP: 12/5/1980				
CITATION OIL & GAS CORP.													
EDNA DEVITT 1-32			NENE 32-153-101	F#: 10736	SOW: PNA	C-O: 594	C-W: 41	C-G: 0	COMP: 6/16/1984				

Operator-Lease	Jan	Feb	Mar	Apr	May	Jun	Jul	Aug	Sep	Oct	Nov	Dec	2002 Total
EDNA DEVITT 1-32 R			NENE 32-153-101	F#: 15199	SOW: AL	C-O: 22357	C-W: 25032	C-G: 25789	COMP: 12/29/2001				
R&LU: 21862	2696 31	2057 28	1973 31	1828 28	2048 29	1727 30	1730 31	1663 31	1554 30	1603 31	1377 30	1340 31	21596
Spacing: E2	2789	2315	2462	2137	2418	1716	1709	1687	1621	2141	1814	1766	24575
	2767	2401	2551	2280	2378	1948	2181	2155	1802	2128	1586	1218	25395
CONOCO INC.													
FOSSUM 1			SWSW 34-153-101	F#: 6996	SOW: PNA	C-O: 31281	C-W: 86776	C-G: 38395	COMP: 9/25/1983				
NELSON 1 1			NENE 12-152-102	F#: 8789	SOW: PNA	C-O: 51646	C-W: 27888	C-G: 42530	COMP: 12/30/1981				
HARPER OIL CO.													
FEDERAL LAND BANK 1-26			NENW 26-153-101	F#: 6616	SOW: PNA	C-O: 217905	C-W: 244187	C-G: 185081	COMP: 11/22/1978				
VERLIN FOSSUM ET AL 26-1			NWSE 26-153-101	F#: 7248	SOW: PNA	C-O: 28002	C-W: 23653	C-G: 40502	COMP: 1/5/1980				
HUNT PETROLEUM (AEC), INC.													
NOR-CORP 29-1			NWNE 29-153-101	F#: 10116	SOW: AL	C-O: 3433	C-W: 59	C-G: 19619	COMP: 8/7/2000				
R&LU: 168	0 0	0 0	0 0	0 0	0 0	0 0	0 0	10 1	0 0	0 0	0 0	0 0	10
Spacing: N2	0	0	0	0	0	0	0	0	0	0	0	0	0
	674	632	685	742	847	798	780	719	585	480	282	294	7518
ELK 28-1			NWSW 28-153-101	F#: 10169	SOW: AL	C-O: 496013	C-W: 145848	C-G: 530866	COMP: 7/19/1983				
R&LU: 3554	330 27	325 28	321 31	316 22	311 31	307 30	303 29	299 31	295 30	291 29	286 30	284 31	3668
Spacing: S2	440	562	490	472	552	532	446	510	485	447	474	509	5919
	296	352	259	316	577	338	310	319	248	277	386	350	4028
NOR-CORP 29-2			NWNE 29-153-101	F#: 10248	SOW: PNA	C-O: 24548	C-W: 2006	C-G: 28832	COMP: 9/11/1983				
PAGE 30-1			SENE 30-153-101	F#: 10407	SOW: PNA	C-O: 3412	C-W: 133	C-G: 2694	COMP: 5/18/1984				
DEER PASS 20-1			SESW 20-153-101	F#: 10431	SOW: AL	C-O: 694398	C-W: 67684	C-G: 744512	COMP: 1/31/1984				
R&LU: 15375	1602 31	1290 28	1475 31	1341 30	1253 29	1184 30	1276 31	1244 31	1145 30	913 25	1169 30	1197 31	15089
Spacing: S2	640	517	605	588	516	445	587	597	375	290	363	479	6002
	2244	2151	2610	2231	1884	2070	2091	2144	1918	1313	1899	2078	24633
REHAB 28-1			SWNW 28-153-101	F#: 10809	SOW: AL	C-O: 166852	C-W: 11918	C-G: 340239	COMP: 4/29/1988				
R&LU: 5922	516 30	514 28	510 31	508 18	504 31	502 30	500 31	497 31	496 30	492 29	489 30	351 27	5879
Spacing: N2	265	267	276	233	247	262	234	242	234	231	217	173	2881
	938	1036	1006	972	1643	899	843	845	803	907	987	793	11672
WEGLEY 20-1			SWNW 20-153-101	F#: 11485	SOW: AL	C-O: 160258	C-W: 73880	C-G: 157234	COMP: 10/4/1986				
R&LU: 1316	131 20	104 25	104 27	122 30	149 31	128 27	163 31	150 31	106 27	114 25	18 26	130 19	1419
Spacing: N2	605	394	396	356	309	284	314	297	211	144	115	100	3525
	113	208	109	224	246	247	301	258	236	177	90	111	2320
NANCE PETROLEUM CORPORATION													
PAPINEAU 1-17			SESW 17-153-101	F#: 11031	SOW: DRY	C-O: 21	C-W: 0	C-G: 0	COMP: 1/31/1985				
BARNES 1-2			NENE 2-152-102	F#: 15170	SOW: F	C-O: 111078	C-W: 2039	C-G: 138151	COMP: 9/10/2001				
R&LU: 76788	6852 31	6075 28	6615 31	6578 30	6258 31	6167 30	5115 27	7466 31	6740 30	6681 31	6171 30	6018 31	76736
Spacing: N2	134	115	110	115	126	109	90	107	91	110	107	107	1321
	7439	6822	7362	7660	7134	7361	6364	9412	9078	9634	9279	9147	96692
PANTERRA PETROLEUM													
ECKERT 1-6			NESE 6-152-101	F#: 6501	SOW: PNA	C-O: 74211	C-W: 10459	C-G: 111332	COMP: 5/20/1979				
WESTPORT OIL & GAS COMPANY, L.P.													
NELSON 4 2			SWSE 1-152-102	F#: 9507	SOW: PNA	C-O: 11021	C-W: 44276	C-G: 9261	COMP: 9/2/1982				
ECKERT 6 1			SWSE 6-152-101	F#: 10693	SOW: AL	C-O: 261842	C-W: 18534	C-G: 419650	COMP: 6/13/1984				
WYOMING RESOURCES CORPORATION													
TENNECO STATE 1-19			SWSW 20-153-101	F#: 11845	SOW: AL	C-O: 200281	C-W: 158566	C-G: 248881	COMP: 10/20/1986				
R&LU: 5851	498 31	436 28	505 31	413 25	611 31	560 30	538 31	435 26	533 30	366 24	507 30	490 31	5892
Spacing: E2	813	757	849	711	1043	974	908	843	951	673	938	929	10389
	915	838	889	715	1240	1247	1169	916	1267	838	883	901	11818
Pool Totals: Oil	12625	10801	11503	11106	11134	10575	9625	11764	10869	10460	10017	9810	130289
Wells: 22 Wtr	5686	4927	5188	4612	5211	4322	4288	4283	3968	4036	4028	4063	54612
Gas	15386	14440	15471	15140	15949	14908	14039	16768	15937	15754	15392	14892	184076

Operator-Lease Jan Feb Mar Apr May Jun Jul Aug Sep Oct Nov Dec 2002 Total

INDIAN HILL - SILURIAN

MCKENZIE

WESTPORT OIL & GAS COMPANY, L.P.

M. J. GREEN	1			SWNW 7-152-101	F#: 9430	SOW: SI	C-O: 46		C-W: 4524	C-G: 132	COMP: 8/8/2001	
R&LU: 364	0 0	0 0	0 0	0 0	0 0	0 0	0 0	46 1	0 0	0 0	0 0	46
Spacing: W2	0	0	0	0	0	0	0	0	0	0	0	0
	0	0	0	0	0	0	0	5	0	0	0	5
ECKERT 6	1			SWSE 6-152-101	F#: 10693	SOW: PNA	C-O: 9884		C-W: 69475	C-G: 7397	COMP: 9/4/2001	
R&LU: 948	470 14	154 28	204 28	17 15	0 3	0 0	0 0	0 0	0 0	0 0	0 0	845
Spacing: S2	6132	10434	7962	1512	204	0	0	0	0	0	0	26244
	176	340	398	178	36	0	0	0	0	0	0	1128
Pool Totals: Oil	470	154	204	17	0	0	0	46	0	0	0	891
Wells: 2	Wtr 6132	10434	7962	1512	204	0	0	0	0	0	0	26244
	Gas 176	340	398	178	36	0	0	5	0	0	0	1133

INDIAN HILL - STONEWALL

MCKENZIE

CITATION OIL & GAS CORP.

EDNA DEVITT	1-29			NWSE 29-153-101	F#: 10335	SOW: PNA	C-O: 190842		C-W: 29302	C-G: 269273	COMP: 1/23/1984	
EDNA DEVITT	1-32			NENE 32-153-101	F#: 10736	SOW: PNA	C-O: 519056		C-W: 112228	C-G: 695120	COMP: 6/28/1984	

CONOCO INC.

FOSSUM	1			SWSW 34-153-101	F#: 6996	SOW: PNA	C-O: 10552		C-W: 4021	C-G: 28471	COMP: 2/12/1987	
--------	---	--	--	-----------------	----------	----------	------------	--	-----------	------------	-----------------	--

HUNT PETROLEUM (AEC), INC.

NOR-CORP	29-1			NWNE 29-153-101	F#: 10116	SOW: DRY	C-O: 230		C-W: 0	C-G: 150	COMP: 5/30/1983	
ELK	28-1			NWSW 28-153-101	F#: 10169	SOW: AL	C-O: 10221		C-W: 14657	C-G: 10346	COMP: 1/23/2000	
R&LU: 3324	184 27	231 28	330 31	154 22	374 31	321 30	260 29	328 31	317 30	321 29	316 30	331 31
Spacing: W2	245	399	504	230	660	557	383	559	523	494	521	595
	164	250	266	153	194	355	266	350	267	306	424	408
NOR-CORP	29-2			NWNE 29-153-101	F#: 10248	SOW: AL	C-O: 642899		C-W: 27365	C-G: 2856222	COMP: 2/23/1984	
R&LU: 13122	1028 31	983 28	1097 31	1162 30	1221 31	1215 30	1305 31	1313 31	1240 30	1162 29	691 30	832 31
Spacing: N2	259	225	256	273	212	251	269	229	268	258	200	211
	1690	1944	2893	3568	3943	3669	3294	3177	2954	2963	1844	1786
PAGE	30-1			SENE 30-153-101	F#: 10407	SOW: PNA	C-O: 53678		C-W: 3687	C-G: 70615	COMP: 5/19/1984	
REHAB	28-1			SWNW 28-153-101	F#: 10809	SOW: AL	C-O: 354425		C-W: 34017	C-G: 1684732	COMP: 6/24/1984	
R&LU: 20173	1447 30	1261 28	1612 31	872 18	2297 31	1967 30	1971 31	1964 31	1975 30	1831 29	1704 30	1158 27
Spacing: W2	742	656	873	400	1122	1025	921	957	933	860	756	572
	2627	2547	3182	1670	3208	3524	3325	3341	3205	3372	3431	2617
DEER PASS	20-2			SESW 20-153-101	F#: 10910	SOW: AL	C-O: 95364		C-W: 4884	C-G: 403230	COMP: 8/5/1985	
R&LU: 7757	780 31	737 28	721 31	733 30	682 31	720 30	619 31	443 31	428 30	672 29	548 30	622 31
Spacing: S2	274	240	255	226	280	215	152	144	152	238	243	231
	5542	5324	5100	5953	5703	6091	5380	5204	2498	5269	4333	4896

ELK 28-4

SESW 28-153-101	F#: 12910	SOW: PNA	C-O: 1647	C-W: 2655	C-G: 5041	COMP: 9/19/1990
-----------------	-----------	----------	-----------	-----------	-----------	-----------------

WESTPORT OIL & GAS COMPANY, L.P.

NELSON 4	2			SWSE 1-152-102	F#: 9507	SOW: PNA	C-O: 334402		C-W: 382181	C-G: 303523	COMP: 9/2/1982	
ECKERT 6	1			SWSE 6-152-101	F#: 10693	SOW: AL	C-O: 3645		C-W: 1451	C-G: 5847	COMP: 6/3/2001	

WYOMING RESOURCES CORPORATION

TENNECO STATE	1-19			SWSW 20-153-101	F#: 11845	SOW: AL	C-O: 48772		C-W: 46920	C-G: 81147	COMP: 7/2/1989	
R&LU: 1591	135 31	120 28	137 31	111 25	166 31	153 30	146 31	119 26	146 30	100 24	136 30	133 31
Spacing: E2	221	206	231	193	283	265	246	229	258	183	255	252
	246	225	239	192	333	335	314	248	341	225	238	242

ZINKE & TRUMBO, INC.

CRATCHETT	34-5			SWSE 5-152-102	F#: 12291	SOW: PNA	C-O: 72997		C-W: 26034	C-G: 107431	COMP: 3/22/1988	
Pool Totals: Oil	3574	3332	3897	3032	4740	4376	4301	4167	4106	4086	3395	3076
Wells: 14	Wtr 1741	1726	2119	1322	2557	2313	1971	2118	2134	2033	1975	1861
	Gas 10269	10290	11680	11536	13381	13974	12579	12320	9265	12135	10270	9949
												137648

Operator-Lease Jan Feb Mar Apr May Jun Jul Aug Sep Oct Nov Dec 2002 Total

IVANHOE - MADISON

RENVILLE

PHILLIP D. ARMSTRONG

TRIPLETT 1-2				NESE 2-159-86	F#: 13351	SOW: AL	C-O: 32029	C-W: 118915	C-G: 6791	COMP: 6/8/1992						
R&LU: 1755	0 0	0 0	3 1	228 30	213 30	100 10	211 31	202 27	211 30	349 31	223 30	230 31	1970			
Spacing: NSE	0	0	45	1144	1144	387	1164	1023	993	1002	928	994	8824			
	0	0	0	30	30	10	31	31	30	31	30	31	254			

JIM CREEK - DUPEROW

DUNN

CITATION OIL & GAS CORP.

SKACHENKO "A" 1				SWNE 30-146-95	F#: 8499	SOW: AL	C-O: 1441729	C-W: 346867	C-G: 1386346	COMP: 10/27/1981						
R&LU: 23718	2277 28	1628 25	2120 31	1979 30	1711 31	1565 27	2120 31	2152 31	1891 28	2067 31	2086 30	2092 31	23688			
Spacing: N2	4846	3723	4675	3354	3862	4020	3727	3661	3353	4784	4740	4418	49163			
	1119	892	1047	867	1509	770	1060	1068	933	1119	1058	980	12422			

SKACHENKO "B" 1

NESW 30-146-95 F#: 11906 SOW: PNA C-O: 199578 C-W: 175384 C-G: 267022 COMP: 3/4/1986

CODA ENERGY, INC.

PENELOPE MOORE 21-31 NENW 31-146-95 F#: 12066 SOW: PNA C-O: 33172 C-W: 112606 C-G: 34877 COMP: 4/22/1987

EDWARD MIKE DAVIS, L.L.C.

MITTELSTADT 34-19				SWSE 19-146-95	F#: 11388	SOW: PNA	C-O: 233483	C-W: 251783	C-G: 141247	COMP: 4/26/1985						
Pool Totals: Oil	2277	1628	2120	1979	1711	1565	2120	2152	1891	2067	2086	2092	23688			
Wells: 4 Wtr	4846	3723	4675	3354	3862	4020	3727	3661	3353	4784	4740	4418	49163			
Gas	1119	892	1047	867	1509	770	1060	1068	933	1119	1058	980	12422			

JOHNSON CORNER - BAKKEN

MCKENZIE

MISSOURI BASIN WELL SERVICE, INC.

TANK 1-3				NWSE 3-150-96	F#: 9519	SOW: AL	C-O: 31119	C-W: 3436	C-G: 19397	COMP: 11/9/1982						
R&LU: 2557	214 31	194 28	250 31	250 30	152 23	254 27	182 25	245 16	195 30	276 31	231 30	208 31	2651			
Spacing: SE	31	28	31	30	23	28	26	18	54	47	60	49	425			
	1835	1398	632	442	183	108	137	157	504	389	234	418	6437			

JOHNSON CORNER - MADISON

MCKENZIE

MISSOURI BASIN WELL SERVICE, INC.

TANK 1-3				NWSE 3-150-96	F#: 9519	SOW: AL	C-O: 7175	C-W: 8755	C-G: 16726	COMP: 10/12/1984						
R&LU: 2557	213 31	195 28	250 31	249 30	153 23	253 27	181 25	245 16	195 30	275 31	230 30	208 31	2647			
Spacing: SE	266	219	219	218	236	204	310	272	390	347	360	361	3402			
	1835	1398	631	441	183	108	136	157	504	389	234	418	6434			

JOHNSON CORNER - RED RIVER

MCKENZIE

GRAHAM ROYALTY, LTD.

LILLIBRIDGE 1				SWNE 15-150-96	F#: 7886	SOW: PNA	C-O: 51352	C-W: 2146	C-G: 225962	COMP: 1/31/1981						
L. SIGNALNESS 1X-10				SENW 10-150-96	F#: 10754	SOW: F	C-O: 243938	C-W: 135628	C-G: 1511459	COMP: 8/2/1984						
R&LU: 6477	536 31	506 28	571 31	544 30	562 31	492 29	548 31	549 31	517 30	545 31	541 30	517 31	6428			
Spacing: GN2	520	495	533	481	521	462	531	492	447	457	410	464	5813			
	3354	3388	3144	3273	3264	4227	4089	3684	3295	3714	3126	3020	41578			

TEXACO OILS, INC.

SIGNALNESS 1-10				SENW 10-150-96	F#: 9131	SOW: PNA	C-O: 30691	C-W: 2399	C-G: 154027	COMP: 2/8/1982						
Pool Totals: Oil	536	506	571	544	562	492	548	549	517	545	541	517	6428			
Wells: 3 Wtr	520	495	533	481	521	462	531	492	447	457	410	464	5813			
Gas	3354	3388	3144	3273	3264	4227	4089	3684	3295	3714	3126	3020	41578			

JOHNSON CORNER - STONY MOUNTAIN

MCKENZIE

TEXACO INC.

TEXACO ET AL STATE OF N.D. "D" 1 NWSE 10-150-96 F#: 10988 SOW: PNA C-O: 5668 C-W: 3550 C-G: 21775 COMP: 10/26/1984

JUNIPER - RED RIVER

MCKENZIE

MISSOURI RIVER ROYALTY CORPORATION

EIDE 35-11 NESW 35-149-99 F#: 9635 SOW: PNA C-O: 33909 C-W: 22515 C-G: 5201557 COMP: 10/19/1982

Operator-Lease	Jan	Feb	Mar	Apr	May	Jun	Jul	Aug	Sep	Oct	Nov	Dec	2002 Total
EIDE 35-11R			NESW 35-149-99		F#: 14621	SOW: F	C-O: 18592	C-W: 26191	C-G: 3811769	COMP: 6/22/1997			
R&LU: 1922	128 27	99 22	127 25	118 22	51 8	200 30	191 31	191 31	173 30	176 31	140 30	136 30	1730
Spacing: GW2	296	252	311	280	363	628	519	498	471	478	471	463	5030
	30970	25892	29468	25717	9703	37823	35623	34282	31938	32804	31167	30912	356299
Pool Totals: Oil	128	99	127	118	51	200	191	191	173	176	140	136	1730
Wells: 2 Wtr	296	252	311	280	363	628	519	498	471	478	471	463	5030
Gas	30970	25892	29468	25717	9703	37823	35623	34282	31938	32804	31167	30912	356299

KANE - MADISON

BOTTINEAU

BALLANTYNE OIL

RUTH VEDQUAM 1			NWSE 35-162-79		F#: 7139	SOW: AL	C-O: 60662	C-W: 211896	C-G: 9168	COMP: 8/30/1979			
R&LU: 547	30 18	44 28	50 31	47 30	66 31	22 30	45 31	40 31	39 30	45 31	43 30	45 31	516
Spacing: WSE	107	134	117	270	177	231	131	129	247	120	248	122	2033
	0	0	0	0	0	0	0	0	0	0	0	0	0
E. C. INGERSOLL 1			SENEW 35-162-79		F#: 7266	SOW: AL	C-O: 50309	C-W: 221561	C-G: 13531	COMP: 10/15/1979			
R&LU: 600	55 31	49 28	57 31	60 30	48 30	38 25	39 30	58 25	46 30	52 31	51 30	53 31	606
Spacing: ENW	511	405	494	562	569	503	532	234	520	642	499	436	5907
	0	0	0	0	0	0	0	0	0	0	0	0	0
RUTH VEDQUAM 2			SESE 35-162-79		F#: 7270	SOW: AL	C-O: 38310	C-W: 57377	C-G: 13776	COMP: 12/6/1979			
R&LU: 396	22 18	32 28	37 31	33 30	39 31	25 30	32 31	29 31	29 30	33 31	31 30	32 31	374
Spacing: ESE	40	49	43	100	65	86	49	41	91	45	92	45	746
	0	0	0	0	0	0	0	0	0	0	0	0	0
E. C. INGERSOLL 2			NWNW 35-162-79		F#: 7888	SOW: AL	C-O: 66777	C-W: 70808	C-G: 19840	COMP: 10/24/1980			
R&LU: 1085	97 31	88 28	103 31	107 30	86 30	70 30	103 31	102 30	82 30	94 31	91 30	74 24	1097
Spacing: WNW	162	129	156	178	180	159	168	420	164	203	157	138	2214
	0	0	0	0	0	0	0	0	0	0	0	0	0
C. L. BRANDT 1			NWNW 1-161-79		F#: 7889	SOW: AL	C-O: 88235	C-W: 57653	C-G: 25798	COMP: 12/4/1980			
R&LU: 898	84 31	84 28	81 31	72 30	90 30	76 29	62 30	74 31	71 30	72 31	71 30	71 31	908
Spacing: WNW*	121	90	239	84	166	109	237	160	118	238	117	112	1791
	0	0	0	0	0	0	0	0	0	0	0	0	0
C. L. BRANDT 2			SWNW 1-161-79		F#: 14662	SOW: AL	C-O: 14365	C-W: 4932	C-G: 0	COMP: 7/23/1997			
R&LU: 1728	124 31	140 28	163 31	135 30	120 30	142 30	128 31	140 30	139 30	139 31	139 30	137 31	1646
Spacing: WNW	52	38	103	36	71	47	101	70	50	102	50	48	768
	0	0	0	0	0	0	0	0	0	0	0	0	0

NCND MINOT PROJECT '75

TARALSETH 1			SENE 2-161-79		F#: 7468	SOW: PNA	C-O: 251	C-W: 6148	C-G: 0	COMP: 4/18/1981			
Pool Totals: Oil	412	437	491	454	449	373	409	443	406	435	426	412	5147
Wells: 7 Wtr	993	845	1152	1230	1228	1135	1218	1054	1190	1350	1163	901	13459
Gas	0	0	0	0	0	0	0	0	0	0	0	0	0

KANU - MADISON

BOTTINEAU

DONOVAN BERTSCH

CHRISTENSON 1-12			SESE 12-161-79		F#: 11916	SOW: AL	C-O: 46623	C-W: 47910	C-G: 50041	COMP: 2/22/1986			
R&LU: 1084	86 31	51 13	100 31	99 30	99 31	90 30	85 31	90 31	82 30	87 31	83 30	86 31	1038
Spacing: ESE	110	53	140	181	130	118	125	120	114	119	117	119	1446
	0	0	0	0	0	0	0	0	0	0	0	0	0
SCHEFLO 1			NENE 13-161-79		F#: 13045	SOW: AL	C-O: 52920	C-W: 1554	C-G: 62536	COMP: 12/24/1990			
R&LU: 2614	249 31	226 28	269 31	238 30	244 31	236 30	239 31	235 31	224 30	242 31	229 30	234 31	2865
Spacing: ENE	5	5	7	7	5	5	5	5	5	5	5	5	64
	0	0	0	0	0	0	0	0	0	0	0	0	0
BIBERDORF 1			SESW 12-161-79		F#: 13146	SOW: F	C-O: 48698	C-W: 35069	C-G: 86411	COMP: 3/23/1991			
R&LU: 1637	187 31	162 28	195 31	25 12	251 31	183 30	183 31	182 31	164 30	176 31	172 30	173 31	2053
Spacing: ESW	222	172	214	61	245	221	217	211	186	206	195	201	2351
	0	0	0	0	0	0	0	0	0	0	0	0	0

Operator-Lease	Jan	Feb	Mar	Apr	May	Jun	Jul	Aug	Sep	Oct	Nov	Dec	2002 Total
Pool Totals: Oil	522	439	564	362	594	509	507	507	470	505	484	493	5956
Wells: 3 Wtr	337	230	361	249	380	344	347	336	305	330	317	325	3861
Gas	0	0	0	0	0	0	0	0	0	0	0	0	0
<hr/>													
KEENE - BAKKEN							MCKENZIE						
CONSTRUCTION SERVICE INC.													
STATE OF NORTH DAKOTA "O"	1		E2NE 36-153-96	F#: 12601	SOW: F	C-O: 1233	C-W: 0	C-G: 0	COMP: 11/27/1997				
R&LU: 402	22 1	21 1	9 1	20 1	20 1	14 1	24 1	15 1	19 1	12 1	19 1	18 1	213
Spacing: NE	0	0	0	0	0	0	0	0	0	0	0	0	0
	0	0	0	0	0	0	0	0	0	0	0	0	0
<hr/>													
PETRO-HUNT, L.L.C.													
QUALE 3X			SWSE 31-153-95	F#: 7561	SOW: PNA	C-O: 3547	C-W: 537	C-G: 0	COMP: 8/1/1980				
Pool Totals: Oil	22	21	9	20	20	14	24	15	19	12	19	18	213
Wells: 2 Wtr	0	0	0	0	0	0	0	0	0	0	0	0	0
Gas	0	0	0	0	0	0	0	0	0	0	0	0	0
<hr/>													
KEENE - BAKKEN/THREE FORKS							MCKENZIE						
TEXACO INC.													
A. S. WISNESS 3			LT7 3-152-96	F#: 3118	SOW: PNA	C-O: 22	C-W: 0	C-G: 0	COMP: 5/18/1962				
KEENE - BIRDBEAR													
TEXACO INC.													
A. S. WISNESS 3			LT7 3-152-96	F#: 3118	SOW: PNA	C-O: 2940	C-W: 10984	C-G: 0	COMP: 8/25/1962				
KEENE - DUPEROW													
NANCE PETROLEUM CORPORATION													
THOMPSON-FEDERAL 1-19			SENE 19-153-95	F#: 10157	SOW: PNA	C-O: 333	C-W: 9954	C-G: 1165	COMP: 8/22/1994				
PETRO-HUNT, L.L.C.													
OLAF LARSEN 1			NWNE 10-152-96	F#: 1751	SOW: PNA	C-O: 1928	C-W: 3573	C-G: 0	COMP: 1/31/1962				
L. WISNESS 2-SWD			LT11 3-152-96	F#: 2169	SOW: PNA	C-O: 3796	C-W: 4629	C-G: 0	COMP: 1/16/1962				
A. S. WISNESS 2			NWSE 3-152-96	F#: 2967	SOW: PNA	C-O: 97703	C-W: 158771	C-G: 51874	COMP: 10/26/1961				
QUALE 31A-1-2			NENE 31-153-95	F#: 15045	SOW: SI	C-O: 767	C-W: 5264	C-G: 1367	COMP: 2/19/2001				
R&LU: 0	0 0	0 0	0 0	0 0	0 0	0 0	0 0	0 0	0 0	0 0	0 0	0 0	0
Spacing: 8742	0	0	0	0	0	0	0	0	0	0	0	0	0
	0	0	0	0	0	0	0	0	0	0	0	0	0
<hr/>													
TEXACO EXPLORATION & PRODUCTION INC.													
SILURIAN UNIT 58 1			NENW 30-153-95	F#: 12168	SOW: PNA	C-O: 94	C-W: 2666	C-G: 298	COMP: 9/6/1990				
TEXACO INC.													
W. QUALE 1			SESW 31-153-95	F#: 3167	SOW: PNA	C-O: 49417	C-W: 64784	C-G: 31752	COMP: 10/10/1962				
TIPPERARY OIL & GAS CORPORATION													
KNIGHT UNIT 2-29			NWSW 29-153-95	F#: 10218	SOW: PNA	C-O: 1302	C-W: 3195	C-G: 0	COMP: 2/11/1984				
Pool Totals: Oil	0	0	0	0	0	0	0	0	0	0	0	0	0
Wells: 8 Wtr	0	0	0	0	0	0	0	0	0	0	0	0	0
Gas	0	0	0	0	0	0	0	0	0	0	0	0	0
<hr/>													
KEENE - MADISON							MCKENZIE						
NANCE PETROLEUM CORPORATION													
NORBY 1			NWSW 20-153-95	F#: 1084	SOW: SI	C-O: 253783	C-W: 98573	C-G: 340445	COMP: 3/8/1956				
R&LU: 0	0 0	0 0	0 0	0 0	0 0	0 0	0 0	0 0	0 0	0 0	0 0	0 0	0
Spacing: WSW	0	0	0	0	0	0	0	0	0	0	0	0	0
	0	0	0	0	0	0	3	0	0	0	3	0	6
<hr/>													
HELLEN E. FELLAND 1			SESE 30-153-95	F#: 4986	SOW: AL	C-O: 232176	C-W: 301690	C-G: 264779	COMP: 11/29/1970				
R&LU: 3674	335 28	317 21	350 29	328 28	278 23	302 17	111 10	334 26	322 29	319 29	279 26	300 29	3575
Spacing: ESE	1343	1179	1461	1323	1103	1187	417	1269	1339	1387	1220	1369	14597
	890	662	1171	1147	872	710	228	699	716	735	806	813	9449
<hr/>													
T. K. UNIT 1-30			SENE 30-153-95	F#: 9318	SOW: PNA	C-O: 36820	C-W: 61705	C-G: 78793	COMP: 5/6/1991				

Operator-Lease	Jan	Feb	Mar	Apr	May	Jun	Jul	Aug	Sep	Oct	Nov	Dec	2002 Total
NORBY 2A-20			SESW 20-153-95	F#: 9610	SOW: AL	C-O: 48155	C-W: 90810	C-G: 126850	COMP: 9/13/1996				
R&LU: 6583	559 29	531 28	592 28	535 30	540 31	534 30	533 31	588 31	535 30	547 31	540 30	561 31	6595
Spacing: ESW	1252	1108	1299	1216	1213	1229	1226	1287	1163	1253	1150	1251	14647
	1622	1686	1889	1635	1545	1399	1512	1456	1423	1424	1674	1727	18992
WILSON 1-20			SESW 20-153-95	F#: 9912	SOW: AL	C-O: 28806	C-W: 8644	C-G: 50495	COMP: 4/9/1997				
R&LU: 4879	402 27	391 24	425 29	408 28	414 29	403 29	408 29	394 28	388 28	428 28	391 28	427 30	4879
Spacing: SNW	110	79	93	86	92	85	106	72	71	92	72	100	1058
	559	564	627	705	701	699	783	768	740	699	691	665	8201
SULLIVAN 3-29			NWNW 29-153-95	F#: 10112	SOW: AL	C-O: 74685	C-W: 109896	C-G: 154734	COMP: 10/6/1985				
R&LU: 1614	136 31	122 28	136 31	133 30	132 31	151 30	126 31	146 31	147 30	153 31	137 30	143 31	1662
Spacing: WNW	406	398	455	468	438	508	439	0	498	516	511	494	5131
	809	704	650	505	447	669	520	578	565	547	633	549	7176
THOMPSON-FEDERAL 1-19			SENE 19-153-95	F#: 10157	SOW: AL	C-O: 34240	C-W: 79491	C-G: 87109	COMP: 12/4/1994				
R&LU: 3176	299 31	245 28	265 31	259 30	260 31	235 30	250 31	281 31	185 30	251 31	256 30	193 25	2979
Spacing: ENE	466	436	475	428	431	423	437	349	499	485	469	360	5258
	688	895	1070	801	916	775	840	745	727	681	625	483	9246
PETRO-HUNT, L.L.C.													
OLAF LARSEN 1			NWNE 10-152-96	F#: 1751	SOW: AL	C-O: 447644	C-W: 176104	C-G: 402514	COMP: 4/5/1958				
R&LU: 4141	323 31	306 28	312 31	320 30	384 31	351 30	309 31	327 31	329 26	430 31	412 30	361 31	4164
Spacing: WNE	585	440	541	495	461	441	399	478	448	509	503	584	5884
	460	495	462	475	635	582	599	497	357	598	570	507	6237
H. BRENNAN 1			SENE 10-152-96	F#: 2123	SOW: AL	C-O: 476859	C-W: 426136	C-G: 451408	COMP: 2/16/1959				
R&LU: 2083	171 31	186 28	190 31	227 30	196 31	164 30	188 28	166 31	137 30	135 31	137 30	166 31	2063
Spacing: ENW	682	711	734	630	585	615	599	372	556	754	690	599	7527
	383	298	311	340	325	298	328	329	238	290	315	280	3735
L. WISNESS 2-SWD			LT11 3-152-96	F#: 2169	SOW: SWD	C-O: 10805	C-W: 3948	C-G: 0	COMP: 5/30/1959				
A. S. WISNESS 2			NWSE 3-152-96	F#: 2967	SOW: PNA	C-O: 158983	C-W: 161759	C-G: 128953	COMP: 8/4/1968				
R&LU: 0	0 0	0 0	0 0	0 0	0 0	0 0	0 0	0 0	0 0	0 0	0 0	0 0	0
Spacing: WSE	0	0	0	0	0	0	0	0	0	0	0	0	0
	0	0	0	0	0	0	0	0	0	0	0	0	0
W. QUALE 2			NWSE 31-153-95	F#: 5044	SOW: AL	C-O: 251665	C-W: 261646	C-G: 231473	COMP: 6/17/1971				
R&LU: 2520	237 25	209 28	265 31	196 30	249 31	204 30	183 31	170 31	125 23	281 31	169 30	247 31	2535
Spacing: NSE	736	540	501	408	457	450	469	450	334	682	525	484	6036
	302	228	314	261	319	293	308	329	449	395	317	273	3788
QUALE 3X			SWSE 31-153-95	F#: 7561	SOW: AL	C-O: 157205	C-W: 224095	C-G: 213434	COMP: 10/20/1981				
R&LU: 7041	617 31	617 28	630 31	570 30	588 31	605 30	616 31	617 31	598 30	542 31	541 30	472 31	7013
Spacing: SSE	860	774	825	762	864	660	855	794	918	956	1080	974	10322
	720	737	703	741	842	772	784	803	623	670	581	633	8609
TEXACO EXPLORATION & PRODUCTION INC.													
SILURIAN UNIT 58 1			NENW 30-153-95	F#: 12168	SOW: PNA	C-O: 92	C-W: 1428	C-G: 253	COMP: 9/4/1991				
TEXACO INC.													
A. WISNESS 1			SESW 3-152-96	F#: 1559	SOW: PNA	C-O: 138428	C-W: 56615	C-G: 255935	COMP: 12/7/1957				
L. WISNESS 1			NWSW 3-152-96	F#: 1750	SOW: PNA	C-O: 27622	C-W: 24083	C-G: 44570	COMP: 5/15/1958				
A. S. WISNESS 3			LT7 3-152-96	F#: 3118	SOW: PNA	C-O: 143877	C-W: 66405	C-G: 4609	COMP: 1/18/1965				
W. QUALE 1			SESW 31-153-95	F#: 3167	SOW: PNA	C-O: 251827	C-W: 66455	C-G: 129176	COMP: 2/7/1966				
C. O. FELLAND 1			LT1 3-152-96	F#: 4089	SOW: PNA	C-O: 137359	C-W: 106297	C-G: 55942	COMP: 8/3/1966				
TIPPERARY OIL & GAS CORPORATION													
QUALE 1			SENE 31-153-95	F#: 5010	SOW: PNA	C-O: 249969	C-W: 152645	C-G: 176705	COMP: 3/13/1971				
SULLIVAN 1			SESE 19-153-95	F#: 5055	SOW: PNA	C-O: 70721	C-W: 73151	C-G: 65807	COMP: 7/11/1971				
KNIGHT 1			NWSW 29-153-95	F#: 5091	SOW: PNA	C-O: 75646	C-W: 76532	C-G: 89351	COMP: 9/20/1971				
KNIGHT UNIT 2-29			NWSW 29-153-95	F#: 10218	SOW: PNA	C-O: 43711	C-W: 91847	C-G: 52024	COMP: 2/12/1984				
SULLIVAN 4-19			SESE 19-153-95	F#: 10405	SOW: PNA	C-O: 128	C-W: 1633	C-G: 1360	COMP: 11/22/1991				

Operator-Lease	Jan	Feb	Mar	Apr	May	Jun	Jul	Aug	Sep	Oct	Nov	Dec	2002 Total
GLADYS 2-19 UNIVERSAL RESOURCES CORP.			SENW 19-153-95	F#: 10860	SOW: PNA	C-O: 75			C-W: 323	C-G: 215		COMP: 5/16/1987	
THOMPSON 1			NWNW 32-153-95	F#: 4945	SOW: PNA	C-O: 164654			C-W: 103303	C-G: 89276		COMP: 10/16/1970	
SULLIVAN 2			NWNW 29-153-95	F#: 5062	SOW: PNA	C-O: 104843			C-W: 51704	C-G: 78445		COMP: 7/23/1971	
THOMPSON 1-A			NWNW 32-153-95	F#: 8096	SOW: PNA	C-O: 176			C-W: 3325	C-G: 225		COMP: 5/6/1981	
Pool Totals: Oil	3079	2924	3165	2976	3041	2949	2724	3023	2766	3086	2862	2870	35465
Wells: 28	Wr 6440	5665	6384	5816	5644	5598	4947	5071	5826	6634	6220	6215	70460
	Gas 6433	6269	7197	6610	6602	6197	5905	6204	5838	6039	6215	5930	75439

KEENE - SILURIAN

MCKENZIE

NANCE PETROLEUM CORPORATION

T. K. UNIT 1-30			SENE 30-153-95	F#: 9318	SOW: PNA	C-O: 231893			C-W: 1159811	C-G: 485926		COMP: 6/18/1982	
NORBY 2A-20			SESW 20-153-95	F#: 9610	SOW: PNA	C-O: 278480			C-W: 1161818	C-G: 664527		COMP: 10/25/1982	
WILSON 1-20			SENW 20-153-95	F#: 9912	SOW: PNA	C-O: 268424			C-W: 701120	C-G: 587892		COMP: 2/4/1983	
SULLIVAN 3-29			NWNW 29-153-95	F#: 10112	SOW: PNA	C-O: 75670			C-W: 422379	C-G: 181954		COMP: 5/26/1983	
THOMPSON-FEDERAL 1-19 PETRO-HUNT, L.L.C.			SENE 19-153-95	F#: 10157	SOW: PNA	C-O: 196636			C-W: 364980	C-G: 403745		COMP: 6/22/1983	

SILURIAN 63-1			SESE 25-153-96	F#: 12268	SOW: AL	C-O: 769711			C-W: 1518928	C-G: 1744648		COMP: 1/26/1988	
R&LU: 19586	1750 31	1536 28	1499 30	1903 30	1877 31	1681 30	1629 31	1527 30	1574 30	1582 31	1498 30	1520 31	19576
Spacing: SE	12636	11290	13256	13747	14078	12256	11702	12649	14187	14504	13849	14202	158356
	3426	2998	2869	3850	3529	3283	3259	3065	3189	3118	2951	2984	38521

SILURIAN 61-1			NESW 30-153-95	F#: 12289	SOW: PNA	C-O: 25003			C-W: 2625	C-G: 40840		COMP: 3/18/1988	
R&LU: 0	0 0	0 0	0 0	0 0	0 0	0 0	0 0	0 0	0 0	0 0	0 0	0 0	0
Spacing: SW	0	0	0	0	0	0	0	0	0	0	0	0	0
	0	0	0	0	0	0	0	0	0	0	0	0	0

RIGEL, INC.

SILURIAN 36-1			SENE 24-153-96	F#: 11160	SOW: TA	C-O: 1010181			C-W: 3427809	C-G: 2885501		COMP: 11/10/1984	
R&LU: 0	0 0	0 0	0 0	0 0	0 0	0 0	0 0	0 0	0 0	0 0	0 0	0 0	0
Spacing: NE	0	0	0	0	0	0	0	0	0	0	0	0	0
	0	0	0	0	0	0	0	0	0	0	0	0	0

TEXACO EXPLORATION & PRODUCTION INC.

SILURIAN UNIT 32 1			NESW 19-153-95	F#: 11036	SOW: PNA	C-O: 99371			C-W: 125433	C-G: 195692		COMP: 10/14/1984	
SILURIAN UNIT 55 1			E2SE 24-153-96	F#: 12082	SOW: PNA	C-O: 104634			C-W: 202095	C-G: 196576		COMP: 3/19/1987	
SILURIAN UNIT 58 1			NENW 30-153-95	F#: 12168	SOW: PNA	C-O: 60716			C-W: 348584	C-G: 131700		COMP: 10/8/1987	
SILURIAN UNIT 57 1			NENE 25-153-96	F#: 12192	SOW: PNA	C-O: 475111			C-W: 1401205	C-G: 1398720		COMP: 12/10/1987	

TIPPERARY OIL & GAS CORPORATION

ERNEST 1-29			NWNE 29-153-95	F#: 10315	SOW: PNA	C-O: 162350			C-W: 912515	C-G: 274389		COMP: 10/12/1983	
SULLIVAN 4-19			SESE 19-153-95	F#: 10405	SOW: PNA	C-O: 49439			C-W: 107383	C-G: 84403		COMP: 1/28/1984	
GLADYS 2-19			SENW 19-153-95	F#: 10860	SOW: PNA	C-O: 79550			C-W: 193038	C-G: 137874		COMP: 7/24/1984	

Pool Totals: Oil	1750	1536	1499	1903	1877	1681	1629	1527	1574	1582	1498	1520	19576
Wells: 15	Wr 12636	11290	13256	13747	14078	12256	11702	12649	14187	14504	13849	14202	158356
	Gas 3426	2998	2869	3850	3529	3283	3259	3065	3189	3118	2951	2984	38521

KILLDEER - DUPEROW

DUNN

AMOCO PRODUCTION CO.

MERRILL 1			NENE 8-145-94	F#: 6828	SOW: PNA	C-O: 9992			C-W: 71009	C-G: 6241		COMP: 7/5/1979	
-----------	--	--	---------------	----------	----------	-----------	--	--	------------	-----------	--	----------------	--

BHP PETROLEUM (AMERICAS) INC.

GRANT CARLSON B 1			SENE 6-145-94	F#: 6104	SOW: PNA	C-O: 91043			C-W: 214306	C-G: 107863		COMP: 1/11/1979	
-------------------	--	--	---------------	----------	----------	------------	--	--	-------------	-------------	--	-----------------	--

EDWARD MIKE DAVIS

MUGGLI 1			NENE 1-145-95	F#: 6348	SOW: PNA	C-O: 3856			C-W: 17751	C-G: 3598		COMP: 11/17/1979	
----------	--	--	---------------	----------	----------	-----------	--	--	------------	-----------	--	------------------	--

Operator-Lease Jan Feb Mar Apr May Jun Jul Aug Sep Oct Nov Dec 2002 Total

PDC CORPORATION

DAVIS STATE 34-36 SWSE 36-146-95 F#: 14962 SOW: SI C-O: 34786 C-W: 39310 C-G: 16168 COMP: 5/14/2000
 R&LU: 179 0 0 0 0 0 0 0 0 0 0 0 0 0 0
 Spacing: E2 0 0 0 0 0 0 0 0 0 0 0 0 0 0
 0 0 0 0 0 0 0 0 0 0 0 0 0 0

WESTPORT OIL & GAS COMPANY, L.P.

BERENT SELLE 1 NENE 7-145-94 F#: 6086 SOW: AL C-O: 438487 C-W: 257385 C-G: 397000 COMP: 8/14/1978
 R&LU: 7550 566 31 464 28 536 31 398 26 686 31 262 12 766 26 934 31 796 29 653 29 715 30 704 29 7480
 Spacing: E2 881 827 872 1010 1195 620 1217 1872 1509 1548 1466 1316 14333
 382 318 333 264 390 165 548 960 709 550 416 377 5412
 Pool Totals: Oil 566 464 536 398 686 262 766 934 796 653 715 704 7480
 Wells: 5 Wtr 881 827 872 1010 1195 620 1217 1872 1509 1548 1466 1316 14333
 Gas 382 318 333 264 390 165 548 960 709 550 416 377 5412

KILLDEER - MADISON

PDC CORPORATION

DAVIS STATE 34-36 SWSE 36-146-95 F#: 14962 SOW: PNA C-O: 2466 C-W: 3979 C-G: 1273 COMP: 5/5/2001

KILLDEER - RED RIVER

AMOCO PRODUCTION CO.

GRANT CARLSON 1 NENW 6-145-94 F#: 5971 SOW: PNA C-O: 312681 C-W: 41463 C-G: 554630 COMP: 1/29/1977

BHP PETROLEUM (AMERICAS) INC.

GRANT CARLSON B 1 SENE 6-145-94 F#: 6104 SOW: PNA C-O: 10306 C-W: 0 C-G: 42042 COMP: 9/1/1977

EDWARD MIKE DAVIS

MUGGLI 1 NENE 1-145-95 F#: 6348 SOW: PNA C-O: 117 C-W: 0 C-G: 0 COMP: 9/1/1977

RITCHIE EXPLORATION, INC.

BROWN 1 SENW 9-145-94 F#: 14969 SOW: AL C-O: 88351 C-W: 6908 C-G: 203742 COMP: 6/20/2000
 R&LU: 22948 1909 28 2128 28 2201 31 2035 30 2051 31 1941 30 1773 27 1988 27 1799 30 1739 31 1640 30 1677 31 22881
 Spacing: W2 188 243 280 270 307 292 232 305 305 298 238 238 3196
 4714 5957 5823 5677 5847 5618 4646 5506 4774 4500 3932 3799 60793

WESTPORT OIL & GAS COMPANY, L.P.

BERENT SELLE 1 NENE 7-145-94 F#: 6086 SOW: PNA C-O: 19883 C-W: 0 C-G: 78011 COMP: 8/7/1977
 Pool Totals: Oil 1909 2128 2201 2035 2051 1941 1773 1988 1799 1739 1640 1677 22881
 Wells: 5 Wtr 188 243 280 270 307 292 232 305 305 298 238 238 3196
 Gas 4714 5957 5823 5677 5847 5618 4646 5506 4774 4500 3932 3799 60793

KIMBERLY - BIRDBEAR

SLAWSON EXPLORATION COMPANY, INC.

RJL DUDLEY KIMBERLY 14-18 SWD SESW 18-163-95 F#: 13698 SOW: PNA C-O: 1007 C-W: 10961 C-G: 0 COMP: 1/16/1995

KIMBERLY - DUPEROW

TEXACO INC.

CLARA KOSTEK NCT-1 1 SESW 7-163-95 F#: 11235 SOW: PNA C-O: 1805 C-W: 8708 C-G: 1565 COMP: 3/18/1985

KIMBERLY - MADISON

APACHE CORPORATION

SVANGSTU 24-18 SESW 18-163-95 F#: 7087 SOW: PNA C-O: 111612 C-W: 913176 C-G: 81911 COMP: 10/23/1979

RITTER, LABER & ASSOCIATES, INC.

DAHLKE 10-18 NWSE 18-163-95 F#: 9751 SOW: AL C-O: 104390 C-W: 121791 C-G: 45114 COMP: 1/8/1983
 R&LU: 4318 256 23 253 19 389 31 406 30 366 31 328 30 317 26 341 31 322 30 370 31 304 30 308 31 3960
 Spacing: SE 327 406 270 335 582 565 565 579 470 531 508 516 5654
 77 76 118 123 111 99 96 104 98 112 92 94 1200

DAHLKE 2-18 NWNE 18-163-95 F#: 9962 SOW: TA C-O: 18332 C-W: 210824 C-G: 5432 COMP: 2/16/1983
 R&LU: 0
 Spacing: NE 0
 0

RJL OIL & GAS, INC.

RJL GCRL KIMBERLY 15-6 HZ SWSE 6-163-95 F#: 14288 SOW: PNA C-O: 293 C-W: 24615 C-G: 0 COMP: 7/24/1996

Operator-Lease	Jan	Feb	Mar	Apr	May	Jun	Jul	Aug	Sep	Oct	Nov	Dec	2002 Total
----------------	-----	-----	-----	-----	-----	-----	-----	-----	-----	-----	-----	-----	------------

SLAWSON EXPLORATION COMPANY, INC.

RJL DUDLEY KIMBERLY	14-18 HZ			SESW	18-163-95	F#:	13719	SOW:	AL	C-O:	49231	C-W:	328136	C-G:	7600	COMP:	1/20/1995									
R&LU: 5431	533	31	417	28	450	31	384	30	544	31	443	26	530	31	512	30	425	29	445	29	473	30	535	31	5691	
Spacing: W2	3745		3060		4029		3950		4030		3017		3784		3676		3508		3155		3409		4187		43550	
	310		280		310		300		310		260		310		300		290		290		300		310		3570	
RJL GCRL KIMBERLY	4-8 HZ			NWNW	8-163-95	F#:	13902	SOW:	AL	C-O:	60912	C-W:	414541	C-G:	3860	COMP:	1/3/1996									
R&LU: 5946	639	31	357	20	0	0	56	3	678	31	627	30	687	31	579	31	722	30	574	28	703	30	617	30	6239	
Spacing: W2	4284		2500		0		450		5552		4924		4384		5237		4583		4272		5328		5018		46532	
	155		100		0		15		155		150		155		155		150		140		150		150		1475	
RJL GCRL KIMBERLY	13-7 HZ			SWSW	7-163-95	F#:	14164	SOW:	AL	C-O:	33224	C-W:	594654	C-G:	5755	COMP:	4/11/1996									
R&LU: 3776	427	31	297	25	450	31	0	0	281	16	539	30	499	31	491	29	440	30	152	13	0	0	0	0	3576	
Spacing: W2	11107		8103		10635		0		6126		10343		10983		9910		10854		3688		0		0		81749	
	310		250		310		0		160		300		310		290		300		130		0		0		2360	
Pool Totals: Oil	1855		1324		1289		846		1869		1937		2033		1923		1909		1541		1480		1460		19466	
Wells: 7	Wtr	19463		14069		14934		4735		16290		18849		19716		19402		19415		11646		9245		9721		177485
	Gas	852		706		738		438		736		809		871		849		838		672		542		554		8605

KNUTSON - MADISON

BILLINGS, GOLDEN VALLEY

EQUITABLE RESOURCES ENERGY CO.

MOHRLE FEDERAL	22-12			SENW	12-140-103	F#:	11629	SOW:	PNA	C-O:	108339	C-W:	870616	C-G:	6835	COMP:	9/3/1985								
MAXUS EXPLORATION CO.																									
LADD FEDERAL	44-32			SESE	32-141-102	F#:	11594	SOW:	PNA	C-O:	334	C-W:	16558	C-G:	0	COMP:	9/24/1985								
SUMMIT RESOURCES, INC.																									
MOHRLE FEDERAL	33-12			NWSE	12-140-103	F#:	11123	SOW:	AL	C-O:	902601	C-W:	5354227	C-G:	171870	COMP:	4/27/1985								
R&LU: 3954	441	29	413	27	506	31	381	26	363	25	0	0	21	3	330	31	205	26	260	31	371	30	375	31	3666
Spacing: SE	28302		28994		31886		26133		23440		0		5067		30912		29085		31566		30580		30000		295965
	0		0		0		0		0		0		0		0		0		0		0		0		0
HUNT FEDERAL	21-13			NENW	13-140-103	F#:	11525	SOW:	AL	C-O:	272855	C-W:	1961304	C-G:	24391	COMP:	8/29/1985								
R&LU: 6441	692	31	228	11	545	30	477	28	544	30	533	30	512	31	545	31	529	30	688	31	550	30	563	31	6406
Spacing: NW	39466		17400		17400		34930		36612		37176		39643		39141		36510		39286		37638		39216		414418
	0		0		0		0		0		0		0		0		0		0		0		0		0
MOHRLE FEDERAL	13-12			NWSW	12-140-103	F#:	11628	SOW:	AL	C-O:	501557	C-W:	4739360	C-G:	70362	COMP:	9/18/1985								
R&LU: 13331	1105	31	964	28	1119	31	1097	30	1142	31	1097	30	1139	31	1095	31	1036	30	1094	31	1067	30	1154	31	13109
Spacing: SW	25284		22210		25730		25730		25730		24968		26585		27430		25106		25917		24790		26040		305520
	310		280		310		300		310		300		310		310		300		310		300		310		3650
MOHRLE FEDERAL	42-12			SENE	12-140-103	F#:	11635	SOW:	TA	C-O:	143054	C-W:	1497557	C-G:	7951	COMP:	10/24/1985								
R&LU: 0	0	0	0	0	0	0	0	0																	0
Spacing: NE	0		0		0		0																		0
	0		0		0		0																		0
MYERS FEE	25-1 (SWD)			SESW	1-140-103	F#:	11688	SOW:	PNA	C-O:	2526	C-W:	31508	C-G:	0	COMP:	9/26/1985								
KNUTSON - MADISON UNIT																									
SUMMIT RESOURCES, INC.																									
RAMONA FEDERAL	21-6			NENW	6-140-102	F#:	10220	SOW:	AL	C-O:	355583	C-W:	1798763	C-G:	83111	COMP:	10/9/1983								
R&LU: 4211	493	31	409	28	448	31	402	28	398	30	272	30	358	31	376	31	321	30	355	31	296	30	331	31	4459
Spacing: U	23356		20842		22840		20630		21752		21439		22595		23130		21551		22450		20850		22540		263975
	248		224		248		224		240		240		248		248		240		248		240		248		2896
DSC STATE	13-34			NWSW	34-141-102	F#:	10398	SOW:	AL	C-O:	414437	C-W:	1587459	C-G:	100253	COMP:	1/31/1984								
R&LU: 17299	1790	31	1556	28	1649	31	1312	26	1532	31	1442	30	1482	31	1389	31	1282	30	1272	31	1224	30	1255	31	17185
Spacing: U	10150		8880		9920		8528		11904		12000		12212		12082		11353		10921		10500		10050		128500
	279		252		279		234		279		270		279		279		270		279		270		279		3249
KEY FEDERAL	33-33			NWSE	33-141-102	F#:	10399	SOW:	AL	C-O:	233170	C-W:	2212447	C-G:	59747	COMP:	12/23/1983								
R&LU: 1132	259	31	234	28	261	31	222	27	67	11	0	0	0	0	0	0	0	0	0	0	0	0	0	0	1043
Spacing: U	10125		8820		9765		8820		3272		0		0		0		0		0		0		0		40802
	0		0		0		0		0		0		0		0		0		0		0		0		0

Operator-Lease	Jan	Feb	Mar	Apr	May	Jun	Jul	Aug	Sep	Oct	Nov	Dec	2002 Total
DSC STATE 11-34													
R&LU: 6684	644 30	583 28	639 31	291 16	622 30	634 30	560 31	546 31	545 30	519 31	426 30	517 31	6526
Spacing: U	7829	7280	8060	3900	7708	8190	7968	7968	7235	7385	7200	7440	88163
	0	0	0	0	0	0	0	0	0	0	0	0	0
HARRIS FEDERAL 31-33													
R&LU: 0	0 0	0 0	0 0	0 0	0 0	0 0	0 0	0 0	0 0	0 0	0 0	0 0	0
Spacing: U	0	0	0	0	0	0	0	0	0	0	0	0	0
	0	0	0	0	0	0	0	0	0	0	0	0	0
NORMA FEDERAL 31-6													
R&LU: 7331	950 31	781 28	797 31	702 30	668 31	585 30	565 31	528 31	427 30	420 31	407 30	352 31	7182
Spacing: U	7302	7180	7300	6930	7155	7205	7176	7440	7000	7020	6900	6911	85519
	93	84	93	90	93	90	93	93	90	93	90	93	1095
COREY FEDERAL 12-5													
R&LU: 24271	2011 30	1879 28	2104 31	1694 27	2131 31	2080 30	2021 31	2027 31	1915 29	1866 29	2078 29	1930 31	23736
Spacing: U	13656	13080	14260	10303	13795	13446	12459	12525	11053	10729	11670	11510	148486
	120	112	124	108	124	120	124	124	116	116	116	124	1428
RAMONA FEE 23-6													
R&LU: 10544	1069 31	919 28	1014 31	937 30	945 31	873 30	854 31	893 31	772 30	748 31	758 30	768 31	10550
Spacing: U	27028	24344	27280	26205	27280	26174	26424	27280	24590	27160	26400	26130	316295
	961	868	961	930	961	930	961	961	930	961	930	961	11315
NORMA FEE 43-6													
R&LU: 10497	923 31	856 28	923 31	797 30	816 30	839 30	552 31	829 31	842 30	936 29	999 30	1068 31	10380
Spacing: U	16105	14310	16430	14840	15693	14205	14894	14800	13711	14566	15000	15340	179894
	713	644	713	690	690	690	713	713	690	667	690	713	8326
RAMONA FEE 24-6													
R&LU: 6159	527 31	478 28	527 31	510 30	518 31	550 30	464 31	515 31	490 30	518 31	503 30	506 30	6106
Spacing: U	10230	9240	10230	9900	10230	9900	10230	10230	9770	10230	9900	10595	120685
	279	252	279	279	279	270	279	279	270	279	270	270	3285
SUMMIT MEYERS 34-6													
R&LU: 43735	3510 31	2568 24	4378 31	4144 30	4054 30	3750 30	3758 31	3768 31	3544 30	3586 31	3362 30	3348 30	43770
Spacing: U	13083	10740	17635	16902	17319	15764	14691	15059	13814	14546	13222	13696	176471
	930	720	930	900	900	900	930	930	900	930	900	900	10770
LODEMA-FEE 41-1													
Unit Totals: Oil	12176	10263	12740	11011	11751	11025	10614	10871	10138	10220	10053	10075	130937
Wells: 12 Wr	138864	124716	143720	126958	136108	128323	128649	130514	120077	125007	121642	124212	1548790
Gas	3623	3156	3627	3455	3566	3510	3627	3627	3506	3573	3506	3588	42364
Pool Totals: Oil	14414	11868	14910	12966	13800	12655	12286	12841	11908	12262	12041	12167	154118
Wells: 19 Wr	231916	193320	218736	213751	221890	190467	199944	227997	210778	221776	214650	219468	2564693
Gas	3933	3436	3937	3755	3876	3810	3937	3937	3806	3883	3806	3898	46014
KUROKI - MADISON													
KUROKI - MADISON UNIT													
BALLANTYNE OIL													
UCLI-SISK "A" 2													
R&LU: 1107	104 31	94 28	111 31	112 29	76 20	90 30	101 30	100 31	103 30	105 31	60 30	65 31	1121
Spacing: U	415	374	414	693	478	717	710	735	710	734	709	806	7495
	0	0	0	0	0	0	0	0	0	0	0	0	0
WRIGHT "A" 1													
R&LU: 2296	208 31	188 28	238 31	250 30	259 31	141 30	140 30	139 31	140 30	149 31	210 30	192 27	2254
Spacing: U	1240	1120	1240	1200	1240	1200	1185	1225	1280	1320	1275	1450	14975
	0	0	0	0	0	0	0	0	0	0	0	0	0
DEMARS 1													
R&LU: 1107													
Spacing: U													

Operator-Lease	Jan	Feb	Mar	Apr	May	Jun	Jul	Aug	Sep	Oct	Nov	Dec	2002 Total
WRIGHT 13-12			NWSW 12-163-81		F#: 5367	SOW: AL	C-O: 91769	C-W: 169013	C-G: 0	COMP: 11/28/1973			
R&LU: 2158	155 31	140 28	208 31	221 30	225 31	150 30	150 30	163 31	167 30	163 30	165 30	176 31	2083
Spacing: U	1447	1307	1447	1400	1426	1380	1374	1420	1390	1535	1528	1737	17391
	0	0	0	0	0	0	0	0	0	0	0	0	0
DEMARS 2			SENW 12-163-81		F#: 5393	SOW: AL	C-O: 58460	C-W: 434498	C-G: 0	COMP: 3/16/1974			
R&LU: 1128	52 31	50 28	57 31	64 30	67 31	120 29	136 30	135 31	135 30	75 15	120 30	129 31	1140
Spacing: U	1860	1680	1858	1798	1808	1728	2044	2112	2040	1010	2025	2304	22267
	0	0	0	0	0	0	0	0	0	0	0	0	0
STAVENS 1			SESE 11-163-81		F#: 5638	SOW: AL	C-O: 41354	C-W: 191796	C-G: 933	COMP: 1/24/1976			
R&LU: 2165	103 31	94 28	111 31	115 30	118 31	226 30	235 30	234 31	235 30	242 31	225 30	238 31	2176
Spacing: U	1861	1683	1863	1800	1840	1780	1789	1851	1790	1850	1782	2026	21915
	0	0	0	0	0	0	0	0	0	0	0	0	0
MAHONEY 2			SWSW 12-163-81		F#: 5848	SOW: WI	C-O: 8697	C-W: 80873	C-G: 0	COMP: 7/15/1976			
DEMARS 1-R			NENW 12-163-81		F#: 8502	SOW: AL	C-O: 57178	C-W: 400855	C-G: 0	COMP: 5/5/1973			
R&LU: 1515	155 31	140 28	154 31	179 30	182 31	90 30	101 30	100 31	102 30	115 31	120 30	129 31	1567
Spacing: U	2080	1904	2108	2060	2110	2040	2102	2172	2400	2480	2400	2355	26211
	0	0	0	0	0	0	0	0	0	0	0	0	0
GLINZ 10-1			NWSE 1-163-81		F#: 9638	SOW: WI	C-O: 5406	C-W: 86210	C-G: 0	COMP: 8/8/1982			
STAVENS 14-1			NENE 14-163-81		F#: 14709	SOW: WI	C-O: 48	C-W: 1372	C-G: 0	COMP: 9/19/1997			
CARDINAL PETROLEUM CO.													
UCLI-SISK 1			SESW 1-163-81		F#: 1157	SOW: PNA	C-O: 3831	C-W: 913	C-G: 0	COMP: 6/18/1956			
W. T. MUNN ET AL A-1			NENE 11-163-81		F#: 1188	SOW: PNA	C-O: 13419	C-W: 985	C-G: 0	COMP: 7/17/1956			
MARIE DEMARS 2			NWNE 12-163-81		F#: 1299	SOW: PNA	C-O: 10654	C-W: 28256	C-G: 0	COMP: 12/17/1956			
CONTINENTAL OIL CO.													
LYLE GLINZ 1			SWSE 1-163-81		F#: 1252	SOW: PNA	C-O: 29526	C-W: 33643	C-G: 0	COMP: 10/22/1956			
MOBIL OIL CORP.													
UCLI-SISK 1			NWSW 1-163-81		F#: 1259	SOW: PNA	C-O: 12077	C-W: 2453	C-G: 0	COMP: 10/11/1956			
UCLI-SISK 2			SENW 1-163-81		F#: 1366	SOW: PNA	C-O: 8339	C-W: 29845	C-G: 0	COMP: 2/14/1957			
Unit Totals: Oil	777	706	879	941	927	817	863	871	882	849	900	929	10341
Wells: 16 Wtr	8903	8068	8930	8951	8902	8845	9204	9515	9610	8929	9719	10678	110254
Gas	0	0	0	0	0	0	0	0	0	0	0	0	0
Pool Totals: Oil	777	706	879	941	927	817	863	871	882	849	900	929	10341
Wells: 16 Wtr	8903	8068	8930	8951	8902	8845	9204	9515	9610	8929	9719	10678	110254
Gas	0	0	0	0	0	0	0	0	0	0	0	0	0
LAKE DARLING - MADISON							RENVILLE						
BOB DENNIS													
JOHNSON 23-1			NESW 1-158-86		F#: 12399	SOW: PNA	C-O: 650	C-W: 5298	C-G: 0	COMP: 6/14/1988			
CARDINAL PETROLEUM CO. & KENNETH D. LUFF													
SCHULTZ 1-21			SWSE 21-159-85		F#: 5308	SOW: DRY	C-O: 196	C-W: 1210	C-G: 0	COMP: 5/30/1974			
CHAMPLIN PETROLEUM CO.													
HELSETH 42-3 (158-85) 1			SENE 3-158-85		F#: 5191	SOW: PNA	C-O: 56165	C-W: 75210	C-G: 0	COMP: 8/2/1972			
DEPCO, INC.													
E. VENDSEL 1			SESW 35-159-85		F#: 5244	SOW: PNA	C-O: 36297	C-W: 255253	C-G: 0	COMP: 12/15/1972			
SCHULTZ 3			SWSW 22-159-85		F#: 5685	SOW: PNA	C-O: 1693	C-W: 19997	C-G: 0	COMP: 10/10/1975			
EAGLE OPERATING, INC.													
ELBERG 1			NENW 27-159-85		F#: 4965	SOW: AL	C-O: 247511	C-W: 1496764	C-G: 505	COMP: 10/12/1970			
R&LU: 1555	85 21	216 17	60 21	67 23	42 21	48 26	37 5	267 31	190 23	270 31	264 30	267 31	1813
Spacing: NW	1985	2040	2040	4538	4900	4450	5236	5242	2760	3720	3600	3720	44231
	0	0	0	0	0	0	0	0	0	0	0	0	0

Operator-Lease	Jan	Feb	Mar	Apr	May	Jun	Jul	Aug	Sep	Oct	Nov	Dec	2002 Total
SCHULTZ 1			NENE 28-159-85	F#: 4980	SOW: AL	C-O: 153240	C-W: 1526804	C-G: 0	COMP: 11/4/1970				
R&LU: 449	52 31	155 7	10 1 0 0	50 2	43 19	28 9	150 9	128 28	105 31	97 29	52 25	870	
Spacing: NE	5750	1870	250	0	627	4750	6423	4617	7000	7750	7250	6250	52537
	0	0	0	0	0	0	0	0	0	0	0	0	0
KISSINGER PETROLEUM CORP.													
SWIFT 6-28			SENW 28-159-85	F#: 5630	SOW: PNA	C-O: 49	C-W: 1226	C-G: 0	COMP: 12/3/1975				
KOCH INDUSTRIES, INC.													
HELSETH 41-10			NENE 10-158-85	F#: 5190	SOW: PNA	C-O: 65289	C-W: 212210	C-G: 0	COMP: 8/4/1972				
NEXEN OIL AND GAS U.S.A. INC.													
FEDERAL DARLING 1			NWSE 2-158-85	F#: 5514	SOW: AL	C-O: 680141	C-W: 1113814	C-G: 12685	COMP: 3/9/1975				
R&LU: 1119	104 31	90 28	103 31 98 30	98 31	54 21	104 31	98 31	90 31	97 31	91 30	83 31	1110	
Spacing: SE	3588	3199	3539	3341	3457	2463	3047	3086	3021	2621	2604	2841	36807
	0	0	0	0	0	0	0	0	0	0	0	0	0
FEDERAL DARLING 2			SWNW 1-158-85	F#: 5827	SOW: AL	C-O: 282621	C-W: 492716	C-G: 36248	COMP: 2/20/1976				
R&LU: 1995	187 31	153 28	187 31 175 30	171 31	153 30	102 20	173 31	167 31	179 31	167 30	169 31	1983	
Spacing: 7073	2219	1970	2565	2165	2250	2155	1787	2271	2152	1890	2152	2258	25834
	69	57	68	65	64	63	34	65	62	66	61	62	736
FEDERAL DARLING 3			SWSW 36-159-85	F#: 5828	SOW: AL	C-O: 391245	C-W: 371468	C-G: 37490	COMP: 4/10/1976				
R&LU: 6320	600 31	514 28	580 31 542 30	568 31	505 30	592 31	556 31	507 31	287 17	483 29	528 31	6262	
Spacing: 7073	1688	1458	1577	1620	1647	1762	1772	1753	1684	680	2156	1907	19704
	86	74	83	79	82	81	79	81	74	41	69	76	905
FEDERAL DARLING 4			NWSW 1-158-85	F#: 5843	SOW: AL	C-O: 206402	C-W: 566034	C-G: 36427	COMP: 5/15/1976				
R&LU: 4495	419 31	375 28	412 31 385 30	399 31	333 30	400 31	368 31	334 31	349 31	337 30	342 31	4453	
Spacing: SW*	3640	3247	3571	3507	3598	3773	3936	3889	3447	2810	2974	3142	41534
	106	96	104	99	102	95	94	95	86	89	85	87	1138
FEDERAL DARLING 6H			NENW 1-158-85	F#: 13652	SOW: AL	C-O: 116665	C-W: 432820	C-G: 28376	COMP: 5/4/1995				
R&LU: 10371	876 31	817 28	905 31 850 30	890 31	770 30	953 31	899 31	836 31	846 30	827 30	848 31	10317	
Spacing: ICO	4743	4140	4389	4553	4750	4705	4607	4799	4665	4184	4295	4774	54604
	211	198	218	207	216	208	213	220	205	204	198	203	2501
ST OIL COMPANY													
BRYANS 1			NWNE 2-158-85	F#: 5115	SOW: SI	C-O: 159389	C-W: 598372	C-G: 0	COMP: 11/9/1971				
R&LU: 0	0 0	0 0	0 0 0 0	0 0	0 0	0 0	0 0	0 0	0 0	0 0	0 0	0 0	0
Spacing: NE	0	0	0	0	0	0	0	0	0	0	0	0	0
	0	0	0	0	0	0	0	0	0	0	0	0	0
BRYANS 2			SENW 2-158-85	F#: 5146	SOW: SI	C-O: 474999	C-W: 999775	C-G: 0	COMP: 12/17/1971				
R&LU: 0	0 0	0 0	0 0 0 0	0 0	0 0	0 0	0 0	0 0	0 0	0 0	0 0	0 0	0
Spacing: NW	0	0	0	0	0	0	0	0	0	0	0	0	0
	0	0	0	0	0	0	0	0	0	0	0	0	0
VENDSEL 1			E2SW 2-158-85	F#: 5166	SOW: AL	C-O: 736521	C-W: 1703121	C-G: 2744	COMP: 4/1/2002				
R&LU: 2437	0 0	0 0	0 0 196 30	233 31	244 31	307 31	370 31	294 30	308 30	293 30	291 31	2536	
Spacing: SW	0	0	0	5400	5580	7410	7657	7378	7720	6903	7598	7968	63614
	0	0	0	0	0	0	0	0	0	0	0	0	0
VENDSEL COM 1			SWSE 35-159-85	F#: 5635	SOW: PNA	C-O: 51001	C-W: 475511	C-G: 0	COMP: 8/2/1975				
HELSETH 1-R			NENE 10-158-85	F#: 7160	SOW: SI	C-O: 35838	C-W: 1810541	C-G: 0	COMP: 12/21/1979				
R&LU: 0	0 0	0 0	0 0 0 0	0 0	0 0	0 0	0 0	0 0	0 0	0 0	0 0	0 0	0
Spacing: NE	0	0	0	0	0	0	0	0	0	0	0	0	0
	0	0	0	0	0	0	0	0	0	0	0	0	0
FEDERAL 31-2			SWNE 2-158-85	F#: 11851	SOW: SI	C-O: 32343	C-W: 439056	C-G: 0	COMP: 9/9/1986				
R&LU: 0	0 0	0 0	0 0 0 0	0 0	0 0	0 0	0 0	0 0	0 0	0 0	0 0	0 0	0
Spacing: NE	0	0	0	0	0	0	0	0	0	0	0	0	0
	0	0	0	0	0	0	0	0	0	0	0	0	0

Operator-Lease	Jan	Feb	Mar	Apr	May	Jun	Jul	Aug	Sep	Oct	Nov	Dec	2002 Total
HELSETH 41-10			SENE 10-158-85	F#: 12326	SOW: PNA	C-O: 1603	C-W: 204096	C-G: 0	COMP: 2/14/1988				
R&LU: 0	0 0	0 0	0 0	0 0	0 0	0 0	0 0						0
Spacing: NE	0	0	0	0	0	0	0						0
	0	0	0	0	0	0	0						0

SUNBEHM GAS, INC.

VENDSEL 1-R			SWSW 11-158-85	F#: 5803	SOW: PNA	C-O: 37	C-W: 0	C-G: 0	COMP: 9/16/1976				
WARD-WILLISTON COMPANY													
SUSAN ANDERSON 1			NWSE 22-159-85	F#: 5541	SOW: SI	C-O: 234437	C-W: 79073	C-G: 37	COMP: 3/10/1975				
R&LU: 1132	160 31	69 28	100 31	0 0	0 0	0 0	45 6	217 31	200 30	1 1	0 4	120 31	912
Spacing: SE	110	271	180	0	0	0	100	260	120	124	145	150	1460
	0	0	0	0	0	0	0	0	0	0	0	0	0

LAKE DARLING - MADISON UNIT

EAGLE OPERATING, INC.

HELMERS 9-31			NESE 31-159-85	F#: 5615	SOW: AL	C-O: 46220	C-W: 710078	C-G: 0	COMP: 6/6/1975				
R&LU: 1103	0 0	96 28	119 26	130 30	153 31	81 24	134 27	137 31	98 29	60 22	48 30	116 31	1172
Spacing: U	0	12	3293	3866	3982	4536	3435	3929	3320	3258	3250	4429	37310
	0	0	0	0	0	0	0	0	0	0	0	0	0
WARD 7-31			SWNE 31-159-85	F#: 5924	SOW: WI	C-O: 22977	C-W: 40810	C-G: 0	COMP: 8/3/1976				
WARD 3-31			NENW 31-159-85	F#: 5941	SOW: SI	C-O: 22815	C-W: 117701	C-G: 0	COMP: 9/28/1976				
R&LU: 257	0 0	0 0	0 0	0 0	0 0	0 0	0 0	31 25	83 30	73 31	42 30	92 30	321
Spacing: U	0	0	0	0	0	0	0	575	575	605	605	725	3085
	0	0	0	0	0	0	0	0	0	0	0	0	0
THOMPSON 11-31			NESW 31-159-85	F#: 5952	SOW: SI	C-O: 33569	C-W: 174189	C-G: 0	COMP: 9/30/1976				
R&LU: 6	0 0	0 0	0 0	0 0	0 0	0 0	0 0	0 0	0 0	0 0	0 0	11 5	11
Spacing: U	0	0	0	0	0	0	0	0	0	0	0	188	188
	0	0	0	0	0	0	0	0	0	0	0	0	0
Unit Totals: Oil	0	96	119	130	153	81	134	168	181	133	90	219	1504
Wells: 4 Wtr	0	12	3293	3866	3982	4536	3435	4504	3895	3863	3855	5342	40583
Gas	0	0	0	0	0	0	0	0	0	0	0	0	0
Pool Totals: Oil	2483	2485	2476	2443	2604	2231	2702	3266	2927	2575	2649	2919	31760
Wells: 27 Wtr	23723	18207	21404	28990	30791	36004	38000	37799	36464	34545	36629	38352	380908
Gas	472	425	473	450	464	447	420	461	427	400	413	428	5280

LAKE ILO - DUPEROW

DUNN

MCRAE & HENRY, LTD.

HAUSAUER 1-22			NWSW 22-145-93	F#: 8313	SOW: PNA	C-O: 139235	C-W: 586189	C-G: 41140	COMP: 2/15/1982				
HAUSAUER 31-21			NWNE 21-145-93	F#: 10413	SOW: AL	C-O: 317536	C-W: 327100	C-G: 98795	COMP: 4/4/1985				
R&LU: 8387	673 31	571 27	715 30	613 28	744 27	770 30	737 31	727 31	687 29	696 31	587 27	782 31	8302
Spacing: N2	2089	1769	2081	1860	1786	2022	2089	2089	2081	2089	1702	2100	23757
	65	55	68	59	71	74	71	70	66	67	57	75	798
HANSEN STATE 23-16			NESW 16-145-93	F#: 10783	SOW: PNA	C-O: 38338	C-W: 212519	C-G: 0	COMP: 8/27/1984				
Pool Totals: Oil	673	571	715	613	744	770	737	727	687	696	587	782	8302
Wells: 3 Wtr	2089	1769	2081	1860	1786	2022	2089	2089	2081	2089	1702	2100	23757
Gas	65	55	68	59	71	74	71	70	66	67	57	75	798

LAKE ILO - MADISON

DUNN

MCRAE & HENRY, LTD.

HAUSAUER 31-21			NWNE 21-145-93	F#: 10413	SOW: AL	C-O: 49695	C-W: 137833	C-G: 18964	COMP: 12/8/1992				
R&LU: 4059	325 31	276 27	346 30	296 28	360 27	373 30	356 31	351 31	332 29	336 31	284 27	378 31	4013
Spacing: NE	1011	855	1007	900	864	978	1011	1011	1007	1011	824	1015	11494
	31	26	33	28	35	36	34	34	32	32	27	37	385

Operator-Lease	Jan	Feb	Mar	Apr	May	Jun	Jul	Aug	Sep	Oct	Nov	Dec	2002 Total
HANSEN STATE R&LU: 5746 Spacing: SW	23-16 519 31 2480 287	445 25 254 30 1973 247	NESW 16-145-93 544 30 2453 302	502 30 2400 279	F#: 10783 532 31 2480 296	SOW: AL 493 30 2400 274	C-O: 145654 505 30 2450 280	C-W: 298751 501 31 2437 278	C-G: 89731 458 30 2620 253	501 31 2620 277	476 28 2402 263	434 27 2288 240	COMP: 1/16/1992 5910 28863 3276
HANSEN STATE R&LU: 3091 Spacing: NW	22-16 337 31 684 111	316 28 358 30 551 105	SENW 16-145-93 358 30 702 118	310 31 287 27 672 103	F#: 13623 287 27 676 95	SOW: AL 315 29 725 104	C-O: 95127 293 31 854 97	C-W: 92509 251 31 955 83	C-G: 35803 244 29 965 81	239 31 15 3 919 79	15 3 0 0 48 5	0 0 0 0	COMP: 1/30/1994 2965 7751 981
NORTH AMERICAN RESOURCES CO.													
LYNCH	31-20		NWNE 20-145-93		F#: 13352	SOW: PNA	C-O: 80		C-W: 5607		C-G: 20		COMP: 6/24/1992
Pool Totals: Oil	1181	1037	1248	1108	1179	1181	1154	1103	1034	1076	775	812	12888
Wells: 4	Wr	4175	3379	4162	3972	4020	4103	4315	4446	4409	4550	3274	48108
	Gas	429	378	453	410	426	414	411	395	366	388	295	4642
LAKE ILO - RED RIVER							DUNN						
MCRAE & HENRY, LTD.													
HANSEN STATE	23-16		NESW 16-145-93		F#: 10783	SOW: PNA	C-O: 5430		C-W: 6249		C-G: 4439		COMP: 12/5/1990
LAKE VIEW - MADISON							BURKE						
BARBARA FASKEN													
SCHMID ESTATE	1-36		SWNW 36-164-88		F#: 12931	SOW: PNA	C-O: 874		C-W: 11220		C-G: 377		COMP: 8/5/1990
LAKESIDE - MADISON							BURKE						
EAGLE OPERATING, INC.													
LEO	11-4		NWNW 11-163-89		F#: 10382	SOW: PNA	C-O: 3499		C-W: 13334		C-G: 6644		COMP: 11/13/1983
LAKESIDE - MIDALE/NESSON							BURKE						
MANCAL RESOURCES CORPORATION													
MANCAL #2-29H			NWNE 29-163-89		F#: 15342	SOW: AL	C-O: 1968		C-W: 520		C-G: 1568		COMP: 11/6/2002
R&LU: 1783											1368 25	600 24	1968
Spacing: NE											342	178	520
											1006	562	1568
NANCE PETROLEUM CORPORATION													
KNUDSON	11-21H		NWNW 21-163-89		F#: 14845	SOW: AL	C-O: 143943		C-W: 90511		C-G: 221583		COMP: 8/29/1998
R&LU: 10195	1293 29	1092 27	1250 31	1014 30	890 31	786 30	539 27	648 31	613 30	635 31	578 30	644 31	9982
Spacing: SEC	1921	1577	1739	1551	1626	1662	2109	1620	1347	1403	1319	1341	19215
	2873	2652	2816	2424	1995	2012	1765	1936	1650	1581	1403	1319	24426
PETERSEN TRUST	11-22H		NWNW 22-163-89		F#: 14908	SOW: AL	C-O: 28186		C-W: 45793		C-G: 44017		COMP: 1/19/2000
R&LU: 4049	412 31	341 28	381 31	359 30	338 23	324 30	334 31	321 31	305 30	304 31	291 30	286 31	3996
Spacing: SEC	1206	1124	1160	1096	1306	1144	1188	1174	1190	1146	1107	1131	13972
	841	717	756	691	499	592	620	597	556	628	614	581	7692
GUERDETT	11-15H		NWNW 15-163-89		F#: 14909	SOW: F	C-O: 130060		C-W: 53230		C-G: 169487		COMP: 9/9/1999
R&LU: 17611	1645 31	1487 28	1593 31	1547 30	1459 31	1414 30	1426 31	1327 31	1310 30	1331 31	1299 30	1266 31	17104
Spacing: SEC	1465	1329	1325	1295	1398	1441	1477	1432	1279	1373	1287	1259	16360
	2743	2493	2637	2407	2329	2170	2155	2091	1908	1985	1873	1757	26548
Pool Totals: Oil	3350	2920	3224	2920	2687	2524	2299	2296	2228	2270	3536	2796	33050
Wells: 4	Wr	4592	4030	4224	3942	4330	4247	4774	4226	3816	3922	4055	50067
	Gas	6457	5862	6209	5522	4823	4774	4540	4624	4114	4194	4896	60234
LANDA - MADISON							BOTTINEAU						
CARDINAL PETROLEUM CO.													
PETER FYLLING	1		NWSE 35-163-79		F#: 2084	SOW: PNA	C-O: 525		C-W: 1066		C-G: 0		COMP: 12/3/1958
GEORESOURCES, INC.													
GRANN	1-28R		SENE 28-163-79		F#: 4632	SOW: AL	C-O: 20652		C-W: 48735		C-G: 0		COMP: 9/1/1994
R&LU: 2127	169 31	156 28	178 31	178 30	185 30	190 30	187 31	178 31	176 30	166 31	192 30	190 31	2145
Spacing: ENE	633	491	464	544	646	510	566	520	500	518	675	539	6606
	0	0	0	0	0	0	0	0	0	0	0	0	0

Operator-Lease	Jan	Feb	Mar	Apr	May	Jun	Jul	Aug	Sep	Oct	Nov	Dec	2002 Total
GRANN 2-28			NWNE 28-163-79		F#: 5812	SOW: AL	C-O: 89760		C-W: 5211	C-G: 4400		COMP: 9/11/1976	
R&LU: 2588	225 31	208 28	237 31	237 30	207 30	221 30	218 31	207 31	206 30	194 31	224 30	221 31	2605
Spacing: WNE	27	21	19	23	15	12	13	12	12	12	16	13	195
	0	0	0	0	0	0	0	0	0	0	0	0	0
STELLA RICE 1-27			SWNW 27-163-79		F#: 8135	SOW: AL	C-O: 88395		C-W: 355696	C-G: 0		COMP: 5/7/1981	
R&LU: 1683	130 27	127 28	140 31	134 30	139 29	157 29	167 31	155 31	144 30	113 31	148 30	133 31	1687
Spacing: WNW	1931	1991	2243	2139	2112	2235	1922	2259	2069	2003	1962	2329	25195
	0	0	0	0	0	0	0	0	0	0	0	0	0
HANSON ET AL 1			SWNE 33-163-79		F#: 8685	SOW: AL	C-O: 223		C-W: 11789	C-G: 0		COMP: 7/2/2002	
R&LU: 201							78 30	40 22	15 15	32 31	58 27	0 0	223
Spacing: WNE							3296	1904	1439	2937	2213	0	11789
							0	0	0	0	0	0	0
STELLA RICE 2-27			SENW 27-163-79		F#: 12723	SOW: AL	C-O: 43673		C-W: 349458	C-G: 0		COMP: 10/3/1989	
R&LU: 1425	148 31	127 28	140 31	135 30	139 29	125 29	133 31	115 29	45 12	89 29	119 30	106 31	1421
Spacing: ENW	2924	2626	2958	2821	2786	2947	3144	2787	1091	2472	2588	3072	32216
	0	0	0	0	0	0	0	0	0	0	0	0	0
HANSON-STATE 1			NENE 33-163-79		F#: 13183	SOW: AL	C-O: 93295		C-W: 69065	C-G: 0		COMP: 6/2/1991	
R&LU: 4429	399 31	339 28	406 31	374 30	390 31	361 30	382 31	357 31	332 30	357 31	372 30	340 31	4409
Spacing: ENE	688	667	620	600	620	600	620	620	600	620	600	620	7475
	0	0	0	0	0	0	0	0	0	0	0	0	0
STELLA RICE 3-27			NWNW 27-163-79		F#: 13266	SOW: AL	C-O: 34202		C-W: 4648	C-G: 0		COMP: 11/29/1991	
R&LU: 1628	148 31	127 28	140 31	135 30	120 31	112 26	156 29	155 31	144 30	113 31	148 30	133 31	1631
Spacing: WNW*	53	47	55	52	14	12	14	14	13	12	12	14	312
	0	0	0	0	0	0	0	0	0	0	0	0	0
GRANN-COUNTY 1			SESE 28-163-79		F#: 13577	SOW: AL	C-O: 29334		C-W: 830789	C-G: 0		COMP: 12/6/1993	
R&LU: 2289	210 31	185 28	207 31	188 30	187 30	186 30	187 31	193 31	175 30	190 31	173 30	184 31	2265
Spacing: SSE	7261	6521	7347	7007	7157	7572	7807	7400	6716	6504	6370	7562	85224
	0	0	0	0	0	0	0	0	0	0	0	0	0
LANDA - MADISON UNIT													
CHAMPLIN PETROLEUM CO.													
CLEVEN "B" 1			SENE 34-163-79		F#: 4659	SOW: PNA	C-O: 51633		C-W: 416	C-G: 16		COMP: 5/21/1969	
UNION PACIFIC RESOURCES CO.													
THOMPSON 4 33-34			NWSE 34-163-79		F#: 4679	SOW: PNA	C-O: 75316		C-W: 38893	C-G: 22530		COMP: 6/16/1969	
WHITING PETROLEUM CORPORATION													
TRELSTAD 1 24-27			SESW 27-163-79		F#: 4566	SOW: AL	C-O: 780748		C-W: 686543	C-G: 188359		COMP: 11/25/1968	
R&LU: 10794	851 31	923 28	1028 31	803 30	1067 31	1055 30	921 31	781 31	802 30	830 31	798 30	830 31	10689
Spacing: U	6231	5591	6683	5947	4581	4369	4734	6944	5607	4476	4953	5492	65608
	597	648	722	564	422	410	434	421	392	373	366	364	5713
THOMPSON 1 31-34			NWNE 34-163-79		F#: 4590	SOW: WI	C-O: 205416		C-W: 48348	C-G: 42076		COMP: 12/29/1968	
CLEVEN ET AL 1 44-27			SESE 27-163-79		F#: 4614	SOW: WI	C-O: 136879		C-W: 2188	C-G: 34520		COMP: 1/24/1969	
TRELSTAD 2 13-27			NWSW 27-163-79		F#: 4622	SOW: WI	C-O: 83620		C-W: 24454	C-G: 17860		COMP: 3/1/1969	
CLEVEN-A 1 11-35			NWNW 35-163-79		F#: 4623	SOW: AL	C-O: 64099		C-W: 20856	C-G: 17915		COMP: 4/28/1969	
R&LU: 955	62 31	59 28	32 31	59 30	30 28	117 30	102 31	94 31	100 30	121 31	89 30	88 31	953
Spacing: U	48	41	47	82	282	697	920	605	456	220	235	109	3742
	93	87	47	88	38	41	43	42	45	55	40	38	657
GRANN ET AL 1 33-27			NWSE 27-163-79		F#: 4650	SOW: AL	C-O: 448417		C-W: 397813	C-G: 139371		COMP: 3/28/1969	
R&LU: 9345	854 31	782 28	885 31	665 30	741 31	732 30	640 31	845 31	783 30	767 31	784 30	800 31	9278
Spacing: U	4889	4173	4839	4429	4021	3835	4155	4131	3732	3387	3597	3883	49071
	818	749	846	636	506	492	521	505	341	345	360	351	6470
CLEVEN-B 1X 42-34			SENE 34-163-79		F#: 11623	SOW: AL	C-O: 234690		C-W: 475747	C-G: 90995		COMP: 8/1/1985	
R&LU: 9351	500 31	300 28	137 28	1378 30	1066 31	856 25	921 31	907 31	807 30	887 31	776 30	804 31	9339
Spacing: U	3211	2917	3330	6275	6360	4998	5517	5093	4544	3791	3891	4235	54162
	360	217	100	992	84	68	87	84	53	410	356	352	3163

Operator-Lease	Jan	Feb	Mar	Apr	May	Jun	Jul	Aug	Sep	Oct	Nov	Dec	2002 Total
THOMPSON 4X			NWSE 34-163-79	F#: 12680	SOW: AL	C-O: 73177	C-W: 136715	C-G: 43728	COMP: 8/9/1989				
R&LU: 5257	412 31	284 28	513 31	404 30	331 31	497 30	344 26	531 31	516 30	467 31	487 30	445 31	5231
Spacing: U	1294	1134	922	820	1712	1567	1314	1959	1526	992	913	1436	15589
	735	506	913	719	380	369	315	379	476	211	224	195	5422
THOMPSON 11-34	5		NWNW 34-163-79	F#: 13280	SOW: AL	C-O: 89704	C-W: 251429	C-G: 22473	COMP: 12/14/1991				
R&LU: 2099	156 31	189 28	125 29	140 30	208 31	205 30	179 31	219 31	212 30	174 31	165 30	108 31	2080
Spacing: U	1773	2026	1466	1641	1846	1760	1907	1994	1714	1539	1419	1393	20478
	96	117	78	88	84	82	87	84	107	83	76	47	1029
TRELSTAD 14-27	3		SWSW 27-163-79	F#: 14944	SOW: AL	C-O: 36842	C-W: 216335	C-G: 49107	COMP: 5/18/2000				
R&LU: 9828	1080 31	920 28	1299 31	861 30	889 31	766 30	768 31	563 31	563 30	577 31	559 30	890 31	9735
Spacing: U	7142	6157	6820	6275	6097	6483	6300	6944	6996	6588	6290	9876	81968
	1480	1263	1784	1181	928	902	955	927	1131	259	256	390	11456
Unit Totals: Oil	3915	3457	4019	4310	4332	4228	3875	3940	3783	3823	3658	3965	47305
Wells: 12 Wtr	24588	22039	24107	25469	24899	23709	24847	27670	24575	20993	21298	26424	290618
Gas	4179	3587	4490	4268	2442	2364	2442	2442	2545	1736	1678	1737	33910
Pool Totals: Oil	5344	4726	5467	5691	5699	5580	5383	5340	5020	5077	5092	5272	63691
Wells: 21 Wtr	38105	34403	37813	38655	38249	37597	42229	43186	37015	36071	35734	40573	459630
Gas	4179	3587	4490	4268	2442	2364	2442	2442	2545	1736	1678	1737	33910

LANDA - SPEARFISH

BOTTINEAU

PRODUCERS DISPOSAL SERVICES

RAUK S.W.D. 1 SESW 26-163-79 F#: 6827 SOW: PNA C-O: 2431 C-W: 12943 C-G: 0 COMP: 2/28/1979

LANSFORD - MADISON

BOTTINEAU

BALLANTYNE OIL

BLOWERS BND 1 SWSE 17-160-83 F#: 4668 SOW: SI C-O: 145524 C-W: 1655804 C-G: 0 COMP: 6/21/1969
R&LU: 0 0 0 0 0 0 0 0 0 0 0 0 0 0
Spacing: SSE 0 0 0 0 0 0 0 0 0 0 0 0 0 0

G. E. BLOWERS 1 NENW 20-160-83 F#: 4763 SOW: PNA C-O: 95849 C-W: 1557677 C-G: 0 COMP: 9/9/1969
R&LU: 0 0 0 0 0 0 0 0 0 0 0 0 0 0
Spacing: NNW 0 0 0 0 0 0 0 0 0 0 0 0 0 0

G. E. BLOWERS 2 NWNE 20-160-83 F#: 5228 SOW: AL C-O: 42639 C-W: 737160 C-G: 0 COMP: 11/1/1972
R&LU: 621 0 0 0 0 6 2 79 31 87 30 82 31 35 13 33 9 89 31 76 30 105 31 592
Spacing: NNE 0 0 0 108 2996 2412 2538 1067 170 2861 2594 2755 17501
0 0 0 0 0 0 0 0 0 0 0 0 0 0

BHP PETROLEUM COMPANY, INC.

BLOWERS-STATE 1 NESE 17-160-83 F#: 3692 SOW: PNA C-O: 1972 C-W: 8033 C-G: 185 COMP: 10/18/1964
Pool Totals: Oil 0 0 0 6 79 87 82 35 33 89 76 105 592
Wells: 4 Wtr 0 0 0 108 2996 2412 2538 1067 170 2861 2594 2755 17501
Gas 0 0 0 0 0 0 0 0 0 0 0 0 0

LARSON - GUNTON

BURKE

JORDAN EXPLORATION COMPANY, L.L.C.

LAWRENCE 10-21 NWSE 21-162-94 F#: 15095 SOW: F C-O: 4745 C-W: 2453 C-G: 23038 COMP: 1/1/2002
R&LU: 4506 1715 31 590 28 981 31 777 30 370 20 277 15 35 2 0 0 0 0 0 0 0 0 0 0
Spacing: E2 440 439 582 617 272 103 0 0 0 0 0 0 0 2453
3290 3160 5085 5618 4150 1735 0 0 0 0 0 0 0 23038

LARSON - RED RIVER

BURKE

JORDAN EXPLORATION COMPANY, L.L.C.

LAWRENCE 10-21 NWSE 21-162-94 F#: 15095 SOW: PNA C-O: 8782 C-W: 754 C-G: 73391 COMP: 7/16/2001

LAST CHANCE - MADISON

WILLIAMS

CODA ENERGY, INC.

LAST CHANCE 1-3 NESE 3-153-100 F#: 12051 SOW: PNA C-O: 8016 C-W: 16109 C-G: 55 COMP: 7/31/1987

Operator-Lease	Jan	Feb	Mar	Apr	May	Jun	Jul	Aug	Sep	Oct	Nov	Dec	2002 Total
GLG ENERGY, L.P.													
BRATLIEN 24-28 3			SESW 28-154-100	F#: 9788	SOW: PNA	C-O: 57716	C-W: 93337	C-G: 52199	COMP: 12/30/1982				
JOURNEY OPERATING, L.L.C.													
STOKKE 2-5			SWNW 2-153-100	F#: 10722	SOW: AL	C-O: 309904	C-W: 81685	C-G: 198389	COMP: 6/2/1984				
R&LU: 1903	174 26	160 28	171 31	162 30	186 29	149 29	155 17	154 31	161 30	166 31	161 30	78 18	1877
Spacing: NW	501	503	619	483	516	483	499	536	521	522	529	255	5967
	128	132	145	84	83	76	225	184	155	204	180	22	1618
MERIT ENERGY COMPANY													
STOKKE 2-11			NESW 2-153-100	F#: 10945	SOW: PNA	C-O: 61149	C-W: 34500	C-G: 61100	COMP: 8/23/1984				
OCEAN ENERGY, INC.													
BRATLIEN 6 11-34			NWNW 34-154-100	F#: 9726	SOW: PNA	C-O: 101475	C-W: 68149	C-G: 132613	COMP: 2/7/1984				
BURDICK 4 33-28			NWSE 28-154-100	F#: 9854	SOW: PNA	C-O: 51748	C-W: 75994	C-G: 53334	COMP: 4/29/1983				
BURDICK 5 42-28			SENE 28-154-100	F#: 10151	SOW: PNA	C-O: 155605	C-W: 39726	C-G: 163918	COMP: 6/15/1983				
SAMEDAN OIL CORPORATION													
OLSON - HANSON 1-27			SWNW 27-154-100	F#: 9778	SOW: PNA	C-O: 34977	C-W: 24442	C-G: 25798	COMP: 11/22/1982				
STAGHORN ENERGY, LLC													
BRATLIEN 1 41-33			NENE 33-154-100	F#: 9417	SOW: AL	C-O: 79459	C-W: 20474	C-G: 63720	COMP: 6/11/1982				
R&LU: 1277	105 29	123 27	78 30	123 30	104 31	112 30	111 31	112 31	103 30	117 31	117 30	108 31	1313
Spacing: NE	33	65	2	53	45	47	71	65	57	45	33	33	549
	321	317	315	361	400	407	385	383	415	432	420	88	4244
BRATLIEN 2 22-33			SENE 33-154-100	F#: 9693	SOW: AL	C-O: 140001	C-W: 134359	C-G: 176886	COMP: 1/20/1983				
R&LU: 4213	382 31	266 18	430 31	375 30	367 31	338 14	270 10	422 31	357 30	379 31	366 30	370 31	4322
Spacing: NW	455	209	526	449	406	401	309	474	419	444	357	357	4806
	935	422	599	546	804	503	356	939	913	905	798	476	8196
BRATLIEN 5 14-27			SWSW 27-154-100	F#: 9718	SOW: AL	C-O: 142109	C-W: 71277	C-G: 199231	COMP: 9/8/1983				
R&LU: 3650	300 31	263 28	286 31	285 30	296 31	293 30	312 31	306 31	291 30	244 31	365 25	394 31	3635
Spacing: SW	224	212	237	207	244	217	220	229	220	104	256	256	2626
	764	693	744	753	769	753	736	733	743	709	775	922	9094
BURDICK 1 12-28			SWNW 28-154-100	F#: 9855	SOW: AL	C-O: 151588	C-W: 80255	C-G: 112772	COMP: 3/8/1983				
R&LU: 3201	320 31	273 28	174 17	293 28	298 31	293 30	285 31	292 31	275 30	299 31	301 24	255 31	3358
Spacing: NW	122	132	73	160	140	132	130	134	120	127	122	122	1514
	376	334	157	333	365	341	357	343	335	358	276	296	3871
BRATLIEN 4 24-33			SESW 33-154-100	F#: 10194	SOW: AL	C-O: 104806	C-W: 43395	C-G: 98285	COMP: 8/12/1983				
R&LU: 1483	154 31	113 23	210 26	148 30	107 23	181 20	153 31	159 31	128 30	151 31	139 30	150 31	1793
Spacing: SW	139	92	124	139	134	164	145	150	129	139	167	167	1689
	713	529	598	690	529	460	713	713	690	713	690	713	7751
JACKSON 1-35H			SWSW 35-154-100	F#: 14514	SOW: AL	C-O: 11819	C-W: 29328	C-G: 10118	COMP: 1/12/1997				
R&LU: 1704	162 31	139 28	146 24	159 30	145 31	143 30	166 31	150 31	147 30	154 31	14 5	0 0	1525
Spacing: W2	276	252	254	267	284	262	267	271	252	235	33	33	2686
	186	168	144	180	186	180	186	186	180	186	30	0	1812
BRATLIEN 13-34			NWSW 34-154-100	F#: 14638	SOW: AL	C-O: 26573	C-W: 26649	C-G: 57803	COMP: 8/28/1997				
R&LU: 3018	286 31	239 28	278 25	257 30	282 31	241 30	268 31	255 31	255 30	258 31	233 29	236 31	3088
Spacing: SW	396	326	299	391	361	377	352	381	364	386	359	359	4351
	713	224	200	240	248	240	248	248	240	248	240	248	3337
UMC PETROLEUM CORP.													
NELSON 31-4 1			NWNE 4-153-100	F#: 10429	SOW: PNA	C-O: 32031	C-W: 21635	C-G: 23600	COMP: 5/23/1984				
Pool Totals: Oil	1883	1576	1773	1802	1785	1750	1720	1850	1717	1768	1696	1591	20911
Wells: 16 Wtr	2146	1791	2134	2149	2130	2083	1993	2240	2082	2002	1856	1582	24188
Gas	4136	2819	2902	3187	3384	2960	3206	3729	3671	3755	3409	2765	39923

Operator-Lease	Jan	Feb	Mar	Apr	May	Jun	Jul	Aug	Sep	Oct	Nov	Dec	2002 Total
LEONARD - SPEARFISH/MADISON						BOTTINEAU							
GEORESOURCES, INC.													
ANDERSON ET AL	1-24			NWSE 24-163-79	F#: 11804	SOW: AL	C-O: 135677	C-W: 806249	C-G: 0	COMP: 10/29/1985			
R&LU: 5304	459 31	423 28	443 31	441 30	456 31	440 30	451 31	446 31	432 30	447 31	438 30	448 31	5324
Spacing: NWSE	3488	3075	3404	3292	3528	3459	3553	3559	3470	3518	3412	3498	41256
	0	0	0	0	0	0	0	0	0	0	0	0	0
ANDERSON ET AL	2-24			SWSE 24-163-79	F#: 11889	SOW: PNA	C-O: 34	C-W: 321	C-G: 0	COMP: 7/9/1986			
JUVE 1				SENE 24-163-79	F#: 11976	SOW: AL	C-O: 19770	C-W: 295566	C-G: 0	COMP: 7/10/1986			
R&LU: 2062	156 31	138 28	154 31	153 30	168 29	186 30	188 31	185 31	177 30	183 31	182 30	188 31	2058
Spacing: SENE	2110	1861	2060	1992	2066	2166	2225	2228	2172	2202	2136	2190	25408
	0	0	0	0	0	0	0	0	0	0	0	0	0
JUVE 2				SWNE 24-163-79	F#: 11977	SOW: AL	C-O: 31760	C-W: 278699	C-G: 0	COMP: 7/10/1986			
R&LU: 987	93 31	83 28	92 31	91 30	72 30	77 30	79 31	80 31	68 30	79 31	76 30	82 31	972
Spacing: SWNE	586	517	572	553	356	360	371	371	362	367	357	365	5137
	0	0	0	0	0	0	0	0	0	0	0	0	0
HULTGREN 1				NESW 24-163-79	F#: 12300	SOW: AL	C-O: 97891	C-W: 853624	C-G: 0	COMP: 10/12/1989			
R&LU: 3540	315 31	279 28	318 31	297 30	293 30	289 30	299 31	296 31	261 28	299 31	296 30	302 31	3544
Spacing: NESW	4485	3954	4377	4234	4691	4753	4882	4889	4449	4834	4688	4807	55043
	0	0	0	0	0	0	0	0	0	0	0	0	0
JUVE ET AL	22-24			SENW 24-163-79	F#: 12978	SOW: PNA	C-O: 1658	C-W: 11534	C-G: 0	COMP: 10/3/1990			
ANDERSON 31-25	1			NWNE 25-163-79	F#: 13067	SOW: AL	C-O: 41157	C-W: 443608	C-G: 5920	COMP: 12/21/1990			
R&LU: 1873	158 29	143 28	176 31	151 30	164 31	158 29	165 31	156 31	154 30	152 31	144 30	153 31	1874
Spacing: NWNE	3075	2826	3095	3049	3036	3048	3162	3124	3051	3174	3062	3165	36867
	0	0	0	0	0	0	0	0	0	0	0	0	0
ANDERSON 42-25	2			SENE 25-163-79	F#: 13199	SOW: AL	C-O: 43720	C-W: 290506	C-G: 5630	COMP: 6/30/1991			
R&LU: 2567	222 29	200 28	222 28	211 30	199 27	221 30	231 31	219 31	216 30	213 31	202 30	215 31	2571
Spacing: SENE	2225	2045	2239	2206	2184	2257	2263	2236	2184	2272	2192	2265	26568
	0	0	0	0	0	0	0	0	0	0	0	0	0
HULTGREN 2				NWSW 24-163-79	F#: 13265	SOW: AL	C-O: 12656	C-W: 282796	C-G: 0	COMP: 12/21/1991			
R&LU: 1061	94 31	84 28	96 31	89 30	88 30	87 30	90 31	89 31	76 27	90 31	89 30	90 31	1062
Spacing: NWSW	2696	2377	2632	2545	2434	2467	2534	2538	2227	2508	2433	2495	29886
	0	0	0	0	0	0	0	0	0	0	0	0	0
Pool Totals: Oil	1497	1350	1501	1433	1440	1458	1503	1471	1384	1463	1427	1478	17405
Wells: 9 Wtr	18665	16655	18379	17871	18295	18510	18990	18945	17915	18875	18280	18785	220165
Gas	0	0	0	0	0	0	0	0	0	0	0	0	0

LESJE - MADISON						BOTTINEAU							
MUREX PETROLEUM CORPORATION													
KJELSHUS 21-15	1			NENW 15-163-78	F#: 12423	SOW: AL	C-O: 99524	C-W: 318703	C-G: 32830	COMP: 7/2/1988			
R&LU: 3247	280 31	246 26	296 31	274 29	284 31	277 30	281 31	281 31	268 30	267 31	265 29	282 31	3301
Spacing: NENW	1993	1663	1896	1793	1925	1797	1932	1896	1846	1916	1950	1915	22522
	0	0	0	0	0	0	0	0	0	0	0	0	0
LIGNITE - MADISON						BURKE							
BASIN PETROLEUM SERVICES, INC.													
IVERSON 1				SENW 4-162-91	F#: 1662	SOW: PNA	C-O: 52896	C-W: 39625	C-G: 7395	COMP: 2/2/1958			
STAALESON 1				SENW 5-162-91	F#: 1664	SOW: PNA	C-O: 105491	C-W: 9346	C-G: 69591	COMP: 1/2/1958			
CAMWEST II L.P.													
NORTHWEST-WILLIE HOLTE	1			SESE 5-162-91	F#: 1485	SOW: AL	C-O: 222348	C-W: 9611	C-G: 382647	COMP: 8/7/1957			
R&LU: 2167	229 31	186 28	241 31	213 30	199 31	185 30	166 31	164 29	191 30	177 31	154 30	146 31	2251
Spacing: ESE	18	13	0	27	2	0	12	0	3	0	0	32	107
	750	569	714	748	735	701	806	774	716	673	727	812	8725

Operator-Lease	Jan	Feb	Mar	Apr	May	Jun	Jul	Aug	Sep	Oct	Nov	Dec	2002 Total
PAN AMERICAN-WILLIE HOLTE		1	NWSE	5-162-91	F#: 1511	SOW: AL	C-O: 202034	C-W: 7627	C-G: 351260	COMP: 9/18/1957			
R&LU: 218	9 12	14 9	23 12	24 12	26 12	21 10	24 11	27 12	13 12	14 12	16 16	13 16	224
Spacing: WSE	0	4	9	10	1	5	2	0	0	0	0	11	42
	192	127	160	194	201	169	185	207	175	115	248	209	2182
W. MONSON 1			SENE	5-162-91	F#: 1717	SOW: F	C-O: 149022	C-W: 15943	C-G: 177821	COMP: 2/5/1958			
R&LU: 155	17 12	19 12	21 11	10 10	13 12	12 12	13 12	11 10	12 11	14 12	11 11	10 13	163
Spacing: ENE	4	0	16	4	1	11	0	22	1	0	0	0	59
	107	122	133	176	201	187	147	125	146	95	139	170	1748
KLITZKE "A" 1			SESE	32-163-91	F#: 2129	SOW: AL	C-O: 151422	C-W: 22053	C-G: 646793	COMP: 1/18/1959			
R&LU: 0	3 8	2 14	4 12	5 30	3 7	4 10	3 31	2 31	0 0	0 0	0 0	0 0	26
Spacing: ESE	0	0	0	0	0	0	0	0	0	0	0	0	0
	8	18	15	35	18	37	64	51	12	37	30	2	327
CENTURY OIL & GAS CORP.													
BUNTING 5-12R			NWSW	5-162-91	F#: 1535	SOW: PNA	C-O: 66921	C-W: 9194	C-G: 2058	COMP: 9/20/1957			
CONDOR PETROLEUM, INC.													
BUNTING 1			SESW	5-162-91	F#: 1461	SOW: AL	C-O: 211022	C-W: 24850	C-G: 599934	COMP: 7/11/1957			
R&LU: 425	22 29	24 26	59 26	58 28	76 29	41 26	46 28	50 30	22 28	12 29	19 28	20 29	449
Spacing: ESW	48	28	30	115	116	16	23	38	37	38	42	33	564
	1664	1491	1517	1621	1966	1694	1761	1681	1850	1614	1549	1598	20006
BLOM 1			NWNW	8-162-91	F#: 1500	SOW: PNA	C-O: 84403	C-W: 21796	C-G: 257200	COMP: 9/15/1957			
BUNTING 1-B			SESE	6-162-91	F#: 1569	SOW: AL	C-O: 101611	C-W: 51493	C-G: 205950	COMP: 10/9/1957			
R&LU: 250	17 29	19 26	31 26	28 28	37 29	22 26	23 28	25 30	18 28	10 29	16 28	17 29	263
Spacing: ESE	36	21	91	58	59	51	67	77	75	76	80	64	755
	238	213	217	232	280	242	252	240	264	231	221	228	2858
STAALESON 1-6			SENE	6-162-91	F#: 1580	SOW: F	C-O: 94148	C-W: 13967	C-G: 185272	COMP: 11/5/1957			
R&LU: 1362	116 31	110 28	102 30	91 28	111 31	96 30	111 31	118 31	115 30	122 31	117 30	111 31	1320
Spacing: ENE	30	27	32	21	13	26	32	39	35	35	30	27	347
	530	462	516	517	523	500	546	546	569	536	513	460	6218
BUNTING 2-B			NWSE	6-162-91	F#: 1593	SOW: AL	C-O: 118398	C-W: 107961	C-G: 242757	COMP: 10/27/1957			
R&LU: 614	72 29	77 26	29 26	27 28	37 29	41 26	46 28	50 30	81 28	46 29	71 29	75 29	652
Spacing: WSE	156	90	91	58	59	51	67	77	75	76	80	64	944
	474	426	433	463	561	483	502	479	528	461	442	457	5709
BLOM 1-A			SESW	8-162-91	F#: 2377	SOW: AL	C-O: 232764	C-W: 37118	C-G: 217526	COMP: 7/11/1959			
R&LU: 2276	195 29	175 26	176 31	164 30	260 31	235 30	220 31	218 31	214 30	202 31	202 30	178 29	2439
Spacing: SNW	119	120	124	135	137	118	157	191	187	190	199	160	1837
	955	846	900	862	1140	1013	985	1004	1003	970	937	900	11515
ENGBRETSON 1			SESW	33-163-91	F#: 2888	SOW: AL	C-O: 83471	C-W: 26062	C-G: 707687	COMP: 6/21/1961			
R&LU: 613	64 31	55 28	47 30	60 30	64 31	59 30	55 31	25 17	33 6	60 31	44 30	61 31	627
Spacing: ESW	47	32	52	45	40	42	43	20	98	67	67	42	595
	691	509	578	595	550	514	606	243	89	594	586	599	6154
KLITZKE 1			NWSE	32-163-91	F#: 3028	SOW: AL	C-O: 91481	C-W: 11387	C-G: 1366102	COMP: 12/17/1961			
R&LU: 602	63 24	60 25	16 6	2 5	72 31	55 27	57 31	67 30	69 30	63 31	42 24	44 15	610
Spacing: WSE	7	7	30	30	0	3	8	13	11	13	15	2	139
	187	809	591	680	1088	946	937	945	902	891	881	775	9632
DAKOTA WEST PUMPING, INC.													
MONSON 2			NWNE	5-162-91	F#: 1730	SOW: PNA	C-O: 96636	C-W: 10630	C-G: 310	COMP: 6/5/1958			
EAGLE OPERATING, INC.													
MCCARTHY 3-4			NWNW	3-162-91	F#: 12791	SOW: AL	C-O: 16109	C-W: 8903	C-G: 31176	COMP: 2/19/1990			
R&LU: 1502	350 18	147 28	127 31	93 30	88 31	80 30	83 31	84 31	85 30	82 31	148 21	140 31	1507
Spacing: NNW	30	144	93	90	93	90	173	93	90	93	63	93	1145
	154	234	138	215	130	175	81	105	145	95	182	283	1937

Operator-Lease	Jan	Feb	Mar	Apr	May	Jun	Jul	Aug	Sep	Oct	Nov	Dec	2002 Total												
MCCARTHY 34-14			SESW 34-163-91	F#: 12859	SOW: AL	C-O: 20185	C-W: 40280	C-G: 21636	COMP: 6/21/1990																
R&LU: 1263	58	31	133	26	143	17	163	30	120	31	129	30	115	28	124	31	25	10	160	31	116	24	0	0	1286
Spacing: SSW	93		138		111		90		93		150		84		93		30		93		72		0		1047
	319		146		154		323		163		253		257		232		179		237		165		47		2475

MCOR OIL & GAS CORP.

LIGNITE-MADISON UNIT	25		NWNE 8-162-91	F#: 1519	SOW: PNA	C-O: 179345	C-W: 15546	C-G: 7900	COMP: 9/25/1957				
LIGNITE-MADISON UNIT	26		NWNW 9-162-91	F#: 1553	SOW: PNA	C-O: 58655	C-W: 7076	C-G: 7900	COMP: 11/2/1957				
LIGNITE-MADISON UNIT	18		NWSW 4-162-91	F#: 1554	SOW: PNA	C-O: 101350	C-W: 18041	C-G: 14800	COMP: 11/14/1957				
LIGNITE-MADISON UNIT	27		SENE 7-162-91	F#: 1639	SOW: PNA	C-O: 52111	C-W: 20988	C-G: 121363	COMP: 2/8/1958				
LIGNITE-MADISON UNIT	22		SESW 4-162-91	F#: 1649	SOW: PNA	C-O: 46621	C-W: 6346	C-G: 0	COMP: 12/22/1957				
LIGNITE-MADISON UNIT	09		NWNW 4-162-91	F#: 1663	SOW: PNA	C-O: 86803	C-W: 6143	C-G: 67618	COMP: 5/1/1959				
LIGNITE-MADISON UNIT	07		NWNW 5-162-91	F#: 1681	SOW: PNA	C-O: 88808	C-W: 6395	C-G: 0	COMP: 1/26/1958				
LIGNITE-MADISON UNIT	06		NWNE 6-162-91	F#: 1687	SOW: PNA	C-O: 67220	C-W: 10294	C-G: 21498	COMP: 1/21/1958				
LIGNITE-MADISON UNIT	33		NWSE 8-162-91	F#: 2459	SOW: PNA	C-O: 13762	C-W: 871	C-G: 101	COMP: 11/12/1959				
LIGNITE-MADISON UNIT	30		NWSW 7-162-91	F#: 2589	SOW: PNA	C-O: 46168	C-W: 3985	C-G: 101584	COMP: 3/23/1960				
LIGNITE-MADISON UNIT	10		NWNE 4-162-91	F#: 2974	SOW: PNA	C-O: 20506	C-W: 3063	C-G: 0	COMP: 9/3/1961				
LIGNITE-MADISON UNIT	03		NWSW 33-163-91	F#: 3242	SOW: PNA	C-O: 51909	C-W: 1772	C-G: 0	COMP: 10/10/1962				
LIGNITE-MADISON UNIT	01		NESW 32-163-91	F#: 3344	SOW: PNA	C-O: 45601	C-W: 2403	C-G: 1444744	COMP: 4/13/1963				
LIGNITE-MADISON UNIT	32		NWSW 8-162-91	F#: 3474	SOW: PNA	C-O: 29213	C-W: 8603	C-G: 0	COMP: 1/6/1964				
LIGNITE-MADISON UNIT	23		NWNE 7-162-91	F#: 3546	SOW: PNA	C-O: 14856	C-W: 6256	C-G: 0	COMP: 6/16/1964				
LIGNITE-MADISON UNIT	31		NWSE 7-162-91	F#: 3758	SOW: PNA	C-O: 45819	C-W: 94941	C-G: 3620	COMP: 12/31/1964				

NEXEN OIL AND GAS U.S.A. INC.

BLUESKY KOSTAD	1		NENE 9-162-91	F#: 14048	SOW: SI	C-O: 81	C-W: 7488	C-G: 0	COMP: 2/24/1996																
R&LU: 0	0	0	0	0	0	0	0	0	0	0	0	0	0	0	0	0	0	0	0	0	0	0	0	0	0
Spacing: NNE	0		0		0		0		0		0		0		0		0		0		0		0		0
	0		0		0		0		0		0		0		0		0		0		0		0		0

Pool Totals: Oil	1215	1021	1019	938	1106	980	962	965	878	962	956	815	11817
Wells: 35	Wtr	588	624	679	683	614	563	668	663	642	681	648	7581
	Gas	6269	5972	6066	6661	7556	6914	7129	6632	6578	6549	6620	79486

LINDAHL - MADISON

WILLIAMS

BURNETT OIL COMPANY, INC.

C. BLIKRE	1		NENE 2-158-95	F#: 8111	SOW: PNA	C-O: 64850	C-W: 463464	C-G: 149316	COMP: 6/28/1981				
E. BLIKRE	1		NESW 11-158-95	F#: 8112	SOW: PNA	C-O: 1075	C-W: 19538	C-G: 3793	COMP: 5/20/1981				
FEDERAL LAND BANK	1		NENW 11-158-95	F#: 8482	SOW: PNA	C-O: 4355	C-W: 46955	C-G: 12578	COMP: 6/14/1981				
JEROL GOHRICK	1		NENE 34-159-95	F#: 8877	SOW: PNA	C-O: 862	C-W: 20146	C-G: 357	COMP: 10/12/1981				
KARLGAARD	1		NESW 34-159-95	F#: 9095	SOW: PNA	C-O: 3980	C-W: 48695	C-G: 714	COMP: 12/17/1981				

NEXEN OIL AND GAS U.S.A. INC.

JOHNSON	35-1		SWSW 35-159-95	F#: 7683	SOW: AL	C-O: 124793	C-W: 395589	C-G: 110492	COMP: 8/3/1980																
R&LU: 2073	174	31	131	28	162	31	183	30	158	31	160	30	186	31	207	31	164	30	165	31	179	30	172	31	2041
Spacing: WSW	445		890		1270		1130		930		900		950		930		910		900		597		510		10362
	241		242		183		226		255		220		223		259		288		228		230		249		2844
GERMUNDSON	1		NESW 2-158-95	F#: 8113	SOW: AL	C-O: 98357	C-W: 366076	C-G: 237173	COMP: 6/8/1981																
R&LU: 1622	118	31	107	28	133	31	117	30	118	31	132	30	124	30	122	31	142	30	125	31	107	30	123	31	1468
Spacing: NSW	1490		1530		1540		1690		2520		2590		2200		1670		1490		1640		1540		1600		21500
	572		419		472		357		226		332		420		491		485		442		192		271		4679
STRID	35-1		SWNW 35-159-95	F#: 8236	SOW: PNA	C-O: 96349	C-W: 346485	C-G: 93875	COMP: 5/6/1981																
GERMUNDSON RYE	3-1		SWSE 3-158-95	F#: 8479	SOW: AL	C-O: 114468	C-W: 121909	C-G: 0	COMP: 5/31/1981																
R&LU: 3083	307	31	209	28	238	31	204	30	272	31	210	30	296	31	278	31	283	30	216	31	278	30	230	31	3021
Spacing: WSE	570		540		620		600		620		620		549		280		212		345		410		330		5696
	0		0		0		0		0		0		0		0		0		0		0		0		0

Operator-Lease	Jan	Feb	Mar	Apr	May	Jun	Jul	Aug	Sep	Oct	Nov	Dec	2002 Total
BLIKRE 2-1			NESE 2-158-95	F#: 8480	SOW: AL	C-O: 139917	C-W: 485761	C-G: 283771	COMP: 5/30/1981				
R&LU: 2002	221 31	183 28	199 31	200 30	182 31	129 29	187 31	181 31	162 30	162 31	149 30	122 31	2077
Spacing: ESE	1670	1510	1590	1600	1540	1470	1530	1590	1550	1610	1490	1380	18530
	778	517	407	342	459	441	469	356	376	465	415	453	5478
STRID 35-2			SWSE 35-159-95	F#: 8889	SOW: AL	C-O: 45372	C-W: 368777	C-G: 84380	COMP: 2/19/1982				
R&LU: 2084	146 23	162 28	184 31	161 27	182 31	167 30	160 31	137 24	171 30	181 31	142 30	161 30	1954
Spacing: WSE	1460	1750	1700	1480	1680	1580	1680	1350	1690	1730	1610	1730	19440
	336	381	427	382	400	108	389	281	300	466	280	398	4148
MERLIN R. JOHNSON 1			NENE 3-158-95	F#: 8926	SOW: AL	C-O: 236280	C-W: 1259189	C-G: 331009	COMP: 9/16/1981				
R&LU: 2628	278 31	246 28	240 27	203 25	299 31	217 28	201 31	188 30	211 30	214 31	208 30	222 31	2727
Spacing: NNE	3290	3180	3090	3180	4040	3380	3270	3170	3190	3280	3050	3170	39290
	1029	725	545	450	761	652	642	571	577	638	640	652	7882
C. BLIKRE 2			NENW 2-158-95	F#: 9026	SOW: AL	C-O: 62586	C-W: 370667	C-G: 81915	COMP: 11/12/1981				
R&LU: 2149	201 31	188 28	205 31	179 30	193 31	115 30	145 31	185 31	156 30	165 31	150 30	97 25	1979
Spacing: NNW	1510	1360	1500	1490	1480	1310	1320	1340	1200	1270	1290	1100	16170
	0	0	0	0	0	0	0	0	0	0	0	0	0
JOHNSON 34-1			NESE 34-159-95	F#: 9128	SOW: AL	C-O: 327366	C-W: 823348	C-G: 329370	COMP: 11/27/1981				
R&LU: 4908	475 31	429 28	470 31	427 30	449 31	418 30	408 31	355 30	345 30	349 31	303 30	260 30	4688
Spacing: ESE	5290	4990	5420	5060	5010	4760	4790	4340	4140	4170	3710	3520	55200
	0	1062	1092	1071	1038	992	1195	1197	1027	1122	932	794	11522
KEITH BLIKRE 1			SWNE 2-158-95	F#: 9155	SOW: AL	C-O: 152702	C-W: 696233	C-G: 363887	COMP: 1/17/1983				
R&LU: 3187	299 31	262 28	297 31	279 30	277 31	257 30	249 30	258 30	238 30	191 23	292 30	324 31	3223
Spacing: SNE	3240	2940	3130	3090	4310	4380	4150	3790	4670	3610	5830	5390	48530
	468	481	312	245	324	73	292	244	120	258	306	185	3308
BLIKRE 2-2A			SWSE 2-158-95	F#: 9365	SOW: AL	C-O: 86218	C-W: 175802	C-G: 287402	COMP: 2/26/1982				
R&LU: 1850	184 31	141 28	99 19	177 30	198 31	157 30	108 30	155 31	141 30	162 31	185 30	158 31	1865
Spacing: WSE	1220	980	1090	1150	1170	1060	870	1190	1250	1200	1110	1200	13490
	1291	894	379	1021	1102	975	815	1018	952	1005	926	921	11299
JOHNSON 34-2			SWSE 34-159-95	F#: 10057	SOW: AL	C-O: 191611	C-W: 1270298	C-G: 194943	COMP: 5/4/1983				
R&LU: 6130	544 31	485 28	493 31	519 30	522 31	249 21	672 31	463 27	602 30	546 29	589 30	553 31	6237
Spacing: WSE	7230	6440	6650	6700	6730	4950	7800	6850	7420	7140	7610	6860	82380
	730	417	273	243	214	151	847	770	1090	1073	674	1064	7546
GERMUNDSON RYE 3-2			NESE 3-158-95	F#: 10131	SOW: AL	C-O: 55695	C-W: 651058	C-G: 0	COMP: 7/6/1983				
R&LU: 2431	220 31	170 28	222 31	208 30	147 25	180 30	132 24	204 30	261 30	230 31	197 30	204 31	2375
Spacing: ESE	2850	2220	2700	2640	2310	2430	1870	3278	2870	2910	2950	3210	32238
	0	0	0	0	0	0	0	0	0	0	0	0	0
TOTAL PETROLEUM, INC.													
STRID 26-1			SWSW 26-159-95	F#: 9049	SOW: PNA	C-O: 4650	C-W: 96790	C-G: 0	COMP: 11/18/1981				
Pool Totals: Oil	3167	2713	2942	2857	2997	2391	2868	2733	2876	2706	2779	2626	33655
Wells: 19 Wtr	30265	28330	30300	29810	32340	29430	30979	29778	30592	29805	31197	30000	362826
Gas	5445	5138	4090	4337	4779	3944	5292	5187	5215	5697	4595	4987	58706
LITTLE BUTTE - MADISON							BURKE						
CHREST 22-26			SENW 26-161-91	F#: 12271	SOW: SI	C-O: 54830	C-W: 32864	C-G: 19824	COMP: 2/14/1988				
R&LU: 219	77 19	0 0	0 0	0 0	0 0	0 0	0 0	0 0	0 0	0 0	0 0	0 0	77
Spacing: ENW	345	140	0	0	0	0	0	0	0	0	0	0	485
	0	0	0	0	0	0	0	0	0	0	0	0	0
ANDERSON 13-26			NWSW 26-161-91	F#: 12359	SOW: SI	C-O: 26660	C-W: 90195	C-G: 2353	COMP: 5/13/1988				
R&LU: 0	19 1	0 0	0 0	0 0	0 0	0 0	0 0	0 0	0 0	0 0	0 0	0 0	19
Spacing: WSW	0	0	0	0	0	0	0	0	0	0	0	0	0
	0	0	0	0	0	0	0	0	0	0	0	0	0

Operator-Lease	Jan	Feb	Mar	Apr	May	Jun	Jul	Aug	Sep	Oct	Nov	Dec	2002 Total
Pool Totals: Oil	96	0	0	0	0	0	0	0	0	0	0	0	96
Wells: 2 Wtr	345	140	0	0	0	0	0	0	0	0	0	0	485
Gas	0	0	0	0	0	0	0	0	0	0	0	0	0

LITTLE DEEP CREEK - MADISON

RENVILLE

CONDOR PETROLEUM, INC.

KOCH-HAARSAGER 4-10			NWNW 10-161-85	F#: 5518	SOW: AL	C-O: 81771	C-W: 8877	C-G: 2785	COMP: 2/5/1975				
R&LU: 1877	121 29	135 26	172 29	166 28	160 29	95 16	187 29	171 29	162 29	162 29	163 28	165 28	1859
Spacing: NNW	34	30	47	40	36	27	37	47	46	46	56	54	500
	11	14	17	17	16	9	19	17	16	16	16	17	185

JOHNSON 16-4			SESE 4-161-85	F#: 5566	SOW: PNA	C-O: 82148	C-W: 6174	C-G: 1650	COMP: 8/27/1975				
SUNDAHL 12-3			NWSW 3-161-85	F#: 5644	SOW: AL	C-O: 69259	C-W: 7848	C-G: 2680	COMP: 9/4/1975				
R&LU: 1870	148 29	164 26	168 29	165 28	157 29	93 16	186 29	168 29	159 29	161 29	140 28	135 28	1844
Spacing: NSW	43	37	45	38	35	26	36	23	22	22	24	23	374
	14	17	16	16	15	9	18	16	15	16	14	13	179

JOHNSON 2-9			NWNE 9-161-85	F#: 5682	SOW: AL	C-O: 85171	C-W: 13550	C-G: 2808	COMP: 2/22/1976				
R&LU: 1936	148 29	164 26	172 29	166 28	160 29	95 16	187 29	171 29	162 29	162 29	163 28	165 28	1915
Spacing: NNE	43	37	47	40	36	27	37	47	46	46	56	54	516
	14	17	17	17	16	9	19	17	16	16	16	17	191

CURTIS MILLER D/B/A MILLER PETROLEUM, INC.

LUND 1-4			NWNE 4-161-85	F#: 11707	SOW: PNA	C-O: 5604	C-W: 16346	C-G: 8901	COMP: 9/26/1985
----------	--	--	---------------	-----------	----------	-----------	------------	-----------	-----------------

GEORESOURCES, INC.

OSTERBERG 4-15			NWNW 15-161-85	F#: 14785	SOW: AL	C-O: 3660	C-W: 9288	C-G: 0	COMP: 12/13/1997				
R&LU: 654	55 31	48 28	62 31	52 30	56 31	44 30	50 31	48 30	44 30	45 31	47 29	52 30	603
Spacing: NNW	144	144	150	145	157	154	162	154	152	155	144	150	1811
	0	0	0	0	0	0	0	0	0	0	0	0	0

WESTPORT OIL & GAS CO., INC.

ENGBRETSON 8-9			SENE 9-161-85	F#: 5579	SOW: PNA	C-O: 49449	C-W: 26504	C-G: 0	COMP: 5/26/1975
----------------	--	--	---------------	----------	----------	------------	------------	--------	-----------------

HAARSAGER 10-4			NWSE 4-161-85	F#: 5702	SOW: PNA	C-O: 48529	C-W: 18649	C-G: 0	COMP: 1/2/1976
----------------	--	--	---------------	----------	----------	------------	------------	--------	----------------

Pool Totals: Oil	472	511	574	549	533	327	610	558	527	530	513	517	6221
Wells: 8 Wtr	264	248	289	263	264	234	272	271	266	269	280	281	3201
Gas	39	48	50	50	47	27	56	50	47	48	46	47	555

LITTLE KNIFE - BAKKEN

BILLINGS

JETTISON, INC.

JILEK STATE 1-22			NENE 22-143-98	F#: 11357	SOW: AL	C-O: 9006	C-W: 1441	C-G: 1932	COMP: 8/9/1985				
R&LU: 321	10 1	10 1	12 1	23 1	95 1	18 1	10 1	8 1	10 1	61 1	49 1	15 1	321
Spacing: NE	0	0	0	0	0	0	0	0	0	0	0	0	0
	3	2	3	5	29	5	2	3	3	18	15	7	95

PETRO-HUNT, L.L.C.

ZABOLOTNY 5-3			SESW 3-144-98	F#: 12749	SOW: PNA	C-O: 5085	C-W: 0	C-G: 0	COMP: 1/14/1990
---------------	--	--	---------------	-----------	----------	-----------	--------	--------	-----------------

Pool Totals: Oil	10	10	12	23	95	18	10	8	10	61	49	15	321
Wells: 2 Wtr	0	0	0	0	0	0	0	0	0	0	0	0	0
Gas	3	2	3	5	29	5	2	3	3	18	15	7	95

LITTLE KNIFE - DUPEROW

BILLINGS, DUNN, MCKENZIE

PETRO-HUNT, L.L.C.

ZABOLOTNY 1-3-4A			NWSW 3-144-98	F#: 6228	SOW: PNA	C-O: 10656	C-W: 765	C-G: 13336	COMP: 6/27/1978				
TARNAVSKY 3-9-2B			NENE 9-144-98	F#: 7400	SOW: AL	C-O: 103828	C-W: 81469	C-G: 200981	COMP: 7/14/1980				
R&LU: 3095	245 31	232 28	250 31	222 30	263 31	222 30	243 31	242 31	238 30	233 31	231 30	232 31	2853
Spacing: N2	215	234	268	205	220	218	193	219	239	256	224	208	2699
	813	697	769	797	809	702	780	723	770	879	931	974	9644

Operator-Lease	Jan	Feb	Mar	Apr	May	Jun	Jul	Aug	Sep	Oct	Nov	Dec	2002 Total
ZABOLOTNY OBSERVATION		4		SWNE 3-144-98	F#: 8676	SOW: PNA	C-O: 241896	C-W: 42536	C-G: 272933	COMP: 10/26/1981			
R&LU: 0	0 0	0 0	0 0	0 0	0 0	0 0	0 0	0 0	0 0	0 0	0 0	0 0	0
Spacing: N2	0	0	0	0	0	0	0	0	0	0	0	0	0
	0	0	0	0	0	0	0	0	0	0	0	0	0
ZABOLOTNY 3B-4-4				SENE 3-144-98	F#: 15068	SOW: AL	C-O: 39823	C-W: 15708	C-G: 133084	COMP: 3/20/2001			
R&LU: 15615	1836 31	1494 28	1529 31	1351 30	1276 31	1164 30	1057 31	1108 31	942 30	1470 30	1225 30	1138 31	15590
Spacing: N2	766	561	576	502	486	502	417	418	495	661	500	482	6366
	6090	5163	5792	5258	5698	5599	5264	4622	4494	5210	4790	4730	62710
LIND 3-13-3C				SESE 13-145-98	F#: 12478	SOW: AL	C-O: 267698	C-W: 11527	C-G: 304980	COMP: 11/18/1993			
R&LU: 22738	1823 30	1896 28	1889 31	1775 30	1674 21	1955 30	2131 31	2016 31	1864 30	2005 31	1804 30	1906 31	22738
Spacing: SE	135	62	55	50	339	141	234	255	204	273	151	154	2053
	2395	2483	2716	1996	2150	3281	2606	2681	2642	2586	2483	2576	30595
WESTPORT OIL & GAS COMPANY, L.P.													
STILETTO 21-16				NENW 16-143-98	F#: 15031	SOW: AL	C-O: 44097	C-W: 228547	C-G: 24235	COMP: 11/14/2000			
R&LU: 15043	0 5	468 25	1567 29	1330 29	1497 29	1504 29	1694 29	1498 31	1579 29	1630 31	1443 30	1569 30	15779
Spacing: N2	2040	10010	10204	9650	10409	9330	9368	10039	8499	9039	9455	8614	106657
	44	415	505	459	635	609	700	441	625	510	316	383	5642
Pool Totals: Oil	3904	4090	5235	4678	4710	4845	5125	4864	4623	5338	4703	4845	56960
Wells: 6 Wr	3156	10867	11103	10407	11454	10191	10212	10931	9437	10229	10330	9458	117775
Gas	9342	8758	9782	8510	9292	10191	9350	8467	8531	9185	8520	8663	108591

LITTLE KNIFE - MADISON

BILLINGS, DUNN, MCKENZIE

AMOCO PRODUCTION CO.

KASPER "B" 1-24 NENW 24-143-98 F#: 10355 SOW: PNA C-O: 34519 C-W: 23757 C-G: 65421 COMP: 12/11/1983

APACHE CORPORATION

SEIDL "B" 1 S2NW 35-145-97 F#: 8436 SOW: PNA C-O: 57686 C-W: 170099 C-G: 54374 COMP: 8/28/1981

LOH B-1 NENE 31-144-97 F#: 10188 SOW: PNA C-O: 56326 C-W: 117406 C-G: 106275 COMP: 9/7/1983

BURIAN 23-28 N2SW 28-144-97 F#: 13519 SOW: PNA C-O: 636 C-W: 10193 C-G: 0 COMP: 6/19/1993

BTA OIL PRODUCERS

9215 JV-P SNOW "C" 2 SWD SESW 10-143-98 F#: 6491 SOW: PNA C-O: 22692 C-W: 39206 C-G: 26922 COMP: 8/23/1978

9210 JV-P BARLOW "A" 2 NWSW 27-144-98 F#: 6859 SOW: AL C-O: 159085 C-W: 202699 C-G: 240974 COMP: 7/12/1979

R&LU: 5286 491 31 391 28 430 31 340 22 291 18 495 25 492 30 502 31 458 30 457 31 429 30 428 31 5204

Spacing: SW 1145 848 876 484 611 774 1019 880 895 850 777 828 9987

769 626 664 519 586 684 771 816 744 744 699 763 8385

9210 JV-P BARLOW "A" 3 NWNE 33-144-98 F#: 7798 SOW: AL C-O: 725369 C-W: 99243 C-G: 1239046 COMP: 8/16/1980

R&LU: 20224 2042 31 1697 28 1834 31 1696 29 1716 31 1613 30 1607 30 1712 31 1592 30 1614 30 1556 28 1572 31 20251

Spacing: NE 589 531 698 502 589 576 651 556 547 578 522 562 6901

1989 1580 1607 1701 1752 1631 1820 1782 1569 1460 1469 1678 20038

BARLOW "A" 5 SENW 33-144-98 F#: 8469 SOW: PNA C-O: 60987 C-W: 209212 C-G: 170646 COMP: 9/16/1981

9215 JV-P ROMANYSHYN 3-1 NWNE 3-143-98 F#: 8476 SOW: AL C-O: 98169 C-W: 223191 C-G: 30807 COMP: 8/1/1981

R&LU: 3145 280 31 89 10 242 12 325 30 324 28 303 30 278 31 266 29 262 26 264 29 254 30 254 31 3141

Spacing: NE 688 158 541 695 1108 638 641 621 625 638 604 611 7568

40 40 40 40 40 21 40 40 40 40 40 40 461

9210 JV-P BARLOW "B" 1 SENE 35-144-98 F#: 10168 SOW: AL C-O: 222983 C-W: 448193 C-G: 415949 COMP: 9/21/1983

R&LU: 3051 286 31 243 28 269 31 227 29 292 29 279 30 278 30 266 31 199 30 231 31 216 30 220 31 3006

Spacing: NE 3435 3145 3381 3166 3264 3254 3170 3374 3284 3250 3102 3207 39032

2191 1964 2222 2009 2419 2349 2243 2264 2048 2096 2021 1873 25699

9215 JV-P SNOW 1 SENW 14-143-98 F#: 11934 SOW: AL C-O: 139699 C-W: 103735 C-G: 244669 COMP: 8/6/1993

R&LU: 9050 698 31 661 26 776 31 768 28 836 31 779 29 822 30 770 29 755 29 776 31 711 28 737 31 9089

Spacing: NW 690 604 668 877 754 709 761 704 714 732 670 742 8625

2329 2160 2410 2020 1945 1805 2021 2011 2029 2240 2177 2403 25550

9010 JV-P KNIFE 1 W2SE 4-143-98 F#: 13111 SOW: DRY C-O: 99 C-W: 0 C-G: 0 COMP: 4/6/1991

Operator-Lease	Jan	Feb	Mar	Apr	May	Jun	Jul	Aug	Sep	Oct	Nov	Dec	2002 Total
9215 JV-P SNOW -B- 1H			SWSW 11-143-98	F#: 14708	SOW: AL	C-O: 233490	C-W: 208767	C-G: 417319	COMP: 3/11/1998				
R&LU: 34848	2434 31	2302 26	3345 31	3023 29	3172 31	2922 30	2726 27	2888 31	3026 30	3099 31	2967 30	2953 31	34857
Spacing: SEC	2639	2664	3779	3216	3599	3254	2834	3186	3263	3307	3290	3191	38222
	3673	3588	5121	4838	5599	5516	4935	5168	5625	6167	6142	6197	62569
9215 JV-P SNOW "C" 1H			SESE 10-143-98	F#: 14817	SOW: AL	C-O: 136926	C-W: 300292	C-G: 355765	COMP: 6/26/1998				
R&LU: 17992	1409 31	1486 22	1867 31	1100 20	1623 29	1579 30	1482 30	1515 31	1215 27	1510 28	1766 30	1453 31	18005
Spacing: SEC	2437	2631	3829	2321	3352	3136	2996	3139	2465	2892	3866	3051	36115
	3685	3762	4557	2920	4005	4150	3901	3838	3029	3565	4194	3456	45062
9215 JV-P SNOW "D" 1H			SESE 3-143-98	F#: 14849	SOW: AL	C-O: 140917	C-W: 124087	C-G: 209377	COMP: 2/19/2000				
R&LU: 48358	2056 21	4453 28	4959 31	3863 29	4441 31	4870 30	4648 31	4284 31	3839 30	3925 31	3490 30	3475 31	48303
Spacing: SEC	716	2644	3080	2184	2798	3501	3510	3172	2662	2585	2065	2504	31421
	2341	5211	7153	5925	6829	10404	11050	10174	8672	8380	7264	7000	90403
9215 JV-P SNOW "E" 1-H			SWSW 2-143-98	F#: 15057	SOW: AL	C-O: 20556	C-W: 57274	C-G: 33984	COMP: 5/23/2001				
R&LU: 12917	1181 31	1060 28	1054 24	1129 30	946 27	1171 27	1095 30	1097 31	1062 30	1091 31	1044 30	1081 31	13011
Spacing: SEC	2519	2102	1683	2027	1576	1983	1829	1802	1692	1762	1637	2038	22650
	1840	1828	2093	1833	1582	1732	1775	1752	1702	1758	1735	1832	21462
9215 JV-P SNOW "F" 1-H			NENE 15-143-98	F#: 15058	SOW: AL	C-O: 7070	C-W: 257798	C-G: 48362	COMP: 4/14/2001				
R&LU: 4567	258 24	427 28	461 31	456 30	203 19	212 13	267 30	548 31	430 29	487 31	450 29	481 30	4680
Spacing: SEC	11646	13083	14754	14832	7291	6054	14150	14444	11403	13984	13700	14846	150187
	3687	3319	3263	3776	1964	930	2325	3082	3737	4697	4922	5490	41192
HOVDEN 1-19			NWSE 19-146-97	F#: 9799	SOW: PNA	C-O: 56824	C-W: 206543	C-G: 47668	COMP: 1/13/1983				
9107 JV-P SICILY 1			NESW 21-144-97	F#: 13272	SOW: AL	C-O: 99844	C-W: 455769	C-G: 109130	COMP: 1/27/1992				
R&LU: 5486	462 23	468 24	523 30	490 28	404 28	454 30	477 31	354 26	350 25	447 24	560 30	489 31	5478
Spacing: SW	3896	3679	4327	3965	3126	3603	3905	2742	2457	3082	4428	4294	43504
	214	308	402	345	282	246	343	234	162	309	517	539	3901
CHESAPEAKE OPERATING, INC.													
DOLEZAL 1-18			SWSE 18-145-97	F#: 12949	SOW: AL	C-O: 269871	C-W: 112762	C-G: 453846	COMP: 10/4/1990				
R&LU: 22709	1303 31	1635 27	2016 31	1902 30	1996 31	1934 30	1975 31	2002 31	1916 30	2006 31	1956 30	2009 31	22650
Spacing: SE	575	675	790	841	804	791	837	809	807	835	820	813	9397
	1334	1262	1639	1611	1667	1531	1435	1381	1326	1248	1155	1257	16846
CHEVRON USA, INC.													
KASIMER SCHMALZ 1-12-4D			SWSW 12-144-98	F#: 6185	SOW: PNA	C-O: 111504	C-W: 157725	C-G: 132046	COMP: 8/9/1977				
COE 1-28-2C			SENE 28-144-98	F#: 6187	SOW: PNA	C-O: 163368	C-W: 275708	C-G: 247512	COMP: 12/16/1977				
HLEBECHUK 1-26-1A			NWNW 26-144-98	F#: 6209	SOW: PNA	C-O: 55422	C-W: 160162	C-G: 89174	COMP: 1/23/1978				
SPEARE 1-14-2A			NWNE 14-144-98	F#: 6497	SOW: PNA	C-O: 12693	C-W: 91290	C-G: 16369	COMP: 6/7/1979				
JACK KUKLA 1-4-2A			NWNE 4-144-98	F#: 6498	SOW: PNA	C-O: 188451	C-W: 38561	C-G: 402401	COMP: 8/12/1978				
COE 2-28-3C			SESE 28-144-98	F#: 6511	SOW: PNA	C-O: 122784	C-W: 116273	C-G: 167667	COMP: 11/20/1978				
LAUDIE BURIAN 1-22-4A			NWSW 22-144-98	F#: 6590	SOW: PNA	C-O: 67143	C-W: 44496	C-G: 68703	COMP: 8/30/1978				
KULISH 1-14-1A			NWNW 14-144-98	F#: 6650	SOW: PNA	C-O: 22201	C-W: 27581	C-G: 38786	COMP: 10/28/1978				
STATE 3-16-3B			NESE 16-144-98	F#: 6651	SOW: PNA	C-O: 229156	C-W: 80181	C-G: 436500	COMP: 3/13/1979				
STEVE BURIAN 1-22-1A			NWNW 22-144-98	F#: 6755	SOW: PNA	C-O: 74701	C-W: 39552	C-G: 178931	COMP: 6/6/1979				
LEE HANSON 1-28-4B			NESW 28-144-98	F#: 6838	SOW: PNA	C-O: 37417	C-W: 101711	C-G: 56251	COMP: 8/16/1979				
STEVE BURIAN 2-22-2A			NWNE 22-144-98	F#: 6854	SOW: PNA	C-O: 27204	C-W: 53964	C-G: 37709	COMP: 9/12/1979				
RADLOFF 4-21-4B			NESW 21-144-98	F#: 6897	SOW: PNA	C-O: 104649	C-W: 134018	C-G: 98073	COMP: 5/1/1979				
MARION TORPHY 1-29-2B			NENE 29-144-98	F#: 6903	SOW: PNA	C-O: 16638	C-W: 136572	C-G: 36683	COMP: 7/16/1979				
A. ZABOLOTNY 1-4-4C			SESW 4-144-98	F#: 6950	SOW: PNA	C-O: 309486	C-W: 55077	C-G: 424029	COMP: 8/5/1979				
TEDROW 4-11-3A			NWSE 11-144-98	F#: 6951	SOW: PNA	C-O: 46235	C-W: 35753	C-G: 69640	COMP: 1/26/1980				
RADLOFF 2-21-1B			NENW 21-144-98	F#: 6952	SOW: PNA	C-O: 109641	C-W: 91389	C-G: 144807	COMP: 7/8/1979				
ANDREW MARGIE 1-23-2A			NWNE 23-144-98	F#: 7019	SOW: PNA	C-O: 11182	C-W: 33232	C-G: 12663	COMP: 9/20/1979				
TEDROW 5-12-1D			SWNW 12-144-98	F#: 7090	SOW: PNA	C-O: 85808	C-W: 24900	C-G: 85331	COMP: 3/1/1980				
LENA ROMANYSHYN 1-33-3B			NESE 33-144-98	F#: 7980	SOW: PNA	C-O: 103164	C-W: 28730	C-G: 150294	COMP: 12/31/1980				

LITTLE KNIFE - MADISON

Annual Production by Well: 261

Operator-Lease	Jan	Feb	Mar	Apr	May	Jun	Jul	Aug	Sep	Oct	Nov	Dec	2002 Total													
ROMANYSHYN 2-33-4B			NESW 33-144-98	F#: 8927	SOW: PNA	C-O: 50366	C-W: 151213	C-G: 62841	COMP: 3/14/1982																	
GROSULAK 1-9-4B			NESW 9-143-98	F#: 9258	SOW: PNA	C-O: 5102	C-W: 30291	C-G: 8501	COMP: 6/9/1982																	
STATE 1-18-3D			SWSE 18-145-97	F#: 6035	SOW: PNA	C-O: 825079	C-W: 2361	C-G: 2729274	COMP: 2/7/1977																	
GLOVATSKY 1-17-4A			NWSW 17-145-97	F#: 6091	SOW: PNA	C-O: 213791	C-W: 55939	C-G: 298389	COMP: 9/2/1977																	
DALE DOLEZAL 1-17-1A			NWNW 17-145-97	F#: 6125	SOW: PNA	C-O: 75408	C-W: 79483	C-G: 88459	COMP: 2/16/1978																	
ELSIE MARINENKO 2-30-4D			SWSW 30-145-97	F#: 6171	SOW: PNA	C-O: 562002	C-W: 98766	C-G: 1287003	COMP: 8/3/1977																	
ELSIE MARINENKO 3-30-1D			SWNW 30-145-97	F#: 6172	SOW: PNA	C-O: 284826	C-W: 153450	C-G: 501206	COMP: 8/19/1977																	
SABROSKY 1-31-1C			SENW 31-145-97	F#: 6216	SOW: PNA	C-O: 782650	C-W: 1217	C-G: 2332350	COMP: 11/16/1977																	
STATE 2-18-2D			SWNE 18-145-97	F#: 6229	SOW: PNA	C-O: 152740	C-W: 150619	C-G: 225787	COMP: 8/12/1977																	
BLACKBURN 1-6-4D			SWSW 6-145-97	F#: 6251	SOW: PNA	C-O: 19796	C-W: 51079	C-G: 15217	COMP: 3/4/1978																	
KOSTENKO STATE 1-20-4A			NWSW 20-145-97	F#: 6422	SOW: PNA	C-O: 69317	C-W: 21567	C-G: 77229	COMP: 6/15/1978																	
FLORENCE KOSTELNAK 3-29-3A			NWSE 29-145-97	F#: 6510	SOW: PNA	C-O: 89550	C-W: 5422	C-G: 100908	COMP: 7/21/1978																	
P. MARINENKO 2-32-2A			NWNE 32-145-97	F#: 6542	SOW: PNA	C-O: 198617	C-W: 35226	C-G: 349999	COMP: 10/17/1978																	
LEONARD KOSTELNAK 3-29-2D			SWNE 29-145-97	F#: 6964	SOW: PNA	C-O: 87840	C-W: 45404	C-G: 280198	COMP: 1/12/1980																	
THEO SABROSKY 2-33-1D			SWNW 33-145-97	F#: 7069	SOW: PNA	C-O: 43331	C-W: 35530	C-G: 77364	COMP: 5/16/1980																	
LEONARD KOSTELNAK 4-28-4D			SWSW 28-145-97	F#: 7133	SOW: PNA	C-O: 65349	C-W: 260627	C-G: 158203	COMP: 3/15/1980																	
M. SABROSKY 1-7-1A			NWNW 7-144-97	F#: 7341	SOW: PNA	C-O: 46355	C-W: 18472	C-G: 75123	COMP: 2/10/1981																	
ECKES 1-7-4A			NWSW 7-144-97	F#: 8105	SOW: PNA	C-O: 44967	C-W: 62909	C-G: 60770	COMP: 5/13/1981																	
DVORAK-SEIDL 1-27-3C			SESE 27-145-97	F#: 8277	SOW: PNA	C-O: 35631	C-W: 8592	C-G: 52837	COMP: 10/25/1981																	
GLOVATSKY-FEDERAL 1-24-3B			NESE 24-145-98	F#: 6120	SOW: PNA	C-O: 115314	C-W: 97701	C-G: 118257	COMP: 8/28/1977																	
USA 1-25-3B			NESE 25-145-98	F#: 6121	SOW: PNA	C-O: 258009	C-W: 273401	C-G: 367373	COMP: 7/4/1977																	
PETE GLOVATSKY-USA 1-24-2A			NWNE 24-145-98	F#: 6122	SOW: PNA	C-O: 264549	C-W: 111317	C-G: 322727	COMP: 7/4/1977																	
LIND 1-13-3C			SESE 13-145-98	F#: 6147	SOW: PNA	C-O: 1039014	C-W: 3967	C-G: 2534891	COMP: 7/30/1977																	
KOSTELNAK-STATE 1-36-2B			NENE 36-145-98	F#: 6208	SOW: PNA	C-O: 299993	C-W: 174992	C-G: 390014	COMP: 9/12/1977																	
LIND 2-13-2D			SWNE 13-145-98	F#: 6230	SOW: PNA	C-O: 135748	C-W: 154338	C-G: 151746	COMP: 9/21/1977																	
USA 2-25-2B			NENE 25-145-98	F#: 6291	SOW: PNA	C-O: 30654	C-W: 113138	C-G: 41774	COMP: 3/30/1978																	
STATE-ZABOLOTNY 2-36-3C			SESE 36-145-98	F#: 10249	SOW: PNA	C-O: 79637	C-W: 58194	C-G: 302990	COMP: 11/4/1983																	
ELMER GLOVATSKY 3-24-2C			SENE 24-145-98	F#: 11477	SOW: PNA	C-O: 23187	C-W: 47069	C-G: 99035	COMP: 6/11/1985																	
CITATION OIL & GAS CORP.																										
SEIDL "A" 1			SWSW 35-145-97	F#: 8271	SOW: PNA	C-O: 216064	C-W: 50562	C-G: 659747	COMP: 5/4/1981																	
KUDRNA "B" 1			SWSE 35-145-97	F#: 9000	SOW: AL	C-O: 317017	C-W: 150714	C-G: 398956	COMP: 10/13/1981																	
R&LU: 7051	884	31	564	26	610	31	531	30	490	31	428	27	736	31	548	31	505	29	630	31	568	30	589	31	7083	
Spacing: SE	2447	1893	1860	1399	1013	1158	3112	2136	1243	2935	2135	2056	23387													
	1036	645	580	405	354	341	693	656	431	927	934	1084	8086													
KUKLA "A" 1			SESE 20-144-97	F#: 9195	SOW: AL	C-O: 403321	C-W: 873053	C-G: 469892	COMP: 4/18/1982																	
R&LU: 11640	972	31	879	28	980	31	857	27	1067	31	976	30	996	31	982	31	942	30	979	31	930	30	970	31	11530	
Spacing: SE	4078	3717	4151	4089	4501	4018	4164	4215	3918	4234	4289	4389	49763													
	1513	1303	1472	1385	1519	1708	1504	1371	1484	1467	1371	1506	17603													
F. SKACHENKO "A" 1			SWSW 29-144-97	F#: 9748	SOW: AL	C-O: 756924	C-W: 825508	C-G: 1008765	COMP: 11/7/1982																	
R&LU: 14276	1254	31	1111	27	1262	31	1218	30	1217	31	992	20	1292	28	1277	29	1193	30	1233	31	1143	30	1240	31	14432	
Spacing: SW	4393	3932	4323	4181	4288	3173	4818	4694	4258	4383	4157	4342	50942													
	1565	1430	1680	1764	1811	1371	1971	1838	1543	1788	1390	1446	19597													
LOH "A" 1			SWSW 30-144-97	F#: 9749	SOW: AL	C-O: 227254	C-W: 734955	C-G: 473352	COMP: 11/20/1982																	
R&LU: 3538	354	31	307	28	364	31	277	30	280	31	370	30	317	31	410	31	284	30	203	31	162	0	307	31	3635	
Spacing: SW	3312	2806	3079	2949	2961	3004	3320	3248	3027	2850	2682	2926	36164													
	1270	1271	1414	1226	1216	1205	1323	1253	1250	1027	1065	891	14411													
LOH 30-16			SESE 30-144-97	F#: 10207	SOW: PNA	C-O: 40581	C-W: 114349	C-G: 120468	COMP: 7/5/1986																	
SKACHENKO 29-15			SWSE 29-144-97	F#: 10276	SOW: PNA	C-O: 50557	C-W: 97391	C-G: 40743	COMP: 10/16/1983																	
KUKLA 32-6			SENW 32-144-97	F#: 11521	SOW: PNA	C-O: 85290	C-W: 35261	C-G: 258879	COMP: 8/12/1985																	

Operator-Lease	Jan	Feb	Mar	Apr	May	Jun	Jul	Aug	Sep	Oct	Nov	Dec	2002 Total
CITIES SERVICE OIL & GAS CORP.													
BARLOW "A" 1			NWNW 27-144-98		F#: 6483	SOW: PNA	C-O: 105259	C-W: 75143	C-G: 189133	COMP: 11/10/1978			
CODA ENERGY, INC.													
KASPER "A" 2-14			NESE 14-143-98		F#: 10520	SOW: PNA	C-O: 73634	C-W: 286974	C-G: 146181	COMP: 3/10/1984			
CONDOR PETROLEUM, INC.													
LEONARD KOSTELNAK 1-30-2D			SWNE 30-145-97		F#: 6174	SOW: DRY	C-O: 326371	C-W: 48941	C-G: 1050656	COMP: 9/23/1998			
CRYSTAL EXPLORATION & PRODUCTION CO.													
STATE GRESZ 1-36-1B			NENW 36-143-98		F#: 6667	SOW: PNA	C-O: 4049	C-W: 11012	C-G: 0	COMP: 1/24/1979			
EDWARD MIKE DAVIS, L.L.C.													
LITTLE KNIFE 36-4			NWNW 36-144-98		F#: 9787	SOW: PNA	C-O: 240120	C-W: 13419	C-G: 400729	COMP: 1/18/1983			
DAVIS STATE 1-36H			NWNW 36-144-98		F#: 14949	SOW: AL	C-O: 47088	C-W: 46989	C-G: 198286	COMP: 1/16/2000			
R&LU: 2486	826 31	641 27	206 7	236 5	221 4	111 4	79 3	82 4	19 4	44 3	6 3	6 3	2477
Spacing: N2	1262	1153	279	419	233	346	181	435	109	98	154	240	4909
	4881	3878	1637	2153	1397	1082	293	1405	897	329	358	286	18596
GULF OIL CORP.													
GEORGE RADLOFF 1-28-1B			NENW 28-144-98		F#: 6451	SOW: PNA	C-O: 67285	C-W: 31562	C-G: 78120	COMP: 3/13/1978			
SYMINOW-STATE 1-16-4A			NWSW 16-143-98		F#: 6452	SOW: PNA	C-O: 8562	C-W: 14232	C-G: 8761	COMP: 8/6/1978			
J. & G. HURINENKO 1-1-4A			NWSW 1-144-98		F#: 6568	SOW: PNA	C-O: 77461	C-W: 4947	C-G: 86865	COMP: 7/19/1978			
RADLOFF 3-21-2B			NENE 21-144-98		F#: 6577	SOW: PNA	C-O: 91450	C-W: 15424	C-G: 110684	COMP: 9/29/1978			
TEDROW 6-12-2A			NWNE 12-144-98		F#: 7191	SOW: PNA	C-O: 42836	C-W: 21342	C-G: 49408	COMP: 12/20/1979			
ERNEST KULISH 1-14-4D			SWSW 14-144-98		F#: 7482	SOW: PNA	C-O: 6061	C-W: 7906	C-G: 7778	COMP: 8/19/1980			
FLORENCE KOSTELNAK 2-30-3D			SWSE 30-145-97		F#: 6173	SOW: PNA	C-O: 227579	C-W: 9027	C-G: 274417	COMP: 8/6/1977			
SABROSKY 3-32-4B			NESW 32-145-97		F#: 6218	SOW: PNA	C-O: 426701	C-W: 36452	C-G: 587869	COMP: 8/29/1978			
FEDERAL LAND BANK 1-27-2B			NENE 27-145-97		F#: 6309	SOW: PNA	C-O: 3149	C-W: 77718	C-G: 1857	COMP: 5/24/1979			
STATE ZABOLOTNY 1-36-3C			SESE 36-145-98		F#: 6279	SOW: PNA	C-O: 393269	C-W: 28053	C-G: 596052	COMP: 9/25/1978			
USA 1-12-3C			SESE 12-145-98		F#: 6523	SOW: PNA	C-O: 12373	C-W: 36301	C-G: 30271	COMP: 7/6/1978			
MCRAE & HENRY, LTD.													
MPI 14-13			SWSW 13-143-98		F#: 10669	SOW: AL	C-O: 159246	C-W: 118199	C-G: 220662	COMP: 8/4/1984			
R&LU: 3510	344 31	294 28	289 31	170 28	350 31	270 30	210 27	162 28	376 27	398 31	401 30	262 30	3526
Spacing: SW	455	304	367	409	385	418	197	190	550	401	514	380	4570
	225	704	599	669	448	456	360	507	515	896	779	493	6651
MERIDIAN OIL, INC.													
MPI 23-23			SESW 23-143-98		F#: 11116	SOW: PNA	C-O: 58572	C-W: 43327	C-G: 92286	COMP: 12/15/1984			
PATRICK PETROLEUM CO.													
LIND-FEDERAL 1-12			SESE 12-145-98		F#: 8726	SOW: PNA	C-O: 3480	C-W: 16421	C-G: 3105	COMP: 3/28/1982			
PETRO-HUNT, L.L.C.													
E. E. MILLER 1-10-3A			NWSE 10-144-98		F#: 6095	SOW: SI	C-O: 677184	C-W: 197357	C-G: 1462219	COMP: 6/5/1977			
R&LU: 0	0 0	0 0	0 0	0 0	0 0	0 0	0 0	0 0	0 0	0 0	0 0	0 0	0
Spacing: SE	0	0	0	0	0	0	0	0	0	0	0	0	0
	295	45	137	12	0	1	32	510	506	8	7	64	1617
MILLER 3-10-4B			NESW 10-144-98		F#: 6164	SOW: PNA	C-O: 1109318	C-W: 103997	C-G: 1858868	COMP: 7/17/1977			
HURINENKO 2-10-1A			SWNW 10-144-98		F#: 6211	SOW: AL	C-O: 3785738	C-W: 434533	C-G: 8875430	COMP: 1/2/1978			
R&LU: 89930	8643 31	7908 28	8680 30	8139 30	8663 31	6765 30	7249 31	6888 31	6652 30	6924 31	6499 30	6913 31	89923
Spacing: NW	2697	2543	2564	2276	2335	2239	2594	2524	2348	2241	2136	2275	28772
	18190	16409	18170	16023	16643	13560	13049	13568	12374	12752	11893	11774	174405
TACHENKO 1-15-1B			NENW 15-144-98		F#: 6212	SOW: AL	C-O: 814629	C-W: 250497	C-G: 1505723	COMP: 3/20/1978			
R&LU: 5144	506 31	416 28	521 31	429 30	472 28	411 30	440 30	383 31	357 30	421 31	377 30	409 31	5142
Spacing: NW	741	707	777	774	817	832	777	878	807	894	847	807	9658
	2210	1966	2055	1984	2091	2139	2207	2463	2525	1919	1703	1658	24920

Operator-Lease	Jan	Feb	Mar	Apr	May	Jun	Jul	Aug	Sep	Oct	Nov	Dec	2002 Total
HURINENKO 1-10-2A			NWNE 10-144-98		F#: 6217	SOW: PNA	C-O: 2093541	C-W: 453051	C-G: 3722503	COMP: 10/29/1977			
R&LU: 0	0 0	0 0	0 0	0 0	0 0	0 0	0 0	0 0	0 0	0 0	0 0	0 0	0
Spacing: NE	0	0	0	0	0	0	0	0	0	0	0	0	0
	0	0	0	0	0	0	0	0	0	0	0	0	0
ZABOLOTNY 2-3-3A			NWSE 3-144-98		F#: 6225	SOW: AL	C-O: 2879237	C-W: 691584	C-G: 4959632	COMP: 12/30/1977			
R&LU: 9569	1032 31	408 28	430 23	751 30	973 31	802 30	834 31	660 30	828 30	960 31	829 30	1060 31	9567
Spacing: SE	5744	4550	3764	8071	5148	5167	5176	4994	5391	5202	5166	5325	63698
	2188	1798	1743	2186	1670	1769	2210	2218	2520	2228	1729	1498	23757
ZABOLOTNY 3-3-2B			NENE 3-144-98		F#: 6226	SOW: AL	C-O: 1269020	C-W: 34032	C-G: 5268357	COMP: 1/27/1978			
R&LU: 13016	1044 31	1015 27	1126 31	1275 30	1336 31	1148 30	1153 31	1053 31	1098 30	901 31	944 30	923 31	13016
Spacing: NE	21	5	0	5	15	0	0	0	0	0	0	0	46
	8025	7085	7770	7499	8014	8056	8210	6985	6349	5949	6104	6057	86103
ZABOLOTNY 4-3-1A			NWNW 3-144-98		F#: 6227	SOW: PNA	C-O: 942949	C-W: 118038	C-G: 1735846	COMP: 1/6/1978			
ZABOLOTNY 1-3-4A			NWSW 3-144-98		F#: 6228	SOW: PNA	C-O: 1676944	C-W: 448386	C-G: 2202695	COMP: 9/11/1978			
R&LU: 0	0 0	0 0	0 0	0 0	0 0	0 0	0 0	0 0	0 0	0 0	0 0	0 0	0
Spacing: SW	0	0	0	0	0	0	0	0	0	0	0	0	0
	0	0	0	0	0	0	0	0	0	0	0	0	0
JOE TACHENKO 1-9-3B			NESE 9-144-98		F#: 6252	SOW: AL	C-O: 1479584	C-W: 474849	C-G: 5252602	COMP: 4/23/1978			
R&LU: 21481	1915 31	1745 28	2119 31	1723 27	1780 31	1684 30	1522 31	1541 30	1695 30	1698 30	2009 30	2049 31	21480
Spacing: SE	3932	3660	4091	3749	3943	3664	3581	3659	3596	3539	3883	3525	44822
	6639	6160	6776	5002	6053	5666	5619	5232	5580	5328	6459	6940	71454
TARNAVSKY 1-9-2D			SWNE 9-144-98		F#: 6280	SOW: AL	C-O: 1285502	C-W: 354341	C-G: 2633838	COMP: 1/18/1978			
R&LU: 19579	1309 30	1482 28	1770 31	1753 30	1858 31	1378 30	1414 31	1791 31	804 23	1787 31	2062 30	2170 31	19578
Spacing: NE	1512	2098	2338	2309	2287	2269	2477	2452	1763	2330	2495	2455	26785
	2678	3260	3906	3414	3581	3383	3913	3470	2304	3173	3325	3211	39618
STATE 1-16-2B			NENE 16-144-98		F#: 6281	SOW: PNA	C-O: 175540	C-W: 5245	C-G: 189136	COMP: 3/11/1979			
TEDROW 1-11-1A			NWNW 11-144-98		F#: 6423	SOW: AL	C-O: 290526	C-W: 386157	C-G: 600036	COMP: 9/23/1978			
R&LU: 2157	187 31	185 28	226 31	222 30	162 31	212 30	219 30	146 31	147 30	146 31	146 30	159 31	2157
Spacing: NW	0	851	1028	976	877	870	948	893	894	908	917	881	10043
	1158	1123	1324	1081	1090	1140	1417	1345	1177	1104	1049	1199	14207
TEDROW 2-11-4A			NWSW 11-144-98		F#: 6425	SOW: AL	C-O: 193494	C-W: 499614	C-G: 515388	COMP: 8/23/1978			
R&LU: 1956	203 31	228 28	161 31	130 30	137 31	138 30	119 27	160 31	173 30	172 31	172 30	163 31	1956
Spacing: SW	1268	644	1357	1293	1349	1291	1227	1314	1250	1028	1239	1238	14498
	1665	1499	1444	1523	1950	1032	1806	1557	1419	1340	1241	1705	18181
GEORGE HURINENKO 1-2-1A			NWNW 2-144-98		F#: 6426	SOW: AL	C-O: 800427	C-W: 379298	C-G: 1406533	COMP: 3/22/1978			
R&LU: 2771	335 31	228 28	389 31	280 30	336 31	220 30	111 31	212 31	258 30	122 29	212 30	67 31	2770
Spacing: NW	684	460	668	650	659	547	490	537	516	536	389	599	6735
	2132	1913	2176	2007	2148	1796	1960	1931	1896	1785	1886	1878	23508
GEORGE HURINENKO 2-2-4A			NWSW 2-144-98		F#: 6427	SOW: PNA	C-O: 660540	C-W: 252699	C-G: 1416991	COMP: 9/18/1978			
STATE 2-16-4B			NESW 16-144-98		F#: 6472	SOW: SI	C-O: 153385	C-W: 197710	C-G: 215665	COMP: 6/6/1978			
R&LU: 0	0 0	0 0	0 0	0 0	0 0	0 0	0 0	0 0	0 0	0 0	0 0	0 0	0
Spacing: SW	0	0	0	0	0	0	0	0	0	0	0	0	0
	0	0	0	0	0	0	0	0	0	0	0	0	0
JULIA HURINENKO 1-2-2A			NWNE 2-144-98		F#: 6496	SOW: AL	C-O: 923675	C-W: 27425	C-G: 2413022	COMP: 5/4/1978			
R&LU: 5704	454 31	459 28	578 31	431 26	503 31	543 30	527 31	388 31	415 30	523 31	424 30	459 31	5704
Spacing: NE	113	9	90	141	67	25	23	4	73	19	90	88	742
	2972	2819	3233	3418	3854	3136	2954	2943	2671	2823	2846	2838	36507
TARNAVSKY 2-9-1D			SWNW 9-144-98		F#: 6575	SOW: PNA	C-O: 85985	C-W: 191412	C-G: 153496	COMP: 4/7/1979			
RADLOFF 5-21-3B			NESE 21-144-98		F#: 6576	SOW: AL	C-O: 363293	C-W: 173848	C-G: 542430	COMP: 11/3/1978			
R&LU: 10745	1145 31	993 28	1064 31	981 30	1022 31	977 30	870 30	805 31	710 30	738 31	677 30	762 31	10744
Spacing: SE	640	547	680	680	635	533	518	560	492	547	490	542	6864
	2384	2310	2472	2117	2077	2079	2276	2239	1997	1872	1863	1704	25390
BURIAN 1-15-2B			NENE 15-144-98		F#: 6578	SOW: PNA	C-O: 172094	C-W: 144695	C-G: 258674	COMP: 8/6/1978			

Operator-Lease	Jan	Feb	Mar	Apr	May	Jun	Jul	Aug	Sep	Oct	Nov	Dec	2002 Total
ALMA TACHENKO	1-15-4A		NWSW 15-144-98		F#: 6712	SOW: AL	C-O: 435842	C-W: 128192	C-G: 775550	COMP: 1/24/1979			
R&LU: 7521	640	31 590	28 662	31 624	30 542	31 752	30 626	30 623	31 574	30 618	31 647	30 622	31 7520
Spacing: SW	263	321	115	226	167	187	214	196	200	214	207	194	2504
	717	641	754	602	588	603	618	660	559	614	530	582	7468
HURINENKO STATE	1-2-3A		NWSE 2-144-98		F#: 6752	SOW: PNA	C-O: 142088	C-W: 18608	C-G: 185640	COMP: 12/7/1978			
TEDROW	3-11-2A		NWNE 11-144-98		F#: 6772	SOW: AL	C-O: 255553	C-W: 42901	C-G: 924030	COMP: 5/24/1979			
R&LU: 2326	218	31 186	28 243	31 188	30 194	31 134	30 173	31 177	30 159	31 196	29 249	30 209	31 2326
Spacing: NE	34	44	35	61	67	83	47	64	60	56	105	47	703
	1729	1636	1535	1377	2376	1331	1819	2013	2099	2158	2044	2191	22308
AGNES BURIAN	1-15-3A		NWSE 15-144-98		F#: 6779	SOW: AL	C-O: 345389	C-W: 206887	C-G: 917505	COMP: 2/6/1979			
R&LU: 5284	451	31 328	28 459	30 713	30 448	31 369	30 370	30 356	31 539	29 424	31 381	30 445	31 5283
Spacing: SE	524	287	699	831	702	655	750	735	606	621	594	657	7661
	1958	1789	1991	2125	2113	2010	2066	2045	2130	2201	2194	2140	24762
STATE	4-16-1B		NENW 16-144-98		F#: 6923	SOW: AL	C-O: 615692	C-W: 333788	C-G: 1388957	COMP: 5/20/1979			
R&LU: 2849	313	31 250	28 271	30 188	30 177	31 158	30 162	30 197	31 316	26 219	31 299	30 299	31 2849
Spacing: NW	882	499	2185	1838	1856	1730	1524	1013	1597	1949	1674	1643	18390
	917	1108	1059	623	632	622	645	415	618	796	977	824	9236
JOHN HURINENKO	1-1-1A		NWNW 1-144-98		F#: 6954	SOW: AL	C-O: 448288	C-W: 31359	C-G: 1444154	COMP: 7/4/1979			
R&LU: 4584	330	31 331	28 296	31 302	30 320	31 343	30 240	29 562	31 614	30 442	31 434	30 371	31 4585
Spacing: NW	5	9	4	1	0	25	0	12	0	1	0	18	75
	2346	2150	2343	2138	2257	2019	1777	2409	2534	2345	2152	2017	26487
BERNEL ZABOLOTNY	1-4-3C		SESE 4-144-98		F#: 6955	SOW: PNA	C-O: 1376604	C-W: 619056	C-G: 4000939	COMP: 7/16/1979			
R&LU: 0	0	0 0	0 0	0 0	0 0	0 0	0 0	0 0	0 0	0 0	0 0	0 0	0
Spacing: SE	0	0	0	0	0	0	0	0	0	0	0	0	0
	0	0	0	0	0	0	0	0	0	0	0	0	0
JOE TACHENKO	2-9-4B		NESW 9-144-98		F#: 7018	SOW: AL	C-O: 486161	C-W: 244265	C-G: 1174749	COMP: 8/8/1979			
R&LU: 2885	183	31 147	28 247	31 279	30 274	31 285	30 243	31 263	30 269	31 282	30 202	31 211	30 2885
Spacing: SW	1435	491	1445	1414	1490	1459	1519	1545	1483	1581	1480	1479	16821
	1467	1291	1404	1154	1041	1083	1309	1443	992	968	1025	1078	14255
IAN HOUGHTON	1-1-2A		NWNE 1-144-98		F#: 7080	SOW: AL	C-O: 147262	C-W: 184556	C-G: 273818	COMP: 1/4/1980			
R&LU: 2385	209	30 171	28 182	31 192	30 202	31 196	27 162	31 169	30 231	30 194	31 226	30 251	31 2385
Spacing: NE	574	615	468	404	551	404	487	471	519	558	516	476	6043
	913	826	917	777	849	765	907	865	794	831	739	803	9986
ZABOLOTNY OBSERVATION	2		SENW 3-144-98		F#: 7243	SOW: AL	C-O: 404490	C-W: 354937	C-G: 1772824	COMP: 1/19/1981			
R&LU: 30218	2596	31 2550	28 2516	30 2550	30 2614	31 2740	30 2675	31 2521	31 2578	30 2412	31 2333	30 2134	31 30219
Spacing: NW*	3822	1044	3799	4148	4290	4025	4310	588	4028	4181	3975	3969	42179
	7699	7071	5704	6948	7594	7070	7746	6781	6453	5579	5290	4784	78719
J. & G. HURINENKO	2-1-3A		NWSE 1-144-98		F#: 7297	SOW: PNA	C-O: 178729	C-W: 92929	C-G: 363181	COMP: 12/18/1979			
R&LU: 0	0	0 0	0 0	0 0	0 0	0 0	0 0	0 0	0 0	0 0	0 0	0 0	0
Spacing: SE	0	0	0	0	0	0	0	0	0	0	0	0	0
	0	0	0	0	0	0	0	0	0	0	0	0	0
LLOYD TEDROW	1-12-3A		NWSE 12-144-98		F#: 7583	SOW: AL	C-O: 420556	C-W: 152853	C-G: 912509	COMP: 8/15/1980			
R&LU: 6360	573	31 523	28 582	31 573	30 526	31 516	30 540	31 551	30 368	28 529	31 520	30 510	31 6311
Spacing: SE	558	493	606	537	540	608	554	531	610	538	505	548	6628
	2018	1899	2084	2150	2183	2060	2213	2175	2212	2118	2048	2027	25187
LEDA TERRES	1-13-1B		NENW 13-144-98		F#: 7659	SOW: AL	C-O: 158607	C-W: 27582	C-G: 232699	COMP: 7/1/1980			
R&LU: 2292	200	31 205	28 188	31 206	30 305	31 185	30 188	30 145	31 135	30 141	31 243	30 166	31 2307
Spacing: NW	20	56	27	87	68	24	54	16	56	28	62	19	517
	612	841	1198	743	970	874	794	706	797	765	1006	716	10022
LEDA TERRES	2-13-2B		NENE 13-144-98		F#: 8168	SOW: AL	C-O: 101614	C-W: 141082	C-G: 243409	COMP: 5/1/1981			
R&LU: 1361	126	31 105	28 127	31 113	30 111	31 103	30 116	30 119	31 105	30 124	31 114	30 118	31 1381
Spacing: NE	596	512	557	551	574	524	574	672	598	615	602	583	6958
	1257	925	757	1023	1287	1110	1046	1303	1041	1426	1489	1242	13906

Operator-Lease	Jan	Feb	Mar	Apr	May	Jun	Jul	Aug	Sep	Oct	Nov	Dec	2002 Total
HANSON 2-34-4A													
R&LU: 5683	485 31	443 28	499 31	450 30	493 31	448 30	421 31	480 31	454 30	471 31	444 30	471 31	5559
Spacing: SW	702	558	569	571	535	562	553	617	582	621	555	599	7024
	1266	1114	1238	1179	1178	1128	1218	1190	1083	1130	1106	1153	13983
LOH 1-25-2D													
R&LU: 7365	653 31	596 28	643 31	613 30	635 31	589 30	606 27	634 31	580 30	587 31	595 30	614 31	7345
Spacing: NE	1176	1106	1190	1182	1231	1193	1252	1253	1215	1190	1289	1371	14648
	2955	2538	2837	2728	2919	2683	2919	2835	2599	2739	2585	2597	32934
LOH 2-25-1B													
R&LU: 0	0 0	0 0	0 0	0 0	0 0	0 0	0 0	0 0	0 0	0 0	0 0	0 0	0
Spacing: NW	0	0	0	0	0	0	0	0	0	0	0	0	0
	0	0	0	0	0	0	0	0	0	0	0	0	0
BURIAN 1-26-3B													
R&LU: 7470	677 31	617 28	694 31	658 30	523 24	585 30	557 31	516 28	692 30	681 30	612 28	665 31	7477
Spacing: SE	3845	3607	4006	3863	3057	3536	3425	2975	3407	3239	2836	3171	40967
	2259	2113	2379	2369	2019	2218	2106	1886	2386	2407	2162	2499	26803
BURIAN 2-26-2B													
R&LU: 3146	343 31	257 26	290 31	252 30	231 31	231 30	204 29	311 31	252 30	227 31	249 30	237 31	3084
Spacing: NE	4031	3424	4087	3905	4020	3525	3185	3726	3371	3360	3235	3286	43155
	1826	1651	1770	1568	1665	1474	1452	2046	1706	1769	1547	1428	19902
LOH 4-25-3A													
R&LU: 18297	1630 31	1452 28	1611 31	1542 30	1585 31	1514 30	1529 31	1536 31	1477 30	1504 31	1468 30	1507 31	18355
Spacing: SE	1735	1593	1782	1793	1753	1773	2138	2135	2242	2480	2389	2385	24198
	6531	5779	6006	6465	5754	5642	5494	5542	4981	5497	5259	5508	68458
LOH 3-25-4B													
R&LU: 8584	744 31	699 28	745 31	696 30	710 29	744 30	759 31	729 31	856 30	557 31	723 30	712 31	8674
Spacing: SW	628	566	649	589	759	608	662	621	584	675	593	568	7502
	3033	2646	2862	2608	2552	2596	2738	2885	2747	2867	2736	2901	33171
J. & G. HURINENKO 3-1-4A													
R&LU: 1774	169 31	141 28	150 31	152 30	169 31	144 30	131 28	164 31	142 30	144 31	139 30	138 31	1783
Spacing: SW	404	386	424	479	448	411	441	474	447	395	418	410	5137
	1271	1049	1243	1204	1206	1224	1285	1443	1355	1374	1290	1300	15244
WIKE 1-24-4C													
R&LU: 3921	346 31	315 28	349 31	335 30	328 31	300 30	323 31	349 28	316 30	328 31	313 30	336 31	3938
Spacing: SW	287	256	288	279	268	255	278	283	232	249	243	220	3138
	1222	1120	1259	1356	1447	1161	1225	1240	1230	1211	1174	1192	14837
LAUDIE BURIAN 1-23-3C													
R&LU: 3081	277 31	236 28	272 31	268 30	267 31	240 29	268 31	239 29	265 30	259 31	248 30	264 31	3103
Spacing: SE	1240	1094	1202	1201	1240	1211	1218	1122	1250	1270	1208	1259	14515
	1434	1358	1510	1441	1479	1449	1633	1416	1582	1531	1458	1446	17737
STATE 5-16-2B													
R&LU: 22859	2097 31	1766 28	1909 31	1881 30	2039 31	1786 30	1913 31	2015 31	1941 30	1774 31	1865 30	1871 31	22857
Spacing: NE	1815	415	1689	1571	1502	1421	1515	1469	1302	1568	1608	1657	17532
	5921	5409	5477	5037	6263	6530	7293	6937	3795	4297	4482	4113	65554
TEDROW 7-12-2A													
R&LU: 2875	241 31	219 28	228 31	249 28	253 31	214 30	247 31	256 31	256 30	267 31	211 30	234 26	2875
Spacing: NE	175	178	205	197	160	187	188	188	155	163	144	276	2216
	561	572	572	569	683	625	650	632	612	641	556	620	7293
WIKE-FEDERAL 3-24-3C													
R&LU: 3825	346 31	306 28	318 31	329 30	341 31	314 30	326 31	262 29	315 30	337 31	320 30	336 31	3850
Spacing: SE	2436	2196	2422	2420	2580	2470	2479	2353	2487	2520	2464	2453	29280
	1399	1273	1317	1369	1516	1489	1467	1287	1435	1439	1422	1349	16762

Operator-Lease	Jan	Feb	Mar	Apr	May	Jun	Jul	Aug	Sep	Oct	Nov	Dec	2002 Total
BERNEL ZABOLOTNY 2-4-2C			SENE 4-144-98	F#: 11225	SOW: AL	C-O: 173846	C-W: 75416	C-G: 692468	COMP: 12/6/1984				
R&LU: 4324	416 31	441 28	573 31	503 30	379 31	226 30	223 31	308 31	416 30	251 31	237 30	352 31	4325
Spacing: NE	690	495	501	435	516	682	689	588	601	598	628	592	7015
	1087	891	837	654	707	622	535	580	691	621	456	464	8145
KASPER 1-14-4C			SESW 14-143-98	F#: 11360	SOW: AL	C-O: 511963	C-W: 38695	C-G: 719979	COMP: 3/12/1985				
R&LU: 17657	1628 31	1398 28	1946 31	1621 30	1521 31	1485 30	1496 31	1477 31	1288 30	1299 31	1227 30	1258 31	17644
Spacing: SW	205	207	214	270	224	262	245	281	286	268	280	333	3075
	2817	2495	2736	2643	3125	2903	3069	3200	2963	3137	2952	2775	34815
ZABOLOTNY 5-3			SESW 3-144-98	F#: 12749	SOW: PNA	C-O: 86	C-W: 1777	C-G: 0	COMP: 3/28/1991				
ZABOLOTNY 6-3-4D			SWSW 3-144-98	F#: 13703	SOW: AL	C-O: 215237	C-W: 7989	C-G: 1221590	COMP: 10/29/1994				
R&LU: 20489	1801 31	1728 28	1937 31	1794 30	1744 31	1443 30	1635 31	1772 31	1715 30	1714 31	1657 30	1550 31	20490
Spacing: SW*	19	5	20	0	3	11	21	5	25	16	7	14	146
	9757	7929	8857	8691	8830	9050	9159	9253	9145	8802	8795	9065	107333
STATE (AMI-1) 16B-1-2			NENW 16-144-98	F#: 14920	SOW: AL	C-O: 15693	C-W: 25579	C-G: 59866	COMP: 3/5/2000				
R&LU: 4553	350 31	364 28	404 31	345 30	367 31	367 30	412 28	437 31	390 30	394 31	351 30	372 31	4553
Spacing: ICO	740	660	788	775	761	780	776	738	727	761	706	753	8965
	1789	1611	1806	1607	1581	1544	1676	1822	1726	1767	1699	1707	20335
HURINENKO 10A-2-2			NWNE 10-144-98	F#: 14945	SOW: AL	C-O: 47858	C-W: 75597	C-G: 146839	COMP: 1/27/2000				
R&LU: 11598	1283 31	1099 28	915 30	907 30	992 31	846 30	1098 31	895 31	801 30	871 31	933 28	957 31	11597
Spacing: NE	2525	2542	2848	2773	2949	2832	3022	2814	2896	3091	3002	3371	34665
	3823	3528	3776	3521	3418	3299	3570	3562	3287	2760	2315	2780	39639
RADLOFF 21D-4-2H			SESE 21-144-98	F#: 15051	SOW: AL	C-O: 36354	C-W: 94304	C-G: 83738	COMP: 12/17/2000				
R&LU: 18518	1290 31	1444 28	1835 31	1627 30	1690 31	1680 30	1500 31	1485 30	1480 30	1767 31	1397 30	1323 31	18518
Spacing: ICO	4482	0	3689	3295	3160	2720	2840	3252	3391	3500	2961	3182	36472
	3185	3529	3582	3234	3431	3277	3294	3544	4160	4081	3666	3424	42407
PETE MARINENKO 1-32-1A			NWNW 32-145-97	F#: 6034	SOW: PNA	C-O: 612831	C-W: 61056	C-G: 1582231	COMP: 6/15/1977				
MARTIN WEBER 1-18-1C			SENEW 18-145-97	F#: 6082	SOW: AL	C-O: 825980	C-W: 280689	C-G: 1506853	COMP: 5/21/1977				
R&LU: 11001	933 29	845 28	911 31	756 27	1155 31	752 28	961 31	945 30	862 30	931 30	857 28	1093 31	11001
Spacing: NW	2161	1970	2158	1786	2462	2030	2283	2153	2187	2219	1809	2677	25895
	1058	863	1037	561	965	1678	829	695	876	896	772	1203	11433
LEONARD KOSTELNAK 2-29-1D			SWNW 29-145-97	F#: 6085	SOW: PNA	C-O: 119145	C-W: 196701	C-G: 342660	COMP: 6/27/1978				
KLATT 1-19-2A			NWNE 19-145-97	F#: 6103	SOW: PNA	C-O: 893450	C-W: 22017	C-G: 3021539	COMP: 5/14/1977				
MARTIN WEBER 2-18-4D			SWSW 18-145-97	F#: 6118	SOW: AL	C-O: 1104049	C-W: 350247	C-G: 3497082	COMP: 5/19/1977				
R&LU: 3149	143 29	167 23	244 30	384 30	262 31	381 30	169 30	324 31	294 28	277 31	271 29	233 21	3149
Spacing: SW	1728	1957	3305	2903	3072	2776	2028	2768	2822	3102	2882	1933	31276
	173	191	280	223	247	228	153	233	203	228	200	123	2482
DOLEZAL-STATE 1-7-3A			NWSE 7-145-97	F#: 6124	SOW: PNA	C-O: 250683	C-W: 450281	C-G: 399037	COMP: 12/17/1978				
R&LU: 0	0 0	0 0	0 0	0 0	0 0	0 0	0 0	0 0	0 0	0 0	0 0	0 0	0
Spacing: SE	0	0	0	0	0	0	0	0	0	0	0	0	0
	0	0	0	0	0	0	0	0	0	0	0	0	0
ELSIE MARINENKO 1-31-2C			SENE 31-145-97	F#: 6128	SOW: PNA	C-O: 1243074	C-W: 23164	C-G: 4453318	COMP: 6/28/1977				
FLORENCE KOSTELNAK 1-29-4D			SWSW 29-145-97	F#: 6163	SOW: AL	C-O: 290160	C-W: 135090	C-G: 987991	COMP: 7/3/1977				
R&LU: 1420	117 31	73 28	128 31	118 30	98 31	116 30	103 31	89 31	82 30	134 30	180 30	182 31	1420
Spacing: SW	495	444	535	477	454	462	505	523	415	486	550	525	5871
	1190	1067	1171	1130	1237	1034	1457	1275	1216	1201	1553	1685	15216
KLATT 2-19-3D			SWSE 19-145-97	F#: 6165	SOW: AL	C-O: 1292562	C-W: 64608	C-G: 5203076	COMP: 7/23/1977				
R&LU: 20430	1823 31	1676 28	1793 31	1709 30	1733 31	1688 30	1842 31	1676 31	1599 30	1735 31	1658 30	1498 29	20430
Spacing: SE	339	314	321	337	336	354	346	353	339	316	247	355	3957
	5276	4423	4486	4305	4500	4660	4586	4504	3831	4020	3671	3177	51439
SABROSKY 4-31-4C			E2SW 31-145-97	F#: 6210	SOW: AL	C-O: 1334136	C-W: 24609	C-G: 4467106	COMP: 9/18/1978				
R&LU: 34963	3288 31	2750 28	3097 31	3070 30	2976 31	2903 30	3005 31	2802 31	2803 30	2964 31	2798 30	2506 31	34962
Spacing: SW	61	69	71	185	188	185	109	126	90	64	93	93	1334
	5334	4608	5089	4220	4439	3902	4161	4294	4415	3955	3451	3279	51147

Operator-Lease	Jan	Feb	Mar	Apr	May	Jun	Jul	Aug	Sep	Oct	Nov	Dec	2002 Total
SABROSKY 2-31-3C			SESE 31-145-97		F#: 6215	SOW: PNA	C-O: 2228497	C-W: 38600	C-G: 3702943	COMP: 11/9/1977			
R&LU: 0	0 0	0 0	0 0	0 0	0 0	0 0	0 0	0 0	0 0	0 0	0 0	0 0	0
Spacing: SE*	0	0	0	0	0	0	0	0	0	0	0	0	0
	0	0	0	0	0	0	0	0	0	0	0	0	0
DOLEZAL STATE 2-7-4D			SWSW 7-145-97		F#: 6231	SOW: PNA	C-O: 395163	C-W: 533168	C-G: 586551	COMP: 2/3/1978			
LILLIAN GLOVATSKY 1-19-1A			NWNW 19-145-97		F#: 6399	SOW: AL	C-O: 1066549	C-W: 315189	C-G: 3066767	COMP: 5/5/1978			
R&LU: 13036	942 31	876 28	1016 31	971 26	1229 31	1335 30	1075 30	1202 30	1258 30	1301 31	980 30	851 31	13036
Spacing: NW	3781	3503	3749	2931	3757	3258	3705	3398	3246	3202	2763	2406	39699
	518	501	562	254	333	428	252	442	368	330	173	267	4428
ROSE GLOVATSKY 1-20-1A			NWNW 20-145-97		F#: 6421	SOW: AL	C-O: 1221753	C-W: 240619	C-G: 3216193	COMP: 10/13/1978			
R&LU: 17003	1639 31	1411 28	1558 31	1461 30	1528 31	1505 30	1382 29	1425 30	1438 30	1200 29	1224 30	1233 31	17004
Spacing: NW	1969	1778	1888	1672	1749	1801	1850	1958	2158	2029	2026	2242	23120
	3420	2874	3279	2827	2960	2908	3143	3140	3116	2973	2951	3083	36674
SHIRLEY DOLEZAL 2-20-2D			SWNE 20-145-97		F#: 6499	SOW: AL	C-O: 210378	C-W: 272011	C-G: 370841	COMP: 4/3/1981			
R&LU: 1463	188 29	141 28	251 31	97 30	159 31	68 29	90 21	140 31	114 29	116 31	65 30	34 28	1463
Spacing: NE	1734	1905	1720	1293	817	765	1786	2463	2201	1957	1301	483	18425
	556	401	584	403	396	367	396	369	321	378	189	122	4482
HOUGHTON-BANK STATE 1-6-1B			NENW 6-144-97		F#: 6534	SOW: AL	C-O: 130038	C-W: 130600	C-G: 411456	COMP: 7/29/1982			
R&LU: 1575	137 31	123 28	137 31	129 30	131 31	130 30	137 30	141 31	125 28	135 31	127 30	119 24	1571
Spacing: NW	665	574	599	583	634	565	539	631	633	613	592	618	7246
	1520	1398	1573	1521	1541	1387	1255	1117	1034	1275	1482	1450	16553
ALVIN SABROSKY 1-32-3B			NESE 32-145-97		F#: 6759	SOW: AL	C-O: 834558	C-W: 34134	C-G: 2893515	COMP: 4/5/1979			
R&LU: 6091	547 31	498 28	546 31	567 30	609 31	516 30	535 31	441 31	421 30	402 31	469 30	541 31	6092
Spacing: SE	237	190	167	214	140	132	148	141	163	252	225	191	2200
	4126	3521	4113	3581	3850	3365	3421	3476	3228	3623	3463	3817	43584
THEO SABROSKY 1-33-4D			SWSW 33-145-97		F#: 6953	SOW: PNA	C-O: 121964	C-W: 74747	C-G: 254615	COMP: 6/3/1979			
R&LU: 0	0 0	0 0	0 0	0 0	0 0	0 0	0 0	0 0	0 0	0 0	0 0	0 0	0
Spacing: SW	0	0	0	0	0	0	0	0	0	0	0	0	0
	0	0	0	0	0	0	0	0	0	0	0	0	0
HOUGHTON SABROSKY 1-33-3D			SWSE 33-145-97		F#: 6991	SOW: PNA	C-O: 59174	C-W: 100907	C-G: 155249	COMP: 8/17/1979			
GARY HOUGHTON 1-6-4D			SWSW 6-144-97		F#: 7426	SOW: AL	C-O: 160105	C-W: 269373	C-G: 308734	COMP: 7/19/1980			
R&LU: 3110	282 31	241 28	268 31	257 30	262 31	251 30	251 31	252 31	243 30	249 29	265 30	266 31	3087
Spacing: SW	812	716	809	753	772	875	773	785	760	768	853	771	9447
	811	835	874	1057	1077	846	754	1132	1009	813	1153	1178	11539
CARUS 1-20-3D			SWSE 20-145-97		F#: 7701	SOW: AL	C-O: 399718	C-W: 108503	C-G: 1147873	COMP: 7/3/1980			
R&LU: 2662	245 30	224 28	230 31	264 30	202 31	186 30	200 31	271 31	186 27	238 31	232 30	184 29	2662
Spacing: SE	424	390	345	447	448	459	411	360	452	412	459	444	5051
	291	278	314	270	268	184	331	471	327	429	187	188	3538
SEIDL 1-34-2C			SENE 34-145-97		F#: 8004	SOW: AL	C-O: 269308	C-W: 315576	C-G: 348205	COMP: 1/1/1981			
R&LU: 3133	285 31	253 28	266 31	257 30	255 31	203 30	268 31	292 31	257 30	286 31	246 30	265 31	3133
Spacing: NE	1261	1092	1233	1189	1177	997	1189	1396	1201	1175	1141	1204	14255
	713	640	840	949	864	711	625	789	923	894	937	738	9623
HOUGHTON SABROSKY 4-34-1C			SENE 34-145-97		F#: 8309	SOW: PNA	C-O: 47614	C-W: 70338	C-G: 81391	COMP: 12/7/1981			
HOUGHTON SABROSKY 3-34-3B			NESE 34-145-97		F#: 8347	SOW: AL	C-O: 259607	C-W: 124901	C-G: 533213	COMP: 5/16/1981			
R&LU: 6596	604 31	506 28	555 31	557 30	537 31	505 30	586 29	571 31	549 30	535 31	543 30	530 31	6578
Spacing: SE	749	640	686	696	662	657	744	730	692	636	651	674	8217
	973	1074	1444	1436	1327	1042	1281	1326	1348	1365	1293	1252	15161
HOUGHTON SABROSKY 2-34-4B			NESW 34-145-97		F#: 8370	SOW: AL	C-O: 190317	C-W: 40947	C-G: 391735	COMP: 6/2/1981			
R&LU: 3638	324 31	297 28	316 31	313 30	302 31	294 30	307 31	299 31	298 30	295 31	292 30	291 31	3628
Spacing: SW	165	135	131	205	133	134	101	126	163	116	137	129	1675
	1387	1273	1366	1316	1371	1281	1311	1338	1318	1377	1318	1277	15933

Operator-Lease	Jan	Feb	Mar	Apr	May	Jun	Jul	Aug	Sep	Oct	Nov	Dec	2002 Total
PATTEN 5B-1-1													
R&LU: 8522	418 24	894 28	795 31	740 30	736 31	725 30	697 30	737 31	669 30	667 31	672 30	697 31	8447
Spacing: NW	286	679	573	431	428	432	394	381	370	356	357	372	5059
	2776	3028	3410	3212	3196	3088	2989	3192	3081	3154	3038	3240	37404
KOSTENKO STATE 2-20-4D													
R&LU: 7215	638 31	529 28	557 31	560 30	589 31	530 28	635 31	660 31	624 30	605 31	644 30	644 31	7215
Spacing: SW	257	257	294	302	286	348	409	357	229	224	246	210	3419
	1830	1354	1368	1094	1582	1499	2028	1726	1738	1812	1576	1771	19378
SABROSKY 1-6-2B													
R&LU: 0	0 0	0 0	0 0	0 0	0 0	0 0	0 0	0 0	0 0	0 0	0 0	0 0	0
Spacing: NE	0	0	0	0	0	0	0	0	0	0	0	0	0
	0	0	0	0	0	0	0	0	0	0	0	0	0
WIKE-TAYLOR 1-19-4D													
R&LU: 2257	193 31	170 28	186 31	188 30	191 31	180 30	195 31	204 31	175 30	177 31	182 30	215 31	2256
Spacing: SW	3134	2847	3143	3038	3134	3028	3027	3087	2956	3049	2944	2996	36383
	917	793	868	915	966	942	940	907	776	837	815	857	10533
SABROSKY 2-6-3B													
R&LU: 2880	275 30	245 28	260 31	254 30	253 31	278 30	246 30	225 31	219 30	211 31	195 30	239 31	2900
Spacing: SE	321	248	254	265	279	272	235	266	285	245	282	306	3258
	1793	1620	1740	1637	1715	1518	1512	1528	1525	1556	1499	1524	19167
HARTMAN 1-5-2A													
R&LU: 6147	670 31	535 28	574 31	556 29	529 29	555 30	384 21	532 31	487 28	436 31	428 27	448 31	6134
Spacing: NE	3724	3277	3371	3209	3251	3456	2592	4239	3687	3553	3408	3570	41337
	885	822	895	867	880	961	774	941	917	873	858	850	10523
PATTEN 5C-2-1													
R&LU: 3023	283 31	277 28	305 31	251 29	318 31	263 30	279 30	292 31	220 30	183 30	160 30	139 31	2970
Spacing: SW	365	277	369	345	406	358	332	464	349	184	0	276	3725
	1288	1110	1126	1047	1089	960	929	1084	875	942	913	958	12321
KULISH 1-28-1A													
R&LU: 6104	671 31	518 28	519 31	492 30	483 31	469 30	464 31	483 31	460 30	488 31	467 30	482 31	5996
Spacing: NW	2893	2540	2641	2619	2670	2568	2637	2570	2507	2589	2509	2610	31353
	1136	926	954	903	884	862	966	924	895	868	866	941	11125
FLORENCE KOSTELNAK 5-30-3D													
R&LU: 6742	582 31	512 28	541 30	584 30	611 31	464 30	550 31	631 31	597 30	541 31	582 30	547 31	6742
Spacing: SE	238	463	397	252	303	343	273	201	205	222	179	194	3270
	847	402	497	391	451	446	620	453	458	591	555	514	6225
KULISH 2-30-2C													
R&LU: 4293	381 31	347 28	382 31	373 30	392 31	372 30	377 31	384 31	372 30	369 31	362 30	280 31	4391
Spacing: NE	3140	2678	3057	3053	3105	3048	3052	3062	2827	3002	2820	2113	34957
	688	655	740	785	847	784	697	865	903	773	779	503	9019
SABROSKY 5-32-4C													
R&LU: 10126	1027 30	960 28	1008 31	949 30	1005 31	932 30	889 31	709 31	677 30	590 31	666 30	713 31	10125
Spacing: SW	340	278	337	283	313	266	282	268	238	311	286	280	3482
	3818	3271	4110	3856	3861	3150	3023	2638	2722	3182	2950	3123	39704
KLATT 4-19-4B													
R&LU: 20411	2034 31	1741 28	1977 31	1824 30	1782 31	1559 30	1559 31	1415 31	1484 30	1738 31	1665 30	1633 31	20411
Spacing: SW	1136	2122	1163	1182	1283	1034	1027	1133	1169	1350	1314	1394	15307
	3178	3815	1814	520	773	962	1139	738	789	829	1120	1135	16812
SABROSKY 6-31-3A													
R&LU: 25686	1635 31	1950 28	2192 31	2186 30	2150 31	2121 30	1959 31	2177 31	2192 30	2583 31	2196 30	2347 31	25688
Spacing: SE*	962	979	962	1111	1085	610	993	1136	1068	1260	1114	1026	12306
	2464	2293	2647	2050	2032	2075	2142	2631	2212	2184	2141	2171	27042

Operator-Lease	Jan	Feb	Mar	Apr	May	Jun	Jul	Aug	Sep	Oct	Nov	Dec	2002 Total
E. MARINENKO 31A-4-2			SENE 31-145-97	F#: 14899	SOW: AL	C-O: 90774	C-W: 1136	C-G: 244816	COMP: 7/7/1999				
R&LU: 26012	2136 31	2079 28	2151 31	2212 30	2325 31	2213 30	2142 31	2268 31	2173 30	2148 31	2180 30	1986 28	26013
Spacing: NE	10	15	0	0	15	0	10	15	0	0	0	302	367
	6183	5938	6547	5678	6371	5762	5279	5280	5082	5767	4896	4884	67667
LIND 3-13-3C			SESE 13-145-98	F#: 12478	SOW: PNA	C-O: 10342	C-W: 106854	C-G: 18813	COMP: 11/27/1988				
RITTER, LABER & ASSOCIATES, INC.													
LITTLE KNIFE 36-7			SWNE 36-144-98	F#: 10056	SOW: PNA	C-O: 75798	C-W: 114534	C-G: 175583	COMP: 4/11/1983				
ROEMER OIL CO.													
KUKLA AMOCO "D" 1			SWNW 30-144-97	F#: 9582	SOW: PNA	C-O: 63465	C-W: 262224	C-G: 91555	COMP: 9/14/1982				
WESTPORT OIL & GAS COMPANY, L.P.													
ROMANYSHYN 1			NENE 4-143-98	F#: 7387	SOW: AL	C-O: 207446	C-W: 423997	C-G: 246613	COMP: 4/16/1980				
R&LU: 8433	770 31	637 28	704 31	700 30	720 31	697 30	697 30	697 31	802 30	688 31	576 27	747 31	8435
Spacing: NE	1378	1308	1384	1391	1432	1320	1333	1419	1349	1423	1292	1493	16522
	891	799	515	831	832	797	887	857	825	830	649	825	9538
BURLINGTON NORTHERN "A" 2-13			NESE 13-143-98	F#: 10588	SOW: PNA	C-O: 351	C-W: 1439	C-G: 300	COMP: 3/11/1984				
B.N. AMOCO "B" 1-23			CNE 23-143-98	F#: 10603	SOW: PNA	C-O: 156699	C-W: 230479	C-G: 260315	COMP: 5/24/1984				
B.N. AMOCO "C" 2-23			SWSE 23-143-98	F#: 10821	SOW: AL	C-O: 155949	C-W: 444280	C-G: 210224	COMP: 10/5/1984				
R&LU: 6713	680 31	539 28	595 31	127 23	434 31	576 28	601 30	604 31	560 30	611 31	592 29	637 30	6556
Spacing: SE	2103	1956	2098	1431	2296	2023	1932	2058	1918	1939	1987	1851	23592
	856	784	833	124	428	614	777	783	626	832	622	677	7956
B.N. AMOCO "D" 3-23			NENW 23-143-98	F#: 11171	SOW: AL	C-O: 384500	C-W: 396424	C-G: 661977	COMP: 11/29/1984				
R&LU: 6807	588 27	519 27	432 31	489 29	548 31	654 29	489 26	789 29	558 30	453 26	721 30	631 29	6871
Spacing: NW	1950	1855	2054	2030	2136	1937	1662	2077	2086	1616	2276	2345	24024
	429	392	366	514	645	654	528	406	557	543	311	301	5646
KASPER 1-14H			SESE 14-143-98	F#: 14939	SOW: F	C-O: 7697	C-W: 20730	C-G: 42096	COMP: 1/12/2000				
R&LU: 0	0 0	0 0	0 0	0 0	0 0	0 0	0 0	0 0	0 0	0 0	0 0	0 0	0
Spacing: E2	0	0	0	0	0	0	0	0	0	0	0	0	0
	0	0	0	3	3	0	0	0	0	0	0	0	6
KASPER 3-24H			NWNW 24-143-98	F#: 14983	SOW: AL	C-O: 23644	C-W: 10457	C-G: 142268	COMP: 7/14/2000				
R&LU: 5949	582 30	506 28	597 31	467 29	502 31	441 30	514 31	490 31	415 30	289 31	298 29	668 31	5769
Spacing: SEC	228	203	220	205	215	183	208	190	172	148	267	223	2462
	3224	2847	3015	2880	2673	2673	2834	2723	2281	1814	1693	3094	31751
WILLIAM HERBERT HUNT TRUST ESTATE													
HANSON 1-34-1B			NENW 34-144-98	F#: 6200	SOW: PNA	C-O: 121101	C-W: 177839	C-G: 168213	COMP: 3/20/1978				
LAUDIE BURIAN ET UX 1-22-3A			NWSE 22-144-98	F#: 6648	SOW: PNA	C-O: 96688	C-W: 131407	C-G: 167678	COMP: 3/21/1979				
JOE TACHENKO 3-17-2C			SENE 17-144-98	F#: 7068	SOW: PNA	C-O: 73927	C-W: 254514	C-G: 116256	COMP: 12/18/1979				
KLATT 3-19-4B			NESW 19-145-97	F#: 6170	SOW: PNA	C-O: 979415	C-W: 17132	C-G: 3928681	COMP: 7/28/1977				
R&LU: 0	0 0	0 0	0 0	0 0	0 0	0 0	0 0	0 0	0 0	0 0	0 0	0 0	0
Spacing: SW	0	0	0	0	0	0	0	0	0	0	0	0	0
	0	0	0	0	0	0	0	0	0	0	0	0	0
HARTMAN 1-8-1B			NENW 8-144-97	F#: 9553	SOW: PNA	C-O: 73597	C-W: 269552	C-G: 64612	COMP: 10/1/1982				
LITTLE KNIFE - MADISON N UNIT													
BTA OIL PRODUCERS													
8902 JV-P LKNMU 7 WI			NWNW 29-146-97	F#: 6205	SOW: WI	C-O: 160539	C-W: 388609	C-G: 225185	COMP: 12/1/1977				
8902 JV-P LKNMU 1			NESE 30-146-97	F#: 12765	SOW: AL	C-O: 249493	C-W: 126800	C-G: 280634	COMP: 2/5/1990				
R&LU: 4173	343 31	293 28	320 31	476 30	401 31	421 30	293 31	277 31	269 20	389 31	396 28	315 31	4193
Spacing: UN	1544	1486	2114	2565	2554	2165	2038	2115	1207	2062	1847	2010	23707
	376	334	385	695	535	607	456	448	374	653	558	487	5908
8902 JV-P LKNMU 2			SWSW 29-146-97	F#: 12832	SOW: AL	C-O: 193845	C-W: 93850	C-G: 230470	COMP: 4/18/1990				
R&LU: 13038	933 31	866 27	1791 23	1147 30	1141 31	1200 30	1097 31	971 29	1026 30	909 31	947 28	1174 29	13202
Spacing: UN	976	872	862	1210	1062	982	938	1151	973	867	866	795	11554
	1023	988	2154	1673	1523	1637	1708	1570	1425	1526	1333	1813	18373

Operator-Lease	Jan	Feb	Mar	Apr	May	Jun	Jul	Aug	Sep	Oct	Nov	Dec	2002 Total
8902 JV-P LKNMU	3B		S2NE	31-146-97	F#: 12833	SOW: AL	C-O: 204587	C-W: 107651	C-G: 256812	COMP: 4/19/1990			
R&LU: 7886	650 31	547 26	544 31	598 30	603 31	634 30	830 31	911 30	702 30	674 26	595 28	637 31	7925
Spacing: UN	1106	871	1263	1196	1252	1144	1279	1397	1458	1181	1059	1147	14353
	714	625	656	872	805	927	1293	1473	975	1132	837	983	11292
8902 JV-P LKNMU	8		SWNW	32-146-97	F#: 12853	SOW: AL	C-O: 50487	C-W: 41471	C-G: 63650	COMP: 4/7/1998			
R&LU: 8212	860 31	744 28	320 31	730 28	460 19	483 30	649 28	700 30	787 28	695 29	866 29	692 31	7986
Spacing: UN	777	681	765	776	587	848	711	912	868	725	862	792	9304
	942	849	385	1064	613	1121	1012	1132	1092	1166	1220	1069	11665
8902 JV-P LKNMU	5D		SWNE	30-146-97	F#: 12916	SOW: TAO	C-O: 120092	C-W: 138309	C-G: 139206	COMP: 10/3/1990			
R&LU: 0	0 0	0 0	0 0	0 0	0 0	0 0	0 0	0 0	0 0	0 0	0 0	0 0	0
Spacing: UN	0	0	0	0	0	0	0	0	0	0	0	0	0
	0	0	0	0	0	0	0	0	0	0	0	0	0
8902 JV-P LKNMU	6 WI		SESW	30-146-97	F#: 12996	SOW: WI	C-O: 546	C-W: 851	C-G: 0	COMP: 10/31/1990			
8902 JV-P LKNMU	4B		NWSE	31-146-97	F#: 13034	SOW: AL	C-O: 152155	C-W: 111264	C-G: 190936	COMP: 1/20/1991			
R&LU: 6637	620 31	544 28	320 31	569 30	586 31	616 30	558 31	525 31	521 24	651 31	565 28	612 31	6687
Spacing: UN	924	799	1044	970	989	957	1044	1072	1231	1249	853	939	12071
	679	620	385	830	782	881	870	848	723	1094	796	945	9453
Unit Totals: Oil	3406	2994	3295	3520	3191	3354	3427	3384	3305	3318	3369	3430	39993
Wells: 8 Wtr	5327	4709	6048	6717	6444	6096	6010	6647	5737	6084	5487	5683	70989
Gas	3734	3416	3965	5134	4258	5173	5339	5471	4589	5571	4744	5297	56691
Pool Totals: Oil	83388	78715	88028	82254	85288	80189	80393	80791	77602	79692	77759	78502	972601
Wells: 213 Wtr	144495	128670	152417	148711	141738	134762	147791	146380	140680	147848	143847	146277	1723616
Gas	223170	206260	221991	205802	215110	206321	213537	213896	200217	204005	196309	198989	2505607

LITTLE KNIFE - RED RIVER

BILLINGS, DUNN, MCKENZIE

NANCE PETROLEUM CORPORATION

ZABOLOTNY	8-4		SENE	4-144-98	F#: 15046	SOW: F	C-O: 33172	C-W: 76733	C-G: 1402368	COMP: 2/24/2001			
R&LU: 11623	1551 31	1020 28	713 29	554 28	991 30	709 30	1455 30	1125 30	1061 30	685 24	992 30	919 31	11775
Spacing: ICO	3528	2768	1856	1844	3320	2458	6295	5977	6332	4030	4527	4287	47222
	61537	45529	30524	29319	45303	33630	58398	56952	53653	32567	44866	40414	532692

PATRICK PETROLEUM CO.

LIND-FEDERAL	1-12		SESE	12-145-98	F#: 8726	SOW: PNA	C-O: 40487	C-W: 8211	C-G: 748027	COMP: 1/19/1983			
Pool Totals: Oil	1551	1020	713	554	991	709	1455	1125	1061	685	992	919	11775
Wells: 2 Wtr	3528	2768	1856	1844	3320	2458	6295	5977	6332	4030	4527	4287	47222
Gas	61537	45529	30524	29319	45303	33630	58398	56952	53653	32567	44866	40414	532692

LITTLE MISSOURI - PIERRE

BOWMAN

FIDELITY EXPLORATION & PRODUCTION COMPANY

FEE WBI	285		SWSE	5-129-106	F#: 10016	SOW: PNA	C-O: 0	C-W: 0	C-G: 42073	COMP: 5/1/1945			
JOHNSON	326		NWNW	9-129-106	F#: 10029	SOW: PNA	C-O: 0	C-W: 0	C-G: 38501	COMP: 9/20/1946			

UNIVERSAL RESOURCES CORP.

STATE	1-36		NWNW	36-129-106	F#: 9500	SOW: DRY	C-O: 0	C-W: 0	C-G: 1305	COMP: 7/26/1982			
-------	------	--	------	------------	----------	----------	--------	--------	-----------	-----------------	--	--	--

WYOMING RESOURCES CORPORATION

FEDERAL	2-22		NENW	22-129-106	F#: 7026	SOW: PNA	C-O: 0	C-W: 0	C-G: 25059	COMP: 9/17/1980			
FEDERAL	3-3		W2SW	3-129-106	F#: 7112	SOW: PNA	C-O: 0	C-W: 0	C-G: 25649	COMP: 7/21/1979			

LITTLE MISSOURI - PIERRE UNIT

WYOMING RESOURCES CORPORATION

FEDERAL	322		C NE	6-129-106	F#: 10025	SOW: F	C-O: 0	C-W: 0	C-G: 192620	COMP: 8/22/1946			
R&LU: 0	0 0	0 0	0 0	0 0	0 0	0 0	0 0	0 0	0 0	0 0	0 0	0 0	0
Spacing: U	0	0	0	0	0	0	0	0	0	0	0	0	0
	791	702	770	754	780	733	713	804	792	699	0	330	7868

Operator-Lease	Jan	Feb	Mar	Apr	May	Jun	Jul	Aug	Sep	Oct	Nov	Dec	2002 Total
LEWIS 323			SENW 5-129-106		F#: 10026	SOW: F	C-O: 0		C-W: 0		C-G: 82013	COMP: 11/29/1946	
R&LU: 0	0 0	0 0	0 0	0 0	0 0	0 0	0 0	0 0	0 0	0 0	0 0	0 0	0
Spacing: U	0	0	0	0	0	0	0	0	0	0	0	0	0
	545	478	513	503	503	659	673	418	412	377	0	172	5253
FEDERAL 324			NESW 5-129-106		F#: 10027	SOW: F	C-O: 0		C-W: 0		C-G: 125165	COMP: 11/29/1946	
R&LU: 0	0 0	0 0	0 0	0 0	0 0	0 0	0 0	0 0	0 0	0 0	0 0	0 0	0
Spacing: U	0	0	0	0	0	0	0	0	0	0	0	0	0
	483	494	551	541	455	607	616	484	476	388	0	199	5294
WBI 325			C NE 8-129-106		F#: 10028	SOW: F	C-O: 0		C-W: 0		C-G: 87627	COMP: 9/10/1946	
R&LU: 0	0 0	0 0	0 0	0 0	0 0	0 0	0 0	0 0	0 0	0 0	0 0	0 0	0
Spacing: U	0	0	0	0	0	0	0	0	0	0	0	0	0
	266	206	245	235	222	199	203	255	251	204	0	0	2286
JOHNSON 347			SWSW 4-129-106		F#: 10038	SOW: F	C-O: 0		C-W: 0		C-G: 175416	COMP: 11/16/1946	
R&LU: 0	0 0	0 0	0 0	0 0	0 0	0 0	0 0	0 0	0 0	0 0	0 0	0 0	0
Spacing: U	0	0	0	0	0	0	0	0	0	0	0	0	0
	512	478	511	481	450	464	436	590	581	493	0	0	4996
LEWIS 355			NWNE 5-129-106		F#: 10040	SOW: F	C-O: 0		C-W: 0		C-G: 176468	COMP: 8/31/1949	
R&LU: 0	0 0	0 0	0 0	0 0	0 0	0 0	0 0	0 0	0 0	0 0	0 0	0 0	0
Spacing: U	0	0	0	0	0	0	0	0	0	0	0	0	0
	443	559	618	513	221	299	422	472	465	426	0	0	4438
FEDERAL 356			C SW 32-130-106		F#: 10041	SOW: SI	C-O: 0		C-W: 0		C-G: 134571	COMP: 9/15/1949	
R&LU: 0	0 0	0 0	0 0	0 0	0 0	0 0	0 0	0 0	0 0	0 0	0 0	0 0	0
Spacing: U	0	0	0	0	0	0	0	0	0	0	0	0	0
	97	284	307	314	0	0	0	312	307	0	0	0	1621
FEDERAL 4-15			SWSE 15-129-106		F#: 3302	SOW: SI	C-O: 0		C-W: 0		C-G: 56242	COMP: 9/7/1979	
R&LU: 0	0 0	0 0	0 0	0 0	0 0	0 0	0 0	0 0	0 0	0 0	0 0	0 0	0
Spacing: U	0	0	0	0	0	0	0	0	0	0	0	0	0
	0	0	0	0	0	0	0	0	0	0	0	0	0
FEDERAL 2-23			NENW 23-129-106		F#: 6274	SOW: F	C-O: 0		C-W: 0		C-G: 53570	COMP: 9/6/1979	
R&LU: 0	0 0	0 0	0 0	0 0	0 0	0 0	0 0	0 0	0 0	0 0	0 0	0 0	0
Spacing: U	0	0	0	0	0	0	0	0	0	0	0	0	0
	115	84	93	90	91	89	84	60	59	56	0	0	821
FEDERAL 3-10			C SW 10-129-106		F#: 6275	SOW: F	C-O: 0		C-W: 0		C-G: 58424	COMP: 10/28/1980	
R&LU: 0	0 0	0 0	0 0	0 0	0 0	0 0	0 0	0 0	0 0	0 0	0 0	0 0	0
Spacing: U	0	0	0	0	0	0	0	0	0	0	0	0	0
	177	156	159	142	76	56	64	83	82	66	0	0	1061
FEDERAL 2-10			SWNW 10-129-106		F#: 6276	SOW: F	C-O: 0		C-W: 0		C-G: 83749	COMP: 10/28/1980	
R&LU: 0	0 0	0 0	0 0	0 0	0 0	0 0	0 0	0 0	0 0	0 0	0 0	0 0	0
Spacing: U	0	0	0	0	0	0	0	0	0	0	0	0	0
	205	139	155	167	180	163	146	109	107	84	0	0	1455
FEDERAL 2-4			C NW 4-129-106		F#: 6407	SOW: F	C-O: 0		C-W: 0		C-G: 173319	COMP: 9/9/1979	
R&LU: 0	0 0	0 0	0 0	0 0	0 0	0 0	0 0	0 0	0 0	0 0	0 0	0 0	0
Spacing: U	0	0	0	0	0	0	0	0	0	0	0	0	0
	753	637	683	690	735	670	652	816	803	682	379	805	8305
RINGSTAD 1			NESE 4-129-106		F#: 6809	SOW: F	C-O: 0		C-W: 0		C-G: 61438	COMP: 12/10/1978	
R&LU: 0	0 0	0 0	0 0	0 0	0 0	0 0	0 0	0 0	0 0	0 0	0 0	0 0	0
Spacing: U	0	0	0	0	0	0	0	0	0	0	0	0	0
	134	112	148	99	103	89	104	100	99	90	0	0	1078
CHAPMAN 1			NWSE 32-130-106		F#: 6810	SOW: F	C-O: 0		C-W: 0		C-G: 155764	COMP: 12/10/1978	
R&LU: 0	0 0	0 0	0 0	0 0	0 0	0 0	0 0	0 0	0 0	0 0	0 0	0 0	0
Spacing: U	0	0	0	0	0	0	0	0	0	0	0	0	0
	916	775	942	902	949	861	860	942	928	818	438	929	10260

Operator-Lease	Jan	Feb	Mar	Apr	May	Jun	Jul	Aug	Sep	Oct	Nov	Dec	2002 Total
AASEN 1			NWSE 9-129-106		F#: 6815	SOW: F	C-O: 0		C-W: 0		C-G: 113114	COMP: 12/8/1978	
R&LU: 0	0 0	0 0	0 0	0 0	0 0	0 0	0 0	0 0	0 0	0 0	0 0	0 0	0
Spacing: U	0	0	0	0	0	0	0	0	0	0	0	0	0
	374	318	348	344	354	341	337	309	304	248	0	127	3404
FEDERAL 3-23			NESW 23-129-106		F#: 7024	SOW: F	C-O: 0		C-W: 0		C-G: 87360	COMP: 9/6/1979	
R&LU: 0	0 0	0 0	0 0	0 0	0 0	0 0	0 0	0 0	0 0	0 0	0 0	0 0	0
Spacing: U	0	0	0	0	0	0	0	0	0	0	0	0	0
	208	179	187	197	188	180	186	246	242	255	0	0	2068
FEDERAL 1-22			NWNE 22-129-106		F#: 7027	SOW: SI	C-O: 0		C-W: 0		C-G: 74266	COMP: 9/3/1980	
R&LU: 0	0 0	0 0		0 0	0 0	0 0	0 0	0 0	0 0	0 0	0 0	0 0	0
Spacing: U	0	0		0	0	0	0	0	0	0	0	0	0
	0	0		0	0	0	0	0	0	0	0	0	0
FEDERAL 3-15			NESW 15-129-106		F#: 7028	SOW: F	C-O: 0		C-W: 0		C-G: 106034	COMP: 8/29/1980	
R&LU: 0	0 0	0 0	0 0	0 0	0 0	0 0	0 0	0 0	0 0	0 0	0 0	0 0	0
Spacing: U	0	0	0	0	0	0	0	0	0	0	0	0	0
	449	383	414	392	397	381	383	441	434	398	0	181	4253
FEDERAL 2-15			NENW 15-129-106		F#: 7029	SOW: F	C-O: 0		C-W: 0		C-G: 110690	COMP: 9/7/1979	
R&LU: 0	0 0	0 0	0 0	0 0	0 0	0 0	0 0	0 0	0 0	0 0	0 0	0 0	0
Spacing: U	0	0	0	0	0	0	0	0	0	0	0	0	0
	410	347	348	339	343	290	302	341	335	307	0	140	3502
FEDERAL 1-15			NWNE 15-129-106		F#: 7030	SOW: F	C-O: 0		C-W: 0		C-G: 48697	COMP: 9/8/1979	
R&LU: 0	0 0	0 0	0 0	0 0	0 0	0 0	0 0	0 0	0 0	0 0	0 0	0 0	0
Spacing: U	0	0	0	0	0	0	0	0	0	0	0	0	0
	93	74	62	78	82	60	62	63	62	59	0	0	695
FEDERAL 1-29			SWNE 29-130-106		F#: 7059	SOW: F	C-O: 0		C-W: 0		C-G: 68843	COMP: 8/26/1980	
R&LU: 0	0 0	0 0	0 0	0 0	0 0	0 0	0 0	0 0	0 0	0 0	0 0	0 0	0
Spacing: U	0	0	0	0	0	0	0	0	0	0	0	0	0
	145	68	52	122	98	148	77	163	161	158	0	0	1192
FEDERAL 4-29			SESE 29-130-106		F#: 7060	SOW: F	C-O: 0		C-W: 0		C-G: 85951	COMP: 9/9/1979	
R&LU: 0	0 0	0 0	0 0	0 0	0 0	0 0	0 0	0 0	0 0	0 0	0 0	0 0	0
Spacing: U	0	0	0	0	0	0	0	0	0	0	0	0	0
	265	240	250	250	239	223	240	352	347	306	0	145	2857
CHAPMAN 2-33			SWNW 33-130-106		F#: 7105	SOW: F	C-O: 0		C-W: 0		C-G: 82743	COMP: 8/28/1980	
R&LU: 0	0 0	0 0	0 0	0 0	0 0	0 0	0 0	0 0	0 0	0 0	0 0	0 0	0
Spacing: U	0	0	0	0	0	0	0	0	0	0	0	0	0
	230	207	215	219	225	202	233	223	220	194	0	92	2260
WOLL 1-33			C NE 33-130-106		F#: 7106	SOW: F	C-O: 0		C-W: 0		C-G: 54517	COMP: 7/23/1979	
R&LU: 0	0 0	0 0	0 0	0 0	0 0	0 0	0 0	0 0	0 0	0 0	0 0	0 0	0
Spacing: U	0	0	0	0	0	0	0	0	0	0	0	0	0
	68	57	62	69	66	60	62	140	138	127	0	0	849
CARPENTER 3-33			N2SW 33-130-106		F#: 7107	SOW: F	C-O: 0		C-W: 0		C-G: 196445	COMP: 7/22/1979	
R&LU: 0	0 0	0 0	0 0	0 0	0 0	0 0	0 0	0 0	0 0	0 0	0 0	0 0	0
Spacing: U	0	0	0	0	0	0	0	0	0	0	0	0	0
	676	580	724	598	611	578	573	730	719	659	339	720	7507
OSTROW 4-33			SWSE 33-130-106		F#: 7108	SOW: F	C-O: 0		C-W: 0		C-G: 84476	COMP: 9/18/1980	
R&LU: 0	0 0	0 0	0 0	0 0	0 0	0 0	0 0	0 0	0 0	0 0	0 0	0 0	0
Spacing: U	0	0	0	0	0	0	0	0	0	0	0	0	0
	300	224	227	232	217	193	224	229	226	237	0	94	2403
RINGSTAD 2			SENE 4-129-106		F#: 7109	SOW: F	C-O: 0		C-W: 0		C-G: 97874	COMP: 7/22/1979	
R&LU: 0	0 0	0 0	0 0	0 0	0 0	0 0	0 0	0 0	0 0	0 0	0 0	0 0	0
Spacing: U	0	0	0	0	0	0	0	0	0	0	0	0	0
	329	295	292	263	285	259	268	240	237	217	0	99	2784

Operator-Lease	Jan	Feb	Mar	Apr	May	Jun	Jul	Aug	Sep	Oct	Nov	Dec	2002 Total
FEDERAL 3-28			C SW	28-130-106	F#: 7110	SOW: F	C-O: 0		C-W: 0		C-G: 60053	COMP: 7/21/1979	
R&LU: 0	0 0	0 0	0 0	0 0	0 0	0 0	0 0	0 0	0 0	0 0	0 0	0 0	0
Spacing: U	0	0	0	0	0	0	0	0	0	0	0	0	0
	60	53	54	56	52	43	54	57	56	48	0	0	533
CHAPMAN 1-32			SWNE	32-130-106	F#: 7169	SOW: F	C-O: 0		C-W: 0		C-G: 239194	COMP: 9/27/1979	
R&LU: 0	0 0	0 0	0 0	0 0	0 0	0 0	0 0	0 0	0 0	0 0	0 0	0 0	0
Spacing: U	0	0	0	0	0	0	0	0	0	0	0	0	0
	1123	976	1070	1032	1086	1007	1014	1131	1114	1020	526	1115	12214
AASEN 1-9			SWNE	9-129-106	F#: 7170	SOW: F	C-O: 0		C-W: 0		C-G: 150079	COMP: 9/28/1979	
R&LU: 0	0 0	0 0	0 0	0 0	0 0	0 0	0 0	0 0	0 0	0 0	0 0	0 0	0
Spacing: U	0	0	0	0	0	0	0	0	0	0	0	0	0
	570	556	538	519	528	551	594	415	409	333	193	409	5615
JOHNSON 3-9			NESW	9-129-106	F#: 7171	SOW: F	C-O: 0		C-W: 0		C-G: 311728	COMP: 9/29/1979	
R&LU: 0	0 0	0 0	0 0	0 0	0 0	0 0	0 0	0 0	0 0	0 0	0 0	0 0	0
Spacing: U	0	0	0	0	0	0	0	0	0	0	0	0	0
	968	1018	1072	998	1056	981	931	879	865	705	408	867	10748
STATE 1-16			NENE	16-129-106	F#: 7198	SOW: F	C-O: 0		C-W: 0		C-G: 222159	COMP: 11/5/1979	
R&LU: 0	0 0	0 0	0 0	0 0	0 0	0 0	0 0	0 0	0 0	0 0	0 0	0 0	0
Spacing: U	0	0	0	0	0	0	0	0	0	0	0	0	0
	2222	1963	2154	2073	2139	1983	1828	1743	1717	1398	810	1720	21750
FEDERAL 4-8			NESE	8-129-106	F#: 7199	SOW: SI	C-O: 0		C-W: 0		C-G: 39797	COMP: 11/6/1979	
R&LU: 0	0 0	0 0		0 0		0 0	0 0	0 0	0 0	0 0	0 0	0 0	0
Spacing: U	0	0		0		0	0	0	0	0	0	0	0
	0	0		0		0	0	0	0	0	0	0	0
STATE 4-16			NESE	16-129-106	F#: 7898	SOW: F	C-O: 0		C-W: 0		C-G: 48548	COMP: 9/16/1980	
R&LU: 0	0 0	0 0	0 0	0 0	0 0	0 0	0 0	0 0	0 0	0 0	0 0	0 0	0
Spacing: U	0	0	0	0	0	0	0	0	0	0	0	0	0
	62	54	34	59	44	46	57	57	56	59	0	0	528
FEDERAL 1-20			SWSW	20-130-106	F#: 8046	SOW: F	C-O: 0		C-W: 0		C-G: 94166	COMP: 4/24/1981	
R&LU: 0	0 0	0 0	0 0	0 0	0 0	0 0	0 0	0 0	0 0	0 0	0 0	0 0	0
Spacing: U	0	0	0	0	0	0	0	0	0	0	0	0	0
	217	185	202	192	202	195	204	389	383	338	0	160	2667
STATE 2-16A			NENW	16-129-106	F#: 8607	SOW: F	C-O: 0		C-W: 0		C-G: 198721	COMP: 7/9/1981	
R&LU: 0	0 0	0 0	0 0	0 0	0 0	0 0	0 0	0 0	0 0	0 0	0 0	0 0	0
Spacing: U	0	0	0	0	0	0	0	0	0	0	0	0	0
	610	496	568	471	488	501	492	581	572	466	270	573	6088
W. C. PICKARD USA 1-19			SESE	19-130-106	F#: 8728	SOW: F	C-O: 0		C-W: 0		C-G: 166107	COMP: 12/11/1984	
R&LU: 0	0 0	0 0	0 0	0 0	0 0	0 0	0 0	0 0	0 0	0 0	0 0	0 0	0
Spacing: U	0	0	0	0	0	0	0	0	0	0	0	0	0
	781	714	735	680	700	662	703	547	538	475	254	539	7328
W. C. PICKARD-USA 1-17			SESW	17-130-106	F#: 11159	SOW: SI	C-O: 0		C-W: 0		C-G: 25759	COMP: 12/12/1984	
R&LU: 0		0 0		0 0		0 0	0 0	0 0	0 0	0 0	0 0	0 0	0
Spacing: U		0		0		0	0	0	0	0	0	0	0
		0		0		0	0	0	0	0	0	0	0
Unit Totals: Oil	0	0	0	0	0	0	0	0	0	0	0	0	0
Wells: 38 Wtr	0	0	0	0	0	0	0	0	0	0	0	0	0
Gas	15597	14091	15303	14614	14165	13773	13797	14721	14497	12390	3617	9416	155981
Pool Totals: Oil	0	0	0	0	0	0	0	0	0	0	0	0	0
Wells: 43 Wtr	0	0	0	0	0	0	0	0	0	0	0	0	0
Gas	15597	14091	15303	14614	14165	13773	13797	14721	14497	12390	3617	9416	155981

LITTLE MISSOURI - RED RIVER
CONTINENTAL OIL CO.

BOWMAN

FEDERAL 15 1 NWNE 15-129-106 F#: 3261 SOW: PNA C-O: 8006 C-W: 6213 C-G: 79 COMP: 1/8/1963

Operator-Lease Jan Feb Mar Apr May Jun Jul Aug Sep Oct Nov Dec 2002 Total

FARMERS UNION CENTRAL EXCHANGE, INC.

U.S.A. 11-15 NWNW 15-129-106 F#: 3569 SOW: PNA C-O: 7028 C-W: 17430 C-G: 0 COMP: 8/8/1964
 GOVERNMENT 31-20 NWNE 20-130-106 F#: 4170 SOW: PNA C-O: 207 C-W: 1945 C-G: 0 COMP: 12/21/1966

HOUSTON OIL & MINERALS CORP.

RINGSTAD ET AL 33-4 NWSE 4-129-106 F#: 3312 SOW: PNA C-O: 315 C-W: 903 C-G: 294 COMP: 8/28/1977
 LOWE ET AL 31-23 NWNE 23-129-106 F#: 6203 SOW: PNA C-O: 11683 C-W: 36458 C-G: 26854 COMP: 11/10/1977

LITTLE MISSOURI - RED RIVER UNIT

APACHE CORPORATION

JACOBSEN-JOHNSON 13-4 NWSW 4-129-106 F#: 6278 SOW: PNA C-O: 12301 C-W: 62384 C-G: 10089 COMP: 10/11/1977
 AASEN 31X-9 NWNE 9-129-106 F#: 6288 SOW: PNA C-O: 34513 C-W: 65840 C-G: 17204 COMP: 11/3/1977

CITATION OIL & GAS CORP.

L.L. JOHNSON 1 NWSW 9-129-106 F#: 1575 SOW: PNA C-O: 79588 C-W: 76400 C-G: 0 COMP: 1/6/1958
 AASEN 33-9 NWSE 9-129-106 F#: 6113 SOW: WI C-O: 103739 C-W: 236809 C-G: 43265 COMP: 5/24/1977

JOHNSON ET AL 11-9 NWNW 9-129-106 F#: 6161 SOW: AL C-O: 189802 C-W: 116994 C-G: 84313 COMP: 8/9/1977
 R&LU: 3303 279 30 244 27 221 30 353 30 188 30 292 30 250 30 337 30 339 30 270 30 261 30 273 30 3307
 Spacing: U 233 203 189 418 144 236 217 303 437 215 202 191 298
 70 70 70 70 70 70 70 70 70 70 70 70 840

LEWIS-COLLARD ET AL 33-5 NWSE 5-129-106 F#: 6277 SOW: AL C-O: 131568 C-W: 243880 C-G: 95283 COMP: 10/25/1977
 R&LU: 3724 330 31 305 28 325 31 311 30 331 31 317 30 317 31 329 31 318 30 323 31 315 30 320 31 3841
 Spacing: U 992 893 967 952 985 932 994 986 969 982 964 978 11594
 70 70 70 70 70 70 70 70 70 70 70 70 840

LITTLE MISSOURI 22-9 SENW 9-129-106 F#: 13644 SOW: AL C-O: 113453 C-W: 195440 C-G: 9244 COMP: 5/17/1994
 R&LU: 10102 917 31 820 28 891 31 853 30 876 31 832 30 823 31 893 31 835 30 850 31 705 30 869 31 10164
 Spacing: U 2494 2247 2478 2398 2466 2368 2398 2517 2427 2493 1999 2702 28987
 70 70 70 70 70 70 70 70 70 70 70 70 840

LITTLE MISSOURI 44-5 SESE 5-129-106 F#: 13645 SOW: AL C-O: 39406 C-W: 32571 C-G: 9544 COMP: 4/29/1994
 R&LU: 3080 255 31 251 28 272 31 257 30 259 31 251 30 248 31 252 31 245 30 250 31 246 30 252 31 3038
 Spacing: U 313 280 300 284 315 283 306 300 287 310 289 304 3571
 70 70 70 70 70 70 70 70 70 70 70 70 840

FARMERS UNION CENTRAL EXCHANGE, INC.

FRITZ A. CARLSON 31-8 NWNE 8-129-106 F#: 4158 SOW: PNA C-O: 8898 C-W: 24253 C-G: 0 COMP: 11/22/1966

Unit Totals: Oil 1781 1620 1709 1774 1654 1692 1638 1811 1737 1693 1527 1714 20350
 Wells: 9 Wtr 4032 3623 3934 4052 3910 3819 3915 4106 4120 4000 3454 4175 47140
 Gas 280 280 280 280 280 280 280 280 280 280 280 280 3360

Pool Totals: Oil 1781 1620 1709 1774 1654 1692 1638 1811 1737 1693 1527 1714 20350
 Wells: 14 Wtr 4032 3623 3934 4052 3910 3819 3915 4106 4120 4000 3454 4175 47140
 Gas 280 280 280 280 280 280 280 280 280 280 280 280 3360

LITTLE MUDDY - RED RIVER

WILLIAMS

W. H. HUNT TRUST ESTATE

TANGEN 1 SWNE 10-158-101 F#: 6847 SOW: PNA C-O: 93855 C-W: 243551 C-G: 275968 COMP: 7/28/1979
 HANSON 1 NWSE 10-158-101 F#: 7164 SOW: PNA C-O: 18764 C-W: 2614 C-G: 47779 COMP: 11/22/1979

LITTLE TANK - RED RIVER

MCKENZIE

NANCE PETROLEUM CORPORATION

LITTLE TANK 19-21 NENW 19-148-101 F#: 7167 SOW: AL C-O: 326012 C-W: 27307 C-G: 673346 COMP: 6/21/1982
 R&LU: 11121 1025 31 881 28 574 19 511 8 1191 31 1033 27 925 23 814 29 1078 27 996 28 1106 30 1180 31 11314
 Spacing: N2 64 84 30 0 68 86 51 62 87 64 122 101 819
 2633 2210 1631 313 2307 2222 2030 2119 1982 2312 3163 2820 25742

Operator-Lease Jan Feb Mar Apr May Jun Jul Aug Sep Oct Nov Dec 2002 Total

LIVESTOCK - LODGEPOLE

STARK

LIVESTOCK - LODGEPOLE UNIT

WESTPORT OIL & GAS COMPANY, L.P.

Table with columns for well name, lease, and months (Jan-Dec) and 2002 Total. Includes rows for DINSDALE 1-10, R&LU: 23019, Spacing: U, Unit Totals: Oil, Wells: 1 Wtr, Gas.

LOCKWOOD - MADISON

RENVILLE

INEXCO OIL CO.

Table with columns for well name, lease, and months (Jan-Dec) and 2002 Total. Includes rows for RANDOLPH 1-21, THEODORE 5-15.

WARD-WILLISTON CO.

Table with columns for well name, lease, and months (Jan-Dec) and 2002 Total. Includes row for THEODORE 3-22.

WARD-WILLISTON COMPANY

Table with columns for well name, lease, and months (Jan-Dec) and 2002 Total. Includes rows for THEODORE SWD 1-22, THEODORE 4-15, R&LU: 0, Spacing: WSW.

Table with columns for well name, lease, and months (Jan-Dec) and 2002 Total. Includes rows for STATE-RAN LOCK 1-16, R&LU: 0, Spacing.

Table with columns for well name, lease, and months (Jan-Dec) and 2002 Total. Includes rows for Pool Totals: Oil, Wells: 6 Wtr, Gas.

LONE BUTTE - DUPEROW

MCKENZIE

SUMMIT RESOURCES, INC.

Table with columns for well name, lease, and months (Jan-Dec) and 2002 Total. Includes rows for SUMMIT STATE SAETZ 8-36R, R&LU: 10502, Spacing: E2.

LONE BUTTE - MADISON

DUNN, MCKENZIE

APACHE CORPORATION

Table with columns for well name, lease, and months (Jan-Dec) and 2002 Total. Includes rows for FEDERAL 18 1, BOB CREEK FEDERAL UNIT 4-19-1D, CARUS "A" 1, LONE BUTTE FEDERAL AMOCO "A" 1, LONE BUTTE FEDERAL 19-10, BOB CREEK FEDERAL 3-24-2A.

BOB DENNIS

Table with columns for well name, lease, and months (Jan-Dec) and 2002 Total. Includes rows for BOB CREEK 17-13, BOB CREEK 36-1.

CITATION OIL & GAS CORP.

Table with columns for well name, lease, and months (Jan-Dec) and 2002 Total. Includes rows for BOB CREEK FEDERAL 2-18-4B, CARUS UNIT "A" 1, R&LU: 10650, Spacing: SE.

Operator-Lease	Jan	Feb	Mar	Apr	May	Jun	Jul	Aug	Sep	Oct	Nov	Dec	2002 Total
CARUS "B" 1			SWNW 20-147-97	F#: 9016	SOW: AL	C-O: 461838	C-W: 313161	C-G: 906632	COMP: 4/12/1982				
R&LU: 11319	1054 31	882 28	1003 31	792 25	1036 31	930 30	951 31	961 31	928 30	986 31	937 30	958 31	11418
Spacing: NW	2240	2106	2300	1972	2460	2224	2250	2244	2240	2150	2036	2208	26430
	1655	1544	1708	1484	1729	1596	1602	1683	1310	1213	1410	1389	18323
LONE BUTTE FEDERAL "B" 1			NWNE 19-147-97	F#: 9062	SOW: AL	C-O: 933807	C-W: 315438	C-G: 2447978	COMP: 1/29/1982				
R&LU: 22521	2003 31	1789 28	1912 31	1812 30	1854 31	1732 30	1894 31	1918 31	1782 30	1807 31	1934 24	2169 31	22606
Spacing: NE	2280	2155	2492	2393	2587	2327	2599	2908	2682	2693	2600	3532	31248
	1221	1089	1196	995	1083	1046	1025	1152	1069	1079	751	1003	12709
BOB CREEK FEDERAL 4-19-1D-R			SWNW 19-147-97	F#: 13113	SOW: AL	C-O: 238544	C-W: 517853	C-G: 351877	COMP: 3/21/1991				
R&LU: 14443	1188 30	1182 28	1222 29	1152 30	1135 31	1154 30	1161 31	1178 31	1200 30	1242 31	1280 30	1221 31	14315
Spacing: NW	7695	7433	7565	7291	6717	7004	7294	7985	7956	8439	8059	8827	92265
	1477	1353	1386	1342	1435	1386	1408	1207	1609	1648	1542	1576	17369
BOB CREEK FEDERAL 1-13-3B			NESE 13-147-98	F#: 8245	SOW: PNA	C-O: 402398	C-W: 378728	C-G: 1030933	COMP: 4/24/1981				
BOB CREEK FEDERAL 3-24-2A-R			SWNW 19-147-97	F#: 13330	SOW: SI	C-O: 92523	C-W: 262402	C-G: 69289	COMP: 2/8/1994				
R&LU: 0	0 0	0 0	0 0	0 0	0 0	0 0	0 0	0 0	0 0	0 0	0 0	0 0	0
Spacing: NE	0	0	0	0	0	0	0	0	0	0	0	0	0
	0	0	0	0	0	0	0	0	0	0	0	0	0
KOCH INDUSTRIES, INC.													
CARUS FEDERAL 1-30-1C			SENW 30-147-97	F#: 8414	SOW: PNA	C-O: 662795	C-W: 46038	C-G: 1007641	COMP: 4/28/1981				
MAIN ENERGY, INC.													
BOB CREEK 7-13			SWSW 7-147-97	F#: 9167	SOW: PNA	C-O: 131228	C-W: 75556	C-G: 260022	COMP: 2/22/1982				
SAMUEL GARY JR. & ASSOCIATES, INC.													
BOB CREEK 13-8			SENE 13-147-98	F#: 9159	SOW: PNA	C-O: 29879	C-W: 63610	C-G: 71435	COMP: 7/31/1982				
BOB CREEK 13-11			NESW 13-147-98	F#: 9160	SOW: PNA	C-O: 17797	C-W: 50473	C-G: 51286	COMP: 12/28/1982				
WESTPORT OIL & GAS COMPANY, L.P.													
CARUS FEDERAL 2-30-4B			NESW 30-147-97	F#: 8545	SOW: AL	C-O: 928914	C-W: 92352	C-G: 1292773	COMP: 10/16/1981				
R&LU: 21122	1890 31	1631 28	1824 31	1743 29	1779 27	1753 29	1774 31	1773 30	1700 30	1852 31	1659 30	1762 30	21140
Spacing: SW	751	659	646	812	669	896	826	743	737	668	720	741	8868
	2140	3293	2634	2002	2135	2451	1847	1826	2223	1941	1844	2038	26374
CARUS FEDERAL 3-30-2B			NENE 30-147-97	F#: 9088	SOW: PNA	C-O: 572	C-W: 0	C-G: 0	COMP: 7/8/1986				
R&LU: 0	0 0	0 0	0 0	0 0	0 0	0 0	0 0	0 0	0 0	0 0	0 0	0 0	0
Spacing: NE	0	0	0	0	0	0	0	0	0	0	0	0	0
	0	0	0	0	0	0	0	0	0	0	0	0	0
CARUS 10-30			NWSE 30-147-97	F#: 9090	SOW: AL	C-O: 106012	C-W: 107562	C-G: 152148	COMP: 8/20/1990				
R&LU: 5675	503 30	488 28	461 31	652 30	483 24	528 29	474 31	500 31	454 30	474 31	459 30	443 28	5919
Spacing: SE	771	719	658	773	637	799	773	752	721	680	704	668	8655
	648	587	677	566	535	603	617	589	620	616	525	505	7088
CARUS FEDERAL 1-30-1CR			SENW 30-147-97	F#: 13410	SOW: AL	C-O: 363230	C-W: 207211	C-G: 703087	COMP: 10/15/1992				
R&LU: 29629	2596 30	2348 28	2561 31	2420 30	2371 26	2424 29	2470 31	2425 25	2545 30	2442 29	2505 30	2413 30	29520
Spacing: NW	1463	1441	1542	1568	1497	1132	1324	1392	1481	1318	1474	1435	17067
	3349	3396	3475	3580	3046	2734	3003	3255	3845	3187	3377	3748	39995
MORMON BUTTE 5-25-2B			NENE 25-147-98	F#: 9509	SOW: AL	C-O: 575880	C-W: 348407	C-G: 988850	COMP: 12/11/1985				
R&LU: 23645	1581 22	2033 27	1967 31	1953 30	2013 25	2037 29	2053 31	2020 30	1991 30	1982 31	1965 30	1959 30	23554
Spacing: NE	1614	2010	1909	1960	1844	1967	1947	1961	1960	1916	1905	1920	22913
	2825	3720	3424	3195	3037	3091	3154	2828	3061	2628	2520	2441	35924
MORMON BUTTE FEDERAL 3-25-3B			SESE 25-147-98	F#: 9510	SOW: AL	C-O: 235106	C-W: 221750	C-G: 388753	COMP: 10/2/1987				
R&LU: 9162	936 31	794 28	850 31	798 30	758 26	779 29	774 31	905 31	666 24	761 31	764 30	777 26	9562
Spacing: SE	1572	1288	1313	1412	1215	1394	1344	1336	1183	1442	1338	1254	16091
	954	883	865	625	698	643	575	459	268	306	300	306	6882
FOLEY-STEWART FEDERAL 4-24-3C			NENE 25-147-98	F#: 9551	SOW: AL	C-O: 602650	C-W: 34309	C-G: 1098655	COMP: 9/10/1982				
R&LU: 18410	1610 31	1437 24	1681 31	1674 30	1211 22	1614 29	1563 31	1642 31	1510 29	1536 31	1457 30	1441 29	18376
Spacing: SE	110	93	99	213	103	88	94	166	201	165	142	184	1658
	1962	1609	2097	2247	1582	1884	1843	2197	1999	2086	2071	1871	23448

Operator-Lease	Jan	Feb	Mar	Apr	May	Jun	Jul	Aug	Sep	Oct	Nov	Dec	2002 Total
Pool Totals: Oil	14297	13390	14387	13726	13562	13835	13990	14245	13642	13982	13842	14040	166938
Wells: 26 Wtr	19605	18953	19600	19409	18831	18865	19548	20518	20202	20615	20051	22053	238250
Gas	17107	18308	18334	16733	16201	16303	15929	15937	16661	15606	15186	15633	197938
<hr/>													
LONE BUTTE - RED RIVER						DUNN, MCKENZIE							
GULF OIL CORP.													
MORMON BUTTE 1-25-3C			SESE 25-147-98	F#: 8215	SOW: PNA	C-O: 165	C-W: 0	C-G: 0	COMP: 6/15/1981				
LONE TREE - MADISON						WARD							
BRENT EXPLORATION, INC.													
MEYER 1-9A			NWNW 9-155-86	F#: 5962	SOW: PNA	C-O: 144	C-W: 1231	C-G: 0	COMP: 11/30/1976				
DEPCO, INC.													
DOOLITTLE 1			SENE 3-155-86	F#: 4303	SOW: PNA	C-O: 150134	C-W: 190914	C-G: 0	COMP: 8/16/1967				
EOG (NEW MEXICO) INC.													
KILENE 1			NWSE 11-155-86	F#: 5199	SOW: PNA	C-O: 99407	C-W: 324663	C-G: 0	COMP: 8/26/1972				
NEXEN OIL AND GAS U.S.A. INC.													
JOHNSON 1			NWNE 11-155-86	F#: 4313	SOW: PNA	C-O: 312477	C-W: 1134612	C-G: 0	COMP: 4/18/1968				
NESHEM 3			SENE 34-156-86	F#: 4356	SOW: PNA	C-O: 120566	C-W: 622034	C-G: 0	COMP: 1/23/1968				
PHILLIP D. ARMSTRONG													
LEWIS MANN 1			W2NW 12-155-86	F#: 4803	SOW: AL	C-O: 173584	C-W: 490039	C-G: 0	COMP: 1/25/1970				
R&LU: 2945	295 31	257 28	284 31	273 30	219 24	269 29	236 21	288 31	239 30	143 31	296 29	285 31	3084
Spacing: NW	1559	1404	1527	1535	1047	1778	1476	1830	1794	984	1933	1851	18718
	0	0	0	0	0	0	0	0	0	0	0	0	0
LONE TREE - MADISON UNIT													
NEXEN OIL AND GAS U.S.A. INC.													
LORENZEN 1			NESW 2-155-86	F#: 4142	SOW: SI	C-O: 178658	C-W: 1108126	C-G: 0	COMP: 5/26/1969				
R&LU: 0	0 0	0 0	0 0	0 0	0 0	0 0	0 0	0 0	0 0	0 0	0 0	0 0	0
Spacing: U	0	0	0	0	0	0	0	0	0	0	0	0	0
	0	0	0	0	0	0	0	0	0	0	0	0	0
NESHEM 2			SESE 34-156-86	F#: 4346	SOW: WI	C-O: 328516	C-W: 1114457	C-G: 0	COMP: 11/16/1967				
R&LU: 0	0 0	0 0	0 0	0 0	0 0	0 0	0 0	0 0	0 0	0 0	0 0	0 0	0
Spacing: U	0	0	0	0	0	0	0	0	0	0	0	0	0
	0	0	0	0	0	0	0	0	0	0	0	0	0
NESHEM 4			NWNW 2-155-86	F#: 4401	SOW: AL	C-O: 505116	C-W: 1618000	C-G: 1380	COMP: 4/1/1968				
R&LU: 11636	39 31	36 28	33 31	39 30	41 30	40 30	39 31	39 31	37 30	38 31	42 30	68 31	491
Spacing: U	4614	4214	4661	4656	4982	4978	5067	5151	5013	5078	5010	5425	58849
	0	0	0	0	0	0	0	0	0	0	0	0	0
HENNESSY 1			SWSE 2-155-86	F#: 4638	SOW: PNA	C-O: 249812	C-W: 475310	C-G: 0	COMP: 4/9/1969				
NESHEM 5			SWSW 35-156-86	F#: 4639	SOW: AL	C-O: 441720	C-W: 838669	C-G: 0	COMP: 4/26/1969				
R&LU: 0	140 31	121 28	137 31	133 30	140 30	131 30	130 31	128 31	124 30	121 31	142 30	196 30	1643
Spacing: U	3204	3011	4083	3271	3531	3521	3590	3690	3591	3598	3546	3747	42383
	0	0	0	0	0	0	0	0	0	0	0	0	0
NESHAM 7H			NWNW 2-155-86	F#: 13844	SOW: AL	C-O: 72485	C-W: 484740	C-G: 0	COMP: 10/11/1995				
R&LU: 0	668 28	730 28	691 25	812 28	854 29	798 29	809 31	787 31	850 30	759 31	883 30	1034 28	9675
Spacing: U	6747	6507	7318	8182	7589	7502	7813	7989	7775	7841	7725	7852	90840
	0	0	0	0	0	0	0	0	0	0	0	0	0
NESHAM 8			SESW 35-156-86	F#: 13936	SOW: AL	C-O: 39697	C-W: 269244	C-G: 0	COMP: 1/12/1996				
R&LU: 4446	335 31	262 25	228 10	411 30	349 30	328 30	327 31	253 25	286 27	391 31	356 30	892 31	4418
Spacing: U	4115	3739	1945	4400	4577	4557	4646	3702	4399	4600	4590	5781	51051
	0	0	0	0	0	0	0	0	0	0	0	0	0
Unit Totals: Oil	1182	1149	1089	1395	1384	1297	1305	1207	1297	1309	1423	2190	16227
Wells: 7 Wtr	18680	17471	18007	20509	20679	20558	21116	20532	20778	21117	20871	22805	243123
Gas	0	0	0	0	0	0	0	0	0	0	0	0	0

Operator-Lease	Jan	Feb	Mar	Apr	May	Jun	Jul	Aug	Sep	Oct	Nov	Dec	2002 Total
Pool Totals: Oil	1477	1406	1373	1668	1603	1566	1541	1495	1536	1452	1719	2475	19311
Wells: 13 Wtr	20239	18875	19534	22044	21726	22336	22592	22362	22572	22101	22804	24656	261841
Gas	0	0	0	0	0	0	0	0	0	0	0	0	0

LONESOME - DUPEROW

MCKENZIE

STEPHENS & JOHNSON OPERATING CO.

IRWIN-12 1			SESE 12-151-102	F#: 10100	SOW: AL	C-O: 83300	C-W: 70762	C-G: 45358	COMP: 6/18/1992				
R&LU: 2301	209 31	164 28	226 31	193 30	184 31	155 30	163 31	152 31	259 30	266 31	212 30	221 31	2404
Spacing: SE	761	589	689	684	661	570	559	657	614	666	690	674	7814
	313	245	288	234	232	167	178	159	212	208	201	252	2689

WESTPORT OIL & GAS COMPANY, L.P.

POGO/MARTIN/SCOTT 1-13			NWSE 13-151-102	F#: 9698	SOW: AL	C-O: 25897	C-W: 42275	C-G: 14243	COMP: 6/28/1983				
R&LU: 2578	379 31	337 28	304 29	185 18	452 31	348 29	285 27	25 27	0 26	0 0	0 0	0 0	2315
Spacing: SE	597	618	690	573	627	550	437	572	346	0	0	0	5010
	254	204	251	251	299	400	360	0	0	0	0	0	2019

WHITING PETROLEUM CORPORATION

THURLOW 1-13			NENE 13-151-102	F#: 8268	SOW: AL	C-O: 101352	C-W: 4862	C-G: 89690	COMP: 3/12/1995				
R&LU: 8858	762 31	541 28	750 31	734 30	769 31	730 30	756 31	744 31	709 30	722 31	719 29	730 31	8666
Spacing: NE	10	35	0	10	0	0	0	0	47	0	50	66	218
	578	541	682	675	711	703	727	696	682	682	582	689	7948

Pool Totals: Oil	1350	1042	1280	1112	1405	1233	1204	921	968	988	931	951	13385
Wells: 3 Wtr	1368	1242	1379	1267	1288	1120	996	1229	1007	666	740	740	13042
Gas	1145	990	1221	1160	1242	1270	1265	855	894	890	783	941	12656

LONESOME - MADISON

MCKENZIE

CONDOR PETROLEUM, INC.

AASEN 7-30			SWNE 30-151-101	F#: 9427	SOW: DRY	C-O: 14	C-W: 0	C-G: 0	COMP: 4/28/1989
------------	--	--	-----------------	----------	----------	---------	--------	--------	-----------------

WESTPORT OIL & GAS COMPANY, L.P.

POGO/MARTIN/SCOTT 1-13			NWSE 13-151-102	F#: 9698	SOW: PNA	C-O: 132100	C-W: 30602	C-G: 129837	COMP: 7/28/1983
------------------------	--	--	-----------------	----------	----------	-------------	------------	-------------	-----------------

LONESOME - RED RIVER

MCKENZIE

CONDOR PETROLEUM, INC.

AASEN 7-30			SWNE 30-151-101	F#: 9427	SOW: PNA	C-O: 28329	C-W: 27538	C-G: 62122	COMP: 6/30/1982
------------	--	--	-----------------	----------	----------	------------	------------	------------	-----------------

STEPHENS & JOHNSON OPERATING CO.

IRWIN-12 1			SESE 12-151-102	F#: 10100	SOW: PNA	C-O: 116942	C-W: 88582	C-G: 216026	COMP: 12/16/1983
------------	--	--	-----------------	-----------	----------	-------------	------------	-------------	------------------

WHITING PETROLEUM CORPORATION

THURLOW 1-13			NENE 13-151-102	F#: 8268	SOW: PNA	C-O: 403692	C-W: 17970	C-G: 933178	COMP: 4/28/1981				
GAJEWSKI 5-18			SWNW 18-151-101	F#: 9259	SOW: AL	C-O: 745482	C-W: 20113	C-G: 1083475	COMP: 7/14/1982				
R&LU: 18231	1899 25	1285 28	1454 30	1521 30	1531 31	1541 30	1517 31	1470 31	1417 30	1437 31	1397 29	1636 31	18105
Spacing: W2	151	362	104	96	112	137	105	113	146	90	101	123	1640
	2072	1312	1826	2299	2402	2115	2131	2118	1951	1887	2009	1694	23816

Pool Totals: Oil	1899	1285	1454	1521	1531	1541	1517	1470	1417	1437	1397	1636	18105
Wells: 4 Wtr	151	362	104	96	112	137	105	113	146	90	101	123	1640
Gas	2072	1312	1826	2299	2402	2115	2131	2118	1951	1887	2009	1694	23816

LONG CREEK - BAKKEN

WILLIAMS

OCEAN ENERGY, INC.

LONG CREEK 3			SWSE 36-154-99	F#: 8265	SOW: PNA	C-O: 5599	C-W: 4756	C-G: 10952	COMP: 7/14/1991
--------------	--	--	----------------	----------	----------	-----------	-----------	------------	-----------------

LONG CREEK - DUPEROW

WILLIAMS

OCEAN ENERGY, INC.

LONG CREEK 3			SWSE 36-154-99	F#: 8265	SOW: PNA	C-O: 37844	C-W: 26566	C-G: 23134	COMP: 10/13/1981
--------------	--	--	----------------	----------	----------	------------	------------	------------	------------------

LONG CREEK - MADISON

WILLIAMS

ELAND ENERGY, INC.

LONG CREEK 4-1			NWNE 1-153-99	F#: 8998	SOW: PNA	C-O: 54129	C-W: 89710	C-G: 96568	COMP: 11/28/1984
----------------	--	--	---------------	----------	----------	------------	------------	------------	------------------

Operator-Lease Jan Feb Mar Apr May Jun Jul Aug Sep Oct Nov Dec 2002 Total

LONG CREEK - RED RIVER

WILLIAMS

ELAND ENERGY, INC.

LONG CREEK 4-1 NWNE 1-153-99 F#: 8998 SOW: PNA C-O: 18746 C-W: 3118 C-G: 90804 COMP: 3/15/1982
 NORTHWEST EXPLORATION CO.

LONG CREEK 1 SWSE 36-154-99 F#: 7074 SOW: PNA C-O: 4181 C-W: 908 C-G: 24170 COMP: 12/15/1979

LORAIN - MADISON

RENVILLE

GRACE PETROLEUM CORP.

UNION CENTRAL LIFE INSURANCE 4 SESE 14-162-84 F#: 5575 SOW: PNA C-O: 11100 C-W: 245934 C-G: 0 COMP: 7/20/1975

WEAVER 24-1 NENW 24-162-84 F#: 6304 SOW: PNA C-O: 3694 C-W: 38175 C-G: 0 COMP: 10/19/1977

WARD-WILLISTON CO.

CROOKS 4 SENE 23-162-84 F#: 5784 SOW: PNA C-O: 52880 C-W: 908822 C-G: 0 COMP: 1/5/1976

BOHM 2X SWNW 24-162-84 F#: 6339 SOW: PNA C-O: 23094 C-W: 125026 C-G: 0 COMP: 10/24/1977

GATES 3 NWNE 14-162-84 F#: 10000 SOW: PNA C-O: 7383 C-W: 132254 C-G: 672 COMP: 6/13/1983

WARD-WILLISTON COMPANY

CROOKS 1 NWNE 23-162-84 F#: 5107 SOW: PNA C-O: 141388 C-W: 1007116 C-G: 0 COMP: 11/6/1971

UCLI 1 SWSE 14-162-84 F#: 5474 SOW: AL C-O: 83842 C-W: 537146 C-G: 0 COMP: 11/5/1974

R&LU: 863 104 31 90 28 100 31 42 15 43 31 65 30 32 20 87 31 64 30 91 31 61 30 84 31 863
 Spacing: SWSE 340 345 350 360 355 350 360 345 355 355 340 335 4190
 0 0 0 0 0 0 0 0 0 0 0 0 0

CROOKS 3 NENE 23-162-84 F#: 5486 SOW: AL C-O: 144861 C-W: 840722 C-G: 0 COMP: 11/4/1974

R&LU: 2842 300 31 120 28 134 31 170 30 173 31 262 30 130 20 349 31 257 30 365 31 243 30 339 31 2842
 Spacing: NENE 480 475 480 470 460 450 455 440 445 445 440 450 5490
 0 0 0 0 0 0 0 0 0 0 0 0 0

UCLI 2 SESW 14-162-84 F#: 5494 SOW: PNA C-O: 32101 C-W: 786848 C-G: 0 COMP: 11/21/1974

BOHM 1 NWNW 24-162-84 F#: 5569 SOW: AL C-O: 42569 C-W: 148415 C-G: 0 COMP: 11/10/1976

R&LU: 643 90 25 82 28 90 31 28 10 29 10 44 25 22 25 58 25 43 25 61 31 40 30 56 31 643
 Spacing: NWNW 190 195 210 200 225 210 215 210 200 200 221 210 2486
 0 0 0 0 0 0 0 0 0 0 0 0 0

UCLI 3 SWD NESW 14-162-84 F#: 5574 SOW: PNA C-O: 160 C-W: 12495 C-G: 0 COMP: 1/11/1976

LEO GATES 1 SENW 14-162-84 F#: 9744 SOW: AL C-O: 28346 C-W: 131279 C-G: 1948 COMP: 10/30/1982

R&LU: 854 100 31 90 28 95 31 42 15 43 31 65 30 32 20 87 31 64 30 91 31 61 30 84 31 854
 Spacing: SENW 410 345 425 405 415 400 410 405 415 415 400 350 4795
 0 0 0 0 0 0 0 0 0 0 0 0 0

Pool Totals: Oil 594 382 419 282 288 436 216 581 428 608 405 563 5202

Wells: 12 Wtr 1420 1360 1465 1435 1455 1410 1440 1400 1415 1415 1401 1345 16961

Gas 0 0 0 0 0 0 0 0 0 0 0 0 0

LOST BRIDGE - BAKKEN

DUNN

CONOCO INC.

LOST BRIDGE WISER COM. 1 SESW 10-148-96 F#: 13107 SOW: PNA C-O: 1178 C-W: 0 C-G: 0 COMP: 5/15/1991

RANCH OIL COMPANY

LOST BRIDGE STATE 1-16 NENE 16-148-96 F#: 8448 SOW: F C-O: 38489 C-W: 1869 C-G: 7098 COMP: 3/3/1982

R&LU: 1315 102 8 95 4 98 8 50 3 116 7 118 8 93 6 78 6 100 7 195 9 33 3 115 4 1193
 Spacing: E2 7 20 17 18 19 6 2 14 4 4 13 13 137
 0 0 0 0 0 0 0 0 0 0 0 0 0

Pool Totals: Oil 102 95 98 50 116 118 93 78 100 195 33 115 1193

Wells: 2 Wtr 7 20 17 18 19 6 2 14 4 4 13 13 137

Gas 0 0 0 0 0 0 0 0 0 0 0 0 0

LOST BRIDGE - DEVONIAN

DUNN

CONOCO INC.

SIGNALNESS 1 SWSE 10-148-96 F#: 2400 SOW: PNA C-O: 365204 C-W: 327552 C-G: 0 COMP: 10/23/1959

Operator-Lease Jan Feb Mar Apr May Jun Jul Aug Sep Oct Nov Dec 2002 Total

LOST BRIDGE - DUPEROW

DUNN

RANCH OIL COMPANY

SIGNALNESS FEDERAL 2-10	1			NWNW 10-148-96	F#: 7614	SOW: AL	C-O: 240751	C-W: 210601	C-G: 43358	COMP: 3/25/1981													
R&LU: 0	20	1	15	23	1	13	29	1	11	1	12	1	13	1	14	1	10	1	10	1	11	1	181
Spacing: NW	17		12	12		15	13		28		21		27		32		15		22		18		232
	0		0	0		0	0		0		0		0		0		0		0		0		0

LOST BRIDGE - MADISON

DUNN

ADOBE RESOURCES CORP.

SIGNALNESS "A"	1			SWSE 3-148-96	F#: 5639	SOW: PNA	C-O: 93487	C-W: 144889	C-G: 84915	COMP: 10/25/1975
THOMAS A. HAUGEN OPERATING CO.										
SIGNALNESS	1			NENW 11-148-96	F#: 5512	SOW: PNA	C-O: 223304	C-W: 208765	C-G: 213139	COMP: 4/1/1975
SIGNALNESS	24-2			SESW 2-148-96	F#: 6457	SOW: PNA	C-O: 36624	C-W: 47006	C-G: 35418	COMP: 9/5/1980

LOST BRIDGE - RED RIVER

DUNN

CONOCO INC.

SIGNALNESS	1			SWSE 10-148-96	F#: 2400	SOW: PNA	C-O: 73256	C-W: 27556	C-G: 14172	COMP: 6/22/1979
------------	---	--	--	----------------	----------	----------	------------	------------	------------	-----------------

LOSTWOOD - MADISON

BURKE

BHP PETROLEUM COMPANY, INC.

MAXINE ULRICH	1			NENW 14-161-90	F#: 9448	SOW: PNA	C-O: 9256	C-W: 66252	C-G: 4585	COMP: 3/27/1982
MAXINE	2			SWNW 14-161-90	F#: 9474	SOW: PNA	C-O: 5413	C-W: 61289	C-G: 3139	COMP: 10/23/1982

TXO PRODUCTION CORP.

LOSTWOOD	1-11			SWSE 11-161-90	F#: 9151	SOW: PNA	C-O: 56168	C-W: 80707	C-G: 80179	COMP: 2/1/1982
----------	------	--	--	----------------	----------	----------	------------	------------	------------	----------------

LUCKY MOUND - MADISON

MCLEAN

WHITING PETROLEUM CORPORATION

WAHNER	33-15			NWSE 15-150-89	F#: 12959	SOW: F	C-O: 113686	C-W: 105364	C-G: 83036	COMP: 8/16/1990													
R&LU: 0	15	5	0	20	0	17	0	9	0	0	0	0	0	0	0	0	0	0	0	0	0	0	15
Spacing: WSE	544		862		345		137		0		0		0		0		15		0		0		1903
	55		220		187		99		0		0		0		0		0		0		0		561

FRINK	24-15			SESW 15-150-89	F#: 12995	SOW: AL	C-O: 37494	C-W: 27936	C-G: 37841	COMP: 2/21/1991															
R&LU: 2906	486	31	338	28	403	31	213	23	239	26	207	28	4	19	232	31	185	28	189	31	174	26	187	27	2857
Spacing: ESW	616		559		588		335		544		524		341		700		494		631		404		644		6380
	310		280		310		230		216		87		57		90		84		93		72		74		1903

TORGERSON	1			NESW 22-150-89	F#: 13000	SOW: AL	C-O: 52469	C-W: 72183	C-G: 31033	COMP: 1/15/1991															
R&LU: 2560	113	30	189	28	245	31	197	30	155	31	95	26	0	11	350	29	278	30	255	29	266	28	243	31	2386
Spacing: ESW	1174		1039		1027		977		374		390		202		308		910		260		176		316		7153
	120		112		124		120		132		115		88		240		90		80		74		72		1367

ODERMANN	22-15			SESW 15-150-89	F#: 13002	SOW: F	C-O: 88994	C-W: 64205	C-G: 73629	COMP: 11/24/1990															
R&LU: 2307	252	31	73	28	331	31	300	29	66	27	5	28	140	26	226	31	76	30	78	28	116	29	191	31	1854
Spacing: ENW	333		342		414		458		316		373		377		477		479		484		364		644		5061
	248		224		248		232		232		216		216		248		249		208		276		305		2902

HOVE	31-22			NWNE 22-150-89	F#: 13003	SOW: F	C-O: 103792	C-W: 31378	C-G: 79870	COMP: 10/31/1990															
R&LU: 3952	261	31	252	28	469	29	87	24	485	27	188	26	429	15	297	31	286	30	283	30	294	30	264	29	3595
Spacing: WNE	724		688		624		390		542		421		418		522		420		771		342		479		6341
	341		308		319		264		432		432		310		496		330		330		330		311		4203

BELLE VEUM	33-22			NWSE 22-150-89	F#: 13074	SOW: SI	C-O: 25949	C-W: 26906	C-G: 58729	COMP: 4/21/1991															
R&LU: 164	0	0	0	0	0	0	0	0	0	0	0	0	0	0	0	0	1	1	0	0	0	0	0	0	1
Spacing: WSE	0		0		0		0		0		0		0		0		0		0		0		0		0
	0		0		0		0		0		0		0		0		0		0		0		0		0

FRINK	22-22			SESW 22-150-89	F#: 13075	SOW: SI	C-O: 59991	C-W: 41332	C-G: 48731	COMP: 2/24/1991															
R&LU: 1140	7	5	0	2	0	0	0	0	0	0	437	4	0	0	50	2	218	1	169	2	0	0	0	0	881
Spacing: ENW	98		0		0		0		0		0		0		0		0		0		0		0		98
	40		16		0		0		0		0		0		0		0		0		0		0		56

Operator-Lease	Jan	Feb	Mar	Apr	May	Jun	Jul	Aug	Sep	Oct	Nov	Dec	2002 Total
TORGERSON 11-27			NWNW 27-150-89		F#: 13082	SOW: SI	C-O: 106923	C-W: 156897	C-G: 62748	COMP: 1/22/1991			
R&LU: 0	0 0	0 0	0 0	0 0	0 0	0 0	0 0	0 0	0 0	0 0	0 0	0 0	0
Spacing: WNW	0	0	0	0	0	0	0	0	0	0	0	0	0
	0	0	0	0	0	0	0	0	0	0	0	0	0
TORGERSON 22-27			SENW 27-150-89		F#: 13084	SOW: AL	C-O: 71573	C-W: 110537	C-G: 33929	COMP: 2/26/1991			
R&LU: 873	187 31	157 28	149 31	103 24	99 27	134 25	3 1	0 0	20 3	121 22	220 30	42 26	1235
Spacing: ENW	2641	2117	2444	1833	1844	2700	0	0	324	821	1907	1461	18092
	93	84	93	72	136	200	0	0	9	93	90	93	963
HENDRICKSON 42-28			SENE 28-150-89		F#: 13097	SOW: DRY	C-O: 80	C-W: 0	C-G: 0	COMP: 10/3/1991			
CHRISTEN 24-10			SESW 10-150-89		F#: 13099	SOW: AL	C-O: 280360	C-W: 72382	C-G: 129251	COMP: 7/30/1991			
R&LU: 12091	592 31	327 20	760 31	461 24	351 31	922 28	1113 25	1891 31	1614 26	1713 31	1322 30	1303 31	12369
Spacing: ESW	891	781	954	682	739	838	671	2810	2136	2242	1339	4095	18178
	62	40	62	48	0	0	0	248	286	304	325	341	1716
TORGERSON 13-22			NWSW 22-150-89		F#: 13116	SOW: AL	C-O: 140562	C-W: 118903	C-G: 86969	COMP: 3/8/1991			
R&LU: 1420	47 30	146 28	217 26	233 30	135 31	83 26	0 15	0 0	0 0	32 31	55 30	71 25	1019
Spacing: WSW	1537	1359	1344	1274	1869	1951	1374	0	0	2766	1808	2187	17469
	210	196	182	210	116	101	0	0	0	7	16	21	1059
TORGERSON 42-21			SENE 21-150-89		F#: 13117	SOW: SI	C-O: 46053	C-W: 57240	C-G: 34549	COMP: 3/25/1991			
R&LU: 0	0 0	0 0	0 0	0 0	0 0	0 0	0 0	0 0	0 0	0 0	0 0	0 0	0
Spacing: ENE	0	0	0	0	0	0	0	0	0	0	0	0	0
	0	0	0	0	0	0	0	0	0	0	0	0	0
FRINK 11-22			NWNW 22-150-89		F#: 13122	SOW: SI	C-O: 24388	C-W: 38299	C-G: 32391	COMP: 3/22/1991			
R&LU: 384	0 0	0 0	0 0	0 0	0 0	0 0	0 0	0 0	0 1	0 1	0 0	0 0	0
Spacing: WNW	0	0	0	0	0	0	0	0	63	0	0	0	63
	0	0	0	0	0	0	0	0	0	0	0	0	0
SCHEER 13-27			NWSW 27-150-89		F#: 13129	SOW: PNA	C-O: 19171	C-W: 46004	C-G: 10687	COMP: 4/7/1991			
R&LU: 0	0 0	0 0	0 0	0 0	0 0	0 0	0 0	0 0					0
Spacing: WSW	0	0	0	0	0	0	0	0					0
	0	0	0	0	0	0	0	0					0
FRINK 13-15			NWSW 15-150-89		F#: 13132	SOW: TA	C-O: 8764	C-W: 22196	C-G: 7170	COMP: 4/6/1991			
R&LU: 0	0 0	0 0	0 0	0 0	0 0	0 0	0 0	0 0	0 0	0 0	0 0	0 0	0
Spacing: WSW	0	0	0	0	0	0	0	0	0	0	0	0	0
	0	0	0	0	0	0	0	0	0	0	0	0	0
BOLKAN 31-27			NWNE 27-150-89		F#: 13140	SOW: SI	C-O: 70028	C-W: 35212	C-G: 41188	COMP: 4/22/1991			
R&LU: 3554	190 31	188 28	167 31	147 24	463 28	259 28	213 27	314 31	409 30	383 29	458 30	384 29	3575
Spacing: WNE	288	296	312	287	286	404	341	324	284	273	183	241	3519
	217	196	217	168	0	0	0	0	24	153	168	190	1333
SCHEER 24-27			SESW 27-150-89		F#: 13141	SOW: PNA	C-O: 13306	C-W: 19741	C-G: 9078	COMP: 4/20/1991			
R&LU: 0	0 0	0 0	0 0	0 0	0 0	0 0	0 0	0 0					0
Spacing: ESW	0	0	0	0	0	0	0	0					0
	0	0	0	0	0	0	0	0					0
BOLKAN 33-27			NWSE 27-150-89		F#: 13142	SOW: AL	C-O: 62012	C-W: 46012	C-G: 30259	COMP: 5/5/1991			
R&LU: 3309	305 31	160 20	287 31	43 24	707 31	389 28	319 27	420 31	204 30	199 31	195 28	116 31	3344
Spacing: WSE	633	504	561	287	730	420	341	324	355	479	312	404	5350
	155	100	155	120	0	0	0	0	12	79	72	58	751
ODERMANN 11-15			NWNW 15-150-89		F#: 13143	SOW: TA	C-O: 17391	C-W: 26590	C-G: 13094	COMP: 5/9/1991			
R&LU: 0	0 0	0 0	0 0	0 0	0 0	0 0	0 0	0 0	0 0	0 0	0 0	0 0	0
Spacing: WNW	0	0	0	0	0	0	0	0	0	0	0	0	0
	0	0	0	0	0	0	0	0	0	0	0	0	0
HOVE 42-22			SENE 22-150-89		F#: 13176	SOW: F	C-O: 54925	C-W: 25577	C-G: 51168	COMP: 7/19/1991			
R&LU: 2530	205 31	147 27	183 29	167 29	135 31	111 23	13 17	564 29	200 30	199 30	199 30	192 29	2315
Spacing: ENE	289	231	281	280	282	194	148	482	333	360	200	332	3412
	279	243	261	261	224	192	186	248	330	330	319	296	3169

Operator-Lease	Jan	Feb	Mar	Apr	May	Jun	Jul	Aug	Sep	Oct	Nov	Dec	2002 Total
CHRISTEN 13-10			NWSW 10-150-89		F#: 13217	SOW: SI	C-O: 48112	C-W: 242593	C-G: 54596	COMP: 8/29/1991			
R&LU: 0	0 0	0 0	0 0	0 0	0 0	0 0	0 0	0 0	0 0	0 0	0 0	0 0	0
Spacing: WSW	0	0	0	0	0	0	0	0	0	0	0	0	0
	0	0	0	0	0	0	0	0	0	0	0	0	0
KLING 22-10			SENW 10-150-89		F#: 13226	SOW: AL	C-O: 73233	C-W: 26763	C-G: 50417	COMP: 9/21/1991			
R&LU: 2169	159 31	26 28	195 29	198 27	243 31	324 24	0 11	118 31	97 11	194 31	167 27	162 30	1883
Spacing: ENW	360	297	347	332	395	343	164	458	339	543	260	500	4338
	217	196	203	189	248	400	88	496	121	329	286	329	3102
ODERMANN 31-15			NWNE 15-150-89		F#: 13235	SOW: AL	C-O: 125953	C-W: 68262	C-G: 83599	COMP: 10/11/1991			
R&LU: 9023	439 31	528 27	795 29	717 28	832 31	669 27	517 19	877 31	750 30	883 31	742 29	768 31	8517
Spacing: WNE	879	746	927	779	888	858	628	936	834	910	533	984	9902
	248	216	232	224	240	224	152	496	330	325	307	333	3327
ODERMANN 42-15			SENE 15-150-89		F#: 14722	SOW: AL	C-O: 8527	C-W: 10997	C-G: 14193	COMP: 10/18/1997			
R&LU: 1144	81 31	34 20	55 31	0 0	30 27	1 28	64 26	85 31	176 30	185 28	102 20	122 26	935
Spacing: ENE	222	142	99	0	158	187	188	239	133	139	67	135	1709
	248	160	248	0	216	216	216	248	197	230	198	244	2421
Pool Totals: Oil	3339	2565	4256	2866	3940	3824	2815	5424	4514	4883	4310	4045	46781
Wells: 25 Wtr	11229	9963	10267	8051	8967	9603	5193	7580	7104	10694	7895	12422	108968
Gas	2843	2591	2841	2237	2192	2183	1313	2810	2062	2561	2533	2667	28833

LUCY - MADISON

BURKE

DAKOTA WEST PUMPING, INC.

WILSON 1-7			NENE 7-160-92		F#: 13210	SOW: AL	C-O: 27639	C-W: 99118	C-G: 7392	COMP: 1/20/1992			
R&LU: 1850	240 31	135 28	163 31	155 30	150 31	137 30	130 30	170 31	129 25	148 30	145 30	133 31	1835
Spacing: NE	1057	788	861	856	877	836	651	968	800	834	737	805	10070
	0	0	0	0	0	0	0	0	0	0	0	0	0
WEINMANN 1-5			SESW 5-160-92		F#: 13329	SOW: AL	C-O: 23714	C-W: 24744	C-G: 970	COMP: 5/6/1992			
R&LU: 2193	202 31	160 24	213 31	198 30	210 31	141 20	0 0	294 21	205 28	200 31	190 30	190 31	2203
Spacing: SW	270	196	310	275	278	164	0	335	312	276	272	180	2868
	10	10	10	10	10	10	10	10	10	10	10	10	120
Pool Totals: Oil	442	295	376	353	360	278	130	464	334	348	335	323	4038
Wells: 2 Wtr	1327	984	1171	1131	1155	1000	651	1303	1112	1110	1009	985	12938
Gas	10	10	10	10	10	10	10	10	10	10	10	10	120

MACKOBEE COULEE - MADISON

RENVILLE

CAMERLAND CARDINAL CORP. & REX BAKER

INGMAN SCORE 12-22			NWSW 22-158-85		F#: 4349	SOW: PNA	C-O: 3398	C-W: 7042	C-G: 0	COMP: 11/9/1967			
KOCH EXPLORATION CO.													
BRYANS ET AL 1			NENW 16-158-85		F#: 4591	SOW: PNA	C-O: 114238	C-W: 567071	C-G: 0	COMP: 12/12/1968			
KOCH INDUSTRIES, INC.													
INGMAN SCORE 4-27			NWNW 27-158-85		F#: 4407	SOW: PNA	C-O: 18348	C-W: 171133	C-G: 0	COMP: 5/17/1968			
HELSETH 6-10			SENW 10-158-85		F#: 4620	SOW: PNA	C-O: 3008	C-W: 71961	C-G: 0	COMP: 6/3/1969			
AXNESS 9-17			NESE 17-158-85		F#: 5813	SOW: PNA	C-O: 161346	C-W: 321998	C-G: 0	COMP: 2/18/1976			
PIONEER RESOURCES (N.D.) INC.													
BRYANS STATE 1			NESW 16-158-85		F#: 4621	SOW: PNA	C-O: 126777	C-W: 146434	C-G: 145	COMP: 3/2/1969			
R&LU: 0	0 0	0 0	0 0	0 0	0 0	0 0	0 0	0 0	0 0	0 0	0 0	0 0	0
Spacing: SW	0	0	0	0	0	0	0	0	0	0	0	0	0
	0	0	0	0	0	0	0	0	0	0	0	0	0
WESCO OPERATING, INC.													
SCORE 1			NWNW 21-158-85		F#: 11788	SOW: AL	C-O: 46639	C-W: 230467	C-G: 3318	COMP: 12/19/1985			
R&LU: 1962	207 31	185 28	185 31	174 30	140 21	195 30	165 26	201 31	194 30	57 10	197 30	27 4	1927
Spacing: WNW	1450	1596	1767	1680	1368	1710	780	854	800	280	840	112	13237
	0	0	0	0	0	0	0	0	0	0	0	0	0

Operator-Lease	Jan	Feb	Mar	Apr	May	Jun	Jul	Aug	Sep	Oct	Nov	Dec	2002 Total
SCORE 2			NWSE 16-158-85	F#: 12159	SOW: AL	C-O: 47072	C-W: 59569	C-G: 4501	COMP: 9/16/1987				
R&LU: 2238	181 31	158 28	179 31	187 30	200 31	193 27	30 6	102 8	257 30	199 31	234 30	230 31	2150
Spacing: WSE	315	260	320	290	276	120	0	155	253	87	330	360	2766
	0	0	0	0	0	0	0	0	0	0	0	0	0
ZARGON OIL (ND) INC.													
BRYANS ET AL 13-9			SWSW 9-158-85	F#: 5040	SOW: AL	C-O: 187567	C-W: 64673	C-G: 380	COMP: 8/9/1971				
R&LU: 0	234 31	241 28	256 26	244 29	254 30	224 29	211 31	208 31	194 29	199 31	199 30	203 31	2667
Spacing: SW	360	271	416	312	258	258	226	148	138	167	109	109	2772
	5	5	5	5	5	5	5	5	5	5	5	5	60
BRYANS 1-17			NENE 17-158-85	F#: 5688	SOW: AL	C-O: 137522	C-W: 134849	C-G: 380	COMP: 11/17/1975				
R&LU: 0	312 31	229 20	254 31	282 29	293 30	270 29	211 31	280 31	260 29	288 31	280 30	285 31	3244
Spacing: NE	400	223	387	55	315	355	319	209	195	251	164	164	3037
	5	5	5	5	5	5	5	5	5	5	5	5	60
BRYANS 9-8			NESE 8-158-85	F#: 5751	SOW: SI	C-O: 74402	C-W: 150916	C-G: 160	COMP: 12/8/1975				
R&LU: 0	0 0	0 0	0 0	0 0	0 0	0 0	0 0	0 0	0 0	31 6	97 25	118 31	246
Spacing: SE	0	0	0	0	0	0	0	0	0	142	322	385	849
	0	0	0	0	0	0	0	0	0	0	0	0	0
BRYANS 15-9			SWSE 9-158-85	F#: 5872	SOW: AL	C-O: 135208	C-W: 30503	C-G: 380	COMP: 6/22/1976				
R&LU: 0	259 31	241 28	263 31	253 29	263 30	240 30	315 31	267 30	257 29	258 31	259 30	264 31	3139
Spacing: SE	36	42	20	19	16	32	0	0	0	0	0	0	165
	5	5	5	5	5	5	5	5	5	5	5	5	60
BRYANS 8-8			SENE 8-158-85	F#: 5902	SOW: AL	C-O: 100116	C-W: 153522	C-G: 380	COMP: 7/6/1976				
R&LU: 13886	169 31	165 28	229 31	214 29	223 30	204 30	230 31	202 31	188 29	157 31	158 30	161 31	2300
Spacing: NE	704	553	662	648	538	598	611	344	321	374	245	244	5842
	5	5	5	5	5	5	5	5	5	5	5	5	60
BRYANS 14-9			SESW 9-158-85	F#: 14431	SOW: AL	C-O: 10715	C-W: 11945	C-G: 220	COMP: 11/11/1996				
R&LU: 0	206 31	177 28	177 31	150 29	156 30	134 30	211 31	205 31	191 29	199 31	182 30	185 31	2173
Spacing: SW*	61	42	69	68	56	56	0	0	0	0	0	0	352
	5	5	5	5	5	5	5	5	5	5	5	5	60
MACKOBEE COULEE - MADISON UNIT													
KOCH INDUSTRIES, INC.													
SCORE SWD 1			NWNE 21-158-85	F#: 4211	SOW: PNA	C-O: 3727	C-W: 0	C-G: 0	COMP: 1/27/1967				
ZARGON OIL (ND) INC.													
JOHN SCORE 8-21			SENE 21-158-85	F#: 4242	SOW: WI	C-O: 92784	C-W: 215259	C-G: 0	COMP: 4/3/1967				
R&LU: 0		0 0	0 0	0 0	0 0	0 0	0 0	0 0	0 0	0 0	0 0	0 0	0
Spacing: U		0	0	0	0	0	0	0	0	0	0	0	0
		0	0	0	0	0	0	0	0	0	0	0	0
JOHN SCORE 16-21			SESE 21-158-85	F#: 4305	SOW: AL	C-O: 290398	C-W: 998754	C-G: 176	COMP: 9/11/1967				
R&LU: 0	334 31	289 28	336 31	301 29	347 30	334 29	346 31	338 31	316 30	313 31	310 30	235 23	3799
Spacing: U	6254	4898	5739	5627	4661	4475	3258	2132	1989	2400	1572	1563	44568
	4	4	4	4	4	4	4	4	4	4	4	4	48
JOHN SCORE 10-21			NWSE 21-158-85	F#: 4406	SOW: AL	C-O: 87868	C-W: 120736	C-G: 304	COMP: 4/21/1968				
R&LU: 0	31 12	3 1	74 31	34 15	58 24	68 30	71 31	69 31	56 26	0 0	0 0	0 0	464
Spacing: U	146	11	347	176	216	286	292	191	154	0	0	0	1819
	4	4	4	4	4	4	4	4	4	4	4	4	48
JOHN SCORE 2-21			NWNE 21-158-85	F#: 4744	SOW: SI	C-O: 81431	C-W: 155361	C-G: 129	COMP: 10/1/1969				
R&LU: 4308	0 0	0 0	0 0	0 0	0 0	0 0	0 0	0 0	0 0	0 0	0 0	0 0	0
Spacing: U	0	0	0	0	0	0	0	0	0	0	0	0	0
	0	0	0	0	0	0	0	0	0	0	0	0	0
Unit Totals: Oil	365	292	410	335	405	402	417	407	372	313	310	235	4263
Wells: 5 Wtr	6400	4909	6086	5803	4877	4761	3550	2323	2143	2400	1572	1563	46387
Gas	8	8	8	8	8	8	8	8	8	8	8	8	96

Operator-Lease	Jan	Feb	Mar	Apr	May	Jun	Jul	Aug	Sep	Oct	Nov	Dec	2002 Total
Pool Totals: Oil	1933	1688	1953	1839	1934	1862	1790	1872	1913	1701	1916	1708	22109
Wells: 19 Wr	9726	7896	9727	8875	7704	7890	5486	4033	3850	3701	3582	2937	75407
Gas	33	33	33	33	33	33	33	33	33	33	33	33	396
MAD MAX - MADISON						BOTTINEAU							
ARROWHEAD EXPLORATION CO. & CALVERT													
KELLEY ET AL	43-21		NESE	21-161-81	F#: 3702	SOW: PNA	C-O: 2360		C-W: 28368	C-G: 0		COMP: 11/3/1964	
BALLANTYNE OIL													
MAD MAX	1		SENE	21-161-81	F#: 11400	SOW: PNA	C-O: 1510		C-W: 71331	C-G: 0		COMP: 5/2/1985	
MAGPIE - DUPEROW						BILLINGS							
WESTPORT OIL & GAS COMPANY, L.P.													
FEDERAL	13-30		SWSW	30-144-100	F#: 7265	SOW: AL	C-O: 925007		C-W: 2697144	C-G: 954640		COMP: 3/19/1980	
R&LU: 28801	3238 31	2833 27	2950 30	2547 28	1986 27	1907 22	2294 30	2277 29	2081 30	2204 27	2518 29	1929 25	28764
Spacing: S2	16063	14044	13781	13680	10792	9449	12162	11397	8267	8586	12514	9298	140033
	2461	1990	1830	1789	1170	1048	1278	1160	864	1051	1315	918	16874
MANDAN - MADISON						WARD							
JN EXPLORATION & PRODUCTION LIMITED PARTNERSHIP													
EVERSON	43-20		NESE	20-155-86	F#: 10505	SOW: PNA	C-O: 25900		C-W: 50310	C-G: 1521		COMP: 2/6/1984	
HAUGEN DEEVER	21-1		SWSW	21-155-86	F#: 12966	SOW: PNA	C-O: 5337		C-W: 28059	C-G: 2034		COMP: 9/14/1990	
MANDAREE - BAKKEN						DUNN							
SHELL OIL CO.													
PACKINEAU BIA	12-17		SWNW	17-149-93	F#: 8095	SOW: PNA	C-O: 803		C-W: 153	C-G: 28		COMP: 8/11/1981	
MANDAREE - MADISON						DUNN							
GEOLINEAR CO.													
GEOLINEAR PACKINEAU	1-17		SWNW	17-149-93	F#: 12960	SOW: PNA	C-O: 18785		C-W: 10437	C-G: 23579		COMP: 12/1/1990	
GEOLINEAR SOWARD	2-17		SESW	17-149-93	F#: 13195	SOW: PNA	C-O: 56693		C-W: 35278	C-G: 58947		COMP: 8/7/1991	
GEOLINEAR CLARK	4-17		CNE	17-149-93	F#: 13212	SOW: PNA	C-O: 31813		C-W: 71054	C-G: 20538		COMP: 2/11/1992	
GEOLINEAR FOX	3-17		SESE	17-149-93	F#: 13244	SOW: PNA	C-O: 11107		C-W: 21041	C-G: 12622		COMP: 4/18/1992	
GEOLINEAR THORNTON	1-20		CNE	20-149-93	F#: 13342	SOW: PNA	C-O: 38602		C-W: 71581	C-G: 30514		COMP: 6/25/1992	
MANITOU - RED RIVER						MOUNTRAIL							
BONRAY ENERGY CORP.													
THOMPSON	4-1		NENE	4-155-94	F#: 8936	SOW: PNA	C-O: 13551		C-W: 58105	C-G: 15940		COMP: 8/22/1983	
MANNING - MADISON						DUNN							
CONDOR PETROLEUM, INC.													
HENRY L. DVORAK	1		SENE	31-143-95	F#: 8275	SOW: PNA	C-O: 90779		C-W: 284114	C-G: 46961		COMP: 7/22/1981	
WESTPORT OIL & GAS COMPANY, L.P.													
DVORAK	1-31H		SWSW	31-143-95	F#: 15040	SOW: AL	C-O: 49397		C-W: 8486	C-G: 39974		COMP: 11/15/2000	
R&LU: 14795	1625 31	1775 28	1624 31	1337 30	1261 31	1115 30	1105 31	1043 31	1000 30	982 31	932 30	971 31	14770
Spacing: SEC	216	216	268	240	228	183	207	182	182	182	148	173	2425
	1257	1180	1257	1196	1253	1218	1207	1226	1189	1217	1129	1228	14557
KOVASH	1-6H		NENE	6-142-95	F#: 15083	SOW: AL	C-O: 83487		C-W: 5186	C-G: 34135		COMP: 2/26/2001	
R&LU: 27094	3005 31	2683 28	2549 31	2414 30	2356 30	2235 30	2247 31	2066 31	1926 30	1996 31	1826 30	1849 31	27152
Spacing: SEC	105	95	85	105	110	62	92	75	83	73	85	70	1040
	1240	1062	1220	1171	1236	1204	1199	1222	1183	1211	1169	1212	14329
STROH	2-36H		NENE	36-143-96	F#: 15115	SOW: AL	C-O: 16541		C-W: 14471	C-G: 25220		COMP: 6/13/2001	
R&LU: 7295	830 31	689 28	720 31	628 27	638 31	577 30	579 31	544 31	516 30	500 31	482 30	489 31	7192
Spacing: SEC	651	520	563	536	543	496	541	541	440	430	270	270	5801
	1181	990	1162	891	1195	1119	1134	1203	1148	1089	1127	1166	13405
KOVASH	2-5H		SWSW	5-142-95	F#: 15153	SOW: AL	C-O: 4997		C-W: 3490	C-G: 4336		COMP: 8/9/2001	
R&LU: 3262	131 25	131 9	115 16	1080 20	453 31	317 30	291 31	291 31	177 30	156 31	233 30	255 29	3630
Spacing: SEC	99	55	45	910	242	170	152	128	78	83	92	28	2082
	0	45	80	100	155	145	332	460	334	413	455	399	2918

Operator-Lease	Jan	Feb	Mar	Apr	May	Jun	Jul	Aug	Sep	Oct	Nov	Dec	2002 Total
Pool Totals: Oil	5591	5278	5008	5459	4708	4244	4222	3944	3619	3634	3473	3564	52744
Wells: 5 Wtr	1071	886	961	1791	1123	911	992	926	783	768	595	541	11348
Gas	3678	3277	3719	3358	3839	3686	3872	4111	3854	3930	3880	4005	45209
MARLEY - RED RIVER						MCKENZIE							
GULF OIL CORP.													
REHBERG 1-8-2D			SWNE 8-152-102	F#: 8285	SOW: PNA	C-O: 20821		C-W: 20900		C-G: 22637		COMP: 6/2/1981	
MARMARTH - RED RIVER						SLOPE							
CITI OIL, INC.													
WANG 1-22			SENE 22-133-106	F#: 7548	SOW: PNA	C-O: 37619		C-W: 181705		C-G: 13050		COMP: 7/12/1980	
MARMON - DAWSON BAY						WILLIAMS							
PETRO-HUNT, L.L.C.													
CUNNINGHAM 1			SWSW 23-157-100	F#: 7903	SOW: PNA	C-O: 3485		C-W: 2331		C-G: 3739		COMP: 12/1/1982	
MARMON - MADISON						WILLIAMS							
PETRO-HUNT, L.L.C.													
CUNNINGHAM 1			SWSW 23-157-100	F#: 7903	SOW: AL	C-O: 52372		C-W: 79817		C-G: 12853		COMP: 4/1/1995	
R&LU: 5102	452 31	468 28	465 31	403 30	456 28	412 30	399 31	427 29	394 30	403 31	420 30	466 31	5165
Spacing: SW	697	866	781	706	703	661	803	724	687	699	707	841	8875
	144	130	144	139	130	139	144	135	139	144	139	144	1671
MARMON - RED RIVER						WILLIAMS							
PETRO-HUNT, L.L.C.													
CUNNINGHAM 1			SWSW 23-157-100	F#: 7903	SOW: PNA	C-O: 95894		C-W: 54074		C-G: 63640		COMP: 3/6/1981	
MARQUIS - DUPEROW						BILLINGS							
JN EXPLORATION & PRODUCTION LIMITED PARTNERSHIP													
US 12-30			NWSW 30-140-101	F#: 11501	SOW: PNA	C-O: 3373		C-W: 6017		C-G: 3296		COMP: 4/10/1986	
PRIDE ENERGY, AN OKLAHOMA GENERAL PARTNERSHIP													
STATE 42-36			SENE 36-140-102	F#: 11464	SOW: PNA	C-O: 136367		C-W: 80648		C-G: 168176		COMP: 2/22/1986	
R&LU: 0	0 0	0 0	0 0	0 0	0 0	0 0	0 0	0 0	0 0	0 0	0 0	0 0	0
Spacing: NE	0	0	0	0	0	0	0	0	0	0	0	0	0
	0	0	0	0	0	0	0	0	0	0	0	0	0
WHITING PETROLEUM CORPORATION													
BN 6-31			SENEW 31-140-101	F#: 11344	SOW: PNA	C-O: 105240		C-W: 43613		C-G: 212457		COMP: 3/2/1985	
Pool Totals: Oil	0	0	0	0	0	0	0	0	0	0	0	0	0
Wells: 3 Wtr	0	0	0	0	0	0	0	0	0	0	0	0	0
Gas	0	0	0	0	0	0	0	0	0	0	0	0	0
MARQUIS - MADISON						BILLINGS							
BURLINGTON RESOURCES OIL & GAS COMPANY LP													
MOI-MARQUIS 31-31			NWNE 31-140-101	F#: 12010	SOW: PNA	C-O: 8377		C-W: 43963		C-G: 578		COMP: 2/20/1993	
JN EXPLORATION & PRODUCTION LIMITED PARTNERSHIP													
US 12-30			NWSW 30-140-101	F#: 11501	SOW: PNA	C-O: 15339		C-W: 59131		C-G: 10889		COMP: 7/9/1985	
MERIDIAN OIL, INC.													
MPI 23-31			NESW 31-140-101	F#: 11417	SOW: PNA	C-O: 29651		C-W: 195271		C-G: 3786		COMP: 12/9/1985	
WHITING PETROLEUM CORPORATION													
BN 6-31			SENEW 31-140-101	F#: 11344	SOW: AL	C-O: 73498		C-W: 120099		C-G: 81720		COMP: 6/6/1995	
R&LU: 1469	223 31	168 25	143 20	239 30	136 29	49 12	101 24	80 31	72 27	70 31	65 30	63 31	1409
Spacing: NW	992	786	751	928	698	121	427	397	566	334	285	286	6571
	785	627	506	770	176	109	146	529	478	217	210	217	4770
Pool Totals: Oil	223	168	143	239	136	49	101	80	72	70	65	63	1409
Wells: 4 Wtr	992	786	751	928	698	121	427	397	566	334	285	286	6571
Gas	785	627	506	770	176	109	146	529	478	217	210	217	4770
MARY - MADISON						MCKENZIE							
GULF OIL CORP.													
NORTON 1-12-2A			NWNE 12-146-98	F#: 9285	SOW: AL	C-O: 35		C-W: 67		C-G: 0		COMP: 6/6/1995	

Operator-Lease Jan Feb Mar Apr May Jun Jul Aug Sep Oct Nov Dec 2002 Total

MARY - RED RIVER

DUNN, MCKENZIE

W. H. HUNT TRUST ESTATE

BROCKMEIER 2 SWNE 1-146-98 F#: 9669 SOW: PNA C-O: 558 C-W: 3241 C-G: 27266 COMP: 10/8/1982

MARY - STONEWALL

MCKENZIE

W. H. HUNT TRUST ESTATE

BROCKMEIER 2 SWNE 1-146-98 F#: 9669 SOW: PNA C-O: 13 C-W: 39 C-G: 0 COMP: 10/24/1983

MAXBASS - SHALLOW GAS

BOTTINEAU

MAXBASS NATURAL GAS CO.

LESLIE ROMINE 1 NESW 35-161-81 F#: 1413 SOW: PNA C-O: 0 C-W: 0 C-G: 598 COMP: 4/8/1957

MCGREGOR - BAKKEN

WILLIAMS

JENEX OPERATING COMPANY

M. C. GOHRICK 43-17 NESE 17-158-95 F#: 8964 SOW: AL C-O: 100027 C-W: 4674 C-G: 152471 COMP: 2/17/1982

R&LU: 3583 317 31 246 28 310 31 266 30 299 31 294 30 281 31 297 30 297 31 295 31 288 30 296 31 3486

Spacing: E2 0

475 610 272 413 468 508 452 296 228 212 176 455 4565

MCGREGOR - DEVONIAN

WILLIAMS

BERCO RESOURCES, LLC

NORTH DAKOTA "C" "A" 2 NENW 16-158-95 F#: 2009 SOW: AL C-O: 1182832 C-W: 1124901 C-G: 153510 COMP: 12/21/1958

R&LU: 7522 621 31 545 28 598 31 540 30 591 29 687 27 657 31 691 31 634 30 654 31 663 30 651 31 7532

Spacing: N2 2407 2075 2310 2123 2081 3125 2697 2620 2437 2462 2435 2420 29192

361 294 387 334 378 458 493 523 451 441 451 440 5011

NORTH DAKOTA "C" "A" 3 NESW 16-158-95 F#: 3983 SOW: AL C-O: 1176707 C-W: 128755 C-G: 337298 COMP: 1/18/1966

R&LU: 22964 1903 31 1640 28 1812 31 1623 30 1046 21 2167 25 2190 30 2195 31 2092 30 2142 31 2086 28 2090 30 22986

Spacing: S2 801 698 789 741 485 972 1204 1364 1246 1320 1254 1580 12454

1121 888 1170 1007 758 1340 1635 1665 1483 1449 1426 1420 15362

N.D.C. "A" DEEP UNIT 1 NWNE 21-158-95 F#: 5935 SOW: AL C-O: 265883 C-W: 830314 C-G: 121197 COMP: 10/11/1976

R&LU: 6874 614 31 510 28 573 31 513 30 466 28 489 22 637 31 428 19 647 30 661 31 675 30 692 31 6905

Spacing: N2 2320 1908 2075 2017 1856 1944 2709 1573 2465 2450 2440 2478 26235

349 277 365 318 309 331 465 332 439 447 459 467 4558

Pool Totals: Oil 3138 2695 2983 2676 2103 3343 3484 3314 3373 3457 3424 3433 37423

Wells: 3 Wtr 5528 4681 5174 4881 4422 6041 6610 5557 6148 6232 6129 6478 67881

Gas 1831 1459 1922 1659 1445 2129 2593 2520 2373 2337 2336 2327 24931

MCGREGOR - MADISON

WILLIAMS

AGATE PETROLEUM, INC.

PEDERSON-CATER UNIT 1 NESW 21-158-95 F#: 2182 SOW: AL C-O: 265758 C-W: 28029 C-G: 167010 COMP: 10/21/1959

R&LU: 3889 408 31 369 28 383 31 268 21 237 30 275 30 325 31 338 31 344 30 337 31 322 30 348 31 3954

Spacing: SW 65 73 58 42 88 62 60 64 64 58 76 68 778

465 420 437 305 269 313 371 385 391 384 367 398 4505

NELSON BROTHERS 1 NESW 9-158-95 F#: 2274 SOW: AL C-O: 296911 C-W: 16402 C-G: 162049 COMP: 8/3/1959

R&LU: 3626 336 31 295 28 329 31 312 30 309 31 305 30 294 31 330 31 280 29 301 31 284 30 298 31 3673

Spacing: SW 53 13 20 24 16 60 19 17 10 48 17 46 343

492 431 480 455 452 445 429 483 408 439 414 436 5364

THEODORE BLIKRE 1 NWSE 9-158-95 F#: 2771 SOW: AL C-O: 219432 C-W: 8568 C-G: 147325 COMP: 11/21/1960

R&LU: 3784 340 31 288 28 328 31 332 30 307 31 304 30 310 31 315 31 271 30 317 31 302 30 350 31 3764

Spacing: SE 16 14 14 19 13 16 31 16 12 15 37 14 217

550 466 531 539 497 493 503 509 440 512 489 567 6096

SELMER TORGERSON 1 NWNE 9-158-95 F#: 2789 SOW: AL C-O: 170071 C-W: 105293 C-G: 105638 COMP: 12/15/1960

R&LU: 3218 288 31 252 28 291 31 269 30 291 31 282 30 200 24 334 31 278 30 309 31 183 21 315 31 3292

Spacing: NE 325 268 343 300 308 285 325 355 331 311 350 314 3815

455 397 460 424 460 445 316 528 439 487 290 498 5199

MORRIS GOHRICK 1-A NWNW 9-158-95 F#: 2812 SOW: PNA C-O: 119859 C-W: 12044 C-G: 69717 COMP: 1/9/1961

Operator-Lease	Jan	Feb	Mar	Apr	May	Jun	Jul	Aug	Sep	Oct	Nov	Dec	2002 Total
M. C. GOHRICK 2			NWSW 4-158-95		F#: 2904	SOW: AL	C-O: 228675	C-W: 480113	C-G: 130756	COMP: 6/5/1961			
R&LU: 3540	321 31	269 28	308 29	315 30	343 31	314 30	326 31	314 31	291 30	304 31	305 30	90 11	3500
Spacing: SW	776	677	731	783	775	761	764	748	745	756	750	254	8520
	450	376	431	441	481	438	456	441	407	426	428	125	4900
APEX ENERGY, L.L.C.													
LALIM 41-34			NENE 34-158-95		F#: 15038	SOW: AL	C-O: 1025	C-W: 3244	C-G: 0	COMP: 9/23/2001			
R&LU: 973	58 28	69 8	47 13	80 12	75 16	85 18	63 14	58 14	71 17	63 14	57 15	83 18	809
Spacing: ENE	223	123	220	172	172	214	181	171	219	172	197	242	2306
	0	0	0	0	0	0	0	0	0	0	0	0	0
BERCO RESOURCES, LLC													
NDCA 5H			NWNW 16-158-95		F#: 15011	SOW: AL	C-O: 1442	C-W: 553	C-G: 3120	COMP: 9/22/2002			
R&LU: 1529								448 12	406 31	313 30	275 12	1442	
Spacing: NW								458	14	29	52	553	
								1122	1072	516	410	3120	
EAGLE OPERATING, INC.													
EILEEN GOHRICK 1			SENE 8-158-95		F#: 2693	SOW: PNA	C-O: 190689	C-W: 9375	C-G: 0	COMP: 7/26/1960			
EARL SCHWARTZ CO.													
H. HOSETH 1			NENE 17-158-95		F#: 2886	SOW: PNA	C-O: 14355	C-W: 73986	C-G: 0	COMP: 5/23/1961			
KAISER-FRANCIS OIL COMPANY													
NELSON BROTHERS 1			NESE 8-158-95		F#: 2780	SOW: PNA	C-O: 281578	C-W: 16949	C-G: 0	COMP: 3/14/1961			
R&LU: 0	0 0	0 0	0 0	0 0	0 0	0 0	0 0	0 0	0 0	0 0	0 0	0 0	0
Spacing: SE	0	0	0	0	0	0	0	0	0	0	0	0	0
	0	0	0	0	0	0	0	0	0	0	0	0	0
MCRAE & HENRY, LTD.													
N. MCGINNITY 2			NWNW 5-158-95		F#: 819	SOW: AL	C-O: 234053	C-W: 35630	C-G: 115212	COMP: 3/13/1955			
R&LU: 3419	310 31	256 28	278 30	299 30	264 26	298 27	291 31	310 31	293 30	306 31	289 30	258 31	3452
Spacing: NW	58	3	84	48	72	58	72	63	63	70	60	70	721
	338	279	303	326	288	323	317	335	318	333	315	281	3756
PETRO-HUNT CORP.													
AL PEDERSON 1			E2NE 20-158-95		F#: 7849	SOW: PNA	C-O: 32753	C-W: 15284	C-G: 123463	COMP: 12/2/1980			
PINTAIL PETROLEUM INC.													
GERALD A. OLSON 4-1			NWNW 4-158-95		F#: 5750	SOW: AL	C-O: 59902	C-W: 238562	C-G: 3145	COMP: 4/22/1976			
R&LU: 1856	0 0	0 0	0 0	44 8	338 31	10 4	60 5	309 31	321 30	324 31	158 22	160 26	1724
Spacing: NW	0	0	0	360	1500	43	345	1325	1065	1340	680	700	7358
	0	0	0	0	0	0	0	0	0	0	0	0	0
SHAKESPEARE OIL COMPANY, INC.													
C. W. CATER 1			NWNW 28-158-95		F#: 3899	SOW: AL	C-O: 270357	C-W: 34915	C-G: 93928	COMP: 1/3/1966			
R&LU: 4428	392 31	348 28	387 31	374 30	349 31	336 30	357 29	357 31	330 30	348 31	342 30	353 31	4273
Spacing: NW	8	6	23	8	12	11	8	5	9	9	8	8	115
	372	336	372	360	372	360	348	372	360	372	360	372	4356
HAAKENSEN 1			C SW 28-158-95		F#: 4342	SOW: PNA	C-O: 41938	C-W: 26946	C-G: 39168	COMP: 12/19/1967			
WILLIAM HERBERT HUNT													
M. C. GOHRICK 1			SESE 5-158-95		F#: 550	SOW: PNA	C-O: 158331	C-W: 43599	C-G: 80663	COMP: 5/9/1954			
Pool Totals: Oil	2453	2146	2351	2293	2513	2209	2226	2665	2927	3015	2555	2530	29883
Wells: 17 Wtr	1524	1177	1493	1756	2956	1510	1805	2764	2976	2793	2204	1768	24726
Gas	3122	2705	3014	2850	2819	2817	2740	3053	3885	4025	3179	3087	37296
MCGREGOR - WINNIPEGOSIS							WILLIAMS						
BERCO RESOURCES, LLC													
NDCA 4			NWNW 21-158-95		F#: 14923	SOW: AL	C-O: 93000	C-W: 18033	C-G: 45571	COMP: 1/18/2000			
R&LU: 22383	2337 29	2245 28	2011 31	1832 30	1769 31	2164 29	1476 31	1247 21	2257 30	2061 30	1553 30	1410 31	22362
Spacing: NW	299	452	400	321	155	314	161	216	405	289	191	183	3386
	1370	1079	1643	1113	1185	1312	1231	826	1171	1090	832	1017	13869

Operator-Lease	Jan	Feb	Mar	Apr	May	Jun	Jul	Aug	Sep	Oct	Nov	Dec	2002 Total
NDCA 5H													
R&LU: 1985	504 31	339 28	285 31	253 30	215 31	129 20	166 30	0 0					1891
Spacing: N2	380	391	378	243	185	107	70	0					1754
	286	294	364	153	172	146	185	0					1600
NDCA 6H													
R&LU: 49416	5068 31	4418 28	4693 31	4366 30	4407 31	4033 30	3946 31	4031 31	3769 30	3764 31	3557 30	3259 29	49311
Spacing: S2	89	29	51	52	57	56	51	47	37	44	46	50	609
	2427	2293	2756	2244	2352	2761	2595	2329	2040	2209	2198	1714	27918
HOSETH 41-17H													
R&LU: 120129	11854 31	10402 28	10821 29	10243 30	10268 31	9670 30	8907 28	10436 31	9483 30	9636 31	9081 30	9156 31	119957
Spacing: E2	122	53	110	28	117	96	133	182	265	165	180	220	1671
	4845	4614	4071	4451	4854	4723	4281	5019	4806	4822	4578	4556	55620
Pool Totals: Oil	19763	17404	17810	16694	16659	15996	14495	15714	15509	15461	14191	13825	193521
Wells: 4 Wtr	890	925	939	644	514	573	415	445	707	498	417	453	7420
Gas	8928	8280	8834	7961	8563	8942	8292	8174	8017	8121	7608	7287	99007

MCKINNEY - MADISON

RENVILLE

B & B OIL FIELD SERVICES, INC.

DAVIDSON 1													
R&LU: 309	0 0	0 0	0 0	0 0	0 0	0 0	40 6	128 24	80 15	140 26	102 20	0 0	490
Spacing: ESW*	0	0	0	0	0	0	1200	880	650	520	455	0	3705
	0	0	0	0	0	0	0	0	0	0	0	0	0
CAROLYN 1													
R&LU: 0	0 0	0 0	0 0	30 6	0 0	0 0	0 0	0 0	0 0	0 0	0 0	0 0	30
Spacing: SSE*	0	0	0	200	0	0	0	0	0	0	0	0	200
	0	0	0	0	0	0	0	0	0	0	0	0	0
ALEXANDER 1													
R&LU: 0	0 0	0 0	0 0	0 0	0 0	0 0	0 0	0 0	0 0	0 0	0 0	0 0	0
Spacing: NSE*	0	0	0	0	0	0	0	0	0	0	0	0	0
	0	0	0	0	0	0	0	0	0	0	0	0	0
DAVIDSON 2													
R&LU: 248	0 0	0 0	0 0	8 4	0 0	0 0	0 0	20 3	110 21	88 18	110 20	0 0	336
Spacing: WSW*	0	0	0	120	0	0	0	180	510	210	410	0	1430
	0	0	0	0	0	0	0	0	0	0	0	0	0
LAUMB 1													
R&LU: 309	0 0	0 0	0 0	0 0	0 0	0 0	0 0	0 0	0 0	0 0	0 0	0 0	0
Spacing: NNE*	0	0	1	0	0	0	0	0	0	0	0	0	1
	0	0	0	0	0	0	0	0	0	0	0	0	0
LAVONNE 16-12													
R&LU: 1070	0 0	0 0	0 0	0 0	0 0	301 30	185 31	200 31	145 20	194 31	150 25	25 4	1200
Spacing: SSE*	0	0	0	0	0	930	950	670	515	400	525	80	4070
	0	0	0	0	0	0	0	0	0	0	0	0	0
TENNECO 1-17													
R&LU: 1747	0 0	0 0	0 0	24 12	217 31	210 30	155 31	160 31	140 25	160 31	150 31	150 31	1366
Spacing: WNW*	0	0	0	1080	2790	2540	2610	2550	2350	2500	2600	2500	21520
	0	0	0	0	0	0	0	0	0	0	0	0	0
TENNECO 2-17													
R&LU: 0	0 0	0 0	0 0	0 0	35 7	0 0	6 0	30 10	10 2	150 31	145 31	0 0	376
Spacing: SENW	0	0	0	0	770	0	360	650	210	2200	2100	0	6290
	0	0	0	0	0	0	0	0	0	0	0	0	0
EUGENE 2													
R&LU: 1227	0 0	0 0	0 0	65 13	155 8	211 10	216 31	75 15	136 24	150 28	21 3	160 28	1189
Spacing: SWSW	0	0	0	325	250	400	620	420	282	310	65	580	3252
	0	0	0	0	0	0	0	0	0	0	0	0	0

Operator-Lease	Jan	Feb	Mar	Apr	May	Jun	Jul	Aug	Sep	Oct	Nov	Dec	2002 Total
LAUMB 3			NENE 18-161-86		F#: 10956	SOW: SI	C-O: 49441	C-W: 227695	C-G: 20633	COMP: 7/16/1984			
R&LU: 0	0 0	0 0	0 0	0 0	0 0	0 0	0 0	0 0	0 0	0 0	0 0	0 0	0
Spacing: NNE*	0	0	0	0	0	0	0	0	0	0	0	0	0
	0	0	0	0	0	0	0	0	0	0	0	0	0
ALEXANDER 2			SWSE 7-161-86		F#: 10972	SOW: SI	C-O: 108574	C-W: 196226	C-G: 39303	COMP: 8/5/1984			
R&LU: 143	0 0	0 0	0 0	0 0	0 0	0 0	0 0	0 0	27 4	0 0	0 0	0 0	27
Spacing: SSE*	0	0	0	0	0	0	0	0	190	0	0	0	190
	0	0	0	0	0	0	0	0	0	0	0	0	0
TENNECO 3-17			SWNW 17-161-86		F#: 10980	SOW: AL	C-O: 42640	C-W: 576946	C-G: 3600	COMP: 8/13/1984			
R&LU: 0	0 0	0 0	0 0	6 3	0 0	16 4	0 0	0 0	0 0	0 0	0 0	0 0	22
Spacing: WNW*	0	0	0	240	0	370	0	0	0	0	0	0	610
	0	0	0	0	0	0	0	0	0	0	0	0	0
MAU MCKINNEY 1-741-6			NESW 17-161-86		F#: 11061	SOW: SI	C-O: 32958	C-W: 126887	C-G: 0	COMP: 9/26/1984			
R&LU: 162	0 0	0 0	0 0	6 3	0 0	0 0	45 15	90 18	0 0	0 0	0 0	0 0	141
Spacing: NESW	0	0	0	180	0	0	1200	1100	0	0	0	0	2480
	0	0	0	0	0	0	0	0	0	0	0	0	0
ALEXANDER 3			NESE 7-161-86		F#: 11196	SOW: SI	C-O: 37009	C-W: 117223	C-G: 16121	COMP: 11/26/1984			
R&LU: 0	0 0	0 0	0 0	0 0	0 0	0 0	0 0	0 0	0 0	0 0	0 0	0 0	0
Spacing: NSE*	0	0	0	0	0	0	0	0	0	0	0	0	0
	0	0	0	0	0	0	0	0	0	0	0	0	0
BAY ROCK OPERATING CO.													
ANNA MAE 1			SENE 18-161-86		F#: 10698	SOW: PNA	C-O: 58008	C-W: 495090	C-G: 28139	COMP: 3/16/1984			
EARL SCHWARTZ													
LAUMB 2			NWNW 18-161-86		F#: 10751	SOW: PNA	C-O: 5442	C-W: 62628	C-G: 1811	COMP: 4/17/1984			
KENNEDY & MITCHELL, INC.													
MAU-MCKINNEY 1-741-1			NWSW 17-161-86		F#: 10678	SOW: PNA	C-O: 4876	C-W: 19371	C-G: 0	COMP: 4/18/1984			
Pool Totals: Oil	0	0	0	139	407	738	647	703	648	882	678	335	5177
Wells: 17 Wtr	0	0	1	2145	3810	4240	6940	6450	4707	6140	6155	3160	43748
Gas	0	0	0	0	0	0	0	0	0	0	0	0	0
MEDICINE POLE HILLS - RED RIVER													
CONTINENTAL RESOURCES, INC.													
HOLECEK 1-17			NENE 17-129-104		F#: 4577	SOW: AL	C-O: 518964	C-W: 298176	C-G: 106297	COMP: 2/7/1969			
R&LU: 7232	428 31	385 28	425 31	410 30	422 31	407 24	419 31	418 31	647 30	420 31	403 30	396 29	5180
Spacing: NE	1247	1120	1237	1204	1238	1016	1229	1230	1225	775	772	750	13043
	186	168	186	180	186	150	186	186	249	257	157	152	2243
HOLECEK 1-8			SESE 8-129-104		F#: 4662	SOW: AL	C-O: 430130	C-W: 895241	C-G: 24212	COMP: 5/24/1969			
R&LU: 5181	367 31	327 26	330 21	352 30	362 31	349 30	360 31	359 28	490 30	369 31	359 30	357 30	4381
Spacing: SE	2696	2185	1819	2515	2637	2630	2679	2485	2802	2255	2095	2175	28973
	0	0	0	0	0	0	0	0	0	0	0	0	0
WEIGUM 33-1			NWSE 1-130-104		F#: 13555	SOW: AL	C-O: 45613	C-W: 33358	C-G: 79602	COMP: 1/9/1995			
R&LU: 4187	427 30	334 22	377 31	355 30	282 18	375 27	366 31	370 31	346 30	360 31	335 30	355 31	4282
Spacing: S2	493	315	372	360	273	400	379	376	335	376	351	342	4372
	897	1006	792	746	592	788	768	777	727	756	704	746	9299
ALBIE 1-8			SWNE 8-129-104		F#: 15098	SOW: AL	C-O: 10030	C-W: 157920	C-G: 3845	COMP: 5/24/2001			
R&LU: 5645	478 26	560 28	668 30	415 28	539 31	453 30	402 27	521 31	413 30	381 28	356 24	474 29	5660
Spacing: N2	6555	7171	8710	7330	8102	8821	8114	8821	7320	6822	6625	7941	92332
	200	81	163	143	219	148	166	202	341	157	124	150	2094
MEDICINE POLE HILLS - RED RIVER UNIT													
CONTINENTAL RESOURCES, INC.													
MPHU 23-15			NESW 15-130-104		F#: 4538	SOW: AL	C-O: 500038	C-W: 244953	C-G: 269000	COMP: 3/20/1969			
R&LU: 6407	847 31	594 28	798 31	555 30	727 31	487 30	653 31	419 31	409 30	314 31	427 30	577 29	6807
Spacing: U	538	458	562	221	465	412	610	151	233	194	282	373	4499
	1335	1336	899	1335	1259	1185	1296	965	826	852	977	815	13080

Operator-Lease	Jan	Feb	Mar	Apr	May	Jun	Jul	Aug	Sep	Oct	Nov	Dec	2002 Total
MPHU 41-16			NENE 16-130-104	F#: 4821	SOW: TA	C-O: 279274	C-W: 404094	C-G: 72084	COMP: 2/15/1970				
MPHU 22-24			S2NW 24-130-104	F#: 4832	SOW: PNA	C-O: 1315143	C-W: 115189	C-G: 3652889	COMP: 3/18/1970				
MPHU 31-24			NWNE 24-130-104	F#: 4932	SOW: AL	C-O: 1352088	C-W: 1187521	C-G: 1811254	COMP: 9/9/1970				
R&LU: 22536	2172	31 1625	22 2424	31 1957	29 2048	31 1873	27 2072	31 2200	31 1658	29 2167	30 1380	26 957	26 22533
Spacing: U	4231	3813	6652	4638	6975	5729	6327	4066	5343	3723	4379	6899	62775
	18809	14607	19716	17626	18817	18308	21266	19420	18850	19110	17053	14638	218220
MPHU 11-13			NWNW 13-130-104	F#: 4954	SOW: AL	C-O: 716978	C-W: 1106887	C-G: 1099999	COMP: 10/25/1970				
R&LU: 18249	2087	31 1154	25 1296	30 1294	28 1280	23 1593	26 1334	31 1978	31 1607	30 1685	31 1807	30 1115	22 18230
Spacing: U	2931	1934	3062	2618	3197	4446	3404	2855	3171	2448	3360	2424	35850
	14439	10399	10680	11299	9775	13261	13175	13464	11520	12741	12478	8954	142185
MPHU 41-14			C NE 14-130-104	F#: 5045	SOW: AL	C-O: 684806	C-W: 1147547	C-G: 1203118	COMP: 7/1/1971				
R&LU: 14373	1156	31 1113	28 949	24 1109	30 1266	31 1244	30 1249	31 1311	31 1335	30 1179	31 1070	30 1387	31 14368
Spacing: U	850	1000	1167	2165	1550	1742	1638	1190	1629	1166	1385	1622	17104
	13046	12655	11544	13878	13051	13861	14322	14636	15330	15469	13408	15314	166514
MPHU 33-13			C SE 13-130-104	F#: 5061	SOW: AI	C-O: 149037	C-W: 303832	C-G: 60009	COMP: 8/17/1971				
MPHU 44-23			E2SE 23-130-104	F#: 5089	SOW: AL	C-O: 372513	C-W: 389759	C-G: 2500357	COMP: 11/23/1971				
R&LU: 8722	733	31 673	27 742	31 748	30 700	31 703	30 739	31 643	31 736	30 722	31 689	30 894	31 8722
Spacing: U	850	964	1508	1206	1395	1425	1510	973	1454	913	1231	1053	14482
	31664	26997	31682	30700	31837	31473	32860	33581	32610	33046	30955	31621	379026
MPHU 14-2			SWSW 2-130-104	F#: 5278	SOW: AL	C-O: 409418	C-W: 490654	C-G: 496437	COMP: 4/21/1975				
R&LU: 6030	536	31 491	28 541	31 527	30 513	31 513	30 539	31 409	27 517	30 428	29 452	30 567	30 6033
Spacing: U	486	583	828	689	868	887	899	527	814	509	718	771	8579
	5262	4679	5187	5005	5174	5004	5177	4608	1560	1508	1542	1548	46254
MPHU 42-23			SENE 23-130-104	F#: 5458	SOW: AI	C-O: 109994	C-W: 40802	C-G: 5178	COMP: 10/5/1974				
MPHU 43-16			NESE 16-130-104	F#: 5749	SOW: AL	C-O: 331143	C-W: 185916	C-G: 234334	COMP: 5/8/1976				
R&LU: 6169	592	31 621	28 552	30 610	30 620	31 495	25 568	31 430	30 491	30 373	30 381	30 432	31 6165
Spacing: U	399	375	515	418	496	396	642	230	262	188	154	313	4388
	1252	1521	981	1422	1457	860	1714	952	1012	1131	938	1045	14285
MPHU 12-11			SWNW 11-130-104	F#: 5829	SOW: AL	C-O: 400930	C-W: 651722	C-G: 457258	COMP: 4/1/1976				
R&LU: 7269	521	22 672	28 741	31 504	21 588	26 703	30 739	31 643	31 708	30 485	24 618	30 362	14 7284
Spacing: U	775	1312	1863	1085	1638	1995	2023	1363	1833	948	1616	810	17261
	3931	4939	5466	3697	4584	5280	5456	5576	1680	1344	1673	783	44409
MPHU 44-11			SESE 11-130-104	F#: 5892	SOW: F	C-O: 55503	C-W: 89947	C-G: 662591	COMP: 9/16/1976				
R&LU: 1616	140	31 130	28 142	31 138	30 135	31 135	30 142	31 123	31 137	30 120	31 120	30 154	31 1616
Spacing: U	191	229	325	271	341	348	353	238	320	214	282	313	3425
	4528	4004	4433	4296	4433	4290	4433	4530	4290	4433	4289	4433	52392
MPHU 43-10			NESE 10-130-104	F#: 6465	SOW: AI	C-O: 73245	C-W: 164139	C-G: 33710	COMP: 7/8/1978				
MPHU 33-24			NWSE 24-130-104	F#: 11663	SOW: AI	C-O: 2705	C-W: 17910	C-G: 0	COMP: 9/27/1985				
MPHU 24-13			SESW 13-130-104	F#: 11723	SOW: AL	C-O: 244198	C-W: 277144	C-G: 1782503	COMP: 10/20/1985				
R&LU: 6776	761	31 574	27 655	31 610	30 890	31 486	30 426	31 395	31 327	30 145	31 1070	30 432	31 6771
Spacing: U	780	803	1271	738	2139	1013	642	649	233	447	2668	427	11810
	19537	15875	18631	17483	22041	20162	15593	16505	15120	11532	27895	22320	222694
MPHU 44-14			SESE 14-130-104	F#: 11797	SOW: AL	C-O: 312275	C-W: 262307	C-G: 1573934	COMP: 11/17/1985				
R&LU: 8810	817	31 698	27 798	31 693	30 700	31 784	30 770	29 446	31 626	30 915	31 1022	30 554	31 8823
Spacing: U	884	1105	1715	1230	1519	1774	1683	1860	2094	1962	2103	1622	19551
	18492	15767	24490	15861	17577	17911	17313	18849	21480	28644	24506	25327	246217
MPHU 31-10			NWNE 10-130-104	F#: 11891	SOW: AL	C-O: 147881	C-W: 349308	C-G: 418794	COMP: 1/20/1986				
R&LU: 6986	455	20 555	24 529	23 693	30 674	31 653	29 642	28 478	24 590	26 544	28 495	25 671	27 6979
Spacing: U	1018	1625	1996	2239	2821	2786	2640	1524	2294	1597	1945	2256	24741
	5936	7006	6726	8759	9044	8460	8176	7162	4576	4928	4383	4758	79914

Operator-Lease	Jan	Feb	Mar	Apr	May	Jun	Jul	Aug	Sep	Oct	Nov	Dec	2002 Total
MPHU 21-24													
R&LU: 12640	1185 31	998 27	1169 31	1163 30	1079 31	1081 30	1079 31	964 31	953 30	963 31	927 30	1079 31	12640
Spacing: U	832	984	1449	1156	1674	1520	1445	995	1513	1107	1257	1395	15327
	25110	22003	25141	25023	25544	24662	26784	25597	24810	25916	24806	25141	300537
MPHU 42-14													
R&LU: 15649	1523 31	1297 27	1454 31	1248 30	1374 31	1379 30	1392 31	1260 31	1280 30	1156 31	1117 30	1171 31	15651
Spacing: U	1075	1165	1863	1402	1891	1964	1959	1384	1774	1224	1565	1565	18831
	24192	19951	27063	23190	25296	24482	26381	26136	25620	26753	25316	46842	321222
MPHU 21-15													
R&LU: 14178	1325 31	1241 28	1312 31	1220 30	1212 31	1297 30	1221 31	1014 31	1090 30	988 31	902 30	1356 31	14178
Spacing: U	520	250	443	467	651	633	482	389	553	466	898	541	6293
	2074	1241	1228	1767	1615	1338	1993	1624	1285	1323	1183	1349	18020
MPHU 41-16A													
R&LU: 0	0 0	0 0	0 0	0 0	0 0	0 0	0 0	0 0	0 0	0 0	0 0	0 0	0
Spacing: U	0	0	0	0	0	0	0	0	0	0	0	0	0
	0	0	0	0	0	0	0	0	0	0	0	0	0
ROYCE 1-26													
R&LU: 1800	219 31	111 26	138 28	176 30	115 30	151 28	95 31	169 31	155 30	152 31	182 30	136 31	1799
Spacing: U	1461	460	463	1088	454	712	721	580	1034	992	583	594	9142
	120	57	63	104	57	60	119	68	112	104	74	68	1006
NEBO 1-21													
R&LU: 6135	498 28	440 28	494 31	492 30	558 29	528 30	453 28	567 30	454 21	482 31	579 30	583 31	6128
Spacing: U	1199	1387	1240	1424	1477	1232	1365	1268	974	1356	953	1532	15407
	115	162	216	212	192	177	231	187	245	170	171	219	2297
MPHU 24-15H													
R&LU: 2868	197 18	191 23	206 28	416 30	222 17	281 24	262 13	544 31	0 0	530 31	0 0	0 0	2849
Spacing: U	4682	8845	3018	8341	5763	8690	4027	6467	0	5809	0	0	55642
	1567	2218	2582	3966	1986	3422	2118	3413	0	3388	0	0	24660
MPHU 14-16H													
R&LU: 23816	2605 27	2922 28	2720 29	2707 29	2239 25	2568 30	1633 27	1631 31	1498 30	842 31	614 25	1819 31	23798
Spacing: U	2281	3582	3540	2878	3200	3610	1790	1341	1425	602	385	1224	25858
	2648	1678	1494	2291	2381	2025	1776	1833	1591	3093	1504	1916	24230

KOCH INDUSTRIES, INC.

CLARENCE HESTEKIN 1													
Unit Totals: Oil	18369	16100	17660	16860	16940	16954	16008	15624	14571	14190	13852	14246	191374
Wells: 27 Wtr	25983	30874	33480	34274	38514	41314	34160	28050	26953	25865	25764	25734	370965
Gas	194057	167095	198222	187914	196120	196221	200183	199106	182517	195485	193151	207091	2317162
Pool Totals: Oil	20069	17706	19460	18392	18545	18538	17555	17292	16467	15720	15305	15828	210877
Wells: 31 Wtr	36974	41665	45618	45683	50764	54181	46561	40962	38635	36093	35607	36942	509685
Gas	195340	168350	199363	188983	197117	197307	201303	200271	183834	196655	194136	208139	2330798

MEDICINE POLE HILLS - RED RIVER B

BOWMAN

MEDICINE POLE HILLS - RED RIVER B S UNIT

CONTINENTAL RESOURCES, INC.

HOLECEK 1-17													
R&LU: 801	285 0	240 0	257 0	250 0	257 0	179 0	270 0	252 0	239 0	247 31	237 30	233 29	2946
Spacing: US	0	0	0	0	0	0	0	0	0	455	454	441	1350
	0	0	0	0	0	0	0	0	0	0	92	89	181
HOLECEK 1-8													
R&LU: 317	178 0	0 0	0 0	128 0	155 0	150 0	138 0	69 0	144 0	111 31	107 30	106 30	1286
Spacing: US	0	0	0	0	0	0	0	0	0	674	626	650	1950
	0	0	0	0	0	0	0	0	0	0	0	0	0

Operator-Lease	Jan	Feb	Mar	Apr	May	Jun	Jul	Aug	Sep	Oct	Nov	Dec	2002 Total
JORGENSON 21-44X			S2SE 21-129-104	F#: 5382	SOW: SI	C-O: 91587	C-W: 472603	C-G: 0	COMP: 2/8/1974				
R&LU: 0	0 3	0 3	0 3	0 3	0 0	0 3	0 0	0 0	0 0	0 0	0 0	0 0	0
Spacing: US	163	139	143	142	0	157	0	0	0	0	0	0	744
	0	0	0	0	0	0	0	0	0	0	0	0	0
STATE OF NORTH DAKOTA 1			SWNW 16-129-104	F#: 7839	SOW: AL	C-O: 117440	C-W: 573126	C-G: 0	COMP: 10/6/1980				
R&LU: 2285	155 29	223 24	234 27	216 27	210 29	139 24	174 28	182 28	176 27	171 23	212 27	182 28	2274
Spacing: US	836	1178	898	1181	1333	923	1124	1097	1039	845	985	1135	12574
	0	0	0	0	0	0	0	0	0	0	0	0	0
NJOS 1-11			SWSW 11-129-104	F#: 13830	SOW: AL	C-O: 58475	C-W: 319057	C-G: 17522	COMP: 11/16/1995				
R&LU: 6066	559 31	449 25	507 30	531 30	541 31	507 30	522 31	513 31	489 30	494 31	487 30	454 31	6053
Spacing: US	3737	2953	3518	3591	3748	3635	3751	2765	3640	3791	3732	3812	42673
	166	134	152	159	162	154	156	155	148	149	146	136	1817
DARYL 1-1F			NENE 1-129-105	F#: 13888	SOW: AL	C-O: 11236	C-W: 48473	C-G: 3089	COMP: 2/11/2002				
R&LU: 10654		1530 22	2010 31	1457 30	1110 31	901 23	884 30	734 31	654 30	720 31	666 30	570 31	11236
Spacing: US		5798	6231	5471	4325	3745	4571	3741	3831	3866	3786	3108	48473
		452	384	322	216	105	367	267	215	263	271	227	3089
EDDIE 1-7			NENE 7-129-104	F#: 13910	SOW: AL	C-O: 32293	C-W: 63466	C-G: 14956	COMP: 5/11/2001				
R&LU: 12814	1463 31	1085 28	995 31	1243 29	1181 31	1182 30	1134 31	1073 31	866 30	893 31	994 30	671 31	12780
Spacing: US	3243	2797	2482	2995	2412	2046	1931	2287	2199	2392	2219	1953	28956
	885	631	695	552	559	441	538	606	800	632	599	458	7396
HOLECEK 1-20			SWSW 20-129-104	F#: 13923	SOW: AL	C-O: 35234	C-W: 193778	C-G: 11801	COMP: 2/15/1996				
R&LU: 3603	347 31	307 28	288 31	308 30	309 31	285 30	295 31	283 31	288 30	242 31	304 30	315 31	3571
Spacing: US	2113	1891	1932	1948	2057	1874	1862	1660	1507	1670	1375	1403	21292
	113	102	96	103	103	97	98	96	95	81	101	105	1190
LOUIE 1-2			NENE 2-129-104	F#: 14194	SOW: AL	C-O: 20404	C-W: 69315	C-G: 17163	COMP: 1/10/2002				
R&LU: 20334	899 21	2683 28	1743 20	2582 30	2300 31	1872 30	1642 31	1419 31	1161 28	1485 31	1249 30	1369 31	20404
Spacing: US	5735	6125	4064	5893	6676	6872	6400	5456	5517	5682	5252	5643	69315
	214	896	706	1347	1736	1879	2121	1684	1442	1944	1581	1613	17163
ALONA 1-6			NENE 6-129-104	F#: 14246	SOW: AL	C-O: 42312	C-W: 86650	C-G: 15311	COMP: 5/5/2000				
R&LU: 9486	802 28	891 28	893 31	724 30	768 31	850 30	739 31	821 31	747 30	776 31	748 30	736 31	9495
Spacing: US	1200	1510	1674	1491	1837	1791	2471	1844	1576	1743	1673	1624	20434
	159	230	293	214	213	274	305	306	261	247	222	233	2957
LESLIE 1-3			NENE 3-129-104	F#: 14654	SOW: AL	C-O: 75101	C-W: 195232	C-G: 43758	COMP: 2/15/2000				
R&LU: 16797	1900 31	1533 25	1170 25	1365 29	1426 31	1341 27	1575 31	1339 30	1307 30	1477 31	1107 30	1242 31	16782
Spacing: US	5477	5998	3854	4510	5729	4737	5500	5425	4644	4914	3336	4364	58488
	1599	1748	1043	1175	1582	1123	1239	1257	1173	1297	907	1236	15379
DROMEDARY 1-8			NENE 8-129-104	F#: 14665	SOW: AL	C-O: 87460	C-W: 59172	C-G: 43016	COMP: 12/4/2000				
R&LU: 22654	2673 31	2490 28	2177 31	1947 30	2330 31	1759 30	1692 29	1792 30	1450 30	1349 30	1352 30	1598 31	22609
Spacing: US	3252	3271	2503	1319	1754	1343	1672	913	1031	1082	1783	1209	21132
	2914	2128	1849	1556	1560	1304	1182	1228	1070	1057	985	1025	17858
JOHNNIE 1-9			NENE 9-129-104	F#: 14666	SOW: AL	C-O: 27449	C-W: 235291	C-G: 16832	COMP: 7/7/2000				
R&LU: 7825	709 25	542 27	531 27	588 22	865 27	684 27	677 29	716 31	733 30	535 29	702 30	545 31	7827
Spacing: US	5723	5851	6171	5265	6653	6541	6598	8450	8221	7923	7584	7959	82939
	518	325	525	721	496	640	818	1078	1036	1098	1181	1143	9579
PAYCO 1-16S			SWSW 16-129-104	F#: 14669	SOW: AL	C-O: 25352	C-W: 117360	C-G: 0	COMP: 6/29/2001				
R&LU: 15852	1472 31	1306 23	988 27	1660 29	1611 31	1550 30	1271 30	1345 31	1208 30	897 24	1157 30	1150 31	15615
Spacing: US	7320	5374	5036	7003	7822	8473	7031	6988	6777	5765	7006	6868	81463
	0	0	0	0	0	0	0	0	0	0	0	0	0
Unit Totals: Oil	11442	13279	11793	12999	13063	11399	11013	10538	9462	9397	9322	9171	132878
Wells: 14 Wtr	38799	42885	38506	40809	44346	42137	42911	40626	39982	40802	39811	40169	491783
Gas	6568	6646	5743	6149	6627	6017	6824	6677	6240	6768	6085	6265	76609

Operator-Lease	Jan	Feb	Mar	Apr	May	Jun	Jul	Aug	Sep	Oct	Nov	Dec	2002 Total
Pool Totals: Oil	11442	13279	11793	12999	13063	11399	11013	10538	9462	9397	9322	9171	132878
Wells: 14 Wr	38799	42885	38506	40809	44346	42137	42911	40626	39982	40802	39811	40169	491783
Gas	6568	6646	5743	6149	6627	6017	6824	6677	6240	6768	6085	6265	76609

MEDICINE POLE HILLS - WEST RED RIVER

BOWMAN

MEDICINE POLE HILLS - WEST RED RIVER UNIT

CONTINENTAL RESOURCES, INC.

WALLMAN-RAUSCH	1-8			NESW 8-130-104	F#: 5456	SOW: AL	C-O: 495532	C-W: 462369	C-G: 108207	COMP: 12/29/1974			
R&LU: 11638	965 31	917 28	745 24	922 30	984 30	916 30	939 31	1069 31	1076 30	1047 31	994 30	1031 31	11605
Spacing: U	1219	1235	1008	1310	1316	1353	1400	1461	1441	1398	1416	1412	15969
	90	84	70	89	88	87	117	92	142	88	90	97	1134
SUSAG-WALLMAN	1-17			NWSE 17-130-104	F#: 5530	SOW: AL	C-O: 214611	C-W: 1112927	C-G: 14177	COMP: 3/10/1975			
R&LU: 5426	154 25	349 28	437 31	504 27	598 31	521 30	273 23	663 30	500 29	638 31	195 20	594 31	5426
Spacing: U	4583	5142	5327	4659	5811	5137	4546	6284	5280	5362	4424	5468	62023
	85	98	161	142	222	209	101	258	139	191	63	280	1949
RAUSCH-SUSAG	1-17			NENW 17-130-104	F#: 5804	SOW: AI	C-O: 171791	C-W: 155383	C-G: 49489	COMP: 3/14/1976			
WALLMAN 1-9				NWNW 9-130-104	F#: 7656	SOW: AL	C-O: 131580	C-W: 190519	C-G: 56550	COMP: 7/9/1980			
R&LU: 2345	190 31	180 28	191 31	182 30	202 31	180 30	185 31	211 31	212 30	207 31	196 30	202 31	2338
Spacing: U	403	409	434	434	453	448	464	483	477	463	468	467	5403
	136	127	137	133	137	130	177	139	213	132	135	146	1742
VOIGHT 1				SESE 5-130-104	F#: 8232	SOW: AL	C-O: 151231	C-W: 304806	C-G: 60521	COMP: 7/27/1981			
R&LU: 5077	423 31	360 28	421 31	434 30	191 31	443 30	621 31	379 31	423 30	440 31	401 30	511 31	5047
Spacing: U	768	569	867	810	816	1030	613	995	901	871	814	831	9885
	78	81	65	57	54	34	0	98	16	78	71	93	725
WALLMAN 1				NESW 32-130-104	F#: 9805	SOW: AL	C-O: 83201	C-W: 107021	C-G: 7392	COMP: 11/24/1982			
R&LU: 4459	375 31	325 28	366 31	364 30	392 31	379 30	380 31	388 31	368 30	382 29	370 30	379 31	4468
Spacing: U	336	295	353	337	366	369	410	404	412	428	417	372	4499
	0	0	0	0	0	0	0	0	0	0	0	0	0
YOUNG 16-31H				SESE 31-130-104	F#: 13841	SOW: AI	C-O: 59338	C-W: 156854	C-G: 22650	COMP: 11/15/1995			
HORSE CREEK RANCH 1-25				SWSW 25-130-105	F#: 13861	SOW: AL	C-O: 62059	C-W: 172149	C-G: 18094	COMP: 5/23/1997			
R&LU: 6787	637 31	556 28	643 31	452 30	584 31	512 30	624 31	584 31	516 30	548 31	504 30	575 31	6735
Spacing: U	1630	1368	1646	1486	1820	1596	1520	1439	1303	1457	1269	1794	18328
	247	132	222	224	318	248	185	302	228	232	225	216	2779
CLAYTON 1-7				NENE 7-130-104	F#: 13867	SOW: AL	C-O: 39525	C-W: 314923	C-G: 17822	COMP: 4/23/1996			
R&LU: 3253	263 31	305 28	277 31	236 30	191 31	335 30	248 31	325 31	151 30	298 31	341 30	271 31	3241
Spacing: U	1781	2462	2389	1839	1351	2111	2213	2907	1823	3124	2687	2617	27304
	194	170	178	174	103	259	357	265	0	146	166	140	2152
SCHAEFER 1-24F				SWSW 24-130-105	F#: 13915	SOW: AI	C-O: 54856	C-W: 290095	C-G: 23251	COMP: 5/19/1996			
R&LU: 0	0 0	0 0											0
Spacing: U	0	0											0
	0	0											0
ALBERT 1-30				NENE 30-130-104	F#: 13917	SOW: AI	C-O: 68718	C-W: 124927	C-G: 39435	COMP: 12/25/1998			
R&LU: 7020	899 31	618 28	748 31	592 30	890 31	835 30	621 31	963 31	653 30	62 3	0 0	0 0	6881
Spacing: U	1847	1200	1666	2081	1982	1492	1742	773	1356	127	0	0	14266
	604	368	659	631	631	488	820	585	506	30	0	0	5322
ROCKY 1-18F				NENE 18-130-104	F#: 13918	SOW: AI	C-O: 68796	C-W: 259122	C-G: 35406	COMP: 4/13/1996			
MONTE 1-19F				NENE 19-130-104	F#: 13919	SOW: AL	C-O: 121462	C-W: 249133	C-G: 83991	COMP: 3/19/1996			
R&LU: 7677	667 31	609 28	668 31	645 30	656 31	581 30	578 29	637 30	703 30	697 31	617 28	628 31	7686
Spacing: U	1670	1380	1873	1817	1790	1646	1634	1750	2503	1805	1642	1879	21389
	806	809	811	705	817	683	930	856	692	692	647	630	9078
SKULL CREEK 1-13				NENE 13-130-105	F#: 13920	SOW: AL	C-O: 82872	C-W: 282760	C-G: 27310	COMP: 2/17/1996			
R&LU: 6431	557 31	487 28	506 31	525 30	509 30	364 28	628 31	384 31	364 25	871 31	563 30	668 31	6426
Spacing: U	2531	2125	2103	2669	2453	2245	3017	2745	1773	3152	3092	3079	30984
	297	241	271	272	201	127	298	209	92	322	226	249	2805

Operator-Lease	Jan	Feb	Mar	Apr	May	Jun	Jul	Aug	Sep	Oct	Nov	Dec	2002 Total
HALGREN 1-35			SWSW 35-130-104	F#: 14029	SOW: AL	C-O: 100669	C-W: 188753	C-G: 45202	COMP: 1/9/1998				
R&LU: 10701	867 29	963 28	888 31	933 30	899 31	860 28	1016 31	960 31	864 30	899 31	780 30	764 31	10693
Spacing: U	2438	2265	2335	2534	2753	2458	2328	2395	2435	2541	2017	2249	28748
	566	564	661	691	665	665	763	746	685	720	576	600	7902
ROYCE 1-26			SWSW 26-130-104	F#: 14035	SOW: AL	C-O: 20459	C-W: 109449	C-G: 11437	COMP: 6/8/1998				
R&LU: 1800	219 31	111 26	138 28	176 30	115 30	151 28	95 31	169 31	155 30	152 31	182 30	136 31	1799
Spacing: U	1461	460	463	1088	454	712	721	580	1034	992	583	594	9142
	120	57	63	104	57	60	119	68	112	104	74	68	1006
BOYCE 1-20			NENE 20-130-104	F#: 14053	SOW: AI	C-O: 146200	C-W: 247700	C-G: 114838	COMP: 10/12/1996				
R&LU: 9628	1097 31	993 28	1078 31	804 30	1171 31	984 30	1111 31	1070 31	652 29	495 14	0 0	0 0	9455
Spacing: U	2288	2145	2559	1729	2392	2350	2508	1735	1114	1007	0	0	19827
	1060	957	1105	902	1116	862	520	1076	423	573	0	0	8594
FRONTIER 1-27			SWSW 27-130-104	F#: 14054	SOW: AL	C-O: 26881	C-W: 243414	C-G: 25619	COMP: 12/3/1998				
R&LU: 3447	257 26	297 28	389 31	331 30	285 31	290 30	303 31	208 31	398 30	292 31	59 30	342 31	3451
Spacing: U	2978	3821	3737	3397	4055	3200	3640	2928	3420	3518	3559	3586	41839
	100	255	271	273	327	245	313	324	297	240	261	228	3134
SUSAG 1-28F			SWSW 28-130-104	F#: 14055	SOW: AI	C-O: 48147	C-W: 164175	C-G: 56962	COMP: 8/21/1998				
N LAZY S 1-33			SWSW 33-130-104	F#: 14056	SOW: AL	C-O: 139666	C-W: 275363	C-G: 97250	COMP: 10/4/1997				
R&LU: 15837	1503 31	1296 28	1389 31	1327 30	1350 31	1311 29	1321 30	1379 31	1211 30	1294 31	1219 30	1251 31	15851
Spacing: U	3265	2901	3056	2769	3414	3223	3515	3701	3249	3253	3458	3447	39251
	829	1036	774	802	793	731	904	1057	717	1008	1111	1145	10907
MARSHA 1-34			SWSW 34-130-104	F#: 14057	SOW: AL	C-O: 71707	C-W: 214234	C-G: 48471	COMP: 10/22/1998				
R&LU: 8599	739 31	494 22	777 26	771 30	816 31	696 26	835 31	741 31	730 30	678 31	599 22	725 31	8601
Spacing: U	2184	1887	3015	2967	2559	2747	3100	3108	2662	2554	2743	2990	32516
	714	486	664	710	743	662	826	806	695	765	729	792	8592
BEULAH 1-5			NENE 5-129-104	F#: 14245	SOW: AL	C-O: 136082	C-W: 153228	C-G: 66198	COMP: 10/2/1998				
R&LU: 14521	1560 31	1291 28	1441 31	1250 30	1066 30	1258 30	1154 31	1174 31	1047 30	1031 28	1131 30	1115 31	14518
Spacing: U	1827	1316	1642	2410	1374	1742	1733	1835	1351	1594	1759	2046	20629
	832	792	1097	1102	937	541	799	737	810	701	702	703	9753
WALLMAN 1-31			SWSW 31-130-104	F#: 14257	SOW: AL	C-O: 61714	C-W: 243326	C-G: 25885	COMP: 8/8/1996				
R&LU: 5325	102 29	530 24	553 31	673 30	569 31	342 29	445 30	433 31	432 30	381 31	406 30	469 31	5335
Spacing: U	315	1944	2808	2568	2529	1538	2322	2413	1608	1951	1411	1437	22844
	54	182	352	337	441	230	345	360	236	281	229	195	3242
ANNE 1-29			SWSW 29-130-104	F#: 14532	SOW: AL	C-O: 168656	C-W: 227707	C-G: 123010	COMP: 4/19/1997				
R&LU: 18506	1232 29	1239 28	1323 31	1740 30	1600 31	1577 30	1292 22	1687 31	1878 28	1507 31	1696 30	1727 31	18498
Spacing: U	1696	1592	2227	2532	2111	2211	1119	1793	1565	1454	1864	1222	21386
	981	1048	766	824	770	703	455	502	675	389	451	304	7868
NEBO 1-21			NENE 21-130-104	F#: 14610	SOW: AL	C-O: 42400	C-W: 111113	C-G: 22668	COMP: 4/17/1998				
R&LU: 6135	498 28	440 28	494 31	492 30	558 29	528 30	453 28	567 30	454 21	482 31	579 30	583 31	6128
Spacing: U	1199	1387	1240	1424	1477	1232	1365	1268	974	1356	953	1532	15407
	115	162	216	212	192	177	231	187	245	170	171	219	2297
JORGENSEN 1-4			NENE 4-129-104	F#: 14655	SOW: AL	C-O: 49447	C-W: 241208	C-G: 47469	COMP: 1/4/2000				
R&LU: 8809	799 29	865 24	1005 31	896 30	759 31	680 28	753 28	828 30	477 21	697 31	468 23	573 31	8800
Spacing: U	4276	5325	7099	6759	5951	5107	4321	5004	3612	4997	3695	4077	60223
	1048	1198	1719	1844	1866	1506	1688	1683	857	1466	1030	1156	17061
HEADINGTON OIL COMPANY													
WALLMAN 2-8			SESE 8-130-104	F#: 11440	SOW: PNA	C-O: 2807	C-W: 25551	C-G: 3933	COMP: 8/17/1985				
Unit Totals: Oil	14003	13225	14477	14249	14385	13743	13875	14819	13264	13098	11300	12544	162982
Wells: 27 Wtr	40695	41228	47847	47619	47227	43947	44231	46001	40293	43404	38271	41099	521862
Gas	8956	8847	10262	10228	10478	8647	9948	10350	7780	8328	6957	7261	108042
Pool Totals: Oil	14003	13225	14477	14249	14385	13743	13875	14819	13264	13098	11300	12544	162982
Wells: 27 Wtr	40695	41228	47847	47619	47227	43947	44231	46001	40293	43404	38271	41099	521862
Gas	8956	8847	10262	10228	10478	8647	9948	10350	7780	8328	6957	7261	108042

MEDICINE POLE HILLS - WEST RED RIVER

Annual Production by Well: 295

Operator-Lease Jan Feb Mar Apr May Jun Jul Aug Sep Oct Nov Dec 2002 Total

MEDORA - HEATH

BILLINGS

MEDORA - HEATH UNIT

AMERADA HESS CORPORATION

MEDORA HEATH-MADISON UNIT	07	SESE	11-139-102	F#: 3573	SOW: PNA	C-O: 1481454	C-W: 574756	C-G: 73638	COMP: 8/17/1964				
MEDORA HEATH-MADISON UNIT	10D	SENW	14-139-102	F#: 3644	SOW: PNA	C-O: 371878	C-W: 302772	C-G: 105113	COMP: 9/5/1964				
MEDORA HEATH-MADISON UNIT	05	SWNW	12-139-102	F#: 3709	SOW: TA	C-O: 925999	C-W: 2023368	C-G: 32150	COMP: 12/9/1964				
R&LU: 0	0 0	0 0	0 0	0 0	0 0	0 0	0 0	0 0	0				
Spacing: U	0	0	0	0	0	0	0	0	0				
	0	0	0	0	0	0	0	0	0				
MEDORA HEATH-MADISON UNIT	11	SENW	13-139-102	F#: 3750	SOW: AL	C-O: 328137	C-W: 151708	C-G: 32617	COMP: 1/14/1965				
R&LU: 7240	665 31	594 28	679 31	691 30	724 31	549 30	509 31	520 31	513 30	613 31	623 30	559 31	7239
Spacing: U	31	28	31	30	31	29	31	30	29	30	30	30	360
	157	142	157	149	157	152	155	157	152	157	152	157	1844
MEDORA HEATH-MADISON UNIT	23	NENW	23-139-102	F#: 3829	SOW: PNA	C-O: 11092	C-W: 13783	C-G: 0	COMP: 5/10/1965				
MEDORA HEATH-MADISON UNIT	17 HR	NWSE	23-139-102	F#: 3867	SOW: TAO	C-O: 1440113	C-W: 1906366	C-G: 4237	COMP: 6/22/1965				
MEDORA HEATH-MADISON UNIT	16	NESE	22-139-102	F#: 3921	SOW: TA	C-O: 228961	C-W: 153291	C-G: 0	COMP: 11/5/1965				
MEDORA HEATH-MADISON UNIT	06	NWSE	12-139-102	F#: 3938	SOW: AL	C-O: 65712	C-W: 428689	C-G: 7328	COMP: 11/2/1965				
R&LU: 1140	93 31	92 28	99 31	89 30	95 31	97 30	97 31	92 31	90 30	95 31	99 30	102 31	1140
Spacing: U	783	732	809	762	797	755	786	747	715	770	733	745	9134
	16	16	16	13	12	17	15	14	19	20	16	17	191
MEDORA HEATH-MADISON UNIT	14HR	SESE	15-139-102	F#: 3939	SOW: PNA	C-O: 1474999	C-W: 4478881	C-G: 49367	COMP: 12/31/1965				
R&LU: 0	0 0	0 0	0 0	0 0	0 0	0 0	0 0	0 0	0 0	0 0	0 0	0 0	0
Spacing: U	0	0	0	0	0	0	0	0	0	0	0	0	0
	0	0	0	0	0	0	0	0	0	0	0	0	0
MEDORA HEATH-MADISON UNIT	18HR	SWNW	24-139-102	F#: 3966	SOW: TA	C-O: 407704	C-W: 159490	C-G: 595	COMP: 1/13/1966				
MEDORA HEATH-MADISON UNIT	15	NENW	22-139-102	F#: 4012	SOW: TA	C-O: 169068	C-W: 56444	C-G: 0	COMP: 2/4/1966				
MEDORA HEATH-MADISON UNIT	20	NWNW	25-139-102	F#: 4027	SOW: PNA	C-O: 60373	C-W: 41712	C-G: 0	COMP: 4/14/1966				
MEDORA HEATH-MADISON UNIT	26D	NENE	23-139-102	F#: 6352	SOW: PNA	C-O: 1757	C-W: 17283	C-G: 382	COMP: 1/29/1987				
MEDORA HEATH-MADISON UNIT	04X HR	SWNE	11-139-102	F#: 11335	SOW: PNA	C-O: 199306	C-W: 361213	C-G: 24250	COMP: 6/21/1985				
MEDORA HEATH-MADISON UNIT	27	SESW	11-139-102	F#: 13609	SOW: AL	C-O: 473668	C-W: 1341958	C-G: 45289	COMP: 2/3/1994				
R&LU: 24584	2104 31	1873 28	2131 31	1852 27	2134 31	1998 30	2047 31	2047 31	2081 30	2154 31	2059 30	2107 31	24587
Spacing: U	16831	15281	16822	14048	16642	15757	16140	17395	16394	16843	16214	15802	194169
	109	101	104	80	104	113	100	107	284	199	155	221	1677
MEDORA HEATH-MADISON UNIT	29	SWNE	12-139-102	F#: 13795	SOW: AL	C-O: 136581	C-W: 35866	C-G: 9682	COMP: 8/2/1995				
R&LU: 10659	941 31	834 28	913 31	839 29	940 31	915 30	936 31	879 31	851 30	895 31	858 30	859 31	10660
Spacing: U	358	330	345	318	343	318	335	309	289	311	274	345	3875
	38	35	53	51	46	41	38	54	80	70	61	64	631
MEDORA HEATH-MADISON UNIT	30	SENE	14-139-102	F#: 14633	SOW: AL	C-O: 208635	C-W: 17065	C-G: 9017	COMP: 11/8/1997				
R&LU: 22098	1980 31	1892 28	2012 31	1485 23	1953 31	1689 30	1758 31	1840 31	1827 30	1937 31	1856 30	1870 31	22099
Spacing: U	485	413	472	375	517	525	615	570	529	474	415	476	5866
	234	211	177	44	56	46	46	59	87	126	118	104	1308
MHMU 31-H			NWNE	14-139-102	F#: 14865	SOW: PNA	C-O: 2207	C-W: 18191	C-G: 244	COMP: 12/3/2000			
R&LU: 0	0 0	0 0	0 0	0 0	0 0	0 0	0 0	0 0	0 0	0 0	0 0	0 0	0
Spacing: U	0	0	0	0	0	0	0	0	0	0	0	0	0
	0	0	0	0	0	0	0	0	0	0	0	0	0
Unit Totals: Oil	5783	5285	5834	4956	5846	5248	5347	5378	5362	5694	5495	5497	65725
Wells: 18 Wtr	18488	16784	18479	15533	18330	17384	17907	19051	17956	18428	17666	17398	213404
Gas	554	505	507	337	375	369	354	391	622	572	502	563	5651
Pool Totals: Oil	5783	5285	5834	4956	5846	5248	5347	5378	5362	5694	5495	5497	65725
Wells: 18 Wtr	18488	16784	18479	15533	18330	17384	17907	19051	17956	18428	17666	17398	213404
Gas	554	505	507	337	375	369	354	391	622	572	502	563	5651

Operator-Lease Jan Feb Mar Apr May Jun Jul Aug Sep Oct Nov Dec 2002 Total

MEDORA - MADISON

BILLINGS

AMERADA HESS CORPORATION

FEDERAL 19-21 HR NENW 19-139-101 F#: 13571 SOW: AL C-O: 116002 C-W: 60723 C-G: 13863 COMP: 12/30/1993
 R&LU: 8230 722 31 665 28 742 31 700 30 733 31 639 28 654 31 650 31 648 30 656 31 636 30 696 31 8141
 Spacing: N2 660 612 574 676 624 553 635 652 620 672 573 672 7523
 103 93 103 99 110 89 101 104 99 103 99 111 1214

FEDERAL 19-43H NESE 19-139-101 F#: 13711 SOW: AL C-O: 412712 C-W: 278956 C-G: 57399 COMP: 1/9/1995
 R&LU: 43804 3865 31 3471 28 3859 31 3697 30 3807 31 3669 30 3688 31 3360 29 3631 30 3727 31 3586 30 3278 29 43638
 Spacing: S2 3878 3405 3288 3808 3597 3545 3722 3620 3644 4014 3355 3746 43622
 502 486 502 444 457 477 442 504 436 447 430 689 5816

MEDORA - MADISON UNIT

AMERADA HESS CORPORATION

MEDORA HEATH-MADISON UNIT 07 SESE 11-139-102 F#: 3573 SOW: AL C-O: 370374 C-W: 3069052 C-G: 113606 COMP: 6/29/1964
 R&LU: 16097 1948 31 1638 28 1459 27 1705 30 1869 31 1900 30 1926 31 1843 31 0 0 0 0 543 9 1261 31 16092
 Spacing: U 26749 23770 21974 24962 25229 24164 24537 23246 0 0 6931 28783 230345
 478 397 323 334 464 536 488 452 0 0 93 221 3786

MEDORA HEATH-MADISON UNIT 10D SENW 14-139-102 F#: 3644 SOW: PNA C-O: 502333 C-W: 1024584 C-G: 124325 COMP: 9/13/1964

MEDORA HEATH-MADISON UNIT 04 SENW 11-139-102 F#: 3657 SOW: PNA C-O: 405276 C-W: 1028892 C-G: 0 COMP: 10/18/1964

MEDORA HEATH-MADISON UNIT 05 SWNW 12-139-102 F#: 3709 SOW: AL C-O: 459222 C-W: 715234 C-G: 6271 COMP: 11/28/1964

R&LU: 10587 904 31 818 28 898 31 813 28 918 31 852 30 921 31 888 31 842 30 897 31 897 30 944 31 10592
 Spacing: U 4486 4100 4522 4033 4511 4217 4498 4340 4062 4225 4270 4377 51641
 150 130 134 144 145 181 148 132 150 141 160 152 1767

MEDORA HEATH-MADISON UNIT 11 SENW 13-139-102 F#: 3750 SOW: PNA C-O: 167425 C-W: 473211 C-G: 3036 COMP: 1/15/1965

MEDORA HEATH-MADISON UNIT 01 SESE 2-139-102 F#: 3761 SOW: PNA C-O: 27792 C-W: 683316 C-G: 0 COMP: 1/18/1965

MEDORA HEATH-MADISON UNIT 08 SESE 10-139-102 F#: 3790 SOW: PNA C-O: 550733 C-W: 482290 C-G: 9412 COMP: 2/21/1965

MEDORA HEATH-MADISON UNIT 13 NESE 14-139-102 F#: 3797 SOW: AL C-O: 1164439 C-W: 1507692 C-G: 149361 COMP: 2/8/1965

R&LU: 19001 1853 31 1673 28 1845 31 1755 30 1602 28 1439 30 1495 31 1474 31 1426 30 1521 31 1459 30 1458 31 19000
 Spacing: U 4774 4404 4885 4620 4178 4837 4992 4796 4645 4834 4596 4506 56067
 439 415 451 511 500 498 482 529 536 482 409 431 5683

MEDORA HEATH-MADISON UNIT 23 NENW 23-139-102 F#: 3829 SOW: PNA C-O: 34767 C-W: 161292 C-G: 0 COMP: 4/28/1965

MEDORA HEATH-MADISON UNIT 17 HR NWSE 23-139-102 F#: 3867 SOW: AL C-O: 77272 C-W: 346587 C-G: 8128 COMP: 6/18/1965

R&LU: 6691 896 31 811 28 811 29 626 30 461 30 106 7 607 30 699 31 604 28 342 31 333 30 390 31 6686
 Spacing: U 8290 7410 7639 8844 9252 2084 8905 9241 8339 10003 9489 9776 99272
 176 149 150 174 156 32 166 95 70 74 70 92 1404

MEDORA HEATH-MADISON UNIT 16 NESE 22-139-102 F#: 3921 SOW: PNA C-O: 144680 C-W: 308926 C-G: 0 COMP: 11/5/1965

MEDORA HEATH-MADISON UNIT 02 SESE 3-139-102 F#: 3928 SOW: SI C-O: 519052 C-W: 8957998 C-G: 37534 COMP: 12/28/1965

R&LU: 3442 591 31 501 26 511 27 41 3 0 0 0 0 358 19 613 31 530 30 291 18 0 0 0 0 3436
 Spacing: U 20820 17407 17060 1362 0 0 11854 21444 20914 12142 0 0 123003
 62 57 61 5 0 0 44 39 62 38 0 0 368

MEDORA HEATH-MADISON UNIT 06 NWSE 12-139-102 F#: 3938 SOW: AL C-O: 249242 C-W: 732723 C-G: 11597 COMP: 10/11/1965

R&LU: 2638 217 31 211 28 230 31 205 30 219 31 225 30 226 31 213 31 207 30 220 31 229 30 237 31 2639
 Spacing: U 1809 1691 1871 1760 1842 1745 1816 1726 1651 1780 1694 1722 21107
 37 36 37 31 28 40 34 33 43 47 36 40 442

MEDORA HEATH-MADISON UNIT 14HR SESE 15-139-102 F#: 3939 SOW: AL C-O: 90152 C-W: 399368 C-G: 953 COMP: 12/24/1965

R&LU: 4118 1 4 855 30 345 12 0 0 0 0 559 14 1116 30 1258 31 4134
 Spacing: U 850 25212 11379 0 0 15262 34377 38739 125819
 1 197 79 0 0 109 270 297 953

MEDORA HEATH-MADISON UNIT 18HR SWNW 24-139-102 F#: 3966 SOW: AL C-O: 152551 C-W: 419427 C-G: 5973 COMP: 1/2/1966

R&LU: 4339 683 31 611 28 445 22 314 21 454 30 0 0 47 3 439 31 269 21 309 27 360 30 408 31 4339
 Spacing: U 11875 10937 8275 8240 11473 0 1132 11460 8102 8484 9902 10190 100070
 83 83 64 58 87 0 8 98 82 89 89 93 834

MEDORA HEATH-MADISON UNIT 21 NWNW 26-139-102 F#: 4019 SOW: PNA C-O: 35079 C-W: 140803 C-G: 0 COMP: 3/7/1966

Operator-Lease	Jan	Feb	Mar	Apr	May	Jun	Jul	Aug	Sep	Oct	Nov	Dec	2002 Total
MHMU 12D			SWSE	13-139-102	F#: 4024	SOW: PNA	C-O: 144520	C-W: 384133	C-G: 698	COMP: 5/10/1966			
R&LU: 0	0 0	0 0	0 0	0 0	0 0	0 0	0 0	0 0	0 0				0
Spacing: U	0	0	0	0	0	0	0	0	0				0
	0	0	0	0	0	0	0	0	0				0
MEDORA HEATH-MADISON UNIT	03		SENW	10-139-102	F#: 4025	SOW: AL	C-O: 666253	C-W: 3127999	C-G: 19689	COMP: 4/1/1966			
R&LU: 23894	2458 31	2088 28	2056 31	1982 30	2137 31	2094 30	2214 31	2002 31	1287 21	1792 28	1897 30	1888 31	23895
Spacing: U	18329	16667	19005	18794	18377	16990	17111	17434	11706	16370	17526	17150	205459
	215	194	205	177	138	129	185	342	186	229	254	252	2506
MEDORA HEATH-MADISON UNIT	20		NWNW	25-139-102	F#: 4027	SOW: AL	C-O: 506582	C-W: 2247931	C-G: 27665	COMP: 4/12/1966			
R&LU: 8911	713 31	660 28	778 31	668 27	806 31	723 29	793 31	802 31	752 30	761 31	719 30	737 31	8912
Spacing: U	6079	5563	6109	5200	6059	5520	5976	5867	5684	5913	5774	5794	69538
	91	88	107	137	94	88	113	92	108	99	81	80	1178
MEDORA HEATH-MADISON UNIT	19		SWSE	24-139-102	F#: 4079	SOW: AL	C-O: 430317	C-W: 1260325	C-G: 20224	COMP: 6/19/1966			
R&LU: 2781	246 31	211 28	240 31	247 30	250 31	250 30	242 31	226 31	208 30	218 31	231 30	212 31	2781
Spacing: U	1377	1249	1348	1310	1803	1370	1396	1401	1347	1215	1176	1181	16173
	38	34	38	39	31	36	31	33	46	40	36	39	441
MEDORA HEATH-MADISON UNIT	26D		NENE	23-139-102	F#: 6352	SOW: PNA	C-O: 102469	C-W: 645694	C-G: 2127	COMP: 1/8/1978			
MEDORA HEATH-MADISON UNIT	04X HR		SWNE	11-139-102	F#: 11335	SOW: AL	C-O: 198395	C-W: 1032938	C-G: 35240	COMP: 5/4/1993			
R&LU: 21093	1610 31	1589 28	1923 31	1457 25	1883 31	1687 30	1786 31	1831 31	1746 30	1874 31	1831 30	1882 31	21099
Spacing: U	18956	17533	19342	14360	19782	19644	20287	19514	18018	18662	18119	19171	223388
	413	400	451	368	533	493	451	415	682	624	495	410	5735
MEDORA HEATH-MADISON UNIT	28H		NWSE	15-139-102	F#: 13760	SOW: TA	C-O: 97	C-W: 0	C-G: 0	COMP: 7/12/1995			
R&LU: 0	0 0	0 0	0 0	0 0	0 0	0 0	0 0	0 0	0 0	0 0	0 0	0 0	0
Spacing: U	0	0	0	0	0	0	0	0	0	0	0	0	0
	0	0	0	0	0	0	0	0	0	0	0	0	0
MEDORA HEATH-MADISON UNIT	29		SWNE	12-139-102	F#: 13795	SOW: PNA	C-O: 5551	C-W: 35862	C-G: 1249	COMP: 8/2/1995			
R&LU: 0	0 0	0 0	0 0	0 0	0 0	0 0	0 0	0 0	0 0	0 0	0 0	0 0	0
Spacing: U	0	0	0	0	0	0	0	0	0	0	0	0	0
	0	0	0	0	0	0	0	0	0	0	0	0	0
MHMU 31-H			NWNE	14-139-102	F#: 14865	SOW: AL	C-O: 161633	C-W: 241102	C-G: 29621	COMP: 2/6/1999			
R&LU: 26945			108 10	858 30	2289 31	2470 30	2960 31	3220 31	2838 29	3558 29	4040 30	4663 31	27004
Spacing: U			1961	8050	10998	9898	9943	9674	8743	10409	11149	9654	90479
			57	140	359	461	447	419	542	796	803	862	4886
Unit Totals: Oil	12119	10811	11304	10671	12889	12601	13920	14250	10709	12342	13655	15338	150609
Wells: 25 Wtr	123544	110731	113991	101535	114354	115681	123826	130143	93211	109299	125003	151043	1412361
Gas	2182	1983	2078	2118	2536	2691	2676	2679	2507	2768	2796	2969	29983
Pool Totals: Oil	16706	14947	15905	15068	17429	16909	18262	18260	14988	16725	17877	19312	202388
Wells: 27 Wtr	128082	114748	117853	106019	118575	119779	128183	134415	97475	113985	128931	155461	1463506
Gas	2787	2562	2683	2661	3103	3257	3219	3287	3042	3318	3325	3769	37013

MIDDLE CREEK - MADISON
GRIFFON & ASSOCIATES, L.L.C.

MCKENZIE

GRIFFON SHAIDE	1-3		NWSW	3-150-103	F#: 7422	SOW: PNA	C-O: 1872	C-W: 4655	C-G: 535	COMP: 7/15/1980			
BULL BUTTE-SHAIDE	3-2		NESE	3-150-103	F#: 11550	SOW: AL	C-O: 20295	C-W: 20347	C-G: 10275	COMP: 2/3/2001			
R&LU: 9351	939 31	825 28	893 31	828 30	856 31	785 30	760 31	773 31	714 30	727 31	737 30	762 31	9599
Spacing: SE	784	730	749	645	716	574	597	585	583	556	619	551	7689
	465	420	465	450	465	450	465	465	465	465	450	465	5490
Pool Totals: Oil	939	825	893	828	856	785	760	773	714	727	737	762	9599
Wells: 2 Wtr	784	730	749	645	716	574	597	585	583	556	619	551	7689
Gas	465	420	465	450	465	450	465	465	465	465	450	465	5490

Operator-Lease Jan Feb Mar Apr May Jun Jul Aug Sep Oct Nov Dec 2002 Total

MIDWAY - DEVONIAN

WILLIAMS

RANCH OIL COMPANY

HOVE 12-28															
R&LU: 0	0 0	0 0	0 0	0 0	0 0	0 0	0 0	0 0	0 0	0 0	0 0	0 0	0 0	0 0	0
Spacing: N2	0	0	0	0	0	0	0	0	0	0	0	0	0	0	0
	0	0	0	0	0	0	0	0	0	0	0	0	0	0	0

MIDWAY - MADISON

WILLIAMS

CITATION OIL & GAS CORP.

LEONARDO FEE 1															

MIDWAY - RED RIVER

WILLIAMS

KOCH INDUSTRIES, INC.

NELSON 21-29															

RANCH OIL COMPANY

NELSON 43-29															

MIDWAY - SILURIAN

WILLIAMS

KOCH INDUSTRIES, INC.

OLSON 1-29															

NELSON 21-29															

RANCH OIL COMPANY

NELSON 13-28 SWD															

NELSON 43-29															

R&LU: 0	0 0	0 0	0 0	0 0	0 0	0 0	0 0	0 0	0 0	0 0	0 0	0 0	0 0	0 0	0
---------	-----	-----	-----	-----	-----	-----	-----	-----	-----	-----	-----	-----	-----	-----	---

Spacing: S2*	0	0	0	0	0	0	0	0	0	0	0	0	0	0	0
--------------	---	---	---	---	---	---	---	---	---	---	---	---	---	---	---

	0	0	0	0	0	0	0	0	0	0	0	0	0	0	0
--	---	---	---	---	---	---	---	---	---	---	---	---	---	---	---

HOVE 12-28															

Pool Totals: Oil	0	0	0	0	0	0	0	0	0	0	0	0	0	0	0
------------------	---	---	---	---	---	---	---	---	---	---	---	---	---	---	---

Wells: 5 Wtr	0	0	0	0	0	0	0	0	0	0	0	0	0	0	0
--------------	---	---	---	---	---	---	---	---	---	---	---	---	---	---	---

Gas	0	0	0	0	0	0	0	0	0	0	0	0	0	0	0
-----	---	---	---	---	---	---	---	---	---	---	---	---	---	---	---

MIDWAY - STONEWALL

WILLIAMS

CITATION OIL & GAS CORP.

LEONARDO FEE 1															

SCHMIDT 30-8															

R&LU: 8874	740 31	595 28	687 28	798 30	788 29	688 26	824 29	803 31	736 30	760 31	729 30	732 31	8880
------------	--------	--------	--------	--------	--------	--------	--------	--------	--------	--------	--------	--------	------

Spacing: NE	412	353	487	447	463	242	237	225	227	457	515	513	4578
-------------	-----	-----	-----	-----	-----	-----	-----	-----	-----	-----	-----	-----	------

	896	819	852	1190	1241	1055	1174	1349	1272	936	1230	1076	13090
--	-----	-----	-----	------	------	------	------	------	------	-----	------	------	-------

Pool Totals: Oil	740	595	687	798	788	688	824	803	736	760	729	732	8880
------------------	-----	-----	-----	-----	-----	-----	-----	-----	-----	-----	-----	-----	------

Wells: 2 Wtr	412	353	487	447	463	242	237	225	227	457	515	513	4578
--------------	-----	-----	-----	-----	-----	-----	-----	-----	-----	-----	-----	-----	------

Gas	896	819	852	1190	1241	1055	1174	1349	1272	936	1230	1076	13090
-----	-----	-----	-----	------	------	------	------	------	------	-----	------	------	-------

MIKKELSON - BAKKEN

BILLINGS

APACHE CORPORATION

FEDERAL 1-5															

MINNESOTA - MADISON

BURKE

H&R WELL SERVICES, INC.

FISHER 1															

R&LU: 0	0 0	0 0	0 0	0 0	0 0	0 0	0 0	0 0	0 0	0 0	0 0	0 0	0 0	0 0	0
---------	-----	-----	-----	-----	-----	-----	-----	-----	-----	-----	-----	-----	-----	-----	---

Spacing: ESE	0	0	0	0	0	0	0	0	0	0	0	0	0	0	0
--------------	---	---	---	---	---	---	---	---	---	---	---	---	---	---	---

	0	0	0	0	0	0	0	0	0	0	0	0	0	0	0
--	---	---	---	---	---	---	---	---	---	---	---	---	---	---	---

UNION TEXAS PETROLEUM CORP.

KOCH 2-28															

Pool Totals: Oil	0	0	0	0	0	0	0	0	0	0	0	0	0	0	0
------------------	---	---	---	---	---	---	---	---	---	---	---	---	---	---	---

Wells: 2 Wtr	0	0	0	0	0	0	0	0	0	0	0	0	0	0	0
--------------	---	---	---	---	---	---	---	---	---	---	---	---	---	---	---

Gas	0	0	0	0	0	0	0	0	0	0	0	0	0	0	0
-----	---	---	---	---	---	---	---	---	---	---	---	---	---	---	---

Operator-Lease Jan Feb Mar Apr May Jun Jul Aug Sep Oct Nov Dec 2002 Total

**MISSOURI RIDGE - BIRDBEAR
CONOCO INC.**

WILLIAMS

RIEDER 1-4 W2SE 4-155-101 F#: 10145 SOW: PNA C-O: 59266 C-W: 70168 C-G: 64506 COMP: 8/2/1983
 JENSEN 4 2 SESW 4-155-101 F#: 10840 SOW: PNA C-O: 93547 C-W: 43927 C-G: 109443 COMP: 11/5/1984

JOURNEY OPERATING, L.L.C.

RIEDER 1-9R NWNW9-155-101 F#: 13666 SOW: AL C-O: 82319 C-W: 73126 C-G: 61328 COMP: 7/16/1994
 R&LU: 5293 459 31 407 25 493 31 473 30 450 31 353 30 0 1 417 25 514 30 489 31 453 30 455 31 4963
 Spacing: NW 909 774 1021 913 960 931 5 1342 1128 1031 1029 1015 11058
 66 72 128 163 152 125 18 182 186 170 186 82 1530

MERIDIAN OIL, INC.

ROBERT RIEDER 1 NWNW9-155-101 F#: 8426 SOW: PNA C-O: 320395 C-W: 40827 C-G: 183750 COMP: 7/6/1981

NUCORP ENERGY, INC.

RIEDER 2 NWNW 9-155-101 F#: 8694 SOW: PNA C-O: 32620 C-W: 33823 C-G: 24726 COMP: 8/20/1981

WESTPORT OIL & GAS COMPANY, L.P.

JENSEN 4 1 NESW 4-155-101 F#: 6306 SOW: AL C-O: 47528 C-W: 5057 C-G: 24031 COMP: 8/14/1996
 R&LU: 5687 562 31 430 27 499 31 465 30 470 31 458 30 455 31 464 30 431 29 449 30 434 30 444 31 5561
 Spacing: SW 63 53 58 45 44 46 33 20 10 42 55 70 539
 338 295 265 232 317 271 306 297 273 286 289 264 3433

JENSEN 5 1 NESE 5-155-101 F#: 6642 SOW: PNA C-O: 37554 C-W: 8145 C-G: 9828 COMP: 2/2/1982

CLARK 1 SESW 5-155-101 F#: 6757 SOW: PNA C-O: 329 C-W: 2515 C-G: 959 COMP: 11/15/2001
 R&LU: 327 37 30 43 28 0 0 0 0 0 0 0 0 0 0 0 80
 Spacing: SW 538 392 0 0 0 0 0 0 0 930
 226 106 0 0 0 0 0 0 0 332

WINTER LESNICK 2 SESE 5-155-101 F#: 10647 SOW: AL C-O: 325102 C-W: 133452 C-G: 339004 COMP: 8/20/1984
 R&LU: 10095 876 31 795 28 870 31 839 30 875 31 858 30 720 27 940 31 869 30 800 29 878 30 909 31 10229
 Spacing: SE 1069 951 1061 943 1138 1108 1018 1147 1068 1005 1219 1080 12807
 1029 1023 1084 1264 1355 1109 1141 1183 1099 1214 1072 1071 13644

ALLISON 1 NENE 8-155-101 F#: 10837 SOW: PNA C-O: 117873 C-W: 119810 C-G: 107193 COMP: 7/25/1984
 Pool Totals: Oil 1934 1675 1862 1777 1795 1669 1175 1821 1814 1738 1765 1808 20833
 Wells: 10 Wtr 2579 2170 2140 1901 2142 2085 1056 2509 2206 2078 2303 2165 25334
 Gas 1659 1496 1477 1659 1824 1505 1465 1662 1558 1670 1547 1417 18939

**MISSOURI RIDGE - MADISON
WESTPORT OIL & GAS COMPANY, L.P.**

WILLIAMS

JENSEN 5 1 NESE 5-155-101 F#: 6642 SOW: AL C-O: 174371 C-W: 340298 C-G: 112859 COMP: 8/27/1984
 R&LU: 5116 497 29 402 28 453 30 420 30 427 31 413 30 428 31 432 31 397 27 437 31 400 30 427 31 5133
 Spacing: SE 1956 1653 1809 1790 1828 1782 1927 1752 1627 1768 1826 1829 21547
 189 230 336 310 270 243 307 269 261 238 184 184 3021

JENSEN 4 3 SESW 4-155-101 F#: 11704 SOW: AL C-O: 208785 C-W: 288850 C-G: 155032 COMP: 9/25/1985
 R&LU: 5525 459 31 449 28 503 31 471 30 497 31 478 30 480 29 493 31 453 29 480 31 441 30 483 31 5687
 Spacing: SW 1315 1215 1246 1221 1274 1201 1281 1253 1232 1252 1195 1241 14926
 476 474 506 36 61 121 174 150 74 3 0 5 2080

Pool Totals: Oil 956 851 956 891 924 891 908 925 850 917 841 910 10820
 Wells: 2 Wtr 3271 2868 3055 3011 3102 2983 3208 3005 2859 3020 3021 3070 36473
 Gas 665 704 842 346 331 364 481 419 335 241 184 189 5101

**MISSOURI RIDGE - RED RIVER
CONOCO INC.**

WILLIAMS

BOOKE 1 NWNW 8-155-101 F#: 6806 SOW: PNA C-O: 170189 C-W: 73185 C-G: 114709 COMP: 4/5/1979

WESTPORT OIL & GAS COMPANY, L.P.

JENSEN 4 1 NESW 4-155-101 F#: 6306 SOW: PNA C-O: 266487 C-W: 11764 C-G: 189706 COMP: 6/7/1978

Operator-Lease	Jan	Feb	Mar	Apr	May	Jun	Jul	Aug	Sep	Oct	Nov	Dec	2002 Total
CLARK 1			SESW	5-155-101	F#: 6757	SOW: SI	C-O: 587599	C-W: 275361	C-G: 352044	COMP: 8/13/1979			
R&LU: 0	0 0	0 0	0 0	0 0	0 0	0 0	0 0	0 0	0 0	0 0			0
Spacing: W2	0	0	0	0	0	0	0	0	0	0			0
	0	0	0	0	0	0	0	0	0	0			0
WINTER LESNICK 1			SESE	5-155-101	F#: 10414	SOW: AL	C-O: 202258	C-W: 67364	C-G: 276285	COMP: 2/1/1984			
R&LU: 10429	874 30	759 28	840 31	908 30	952 31	750 30	871 31	930 31	881 30	996 31	875 30	903 31	10539
Spacing: E2	447	317	403	498	565	383	457	506	538	644	494	554	5806
	450	388	438	436	480	427	429	421	407	407	398	413	5094
Pool Totals: Oil	874	759	840	908	952	750	871	930	881	996	875	903	10539
Wells: 4 Wtr	447	317	403	498	565	383	457	506	538	644	494	554	5806
Gas	450	388	438	436	480	427	429	421	407	407	398	413	5094
MISSOURI RIDGE - STONEWALL						WILLIAMS							
CONOCO INC.													
BOOKE 1			NWNE	8-155-101	F#: 6806	SOW: PNA	C-O: 230840	C-W: 141991	C-G: 119604	COMP: 8/25/1979			
WESTPORT OIL & GAS COMPANY, L.P.													
JENSEN 4 1			NESW	4-155-101	F#: 6306	SOW: SI	C-O: 9381	C-W: 3796	C-G: 10717	COMP: 7/19/1979			
R&LU: 0	0 0	0 0	0 0	0 0	0 0	0 0	0 0	0 0	0 0	0 0	0 0	0 0	0
Spacing: W2	0	0	0	0	0	0	0	0	0	0	0	0	0
	0	0	0	0	0	0	0	0	0	0	0	0	0
JENSEN 5 1			NESE	5-155-101	F#: 6642	SOW: PNA	C-O: 107904	C-W: 23384	C-G: 91669	COMP: 3/3/1979			
CLARK 1			SESW	5-155-101	F#: 6757	SOW: AL	C-O: 240191	C-W: 69327	C-G: 205495	COMP: 8/26/1979			
R&LU: 3558	0 1	0 0	29 19	865 28	212 23	392 29	376 23	309 31	302 29	451 31	399 26	493 29	3828
Spacing: W2	17	0	366	702	1538	4056	2981	1365	878	1321	1008	1377	15609
	7	0	73	528	193	441	380	350	319	404	401	387	3483
WINTER LESNICK 1			SESE	5-155-101	F#: 10414	SOW: AL	C-O: 46096	C-W: 14518	C-G: 75785	COMP: 5/10/1984			
R&LU: 1157	98 30	84 28	93 31	101 30	106 31	83 30	97 31	103 31	97 30	111 31	97 30	100 31	1170
Spacing: E2	50	35	45	55	63	43	51	56	60	72	55	62	647
	112	100	112	110	116	109	111	110	107	108	106	109	1310
Pool Totals: Oil	98	84	122	966	318	475	473	412	399	562	496	593	4998
Wells: 5 Wtr	67	35	411	757	1601	4099	3032	1421	938	1393	1063	1439	16256
Gas	119	100	185	638	309	550	491	460	426	512	507	496	4793
MOCCASIN CREEK - BAKKEN						DUNN							
SHELL OIL CO.													
BURBANK BIA 23-8			NESW	8-147-93	F#: 8709	SOW: PNA	C-O: 5916	C-W: 2939	C-G: 197	COMP: 8/5/1982			
MOHALL - MADISON						BOTTINEAU, RENVILLE							
SKELLY OIL CO.													
LOUIS ERICKSON 1			SWSW	30-162-83	F#: 3295	SOW: PNA	C-O: 80	C-W: 2405	C-G: 0	COMP: 1/23/1963			
MOHALL - MADISON UNIT													
EAGLE OPERATING, INC.													
CITY OF MOHALL 1			SWSW	31-162-83	F#: 3561	SOW: PNA	C-O: 53055	C-W: 342191	C-G: 0	COMP: 5/30/1964			
RHODA RACKE 1			SWNE	6-161-83	F#: 3714	SOW: AL	C-O: 469297	C-W: 1179925	C-G: 0	COMP: 11/2/1964			
R&LU: 3925	318 31	300 28	323 31	318 30	312 31	350 29	318 31	351 31	336 30	299 31	309 30	308 31	3842
Spacing: U	3379	3636	3729	3270	3230	3161	3129	3716	3270	3379	3270	3379	40548
	0	0	0	0	0	0	0	0	0	0	0	0	0
GAIL HUTTON 1			NESW	6-161-83	F#: 3756	SOW: AL	C-O: 127047	C-W: 868447	C-G: 0	COMP: 1/11/1965			
R&LU: 904	103 31	82 28	88 31	92 30	98 31	49 14	55 15	52 31	45 30	66 31	87 30	88 31	905
Spacing: U	1984	1792	1984	1920	1984	896	960	1984	1920	1984	1920	1984	21312
	0	0	0	0	0	0	0	0	0	0	0	0	0
SAM SIMPSON ET AL 1			NESE	6-161-83	F#: 3757	SOW: AL	C-O: 351438	C-W: 504034	C-G: 0	COMP: 12/26/1964			
R&LU: 5682	531 31	469 28	512 31	497 30	445 31	543 29	501 31	494 31	479 30	497 31	495 30	501 31	5964
Spacing: U	1798	1508	1798	2213	1798	1561	1339	1798	1740	1798	1740	1798	20889
	0	0	0	0	0	0	0	0	0	0	0	0	0

Operator-Lease	Jan	Feb	Mar	Apr	May	Jun	Jul	Aug	Sep	Oct	Nov	Dec	2002 Total
RING 1			SWSW 32-162-83		F#: 3784	SOW: AL	C-O: 259208		C-W: 300419	C-G: 2749		COMP: 1/21/1965	
R&LU: 2658	236 31	207 28	237 31	225 30	227 31	218 30	221 31	229 31	219 30	238 31	223 29	224 31	2704
Spacing: U	780	645	714	691	790	690	1062	890	1237	690	667	1500	10356
	0	0	0	0	0	0	0	0	0	0	0	0	0
SKELLY HUTTON 1			NENW 6-161-83		F#: 3785	SOW: AL	C-O: 339359		C-W: 2285714	C-G: 32834		COMP: 2/16/1965	
R&LU: 5181	478 31	446 28	459 31	492 30	525 31	147 13	388 31	536 31	388 23	478 31	458 30	464 31	5259
Spacing: U	5580	5040	5580	5400	5793	4340	5580	5654	4140	5588	5400	5580	63675
	0	0	0	0	0	0	0	0	0	0	0	0	0
MOHALL PARK 1			NESW 31-162-83		F#: 3828	SOW: AL	C-O: 165136		C-W: 484060	C-G: 0		COMP: 3/21/1965	
R&LU: 2775	267 31	240 28	218 26	10 3	253 29	200 21	263 31	253 31	241 30	257 31	224 30	245 31	2671
Spacing: U	4200	4000	4500	4350	4900	3908	4312	4127	3750	3875	3750	3875	49547
	0	0	0	0	0	0	0	0	0	0	0	0	0
IVAN GEHRINGER T-1 1			SWNE 31-162-83		F#: 3848	SOW: AL	C-O: 132955		C-W: 164940	C-G: 0		COMP: 4/11/1965	
R&LU: 2017	181 28	158 25	175 28	174 26	169 28	163 29	165 28	176 31	163 27	171 28	160 29	163 28	2018
Spacing: U	1080	1121	1198	978	1064	1102	1214	1288	1139	1156	1102	1053	13495
	0	0	0	0	0	0	0	0	0	0	0	0	0
IVAN GEHRINGER T-2 1			SWNW 31-162-83		F#: 3849	SOW: AL	C-O: 229427		C-W: 858714	C-G: 0		COMP: 4/26/1965	
R&LU: 4183	372 28	336 25	373 28	358 26	349 28	336 29	339 28	352 30	335 27	353 28	343 30	342 28	4188
Spacing: U	2220	2303	2463	2011	2156	2233	2495	2514	2340	2376	2310	2165	27586
	0	0	0	0	0	0	0	0	0	0	0	0	0
ANNA V. ROUSE, ET AL 1			SWSE 31-162-83		F#: 3874	SOW: AL	C-O: 494838		C-W: 709351	C-G: 0		COMP: 6/8/1965	
R&LU: 5894	486 31	452 28	484 31	477 30	469 31	469 29	489 31	420 31	448 30	485 31	467 30	486 31	5632
Spacing: U	2460	2560	2620	2281	2500	1341	1716	1312	60	62	60	62	17034
	0	0	0	0	0	0	0	0	0	0	0	0	0
SAM SIMPSON ET AL 2			NENE 6-161-83		F#: 3875	SOW: AL	C-O: 349295		C-W: 324660	C-G: 0		COMP: 6/7/1965	
R&LU: 3829	359 31	311 26	321 28	359 26	304 30	347 29	309 28	340 31	310 29	321 30	311 30	324 30	3916
Spacing: U	1116	1008	1008	1967	1080	1044	1008	1672	1044	1080	1080	1080	14187
	0	0	0	0	0	0	0	0	0	0	0	0	0
CARL O. GILSETH ET UX 1			SWNW 5-161-83		F#: 3890	SOW: AL	C-O: 130714		C-W: 692015	C-G: 0		COMP: 6/27/1965	
R&LU: 3273	301 30	263 28	328 31	293 29	318 31	281 29	172 31	343 31	287 30	327 30	277 29	118 2	3308
Spacing: U	3003	3654	4005	2904	3082	2900	3081	3100	2809	3000	1500	200	33238
	0	0	0	0	0	0	0	0	0	0	0	0	0
E. M. DAVIS 1			NESE 31-162-83		F#: 3913	SOW: AL	C-O: 174157		C-W: 278169	C-G: 0		COMP: 7/27/1965	
R&LU: 2466	215 31	170 28	205 31	199 30	138 21	160 21	226 31	212 31	196 30	196 31	206 30	196 31	2319
Spacing: U	1500	1319	1837	1338	1995	1567	2612	1712	810	837	810	837	17174
	0	0	0	0	0	0	0	0	0	0	0	0	0
GEORGE SHURSON, ET AL 1			SWSE 6-161-83		F#: 3996	SOW: AL	C-O: 247663		C-W: 779822	C-G: 0		COMP: 12/30/1965	
R&LU: 1938	103 14	162 28	180 31	176 30	179 31	173 29	155 29	168 31	163 30	164 28	166 30	168 31	1957
Spacing: U	1708	3416	3782	3660	3782	3417	3277	4012	3600	3416	3660	3782	41512
	0	0	0	0	0	0	0	0	0	0	0	0	0
CARL GILSETH 1			SWSW 5-161-83		F#: 4014	SOW: AL	C-O: 170219		C-W: 746027	C-G: 0		COMP: 1/14/1966	
R&LU: 2467	212 31	216 28	243 31	210 30	222 31	203 29	213 28	211 31	217 30	207 31	210 30	225 31	2589
Spacing: U	3565	3220	3565	3335	3565	3214	2970	3473	3450	3565	3450	3565	40937
	0	0	0	0	0	0	0	0	0	0	0	0	0
GEORGE WITTEMAN 1-A			NENE 7-161-83		F#: 4180	SOW: WI	C-O: 57135		C-W: 878871	C-G: 0		COMP: 11/9/1966	
R&LU: 592	68 31	62 28	53 31	65 30	58 31	87 30	48 23	62 31	35 19	96 31	57 30	3 2	694
Spacing: U	3038	3188	3387	3040	3038	2940	2254	3038	1862	3038	2940	196	31959
	0	0	0	0	0	0	0	0	0	0	0	0	0
IVAN GEHRINGER 3			NENE 31-162-83		F#: 5325	SOW: AL	C-O: 123677		C-W: 102907	C-G: 0		COMP: 7/19/1974	
R&LU: 3300	302 28	273 25	303 28	291 26	282 28	272 29	274 28	208 22	271 27	285 28	276 30	271 28	3308
Spacing: U	1800	1868	1997	1630	1764	1827	2023	1471	1898	1926	1890	1756	21850
	0	0	0	0	0	0	0	0	0	0	0	0	0

Operator-Lease	Jan	Feb	Mar	Apr	May	Jun	Jul	Aug	Sep	Oct	Nov	Dec	2002 Total
IVAN GEHRINGER 4			NENW 31-162-83	F#: 5378	SOW: AL	C-O: 83254	C-W: 91286	C-G: 0	COMP: 12/15/1973				
R&LU: 1675	151 28	136 25	151 28	145 26	141 28	137 29	138 28	124 26	136 27	143 28	139 30	138 28	1679
Spacing: U	900	933	999	815	868	899	1011	858	948	963	930	878	11002
	0	0	0	0	0	0	0	0	0	0	0	0	0
WADE 30-1			SWSE 30-162-83	F#: 5854	SOW: AL	C-O: 70521	C-W: 8412	C-G: 0	COMP: 10/1/1976				
R&LU: 2226	178 28	149 22	187 30	192 30	197 31	186 30	188 31	184 31	178 30	184 30	187 30	187 31	2197
Spacing: U	42	22	20	28	10	20	27	28	30	20	28	26	301
	0	0	0	0	0	0	0	0	0	0	0	0	0
CARL O. GILSETH ET UX 2-R			N2NW 5-161-83	F#: 6206	SOW: AL	C-O: 35306	C-W: 323363	C-G: 0	COMP: 11/5/1977				
R&LU: 1543	154 31	103 22	42 8	149 30	152 30	120 25	181 16	162 30	137 29	166 31	135 29	58 31	1559
Spacing: U	1547	696	495	1496	1518	1250	819	1500	1384	1550	2900	1550	16705
	0	0	0	0	0	0	0	0	0	0	0	0	0
ERICKSON 30-1			NESW 30-162-83	F#: 6363	SOW: AL	C-O: 24592	C-W: 14328	C-G: 0	COMP: 5/20/1978				
R&LU: 851	71 31	63 28	71 28	69 30	73 31	68 30	72 31	67 31	75 30	60 30	189 30	65 31	943
Spacing: U	54	74	56	51	51	51	58	55	42	38	60	62	652
	0	0	0	0	0	0	0	0	0	0	0	0	0
RING 2			NESW 32-162-83	F#: 7799	SOW: AL	C-O: 27914	C-W: 29675	C-G: 1993	COMP: 10/16/1980				
R&LU: 725	64 30	56 27	64 30	64 29	58 30	61 29	62 30	63 30	60 29	63 30	61 30	61 31	737
Spacing: U	195	161	179	173	210	174	265	222	309	180	180	399	2647
	0	0	0	0	0	0	0	0	0	0	0	0	0
WADE 1			SWNW 32-162-83	F#: 8164	SOW: AL	C-O: 29305	C-W: 10937	C-G: 3569	COMP: 7/29/1981				
R&LU: 1047	55 31	70 25	101 31	108 17	77 26	107 30	75 26	94 31	89 24	90 23	100 30	39 31	1005
Spacing: U	104	62	78	43	65	75	65	78	60	58	45	47	780
	0	0	0	0	0	0	0	0	0	0	0	0	0
GAIL HUTTON 2			SWNW 6-161-83	F#: 9823	SOW: WI	C-O: 130747	C-W: 517819	C-G: 0	COMP: 2/17/1983				
R&LU: 5251	493 31	394 28	457 31	445 30	449 31	445 29	444 31	429 31	411 28	464 31	433 30	441 30	5305
Spacing: U	2790	2520	2790	2700	2790	2610	2540	3173	2520	2790	2700	2700	32623
	0	0	0	0	0	0	0	0	0	0	0	0	0
ERICKSON-STATE 1-36			NENE 36-162-84	F#: 5186	SOW: AL	C-O: 108504	C-W: 143096	C-G: 731	COMP: 8/12/1972				
R&LU: 5027	455 31	399 28	437 31	428 30	430 31	430 30	379 27	418 31	390 30	405 31	386 30	406 31	4963
Spacing: U	872	336	372	360	1000	361	483	722	360	372	360	372	5970
	0	0	0	0	0	0	0	0	0	0	0	0	0
CROOKS 15-25			SWSE 25-162-84	F#: 5247	SOW: WI	C-O: 63004	C-W: 348411	C-G: 1425	COMP: 7/19/1973				
R&LU: 1698	105 20	164 28	113 19	166 30	159 31	162 29	160 29	162 31	149 30	159 31	172 30	156 31	1827
Spacing: U	2000	1400	1200	1500	1972	1420	2817	2317	1500	1550	1500	1550	20726
	0	0	0	0	0	0	0	0	0	0	0	0	0
Unit Totals: Oil	6258	5681	6125	6002	6084	5714	5835	6110	5758	6174	6071	5677	71489
Wells: 26 Wtr	47715	46482	50356	48154	51005	43001	47117	50714	42222	45291	44252	40396	556705
Gas	0	0	0	0	0	0	0	0	0	0	0	0	0
Pool Totals: Oil	6258	5681	6125	6002	6084	5714	5835	6110	5758	6174	6071	5677	71489
Wells: 27 Wtr	47715	46482	50356	48154	51005	43001	47117	50714	42222	45291	44252	40396	556705
Gas	0	0	0	0	0	0	0	0	0	0	0	0	0

MOLINE - RED RIVER

MCKENZIE

PDC CORPORATION

DAVIS-CHOCTAW CROSS 24-32			E2SW 32-149-102	F#: 14992	SOW: F	C-O: 45019	C-W: 7636	C-G: 34911	COMP: 3/31/2001				
R&LU: 18265	1884 31	1626 28	1749 31	1589 30	1608 31	1409 30	1461 31	1426 31	1371 30	1395 31	1306 30	1322 31	18146
Spacing: SW	431	389	365	409	384	404	387	304	381	378	373	347	4552
	2441	2092	2156	2061	2035	1960	1937	1966	1808	1829	1712	1676	23673

W. H. HUNT TRUST ESTATE

CROSS 1			NWSW 32-149-102	F#: 8592	SOW: PNA	C-O: 19651	C-W: 2313	C-G: 27627	COMP: 8/18/1981				
Pool Totals: Oil	1884	1626	1749	1589	1608	1409	1461	1426	1371	1395	1306	1322	18146
Wells: 2 Wtr	431	389	365	409	384	404	387	304	381	378	373	347	4552
Gas	2441	2092	2156	2061	2035	1960	1937	1966	1808	1829	1712	1676	23673

MONDAK - BAKKEN

MCKENZIE

ANR PRODUCTION COMPANY

USA 42-8			SENE 8-147-103	F#: 8314	SOW: PNA	C-O: 271	C-W: 1414	C-G: 0	COMP: 12/1/1982
USA 34-5-113			SWSE 5-148-104	F#: 8327	SOW: PNA	C-O: 172	C-W: 253	C-G: 115	COMP: 6/17/1982
USA 34-20			SWSE 20-147-104	F#: 8633	SOW: DRY	C-O: 649	C-W: 170	C-G: 0	COMP: 10/18/1985

HILLIARD OIL & GAS, INC.

BURLINGTON NORTHERN 1			NESE 33-147-103	F#: 8821	SOW: DRY	C-O: 268	C-W: 0	C-G: 0	COMP: 10/18/1985
-----------------------	--	--	-----------------	----------	----------	----------	--------	--------	------------------

MONDAK - DUPEROW

MCKENZIE

ANR PRODUCTION COMPANY

BURNS 44-21			SESE 21-149-104	F#: 7209	SOW: PNA	C-O: 24750	C-W: 186657	C-G: 15666	COMP: 3/14/1981
USA 42-8			SENE 8-147-103	F#: 8314	SOW: PNA	C-O: 1851	C-W: 6060	C-G: 1370	COMP: 5/7/1982

NANCE PETROLEUM CORPORATION

FEDERAL 16-28X			NESE 28-148-104	F#: 14974	SOW: AL	C-O: 188089	C-W: 1081	C-G: 213172	COMP: 10/14/2000				
R&LU: 56503	7188 31	6267 28	6273 31	5757 30	5444 31	4916 30	4863 31	3358 26	3690 30	1897 16	2783 18	3864 30	56300
Spacing: E2	15	25	22	30	9	3	27	17	0	47	8	31	234
	9968	9094	9366	9695	10103	9341	9847	6539	7359	3996	5329	7586	98223

FEDERAL 3-28			NENW 28-148-104	F#: 15030	SOW: AL	C-O: 16851	C-W: 3051	C-G: 13858	COMP: 3/16/2001				
R&LU: 6902	696 26	676 28	670 31	592 30	480 23	273 10	783 30	641 31	584 29	271 16	749 30	573 31	6988
Spacing: W2	116	130	134	123	64	20	92	137	112	104	162	124	1318
	640	659	581	371	468	231	823	689	546	327	746	605	6686

Pool Totals: Oil	7884	6943	6943	6349	5924	5189	5646	3999	4274	2168	3532	4437	63288
Wells: 4 Wtr	131	155	156	153	73	23	119	154	112	151	170	155	1552
Gas	10608	9753	9947	10066	10571	9572	10670	7228	7905	4323	6075	8191	104909

MONDAK - MADISON

MCKENZIE

ANCHOR BAY CORP.

MONDAK 14-16			SESW 16-148-104	F#: 6758	SOW: PNA	C-O: 103745	C-W: 568322	C-G: 98724	COMP: 6/26/1979
FEDERAL 2-17			SESW 17-149-104	F#: 8040	SOW: PNA	C-O: 67220	C-W: 175584	C-G: 48995	COMP: 12/16/1980
FEDERAL 4-17			NESE 17-149-104	F#: 8154	SOW: PNA	C-O: 54529	C-W: 158071	C-G: 41154	COMP: 3/31/1981
FEDERAL 3-17			SENE 17-149-104	F#: 8348	SOW: PNA	C-O: 41956	C-W: 137806	C-G: 33184	COMP: 6/4/1981

ANR PRODUCTION COMPANY

USA 34-3-2			SWSE 3-148-105	F#: 6181	SOW: PNA	C-O: 228051	C-W: 145870	C-G: 113132	COMP: 10/20/1977
USA 11X-11-4			NWNW 11-148-105	F#: 6377	SOW: PNA	C-O: 197277	C-W: 134186	C-G: 89323	COMP: 3/6/1978
USA 13X-2-5			NWSW 2-148-105	F#: 6383	SOW: PNA	C-O: 119189	C-W: 102522	C-G: 64541	COMP: 10/31/1978
USA 34X-6			SWSE 6-148-104	F#: 6387	SOW: DRY	C-O: 14	C-W: 0	C-G: 0	COMP: 12/5/1989
USA 13X-32-6			NWSW 32-149-104	F#: 6393	SOW: PNA	C-O: 76114	C-W: 343667	C-G: 39967	COMP: 4/1/1979
USA 33X-30-7			NWSE 30-149-104	F#: 6408	SOW: PNA	C-O: 54877	C-W: 126928	C-G: 29559	COMP: 10/30/1978
USA 21-8			NENW 8-148-104	F#: 6414	SOW: PNA	C-O: 57749	C-W: 107300	C-G: 20607	COMP: 5/12/1978
USA 14-33-10			SWSW 33-149-104	F#: 6611	SOW: PNA	C-O: 31915	C-W: 108528	C-G: 14684	COMP: 11/21/1979
USA 14-1-8			SWSW 1-148-105	F#: 6612	SOW: PNA	C-O: 130660	C-W: 397162	C-G: 59852	COMP: 10/4/1979
USA 14-12-11			SWSW 12-148-105	F#: 6613	SOW: PNA	C-O: 150940	C-W: 313465	C-G: 74415	COMP: 8/12/1979
USA 14-13-12			SWSW 13-148-105	F#: 6614	SOW: PNA	C-O: 198781	C-W: 387047	C-G: 111985	COMP: 4/1/1979
USA 32-2-9			SWNE 2-148-105	F#: 6615	SOW: PNA	C-O: 96563	C-W: 293926	C-G: 47067	COMP: 4/14/1979
USA 22-20-14			SESW 20-148-104	F#: 6633	SOW: PNA	C-O: 71628	C-W: 97686	C-G: 43266	COMP: 4/10/1979
USA 43-19-15			NESE 19-149-104	F#: 6706	SOW: PNA	C-O: 106710	C-W: 241506	C-G: 54867	COMP: 11/9/1979
USA 13-29-16			NWSW 29-149-104	F#: 6707	SOW: PNA	C-O: 31745	C-W: 85824	C-G: 15001	COMP: 8/28/1979
USA 42-13-13			SENE 13-148-105	F#: 6708	SOW: PNA	C-O: 110439	C-W: 371846	C-G: 61472	COMP: 5/21/1979
USA 14-35-18			SWSW 35-148-104	F#: 6713	SOW: PNA	C-O: 51480	C-W: 232270	C-G: 24870	COMP: 2/19/1979
USA 31-32-19			NWNE 32-148-104	F#: 6714	SOW: PNA	C-O: 29319	C-W: 72949	C-G: 15283	COMP: 6/25/1979
KLANDL 41-26			NENE 26-148-105	F#: 6748	SOW: PNA	C-O: 51663	C-W: 71780	C-G: 19803	COMP: 8/30/1979

Operator-Lease	Jan	Feb	Mar	Apr	May	Jun	Jul	Aug	Sep	Oct	Nov	Dec	2002 Total
USA 11-31-25			NWNW 31-148-104	F#: 6784	SOW: PNA	C-O: 41794	C-W: 105618	C-G: 18145	COMP: 11/28/1979				
KLANDL 12-25			SWNW 25-148-105	F#: 6833	SOW: PNA	C-O: 78405	C-W: 256895	C-G: 37029	COMP: 4/9/1979				
USA 22-24-27			SENW 24-148-104	F#: 6840	SOW: PNA	C-O: 216	C-W: 5593	C-G: 0	COMP: 10/19/1979				
USA 43-15-28			NESE 15-147-104	F#: 6842	SOW: PNA	C-O: 32999	C-W: 95252	C-G: 16593	COMP: 9/13/1979				
USA 14-27-33			SWSW 27-148-104	F#: 6852	SOW: PNA	C-O: 54940	C-W: 114713	C-G: 22453	COMP: 8/6/1979				
USA 32-1-37			SWNE 1-148-105	F#: 6880	SOW: PNA	C-O: 48635	C-W: 260180	C-G: 32386	COMP: 12/12/1979				
USA 42-18-36			SENE 18-148-104	F#: 6882	SOW: PNA	C-O: 63091	C-W: 226466	C-G: 34951	COMP: 10/29/1979				
USA 11-21-35			NWNW 21-148-104	F#: 6883	SOW: PNA	C-O: 103425	C-W: 301961	C-G: 54503	COMP: 8/29/1979				
USA 41-15-32			NENE 15-147-104	F#: 6892	SOW: PNA	C-O: 27010	C-W: 114299	C-G: 14601	COMP: 12/12/1979				
STATE 14-36			SWSW 36-148-105	F#: 7044	SOW: PNA	C-O: 64092	C-W: 107723	C-G: 28742	COMP: 12/7/1979				
USA 12-35-40			SWNW 35-148-104	F#: 7156	SOW: PNA	C-O: 25318	C-W: 134203	C-G: 13348	COMP: 11/24/1979				
USA 34-27-39			SWSE 27-148-104	F#: 7157	SOW: PNA	C-O: 31847	C-W: 186052	C-G: 22197	COMP: 10/30/1979				
USA 42-12-38			SENE 12-148-105	F#: 7158	SOW: PNA	C-O: 17387	C-W: 148483	C-G: 17118	COMP: 6/18/1980				
USA 11-23-20			NWNW 23-148-105	F#: 7163	SOW: PNA	C-O: 53383	C-W: 386598	C-G: 34210	COMP: 4/18/1980				
USA 42-28-43			SENE 28-148-104	F#: 7207	SOW: PNA	C-O: 67077	C-W: 329508	C-G: 41500	COMP: 5/24/1980				
USA 12-6-44			SWNW 6-148-104	F#: 7211	SOW: PNA	C-O: 28357	C-W: 128081	C-G: 25675	COMP: 9/9/1980				
USA 24-26-47			SESW 26-148-105	F#: 7228	SOW: PNA	C-O: 46304	C-W: 74567	C-G: 16505	COMP: 4/18/1980				
USA 44-25-48			SESE 25-148-105	F#: 7256	SOW: PNA	C-O: 17167	C-W: 88603	C-G: 12384	COMP: 4/30/1980				
USA 44-31-31			SESE 31-148-104	F#: 7257	SOW: PNA	C-O: 38469	C-W: 108483	C-G: 15484	COMP: 4/10/1980				
USA 24-32-50			SESW 32-148-104	F#: 7311	SOW: PNA	C-O: 16508	C-W: 70306	C-G: 9410	COMP: 1/25/1981				
USA 33-32-87			NWSE 32-149-104	F#: 7372	SOW: PNA	C-O: 37310	C-W: 122288	C-G: 26967	COMP: 12/1/1980				
USA 14-22-56			SWSW 22-148-104	F#: 7407	SOW: PNA	C-O: 20300	C-W: 141099	C-G: 13528	COMP: 1/7/1981				
USA 44-8-52			SESE 8-148-104	F#: 7408	SOW: PNA	C-O: 17010	C-W: 102853	C-G: 16562	COMP: 1/9/1981				
USA 33-22-78			NWSE 22-148-105	F#: 7410	SOW: PNA	C-O: 34918	C-W: 138340	C-G: 17634	COMP: 7/21/1981				
USA 12-13-54			SWNW 13-148-105	F#: 7411	SOW: PNA	C-O: 104868	C-W: 302972	C-G: 63377	COMP: 6/6/1980				
USA 34-35-94			SWSE 35-148-104	F#: 7417	SOW: PNA	C-O: 41312	C-W: 337347	C-G: 24661	COMP: 12/1/1980				
KLANDL 44-36			SESE 36-148-105	F#: 7418	SOW: PNA	C-O: 34872	C-W: 127480	C-G: 23244	COMP: 3/18/1980				
USA 34-14-85			SWSE 14-147-105	F#: 7423	SOW: PNA	C-O: 57483	C-W: 162331	C-G: 20134	COMP: 8/28/1980				
USA 23-7-55			NESW 7-148-104	F#: 7441	SOW: PNA	C-O: 40035	C-W: 180201	C-G: 33187	COMP: 8/28/1980				
USA 34-13-59			SWSE 13-148-105	F#: 7454	SOW: PNA	C-O: 118327	C-W: 449193	C-G: 76560	COMP: 9/10/1980				
USA 24-31-81			SESW 31-148-104	F#: 7462	SOW: PNA	C-O: 33274	C-W: 118436	C-G: 14215	COMP: 1/20/1981				
USA 22-18-89			SENW 18-148-104	F#: 7610	SOW: PNA	C-O: 32433	C-W: 172544	C-G: 23534	COMP: 2/2/1981				
USA 31-21-90			NWNE 21-148-104	F#: 7756	SOW: PNA	C-O: 46966	C-W: 496902	C-G: 33443	COMP: 3/30/1981				
USA 24-15-95			SESW 15-147-104	F#: 7757	SOW: PNA	C-O: 19699	C-W: 72258	C-G: 8467	COMP: 1/26/1981				
KLANDL-STATE 11-36			NWNW 36-148-105	F#: 7769	SOW: PNA	C-O: 19856	C-W: 103841	C-G: 14496	COMP: 1/27/1981				
USA 13-22-51			NWSW 22-149-104	F#: 7790	SOW: PNA	C-O: 91828	C-W: 263391	C-G: 51758	COMP: 10/29/1980				
USA 14-25-111			SWSW 25-149-104	F#: 8184	SOW: PNA	C-O: 356	C-W: 4578	C-G: 739	COMP: 11/13/1987				
USA 43-3-116			NESE 3-148-104	F#: 8222	SOW: PNA	C-O: 830	C-W: 8191	C-G: 804	COMP: 5/7/1981				
USA 32-19-110			SWNE 19-149-104	F#: 8237	SOW: PNA	C-O: 244	C-W: 0	C-G: 0	COMP: 5/7/1981				
USA 34-5-113			SWSE 5-148-104	F#: 8327	SOW: PNA	C-O: 28606	C-W: 185977	C-G: 9435	COMP: 10/6/1982				
USA 13-14-65			NWSW 14-149-104	F#: 8427	SOW: PNA	C-O: 40504	C-W: 254370	C-G: 28800	COMP: 11/18/1982				
USA 31X-11			NWNE 11-148-105	F#: 12244	SOW: PNA	C-O: 21350	C-W: 134835	C-G: 32431	COMP: 1/16/1988				
BLACK HAWK RESOURCES, LLC													
FEDERAL 11-23			NESW 11-148-105	F#: 6134	SOW: SI	C-O: 367826	C-W: 310615	C-G: 249993	COMP: 7/9/1977				
R&LU: 0	0	0	0	0	0	0	0	0	0	0	0	0	0
Spacing: SW	0	0	0	0	0	0	0	0	0	0	0	0	0
	0	0	0	0	0	0	0	0	0	0	0	0	0

Operator-Lease	Jan	Feb	Mar	Apr	May	Jun	Jul	Aug	Sep	Oct	Nov	Dec	2002 Total
FEDERAL 15-43			NESE 15-148-105	F#: 6135	SOW: SI	C-O: 170255	C-W: 501773	C-G: 115842	COMP: 8/9/1977				
R&LU: 0	0 0	0 0	0 0	0 0	0 0	0 0	0 0	0 0	0 0	0 0	0 0	0 0	0
Spacing: SE	0	0	0	0	0	0	0	0	0	0	0	0	0
	0	0	0	0	0	0	0	0	0	0	0	0	0
FEDERAL 14-31			NWNE 14-148-105	F#: 6598	SOW: AL	C-O: 194942	C-W: 289891	C-G: 165241	COMP: 10/25/1978				
R&LU: 2830	545 20	531 21	4 1	405 30	388 31	279 9	0 0	0 0	0 0	0 0	0 0	0 0	2152
Spacing: NE	4560	3149	0	4430	4576	1329	0	0	0	0	0	0	18044
	0	0	0	0	0	0	0	0	0	0	0	0	0
FEDERAL 3-32X			SWNE 3-147-104	F#: 6663	SOW: SI	C-O: 221033	C-W: 1040200	C-G: 137498	COMP: 12/14/1978				
R&LU: 758	135 11	13 1	272 31	82 3	0 0	0 0	0 0	0 0	0 0	0 0	60 17	119 14	681
Spacing: NE	2140	210	6261	0	0	0	0	0	0	0	3470	2800	14881
	0	0	0	0	0	0	0	0	0	0	0	0	0
FEDERAL 3-22			SENE 3-147-104	F#: 6904	SOW: AL	C-O: 32346	C-W: 154937	C-G: 7586	COMP: 7/25/1994				
R&LU: 8851		478 7	2046 27	1341 30	1007 30	1068 30	699 31	703 31	789 31	535 23	463 13	450 19	9579
Spacing: NW		874	2000	2000	2000	6000	6000	6200	6000	4600	2600	3800	42074
		0	0	0	0	0	0	0	0	0	0	0	0
FEDERAL 11-44			SESE 11-148-105	F#: 7184	SOW: AL	C-O: 309818	C-W: 670868	C-G: 319562	COMP: 1/21/1980				
R&LU: 2218	263 19	0 0	0 0	467 30	233 19	291 25	158 16	0 0	180 17	262 31	386 30	308 31	2548
Spacing: SE	2806	0	0	4424	2787	3682	2391	0	0	4482	4360	4360	29292
	0	0	0	0	0	0	0	0	0	0	0	0	0
ALLEN-FEDERAL 2-43			NESE 2-147-105	F#: 7752	SOW: PNA	C-O: 73093	C-W: 276361	C-G: 41059	COMP: 7/19/1980				
R&LU: 0	0 0	0 0	0 0	0 0	0 0	0 0	0 0	0 0	0 0	0 0			0
Spacing: SE	0	0	0	0	0	0	0	0	0	0			0
	0	0	0	0	0	0	0	0	0	0			0
BOB DENNIS													
FEDERAL 4-34			NESE 34-149-104	F#: 7663	SOW: PNA	C-O: 59441	C-W: 173632	C-G: 42567	COMP: 6/11/1980				
FEDERAL 3-35			NWSW 35-149-104	F#: 7925	SOW: PNA	C-O: 38384	C-W: 250075	C-G: 26940	COMP: 9/24/1981				
STATE 1-36			NWSW 36-149-104	F#: 8297	SOW: PNA	C-O: 52379	C-W: 572771	C-G: 33197	COMP: 4/8/1981				
HATTER 1-29			SWSE 29-147-104	F#: 8404	SOW: PNA	C-O: 13767	C-W: 59944	C-G: 23085	COMP: 6/4/1981				
STATE 2-36			SWSE 36-149-104	F#: 8702	SOW: PNA	C-O: 42389	C-W: 268449	C-G: 27642	COMP: 7/17/1981				
BURLINGTON RESOURCES OIL & GAS COMPANY													
BURLINGTON NORTHERN 23-1			NESW 1-147-105	F#: 7998	SOW: PNA	C-O: 28540	C-W: 203106	C-G: 12229	COMP: 11/17/1981				
BWAB, INC.													
LELAND 17-14			SWSW 17-147-103	F#: 6443	SOW: PNA	C-O: 22751	C-W: 161084	C-G: 9283	COMP: 8/8/1978				
FEDERAL 14-24			SESW 14-147-104	F#: 6490	SOW: PNA	C-O: 76984	C-W: 178607	C-G: 59986	COMP: 5/13/1978				
FEDERAL 10-31			NWNE 10-147-104	F#: 6560	SOW: PNA	C-O: 28170	C-W: 60186	C-G: 35701	COMP: 8/2/1978				
FEDERAL 23-31			NWNE 23-148-105	F#: 6564	SOW: PNA	C-O: 52550	C-W: 79077	C-G: 63854	COMP: 8/11/1978				
BURLINGTON NORTHERN 1			NWSE 13-147-104	F#: 6595	SOW: PNA	C-O: 51382	C-W: 169856	C-G: 40714	COMP: 1/6/1979				
BURLINGTON NORTHERN 11-21			NENW 11-147-104	F#: 6625	SOW: PNA	C-O: 39457	C-W: 102841	C-G: 33407	COMP: 12/27/1978				
FEDERAL 24-14			SWSW 24-148-105	F#: 6665	SOW: PNA	C-O: 89351	C-W: 179613	C-G: 44985	COMP: 12/15/1978				
HATTER 34-14			SWSW 34-148-104	F#: 6753	SOW: PNA	C-O: 63342	C-W: 108203	C-G: 47109	COMP: 3/14/1979				
FEDERAL 3-44			SESE 3-147-104	F#: 6851	SOW: PNA	C-O: 23138	C-W: 83168	C-G: 26268	COMP: 7/24/1979				
HATTER 34-34			SWSE 34-148-104	F#: 6901	SOW: PNA	C-O: 42254	C-W: 112315	C-G: 28673	COMP: 5/20/1979				
FEDERAL 23-12			SWNW 23-147-104	F#: 7126	SOW: PNA	C-O: 49593	C-W: 176789	C-G: 32687	COMP: 11/9/1979				
FEDERAL 14-14			SWSW 14-148-105	F#: 7185	SOW: DRY	C-O: 124	C-W: 0	C-G: 0	COMP: 8/3/1990				
U.S.A. 23-42X			SENE 23-147-104	F#: 7955	SOW: PNA	C-O: 22208	C-W: 134853	C-G: 25879	COMP: 4/9/1981				
FEDERAL 5-23			NESW 5-147-104	F#: 7956	SOW: PNA	C-O: 11755	C-W: 30868	C-G: 9494	COMP: 11/1/1980				
COASTAL OIL & GAS CORPORATION													
1-147-105 BN 3			SWNW 1-147-105	F#: 7703	SOW: PNA	C-O: 21984	C-W: 59907	C-G: 10582	COMP: 11/24/1980				
21-147-104 BURLINGTON NORTHERN 2			NESE 21-147-104	F#: 8478	SOW: PNA	C-O: 5423	C-W: 22539	C-G: 2553	COMP: 11/23/1981				
COG/ALAQ 21-147-104 BN 1			NENW 21-147-104	F#: 8580	SOW: PNA	C-O: 100243	C-W: 451277	C-G: 35312	COMP: 11/3/1981				

Operator-Lease	Jan	Feb	Mar	Apr	May	Jun	Jul	Aug	Sep	Oct	Nov	Dec	2002 Total
ENTERPRISE ENERGY, INC.													
FEDERAL 20-31			NWNE 20-148-104	F#: 6241	SOW: PNA	C-O: 156593	C-W: 226334	C-G: 65498	COMP: 9/4/1977				
FEDERAL 18-11			NWNW 18-147-104	F#: 6242	SOW: PNA	C-O: 76449	C-W: 164729	C-G: 36804	COMP: 1/25/1978				
FEDERAL 24-43			NESE 24-147-104	F#: 6283	SOW: PNA	C-O: 128497	C-W: 445132	C-G: 77153	COMP: 10/21/1977				
PET. INC. FEDERAL 29-33			NWSE 29-148-104	F#: 6441	SOW: PNA	C-O: 103673	C-W: 201260	C-G: 52031	COMP: 5/24/1978				
INTERSTATE LAND & CATTLE 2-14			SWSW 2-147-104	F#: 6444	SOW: PNA	C-O: 209994	C-W: 920828	C-G: 135728	COMP: 4/2/1978				
PET. INC. FEDERAL 20-44			E2SE 20-148-104	F#: 6454	SOW: PNA	C-O: 109726	C-W: 220253	C-G: 64669	COMP: 12/17/1978				
SHELL FEDERAL 24-12			SWNW 24-148-105	F#: 6455	SOW: PNA	C-O: 255621	C-W: 315235	C-G: 117967	COMP: 4/26/1978				
YATES FEDERAL 24-12			SWNW 24-147-104	F#: 6468	SOW: PNA	C-O: 140647	C-W: 666401	C-G: 82283	COMP: 6/15/1978				
HATTER 34-12			SWNW 34-148-104	F#: 6609	SOW: PNA	C-O: 116535	C-W: 546948	C-G: 58542	COMP: 5/29/1979				
BURLINGTON NORTHERN 11-31			NWNE 11-147-104	F#: 6626	SOW: PNA	C-O: 80899	C-W: 403725	C-G: 83346	COMP: 10/1/1981				
HATTER 34-32			SWNE 34-148-104	F#: 6638	SOW: PNA	C-O: 135333	C-W: 458552	C-G: 83170	COMP: 9/10/1978				
FEDERAL 24-33			SWSE 24-148-105	F#: 6767	SOW: PNA	C-O: 67002	C-W: 190182	C-G: 43146	COMP: 11/27/1979				
FEDERAL 23-43			NESE 23-148-105	F#: 6769	SOW: PNA	C-O: 129083	C-W: 341843	C-G: 59683	COMP: 11/30/1979				
ALLEN-FEDERAL 12-21			NENW 12-147-105	F#: 6799	SOW: PNA	C-O: 68908	C-W: 144618	C-G: 42542	COMP: 7/18/1979				
FEDERAL 7-33			NWSE 7-147-104	F#: 6801	SOW: PNA	C-O: 54456	C-W: 100967	C-G: 34173	COMP: 9/3/1979				
FEDERAL 24-31			NWNE 24-148-105	F#: 6870	SOW: PNA	C-O: 116041	C-W: 278234	C-G: 63069	COMP: 9/10/1979				
FEDERAL 29-42			SENE 29-148-104	F#: 6924	SOW: PNA	C-O: 62168	C-W: 184254	C-G: 37273	COMP: 7/22/1979				
FEDERAL 2-12			SWNW 2-147-104	F#: 6960	SOW: PNA	C-O: 46942	C-W: 280744	C-G: 30214	COMP: 4/5/1980				
FEDERAL 14-44X			SESE 14-148-105	F#: 7117	SOW: PNA	C-O: 116392	C-W: 159117	C-G: 67062	COMP: 12/19/1979				
FEDERAL 15-32			SWNE 15-148-105	F#: 7186	SOW: PNA	C-O: 64876	C-W: 247405	C-G: 41813	COMP: 4/23/1980				
FEDERAL 1-4			NENE 4-147-104	F#: 7281	SOW: PNA	C-O: 64954	C-W: 268284	C-G: 41006	COMP: 12/10/1979				
ALLEN FEDERAL 2-23			NESW 2-147-105	F#: 8492	SOW: PNA	C-O: 45724	C-W: 104160	C-G: 36730	COMP: 6/11/1981				
ALLEN-FEDERAL 11-21			NENW 11-147-105	F#: 9008	SOW: PNA	C-O: 22515	C-W: 111724	C-G: 14986	COMP: 4/27/1982				
FEDERAL 8-32			SWNE 8-147-104	F#: 9290	SOW: PNA	C-O: 20127	C-W: 62336	C-G: 28044	COMP: 7/7/1982				
EXETER EXPLORATION CO.													
FEDERAL 7-2			SWNE 2-147-104	F#: 6785	SOW: PNA	C-O: 0	C-W: 0	C-G: 60	COMP: 7/7/1982				
GAS PRODUCING ENTERPRISES, INC.													
GPE-ALAQ 1-147-105 BN 1			SESE 1-147-105	F#: 6456	SOW: PNA	C-O: 58799	C-W: 125886	C-G: 40046	COMP: 7/11/1978				
1-147-105 BN 4			SWNE 1-147-105	F#: 7702	SOW: PNA	C-O: 4422	C-W: 18025	C-G: 2079	COMP: 3/23/1981				
GEOSTAR CORP.													
FEDERAL 9-22			NESE 22-147-104	F#: 7166	SOW: PNA	C-O: 24484	C-W: 171978	C-G: 2427	COMP: 11/28/1979				
HEADINGTON OIL LIMITED PARTNERSHIP													
USA 34X-31-1			SWSE 31-149-104	F#: 5821	SOW: AL	C-O: 487466	C-W: 663801	C-G: 238697	COMP: 10/1/1976				
R&LU: 5610	488 31	401 28	494 31	466 30	469 31	462 30	457 31	441 31	446 30	429 31	466 30	423 31	5442
Spacing: E2	2407	2221	2419	2293	2329	2264	2223	2259	2094	2240	2094	2192	27035
	302	317	336	482	432	370	342	348	355	274	305	228	4091
FEDERAL 7-13			NWSW 7-147-104	F#: 6141	SOW: PNA	C-O: 172604	C-W: 302393	C-G: 69303	COMP: 7/11/1977				
R&LU: 0	0 0	0 0	0 0	0 0	0 0	0 0	0 0	0 0	0 0	0 0	0 0	0 0	0
Spacing: SW	0	0	0	0	0	0	0	0	0	0	0	0	0
	0	0	0	0	0	0	0	0	0	0	0	0	0
USA 33X-10-3			LT3 10-148-105	F#: 6301	SOW: PNA	C-O: 280767	C-W: 246671	C-G: 160488	COMP: 6/12/1978				
USA 24-28-42			SESW 28-148-104	F#: 7210	SOW: PNA	C-O: 98955	C-W: 851089	C-G: 71419	COMP: 4/3/1980				
USA 21-26-79			NENW 26-148-105	F#: 7344	SOW: PNA	C-O: 225769	C-W: 1256374	C-G: 96091	COMP: 12/15/1980				
J.P. OIL COMPANY, INC.													
USA 24-21-17			SESW 21-148-104	F#: 6715	SOW: PNA	C-O: 102746	C-W: 634128	C-G: 71227	COMP: 10/13/1979				
USA 14-19-23			SWSW 19-148-104	F#: 7569	SOW: AL	C-O: 81063	C-W: 562755	C-G: 21754	COMP: 2/20/1992				
R&LU: 3498	0 0	17 4	19 3	0 0	499 30	237 14	373 21	360 20	568 29	627 29	580 28	530 31	3810
Spacing: SW	0	376	278	0	6459	3001	4178	3878	5506	5991	2832	5352	37851
	0	52	39	0	386	184	269	256	377	377	366	403	2709

Operator-Lease	Jan	Feb	Mar	Apr	May	Jun	Jul	Aug	Sep	Oct	Nov	Dec	2002 Total
KLANDL 43-26			NESE 26-148-105	F#: 7824	SOW: AL	C-O: 144187	C-W: 885604	C-G: 74053	COMP: 1/22/1981				
R&LU: 5388	506 31	503 28	519 31	473 29	476 31	491 29	499 31	446 30	448 30	483 31	451 30	391 28	5686
Spacing: SE	3139	2743	3074	3041	3246	2676	2894	2796	2849	3027	2868	2585	34938
	249	224	264	235	231	231	252	237	231	198	222	180	2754
KERR-MCGEE CORP.													
BURNS 1-20			SWSE 20-149-104	F#: 6773	SOW: PNA	C-O: 39770	C-W: 64336	C-G: 11155	COMP: 1/15/1979				
BURNS 1-29			NENE 29-149-104	F#: 6869	SOW: PNA	C-O: 65651	C-W: 132013	C-G: 42388	COMP: 3/29/1979				
BURNS 1-28			SWNW 28-149-104	F#: 7051	SOW: PNA	C-O: 74517	C-W: 123597	C-G: 30104	COMP: 9/20/1979				
BURNS 1-21			SWSW 21-149-104	F#: 7253	SOW: PNA	C-O: 77171	C-W: 89520	C-G: 41397	COMP: 11/25/1979				
BURNS 2-20			NESW 20-149-104	F#: 7267	SOW: PNA	C-O: 40895	C-W: 122064	C-G: 30755	COMP: 11/30/1979				
BURNS 2-29			NENW 29-149-104	F#: 7302	SOW: PNA	C-O: 39592	C-W: 133085	C-G: 15736	COMP: 1/9/1980				
BURNS 3-20			SWNW 20-149-104	F#: 7303	SOW: PNA	C-O: 67139	C-W: 146311	C-G: 41240	COMP: 2/6/1980				
BURNS 3-29			NWSE 29-149-104	F#: 7304	SOW: PNA	C-O: 24997	C-W: 67871	C-G: 11407	COMP: 12/18/1979				
RAU 1-33			NENE 33-149-104	F#: 7357	SOW: PNA	C-O: 51438	C-W: 160079	C-G: 20765	COMP: 12/14/1979				
CHRIS 3-28			E2SW 28-149-104	F#: 7358	SOW: PNA	C-O: 43888	C-W: 167618	C-G: 21154	COMP: 1/6/1980				
RAU 1-32			NWNE 32-149-104	F#: 7359	SOW: PNA	C-O: 48763	C-W: 117364	C-G: 16354	COMP: 1/22/1980				
ANDERSON 1-6			SWSW 6-147-104	F#: 7948	SOW: PNA	C-O: 27603	C-W: 79408	C-G: 5149	COMP: 3/17/1981				
ANDERSON 2-6			NENE 6-147-104	F#: 8434	SOW: PNA	C-O: 3652	C-W: 24860	C-G: 746	COMP: 7/24/1981				
ANDERSON 3-6			NWNW 6-147-104	F#: 8453	SOW: PNA	C-O: 19842	C-W: 53082	C-G: 1984	COMP: 6/14/1981				
ANDERSON 4-6			SESE 6-147-104	F#: 8454	SOW: PNA	C-O: 29553	C-W: 126033	C-G: 8493	COMP: 9/6/1981				
KOCH INDUSTRIES, INC.													
FEDERAL 32-34			SWSE 32-147-103	F#: 8218	SOW: PNA	C-O: 40690	C-W: 45714	C-G: 40877	COMP: 5/31/1981				
MARSHALL & WINSTON, INC.													
SPRING CREEK FEDERAL 1-X			E2NE 22-147-104	F#: 6909	SOW: PNA	C-O: 96754	C-W: 279726	C-G: 34401	COMP: 5/15/1979				
SPRING CREEK FEDERAL 2			SENW 22-147-104	F#: 7189	SOW: PNA	C-O: 62001	C-W: 177543	C-G: 22247	COMP: 9/28/1979				
SPRING CREEK FEDERAL 5			NESE 27-147-104	F#: 7725	SOW: PNA	C-O: 122500	C-W: 390451	C-G: 33302	COMP: 8/4/1982				
SPRING CREEK FEDERAL 3			SESW 22-147-104	F#: 9477	SOW: PNA	C-O: 18931	C-W: 99504	C-G: 6284	COMP: 6/2/1982				
HATTER 1			SWSW 26-147-104	F#: 9827	SOW: AL	C-O: 110030	C-W: 341642	C-G: 25899	COMP: 12/4/1982				
R&LU: 3320	309 31	285 25	317 31	308 28	319 31	308 29	233 26	310 31	278 29	222 26	155 16	298 31	3342
Spacing: SW	1996	1850	1899	1748	1863	2033	1840	2023	1993	1577	1304	2118	22244
	96	88	98	96	99	96	98	96	85	85	45	92	1074
SPRING CREEK FEDERAL 6			SENW 35-147-104	F#: 10217	SOW: AL	C-O: 110940	C-W: 343035	C-G: 53186	COMP: 10/30/1983				
R&LU: 4820	421 29	410 24	394 31	345 29	415 30	421 28	758 26	49 21	413 29	411 30	436 29	451 31	4924
Spacing: NW	1788	1865	1813	1560	1609	1734	1304	0	1850	1942	1949	1960	19374
	812	767	817	774	824	895	1033	1074	835	833	895	869	10428
NANCE PETROLEUM CORPORATION													
FEDERAL 17-33			NWSE 17-148-104	F#: 6916	SOW: PNA	C-O: 61875	C-W: 342563	C-G: 56254	COMP: 6/7/1979				
FEDERAL 33-33			C SE 33-148-104	F#: 6988	SOW: PNA	C-O: 45657	C-W: 154518	C-G: 74254	COMP: 9/5/1979				
FEDERAL 33-22			SENW 33-148-104	F#: 6989	SOW: PNA	C-O: 65134	C-W: 160075	C-G: 87700	COMP: 10/24/1979				
FEDERAL 17-12			SWNW 17-148-104	F#: 7081	SOW: PNA	C-O: 43893	C-W: 175706	C-G: 72438	COMP: 1/30/1980				
FEDERAL 17-31			NWNE 17-148-104	F#: 7100	SOW: PNA	C-O: 38723	C-W: 143445	C-G: 78337	COMP: 11/12/1979				
NORTHWEST LAND AND OIL, INC.													
FAULCONBRIDGE ESTATE 1			NWNW 12-147-104	F#: 8015	SOW: PNA	C-O: 56613	C-W: 233362	C-G: 20895	COMP: 12/4/1980				
PANTHER CREEK RESOURCES, LLC													
ANDERSON 1-12			NENE 12-147-105	F#: 7947	SOW: AL	C-O: 180860	C-W: 555583	C-G: 16911	COMP: 4/27/1981				
R&LU: 5872	459 31	449 28	377 25	650 30	557 28	508 30	391 29	499 31	450 27	529 31	522 29	212 10	5603
Spacing: NE	1637	904	600	1082	1114	1560	1629	1650	1512	1829	1653	670	15840
	0	0	0	0	0	0	0	0	0	0	0	0	0
PARKWAY PETROLEUM, INC.													
SPRING CREEK FEDERAL 4			NENE 27-147-104	F#: 7406	SOW: PNA	C-O: 66419	C-W: 123974	C-G: 32098	COMP: 2/22/1980				

Operator-Lease	Jan	Feb	Mar	Apr	May	Jun	Jul	Aug	Sep	Oct	Nov	Dec	2002 Total
PENNZOIL EXPLORATION & PRODUCTION CO.													
PENNZOIL-DEPCO FEDERAL	28-11		NWNW 28-148-104	F#: 6453	SOW: PNA	C-O: 104957	C-W: 178285	C-G: 63232	COMP: 4/28/1979				
FEDERAL	1-17		SESW 17-148-104	F#: 6522	SOW: PNA	C-O: 82149	C-W: 193458	C-G: 68216	COMP: 11/5/1978				
PENNZOIL-DEPCO FEDERAL	33-32		SWNE 33-148-104	F#: 6710	SOW: PNA	C-O: 181136	C-W: 326376	C-G: 102812	COMP: 4/28/1979				
FEDERAL	28-44		SESE 28-148-104	F#: 6990	SOW: PNA	C-O: 110887	C-W: 81868	C-G: 61598	COMP: 7/9/1979				
FEDERAL	18-44		SESE 18-148-104	F#: 7193	SOW: PNA	C-O: 47308	C-W: 181489	C-G: 68937	COMP: 2/26/1980				
DEPCO FEDERAL	18-14		SWSW 18-148-104	F#: 7194	SOW: PNA	C-O: 19274	C-W: 126982	C-G: 54890	COMP: 4/18/1980				
FEDERAL	7-44		SESE 7-148-104	F#: 7195	SOW: PNA	C-O: 35632	C-W: 86951	C-G: 64422	COMP: 1/30/1980				
FEDERAL	7-21		NENW 7-148-104	F#: 7428	SOW: PNA	C-O: 56018	C-W: 100500	C-G: 85976	COMP: 2/16/1980				
DEPCO LELAND	26-41		NENE 26-147-104	F#: 7573	SOW: PNA	C-O: 37196	C-W: 81684	C-G: 69099	COMP: 4/17/1980				
PETX PETROLEUM CORP.													
FEDERAL	1-17		SESW 17-149-104	F#: 7687	SOW: PNA	C-O: 40450	C-W: 104811	C-G: 27754	COMP: 7/19/1980				
PHILLIPS PETROLEUM CO.													
STATE-AI	1-16		SWSW 16-149-104	F#: 6893	SOW: PNA	C-O: 5154	C-W: 28610	C-G: 2350	COMP: 11/1/1981				
PRIDE ENERGY, AN OKLAHOMA GENERAL PARTNERSHIP													
USA	32-23-21		SWNE 23-149-104	F#: 6776	SOW: AL	C-O: 107081	C-W: 845415	C-G: 86416	COMP: 7/7/1980				
R&LU: 3947	312 31	291 28	234 24	314 26	338 31	373 30	375 31	356 31	312 30	326 31	402 30	358 31	3991
Spacing: NE	4143	4205	2681	3451	4263	4477	4724	4103	3700	4175	4452	4254	48628
	0	33	149	193	197	158	227	201	216	173	205	150	1902
USA	23-33-41		NESW 33-148-104	F#: 7155	SOW: AL	C-O: 123971	C-W: 882589	C-G: 70420	COMP: 11/30/1979				
R&LU: 4238	475 31	389 28	438 31	329 30	384 31	334 30	333 31	310 31	271 30	298 31	260 30	418 31	4239
Spacing: SW	3482	2623	3146	2729	2801	2399	2856	2936	2449	2881	2069	4020	34391
	144	80	85	70	73	43	90	80	58	59	46	73	901
USA	43-30-45		NESE 30-148-104	F#: 7172	SOW: AL	C-O: 167909	C-W: 1090637	C-G: 93699	COMP: 7/23/1980				
R&LU: 4253	475 31	390 28	438 31	331 30	386 31	336 30	333 31	312 31	272 30	302 31	259 30	420 31	4254
Spacing: SE	3483	2623	3147	2729	2801	2400	2857	2936	2450	2881	2069	4020	34396
	109	60	65	52	55	32	67	81	58	60	46	74	759
RJL OIL & GAS, INC.													
FEDERAL	14-11		NWNW 14-148-105	F#: 6072	SOW: PNA	C-O: 135326	C-W: 137028	C-G: 64783	COMP: 4/4/1977				
ROONEY OPERATING CO.													
CENEX DISPOSAL-FEDERAL	12-8		NWSW 8-147-103	F#: 7183	SOW: PNA	C-O: 1021	C-W: 2788	C-G: 0	COMP: 4/29/1980				
SAMUEL GARY JR. & ASSOCIATES, INC.													
VINYARD USA	2-18		SWSE 18-149-104	F#: 6807	SOW: PNA	C-O: 29586	C-W: 64683	C-G: 9597	COMP: 6/18/1979				
TEXACO EXPLORATION & PRODUCTION INC.													
FEDERAL	2-34		NESW 34-149-104	F#: 7047	SOW: PNA	C-O: 38543	C-W: 110512	C-G: 34154	COMP: 1/29/1980				
BURNS	3-34		NENW 34-149-104	F#: 7048	SOW: PNA	C-O: 59855	C-W: 119016	C-G: 47572	COMP: 4/24/1980				
FEDERAL	2-26		NESE 26-149-104	F#: 7721	SOW: PNA	C-O: 37920	C-W: 336969	C-G: 21950	COMP: 8/22/1980				
FEDERAL	4-35		SWSE 35-149-104	F#: 8102	SOW: PNA	C-O: 110625	C-W: 481471	C-G: 57578	COMP: 1/20/1981				
TEXACO INC.													
BURNS	2-35		SWNE 35-149-104	F#: 7733	SOW: PNA	C-O: 40111	C-W: 358303	C-G: 58789	COMP: 7/10/1980				
FEDERAL	3-26		NENE 26-149-104	F#: 7844	SOW: PNA	C-O: 35652	C-W: 231811	C-G: 20978	COMP: 10/4/1980				
TEXACO OILS, INC.													
BURNS	1-34		SWNE 34-149-104	F#: 6908	SOW: PNA	C-O: 48502	C-W: 140905	C-G: 31058	COMP: 7/26/1979				
BURNS	1-35		NWNW 35-149-104	F#: 7239	SOW: PNA	C-O: 61070	C-W: 126313	C-G: 41837	COMP: 1/5/1980				
FEDERAL	1-26		SESW 26-149-104	F#: 7498	SOW: PNA	C-O: 58166	C-W: 106342	C-G: 30463	COMP: 5/22/1980				
TEXAS INTERNATIONAL OIL COMPANY, INC.													
FEDERAL	15-2		SWSE 2-147-104	F#: 6525	SOW: PNA	C-O: 71186	C-W: 276523	C-G: 60344	COMP: 11/4/1978				
FEDERAL	7-2X		SWNE 2-147-104	F#: 6963	SOW: PNA	C-O: 36476	C-W: 204405	C-G: 18814	COMP: 6/17/1979				
TOM BROWN, INC.													
NODAK STATE	36-1		C NE 36-147-104	F#: 8670	SOW: PNA	C-O: 38456	C-W: 82686	C-G: 3272	COMP: 10/29/1981				

Operator-Lease	Jan	Feb	Mar	Apr	May	Jun	Jul	Aug	Sep	Oct	Nov	Dec	2002 Total
----------------	-----	-----	-----	-----	-----	-----	-----	-----	-----	-----	-----	-----	------------

WILLISTON INDUSTRIAL SUPPLY CORPORATION

ALLEN FEDERAL 2-41			NENE 2-147-105	F#: 7322	SOW: PNA	C-O: 63873	C-W: 147959	C-G: 55442	COMP: 2/1/1980				
FEDERAL 35-43			NESE 35-148-105	F#: 7615	SOW: PNA	C-O: 53776	C-W: 130216	C-G: 31132	COMP: 9/12/1980				
TENNECO STATE 1			SESE 16-147-104	F#: 7654	SOW: PNA	C-O: 90075	C-W: 185547	C-G: 67628	COMP: 6/5/1980				
TENNECO STATE 2			SESW 16-147-104	F#: 7966	SOW: PNA	C-O: 61247	C-W: 145465	C-G: 27468	COMP: 12/1/1980				
ALLEN FEDERAL 2-21			NENW 2-147-105	F#: 8031	SOW: PNA	C-O: 89768	C-W: 242608	C-G: 48113	COMP: 2/6/1981				
TENNECO STATE 3			SENE 16-147-104	F#: 8114	SOW: PNA	C-O: 14767	C-W: 19979	C-G: 9222	COMP: 1/30/1981				
TENNECO STATE 4			SESW 16-147-104	F#: 8175	SOW: PNA	C-O: 52662	C-W: 260798	C-G: 21252	COMP: 1/20/1981				
U.S.A. 8-44X			SESE 8-147-104	F#: 8335	SOW: PNA	C-O: 48525	C-W: 141348	C-G: 36796	COMP: 4/24/1981				
Pool Totals: Oil	4388	4157	5552	5511	5471	5108	4609	3786	4427	4424	4440	4378	56251
Wells: 198 Wtr	31581	23643	27318	29487	35848	33555	32896	28781	30403	35625	31720	38131	378988
Gas	1712	1621	1853	1902	2297	2009	2378	2373	2215	2059	2130	2069	24618

MONDAK - RED RIVER

MCKENZIE

ANR PRODUCTION COMPANY

USA 34X-6			SWSE 6-148-104	F#: 6387	SOW: PNA	C-O: 148651	C-W: 9461	C-G: 177881	COMP: 3/12/1978
BURNS 44-21			SESE 21-149-104	F#: 7209	SOW: PNA	C-O: 7501	C-W: 9805	C-G: 8383	COMP: 4/24/1980
USA 14-25-111			SWSW 25-149-104	F#: 8184	SOW: PNA	C-O: 58435	C-W: 27917	C-G: 67333	COMP: 2/19/1981
USA 13-14-65			NWSW 14-149-104	F#: 8427	SOW: PNA	C-O: 1012	C-W: 4770	C-G: 2936	COMP: 9/3/1981

BLACK HAWK RESOURCES, LLC

FEDERAL 3-22			SESW 3-147-104	F#: 6904	SOW: PNA	C-O: 195284	C-W: 439437	C-G: 150799	COMP: 7/24/1979
--------------	--	--	----------------	----------	----------	-------------	-------------	-------------	-----------------

BOB DENNIS

FEDERAL 3-35			NWSW 35-149-104	F#: 7925	SOW: PNA	C-O: 3801	C-W: 27300	C-G: 3591	COMP: 10/26/1980
--------------	--	--	-----------------	----------	----------	-----------	------------	-----------	------------------

HEADINGTON OIL LIMITED PARTNERSHIP

USA 34X-31-1			SWSE 31-149-104	F#: 5821	SOW: PNA	C-O: 1923	C-W: 2785	C-G: 2126	COMP: 6/17/1976
--------------	--	--	-----------------	----------	----------	-----------	-----------	-----------	-----------------

J.P. OIL COMPANY, INC.

USA 24-21-17			SESW 21-148-104	F#: 6715	SOW: AL	C-O: 168190	C-W: 524937	C-G: 180381	COMP: 10/13/1979				
R&LU: 1897	0 0	8 1	17 1	16 1	309 23	258 27	241 23	215 18	282 25	145 19	319 26	262 26	2072
Spacing: S2	0	161	45	211	5417	4407	3341	3698	4869	3140	5397	5028	35714
	0	41	3	12	359	316	285	243	330	196	289	276	2350

USA 14-19-23			SWSW 19-148-104	F#: 7569	SOW: PNA	C-O: 112118	C-W: 350019	C-G: 107037	COMP: 10/3/1980
--------------	--	--	-----------------	----------	----------	-------------	-------------	-------------	-----------------

NANCE PETROLEUM CORPORATION

FEDERAL 1-33			NENE 33-148-104	F#: 14811	SOW: AL	C-O: 202010	C-W: 60659	C-G: 189576	COMP: 8/5/1999				
R&LU: 37084	3923 31	3352 28	3409 31	3321 30	2637 25	2781 25	3117 31	2971 31	2725 28	3041 31	2820 30	2824 30	36921
Spacing: E2	2994	2683	2862	2786	2510	2519	2828	2863	2686	3040	3076	3144	33991
	3838	3339	3586	3150	2780	2945	3503	3434	3124	3686	3678	3631	40694

FEDERAL 16-28			SESE 28-148-104	F#: 14876	SOW: F	C-O: 350904	C-W: 10033	C-G: 439736	COMP: 2/24/2000				
R&LU: 92798	9355 31	8226 28	8783 31	7597 30	8596 31	7782 30	8091 31	7806 31	7013 30	6697 31	6289 30	6339 31	92574
Spacing: E2	52	54	3	37	50	34	35	52	40	49	38	42	486
	13777	12010	13646	11313	14676	13711	14414	14591	13307	12892	12418	12347	159102

BURNS 3A-20			NENW 20-149-104	F#: 15202	SOW: AL	C-O: 56872	C-W: 1531	C-G: 36926	COMP: 10/26/2001				
R&LU: 42520	4112 25	3346 26	3085 21	3407 23	4262 31	3926 30	3896 31	3691 31	3403 30	3422 31	2826 25	3263 31	42639
Spacing: N2	130	72	80	227	116	98	87	83	80	74	61	61	1169
	2958	2392	2202	2303	3223	2944	2942	2798	2475	2514	2073	2394	31218

PENNZOIL EXPLORATION & PRODUCTION CO.

PENNZOIL-DEPCO FEDERAL 33-32			SWNE 33-148-104	F#: 6710	SOW: PNA	C-O: 8093	C-W: 776	C-G: 6936	COMP: 1/4/1979				
Pool Totals: Oil	17390	14932	15294	14341	15804	14747	15345	14683	13423	13305	12254	12688	174206
Wells: 13 Wtr	3176	2970	2990	3261	8093	7058	6291	6696	7675	6303	8572	8275	71360
Gas	20573	17782	19437	16778	21038	19916	21144	21066	19236	19288	18458	18648	233364

Operator-Lease Jan Feb Mar Apr May Jun Jul Aug Sep Oct Nov Dec 2002 Total

MONDAK - STONEWALL

MCKENZIE

BLACK HAWK RESOURCES, LLC

FEDERAL 3-22 SENW 3-147-104 F#: 6904 SOW: PNA C-O: 762 C-W: 7941 C-G: 104 COMP: 12/1/2000
 R&LU: 108 0 0 0 0 0 0 0 0 0 0 0 0
 Spacing: 0 0 0 0 0 0 0 0 0 0 0 0 0

MONDAK - TYLER

MCKENZIE

ANR PRODUCTION COMPANY

USA 43-3-116 NESE 3-148-104 F#: 8222 SOW: PNA C-O: 5833 C-W: 60261 C-G: 2777 COMP: 7/31/1981

MORAINES - BAKKEN/THREE FORKS

DIVIDE

BERCO RESOURCES, LLC

CENERGY-BERCO-HANISCH 24-25 SESW 25-161-98 F#: 10904 SOW: PNA C-O: 321 C-W: 929 C-G: 315 COMP: 6/28/2002
 R&LU: 297 141 4 110 18 70 7 0 0 321
 Spacing: SW 383 327 219 0 929
 54 190 71 0 315

MORAINES - DUPEROW

DIVIDE

BERCO RESOURCES, LLC

CENERGY-BERCO-HANISCH 24-25 SESW 25-161-98 F#: 10904 SOW: PNA C-O: 247545 C-W: 377280 C-G: 159923 COMP: 2/9/1985
 R&LU: 627 112 31 95 26 100 31 101 30 134 31 51 17 0 0 0 0 0 593
 Spacing: SW 1702 1440 1690 1618 2072 895 0 0 0 9417
 160 130 149 152 271 88 0 0 0 950

TEXACO EXPLORATION & PRODUCTION INC.

WILDROSE 36-11 NESW 36-161-98 F#: 10171 SOW: DRY C-O: 0 C-W: 1440 C-G: 20 COMP: 6/19/1991
 Pool Totals: Oil 112 95 100 101 134 51 0 0 0 593
 Wells: 2 Wtr 1702 1440 1690 1618 2072 895 0 0 0 9417
 Gas 160 130 149 152 271 88 0 0 0 950

MORAINES - MADISON

DIVIDE

BERCO RESOURCES, LLC

WILDROSE STATE 2-36 NWNE 36-161-98 F#: 12427 SOW: DRY C-O: 4 C-W: 44 C-G: 0 COMP: 1/12/1989

SUN EXPLORATION & PRODUCTION CO.

SIGVALDSON 1 NWSE 3-160-98 F#: 10599 SOW: PNA C-O: 1041 C-W: 9477 C-G: 584 COMP: 6/9/1984

MORAINES - SILURIAN

DIVIDE

BERCO RESOURCES, LLC

CENERGY-BERCO-HANISCH 24-25 SESW 25-161-98 F#: 10904 SOW: PNA C-O: 75349 C-W: 452730 C-G: 66900 COMP: 9/11/1991
 R&LU: 2380 458 31 402 28 410 31 415 30 396 31 152 17 0 0 0 0 0 2233
 Spacing: SW 6939 5870 6888 6595 6151 2658 0 0 0 35101
 414 335 365 388 271 179 0 0 0 1952

WILDROSE STATE 2-36 NWNE 36-161-98 F#: 12427 SOW: DRY C-O: 59 C-W: 696 C-G: 0 COMP: 1/6/1989

Pool Totals: Oil 458 402 410 415 396 152 0 0 0 2233
 Wells: 2 Wtr 6939 5870 6888 6595 6151 2658 0 0 0 35101
 Gas 414 335 365 388 271 179 0 0 0 1952

MORAINES - WINNIPEGOSIS

DIVIDE

BERCO RESOURCES, LLC

WILDROSE 36-5 SWNW 36-161-98 F#: 9942 SOW: AL C-O: 580148 C-W: 117538 C-G: 1106649 COMP: 3/16/1983
 R&LU: 12620 1121 29 956 28 897 24 1231 28 1139 31 978 30 1148 31 1134 31 1041 30 921 28 1077 30 1050 31 12693
 Spacing: NW 625 516 450 617 625 406 604 640 562 520 531 561 6657
 3873 3320 3152 3814 3233 3136 3477 2915 3206 3160 3034 3126 39446

WILDROSE STATE 2-36 NWNE 36-161-98 F#: 12427 SOW: DRY C-O: 11 C-W: 122 C-G: 0 COMP: 1/6/1989

TEXACO EXPLORATION & PRODUCTION INC.

WILDROSE 36-11 NESW 36-161-98 F#: 10171 SOW: PNA C-O: 91276 C-W: 25878 C-G: 161560 COMP: 7/16/1983

Operator-Lease	Jan	Feb	Mar	Apr	May	Jun	Jul	Aug	Sep	Oct	Nov	Dec	2002 Total
Pool Totals: Oil	1121	956	897	1231	1139	978	1148	1134	1041	921	1077	1050	12693
Wells: 3 Wtr	625	516	450	617	625	406	604	640	562	520	531	561	6657
Gas	3873	3320	3152	3814	3233	3136	3477	2915	3206	3160	3034	3126	39446

MORGAN DRAW - BAKKEN

BILLINGS, GOLDEN VALLEY

BURLINGTON RESOURCES OIL & GAS COMPANY LP

MOI MORGAN DRAW 44-31H SESE 31-144-102 F#: 13106 SOW: PNA C-O: 57906 C-W: 956 C-G: 12740 COMP: 3/31/1991
CHAPARRAL ENERGY, L.L.C.

AHEL 36-44 H-1 SESE 36-144-103 F#: 12636 SOW: AL C-O: 113153 C-W: 76 C-G: 58908 COMP: 7/10/1989
 R&LU: 3786 358 31 305 28 283 27 215 30 212 31 199 22 323 31 395 31 339 30 331 31 324 30 339 31 3623
 Spacing: E2 0 0 0 0 0 0 0 0 0 0 0 0 0 0
 0 0 0 0 0 0 0 0 0 0 0 0 0 0

COASTAL OIL & GAS CORPORATION

19-144-102 BURLINGTON NORTHERN 1 SESE 19-144-102 F#: 8070 SOW: PNA C-O: 5730 C-W: 422 C-G: 12408 COMP: 10/5/1982
J.P. OIL COMPANY, INC.

MORGAN DRAW FEDERAL 1 SWNW 32-144-102 F#: 12956 SOW: AL C-O: 54258 C-W: 2102 C-G: 78931 COMP: 11/17/1990
 R&LU: 2459 254 31 150 22 210 24 243 30 247 31 204 30 85 20 76 21 276 25 169 31 276 30 259 31 2449
 Spacing: SEC 8 0 0 0 0 0 0 27 28 22 0 0 5 90
 465 330 360 450 465 450 300 315 375 465 450 465 4890

MORGAN DRAW FEDERAL "A" 2 NWNW 20-144-102 F#: 13024 SOW: AL C-O: 138486 C-W: 6128 C-G: 278295 COMP: 1/31/1991
 R&LU: 2094 115 21 195 28 100 14 116 18 219 31 197 30 246 31 130 24 102 18 187 31 189 30 183 27 1979
 Spacing: SEC 42 48 18 42 62 38 63 48 48 55 52 50 566
 755 1664 869 1180 1988 1747 1751 1339 990 1743 1554 1351 16931

WESTPORT OIL & GAS COMPANY, L.P.

MORGAN DRAW FEDERAL "B" 3 SESE 30-144-102 F#: 13228 SOW: AL C-O: 270880 C-W: 1748 C-G: 581448 COMP: 10/27/1991
 R&LU: 8847 893 31 798 28 878 31 540 29 714 31 715 30 722 31 699 31 649 29 695 31 723 30 633 31 8659
 Spacing: SEC 15 0 0 0 15 0 6 4 55 5 0 2 102
 2428 2227 2435 1570 1696 1969 2032 1881 1690 1834 1849 1616 23227

MORGAN DRAW TESCHER 4 SESW 24-144-103 F#: 12683 SOW: AL C-O: 105952 C-W: 478 C-G: 88202 COMP: 1/11/1992
 R&LU: 7226 619 31 566 28 600 27 612 30 598 30 614 29 598 29 600 31 588 30 596 31 594 28 608 31 7193
 Spacing: SEC 0 0 0 0 0 0 0 0 0 0 0 0 0
 163 147 162 158 910 158 152 163 158 163 158 163 2655

MORGAN DRAW FEDERAL "C" 5 NWNW 11-143-103 F#: 13322 SOW: AL C-O: 170724 C-W: 588 C-G: 90689 COMP: 5/23/1992
 R&LU: 20206 2987 29 2472 28 2477 30 1960 30 2041 31 1731 30 1354 29 1171 31 1076 30 1019 30 941 30 927 31 20156
 Spacing: SEC 0 0 0 0 0 0 0 0 0 0 0 0 3 3
 808 840 919 900 1085 308 297 318 168 318 308 318 6587

WHITING PETROLEUM CORPORATION

MOI MORGAN DRAW 21-19H NENW 19-144-102 F#: 13308 SOW: AL C-O: 178551 C-W: 1152 C-G: 304645 COMP: 2/19/1992
 R&LU: 4506 447 31 340 28 375 31 340 30 429 31 343 24 336 30 346 31 317 30 360 31 344 30 364 31 4341
 Spacing: W2 0 10 5 7 18 2 17 0 10 18 0 3 90
 2050 1653 1749 1609 1791 1724 1923 1740 928 1189 1228 1289 18873

MOI MORGAN DRAW 32-29H SWNE 29-144-102 F#: 13309 SOW: AL C-O: 23272 C-W: 1071 C-G: 291082 COMP: 3/30/1992
 R&LU: 237 25 22 6 4 33 19 43 4 22 3 39 3 26 4 4 2 41 4 17 31 13 30 25 31 294
 Spacing: E2 0 20 0 4 25 0 0 51 0 0 0 0 100
 1273 1173 1287 1210 1163 1172 1119 727 869 1006 921 945 12865

Pool Totals: Oil	5698	4832	4956	4069	4482	4042	3690	3421	3388	3374	3404	3338	48694
Wells: 10 Wtr	65	78	23	53	120	40	113	131	135	78	52	63	951
Gas	7942	8034	7781	7077	9098	7528	7574	6483	5178	6718	6468	6147	86028

MORGAN DRAW - BIRDBEAR

BILLINGS

BTA OIL PRODUCERS

20006 JV-P MORGAN 1 NWSW 32-144-102 F#: 14996 SOW: PNA C-O: 594 C-W: 2020 C-G: 0 COMP: 12/28/2000

MORGAN DRAW - DUPEROW

BILLINGS

COASTAL OIL & GAS CORPORATION

19-144-102 BURLINGTON NORTHERN 1 SESE 19-144-102 F#: 8070 SOW: PNA C-O: 1675 C-W: 11309 C-G: 3218 COMP: 10/5/1982

MORGAN DRAW - MADISON

BILLINGS, GOLDEN VALLEY

AXEM RESOURCES, INC.

BIG ELK CREEK BN 7-29 SWNE 29-144-102 F#: 9515 SOW: PNA C-O: 7123 C-W: 40468 C-G: 9500 COMP: 8/19/1982

BASIC EARTH SCIENCE SYSTEMS, INC.

COULAM USA 1-20 SESW 20-144-102 F#: 9078 SOW: PNA C-O: 88734 C-W: 545913 C-G: 74469 COMP: 7/21/1982

COASTAL OIL & GAS CORPORATION

19-144-102 BURLINGTON NORTHERN 1 SESE 19-144-102 F#: 8070 SOW: PNA C-O: 67963 C-W: 318822 C-G: 16556 COMP: 1/31/1983

COGC/CANTERRA 19-144-102 BN 2 SWNE 19-144-102 F#: 9598 SOW: PNA C-O: 35470 C-W: 240326 C-G: 6542 COMP: 1/31/1983

DRY CREEK DISPOSAL COMPANY, INC.

29-144-102 BURLINGTON NORTHERN 1 NWNW 29-144-102 F#: 8234 SOW: AL C-O: 198870 C-W: 912095 C-G: 106947 COMP: 3/30/1982

R&LU: 6348 476 24 645 28 512 25 571 27 492 23 748 22 70 18 478 27 644 29 638 29 562 27 573 28 6409

Spacing: NW 4842 6385 5334 4764 5050 3301 3860 4882 6979 6831 6088 6440 64756

0 0 0 0 0 0 0 0 0 0 0 0 0

MERIDIAN OIL, INC.

FEDERAL 42-30 SENE 30-144-102 F#: 10935 SOW: PNA C-O: 11111 C-W: 91839 C-G: 0 COMP: 9/19/1984

Pool Totals: Oil 476 645 512 571 492 748 70 478 644 638 562 573 6409

Wells: 6 Wtr 4842 6385 5334 4764 5050 3301 3860 4882 6979 6831 6088 6440 64756

Gas 0 0 0 0 0 0 0 0 0 0 0 0 0

MORGAN DRAW - RED RIVER

BILLINGS, GOLDEN VALLEY

BTA OIL PRODUCERS

20006 JV-P EQUITY REDTAIL B 1 NWSE 14-143-103 F#: 15152 SOW: AL C-O: 17341 C-W: 4760 C-G: 960 COMP: 5/30/2002

R&LU: 17165 1384 7 4739 30 2752 26 2256 31 1805 30 1665 31 1425 30 1315 31 17341

Spacing: S2 254 505 645 749 618 695 631 663 4760

120 120 120 120 120 120 120 120 120 120 120 120 120 960

MOUNTROSE - MADISON

BOTTINEAU

BALLANTYNE OIL

HELEN SIDENER 43-1 NESE 1-160-83 F#: 10831 SOW: TA C-O: 198 C-W: 9025 C-G: 21 COMP: 6/14/1984

GEORGE ADAMS 21-6 NENW 6-160-82 F#: 10883 SOW: AL C-O: 26240 C-W: 1571574 C-G: 260 COMP: 6/7/1984

R&LU: 1242 109 31 120 28 86 31 98 30 108 31 72 20 164 31 51 31 103 30 157 31 38 30 129 31 1235

Spacing: NENW 6121 5564 6069 5888 6215 3044 7937 7941 7680 7480 7089 7299 78327

0 0 0 0 0 0 0 0 0 0 0 0 0 0

GEORGE ADAMS 23-6 NESW 6-160-82 F#: 10890 SOW: AL C-O: 41936 C-W: 1184933 C-G: 234 COMP: 5/30/1984

R&LU: 2106 205 31 178 28 201 31 200 30 192 31 187 30 192 31 187 31 146 30 167 31 162 30 99 31 2116

Spacing: NESW 6505 5913 6449 6257 6604 6391 6605 6606 6391 6226 5901 6076 75924

0 0 0 0 0 0 0 0 0 0 0 0 0

GEORGE ADAMS 22-6 SENW 6-160-82 F#: 10905 SOW: SI C-O: 25685 C-W: 842748 C-G: 274 COMP: 6/14/1984

R&LU: 0

Spacing: SENW 0

0 0

GEORGE ADAMS ET AL 13-6 NWSW 6-160-82 F#: 10919 SOW: AL C-O: 50907 C-W: 1554475 C-G: 662 COMP: 7/7/1984

R&LU: 1739 172 31 142 28 167 31 162 30 157 31 153 30 156 31 155 31 139 30 135 31 134 30 80 31 1752

Spacing: NWSW 10224 9293 10137 9835 10381 10000 10333 10348 8029 7824 7415 7635 111454

0 0

GEORGE ADAMS 34-33 SWSE 33-161-82 F#: 10920 SOW: PNA C-O: 27418 C-W: 1545252 C-G: 576 COMP: 6/16/1984

R&LU: 0

Spacing: SWSE 0

0 0

Pool Totals: Oil 486 440 454 460 457 412 512 393 388 459 334 308 5103

Wells: 6 Wtr 22850 20770 22655 21980 23200 19435 24875 24895 22100 21530 20405 21010 265705

Gas 0 0 0 0 0 0 0 0 0 0 0 0 0

MOUSE RIVER PARK - MADISON

RENVILLE

CURTIS MILLER D/B/A MILLER OIL CO.

ORDEAN C. STRAND	1		NENW 32-162-85	F#: 3535	SOW: PNA	C-O: 130957	C-W: 9854	C-G: 7385	COMP: 4/26/1964
ANNIE HORNER	1		NENE 32-162-85	F#: 3624	SOW: PNA	C-O: 45775	C-W: 5735	C-G: 8516	COMP: 7/30/1964
OLSEN	32-1		NWSW 32-162-85	F#: 13180	SOW: PNA	C-O: 2801	C-W: 15046	C-G: 270	COMP: 6/14/1991

CURTIS MILLER D/B/A MILLER PETROLEUM, INC.

BREKHUS	2		SWNW 19-162-85	F#: 4631	SOW: PNA	C-O: 42894	C-W: 28040	C-G: 4166	COMP: 4/26/1969
GRACE SOLHEIM	1		SWSW 18-162-85	F#: 4913	SOW: PNA	C-O: 50070	C-W: 5403	C-G: 10700	COMP: 7/21/1970

EAGLE OPERATING, INC.

KNUTSON	5-20		SWNW 20-162-85	F#: 5900	SOW: PNA	C-O: 22906	C-W: 6506	C-G: 0	COMP: 7/7/1976
---------	------	--	----------------	----------	----------	------------	-----------	--------	----------------

EARL SCHWARTZ CO.

STRAND	1		NESW 30-162-85	F#: 3734	SOW: PNA	C-O: 100327	C-W: 58812	C-G: 0	COMP: 12/15/1964
--------	---	--	----------------	----------	----------	-------------	------------	--------	------------------

GREAT WESTERN DRILLING CO.

HAMERLY	1		SWSW 29-162-85	F#: 3633	SOW: PNA	C-O: 168545	C-W: 197	C-G: 51386	COMP: 7/27/1964
---------	---	--	----------------	----------	----------	-------------	----------	------------	-----------------

MILLER OIL CO.

SOLHEIM	2		SWSE 19-162-85	F#: 3729	SOW: PNA	C-O: 83924	C-W: 3806	C-G: 8189	COMP: 12/2/1964
---------	---	--	----------------	----------	----------	------------	-----------	-----------	-----------------

WALTER ENGEL	13-2		SWSW 13-162-86	F#: 4414	SOW: PNA	C-O: 42716	C-W: 82651	C-G: 0	COMP: 5/10/1968
--------------	------	--	----------------	----------	----------	------------	------------	--------	-----------------

FINN HELLEBUST	1		SWSW 19-162-85	F#: 4927	SOW: PNA	C-O: 26680	C-W: 40090	C-G: 0	COMP: 9/7/1970
----------------	---	--	----------------	----------	----------	------------	------------	--------	----------------

MILLER PETROLEUM, INC.

FINN HELLEBUST	1		SESW 19-162-85	F#: 3495	SOW: PNA	C-O: 18160	C-W: 19579	C-G: 0	COMP: 2/24/1964
----------------	---	--	----------------	----------	----------	------------	------------	--------	-----------------

STROMSTAD	1		SWNE 19-162-85	F#: 4336	SOW: PNA	C-O: 32939	C-W: 8494	C-G: 9122	COMP: 11/9/1967
-----------	---	--	----------------	----------	----------	------------	-----------	-----------	-----------------

HELLEBUST	2		NESW 19-162-85	F#: 4955	SOW: PNA	C-O: 5354	C-W: 9001	C-G: 207	COMP: 8/26/1981
-----------	---	--	----------------	----------	----------	-----------	-----------	----------	-----------------

NORVAL HAMERLY

MILDRED NESS	1		SWSE 32-162-85	F#: 3529	SOW: PNA	C-O: 61500	C-W: 34021	C-G: 0	COMP: 4/29/1964
--------------	---	--	----------------	----------	----------	------------	------------	--------	-----------------

PIONEER RESOURCES (N.D.) INC.

SCHMITZ "A"	3		SWNE 24-162-86	F#: 4396	SOW: PNA	C-O: 180303	C-W: 9282	C-G: 10647	COMP: 3/28/1968
-------------	---	--	----------------	----------	----------	-------------	-----------	------------	-----------------

WARD-WILLISTON COMPANY

STRAND	1		SWNW 32-162-85	F#: 3674	SOW: PNA	C-O: 76128	C-W: 10510	C-G: 0	COMP: 9/9/1964
--------	---	--	----------------	----------	----------	------------	------------	--------	----------------

MOUSE RIVER PARK - MADISON UNIT

WARD-WILLISTON COMPANY

LUELLA LUND	1		NESE 32-162-85	F#: 3518	SOW: AL	C-O: 109556	C-W: 25185	C-G: 8698	COMP: 4/2/1964																
R&LU: 104	10	5	2	2	2	2	5	5	5	5	5	10	10	10	10	29	31	12	20	15	20	110			
Spacing: U	0	0	0	0	0	0	0	0	0	0	0	0	0	0	0	0	0	0	0	0	0	0	0		
	0	0	0	0	0	0	0	0	0	0	0	0	0	0	0	0	0	0	0	0	0	0	0		
SOLHEIM	1		SWNE 30-162-85	F#: 3589	SOW: AL	C-O: 101116	C-W: 11483	C-G: 18906	COMP: 6/27/1964																
R&LU: 424	10	10	5	10	49	25	1	3	55	31	9	20	66	31	66	31	67	30	1	5	56	20	59	20	444
Spacing: U	8	8	8	8	8	8	8	8	8	8	8	8	8	8	8	8	8	8	520	150	750	360	360	360	
	30	30	30	30	30	30	30	30	30	30	30	30	30	30	30	30	30	30	30	30	30	30	30	30	360
CLARENCE LUND	1		SWSW 33-162-85	F#: 3615	SOW: AL	C-O: 56592	C-W: 18774	C-G: 4607	COMP: 7/29/1964																
R&LU: 202	5	5	2	2	2	2	25	20	25	20	32	30	25	31	14	15	10	15	20	31	18	20	23	20	201
Spacing: U	0	0	0	0	0	0	0	0	0	0	0	0	0	0	0	0	0	0	0	0	0	0	0	0	0
	0	0	0	0	0	0	0	0	0	0	0	0	0	0	0	0	0	0	0	0	0	0	0	0	0
STRAND	30-1		NESE 30-162-85	F#: 3635	SOW: AL	C-O: 128550	C-W: 20382	C-G: 32064	COMP: 8/6/1964																
R&LU: 148	1	1	1	1	1	1	1	1	1	1	3	5	20	15	63	31	10	10	4	10	19	20	20	20	144
Spacing: U	0	0	0	0	0	0	0	0	0	0	0	0	0	0	0	0	0	0	0	0	0	0	0	0	0
	0	0	0	0	0	0	0	0	0	0	0	0	0	0	0	0	0	0	0	0	0	0	0	0	0
ANNIE HORNER	2		SWNE 32-162-85	F#: 3652	SOW: AL	C-O: 111864	C-W: 6630	C-G: 13064	COMP: 10/12/1964																
R&LU: 515	0	2	0	2	10	10	71	25	30	31	128	30	82	31	15	5	88	30	5	0	38	10	63	31	530
Spacing: U	20	20	20	20	20	20	20	20	20	20	20	20	20	20	20	20	20	20	125	120	125	120	120	120	445
	0	0	0	0	0	0	0	0	0	0	0	0	0	0	0	0	0	0	0	0	0	0	0	0	0

Operator-Lease	Jan	Feb	Mar	Apr	May	Jun	Jul	Aug	Sep	Oct	Nov	Dec	2002 Total
STRAND 30-2			SWSE 30-162-85	F#: 3662	SOW: AL	C-O: 201495	C-W: 22113	C-G: 46488	COMP: 8/29/1964				
R&LU: 385	1 5	1 5	1 5	1 5	1 5	3 5	10 15	59 31	70 30	52 30	98 30	100 31	397
Spacing: U	0	0	0	0	0	0	0	0	0	0	0	0	0
	0	0	0	0	0	0	0	0	0	0	0	0	0
STRAND 30-3			SWNW 30-162-85	F#: 3663	SOW: AL	C-O: 51857	C-W: 18697	C-G: 12515	COMP: 9/20/1964				
R&LU: 143	2 2	2 2	2 2	2 2	2 2	1 2	10 15	25 31	25 30	39 30	39 30	40 30	189
Spacing: U	0	0	0	0	0	0	0	0	0	0	0	0	0
	0	0	0	0	0	0	0	0	0	0	0	0	0
STRAND 30-4			NENW 30-162-85	F#: 3664	SOW: AL	C-O: 101891	C-W: 27418	C-G: 18597	COMP: 9/22/1964				
R&LU: 128	2 6	2 3	2 3	2 3	2 3	5 5	15 15	1 15	10 15	39 30	39 30	40 30	159
Spacing: U	0	0	0	0	0	0	0	0	0	0	0	0	0
	0	0	0	0	0	0	0	0	0	0	0	0	0
ANNIE HORNER 3			SWSE 29-162-85	F#: 3665	SOW: AL	C-O: 25780	C-W: 3436	C-G: 9846	COMP: 8/22/1981				
R&LU: 737	20 15	50 28	50 31	6 5	45 31	31 30	124 31	15 5	72 30	65 31	80 30	114 31	672
Spacing: U	25	25	25	25	25	25	25	25	25	25	25	35	310
	0	0	0	0	0	0	0	0	0	0	0	0	0
CLARENCE LUND A-1			SWNW 33-162-85	F#: 3693	SOW: AL	C-O: 38309	C-W: 26675	C-G: 10342	COMP: 11/10/1964				
R&LU: 202	25 10	2 2	2 2	25 20	25 31	32 30	25 31	9 15	2 2	20 31	18 20	23 20	208
Spacing: U	5	5	5	5	5	5	5	5	5	5	5	5	60
	0	0	0	0	0	0	0	0	0	0	0	0	0
EDMUNDS M-1			NENE 31-162-85	F#: 3722	SOW: SI	C-O: 114595	C-W: 29110	C-G: 0	COMP: 11/11/1964				
R&LU: 0	0 0	0 0	0 0	0 0	0 0	0 0	0 0	3 3	0 0	0 0	0 0	0 0	3
Spacing: U	0	0	0	0	0	0	0	0	0	0	0	0	0
	0	0	0	0	0	0	0	0	0	0	0	0	0
HAMERLY 1			SWSW 29-162-85	F#: 5953	SOW: AL	C-O: 117449	C-W: 5477	C-G: 23352	COMP: 10/19/1976				
R&LU: 1003	10 5	15 5	129 31	99 30	74 31	78 30	285 31	2 5	2 1	76 31	105 30	51 20	926
Spacing: U	0	0	0	0	0	0	0	0	0	0	10	20	30
	0	0	0	0	0	0	0	0	0	0	0	0	0
SOLHEIM 3			NESE 19-162-85	F#: 7144	SOW: AL	C-O: 27761	C-W: 2804	C-G: 12238	COMP: 10/3/1979				
R&LU: 424	10 10	5 10	49 25	1 3	55 31	9 20	66 31	66 31	67 30	3 5	56 20	59 20	446
Spacing: U	6	6	6	6	6	6	6	6	6	6	120	110	290
	0	0	0	0	0	0	0	0	0	0	0	0	0
STRAND "R" 1-31			NENW 31-162-85	F#: 7748	SOW: AL	C-O: 129896	C-W: 49617	C-G: 59989	COMP: 10/16/1980				
R&LU: 1014	80 31	66 28	146 31	29 30	60 31	115 30	86 31	131 31	134 30	82 30	20 10	71 20	1020
Spacing: U	20	20	20	20	20	20	20	20	20	20	35	30	265
	0	0	0	0	0	0	0	0	0	0	0	0	0
SOLHEIM 4			NENE 30-162-85	F#: 7749	SOW: AL	C-O: 22795	C-W: 3970	C-G: 9769	COMP: 10/25/1980				
R&LU: 564	10 10	10 10	65 28	1 3	73 31	10 20	89 31	87 31	89 30	20 20	21 10	78 20	553
Spacing: U	35	35	35	35	35	35	35	35	35	35	20	15	385
	0	0	0	0	0	0	0	0	0	0	0	0	0
BRODEN 2-33			SWSE 33-162-85	F#: 11066	SOW: AL	C-O: 71518	C-W: 8097	C-G: 0	COMP: 9/22/1984				
R&LU: 2050	158 31	144 28	143 31	174 27	172 31	155 30	158 31	217 30	95 30	90 31	20 10	297 31	1823
Spacing: U	36	44	35	48	45	43	27	20	39	0	0	120	457
	0	0	0	0	0	0	0	0	0	0	0	0	0
STRAND 1R-32			SWNW 32-162-85	F#: 11668	SOW: AL	C-O: 38540	C-W: 11286	C-G: 49487	COMP: 9/18/1985				
R&LU: 301	0 1	5 5	5 5	1 1	1 1	1 1	220 31	10 5	5 5	81 31	62 25	0 0	391
Spacing: U	10	10	10	10	10	10	10	10	10	10	20	0	120
	135	135	135	135	135	135	135	135	135	135	135	135	1620
STRAND 1-32R			NENW 32-162-85	F#: 12130	SOW: AL	C-O: 25897	C-W: 3872	C-G: 37660	COMP: 7/16/1987				
R&LU: 130	5 5	1 2	1 2	1 2	1 2	1 2	50 31	10 10	5 5	5 5	40 25	80 31	200
Spacing: U	0	0	0	0	0	0	0	0	0	0	0	35	35
	0	0	0	0	0	0	0	0	0	0	0	0	0

Operator-Lease	Jan	Feb	Mar	Apr	May	Jun	Jul	Aug	Sep	Oct	Nov	Dec	2002 Total
STRAND 1			NWNE 36-162-86		F#: 12548	SOW: AL	C-O: 118130	C-W: 102863	C-G: 21283	COMP: 2/11/1989			
R&LU: 5574	146 31	133 28	140 31	133 30	121 31	120 30	123 31	149 31	130 30	124 31	80 30	90 31	1489
Spacing: U	589	532	589	570	589	570	589	589	570	589	570	585	6931
	26	24	25	24	22	22	22	27	23	22	20	20	277
HELLEBUST 1			SESE 25-162-86		F#: 12649	SOW: AL	C-O: 20317	C-W: 30331	C-G: 8099	COMP: 6/15/1989			
R&LU: 829	0 0	0 0	0 0	75 4	65 13	86 22	123 31	117 31	71 30	74 31	100 30	134 31	845
Spacing: U	0	0	0	173	450	369	375	372	360	360	510	500	3469
	0	0	0	30	26	34	49	47	28	30	30	30	304
STRAND 1R			NESW 30-162-85		F#: 12673	SOW: AL	C-O: 10582	C-W: 67607	C-G: 0	COMP: 9/7/1989			
R&LU: 0	5 2	0 0	3 1	4 1	3 1	7 3	1 1	2 1	0 0	1 10	0 1	0 1	26
Spacing: U	177	0	103	107	110	237	120	117	0	25	25	35	1056
	0	0	0	0	0	0	0	0	0	0	0	0	0
STRAND 31-2			SENE 36-162-86		F#: 12695	SOW: AL	C-O: 79833	C-W: 22490	C-G: 73960	COMP: 8/10/1989			
R&LU: 1548	128 31	105 28	233 31	43 30	89 31	137 30	129 31	197 31	201 30	124 30	39 15	129 25	1554
Spacing: U	20	20	20	20	20	20	20	20	20	20	30	30	260
	140	140	140	140	140	140	140	140	140	140	140	140	1680
STRAND 2			SENE 36-162-86		F#: 12769	SOW: AL	C-O: 78113	C-W: 93100	C-G: 13139	COMP: 1/1/1990			
R&LU: 0	232 31	193 28	200 31	185 30	151 31	149 30	154 31	178 31	146 30	151 31	80 30	95 31	1914
Spacing: U	899	812	899	870	899	870	899	899	870	899	850	840	10506
	39	32	33	31	25	25	26	30	24	25	22	22	334
LILLIAN EDMONDS	31-1		NESW 31-162-85		F#: 12863	SOW: AL	C-O: 17663	C-W: 57334	C-G: 7355	COMP: 9/18/1990			
R&LU: 0	30 31	30 28	2 2	1 2	1 2	1 2	1 2	1 2	1 2	10 20	10 20	0 1	88
Spacing: U	520	520	520	50	50	50	50	50	50	50	520	100	2395
	50	50	50	50	50	50	50	50	50	50	50	50	600
STRAND 31-3			SWNW 31-162-85		F#: 12869	SOW: AL	C-O: 62258	C-W: 16053	C-G: 61590	COMP: 5/27/1990			
R&LU: 1296	128 31	105 28	233 31	43 30	89 31	137 30	129 31	131 31	134 30	82 30	20 10	71 20	1302
Spacing: U	18	18	18	18	18	18	18	18	18	18	25	30	235
	130	130	130	130	130	130	130	130	130	130	130	130	1560
STATE OF NORTH DAKOTA	1		SENE 36-162-86		F#: 12892	SOW: AL	C-O: 118577	C-W: 562062	C-G: 35526	COMP: 6/22/1990			
R&LU: 1968	80 16	0 0	0 0	89 30	129 31	63 12	12 3	142 31	55 13	124 31	168 30	150 31	1012
Spacing: U	2896	0	0	3260	4580	2390	400	6200	2800	6200	6225	6200	41151
	24	0	0	27	39	19	4	43	17	37	30	30	270
LILLIAN EDMONDS	31-3		NWSE 31-162-85		F#: 12895	SOW: AL	C-O: 17134	C-W: 55711	C-G: 17966	COMP: 9/29/1990			
R&LU: 551	30 31	30 28	40 31	30 30	50 31	1 5	5 5	1 5	155 30	60 31	65 30	124 31	591
Spacing: U	270	270	270	270	270	270	270	270	270	270	300	275	3275
	120	120	120	120	120	120	120	120	120	120	120	120	1440
HOWARD EDMONDS	31-2		SWNE 31-162-85		F#: 12900	SOW: AL	C-O: 50155	C-W: 5646	C-G: 53355	COMP: 6/1/1990			
R&LU: 798	2 2	2 2	108 31	83 30	55 31	99 30	90 31	138 31	80 30	66 20	72 30	55 31	850
Spacing: U	5	5	5	5	5	5	5	5	5	5	25	30	105
	120	120	120	120	120	120	120	120	120	120	120	120	1440
EDMUNDS 1S			NWSW 31-162-85		F#: 12903	SOW: AL	C-O: 40845	C-W: 140604	C-G: 18198	COMP: 6/4/1990			
R&LU: 2658	96 31	95 28	100 31	95 30	96 31	60 19	92 28	93 31	90 30	90 31	8 10	145 31	1060
Spacing: U	1271	1148	1279	1302	1283	824	400	1364	1320	1364	1310	1300	14165
	43	42	45	42	43	27	41	41	40	40	30	30	464
EDMUNDS 3			NWSE 36-162-86		F#: 12914	SOW: AL	C-O: 54675	C-W: 261016	C-G: 18042	COMP: 2/22/1991			
R&LU: 0	8 3	29 5	71 31	150 30	160 31	147 30	154 31	150 31	139 30	144 31	8 10	146 31	1306
Spacing: U	231	419	1317	2817	2962	2857	3255	3255	3150	3255	3250	3235	30003
	3	10	23	50	53	49	51	50	46	48	35	35	453
HOWARD EDMONDS	31-1		NWNE 31-162-85		F#: 12915	SOW: AL	C-O: 42617	C-W: 6222	C-G: 76395	COMP: 6/11/1990			
R&LU: 595	2 2	2 2	75 31	83 30	55 31	56 30	30 31	115 31	80 30	28 10	33 10	55 31	614
Spacing: U	5	5	5	5	5	5	5	5	5	5	25	30	105
	160	160	160	160	160	160	160	160	160	160	160	160	1920

Operator-Lease	Jan	Feb	Mar	Apr	May	Jun	Jul	Aug	Sep	Oct	Nov	Dec	2002 Total
ELMER STRAND 31-4			NWNW 31-162-85	F#: 12985	SOW: AL	C-O: 23700	C-W: 73650	C-G: 207000	COMP: 9/9/1990				
R&LU: 1179	56 31	46 28	103 31	29 30	60 31	44 30	86 31	197 31	201 30	124 31	59 28	174 31	1179
Spacing: U	225	225	225	225	225	225	225	225	225	225	200	175	2625
	900	900	900	900	900	900	900	900	900	900	900	900	10800
STRAND 3			NENE 36-162-86	F#: 13009	SOW: AL	C-O: 65713	C-W: 90110	C-G: 13156	COMP: 10/10/1990				
R&LU: 0	149 31	137 28	156 31	152 30	166 31	175 30	185 31	211 31	100 15	162 31	116 30	147 31	1856
Spacing: U	809	728	806	780	716	754	806	806	390	705	720	700	8720
	30	27	31	30	33	35	37	42	20	32	30	30	377
STATE OF N.D. 2			NENW 36-162-86	F#: 13016	SOW: AL	C-O: 81258	C-W: 213943	C-G: 14560	COMP: 10/19/1990				
R&LU: 0	66 15	96 28	93 31	90 19	93 31	92 30	106 31	89 31	33 13	88 31	110 30	107 31	1063
Spacing: U	885	1632	1829	1770	1829	1770	1829	1829	708	1829	1835	1845	19590
	11	17	17	16	17	16	19	16	6	16	12	12	175
EDMUNDS 2			SENE 31-162-85	F#: 13073	SOW: AL	C-O: 7409	C-W: 6039	C-G: 2375	COMP: 3/9/1991				
R&LU: 390	15 18	0 0	7 1	30 26	17 22	42 14	40 31	31 28	26 24	25 20	39 30	0 0	272
Spacing: U	5	0	6	27	12	9	45	45	17	20	20	0	206
	0	0	0	0	0	0	0	0	0	0	0	0	0
C. STRAND 32-1			NWNW 32-162-85	F#: 13179	SOW: AL	C-O: 8920	C-W: 1652	C-G: 280	COMP: 6/4/1991				
R&LU: 120	5 5	1 2	1 2	1 2	1 2	1 2	5 5	30 30	10 10	10 10	0 1	120 31	185
Spacing: U	5	5	5	5	5	5	5	5	5	5	10	15	75
	0	0	0	0	0	0	0	0	0	0	0	0	0
D. STRAND 32-1			SENW 32-162-85	F#: 13181	SOW: AL	C-O: 9982	C-W: 1679	C-G: 385	COMP: 5/30/1991				
R&LU: 122	2 2	2 2	2 2	2 2	2 2	2 2	5 5	30 30	20 25	60 31	0 1	0 1	127
Spacing: U	5	5	5	5	5	5	5	5	5	5	15	10	75
	0	0	0	0	0	0	0	0	0	0	0	0	0
LUELLA LUND 2			NWSE 32-162-85	F#: 13190	SOW: AL	C-O: 12999	C-W: 3300	C-G: 879	COMP: 7/19/1991				
R&LU: 1073	5 10	2 2	2 2	130 30	119 31	149 30	149 31	77 31	122 30	38 15	134 30	171 31	1098
Spacing: U	0	0	0	0	0	0	0	0	0	0	0	0	0
	0	0	0	0	0	0	0	0	0	0	0	0	0
ATWOOD 1			NENE 35-162-86	F#: 13216	SOW: AL	C-O: 21415	C-W: 783039	C-G: 3155	COMP: 9/10/1991				
R&LU: 1320	126 31	122 28	60 15	40 30	162 31	30 10	247 31	117 31	100 20	20 20	276 30	0 1	1300
Spacing: U	5500	5500	5500	5500	5500	5500	5500	5500	5500	5500	875	900	56775
	0	0	0	0	0	0	0	0	0	0	0	0	0
STATE 23-36			NESW 36-162-86	F#: 13241	SOW: AL	C-O: 55304	C-W: 1064740	C-G: 91763	COMP: 11/7/1991				
R&LU: 357	85 31	80 28	90 31	90 31	75 31	1 5	11 25	1 5	1 5	1 5	0 30	30 15	465
Spacing: U	7500	7500	7500	7500	6605	6605	6680	6680	6680	6680	6600	4000	80530
	650	650	650	650	650	650	650	650	650	650	650	650	7800
Unit Totals: Oil	3362	2727	3798	3205	3861	3850	5941	5277	4520	4237	4286	5196	50260
Wells: 40 Wtr	22616	20064	21517	26410	27247	24088	22561	29081	23701	28538	25577	21979	293379
Gas	2611	2587	2609	2685	2693	2662	2684	2731	2639	2685	2644	2644	31874

MOUSE RIVER PARK - MADISON N UNIT

MUREX PETROLEUM CORPORATION

BREKHUS 1			NENW 19-162-85	F#: 4271	SOW: AL	C-O: 111684	C-W: 9327	C-G: 19322	COMP: 6/20/1967				
R&LU: 343	63 31	60 28	40 31	0 1	1 1	1 1	100 31	1 3	5 5	0 0	1 4	1 8	273
Spacing: UN	5	5	5	5	5	5	5	5	5	0	2	0	47
	0	0	0	0	0	0	0	0	0	0	0	0	0
SCHMITZ "A" 1			NENE 24-162-86	F#: 4348	SOW: AL	C-O: 123321	C-W: 17081	C-G: 5424	COMP: 11/4/1967				
R&LU: 969	125 31	11 26	25 5	72 15	0 0	95 21	39 31	135 31	132 30	78 31	93 30	125 31	930
Spacing: UN	40	115	20	15	0	30	11	14	14	23	19	12	313
	0	0	0	0	0	0	0	0	0	0	0	0	0
WALTER ENGEL 13-1			SWSE 13-162-86	F#: 4368	SOW: AL	C-O: 143304	C-W: 10166	C-G: 10454	COMP: 1/23/1968				
R&LU: 2588	230 31	200 28	200 31	94 30	248 31	291 30	246 31	174 31	163 30	268 31	247 29	271 31	2632
Spacing: UN	28	28	28	28	28	28	28	28	28	23	35	12	322
	0	0	0	0	0	0	0	0	0	0	0	0	0

Operator-Lease	Jan	Feb	Mar	Apr	May	Jun	Jul	Aug	Sep	Oct	Nov	Dec	2002 Total
SCHMITZ "A" 2			NENW 24-162-86	F#: 4388	SOW: AL	C-O: 235791	C-W: 16156	C-G: 17601	COMP: 3/17/1968				
R&LU: 5152	469 31	344 15	464 31	486 30	513 31	477 30	487 31	14 31	407 30	474 31	464 30	453 31	5052
Spacing: UN	41	0	5	6	16	31	11	14	14	23	19	12	192
	0	0	0	0	0	0	0	0	0	0	0	0	0
BREKHUS "A" 1			NESW 24-162-86	F#: 4416	SOW: AL	C-O: 164977	C-W: 51011	C-G: 15511	COMP: 5/10/1968				
R&LU: 1801	169 31	146 28	163 31	116 30	141 31	161 30	162 31	225 31	5 2	0 0	243 23	165 16	1696
Spacing: UN	150	110	110	600	590	145	400	165	175	0	200	132	2777
	0	0	0	0	0	0	0	0	0	0	0	0	0
NESS "A" 9			NESE 24-162-86	F#: 4458	SOW: AL	C-O: 147660	C-W: 22852	C-G: 2562	COMP: 9/18/1968				
R&LU: 4374						1105 26	882 31	690 30	628 31	586 30	556 31	4447	
Spacing: UN						174	116	74	65	62	54	545	
						0	0	0	0	0	0	0	0
CLARENCE M. NESS 1			SWSE 24-162-86	F#: 4563	SOW: AL	C-O: 263299	C-W: 58731	C-G: 921	COMP: 11/15/1968				
R&LU: 1850	197 31	151 28	177 31	158 30	153 30	157 30	167 31	152 31	150 30	159 31	127 26	155 26	1903
Spacing: UN	267	244	235	249	235	244	264	272	242	255	297	247	3051
	0	0	0	0	0	0	0	0	0	0	0	0	0
ENGEL 13-4			NESW 13-162-86	F#: 9030	SOW: AL	C-O: 25731	C-W: 5601	C-G: 9197	COMP: 10/17/1981				
R&LU: 1158	104 31	101 28	90 31	47 30	124 31	146 30	118 31	92 31	87 30	89 31	75 30	91 29	1164
Spacing: UN	35	35	35	35	35	35	35	35	35	2	70	11	398
	0	0	0	0	0	0	0	0	0	0	0	0	0
ENGEL 13-3			NESE 13-162-86	F#: 9031	SOW: AL	C-O: 20883	C-W: 3610	C-G: 8345	COMP: 10/3/1981				
R&LU: 1157	104 31	100 28	90 31	47 30	124 31	146 30	118 31	92 31	87 30	89 31	75 30	92 29	1164
Spacing: UN	10	10	10	10	10	10	10	10	10	12	35	12	149
	0	0	0	0	0	0	0	0	0	0	0	0	0
SCHMITZ 4			NWNE 24-162-86	F#: 14417	SOW: AL	C-O: 20385	C-W: 3095	C-G: 1799	COMP: 8/16/1996				
R&LU: 2445	156 31	91 17	171 31	162 30	171 31	159 30	186 31	510 31	138 30	215 31	217 30	211 31	2387
Spacing: UN	40	0	4	6	16	30	11	14	13	22	18	12	186
	0	0	0	0	0	0	0	0	0	0	0	0	0
Unit Totals: Oil	3362	2727	3798	3205	3861	3850	5941	5277	4520	4237	4286	5196	50260
Wells: 10 Wtr	22616	20064	21517	26410	27247	24088	22561	29081	23701	28538	25577	21979	293379
Gas	2611	2587	2609	2685	2693	2662	2684	2731	2639	2685	2644	2644	31874
Pool Totals: Oil	3362	2727	3798	3205	3861	3850	5941	5277	4520	4237	4286	5196	50260
Wells: 67 Wtr	22616	20064	21517	26410	27247	24088	22561	29081	23701	28538	25577	21979	293379
Gas	2611	2587	2609	2685	2693	2662	2684	2731	2639	2685	2644	2644	31874

MURPHY CREEK - BAKKEN

DUNN

CONDOR PETROLEUM, INC.

KOVALOFF 1			NESE 13-144-96	F#: 9502	SOW: AL	C-O: 76596	C-W: 12912	C-G: 19588	COMP: 10/3/1982				
R&LU: 471	54 9	75 13	14 3	116 11	95 15	3 2	61 11	43 8	32 6	28 2	40 4	39 4	600
Spacing: SE	48	0	0	40	0	0	0	3	0	0	0	0	91
	27	37	7	58	48	2	31	22	16	14	20	19	301
KOVALOFF 18-1H			SESW 18-144-95	F#: 12965	SOW: F	C-O: 14036	C-W: 3979	C-G: 9916	COMP: 1/7/1991				
R&LU: 439	28 4	15 2	12 1	222 3	54 5	11 2	60 7	48 5	42 5	40 3	43 4	42 4	617
Spacing: W2	18	0	7	54	31	0	18	12	7	13	31	17	208
	14	7	6	111	27	5	30	24	21	20	21	20	306
Pool Totals: Oil	82	90	26	338	149	14	121	91	74	68	83	81	1217
Wells: 2 Wtr	66	0	7	94	31	0	18	15	7	13	31	17	299
Gas	41	44	13	169	75	7	61	46	37	34	41	39	607

Operator-Lease Jan Feb Mar Apr May Jun Jul Aug Sep Oct Nov Dec 2002 Total

MUSTA - DUPEROW

DIVIDE

CONTINENTAL OPERATING CO.

JOHNSON 1			SESW 8-161-99	F#: 10401	SOW: AL	C-O: 146134	C-W: 40219	C-G: 228219	COMP: 1/1/1984				
R&LU: 3686	364 31	293 28	311 31	290 30	308 31	329 30	294 31	297 31	301 30	289 31	292 30	218 31	3586
Spacing: S2	154	139	154	149	154	149	154	154	142	139	75	88	1651
	806	728	806	780	806	780	806	806	780	728	780	806	9412

ELAND ENERGY, INC.

JOHNSON 22-8 1			SENW 8-161-99	F#: 10621	SOW: AL	C-O: 130280	C-W: 31634	C-G: 114608	COMP: 11/17/1985				
R&LU: 4236	482 30	456 28	441 30	389 30	403 30	203 30	213 31	152 31	491 30	270 31	474 30	669 31	4643
Spacing: N2	0	0	0	0	0	0	0	212	197	0	148	148	705
	0	0	0	0	0	0	0	0	0	0	0	0	0

Pool Totals: Oil	846	749	752	679	711	532	507	449	792	559	766	887	8229
Wells: 2 Wtr	154	139	154	149	154	149	154	366	339	139	223	236	2356
Gas	806	728	806	780	806	780	806	806	780	728	780	806	9412

NAMELESS - DUPEROW

MCKENZIE

NANCE PETROLEUM CORPORATION

LINK 34-1			SWSE 34-151-102	F#: 8322	SOW: PNA	C-O: 214030	C-W: 12393	C-G: 345604	COMP: 9/21/1986
-----------	--	--	-----------------	----------	----------	-------------	------------	-------------	-----------------

NAMELESS - MADISON

MCKENZIE

NANCE PETROLEUM CORPORATION

LINK 34-1			SWSE 34-151-102	F#: 8322	SOW: AL	C-O: 96993	C-W: 76285	C-G: 93302	COMP: 1/6/1997				
R&LU: 12426	996 31	910 28	990 31	980 26	1287 31	1116 30	1089 31	1021 31	966 30	977 31	936 30	876 31	12144
Spacing: SE	896	745	856	815	1065	985	928	970	775	873	862	832	10602
	1144	1070	1223	1178	1582	1545	1588	1571	1338	1344	1164	1309	16056

CHURCH 1-2			NWNW 2-150-102	F#: 9102	SOW: AL	C-O: 133202	C-W: 126408	C-G: 110634	COMP: 1/26/1996				
R&LU: 6131	666 31	535 28	565 31	536 30	529 31	500 30	507 28	497 30	477 30	510 31	496 30	510 29	6328
Spacing: NW	1110	868	951	869	940	930	955	979	869	893	861	907	11132
	793	701	795	650	755	505	475	567	423	404	383	361	6812

PETRO-HUNT, L.L.C.

ALEXANDER 3-7			SWNE 3-150-102	F#: 8530	SOW: AL	C-O: 424522	C-W: 314479	C-G: 404400	COMP: 11/14/1981				
R&LU: 18484	1439 27	1395 28	1563 31	1448 30	1544 31	1497 30	1644 29	1647 31	1521 29	1637 31	1557 30	1511 30	18403
Spacing: NE	2250	2331	2280	2267	2197	2117	1981	2024	1778	1876	1858	1767	24726
	1107	1181	1186	1187	1422	1447	1453	1565	1456	1433	1456	1321	16214

LINK 3-1			NENW 3-150-102	F#: 14432	SOW: AL	C-O: 102156	C-W: 51269	C-G: 92811	COMP: 1/24/1997				
R&LU: 15395	1398 31	1303 28	1395 29	1310 30	1321 31	1334 30	1306 31	1206 31	1280 30	1256 31	1180 30	1235 31	15524
Spacing: NW	748	704	648	700	717	536	590	576	583	573	725	701	7801
	982	829	1247	1288	1349	1311	1318	1358	1312	1370	1239	1117	14720

Pool Totals: Oil	4499	4143	4513	4274	4681	4447	4546	4371	4244	4380	4169	4132	52399
Wells: 4 Wtr	5004	4648	4735	4651	4919	4568	4454	4549	4005	4215	4306	4207	54261
Gas	4026	3781	4451	4303	5108	4808	4834	5061	4529	4551	4242	4108	53802

NAMELESS - RED RIVER

MCKENZIE

CHEVRON USA, INC.

MRACHECK 1-34-1C			SENW 34-151-102	F#: 8812	SOW: DRY	C-O: 911	C-W: 0	C-G: 0	COMP: 1/18/1982
------------------	--	--	-----------------	----------	----------	----------	--------	--------	-----------------

NANCE PETROLEUM CORPORATION

LINK 34-1			SWSE 34-151-102	F#: 8322	SOW: PNA	C-O: 20004	C-W: 9378	C-G: 40279	COMP: 6/29/1981				
CHURCH 1-2			NWNW 2-150-102	F#: 9102	SOW: PNA	C-O: 319093	C-W: 123770	C-G: 747075	COMP: 3/28/1982				
LINDECKER 1-35-4A			NWSW 35-151-102	F#: 9481	SOW: PNA	C-O: 24148	C-W: 17664	C-G: 66607	COMP: 10/11/1982				
CHURCH 1-2X			NWNW 2-150-102	F#: 13556	SOW: AL	C-O: 108979	C-W: 107864	C-G: 200364	COMP: 10/16/1993				
R&LU: 2397	336 31	287 28	301 31	193 30	200 31	177 30	198 31	178 31	163 30	110 31	82 30	82 31	2307
Spacing: W2	1300	848	666	480	631	342	659	441	394	275	174	199	6409
	1023	617	836	614	507	400	499	455	479	327	263	248	6268

Operator-Lease	Jan	Feb	Mar	Apr	May	Jun	Jul	Aug	Sep	Oct	Nov	Dec	2002 Total
Pool Totals: Oil	336	287	301	193	200	177	198	178	163	110	82	82	2307
Wells: 5 Wtr	1300	848	666	480	631	342	659	441	394	275	174	199	6409
Gas	1023	617	836	614	507	400	499	455	479	327	263	248	6268
<hr/>													
NAMELESS - SILURIAN						MCKENZIE							
NANCE PETROLEUM CORPORATION													
LINK 34-1			SWSE 34-151-102	F#: 8322	SOW: PNA	C-O: 206845	C-W: 13587	C-G: 834927	COMP: 3/21/1982				
NAMELESS - STONEWALL						MCKENZIE							
CHEVRON USA, INC.													
MRACHECK 1-34-1C			SENW 34-151-102	F#: 8812	SOW: PNA	C-O: 29326	C-W: 95493	C-G: 75644	COMP: 2/1/1982				
NANCE PETROLEUM CORPORATION													
CHURCH 1-2X			NWNW 2-150-102	F#: 13556	SOW: AL	C-O: 112511	C-W: 10228	C-G: 218283	COMP: 5/22/1994				
R&LU: 11133	1229 31	1049 28	987 27	957 29	1014 31	879 29	1000 31	902 31	826 30	856 31	644 30	635 31	10978
Spacing: W2	0	0	0	0	0	0	0	0	0	0	0	0	0
	3405	1956	2440	2574	2064	1510	2019	1797	1937	1705	1228	1087	23722
<hr/>													
Pool Totals: Oil	1229	1049	987	957	1014	879	1000	902	826	856	644	635	10978
Wells: 2 Wtr	0	0	0	0	0	0	0	0	0	0	0	0	0
Gas	3405	1956	2440	2574	2064	1510	2019	1797	1937	1705	1228	1087	23722
<hr/>													
NELSON BRIDGE - DUPEROW						MCKENZIE							
PETRO-HUNT, L.L.C.													
DORE 3-10X			NWSE 3-150-104	F#: 9995	SOW: AL	C-O: 55051	C-W: 46106	C-G: 48523	COMP: 10/18/1996				
R&LU: 6847	562 31	492 28	439 28	606 30	568 28	658 30	633 31	631 31	549 30	593 31	559 30	562 31	6852
Spacing: E2	514	462	438	583	471	568	551	622	565	496	502	510	6282
	543	379	322	487	528	492	472	459	492	537	349	449	5509
NELSON BRIDGE - RED RIVER						MCKENZIE							
PETRO-HUNT, L.L.C.													
DORE 3-10X			NWSE 3-150-104	F#: 9995	SOW: PNA	C-O: 317232	C-W: 576236	C-G: 500368	COMP: 3/24/1983				
NEW HOME - BAKKEN						WILLIAMS							
EAGLE OPERATING, INC.													
DON SIMPSON 1R			NWSE 27-158-97	F#: 9800	SOW: PNA	C-O: 119	C-W: 151	C-G: 0	COMP: 8/13/1990				
NEW HOME - DEADWOOD						WILLIAMS							
EAGLE OPERATING, INC.													
DON SIMPSON 1R			NWSE 27-158-97	F#: 9800	SOW: PNA	C-O: 953	C-W: 3180	C-G: 0	COMP: 8/13/1990				
NEW HOME - MADISON						WILLIAMS							
EAGLE OPERATING, INC.													
DON SIMPSON 1R			NWSE 27-158-97	F#: 9800	SOW: PNA	C-O: 1278	C-W: 6294	C-G: 0	COMP: 2/21/1988				
NEW HRADEC - RED RIVER						STARK							
CENEX													
KUNTZ 8-9			SENE 9-140-98	F#: 9422	SOW: PNA	C-O: 5328	C-W: 5806	C-G: 4592	COMP: 7/22/1982				
NEWBURG - SPEARFISH/CHARLES						BOTTINEAU							
CHAMPLIN PETROLEUM CO.													
KERSTEN 1			SENW 33-161-79	F#: 5053	SOW: PNA	C-O: 618	C-W: 217	C-G: 0	COMP: 6/17/1971				
EARL SCHWARTZ CO.													
BERENTSON-MCGOVERN 33-33			NWSE 33-161-79	F#: 6434	SOW: PNA	C-O: 149	C-W: 6220	C-G: 0	COMP: 10/11/1984				
NEWBURG - SPEARFISH/CHARLES UNIT						AMERADA HESS CORPORATION							
NEWBURG-SPEARFISH-CHARLES UNIT			NSESW 21-161-79	F#: 893	SOW: AL	C-O: 252348	C-W: 104767	C-G: 5731	COMP: 7/10/1955				
R&LU: 711	82 31	76 28	86 31	79 30	69 31	54 30	59 31	38 31	64 30	45 31	28 30	29 31	709
Spacing: U	61	58	66	77	87	66	59	56	69	38	37	34	708
	7	7	8	7	6	4	4	2	4	3	0	0	52
NEWBURG-SPEARFISH-CHARLES UNIT			ONWSE 16-161-79	F#: 1505	SOW: WI	C-O: 129799	C-W: 26	C-G: 16038	COMP: 9/13/1957				
NEWBURG-SPEARFISH-CHARLES UNIT			P:SENE 16-161-79	F#: 1566	SOW: WI	C-O: 597695	C-W: 159018	C-G: 0	COMP: 10/5/1957				

Operator-Lease	Jan	Feb	Mar	Apr	May	Jun	Jul	Aug	Sep	Oct	Nov	Dec	2002 Total													
NEWBURG-SPEARFISH-CHARLES UNIT			R SENW 15-161-79	F#: 1592	SOW: AL	C-O: 739359	C-W: 308714	C-G: 26513	COMP: 10/17/1957																	
R&LU: 9554	795	31	690	28	839	31	743	30	848	31	865	30	857	30	765	30	804	31	9559							
Spacing: U	1442		1276		1534		1437		1786		1434		1571		1770		1862		1851		1686		1634		19283	
	94		31		79		45		90		58		74		71		80		77		57		63		819	
NEWBURG-SPEARFISH-CHARLES UNIT			ONWSE 21-161-79	F#: 1607	SOW: WI	C-O: 102543	C-W: 2143	C-G: 0	COMP: 11/9/1957																	
NEWBURG-SPEARFISH-CHARLES UNIT			P-SESE 9-161-79	F#: 1609	SOW: WI	C-O: 382440	C-W: 73921	C-G: 0	COMP: 11/4/1957																	
NEWBURG-SPEARFISH-CHARLES UNIT			NSESW 9-161-79	F#: 1611	SOW: TA	C-O: 257898	C-W: 313993	C-G: 0	COMP: 12/5/1957																	
NEWBURG-SPEARFISH-CHARLES UNIT			RSESW 10-161-79	F#: 1623	SOW: WI	C-O: 868173	C-W: 1413558	C-G: 22364	COMP: 11/11/1957																	
R&LU: 3	0		0																							0
Spacing: U	0																									0
	0																									0
NEWBURG-SPEARFISH-CHARLES UNIT			QNWSW 10-161-79	F#: 1645	SOW: AL	C-O: 1068136	C-W: 664401	C-G: 28368	COMP: 11/24/1957																	
R&LU: 9983	871	31	707	28	774	31	582	30	585	31	658	30	979	31	1032	31	1071	30	907	31	928	30	898	31	9992	
Spacing: U	2287		1950		2196		1845		1816		1728		2711		2728		2855		2799		2396		2501		27812	
	63		27		74		40		52		58		69		65		74		65		75		83		745	
NEWBURG-SPEARFISH-CHARLES UNIT			N SENW 16-161-79	F#: 1654	SOW: WI	C-O: 450166	C-W: 146032	C-G: 0	COMP: 12/13/1957																	
NEWBURG-SPEARFISH-CHARLES UNIT			QNWSW 15-161-79	F#: 1655	SOW: AL	C-O: 792863	C-W: 526945	C-G: 18831	COMP: 1/20/1958																	
R&LU: 3498	350	31	330	28	373	31	310	30	276	31	258	30	274	31	257	31	255	30	271	31	255	30	290	31	3499	
Spacing: U	186		222		295		238		225		188		202		219		222		236		256		256		2745	
	30		31		35		22		10		26		24		23		20		23		20		24		288	
NEWBURG-SPEARFISH-CHARLES UNIT			NSESW 16-161-79	F#: 1656	SOW: AL	C-O: 610930	C-W: 1095104	C-G: 12654	COMP: 4/6/1958																	
R&LU: 5108	500	30	456	28	490	31	429	30	448	31	409	30	414	31	408	31	410	30	366	31	363	30	414	31	5107	
Spacing: U	3296		2823		3500		3570		3726		3206		3176		3143		3916		3721		3682		3817		41576	
	42		43		45		40		40		31		25		23		25		29		28		28		399	
NEWBURG-SPEARFISH-CHARLES UNIT			P-SESE 21-161-79	F#: 1675	SOW: AL	C-O: 251511	C-W: 45433	C-G: 5942	COMP: 12/28/1957																	
R&LU: 2143	199	31	178	28	200	31	188	30	201	31	178	30	177	31	171	31	151	30	156	31	170	30	174	31	2143	
Spacing: U	35		29		33		20		1		18		24		25		42		20		37		7		291	
	16		17		18		17		18		14		16		11		10		13		28		28		206	
NEWBURG-SPEARFISH-CHARLES UNIT			S-NWNE 15-161-79	F#: 1676	SOW: PNA	C-O: 795782	C-W: 839447	C-G: 25489	COMP: 2/13/1958																	
NEWBURG-SPEARFISH-CHARLES UNIT			QNWNW 15-161-79	F#: 1677	SOW: WI	C-O: 89740	C-W: 2379	C-G: 0	COMP: 2/24/1958																	
NEWBURG-SPEARFISH-CHARLES UNIT			P-SENE 9-161-79	F#: 1682	SOW: AL	C-O: 601094	C-W: 1134698	C-G: 10875	COMP: 1/10/1958																	
R&LU: 2414	250	31	162	22	230	31	217	30	208	31	189	30	201	31	186	31	189	30	164	31	190	30	231	31	2417	
Spacing: U	3581		2348		3745		3493		3218		2942		3144		3505		3336		3242		3910		4324		40788	
	21		15		21		20		19		24		24		21		23		22		25		28		263	
NEWBURG-SPEARFISH-CHARLES UNIT			R SENW 10-161-79	F#: 1683	SOW: AL	C-O: 409818	C-W: 346865	C-G: 11363	COMP: 2/2/1958																	
R&LU: 1333	114	31	119	28	143	31	121	30	119	31	58	29	142	31	144	31	101	30	89	31	85	30	98	31	1333	
Spacing: U	421		469		580		483		528		282		462		512		462		452		493		503		5647	
	10		11		13		11		11		4		9		9		7		7		7		7		106	
NEWBURG-SPEARFISH-CHARLES UNIT			ONWSE 9-161-79	F#: 1684	SOW: WI	C-O: 85981	C-W: 70	C-G: 0	COMP: 3/17/1958																	
NEWBURG-SPEARFISH-CHARLES UNIT			ONWNE 16-161-79	F#: 1685	SOW: WI	C-O: 315085	C-W: 309378	C-G: 0	COMP: 3/31/1958																	
NEWBURG-SPEARFISH-CHARLES UNIT			MNWSW 9-161-79	F#: 1733	SOW: AL	C-O: 532746	C-W: 295958	C-G: 5350	COMP: 2/21/1958																	
R&LU: 10587	813	26	883	28	822	31	812	30	947	30	768	27	995	31	834	31	872	30	941	31	922	30	984	31	10593	
Spacing: U	1504		1718		1375		1468		1805		1570		1822		1558		1548		1844		1846		1591		19649	
	30		36		34		33		37		29		33		33		40		47		83		83		518	
NEWBURG-SPEARFISH-CHARLES UNIT			N SENW 21-161-79	F#: 1755	SOW: AL	C-O: 600780	C-W: 555456	C-G: 15156	COMP: 3/8/1958																	
R&LU: 5720	588	31	508	28	530	31	437	30	461	31	492	30	454	31	453	31	431	30	449	31	453	30	463	31	5719	
Spacing: U	999		893		1065		1037		1129		1030		1149		1162		1152		1106		1161		1119		13002	
	49		48		49		41		39		37		29		23		25		29		28		28		425	
NEWBURG-SPEARFISH-CHARLES UNIT			L-SENE 8-161-79	F#: 1778	SOW: AL	C-O: 417676	C-W: 739910	C-G: 8978	COMP: 3/29/1958																	
R&LU: 1055	113	31	82	28	86	31	81	30	90	31	85	30	76	31	100	31	58	30	83	31	105	30	96	31	1055	
Spacing: U	1242		893		1047		1031		1103		1049		1181		1199		1259		1195		1388		1127		13714	
	12		9		10		9		10		8		40		8		5		8		10		9		138	

NEWBURG - SPEARFISH/CHARLES

Annual Production by Well: 321

Operator-Lease	Jan	Feb	Mar	Apr	May	Jun	Jul	Aug	Sep	Oct	Nov	Dec	2002 Total
NEWBURG-SPEARFISH-CHARLES UNIT			K-NWNE 8-161-79		F#: 1797	SOW: AL	C-O: 171339		C-W: 80114	C-G: 2565		COMP: 4/14/1958	
R&LU: 1027	56 31	51 28	57 31	54 30	60 31	94 30	84 31	197 31	121 30	70 31	85 30	100 31	1029
Spacing: U	105	62	66	62	93	75	86	140	74	63	72	62	960
	1	4	4	4	4	6	4	17	12	7	9	10	82
NEWBURG-SPEARFISH-CHARLES UNIT			K-NWSE 8-161-79		F#: 1809	SOW: WI	C-O: 110133		C-W: 139	C-G: 0		COMP: 10/4/1958	
NEWBURG-SPEARFISH-CHARLES UNIT			J-SENE 8-161-79		F#: 1810	SOW: AL	C-O: 336150		C-W: 158041	C-G: 7992		COMP: 5/12/1958	
R&LU: 5784	311 31	258 28	302 31	304 30	389 31	301 25	486 28	804 31	759 30	651 31	623 30	609 31	5797
Spacing: U	211	173	197	181	196	199	392	793	893	848	915	811	5809
	26	24	28	29	35	23	37	68	54	49	57	56	486
NEWBURG-SPEARFISH-CHARLES UNIT			I-NWNW 8-161-79		F#: 1811	SOW: WI	C-O: 31532		C-W: 206962	C-G: 0		COMP: 5/19/1958	
NEWBURG-SPEARFISH-CHARLES UNIT			H-SESE 6-161-79		F#: 1853	SOW: AL	C-O: 497544		C-W: 277494	C-G: 11089		COMP: 5/31/1958	
R&LU: 4242	310 31	280 28	288 31	272 30	315 31	235 23	461 31	458 31	413 30	425 31	391 30	401 31	4249
Spacing: U	835	646	721	671	702	639	1643	1549	1426	1431	1333	1241	12837
	26	26	27	25	28	21	49	37	25	29	28	28	349
NEWBURG-SPEARFISH-CHARLES UNIT			GNWNE 31-162-79		F#: 1857	SOW: TA	C-O: 54085		C-W: 6962	C-G: 7185		COMP: 6/28/1958	
NEWBURG-SPEARFISH-CHARLES UNIT			NSENE 9-161-79		F#: 1864	SOW: AL	C-O: 753826		C-W: 643079	C-G: 15868		COMP: 6/1/1958	
R&LU: 8544	624 31	578 28	659 31	632 30	745 31	717 30	671 29	841 31	848 30	747 31	702 30	787 31	8551
Spacing: U	3068	2467	2787	2662	2874	2775	2803	3921	3797	3559	3068	3075	36856
	52	54	61	59	67	54	51	47	59	57	57	56	674
NEWBURG-SPEARFISH-CHARLES UNIT			GNWNE 7-161-79		F#: 1865	SOW: AL	C-O: 199656		C-W: 329774	C-G: 4208		COMP: 12/6/1958	
R&LU: 1509	119 31	76 22	115 31	108 30	128 31	138 30	148 31	157 31	124 30	145 31	136 30	116 31	1510
Spacing: U	2022	1241	1789	1645	1921	1927	2049	2367	2398	2472	2399	2212	24442
	10	7	11	10	11	11	8	85	108	139	134	110	644
NEWBURG-SPEARFISH-CHARLES UNIT			H-SENE 7-161-79		F#: 1866	SOW: AL	C-O: 438408		C-W: 186303	C-G: 11039		COMP: 10/11/1958	
R&LU: 6328	482 31	431 28	512 31	511 30	591 31	526 30	502 31	566 31	549 30	553 31	575 30	535 31	6333
Spacing: U	763	634	721	711	769	698	704	948	959	1041	949	848	9745
	40	40	48	48	53	64	52	48	49	42	56	45	585
NEWBURG-SPEARFISH-CHARLES UNIT			J-SESE 5-161-79		F#: 1867	SOW: AL	C-O: 115852		C-W: 208858	C-G: 2317		COMP: 11/15/1958	
R&LU: 1021	57 31	70 28	86 31	81 30	76 31	84 30	89 31	88 31	106 30	114 31	91 30	80 31	1022
Spacing: U	279	230	262	267	300	284	337	373	394	396	388	375	3885
	5	7	8	8	7	6	6	9	7	9	7	6	85
NEWBURG-SPEARFISH-CHARLES UNIT			GNWSE 6-161-79		F#: 1870	SOW: WI	C-O: 98878		C-W: 4030	C-G: 0		COMP: 6/12/1958	
NEWBURG-SPEARFISH-CHARLES UNIT			ONWNE 21-161-79		F#: 1877	SOW: AL	C-O: 602999		C-W: 475326	C-G: 14633		COMP: 6/10/1958	
R&LU: 6199	652 31	458 28	530 31	516 30	649 31	522 30	629 31	564 31	490 30	416 31	396 30	373 31	6195
Spacing: U	1255	966	1155	1124	308	883	337	917	1102	1112	1070	1029	11258
	54	43	49	49	57	42	36	53	25	29	28	28	493
NEWBURG-SPEARFISH-CHARLES UNIT			MNWNW 16-161-79		F#: 1888	SOW: WI	C-O: 72363		C-W: 16	C-G: 0		COMP: 6/20/1958	
NEWBURG-SPEARFISH-CHARLES UNIT			H-SENE 6-161-79		F#: 1892	SOW: AL	C-O: 176127		C-W: 213025	C-G: 4160		COMP: 6/24/1958	
R&LU: 2324	198 31	178 28	176 31	189 30	208 31	182 30	205 31	176 31	181 30	218 31	207 30	208 31	2326
Spacing: U	941	778	940	848	902	706	750	749	807	881	913	847	10062
	16	17	16	18	19	19	24	20	20	26	26	27	248
NEWBURG-SPEARFISH-CHARLES UNIT			I-NWSW 5-161-79		F#: 1893	SOW: AL	C-O: 339263		C-W: 321280	C-G: 6999		COMP: 7/6/1958	
R&LU: 3339	283 31	103 12	247 27	272 30	322 31	280 30	310 31	225 30	342 30	330 31	314 30	313 31	3341
Spacing: U	732	245	621	562	705	751	803	1247	1382	1030	999	958	10035
	24	10	23	25	29	26	23	15	25	29	28	28	285
NEWBURG-SPEARFISH-CHARLES UNIT			MNWNW 9-161-79		F#: 1905	SOW: WI	C-O: 87983		C-W: 356	C-G: 0		COMP: 6/29/1958	
NEWBURG-SPEARFISH-CHARLES UNIT			GNWNE 6-161-79		F#: 1911	SOW: AL	C-O: 170110		C-W: 103378	C-G: 2460		COMP: 9/4/1958	
R&LU: 681	56 31	51 28	57 31	54 30	60 31	56 30	60 31	57 31	57 30	59 31	57 30	57 31	681
Spacing: U	174	144	192	219	234	221	138	136	174	212	228	103	2175
	5	5	5	5	5	4	4	4	4	5	4	4	54
NEWBURG-SPEARFISH-CHARLES UNIT			S-NWSE 15-161-79		F#: 1913	SOW: WI	C-O: 104491		C-W: 926	C-G: 0		COMP: 7/11/1958	

Operator-Lease	Jan	Feb	Mar	Apr	May	Jun	Jul	Aug	Sep	Oct	Nov	Dec	2002 Total
NEWBURG-SPEARFISH-CHARLES UNIT			P-SENE	4-161-79	F#: 1924	SOW: AL	C-O: 213375	C-W: 542165	C-G: 3194	COMP: 7/21/1958			
R&LU: 1947	160	153	199	190	152	147	119	163	144	172	170	181	1950
Spacing: U	2047	1671	2116	1982	1813	1857	2014	1415	1704	1791	1666	2114	22190
	13	14	18	18	14	13	8	12	10	13	13	15	161
NEWBURG-SPEARFISH-CHARLES UNIT			I-NWNW	5-161-79	F#: 1925	SOW: WI	C-O: 37183	C-W: 2191	C-G: 0	COMP: 8/2/1958			
NEWBURG-SPEARFISH-CHARLES UNIT			S-NWSE	10-161-79	F#: 1940	SOW: WI	C-O: 114519	C-W: 724	C-G: 0	COMP: 8/27/1958			
NEWBURG-SPEARFISH-CHARLES UNIT			ONWNE	9-161-79	F#: 1941	SOW: AL	C-O: 587826	C-W: 391045	C-G: 14956	COMP: 7/31/1958			
R&LU: 6566	532	436	538	535	575	526	590	529	521	550	582	661	6575
Spacing: U	860	691	816	802	774	724	855	661	503	556	861	987	9090
	44	41	50	50	52	49	48	31	37	45	56	55	558
NEWBURG-SPEARFISH-CHARLES UNIT			QNWNW	10-161-79	F#: 1942	SOW: WI	C-O: 38219	C-W: 11723	C-G: 0	COMP: 8/8/1958			
NEWBURG-SPEARFISH-CHARLES UNIT			RSESW	15-161-79	F#: 1943	SOW: WI	C-O: 531199	C-W: 456907	C-G: 10723	COMP: 7/28/1958			
NEWBURG-SPEARFISH-CHARLES UNIT			H-SESE	31-162-79	F#: 1944	SOW: AL	C-O: 66613	C-W: 178710	C-G: 1692	COMP: 8/18/1958			
R&LU: 1380	131	91	97	124	171	115	105	135	113	119	89	87	1377
Spacing: U	278	239	315	281	419	360	315	292	331	405	316	250	3801
	11	9	9	12	15	9	7	9	8	9	7	7	112
NEWBURG-SPEARFISH-CHARLES UNIT			L-SESE	5-161-79	F#: 1945	SOW: AL	C-O: 114341	C-W: 462067	C-G: 4796	COMP: 8/16/1958			
R&LU: 2373	227	203	230	217	239	202	185	196	158	167	169	180	2373
Spacing: U	1159	951	1230	1141	1236	1173	1262	1352	1324	1354	1355	1197	14734
	19	19	21	20	22	16	52	77	19	23	24	25	337
NEWBURG-SPEARFISH-CHARLES UNIT			P-SESE	16-161-79	F#: 1948	SOW: AL	C-O: 361844	C-W: 451372	C-G: 9510	COMP: 8/5/1958			
R&LU: 2471	282	228	232	193	93	111	192	190	225	199	246	281	2472
Spacing: U	867	605	616	628	733	684	663	833	875	1006	986	837	9333
	24	24	22	18	9	10	20	21	25	24	27	27	251
NEWBURG-SPEARFISH-CHARLES UNIT			T-SESE	15-161-79	F#: 1949	SOW: AL	C-O: 316535	C-W: 85491	C-G: 8122	COMP: 8/21/1958			
R&LU: 3450	302	252	282	245	248	222	348	289	312	331	296	327	3454
Spacing: U	70	88	74	125	88	62	54	73	85	80	99	68	966
	25	0	26	23	22	26	25	23	25	29	28	28	280
NEWBURG-SPEARFISH-CHARLES UNIT			GNWSE	31-162-79	F#: 1958	SOW: TA	C-O: 15133	C-W: 15172	C-G: 0	COMP: 10/21/1958			
NEWBURG-SPEARFISH-CHARLES UNIT			NSESW	4-161-79	F#: 1967	SOW: AL	C-O: 150465	C-W: 538800	C-G: 1910	COMP: 8/19/1958			
R&LU: 495	56	38	58	30	29	49	32	44	36	39	32	52	495
Spacing: U	1741	1286	2000	1987	1630	1714	1701	1749	1768	1756	1819	1721	20872
	5	4	5	3	3	4	2	3	3	3	3	4	42
NEWBURG-SPEARFISH-CHARLES UNIT			ONWSE	4-161-79	F#: 1969	SOW: WI	C-O: 63775	C-W: 2902	C-G: 0	COMP: 8/27/1958			
NEWBURG-SPEARFISH-CHARLES UNIT			P-SESE	4-161-79	F#: 1978	SOW: AL	C-O: 339047	C-W: 400874	C-G: 10730	COMP: 9/6/1958			
R&LU: 4075	284	275	290	272	298	271	394	422	366	365	430	414	4081
Spacing: U	1569	1391	1492	1346	1377	1168	1572	1769	1562	1413	2421	2440	19520
	24	26	27	25	27	24	33	47	48	29	31	28	369
NEWBURG-SPEARFISH-CHARLES UNIT			S-NWNE	22-161-79	F#: 1983	SOW: AL	C-O: 464828	C-W: 79224	C-G: 12803	COMP: 9/5/1958			
R&LU: 7610	776	664	688	613	651	616	434	631	623	648	647	622	7613
Spacing: U	105	86	82	62	70	67	293	108	111	106	86	71	1247
	65	62	64	58	59	53	33	47	49	57	57	56	660
NEWBURG-SPEARFISH-CHARLES UNIT			MNWSW	4-161-79	F#: 1984	SOW: AL	C-O: 273609	C-W: 63347	C-G: 8762	COMP: 9/23/1958			
R&LU: 4205	397	355	427	408	368	352	303	314	334	333	312	302	4205
Spacing: U	209	173	226	187	201	242	269	228	222	226	288	259	2730
	33	33	40	38	33	26	25	24	25	29	28	28	362
NEWBURG-SPEARFISH-CHARLES UNIT			T-SENE	15-161-79	F#: 1985	SOW: WI	C-O: 660825	C-W: 710260	C-G: 13487	COMP: 10/1/1958			
R&LU: 4	0	0											0
Spacing: U	0												0
	0												0
NEWBURG-SPEARFISH-CHARLES UNIT			K-NWSE	5-161-79	F#: 1988	SOW: PNA	C-O: 111858	C-W: 1773	C-G: 0	COMP: 10/18/1958			
NEWBURG-SPEARFISH-CHARLES UNIT			F-SESW	31-162-79	F#: 1989	SOW: TA	C-O: 86423	C-W: 12573	C-G: 0	COMP: 9/25/1958			

NEWBURG - SPEARFISH/CHARLES

Annual Production by Well: 323

Operator-Lease	Jan	Feb	Mar	Apr	May	Jun	Jul	Aug	Sep	Oct	Nov	Dec	2002 Total												
NEWBURG-SPEARFISH-CHARLES UNIT			J-SENW 5-161-79	F#: 1990	SOW: AL	C-O: 424153	C-W: 330846	C-G: 7578	COMP: 9/28/1958																
R&LU: 3177	280	31	254	28	314	31	298	30	301	31	352	30	241	31	243	31	200	30	245	31	216	30	234	31	3178
Spacing: U	562	576	778	679	637	584	609	656	663	679	702	628	7753												
	23	24	29	28	27	26	24	23	22	34	27	27	314												
NEWBURG-SPEARFISH-CHARLES UNIT			F-SENW 6-161-79	F#: 1991	SOW: TA	C-O: 71072	C-W: 43413	C-G: 1231	COMP: 6/11/1959																
R&LU: 0	0	0	0	0	0	0	0	0	0	0	0	0	0												
Spacing: U	0	0	0	0	0	0	0	0	0	0	0	0	0												
	0	0	0	0	0	0	0	0	0	0	0	0	0												
NEWBURG-SPEARFISH-CHARLES UNIT			UNWNW 23-161-79	F#: 1996	SOW: WI	C-O: 68501	C-W: 4128	C-G: 0	COMP: 9/14/1958																
NEWBURG-SPEARFISH-CHARLES UNIT			NSENW 4-161-79	F#: 1997	SOW: AL	C-O: 235449	C-W: 107136	C-G: 8109	COMP: 9/30/1958																
R&LU: 3449	265	31	228	28	258	31	244	30	290	31	298	30	309	31	283	31	292	30	339	31	356	30	288	31	3450
Spacing: U	209	173	208	187	176	156	162	101	86	108	140	239	1945												
	22	21	24	23	26	26	25	23	25	28	28	27	298												
NEWBURG-SPEARFISH-CHARLES UNIT			V-SESW 14-161-79	F#: 2003	SOW: WI	C-O: 166715	C-W: 94544	C-G: 2267	COMP: 10/6/1958																
NEWBURG-SPEARFISH-CHARLES UNIT			T-SENE 22-161-79	F#: 2019	SOW: WI	C-O: 225226	C-W: 336404	C-G: 3428	COMP: 9/22/1958																
NEWBURG-SPEARFISH-CHARLES UNIT			P-SENE 21-161-79	F#: 2020	SOW: AL	C-O: 189462	C-W: 527762	C-G: 2993	COMP: 9/30/1958																
R&LU: 1117	114	31	78	28	87	31	80	30	97	31	78	30	88	31	65	31	113	30	66	31	136	30	117	31	1119
Spacing: U	732	605	714	729	773	784	769	839	847	894	888	852	9426												
	10	8	8	8	9	14	6	4	8	5	11	9	100												
NEWBURG-SPEARFISH-CHARLES UNIT			L-SENE 5-161-79	F#: 2036	SOW: WI	C-O: 114041	C-W: 257297	C-G: 712	COMP: 10/20/1958																
NEWBURG-SPEARFISH-CHARLES UNIT			L-SESE 8-161-79	F#: 2039	SOW: AL	C-O: 256959	C-W: 196592	C-G: 4152	COMP: 10/20/1958																
R&LU: 3298	227	31	218	28	258	31	256	30	298	31	330	30	335	31	300	31	276	28	243	31	272	30	288	31	3301
Spacing: U	823	663	741	652	735	904	828	775	1212	646	791	797	9567												
	20	22	26	26	29	27	26	24	22	28	28	27	305												
NEWBURG-SPEARFISH-CHARLES UNIT			S-NWSE 22-161-79	F#: 2041	SOW: AL	C-O: 114380	C-W: 408991	C-G: 2163	COMP: 10/13/1958																
R&LU: 1278	114	31	101	28	100	31	84	30	118	31	102	30	121	31	113	31	90	30	107	31	113	30	116	31	1279
Spacing: U	676	529	573	525	512	510	553	573	565	581	578	580	6755												
	10	10	9	8	11	8	8	19	6	8	9	9	115												
NEWBURG-SPEARFISH-CHARLES UNIT			I-NWSW 8-161-79	F#: 2060	SOW: PNA	C-O: 10032	C-W: 45659	C-G: 0	COMP: 11/3/1958																
NEWBURG-SPEARFISH-CHARLES UNIT			K-NWNE 5-161-79	F#: 2064	SOW: AL	C-O: 169174	C-W: 71379	C-G: 5609	COMP: 10/20/1958																
R&LU: 2684	227	31	220	28	258	31	244	30	243	31	234	30	209	31	217	31	184	30	193	31	226	30	231	31	2686
Spacing: U	174	144	164	131	134	461	161	181	175	150	146	141	2162												
	19	21	24	23	22	23	24	21	21	24	23	24	269												
NEWBURG-SPEARFISH-CHARLES UNIT			T-SESE 10-161-79	F#: 2073	SOW: AL	C-O: 415219	C-W: 526977	C-G: 20088	COMP: 10/28/1958																
R&LU: 9135	677	31	679	28	774	31	674	30	733	31	663	30	729	30	928	31	809	30	878	31	811	30	787	31	9142
Spacing: U	1810	1421	1606	1508	1645	1504	1560	1980	2058	1842	1855	1764	20553												
	55	86	99	87	73	221	61	71	63	64	57	82	1019												
NEWBURG-SPEARFISH-CHARLES UNIT			MNWSW 16-161-79	F#: 2079	SOW: AL	C-O: 786575	C-W: 727821	C-G: 19536	COMP: 11/5/1958																
R&LU: 7966	946	31	801	28	776	31	691	30	732	31	696	30	783	31	605	31	491	30	463	31	482	30	483	31	7949
Spacing: U	3260	2445	2661	2715	2925	2393	2386	1889	1959	2118	2198	2235	29184												
	79	75	72	65	66	54	125	135	74	29	31	34	839												
NEWBURG-SPEARFISH-CHARLES UNIT			ONWNE 4-161-79	F#: 2085	SOW: SI	C-O: 81542	C-W: 4468	C-G: 0	COMP: 11/23/1958																
NEWBURG-SPEARFISH-CHARLES UNIT			V-SENW 23-161-79	F#: 2086	SOW: AL	C-O: 286516	C-W: 43906	C-G: 7932	COMP: 11/9/1958																
R&LU: 2258	142	31	127	28	143	31	136	30	178	31	206	30	202	31	226	31	222	30	208	31	241	30	231	31	2262
Spacing: U	209	173	197	187	242	249	291	262	272	339	347	292	3060												
	12	12	13	13	16	18	21	23	24	26	22	28	228												
NEWBURG-SPEARFISH-CHARLES UNIT			F-SENW 31-162-79	F#: 2089	SOW: AL	C-O: 229486	C-W: 706747	C-G: 127933	COMP: 11/16/1958																
R&LU: 3151	233	31	116	22	305	31	314	30	329	31	278	30	268	31	271	31	273	30	270	31	250	30	246	31	3153
Spacing: U	2874	1680	2831	2684	2905	2593	2839	3145	3065	3099	3028	2891	33634												
	20	11	28	29	30	63	39	127	59	28	28	27	489												
NEWBURG-SPEARFISH-CHARLES UNIT			P-SESE 28-161-79	F#: 2090	SOW: PNA	C-O: 21367	C-W: 43824	C-G: 0	COMP: 12/17/1958																
NEWBURG-SPEARFISH-CHARLES UNIT			QNWSW 3-161-79	F#: 2094	SOW: PNA	C-O: 1369	C-W: 12319	C-G: 0	COMP: 12/2/1958																

NEWBURG - SPEARFISH/CHARLES

Annual Production by Well: 324

Operator-Lease	Jan	Feb	Mar	Apr	May	Jun	Jul	Aug	Sep	Oct	Nov	Dec	2002 Total												
NEWBURG-SPEARFISH-CHARLES UNIT			GNWSE 7-161-79	F#: 2113	SOW: WI	C-O: 50519	C-W: 170583	C-G: 0	COMP: 12/23/1958																
NEWBURG-SPEARFISH-CHARLES UNIT			J-SESW 32-162-79	F#: 2124	SOW: AL	C-O: 157231	C-W: 19053	C-G: 2585	COMP: 2/13/1959																
R&LU: 1735	164	31	126	28	155	31	164	30	152	31	181	30	207	31	152	31	142	30	137	31	85	30	67	31	1732
Spacing: U	35	29	33	48	67	39	34	37	37	88	293	227	967												
	6	5	6	7	6	6	6	4	4	4	3	5	62												
NEWBURG-SPEARFISH-CHARLES UNIT			H-SESE 7-161-79	F#: 2127	SOW: AL	C-O: 571619	C-W: 382350	C-G: 13800	COMP: 1/11/1959																
R&LU: 6703	573	31	507	28	589	31	542	30	523	31	542	30	562	31	474	31	636	30	495	31	638	30	627	31	6708
Spacing: U	2307	1849	2062	1987	1974	1951	2147	2194	2373	2172	2353	2102	25471												
	48	48	55	51	47	37	32	32	49	45	57	56	557												
NEWBURG-SPEARFISH-CHARLES UNIT			UNWSW 23-161-79	F#: 2130	SOW: AL	C-O: 478974	C-W: 44204	C-G: 11193	COMP: 1/1/1959																
R&LU: 6715	545	31	530	28	579	31	530	30	537	31	536	30	579	31	580	31	565	30	594	31	567	30	579	31	6721
Spacing: U	153	90	111	173	167	116	116	129	162	151	146	136	1650												
	45	50	54	30	48	40	37	46	49	55	51	55	560												
NEWBURG-SPEARFISH-CHARLES UNIT			V-SESW 23-161-79	F#: 2139	SOW: AL	C-O: 309612	C-W: 25262	C-G: 8241	COMP: 1/7/1959																
R&LU: 3853	312	31	280	28	315	31	313	30	365	31	336	30	348	31	328	31	301	30	327	31	327	30	303	31	3855
Spacing: U	70	58	66	62	57	58	76	124	125	113	110	102	1021												
	26	26	29	29	32	27	25	25	25	28	27	28	327												
NEWBURG-SPEARFISH-CHARLES UNIT			I-NWNW 17-161-79	F#: 2151	SOW: WI	C-O: 88152	C-W: 3705	C-G: 0	COMP: 1/30/1959																
NEWBURG-SPEARFISH-CHARLES UNIT			WNWNE 26-161-79	F#: 2161	SOW: WI	C-O: 30023	C-W: 5442	C-G: 0	COMP: 2/22/1959																
NEWBURG-SPEARFISH-CHARLES UNIT			NSENE 28-161-79	F#: 2168	SOW: PNA	C-O: 37633	C-W: 51005	C-G: 0	COMP: 2/18/1959																
NEWBURG-SPEARFISH-CHARLES UNIT			D-SENE 1-161-80	F#: 2187	SOW: WI	C-O: 163377	C-W: 93782	C-G: 0	COMP: 2/23/1959																
NEWBURG-SPEARFISH-CHARLES UNIT			E-NWNW 31-162-79	F#: 2195	SOW: WI	C-O: 84270	C-W: 4685	C-G: 0	COMP: 3/6/1959																
NEWBURG-SPEARFISH-CHARLES UNIT			X-SENE 26-161-79	F#: 2211	SOW: PNA	C-O: 2740	C-W: 1079	C-G: 0	COMP: 4/23/1959																
NEWBURG-SPEARFISH-CHARLES UNIT			F-SESW 6-161-79	F#: 2219	SOW: AL	C-O: 669758	C-W: 365253	C-G: 13580	COMP: 5/7/1959																
R&LU: 6483	525	31	475	28	490	29	364	20	742	31	554	30	614	31	620	31	569	30	448	31	499	30	582	31	6482
Spacing: U	1611	1305	1385	990	1700	1190	1456	1690	1478	1459	1472	1473	17209												
	44	44	46	34	67	46	87	41	47	30	43	53	582												
NEWBURG-SPEARFISH-CHARLES UNIT			E-NWSW 6-161-79	F#: 2282	SOW: AL	C-O: 256514	C-W: 123924	C-G: 5770	COMP: 5/6/1959																
R&LU: 1871	170	31	168	28	193	31	153	28	186	31	173	30	156	31	132	31	125	30	119	31	145	30	151	31	1871
Spacing: U	558	480	633	724	577	470	532	541	438	338	353	306	5950												
	14	16	18	14	17	14	18	15	16	15	12	11	180												
NEWBURG-SPEARFISH-CHARLES UNIT			Y-SESE 25-161-79	F#: 2289	SOW: PNA	C-O: 418	C-W: 2631	C-G: 0	COMP: 5/20/1959																
NEWBURG-SPEARFISH-CHARLES UNIT			J-SESW 8-161-79	F#: 2302	SOW: AL	C-O: 463872	C-W: 1523013	C-G: 7523	COMP: 5/15/1959																
R&LU: 875	31	31	35	22	57	31	54	30	58	31	55	30	60	31	214	31	69	30	72	31	85	30	86	31	876
Spacing: U	2175	1495	2295	1974	1876	1948	2134	1452	2821	2792	2678	2477	26117												
	3	3	5	5	5	4	4	17	6	7	8	8	75												
NEWBURG-SPEARFISH-CHARLES UNIT			F-SENE 7-161-79	F#: 2314	SOW: TA	C-O: 44455	C-W: 6613	C-G: 0	COMP: 5/27/1959																
NEWBURG-SPEARFISH-CHARLES UNIT			E-NWNW 7-161-79	F#: 2359	SOW: PNA	C-O: 48221	C-W: 24990	C-G: 0	COMP: 7/14/1959																
NEWBURG-SPEARFISH-CHARLES UNIT			K-NWNE 17-161-79	F#: 2361	SOW: AL	C-O: 712781	C-W: 615774	C-G: 6822	COMP: 6/10/1959																
R&LU: 10345	823	31	748	28	857	31	788	30	746	31	654	27	968	31	978	31	972	30	954	31	958	30	908	30	10354
Spacing: U	2183	1700	1869	1724	1771	1515	2688	2812	2750	2682	2747	2608	27049												
	24	25	28	26	24	36	49	48	44	34	55	46	439												
NEWBURG-SPEARFISH-CHARLES UNIT			L-SENE 17-161-79	F#: 2420	SOW: AL	C-O: 341297	C-W: 761662	C-G: 3463	COMP: 8/10/1959																
R&LU: 668	74	31	51	28	57	31	61	30	90	31	63	30	60	31	54	31	28	30	30	31	43	30	57	31	668
Spacing: U	826	556	590	579	678	616	723	862	1057	985	952	989	9413												
	6	5	5	6	8	5	4	2	0	0	0	0	41												
NEWBURG-SPEARFISH-CHARLES UNIT			K-NWSE 17-161-79	F#: 2597	SOW: WI	C-O: 96643	C-W: 0	C-G: 0	COMP: 3/7/1960																
NEWBURG-SPEARFISH-CHARLES UNIT			J-SENE 17-161-79	F#: 2657	SOW: PNA	C-O: 114903	C-W: 68309	C-G: 258	COMP: 6/14/1960																
NEWBURG-SPEARFISH-CHARLES UNIT			D-SESE 1-161-80	F#: 2671	SOW: WI	C-O: 123083	C-W: 47117	C-G: 0	COMP: 6/23/1960																

Operator-Lease	Jan	Feb	Mar	Apr	May	Jun	Jul	Aug	Sep	Oct	Nov	Dec	2002 Total	
NEWBURG-SPEARFISH-CHARLES UNIT			L-SESE	17-161-79	F#: 2712	SOW: AL	C-O: 420304	C-W: 929512	C-G: 8371	COMP: 8/11/1960				
R&LU: 2751	264	31 228	28 285	31 236	28 310	31 222	30 237	31 268	31 238	30 265	31 204	30 203	31 2960	
Spacing: U	4737	3889	3843	3456	3832	3788	3870	4090	4304	3936	4225	3991	47961	
	22	21	27	22	28	26	25	23	24	28	28	28	302	
NEWBURG-SPEARFISH-CHARLES UNIT			I:NWSW	17-161-79	F#: 3158	SOW: AL	C-O: 369135	C-W: 888660	C-G: 7429	COMP: 6/12/1962				
R&LU: 3747	369	31 329	28 394	31 358	30 310	31 250	30 301	31 300	31 289	30 242	31 309	30 296	31 3747	
Spacing: U	2740	2118	2328	2088	2177	2106	2322	2630	2671	2732	2634	2467	29013	
	31	31	37	34	28	24	24	20	24	22	28	28	331	
NEWBURG-SPEARFISH-CHARLES UNIT			H-SENE	18-161-79	F#: 3184	SOW: TA	C-O: 239398	C-W: 415760	C-G: 2014	COMP: 7/17/1962				
R&LU: 0	0	0 0	0 0	0 0	0 0	0 0	0 0	0 0	0 0	0 0	0 0	0 0	0	
Spacing: U	0	0	0	0	0	0	0	0	0	0	0	0	0	
	0	0	0	0	0	0	0	0	0	0	0	0	0	
NEWBURG-SPEARFISH-CHARLES UNIT			J-SESW	17-161-79	F#: 3203	SOW: SI	C-O: 127945	C-W: 270003	C-G: 1982	COMP: 7/31/1962				
R&LU: 236	48	26 0	0 0	0 0	0 0	0 0	0 0	0 0	0 0	49 29	75 30	64 31	236	
Spacing: U	697	0	0	0	0	0	0	0	0	1000	864	796	3357	
	4	0	0	0	0	0	0	0	0	4	6	5	19	
NEWBURG-SPEARFISH-CHARLES UNIT			GNWNE	18-161-79	F#: 3233	SOW: WI	C-O: 63699	C-W: 150128	C-G: 0	COMP: 9/16/1962				
NEWBURG-SPEARFISH-CHARLES UNIT			L-SENE	20-161-79	F#: 3294	SOW: AL	C-O: 376321	C-W: 241857	C-G: 4323	COMP: 12/5/1962				
R&LU: 1738	185	31 153	28 172	31 148	30 130	31 154	30 162	31 171	31 144	30 180	31 121	30 116	31 1836	
Spacing: U	488	366	416	389	385	402	453	475	468	497	512	477	5328	
	15	14	16	14	12	12	11	11	10	14	10	10	149	
NEWBURG-SPEARFISH-CHARLES UNIT			MNWNW	21-161-79	F#: 3354	SOW: WI	C-O: 37397	C-W: 7927	C-G: 0	COMP: 4/1/1963				
NEWBURG-SPEARFISH-CHARLES UNIT			K-NWNE	20-161-79	F#: 3440	SOW: AL	C-O: 323663	C-W: 363944	C-G: 4077	COMP: 10/17/1963				
R&LU: 995	84	31 76	28 86	31 81	30 90	31 83	30 74	31 57	31 67	30 89	31 94	30 116	31 997	
Spacing: U	209	173	197	187	201	187	203	230	217	263	256	238	2561	
	7	7	8	8	8	6	5	8	29	42	47	38	213	
NEWBURG-SPEARFISH-CHARLES UNIT			UNWSW	14-161-79	F#: 3856	SOW: AL	C-O: 320574	C-W: 29126	C-G: 12501	COMP: 12/4/1965				
R&LU: 8939	783	31 660	28 744	31 708	30 777	31 739	30 787	31 763	31 752	30 791	31 727	30 710	31 8941	
Spacing: U	125	86	110	121	102	95	102	111	112	114	114	109	1301	
	65	62	69	66	70	57	52	3	0	56	59	55	614	
NEWBURG-SPEARFISH-CHARLES UNIT			UNWNW	14-161-79	F#: 3945	SOW: WI	C-O: 10139	C-W: 434	C-G: 0	COMP: 11/29/1965				
NEWBURG-SPEARFISH-CHARLES UNIT			MNWSW	21-161-79	F#: 4004	SOW: AL	C-O: 366936	C-W: 143329	C-G: 10203	COMP: 12/18/1965				
R&LU: 5633	482	31 435	28 498	31 495	30 568	31 479	30 486	31 465	31 429	30 344	31 466	30 489	31 5636	
Spacing: U	279	237	268	301	322	227	256	261	252	248	272	270	3193	
	40	41	46	46	54	36	26	23	25	20	28	28	413	
NEWBURG-SPEARFISH-CHARLES UNIT			I:NWSW	8-161-79	F#: 4721	SOW: PNA	C-O: 22	C-W: 6974	C-G: 0	COMP: 8/16/1969				
NEWBURG-SPEARFISH-CHARLES UNIT			I:NWNW	20-161-79	F#: 4947	SOW: WI	C-O: 492	C-W: 3228	C-G: 0	COMP: 9/20/1970				
NEWBURG-SPEARFISH-CHARLES UNIT			K-NWSE	20-161-79	F#: 4948	SOW: AL	C-O: 397697	C-W: 234992	C-G: 11917	COMP: 9/17/1970				
R&LU: 3975	341	31 305	28 344	31 326	30 358	31 334	30 342	31 318	31 311	30 330	31 321	30 348	31 3978	
Spacing: U	174	144	117	94	100	94	107	119	115	159	146	136	1505	
	28	28	32	30	32	27	25	24	25	29	28	27	335	
NEWBURG-SPEARFISH-CHARLES UNIT			ONWNE	28-161-79	F#: 5172	SOW: AL	C-O: 205151	C-W: 88202	C-G: 7366	COMP: 7/12/1972				
R&LU: 4149	397	31 331	28 331	31 342	30 383	31 361	30 385	31 361	31 332	30 255	31 325	30 347	31 4150	
Spacing: U	93	73	66	45	38	47	83	85	52	39	36	34	691	
	33	31	31	32	34	27	25	23	25	22	28	28	339	
NEWBURG-SPEARFISH-CHARLES UNIT			V-NENW	26-161-79	F#: 5175	SOW: AL	C-O: 393270	C-W: 245140	C-G: 9038	COMP: 7/24/1972				
R&LU: 2404	255	31 139	18 259	31 258	30 275	31 198	30 177	31 28	31 179	30 215	31 170	30 251	31 2404	
Spacing: U	1186	555	1016	985	1043	866	1055	913	861	1239	1169	1122	12010	
	21	13	24	24	25	15	65	11	40	17	14	24	293	
NEWBURG-SPEARFISH-CHARLES UNIT			J-SENW	20-161-79	F#: 5213	SOW: AL	C-O: 127928	C-W: 102250	C-G: 2533	COMP: 10/17/1972				
R&LU: 800	85	31 21	8 0	0 0	0 0	0 0	8 4	137 31	174 31	108 30	119 31	99 30	49 31	800
Spacing: U	244	53	0	0	0	22	465	431	559	564	496	439	3273	
	7	2	0	0	0	1	16	11	7	9	8	4	65	

Operator-Lease	Jan	Feb	Mar	Apr	May	Jun	Jul	Aug	Sep	Oct	Nov	Dec	2002 Total
NEWBURG-SPEARFISH-CHARLES UNIT			OSWNE 16-161-79	F#: 7727	SOW: AL	C-O: 193055	C-W: 444630	C-G: 11133	COMP: 12/13/1980				
R&LU: 3991	397 31	329 28	341 31	299 30	352 31	335 30	353 31	311 31	333 30	357 31	329 30	250 31	3986
Spacing: U	1985	1585	1929	1912	1818	1674	1801	1873	2003	2072	1993	1558	22203
	33	31	32	28	32	25	25	23	25	29	28	27	338
NEWBURG-SPEARFISH-CHARLES UNIT			P-NENE 16-161-79	F#: 7728	SOW: AL	C-O: 203638	C-W: 1055986	C-G: 12823	COMP: 11/30/1980				
R&LU: 4995	698 31	246 22	322 31	296 30	289 31	413 30	491 31	488 31	448 30	524 31	396 30	375 31	4986
Spacing: U	6929	3332	4779	4482	4275	5174	5703	6226	5823	6853	6620	5993	66189
	59	23	30	28	26	26	25	99	37	54	29	29	465
NEWBURG-SPEARFISH-CHARLES UNIT			NNENW 16-161-79	F#: 7729	SOW: AL	C-O: 43026	C-W: 359561	C-G: 2731	COMP: 11/16/1980				
R&LU: 935	57 31	51 28	57 31	64 30	89 31	84 30	86 31	86 31	84 30	101 31	90 30	87 31	936
Spacing: U	778	610	633	614	702	699	775	794	797	829	804	684	8719
	5	5	5	6	8	7	32	46	48	64	60	55	341
NEWBURG-SPEARFISH-CHARLES UNIT			OSWSE 9-161-79	F#: 7730	SOW: AL	C-O: 71101	C-W: 657857	C-G: 3050	COMP: 12/13/1980				
R&LU: 682	86 31	14 22	46 31	43 30	59 31	55 30	67 31	58 31	104 30	24 31	74 30	51 31	681
Spacing: U	1299	739	1353	1452	1499	1568	1365	1334	1159	1082	1165	1190	15205
	5	1	4	3	4	3	4	4	7	2	5	4	46
NEWBURG-SPEARFISH/CHARLES UNIT			S-NWNE 10-161-79	F#: 13716	SOW: TA	C-O: 74	C-W: 1909	C-G: 0	COMP: 12/21/1994				
R&LU: 0	0 0	0 0	0 0	0 0	0 0	0 0	0 0	0 0	0 0	0 0	0 0	0 0	0
Spacing: U	0	0	0	0	0	0	0	0	0	0	0	0	0
	0	0	0	0	0	0	0	0	0	0	0	0	0
NSCU R-712AH			SENW 15-161-79	F#: 14977	SOW: AL	C-O: 72253	C-W: 69347	C-G: 5068	COMP: 6/7/2000				
R&LU: 28249	2155 31	2317 28	2830 31	2448 30	2571 31	2196 30	2279 31	2231 31	2292 30	2540 31	2192 30	2214 31	28265
Spacing: U	2246	2341	3230	2367	2522	2289	2343	2494	2474	2437	2334	2262	29339
	244	140	8	228	231	214	153	181	214	257	170	188	2228
NSCU S-709AH			NWNE 22-161-79	F#: 15026	SOW: AL	C-O: 99289	C-W: 28164	C-G: 10216	COMP: 9/28/2000				
R&LU: 33749	3119 31	2802 28	3235 31	2986 30	2983 31	2770 30	2822 31	2592 31	2483 30	2898 30	2585 30	2468 31	33743
Spacing: U	1527	1288	1550	1409	1462	1030	1309	1439	1587	2046	1731	1637	18015
	372	375	429	399	383	216	198	179	176	224	207	195	3353
NSCU Q-715AHR			NWSW 10-161-79	F#: 15027	SOW: AL	C-O: 40835	C-W: 42874	C-G: 3269	COMP: 10/19/2000				
R&LU: 16756	1643 30	1498 28	1690 31	1551 30	1745 31	1773 30	1244 31	1130 31	1087 30	1080 31	1076 30	1236 31	16753
Spacing: U	1759	1527	1807	1719	1886	1866	1639	1860	1891	1911	1892	1817	21574
	137	141	157	106	33	135	163	81	74	89	93	95	1304
NSCU U-707AH			NWSW 23-161-79	F#: 15078	SOW: AL	C-O: 15823	C-W: 12463	C-G: 1196	COMP: 3/18/2001				
R&LU: 8113	688 31	552 28	637 31	626 30	671 31	658 30	805 31	643 31	680 30	747 31	702 30	709 31	8118
Spacing: U	612	490	557	529	388	429	617	426	528	572	439	409	5996
	57	52	59	59	62	53	48	46	52	62	56	54	660
NSCU O-705AH			NWNE 28-161-79	F#: 15085	SOW: AL	C-O: 24004	C-W: 4656	C-G: 1867	COMP: 4/21/2001				
R&LU: 12188	1158 29	1079 28	1138 31	1080 30	1112 31	1042 30	1038 31	759 31	961 30	917 31	841 30	1063 31	12188
Spacing: U	219	181	135	137	152	176	199	716	191	197	184	171	2658
	97	101	106	101	100	80	73	57	73	64	64	83	999
NSCU R-712BH			SENW 15-161-79	F#: 15178	SOW: AL	C-O: 46248	C-W: 152395	C-G: 4522	COMP: 8/18/2001				
R&LU: 34635	2915 31	2481 28	2817 31	2586 30	3003 31	2959 30	3256 30	2856 31	2488 27	3424 31	2876 30	3006 31	34667
Spacing: U	8976	7816	9094	8411	9287	9432	10488	10535	9102	11267	10787	10058	115253
	243	233	261	242	271	334	397	348	389	302	233	294	3547
Unit Totals: Oil	33621	29208	33434	30740	33412	31025	33305	32359	31455	32658	31336	31996	384549
Wells: 128 Wtr	92893	71020	86799	81148	84511	80934	89760	94781	95923	99535	99573	95115	1071992
Gas	2907	2608	2907	2818	2907	2818	2907	2907	2818	2907	2818	2907	34229
Pool Totals: Oil	33621	29208	33434	30740	33412	31025	33305	32359	31455	32658	31336	31996	384549
Wells: 130 Wtr	92893	71020	86799	81148	84511	80934	89760	94781	95923	99535	99573	95115	1071992
Gas	2907	2608	2907	2818	2907	2818	2907	2907	2818	2907	2818	2907	34229
NEWPORTE - CAMBRO/ORDOVICIAN													
EAGLE OPERATING, INC.													
E-M LARSON 9-11			NESW 9-163-87	F#: 6296	SOW: TA	C-O: 63141	C-W: 4793	C-G: 200832	COMP: 12/29/1977				

NEWPORTE - CAMBRO/ORDOVICIAN

Annual Production by Well: 327

Operator-Lease	Jan	Feb	Mar	Apr	May	Jun	Jul	Aug	Sep	Oct	Nov	Dec	2002 Total
E-M "R" MOTT 34-14			SWSW 34-164-87	F#: 6349	SOW: PNA	C-O: 6641	C-W: 114320	C-G: 5809	COMP: 6/1/1978				
E-M DUERRE 5-9			NESE 5-163-87	F#: 6436	SOW: PNA	C-O: 6680	C-W: 2480	C-G: 47060	COMP: 5/25/1978				
E-M LARSON 9-11 "R"			NESW 9-163-87	F#: 14725	SOW: SI	C-O: 22344	C-W: 98392	C-G: 0	COMP: 10/28/1997				
R&LU: 3247	365	12 116	12 0 0	0 0	0 0	0 0	0 0	183 23	736 26	767 30	827 20	669 27	3663
Spacing: SW	3717	2279	0	0	0	0	0	2690	5352	4810	3170	3770	25788
	0	0	0	0	0	0	0	0	0	0	0	0	0
GEORESOURCES, INC.													
MOTT 32X-3			SWNE 3-163-87	F#: 6466	SOW: AL	C-O: 195208	C-W: 46984	C-G: 61551	COMP: 5/22/1978				
R&LU: 10639	612	30 587	12 1217 31	1020 30	1037 31	925 30	877 31	828 31	845 30	895 31	926 30	852 31	10621
Spacing: NE	172	155	233	214	189	178	184	167	191	182	225	180	2270
	233	223	462	388	394	352	339	315	321	340	352	324	4043
POOL TOTALS: OIL													
	977	703	1217	1020	1037	925	877	1011	1581	1662	1753	1521	14284
WELLS: 5													
Wtr	3889	2434	233	214	189	178	184	2857	5543	4992	3395	3950	28058
Gas	233	223	462	388	394	352	339	315	321	340	352	324	4043
NIOBE - MADISON							BURKE						
AVALON CORP.													
OSCAR 1			SESE 11-159-90	F#: 10667	SOW: PNA	C-O: 10593	C-W: 82318	C-G: 2924	COMP: 5/24/1984				
B & B OIL FIELD SERVICES, INC.													
CARLSON 1-12			NWSW 12-159-90	F#: 10556	SOW: AL	C-O: 63204	C-W: 10606	C-G: 26568	COMP: 1/20/1984				
R&LU: 148	0 0	0 0	0 0	20 4	217 31	0 0	0 0	0 0	0 0	0 0	0 0	0 0	237
Spacing: WSW	0	0	0	80	465	0	0	0	0	0	0	0	545
	0	0	0	0	0	0	0	0	0	0	0	0	0
BHP PETROLEUM COMPANY, INC.													
IRENE 1			SENW 12-159-90	F#: 10914	SOW: PNA	C-O: 978	C-W: 2398	C-G: 626	COMP: 11/9/1984				
POOL TOTALS: OIL													
	0	0	0	20	217	0	0	0	0	0	0	0	237
WELLS: 3													
Wtr	0	0	0	80	465	0	0	0	0	0	0	0	545
Gas	0	0	0	0	0	0	0	0	0	0	0	0	0
NOHLY LAKE - MADISON							MCKENZIE						
BURLINGTON RESOURCES OIL & GAS COMPANY LP													
MISSOURI 1			NESE 30-151-104	F#: 13442	SOW: PNA	C-O: 467	C-W: 4791	C-G: 361	COMP: 6/27/1997				
NOHLY LAKE - RED RIVER							MCKENZIE						
BURLINGTON RESOURCES OIL & GAS COMPANY LP													
MISSOURI 1			NESE 30-151-104	F#: 13442	SOW: PNA	C-O: 70452	C-W: 53537	C-G: 63850	COMP: 12/12/1992				
NOONAN - MADISON							DIVIDE						
EAGLE OPERATING, INC.													
SMITHBERG 1			NESW 20-162-95	F#: 1429	SOW: PNA	C-O: 153468	C-W: 468540	C-G: 8768	COMP: 6/18/1957				
EARL SCHWARTZ CO.													
ANDERSON 1			NENW 20-162-95	F#: 1781	SOW: PNA	C-O: 38052	C-W: 71879	C-G: 0	COMP: 5/5/1958				
GOFOR OIL, INC.													
FRALEY 1			SWNE 29-162-95	F#: 1764	SOW: PNA	C-O: 130860	C-W: 223340	C-G: 7915	COMP: 3/31/1958				
NOKOTA CO.													
DHUYVETTER 1			SWNW 33-162-95	F#: 1653	SOW: PNA	C-O: 72349	C-W: 97052	C-G: 3815	COMP: 1/19/1958				
PHILLIPS & RALPH M. BALLARD													
BRAATHEN 1			NENW 29-162-95	F#: 1024	SOW: PNA	C-O: 31843	C-W: 29395	C-G: 0	COMP: 3/12/1956				
PROSPECTIVE INVESTMENT & TRADING CO., LTD.													
JOHNSON 1-33			SWNE 33-162-95	F#: 13873	SOW: TA	C-O: 869	C-W: 36011	C-G: 169	COMP: 5/22/1996				
R&LU: 0	0 0	0 0	0 0	0 0	0 0	0 0	0 0	0 0	0 0	0 0	0 0	0 0	0
Spacing: NE	0	0	0	0	0	0	0	0	0	0	0	0	0
	0	0	0	0	0	0	0	0	0	0	0	0	0
SAMEDAN OIL CORPORATION													
TANBERG 1			SWSW 33-162-95	F#: 2061	SOW: PNA	C-O: 102349	C-W: 552571	C-G: 14823	COMP: 12/1/1958				
EVJE 1			SWSE 20-162-95	F#: 2154	SOW: PNA	C-O: 128564	C-W: 591993	C-G: 6485	COMP: 3/31/1959				

Operator-Lease	Jan	Feb	Mar	Apr	May	Jun	Jul	Aug	Sep	Oct	Nov	Dec	2002 Total
----------------	-----	-----	-----	-----	-----	-----	-----	-----	-----	-----	-----	-----	------------

SHAKESPEARE OIL COMPANY, INC.

A. LEGEIN 1			NENE 20-162-95	F#: 4074	SOW: AL	C-O: 226053	C-W: 320252	C-G: 90599	COMP: 9/3/1966				
R&LU: 4767	434 31	355 26	438 31	405 30	425 31	399 30	409 31	415 31	402 30	399 31	405 29	401 31	4887
Spacing: NE	1171	928	1243	1094	1150	1075	1173	1176	1042	1222	905	1153	13332
	372	312	372	360	372	360	372	372	360	372	348	372	4344
Pool Totals: Oil	434	355	438	405	425	399	409	415	402	399	405	401	4887
Wells: 9 Wtr	1171	928	1243	1094	1150	1075	1173	1176	1042	1222	905	1153	13332
Gas	372	312	372	360	372	360	372	372	360	372	348	372	4344

NORMA - MADISON RENVILLE, WARD
EAGLE OPERATING, INC.

DAVIS OLSON 12-30			SWNW 30-160-86	F#: 14616	SOW: AL	C-O: 60863	C-W: 402824	C-G: 42395	COMP: 5/1/1997				
R&LU: 3716	427 31	371 28	401 31	187 17	412 31	373 30	224 19	145 10	182 16	402 30	268 23	384 31	3776
Spacing: WNW	5880	5283	5835	2980	5659	5628	3469	2706	3766	7246	5333	8012	61797
	620	560	620	340	620	600	220	200	320	600	460	620	5780
CANYON ENERGY JORGENSON 25-7			SWNE 25-160-87	F#: 14306	SOW: PNA	C-O: 4422	C-W: 8358	C-G: 4990	COMP: 7/24/1996				

HUNT ENERGY CORP.

CARSTENS 1			NESE 16-160-87	F#: 6482	SOW: PNA	C-O: 3218	C-W: 18792	C-G: 0	COMP: 6/17/1978				
Pool Totals: Oil	427	371	401	187	412	373	224	145	182	402	268	384	3776
Wells: 3 Wtr	5880	5283	5835	2980	5659	5628	3469	2706	3766	7246	5333	8012	61797
Gas	620	560	620	340	620	600	220	200	320	600	460	620	5780

NORTH BRANCH - IRDBEAR MCKENZIE
JOHN L. COX

MTS BOWLINE FEDERAL 34-1			SWSE 34-148-102	F#: 11856	SOW: PNA	C-O: 100455	C-W: 16661	C-G: 108821	COMP: 1/24/1986				
NANCE PETROLEUM CORPORATION													
BOWLINE CREEK 35-24			SESW 35-148-102	F#: 8883	SOW: PNA	C-O: 132880	C-W: 4136	C-G: 220243	COMP: 8/16/1989				
NORTH BRANCH 41-3			NENE 3-147-102	F#: 11468	SOW: AL	C-O: 151171	C-W: 65628	C-G: 156621	COMP: 10/8/1988				
R&LU: 6127	511 31	557 28	504 31	590 30	589 31	502 26	571 30	392 22	469 22	409 24	601 30	385 23	6080
Spacing: E2	645	938	671	1037	1066	886	972	378	709	676	1032	705	9715
	305	361	326	803	892	809	851	522	608	602	779	585	7443
NORTH BRANCH 35-24			SESW 35-148-102	F#: 11807	SOW: AL	C-O: 114700	C-W: 9974	C-G: 198851	COMP: 6/17/1995				
R&LU: 15005	1328 31	1222 28	1387 31	1072 30	1145 31	1078 30	1114 31	1089 31	987 28	666 22	1584 25	2069 31	14741
Spacing: S2	167	126	111	92	116	111	90	79	86	64	194	131	1367
	1809	1374	1602	1346	1442	1339	1382	1311	1106	978	1662	2415	17766
NORTH BRANCH 2-22F			SENW 2-147-102	F#: 11840	SOW: AL	C-O: 291456	C-W: 12320	C-G: 350320	COMP: 10/23/1989				
R&LU: 8024	599 31	519 28	570 31	873 30	798 31	490 22	610 31	640 30	668 28	750 30	773 30	690 30	7980
Spacing: N2	54	51	54	86	74	35	34	45	55	65	74	60	687
	704	602	639	912	897	609	662	600	667	730	820	735	8577
NORTH BRANCH 22X-35			SENW 35-148-102	F#: 12550	SOW: AL	C-O: 328835	C-W: 17608	C-G: 332388	COMP: 8/4/1989				
R&LU: 8689	861 25	920 28	659 26	428 19	530 21	833 27	801 30	754 30	699 28	768 31	725 30	769 31	8747
Spacing: N2*	65	81	63	32	52	88	104	97	80	86	85	84	917
	499	599	618	283	422	574	740	755	692	763	743	747	7435
NORTH BRANCH 34-42F			SENE 34-148-102	F#: 12555	SOW: AL	C-O: 202161	C-W: 135281	C-G: 218746	COMP: 2/22/1989				
R&LU: 5301	276 23	591 28	510 31	470 30	466 31	430 29	457 28	427 29	409 30	148 12	311 8	597 29	5092
Spacing: N2	712	1197	1252	1160	1213	1141	1190	1045	903	301	95	1473	11682
	600	840	926	855	857	881	917	896	871	244	209	915	9011
NORTH BRANCH 35X-34			SWSE 35-148-102	F#: 12962	SOW: AL	C-O: 106299	C-W: 12902	C-G: 234109	COMP: 3/10/1991				
R&LU: 7222	719 31	562 28	680 30	671 30	560 31	437 30	569 31	647 31	636 30	594 31	640 30	614 31	7329
Spacing: S2*	79	72	71	95	70	40	60	62	76	51	64	37	777
	1118	928	1219	1247	1206	1025	1212	1251	1168	1120	1149	1177	13820

Operator-Lease	Jan	Feb	Mar	Apr	May	Jun	Jul	Aug	Sep	Oct	Nov	Dec	2002 Total
NORTH BRANCH 7-35			SWNE 35-148-102		F#: 15192	SOW: AL	C-O: 6104	C-W: 1231	C-G: 3789	COMP: 6/7/2002			
R&LU: 6302						488 23	838 30	942 29	1356 30	909 31	786 30	785 31	6104
Spacing: N2						195	144	281	221	139	135	116	1231
						579	752	575	450	465	450	518	3789
Pool Totals: Oil	4294	4371	4310	4104	4088	4258	4960	4891	5224	4244	5420	5909	56073
Wells: 9 Wtr	1722	2465	2222	2502	2591	2496	2594	1987	2130	1382	1679	2606	26376
Gas	5035	4704	5330	5446	5716	5816	6516	5910	5562	4902	5812	7092	67841

**NORTH BRANCH - DUPEROW
NANCE PETROLEUM CORPORATION**

MCKENZIE

NORTH BRANCH 22-35			SEW 35-148-102		F#: 11214	SOW: AL	C-O: 699059	C-W: 29037	C-G: 737553	COMP: 2/6/1985			
R&LU: 15209	887 31	612 23	1000 31	1583 30	1587 31	1515 30	1661 31	1754 31	1304 25	1494 31	678 25	1168 31	15243
Spacing: N2*	63	43	171	245	200	171	187	212	94	137	22	198	1743
	848	562	819	1338	1407	1392	1499	1614	1214	1245	810	964	13712
NORTH BRANCH 41-3			NENE 3-147-102		F#: 11468	SOW: AL	C-O: 165607	C-W: 41394	C-G: 184480	COMP: 7/13/1985			
R&LU: 1054	71 24	100 28	69 24	107 30	107 31	90 26	104 30	70 22	85 22	73 25	102 30	66 23	1044
Spacing: E2	90	168	93	187	193	160	175	68	128	120	177	120	1679
	56	79	59	391	415	359	399	274	290	315	382	291	3310
NORTH BRANCH 35-24			SESW 35-148-102		F#: 11807	SOW: AL	C-O: 245363	C-W: 7086	C-G: 633357	COMP: 12/30/1985			
R&LU: 2416	0 0	0 0	0 0	253 30	269 31	253 30	262 31	255 31	232 28	142 22	338 25	442 31	2446
Spacing: S2	0	0	0	0	0	0	0	0	0	0	0	0	0
	264	238	264	516	546	514	531	514	449	357	522	724	5439
NORTH BRANCH 2-22F			SEW 2-147-102		F#: 11840	SOW: AL	C-O: 204107	C-W: 7356	C-G: 313142	COMP: 1/27/1986			
R&LU: 14582	1797 31	1555 28	1668 30	1310 29	1232 31	759 22	943 31	988 30	1032 28	1027 30	1058 30	944 30	14313
Spacing: N2	162	153	159	129	114	55	52	70	86	90	101	83	1254
	2143	1833	1896	1573	1596	1091	1234	1133	1222	1226	1349	1235	17531
NORTH BRANCH 7-35			SWNE 35-148-102		F#: 15192	SOW: TA	C-O: 9723	C-W: 1270	C-G: 3527	COMP: 2/9/2002			
R&LU: 9329		789 28	1406 30	1502 30	1033 23	0 0		446 16	962 30	1316 31	1135 30	1134 31	9723
Spacing: N2		291	42	47	40	0		132	156	200	195	167	1270
		0	756	750	575	0		150	300	310	300	386	3527
Pool Totals: Oil	2755	3056	4143	4755	4228	2617	2970	3513	3615	4052	3311	3754	42769
Wells: 5 Wtr	315	655	465	608	547	386	414	482	464	547	495	568	5946
Gas	3311	2712	3794	4568	4539	3356	3663	3685	3475	3453	3363	3600	43519

**NORTH BRANCH - MADISON
NANCE PETROLEUM CORPORATION**

MCKENZIE

NORTH BRANCH 22X-35			SEW 35-148-102		F#: 12550	SOW: AL	C-O: 157920	C-W: 57742	C-G: 128879	COMP: 7/1/1994			
R&LU: 18917	1918 31	1669 28	1428 31	1505 30	1176 21	1852 27	1784 30	1677 30	1555 28	1518 31	1432 30	1517 31	19031
Spacing: NW	1366	1393	1297	874	889	1510	1787	1672	1368	1485	1461	1452	16554
	1091	1071	1319	969	919	1254	1620	1651	1516	1486	1445	1455	15796

**NORTH BRANCH - RED RIVER
NANCE PETROLEUM CORPORATION**

MCKENZIE

BOWLINE CREEK 35-24			SESW 35-148-102		F#: 8883	SOW: AL	C-O: 258701	C-W: 33001	C-G: 646395	COMP: 5/6/1982			
R&LU: 3242	140 13	536 24	745 31	561 30	581 29	8 4	47 16	61 13	19 8	202 8	116 8	127 9	3143
Spacing: S2	56	286	457	317	410	8	0	0	0	0	0	0	1534
	1400	1926	2450	2382	2289	423	1408	1266	1073	1315	1125	1081	18138
NORTH BRANCH 2-32F			SWNE 2-147-102		F#: 9955	SOW: AL	C-O: 344385	C-W: 45857	C-G: 797564	COMP: 2/17/1983			
R&LU: 6443	510 15	578 28	612 31	573 30	552 31	499 30	391 30	377 23	588 30	583 31	564 30	598 31	6425
Spacing: N2	306	364	399	353	408	343	294	309	399	400	385	394	4354
	1550	2102	1945	1861	1845	1580	1062	966	1773	1854	1752	1915	20205
NORTH BRANCH 22-35			SEW 35-148-102		F#: 11214	SOW: AL	C-O: 18091	C-W: 1756	C-G: 21401	COMP: 1/13/1985			
R&LU: 8848	1148 31	964 28	1294 31	629 30	633 31	604 30	662 31	699 31	519 25	730 31	331 25	570 31	8783
Spacing: N2	82	67	222	98	80	68	75	85	38	67	11	97	990
	1095	882	1057	545	573	567	610	655	494	618	404	481	7981

Operator-Lease	Jan	Feb	Mar	Apr	May	Jun	Jul	Aug	Sep	Oct	Nov	Dec	2002 Total
Pool Totals: Oil	1798	2078	2651	1763	1766	1111	1100	1137	1126	1515	1011	1295	18351
Wells: 3 Wr	444	717	1078	768	898	419	369	394	437	467	396	491	6878
Gas	4045	4910	5452	4788	4707	2570	3080	2887	3340	3787	3281	3477	46324
<hr/>													
NORTH CREEK - TYLER						STARK							
ENRON OIL & GAS CO.													
ZALESKY 18 1A			SWNE 18-140-98	F#: 10891	SOW: PNA	C-O: 8765		C-W: 19123	C-G: 1934			COMP: 6/21/1984	
HNG OIL CO.													
ZALESKY 18 1			SWNE 18-140-98	F#: 10587	SOW: PNA	C-O: 603		C-W: 45	C-G: 35			COMP: 2/9/1984	
NORTH ELKHORN RANCH - BAKKEN						BILLINGS							
EXXON COMPANY, U.S.A.													
W. F. HAMILTON FED. COM. 1			SESW 28-144-101	F#: 13184	SOW: PNA	C-O: 1079		C-W: 0	C-G: 0			COMP: 2/11/1992	
MERIDIAN OIL PRODUCTION, INC.													
FEDERAL 19-3			SWSW 17-144-101	F#: 10177	SOW: PNA	C-O: 4081		C-W: 1194	C-G: 2946			COMP: 10/30/1987	
WHITING PETROLEUM CORPORATION													
NORTH ELKHORN RANCH UNIT 1801			SWNE 18-144-101	F#: 9386	SOW: PNA	C-O: 17287		C-W: 1071	C-G: 14690			COMP: 8/26/1984	
NORTH ELKHORN RANCH UNIT 1804			SWSW 17-144-101	F#: 10178	SOW: PNA	C-O: 159		C-W: 0	C-G: 0			COMP: 11/30/1984	
NORTH ELKHORN RANCH - MADISON						BILLINGS							
NORTH ELKHORN RANCH - MADISON UNIT													
EXXON COMPANY, U.S.A.													
NORTH ELKHORN RANCH UNIT 2901			SENE 29-144-101	F#: 9214	SOW: PNA	C-O: 120295		C-W: 215130	C-G: 253075			COMP: 3/16/1982	
EXXON MOBIL CORPORATION													
NORTH ELKHORN RANCH UNIT 2203			SWSW 22-144-101	F#: 8128	SOW: PNA	C-O: 138021		C-W: 201012	C-G: 128635			COMP: 1/2/1981	
KOCH INDUSTRIES, INC.													
FEDERAL 16-21			SWSE 21-144-101	F#: 9375	SOW: PNA	C-O: 49185		C-W: 19106	C-G: 36453			COMP: 5/24/1982	
MERIDIAN OIL PRODUCTION, INC.													
FEDERAL 19-3			SWSW 17-144-101	F#: 10177	SOW: PNA	C-O: 68640		C-W: 48911	C-G: 21583			COMP: 2/22/1984	
WHITING PETROLEUM CORPORATION													
NORTH ELKHORN RANCH UNIT 2202			SENW 22-144-101	F#: 8422	SOW: AL	C-O: 680671		C-W: 399621	C-G: 979799			COMP: 6/20/1981	
R&LU: 8017	722 29	629 26	608 24	658 30	716 31	666 30	969 31	630 31	460 24	562 27	785 30	666 31	8071
Spacing: U	3631	2862	2910	4506	3245	2880	4217	2689	1768	3267	3449	3181	38605
	461	382	295	415	572	516	725	350	288	342	577	468	5391
NORTH ELKHORN RANCH UNIT 2801			NENE 28-144-101	F#: 8429	SOW: TA	C-O: 389759		C-W: 320016	C-G: 458411			COMP: 10/31/1981	
R&LU: 0	0 0	0 0	0 0	0 0	0 0			0 0	0 0	0 0	0 0	0 0	0
Spacing: U	0	0	0	0	0			0	0	0	0	0	0
	0	0	0	0	0			0	0	0	0	0	0
NORTH ELKHORN RANCH UNIT 2803			SESW 28-144-101	F#: 8430	SOW: AL	C-O: 408027		C-W: 818833	C-G: 768183			COMP: 10/12/1981	
R&LU: 2416	229 31	198 28	232 31	218 30	144 31	273 30	121 31	193 31	215 30	223 31	198 29	175 29	2419
Spacing: U	4792	4190	4541	5477	3510	3529	2980	3666	3652	3813	3451	3821	47422
	154	140	159	163	126	143	121	149	165	160	141	160	1781
NORTH ELKHORN RANCH UNIT 2804			SWSE 28-144-101	F#: 8490	SOW: WI	C-O: 475403		C-W: 73998	C-G: 705313			COMP: 11/29/1981	
NORTH ELKHORN RANCH UNIT 2802			SENW 28-144-101	F#: 8671	SOW: AL	C-O: 922633		C-W: 704970	C-G: 1063926			COMP: 1/27/1982	
R&LU: 21970	2316 31	1955 28	2194 31	1980 30	2668 31	1790 30	818 17	1555 31	1768 30	1956 31	1524 26	1470 26	21994
Spacing: U	5541	4835	5179	6252	6054	4707	2932	3422	4185	4788	3647	4478	56020
	1263	1094	1207	1060	1414	1169	707	836	1025	1091	813	871	12550
NORTH ELKHORN RANCH UNIT 2702			NWNW 27-144-101	F#: 8853	SOW: WI	C-O: 102710		C-W: 107070	C-G: 145361			COMP: 10/2/1981	
NORTH ELKHORN RANCH UNIT 2201			SWNE 22-144-101	F#: 9079	SOW: PNA	C-O: 49460		C-W: 281664	C-G: 55334			COMP: 4/15/1982	
NORTH ELKHORN RANCH UNIT 2904			NWSE 29-144-101	F#: 9182	SOW: PNA	C-O: 35892		C-W: 199604	C-G: 55083			COMP: 8/19/1982	
NORTH ELKHORN RANCH UNIT 2903			SWSW 29-144-101	F#: 9183	SOW: AL	C-O: 472006		C-W: 1420226	C-G: 291454			COMP: 7/21/1982	
R&LU: 12386	876 26	1167 28	1186 31	1121 30	1459 31	1122 30	494 30	948 31	1006 29	997 29	1070 30	955 31	12401
Spacing: U	5619	6588	7091	8738	11179	8133	4697	5930	5763	5886	6196	6386	82206
	600	715	793	725	1238	967	503	619	702	729	795	611	8997

Operator-Lease	Jan	Feb	Mar	Apr	May	Jun	Jul	Aug	Sep	Oct	Nov	Dec	2002 Total
NORTH ELKHORN RANCH UNIT	2004	SESE	20-144-101	F#: 9215	SOW: AL	C-O: 877088	C-W: 403323	C-G: 1741041	COMP: 7/26/1982				
R&LU: 7156	749 31	637 28	730 31	633 30	903 31	559 27	580 31	491 31	495 30	474 31	441 30	472 31	7164
Spacing: U	3982	3325	3559	4525	4101	2937	3865	2764	2542	2433	2359	2762	39154
	164	153	168	123	126	139	166	104	124	127	89	85	1568
NORTH ELKHORN RANCH UNIT	2902	NENW	29-144-101	F#: 9216	SOW: WI	C-O: 169719	C-W: 222426	C-G: 202202	COMP: 6/17/1982				
NORTH ELKHORN RANCH UNIT	2001	NENE	20-144-101	F#: 9295	SOW: AL	C-O: 1025648	C-W: 744480	C-G: 1353514	COMP: 9/10/1982				
R&LU: 31258	3282 31	2761 27	3146 31	3074 30	1478 31	2718 24	1198 17	3065 31	2645 28	2925 31	2466 28	2542 29	31300
Spacing: U	6340	5136	6064	7207	4814	2969	2248	5103	4230	5225	4727	5084	59147
	782	589	658	665	678	475	312	621	571	630	542	584	7107
NORTH ELKHORN RANCH UNIT	1801	SWNE	18-144-101	F#: 9386	SOW: PNA	C-O: 21839	C-W: 183853	C-G: 10933	COMP: 7/13/1982				
NORTH ELKHORN RANCH UNIT	3402	NWNW	34-144-101	F#: 9432	SOW: PNA	C-O: 32233	C-W: 209270	C-G: 61247	COMP: 9/25/1982				
NORTH ELKHORN RANCH UNIT	1704	SESE	17-144-101	F#: 9561	SOW: AL	C-O: 566382	C-W: 1177443	C-G: 711757	COMP: 7/13/1982				
R&LU: 11232	950 31	789 27	802 31	748 30	1241 31	890 26	469 18	1349 31	1197 30	973 31	886 30	954 31	11248
Spacing: U	6912	5419	6251	7475	5149	7608	2955	7248	6236	6351	6293	6704	74601
	390	301	346	345	323	532	305	680	585	414	375	394	4990
NORTH ELKHORN RANCH UNIT	3301	SENE	33-144-101	F#: 9567	SOW: AL	C-O: 440848	C-W: 682548	C-G: 595493	COMP: 10/11/1983				
R&LU: 4278	439 31	379 28	434 31	417 30	269 31	424 30	187 31	356 31	397 30	416 31	382 30	181 29	4281
Spacing: U	3981	3481	3681	4550	2916	2937	2480	3046	3034	3168	2966	1656	37896
	286	258	287	300	227	287	243	265	295	288	262	64	3062
NORTH ELKHORN RANCH UNIT	1604	SWSE	16-144-101	F#: 9577	SOW: WI	C-O: 320762	C-W: 82892	C-G: 612450	COMP: 8/18/1982				
NORTH ELKHORN RANCH UNIT	1603	SESW	16-144-101	F#: 9578	SOW: TA	C-O: 612998	C-W: 669810	C-G: 1385887	COMP: 11/4/1982				
R&LU: 145	0 0	0 0	0 0	0 0	0 0	0 0	0 0	0 0	0 0	0 0	0 0	0 0	0
Spacing: U	0	0	0	0	0	0	0	0	0	0	0	0	0
	0	0	0	0	0	0	0	0	0	0	0	0	0
NORTH ELKHORN RANCH UNIT	2002	NENW	20-144-101	F#: 9581	SOW: WI	C-O: 150824	C-W: 355982	C-G: 175997	COMP: 12/13/1982				
NORTH ELKHORN RANCH UNIT	3302	NENW	33-144-101	F#: 9585	SOW: SI	C-O: 674727	C-W: 520111	C-G: 1067305	COMP: 8/26/1983				
R&LU: 0	0 0	0 0	0 0	0 0	0 0	0 0	0 0	0 0	0 0	0 0	0 0	0 0	0
Spacing: U	0	0	0	0	0	0	0	0	0	0	0	0	0
	0	0	0	0	0	0	0	0	0	0	0	0	0
NORTH ELKHORN RANCH UNIT	0804	NWSE	8-144-101	F#: 9607	SOW: TAO	C-O: 55319	C-W: 364489	C-G: 86836	COMP: 9/22/1982				
R&LU: 0	0 0	0 0	0 0	0 0	0 0	0 0	0 0	0 0	0 0	0 0	0 0	0 0	0
Spacing: U	0	0	0	0	0	0	0	0	0	0	0	0	0
	0	0	0	0	0	0	0	0	0	0	0	0	0
NORTH ELKHORN RANCH UNIT	1703	NESW	17-144-101	F#: 9626	SOW: AL	C-O: 842022	C-W: 736786	C-G: 709422	COMP: 7/28/1984				
R&LU: 18861	1691 31	1356 28	1452 31	1490 30	1825 31	1105 20	3139 31	1640 31	1026 22	1440 31	1206 30	1411 31	18781
Spacing: U	6114	5422	5815	7251	5134	5071	9858	5980	3480	5147	4316	4752	68340
	720	687	653	724	739	747	1471	857	544	602	491	607	8842
NORTH ELKHORN RANCH UNIT	1504	NESE	15-144-101	F#: 9641	SOW: TA	C-O: 122476	C-W: 15950	C-G: 110565	COMP: 9/3/1982				
R&LU: 0	0 0	0 0	0 0	0 0	0 0		0 0	0 0	0 0	0 0	0 0	0 0	0
Spacing: U	0	0	0	0	0		0	0	0	0	0	0	0
	0	0	0	0	0		0	0	0	0	0	0	0
NORTH ELKHORN RANCH UNIT	2103	SESW	21-144-101	F#: 9743	SOW: AL	C-O: 372235	C-W: 208392	C-G: 267808	COMP: 10/7/1982				
R&LU: 8508	596 31	542 28	546 31	571 30	1835 31	546 30	966 31	479 31	482 30	547 31	601 30	547 31	8258
Spacing: U	1298	1289	1283	1521	2595	2503	1109	950	847	1037	1080	1046	16558
	334	312	349	318	806	794	442	348	302	365	288	301	4959
NORTH ELKHORN RANCH UNIT	2101	SENE	21-144-101	F#: 9756	SOW: PNA	C-O: 141639	C-W: 107551	C-G: 466166	COMP: 11/2/1982				
R&LU: 0	0 0	0 0											0
Spacing: U	0	0											0
	0	0											0
NORTH ELKHORN RANCH UNIT	2102	NWNW	21-144-101	F#: 9772	SOW: AL	C-O: 808368	C-W: 589075	C-G: 1120661	COMP: 10/3/1982				
R&LU: 33603	2865 31	2457 27	2906 31	2694 30	1875 18	2403 30	3761 29	2943 31	2550 26	3266 31	3046 30	2885 27	33651
Spacing: U	5476	5034	5506	6540	3224	5448	6869	5746	4070	6733	5795	5195	65636
	703	580	686	700	492	741	1213	930	679	797	748	769	9038

NORTH ELKHORN RANCH - MADISON

Annual Production by Well: 332

Operator-Lease	Jan	Feb	Mar	Apr	May	Jun	Jul	Aug	Sep	Oct	Nov	Dec	2002 Total
NORTH ELKHORN RANCH UNIT		1601	SENE 16-144-101	F#: 9856	SOW: TA	C-O: 64470	C-W: 192027	C-G: 99143	COMP: 1/19/1983				
R&LU: 0	0 0	0 0	0 0	0 0	0 0	0 0	0 0	0 0	0 0	0 0	0 0	0 0	0
Spacing: U	0	0	0	0	0	0	0	0	0	0	0	0	0
	0	0	0	0	0	0	0	0	0	0	0	0	0
NORTH ELKHORN RANCH UNIT		1904	SWSE 19-144-101	F#: 9900	SOW: PNA	C-O: 155165	C-W: 436103	C-G: 130543	COMP: 3/18/1983				
NORTH ELKHORN RANCH UNIT		1701	NENE 17-144-101	F#: 9990	SOW: TA	C-O: 87613	C-W: 65725	C-G: 74885	COMP: 5/23/1983				
NORTH ELKHORN RANCH UNIT		2703	NWSW 27-144-101	F#: 10114	SOW: TA	C-O: 31470	C-W: 108812	C-G: 6169	COMP: 5/7/1983				
R&LU: 0	0 0	0 0	0 0	0 0	0 0	0 0	0 0	0 0	0 0	0 0	0 0	0 0	0
Spacing: U	0	0	0	0	0	0	0	0	0	0	0	0	0
	0	0	0	0	0	0	0	0	0	0	0	0	0
NORTH ELKHORN RANCH UNIT		1804	SWSW 17-144-101	F#: 10178	SOW: TA	C-O: 31755	C-W: 210552	C-G: 21897	COMP: 11/30/1984				
R&LU: 0	0 0	0 0	0 0	0 0	0 0	0 0	0 0	0 0	0 0	0 0	0 0	0 0	0
Spacing: U	0	0	0	0	0	0	0	0	0	0	0	0	0
	0	0	0	0	0	0	0	0	0	0	0	0	0
NORTH ELKHORN RANCH UNIT		1602	SWNW 16-144-101	F#: 10215	SOW: WI	C-O: 238678	C-W: 346619	C-G: 340798	COMP: 10/27/1983				
R&LU: 0	0 0	0 0			0 0								0
Spacing: U	0	0			0								0
	0	0			0								0
NORTH ELKHORN RANCH UNIT		1503	SWSW 15-144-101	F#: 10303	SOW: AL	C-O: 322442	C-W: 358895	C-G: 338892	COMP: 10/11/1983				
R&LU: 10321	1028 31	845 28	977 31	782 26	1024 31	1059 30	265 18	1017 31	754 24	680 23	1024 30	758 25	10213
Spacing: U	2966	2371	2752	3171	2575	2720	813	2756	1617	2483	2836	1969	29029
	819	695	751	641	1169	1314	380	982	663	464	795	651	9324
NORTH ELKHORN RANCH UNIT		0904	SWSE 9-144-101	F#: 10868	SOW: AL	C-O: 468833	C-W: 594940	C-G: 454582	COMP: 7/19/1984				
R&LU: 13328	1147 29	1043 24	1281 31	1290 30	1292 31	1372 30	647 31	1267 31	1223 30	587 15	744 16	1513 31	13406
Spacing: U	3507	3005	4445	4803	5325	3926	2640	3764	3343	1653	2141	4242	42794
	1142	956	1284	1243	1209	1040	810	998	733	429	491	995	11330
NORTH ELKHORN RANCH UNIT		2003	NWSW 20-144-101	F#: 10915	SOW: AL	C-O: 221014	C-W: 807502	C-G: 181670	COMP: 9/28/1984				
R&LU: 4859	198 15	70 9	349 31	399 30	288 15	379 25	372 31	472 31	509 30	532 31	501 30	529 31	4598
Spacing: U	2741	1600	5838	6384	1841	3858	5689	4123	3763	3791	3487	4024	47139
	100	33	164	234	92	177	222	189	248	250	233	275	2217
NORTH ELKHORN RANCH UNIT		2104	SWSE 21-144-101	F#: 11079	SOW: AL	C-O: 271857	C-W: 382488	C-G: 201185	COMP: 10/20/1984				
R&LU: 9504	285 18	650 21	1003 31	1011 30	652 31	818 30	1437 28	860 31	821 30	755 31	687 30	539 31	9518
Spacing: U	866	2765	4088	4464	2173	2495	3783	3041	2587	2531	2249	1140	32182
	109	293	590	808	530	595	934	662	480	401	245	140	5787
NORTH ELKHORN RANCH UNIT		0901	SENE 9-144-101	F#: 11240	SOW: AL	C-O: 290337	C-W: 1389515	C-G: 264920	COMP: 1/28/1985				
R&LU: 14817	1439 30	1439 28	622 16	1218 26	1229 24	1326 25	616 31	1481 31	1437 30	1275 31	1279 30	1315 31	14676
Spacing: U	9032	8809	4910	11131	4352	8421	6167	9148	8525	8663	8698	9012	96868
	1638	1751	614	1070	977	1702	1154	1656	1397	1163	1159	1181	15462
NORTH ELKHORN RANCH UNIT		2006	SENE 20-144-101	F#: 14148	SOW: AL	C-O: 478965	C-W: 45112	C-G: 83805	COMP: 12/26/1996				
R&LU: 70539	6738 31	5777 28	6395 31	5983 30	5529 31	5898 30	7783 31	5000 31	5387 30	5521 31	5186 30	5429 31	70626
Spacing: U	1905	1879	2485	2022	1414	1294	3561	1579	1760	1762	1703	1632	22996
	1059	917	957	916	628	674	1721	758	798	779	667	788	10662
NORTH ELKHORN RANCH UNIT		2105	SWNE 21-144-101	F#: 14218	SOW: AL	C-O: 272962	C-W: 169365	C-G: 97187	COMP: 12/23/1996				
R&LU: 29855	2586 31	2457 28	2598 31	2589 30	2173 31	2346 30	3299 31	2369 31	2411 30	2475 31	2167 28	2448 31	29918
Spacing: U	2739	2765	2635	2953	1976	1872	2463	2319	2115	2571	2293	2465	29166
	954	848	956	1066	741	752	1173	961	811	933	606	657	10458
NORTH ELKHORN RANCH UNIT		2805H	SWNW 28-144-101	F#: 14689	SOW: AL	C-O: 84909	C-W: 428784	C-G: 46417	COMP: 1/22/1998				
R&LU: 14398	1428 31	1269 28	1545 31	1226 26	947 30	1310 27	662 31	1210 31	1153 30	1350 31	1210 30	1106 31	14416
Spacing: U	8662	7699	7969	8396	4518	6233	5655	6795	7596	7740	7025	7571	85859
	834	785	895	773	343	672	635	754	589	715	627	566	8188

Operator-Lease	Jan	Feb	Mar	Apr	May	Jun	Jul	Aug	Sep	Oct	Nov	Dec	2002 Total
NORTH ELKHORN RANCH UNIT													
2204H NWSW 22-144-101 F#: 14690 SOW: AL C-O: 273190 C-W: 45861 C-G: 156169 COMP: 11/19/1997													
R&LU: 38860	3820	31 3108	28 2589	31 3082	28 3308	31 3492	30 1392	23 4090	31 3767	30 3504	31 3327	29 3470	31 38949
Spacing: U	1508	1138	692	1205	1270	766	454	1597	1420	1472	1438	1655	14615
	1229	904	816	982	1284	1008	491	1602	1345	1577	1142	1432	13812
NORTH ELKHORN RANCH UNIT													
1605 NWSW 16-144-101 F#: 14918 SOW: AL C-O: 55464 C-W: 113182 C-G: 4499 COMP: 12/11/1999													
R&LU: 18093	1387	31 1318	28 1414	31 1426	30 1391	30 1466	30 3171	31 1344	27 950	28 1408	31 1472	30 1420	31 18167
Spacing: U	3565	3118	3587	4303	4778	3903	8245	2721	2832	3254	3232	3307	46845
	0	0	0	0	564	447	1512	433	245	393	426	479	4499
Unit Totals: Oil													
	34771	30846	33009	32610	32246	31962	32346	32759	30653	31866	30202	30785	384055
Wells: 46 Wtr													
	91177	82730	91281	112874	82143	84210	83680	84387	75365	83768	79381	82082	1033078
Gas													
	13741	12393	12628	13271	14278	14891	15240	14754	12589	12649	11512	12078	160024
Pool Totals: Oil													
	34771	30846	33009	32610	32246	31962	32346	32759	30653	31866	30202	30785	384055
Wells: 46 Wtr													
	91177	82730	91281	112874	82143	84210	83680	84387	75365	83768	79381	82082	1033078
Gas													
	13741	12393	12628	13271	14278	14891	15240	14754	12589	12649	11512	12078	160024
NORTH FORK - BAKKEN							MCKENZIE						
WESCO OPERATING, INC.													
FEDERAL 12-12													
SWNW 12-149-97 F#: 7531 SOW: AL C-O: 11171 C-W: 2473 C-G: 0 COMP: 9/18/1980													
R&LU: 438	60	2 62	2 35	1 35	1 32	1 37	1 35	1 0	0 24	1 24	1 41	1 36	1 421
Spacing: W2	0	0	0	0	0	0	0	0	0	0	0	0	0
	0	0	0	0	0	0	0	0	0	0	0	0	0
NORTH FORK - DEVONIAN							MCKENZIE						
NANCE PETROLEUM CORPORATION													
JORE 1-35													
NESW 35-150-97 F#: 1606 SOW: AL C-O: 365642 C-W: 281164 C-G: 218255 COMP: 11/28/1965													
R&LU: 243	12	3 141	8 72	17 2	2 0	12 41	14 25	23 0	0 36	28 11	25 0	0 0	340
Spacing: S2	154	456	1046	120	696	837	1641	0	1788	1313	0	0	8051
	14	169	86	4	0	49	58	0	64	46	0	0	490
U.S.A. DORIS UNIT													
1 SESE 2-149-97 F#: 4085 SOW: SI C-O: 558859 C-W: 654394 C-G: 171417 COMP: 8/16/1966													
R&LU: 0	0	0 0	0 0	0 0	0 0	0 0	0 0	0 0	0 0	0 0	0 0	0 0	0
Spacing: S2	0	0	0	0	0	0	0	0	0	0	0	0	0
	0	0	0	0	0	0	0	0	0	0	0	0	0
Pool Totals: Oil													
	12	141	72	2	0	41	25	0	36	11	0	0	340
Wells: 2 Wtr													
	154	456	1046	120	696	837	1641	0	1788	1313	0	0	8051
Gas													
	14	169	86	4	0	49	58	0	64	46	0	0	490
NORTH FORK - DUPEROW							MCKENZIE						
ADOBE RESOURCES CORP.													
JORE 1													
NENE 2-149-97 F#: 5947 SOW: SI C-O: 0 C-W: 0 C-G: 1072 COMP: 8/16/1966													
NORTH FORK - RED RIVER							MCKENZIE						
NANCE PETROLEUM CORPORATION													
SKJELVIK 4-35													
NWNW 35-150-97 F#: 8343 SOW: F C-O: 519859 C-W: 214820 C-G: 7482024 COMP: 9/17/1981													
R&LU: 16336	1328	31 201	14 169	10 1183	30 1685	29 1691	30 1777	0 1607	31 1886	30 1806	31 1618	30 1460	31 16411
Spacing: GN2	343	81	119	1944	1441	1083	1124	873	1094	987	869	762	10720
	16522	1782	340	19605	19380	19271	21938	18810	22308	19914	19521	16557	195948
ORYX ENERGY CO.													
O. V. STENEHJEM 1-27													
SESE 27-150-97 F#: 12713 SOW: PNA C-O: 933 C-W: 0 C-G: 19814 COMP: 12/10/1989													
Pool Totals: Oil													
	1328	201	169	1183	1685	1691	1777	1607	1886	1806	1618	1460	16411
Wells: 2 Wtr													
	343	81	119	1944	1441	1083	1124	873	1094	987	869	762	10720
Gas													
	16522	1782	340	19605	19380	19271	21938	18810	22308	19914	19521	16557	195948
NORTH FORK - SILURIAN							MCKENZIE						
FLYING J OIL & GAS, INC.													
FLYING J STATE 13-26													
SWSW 26-150-97 F#: 8933 SOW: PNA C-O: 2884 C-W: 22774 C-G: 171 COMP: 7/5/1994													
NANCE PETROLEUM CORPORATION													
JORE 1-35													
NESW 35-150-97 F#: 1606 SOW: PNA C-O: 3029 C-W: 2914 C-G: 0 COMP: 3/1/1958													

Operator-Lease Jan Feb Mar Apr May Jun Jul Aug Sep Oct Nov Dec 2002 Total

NORTH FORK - STONEWALL

MCKENZIE

FLYING J OIL & GAS, INC.

FLYING J STATE 13-26 SWSW 26-150-97 F#: 8933 SOW: PNA C-O: 57993 C-W: 6450 C-G: 309714 COMP: 3/13/1982

NANCE PETROLEUM CORPORATION

SKJELVIK 4-35 NWNW 35-150-97 F#: 8343 SOW: F C-O: 44627 C-W: 10703 C-G: 339325 COMP: 12/1/1996

R&LU: 9277 348 31 120 14 100 10 703 30 1001 29 1001 30 1052 0 952 31 1120 30 1072 31 962 30 866 31 9297

Spacing: N2 90 50 50 1240 920 641 665 517 647 582 517 452 6371

4305 1070 202 266 11499 11415 12995 11151 13243 11826 11598 9829 99399

Pool Totals: Oil 348 120 100 703 1001 1001 1052 952 1120 1072 962 866 9297

Wells: 2 Wtr 90 50 50 1240 920 641 665 517 647 582 517 452 6371

Gas 4305 1070 202 266 11499 11415 12995 11151 13243 11826 11598 9829 99399

NORTH GRANO - MADISON

RENVILLE

EAGLE OPERATING, INC.

NGMU 1 NWSE 19-160-84 F#: 4604 SOW: PNA C-O: 2653 C-W: 8553 C-G: 0 COMP: 3/23/1969

EARL SCHWARTZ CO.

M. C. DAVISON 2 SENE 30-160-84 F#: 4291 SOW: PNA C-O: 75906 C-W: 59437 C-G: 0 COMP: 7/20/1967

DAVISON 10-30 2 SENW 30-160-84 F#: 6233 SOW: PNA C-O: 29159 C-W: 36753 C-G: 0 COMP: 8/2/1977

TURTLE MOUNTAIN GAS & OIL, INC.

LAMPSON 1R NESE 31-160-84 F#: 3628 SOW: PNA C-O: 28276 C-W: 125991 C-G: 0 COMP: 10/2/1976

NORTH GRANO - MADISON UNIT

EAGLE OPERATING, INC.

NGMU 4 NWNW 30-160-84 F#: 4086 SOW: AL C-O: 122452 C-W: 92914 C-G: 0 COMP: 6/14/1966

R&LU: 624 39 7 35 28 58 31 39 30 0 7 0 0 60 16 70 31 53 30 113 31 150 30 137 31 754

Spacing: U 56 24 28 26 14 0 98 180 364 75 102 38 1005

0 0 0 0 0 0 0 0 0 0 0 0 0

NGMU 3 SESE 19-160-84 F#: 4257 SOW: SI C-O: 68237 C-W: 172065 C-G: 0 COMP: 5/22/1967

R&LU: 1296 129 31 113 28 0 0 0 0 0 0 188 31 211 31 137 30 204 30 117 30 111 30 1210

Spacing: U 565 309 0 0 0 0 243 506 818 261 148 141 2991

0 0 0 0 0 0 0 0 0 0 0 0 0

NGMU 5 NWSE 30-160-84 F#: 4258 SOW: WI C-O: 136062 C-W: 200635 C-G: 0 COMP: 6/5/1967

R&LU: 1804 258 31 234 28 275 31 242 30 252 31 249 30 148 11 0 0 0 0 0 0 1658

Spacing: U 1127 1098 1253 1247 589 900 813 0 0 0 0 7027

0 0 0 0 0 0 0 0 0 0 0 0

NGMU 2 SESW 19-160-84 F#: 4282 SOW: WI C-O: 96729 C-W: 93751 C-G: 303 COMP: 7/6/1967

R&LU: 1320 0 0 0 0 0 0 213 8 280 29 203 31 190 31 167 30 70 12 0 0 35 3 1158

Spacing: U 0 0 0 0 24 60 101 403 716 8 0 4 1316

0 0 0 0 0 0 0 0 0 0 0 0 0

NGMU 6 NWSW 29-160-84 F#: 6234 SOW: AL C-O: 71134 C-W: 128789 C-G: 0 COMP: 8/3/1977

R&LU: 1381 91 7 201 27 132 30 89 29 24 7 0 0 109 16 125 30 95 29 202 30 277 30 244 30 1589

Spacing: U 237 245 283 109 58 0 326 572 1218 247 339 398 4032

0 0 0 0 0 0 0 0 0 0 0 0 0

Unit Totals: Oil 517 583 465 370 489 529 708 596 452 589 544 527 6369

Wells: 5 Wtr 1985 1676 1564 1382 685 960 1581 1661 3116 591 589 581 16371

Gas 0 0 0 0 0 0 0 0 0 0 0 0 0

Pool Totals: Oil 517 583 465 370 489 529 708 596 452 589 544 527 6369

Wells: 9 Wtr 1985 1676 1564 1382 685 960 1581 1661 3116 591 589 581 16371

Gas 0 0 0 0 0 0 0 0 0 0 0 0 0

NORTH HAAS - MADISON

BOTTINEAU

ARROWHEAD EXPLORATION CO.

GABRIEL TENNYSON 1 SENE 24-163-83 F#: 2311 SOW: PNA C-O: 7913 C-W: 6179 C-G: 0 COMP: 6/22/1959

Operator-Lease	Jan	Feb	Mar	Apr	May	Jun	Jul	Aug	Sep	Oct	Nov	Dec	2002 Total
----------------	-----	-----	-----	-----	-----	-----	-----	-----	-----	-----	-----	-----	------------

B & B OIL FIELD SERVICES, INC.

RALPH SMITH 1			SENW 21-163-82	F#: 4187	SOW: SI	C-O: 94264	C-W: 75230	C-G: 751	COMP: 12/15/1966				
R&LU: 912	98 14	0 0	0 0	0 0	0 0	0 0	81 31	76 30	60 20	55 20	34 7	0 0	404
Spacing: SENW	1000	0	0	0	0	0	1550	1520	1070	1250	600	0	6990
	0	0	0	0	0	0	0	0	0	0	0	0	0
TOOTLE 1			NWSE 22-163-82	F#: 8249	SOW: SI	C-O: 18720	C-W: 317376	C-G: 0	COMP: 6/4/1981				
R&LU: 409	0 0	26 6	0 0	0 0	0 0	0 0	3 1	15 3	50 10	27 21	76 8	0 0	197
Spacing: SE	0	400	0	0	0	0	90	290	970	2900	700	0	5350
	0	0	0	0	0	0	0	0	0	0	0	0	0
RALPH SMITH 2			SWNW 21-163-82	F#: 12136	SOW: SI	C-O: 18972	C-W: 220723	C-G: 0	COMP: 8/11/1987				
R&LU: 0	64 14	0 0	0 0	0 0	0 0	0 0	131 31	125 30	103 22	25 5	0 0	0 0	448
Spacing: SWNW	800	0	0	0	0	0	1860	1790	1510	600	0	0	6560
	0	0	0	0	0	0	0	0	0	0	0	0	0

CHANDLER & ASSOCIATES, INC.

HALLOF 1			NESW 21-163-82	F#: 3944	SOW: PNA	C-O: 20920	C-W: 1303	C-G: 0	COMP: 10/5/1965
ANDERSON 1			NESE 20-163-82	F#: 3988	SOW: PNA	C-O: 27516	C-W: 8850	C-G: 0	COMP: 12/7/1965
ARTZ "A" 1			SESE 16-163-82	F#: 4186	SOW: PNA	C-O: 2459	C-W: 831	C-G: 0	COMP: 12/10/1966

EAGLE OPERATING, INC.

TER HAAR 1			SENE 21-163-82	F#: 4093	SOW: AL	C-O: 76334	C-W: 248612	C-G: 350	COMP: 8/17/1966				
R&LU: 985	0 0	0 0	0 0	195 5	295 31	84 30	86 31	81 20	83 30	81 31	89 30	90 31	1084
Spacing: SENE	0	0	0	2474	3841	1280	1322	1107	1293	1006	790	1117	14230
	0	0	0	0	0	0	0	0	0	0	0	0	0

EARL SCHWARTZ

JOHNSON 1			SENW 19-163-82	F#: 12687	SOW: PNA	C-O: 877	C-W: 13503	C-G: 0	COMP: 9/12/1989
-----------	--	--	----------------	-----------	----------	----------	------------	--------	-----------------

GEORESOURCES, INC.

ENGSTROM 2			SESE 19-163-82	F#: 5791	SOW: AL	C-O: 60352	C-W: 187218	C-G: 0	COMP: 12/24/1988				
R&LU: 3353	281 31	263 28	272 31	260 30	288 31	266 30	290 31	257 31	277 30	258 31	229 30	246 31	3187
Spacing: ESE	1674	1484	1581	1560	1508	1300	1643	1643	1560	1643	1620	1705	18921
	0	0	0	0	0	0	0	0	0	0	0	0	0
ENGSTROM 1-R			SWSE 19-163-82	F#: 12232	SOW: AL	C-O: 81202	C-W: 265549	C-G: 0	COMP: 10/13/1987				
R&LU: 2020	188 31	150 28	182 31	174 30	164 31	86 17	165 31	172 31	139 30	172 31	153 30	164 31	1909
Spacing: WSE	1581	1456	1550	1530	1581	1224	1550	1550	1500	1581	1560	1674	18337
	0	0	0	0	0	0	0	0	0	0	0	0	0

I. J. WILHITE

NILS FOREID 2			NWSW 22-163-82	F#: 4245	SOW: PNA	C-O: 677	C-W: 9620	C-G: 0	COMP: 6/19/1967
---------------	--	--	----------------	----------	----------	----------	-----------	--------	-----------------

KYE TROUT, JR.

EDWIN FELAND 1			NWNW 30-163-82	F#: 2866	SOW: PNA	C-O: 105905	C-W: 23679	C-G: 0	COMP: 5/12/1961
----------------	--	--	----------------	----------	----------	-------------	------------	--------	-----------------

MUREX PETROLEUM CORPORATION

HAROLD W. ARTZ 1			SENW 22-163-82	F#: 4196	SOW: AL	C-O: 178519	C-W: 2301	C-G: 0	COMP: 1/15/1967				
R&LU: 2084	156 31	147 26	214 31	151 30	185 25	130 20	196 31	168 25	157 24	200 31	178 30	161 31	2043
Spacing: NW	25	21	25	24	20	16	25	20	19	3	3	3	204
	0	0	0	0	0	0	0	0	0	0	0	0	0
LEONA TENNYSON 1			SWNE 24-163-83	F#: 8589	SOW: AL	C-O: 44223	C-W: 90078	C-G: 0	COMP: 8/17/1981				
R&LU: 7453	622 31	529 27	609 31	583 30	597 31	566 30	586 31	581 31	544 30	567 31	794 30	821 31	7399
Spacing: NE	2542	4812	5187	3810	5527	5299	5632	5436	2460	2847	4030	4040	51622
	0	0	0	0	0	0	0	0	0	0	0	0	0
PEARSON 31-30			NWNE 30-163-82	F#: 10907	SOW: AL	C-O: 117580	C-W: 443511	C-G: 0	COMP: 8/20/1984				
R&LU: 2915	271 31	236 28	273 31	246 30	261 31	252 30	242 31	253 31	236 30	255 31	245 29	139 23	2909
Spacing: NE*	3364	51	2834	3254	3065	2724	2834	3348	2266	3104	2842	2254	31940
	0	0	0	0	0	0	0	0	0	0	0	0	0

Operator-Lease	Jan	Feb	Mar	Apr	May	Jun	Jul	Aug	Sep	Oct	Nov	Dec	2002 Total
JOHNSON 24-19			SESW 19-163-82	F#: 11120	SOW: AL	C-O: 57470	C-W: 396777	C-G: 0	COMP: 11/9/1984				
R&LU: 1680	179 31	163 28	179 31	87 16	100 15	182 30	174 31	157 31	165 30	170 31	165 30	147 30	1868
Spacing: SSW	3477	2166	2697	3142	1305	1615	2028	2097	2610	1767	1800	2400	27104
	0	0	0	0	0	0	0	0	0	0	0	0	0
PEARSON 42-30			SENE 30-163-82	F#: 11279	SOW: AL	C-O: 46503	C-W: 424965	C-G: 0	COMP: 12/13/1984				
R&LU: 1465	127 30	111 27	117 30	128 29	136 30	132 29	127 30	131 30	119 29	129 31	130 30	78 20	1465
Spacing: NE*	2984	5041	2514	2886	2718	2416	2514	3000	2091	3009	2913	2050	34136
	0	0	0	0	0	0	0	0	0	0	0	0	0
MORRIS 11-29			NWNW 29-163-82	F#: 11593	SOW: AL	C-O: 54273	C-W: 543696	C-G: 0	COMP: 8/6/1985				
R&LU: 1942	169 31	143 28	158 31	147 30	158 31	191 29	154 31	157 31	148 30	157 31	156 30	138 26	1876
Spacing: NWNW	3348	2624	3501	3619	3348	3132	3348	3265	3240	3007	2822	2522	37776
	0	0	0	0	0	0	0	0	0	0	0	0	0

STEKOLL OIL & GAS, LTD.

JOHN JOHNSON 1			SESW 19-163-82	F#: 2125	SOW: PNA	C-O: 18098	C-W: 7649	C-G: 0	COMP: 1/30/1959				
ROY ENGSTROM-OVILAL ENGSTROM	1		SENE 19-163-82	F#: 2244	SOW: PNA	C-O: 227	C-W: 2459	C-G: 0	COMP: 4/23/1959				
UNION OIL COMPANY OF CALIFORNIA													
HAROLD E. ANDERSON 1			NWSW 20-163-82	F#: 2431	SOW: PNA	C-O: 53383	C-W: 7478	C-G: 0	COMP: 10/31/1959				
ROY ENGSTROM 1			SENE 19-163-82	F#: 2981	SOW: PNA	C-O: 22337	C-W: 3098	C-G: 0	COMP: 10/16/1961				

WARD-WILLISTON COMPANY

ANDERSON 2			SENEW 20-163-82	F#: 4092	SOW: AL	C-O: 118988	C-W: 7309	C-G: 754	COMP: 7/6/1966				
R&LU: 7856	589 31	664 28	722 31	906 30	859 31	818 30	448 25	594 25	530 25	472 20	614 30	650 23	7866
Spacing: SENW	0	0	0	0	0	0	0	0	80	90	120	120	410
	0	0	0	0	0	0	0	0	0	0	0	0	0
SCHWARTZ 1			SENE 20-163-82	F#: 4188	SOW: PNA	C-O: 27821	C-W: 8087	C-G: 187	COMP: 2/25/1967				
R&LU: 0	0 0	0 0	0 0	0 0	0 0	0 0	0 0	0 0	0 0	0 0	0 0	0 0	0
Spacing: NE	0	0	0	0	0	0	0	0	0	0	0	0	0
	0	0	0	0	0	0	0	0	0	0	0	0	0

WHITEHAWK ENERGY, INC.

JOHN JOHNSON 1			SESE 24-163-83	F#: 2247	SOW: PNA	C-O: 141131	C-W: 12799	C-G: 0	COMP: 4/12/1959				
ZARGON OIL (ND) INC.													
EDWIN ENGSTROM 1			SENEW 24-163-83	F#: 2330	SOW: AL	C-O: 119423	C-W: 311297	C-G: 0	COMP: 6/9/1959				
R&LU: 4716	467 31	435 28	383 25	300 24	340 24	411 30	414 31	428 31	398 30	388 31	381 30	429 31	4774
Spacing: NW	5570	5316	4640	2166	4266	4923	5606	5698	5364	5695	5511	6193	60948
	0	0	0	0	0	0	0	0	0	0	0	0	0

Pool Totals: Oil	3211	2867	3109	3177	3383	3118	3097	3195	3009	2956	3244	3063	37429
Wells: 27 Wtr	26365	23371	24529	24465	27179	23929	30002	30764	26033	28502	25311	24078	314528
Gas	0	0	0	0	0	0	0	0	0	0	0	0	0

NORTH MAXBASS - MADISON

BOTTINEAU

AEON ENERGY CORP.

LILLIE FARM PARTNERSHIP 3			SWNW 10-161-81	F#: 3389	SOW: SI	C-O: 5010	C-W: 429547	C-G: 0	COMP: 2/19/1988				
R&LU: 0	0 0	0 0	0 0	0 0	0 0	0 0	0 0	0 0	0 0	0 0	0 0	0 0	0
Spacing: SWNW	0	0	0	0	0	0	0	0	0	0	0	0	0
	0	0	0	0	0	0	0	0	0	0	0	0	0
LILLIE FARM PARTNERSHIP 1			SESW 10-161-81	F#: 7677	SOW: SI	C-O: 15373	C-W: 456569	C-G: 0	COMP: 1/24/1981				
R&LU: 287	0 0	0 0	0 0	0 0	0 0	0 0	0 0	0 0	0 0	0 0	0 0	0 0	0
Spacing: SESW	0	0	0	0	0	0	0	0	0	0	0	0	0
	0	0	0	0	0	0	0	0	0	0	0	0	0
LILLIE FARMS PARTNERSHIP 2			SWSE 10-161-81	F#: 11743	SOW: SI	C-O: 14121	C-W: 593476	C-G: 0	COMP: 11/18/1985				
R&LU: 0	0 0	0 0	0 0	0 0	0 0	0 0	0 0	0 0	0 0	0 0	0 0	0 0	0
Spacing: SWSE	0	0	0	0	0	0	0	0	0	0	0	0	0
	0	0	0	0	0	0	0	0	0	0	0	0	0

BALLANTYNE OIL

PETERSON 43-4			NESE 4-161-81	F#: 13305	SOW: PNA	C-O: 2676	C-W: 87948	C-G: 0	COMP: 6/24/1992				
---------------	--	--	---------------	-----------	----------	-----------	------------	--------	-----------------	--	--	--	--

NORTH MAXBASS - MADISON

Annual Production by Well: 337

Operator-Lease Jan Feb Mar Apr May Jun Jul Aug Sep Oct Nov Dec 2002 Total

TEXOTA OIL CO.

LEROY D. LILLIE ET AL	1			SWSE	10-161-81	F#: 3266	SOW: PNA	C-O: 1038		C-W: 11822	C-G: 0		COMP: 12/17/1962
Pool Totals: Oil	0	0	0	0	0	0	0	0	0	0	0	0	0
Wells: 5 Wtr	0	0	0	0	0	0	0	0	0	0	0	0	0
Gas	0	0	0	0	0	0	0	0	0	0	0	0	0

NORTH MOUSE RIVER PARK - MADISON

RENVILLE

EDWARD MIKE DAVIS, L.L.C.

DAVIS PERRON	33-25			NWSE	31-163-85	F#: 13929	SOW: AL	C-O: 23453		C-W: 83532	C-G: 0		COMP: 1/18/1996
R&LU: 3073	251 31	249 28	269 31	250 30	243 31	241 30	248 31	253 31	247 30	247 31	258 30	250 31	3006
Spacing: NWSE	1418	1313	1374	1330	1400	1021	1366	1357	1314	1389	1411	1359	16052
	0	0	0	0	0	0	0	0	0	0	0	0	0

NORTH ROTH - SPEARFISH

BOTTINEAU

GEORESOURCES, INC.

SVEEN	2			SESW	18-163-78	F#: 10443	SOW: AL	C-O: 14035		C-W: 13864	C-G: 0		COMP: 12/26/1983
R&LU: 489	31 31	40 28	49 31	43 30	41 31	39 30	52 26	36 31	33 30	36 31	39 30	47 31	486
Spacing: SESW	63	58	62	60	62	60	52	62	60	62	60	62	723
	0	0	0	0	0	0	0	0	0	0	0	0	0

NORTH SERGIS - MADISON

BOTTINEAU

WARD-WILLISTON COMPANY

TEMPLE RESOURCES, INC. GREENE	3			SESE	23-163-80	F#: 264	SOW: TA	C-O: 1749		C-W: 17675	C-G: 0		COMP: 12/24/1985
-------------------------------	---	--	--	------	-----------	---------	---------	-----------	--	------------	--------	--	------------------

NORTH SOURIS - MADISON

BOTTINEAU

BALLANTYNE OIL

PEDERSON	13-3			NWSW	3-163-77	F#: 12496	SOW: AL	C-O: 36723		C-W: 1559933	C-G: 0		COMP: 9/10/1988
R&LU: 2921	276 31	234 28	260 31	249 30	262 31	212 25	262 31	260 30	238 30	273 31	226 30	260 31	3012
Spacing: NWSW	15500	14500	14500	15000	15500	12000	15500	15500	14000	15000	15000	15000	177000
	0	0	0	0	0	0	0	0	0	0	0	0	0

CHAMPLIN PETROLEUM CO.

PEDERSON	1			NWSW	3-163-77	F#: 4625	SOW: PNA	C-O: 4420		C-W: 28363	C-G: 0		COMP: 3/7/1969
----------	---	--	--	------	----------	----------	----------	-----------	--	------------	--------	--	----------------

NORTH SOURIS FIELD LLC

SKARPHOL	1			SENW	33-164-77	F#: 884	SOW: AL	C-O: 288750		C-W: 6214421	C-G: 0		COMP: 6/26/1955
R&LU: 1717	178 31	166 28	189 31	167 28	83 17	91 21	123 21	150 28	134 25	153 31	128 30	160 31	1722
Spacing: SENW	7873	11897	13287	12033	5466	7148	8522	9897	9450	11700	9676	11616	118565
	0	0	0	0	0	0	0	0	0	0	0	0	0

CARL	1			SWNE	33-164-77	F#: 932	SOW: AL	C-O: 234517		C-W: 3018149	C-G: 0		COMP: 8/22/1955
R&LU: 2518	241 31	208 28	168 22	224 30	207 27	190 28	228 28	231 31	193 30	219 31	183 30	229 31	2521
Spacing: SWNE	5774	8725	6915	9455	6366	6989	8332	8036	7141	8760	7398	9419	93310
	0	0	0	0	0	0	0	0	0	0	0	0	0

MOEN	1			NWSE	33-164-77	F#: 968	SOW: AL	C-O: 123457		C-W: 3065964	C-G: 0		COMP: 9/16/1955
R&LU: 445	31 16	34 17	24 12	0 0	59 31	44 26	62 31	41 22	35 30	39 31	33 30	41 31	443
Spacing: NWSE	1084	1766	1257	0	2215	1967	2795	1728	1400	1847	1980	2520	20559
	0	0	0	0	0	0	0	0	0	0	0	0	0

CLARA MOEN	1-33 (SWD)			NESE	33-164-77	F#: 1038	SOW: PNA	C-O: 73777		C-W: 1240820	C-G: 0		COMP: 12/21/1955
------------	------------	--	--	------	-----------	----------	----------	------------	--	--------------	--------	--	------------------

SKARPHOL	33-2			NENW	33-164-77	F#: 4816	SOW: AL	C-O: 205105		C-W: 4436218	C-G: 0		COMP: 1/14/1970
R&LU: 2554	220 31	205 28	233 31	221 30	107 16	148 25	205 31	188 31	241 30	274 31	228 30	286 31	2556
Spacing: NENW	8048	12162	13583	13179	5258	8698	12859	11201	11253	12863	10513	11238	130855
	0	0	0	0	0	0	0	0	0	0	0	0	0

SKARPHOL	33-3			SENE	33-164-77	F#: 4817	SOW: TA	C-O: 12751		C-W: 592914	C-G: 0		COMP: 1/14/1970
R&LU: 0	0 0	0 0	0 0	0 0	0 0	0 0	0 0	0 0	0 0	0 0	0 0	0 0	0
Spacing: SENE	0	0	0	0	0	0	0	0	0	0	0	0	0
	0	0	0	0	0	0	0	0	0	0	0	0	0

Operator-Lease	Jan	Feb	Mar	Apr	May	Jun	Jul	Aug	Sep	Oct	Nov	Dec	2002 Total
OLSON 33-1			SESE 33-164-77	F#: 4819	SOW: AL	C-O: 83839	C-W: 2835344	C-G: 0	COMP: 2/4/1970				
R&LU: 1726	162 29	140 28	197 31	159 30	131 27	147 28	166 31	153 30	135 30	204 31	87 30	84 31	1765
Spacing: SESE	17848	7560	8370	8100	7290	7560	8370	8100	4940	5744	5092	3785	92759
	0	0	0	0	0	0	0	0	0	0	0	0	0
SKARPHOL 1-28			SESW 28-164-77	F#: 4838	SOW: AL	C-O: 61352	C-W: 920209	C-G: 0	COMP: 2/5/1970				
R&LU: 6751	707 31	554 28	631 31	597 30	568 31	487 30	602 31	553 31	481 30	547 31	457 30	569 31	6753
Spacing: ICO	4899	7403	8268	8022	10077	10325	12719	11080	11063	13650	14067	14226	125799
	0	0	0	0	0	0	0	0	0	0	0	0	0
SKARPHOL 4-33			NWNW 33-164-77	F#: 7606	SOW: SI	C-O: 21092	C-W: 1901622	C-G: 0	COMP: 12/27/1980				
R&LU: 0	0 0	0 0	0 0	0 0	0 0	0 0	0 0	0 0	0 0	0 0	0 0	0 0	0
Spacing: NWNW	0	0	0	0	0	0	0	0	0	0	0	0	0
	0	0	0	0	0	0	0	0	0	0	0	0	0
CLARA 1-33R			NESE 33-164-77	F#: 8501	SOW: TA	C-O: 33807	C-W: 648125	C-G: 0	COMP: 11/15/1971				
R&LU: 0	0 0	0 0	0 0	0 0	0 0	0 0	0 0	0 0	0 0	0 0	0 0	0 0	0
Spacing: NESE	0	0	0	0	0	0	0	0	0	0	0	0	0
	0	0	0	0	0	0	0	0	0	0	0	0	0
C. SKARPHOL 33-1X(SWD)			NWNE 33-164-77	F#: 10043	SOW: PNA	C-O: 232	C-W: 4408	C-G: 0	COMP: 1/13/1970				
SKARPHOL 28-2			SWSW 28-164-77	F#: 10318	SOW: TA	C-O: 2127	C-W: 218169	C-G: 0	COMP: 10/12/1983				
R&LU: 0	0 0	0 0	0 0	0 0	0 0	0 0	0 0	0 0	0 0	0 0	0 0	0 0	0
Spacing: SWSW	0	0	0	0	0	0	0	0	0	0	0	0	0
	0	0	0	0	0	0	0	0	0	0	0	0	0
OLSON 2-104			NENE 4-163-77	F#: 11317	SOW: AL	C-O: 34762	C-W: 1061695	C-G: 0	COMP: 2/13/1985				
R&LU: 1407	126 31	102 28	102 22	119 26	113 27	127 28	129 29	131 31	135 30	203 31	87 30	84 31	1458
Spacing: NENE	17665	7000	5500	6500	7020	8400	8700	9300	7250	6855	6693	4542	95425
	0	0	0	0	0	0	0	0	0	0	0	0	0
Pool Totals: Oil	1941	1643	1804	1736	1530	1446	1777	1707	1592	1912	1429	1713	20230
Wells: 15 Wtr	78691	71013	71680	72289	59192	63087	77797	74842	66497	76419	70419	72346	854272
Gas	0	0	0	0	0	0	0	0	0	0	0	0	0

NORTH STAR - MADISON

BURKE

BURLINGTON RESOURCES OIL & GAS COMPANY LP

ORLUF PETERSON 1 SENE 22-163-89 F#: 974 SOW: PNA C-O: 35610 C-W: 170008 C-G: 0 COMP: 6/6/1976

GRAHAM ROYALTY, LTD.

GORDON GUERDETTE 1 NESW 15-163-89 F#: 11765 SOW: DRY C-O: 101 C-W: 0 C-G: 0 COMP: 5/26/1987

NORTH TIOGA - BAKKEN

BURKE

BERCO RESOURCES, LLC

WOLD 1 SWSE 31-160-94 F#: 12366 SOW: PNA C-O: 48866 C-W: 2016 C-G: 54851 COMP: 6/23/1988

R&LU: 944 249 31 202 27 226 31 227 29 0 0 0 0 904

Spacing: SE 0 0 24 0 0 0 0 24

340 265 305 263 58 0 1231

WILLISTON INDUSTRIAL SUPPLY CORPORATION

PETERSON 2 NWSW 8-159-94 F#: 12035 SOW: AL C-O: 61228 C-W: 8746 C-G: 77506 COMP: 2/17/1987

R&LU: 1859 165 31 139 28 150 31 149 30 112 23 199 30 163 31 99 22 195 30 142 23 183 30 161 31 1857

Spacing: SW 29 24 23 11 28 28 28 36 30 23 22 26 308

247 226 206 214 137 200 187 185 280 280 212 213 2587

Pool Totals: Oil 414 341 376 376 112 199 163 99 195 142 183 161 2761

Wells: 2 Wtr 29 24 47 11 28 28 28 36 30 23 22 26 332

Gas 587 491 511 477 195 200 187 185 280 280 212 213 3818

NORTH TIOGA - MADISON

BURKE, DIVIDE, WILLIAMS

AXEM RESOURCES, INC.

NORTH TIOGA-STATEN 15-21 SWSE 21-160-94 F#: 10354 SOW: AL C-O: 17 C-W: 0 C-G: 0 COMP: 2/17/1987

Operator-Lease	Jan	Feb	Mar	Apr	May	Jun	Jul	Aug	Sep	Oct	Nov	Dec	2002 Total
BERCO RESOURCES, LLC													
WOLD 1			SWSE	31-160-94	F#: 12366	SOW: AL	C-O: 4117		C-W: 37288	C-G: 9420		COMP: 7/4/2002	
R&LU: 4022							1322 28	767 29	653 30	460 21	507 30	408 31	4117
Spacing: SE							6090	6294	6854	4904	6734	6412	37288
							2185	1871	1632	1161	1406	1165	9420
CONDOR PETROLEUM, INC.													
CARL THORSON 2			NESE	7-159-94	F#: 1690	SOW: AL	C-O: 321805		C-W: 648464	C-G: 351109		COMP: 1/13/1958	
R&LU: 2399	229 31	191 28	224 31	199 30	209 31	186 30	194 31	196 30	182 30	194 31	202 30	191 31	2397
Spacing: SE	1413	1292	1451	1251	1448	1411	1657	1486	1255	1187	995	1225	16071
	2309	2105	2253	2264	2370	2171	2307	2270	2195	2240	2122	2097	26703
OVERLEE-BND 1A			NESE	29-160-94	F#: 12574	SOW: AL	C-O: 107937		C-W: 685427	C-G: 490255		COMP: 3/9/1989	
R&LU: 5417	512 31	433 28	483 31	476 30	469 31	349 27	474 31	484 31	456 30	464 29	443 30	463 31	5506
Spacing: SE	4987	4406	4899	4870	5332	4447	5249	5200	4811	4775	5011	5202	59189
	2810	2143	2109	2363	2514	2188	2139	2603	2432	2282	2008	1996	27587
OVERLEE 28-1			NESW	28-160-94	F#: 12624	SOW: PNA	C-O: 650		C-W: 3858	C-G: 2230		COMP: 7/24/1989	
WOLD 32-1			NENW	32-160-94	F#: 12745	SOW: AL	C-O: 64292		C-W: 798460	C-G: 306788		COMP: 2/16/1990	
R&LU: 3286	286 31	242 28	271 31	240 29	313 31	297 30	294 31	157 21	299 30	288 30	274 30	247 28	3208
Spacing: NW	5256	5797	4781	4712	4823	4969	5044	3076	5069	5544	4831	3819	57721
	1857	1635	1718	1775	2345	1936	2415	1388	2226	2301	2172	2090	23858
NELS WOLD 1			SESW	6-159-94	F#: 13023	SOW: AL	C-O: 58776		C-W: 588556	C-G: 210191		COMP: 11/15/1990	
R&LU: 4134	366 31	320 28	365 31	343 30	272 27	364 30	374 31	368 30	360 30	360 31	343 30	357 31	4192
Spacing: SW	3986	3061	3732	3452	3247	3411	3533	3476	2744	3314	3496	3479	40931
	1240	1151	1211	1220	1106	1366	1375	1313	1321	1346	1322	1366	15337
OVERLEE 1-28			SWSW	28-160-94	F#: 13493	SOW: AL	C-O: 17569		C-W: 248097	C-G: 133048		COMP: 12/3/1993	
R&LU: 1621	148 31	126 28	110 25	166 23	142 31	140 30	120 31	138 31	141 30	133 31	131 30	136 31	1631
Spacing: SW	140	89	31	125	33	23	22	46	17	27	31	51	635
	1367	1287	1213	1286	1320	1245	1349	1301	1257	1292	1222	1102	15241
ARLO MOBERG 1			NENE	19-159-94	F#: 13631	SOW: AL	C-O: 64416		C-W: 294382	C-G: 157922		COMP: 10/14/1994	
R&LU: 5865	519 31	475 28	526 31	496 30	511 31	482 30	484 31	485 31	469 30	466 30	476 29	483 30	5872
Spacing: NE	1686	1575	936	1456	2273	1782	1271	1642	1661	1581	1344	1751	18958
	1586	1405	1578	1435	1530	1492	1574	1550	1493	1398	1396	1382	17819
PETERSON 18-1			NESE	18-159-94	F#: 13633	SOW: AL	C-O: 56833		C-W: 244821	C-G: 178605		COMP: 3/28/1994	
R&LU: 3750	340 31	279 28	330 31	309 30	319 31	321 30	314 31	308 31	306 30	291 31	316 30	322 30	3755
Spacing: SE	983	748	1225	1010	1092	736	600	770	643	655	995	1117	10574
	1349	1066	1263	921	1283	1150	1125	1187	1063	1134	1051	1087	13679
PETERSON 18-2			NWNE	18-159-94	F#: 13669	SOW: AL	C-O: 16980		C-W: 93514	C-G: 33790		COMP: 8/19/1994	
R&LU: 1411	119 19	120 18	108 26	131 27	137 23	126 19	101 19	105 24	96 25	91 24	138 28	131 30	1403
Spacing: NE	758	868	934	894	1024	998	840	865	647	552	762	781	9923
	503	473	453	412	566	471	390	446	370	393	467	446	5390
ARLO MOBERG 2			NENW	20-159-94	F#: 13722	SOW: AL	C-O: 13819		C-W: 51012	C-G: 114438		COMP: 12/13/1994	
R&LU: 1269	114 31	115 28	112 31	126 30	64 16	133 30	115 31	113 31	103 30	122 31	112 30	112 31	1341
Spacing: ENW	588	345	317	310	213	426	232	225	153	223	198	223	3453
	1135	1150	1160	1238	857	1475	1368	1331	1225	1272	1241	1275	14727
ARLO MOBERG 3			NENW	19-159-94	F#: 13743	SOW: AL	C-O: 25936		C-W: 291407	C-G: 77469		COMP: 3/23/1995	
R&LU: 2262	203 31	183 28	208 31	154 26	201 31	197 30	163 31	138 31	156 30	222 31	169 28	213 31	2207
Spacing: NW	1667	1595	1727	1657	1814	1321	1244	1236	1462	1562	1326	1626	18237
	579	1116	1002	732	1663	1716	992	865	933	1252	1142	985	12977
DAMSON OIL CORP.													
JOHN MOBERG 1			SWSE	20-159-94	F#: 1452	SOW: PNA	C-O: 319872		C-W: 1627137	C-G: 294759		COMP: 6/21/1957	
EAGLE OPERATING, INC.													
AUGUST MOBERG 1 P-6			NESW	21-159-94	F#: 1483	SOW: AL	C-O: 216041		C-W: 400037	C-G: 199815		COMP: 2/24/1958	
R&LU: 1718	157 24	106 20	160 23	100 26	95 12	160 30	167 31	48 7	37 5	0 0	284 29	213 26	1527
Spacing: ESW	1042	1571	1680	1040	1380	2056	2130	780	200	0	1160	1040	14079
	0	0	0	0	0	0	0	0	0	0	0	0	0

Operator-Lease	Jan	Feb	Mar	Apr	May	Jun	Jul	Aug	Sep	Oct	Nov	Dec	2002 Total												
IMPERIAL OIL OF NORTH DAKOTA, INC.																									
STATE F-24			NENE 36-160-95	F#: 596	SOW: SI	C-O: 299100	C-W: 924334	C-G: 248627	COMP: 10/5/1958																
R&LU: 377	163	31	108	21	0	0	0	0	0	0	0	0	271												
Spacing: NE	1435	874	0	0	0	0	0	0	0	0	0	0	2309												
	163	108	0	0	0	0	0	0	0	0	0	0	271												
STATE F-22A			NESE 36-160-95	F#: 8507	SOW: PNA	C-O: 73233	C-W: 477514	C-G: 0	COMP: 9/9/1964																
PETRO-HUNT CORP.																									
VICTOR GOEDERT 1			NESE 6-159-94	F#: 1706	SOW: PNA	C-O: 650047	C-W: 2335249	C-G: 638773	COMP: 2/18/1958																
OVERLEE BANK OF NORTH DAKOTA 2			SWNE 32-160-94	F#: 2208	SOW: PNA	C-O: 268358	C-W: 518702	C-G: 256074	COMP: 4/8/1959																
JOHNSON-SCHROEDER UNIT 1			NENW 36-160-95	F#: 2295	SOW: PNA	C-O: 323174	C-W: 822476	C-G: 224775	COMP: 5/20/1959																
PETRO-HUNT, L.L.C.																									
MARTIN R. THORSON 1			SWSW 5-159-94	F#: 1644	SOW: AL	C-O: 229891	C-W: 324453	C-G: 385872	COMP: 12/13/1957																
R&LU: 3441	284	31	274	28	275	31	324	30	314	31	276	30	294	31	269	30	269	30	310	31	281	30	282	31	3452
Spacing: SW	36	33	26	45	31	25	26	35	35	31	35	36	36	394											
	1128	1043	1137	1101	1141	1110	912	1027	1008	869	1016	1121	12613												
MARTIN R. THORSON 2			SWNW 5-159-94	F#: 1691	SOW: PNA	C-O: 352188	C-W: 2415399	C-G: 476819	COMP: 1/15/1958																
R&LU: 0	0	0	0	0	0	0	0	0	0	0	0	0	0												
Spacing: NW	0	0	0	0	0	0	0	0	0	0	0	0	0												
	0	0	0	0	0	0	0	0	0	0	0	0	0												
SPANGRUD 2			SWSW 20-160-94	F#: 1884	SOW: AL	C-O: 643598	C-W: 1386386	C-G: 549748	COMP: 7/7/1958																
R&LU: 4507	398	31	337	28	391	30	393	30	17	31	320	30	398	30	342	31	368	30	373	31	359	30	380	30	4076
Spacing: SW	3462	2156	1973	1665	1669	1590	1519	1585	1502	1498	1640	1556	21815												
	1427	1154	1405	1359	1537	1496	1356	1608	1356	1183	1475	1452	16808												
JOHN OVERLEE 1			SWSW 19-160-94	F#: 1981	SOW: PNA	C-O: 419521	C-W: 1518656	C-G: 1885984	COMP: 9/24/1958																
R&LU: 0	0	0	0	0	0	0	0	0	0	0	0	0	0												
Spacing: SW	0	0	0	0	0	0	0	0	0	0	0	0	0												
	0	0	0	0	0	0	0	0	0	0	0	0	0												
R. STROMBECK 1			NENW 6-159-94	F#: 2065	SOW: AL	C-O: 728490	C-W: 2935490	C-G: 825287	COMP: 12/30/1958																
R&LU: 6177	555	31	514	28	504	31	503	29	537	31	533	30	459	29	509	31	544	30	579	31	504	30	544	31	6285
Spacing: NW	7275	6552	7264	6674	7215	6995	6385	7093	7265	7309	6799	7257	84083												
	4459	4092	4466	4042	4309	4344	3467	4039	3862	3250	3725	4185	48240												
CARL OVERLEE 4			SWNE 19-160-94	F#: 2100	SOW: PNA	C-O: 185471	C-W: 108544	C-G: 218284	COMP: 2/16/1959																
R&LU: 0	0	0	0	0	0	0	0	0	0	0	0	0	0												
Spacing: NE	0	0	0	0	0	0	0	0	0	0	0	0	0												
	0	0	0	0	0	0	0	0	0	0	0	0	0												
NELS WOLD 2			SWNE 6-159-94	F#: 5411	SOW: AL	C-O: 170222	C-W: 1061835	C-G: 216498	COMP: 6/12/1974																
R&LU: 4437	398	31	355	28	504	31	371	30	375	31	370	30	352	31	366	31	333	27	370	31	324	30	191	25	4309
Spacing: NE*	3312	2945	3260	2990	3100	3000	2968	3100	2717	3098	2991	2246	35727												
	1642	1529	1627	1574	1616	1613	1315	1546	1311	1242	1450	1114	17579												
JOHNSON-STATE UNIT 1			NENW 25-160-95	F#: 2280	SOW: PNA	C-O: 229197	C-W: 1567315	C-G: 329413	COMP: 5/9/1959																
R&LU: 0	0	0	0	0	0	0	0	0	0	0	0	0	0												
Spacing: NW	0	0	0	0	0	0	0	0	0	0	0	0	0												
	0	0	0	0	0	0	0	0	0	0	0	0	0												
RAY O. HANSON 1			NENE 1-159-95	F#: 2495	SOW: AL	C-O: 510309	C-W: 2462879	C-G: 989766	COMP: 11/23/1959																
R&LU: 5806	576	31	475	28	463	29	504	30	511	31	522	30	528	31	423	27	481	30	494	31	604	30	394	30	5975
Spacing: NE	7704	6109	6496	6726	7202	6402	6903	5868	6595	6823	6947	6460	80235												
	6021	5508	5562	5799	5949	5806	6189	5387	5987	4440	5650	5938	68236												
PINTAIL PETROLEUM, LTD.																									
OLE TANDE 1			NENE 29-159-94	F#: 1387	SOW: PNA	C-O: 279203	C-W: 793751	C-G: 223206	COMP: 4/6/1957																
R&LU: 0	0	0											0												
Spacing: ENE	0												0												
	0												0												

Operator-Lease	Jan	Feb	Mar	Apr	May	Jun	Jul	Aug	Sep	Oct	Nov	Dec	2002 Total
OLE TANDE 3			NENW 29-159-94	F#: 1482	SOW: AL	C-O: 116537	C-W: 341401	C-G: 57523	COMP: 8/25/1957				
R&LU: 682	0 16	10 27	62 28	84 30	62 31	0 2	0 0	10 14	100 30	107 31	90 30	40 10	565
Spacing: ENW	1583	1083	2520	2720	2540	161	0	916	2941	2905	3100	717	21186
	0	0	0	0	0	0	0	0	0	0	0	0	0
W. TANDE 1			NENE 30-159-94	F#: 2077	SOW: AL	C-O: 144232	C-W: 242761	C-G: 200103	COMP: 11/19/1958				
R&LU: 3052	309 31	330 18	289 31	226 28	280 31	270 30	190 19	0 0	234 22	369 31	348 30	309 31	3154
Spacing: ENE	1247	955	1022	955	1100	1045	671	0	1343	1699	1816	1750	13603
	245	384	523	489	423	376	430	948	791	866	648	428	6551

PROSPER ENERGY CORP.

NORTH TIOGA-MADISON UNIT	O-4	NWNW 28-159-94	F#: 1418	SOW: PNA	C-O: 77665	C-W: 9561	C-G: 97653	COMP: 5/13/1957
NORTH TIOGA-MADISON UNIT	M-3	SWNE 29-159-94	F#: 1453	SOW: PNA	C-O: 76971	C-W: 35286	C-G: 19931	COMP: 7/20/1957
NORTH TIOGA-MADISON UNIT	O-5	SWSW 21-159-94	F#: 1454	SOW: PNA	C-O: 167656	C-W: 166512	C-G: 243341	COMP: 7/3/1957
NORTH TIOGA-MADISON UNIT	K-15	SWNW 8-159-94	F#: 1467	SOW: PNA	C-O: 112094	C-W: 174961	C-G: 128053	COMP: 8/1/1957
NORTH TIOGA-MADISON UNIT	O-9	SWSW 16-159-94	F#: 1478	SOW: PNA	C-O: 69747	C-W: 37708	C-G: 43609	COMP: 9/12/1957
NORTH TIOGA-MADISON UNIT	L-6	NESW 20-159-94	F#: 1545	SOW: PNA	C-O: 256597	C-W: 194791	C-G: 236467	COMP: 10/27/1957
NORTH TIOGA-MADISON UNIT	L-16	NENW 8-159-94	F#: 1578	SOW: PNA	C-O: 55895	C-W: 93079	C-G: 80751	COMP: 11/22/1957
NORTH TIOGA-MADISON UNIT	M-7	SWNE 20-159-94	F#: 1594	SOW: PNA	C-O: 164803	C-W: 239137	C-G: 162801	COMP: 1/12/1958
NORTH TIOGA-MADISON UNIT	J-16	NENE 7-159-94	F#: 1625	SOW: PNA	C-O: 219183	C-W: 465858	C-G: 108888	COMP: 12/5/1957
NORTH TIOGA-MADISON UNIT	L-12	NENW 17-159-94	F#: 1693	SOW: PNA	C-O: 83220	C-W: 43319	C-G: 10908	COMP: 2/4/1958
NORTH TIOGA-MADISON UNIT	K-27	SWNW 29-160-94	F#: 1719	SOW: PNA	C-O: 63105	C-W: 117232	C-G: 34060	COMP: 2/19/1958
NORTH TIOGA-MADISON UNIT	L-18	NESW 5-159-94	F#: 1735	SOW: PNA	C-O: 186923	C-W: 364120	C-G: 214475	COMP: 2/13/1958
NORTH TIOGA-MADISON UNIT	I-27	SWNE 30-160-94	F#: 1762	SOW: PNA	C-O: 95916	C-W: 195487	C-G: 137150	COMP: 3/17/1958
NORTH TIOGA-MADISON UNIT	I-29	SWSE 19-160-94	F#: 1785	SOW: PNA	C-O: 52908	C-W: 44499	C-G: 54810	COMP: 4/23/1958
NORTH TIOGA-MADISON UNIT	J-12	NENE 18-159-94	F#: 1806	SOW: PNA	C-O: 127516	C-W: 197569	C-G: 103089	COMP: 8/8/1959
NORTH TIOGA-MADISON UNIT	J-20	NENE 6-159-94	F#: 1833	SOW: PNA	C-O: 375713	C-W: 1181559	C-G: 254147	COMP: 5/28/1958
NORTH TIOGA-MADISON UNIT	K-3	SWNW 29-159-94	F#: 1845	SOW: PNA	C-O: 84036	C-W: 124080	C-G: 51381	COMP: 6/9/1958
NORTH TIOGA-MADISON UNIT	K-21	SWSW 32-160-94	F#: 1873	SOW: PNA	C-O: 233099	C-W: 537575	C-G: 146044	COMP: 7/5/1958
NORTH TIOGA-MADISON UNIT	M-11	SWNE 17-159-94	F#: 1901	SOW: PNA	C-O: 161254	C-W: 136118	C-G: 99417	COMP: 7/22/1958
NORTH TIOGA-MADISON UNIT	H-16	NENW 7-159-94	F#: 1921	SOW: PNA	C-O: 158109	C-W: 523733	C-G: 99884	COMP: 8/1/1958
NORTH TIOGA-MADISON UNIT	J-22	NESE 31-160-94	F#: 1927	SOW: PNA	C-O: 325347	C-W: 382280	C-G: 295374	COMP: 8/2/1958
NORTH TIOGA-MADISON UNIT	K-5	SWSW 20-159-94	F#: 1930	SOW: PNA	C-O: 204539	C-W: 552936	C-G: 171739	COMP: 8/23/1958
NORTH TIOGA-MADISON UNIT	G-27	SWNW 30-160-94	F#: 1974	SOW: PNA	C-O: 96731	C-W: 243828	C-G: 66361	COMP: 9/8/1958
NORTH TIOGA-MADISON UNIT	I-25	SWSE 30-160-94	F#: 1979	SOW: PNA	C-O: 54010	C-W: 131826	C-G: 69284	COMP: 10/18/1958
NORTH TIOGA-MADISON UNIT	K-23	SWNW 32-160-94	F#: 2026	SOW: PNA	C-O: 111257	C-W: 200591	C-G: 154937	COMP: 10/16/1958
NORTH TIOGA-MADISON UNIT	G-25	SWSW 30-160-94	F#: 2033	SOW: PNA	C-O: 177703	C-W: 669431	C-G: 143111	COMP: 1/13/1959
NORTH TIOGA-MADISON UNIT	H-22	NESW 31-160-94	F#: 2066	SOW: PNA	C-O: 465521	C-W: 1423918	C-G: 343465	COMP: 11/21/1958
NORTH TIOGA-MADISON UNIT	K-31	SWNW 20-160-94	F#: 2081	SOW: PNA	C-O: 34151	C-W: 1523	C-G: 5706	COMP: 1/9/1959
NORTH TIOGA-MADISON UNIT	H-24	NENW 31-160-94	F#: 2082	SOW: PNA	C-O: 129255	C-W: 89195	C-G: 71080	COMP: 1/17/1959
NORTH TIOGA-MADISON UNIT	M-25	SWSE 29-160-94	F#: 2101	SOW: PNA	C-O: 424558	C-W: 542631	C-G: 435964	COMP: 1/7/1959
NORTH TIOGA-MADISON UNIT	K-7	SWNW 20-159-94	F#: 2107	SOW: PNA	C-O: 306736	C-W: 536663	C-G: 323985	COMP: 6/9/1959
NORTH TIOGA-MADISON UNIT	H-14	NESW 7-159-94	F#: 2184	SOW: PNA	C-O: 48811	C-W: 91694	C-G: 40086	COMP: 4/25/1959
NORTH TIOGA-MADISON UNIT	H-18	NESW 6-159-94	F#: 2242	SOW: PNA	C-O: 341637	C-W: 1089276	C-G: 237751	COMP: 5/3/1959
NORTH TIOGA-MADISON UNIT	I-23	SWNE 31-160-94	F#: 2364	SOW: PNA	C-O: 118403	C-W: 188035	C-G: 174315	COMP: 7/30/1959
NORTH TIOGA-MADISON UNIT	O-29	SWSW 21-160-94	F#: 2397	SOW: PNA	C-O: 12757	C-W: 18917	C-G: 3387	COMP: 8/8/1959
NORTH TIOGA-MADISON UNIT	O-25	SWSW 28-160-94	F#: 2408	SOW: PNA	C-O: 331191	C-W: 182378	C-G: 239877	COMP: 9/8/1959
NORTH TIOGA-MADISON UNIT	Q-27	SWNE 28-160-94	F#: 2440	SOW: PNA	C-O: 47768	C-W: 111619	C-G: 66690	COMP: 9/9/1959
NORTH TIOGA-MADISON UNIT	M-21	SWSE 32-160-94	F#: 2454	SOW: PNA	C-O: 48562	C-W: 33391	C-G: 14072	COMP: 11/18/1959
NORTH TIOGA-MADISON UNIT	Q-25	SWSE 28-160-94	F#: 2528	SOW: PNA	C-O: 97295	C-W: 232352	C-G: 115702	COMP: 12/14/1959

Operator-Lease	Jan	Feb	Mar	Apr	May	Jun	Jul	Aug	Sep	Oct	Nov	Dec	2002 Total												
NORTH TIOGA-MADISON UNIT		M-29	SWSE	20-160-94	F#: 2545	SOW: PNA	C-O: 164663	C-W: 225059	C-G: 167712	COMP: 2/4/1960															
NORTH TIOGA-MADISON UNIT		L-26	NESW	29-160-94	F#: 2646	SOW: PNA	C-O: 71076	C-W: 334823	C-G: 80700	COMP: 6/29/1960															
NORTH TIOGA-MADISON UNIT		E-31	SWNE	24-160-95	F#: 1829	SOW: PNA	C-O: 24916	C-W: 69387	C-G: 29336	COMP: 7/16/1958															
NESS-SCHROEDER ET AL	1		NESW	25-160-95	F#: 2083	SOW: PNA	C-O: 657906	C-W: 583433	C-G: 478591	COMP: 12/19/1958															
NORTH TIOGA-MADISON UNIT		F-22	NESE	36-160-95	F#: 2098	SOW: PNA	C-O: 75373	C-W: 11963	C-G: 126419	COMP: 1/9/1960															
NORTH TIOGA-MADISON UNIT		E-29	SWSE	24-160-95	F#: 2103	SOW: PNA	C-O: 186748	C-W: 767560	C-G: 137243	COMP: 1/18/1959															
NORTH TIOGA-MADISON UNIT		C-31	SWNW	24-160-95	F#: 2164	SOW: PNA	C-O: 38870	C-W: 27892	C-G: 42754	COMP: 2/19/1959															
NORTH TIOGA-MADISON UNIT		B-26	NESE	26-160-95	F#: 2429	SOW: PNA	C-O: 19568	C-W: 45980	C-G: 24552	COMP: 2/7/1961															
NORTH TIOGA-MADISON UNIT		D-22	NESW	36-160-95	F#: 2468	SOW: PNA	C-O: 2429	C-W: 5882	C-G: 8412	COMP: 11/7/1959															
NORTH TIOGA-MADISON UNIT		F-18	NESE	1-159-95	F#: 3476	SOW: PNA	C-O: 54845	C-W: 74829	C-G: 2468	COMP: 1/5/1964															
WILLISTON INDUSTRIAL SUPPLY CORPORATION																									
JOHN C. MOBERG	2		NESE	20-159-94	F#: 1479	SOW: AL	C-O: 269637	C-W: 225718	C-G: 1609421	COMP: 8/26/1957															
R&LU: 2005	184	24	181	28	190	31	181	30	58	10	140	6	277	31	193	31	184	30	70	12	260	23	190	31	2108
Spacing: ESE	524		527		523		527		146		245		886		547		544		254		605		594		5922
	1097		1017		1023		923		636		368		1248		851		836		836		781		900		10516
MELVIN PETERSON	1		SWSW	8-159-94	F#: 1618	SOW: AL	C-O: 289944	C-W: 596782	C-G: 377139	COMP: 12/1/1957															
R&LU: 1817	161	31	137	28	161	31	147	30	136	26	175	30	152	31	167	31	140	30	150	31	143	30	141	31	1810
Spacing: WSW	569		512		562		534		535		592		562		567		572		619		589		592		6805
	1581		1476		1583		1570		1593		1647		1610		1560		1564		1564		1574		1684		19006
STATE MOBERG 1-17	1		SWSE	17-159-94	F#: 2276	SOW: AL	C-O: 191647	C-W: 366465	C-G: 210112	COMP: 5/24/1959															
R&LU: 1867	172	31	140	28	156	31	148	30	149	31	115	28	167	31	142	31	135	29	139	31	143	30	134	31	1740
Spacing: SE	738		715		787		780		770		732		794		760		725		777		758		772		9108
	770		716		750		923		921		649		739		838		881		881		831		830		9729
NELS HANSON "A"	1		SWNW	28-160-94	F#: 2307	SOW: PNA	C-O: 567982	C-W: 2012340	C-G: 569749	COMP: 7/3/1959															
R&LU: 4	0	0	0	0	0	0	0	0	0	0	0	0	0	0	0	0	0	0	0	0	0	0	0	0	0
Spacing: NW	0		0		0		0		0		0		0		0		0		0		0		0		0
	0		0		0		0		0		0		0		0		0		0		0		0		0
STATE MOBERG 2-17	2		SWSW	17-159-94	F#: 2406	SOW: PNA	C-O: 237884	C-W: 322330	C-G: 127043	COMP: 9/23/1959															
FREDERICKSON BND 2-29	1		SWNE	29-160-94	F#: 2543	SOW: AL	C-O: 414712	C-W: 1967171	C-G: 489043	COMP: 1/11/1960															
R&LU: 2510	235	31	188	28	206	31	193	29	200	31	208	30	180	28	205	31	206	30	230	31	202	30	222	31	2475
Spacing: NE	4872		4872		3157		2879		3426		3130		2862		3544		3170		3395		3295		3281		41883
	1378		1336		1330		1312		1537		1437		1249		1589		1425		1425		1462		1555		17035
NORMAN OVERLEE	1		NESE	25-160-95	F#: 1883	SOW: AL	C-O: 280944	C-W: 926852	C-G: 387927	COMP: 6/30/1958															
R&LU: 2398	259	31	198	28	227	31	187	30	204	31	198	30	239	31	190	31	188	30	196	31	235	30	168	31	2489
Spacing: SE*	1762		1762		1674		1540		1576		1530		1492		1540		1520		1560		1515		1622		19093
	1610		1552		1662		1567		1585		1337		1614		1710		1618		1618		1568		1740		19181
OLIVER JOHNSON	1		NENE	25-160-95	F#: 1923	SOW: PNA	C-O: 368877	C-W: 937708	C-G: 365394	COMP: 7/28/1958															
OVERLEE	2		NWSE	25-160-95	F#: 13077	SOW: AL	C-O: 66343	C-W: 133904	C-G: 175290	COMP: 1/19/1991															
R&LU: 4923	439	31	393	28	448	31	395	29	446	31	416	30	426	31	419	31	400	30	417	30	400	30	286	21	4885
Spacing: SE*	999		900		999		937		997		938		998		1015		994		1007		983		665		11432
	1350		1169		1293		1212		1302		1230		1396		1442		1367		1367		1400		996		15524
Pool Totals: Oil	7126		6230		6773		6396		6021		6298		7784		6542		6840		6895		7288		6557		80750
Wells: 90 Wtr	58024		51342		51976		49749		52986		47965		53978		51666		55439		55299		57956		54274		640654
Gas	37606		34615		36321		35517		38103		36623		38744		38670		38153		35612		37129		36934		444027

**NORTH TIOGA - RED RIVER
BERCO RESOURCES, LLC**

BURKE, WILLIAMS

STROMBECK FLB	1		NENW	6-159-94	F#: 12329	SOW: PNA	C-O: 4677	C-W: 9127	C-G: 40198	COMP: 11/15/1999															
R&LU: 497	117	31	102	28	96	26	106	27	59	14	0	0	0	0	0	0	0	0	0	0	0	0	0	0	480
Spacing: NW	172		164		255		223		41		0		0		0		0		0		0		0		855
	985		909		834		879		819		594		0		0		0		0		0		0		5020

Operator-Lease Jan Feb Mar Apr May Jun Jul Aug Sep Oct Nov Dec 2002 Total

NORTH TIOGA - STONEWALL

BURKE, DIVIDE

BERCO RESOURCES, LLC

STROMBECK 1 SWSW 31-160-94 F#: 12062 SOW: AL C-O: 365453 C-W: 17299 C-G: 415863 COMP: 7/13/1987
 R&LU: 7728 686 31 524 23 676 31 671 30 666 31 661 30 661 31 653 31 647 30 643 31 640 30 629 29 7757
 Spacing: SW 6 10 66 21 35 20 15 17 34 21 7 0 252
 965 680 819 795 736 808 1529 1644 1718 1654 1683 1750 14781

STROMBECK FLB 1 NENW 6-159-94 F#: 12329 SOW: PNA C-O: 144755 C-W: 139997 C-G: 169070 COMP: 3/29/1988
 R&LU: 0 0 0
 Spacing: NW 0 0
 0 0

STATE 1-36H NESE 36-160-95 F#: 15203 SOW: AL C-O: 14796 C-W: 4214 C-G: 22337 COMP: 11/20/2001
 R&LU: 11009 1216 31 974 28 847 24 924 30 758 28 596 26 1609 19 1326 26 495 10 0 0 195 1 2242 22 11182
 Spacing: E2 438 279 256 292 301 168 0 482 187 0 0 371 2774
 1872 1298 852 1128 1094 1174 3740 3449 1086 0 147 3838 19678

PETRO-HUNT, L.L.C.

SPANGRUD 1 SESW 20-160-94 F#: 12109 SOW: PNA C-O: 99305 C-W: 17554 C-G: 111893 COMP: 9/13/1987
 Pool Totals: Oil 1902 1498 1523 1595 1424 1257 2270 1979 1142 643 835 2871 18939
 Wells: 4 Wtr 444 289 322 313 336 188 15 499 221 21 7 371 3026
 Gas 2837 1978 1671 1923 1830 1982 5269 5093 2804 1654 1830 5588 34459

NORTH TIOGA - WINNIPEGOSIS

BURKE

BERCO RESOURCES, LLC

STROMBECK 1 SWSW 31-160-94 F#: 12062 SOW: AL C-O: 58281 C-W: 1020 C-G: 72567 COMP: 6/10/1997
 R&LU: 9319 798 31 716 23 851 31 726 30 861 31 780 30 804 31 819 31 765 30 682 31 800 30 718 29 9320
 Spacing: SW 6 0 0 21 28 22 21 21 0 21 10 0 150
 1125 928 1032 849 952 953 1863 2062 2032 1559 2103 1972 17430

PETRO-HUNT, L.L.C.

SPANGRUD 1 SESW 20-160-94 F#: 12109 SOW: AL C-O: 21033 C-W: 2765 C-G: 26974 COMP: 9/2/1999
 R&LU: 5813 490 24 627 28 579 31 515 30 501 29 488 30 474 31 508 31 438 30 501 31 488 30 455 31 6064
 Spacing: SW 175 4 54 50 64 71 81 49 106 90 45 82 871
 384 483 494 407 510 599 562 643 646 598 645 732 6703

Pool Totals: Oil 1288 1343 1430 1241 1362 1268 1278 1327 1203 1183 1288 1173 15384
 Wells: 2 Wtr 181 4 54 71 92 93 102 70 106 111 55 82 1021
 Gas 1509 1411 1526 1256 1462 1552 2425 2705 2678 2157 2748 2704 24133

NORTH TOBACCO GARDEN - DUPEROW

MCKENZIE

TEXACO INC.

C. L. STENBERG "A" 1 SWSW 10-151-99 F#: 8131 SOW: PNA C-O: 9500 C-W: 8468 C-G: 10847 COMP: 5/19/1981

NORTH TOBACCO GARDEN - MADISON

MCKENZIE

TEXACO INC.

C. L. STENBERG "A" 1 SWSW 10-151-99 F#: 8131 SOW: DRY C-O: 0 C-W: 0 C-G: 248 COMP: 1/31/1986

NORTH WESTHOPE - MADISON

BOTTINEAU

WARD-WILLISTON CO.

WM. E. GORDER 1 NWNW 35-164-80 F#: 200 SOW: PNA C-O: 6355 C-W: 1850 C-G: 0 COMP: 8/24/1953

STATE "A" 1 SWNW 36-164-80 F#: 381 SOW: PNA C-O: 14008 C-W: 550 C-G: 0 COMP: 8/31/1953

WARD-WILLISTON COMPANY

HENDERSON-UCLI 2 NWNE 1-163-80 F#: 903 SOW: SWD C-O: 165432 C-W: 66429 C-G: 4786 COMP: 7/21/1955

HENDERSON-UCLI 3 SWNE 1-163-80 F#: 958 SOW: AL C-O: 166855 C-W: 255682 C-G: 3720 COMP: 11/3/1955
 R&LU: 66 5 10 1 5 1 5 1 5 1 5 0 1 0 0 0 0 0 0 0 0 0 0 11
 Spacing: SWNE 740 735 740 730 735 740 760 755 0 0 0 0 5935
 0 0 0 0 0 0 0 0 0 0 0 0 0

HENDERSON-UCLI 4 NWSE 1-163-80 F#: 1230 SOW: AL C-O: 165682 C-W: 287690 C-G: 19755 COMP: 9/25/1956
 R&LU: 1494 141 31 129 28 108 31 199 30 156 31 125 30 124 31 173 31 70 15 113 31 41 20 37 10 1416
 Spacing: NWSE 475 500 520 510 505 500 510 505 500 500 550 540 6115
 0 0 0 0 0 0 0 0 0 0 0 0 0

NORTH WESTHOPE - MADISON

Annual Production by Well: 344

Operator-Lease	Jan	Feb	Mar	Apr	May	Jun	Jul	Aug	Sep	Oct	Nov	Dec	2002 Total
FEDERAL-WILDLIFE	1		SWSE	1-163-80	F#: 3840	SOW: AL	C-O: 94985	C-W: 164148	C-G: 6747	COMP: 5/9/1965			
R&LU: 3080	260 31	171 28	201 31	324 30	209 31	255 30	280 31	239 31	292 30	276 31	250 30	353 31	3110
Spacing: SWSE	474	460	591	522	484	501	474	540	540	540	267	588	5981
	0	0	0	0	0	0	0	0	0	0	0	0	0
MALLARD-GOVERNMENT	1-1		NENE	1-163-80	F#: 3857	SOW: AL	C-O: 94142	C-W: 226390	C-G: 10485	COMP: 4/24/1965			
R&LU: 14116	75 15	75 15	80 15	80 15	80 15	90 15	100 15	100 15	100 15	0 0	0 0	0 0	780
Spacing: ICO	1100	1080	1100	1095	1120	1100	1110	1120	1115	0	0	0	9940
	0	0	0	0	0	0	0	0	0	0	0	0	0
MALLARD-GOVT.	9-1		NESE	1-163-80	F#: 3965	SOW: AL	C-O: 298638	C-W: 184453	C-G: 12020	COMP: 10/20/1965			
R&LU: 0	688 31	627 28	650 31	700 30	694 31	591 30	633 31	594 31	594 30	657 31	618 31	605 31	7651
Spacing: NESE	525	510	520	525	510	515	505	510	515	515	500	525	6175
	0	0	0	0	0	0	0	0	0	0	0	0	0
MALLARD-GOVERNMENT	8-1		SENE	1-163-80	F#: 4126	SOW: AL	C-O: 203008	C-W: 142438	C-G: 10915	COMP: 9/26/1966			
R&LU: 0	450 31	360 28	379 31	459 30	452 31	475 30	525 31	525 31	490 30	555 31	505 31	502 31	5677
Spacing: SENE	615	630	640	635	645	640	650	645	655	655	625	635	7670
	0	0	0	0	0	0	0	0	0	0	0	0	0
FEDERAL-WILDLIFE	2		SESE	1-163-80	F#: 8241	SOW: AL	C-O: 76520	C-W: 96621	C-G: 12775	COMP: 4/24/1981			
R&LU: 5013	417 31	447 28	478 31	489 30	341 31	367 30	408 31	396 31	371 30	442 31	332 30	555 31	5043
Spacing: SESE	475	460	591	523	484	501	474	540	540	540	267	589	5984
	0	0	0	0	0	0	0	0	0	0	0	0	0
NORTH WESTHOPE - MADISON UNIT													
WARD-WILLISTON CO.													
NORTH WESTHOPE-MADISON UNIT			C-2	SESE	35-164-80	F#: 835	SOW: PNA	C-O: 57417	C-W: 462249	C-G: 20	COMP: 4/29/1955		
UCLI HENDERSON	1		NENW	1-163-80	F#: 838	SOW: PNA	C-O: 85816	C-W: 336737	C-G: 0	COMP: 4/20/1955			
NORTH WESTHOPE-MADISON UNIT			K-1	NWNW	1-163-80	F#: 844	SOW: PNA	C-O: 38077	C-W: 412	C-G: 0	COMP: 7/6/1955		
NORTH WESTHOPE-MADISON UNIT			K-2	SENW	1-163-80	F#: 918	SOW: PNA	C-O: 353	C-W: 62	C-G: 0	COMP: 7/28/1955		
WARD-WILLISTON COMPANY													
NORTH WESTHOPE-MADISON UNIT			BG-1	SENE	35-164-80	F#: 577	SOW: AL	C-O: 149264	C-W: 645684	C-G: 7480	COMP: 6/22/1954		
R&LU: 0	10 20	20 20	25 31	23 30	23 31	21 30	15 30	15 30	5 5	5 5	5 5	5 5	172
Spacing: U	450	425	435	415	425	420	415	410	450	450	410	100	4805
	0	0	0	0	0	0	0	0	0	0	0	0	0
NORTH WESTHOPE-MADISON UNIT			C-3	NWSE	35-164-80	F#: 856	SOW: PNA	C-O: 23344	C-W: 295	C-G: 0	COMP: 5/5/1955		
NORTH WESTHOPE-MADISON UNIT			C-4	SWSE	35-164-80	F#: 864	SOW: PNA	C-O: 20413	C-W: 120089	C-G: 5620	COMP: 5/20/1955		
NORTH WESTHOPE-MADISON UNIT			C-5	NENE	2-163-80	F#: 925	SOW: AL	C-O: 24918	C-W: 214589	C-G: 5600	COMP: 9/13/1955		
R&LU: 0	5 10	95 28	75 31	60 30	60 31	50 30	50 30	58 30	20 20	20 20	15 10	20 10	528
Spacing: U	2600	2650	2655	2660	2650	2655	2670	2665	2100	2100	2100	200	27705
	0	0	0	0	0	0	0	0	0	0	0	0	0
NORTH WESTHOPE-MADISON UNIT			G-2	SENW	35-164-80	F#: 1228	SOW: PNA	C-O: 7191	C-W: 8269	C-G: 0	COMP: 10/10/1956		
NORTH WESTHOPE-MADISON UNIT			K-2-A	SENW	1-163-80	F#: 1229	SOW: AL	C-O: 43256	C-W: 267783	C-G: 0	COMP: 9/11/1956		
R&LU: 0	0 31	0 28	0 31	2 30	23 31	25 30	10 30	10 30	10 5	10 5	12 5	12 5	114
Spacing: U	2650	2650	2665	2645	2640	2640	2635	2645	2867	2867	4500	4350	35754
	0	0	0	0	0	0	0	0	0	0	0	0	0
NORTH WESTHOPE-MADISON UNIT			A-7	NESW	36-164-80	F#: 2766	SOW: WI	C-O: 129347	C-W: 733456	C-G: 9145	COMP: 10/12/1960		
NORTH WESTHOPE-MADISON UNIT			A-8	NWSE	36-164-80	F#: 3275	SOW: AL	C-O: 121997	C-W: 473514	C-G: 9405	COMP: 12/18/1962		
R&LU: 5617	0 5	295 28	250 31	220 30	220 31	225 30	190 30	195 30	175 30	300 31	298 30	300 31	2668
Spacing: U	635	645	650	665	655	660	650	645	500	500	650	635	7490
	0	0	0	0	0	0	0	0	0	0	0	0	0
NORTH WESTHOPE-MADISON UNIT			A-9	SESE	36-164-80	F#: 3738	SOW: AL	C-O: 114356	C-W: 500434	C-G: 8595	COMP: 3/4/1965		
R&LU: 0	2 25	245 28	210 31	175 30	175 31	190 30	125 30	150 30	130 30	184 31	180 30	190 31	1956
Spacing: U	1310	1300	1310	1275	1280	1285	1290	1280	980	980	1050	1065	14405
	0	0	0	0	0	0	0	0	0	0	0	0	0

Operator-Lease	Jan	Feb	Mar	Apr	May	Jun	Jul	Aug	Sep	Oct	Nov	Dec	2002 Total
NORTH WESTHOPE-MADISON UNIT			GB-2FSWNE	35-164-80	F#: 10462	SOW: AL	C-O: 32749	C-W: 349894	C-G: 9810	COMP: 11/17/1983			
R&LU: 0	3 10	1 10	18 31	18 30	18 31	25 30	25 30	25 30	10 5	10 5	12 5	15 5	180
Spacing: U	2550	2560	2570	2660	2595	2600	2585	2610	2800	2800	1850	1779	29959
	0	0	0	0	0	0	0	0	0	0	0	0	0

WARD-WILLISTON DRILLING CO.

NORTH WESTHOPE-MADISON UNIT			C-1 NESE	35-164-80	F#: 755	SOW: PNA	C-O: 50718	C-W: 91242	C-G: 0	COMP: 12/2/1954			
NORTH WESTHOPE-MADISON UNIT			A-3 NWSW	36-164-80	F#: 808	SOW: PNA	C-O: 97870	C-W: 373416	C-G: 0	COMP: 1/8/1955			
NORTH WESTHOPE-MADISON UNIT			A-4 SWSW	36-164-80	F#: 830	SOW: PNA	C-O: 51057	C-W: 161341	C-G: 0	COMP: 2/25/1955			
NORTH WESTHOPE-MADISON UNIT			A-5 SESW	36-164-80	F#: 831	SOW: PNA	C-O: 70381	C-W: 198996	C-G: 0	COMP: 3/10/1955			
NORTH WESTHOPE-MADISON UNIT			BG-2 SWNE	35-164-80	F#: 896	SOW: PNA	C-O: 98284	C-W: 630070	C-G: 1599	COMP: 8/20/1955			
NORTH WESTHOPE-MADISON UNIT			A-6 SWSE	36-164-80	F#: 959	SOW: PNA	C-O: 67649	C-W: 179049	C-G: 0	COMP: 10/15/1955			
Unit Totals: Oil	20	656	578	498	519	536	415	453	350	529	522	542	5618
Wells: 20 Wtr	10195	10230	10285	10320	10245	10260	10245	10255	9697	9697	10560	8129	120118
Gas	0	0	0	0	0	0	0	0	0	0	0	0	0
Pool Totals: Oil	2056	2466	2475	2750	2452	2440	2486	2480	2267	2572	2268	2594	29306
Wells: 30 Wtr	14599	14605	14987	14860	14728	14757	14728	14870	13562	12447	12769	11006	167918
Gas	0	0	0	0	0	0	0	0	0	0	0	0	0

NORTHEAST FOOTHILLS - MADISON

BURKE

AVALON CORP.

THOMPSON 2			NESW	3-161-91	F#: 5976	SOW: PNA	C-O: 12193	C-W: 22081	C-G: 9630	COMP: 12/7/1976			
SCHWARTZ 2			NESW	2-161-91	F#: 6632	SOW: PNA	C-O: 6811	C-W: 15288	C-G: 46924	COMP: 10/18/1978			
CHRISTENSON 2			NENE	18-161-91	F#: 6939	SOW: PNA	C-O: 9554	C-W: 65500	C-G: 14848	COMP: 7/19/1979			
CHREST 2			NENE	7-161-91	F#: 8921	SOW: PNA	C-O: 9550	C-W: 44677	C-G: 19940	COMP: 9/16/1981			

BAY ROCK OPERATING CO.

REMINGTON 2			SWSE	8-161-91	F#: 2472	SOW: PNA	C-O: 85311	C-W: 13060	C-G: 0	COMP: 12/4/1959			
-------------	--	--	------	----------	----------	----------	------------	------------	--------	-----------------	--	--	--

BHP PETROLEUM COMPANY, INC.

N. GULLICKSON 1			SWSW	8-161-91	F#: 2158	SOW: PNA	C-O: 163108	C-W: 17077	C-G: 0	COMP: 2/21/1959			
C. E. BRYAN 2			SWNW	9-161-91	F#: 2499	SOW: PNA	C-O: 116303	C-W: 25508	C-G: 200	COMP: 12/30/1959			
STEEN 1			C NW	16-161-91	F#: 5068	SOW: PNA	C-O: 32972	C-W: 81305	C-G: 0	COMP: 8/22/1971			
ARDELL CHREST 2			SESE	7-161-91	F#: 6367	SOW: PNA	C-O: 957	C-W: 7134	C-G: 0	COMP: 7/19/1978			

BURLINGTON RESOURCES OIL & GAS COMPANY LP

KISTLER 1			SWSE	11-161-91	F#: 4289	SOW: PNA	C-O: 69399	C-W: 49675	C-G: 85425	COMP: 7/14/1967			
-----------	--	--	------	-----------	----------	----------	------------	------------	------------	-----------------	--	--	--

CARLSON OIL INC.

REMINGTON 1			SWNE	8-161-91	F#: 2196	SOW: SI	C-O: 180472	C-W: 66680	C-G: 21526	COMP: 5/2/1959			
R&LU: 1337	0 0	0 0	0 0	0 0	0 0	0 0	0 0	0 0	0 0	0 0	0 0	0 0	0
Spacing: NE*	0	0	0	0	0	0	0	0	0	0	0	0	0
	0	0	0	0	0	0	0	0	0	0	0	0	0
BRYAN 1			SWNE	17-161-91	F#: 2233	SOW: AL	C-O: 188086	C-W: 209338	C-G: 67512	COMP: 6/9/1959			
R&LU: 3209	124 31	112 28	108 27	120 30	93 31	105 30	93 31	93 31	90 30	90 30	85 30	85 31	1198
Spacing: NE*	1240	1120	1080	1140	1178	1041	1030	1040	1030	1040	1025	1010	12974
	341	225	290	260	275	275	250	260	180	190	240	195	2981
P. WEINMAN 1			SWNE	9-161-91	F#: 3919	SOW: AL	C-O: 136172	C-W: 121428	C-G: 202362	COMP: 10/9/1965			
R&LU: 188	10 4	12 10	10 11	60 21	13 4	0 0	0 0	0 0	0 0	0 0	0 0	0 0	105
Spacing: NE*	200	128	195	833	149	0	0	0	0	0	0	0	1505
	0	0	0	146	21	0	0	0	0	0	0	0	167
THEIS 1			SWSE	9-161-91	F#: 4279	SOW: SI	C-O: 112782	C-W: 96799	C-G: 113981	COMP: 8/3/1967			
R&LU: 0	0 0	0 0	0 0	0 0	0 0	0 0	0 0	0 0	0 0	0 0	0 0	0 0	0
Spacing: SE*	0	0	0	0	0	0	0	0	0	0	0	0	0
	0	0	0	0	0	0	0	0	0	0	0	0	0

Operator-Lease	Jan	Feb	Mar	Apr	May	Jun	Jul	Aug	Sep	Oct	Nov	Dec	2002 Total
LARSEN 1			SWSE 1-161-91	F#: 4328	SOW: SI	C-O: 52819	C-W: 64430	C-G: 72187	COMP: 11/8/1967				
R&LU: 0	0 0	0 0	0 0	0 2	0 0	0 0	0 0	0 0	0 0	0 0	0 0	0 0	0
Spacing: SE*	0	0	0	10	0	0	0	0	0	0	0	0	10
	0	0	0	0	0	0	0	0	0	0	0	0	0
SCHWARTZ 1			SWSW 2-161-91	F#: 4367	SOW: SI	C-O: 102087	C-W: 51808	C-G: 211676	COMP: 2/11/1968				
R&LU: 476	0 0	0 0	0 0	61 2	0 0	0 0	95 29	25 31	18 30	30 31	39 30	33 31	301
Spacing: SW*	0	0	0	0	0	0	327	27	25	33	25	27	464
	40	0	0	0	0	0	1204	956	778	827	787	948	5540
THOMPSON 1			SWSW 3-161-91	F#: 4383	SOW: AL	C-O: 107679	C-W: 63136	C-G: 225052	COMP: 3/10/1968				
R&LU: 1323	115 31	110 28	124 31	112 30	97 31	82 30	69 31	84 31	80 30	110 31	87 30	97 31	1167
Spacing: SW*	95	83	72	71	77	75	96	70	75	125	94	95	1028
	639	513	413	727	604	589	636	539	954	495	632	557	7298
STEEN 2			N2NE 16-161-91	F#: 4637	SOW: AL	C-O: 120992	C-W: 203581	C-G: 85972	COMP: 12/6/1970				
R&LU: 1169	80 31	111 28	22 10	105 30	125 31	118 30	35 9	99 28	159 30	142 31	159 30	92 26	1247
Spacing: NE*	997	826	345	965	879	844	238	915	840	793	780	566	8988
	168	248	58	294	226	379	177	289	330	190	204	198	2761
A. CREST 1			SESE 4-161-91	F#: 5056	SOW: AL	C-O: 64544	C-W: 91093	C-G: 126527	COMP: 7/15/1971				
R&LU: 437	62 31	14 12	55 28	33 20	0 4	0 5	64 31	44 29	33 30	33 31	36 30	35 31	409
Spacing: SE*	769	345	883	477	30	355	941	686	606	554	505	502	6653
	757	278	623	611	9	146	771	685	867	536	530	565	6378
BRYAN 3			NENE 17-161-91	F#: 5940	SOW: AL	C-O: 66781	C-W: 98931	C-G: 297585	COMP: 10/4/1976				
R&LU: 0	174 31	155 28	195 31	215 30	158 31	157 30	144 31	145 31	142 30	176 31	165 30	165 31	1991
Spacing: NE*	300	312	253	309	300	295	290	297	260	271	265	255	3407
	823	617	672	580	658	657	625	639	502	542	700	586	7601
THEIS 3			NESE 9-161-91	F#: 5946	SOW: SI	C-O: 20818	C-W: 76056	C-G: 138186	COMP: 10/12/1976				
R&LU: 0	0 0	0 0	0 0	0 0	0 0	0 0	0 0	0 0	0 0	0 0	0 0	0 0	0
Spacing: SE*	0	0	0	0	0	0	0	0	0	0	0	0	0
	0	0	0	0	0	0	0	0	0	0	0	0	0
REMINGTON 3			NESE 8-161-91	F#: 5987	SOW: AL	C-O: 28736	C-W: 63505	C-G: 106331	COMP: 1/2/1977				
R&LU: 0	117 31	103 25	117 29	127 30	102 31	117 30	117 31	107 30	96 24	132 31	62 19	130 31	1327
Spacing: SE*	220	210	176	251	260	233	248	240	195	260	158	234	2685
	685	472	773	814	491	705	558	419	449	511	342	656	6875
RAMEDEN 1			NWNW 18-161-91	F#: 7546	SOW: SI	C-O: 36911	C-W: 67850	C-G: 44286	COMP: 6/16/1980				
R&LU: 0	0 0	0 0	0 0	0 0	0 0	0 0	0 0	0 0	0 0	0 0	0 0	0 0	0
Spacing: NW*	0	0	0	0	0	0	0	0	0	0	0	0	0
	0	0	0	0	0	0	0	0	0	0	0	0	0
ELLITHORPE 1			NENW 8-161-91	F#: 8916	SOW: SI	C-O: 42581	C-W: 210057	C-G: 117860	COMP: 12/23/1981				
R&LU: 0	0 0	0 0	0 0	0 0	0 0	0 0	0 0	0 0	0 0	0 0	0 0	0 0	0
Spacing: NW*	0	0	0	0	0	0	0	0	0	0	0	0	0
	0	0	0	0	0	0	0	0	0	0	0	0	0
BELLA 1			SENW 18-161-91	F#: 10058	SOW: SI	C-O: 18397	C-W: 91249	C-G: 114087	COMP: 5/5/1983				
R&LU: 0	0 0	0 0	0 0	0 0	0 0	0 0	0 0	0 0	0 0	0 0	0 0	0 0	0
Spacing: NW*	0	0	0	0	0	0	0	0	0	0	0	0	0
	0	0	0	0	0	0	0	0	0	0	0	0	0
EAGLE OPERATING, INC.													
ELVIRA 41-20X			SWNE 20-161-91	F#: 11925	SOW: AL	C-O: 13862	C-W: 28726	C-G: 9987	COMP: 2/12/1986				
R&LU: 0	0 0	27 7	22 7	17 7	17 7	15 6	18 7	17 7	12 4	18 7	17 7	12 5	192
Spacing: NE*	0	280	280	280	280	240	280	280	160	280	280	200	2840
	2	2	2	2	2	2	2	2	2	2	2	2	24
EOG (NEW MEXICO) INC.													
V. & A. RYKKEN 1			SWNW 1-161-91	F#: 4402	SOW: PNA	C-O: 33891	C-W: 30544	C-G: 96384	COMP: 6/1/1971				
V. & A. RYKKEN 2			SWNE 1-161-91	F#: 4509	SOW: PNA	C-O: 29281	C-W: 17966	C-G: 24076	COMP: 10/6/1968				
F. M. INGERSON 2			SWNE 2-161-91	F#: 4958	SOW: PNA	C-O: 124373	C-W: 35171	C-G: 707235	COMP: 10/5/1970				

Operator-Lease	Jan	Feb	Mar	Apr	May	Jun	Jul	Aug	Sep	Oct	Nov	Dec	2002 Total
JOHN THEIS 1			SWNW 2-161-91	F#: 4988	SOW: PNA	C-O: 57337	C-W: 78094	C-G: 236476	COMP: 4/11/1971				
L. M. VALLELY 2			NESW 9-161-91	F#: 6011	SOW: PNA	C-O: 16421	C-W: 55058	C-G: 12046	COMP: 3/9/1977				
STELLA SPIESE 2			NENE 11-161-91	F#: 6351	SOW: PNA	C-O: 19397	C-W: 15467	C-G: 274716	COMP: 12/1/1977				
RAMEDEN 4			SENE 3-161-91	F#: 6634	SOW: PNA	C-O: 3510	C-W: 31236	C-G: 29706	COMP: 10/24/1978				
L. M. VALLELY 3			SESW 9-161-91	F#: 7188	SOW: PNA	C-O: 9159	C-W: 32232	C-G: 60921	COMP: 10/25/1979				
IMPERIAL OIL OF NORTH DAKOTA, INC.													
EARL CHREST-FEDERAL LAND BANK 1			SWSW 1-161-91	F#: 4301	SOW: AL	C-O: 122946	C-W: 70265	C-G: 394226	COMP: 8/15/1967				
R&LU: 471	33 23	19 17	59 26	62 24	60 26	52 25	32 24	39 25	50 26	40 23	47 23	30 15	523
Spacing: SW*	60	35	65	65	0	53	52	55	60	55	58	44	602
	1419	976	1454	1044	1056	1221	1271	1320	1320	1271	1109	1241	14702
EARL CHREST-FEDERAL LAND BANK 2			NESW 1-161-91	F#: 9173	SOW: AL	C-O: 5443	C-W: 22219	C-G: 127411	COMP: 6/9/1982				
R&LU: 124	7 6	6 4	14 5	10 6	14 4	15 5	15 5	16 6	12 4	10 4	10 4	8 3	137
Spacing: SW*	12	10	15	10	11	20	18	20	20	15	15	10	176
	320	220	270	320	320	370	320	341	380	370	320	370	3921
NORTHERN PUMP CO.													
VALLELY 1			SWSW 9-161-91	F#: 2449	SOW: PNA	C-O: 115666	C-W: 112482	C-G: 46263	COMP: 10/3/1959				
WEINMANN 1			SESE 6-161-91	F#: 9876	SOW: PNA	C-O: 344	C-W: 3875	C-G: 0	COMP: 12/20/1982				
RITTER, LABER & ASSOCIATES, INC.													
GULLICKSON 8-14			SWSW 8-161-91	F#: 9863	SOW: AL	C-O: 27889	C-W: 229948	C-G: 352811	COMP: 2/23/1985				
R&LU: 643	72 30	50 23	45 23	25 6	37 19	12 6	40 21	107 31	75 23	81 31	100 30	57 23	701
Spacing: SW*	1195	889	882	274	970	642	852	1212	936	1231	1159	883	11125
	2311	1561	1602	548	823	1466	2125	2125	2018	1893	1872	1428	19772
STATE-A. CHREST 7-33			NWSE 7-161-91	F#: 11800	SOW: F	C-O: 121067	C-W: 65705	C-G: 746780	COMP: 11/25/1985				
R&LU: 4396	468 31	404 28	456 31	336 29	316 20	407 27	452 31	391 31	360 30	383 31	366 30	359 31	4698
Spacing: SE*	487	449	486	411	369	468	509	499	471	486	503	522	5660
	3113	2666	2894	2364	3014	2854	3210	3120	3011	2987	2840	3094	35167
STAR DRILLING, INC.													
ARTHUR CHREST 1			NWSE 4-161-91	F#: 2447	SOW: PNA	C-O: 5	C-W: 2	C-G: 0	COMP: 3/8/1960				
TURTLE MOUNTAIN GAS & OIL, INC.													
CHREST 1			NWNE 7-161-91	F#: 8247	SOW: PNA	C-O: 37907	C-W: 206050	C-G: 66050	COMP: 4/23/1981				
WARD-WILLISTON COMPANY													
BEARD 1			SWSW 7-161-91	F#: 2461	SOW: AL	C-O: 32913	C-W: 168460	C-G: 186069	COMP: 4/12/1979				
R&LU: 777	73 31	60 28	70 29	0 0	123 31	78 30	65 31	75 31	64 15	102 30	50 30	67 31	827
Spacing: SW*	705	413	533	0	874	587	597	458	656	358	675	493	6349
	370	279	362	62	705	625	613	524	442	465	483	465	5395
CHRISTENSON 1			SWNE 18-161-91	F#: 3243	SOW: AL	C-O: 328720	C-W: 430887	C-G: 483840	COMP: 11/2/1962				
R&LU: 2356	192 31	175 28	135 31	70 30	107 31	392 30	231 26	280 31	217 30	204 31	226 30	100 19	2329
Spacing: NE*	1020	760	791	640	780	863	1269	1009	1010	1215	919	615	10891
	859	706	863	505	463	777	466	0	1034	1019	872	602	8166
OWINGS 1			NESW 18-161-91	F#: 6397	SOW: AL	C-O: 116022	C-W: 231559	C-G: 165124	COMP: 3/23/1978				
R&LU: 1273	103 31	120 28	145 31	87 20	106 28	119 30	25 6	100 20	0 1	140 31	55 6	203 31	1203
Spacing: SW*	1265	880	860	1055	1075	805	345	775	125	370	685	1580	9820
	897	423	291	578	588	659	474	329	0	422	179	601	5441
WEINMAN 1			NWNW 7-161-91	F#: 7641	SOW: TA	C-O: 86015	C-W: 180026	C-G: 216696	COMP: 12/8/1980				
R&LU: 0	0 0	0 0	0 0	0 0	0 0	0 0	0 0	0 0	0 0	0 0	0 0	0 0	0
Spacing: NW*	0	0	0	0	0	0	0	0	0	0	0	0	0
	0	0	0	0	0	0	0	0	135	150	108	145	538
GRANDALL 1			SENE 13-161-92	F#: 7843	SOW: AL	C-O: 92521	C-W: 167819	C-G: 249690	COMP: 9/14/1980				
R&LU: 1592	146 31	124 28	140 31	137 30	143 31	140 30	101 24	135 31	141 30	135 31	144 30	148 31	1634
Spacing: NE*	418	460	638	421	623	635	430	603	430	643	603	435	6339
	1396	951	1083	1419	950	1256	989	1169	1079	952	1082	1598	13924
EATON 1 (SWD)			NENE 12-161-92	F#: 8099	SOW: PNA	C-O: 79	C-W: 296	C-G: 0	COMP: 4/22/1981				

Operator-Lease	Jan	Feb	Mar	Apr	May	Jun	Jul	Aug	Sep	Oct	Nov	Dec	2002 Total
WEINMAN 2			SENW 7-161-91		F#: 8425	SOW: AL	C-O: 259141	C-W: 223943	C-G: 440166	COMP: 4/23/1981			
R&LU: 7799	682 31	635 28	688 30	680 30	709 31	418 19	621 31	736 31	591 30	647 31	589 30	603 31	7599
Spacing: NW*	892	746	839	802	862	612	830	811	833	1115	845	1010	10197
	392	300	176	404	284	128	224	0	135	150	108	145	2446
BEARD 2			NESW 7-161-91		F#: 8462	SOW: AL	C-O: 77736	C-W: 188908	C-G: 276285	COMP: 5/19/1981			
R&LU: 775	73 31	60 28	70 29	0 0	121 31	78 30	65 31	75 31	64 15	102 30	50 30	67 31	825
Spacing: SW*	705	412	534	0	873	587	597	457	657	359	676	493	6350
	370	279	362	62	705	625	613	524	442	465	483	465	5395
WESTPORT OIL & GAS COMPANY, L.P.													
SPIESE 1			SWNE 11-161-91		F#: 4281	SOW: AL	C-O: 189361	C-W: 41715	C-G: 557114	COMP: 7/1/1967			
R&LU: 374	43 16	43 14	44 15	47 15	49 15	45 15	38 16	42 15	38 15	49 16	41 15	38 15	517
Spacing: NE*	16	11	10	22	33	15	13	13	12	33	8	10	196
	954	816	912	884	915	862	726	641	667	872	851	833	9933
KISTLER A-1			SWNW 12-161-91		F#: 4302	SOW: PNA	C-O: 91875	C-W: 38516	C-G: 434942	COMP: 8/10/1967			
R&LU: 386	29 31	27 28	38 29	37 30	60 31	35 30	33 22	35 30	33 21	0 0	0 0	0 0	327
Spacing: NW*	34	21	23	35	50	25	32	22	18	0	0	0	260
	1310	1108	1271	1239	1314	1289	1266	1174	993	0	0	0	10964
KISTLER A-2 SWD			SWSW 12-161-91		F#: 4310	SOW: PNA	C-O: 16127	C-W: 15615	C-G: 549	COMP: 9/4/1967			
SABINE 1			SWSE 3-161-91		F#: 4350	SOW: AL	C-O: 166609	C-W: 39671	C-G: 795337	COMP: 11/21/1967			
R&LU: 268	13 15	9 14	13 15	0 0	17 16	9 15	17 15	16 16	17 15	20 15	22 15	14 16	167
Spacing: SE*	6	8	4	0	0	0	0	0	0	0	0	0	18
	1664	1435	1528	1454	1501	1375	1408	1312	1352	1385	1299	1297	17010
O'BRIEN 1			SWNE 12-161-91		F#: 4358	SOW: AL	C-O: 100014	C-W: 41467	C-G: 189961	COMP: 12/4/1967			
R&LU: 1879	174 16	180 14	169 15	171 15	151 15	142 15	145 16	125 15	118 14	145 16	132 15	124 15	1776
Spacing: NE*	25	47	36	46	50	37	48	30	33	48	30	37	467
	803	676	702	666	780	759	818	704	641	662	657	644	8512
INGERSON, F 1			SWSE 2-161-91		F#: 4374	SOW: SI	C-O: 87155	C-W: 44137	C-G: 322921	COMP: 2/10/1968			
R&LU: 0	0 0	0 0	0 0	0 0	0 0	0 0	0 0	0 0	0 0	0 0	0 0	0 0	0
Spacing: SE*	0	0	0	0	0	0	0	0	0	0	0	0	0
	0	0	0	0	0	0	0	0	0	0	0	0	0
NORTH AMERICAN ROYALTIES 1			SWSW 6-161-90		F#: 4387	SOW: AL	C-O: 82473	C-W: 32174	C-G: 172776	COMP: 3/13/1968			
R&LU: 1702	149 16	128 14	139 15	151 15	142 15	138 15	141 16	131 15	138 15	137 16	123 15	127 15	1644
Spacing: SW*	5	5	8	7	53	8	8	5	8	43	7	12	169
	523	444	445	485	522	497	518	453	496	470	386	475	5714
SCHWARTZ, G 1			SWNW 6-161-90		F#: 4397	SOW: SI	C-O: 96664	C-W: 35177	C-G: 180106	COMP: 3/25/1968			
R&LU: 0	0 0	0 0	0 0	0 0	0 0	0 0	0 0	0 0	0 0	0 0	0 0	0 0	0
Spacing: NW*	0	0	0	0	0	0	0	0	0	0	0	0	0
	0	0	0	0	0	0	0	0	0	0	0	0	0
RAMEDAN 2			SWNW 18-161-91		F#: 4636	SOW: AL	C-O: 71263	C-W: 102452	C-G: 176570	COMP: 11/1/1974			
R&LU: 1	18 3	25 2	17 3	0 0	0 0	0 0	0 0	0 0	0 0	0 0	30 1	20 1	110
Spacing: NW*	0	0	0	0	0	0	0	0	0	0	3	0	3
	6	25	24	526	444	215	486	98	459	547	880	153	3863
SABINE 2			NESE 3-161-91		F#: 6585	SOW: AL	C-O: 20091	C-W: 17733	C-G: 629545	COMP: 7/26/1978			
R&LU: 91	13 16	9 14	13 16	17 15	16 15	9 15	0 16	0 31	0 30	0 31	1 1	0 1	78
Spacing: SE*	6	8	4	13	35	7	10	10	8	32	10	13	156
	0	0	0	0	0	0	0	0	0	0	0	0	0
RAMEDAN 3			NENW 18-161-91		F#: 6599	SOW: AL	C-O: 41112	C-W: 38867	C-G: 166279	COMP: 8/15/1978			
R&LU: 174	18 3	25 3	16 3	48 30	1 31	8 30	1 31	2 31	0 0	20 31	0 0	0 0	139
Spacing: NW*	0	0	2	0	3	0	0	0	0	5	0	0	10
	107	386	372	34	28	14	31	6	29	35	56	10	1108
THEIS 2			SENW 2-161-91		F#: 6930	SOW: AL	C-O: 14756	C-W: 19015	C-G: 398454	COMP: 9/21/1979			
R&LU: 175	14 10	16 8	26 11	10 15	25 15	18 15	12 16	18 11	8 15	15 16	12 15	15 15	189
Spacing: NW*	10	14	2	18	30	8	13	17	5	46	12	13	188
	853	755	686	734	819	733	732	771	782	866	730	672	9133

NORTHEAST FOOTHILLS - MADISON

Annual Production by Well: 349

Operator-Lease	Jan	Feb	Mar	Apr	May	Jun	Jul	Aug	Sep	Oct	Nov	Dec	2002 Total
INGERSON, F 3			NESE 2-161-91		F#: 9014	SOW: AL	C-O: 6682	C-W: 19232	C-G: 134497	COMP: 11/12/1981			
R&LU: 0	0 0	0 0	0 0	0 0	0 0	0 0	0 0	0 0	0 0	23 2	116 21	78 20	217
Spacing: SE*	0	0	0	0	0	0	0	0	0	76	269	1482	1827
	0	0	0	0	0	0	0	0	0	0	131	291	422
HINDS, R 1			SWSE 6-161-90		F#: 9547	SOW: SI	C-O: 24191	C-W: 173216	C-G: 14770	COMP: 9/22/1982			
R&LU: 0	0 1	0 0	0 0	0 0	0 0	0 0	0 0	0 0	0 0	0 0	0 0	0 0	0
Spacing: SE*	136	0	0	0	0	0	0	0	0	0	0	0	136
	0	0	0	0	0	0	0	0	0	0	0	0	0
NORTHEAST FOOTHILLS - MADISON UNIT													
BURLINGTON RESOURCES OIL & GAS COMPANY LP													
GULLICKSON BND 1A			C NE 15-161-91		F#: 4722	SOW: PNA	C-O: 135532	C-W: 69981	C-G: 112845	COMP: 8/3/1969			
GULLICKSON BND 2			NWNE 15-161-91		F#: 6584	SOW: PNA	C-O: 21263	C-W: 32653	C-G: 172401	COMP: 9/22/1979			
EOG (NEW MEXICO) INC.													
MABEL L. DOE 1			SWSW 11-161-91		F#: 4263	SOW: PNA	C-O: 74652	C-W: 46418	C-G: 164990	COMP: 6/3/1967			
MABEL L. DOE 4			NENW 11-161-91		F#: 6928	SOW: PNA	C-O: 1913	C-W: 8837	C-G: 27758	COMP: 11/30/1979			
WESTPORT OIL & GAS COMPANY, L.P.													
NE FOOTHILLS U GULLICKSON, GE 1			SWNW 10-161-91		F#: 4210	SOW: AL	C-O: 142036	C-W: 50154	C-G: 569399	COMP: 1/11/1967			
R&LU: 259	12 15	11 14	10 16	10 15	13 16	18 15	13 16	24 15	10 15	0 0	0 0	0 0	121
Spacing: U	6	6	7	0	0	0	0	0	0	0	0	0	19
	1300	1143	1180	1074	1225	1150	1131	1141	1179	1223	1175	1130	14051
NE FOOTHILLS UNIT CHREST 1			SWSW 10-161-91		F#: 4230	SOW: AL	C-O: 244836	C-W: 56725	C-G: 448708	COMP: 2/28/1967			
R&LU: 356	46 15	38 15	48 16	3 2	0 0	0 0	0 0	0 0	0 0	0 0	0 0	184 18	319
Spacing: U	66	51	57	10	0	0	0	0	0	0	0	144	328
	829	742	730	319	370	249	215	176	17	5	8	1104	4764
NE FOOTHILLS U GULLICKSON, GE 2			SWNE 10-161-91		F#: 4236	SOW: AL	C-O: 110568	C-W: 52267	C-G: 371136	COMP: 3/17/1967			
R&LU: 169	4 7	5 7	5 8	13 15	15 16	19 15	2 15	13 16	8 15	16 15	15 15	13 16	128
Spacing: U	13	10	11	30	58	30	5	46	23	60	27	30	343
	331	295	302	384	361	369	385	357	347	326	318	329	4104
NE FOOTHILLS U GULLICKSON, GE A-1			SWSE 10-161-91		F#: 4244	SOW: AL	C-O: 152777	C-W: 41344	C-G: 372203	COMP: 3/31/1967			
R&LU: 532	47 15	42 14	42 16	40 13	48 16	43 15	31 15	35 16	35 15	38 15	40 15	45 14	486
Spacing: U	27	26	21	27	50	22	18	25	22	50	13	17	318
	812	689	890	835	763	770	693	756	788	808	775	885	9464
NE FOOTHILLS UNIT DOE 2			SWNW 11-161-91		F#: 4276	SOW: AL	C-O: 135465	C-W: 48180	C-G: 298069	COMP: 6/12/1967			
R&LU: 0	2 7	0 7	0 8	5 30	6 31	1 30	0 31	3 31	1 30	2 31	0 0	0 0	20
Spacing: U	9	7	7	885	45	10	1454	12	11	40	0	0	2480
	252	136	58	227	222	213	209	187	166	194	0	0	1864
NE FOOTHILLS UNIT HALL, E 1			C NW 15-161-91		F#: 4295	SOW: SI	C-O: 66655	C-W: 67201	C-G: 44551	COMP: 8/2/1967			
R&LU: 0	0 0	0 0	0 0	0 0	0 0	0 0	0 0	0 0	0 0	0 0	0 0	0 0	0
Spacing: U	0	0	0	0	0	0	0	0	0	0	0	0	0
	0	0	0	0	0	0	0	0	0	0	0	0	0
NE FOOTHILLS UNIT CHREST 2 WIW			NESW 10-161-91		F#: 5889	SOW: WI	C-O: 40115	C-W: 25948	C-G: 459065	COMP: 7/11/1976			
R&LU: 0				0 0	0 0	0 0	0 0	0 0	0 0	0 0			0
Spacing: U				0	0	0	0	0	0	0			0
				0	0	0	0	0	0	0			0
NE FOOTHILLS U GULLICKSON, GE 3			NENW 10-161-91		F#: 6144	SOW: AL	C-O: 28954	C-W: 23185	C-G: 512174	COMP: 6/7/1977			
R&LU: 77	12 16	11 14	10 15	10 15	13 16	0 15	0 15	0 14	10 15	30 16	22 15	19 15	137
Spacing: U	6	6	7	12	42	13	13	20	12	40	12	13	196
	0	0	0	0	0	0	0	0	0	0	0	0	0
NE FOOTHILLS U GULLICKSON, GE 4			NENE 10-161-91		F#: 6318	SOW: SI	C-O: 35090	C-W: 17905	C-G: 426435	COMP: 10/31/1977			
R&LU: 4	4 8	4 7	4 8	0 0	0 0	0 0	4 31	0 0	0 0	0 0	0 0	0 0	16
Spacing: U	13	11	11	0	0	0	10	0	0	0	0	0	45
	0	0	0	0	0	0	0	0	0	0	0	0	0

Operator-Lease	Jan	Feb	Mar	Apr	May	Jun	Jul	Aug	Sep	Oct	Nov	Dec	2002 Total
NE FOOTHILLS UNIT DOE 3			NESW 11-161-91	F#: 6350	SOW: AL	C-O: 9497	C-W: 19407	C-G: 255102	COMP: 1/4/1978				
R&LU: 0	2 7	0 7	0 8	3 15	3 16	1 15	0 15	1 16	1 14	0 14	4 14	3 15	18
Spacing: U	16	7	6	443	23	5	704	6	5	18	20	18	1271
	252	137	59	113	115	107	101	97	78	88	265	240	1652
NE FOOTHILLS UNIT HALL, E 2			NWNW 15-161-91	F#: 6929	SOW: TA	C-O: 11176	C-W: 33217	C-G: 34933	COMP: 9/22/1979				
R&LU: 0	0 0	0 0	0 0	0 0	0 0	0 0	0 0	0 0	0 0	0 0	0 0	0 0	0
Spacing: U	0	0	0	0	0	0	0	0	0	0	0	0	0
	0	0	0	0	0	0	0	0	0	0	0	0	0
Unit Totals: Oil	129	111	119	84	98	82	50	76	65	86	81	264	1245
Wells: 15 Wtr	156	124	127	1407	218	80	2204	109	73	208	72	222	5000
Gas	3776	3142	3219	2952	3056	2858	2734	2714	2575	2644	2541	3688	35899
Pool Totals: Oil	3131	2870	3069	2822	2900	2791	2719	3013	2621	3070	2845	2971	34822
Wells: 79 Wtr	10974	8596	9143	9562	10062	8535	11277	9660	8546	9694	9681	10763	116493
Gas	24898	19503	21347	19714	20573	21336	23247	21114	22052	20918	20424	21924	257050

NORTHEAST FOOTHILLS - MISSION CANYON

BURKE

WESTPORT OIL & GAS COMPANY, L.P.

KISTLER A-1			SWNW 12-161-91	F#: 4302	SOW: AL	C-O: 1245	C-W: 6157	C-G: 2790	COMP: 10/10/2002				
R&LU: 1231								209 19	501 22	535 29	1245		
Spacing: SNW								1252	1924	2981	6157		
								164	855	1771	2790		

NORTHEAST LANDA - SPEARFISH/MADISON

BOTTINEAU

CALVERT DRILLING CO.

EMIL ANDERSON 1			NWNW 6-163-78	F#: 857	SOW: PNA	C-O: 3933	C-W: 8144	C-G: 0	COMP: 5/3/1955				
CARDINAL PETROLEUM CO.													
HOMME-STONE 1			SWNW 31-164-78	F#: 273	SOW: PNA	C-O: 20437	C-W: 40301	C-G: 0	COMP: 4/17/1953				
HOMME-STONE 2			SESE 36-164-79	F#: 302	SOW: PNA	C-O: 20	C-W: 0	C-G: 0	COMP: 4/17/1953				
WILLIAM STEEN 1			SENE 31-164-78	F#: 697	SOW: PNA	C-O: 130394	C-W: 339977	C-G: 0	COMP: 11/28/1954				
WILLIAM STEEN 3			NWSE 31-164-78	F#: 842	SOW: PNA	C-O: 123456	C-W: 187210	C-G: 0	COMP: 5/7/1955				
WALTZ-WESTBY 2			SENW 31-164-78	F#: 1334	SOW: PNA	C-O: 14304	C-W: 35776	C-G: 0	COMP: 1/11/1957				
ALICE REINHOLDT 1			NESE 32-164-78	F#: 3564	SOW: PNA	C-O: 8231	C-W: 2419	C-G: 0	COMP: 9/14/1964				
ANNE HAAKENSTAD 1			NWNW 4-163-78	F#: 3676	SOW: PNA	C-O: 18168	C-W: 85593	C-G: 0	COMP: 11/6/1964				
EAGLE OPERATING, INC.													
IVER GRAVSETH SWD 4			SWNE 36-164-79	F#: 852	SOW: PNA	C-O: 10237	C-W: 58639	C-G: 0	COMP: 4/12/1955				
CLARENCE STEEN 1			NWSE 31-164-78	F#: 5661	SOW: PNA	C-O: 45432	C-W: 340756	C-G: 0	COMP: 12/28/1976				
CLARENCE STEEN 2			SENE 31-164-78	F#: 6183	SOW: PNA	C-O: 20423	C-W: 112327	C-G: 0	COMP: 11/15/1977				
GRAVSETH "D"			NWNE 31-164-78	F#: 10913	SOW: PNA	C-O: 2755	C-W: 60338	C-G: 0	COMP: 12/18/1984				
EARL SCHWARTZ CO.													
GRAVSETH "B" 2			SENE 36-164-79	F#: 829	SOW: PNA	C-O: 126193	C-W: 502195	C-G: 0	COMP: 3/2/1955				
GEORESOURCES, INC.													
ANTON ANDERSON 1			SESE 32-164-78	F#: 3483	SOW: AL	C-O: 145820	C-W: 159536	C-G: 0	COMP: 4/2/1964				
R&LU: 1037	61 31	61 28	66 31	93 30	94 31	94 30	79 27	97 29	109 25	119 31	105 30	109 31	1087
Spacing: SESE	1178	1064	1178	1140	1178	1140	1026	1102	950	1178	1140	1178	13452
	0	0	0	0	0	0	0	0	0	0	0	0	0
ANTON "A" 1			NENE 5-163-78	F#: 3627	SOW: AL	C-O: 90211	C-W: 67258	C-G: 325	COMP: 9/14/1964				
R&LU: 699	61 31	62 28	51 24	62 30	63 31	63 30	61 31	69 31	52 30	47 31	53 30	54 31	698
Spacing: NENE	186	168	144	180	186	180	186	186	180	186	180	186	2148
	0	0	0	0	0	0	0	0	0	0	0	0	0
LINDSTROM 1			SESW 33-164-78	F#: 3677	SOW: PNA	C-O: 11982	C-W: 62394	C-G: 0	COMP: 11/9/1964				

Operator-Lease	Jan	Feb	Mar	Apr	May	Jun	Jul	Aug	Sep	Oct	Nov	Dec	2002 Total
HAAKENSTAD "A" 1			SENE 5-163-78	F#: 4109	SOW: SI	C-O: 71412	C-W: 275583	C-G: 765	COMP: 8/1/1966				
R&LU: 0	22 26	17 10	0 0	0 0	0 0	0 0	0 0	0 0	0 0	0 0	0 0	0 0	39
Spacing: SENE	442	170	0	0	0	0	0	0	0	0	0	0	612
	0	0	0	0	0	0	0	0	0	0	0	0	0
GRAVSETH 1			NESE 36-164-79	F#: 6313	SOW: AL	C-O: 78717	C-W: 112064	C-G: 0	COMP: 11/12/1977				
R&LU: 1641	129 31	129 28	142 31	124 30	129 31	139 30	143 31	161 31	141 30	154 31	110 30	139 31	1640
Spacing: NESE	651	588	651	630	651	630	651	651	630	651	630	620	7634
	0	0	0	0	0	0	0	0	0	0	0	0	0
ERICKSON 'F' 1			NWSE 5-163-78	F#: 6467	SOW: AL	C-O: 62693	C-W: 467314	C-G: 1065	COMP: 5/18/1978				
R&LU: 1666	130 31	104 28	138 30	181 30	154 31	137 30	141 31	139 31	133 30	137 31	132 30	141 31	1667
Spacing: NWSE	1395	1260	1350	1350	1395	1350	1395	1395	1350	1395	1350	1395	16380
	0	0	0	0	0	0	0	0	0	0	0	0	0
ERICKSON 'F' 2			SWNE 5-163-78	F#: 7800	SOW: AL	C-O: 52531	C-W: 190652	C-G: 852	COMP: 9/28/1980				
R&LU: 1585	129 31	104 28	107 31	136 27	153 31	137 30	140 31	139 31	134 30	137 31	133 30	137 30	1586
Spacing: SWNE	1209	1092	1209	1170	1209	1170	1209	1209	1170	1209	1170	1170	14196
	0	0	0	0	0	0	0	0	0	0	0	0	0
HAROLD LINDSTROM 1-R			SESW 33-164-78	F#: 10552	SOW: AL	C-O: 7004	C-W: 49794	C-G: 0	COMP: 12/19/1983				
R&LU: 445	40 30	35 28	44 31	36 30	49 31	44 30	49 31	40 31	37 30	39 31	39 30	41 31	493
Spacing: SESW	390	364	403	270	279	270	279	279	279	279	270	279	3641
	0	0	0	0	0	0	0	0	0	0	0	0	0
TOLSTAD 22 34			SENW 34-164-79	F#: 10706	SOW: PNA	C-O: 11131	C-W: 654308	C-G: 0	COMP: 2/8/1985				
BILLEHUS 43-4 1			NESE 4-163-78	F#: 12783	SOW: AL	C-O: 39484	C-W: 60411	C-G: 5584	COMP: 1/19/1990				
R&LU: 1937	163 31	164 28	183 31	159 30	161 31	161 30	149 27	152 31	153 30	168 31	154 30	165 31	1932
Spacing: NESE	497	330	465	450	434	420	378	434	420	434	420	434	5116
	0	0	0	0	0	0	0	0	0	0	0	0	0
MCRAE & HENRY, LTD.													
AFTTEM "A" 1			NWNE 6-163-78	F#: 3033	SOW: AL	C-O: 140551	C-W: 9538	C-G: 1255	COMP: 12/24/1961				
R&LU: 1383	149 31	134 28	135 31	138 30	137 31	121 30	116 30	117 31	98 30	95 31	102 30	88 31	1430
Spacing: WNE*	2	4	3	3	3	3	3	3	3	3	3	3	36
	3	3	3	3	3	3	3	3	3	3	3	3	36
ANDERSON "G" 1			NWSW 33-164-78	F#: 3549	SOW: PNA	C-O: 25412	C-W: 41675	C-G: 35	COMP: 5/26/1964				
ANDERSON "G" 2			SWSW 33-164-78	F#: 3562	SOW: AL	C-O: 144349	C-W: 378884	C-G: 1283	COMP: 5/25/1964				
R&LU: 1995	120 31	153 28	167 31	157 30	160 31	154 30	151 30	157 31	151 30	160 31	159 30	212 31	1901
Spacing: SWSW	230	448	496	480	496	480	480	496	480	496	480	496	5558
	2	2	2	2	2	2	2	2	2	2	2	2	24
ANDERSON "H" 1			NESW 33-164-78	F#: 4103	SOW: SI	C-O: 53898	C-W: 92867	C-G: 447	COMP: 8/1/1966				
R&LU: 0	0 0	0 0	0 0	0 0	0 0	0 0	0 0	0 0	4 6	0 0	0 0	0 0	4
Spacing: NESW	0	0	0	0	0	0	0	0	0	0	0	0	0
	0	0	0	0	0	0	0	0	0	0	0	0	0
MUREX PETROLEUM CORPORATION													
GRAVSETH "A" 1			SWNE 31-164-78	F#: 816	SOW: AL	C-O: 257640	C-W: 1112921	C-G: 0	COMP: 1/29/1955				
R&LU: 1098	80 31	53 15	94 24	108 28	103 31	98 28	83 24	88 24	96 27	109 31	107 30	102 31	1121
Spacing: SWNE	2351	1587	1812	1614	2000	2130	2040	2040	2295	2759	2715	2369	25712
	0	0	0	0	0	0	0	0	0	0	0	0	0
GRAVSETH "B" R			SENE 36-164-79	F#: 10876	SOW: AL	C-O: 58490	C-W: 423683	C-G: 0	COMP: 6/15/1984				
R&LU: 3033	212 24	277 28	245 31	227 29	225 31	245 30	182 23	258 27	251 30	319 31	228 30	283 31	2952
Spacing: SENE	1756	1330	1907	1699	2385	2300	1955	2295	2550	2691	2748	3159	26775
	0	0	0	0	0	0	0	0	0	0	0	0	0
GRAVSETH "C" R			SWNE 36-164-79	F#: 10894	SOW: PNA	C-O: 13101	C-W: 54482	C-G: 0	COMP: 6/22/1984				
WARD-WILLISTON CO.													
CAWDOR ET AL 2			SENE 33-164-78	F#: 10492	SOW: PNA	C-O: 433	C-W: 4370	C-G: 0	COMP: 12/8/1983				

Operator-Lease	Jan	Feb	Mar	Apr	May	Jun	Jul	Aug	Sep	Oct	Nov	Dec	2002 Total
----------------	-----	-----	-----	-----	-----	-----	-----	-----	-----	-----	-----	-----	------------

WARD-WILLISTON COMPANY

HAROLD GRAVSETH	1		SWSE	31-164-78	F#: 6285	SOW: AL	C-O: 67346	C-W: 920073	C-G: 0	COMP: 10/10/1984			
R&LU: 1333	150 31	80 28	10 20	3 30	154 31	188 30	170 31	148 31	115 30	195 31	130 25	0 1	1343
Spacing: SWSE	6000	5800	6400	5200	3945	1426	2865	1950	2900	3500	3100	100	43186
	0	0	0	0	0	0	0	0	0	0	0	0	0

CAWDOR ET AL	1		NWSW	32-164-78	F#: 10304	SOW: DRY	C-O: 128	C-W: 1402	C-G: 0	COMP: 7/16/1985
--------------	---	--	------	-----------	-----------	----------	----------	-----------	--------	-----------------

WARD-WILLISTON DRILLING CO.

BERT KLOKSTAD	1		NENW	36-164-79	F#: 201	SOW: PNA	C-O: 37566	C-W: 83697	C-G: 0	COMP: 5/19/1953
---------------	---	--	------	-----------	---------	----------	------------	------------	--------	-----------------

BERT KLOKSTAD	2		SENW	36-164-79	F#: 333	SOW: PNA	C-O: 558	C-W: 0	C-G: 0	COMP: 8/15/1953
---------------	---	--	------	-----------	---------	----------	----------	--------	--------	-----------------

BERT KLOKSTAD	3		SWNW	36-164-79	F#: 342	SOW: PNA	C-O: 10526	C-W: 2926	C-G: 0	COMP: 8/23/1953
---------------	---	--	------	-----------	---------	----------	------------	-----------	--------	-----------------

Pool Totals: Oil	1446	1373	1382	1424	1582	1581	1464	1569	1470	1679	1452	1471	17893
Wells: 36 Wtr	16287	14205	16018	14186	14161	11499	12467	12040	13207	14781	14206	11389	164446
Gas	5	5	5	5	5	5	5	5	5	5	5	5	60

NORTHWEST MCGREGOR - BAKKEN

WILLIAMS

DEPCO, INC.

GOURLEY	43-24		NESE	24-159-96	F#: 11730	SOW: DRY	C-O: 24	C-W: 0	C-G: 0	COMP: 12/18/1985
---------	-------	--	------	-----------	-----------	----------	---------	--------	--------	------------------

EAGLE OPERATING, INC.

E. GOETZ	1		SESE	12-159-96	F#: 3392	SOW: PNA	C-O: 744	C-W: 179	C-G: 0	COMP: 10/26/1963
----------	---	--	------	-----------	----------	----------	----------	----------	--------	------------------

NORTHWEST MCGREGOR - DUPEROW

WILLIAMS

CONDOR PETROLEUM, INC.

F. E. MCCOY	1		C SW	19-159-95	F#: 3442	SOW: PNA	C-O: 303525	C-W: 246141	C-G: 0	COMP: 11/30/1963
-------------	---	--	------	-----------	----------	----------	-------------	-------------	--------	------------------

F. E. MCCOY	2		N2SW	19-159-95	F#: 9010	SOW: PNA	C-O: 193260	C-W: 1701619	C-G: 98564	COMP: 3/8/1982			
R&LU: 1244	297 31	265 28	303 28	60 6	3 1	11 1	8 1	5 1	20 1	0 0			972
Spacing: SW	9300	8400	6260	1700	10	0	0	0	0	0			25670
	207	196	236	86	65	88	38	0	0	0			916

MAYSON, INC.

MCCOY-KOSHMAN	2		N2NW	30-159-95	F#: 7856	SOW: AL	C-O: 173436	C-W: 677530	C-G: 89842	COMP: 4/9/1981			
R&LU: 5957	589 31	526 28	579 31	500 28	536 30	496 27	495 29	498 30	504 30	397 24	466 30	198 15	5784
Spacing: NW	2916	2632	2959	2668	2839	2790	2882	2853	2895	2563	2745	1260	32002
	468	400	459	387	372	365	422	436	415	369	402	172	4667

SHAKESPEARE OIL COMPANY, INC.

MCCOY-KOSHMAN	1		C NW	30-159-95	F#: 3126	SOW: PNA	C-O: 393157	C-W: 400815	C-G: 0	COMP: 12/17/1962			
Pool Totals: Oil	886	791	882	560	539	507	503	503	524	397	466	198	6756
Wells: 4 Wtr	12216	11032	9219	4368	2849	2790	2882	2853	2895	2563	2745	1260	57672
Gas	675	596	695	473	437	453	460	436	415	369	402	172	5583

NORTHWEST MCGREGOR - MADISON

WILLIAMS

CONDOR PETROLEUM, INC.

F. E. MCCOY	1		NWSE	30-159-95	F#: 1248	SOW: AL	C-O: 220010	C-W: 1232086	C-G: 15871	COMP: 10/13/1956			
R&LU: 2452	242 30	205 27	227 28	228 30	221 31	127 15	89 14	298 30	149 15	300 31	291 29	316 30	2693
Spacing: WSE	6731	5926	5774	6266	6064	3086	3039	7251	3476	3476	7431	7182	65702
	237	251	229	242	147	239	184	161	284	196	285	280	2735

F. E. MCCOY	2		N2SW	19-159-95	F#: 9010	SOW: AL	C-O: 898	C-W: 9977	C-G: 154	COMP: 10/1/2002			
R&LU: 626									379 31	252 24	267 25		898
Spacing: SW									3293	3403	3281		9977
									57	93	4		154

DALLAS ENGINEERING, INC.

FRANK E. MCCOY	1		NWNW	30-159-95	F#: 778	SOW: PNA	C-O: 65686	C-W: 102258	C-G: 0	COMP: 1/12/1955
----------------	---	--	------	-----------	---------	----------	------------	-------------	--------	-----------------

DALLEA PETROLEUM CORP.

F. E. MCCOY	1		SESW	19-159-95	F#: 891	SOW: PNA	C-O: 57644	C-W: 103082	C-G: 0	COMP: 8/4/1955
-------------	---	--	------	-----------	---------	----------	------------	-------------	--------	----------------

EAGLE OPERATING, INC.

E. GUDVANGEN	1		NWSE	13-159-96	F#: 2815	SOW: PNA	C-O: 99758	C-W: 296489	C-G: 0	COMP: 1/28/1961
--------------	---	--	------	-----------	----------	----------	------------	-------------	--------	-----------------

Operator-Lease	Jan	Feb	Mar	Apr	May	Jun	Jul	Aug	Sep	Oct	Nov	Dec	2002 Total
E. L. GUDVANGEN 1			NWNE 13-159-96	F#: 2855	SOW: AL	C-O: 230205	C-W: 1069716	C-G: 70314	COMP: 4/7/1961				
R&LU: 4941	545 29	413 25	531 27	552 30	393 22	423 23	522 31	544 31	348 26	404 25	190 13	79 3	4944
Spacing: NE	500	3401	6951	7351	6764	6075	8241	7981	7150	6875	3575	825	65689
	1022	686	974	990	856	709	928	1140	997	876	561	280	10019
E. GOETZ 1			SESE 12-159-96	F#: 3392	SOW: AL	C-O: 47878	C-W: 244288	C-G: 574	COMP: 10/1/1964				
R&LU: 1085	150 31	90 24	92 26	78 24	126 31	127 30	91 31	118 31	85 26	3 2	63 20	65 16	1088
Spacing: SE	87	1440	1560	1440	1860	1559	1880	1316	1560	120	1200	960	14982
	0	0	0	0	0	0	0	0	0	0	0	0	0
EARL SCHWARTZ CO.													
M. GUDVANGEN 1			NWNW 18-159-95	F#: 2735	SOW: PNA	C-O: 78211	C-W: 91198	C-G: 0	COMP: 9/30/1960				
PRAIRIE PRODUCTION, INC.													
W. C. KOSHMAN 1			SENE 30-159-95	F#: 840	SOW: AL	C-O: 249950	C-W: 1185200	C-G: 45530	COMP: 4/27/1955				
R&LU: 2114	204 31	180 27	199 28	191 30	194 31	147 22	235 30	194 30	180 30	147 20	220 30	210 30	2301
Spacing: NW	12	18	16	14	10	16	24	19	13	30	113	16	301
	235	171	152	142	178	156	296	164	187	110	157	151	2099
UNION OIL COMPANY OF CALIFORNIA													
O. E. WESTBERG 1			NWNE 31-159-95	F#: 873	SOW: PNA	C-O: 84118	C-W: 489751	C-G: 0	COMP: 6/29/1955				
VAUGHN PETROLEUM, INC.													
H. HERMANSON 1			NWNE 18-159-95	F#: 2122	SOW: PNA	C-O: 959	C-W: 45	C-G: 0	COMP: 9/2/1961				
Pool Totals: Oil	1141	888	1049	1049	934	824	937	1154	762	1233	1016	937	11924
Wells: 11 Wtr	7330	10785	14301	15071	14698	10736	13184	16567	12199	13794	15722	12264	156651
Gas	1494	1108	1355	1374	1181	1104	1408	1465	1468	1239	1096	715	15007
NORTHWEST MCGREGOR - WINNIPEGOSIS							WILLIAMS						
DEPCO, INC.													
GOURLEY 43-24			NESE 24-159-96	F#: 11730	SOW: DRY	C-O: 109	C-W: 0	C-G: 0	COMP: 12/18/1985				
NORWEGIAN CREEK - MADISON							BILLINGS						
ARMADILLO OIL COMPANY, INC.													
PATRIKUS 1			SWSW 27-139-100	F#: 5819	SOW: PNA	C-O: 5713	C-W: 24952	C-G: 470	COMP: 5/14/1976				
BOB DENNIS													
NORTH DAKOTA FEDERAL 34-14			SESW 34-139-100	F#: 6709	SOW: PNA	C-O: 28685	C-W: 65521	C-G: 8568	COMP: 7/7/1979				
OAKDALE - MADISON							DUNN						
CARL D. UNDERWOOD OIL & GAS CO.													
NELS E. BENSON 1-34			NENE 34-147-96	F#: 6967	SOW: PNA	C-O: 32898	C-W: 114168	C-G: 0	COMP: 8/2/1980				
TOTAL MINATOME CORP.													
BANK OF NORTH DAKOTA 1-22			SESE 22-147-96	F#: 5755	SOW: PNA	C-O: 111317	C-W: 122681	C-G: 69146	COMP: 5/1/1976				
UPTON RESOURCES U.S.A. INC.													
HAWKINSON 1-27			SENE 27-147-96	F#: 6130	SOW: AL	C-O: 309322	C-W: 311522	C-G: 298255	COMP: 8/9/1977				
R&LU: 8383	789 31	730 28	790 31	775 30	713 29	731 30	682 31	616 29	692 30	450 22	691 30	722 31	8381
Spacing: NE	1592	1439	1517	1481	1338	1507	1485	1454	1451	1193	1407	1637	17501
	1259	1582	1751	1390	1344	1590	1621	1464	1569	1150	1568	1620	17908
Pool Totals: Oil	789	730	790	775	713	731	682	616	692	450	691	722	8381
Wells: 3 Wtr	1592	1439	1517	1481	1338	1507	1485	1454	1451	1193	1407	1637	17501
Gas	1259	1582	1751	1390	1344	1590	1621	1464	1569	1150	1568	1620	17908
OSLOE - MADISON							MOUNTRAIL						
LUFF EXPLORATION COMPANY													
PAUL RAU 34-1			NESE 34-154-88	F#: 13193	SOW: PNA	C-O: 31700	C-W: 145022	C-G: 24808	COMP: 11/6/1991				
ITTER, LABER & ASSOCIATES, INC.													
SALTER 35-5			SWNW 35-154-88	F#: 13421	SOW: AL	C-O: 42951	C-W: 112582	C-G: 46071	COMP: 10/9/1992				
R&LU: 1395	135 31	126 28	143 31	129 30	130 31	124 30	123 31	132 31	108 29	124 31	115 30	118 31	1507
Spacing: WNW	877	798	892	832	855	822	848	865	813	833	802	828	10065
	189	176	200	180	182	173	172	185	151	174	161	469	2412

Operator-Lease	Jan	Feb	Mar	Apr	May	Jun	Jul	Aug	Sep	Oct	Nov	Dec	2002 Total												
Pool Totals: Oil	135	126	143	129	130	124	123	132	108	124	115	118	1507												
Wells: 2 Wtr	877	798	892	832	855	822	848	865	813	833	802	828	10065												
Gas	189	176	200	180	182	173	172	185	151	174	161	469	2412												
<hr/>																									
OTTER - RED RIVER						WILLIAMS																			
CHOCTAW II OIL & GAS, LTD.																									
ANDERSON 1-33			SWNE 33-157-101	F#: 12862	SOW: PNA	C-O: 37816	C-W: 53421	C-G: 29965	COMP: 5/22/1990																
PAINTED WOODS - MADISON						WILLIAMS																			
POGO PRODUCING CO.																									
ANDERSON 1-27			SWNE 27-154-103	F#: 8731	SOW: PNA	C-O: 728	C-W: 7785	C-G: 0	COMP: 3/1/1982																
PAINTED WOODS - WINNIPEGOSIS						WILLIAMS																			
POGO PRODUCING CO.																									
ANDERSON 1-27			SWNE 27-154-103	F#: 8731	SOW: PNA	C-O: 3537	C-W: 7003	C-G: 0	COMP: 6/8/1982																
PARK - BIRDBEAR						BILLINGS																			
FRONTIER LAND & OIL, INC.																									
L. LUPTAK 23-31X			NESW 31-141-99	F#: 9070	SOW: PNA	C-O: 200	C-W: 1179	C-G: 0	COMP: 7/23/1988																
PARK - MADISON						BILLINGS																			
FRONTIER LAND & OIL, INC.																									
L. LUPTAK 23-31X			NESW 31-141-99	F#: 9070	SOW: PNA	C-O: 34740	C-W: 57810	C-G: 25145	COMP: 11/22/1982																
PARK - RED RIVER						BILLINGS																			
FRONTIER LAND & OIL, INC.																									
L. LUPTAK 23-31X			NESW 31-141-99	F#: 9070	SOW: PNA	C-O: 5090	C-W: 15694	C-G: 164396	COMP: 6/8/1982																
PASSPORT - MADISON						WARD																			
RYAN EXPLORATION, INC.																									
ECKMANN A 156-87-5			NENE 5-156-87	F#: 14743	SOW: PNA	C-O: 26065	C-W: 8200	C-G: 0	COMP: 11/11/1997																
R&LU: 625	85	19	19	1	8	1	111	7	160	31	15	3	29	0	0	0	427								
Spacing: NE	105	20	10	107	161	15	0	0	0	0	0	0	0	0	0	0	418								
	0	0	0	0	0	0	0	0	0	0	0	0	0	0	0	0	0								
<hr/>																									
PATENT GATE - DUPEROW						MCKENZIE																			
HEADINGTON OIL LIMITED PARTNERSHIP																									
BERTINUSON 11-30			NWNW 30-151-100	F#: 9689	SOW: PNA	C-O: 303726	C-W: 68316	C-G: 425126	COMP: 11/21/1982																
SLAWSON EXPLORATION COMPANY, INC.																									
BERTINUSON 11-30X			NWNW 30-151-100	F#: 13407	SOW: SI	C-O: 42446	C-W: 46012	C-G: 48927	COMP: 6/15/1999																
R&LU: 368	241	30	97	14	0	0	0	0	0	0	0	0	0	0	0	0	338								
Spacing: N2	2332	994	0	0	0	0	0	0	0	0	0	0	0	0	0	0	3326								
	377	171	0	0	0	0	0	0	0	0	0	0	0	0	0	0	548								
<hr/>																									
Pool Totals: Oil	241	97	0	0	0	0	0	0	0	0	0	0	338												
Wells: 2 Wtr	2332	994	0	0	0	0	0	0	0	0	0	0	3326												
Gas	377	171	0	0	0	0	0	0	0	0	0	0	548												
<hr/>																									
PATENT GATE - MADISON						MCKENZIE																			
BURNETT ENERGY INC.																									
NYGAARD 1-19			SESW 19-151-100	F#: 8439	SOW: AL	C-O: 100678	C-W: 235333	C-G: 129709	COMP: 3/22/1985																
R&LU: 3073	303	29	271	26	290	27	303	30	291	31	220	28	236	31	143	31	233	30	229	31	192	30	219	31	2930
Spacing: SW	888	808	863	859	861	717	835	743	834	869	776	871	9924												
	331	255	144	118	100	198	220	169	226	194	139	138	2232												
<hr/>																									
COLUMBUS ENERGY CORP.																									
BERTINUSON 1-30			NWSE 30-151-100	F#: 9300	SOW: F	C-O: 127302	C-W: 174835	C-G: 240338	COMP: 6/11/1992																
R&LU: 5752	469	31	379	25	382	20	536	29	548	31	494	30	525	31	526	31	446	30	486	31	464	30	491	31	5746
Spacing: SE	1745	1434	1448	1844	1793	1733	1772	1976	1872	1919	1645	1744	20925												
	1476	1144	945	1390	1485	1577	1547	1709	1371	2331	1551	1600	18126												
<hr/>																									
BERTINUSON 2-30			NESW 30-151-100	F#: 13389	SOW: PNA	C-O: 5882	C-W: 13178	C-G: 8861	COMP: 12/16/1992																
BERTINUSON 1-31			NENW 31-151-100	F#: 13416	SOW: PNA	C-O: 24599	C-W: 56206	C-G: 31290	COMP: 12/7/1992																

Operator-Lease Jan Feb Mar Apr May Jun Jul Aug Sep Oct Nov Dec 2002 Total

SLAWSON EXPLORATION COMPANY, INC.

BERTINUSON	11-30X			NWNW 30-151-100	F#: 13407	SOW: SI	C-O: 49633	C-W: 76507	C-G: 75856	COMP: 12/15/1992		
R&LU: 86	56 30	23 14	0 0	0 0	0 0	0 0	0 0	0 0	0 0	0 0	0 0	79
Spacing: NW	544	232	0	0	0	0	0	0	0	0	0	776
	87	39	0	0	0	0	0	0	0	0	0	126
Pool Totals: Oil	828	673	672	839	839	714	761	669	679	715	656	8755
Wells: 5 Wtr	3177	2474	2311	2703	2654	2450	2607	2719	2706	2788	2421	31625
Gas	1894	1438	1089	1508	1585	1775	1767	1878	1597	2525	1690	20484

**PATENT GATE - RED RIVER
BURNETT ENERGY INC.**

MCKENZIE

NYGAARD	1-19			SESW 19-151-100	F#: 8439	SOW: PNA	C-O: 38643	C-W: 6914	C-G: 226982	COMP: 11/17/1981		
---------	------	--	--	-----------------	----------	----------	------------	-----------	-------------	------------------	--	--

COLUMBUS ENERGY CORP.

BERTINUSON	1-30			NWSE 30-151-100	F#: 9300	SOW: PNA	C-O: 92442	C-W: 20947	C-G: 670149	COMP: 7/29/1982		
------------	------	--	--	-----------------	----------	----------	------------	------------	-------------	-----------------	--	--

**PAULSON - MADISON
TEXACO INC.**

DIVIDE

POINTS-KOSTEK	1			NWSE 2-163-97	F#: 10141	SOW: DRY	C-O: 178	C-W: 445	C-G: 0	COMP: 9/27/1986		
---------------	---	--	--	---------------	-----------	----------	----------	----------	--------	-----------------	--	--

**PAULSON - RED RIVER
SUNRISE ENTERPRISES, INC.**

DIVIDE

GIN HAN PARTNERSHIP NCT-1	1			SWNE 11-163-97	F#: 9913	SOW: PNA	C-O: 89851	C-W: 309652	C-G: 344662	COMP: 4/5/1983		
---------------------------	---	--	--	----------------	----------	----------	------------	-------------	-------------	----------------	--	--

**PEARL - DUPEROW
CANTERRA PETROLEUM, INC.**

GOLDEN VALLEY

JONES RANCH 34-143-104 JONES	14-34			SESW 34-143-104	F#: 8959	SOW: PNA	C-O: 671	C-W: 4068	C-G: 651	COMP: 2/11/1982		
------------------------------	-------	--	--	-----------------	----------	----------	----------	-----------	----------	-----------------	--	--

**PEMBROKE - RED RIVER
POGO PRODUCING CO.**

MCKENZIE

JOHNSRUD	1-3			SESE 3-149-98	F#: 9180	SOW: PNA	C-O: 2323	C-W: 4413	C-G: 161827	COMP: 3/19/1982		
----------	-----	--	--	---------------	----------	----------	-----------	-----------	-------------	-----------------	--	--

**PERELLA - MADISON
EAGLE OPERATING, INC.**

BURKE

BRUCE SORUM	1			NENE 31-163-89	F#: 6204	SOW: AL	C-O: 13431	C-W: 21767	C-G: 7440	COMP: 7/2/1978		
R&LU: 0	0 0	0 0	0 0	0 0	0 0	79 11	68 15	0 0	0 0	0 0	0 0	147
Spacing: ENE	0	0	0	0	0	82	150	0	0	0	0	292
	0	0	0	0	0	11	15	0	0	0	30	86

KAISER-FRANCIS OIL COMPANY

RADENZ	1			SWSE 30-163-89	F#: 3419	SOW: AL	C-O: 118773	C-W: 60271	C-G: 153595	COMP: 9/11/1963		
R&LU: 1118	6 23	111 20	0 0	79 11	0 0	105 7	155 8	180 27	131 18	83 18	155 23	1104
Spacing: WSE	26	0	0	14	0	28	66	99	79	72	84	500
	1035	900	0	495	0	315	360	1215	810	810	1035	7515

HERMANSEN	1			NENW 31-163-89	F#: 3707	SOW: PNA	C-O: 73021	C-W: 42412	C-G: 5977	COMP: 10/28/1964		
R&LU: 101	0 0	0 0	0 0	0 1	0 0	0 0	0 0	0 0	0 0	0 0	0 0	0
Spacing: ENW	0	0	0	0	0	0	0	0	0	0	0	0
	0	0	0	0	0	0	0	0	0	0	0	0

Pool Totals: Oil	6	111	0	79	0	184	223	180	131	83	155	1251
Wells: 3 Wtr	26	0	0	14	0	110	216	99	79	72	84	792
Gas	1035	900	0	495	0	326	375	1215	810	810	1065	7601

**PERSHING - DEVONIAN
GOFOR OIL, INC.**

MCKENZIE

CATHERINE E. PECK	2			NWNE 27-150-96	F#: 1405	SOW: PNA	C-O: 7028	C-W: 1881	C-G: 0	COMP: 7/14/1965		
-------------------	---	--	--	----------------	----------	----------	-----------	-----------	--------	-----------------	--	--

**PERSHING - MADISON
FLYING J EXPLORATION & PRODUCTION, INC.**

MCKENZIE

S. O. FJELD	1			SWNW 29-150-96	F#: 1914	SOW: PNA	C-O: 86821	C-W: 108605	C-G: 0	COMP: 8/12/1958		
L. F. PARRISH	1			NESE 19-150-96	F#: 1970	SOW: PNA	C-O: 121675	C-W: 152308	C-G: 0	COMP: 9/17/1958		
L. F. PARRISH	2			NENE 30-150-96	F#: 2153	SOW: PNA	C-O: 121870	C-W: 249757	C-G: 0	COMP: 3/21/1959		
L. LILLEBRIDGE	2			SWSE 20-150-96	F#: 2452	SOW: PNA	C-O: 22279	C-W: 41438	C-G: 0	COMP: 1/7/1960		

Operator-Lease Jan Feb Mar Apr May Jun Jul Aug Sep Oct Nov Dec 2002 Total

FLYING J OIL & GAS, INC.

J. LJAADAL T-1 1 NENW 29-150-96 F#: 1740 SOW: PNA C-O: 698540 C-W: 1299949 C-G: 168793 COMP: 4/2/1958
 L. LILLIBRIDGE 1 SWD SWSW 20-150-96 F#: 1821 SOW: PNA C-O: 257398 C-W: 296288 C-G: 34166 COMP: 5/19/1958
 BENHOMER RISSER "A" TR-1 1 SWNE 29-150-96 F#: 2110 SOW: PNA C-O: 154721 C-W: 255979 C-G: 3372 COMP: 2/17/1959

NANCE PETROLEUM CORPORATION

LILLIBRIDGE 3 SWNW 20-150-96 F#: 6849 SOW: AL C-O: 191226 C-W: 433067 C-G: 307091 COMP: 3/23/1979
 R&LU: 6621 603 31 443 28 361 27 402 30 776 31 603 30 603 31 492 26 507 29 630 30 661 30 620 31 6701
 Spacing: SNW 2124 1628 1391 1349 2367 1975 1980 1901 1874 2167 2242 2175 23173
 610 504 242 409 1567 1105 1442 986 1155 760 1062 964 10806

LILLIBRIDGE 4 NESW 20-150-96 F#: 10525 SOW: TA C-O: 28090 C-W: 107729 C-G: 74192 COMP: 2/29/1984
 Pool Totals: Oil 603 443 361 402 776 603 603 492 507 630 661 620 6701
 Wells: 9 Wtr 2124 1628 1391 1349 2367 1975 1980 1901 1874 2167 2242 2175 23173
 Gas 610 504 242 409 1567 1105 1442 986 1155 760 1062 964 10806

**PERSHING - STONEWALL
 TEXACO INC.**

MCKENZIE

EISENLOHR TRUST 1 NESW 29-150-96 F#: 11794 SOW: PNA C-O: 11241 C-W: 1614 C-G: 25964 COMP: 3/8/1986

**PHELPS BAY - BAKKEN
 AGATE PETROLEUM, INC.**

MCKENZIE

HAGEN 1-13 SESW 13-153-95 F#: 11617 SOW: AL C-O: 175340 C-W: 9633 C-G: 276348 COMP: 12/19/1985
 R&LU: 6097 749 27 578 28 625 31 577 30 625 31 674 28 647 24 444 31 239 30 295 31 286 30 448 31 6187
 Spacing: S2* 91 71 55 70 63 63 77 47 35 47 49 61 729
 719 744 718 752 768 803 671 595 725 649 632 710 8486

**PICKETT - MADISON
 GRAHAM ROYALTY, LTD.**

BURKE

HAY DAY 1 NENE 27-162-90 F#: 11790 SOW: PNA C-O: 16162 C-W: 106449 C-G: 4074 COMP: 1/28/1986

H&R WELL SERVICES, INC.

PICKETT 34-23 SWSE 23-162-90 F#: 11616 SOW: SI C-O: 30399 C-W: 57351 C-G: 13026 COMP: 7/31/1985
 R&LU: 0
 Spacing: SSE 0
 0

EASY JET 1-26 NENW 26-162-90 F#: 11690 SOW: TA C-O: 16796 C-W: 22574 C-G: 15225 COMP: 10/15/1985
 R&LU: 0
 Spacing: NNW 0
 0

GATEWAY 1 SWSW 23-162-90 F#: 11709 SOW: SI C-O: 50049 C-W: 404066 C-G: 40534 COMP: 11/10/1985
 R&LU: 0
 Spacing: SSW 0
 0

Pool Totals: Oil 0
 Wells: 4 Wtr 0
 Gas 0

**PIERRE CREEK - BAKKEN
 BTA OIL PRODUCERS**

MCKENZIE

2007 JV-P NELSON PIERRE CREEK 14-2'SWSW 27-146-102 F#: 13520 SOW: AL C-O: 39012 C-W: 364 C-G: 30370 COMP: 5/18/1993
 R&LU: 957 52 2 107 4 85 3 89 10 90 3 89 3 82 2 101 3 92 3 83 2 99 4 98 2 1067
 Spacing: SEC 0
 60

2007 JV-P PIERRE CREEK FED. 22-34H SENW 34-146-102 F#: 13594 SOW: PNA C-O: 42551 C-W: 373 C-G: 31598 COMP: 12/24/1993

BURLINGTON RESOURCES OIL & GAS COMPANY

BN 41-1 NENE 1-146-103 F#: 10573 SOW: PNA C-O: 78409 C-W: 8430 C-G: 118848 COMP: 6/1/1986
 MPI 43-1 NESE 1-146-103 F#: 11322 SOW: PNA C-O: 212556 C-W: 3844 C-G: 219360 COMP: 7/3/1985
 MOI 13-1H NWSW 1-146-103 F#: 12728 SOW: PNA C-O: 4913 C-W: 25 C-G: 6213 COMP: 11/17/1989

Operator-Lease	Jan	Feb	Mar	Apr	May	Jun	Jul	Aug	Sep	Oct	Nov	Dec	2002 Total
----------------	-----	-----	-----	-----	-----	-----	-----	-----	-----	-----	-----	-----	------------

H&R WELL SERVICES, INC.

PIERRE CREEK STATE 41-36H			NENE 36-146-102	F#: 13267	SOW: AL	C-O: 63890	C-W: 807	C-G: 190544	COMP: 12/10/1991				
R&LU: 617	47 31	38 28	48 31	54 30	50 31	20 30	43 31	43 31	44 30	23 31	50 30	43 30	503
Spacing: SEC	0	0	0	0	0	25	43	0	0	0	0	0	68
	695	679	664	696	723	699	707	709	673	712	684	688	8329

NANCE PETROLEUM CORPORATION

PIERRE CREEK 21-7			NENW 7-146-102	F#: 10948	SOW: PNA	C-O: 179435	C-W: 2993	C-G: 196380	COMP: 11/27/1984				
PIERRE CREEK STATE 43-36H			NESE 36-147-103	F#: 12484	SOW: AL	C-O: 115883	C-W: 672	C-G: 168299	COMP: 9/25/1988				
R&LU: 5564	463 31	456 28	498 31	473 30	486 31	456 30	479 31	477 31	460 30	480 31	470 30	479 31	5677
Spacing: S2	40	0	0	0	15	0	0	0	0	0	0	15	70
	228	235	259	245	243	228	223	245	244	261	247	264	2922
PIERRE CREEK 44-7H			SESE 7-146-102	F#: 12570	SOW: AL	C-O: 404253	C-W: 3927	C-G: 461916	COMP: 9/10/1989				
R&LU: 16945	1196 30	1425 28	1470 31	1395 30	1433 31	1396 30	1414 31	1405 31	1379 30	1472 31	1425 30	1418 31	16828
Spacing: SEC	40	30	60	70	50	30	30	60	30	60	30	60	550
	1719	1646	1719	1794	2312	2103	2131	1975	1890	1850	1938	1987	23064
PIERRE CREEK 32-25H			SWNE 25-146-102	F#: 13331	SOW: AL	C-O: 101346	C-W: 1324	C-G: 296657	COMP: 5/23/1992				
R&LU: 413	85 29	50 28	70 27	49 27	16 19	64 19	37 22	63 31	40 22	14 10	61 30	57 26	606
Spacing: SEC	5	0	0	0	40	25	35	0	0	0	20	0	125
	1460	1308	816	106	102	1128	689	1538	619	237	1144	743	9890
PIERRE CREEK FEDERAL 31-1H			NWNE 1-145-102	F#: 13334	SOW: AL	C-O: 195935	C-W: 4053	C-G: 686322	COMP: 4/22/1992				
R&LU: 3808	388 31	362 28	366 31	315 30	186 31	368 30	346 31	330 31	348 30	345 31	287 30	287 31	3928
Spacing: SEC	20	0	25	0	30	30	35	25	15	0	25	20	225
	3068	2791	2924	2905	3042	2846	2993	2912	2773	2945	2862	2907	34968
PIERRE CREEK TROTTER 41-35H			NENE 35-146-102	F#: 13355	SOW: AL	C-O: 108446	C-W: 908	C-G: 202370	COMP: 7/17/1992				
R&LU: 2095	150 31	140 28	225 31	183 30	198 31	137 30	173 31	200 31	118 30	180 31	166 30	182 31	2052
Spacing: SEC	35	0	0	0	20	20	15	0	25	0	5	0	120
	1427	1203	1450	1354	1416	1375	1422	1425	1372	1383	1308	1340	16475
PIERRE CREEK NELSON 44-23H			SESE 23-146-102	F#: 13373	SOW: AL	C-O: 101043	C-W: 719	C-G: 161129	COMP: 10/6/1992				
R&LU: 2304	224 31	195 28	221 31	212 30	227 31	207 30	150 28	204 31	191 30	189 31	179 30	186 31	2385
Spacing: SEC	0	0	0	0	0	0	0	0	27	0	0	0	27
	545	446	541	522	546	542	431	545	512	566	506	470	6172
PIERRE CREEK NELSON FEDERAL 31-26H			NWNE 26-146-102	F#: 13411	SOW: AL	C-O: 238211	C-W: 2163	C-G: 577524	COMP: 1/4/1993				
R&LU: 4012	512 31	527 28	639 31	580 30	177 17	0 0	0 0	0 0	0 14	320 31	679 30	627 30	4061
Spacing: SEC	25	0	20	0	25	0	0	0	15	0	30	30	145
	2726	2128	2634	2575	701	114	97	111	1400	4549	3562	2798	23395

PROSPECTIVE INVESTMENT & TRADING CO., LTD.

FEDERAL RIVET 6-3 SWD			SWSW 6-146-102	F#: 11729	SOW: DRY	C-O: 0	C-W: 116	C-G: 498	COMP: 3/11/1986
-----------------------	--	--	----------------	-----------	----------	--------	----------	----------	-----------------

WHITING PETROLEUM CORPORATION

PIERRE CREEK FEDERAL 12-2H			SWNW 2-145-102	F#: 13486	SOW: AL	C-O: 27444	C-W: 172	C-G: 25871	COMP: 5/21/1993				
R&LU: 1498	132 31	131 28	157 31	140 30	141 31	137 26	137 31	137 31	125 30	130 31	145 29	137 31	1649
Spacing: SEC	20	0	0	0	0	0	0	0	0	0	0	0	20
	115	115	134	122	126	122	126	126	122	341	322	341	2112

Pool Totals: Oil	3249	3431	3779	3490	3004	2874	2861	2960	2797	3236	3561	3514	38756
Wells: 16 Wtr	185	30	105	70	180	130	158	85	112	60	110	125	1350
Gas	12043	10611	11201	10379	9271	9217	8879	9646	9665	12904	12633	11598	128047

PIERRE CREEK - BIRDBEAR

MCKENZIE

BURLINGTON RESOURCES OIL & GAS COMPANY LP

LELAND 43-25			NESE 25-147-103	F#: 7777	SOW: PNA	C-O: 99156	C-W: 78722	C-G: 55138	COMP: 11/19/1989				
BN 25-32			SWNE 25-146-102	F#: 9252	SOW: PNA	C-O: 3621	C-W: 12627	C-G: 3149	COMP: 4/2/1998				
R&LU: 0	0 0	0 0	0 0	0 0	0 0	0 0	0 0	0 0	0 0	0 0	0 0	0 0	0
Spacing: NE	0	0	0	0	0	0	0	0	0	0	0	0	0
	0	0	0	0	0	0	0	0	0	0	0	0	0

Operator-Lease	Jan	Feb	Mar	Apr	May	Jun	Jul	Aug	Sep	Oct	Nov	Dec	2002 Total
----------------	-----	-----	-----	-----	-----	-----	-----	-----	-----	-----	-----	-----	------------

NANCE PETROLEUM CORPORATION

PIERRE CREEK 41-7			NENE 7-146-102	F#: 11359	SOW: AL	C-O: 215800	C-W: 686884	C-G: 250642	COMP: 11/15/1994				
R&LU: 20441	1852 31	1675 28	1820 31	1754 30	1797 31	1718 30	1612 30	1699 31	1635 30	1667 31	1574 30	1606 31	20409
Spacing: NE	7147	6466	7018	6988	7204	6978	6670	7286	7083	7375	7107	7368	84690
	2506	2200	2432	2506	2677	2601	2430	2762	2538	2519	2311	2274	29756

PIERRE CREEK 43-7 SWD			NESE 7-146-102	F#: 11536	SOW: PNA	C-O: 218496	C-W: 547914	C-G: 182630	COMP: 12/13/1985
-----------------------	--	--	----------------	-----------	----------	-------------	-------------	-------------	------------------

PIERRE CREEK 21-17			NENW 17-146-102	F#: 12249	SOW: PNA	C-O: 71	C-W: 247	C-G: 0	COMP: 12/13/1985
--------------------	--	--	-----------------	-----------	----------	---------	----------	--------	------------------

MILE BUTTE 31-11			NWNW 31-147-102	F#: 12560	SOW: AL	C-O: 366492	C-W: 81968	C-G: 193502	COMP: 12/22/1989
------------------	--	--	-----------------	-----------	---------	-------------	------------	-------------	------------------

R&LU: 14926	1429 31	1338 28	1520 31	858 30	1188 31	1144 30	1227 31	1233 31	740 19	1421 31	1418 29	1370 29	14886
Spacing: NW	1742	1640	1911	1089	1448	1425	1571	1586	905	1899	1865	1769	18850
	524	429	338	326	540	425	436	441	344	525	534	499	5361

PIERRE CREEK NELSON 42-23			SENE 23-146-102	F#: 14046	SOW: AL	C-O: 93289	C-W: 74169	C-G: 120966	COMP: 4/24/1996
---------------------------	--	--	-----------------	-----------	---------	------------	------------	-------------	-----------------

R&LU: 12747	1057 31	1031 28	839 26	860 24	1119 31	835 25	1194 31	1167 31	1028 27	1253 31	1274 30	1268 31	12925
Spacing: NE	1040	884	690	648	1009	744	970	883	662	953	894	850	10227
	1002	882	714	758	1021	729	1094	1038	902	1099	1105	955	11299

PENNZOIL EXPLORATION & PRODUCTION CO.

MILE BUTTE 36-42			SENE 36-147-103	F#: 7680	SOW: PNA	C-O: 86	C-W: 354	C-G: 0	COMP: 12/7/1989
------------------	--	--	-----------------	----------	----------	---------	----------	--------	-----------------

PROSPECTIVE INVESTMENT & TRADING CO., LTD.

FEDERAL RIVET 6-4			SWSE 6-146-102	F#: 12538	SOW: F	C-O: 132863	C-W: 508310	C-G: 112951	COMP: 2/4/1995
-------------------	--	--	----------------	-----------	--------	-------------	-------------	-------------	----------------

R&LU: 3554	280 1	482 1	522 31	550 30	561 31	251 30	0 31	82 27	340 23	9 1	211 1	496 1	3784
Spacing: SE	2126	6090	6113	5993	5618	3990	3462	2702	3757	0	2219	6470	48540
	131	442	635	609	606	294	117	128	262	0	195	504	3923

FEDERAL RIVET 6-6			SWNE 6-146-102	F#: 13796	SOW: SI	C-O: 1926	C-W: 31121	C-G: 2346	COMP: 4/22/1998
-------------------	--	--	----------------	-----------	---------	-----------	------------	-----------	-----------------

R&LU: 0	0 0	0 0	0 0	0 0	0 0	0 4	0 0	0 0	0 0	0 0	0 0	0 0	0
Spacing: NE	0	0	0	0	0	8	0	0	0	0	0	0	8
	0	0	0	0	0	0	0	0	0	0	0	0	0

Pool Totals: Oil	4618	4526	4701	4022	4665	3948	4033	4181	3743	4350	4477	4740	52004
------------------	------	------	------	------	------	------	------	------	------	------	------	------	-------

Wells: 10 Wtr	12055	15080	15732	14718	15279	13145	12673	12457	12407	10227	12085	16457	162315
---------------	-------	-------	-------	-------	-------	-------	-------	-------	-------	-------	-------	-------	--------

Gas	4163	3953	4119	4199	4844	4049	4077	4369	4046	4143	4145	4232	50339
-----	------	------	------	------	------	------	------	------	------	------	------	------	-------

PIERRE CREEK - DUPEROW

MCKENZIE

BURLINGTON RESOURCES OIL & GAS COMPANY LP

LELAND 43-25			NESE 25-147-103	F#: 7777	SOW: PNA	C-O: 59045	C-W: 24301	C-G: 78997	COMP: 8/13/1988
--------------	--	--	-----------------	----------	----------	------------	------------	------------	-----------------

NANCE PETROLEUM CORPORATION

PIERRE CREEK FEDERAL 14-30			SWSW 30-147-102	F#: 12238	SOW: PNA	C-O: 402327	C-W: 39067	C-G: 366264	COMP: 1/22/1988
----------------------------	--	--	-----------------	-----------	----------	-------------	------------	-------------	-----------------

R&LU: 0						0 0							0
---------	--	--	--	--	--	-----	--	--	--	--	--	--	---

Spacing: SW						0							0
-------------	--	--	--	--	--	---	--	--	--	--	--	--	---

						0							0
--	--	--	--	--	--	---	--	--	--	--	--	--	---

MILE BUTTE 31-11			NWNW 31-147-102	F#: 12560	SOW: AL	C-O: 127622	C-W: 32916	C-G: 153093	COMP: 2/25/1989
------------------	--	--	-----------------	-----------	---------	-------------	------------	-------------	-----------------

R&LU: 5046	331 31	309 28	352 31	320 21	618 31	594 30	638 31	642 31	385 19	281 31	283 29	273 29	5026
------------	--------	--------	--------	--------	--------	--------	--------	--------	--------	--------	--------	--------	------

Spacing: NW	404	380	443	404	752	741	817	824	470	378	371	352	6336
-------------	-----	-----	-----	-----	-----	-----	-----	-----	-----	-----	-----	-----	------

	287	249	244	193	385	322	331	334	244	278	271	266	3404
--	-----	-----	-----	-----	-----	-----	-----	-----	-----	-----	-----	-----	------

PROSPECTIVE INVESTMENT & TRADING CO., LTD.

FEDERAL RIVET 6-4			SWSE 6-146-102	F#: 12538	SOW: F	C-O: 204719	C-W: 165959	C-G: 143149	COMP: 3/24/1989
-------------------	--	--	----------------	-----------	--------	-------------	-------------	-------------	-----------------

R&LU: 984	77 1	134 1	145 31	152 30	156 31	69 30	0 31	23 27	94 23	2 1	58 1	138 1	1048
-----------	------	-------	--------	--------	--------	-------	------	-------	-------	-----	------	-------	------

Spacing: SE	589	1688	1694	1661	1557	1106	959	749	1041	0	615	1793	13452
-------------	-----	------	------	------	------	------	-----	-----	------	---	-----	------	-------

	36	122	176	169	168	81	33	35	73	0	54	140	1087
--	----	-----	-----	-----	-----	----	----	----	----	---	----	-----	------

FEDERAL RIVET 6-6			SWNE 6-146-102	F#: 13796	SOW: PNA	C-O: 462	C-W: 15530	C-G: 245	COMP: 9/11/1997
-------------------	--	--	----------------	-----------	----------	----------	------------	----------	-----------------

Pool Totals: Oil	408	443	497	472	774	663	638	665	479	283	341	411	6074
------------------	-----	-----	-----	-----	-----	-----	-----	-----	-----	-----	-----	-----	------

Wells: 5 Wtr	993	2068	2137	2065	2309	1847	1776	1573	1511	378	986	2145	19788
--------------	-----	------	------	------	------	------	------	------	------	-----	-----	------	-------

Gas	323	371	420	362	553	403	364	369	317	278	325	406	4491
-----	-----	-----	-----	-----	-----	-----	-----	-----	-----	-----	-----	-----	------

Operator-Lease Jan Feb Mar Apr May Jun Jul Aug Sep Oct Nov Dec 2002 Total

PIERRE CREEK - MADISON

MCKENZIE

BURLINGTON RESOURCES OIL & GAS COMPANY

LELAND 41-25 NENE 25-147-103 F#: 12806 SOW: PNA C-O: 81398 C-W: 94332 C-G: 66281 COMP: 2/26/1990

BURLINGTON RESOURCES OIL & GAS COMPANY LP

LELAND 43-25 NESE 25-147-103 F#: 7777 SOW: SI C-O: 8897 C-W: 59824 C-G: 16937 COMP: 7/14/1999

R&LU: 0	0	0	0	0	0	0	0	0	0	0	0	0	0	0	0	0
Spacing: SE	0	0	0	0	0	0	0	0	0	0	0	0	0	0	0	0
	0	0	0	0	0	0	0	0	0	0	0	0	0	0	0	0

PROSPECTIVE INVESTMENT & TRADING CO., LTD.

FEDERAL RIVET 6-3 SWD SWSW 6-146-102 F#: 11729 SOW: PNA C-O: 7 C-W: 240 C-G: 0 COMP: 9/14/1990

Pool Totals: Oil	0	0	0	0	0	0	0	0	0	0	0	0	0	0	0	0
Wells: 3 Wtr	0	0	0	0	0	0	0	0	0	0	0	0	0	0	0	0
Gas	0	0	0	0	0	0	0	0	0	0	0	0	0	0	0	0

PIERRE CREEK - RED RIVER

MCKENZIE

BURLINGTON RESOURCES OIL & GAS COMPANY

BN 41-1 NENE 1-146-103 F#: 10573 SOW: PNA C-O: 25447 C-W: 19058 C-G: 18661 COMP: 4/19/1984

BURLINGTON RESOURCES OIL & GAS COMPANY LP

LELAND 43-25 NESE 25-147-103 F#: 7777 SOW: PNA C-O: 72494 C-W: 180293 C-G: 91933 COMP: 4/19/1988

BN 25-32 SWNE 25-146-102 F#: 9252 SOW: PNA C-O: 101830 C-W: 159748 C-G: 192941 COMP: 5/8/1982

MERIDIAN OIL, INC.

MOI 34-17 SWSE 17-146-102 F#: 11869 SOW: PNA C-O: 26068 C-W: 11584 C-G: 18305 COMP: 5/17/1986

NANCE PETROLEUM CORPORATION

MILE BUTTE 31-13 NWSW 31-147-102 F#: 7794 SOW: AL C-O: 338500 C-W: 69876 C-G: 424772 COMP: 11/8/1981

R&LU: 9454	891	30	791	28	876	31	828	30	793	28	389	27	857	31	828	31	782	30	792	29	826	30	819	31	9472
Spacing: W2	486		441		926		444		472		191		495		456		447		459		465		471		5753
	1449		1255		1228		1322		1359		803		1283		1233		1266		1209		1215		1166		14788

PIERRE CREEK 21-7 NENW 7-146-102 F#: 10948 SOW: SI C-O: 12285 C-W: 11375 C-G: 15399 COMP: 9/26/1995

R&LU: 0	0	0	0	0	0	0	0	0	0	0	16	1	0	0	0	0	0	0	0	0	0	0	0	0	16
Spacing: W2	0	0	0	0	0	0	0	0	0	0	0	0	0	0	0	0	0	0	0	0	0	0	0	0	0
	0	0	0	0	0	0	0	0	0	0	0	0	0	0	0	0	0	0	0	0	0	0	0	0	0

PIERRE CREEK 41-7 NENE 7-146-102 F#: 11359 SOW: PNA C-O: 260220 C-W: 56718 C-G: 581641 COMP: 4/8/1985

PIERRE CREEK 33-31 NWSE 31-147-102 F#: 11848 SOW: AL C-O: 250016 C-W: 79440 C-G: 402823 COMP: 2/1/1986

R&LU: 10086	971	31	819	28	626	21	832	30	867	31	831	30	734	27	920	31	884	30	946	31	687	26	941	31	10058
Spacing: E2	654		582		323		537		572		552		387		629		577		609		355		588		6365
	1792		1598		1196		1262		1653		1713		1403		1681		1640		1859		1447		1662		18906

PIERRE CREEK FEDERAL 11-8 NWNW 8-146-102 F#: 11995 SOW: AL C-O: 181328 C-W: 34007 C-G: 457002 COMP: 9/29/1986

R&LU: 4944	400	21	377	28	402	31	380	30	402	31	371	30	378	31	370	31	360	27	511	31	456	30	467	31	4874
Spacing: W2*	91		196		170		181		184		195		177		174		190		254		228		226		2266
	1153		1497		1587		1546		1681		1527		1628		1610		1520		2289		2003		2102		20143

PIERRE CREEK 14-5 SWSW 5-146-102 F#: 12073 SOW: AL C-O: 70876 C-W: 10887 C-G: 119486 COMP: 1/11/1988

R&LU: 2120	178	31	164	28	181	30	181	30	192	31	160	30	190	31	176	31	176	30	178	26	176	30	173	31	2125
Spacing: W2	30		43		41		46		46		59		38		43		56		30		58		33		523
	555		465		432		403		431		400		391		374		368		318		357		346		4840

PIERRE CREEK FEDERAL 14-30 SWSW 30-147-102 F#: 12238 SOW: PNA C-O: 31229 C-W: 47843 C-G: 79127 COMP: 1/8/1988

PIERRE CREEK 21-17 NENW 17-146-102 F#: 12249 SOW: AL C-O: 93086 C-W: 135811 C-G: 171072 COMP: 1/25/1988

R&LU: 4482	378	31	334	28	293	23	426	30	388	31	338	30	325	31	355	31	348	30	368	31	367	30	362	31	4282
Spacing: N2	710		617		550		785		718		655		648		670		643		661		678		680		8015
	403		360		188		276		627		543		563		525		487		442		440		445		5299

PIERRE CREEK NELSON 42-23 SENE 23-146-102 F#: 14046 SOW: SI C-O: 5381 C-W: 4113 C-G: 4764 COMP: 4/10/1996

R&LU: 0	0	0	0	0	0	0	0	0	0	0	0	0	0	0	0	0	0	0	0	0	0	0	0	0	0
Spacing: E2	0	0	0	0	0	0	0	0	0	0	0	0	0	0	0	0	0	0	0	0	0	0	0	0	0
	0	0	0	0	0	0	0	0	0	0	0	0	0	0	0	0	0	0	0	0	0	0	0	0	0

Operator-Lease Jan Feb Mar Apr May Jun Jul Aug Sep Oct Nov Dec 2002 Total

PENNZOIL EXPLORATION & PRODUCTION CO.

MILE BUTTE 36-42 SENE 36-147-103 F#: 7680 SOW: PNA C-O: 89682 C-W: 93422 C-G: 243635 COMP: 1/14/1981

PROSPECTIVE INVESTMENT & TRADING CO., LTD.

FEDERAL RIVET 6-4 SWSE 6-146-102 F#: 12538 SOW: DRY C-O: 236 C-W: 0 C-G: 0 COMP: 3/6/1989

FEDERAL RIVET 6-5 NESW 6-146-102 F#: 13399 SOW: AL C-O: 87515 C-W: 60984 C-G: 105340 COMP: 8/12/1993

R&LU: 0 0 1 29 3 17 4 30 3 42 4 0 4 0 3 37 2 0 1 0 0 0 0 0 155

Spacing: S2* 40 219 185 0 174 379 109 64 139 0 0 0 0 1309

0 0 0 0 0 0 0 0 0 0 0 0 0 0

FEDERAL RIVET 6-7 NESW 6-146-102 F#: 13787 SOW: SI C-O: 6714 C-W: 35514 C-G: 11228 COMP: 12/8/1995

R&LU: 0

Spacing: S2* 0 0 0 0 0 0 0 0 0 0 0 0 0 0

0 0 0 0 0 0 0 0 0 0 0 0 0 0

FEDERAL RIVET 6-6 SWNE 6-146-102 F#: 13796 SOW: PNA C-O: 8408 C-W: 8226 C-G: 8927 COMP: 10/30/1995

SAMEDAN OIL CORPORATION

FEDERAL RIVET 6 1-X SWNE 6-146-102 F#: 9501 SOW: PNA C-O: 92724 C-W: 17322 C-G: 104179 COMP: 9/28/1982

FEDERAL RIVET 6-2 NESW 6-146-102 F#: 9811 SOW: PNA C-O: 131743 C-W: 134799 C-G: 200542 COMP: 4/25/1983

Pool Totals: Oil 2818 2514 2395 2677 2684 2089 2500 2686 2550 2795 2512 2762 30982

Wells: 20 Wtr 2011 2098 2195 1993 2166 2031 1854 2036 2052 2013 1784 1998 24231

Gas 5352 5175 4631 4809 5751 4986 5268 5423 5281 6117 5462 5721 63976

PIERRE CREEK - SILURIAN

MCKENZIE

MERIDIAN OIL, INC.

MOI 34-17 SWSE 17-146-102 F#: 11869 SOW: DRY C-O: 194 C-W: 0 C-G: 0 COMP: 5/28/1992

PIERRE CREEK - STONEWALL

MCKENZIE

NANCE PETROLEUM CORPORATION

PIERRE CREEK 41-7 NENE 7-146-102 F#: 11359 SOW: PNA C-O: 61578 C-W: 11860 C-G: 116776 COMP: 9/15/1989

PIERRE CREEK FEDERAL 14-30 SWSW 30-147-102 F#: 12238 SOW: AL C-O: 5985 C-W: 6006 C-G: 18053 COMP: 4/21/2000

R&LU: 320 0 0 0 0 0 0 0 53 1 0 0 7 25 6 13 0 0 0 0 0 0 0 0 66

Spacing: SW 0 0 0 0 0 0 0 0 0 0 0 0 0 0

0 3 0 10 43 0 0 244 0 0 0 0 300

PROSPECTIVE INVESTMENT & TRADING CO., LTD.

FEDERAL RIVET 6-4 SWSE 6-146-102 F#: 12538 SOW: PNA C-O: 157 C-W: 90 C-G: 628 COMP: 3/6/1989

FEDERAL RIVET 6-6 SWNE 6-146-102 F#: 13796 SOW: PNA C-O: 8460 C-W: 14276 C-G: 7096 COMP: 7/30/1996

SAMEDAN OIL CORPORATION

FEDERAL RIVET 6 1-X SWNE 6-146-102 F#: 9501 SOW: PNA C-O: 108103 C-W: 95450 C-G: 125320 COMP: 7/16/1988

Pool Totals: Oil 0 0 0 0 53 0 7 6 0 0 0 0 66

Wells: 5 Wtr 0 0 0 0 0 0 0 0 0 0 0 0 0

Gas 0 3 0 10 43 0 0 244 0 0 0 0 300

PLAZA - MADISON

MOUNTRAIL

BOW PETROLEUM, INC. OF COLORADO

ANDERSON 1 SESW 5-152-88 F#: 12848 SOW: SI C-O: 115475 C-W: 87434 C-G: 60821 COMP: 8/1/1990

R&LU: 0

Spacing: SSW 0 0 0 0 0 0 0 0 0 0 0 0 0 0

0 0 0 0 0 0 0 0 0 0 0 0 0 0

ANDERSON 2 NESW 5-152-88 F#: 12849 SOW: AL C-O: 121298 C-W: 129804 C-G: 63882 COMP: 8/29/1990

R&LU: 1626 334 27 0 0 194 26 173 30 142 31 165 30 180 31 86 16 177 30 143 31 134 29 30 31 1758

Spacing: NSW 1620 0 1930 1505 1205 1613 1600 1360 1800 1860 1620 1670 17783

0 0 0 0 0 0 0 0 0 0 0 0 0

SKARSGARD 1 NENW 8-152-88 F#: 12982 SOW: PNA C-O: 19330 C-W: 20525 C-G: 15839 COMP: 9/10/1990

LESTER 1 SENW 5-152-88 F#: 12989 SOW: F C-O: 48602 C-W: 9182 C-G: 20685 COMP: 10/3/1990

R&LU: 2248 180 31 204 28 130 31 180 30 194 31 162 30 179 31 214 31 145 30 191 30 171 27 231 30 2181

Spacing: SNW 100 50 116 129 80 114 101 87 111 75 112 108 1183

0 0 0 0 0 0 0 0 0 0 0 0 0

Operator-Lease	Jan	Feb	Mar	Apr	May	Jun	Jul	Aug	Sep	Oct	Nov	Dec	2002 Total
JOHNSON 1			NESE 6-152-88	F#: 13006	SOW: AL	C-O: 100628	C-W: 157075	C-G: 44039	COMP: 10/13/1990				
R&LU: 3134	234 23	154 20	358 31	158 30	300 25	5 1	205 25	400 31	306 30	253 31	272 24	168 31	2813
Spacing: NSE	1310	1426	1860	1164	1145	300	2075	1460	1500	1550	1480	1550	16820
	43	93	181	89	73	0	35	0	0	0	0	0	514
CHESAPEAKE OPERATING, INC.													
HOWE 1			SENE 6-152-88	F#: 13013	SOW: PNA	C-O: 50077	C-W: 50415	C-G: 21075	COMP: 10/27/1990				
PRESIDIO EXPLORATION, INC.													
FLB 34-9			SWSE 9-152-88	F#: 12800	SOW: PNA	C-O: 3231	C-W: 66938	C-G: 348	COMP: 2/11/1990				
BYRNE 41-20			NENE 20-152-88	F#: 12855	SOW: PNA	C-O: 593	C-W: 4649	C-G: 1184	COMP: 4/9/1990				
SPLETSTOSER 43-17			NESE 17-152-88	F#: 12857	SOW: PNA	C-O: 12	C-W: 48	C-G: 0	COMP: 6/9/1990				
JOHNSON 12-22			SWNW 22-152-88	F#: 12926	SOW: PNA	C-O: 808	C-W: 3572	C-G: 0	COMP: 7/13/1990				
SPLETSTOSER 22-6			SENE 6-152-88	F#: 13095	SOW: PNA	C-O: 1567	C-W: 14728	C-G: 2549	COMP: 1/22/1991				
SLAWSON EXPLORATION COMPANY, INC.													
NIGHTTRAIN 1-15			SESE 15-152-88	F#: 13601	SOW: PNA	C-O: 229	C-W: 10324	C-G: 0	COMP: 10/29/1993				
TOM BROWN, INC.													
LARSON STATE 41-22			NENE 22-152-88	F#: 13109	SOW: PNA	C-O: 28679	C-W: 202739	C-G: 13725	COMP: 3/6/1991				
TURTLE MOUNTAIN GAS & OIL, INC.													
LIEN 1-8			NENE 8-152-88	F#: 12684	SOW: PNA	C-O: 78820	C-W: 22379	C-G: 33476	COMP: 7/29/1989				
R&LU: 319	0 0	0 0	0 0	0 0	0 0	0 0	0 0	0 0	0 0	0 1			0
Spacing: NNE	0	0	0	0	0	0	0	0	0	0			0
	0	0	0	0	0	0	0	0	0	0			0
LIEN 2-8			SENE 8-152-88	F#: 12753	SOW: PNA	C-O: 185417	C-W: 53880	C-G: 85941	COMP: 11/15/1989				
R&LU: 232	0 0	0 0	0 0	0 0	0 0	0 0	0 0	0 0	0 0	5 1			5
Spacing: SNE	0	0	0	0	0	0	0	0	0	0			0
	0	0	0	0	0	0	0	0	0	0			0
WHITING PETROLEUM CORPORATION													
SPLETSTOSER 43-8			NESE 8-152-88	F#: 12799	SOW: AL	C-O: 64290	C-W: 54800	C-G: 68021	COMP: 1/13/1990				
R&LU: 680	78 27	61 26	74 29	88 29	81 26	0 30	133 20	0 4	0 0	0 26	49 15	8 23	572
Spacing: NSE	920	837	923	958	990	865	941	140	0	0	1731	53	8358
	27	26	29	29	208	248	176	0	0	0	45	69	857
HOWE 12-9			SWNW 9-152-88	F#: 12822	SOW: SI	C-O: 42010	C-W: 150723	C-G: 70794	COMP: 2/25/1990				
R&LU: 0	0 0	0 0	0 0	0 0	0 0	0 0	0 0	0 0	0 0	0 0	0 0	0 0	0
Spacing: SNW	0	0	0	0	0	0	0	0	0	0	0	0	0
	0	0	0	0	0	0	0	0	0	0	0	0	0
VAN EECKHOUT 34-5			SWSE 5-152-88	F#: 12980	SOW: AL	C-O: 133105	C-W: 174169	C-G: 96864	COMP: 9/8/1990				
R&LU: 2492	171 31	165 28	171 29	170 30	194 31	214 30	222 31	220 31	202 30	205 31	231 30	210 31	2375
Spacing: SSE	1593	1331	1462	1585	1419	1464	1694	1680	1610	1362	1730	1685	18615
	124	112	116	120	124	120	124	124	90	72	90	93	1309
VAN EECKHOUT 33-5			NWSE 5-152-88	F#: 13008	SOW: SI	C-O: 27018	C-W: 6260	C-G: 31112	COMP: 11/20/1990				
R&LU: 0	0 0	0 0	0 0	0 0	0 0	0 0	0 0	0 0	0 0	0 0	0 0	0 0	0
Spacing: NSE	0	0	0	0	0	0	0	0	0	0	0	0	0
	0	0	0	0	0	0	0	0	0	0	0	0	0
PLAZA - MADISON UNIT													
WHITING PETROLEUM CORPORATION													
VAN EECKHOUT 21-16			NENW 16-152-88	F#: 12625	SOW: AL	C-O: 153653	C-W: 154525	C-G: 103149	COMP: 5/21/1989				
R&LU: 2429	197 31	182 28	196 31	190 30	209 31	194 30	198 31	209 31	194 30	219 31	204 30	218 31	2410
Spacing: U	1663	1494	1658	1528	1624	1466	1717	1546	1651	1349	1618	1715	19029
	310	224	248	240	248	240	248	248	90	93	90	93	2372
STATE 32-16			SWNE 16-152-88	F#: 12654	SOW: AL	C-O: 248360	C-W: 83430	C-G: 148391	COMP: 6/25/1989				
R&LU: 1227	94 31	83 28	92 31	83 30	86 31	84 30	258 31	98 31	95 30	78 31	79 30	102 31	1232
Spacing: U	1605	1451	1489	1419	1450	1593	1716	1576	1483	1308	1627	1693	18410
	310	280	310	300	0	0	0	74	28	22	22	28	1374

Operator-Lease	Jan	Feb	Mar	Apr	May	Jun	Jul	Aug	Sep	Oct	Nov	Dec	2002 Total
STATE 43-16			NESE 16-152-88	F#: 12674	SOW: AL	C-O: 137802	C-W: 15806	C-G: 87356	COMP: 6/1/1990				
R&LU: 6710	628 31	554 28	614 31	579 30	598 31	553 28	408 7	556 31	540 30	564 31	557 30	564 31	6715
Spacing: U	171	154	238	227	227	175	46	216	204	115	116	185	2074
	265	326	501	392	739	730	625	422	154	164	158	155	4631
B & K STATE 23-16			NESW 16-152-88	F#: 12675	SOW: AL	C-O: 284561	C-W: 162043	C-G: 187776	COMP: 7/15/1989				
R&LU: 615	81 30	72 28	38 12	31 15	85 27	66 30	25 20	0 31	0 0	0 17	0 0	0 0	398
Spacing: U	2643	2466	2576	2260	2962	2337	1530	100	0	0	0	0	16874
	0	0	0	0	0	0	0	0	0	0	0	0	0
STATE 34-16			SWSE 16-152-88	F#: 12681	SOW: AL	C-O: 386660	C-W: 42191	C-G: 217734	COMP: 8/2/1989				
R&LU: 9104	740 31	648 28	716 31	720 30	769 31	761 30	796 29	802 31	770 30	714 29	849 30	863 31	9148
Spacing: U	593	521	556	635	562	278	585	440	604	508	616	706	6604
	375	260	402	430	474	496	347	477	311	301	311	322	4506
KOK 32-21			SWNE 21-152-88	F#: 12724	SOW: AL	C-O: 226388	C-W: 38002	C-G: 135772	COMP: 10/18/1989				
R&LU: 2704	235 31	207 27	222 31	216 30	210 31	199 30	196 31	200 31	193 30	246 31	185 30	182 30	2491
Spacing: U	626	619	644	630	640	681	681	691	672	652	665	669	7870
	124	108	124	120	248	240	248	248	210	217	210	210	2307
VAN EECKHOUT 23-9			NESW 9-152-88	F#: 12725	SOW: SI	C-O: 67790	C-W: 24609	C-G: 60713	COMP: 11/4/1989				
R&LU: 0	0 0	0 0	0 0	0 0	0 0	0 0	0 0	0 0	0 0	0 0	0 0	0 0	0
Spacing: U	0	0	0	0	0	0	0	0	0	0	0	0	0
	0	0	0	0	0	0	0	0	0	0	0	0	0
B & K STATE 14-16			SWSW 16-152-88	F#: 12819	SOW: TA	C-O: 26085	C-W: 6755	C-G: 16136	COMP: 2/10/1990				
R&LU: 0	0 0	0 0	0 0	0 0	0 0	0 0	0 0	0 0	0 0	0 0	0 0	0 0	0
Spacing: U	0	0	0	0	0	0	0	0	0	0	0	0	0
	0	0	0	0	0	0	0	0	0	0	0	0	0
LIEN 14-9			SWSW 9-152-88	F#: 12821	SOW: AL	C-O: 109213	C-W: 80230	C-G: 103193	COMP: 3/11/1990				
R&LU: 983	125 29	84 28	76 28	91 30	93 30	88 30	84 28	95 31	81 30	80 31	78 30	82 31	1057
Spacing: U	1475	1109	1166	1137	1310	1149	1150	1203	1236	1279	1225	1153	14592
	29	28	28	30	180	180	174	186	90	93	90	93	1201
PROVIDENT LIFE 43-21			NESE 21-152-88	F#: 12842	SOW: AL	C-O: 71294	C-W: 230136	C-G: 67468	COMP: 5/9/1990				
R&LU: 3080	269 31	255 24	256 31	245 30	247 31	239 30	235 28	242 31	236 30	242 31	241 30	243 31	2950
Spacing: U	0	149	25	42	28	0	0	180	11	21	20	55	531
	31	24	31	30	240	240	488	248	90	93	90	93	1698
VAN EECKHOUT 12-16			SWNW 16-152-88	F#: 12843	SOW: SI	C-O: 178689	C-W: 119984	C-G: 108588	COMP: 3/22/1990				
R&LU: 0	0 0	0 0	0 0	0 0	0 0	0 0	0 0	0 0	0 0	0 0	0 0	0 0	0
Spacing: U	0	0	0	0	0	0	0	0	0	0	0	0	0
	0	0	0	0	0	0	0	0	0	0	0	0	0
B & K STATE 21-21			NENW 21-152-88	F#: 12844	SOW: SI	C-O: 102768	C-W: 44576	C-G: 82285	COMP: 5/11/1990				
R&LU: 0	0 0	0 0	0 0	0 0	0 0	0 0	0 0	0 0	0 0	0 0	0 0	0 0	0
Spacing: U	0	0	0	0	0	0	0	0	0	0	0	0	0
	0	0	0	0	0	0	0	0	0	0	0	0	0
KOK 41-21			NENE 21-152-88	F#: 12856	SOW: AL	C-O: 125015	C-W: 4750	C-G: 98961	COMP: 7/21/1990				
R&LU: 10331	912 30	800 28	853 31	874 30	860 31	857 30	862 31	890 31	850 30	845 31	917 30	908 31	10428
Spacing: U	31	46	14	0	17	0	0	170	10	150	14	13	465
	190	421	413	285	478	482	324	484	378	391	378	391	4615
Unit Totals: Oil	3281	2885	3063	3029	3157	3041	3062	3092	2959	2988	3110	3162	36829
Wells: 13 Wtr	8807	8009	8366	7878	8820	7679	7425	6122	5871	5382	5901	6189	86449
Gas	1634	1671	2057	1827	2607	2608	2454	2387	1351	1374	1349	1385	22704
Pool Totals: Oil	4278	3469	3990	3798	4068	3587	3981	4012	3789	3785	3967	3809	46533
Wells: 32 Wtr	14350	11653	14657	13219	13659	12035	13836	10849	10892	10229	12574	11255	149208
Gas	1828	1902	2383	2065	3012	2976	2789	2511	1441	1446	1484	1547	25384

PLEASANT - MADISON
GREAT AMERICAN EXPLORATION, INC.

RENVILLE

LULA STEWART 1 NWNE 13-163-87 F#: 5752 SOW: PNA C-O: 18 C-W: 390 C-G: 0 COMP: 2/5/1976

PLEASANT - MADISON
Annual Production by Well: 363

Operator-Lease	Jan	Feb	Mar	Apr	May	Jun	Jul	Aug	Sep	Oct	Nov	Dec	2002 Total												
PLEASANT - MADISON UNIT																									
BERENERGY CORPORATION																									
AARHUS 4-12			NWNW 12-163-87	F#: 5485	SOW: AL	C-O: 131743	C-W: 854934	C-G: 7299	COMP: 10/23/1974																
R&LU: 1615	150	30	129	28	152	31	100	25	140	31	149	30	144	31	137	29	133	30	122	31	98	30	111	31	1565
Spacing: U	4240	4280	4803	3855	5129	3909	3982	4208	4505	4910	5230	4212	53263												
	0	0	0	0	0	0	0	0	0	0	0	0	0												
AARHUS 16-2			SESE 2-163-87	F#: 5565	SOW: AL	C-O: 109064	C-W: 1515517	C-G: 1680	COMP: 2/22/1975																
R&LU: 1717	140	27	123	28	176	31	125	26	143	28	115	23	153	31	150	30	142	30	148	31	138	29	145	31	1698
Spacing: U	11733	13162	14770	12330	14246	9216	12245	12493	13854	15099	15547	12953	157648												
	0	0	0	0	0	0	0	0	0	0	0	0	0												
AARHUS 6-12			SENEW 12-163-87	F#: 5573	SOW: AL	C-O: 207000	C-W: 948593	C-G: 24279	COMP: 2/20/1975																
R&LU: 1308	121	30	102	28	122	31	116	30	111	31	100	28	120	31	106	28	106	30	97	31	79	30	88	31	1268
Spacing: U	5370	5422	6084	5860	6497	4622	5044	5146	5707	6220	6625	5336	67933												
	0	0	0	0	0	0	0	0	0	0	0	0	0												
KNUTSON 12-1			NWSW 1-163-87	F#: 5587	SOW: AL	C-O: 145631	C-W: 836581	C-G: 10906	COMP: 4/11/1975																
R&LU: 1468	128	30	100	28	142	31	124	30	126	31	123	30	121	31	122	30	116	30	116	30	117	30	119	31	1454
Spacing: U	3427	3460	3883	3740	4146	3160	3219	3519	3642	3841	4228	3405	43670												
	0	0	0	0	0	0	0	0	0	0	0	0	0												
KNUTSON 8-2			SENE 2-163-87	F#: 5592	SOW: AL	C-O: 108041	C-W: 342189	C-G: 7218	COMP: 4/23/1975																
R&LU: 1330	115	30	91	28	129	31	112	30	115	31	111	30	110	31	106	29	105	30	110	31	105	30	108	31	1317
Spacing: U	1201	1213	1361	1311	1453	1108	1128	1192	1277	1391	1482	1194	15311												
	0	0	0	0	0	0	0	0	0	0	0	0	0												
BRUCE 8-12			SENE 12-163-87	F#: 5603	SOW: TA	C-O: 44101	C-W: 89035	C-G: 0	COMP: 6/26/1975																
R&LU: 0	0	0	0	0	0	0	0	0	0	0	0	0	0	0	0	0	0	0	0	0	0	0	0	0	0
Spacing: U	0	0	0	0	0	0	0	0	0	0	0	0	0												
	0	0	0	0	0	0	0	0	0	0	0	0	0												
BRUCE 2-12			NWNE 12-163-87	F#: 5604	SOW: PNA	C-O: 83502	C-W: 94313	C-G: 0	COMP: 6/15/1975																
BRUCE 16-1			SESE 1-163-87	F#: 5634	SOW: PNA	C-O: 34782	C-W: 48942	C-G: 1321	COMP: 6/26/1975																
BOYLE 12-6			NWSW 6-163-86	F#: 5643	SOW: TAO	C-O: 21263	C-W: 269255	C-G: 1650	COMP: 8/9/1975																
R&LU: 0	0	0	0	0	0	0	0	0	0	0	0	0	0	0	0	0	0	0	0	0	0	0	0	0	0
Spacing: U	0	0	0	0	0	0	0	0	0	0	0	0	0												
	0	0	0	0	0	0	0	0	0	0	0	0	0												
KNUTSON 6-1			SENEW 1-163-87	F#: 5650	SOW: AL	C-O: 140362	C-W: 455234	C-G: 12395	COMP: 9/28/1975																
R&LU: 1444	128	29	53	17	124	26	119	26	137	31	128	30	125	31	127	30	120	30	125	31	121	30	123	31	1430
Spacing: U	1571	996	1544	1537	1966	1499	1526	1669	1727	1882	2005	1615	19537												
	0	0	0	0	0	0	0	0	0	0	0	0	0												
KNUTSON 8-1			SENE 1-163-87	F#: 5686	SOW: AL	C-O: 147900	C-W: 430663	C-G: 8984	COMP: 11/19/1975																
R&LU: 1619	140	30	110	28	156	31	136	30	139	31	135	30	133	31	135	30	127	30	133	31	128	30	131	31	1603
Spacing: U	2014	2033	2282	2198	2436	1857	1891	2068	2140	2332	2484	2001	25736												
	0	0	0	0	0	0	0	0	0	0	0	0	0												
BRUCE 10-1			NWSE 1-163-87	F#: 5687	SOW: AL	C-O: 121509	C-W: 449643	C-G: 3483	COMP: 9/17/1975																
R&LU: 2935	272	30	231	28	219	27	288	30	243	30	249	30	260	31	255	30	230	29	223	31	177	30	199	31	2846
Spacing: U	2756	2782	0	3007	3226	2541	2588	2829	2831	3192	6952	2738	35442												
	0	0	0	0	0	0	0	0	0	0	0	0	0												
KNUTSON 2-1			NWNE 1-163-87	F#: 5719	SOW: AL	C-O: 159881	C-W: 458167	C-G: 8703	COMP: 10/4/1975																
R&LU: 2852	248	30	194	28	276	31	240	30	246	31	239	30	235	31	238	30	225	30	225	30	228	30	231	31	2825
Spacing: U	3604	3638	4083	3933	4360	3323	3385	3700	3830	4039	4446	3581	45922												
	0	0	0	0	0	0	0	0	0	0	0	0	0												
KNUTSON 4-1			NWNW 1-163-87	F#: 5760	SOW: AL	C-O: 101104	C-W: 265917	C-G: 37701	COMP: 12/20/1975																
R&LU: 1515	128	29	104	28	147	31	128	30	131	31	123	29	125	31	127	30	120	30	125	31	121	30	123	31	1502
Spacing: U	786	820	921	887	983	724	763	834	864	941	1002	807	10332												
	0	0	0	0	0	0	0	0	0	0	0	0	0												

Operator-Lease	Jan	Feb	Mar	Apr	May	Jun	Jul	Aug	Sep	Oct	Nov	Dec	2002 Total
ZINKE & TRUMBO, INC.													
L. M. STENEHJEM	1			SENW 10-151-100	F#: 9662	SOW: AL	C-O: 75994	C-W: 41791	C-G: 103519	COMP: 12/16/1982			
R&LU: 4470	399 31	367 28	398 31	369 30	390 31	378 30	400 31	366 30	385 28	421 27	379 30	382 31	4634
Spacing: W2*	300	237	295	297	275	273	275	232	208	245	295	272	3204
	569	481	514	471	531	510	524	527	468	368	365	373	5701
WESTHOMA "A"	1			NWSE 17-151-100	F#: 12164	SOW: AL	C-O: 145343	C-W: 363543	C-G: 227051	COMP: 1/29/1988			
R&LU: 28356	392 19	1251 27	1777 31	1354 26	2467 28	3339 28	3367 31	3158 31	2920 30	3205 31	2697 30	2697 31	28624
Spacing: ICO	6310	10447	12158	12105	21899	25419	25033	23158	22201	25083	20332	20396	224541
	367	1469	1927	1987	3217	3191	3118	2884	2779	2752	2390	2252	28333
STATE OF ND "J"	1			SWNW 16-151-100	F#: 12433	SOW: AL	C-O: 153838	C-W: 150601	C-G: 201055	COMP: 7/1/1988			
R&LU: 16081	1663 31	1425 25	1568 31	1183 24	1539 31	1307 29	330 11	1786 31	1544 30	1063 29	1370 27	1343 31	16121
Spacing: SEC	2233	1793	2106	1716	1873	1617	2216	4401	3040	2197	2280	2504	27976
	1804	1313	1404	1160	1108	996	493	1588	2021	1574	1291	1739	16491
GABRIEL 1-21H				S2SW 21-151-100	F#: 14752	SOW: AL	C-O: 146688	C-W: 668001	C-G: 63569	COMP: 11/26/1997			
R&LU: 23071	2006 31	1883 28	2147 31	1836 30	2097 31	1992 30	2036 31	1980 31	1683 30	1375 31	1985 30	2004 31	23024
Spacing: SEC	12050	11357	13036	11825	12613	13235	13294	14106	12027	9638	11082	12328	146591
	1232	1110	1312	1060	1175	1116	1202	1131	906	1068	1431	1509	14252
HEINZ 17-12H				NWSW 17-151-100	F#: 14892	SOW: AL	C-O: 26433	C-W: 304127	C-G: 100	COMP: 2/7/1999			
R&LU: 6435	752 29	378 28	695 31	445 30	659 31	733 29	62 9	169 25	464 28	838 30	632 30	583 31	6410
Spacing: W2	7059	8072	8255	6040	8521	8666	5312	8932	8735	9449	8165	8062	95268
	0	0	0	0	0	0	0	0	0	0	0	0	0
BRUINS 1-28				NWNW 28-151-100	F#: 15361	SOW: AL	C-O: 220	C-W: 0	C-G: 0	COMP: 2/7/1999			
R&LU: 220												220 0	220
Spacing: W2												0	0
												0	0
Pool Totals: Oil	5393	5498	6585	5380	7313	7905	6321	7586	7114	7055	7181	7284	80615
Wells: 8 Wtr	28067	32155	35850	32190	45436	49437	46286	51003	46326	46762	42345	43661	499518
Gas	4212	4577	5157	4910	6477	6070	5406	6198	6237	5831	5557	5978	66610

POE - RED RIVER

MCKENZIE

APACHE CORPORATION

HYSTAD 15-2 SWSE 2-151-100 F#: 8977 SOW: PNA C-O: 101570 C-W: 11199 C-G: 1913526 COMP: 2/2/1982

BURNETT ENERGY INC.

L. M. STENEHJEM 2 SWNE 10-151-100 F#: 11980 SOW: PNA C-O: 154666 C-W: 17523 C-G: 1484609 COMP: 8/2/1986

EXETER EXPLORATION CO.

HYSTAD 11-31 NESW 31-152-99 F#: 8788 SOW: PNA C-O: 6868 C-W: 14658 C-G: 91302 COMP: 12/22/1981

STATE OF NORTH DAKOTA 16-36 SESE 36-152-100 F#: 9283 SOW: PNA C-O: 23657 C-W: 11602 C-G: 149081 COMP: 3/7/1982

ZINKE & TRUMBO, INC.

L. M. STENEHJEM 1 SENW 10-151-100 F#: 9662 SOW: PNA C-O: 272264 C-W: 26811 C-G: 3323664 COMP: 9/22/1982

POKER JIM - BAKKEN

MCKENZIE

ANR PRODUCTION COMPANY

USA 21-8-58 NENW 8-146-103 F#: 7320 SOW: PNA C-O: 98 C-W: 0 C-G: 129 COMP: 7/20/1990

BURLINGTON NORTHERN 33-7 NWSE 7-146-103 F#: 8481 SOW: PNA C-O: 2986 C-W: 9343 C-G: 359 COMP: 4/3/1982

GRIFFON & ASSOCIATES, L.L.C.

POKER JIM STATE 1 NENW 16-146-103 F#: 13527 SOW: F C-O: 10173 C-W: 558 C-G: 335 COMP: 8/31/1993

R&LU: 1443 53 2 48 2 46 2 57 3 55 2 50 2 70 2 47 2 133 3 550 26 172 22 260 19 1541

Spacing: SEC 0 0 0 0 0 0 0 0 0 0 417 0 75 492

0 0 0 0 0 0 0 0 0 0 130 110 95 335

POKER JIM FED. COM. 2 SWSE 8-146-103 F#: 13539 SOW: PNA C-O: 10297 C-W: 432 C-G: 0 COMP: 9/28/1993

HILLIARD OIL & GAS, INC.

11-146-103 BURLINGTON NORTHERN 1 SENW 11-146-103 F#: 7973 SOW: DRY C-O: 978 C-W: 0 C-G: 0 COMP: 6/12/1982

MERIDIAN OIL, INC.

MOI 43-11H NESE 11-146-103 F#: 12559 SOW: DRY C-O: 230 C-W: 0 C-G: 30 COMP: 9/5/1991

Operator-Lease	Jan	Feb	Mar	Apr	May	Jun	Jul	Aug	Sep	Oct	Nov	Dec	2002 Total
----------------	-----	-----	-----	-----	-----	-----	-----	-----	-----	-----	-----	-----	------------

WHITING PETROLEUM CORPORATION

MOI POKER JIM	31-19H			NWNE 19-146-103	F#: 13729	SOW: AL	C-O: 45968	C-W: 427	C-G: 8397	COMP: 2/4/1995			
R&LU: 3644	353 31	304 28	329 30	340 30	321 31	256 19	274 22	302 31	296 30	308 31	296 29	317 31	3696
Spacing: SEC	0	0	0	0	0	0	80	0	0	0	0	0	80
	59	52	57	61	63	39	45	61	61	310	280	310	1398
Pool Totals: Oil	406	352	375	397	376	306	344	349	429	858	468	577	5237
Wells: 7 Wtr	0	0	0	0	0	0	80	0	0	417	0	75	572
Gas	59	52	57	61	63	39	45	61	61	440	390	405	1733

POKER JIM - DUPEROW

MCKENZIE

GAS PRODUCING ENTERPRISES, INC.

GPE-ALAQ 5-146-103 BN 1 NWSE 5-146-103 F#: 6894 SOW: PNA C-O: 44578 C-W: 73640 C-G: 31745 COMP: 9/21/1979

POKER JIM - MADISON

MCKENZIE

ANR PRODUCTION COMPANY

USA 12-4-24				SWNW 4-146-103	F#: 6781	SOW: PNA	C-O: 183313	C-W: 590567	C-G: 131503	COMP: 12/10/1979
USA 34-10-46				SWSE 10-146-103	F#: 7217	SOW: PNA	C-O: 763	C-W: 1908	C-G: 2203	COMP: 2/9/1980
USA 21-8-58				NENW 8-146-103	F#: 7320	SOW: PNA	C-O: 87211	C-W: 180616	C-G: 49159	COMP: 5/14/1980
USA 41-18-96				NENE 18-146-103	F#: 7812	SOW: PNA	C-O: 23833	C-W: 26552	C-G: 8846	COMP: 1/10/1981
USA 43-6-117				NESE 6-146-103	F#: 8238	SOW: PNA	C-O: 37779	C-W: 57822	C-G: 11326	COMP: 7/9/1981
USA 31-4-118				NWNE 4-146-103	F#: 8438	SOW: PNA	C-O: 3168	C-W: 48422	C-G: 7145	COMP: 5/16/1981
BURLINGTON NORTHERN	33-7			NWSE 7-146-103	F#: 8481	SOW: PNA	C-O: 22509	C-W: 53178	C-G: 5985	COMP: 4/14/1983

BOB DENNIS

BN (POKER JIM) 1-9 SESE 9-146-103 F#: 6527 SOW: PNA C-O: 174220 C-W: 305951 C-G: 102173 COMP: 6/23/1978

BURLINGTON RESOURCES OIL & GAS COMPANY LP

BURLINGTON NORTHERN 13-5 NESW 5-146-103 F#: 9220 SOW: PNA C-O: 39730 C-W: 152554 C-G: 33077 COMP: 10/24/1982

CHASE PETROLEUM LTD.

MITTEN 12-10 SWNW 10-146-103 F#: 6747 SOW: PNA C-O: 146662 C-W: 902505 C-G: 96375 COMP: 9/29/1979

GAS PRODUCING ENTERPRISES, INC.

GPE-ALAQ 15-146-103 BN 1 NWNW 15-146-103 F#: 6620 SOW: PNA C-O: 67454 C-W: 383750 C-G: 52603 COMP: 10/19/1978

STATE 16-146-103 1 NWNE 16-146-103 F#: 6831 SOW: PNA C-O: 8923 C-W: 58931 C-G: 9735 COMP: 5/16/1979

GPE-ALAQ 5-146-103 BN 1 NWSE 5-146-103 F#: 6894 SOW: PNA C-O: 3086 C-W: 16389 C-G: 1423 COMP: 4/1/1984

GRIFFON & ASSOCIATES, L.L.C.

POKER JIM FED. COM.	2			SWSE 8-146-103	F#: 13539	SOW: PNA	C-O: 1365	C-W: 24081	C-G: 125	COMP: 6/15/2000			
R&LU: 0	0 0	0 0	0 0	0 0	0 0	0 0	0 0	0 0	0 0	0 0	0 0	0 0	0
Spacing: SE	0	0	0	0	0	0	0	0	0	0	0	0	0
	0	0	0	0	0	0	0	0	0	0	0	0	0

TITAN OIL, INC.

RIVET	1			SWSW 10-146-103	F#: 6643	SOW: SI	C-O: 242984	C-W: 2205411	C-G: 156404	COMP: 12/26/1978			
R&LU: 0	0 0	0 0	0 0	0 0	0 0	0 0	0 0	0 0	0 0	0 0	0 0	0 0	0
Spacing: SW	0	0	0	0	0	0	0	0	0	0	0	0	0
	0	0	0	0	0	0	0	0	0	0	0	0	0

Pool Totals: Oil	0	0	0	0	0	0	0	0	0	0	0	0	0
Wells: 15 Wtr	0	0	0	0	0	0	0	0	0	0	0	0	0
Gas	0	0	0	0	0	0	0	0	0	0	0	0	0

POKER JIM - RED RIVER

MCKENZIE

CONOCO INC.

BURLINGTON 1 SENW 9-146-103 F#: 5002 SOW: PNA C-O: 193768 C-W: 66469 C-G: 30358 COMP: 3/10/1971

TITAN OIL, INC.

STATE 1-16 SWD NENE 16-146-103 F#: 5086 SOW: PNA C-O: 60 C-W: 1323 C-G: 0 COMP: 6/9/1972

Operator-Lease	Jan	Feb	Mar	Apr	May	Jun	Jul	Aug	Sep	Oct	Nov	Dec	2002 Total
PORTAL - MADISON						BURKE							
BALLANTYNE OIL													
SWENSON "B" 1			NESE 7-163-91	F#: 5950	SOW: AL	C-O: 35773	C-W: 25115	C-G: 133133	COMP: 11/27/1976				
R&LU: 1383	0 0	0 0	0 0	0 0	23 10	0 0	74 5	398 22	278 26	188 31	167 30	153 31	1281
Spacing: SE	0	0	0	0	0	0	152	185	160	160	163	150	970
	0	0	0	0	0	0	83	1222	641	467	358	321	3092
BRATSBURG 23-2			NESW 2-163-92	F#: 10051	SOW: AL	C-O: 39636	C-W: 96585	C-G: 171420	COMP: 5/19/1983				
R&LU: 1067	131 31	54 28	111 31	70 30	73 31	71 30	65 30	81 31	72 30	78 31	73 30	125 31	1004
Spacing: SW	412	308	415	370	575	255	588	402	382	354	192	375	4628
	0	0	0	0	0	0	0	0	0	0	0	0	0
COLUMBUS PRODUCTION, INC.													
IRENE E. PROBST 1			NENE 2-163-92	F#: 2548	SOW: AL	C-O: 155010	C-W: 13171	C-G: 159816	COMP: 12/28/1959				
R&LU: 852	72 31	110 28	5 31	137 30	137 31	4 30	106 31	98 31	1 30	83 31	73 30	1 31	827
Spacing: NE	46	56	65	58	61	54	56	68	49	63	29	66	671
	443	651	663	716	778	577	578	739	756	715	314	742	7672
ALVIN C. BRATSBURG C-1			SWNW 7-163-91	F#: 3040	SOW: AL	C-O: 106267	C-W: 2885	C-G: 128214	COMP: 11/28/1961				
R&LU: 2097	55 31	215 28	203 31	305 30	138 31	64 30	161 31	117 31	109 30	236 31	160 30	82 31	1845
Spacing: NW	4	4	4	4	15	4	5	3	4	20	5	4	76
	333	351	345	353	184	320	506	447	330	278	309	328	4084
BRATSBURG 2-C			NENW 7-163-91	F#: 15187	SOW: AL	C-O: 2842	C-W: 646	C-G: 11625	COMP: 11/16/2001				
R&LU: 2344	236 31	218 28	282 31	108 30	192 31	175 30	180 31	159 31	139 30	227 31	183 30	117 31	2216
Spacing: NW	39	27	19	36	41	17	43	14	10	87	136	34	503
	791	801	779	714	761	870	965	739	754	969	1047	1094	10284
CONDOR PETROLEUM, INC.													
SORUM-STATE 12-34			NENW 34-163-91	F#: 8684	SOW: F	C-O: 41795	C-W: 10044	C-G: 286502	COMP: 10/11/1981				
R&LU: 1133	98 31	72 24	93 20	94 30	90 31	86 30	81 31	76 30	83 27	77 24	75 30	92 29	1017
Spacing: NW	27	22	8	25	28	18	8	27	6	22	17	32	240
	1136	947	1142	1022	762	1400	1158	1163	863	867	809	999	12268
DAKOTA OIL CO.													
R. M. HANSEN 1			SWNE 1-163-92	F#: 2415	SOW: PNA	C-O: 49017	C-W: 2944	C-G: 5259	COMP: 8/6/1959				
J. J. ABRAHAM 1			SWSW 36-164-92	F#: 2565	SOW: PNA	C-O: 30615	C-W: 2596	C-G: 3555	COMP: 2/1/1960				
JOHN RUPPERT 1			NWSE 34-164-92	F#: 2651	SOW: PNA	C-O: 10306	C-W: 1344	C-G: 27	COMP: 8/6/1960				
DAKOTA WEST PUMPING, INC.													
BISSEL-BANK OF NORTH DAKOTA 1			SWNE 32-163-91	F#: 3152	SOW: F	C-O: 97670	C-W: 38293	C-G: 160637	COMP: 6/8/1962				
R&LU: 327	30 31	30 28	50 31	31 30	28 31	35 30	64 31	28 31	5 5	0 0	5 2	90 31	396
Spacing: NE	15	10	15	12	15	18	16	15	3	0	3	38	160
	466	378	331	456	446	457	452	384	0	0	0	161	3531
GROVE-BANK OF NORTH DAKOTA 1			NESW 29-163-91	F#: 3174	SOW: AL	C-O: 63346	C-W: 63736	C-G: 150241	COMP: 6/20/1962				
R&LU: 696	18 5	12 5	13 20	10 18	15 20	18 15	69 15	164 31	160 30	35 31	25 12	98 28	637
Spacing: SW	6	6	0	3	6	12	10	40	90	5	45	140	363
	361	187	373	590	350	721	811	1229	1433	511	1166	1040	8772
BISSEL-BANK OF NORTH DAKOTA 2			SWSE 29-163-91	F#: 3231	SOW: AL	C-O: 48355	C-W: 42687	C-G: 59132	COMP: 9/24/1962				
R&LU: 17	2 3	2 4	3 4	3 4	2 3	3 2	0 0	3 4	1 2	0 0	1 7	1 3	21
Spacing: SE	0	0	0	0	0	0	0	0	0	0	0	0	0
	0	0	0	0	0	0	0	0	0	0	0	0	0
DOMESTIC PETROLEUM CORP.													
ADA HAWBACKER 1			NWNW 34-164-92	F#: 3682	SOW: PNA	C-O: 1456	C-W: 962	C-G: 0	COMP: 9/26/1964				
EAGLE OPERATING, INC.													
M. R. SKALICKY 1			SWNW 1-163-92	F#: 2478	SOW: AL	C-O: 171337	C-W: 17375	C-G: 447501	COMP: 11/8/1959				
R&LU: 3641	118 21	565 17	300 18	355 30	345 15	289 20	348 17	327 16	324 16	352 18	262 15	317 16	3902
Spacing: NW	10	17	178	30	15	40	91	16	14	18	15	16	460
	1750	1940	1743	2407	2362	2042	2431	2295	2453	2092	1707	2071	25293
ALVIN BRATSBURG 1			NESE 2-163-92	F#: 2586	SOW: PNA	C-O: 117295	C-W: 10559	C-G: 660302	COMP: 3/30/1960				

Operator-Lease	Jan	Feb	Mar	Apr	May	Jun	Jul	Aug	Sep	Oct	Nov	Dec	2002 Total
PROBST-F.L.B. 1			NENE 30-163-91	F#: 2811	SOW: AL	C-O: 66631	C-W: 19140	C-G: 76603	COMP: 2/7/1961				
R&LU: 421	67 24	46 22	56 31	49 27	65 30	67 30	58 30	16 9	40 29	53 29	53 30	55 31	625
Spacing: NE*	60	164	242	54	120	229	180	158	58	58	60	62	1445
	406	515	400	490	415	570	355	338	298	543	430	466	5226
CARRIE BRATSBERG 1			NESE 19-163-91	F#: 2916	SOW: AL	C-O: 59090	C-W: 23874	C-G: 39862	COMP: 6/22/1961				
R&LU: 210	52 27	45 19	30 19	15 14	35 15	27 15	25 16	23 13	28 17	25 26	22 13	22 13	349
Spacing: SE*	27	79	79	154	15	55	166	13	17	26	13	13	657
	311	732	138	264	247	276	267	197	162	170	234	133	3131
R. GROVES 1			NESE 30-163-91	F#: 2935	SOW: SI	C-O: 102932	C-W: 24448	C-G: 142312	COMP: 8/29/1961				
R&LU: 0	0 0	0 0	0 0	0 0	0 0	0 0	0 0	0 0	0 0	0 0	0 0	0 0	0
Spacing: SE*	0	0	0	0	0	0	0	0	0	0	0	0	0
	0	0	0	0	0	0	0	0	0	0	0	0	0
ANTON NYGAARD 1			SWNW 33-163-91	F#: 3259	SOW: AL	C-O: 90003	C-W: 19407	C-G: 173014	COMP: 1/4/1963				
R&LU: 1039	161 31	76 23	92 7	85 30	78 29	82 28	73 30	76 28	98 28	67 24	93 29	73 25	1054
Spacing: NW	62	46	14	60	58	156	180	56	56	48	58	50	844
	862	751	770	794	719	862	933	939	851	851	870	847	10049
M. SCHELDROP 1			NESW 27-163-91	F#: 3397	SOW: AL	C-O: 65597	C-W: 8457	C-G: 62019	COMP: 7/23/1963				
R&LU: 0	22 7	22 7	22 10	31 8	22 7	25 6	22 6	11 4	0 0	0 0	0 30	0 0	177
Spacing: SW	21	21	30	24	21	18	18	12	0	0	90	0	255
	89	60	57	57	76	67	61	39	56	43	33	36	674
IDA FAAREN 1			SWNW 27-163-91	F#: 3450	SOW: AL	C-O: 31917	C-W: 10050	C-G: 57892	COMP: 11/20/1963				
R&LU: 214	43 22	20 13	23 16	23 14	23 15	20 12	23 18	18 13	20 13	23 14	13 30	8 5	257
Spacing: NW	22	13	16	14	15	12	18	13	13	14	30	5	185
	342	230	251	249	223	438	318	169	321	246	114	152	3053
MAGNA GROGAN 1			SWSE 27-163-91	F#: 3788	SOW: AL	C-O: 55828	C-W: 19757	C-G: 137489	COMP: 4/21/1965				
R&LU: 431	72 31	43 24	47 26	56 30	48 29	43 24	38 25	37 23	46 28	47 28	37 30	40 24	554
Spacing: SE	60	48	112	60	58	48	110	46	56	56	60	48	762
	562	455	609	483	453	686	643	567	510	332	522	545	6367
A. NYGAARD-WILBUR OLSON 1			SWSW 28-163-91	F#: 4003	SOW: AL	C-O: 22340	C-W: 13428	C-G: 3045	COMP: 4/5/1966				
R&LU: 112	13 7	15 7	17 31	15 8	16 10	1 1	17 7	15 7	17 6	28 14	27 30	15 7	196
Spacing: SW	7	7	31	8	130	0	7	7	26	14	30	7	274
	14	14	62	16	20	2	14	14	52	28	26	14	276
M. SCHELDROP 2			SWNE 33-163-91	F#: 5973	SOW: AL	C-O: 51779	C-W: 10121	C-G: 295999	COMP: 12/6/1976				
R&LU: 1559	259 31	82 22	178 31	111 29	102 31	105 29	90 31	45 26	214 25	112 31	94 29	123 31	1515
Spacing: NE	41	96	124	87	124	87	124	105	75	31	87	93	1074
	1725	1473	1631	1448	1399	1447	1527	1348	1578	1523	1483	1320	17902
M. SCHELDROP 3			SWSE 28-163-91	F#: 5995	SOW: AL	C-O: 45679	C-W: 9938	C-G: 267610	COMP: 12/19/1976				
R&LU: 568	68 30	22 22	47 30	49 30	42 30	46 30	36 30	19 26	92 25	48 30	42 30	53 30	564
Spacing: SE	39	96	92	90	119	90	119	105	75	29	90	90	1034
	545	415	461	650	571	591	623	550	676	653	635	566	6936
ROBERT BLEY 1			SWNE 25-163-92	F#: 6030	SOW: AL	C-O: 23016	C-W: 39505	C-G: 258801	COMP: 12/12/1976				
R&LU: 492	0 0	4 16	128 13	68 30	47 28	37 23	38 26	28 20	38 22	43 27	43 22	47 28	521
Spacing: NE	0	184	202	360	112	237	104	80	88	108	120	112	1707
	0	1652	1377	1633	1184	1390	1373	1369	1322	1317	1221	1165	15003
CARRIE BRATSBERG 2			SWSE 1-163-92	F#: 9984	SOW: AL	C-O: 41060	C-W: 15079	C-G: 61647	COMP: 10/18/1983				
R&LU: 2940	246 31	213 28	271 31	225 30	224 27	196 27	199 20	250 31	238 30	267 31	224 30	231 31	2784
Spacing: SE	10	48	115	56	84	98	93	0	39	62	72	62	739
	427	412	422	434	249	450	820	606	616	652	545	619	6252
CARRIE BRATSBERG 1-R			NESW 6-163-91	F#: 10289	SOW: AL	C-O: 93298	C-W: 30624	C-G: 149042	COMP: 3/1/1984				
R&LU: 4290	350 31	175 28	500 26	617 30	177 31	393 30	360 30	352 31	359 27	410 31	340 30	382 31	4415
Spacing: SW	60	72	145	84	143	166	207	129	51	93	48	93	1291
	664	514	820	420	769	840	741	743	676	760	671	726	8344

Operator-Lease	Jan	Feb	Mar	Apr	May	Jun	Jul	Aug	Sep	Oct	Nov	Dec	2002 Total
PROBST 2			SWSW 19-163-91	F#: 10730	SOW: AL	C-O: 35344	C-W: 54471	C-G: 148380	COMP: 5/4/1984				
R&LU: 1504	148 31	98 28	32 24 18 30	240 19 164 30	141 31 130 31	128 30 125 31	130 30	127 31	1481				
Spacing: SW	1163	825	720 750	730 1240	1195 1195	750 775	750 775	750 775	750 775	750 775	750 775	775	10868
	794	500	232 114	760 1104	866 759	882 660	691 833	8195					
PROBST 3			SWNW 19-163-91	F#: 10793	SOW: PNA	C-O: 2534	C-W: 4302	C-G: 7526	COMP: 5/10/1984				
EARL 1			NESE 31-164-91	F#: 10902	SOW: AL	C-O: 17453	C-W: 18952	C-G: 9051	COMP: 8/31/1984				
R&LU: 573	70 24	43 21	37 21 90 30	68 31 67 29	40 21 32 19	35 20 42 26	47 28	7 4	578				
Spacing: SE	160	123	263 150	93 87	208 177	60 78	84 12	1495					
	72	63	63 90	93 87	63 57	60 130	84 12	874					
GROVE 2			SWSE 30-163-91	F#: 10975	SOW: AL	C-O: 144656	C-W: 301324	C-G: 406048	COMP: 7/19/1984				
R&LU: 1709	145 27	145 28	98 31 49 30	63 27 164 28	172 26 178 29	94 28 139 31	163 29	189 31	1599				
Spacing: SE*	2187	3618	4037 1889	4167 4046	4068 4158	2097 1949	2349 2511	37076					
	1145	969	754 526	892 1523	1327 1259	883 999	1055 1382	12714					
EARL 2			NENW 5-163-91	F#: 11004	SOW: AL	C-O: 61075	C-W: 128734	C-G: 101976	COMP: 9/5/1984				
R&LU: 2129	198 31	123 18	9 31 426 30	128 31 208 30	209 31 234 24	156 25 233 31	81 30	242 31	2247				
Spacing: NW	990	1130	1645 1910	1985 1870	2045 1665	875 1085	1050 1085	17335					
	546	393	444 496	284 568	618 471	398 470	322 473	5483					
PROBST 4			SWNE 30-163-91	F#: 11051	SOW: AL	C-O: 15764	C-W: 36866	C-G: 21781	COMP: 8/23/1984				
R&LU: 557	0 5	0 0	0 0 0 0	136 8 0 0	0 0 0 0	68 19 152 20	78 30	134 27	568				
Spacing: NE*	235	0	0 0	775 0	0 0	475 500	750 675	3410					
	0	0	0 0	0 0	0 0	0 159	304 463						
BRATSBURG 4			SWSE 19-163-91	F#: 11074	SOW: PNA	C-O: 2176	C-W: 11276	C-G: 8346	COMP: 3/26/1985				
GROVE 3			NWSE 30-163-91	F#: 11267	SOW: AL	C-O: 33034	C-W: 58398	C-G: 100757	COMP: 2/14/1988				
R&LU: 1103	145 27	145 28	98 31 54 30	29 27 77 28	80 26 82 29	44 28 64 30	78 30	87 31	983				
Spacing: SE*	243	402	449 210	463 450	452 462	233 217	270 279	4130					
	937	860	724 594	420 894	779 648	415 470	731 650	8122					
J-B 2-9			NESE 2-163-92	F#: 13295	SOW: AL	C-O: 33674	C-W: 10154	C-G: 77471	COMP: 3/21/1992				
R&LU: 2374	151 24	0 0	192 21 224 30	219 31 191 28	259 29 167 31	206 30 219 31	215 25	230 31	2273				
Spacing: SE	120	0	42 60	182 286	488 182	60 62	50 62	1594					
	331	21	178 443	298 422	417 398	427 458	410 480	4283					
EARL SCHWARTZ CO.													
M. BALLANTINE 1			NENW 6-163-91	F#: 1612	SOW: PNA	C-O: 14342	C-W: 39422	C-G: 0	COMP: 12/7/1957				
THOMAS F. CLIFFORD 1			SWSE 31-164-91	F#: 1707	SOW: PNA	C-O: 37112	C-W: 19405	C-G: 2713	COMP: 1/28/1958				
CARRIE BRATSBURG 1			SWSW 6-163-91	F#: 1734	SOW: PNA	C-O: 70638	C-W: 9214	C-G: 0	COMP: 8/30/1958				
CARRIE BRATSBURG 2			NESE 1-163-92	F#: 2527	SOW: PNA	C-O: 47902	C-W: 7491	C-G: 0	COMP: 12/10/1959				
AUGUST SKALICKY 1			NESE 11-163-92	F#: 2550	SOW: PNA	C-O: 35319	C-W: 4684	C-G: 225873	COMP: 1/3/1960				
GOODMAN-ABRAHAMS 1			NENW 11-163-92	F#: 2710	SOW: PNA	C-O: 64623	C-W: 12185	C-G: 140289	COMP: 8/25/1960				
GOFOR OIL, INC.													
BALLANTINE 2			SWSW 31-164-91	F#: 1704	SOW: PNA	C-O: 12865	C-W: 1582	C-G: 0	COMP: 3/10/1958				
WILBUR OLSON 1			NENE 29-163-91	F#: 3381	SOW: PNA	C-O: 15156	C-W: 13465	C-G: 0	COMP: 7/23/1963				
I. J. WILHITE-E.L.K. OIL CO.													
WILBUR E. OLSON 1			SWSW 21-163-91	F#: 3352	SOW: PNA	C-O: 854	C-W: 260	C-G: 0	COMP: 4/3/1963				
JENEX OPERATING COMPANY													
SKALICKY-WAHLUND 14-32			SWSW 32-164-91	F#: 9911	SOW: PNA	C-O: 17291	C-W: 98374	C-G: 66570	COMP: 2/5/1983				
A. SKALICKY - B. WAHLUND 32-32			SWNE 32-164-91	F#: 10255	SOW: AL	C-O: 54889	C-W: 54168	C-G: 142459	COMP: 1/7/1984				
R&LU: 2707	262 31	208 28	240 31 216 30	226 31 220 30	209 31 203 30	170 31 270 31	255 30	172 31	2651				
Spacing: NE	155	204	174 216	290 316	332 166	296 160	222 87	2618					
	817	705	1319 758	905 1100	1082 852	720 1017	974 1199	11448					
KSD, INC.													
ERICK ENGSTROM 1			NESW 12-163-92	F#: 2199	SOW: PNA	C-O: 85148	C-W: 2903	C-G: 257427	COMP: 4/2/1959				

Operator-Lease	Jan	Feb	Mar	Apr	May	Jun	Jul	Aug	Sep	Oct	Nov	Dec	2002 Total
RASMUS HANSON	2		NESE 12-163-92	F#: 3096	SOW: F	C-O: 77416	C-W: 11567	C-G: 397762	COMP: 2/7/1962				
R&LU: 621	4 3	34 28	84 31	78 30	3 31	33 30	37 31	47 31	39 30	98 31	29 30	9 31	495
Spacing: SE	29	44	19	17	14	3	51	9	24	32	26	29	297
	1438	1324	2428	2029	2004	2074	2035	1542	2086	1676	2043	2192	22871
MARSHALL & WINSTON, INC.													
ALFRED ASHBAUGH, ET AL	1		NWNW 17-163-91	F#: 1904	SOW: PNA	C-O: 65383	C-W: 9056	C-G: 29250	COMP: 9/1/1958				
GOODMAN-STATE	1		SWSW 16-163-91	F#: 3436	SOW: PNA	C-O: 130510	C-W: 3622	C-G: 245979	COMP: 10/8/1963				
SKALICKY	4		NESW 1-163-92	F#: 10237	SOW: PNA	C-O: 17753	C-W: 3005	C-G: 24119	COMP: 7/22/1983				
MAR-WIN DEVELOPMENT CO.													
R. M. HANSON	1		SWNE 12-163-92	F#: 2112	SOW: PNA	C-O: 85349	C-W: 2233	C-G: 52227	COMP: 12/31/1958				
AUG. R. SKALICKY	1		SWNW 12-163-92	F#: 2200	SOW: PNA	C-O: 87817	C-W: 1868	C-G: 63040	COMP: 4/15/1959				
KLEPPEN	1		NENW 3-163-92	F#: 2390	SOW: PNA	C-O: 0	C-W: 0	C-G: 4804	COMP: 4/15/1959				
AUGUST R. SKALICKY	2		SWSW 1-163-92	F#: 2470	SOW: PNA	C-O: 126650	C-W: 1931	C-G: 0	COMP: 10/6/1959				
JOSEPH UECKER ET AL	1		NESW 20-163-91	F#: 2700	SOW: PNA	C-O: 82956	C-W: 2683	C-G: 69745	COMP: 7/12/1960				
HOWARD NELSON	1		SWNW 20-163-91	F#: 2802	SOW: PNA	C-O: 89985	C-W: 3023	C-G: 126275	COMP: 12/24/1960				
JOSEPH UECKER ET AL	2		NESE 20-163-91	F#: 2954	SOW: PNA	C-O: 54901	C-W: 2337	C-G: 27267	COMP: 7/22/1961				
R. M. HANSEN	3-D		NENE 12-163-92	F#: 3154	SOW: PNA	C-O: 3981	C-W: 429	C-G: 0	COMP: 6/23/1962				
M CRAE & HENRY, LTD.													
ERICKSON	34-32		SWSE 32-164-91	F#: 10256	SOW: F	C-O: 46952	C-W: 51363	C-G: 89389	COMP: 3/8/1988				
R&LU: 2858	235 31	127 17	227 31	233 28	271 30	250 30	250 30	238 31	236 30	247 30	229 27	230 31	2773
Spacing: SE	48	325	274	61	115	73	64	60	61	50	62	55	1248
	338	216	418	501	226	397	367	360	369	367	343	371	4273
ERICKSON	12-33		SWNW 33-164-91	F#: 12679	SOW: AL	C-O: 50294	C-W: 10077	C-G: 69655	COMP: 3/23/1991				
R&LU: 3274	301 31	254 28	294 26	276 30	292 29	278 30	276 30	281 31	269 29	274 31	279 27	267 31	3341
Spacing: NW	47	57	78	50	55	45	50	63	41	62	56	68	672
	415	469	383	464	292	377	455	433	467	498	430	419	5102
MOUSE RIVER PARTNERSHIP													
A. BRATSBERG	1		SWNE 7-163-91	F#: 1961	SOW: PNA	C-O: 2584	C-W: 414	C-G: 0	COMP: 8/31/1958				
NEXEN OIL AND GAS U.S.A. INC.													
PROBST FEDERAL	12-10		NWSW 10-163-92	F#: 10388	SOW: AL	C-O: 41626	C-W: 83164	C-G: 85125	COMP: 12/3/1983				
R&LU: 1516	149 31	141 28	149 31	144 30	145 30	117 25	137 31	143 31	144 30	146 31	147 30	141 31	1703
Spacing: SW	392	382	395	377	416	357	410	369	361	396	397	379	4631
	496	441	329	413	395	671	481	392	292	497	493	536	5436
PAN AMERICAN PETROLEUM CORP.													
L. GRONINGER	1		SENE 28-163-91	F#: 1648	SOW: PNA	C-O: 108	C-W: 0	C-G: 0	COMP: 2/9/1958				
POLAR INDUSTRIES, INC.													
UECKER	1		NENW 29-163-91	F#: 3391	SOW: PNA	C-O: 51137	C-W: 18976	C-G: 17254	COMP: 11/2/1963				
SILVER THREAD OIL & GAS, INC.													
RUPPERT	1		NWSW 34-164-92	F#: 2362	SOW: F	C-O: 255256	C-W: 5908	C-G: 245878	COMP: 6/21/1959				
R&LU: 2451	193 11	228 14	270 12	166 10	210 13	115 8	98 5	312 11	175 12	146 7	208 10	235 9	2356
Spacing: SW	12	15	17	11	13	7	6	20	11	9	13	15	149
	285	285	285	285	285	285	285	285	285	285	285	285	3420
SKALICKY	3		NENE 11-163-92	F#: 2580	SOW: AL	C-O: 119325	C-W: 3284	C-G: 459858	COMP: 2/10/1960				
R&LU: 390	37 22	54 28	58 31	49 29	29 17	40 23	110 30	20 12	0 0	0 0	0 0	0 0	397
Spacing: NE	3	4	4	3	2	3	8	1	0	0	0	0	28
	1499	1171	1349	940	1126	939	1824	439	0	0	44	0	9331
BAIR	1		SWNE 20-163-91	F#: 2659	SOW: AL	C-O: 164104	C-W: 2871	C-G: 485798	COMP: 6/1/1960				
R&LU: 1069	103 31	106 28	90 31	98 30	108 31	114 30	110 31	92 31	87 30	93 31	75 29	51 23	1127
Spacing: NE	3	3	3	3	3	3	3	3	2	3	2	1	32
	1865	2070	1852	1979	2111	2331	2343	1468	2488	1483	1629	1151	22770
UNION TEXAS PETROLEUM CORP.													
NORMA CLINGMAN	1		SESE 33-164-92	F#: 2475	SOW: PNA	C-O: 21208	C-W: 8005	C-G: 0	COMP: 5/8/1960				

Operator-Lease	Jan	Feb	Mar	Apr	May	Jun	Jul	Aug	Sep	Oct	Nov	Dec	2002 Total
----------------	-----	-----	-----	-----	-----	-----	-----	-----	-----	-----	-----	-----	------------

WARD-WILLISTON COMPANY

EWALD KLITZKE 1			SWSW 17-163-91	F#: 1501	SOW: AL	C-O: 68858	C-W: 27870	C-G: 134054	COMP: 10/27/1957				
R&LU: 0	0 0	0 0	0 0	0 0	33 16	17 11	1 1	1 1	0 0	0 7	58 23	100 29	210
Spacing: SW	0	0	0	0	0	0	0	0	0	0	0	0	0
	0	0	0	0	628	280	0	0	0	228	892	797	2825
GOODMAN 15-16			SWSE 16-163-91	F#: 9372	SOW: AL	C-O: 90846	C-W: 74555	C-G: 317460	COMP: 3/3/1982				
R&LU: 2644	249 31	212 28	231 31	216 30	234 31	217 30	224 31	204 27	219 28	214 31	199 28	231 31	2650
Spacing: SE	351	357	543	386	364	330	150	594	363	550	407	203	4598
	1241	1030	1143	927	1163	1206	1248	1163	1119	1167	1046	1295	13748
GOODMAN STATE 5-16			SWNW 16-163-91	F#: 10637	SOW: AL	C-O: 27182	C-W: 34051	C-G: 166443	COMP: 3/13/1984				
R&LU: 935	89 31	81 23	94 31	40 20	15 7	0 0	0 0	120 23	101 22	137 20	98 29	104 31	879
Spacing: NW	0	601	100	50	65	0	0	0	180	180	162	100	1438
	530	440	591	283	217	223	103	466	485	306	961	642	5247
Pool Totals: Oil	4592	4040	4674	4834	4371	4059	4480	4825	4533	4998	4381	4681	54468
Wells: 74 Wtr	7106	9414	10669	7732	11487	10730	11825	10618	7161	7376	8013	7826	109957
Gas	23976	23435	24866	24038	24067	28487	28952	26089	25724	23728	25086	26366	304814

**POWERS LAKE - MADISON
KISSINGER PETROLEUM CORP.**

MOUNTRAIL

RICE 14-3			SESW 3-158-94	F#: 8689	SOW: PNA	C-O: 1506	C-W: 27788	C-G: 0	COMP: 7/6/1982				
POWERS LAKE - RED RIVER KISSINGER PETROLEUM CORP.													

MOUNTRAIL

RICE 14-3			SESW 3-158-94	F#: 8689	SOW: PNA	C-O: 420	C-W: 0	C-G: 0	COMP: 7/6/1982				
PRAIRIE JUNCTION - MADISON PRESIDIO EXPLORATION, INC.													

MOUNTRAIL

KOK 13-13			NWSW 13-152-88	F#: 12236	SOW: PNA	C-O: 669	C-W: 8861	C-G: 569	COMP: 4/27/1988				
PROSPER OIL CO.													
KOK 2-13			SWNW 13-152-88	F#: 11979	SOW: SI	C-O: 26387	C-W: 24186	C-G: 0	COMP: 9/10/1987				
R&LU: 660	0 0	0 0	0 0	153 20	0 0	0 0	0 0	0 0	0 0	0 0	0 0	0 0	153
Spacing: NW*	0	0	0	316	0	0	0	0	0	0	0	0	316
	0	0	0	0	0	0	0	0	0	0	0	0	0

TURTLE MOUNTAIN GAS & OIL, INC.

KOK 1-13			SWNW 13-152-88	F#: 9098	SOW: TA*	C-O: 23816	C-W: 44766	C-G: 0	COMP: 2/25/1982				
Pool Totals: Oil	0	0	0	153	0	0	0	0	0	0	0	0	153
Wells: 3 Wtr	0	0	0	316	0	0	0	0	0	0	0	0	316
Gas	0	0	0	0	0	0	0	0	0	0	0	0	0

**PRATT - MADISON
EAGLE OPERATING, INC.**

BOTTINEAU, MCHENRY, RENVILLE

HERDT-BANK OF NORTH DAKOTA 1			NENE 6-158-80	F#: 2670	SOW: PNA	C-O: 73162	C-W: 286333	C-G: 0	COMP: 6/24/1960				
HERDT ESTATE 1			NESE 6-158-80	F#: 3251	SOW: AL	C-O: 203796	C-W: 955003	C-G: 0	COMP: 10/23/1962				
R&LU: 2207	234 31	176 20	160 20	230 30	228 31	114 18	0 0	139 25	223 30	166 30	213 30	205 26	2088
Spacing: ESE	550	1000	3250	3000	2875	2185	0	1250	1500	1500	1500	1300	19910
	0	0	0	0	0	0	0	0	0	0	0	0	0
NORSBY 1			SWSW 5-158-80	F#: 3315	SOW: AL	C-O: 102815	C-W: 601405	C-G: 0	COMP: 2/1/1963				
R&LU: 2111	52 4	172 26	190 28	234 27	218 28	204 27	185 28	180 29	207 28	260 31	176 27	143 19	2221
Spacing: WSW*	181	1114	1254	1210	1254	1215	1395	1260	1791	1804	1215	1395	15088
	0	0	0	0	0	0	0	0	0	0	0	0	0
KITZMAN - BANK OF NORTH DAKOTA 2			SWNW 5-158-80	F#: 3396	SOW: AL	C-O: 169635	C-W: 550977	C-G: 0	COMP: 7/7/1963				
R&LU: 433	0 0	71 26	108 30	114 29	108 28	0 0	0 0	0 0	0 0	0 0	0 0	77 30	478
Spacing: WNW	0	1165	1432	1381	1344	0	0	0	0	0	0	1029	6351
	0	0	0	0	0	0	0	0	0	0	0	0	0

Operator-Lease	Jan	Feb	Mar	Apr	May	Jun	Jul	Aug	Sep	Oct	Nov	Dec	2002 Total
NORSBY 3													
R&LU: 2820	44	373	414	244	226	214	214	209	241	274	185	238	2876
Spacing: ESW*	233	1877	2195	2117	2195	2106	2184	2184	3174	3197	2106	2749	26317
	0	0	0	0	0	0	0	0	0	0	0	0	0
NORSBY 2													
R&LU: 395	24	70	4	0	98	90	42	54	28	3	19	157	589
Spacing: WSE	1050	2950	1823	0	1250	1500	1193	1400	1500	150	200	1550	14566
	0	0	0	0	0	0	0	0	0	0	0	0	0
KITZMAN 2													
R&LU: 1485	181	97	143	67	68	168	93	162	175	149	186	103	1592
Spacing: ENW	882	2475	2908	2804	2993	2300	2222	2002	2113	2408	2314	2089	27510
	0	0	0	0	0	0	0	0	0	0	0	0	0
NORSBY 4													
R&LU: 3056	48	405	449	264	245	232	232	226	262	296	199	257	3115
Spacing: WSW*	234	1877	2195	2117	2195	2106	2184	2184	3174	3197	2106	2749	26318
	0	0	0	0	0	0	0	0	0	0	0	0	0
NORSBY 5													
R&LU: 1587	0	65	15	274	255	240	240	233	0	0	161	208	1691
Spacing: ESW*	0	997	2196	2116	2196	2133	2212	2370	0	0	2133	2832	19185
	0	0	0	0	0	0	0	0	0	0	0	0	0
JR 1													
R&LU: 0	0	0	0	0	108	52	5	0	0	0	0	0	165
Spacing: ENW	0	0	0	0	450	2060	970	0	0	0	0	0	3480
	0	0	0	0	0	0	0	0	0	0	0	0	0
JR 2-6													
R&LU: 232	0	0	0	0	0	136	68	42	38	0	0	0	284
Spacing: SESW	0	0	0	0	0	210	450	405	195	0	0	0	1260
	0	0	0	0	0	0	0	0	0	0	0	0	0
NORSBY 6													
R&LU: 463	0	18	67	72	63	63	37	17	18	0	0	50	405
Spacing: ENW	0	1302	1717	1827	2139	1890	1575	745	882	0	0	1853	13930
	0	0	0	0	0	0	0	0	0	0	0	0	0
NORSBY 7													
R&LU: 1663	159	116	165	144	147	130	130	114	153	150	223	27	1658
Spacing: WNW	1887	3206	2371	2333	2511	2233	2387	2492	2310	3555	3212	2175	30672
	0	0	0	0	0	0	0	0	0	0	0	0	0
WATNE 7-1													
NORSBY 8													
R&LU: 2613	115	277	265	259	255	227	151	136	276	257	221	262	2701
Spacing: WNE	1200	4200	4200	4500	4650	4500	3043	3150	3300	4650	4500	4650	46543
	0	0	0	0	0	0	0	0	0	0	0	0	0
GEORESOURCES, INC.													
ARTHUR HETLAND 1													
R&LU: 0	0	0	0	0	0	0	0	0	0	0	0	0	0
Spacing: WSE	0	0	0	0	0	0	0	0	0	0	0	0	0
	0	0	0	0	0	0	0	0	0	0	0	0	0
Pool Totals: Oil	857	1840	1980	1902	2019	1870	1397	1512	1621	1555	1583	1727	19863
Wells: 16 Wtr	6217	22163	25541	23405	26052	24438	19815	19442	19939	20461	19286	24371	251130
Gas	0	0	0	0	0	0	0	0	0	0	0	0	0

Operator-Lease Jan Feb Mar Apr May Jun Jul Aug Sep Oct Nov Dec 2002 Total

PRESCOTT - MADISON

RENVILLE

PHILLIP D. ARMSTRONG

SWIFT 31-4			NWNE 4-158-81	F#: 13304	SOW: PNA	C-O: 3525	C-W: 17503	C-G: 0	COMP: 4/10/1993						
R&LU: 0	0 0	0 0	0 0	0 0	0 0	0 0	0 0	0 0	0 0	0 0	0 0	0 0	0 0	0 0	0
Spacing: NWNE	0	0	0	0	0	0	0	0	0	0	0	0	0	0	0
	0	0	0	0	0	0	0	0	0	0	0	0	0	0	0

PRONGHORN - DUPEROW

MCKENZIE

COLUMBUS ENERGY CORP.

NYGAARD 1-29			NENW 29-150-101	F#: 8399	SOW: PNA	C-O: 5569	C-W: 11341	C-G: 2565	COMP: 12/28/1982						
--------------	--	--	-----------------	----------	----------	-----------	------------	-----------	------------------	--	--	--	--	--	--

PRONGHORN - MADISON

MCKENZIE

COLUMBUS ENERGY CORP.

NYGAARD 1-29			NENW 29-150-101	F#: 8399	SOW: PNA	C-O: 50513	C-W: 103392	C-G: 54253	COMP: 11/4/1983						
--------------	--	--	-----------------	----------	----------	------------	-------------	------------	-----------------	--	--	--	--	--	--

NYGAARD 1-30			SESE 30-150-101	F#: 8440	SOW: PNA	C-O: 69541	C-W: 197056	C-G: 55977	COMP: 8/5/1981						
--------------	--	--	-----------------	----------	----------	------------	-------------	------------	----------------	--	--	--	--	--	--

LANDTECH CORP.

JACOBSON 1-17			SWNE 17-150-101	F#: 8473	SOW: PNA	C-O: 442	C-W: 0	C-G: 0	COMP: 11/25/1981						
---------------	--	--	-----------------	----------	----------	----------	--------	--------	------------------	--	--	--	--	--	--

MUREX PETROLEUM CORPORATION

HELLING 1-19			SESE 19-150-101	F#: 11150	SOW: AL	C-O: 105708	C-W: 281395	C-G: 150452	COMP: 12/19/1984						
--------------	--	--	-----------------	-----------	---------	-------------	-------------	-------------	------------------	--	--	--	--	--	--

R&LU: 3439	319 25	263 27	261 31	298 26	277 31	283 30	269 31	230 30	282 30	312 31	262 25	271 19	3327
Spacing: SE	908	1144	259	1279	1332	1315	1291	1095	1152	1502	1123	973	13373
	304	320	323	423	279	260	350	279	300	234	225	275	3572

CAHILL-HELLING 13-20			NWSW 20-150-101	F#: 11371	SOW: AL	C-O: 139790	C-W: 179594	C-G: 205975	COMP: 5/9/1985						
----------------------	--	--	-----------------	-----------	---------	-------------	-------------	-------------	----------------	--	--	--	--	--	--

R&LU: 4115	418 30	360 28	411 31	380 30	388 31	386 30	383 31	381 31	364 30	389 31	372 17	273 22	4505
Spacing: SW	551	549	577	539	568	541	562	612	556	571	357	682	6665
	376	348	354	375	245	287	322	401	441	482	240	322	4193

SANDERS 24-19			SESW 19-150-101	F#: 11781	SOW: AL	C-O: 205909	C-W: 572712	C-G: 206564	COMP: 12/9/1985						
---------------	--	--	-----------------	-----------	---------	-------------	-------------	-------------	-----------------	--	--	--	--	--	--

R&LU: 9302	858 31	743 28	719 28	832 28	909 30	624 24	667 31	1027 31	696 30	648 31	746 30	646 28	9115
Spacing: SW	3246	2905	2300	3025	3075	2498	3451	2904	2774	2500	2883	2540	34101
	1069	947	774	864	1103	953	1170	1093	1038	767	636	601	11015

Pool Totals: Oil	1595	1366	1391	1510	1574	1293	1319	1638	1342	1349	1380	1190	16947
------------------	------	------	------	------	------	------	------	------	------	------	------	------	-------

Wells: 6 Wtr	4705	4598	3136	4843	4975	4354	5304	4611	4482	4573	4363	4195	54139
--------------	------	------	------	------	------	------	------	------	------	------	------	------	-------

Gas	1749	1615	1451	1662	1627	1500	1842	1773	1779	1483	1101	1198	18780
-----	------	------	------	------	------	------	------	------	------	------	------	------	-------

PRONGHORN - RED RIVER

MCKENZIE

COLUMBUS ENERGY CORP.

NYGAARD 1-29			NENW 29-150-101	F#: 8399	SOW: PNA	C-O: 6577	C-W: 2298	C-G: 53292	COMP: 7/11/1981						
--------------	--	--	-----------------	----------	----------	-----------	-----------	------------	-----------------	--	--	--	--	--	--

RAGGED BUTTE - MADISON

MCKENZIE

ANR PRODUCTION COMPANY

BRATCHER-STATE 10-24			SESW 10-151-101	F#: 9668	SOW: PNA	C-O: 82858	C-W: 133833	C-G: 80245	COMP: 9/27/1982						
----------------------	--	--	-----------------	----------	----------	------------	-------------	------------	-----------------	--	--	--	--	--	--

BURNETT ENERGY INC.

BRATCHER 23-9			NESW 9-151-101	F#: 10138	SOW: PNA	C-O: 72615	C-W: 153727	C-G: 106718	COMP: 8/26/1983						
---------------	--	--	----------------	-----------	----------	------------	-------------	-------------	-----------------	--	--	--	--	--	--

CHAPARRAL ENERGY, L.L.C.

LEE 8-32			SWNE 8-151-101	F#: 10734	SOW: SI	C-O: 139025	C-W: 129743	C-G: 208481	COMP: 7/23/1984						
----------	--	--	----------------	-----------	---------	-------------	-------------	-------------	-----------------	--	--	--	--	--	--

R&LU: 0	0 0	0 0	0 0	0 0	0 0	0 0	0 0	0 0	0 0	0 0	0 0	0 0	0 0	0 0	0
Spacing: NE	0	0	0	0	0	0	0	0	0	0	0	0	0	0	0
	0	0	0	0	0	0	0	0	0	0	0	0	0	0	0

HEADINGTON OIL LIMITED PARTNERSHIP

LYLE & EDWARD BRATCHER 9-43			NESE 9-151-101	F#: 9795	SOW: PNA	C-O: 154870	C-W: 333271	C-G: 201727	COMP: 11/8/1982						
-----------------------------	--	--	----------------	----------	----------	-------------	-------------	-------------	-----------------	--	--	--	--	--	--

BRATCHER-STATE 10-44			SESE 10-151-101	F#: 9887	SOW: AL	C-O: 301750	C-W: 409494	C-G: 338194	COMP: 12/28/1982						
----------------------	--	--	-----------------	----------	---------	-------------	-------------	-------------	------------------	--	--	--	--	--	--

R&LU: 11648	1046 27	932 28	1019 31	973 30	1033 31	969 29	988 30	952 30	920 30	977 31	941 29	984 29	11734
Spacing: SE	2157	2163	2141	1989	2071	1977	1971	1940	1715	1850	1898	1936	23808
	1065	1046	1045	1061	1104	1053	1097	1049	1021	1073	1001	972	12587

Operator-Lease	Jan	Feb	Mar	Apr	May	Jun	Jul	Aug	Sep	Oct	Nov	Dec	2002 Total
----------------	-----	-----	-----	-----	-----	-----	-----	-----	-----	-----	-----	-----	------------

MCRAE & HENRY, LTD.

BRATCHER 12-9													
R&LU: 4340	448 31	361 28	410 31	304 21	169 15	441 29	400 29	392 31	371 30	377 30	363 30	380 31	4416
Spacing: NW	568	449	492	409	229	503	490	543	475	471	464	484	5577
	1062	866	985	731	647	882	909	966	750	861	685	724	10068

PROSPECTIVE INVESTMENT & TRADING CO., LTD.

CLARA AAS 1-8													
R&LU: 7027	637 31	569 28	624 31	332 17	789 30	624 30	623 31	622 31	585 30	586 31	555 30	600 31	7146
Spacing: SW	401	403	448	220	370	521	558	540	506	484	816	440	5707
	683	499	678	263	540	446	426	405	389	414	371	355	5469

RONALD M. SANNES

LEE 43-8 1													
R&LU: 2761	241 27	174 20	240 26	260 27	250 25	253 26	179 25	241 28	196 22	208 25	245 30	181 22	2668
Spacing: SE	1001	705	957	919	1034	983	762	986	717	792	931	673	10460
	160	122	132	121	129	127	111	130	108	120	158	113	1531

SLAWSON EXPLORATION COMPANY, INC.

FORTHUN 5-34													
R&LU: 2299	24 2	24 2	90 6	0 0	237 15	292 30	299 31	276 31	254 30	286 31	260 24	299 31	2341
Spacing: SE	18	96	89	0	391	424	371	341	323	325	240	352	2970
	17	10	45	0	161	263	251	260	254	283	200	270	2014

STEPHENS & JOHNSON OPERATING CO.

GREEN 21-8													
R&LU: 7511	674 31	594 28	584 31	664 30	639 31	610 30	611 31	590 31	569 30	612 31	572 30	616 31	7335
Spacing: NW	421	380	375	439	416	363	368	423	432	469	396	423	4905
	435	413	348	417	451	427	450	445	412	450	406	440	5094

THOMAS A. HAUGEN OPERATING CO.

HELLING STATE 21-16													

TOM BROWN, INC.

BRATCHER 9-32													
BRATCHER 10-12													
Pool Totals: Oil	3070	2654	2967	2533	3117	3189	3100	3073	2895	3046	2936	3060	35640
Wells: 13 Wtr	4566	4196	4502	3976	4511	4771	4520	4773	4168	4391	4745	4308	53427
Gas	3422	2956	3233	2593	3032	3198	3244	3255	2934	3201	2821	2874	36763

RANCH COULEE - RED RIVER

MCKENZIE

MISSOURI RIVER ROYALTY CORPORATION

HEISER FAMILY 1													
R&LU: 1429	22 7	10 1	9 1	1 1	0 0	56 15	260 31	248 28	139 14	199 26	250 21	138 13	1332
Spacing: GE2	28	2	28	2	0	265	247	181	78	223	173	97	1324
	1119	0	4	121	55	3707	10709	10113	4518	10301	11612	6251	58510

RANDOLPH - DUPEROW

MCKENZIE

AGATE PETROLEUM, INC.

FEDERAL 19-42													
FEDERAL 20-14													

ANR PRODUCTION COMPANY

MULE CREEK 1-18													

RANDOLPH - MADISON

MCKENZIE

AGATE PETROLEUM, INC.

FEDERAL 19-42													
R&LU: 4522	447 31	400 28	363 31	364 29	387 31	356 30	359 31	397 31	346 30	335 31	341 30	352 31	4447
Spacing: NE	1457	1245	1136	1276	1198	1074	1315	1327	1265	1329	1265	1147	15034
	496	451	499	464	503	485	541	529	483	502	480	496	5929

Operator-Lease	Jan	Feb	Mar	Apr	May	Jun	Jul	Aug	Sep	Oct	Nov	Dec	2002 Total
FEDERAL 20-14													
R&LU: 6456	470	582	587	510	558	529	526	452	614	548	526	545	6447
Spacing: SW	1354	2095	2023	1959	1771	1844	1836	1521	2050	1925	1720	1839	21937
	349	580	524	530	545	513	507	463	592	564	485	478	6130

MULE CREEK FEDERAL 1X-18													
R&LU: 7046	688	537	536	660	571	590	561	567	628	557	536	517	6948
Spacing: SW	2033	1679	1878	1889	1949	1708	1352	1991	1905	1685	1560	1673	21302
	565	458	481	563	587	618	410	603	621	555	401	479	6341

ANR PRODUCTION COMPANY

MULE CREEK FEDERAL 34-18													

PRIDE ENERGY, AN OKLAHOMA GENERAL PARTNERSHIP

USA 33-20													
R&LU: 3317	280	255	298	272	267	275	265	276	253	271	268	254	3234
Spacing: SE	162	143	111	162	296	193	147	209	230	230	174	144	2201
	0	0	0	0	0	0	0	0	0	0	0	0	0

Pool Totals: Oil	1885	1774	1784	1806	1783	1750	1711	1692	1841	1711	1671	1668	21076
Wells: 5 Wtr	5006	5162	5148	5286	5214	4819	4650	5048	5450	5169	4719	4803	60474
Gas	1410	1489	1504	1557	1635	1616	1458	1595	1696	1621	1366	1453	18400

RATTLESNAKE BUTTES - RED RIVER

BOWMAN

BURLINGTON RESOURCES OIL & GAS COMPANY LP

BUCHHOLZ 42-8													
R&LU: 13809	1243	1056	1102	1077	1164	1173	1198	1171	911	1257	1178	1203	13733
Spacing: E2	73	68	77	69	75	65	83	79	54	86	85	91	905
	55	46	48	47	51	51	53	52	40	55	52	52	602

RATTLESNAKE POINT - DUPEROW

DUNN

AMOCO PRODUCTION CO.

WILLIAM C. LUBKE 1													

GEOLINEAR CO.

GEOLINEAR-KELLING 1													

H&R WELL SERVICES, INC.

LUBKE 1A													
R&LU: 213	0	0	0	46	0	0	0	0	0	0	0	0	46
Spacing: W2	0	0	0	0	0	0	0	0	0	0	0	0	0
	0	0	0	0	0	0	0	0	0	0	0	0	0

Pool Totals: Oil	0	0	0	46	0	0	0	0	0	0	0	0	46
Wells: 3 Wtr	0	0	0	0	0	0	0	0	0	0	0	0	0
Gas	0	0	0	0	0	0	0	0	0	0	0	0	0

RATTLESNAKE POINT - RED RIVER

DUNN

AMOCO PRODUCTION CO.

WILLIAM C. LUBKE 1													

MURPHY UNIT "B"

MURPHY UNIT "B" 1													

H&R WELL SERVICES, INC.

LUBKE 1A													

RAUB - MADISON

MCLEAN

BILL BARRETT CORPORATION

STATE 22-16													
R&LU: 0	0	0	0	0	0	0	0	0	0	0	0	0	0
Spacing: NW	0	0	0	0	0	0	0	0	0	0	0	0	0
	0	0	0	0	0	0	0	0	0	0	0	0	0

Operator-Lease Jan Feb Mar Apr May Jun Jul Aug Sep Oct Nov Dec 2002 Total

WESCO OPERATING, INC.

STATE 42-16			SENE 16-149-89	F#: 13542	SOW: AL	C-O: 122140	C-W: 78949	C-G: 66900	COMP: 9/3/1993					
R&LU: 9901	912 31	835 28	808 30	865 30	873 31	829 28	726 21	825 31	815 30	814 31	717 27	804 25	9823	
Spacing: NE	217	195	275	224	241	250	273	236	228	225	228	361	2953	
	484	445	429	459	464	440	386	438	433	432	381	427	5218	
Pool Totals: Oil	912	835	808	865	873	829	726	825	815	814	717	804	9823	
Wells: 2 Wtr	217	195	275	224	241	250	273	236	228	225	228	361	2953	
Gas	484	445	429	459	464	440	386	438	433	432	381	427	5218	

RAWSON - DUPEROW

MCKENZIE

TRAVERSE OIL CO.

JACOBSON 1-26 SENW 26-150-101 F#: 8467 SOW: AL C-O: 241 C-W: 0 C-G: 0 COMP: 9/3/1993

WHITING PETROLEUM CORPORATION

NYGAARD STATE 1			SENEW 23-150-101	F#: 7845	SOW: PNA	C-O: 36519	C-W: 53487	C-G: 55589	COMP: 7/3/1981				
JACOBSON 1			NENE 22-150-101	F#: 8344	SOW: AL	C-O: 169357	C-W: 48608	C-G: 264149	COMP: 4/30/1981				
R&LU: 4088	325 31	291 28	358 31	327 30	315 31	293 30	404 31	372 31	357 30	382 31	326 30	307 31	4057
Spacing: NE	253	239	283	234	373	351	372	383	380	383	348	303	3902
	585	498	622	530	707	589	382	861	285	265	221	213	5758
Pool Totals: Oil	325	291	358	327	315	293	404	372	357	382	326	307	4057
Wells: 3 Wtr	253	239	283	234	373	351	372	383	380	383	348	303	3902
Gas	585	498	622	530	707	589	382	861	285	265	221	213	5758

RAWSON - MADISON

MCKENZIE

ANR PRODUCTION COMPANY

NYGAARD 14-33 NWSE 14-150-101 F#: 9139 SOW: PNA C-O: 131191 C-W: 335298 C-G: 181302 COMP: 1/26/1982

JN EXPLORATION & PRODUCTION LIMITED PARTNERSHIP

JACOBSON 3 1 NENW 22-150-101 F#: 8565 SOW: PNA C-O: 94615 C-W: 203497 C-G: 72865 COMP: 7/6/1981

RONALD M. SANNE

BERGE "C" 1			NWSW 14-150-101	F#: 8706	SOW: AL	C-O: 96440	C-W: 203063	C-G: 101178	COMP: 2/24/1990				
R&LU: 5506	553 31	420 22	456 24	517 28	456 25	411 22	505 28	420 26	406 25	530 31	481 30	417 26	5572
Spacing: SW	805	590	611	756	631	537	731	641	605	744	718	648	8017
	671	421	457	451	369	280	364	384	351	497	374	295	4914
HEGGEN 1			SWSE 13-150-101	F#: 9029	SOW: AL	C-O: 78096	C-W: 748213	C-G: 102343	COMP: 12/31/1981				
R&LU: 1150	0 0	0 0	0 0	0 0	126 12	203 21	49 6	146 12	90 13	194 21	114 7	125 4	1047
Spacing: SE	0	0	0	0	2213	3032	378	2002	1730	2589	945	562	13451
	0	0	0	0	0	0	0	0	0	0	0	0	0

BERGE-FLB 1-24			NENW 24-150-101	F#: 9328	SOW: AL	C-O: 169323	C-W: 1397069	C-G: 171181	COMP: 4/21/1982				
R&LU: 6632	694 27	491 18	607 24	639 28	592 23	580 23	684 27	492 21	475 20	526 22	465 17	362 16	6607
Spacing: NW	4662	3160	4361	4899	3657	3983	5389	3486	3243	3924	2498	2288	45550
	375	237	336	463	509	577	481	446	488	569	287	181	4949

HEGGEN 2			SWSW 13-150-101	F#: 9479	SOW: AL	C-O: 33697	C-W: 91771	C-G: 20932	COMP: 3/1/1984				
R&LU: 1249	0 0	0 0	0 0	157 17	150 25	155 18	29 2	23 4	231 19	217 25	221 18	71 8	1254
Spacing: SW	0	0	0	499	683	474	75	128	479	467	495	241	3541
	0	0	0	0	0	0	0	0	0	0	0	0	0

TOM BROWN, INC.

HEGGEN 11-14 S2SW 11-150-101 F#: 9770 SOW: PNA C-O: 62523 C-W: 80833 C-G: 61406 COMP: 12/6/1982

WHITING PETROLEUM CORPORATION

NYGAARD STATE 1			SENEW 23-150-101	F#: 7845	SOW: AL	C-O: 84943	C-W: 306680	C-G: 133117	COMP: 9/6/1985				
R&LU: 4122	420 31	363 28	357 30	356 29	409 31	292 30	139 25	326 31	356 30	329 31	310 29	352 31	4009
Spacing: NW	1160	1095	1022	996	946	920	565	820	805	717	840	917	10803
	675	668	689	698	708	635	591	666	424	333	288	290	6665

Operator-Lease	Jan	Feb	Mar	Apr	May	Jun	Jul	Aug	Sep	Oct	Nov	Dec	2002 Total
JACOBSON 41 1			NENE 22-150-101	F#: 11270	SOW: AL	C-O: 172745	C-W: 171719	C-G: 68612	COMP: 3/8/1985				
R&LU: 6004	553 31	444 23	558 31	513 30	495 31	460 30	483 31	498 31	476 30	507 31	451 28	512 31	5950
Spacing: NE	1319	808	1201	995	934	881	1085	1116	1110	1119	1054	1328	12950
	78	58	78	75	327	275	157	360	380	352	306	354	2800
Pool Totals: Oil	2220	1718	1978	2182	2228	2101	1889	1905	2034	2303	2042	1839	24439
Wells: 9 Wtr	7946	5653	7195	8145	9064	9827	8223	8193	7972	9560	6550	5984	94312
Gas	1799	1384	1560	1687	1913	1767	1593	1856	1643	1751	1255	1120	19328

RAWSON - RED RIVER

MCKENZIE

RONALD M. SANNES

BERGE "C" 1 NWSW 14-150-101 F#: 8706 SOW: PNA C-O: 39794 C-W: 28214 C-G: 147729 COMP: 11/9/1981

RAY - RED RIVER

WILLIAMS

GETTY OIL CO.

OWEN 19-13 SWSW 19-157-96 F#: 8714 SOW: PNA C-O: 1224 C-W: 8874 C-G: 73862 COMP: 1/11/1982

PETRO-HUNT, L.L.C.

TEMPLE PROSPECT 32-5 SWNW 32-157-96 F#: 7884 SOW: PNA C-O: 295859 C-W: 38816 C-G: 5557424 COMP: 2/16/1981

TEMPLE 30-16 SESE 30-157-96 F#: 8296 SOW: PNA C-O: 47411 C-W: 81561 C-G: 588084 COMP: 12/10/1981

RAY - STONEWALL

WILLIAMS

PETRO-HUNT, L.L.C.

TEMPLE PROSPECT 32-5 SWNW 32-157-96 F#: 7884 SOW: F C-O: 108262 C-W: 14264 C-G: 607766 COMP: 1/24/1996

R&LU: 11802 1060 31 953 28 1038 31 963 30 996 31 952 30 982 31 976 31 904 30 997 31 946 28 933 31 11700

Spacing: W2 52 44 35 24 13 23 21 21 7 21 15 16 292

5851 5333 5741 5568 5665 5505 5724 5644 5215 5524 5456 5414 66640

TEMPLE 30-16 SESE 30-157-96 F#: 8296 SOW: PNA C-O: 92508 C-W: 6126 C-G: 542414 COMP: 5/26/1988

R&LU: 0

Spacing: E2 0

0 0

Pool Totals: Oil 1060 953 1038 963 996 952 982 976 904 997 946 933 11700

Wells: 2 Wtr 52 44 35 24 13 23 21 21 7 21 15 16 292

Gas 5851 5333 5741 5568 5665 5505 5724 5644 5215 5524 5456 5414 66640

RED ROCK - SPEARFISH

BOTTINEAU

KENNEDY & MITCHELL, INC.

MAGNUSON TURTLE MOUNTAIN 55-752-SESW 11-163-77 F#: 10649 SOW: PNA C-O: 8959 C-W: 19393 C-G: 0 COMP: 5/17/1984

RED WING CREEK - MADISON

MCKENZIE

PRESIDIO EXPLORATION, INC.

FEDERAL 24-28 SESW 28-148-101 F#: 5788 SOW: PNA C-O: 48142 C-W: 1880 C-G: 41911 COMP: 9/8/1978

TRUE OIL LLC

SHELL GOVERNMENT 22X-28-1 SENW 28-148-101 F#: 4062 SOW: AL C-O: 205086 C-W: 250040 C-G: 254854 COMP: 6/4/1974

R&LU: 2019 54 7 22 3 114 17 212 30 244 31 163 26 90 22 233 31 202 26 222 31 210 30 146 23 1912

Spacing: ENW 272 75 1117 835 906 663 831 1004 866 1001 834 908 9312

120 47 234 516 654 618 269 1089 855 928 1224 294 6848

BREDWICK 42-28 SENE 28-148-101 F#: 5322 SOW: AL C-O: 41175 C-W: 322 C-G: 33889 COMP: 12/21/1973

R&LU: 813 266 7 12 3 18 1 30 2 0 0 104 8 0 0 159 5 71 7 0 0 111 9 0 0 771

Spacing: ENE 11 9 6 0 0 0 0 0 0 0 0 0 9 0 0 35

173 46 16 42 0 142 0 140 86 0 235 0 880

WRIGHT 24-22 SESW 22-148-101 F#: 5336 SOW: PNA C-O: 40619 C-W: 350 C-G: 9886 COMP: 2/14/1974

BREDWICK 44-28 SESE 28-148-101 F#: 5359 SOW: AL C-O: 16514 C-W: 4640 C-G: 11493 COMP: 3/11/1974

R&LU: 65 9 3 0 0 9 3 6 3 0 0 8 3 6 3 8 3 0 0 11 4 8 4 0 0 65

Spacing: ESE 0

6 0 8 8 0 11 8 7 0 15 17 0 80

Operator-Lease	Jan	Feb	Mar	Apr	May	Jun	Jul	Aug	Sep	Oct	Nov	Dec	2002 Total												
WRIGHT 13-26																									
R&LU: 14679	1483	31	313	5	1166	17	1231	25	1337	31	1267	30	1309	31	1172	31	1043	20	1633	31	1597	30	1190	26	14741
Spacing: NSW	956		154		371		609		679		680		703		752		833		1315		1238		997		9287
	1925		405		818		1737		2312		2558		2765		2569		1804		3738		3748		2849		27228
BREDWICK 33-28																									
R&LU: 2618	112	7	11	3	319	17	300	30	295	31	279	30	258	31	292	31	197	30	245	31	184	30	158	31	2650
Spacing: WSE	35		31		164		276		283		309		327		300		283		254		242		241		2745
	73		41		281		421		282		383		333		255		237		336		390		371		3403
WRIGHT 24-22A																									
R&LU: 990	51	4	37	3	0	0	0	0	0	0	188	9	215	16	162	10	140	7	107	15	71	23	71	23	971
Spacing: SSW	67		61		0		0		0		194		302		245		168		81		83		83		1201
	66		47		0		0		0		397		470		280		319		250		169		169		1998
RED WING CREEK - MADISON UNIT																									
TRUE OIL LLC																									
BURLINGTON NORTHERN																									
R&LU: 213651	334	5	0	0	666	7	1304	20	0	0	1373	21	655	7	1218	15	812	10	877	12	683	8	364	5	8286
Spacing: U	168		0		185		671		0		478		205		439		103		123		82		51		2505
	906		0		1503		2144		0		2760		1379		2642		1675		1908		1404		774		17095
BURLINGTON NORTHERN																									
R&LU: 0	2370	22	0	0	1755	18	3927	26	2998	21	3651	27	2992	23	4135	31	3238	22	5558	29	4951	30	2089	16	37664
Spacing: U	3470		0		3061		3422		2582		3478		2225		2999		1428		2482		2982		1650		29779
	6424		0		3963		6456		5674		7337		6298		8963		6680		12098		10171		4436		78500
BURLINGTON NORTHERN																									
R&LU: 0	2852	24	1229	19	480	5	4280	23	4798	31	3648	30	1947	21	1796	17	4026	30	1755	31	1495	22	3832	31	32138
Spacing: U	840		703		135		1609		2906		2956		2069		1937		1407		1802		1279		1902		19545
	7732		3732		1084		7036		9080		7331		4098		3893		8303		3821		3071		8136		67317
BURLINGTON NORTHERN																									
R&LU: 0	0	0	0	0	1825	7	4642	30	5448	31	5077	30	5520	31	5075	31	4666	30	4436	31	4158	27	3967	31	44814
Spacing: U	0		0		147		1073		865		894		824		834		607		627		546		805		7222
	0		0		4119		7633		10310		10203		11619		11004		9625		9656		8542		8422		91133
BURLINGTON NORTHERN																									
R&LU: 0	1448	11	3390	28	2764	24	462	4	5355	31	138	2	4979	31	1821	11	2203	11	4343	31	433	3	4663	29	31999
Spacing: U	242		364		332		55		744		70		661		235		105		296		29		89		3222
	3925		10294		6239		760		10134		277		10480		3947		4544		9454		889		9900		70843
BURLINGTON NORTHERN																									
R&LU: 0	0	0	1009	13	1316	22	2749	30	2965	30	2767	30	2929	31	2734	31	1778	26	3134	29	3144	29	3107	31	27632
Spacing: U	0		2263		2011		3040		2770		2985		2109		2093		1041		1162		1566		1874		22914
	0		3065		2970		4521		5612		5562		6166		5927		3668		6822		6459		6597		57369
BN 22-27A																									
R&LU: 0	1980	21	1935	15	2894	31	941	9	0	0	2238	28	841	8	3653	27	1557	13	0	0	3250	28	0	0	19289
Spacing: U	530		378		782		315		0		706		202		682		158		0		2128		0		5881
	5368		5875		6531		1548		0		4499		1769		7919		3212		0		6676		0		43397
BURLINGTON NORTHERN																									
R&LU: 0	462	8	0	0	0	0	868	14	0	0	498	8	0	0	1142	10	0	0	474	7	0	0	522	9	3966
Spacing: U	0		0		0		0		0		0		0		0		0		0		0		0		0
	1254		0		0		1427		0		1000		0		2477		0		1030		0		1109		8297
BURLINGTON NORTHERN																									
R&LU: 0	0	0	0	0	2254	21	0	0	2687	17	97	3	339	10	0	0	1810	22	0	0	1023	17	0	0	8210
Spacing: U	0		0		0		0		0		0		0		0		0		0		0		0		0
	0		0		5088		0		5085		195		714		0		3732		0		2102		0		16916

Operator-Lease	Jan	Feb	Mar	Apr	May	Jun	Jul	Aug	Sep	Oct	Nov	Dec	2002 Total
Unit Totals: Oil	9446	7563	13954	19173	24251	19487	20202	21574	20090	20577	19137	18544	213998
Wells: 10 Wr	5250	3708	6653	10185	9867	11567	8295	9219	4849	6492	8612	6371	91068
Gas	25609	22966	31497	31525	45895	39164	42523	46772	41439	44789	39314	39374	450867
Pool Totals: Oil	11421	7958	15580	20952	26127	21308	22053	23653	21765	22828	21354	20109	235108
Wells: 18 Wr	6591	4038	8311	11905	11735	13219	10350	11577	7076	9230	11016	8600	113648
Gas	27972	23552	32854	34249	49143	42876	46295	51302	44701	50125	45178	43057	491304

REFUGE - MADISON

BOTTINEAU

BALLANTYNE OIL

SEM 22-8			SENE 22-162-79	F#: 11278	SOW: AL	C-O: 31091	C-W: 163268	C-G: 0	COMP: 12/5/1984				
R&LU: 1150	98 31	101 28	97 31	91 30	95 31	90 30	86 31	131 30	45 30	87 31	88 30	89 31	1098
Spacing: SNE	677	671	653	826	773	662	652	812	625	699	485	685	8220
	0	0	0	0	0	0	0	0	0	0	0	0	0

RENNIE LAKE - MADISON

BURKE

BLUESKY OIL & GAS INC.

MARVIN RYKKEN 1			W2NW 26-162-91	F#: 5884	SOW: PNA	C-O: 30362	C-W: 48828	C-G: 49662	COMP: 8/4/1976				
R&LU: 0	0 0	0 0	0 0	0 0	0 0	0 0	0 0	0 0	0 0	0 0	0 0	0 0	0
Spacing: NW	0	0	0	0	0	0	0	0	0	0	0	0	0
	0	0	0	0	0	0	0	0	0	0	0	0	0

COLUMBUS PRODUCTION, INC.

MARTIN JORGENS 1			C SW 28-162-91	F#: 3019	SOW: AL	C-O: 106326	C-W: 61102	C-G: 129975	COMP: 11/15/1961				
R&LU: 847	55 31	96 28	102 31	58 30	32 31	17 30	76 31	117 31	110 30	101 31	95 30	102 31	961
Spacing: SW	160	235	240	201	131	83	257	332	267	267	192	291	2656
	275	722	225	384	187	131	311	333	436	854	683	747	5288

CROSS TIMBERS OPERATING CO.

DAN JOHNSON 1			NWNE 33-162-91	F#: 2237	SOW: PNA	C-O: 115580	C-W: 60430	C-G: 226118	COMP: 4/28/1959
ART ANDERSON 1			NWSE 27-162-91	F#: 2284	SOW: PNA	C-O: 97478	C-W: 40957	C-G: 94060	COMP: 5/13/1959
ARTHUR JOHNSON 1-A			NWNW 34-162-91	F#: 7859	SOW: PNA	C-O: 3825	C-W: 4210	C-G: 30006	COMP: 3/22/1981

CROWN CENTRAL PETROLEUM CORP.

ARTHUR M. JOHNSON 1			NWNW 34-162-91	F#: 2126	SOW: PNA	C-O: 97067	C-W: 24834	C-G: 137166	COMP: 1/27/1959
KRISTIANSEN 1			NWNE 32-162-91	F#: 2450	SOW: PNA	C-O: 17117	C-W: 9334	C-G: 17565	COMP: 2/5/1960
ABBOTT - A. JOHNSON 1-A			NWSE 34-162-91	F#: 3924	SOW: PNA	C-O: 1305	C-W: 863	C-G: 0	COMP: 1/7/1966

DAKOTA WEST PUMPING, INC.

MARVIN RYKKEN 1			NWNW 35-162-91	F#: 3431	SOW: SI	C-O: 115901	C-W: 87474	C-G: 83698	COMP: 10/3/1963				
R&LU: 0	0 0	0 0	0 0	0 0	0 0	0 0	0 0	0 0	0 0	0 0	0 0	0 0	0
Spacing: NW	0	0	0	0	0	0	0	0	0	0	0	0	0
	0	0	0	0	0	0	0	0	0	0	0	0	0

EAGLE OPERATING, INC.

M. JORGENS 1			NENE 28-162-91	F#: 1520	SOW: AL	C-O: 119725	C-W: 51577	C-G: 105086	COMP: 10/15/1957				
R&LU: 934	88 29	111 22	113 31	0 0	112 26	90 26	107 31	102 31	97 29	100 31	92 30	93 31	1105
Spacing: NE	60	216	413	0	78	208	238	213	87	93	90	93	1789
	256	253	474	124	886	673	343	469	431	1889	595	443	6836

EOG (NEW MEXICO) INC.

MARVIN RYKKEN 1			NWSW 26-162-91	F#: 9546	SOW: PNA	C-O: 2166	C-W: 28871	C-G: 0	COMP: 10/5/1982
-----------------	--	--	----------------	----------	----------	-----------	------------	--------	-----------------

FERRELLGAS, L.P.

FERRELL 3			NWSW 33-162-91	F#: 3977	SOW: PNA	C-O: 21066	C-W: 137459	C-G: 1830	COMP: 3/8/1967
-----------	--	--	----------------	----------	----------	------------	-------------	-----------	----------------

NEXEN OIL AND GAS U.S.A. INC.

MILDRED JORGENS 1			NWSW 27-162-91	F#: 2221	SOW: AL	C-O: 210131	C-W: 66734	C-G: 574211	COMP: 4/2/1959				
R&LU: 650	65 19	40 16	50 18	42 18	50 19	46 16	49 18	3 20	45 16	75 19	40 18	60 17	565
Spacing: SW	40	25	48	41	29	30	16	57	32	20	52	40	430
	987	760	827	1122	859	944	1028	754	1027	1052	766	902	11028

Operator-Lease	Jan	Feb	Mar	Apr	May	Jun	Jul	Aug	Sep	Oct	Nov	Dec	2002 Total
ANNA MONSON 1			NWSE 28-162-91	F#: 2315	SOW: AL	C-O: 155086	C-W: 41179	C-G: 520571	COMP: 6/3/1959				
R&LU: 402	70 19	40 16	60 17	44 19	50 19	43 17	40 18	37 18	43 16	65 19	35 17	50 17	577
Spacing: SE	12	23	5	15	19	17	11	8	27	23	27	10	197
	954	759	821	1018	881	888	916	852	1009	900	881	966	10845
KATHERINE JOHNSON 1			NWNW 33-162-91	F#: 2333	SOW: F	C-O: 315215	C-W: 108336	C-G: 414012	COMP: 6/10/1959				
R&LU: 2937	246 28	275 27	225 30	240 30	253 31	258 30	244 31	196 29	218 30	170 26	276 30	231 31	2832
Spacing: NW	97	125	86	119	108	89	145	83	130	77	105	90	1254
	392	500	457	825	907	992	710	732	571	398	751	513	7748
EARL SCHWARTZ 1			NENW 27-162-91	F#: 2356	SOW: AL	C-O: 75524	C-W: 40959	C-G: 201163	COMP: 6/29/1959				
R&LU: 769	28 8	30 8	37 10	26 8	19 8	26 10	6 8	11 9	13 9	31 8	18 9	22 9	267
Spacing: NW*	0	9	12	27	28	56	0	0	0	12	92	11	247
	408	447	454	323	426	480	428	337	298	340	263	317	4521
ABBOTT BAILIFF 1			NWSW 34-162-91	F#: 2363	SOW: AL	C-O: 153328	C-W: 61204	C-G: 244970	COMP: 7/6/1959				
R&LU: 180	8 8	7 8	10 10	9 8	11 8	11 10	0 0	0 0	0 0	0 0	0 0	2 9	58
Spacing: SW	0	0	0	0	0	0	0	0	0	0	0	0	0
	37	39	35	25	55	42	11	11	33	30	19	14	351
DAN JOHNSON 2			NWSE 33-162-91	F#: 3976	SOW: AL	C-O: 127095	C-W: 78755	C-G: 261798	COMP: 3/8/1967				
R&LU: 1887	205 31	142 23	195 31	178 26	184 31	169 27	166 31	135 27	185 26	0 0	119 21	219 31	1897
Spacing: SE	135	100	150	178	142	164	135	123	138	0	275	195	1735
	764	504	1892	1023	1119	1002	1057	930	1171	637	481	1285	11865
BUNTING 1			C NE 27-162-91	F#: 5776	SOW: AL	C-O: 57139	C-W: 58897	C-G: 240579	COMP: 12/23/1975				
R&LU: 1433	137 31	110 28	136 30	111 30	125 31	107 30	114 31	106 31	104 30	120 31	110 30	118 31	1398
Spacing: NE	135	101	199	186	215	137	210	138	192	112	213	138	1976
	1506	951	2617	1614	1618	2802	2857	2251	1885	471	2096	2512	23180
EARL SCHWARTZ 2			SWNW 27-162-91	F#: 11541	SOW: AL	C-O: 9145	C-W: 20715	C-G: 156970	COMP: 10/29/1985				
R&LU: 0	31 31	28 28	31 31	30 30	31 31	30 30	31 31	31 31	30 30	31 31	30 30	31 31	365
Spacing: NW*	93	84	93	90	62	90	93	76	86	93	90	93	1043
	612	671	680	485	639	720	642	505	448	510	394	476	6782
NORTH AMERICAN ROYALTIES, INC.													
BAILLIF-RAMEDAN 1			NWNW 3-161-91	F#: 2531	SOW: AL	C-O: 0	C-W: 0	C-G: 3914	COMP: 10/29/1985				
ROCANVILLE CORPORATION													
ART JOHNSON 2			NWNE 34-162-91	F#: 3361	SOW: AL	C-O: 97353	C-W: 93752	C-G: 309061	COMP: 5/1/1963				
R&LU: 802	81 31	54 19	84 31	68 30	52 31	69 30	60 31	81 31	105 30	61 31	65 30	100 31	880
Spacing: NE	143	103	155	150	139	180	107	204	254	130	104	198	1867
	866	745	893	898	963	1030	860	1182	1152	919	733	864	11105
STEKOLL OIL & GAS, LTD.													
O. J. RYKKEN 1			NWSW 26-162-91	F#: 2332	SOW: PNA	C-O: 239	C-W: 2277	C-G: 0	COMP: 6/3/1959				
Pool Totals: Oil	1014	933	1043	806	919	866	893	819	950	754	880	1028	10905
Wells: 23 Wr	875	1021	1401	1007	951	1054	1212	1234	1213	827	1240	1159	13194
Gas	7057	6351	9375	7841	8540	9704	9163	8356	8461	8000	7662	9039	99549

**RENVILLE - MADISON
BALLANTYNE OIL**

BOTTINEAU

RICE TRUST 1			NWSE 8-161-82	F#: 13884	SOW: AL	C-O: 45428	C-W: 401135	C-G: 408	COMP: 2/9/1996				
R&LU: 9384	868 31	784 28	837 31	800 30	837 31	810 30	837 31	765 31	720 30	720 30	738 29	806 31	9522
Spacing: SEC*	10586	8991	10015	8889	9395	8891	9387	9291	9390	9375	10116	11073	115399
	0	0	0	0	0	0	0	0	0	0	0	0	0
RICE 1			SWSW 9-161-82	F#: 14302	SOW: AL	C-O: 26834	C-W: 481258	C-G: 0	COMP: 6/27/1996				
R&LU: 2726	222 31	200 28	195 31	160 28	232 31	198 30	200 31	197 30	257 28	273 30	285 29	287 31	2706
Spacing: SWSW	3964	3380	3766	3400	3950	3521	3838	3715	3868	3922	4215	4697	46236
	0	0	0	0	0	0	0	0	0	0	0	0	0

Operator-Lease	Jan	Feb	Mar	Apr	May	Jun	Jul	Aug	Sep	Oct	Nov	Dec	2002 Total
RICE ET AL 1H			NESE 8-161-82	F#: 14729	SOW: AL	C-O: 64073	C-W: 767871	C-G: 0	COMP: 11/1/1997				
R&LU: 4980	465 31	392 28	434 31	420 30	434 31	420 30	434 31	424 31	390 30	330 29	392 29	420 31	4955
Spacing: SEC	13649	11495	12800	11268	11645	10225	11565	11447	11440	11048	11999	13072	141653
	0	0	0	0	0	0	0	0	0	0	0	0	0
RICE-STATE 2H			NENW 16-161-82	F#: 14797	SOW: AL	C-O: 40769	C-W: 782699	C-G: 0	COMP: 1/24/1998				
R&LU: 3548	336 31	308 28	316 31	314 30	323 31	296 30	293 31	287 30	288 30	209 26	281 30	286 31	3537
Spacing: ICO	11889	685	10775	9571	9990	8665	9954	9730	9845	9432	10883	12030	113449
	0	0	0	0	0	0	0	0	0	0	0	0	0
CRAMER 1			SESW 8-161-82	F#: 15002	SOW: AL	C-O: 13089	C-W: 269866	C-G: 0	COMP: 8/29/2000				
R&LU: 6546	620 31	532 28	589 31	560 30	540 30	522 29	558 31	548 31	540 30	525 30	493 29	527 31	6554
Spacing: SEC*	11606	9925	11000	9773	9945	7613	9138	9045	9252	9417	10160	11022	117896
	0	0	0	0	0	0	0	0	0	0	0	0	0
RICE 4			SWSE 8-161-82	F#: 15179	SOW: AL	C-O: 8214	C-W: 12656	C-G: 0	COMP: 8/26/2001				
R&LU: 5383	1116 31	560 18	434 31	420 30	390 30	364 28	403 31	362 31	360 30	330 30	319 29	341 31	5399
Spacing: SEC*	758	440	760	735	880	710	859	850	960	983	995	1109	10039
	0	0	0	0	0	0	0	0	0	0	0	0	0
RICE 3			SWNE 8-161-82	F#: 15180	SOW: AL	C-O: 5847	C-W: 31055	C-G: 0	COMP: 8/26/2001				
R&LU: 2628	279 31	252 28	217 31	240 30	210 30	203 29	217 31	176 31	186 30	126 20	261 29	279 31	2646
Spacing: SEC*	2265	2040	2270	2189	2229	1955	2290	2267	2399	1800	2720	3031	27455
	0	0	0	0	0	0	0	0	0	0	0	0	0
RICE 5			NESE 8-161-82	F#: 15245	SOW: AL	C-O: 9337	C-W: 21469	C-G: 0	COMP: 12/29/2001				
R&LU: 9210	1767 31	840 28	744 31	672 28	724 31	720 30	744 31	662 30	660 30	630 26	522 29	558 31	9243
Spacing: SEC*	1550	1440	1517	1370	1517	1212	1752	1695	2225	2208	2347	2586	21419
	0	0	0	0	0	0	0	0	0	0	0	0	0
GLESSING 1			NESW 8-161-82	F#: 15246	SOW: AL	C-O: 18880	C-W: 128832	C-G: 0	COMP: 12/4/2001				
R&LU: 16356	2263 31	1792 28	1860 31	1769 29	1555 28	570 13	1597 31	1323 31	1110 30	1050 30	754 29	806 31	16449
Spacing: SEC*	11288	9284	10242	9480	10989	3058	10557	10695	10621	10710	9875	11000	117799
	0	0	0	0	0	0	0	0	0	0	0	0	0
GLESSING 2			SE SW 8-161-82	F#: 15360	SOW: AL	C-O: 3420	C-W: 1440	C-G: 0	COMP: 11/27/2002				
R&LU: 3352											630 4	2790 31	3420
Spacing: SEC											240	1200	1440
											0	0	0
RICE 6			NWNE 17-161-82	F#: 15366	SOW: AL	C-O: 156	C-W: 0	C-G: 0	COMP: 11/27/2002				
R&LU: 156												156 0	156
Spacing: SEC												0	0
												0	0
Pool Totals: Oil	7936	5660	5626	5355	5245	4103	5283	4744	4511	4193	4675	7256	64587
Wells: 11 Wtr	67555	47680	63145	56675	60540	45850	59340	58735	60000	58895	63550	70820	712785
Gas	0	0	0	0	0	0	0	0	0	0	0	0	0

RHAME - RED RIVER

BOWMAN

ANADARKO PETROLEUM CORP.

BOWMAN FEDERAL "A" 1 NENW 1-131-104 F#: 8250 SOW: PNA C-O: 20900 C-W: 54024 C-G: 14483 COMP: 5/10/1981

FARMERS UNION CENTRAL EXCHANGE, INC.

BOWMAN 4-1 NWNW 1-131-104 F#: 7197 SOW: DRY C-O: 178 C-W: 0 C-G: 0 COMP: 4/11/1980

RHOADES - BAKKEN

MCKENZIE

EQUITABLE RESOURCES ENERGY CO.

ROUGH RIDER FEDERAL 1-21-3D SWSE 21-145-100 F#: 9005 SOW: PNA C-O: 0 C-W: 832 C-G: 3774 COMP: 7/8/1989

RHOADES - RED RIVER

MCKENZIE

EQUITABLE RESOURCES ENERGY CO.

ROUGH RIDER FEDERAL 1-21-3D SWSE 21-145-100 F#: 9005 SOW: PNA C-O: 21497 C-W: 97950 C-G: 762836 COMP: 1/19/1982

RICHARDTON - WINNIPEG/DEADWOOD

STARK

ZINKE & TRUMBO, INC.

SCHILLA 1-21 NENW 21-138-92 F#: 8169 SOW: PNA C-O: 3288 C-W: 83974 C-G: 1111332 COMP: 4/22/1981

RICHBURG - MADISON

Annual Production by Well: 382

Operator-Lease Jan Feb Mar Apr May Jun Jul Aug Sep Oct Nov Dec 2002 Total

RICHBURG - MADISON

BOTTINEAU

EARL SCHWARTZ

DONALD G. FRASER 1 NWSW 34-164-80 F#: 7522 SOW: PNA C-O: 12251 C-W: 88335 C-G: 0 COMP: 3/14/1980

RIDER - MADISON

BILLINGS, GOLDEN VALLEY

AGATE PETROLEUM, INC.

ELLEN OSTERHOUT 1 NWSW 24-140-103 F#: 5104 SOW: PNA C-O: 125279 C-W: 1018821 C-G: 15790 COMP: 12/18/1971

RIDER 1 SESW 13-140-103 F#: 8657 SOW: AL C-O: 219114 C-W: 976288 C-G: 290 COMP: 8/24/1981

R&LU: 11586 1015 31 908 28 1004 31 961 30 987 31 961 30 996 31 968 31 964 30 995 31 959 30 958 31 11676
 Spacing: S2 2932 2711 2879 2953 3008 3068 3016 2830 2900 3087 2948 2950 35282
 0 0 0 0 0 0 0 0 0 0 0 0 0

LADD PETROLEUM CORP.

BN 1 NENE 25-140-103 F#: 10442 SOW: PNA C-O: 4159 C-W: 72275 C-G: 1088 COMP: 2/9/1984

Pool Totals: Oil 1015 908 1004 961 987 961 996 968 964 995 959 958 11676

Wells: 3 Wtr 2932 2711 2879 2953 3008 3068 3016 2830 2900 3087 2948 2950 35282

Gas 0 0 0 0 0 0 0 0 0 0 0 0 0

RIVAL - MADISON

BURKE

BALLANTYNE OIL

BLY 31-5 SWNW 31-163-91 F#: 10514 SOW: AL C-O: 43295 C-W: 151333 C-G: 157655 COMP: 2/10/1984

R&LU: 1125 115 30 103 28 104 31 143 30 103 30 103 30 69 31 78 31 87 30 100 31 94 30 145 31 1244

Spacing: NW* 719 758 750 798 842 746 758 838 1326 885 706 629 9755

400 227 317 370 419 396 277 476 368 372 403 314 4339

BLY 30-13 SWSW 30-163-91 F#: 10629 SOW: AL C-O: 70083 C-W: 186789 C-G: 185434 COMP: 3/9/1984

R&LU: 1347 138 28 118 28 125 31 139 29 100 31 76 29 157 31 150 31 91 30 106 31 90 27 100 31 1390

Spacing: SW* 1307 1252 1286 1275 1442 1297 1316 1286 799 1311 1187 1270 15028

437 344 283 442 495 499 548 528 548 659 545 523 5851

BLY 31-3 NENW 31-163-91 F#: 10644 SOW: F C-O: 104333 C-W: 139716 C-G: 425764 COMP: 4/6/1984

R&LU: 921 94 31 85 27 85 31 59 30 84 30 85 30 56 31 67 31 69 30 85 31 80 29 118 31 967

Spacing: NW* 718 759 750 799 842 747 758 837 1327 884 686 629 9736

1200 680 953 1109 1256 1187 832 1430 1103 1115 1209 943 13017

NELSON 31-1 NENE 31-163-91 F#: 10744 SOW: F C-O: 58989 C-W: 45989 C-G: 270538 COMP: 4/21/1984

R&LU: 660 47 31 47 28 41 31 38 28 43 31 40 29 35 31 70 31 64 30 61 31 59 30 60 30 605

Spacing: NE* 280 250 230 352 360 273 276 316 312 210 288 283 3430

829 768 792 893 906 847 872 777 751 792 755 722 9704

NELSON 31-7 SWNE 31-163-91 F#: 10745 SOW: AL C-O: 51972 C-W: 61050 C-G: 281324 COMP: 11/2/1984

R&LU: 1704 116 26 141 28 156 28 180 22 180 31 154 29 105 31 179 31 120 29 143 31 138 30 124 31 1736

Spacing: NE* 156 178 175 268 249 272 275 315 311 315 289 282 3085

975 902 929 1049 1063 996 1023 912 881 930 885 848 11393

BLY 30-11 NESW 30-163-91 F#: 10841 SOW: AL C-O: 114397 C-W: 340034 C-G: 343588 COMP: 6/22/1984

R&LU: 1365 137 31 118 28 125 31 89 30 100 31 76 29 157 31 150 31 91 30 106 31 95 30 100 31 1344

Spacing: SW* 1307 1251 1287 1274 1441 1297 1316 1286 799 1312 1286 1270 15126

929 732 603 940 1052 1062 1166 1122 1165 1401 1159 1113 12444

CONDOR PETROLEUM, INC.

ANDERSON 1 NESE 12-162-92 F#: 2360 SOW: AL C-O: 163862 C-W: 21196 C-G: 1617022 COMP: 6/28/1959

R&LU: 1257 89 31 75 22 106 25 74 30 141 31 93 30 112 31 101 30 103 30 103 31 101 30 107 30 1205

Spacing: NSE 42 37 35 25 2 39 40 38 45 48 54 40 445

3024 2671 2860 2930 3689 3642 3582 3409 3521 3463 3175 3278 39244

HERMANSON 1 NESE 13-162-92 F#: 8364 SOW: AL C-O: 10604 C-W: 51894 C-G: 112165 COMP: 4/28/1981

R&LU: 347 27 31 25 28 17 15 35 21 22 22 26 21 30 27 20 25 27 30 28 27 20 16 10 5 287

Spacing: SE* 155 132 94 155 155 127 167 150 154 152 114 62 1617

480 394 351 512 511 472 527 458 488 425 383 299 5300

Operator-Lease	Jan	Feb	Mar	Apr	May	Jun	Jul	Aug	Sep	Oct	Nov	Dec	2002 Total
BERG 6-7			SWSW 7-162-91		F#: 12912	SOW: AL	C-O: 11040		C-W: 8645		C-G: 238989	COMP: 8/8/1990	
R&LU: 637	67 28	67 28	67 27	46 27	49 31	47 30	66 31	62 28	53 30	36 26	67 20	102 30	729
Spacing: SSW	48	35	33	15	12	10	35	50	25	23	43	95	424
	1765	1647	1777	1580	1508	1328	1769	1808	1788	1497	2071	2607	21145
DAKOTA WEST PUMPING, INC.													
SAWYER-STATE 1			NESW 13-162-92		F#: 8089	SOW: F	C-O: 43226		C-W: 90278		C-G: 255263	COMP: 2/17/1981	
R&LU: 394	0 25	25 2	86 31	15 15	10 3	8 1	0 0	9 15	32 26	30 31	51 30	43 31	309
Spacing: SW*	35	280	160	82	5	3	0	102	63	132	120	133	1115
	279	671	1050	480	0	0	0	382	708	1063	932	917	6482
M. NYREEN 1			SENW 18-163-92		F#: 12593	SOW: AL	C-O: 30242		C-W: 129759		C-G: 48389	COMP: 5/30/1989	
R&LU: 2339	288 31	258 28	244 27	234 30	227 30	0 0	3 9	322 31	254 25	272 31	244 30	64 9	2410
Spacing: ENW	959	910	1207	953	933	0	665	1268	962	973	1013	231	10074
	720	686	794	806	822	0	17	641	740	964	993	246	7429
E. L. K. OIL COMPANY													
HOWARD NELSON 1			NENW 32-163-91		F#: 3393	SOW: PNA	C-O: 517		C-W: 98		C-G: 0	COMP: 9/8/1963	
EAGLE OPERATING, INC.													
RAYMOND MORITZ 1			NENW 13-162-92		F#: 2701	SOW: AL	C-O: 115474		C-W: 17193		C-G: 451993	COMP: 8/4/1960	
R&LU: 796	25 8	119 26	90 31	78 29	34 25	44 24	50 27	97 21	27 12	38 18	46 22	30 14	678
Spacing: NW*	16	112	182	58	110	48	114	42	24	36	44	28	814
	331	1372	1019	922	994	1171	954	895	1152	840	937	617	11204
A. K. HOLEN 1			NENE 13-162-92		F#: 2756	SOW: AL	C-O: 160697		C-W: 28039		C-G: 521293	COMP: 10/8/1960	
R&LU: 349	90 19	60 15	62 16	60 14	57 18	35 14	42 20	37 18	38 23	28 9	18 8	38 18	565
Spacing: NE*	2756	30	162	28	36	28	40	36	46	18	60	36	3276
	1341	1010	933	493	1261	853	804	644	912	647	611	656	10165
H. ANDERSON 1			C NW 18-162-91		F#: 2986	SOW: AL	C-O: 162993		C-W: 45807		C-G: 655167	COMP: 9/7/1961	
R&LU: 836	145 20	63 11	76 14	77 16	63 14	55 16	93 25	60 18	73 23	10 16	87 16	27 9	829
Spacing: NW*	3046	77	158	112	158	112	235	186	161	112	112	63	4532
	2215	1012	1065	1984	1740	1123	1364	1197	1302	1078	815	837	15732
EARL SCHWARTZ CO.													
NORMAN HOVLAND 1			NWSW 18-162-91		F#: 2212	SOW: PNA	C-O: 26871		C-W: 13384		C-G: 11662	COMP: 10/29/1959	
PAN AMERICAN PETROLEUM CORP.													
HOWARD NELSON 1			NWNW 32-163-91		F#: 1771	SOW: PNA	C-O: 4638		C-W: 11623		C-G: 3169	COMP: 4/6/1958	
WARD-WILLISTON COMPANY													
ANDERSON 3-24			NENW 24-162-92		F#: 8759	SOW: AL	C-O: 40839		C-W: 69018		C-G: 188927	COMP: 8/13/1981	
R&LU: 898	157 26	88 28	50 15	66 6	120 31	60 20	67 7	108 31	80 30	77 30	101 30	100 27	1074
Spacing: NW*	383	203	215	175	388	165	215	366	183	200	398	183	3074
	822	715	490	219	900	640	319	615	656	623	577	403	6979
RIVAL - MADISON UNIT													
CAMWEST II L.P.													
RIVAL-MADISON UNIT 33			SESW 31-163-91		F#: 1752	SOW: AL	C-O: 66543		C-W: 11266		C-G: 208777	COMP: 3/24/1958	
R&LU: 341	25 30	27 28	25 31	24 24	33 31	26 30	27 31	25 31	14 17	29 31	23 30	24 30	302
Spacing: U	21	22	25	22	23	24	70	24	11	31	26	25	324
	430	622	709	485	648	1011	594	534	720	1073	921	1005	8752
RIVAL-MADISON UNIT 06			SENW 21-163-92		F#: 1793	SOW: WI	C-O: 222122		C-W: 380726		C-G: 68249	COMP: 4/15/1958	
RIVAL-MADISON UNIT 03			SESW 16-163-92		F#: 1832	SOW: AL	C-O: 264291		C-W: 834233		C-G: 794055	COMP: 6/4/1958	
R&LU: 1791	156 31	141 28	157 31	160 30	164 31	152 30	156 31	150 30	175 30	173 31	153 30	53 10	1790
Spacing: U	3868	3504	3915	4034	3587	3482	3373	3420	1924	2139	3576	1119	37941
	135	132	153	153	148	141	147	140	162	154	136	45	1646
RIVAL-MADISON UNIT 07			NWNE 21-163-92		F#: 1887	SOW: AL	C-O: 402669		C-W: 401058		C-G: 134989	COMP: 7/28/1958	
R&LU: 2630	224 31	203 28	225 31	230 30	236 31	218 30	223 31	216 30	210 30	201 30	220 30	226 31	2632
Spacing: U	1321	1197	1337	1377	1225	1189	1152	1168	2676	2879	1221	1170	17912
	193	189	219	220	213	203	212	201	194	179	195	194	2412

Operator-Lease	Jan	Feb	Mar	Apr	May	Jun	Jul	Aug	Sep	Oct	Nov	Dec	2002 Total
RIVAL-MADISON UNIT 25			NENW 36-163-92	F#: 2132	SOW: F	C-O: 1217017	C-W: 3597758	C-G: 234659	COMP: 1/26/1959				
R&LU: 3124	271 31	246 28	264 30	269 29	285 31	264 30	270 31	270 31	268 30	180 21	282 27	255 29	3124
Spacing: U	13145	11909	12876	13251	12190	11834	11461	12010	11653	8776	1114	10996	131215
	336	329	370	370	371	353	369	361	356	231	360	316	4122
RIVAL-MADISON UNIT 09			SESE 21-163-92	F#: 2166	SOW: AL	C-O: 163762	C-W: 313645	C-G: 164687	COMP: 2/26/1959				
R&LU: 2114	188 31	165 27	184 30	180 28	109 17	184 30	188 31	188 31	190 30	187 31	185 30	167 27	2115
Spacing: U	1226	1071	1201	1194	624	1104	1069	1121	1032	1147	1134	959	12882
	162	153	179	172	98	171	178	175	175	167	164	144	1938
RIVAL-MADISON UNIT 13			NENE 27-163-92	F#: 2177	SOW: AL	C-O: 683224	C-W: 2260605	C-G: 246773	COMP: 2/26/1959				
R&LU: 1619	141 31	128 28	142 31	140 29	149 31	138 30	141 31	141 31	140 30	94 21	130 28	135 29	1619
Spacing: U	7390	6695	7480	7450	6853	6653	6444	6752	6524	4913	6376	6264	79794
	121	119	139	134	135	128	134	131	129	83	115	115	1483
RIVAL-MADISON UNIT 28			NESE 34-163-92	F#: 2189	SOW: AL	C-O: 410300	C-W: 803437	C-G: 186033	COMP: 3/21/1959				
R&LU: 1611	129 31	113 27	130 31	133 30	136 31	126 30	129 31	129 31	163 30	162 31	127 30	133 31	1610
Spacing: U	1918	1676	1942	2000	1779	1727	1673	1753	2593	2882	1773	1733	23449
	112	106	127	127	123	117	122	120	151	144	113	114	1476
RIVAL-MADISON UNIT 19			NESE 26-163-92	F#: 2193	SOW: SI	C-O: 853893	C-W: 2560256	C-G: 342081	COMP: 3/10/1959				
R&LU: 0	0 0	0 0	0 0	0 0	0 0	0 0	0 0	0 0	0 0	0 0	0 0	0 0	0
Spacing: U	0	0	0	0	0	0	0	0	0	0	0	0	0
	0	0	0	0	0	0	0	0	0	0	0	0	0
RIVAL-MADISON UNIT 37			NENE 2-162-92	F#: 2203	SOW: WI	C-O: 350718	C-W: 218796	C-G: 117480	COMP: 3/14/1959				
RIVAL-MADISON UNIT 18			NESW 26-163-92	F#: 2205	SOW: WI	C-O: 397563	C-W: 331177	C-G: 0	COMP: 3/26/1959				
RIVAL-MADISON UNIT 30			NESE 35-163-92	F#: 2216	SOW: WI	C-O: 388474	C-W: 894703	C-G: 79698	COMP: 5/4/1959				
RIVAL-MADISON UNIT 38			NENW 1-162-92	F#: 2227	SOW: WI	C-O: 413280	C-W: 797884	C-G: 188012	COMP: 4/26/1959				
RIVAL-MADISON UNIT 29			NESW 35-163-92	F#: 2238	SOW: WI	C-O: 413193	C-W: 460010	C-G: 157589	COMP: 4/13/1959				
RIVAL-MADISON UNIT 24			NENE 35-163-92	F#: 2243	SOW: AL	C-O: 520273	C-W: 2010146	C-G: 134838	COMP: 4/3/1959				
R&LU: 2038	176 31	154 27	178 31	175 29	186 31	172 30	176 31	176 31	175 30	117 21	184 27	167 29	2036
Spacing: U	10818	9451	10950	10905	10032	9739	9432	9884	9590	7222	10381	9056	117460
	152	144	173	168	168	160	167	163	162	105	163	143	1868
RIVAL-MADISON UNIT 10			SESW 22-163-92	F#: 2264	SOW: WI	C-O: 133323	C-W: 262476	C-G: 169074	COMP: 4/17/1959				
RIVAL-MADISON UNIT 14			NENW 26-163-92	F#: 2275	SOW: AL	C-O: 628981	C-W: 2291370	C-G: 166522	COMP: 4/28/1959				
R&LU: 3299	0 0	126 11	333 29	350 29	372 31	345 30	352 31	352 31	233 30	156 21	368 27	316 28	3303
Spacing: U	0	3145	8367	8908	8195	7956	7705	8074	6830	5144	8480	6993	79797
	0	0	493	510	512	486	508	496	328	211	495	412	4451
RIVAL-MADISON UNIT 49			NENW 12-162-92	F#: 2414	SOW: SI	C-O: 258547	C-W: 235883	C-G: 295609	COMP: 8/17/1959				
R&LU: 0	0 0	0 0	0 0	0 0	0 0	0 0	0 0	0 0	0 0	0 0	0 0	0 0	0
Spacing: U	0	0	0	0	0	0	0	0	0	0	0	0	0
	0	0	0	0	0	0	0	0	0	0	0	0	0
RIVAL-MADISON UNIT 32			C SE 36-163-92	F#: 2613	SOW: AL	C-O: 528018	C-W: 1308038	C-G: 279755	COMP: 5/23/1960				
R&LU: 2958	285 31	231 25	287 31	293 30	248 31	230 30	235 31	235 31	233 30	231 31	232 30	218 30	2958
Spacing: U	4843	3917	4902	5050	12657	12287	11900	12470	12099	13451	12617	11027	117220
	355	310	403	404	323	307	321	314	310	295	295	270	3907
RIVAL-MADISON UNIT 54			SESW 23-163-92	F#: 3998	SOW: AL	C-O: 85320	C-W: 328423	C-G: 132287	COMP: 1/24/1966				
R&LU: 1142	91 31	83 28	92 31	94 30	96 31	89 30	91 31	91 31	117 30	115 31	90 30	94 31	1143
Spacing: U	692	627	700	721	642	623	603	632	279	310	640	625	7094
	95	92	108	107	104	99	103	101	129	123	96	97	1254
RIVAL-MADISON UNIT 56			NWSE 17-163-92	F#: 4110	SOW: AL	C-O: 253635	C-W: 1419326	C-G: 64438	COMP: 9/5/1966				
R&LU: 2487	206 31	187 28	201 30	211 30	217 31	174 26	206 31	199 30	239 30	236 31	203 30	208 31	2487
Spacing: U	3333	3020	3265	3476	3091	2601	2906	2947	3574	3973	3082	2953	38221
	177	174	196	202	196	162	195	184	221	211	179	179	2276

Operator-Lease	Jan	Feb	Mar	Apr	May	Jun	Jul	Aug	Sep	Oct	Nov	Dec	2002 Total
RIVAL-MADISON UNIT	59		NESE 1-162-92	F#: 5202	SOW: SI	C-O: 13614	C-W: 28013	C-G: 48514	COMP: 9/27/1972				
R&LU: 0	0 0	0 0	0 0	0 0	0 0	0 0	0 0	0 0	0 0	0 0	0 0	0 0	0
Spacing: U	0	0	0	0	0	0	0	0	0	0	0	0	0
	0	0	0	0	0	0	0	0	0	0	0	0	0
LJUNGGREN	25-15		SWSE 25-163-92	F#: 10873	SOW: AL	C-O: 61302	C-W: 222190	C-G: 135563	COMP: 7/8/1984				
R&LU: 6982	647 31	587 28	652 31	664 30	682 31	632 30	646 31	645 31	642 30	634 31	293 30	251 30	6975
Spacing: U	1415	1282	1432	1476	1312	1274	1234	1293	1255	1395	4768	3080	21216
	1328	1300	1512	1513	1468	1394	1458	1425	1409	1343	618	513	15281
TAYLOR LAYNE	25H-1		SESW 25-163-92	F#: 13700	SOW: AL	C-O: 202998	C-W: 2444142	C-G: 418371	COMP: 10/26/1994				
R&LU: 27922	2721 31	2338 28	2488 31	2404 30	2529 31	2341 30	2363 31	2144 30	1867 25	2284 31	2197 30	2244 31	27920
Spacing: U	44403	39545	43805	43980	39434	38295	38013	36370	31594	44496	44596	41487	486018
	3380	3131	3493	3313	3297	3127	3229	2866	2478	2925	2802	2775	36816
JC WOODS	26H-1		SESW 26-163-92	F#: 13725	SOW: SI	C-O: 31074	C-W: 969803	C-G: 148335	COMP: 11/25/1994				
R&LU: 0	0 0	0 0	0 0	0 0	0 0	0 0	0 0	0 0	0 0	0 0	0 0	0 0	0
Spacing: U	0	0	0	0	0	0	0	0	0	0	0	0	0
	0	0	0	0	0	0	0	0	0	0	0	0	0
JASAR	21H-1		NENE 21-163-92	F#: 13735	SOW: AL	C-O: 14220	C-W: 174665	C-G: 88593	COMP: 1/3/1995				
R&LU: 3397	297 31	270 28	280 29	305 30	283 28	251 26	297 31	296 31	263 30	260 31	292 30	305 31	3399
Spacing: U	3176	2878	3008	3312	2660	2478	2769	2902	3513	3905	2936	2869	36406
	683	669	728	779	682	622	750	733	646	615	619	699	8225
RMU	25H-3		NWNW 25-163-92	F#: 14862	SOW: AL	C-O: 45622	C-W: 877643	C-G: 51686	COMP: 9/22/1998				
R&LU: 9966	932 31	774 28	972 31	686 26	969 31	849 30	790 31	740 31	814 30	807 31	811 30	824 31	9968
Spacing: U	18946	16356	19752	14275	17335	16965	15916	15778	16820	18555	16396	15551	202645
	965	864	1137	788	1052	945	900	825	901	861	861	849	10948
RMU	25H-2		SESW 25-163-92	F#: 14863	SOW: AL	C-O: 75295	C-W: 1031258	C-G: 55839	COMP: 12/2/1998				
R&LU: 14489	1543 31	1339 28	1521 31	830 23	603 17	1237 30	1295 31	1262 31	1311 30	1283 31	1158 30	1104 30	14486
Spacing: U	23805	20605	23810	13828	13531	24292	23690	25256	25234	27362	22763	20067	264243
	1065	996	1186	636	437	918	983	938	967	913	820	758	10617
CAMWEST LIMITED PARTNERSHIP													
RIVAL-MADISON UNIT	22		NENE 34-163-92	F#: 2072	SOW: PNA	C-O: 418451	C-W: 196990	C-G: 70358	COMP: 11/11/1958				
RIVAL-MADISON UNIT	35		NENE 3-162-92	F#: 2353	SOW: PNA	C-O: 172438	C-W: 329398	C-G: 100099	COMP: 6/19/1959				
RIVAL-MADISON UNIT	58		N2NE 1-162-92	F#: 5176	SOW: PNA	C-O: 314522	C-W: 633497	C-G: 242939	COMP: 6/15/1972				
MCOR OIL & GAS CORP.													
RIVAL-MADISON UNIT	02		SESE 17-163-92	F#: 1540	SOW: PNA	C-O: 249840	C-W: 177610	C-G: 0	COMP: 10/24/1957				
RIVAL-MADISON UNIT	05		NWNE 20-163-92	F#: 1700	SOW: PNA	C-O: 153021	C-W: 76161	C-G: 5400	COMP: 1/20/1958				
RIVAL-MADISON UNIT	27		NESW 34-163-92	F#: 1742	SOW: PNA	C-O: 59786	C-W: 11274	C-G: 0	COMP: 3/2/1958				
RIVAL-MADISON UNIT	01		SESW 17-163-92	F#: 1767	SOW: PNA	C-O: 298737	C-W: 102354	C-G: 0	COMP: 4/1/1958				
RIVAL-MADISON UNIT	21		NENW 34-163-92	F#: 1959	SOW: PNA	C-O: 100799	C-W: 44802	C-G: 0	COMP: 9/1/1958				
RIVAL-MADISON UNIT	17		NESE 27-163-92	F#: 2109	SOW: PNA	C-O: 390101	C-W: 414775	C-G: 63882	COMP: 12/27/1958				
RIVAL-MADISON UNIT	45		NWSE 1-162-92	F#: 2133	SOW: PNA	C-O: 145120	C-W: 8273	C-G: 0	COMP: 1/23/1959				
RIVAL-MADISON UNIT	26		NENE 36-163-92	F#: 2175	SOW: PNA	C-O: 79546	C-W: 51412	C-G: 0	COMP: 2/27/1959				
RIVAL-MADISON UNIT	23		NENW 35-163-92	F#: 2186	SOW: PNA	C-O: 332686	C-W: 155110	C-G: 207184	COMP: 3/15/1959				
RIVAL-MADISON UNIT	12		SESW 27-163-92	F#: 2190	SOW: PNA	C-O: 159565	C-W: 36808	C-G: 105185	COMP: 5/1/1959				
RIVAL-MADISON UNIT	51		NWNW 7-162-91	F#: 2206	SOW: PNA	C-O: 101397	C-W: 15110	C-G: 171822	COMP: 4/5/1959				
RIVAL-MADISON UNIT	15		NENE 26-163-92	F#: 2215	SOW: PNA	C-O: 67958	C-W: 277323	C-G: 0	COMP: 3/28/1959				
RIVAL-MADISON UNIT	48		NENE 11-162-92	F#: 2217	SOW: PNA	C-O: 106239	C-W: 55741	C-G: 14551	COMP: 7/31/1959				
RIVAL-MADISON UNIT	43		NESE 2-162-92	F#: 2218	SOW: PNA	C-O: 182993	C-W: 148003	C-G: 0	COMP: 4/7/1959				
RIVAL-MADISON UNIT	20		NESW 25-163-92	F#: 2239	SOW: PNA	C-O: 42884	C-W: 13044	C-G: 0	COMP: 5/4/1959				
RIVAL-MADISON UNIT	46		NWSW 6-162-91	F#: 2245	SOW: PNA	C-O: 26328	C-W: 17424	C-G: 0	COMP: 8/22/1959				
RIVAL-MADISON UNIT	50		NWNE 12-162-92	F#: 2254	SOW: PNA	C-O: 125400	C-W: 4214	C-G: 0	COMP: 4/24/1959				
RIVAL-MADISON UNIT	16		NESW 27-163-92	F#: 2270	SOW: PNA	C-O: 144068	C-W: 25552	C-G: 0	COMP: 5/6/1959				

Operator-Lease	Jan	Feb	Mar	Apr	May	Jun	Jul	Aug	Sep	Oct	Nov	Dec	2002 Total
RIVAL-MADISON UNIT	36		NENW 2-162-92	F#: 2297	SOW: PNA	C-O: 323278	C-W: 212290	C-G: 0	COMP: 5/13/1959				
RIVAL-MADISON UNIT	31		NESW 36-163-92	F#: 2310	SOW: PNA	C-O: 497108	C-W: 1204221	C-G: 94142	COMP: 5/28/1959				
RIVAL-MADISON UNIT	44		NESW 1-162-92	F#: 2334	SOW: PNA	C-O: 280180	C-W: 439731	C-G: 0	COMP: 5/25/1959				
RIVAL-MADISON UNIT	11		SENE 28-163-92	F#: 2380	SOW: PNA	C-O: 6350	C-W: 2810	C-G: 0	COMP: 7/22/1959				
RIVAL-MADISON UNIT	39		C NE 1-162-92	F#: 2466	SOW: PNA	C-O: 119886	C-W: 1789	C-G: 0	COMP: 10/9/1959				
RIVAL-MADISON UNIT	52		NESW 12-162-92	F#: 2474	SOW: PNA	C-O: 186251	C-W: 73633	C-G: 66750	COMP: 10/17/1959				
RIVAL-MADISON UNIT	42		NESW 2-162-92	F#: 2508	SOW: PNA	C-O: 30692	C-W: 76940	C-G: 0	COMP: 12/3/1959				
RIVAL-MADISON UNIT	40		NWNW 6-162-91	F#: 2549	SOW: PNA	C-O: 52382	C-W: 60161	C-G: 132319	COMP: 1/11/1960				
RIVAL-MADISON UNIT	34		NENW 3-162-92	F#: 2562	SOW: PNA	C-O: 15365	C-W: 2346	C-G: 0	COMP: 2/15/1960				
RIVAL-MADISON UNIT	47		NENW 11-162-92	F#: 2621	SOW: PNA	C-O: 21734	C-W: 11830	C-G: 0	COMP: 4/14/1960				
RIVAL-MADISON UNIT	41		NESE 3-162-92	F#: 2630	SOW: PNA	C-O: 4446	C-W: 10694	C-G: 0	COMP: 5/16/1960				
RIVAL-MADISON UNIT	53		NESE 11-162-92	F#: 2838	SOW: PNA	C-O: 8425	C-W: 13245	C-G: 0	COMP: 8/4/1963				
RIVAL-MADISON UNIT	57		NWSW 16-163-92	F#: 4215	SOW: PNA	C-O: 109	C-W: 7775	C-G: 0	COMP: 6/6/1967				
Unit Totals: Oil	8032	7112	8131	7148	7297	7428	7585	7259	7054	7149	6948	6724	87867
Wells: 62	Wtr 140320	126900	148767	135259	135170	142523	139410	141854	137201	148580	141879	135974	1673837
	Gas 9689	9330	11325	10081	9975	10344	10370	9707	9438	9633	8952	8628	117472
Pool Totals: Oil	9567	8504	9565	8481	8630	8330	8627	8769	8263	8372	8239	7892	103239
Wells: 80	Wtr 152247	133164	155491	141628	142145	147687	145620	148970	143738	155191	148279	141208	1755368
	Gas 25436	23161	25541	24810	26591	24560	24424	25001	25521	25502	24402	22951	297900

ROCKY HILL - MADISON
UPTON RESOURCES U.S.A. INC.

BILLINGS, STARK

SUN 10-7			NWSE 7-138-99	F#: 12078	SOW: PNA	C-O: 85174	C-W: 223990	C-G: 19006	COMP: 6/17/1987				
R&LU: 1153	338 31	374 28	372 29	0 0	0 0	0 0	0 0	0 0	0 0	0 0	0 0	0 0	1084
Spacing: SE	1224	1127	1025	0	0	0	0	0	0	0	0	0	3376
	40	41	42	0	0	0	0	0	0	0	0	0	123
ROCKY HILL 1-7H			SWSW 7-138-99	F#: 15116	SOW: AL	C-O: 41780	C-W: 82687	C-G: 11124	COMP: 6/13/2001				
R&LU: 21876	1971 27	1686 24	2004 27	2238 30	1977 28	1782 27	2000 31	1810 31	1617 28	1836 31	1473 28	1392 22	21786
Spacing: W2	4113	3947	3911	4525	4135	3905	3920	2911	3622	3931	3134	3269	45323
	449	391	545	771	371	448	890	707	775	759	428	462	6996
ROCKY HILL 1-6H			SESW 6-138-99	F#: 15283	SOW: AL	C-O: 12711	C-W: 35529	C-G: 3957	COMP: 7/4/2002				
R&LU: 12391						2141 26	1864 31	2195 30	2215 31	2162 30	2134 31	12711	
Spacing: SEC						4519	4378	6748	6697	6506	6681	35529	
						0	918	729	723	789	798	3957	
ROCKY HILL 1-18H			NWSW 18-138-99	F#: 15305	SOW: AL	C-O: 11129	C-W: 37066	C-G: 4127	COMP: 7/20/2002				
R&LU: 10859						1348 12	2872 31	2203 30	1871 31	1506 30	1329 31	11129	
Spacing: SEC						2808	7036	6791	6808	6677	6946	37066	
						0	1388	870	660	687	522	4127	

WILLISTON INDUSTRIAL SUPPLY CORPORATION

PROCIW 44-12			SESE 12-138-100	F#: 14756	SOW: AL	C-O: 34592	C-W: 66235	C-G: 30601	COMP: 1/26/1998				
R&LU: 5332	423 31	364 28	391 31	499 30	491 31	460 30	457 31	437 31	384 22	447 31	395 30	435 31	5183
Spacing: SE	1068	941	1056	1488	1220	1168	1181	1108	519	1210	1127	1142	13228
	310	280	310	300	310	300	310	310	220	310	300	310	3570
Pool Totals: Oil	2732	2424	2767	2737	2468	2242	5946	6983	6399	6369	5536	5290	51893
Wells: 5	Wtr 6405	6015	5992	6013	5355	5073	12428	15433	17680	18646	17444	18038	134522
	Gas 799	712	897	1071	681	748	1200	3323	2594	2452	2204	2092	18773

ROCKY RIDGE - HEATH
APACHE CORPORATION

BILLINGS, SLOPE, STARK

WOG 12-23R			SWNW 23-137-100	F#: 10497	SOW: PNA	C-O: 1868	C-W: 620	C-G: 1091	COMP: 1/4/1984				
HARPER OIL CO.													
GUST WOG 12-23			SWNW 23-137-100	F#: 4063	SOW: PNA	C-O: 311721	C-W: 6333	C-G: 158127	COMP: 7/31/1966				

Operator-Lease	Jan	Feb	Mar	Apr	May	Jun	Jul	Aug	Sep	Oct	Nov	Dec	2002 Total
----------------	-----	-----	-----	-----	-----	-----	-----	-----	-----	-----	-----	-----	------------

OMIMEX PETROLEUM, INC.

FRITZ SWD SYSTEM	D2			SENE 22-137-100	F#: 3931	SOW: PNA	C-O: 7265		C-W: 0		C-G: 0		COMP: 11/20/1965												
FRITZ "A"	1-R			NENE 22-137-100	F#: 8527	SOW: AL	C-O: 671456		C-W: 1604534		C-G: 22921		COMP: 6/1/1971												
R&LU: 6042	452	22	517	28	339	22	176	10	452	30	424	28	615	25	754	26	911	30	808	28	766	26	23	2	6237
Spacing: NNE	3396	4144	2616	1072	3184	3193	3926	4664	911	5103	4642	377	37228												
	53	67	53	24	72	67	60	62	72	67	62	5	664												

OVERTHRUST RESOURCES, LTD.

STATE - SCHWARTZ	1			SWSW 32-137-99	F#: 9753	SOW: PNA	C-O: 919		C-W: 370		C-G: 0		COMP: 4/4/1983
------------------	---	--	--	----------------	----------	----------	----------	--	----------	--	--------	--	----------------

PETROLEUM, INC.

SCHATZ	1			NWNW 12-136-100	F#: 5160	SOW: PNA	C-O: 24846		C-W: 101		C-G: 0		COMP: 5/5/1972
--------	---	--	--	-----------------	----------	----------	------------	--	----------	--	--------	--	----------------

PHILLIPS PETROLEUM CO.

FRITZ "A"	1			NENE 22-137-100	F#: 3896	SOW: PNA	C-O: 330124		C-W: 17106		C-G: 0		COMP: 10/21/1965
-----------	---	--	--	-----------------	----------	----------	-------------	--	------------	--	--------	--	------------------

RITTER, LABER & ASSOCIATES, INC.

ADOBE WALL	10-12			NWSE 12-136-100	F#: 12295	SOW: SI	C-O: 90187		C-W: 2039		C-G: 4625		COMP: 3/20/1988												
R&LU: 0	0	0	0	0	0	0	0	0	0	0	0	0	0	0	0	0	0	0	0	0	0	0	0	0	0
Spacing: SE	0	0	0	0	0	0	0	0	0	0	0	0	0												
	0	0	0	0	0	0	0	0	0	0	0	0	0												

TEXAS OIL & GAS CORP.

LUCY FRITZ	2			NWSE 15-137-100	F#: 1522	SOW: PNA	C-O: 136224		C-W: 4568		C-G: 0		COMP: 9/26/1957
LUCY FRITZ	3			SENW 15-137-100	F#: 1665	SOW: PNA	C-O: 442272		C-W: 61906		C-G: 0		COMP: 12/31/1957
LUCY FRITZ	4			NWNW 15-137-100	F#: 2923	SOW: PNA	C-O: 352252		C-W: 2919		C-G: 73		COMP: 7/23/1961
LUCY FRITZ	5			NWNE 15-137-100	F#: 2955	SOW: PNA	C-O: 17071		C-W: 415833		C-G: 0		COMP: 7/28/1961
LUCY FRITZ	7			SENE 15-137-100	F#: 3942	SOW: PNA	C-O: 2667		C-W: 1235		C-G: 0		COMP: 12/11/1965
LUCY FRITZ	2-A			NWSE 15-137-100	F#: 8503	SOW: PNA	C-O: 176		C-W: 1787		C-G: 0		COMP: 12/18/1961

TURTLE MOUNTAIN GAS & OIL, INC.

STATE OF NORTH DAKOTA	41-36			NENE 36-137-100	F#: 4789	SOW: PNA	C-O: 257158		C-W: 2096		C-G: 5506		COMP: 11/25/1969
STATE OF NORTH DAKOTA	21-36			NENW 36-137-100	F#: 4892	SOW: PNA	C-O: 250367		C-W: 198103		C-G: 22855		COMP: 6/15/1970
E. BELL ET AL	23-31			NESW 31-137-99	F#: 4851	SOW: PNA	C-O: 283544		C-W: 155		C-G: 6052		COMP: 5/26/1970

TXO PRODUCTION CORP.

LUCY FRITZ	1			SESE 15-137-100	F#: 1304	SOW: PNA	C-O: 1052950		C-W: 45596		C-G: 0		COMP: 1/7/1957
------------	---	--	--	-----------------	----------	----------	--------------	--	------------	--	--------	--	----------------

ROCKY RIDGE - HEATH SE UNIT

H&R WELL SERVICES, INC.

HOWIE	11X2			NWNW 2-136-100	F#: 4971	SOW: SI	C-O: 760198		C-W: 428933		C-G: 31100		COMP: 1/25/1971												
R&LU: 3038	0	0	0	0	0	0	0	0	0	0	0	0	0	0	0	0	0	0	0	0	0	0	0	0	0
Spacing: USE	0	0	0	0	0	0	0	0	0	0	0	0	0												
	0	0	0	0	0	0	0	0	0	0	0	0	0												

HOWIE	1 SWD			SWNE 2-136-100	F#: 5914	SOW: WI	C-O: 50404		C-W: 774		C-G: 7336		COMP: 8/24/1976
-------	-------	--	--	----------------	----------	---------	------------	--	----------	--	-----------	--	-----------------

HOWIE	2			NESE 2-136-100	F#: 6015	SOW: SI	C-O: 285933		C-W: 438192		C-G: 17085		COMP: 3/2/1977
-------	---	--	--	----------------	----------	---------	-------------	--	-------------	--	------------	--	----------------

R&LU: 253	0	0	0	0	0	0	0	0	0	0	0	0	0	0	0	0	0	0	0	0	0	0	0	0
Spacing: USE	0	0	0	0	0	0	0	0	0	0	0	0	0											
	0	0	0	0	0	0	0	0	0	0	0	0	0											

Unit Totals: Oil	0	0	0	0	0	0	0	0	791	633	647	905	629	3605
Wells: 3	Wtr	0	0	0	0	0	0	0	2671	3244	3221	2356	4750	16242
	Gas	0	0	0	0	0	0	0	0	0	0	0	0	0

Pool Totals: Oil	452	517	339	176	452	424	615	1545	1544	1455	1671	652	9842	
Wells: 21	Wtr	3396	4144	2616	1072	3184	3193	3926	7335	4155	8324	6998	5127	53470
	Gas	53	67	53	24	72	67	60	62	72	67	62	5	664

**ROCKY RIDGE - MADISON
ENSERCH EXPLORATION, INC.**

BILLINGS

ALFRED SCHWARTZ	1			NENW 2-137-100	F#: 5148	SOW: PNA	C-O: 45982		C-W: 115655		C-G: 0		COMP: 3/3/1972
-----------------	---	--	--	----------------	----------	----------	------------	--	-------------	--	--------	--	----------------

Operator-Lease Jan Feb Mar Apr May Jun Jul Aug Sep Oct Nov Dec 2002 Total

ROOSEVELT - BAKKEN

BILLINGS

BASIC EARTH SCIENCE SYSTEMS, INC.

MIKKELSON SE-SHORT 31-34 NENE 34-143-102 F#: 10475 SOW: PNA C-O: 189070 C-W: 7779 C-G: 101092 COMP: 3/3/1984

BTA OIL PRODUCERS

9210 JV-P FEDERAL DL 1 SWNE 8-142-102 F#: 11292 SOW: PNA C-O: 253009 C-W: 7606 C-G: 218905 COMP: 5/28/1988

BURLINGTON RESOURCES OIL & GAS COMPANY LP

MOI 41-27H NENE 27-143-102 F#: 12541 SOW: PNA C-O: 81761 C-W: 7235 C-G: 59371 COMP: 12/31/1988

MOI 14-35H SWSW 35-143-102 F#: 12615 SOW: PNA C-O: 83327 C-W: 207 C-G: 66127 COMP: 6/12/1989

MOI 12-35H SWNW 35-143-102 F#: 12727 SOW: PNA C-O: 20667 C-W: 2468 C-G: 6973 COMP: 11/27/1989

MOI ROOSEVELT 33-21H NWSE 21-143-102 F#: 12948 SOW: PNA C-O: 51520 C-W: 469 C-G: 36768 COMP: 9/18/1990

EQUITABLE RESOURCES ENERGY CO.

SHORT FEE 31-3 NENE 3-142-102 F#: 12495 SOW: PNA C-O: 6887 C-W: 5187 C-G: 22950 COMP: 9/16/1989

GRIFFON & ASSOCIATES, L.L.C.

CITIES SERVICE FEDERAL 11-10 NWNW 10-142-102 F#: 8596 SOW: TA C-O: 89413 C-W: 1746 C-G: 88671 COMP: 3/8/1988

R&LU: 0 0 0 0 0 0 0 0 0 0 0 0 0 0 0 0 0 0

Spacing: NW 0 0 0 0 0 0 0 0 0 0 0 0 0 0 0 0 0 0

0 0 0 0 0 0 0 0 0 0 0 0 0 0 0 0 0 0

JANE SHAPIRO 10-1 SESE 10-142-102 F#: 12952 SOW: PNA C-O: 50341 C-W: 1749 C-G: 446449 COMP: 5/28/1991

VOODOO 1-22 NENW 22-142-102 F#: 13108 SOW: AL C-O: 122985 C-W: 5071 C-G: 339850 COMP: 3/17/1991

R&LU: 2525 160 14 241 26 322 31 270 30 245 31 192 30 209 31 219 31 185 26 222 31 201 30 230 31 2696

Spacing: SEC 22 108 34 32 38 33 35 43 25 41 34 22 467

658 1298 1286 1039 1270 1235 1254 1316 839 1326 1234 1197 13952

PRAIRIE DOG FEE 41-15H NENE 15-142-102 F#: 13191 SOW: PNA C-O: 75955 C-W: 1019 C-G: 255874 COMP: 10/5/1991

HUNT PETROLEUM (AEC), INC.

STATE 30-1 NENE 30-143-102 F#: 13039 SOW: SI C-O: 157791 C-W: 5425 C-G: 136270 COMP: 4/5/1991

R&LU: 0 0 0 0 0 0 0 0 0 0 0 0 0 0 0 0 0 0

Spacing: SEC 0 0 0 0 0 0 0 0 0 0 0 0 0 0 0 0 0 0

0 0 0 0 0 0 0 0 0 0 0 0 0 0 0 0 0 0

NANCE PETROLEUM CORPORATION

TITAN FEDERAL 1-28 NENE 28-143-102 F#: 13027 SOW: AL C-O: 161805 C-W: 6165 C-G: 390702 COMP: 1/6/1991

R&LU: 4860 309 22 447 28 624 30 531 30 339 31 324 30 265 31 268 31 215 30 193 30 537 26 852 31 4904

Spacing: E2 35 13 65 63 52 34 82 35 50 47 49 76 601

3863 4833 4438 3459 2562 2520 2583 2164 1966 2045 4341 4082 38856

ROOSEVELT STATE 21-16H NENW 16-142-102 F#: 13187 SOW: AL C-O: 70697 C-W: 17531 C-G: 24512 COMP: 7/15/1991

R&LU: 2180 337 31 130 22 98 14 8 3 292 23 140 30 2 16 8 18 5 26 418 31 384 30 375 31 2197

Spacing: W2 95 45 96 0 133 57 15 35 38 315 168 162 1159

0 0 0 0 0 0 0 0 0 0 0 0 0 0

SUMMIT RESOURCES, INC.

RAUCH SHAPIRO FEE 21-9 (SWD) NENW 9-142-102 F#: 7591 SOW: PNA C-O: 173547 C-W: 294 C-G: 136051 COMP: 2/3/1981

CENEX FEDERAL 23-4 NESW 4-142-102 F#: 9033 SOW: SI C-O: 31453 C-W: 20508 C-G: 26087 COMP: 4/13/1991

R&LU: 0 0 0 0 0 0 0 0 0 0 0 0 0 0 0 0 0 0

Spacing: SW 0 0 0 0 0 0 0 0 0 0 0 0 0 0 0 0 0 0

0 0 0 0 0 0 0 0 0 0 0 0 0 0

RAUCH SHAPIRO FEE 22-9R SENW 9-142-102 F#: 12481 SOW: AL C-O: 243423 C-W: 46290 C-G: 290810 COMP: 9/3/1988

R&LU: 8201 720 30 640 28 700 31 700 30 715 31 670 30 670 31 672 31 640 30 620 30 691 30 695 31 8133

Spacing: NW 165 35 60 272 150 0 0 131 134 134 109 114 1304

686 632 617 630 745 674 683 665 574 573 628 694 7801

RAUCH SHAPIRO FEE 13-3 NWSW 3-142-102 F#: 12494 SOW: PNA C-O: 72563 C-W: 2700 C-G: 116099 COMP: 12/12/1988

R&LU: 0 0 0 0 0 0 0 0 0 0 0 0 0 0

Spacing: SW 0 0 0 0 0 0 0 0 0 0 0 0 0 0

0 0 296 0 0 0 0 0 0 0 0 0 0 0

Operator-Lease	Jan	Feb	Mar	Apr	May	Jun	Jul	Aug	Sep	Oct	Nov	Dec	2002 Total												
CROOKED CREEK STATE	31-16		NWNE 16-142-102		F#: 12558	SOW: AL	C-O: 50856		C-W: 5560	C-G: 41799		COMP: 2/8/1989													
R&LU: 1493	261	27	152	27	100	27	122	7	113	10	95	8	81	7	72	7	75	6	108	7	83	7	65	5	1327
Spacing: NE	0	165	65	0	0	145	0	0	0	0	0	0	155	530											
	27	27	27	7	10	8	7	7	6	7	7	5	145												
AMY FEE	23-5H		NESW 5-142-102		F#: 12780	SOW: AL	C-O: 164078		C-W: 10919	C-G: 135189		COMP: 5/19/1990													
R&LU: 11339	930	28	886	28	980	31	956	30	954	30	909	30	944	31	943	31	888	30	914	29	923	30	938	31	11165
Spacing: S2	0	180	0	0	0	0	0	0	0	0	0	0	180												
	533	533	590	571	571	571	571	590	590	570	552	570	6831												
MAXUS STATE	14-32H		SWSW 32-143-102		F#: 12820	SOW: AL	C-O: 79590		C-W: 1795	C-G: 62567		COMP: 4/2/1990													
R&LU: 4097	351	28	302	28	322	31	330	30	309	31	316	30	321	31	301	31	312	30	612	31	319	30	239	30	4034
Spacing: SEC	189	0	0	0	0	150	0	0	0	0	0	0	339												
	268	268	297	287	297	287	297	297	287	297	287	287	3456												
RAUSCH SHAPIRO FEE	32-9		SWNE 9-142-102		F#: 12873	SOW: PNA	C-O: 9953		C-W: 2109	C-G: 10270		COMP: 9/17/1990													
WHITING PETROLEUM CORPORATION																									
MOI ROOSEVELT	44-27H R/E		SESE 27-143-102		F#: 12331	SOW: PNA	C-O: 92337		C-W: 1495	C-G: 46318		COMP: 4/25/1988													
MOI	14-33H		SWSW 33-143-102		F#: 12618	SOW: AL	C-O: 59265		C-W: 1358	C-G: 47545		COMP: 7/9/1989													
R&LU: 1353	144	16	128	17	129	12	91	10	129	9	130	6	148	14	123	12	105	16	109	31	117	30	132	31	1485
Spacing: SEC	0	0	0	0	0	0	0	0	0	0	0	0	55	0	0	0	0	55	5	0	0	0	0	55	
	195	207	146	122	110	146	171	159	94	273	270	279	2172												
MOI ROOSEVELT	41-21H		NENE 21-142-102		F#: 12620	SOW: AL	C-O: 160680		C-W: 23989	C-G: 182001		COMP: 8/9/1991													
R&LU: 6689	695	31	574	28	562	29	556	30	565	31	294	30	758	30	455	31	529	30	527	31	485	30	493	31	6493
Spacing: SEC	161	167	171	171	181	169	185	194	129	162	154	167	2011												
	1116	1018	1036	1090	1218	1147	1071	870	956	943	940	829	12234												
MOI	14-21H		SWSW 21-143-102		F#: 12802	SOW: AL	C-O: 159928		C-W: 1667	C-G: 139789		COMP: 3/28/1990													
R&LU: 669	49	5	52	4	45	4	73	3	86	5	85	4	91	17	78	31	77	4	82	31	78	30	90	31	886
Spacing: SEC	0	0	0	0	0	0	0	0	0	0	0	0	3	0	0	0	0	3	0	0	0	0	0	3	
	131	96	47	68	185	160	184	124	53	318	304	293	1963												
MOI	34-33H		SWSE 33-143-102		F#: 12804	SOW: AL	C-O: 89439		C-W: 1873	C-G: 122115		COMP: 2/16/1990													
R&LU: 935	100	15	94	12	88	12	54	6	120	14	75	6	50	10	42	13	42	12	68	31	60	30	62	31	855
Spacing: SEC	13	0	0	20	0	8	0	43	10	6	6	3	109												
	1277	1069	972	627	1022	807	651	285	187	497	602	453	8449												
MOI ROOSEVELT	31-29H		NWNE 29-143-102		F#: 12823	SOW: AL	C-O: 168308		C-W: 4826	C-G: 182181		COMP: 5/13/1990													
R&LU: 4685	456	31	390	28	414	31	403	29	411	28	350	27	374	31	355	31	297	29	395	31	337	30	343	31	4525
Spacing: SEC	26	12	30	38	11	42	16	18	30	9	17	22	271												
	985	830	641	727	627	1184	1265	999	1020	921	892	711	10802												
MOI	44-19H		SESE 19-143-102		F#: 12865	SOW: AL	C-O: 189091		C-W: 4015	C-G: 123122		COMP: 8/16/1990													
R&LU: 6417	589	31	586	28	614	31	654	30	645	31	330	24	504	31	484	31	458	30	540	31	491	30	564	31	6459
Spacing: SEC	55	3	21	20	12	14	13	2	13	6	45	26	230												
	409	370	409	396	409	317	409	409	276	279	267	285	4235												
Pool Totals: Oil	5101	4622	4998	4748	4923	3910	4417	4020	3828	4808	4706	5078	55159												
Wells: 29 Wtr	761	728	542	616	577	652	346	501	429	778	582	747	7259												
Gas	10148	11181	10802	9023	9026	9056	9165	7885	6828	8031	10342	9705	111192												

ROOSEVELT - IRDBEAR

BILLINGS

BTA OIL PRODUCERS

9210 JV-P FEDERAL DL	1		SWNE 8-142-102		F#: 11292	SOW: AL	C-O: 60902		C-W: 438509	C-G: 35074		COMP: 10/18/1999													
R&LU: 12522	1150	31	1054	28	1133	31	1087	30	787	7	997	29	1053	29	1057	31	1001	30	1012	31	1002	30	995	31	12328
Spacing: N2	13585	12411	13413	12855	254	12149	12226	13197	12743	12824	12674	12815	141146												
	749	827	877	772	525	676	754	714	682	697	658	661	8592												

GRIFFON & ASSOCIATES, L.L.C.

PRAIRIE DOG FEE	41-15H		NENE 15-142-102		F#: 13191	SOW: AL	C-O: 100618		C-W: 4979	C-G: 90247		COMP: 12/14/1999													
R&LU: 15990	2064	31	1869	28	1908	31	1256	27	177	23	663	28	1305	31	1377	31	918	19	1654	31	1619	30	1654	31	16464
Spacing: E2*	0	25	95	789	2608	667	256	64	102	44	20	22	4692												
	2521	2338	2461	1566	135	488	1019	1210	867	1719	1809	1836	17969												

Operator-Lease	Jan	Feb	Mar	Apr	May	Jun	Jul	Aug	Sep	Oct	Nov	Dec	2002 Total
----------------	-----	-----	-----	-----	-----	-----	-----	-----	-----	-----	-----	-----	------------

HUNT PETROLEUM (AEC), INC.

AVIARA ENERGY CORP. STATE	30-2	SWSE	30-143-102	F#: 15094	SOW: AL	C-O: 56681	C-W: 8773	C-G: 51338	COMP: 5/23/2001				
R&LU: 36342	3995 31	3349 28	3480 31	3156 30	3002 30	2914 30	2866 31	2818 31	2676 30	2670 29	2669 30	2698 31	36293
Spacing: SEC	601	516	534	491	469	464	480	446	435	392	424	430	5682
	3864	2938	3196	2862	2636	2713	2772	2590	2536	2414	2516	2528	33565

SUMMIT RESOURCES, INC.

RAUSCH SHAPIRO FEE	32-9	SWNE	9-142-102	F#: 12873	SOW: AL	C-O: 74599	C-W: 591	C-G: 76988	COMP: 10/1/1995				
R&LU: 6683	639 30	456 25	616 31	580 30	576 31	517 30	544 31	558 31	519 30	563 31	528 31	554 31	6650
Spacing: NE	175	0	0	0	0	0	0	0	0	0	0	0	175
	917	638	840	855	903	908	915	910	891	896	858	872	10403

CENEX FEDERAL	34-4 TWIN	SWSE	4-142-102	F#: 13367	SOW: AL	C-O: 257	C-W: 6290	C-G: 985	COMP: 6/12/2002			
R&LU: 206					35 7	152 9	5 7	3 4	0 4	0 0	62 5	257
Spacing: SE					0	1919	1972	792	783	0	824	6290
					172	277	173	93	156	0	114	985

Pool Totals: Oil	7848	6728	7137	6079	4542	5126	5920	5815	5117	5899	5818	5963	71992
Wells: 5 Wtr	14361	12952	14042	14135	3331	13280	14881	15679	14072	14043	13118	14091	157985
Gas	8051	6741	7374	6055	4199	4957	5737	5597	5069	5882	5841	6011	71514

ROOSEVELT - DUPEROW

BILLINGS

EQUITABLE RESOURCES ENERGY CO.

CENEX FEDERAL	34-4	SWSE	4-142-102	F#: 7652	SOW: PNA	C-O: 239572	C-W: 131488	C-G: 161379	COMP: 2/28/1983
---------------	------	------	-----------	----------	----------	-------------	-------------	-------------	-----------------

GRIFFON & ASSOCIATES, L.L.C.

CITIES SERVICE FEDERAL	11-10	NWNW	10-142-102	F#: 8596	SOW: PNA	C-O: 71044	C-W: 151861	C-G: 75654	COMP: 2/12/1982				
JANE SHAPIRO	10-1	SESE	10-142-102	F#: 12952	SOW: AL	C-O: 50659	C-W: 17369	C-G: 35170	COMP: 12/8/2001				
R&LU: 44323	5938 31	6170 28	4546 27	2257 27	1536 17	3060 30	3580 31	3653 31	3585 30	3631 31	3536 30	3121 26	44613
Spacing:	191	165	145	1631	1490	2227	2075	2064	1866	1844	1747	1752	17197
	4593	5667	4181	1470	749	1648	1550	2213	2389	2436	2104	2232	31232

SUMMIT RESOURCES, INC.

CENEX FEDERAL	23-4	NESW	4-142-102	F#: 9033	SOW: PNA	C-O: 356777	C-W: 183111	C-G: 246901	COMP: 2/14/1983				
RAINBOW FEE	43-5	NESE	5-142-102	F#: 10221	SOW: PNA	C-O: 160083	C-W: 470104	C-G: 175201	COMP: 11/2/1983				
Pool Totals: Oil	5938	6170	4546	2257	1536	3060	3580	3653	3585	3631	3536	3121	44613
Wells: 5 Wtr	191	165	145	1631	1490	2227	2075	2064	1866	1844	1747	1752	17197
Gas	4593	5667	4181	1470	749	1648	1550	2213	2389	2436	2104	2232	31232

ROOSEVELT - MADISON

BILLINGS

SUMMIT RESOURCES, INC.

RAUCH SHAPIRO FEE	13-3	NWSW	3-142-102	F#: 12494	SOW: AL	C-O: 8259	C-W: 2643	C-G: 7666	COMP: 3/23/2002			
R&LU: 8062		669 8	1134 27	1059 31	887 29	814 29	777 30	750 29	750 31	708 30	711 31	8259
Spacing: SW		650	380	173	421	180	360	160	0	150	169	2643
		296	968	881	817	839	792	737	803	757	776	7666

WHITING PETROLEUM CORPORATION

MOI ROOSEVELT	44-27H R/E	SESE	27-143-102	F#: 12331	SOW: AL	C-O: 43405	C-W: 235862	C-G: 27548	COMP: 10/13/1994				
R&LU: 3605	375 28	296 28	324 26	353 30	342 30	294 26	314 29	281 30	212 23	333 31	276 30	289 31	3689
Spacing: SE	2247	1974	1978	1985	1934	1993	2137	2093	1781	2205	2044	1909	24280
	157	146	62	140	219	225	254	290	223	255	90	93	2154
Pool Totals: Oil	375	296	993	1487	1401	1181	1128	1058	962	1083	984	1000	11948
Wells: 2 Wtr	2247	1974	2628	2365	2107	2414	2317	2453	1941	2205	2194	2078	26923
Gas	157	146	358	1108	1100	1042	1093	1082	960	1058	847	869	9820

ROOSEVELT - RED RIVER

BILLINGS

DIAMOND SHAMROCK EXPLORATION CO.

MACKOFF	23-17	NESW	17-142-102	F#: 7419	SOW: PNA	C-O: 596	C-W: 1050	C-G: 0	COMP: 8/20/1980
---------	-------	------	------------	----------	----------	----------	-----------	--------	-----------------

EQUITABLE RESOURCES ENERGY CO.

CENEX FEDERAL	34-4	SWSE	4-142-102	F#: 7652	SOW: PNA	C-O: 58431	C-W: 947	C-G: 148227	COMP: 8/24/1981
---------------	------	------	-----------	----------	----------	------------	----------	-------------	-----------------

Operator-Lease	Jan	Feb	Mar	Apr	May	Jun	Jul	Aug	Sep	Oct	Nov	Dec	2002 Total
----------------	-----	-----	-----	-----	-----	-----	-----	-----	-----	-----	-----	-----	------------

SUMMIT RESOURCES, INC.

RAINBOW FEE 43-5			NESE 5-142-102	F#: 10221	SOW: AL	C-O: 75689	C-W: 19488	C-G: 237039	COMP: 11/2/1983				
R&LU: 4259	463 31	406 28	380 27	321 30	354 31	336 30	328 29	346 31	327 27	348 30	348 30	343 31	4300
Spacing: E2	150	505	215	175	285	130	141	306	157	0	380	186	2630
	2017	1816	1940	1622	1404	1434	1413	1411	1286	1398	1387	1319	18447
BEAVER CREEK FEE 11-5			NWNW5-142-102	F#: 11285	SOW: PNA	C-O: 70116	C-W: 126043	C-G: 125669	COMP: 8/13/1985				
CENEX FEDERAL 34-4 TWIN			SWSE 4-142-102	F#: 13367	SOW: TA	C-O: 125038	C-W: 44958	C-G: 561163	COMP: 8/28/1992				
R&LU: 1485	345 29	326 28	207 25	298 30	235 26	0 0	0 0	0 0					1411
Spacing: S2	807	841	155	345	430	0	0	0					2578
	2970	2722	2496	2678	2367	172	277	0					13682
Pool Totals: Oil	808	732	587	619	589	336	328	346	327	348	348	343	5711
Wells: 5 Wtr	957	1346	370	520	715	130	141	306	157	0	380	186	5208
Gas	4987	4538	4436	4300	3771	1606	1690	1411	1286	1398	1387	1319	32129

ROOSEVELT - STONEWALL

BILLINGS

SUMMIT RESOURCES, INC.

BEAVER CREEK FEE 11-5			NWNW5-142-102	F#: 11285	SOW: AL	C-O: 35354	C-W: 484747	C-G: 47166	COMP: 6/24/1991				
R&LU: 3273	472 31	382 25	494 31	117 7	30 2	616 6	2 1	7 3	6 3	258 4	346 25	410 29	3140
Spacing: W2	21950	19795	20750	4485	1270	2994	1806	2039	1812	5350	20480	19434	122165
	787	702	788	163	0	36	6	18	18	76	303	1085	3982

ROSEBUD - MADISON

WILLIAMS

CITATION OIL & GAS CORP.

HANSEN 4-2			NWNW2-153-102	F#: 11420	SOW: AL	C-O: 293234	C-W: 170869	C-G: 154120	COMP: 4/16/1985				
R&LU: 9468	807 31	712 28	768 31	744 30	764 31	735 30	782 31	683 27	874 30	786 31	757 30	825 28	9237
Spacing: NW	761	627	664	655	480	501	519	457	544	697	621	690	7216
	681	591	689	665	689	604	660	563	603	652	592	578	7567
HANSEN 1-3			NENE 3-153-102	F#: 11545	SOW: AL	C-O: 171799	C-W: 192696	C-G: 138788	COMP: 8/10/1985				
R&LU: 4631	401 31	361 28	366 31	411 30	382 31	356 30	380 30	448 30	376 30	370 31	352 30	370 31	4573
Spacing: NE	637	564	642	590	535	499	569	567	494	550	585	563	6795
	492	436	419	495	485	535	536	475	447	498	475	532	5825
HANSEN 13-35			SWSW 35-154-102	F#: 11657	SOW: PNA	C-O: 55683	C-W: 147886	C-G: 45491	COMP: 8/31/1985				
HANSEN 16-34			SESE 34-154-102	F#: 11846	SOW: AL	C-O: 128378	C-W: 180111	C-G: 119700	COMP: 1/3/1986				
R&LU: 2945	262 31	226 28	261 31	244 30	25 4	207 8	434 30	300 28	246 25	291 30	242 29	243 30	2981
Spacing: SE	895	842	948	901	90	320	953	770	628	988	973	949	9257
	256	260	298	314	171	121	534	570	469	517	270	334	4114
HANSEN 14-34			SESW 34-154-102	F#: 11930	SOW: AL	C-O: 218118	C-W: 364592	C-G: 281856	COMP: 4/4/1986				
R&LU: 6380	567 31	495 28	557 31	506 30	533 31	517 30	536 31	533 31	525 30	541 31	522 28	530 31	6362
Spacing: SW	2527	2184	2598	2467	2152	2157	2214	2249	2187	2679	2512	2653	28579
	523	482	522	527	543	522	538	565	544	504	439	442	6151

WILLISTON INDUSTRIAL SUPPLY CORPORATION

HANSEN 6-3			SESW 3-153-102	F#: 11931	SOW: PNA	C-O: 20236	C-W: 74393	C-G: 3603	COMP: 10/23/1988				
Pool Totals: Oil	2037	1794	1952	1905	1704	1815	2132	1964	2021	1988	1873	1968	23153
Wells: 6 Wtr	4820	4217	4852	4613	3257	3477	4255	4043	3853	4914	4691	4855	51847
Gas	1952	1769	1928	2001	1888	1782	2268	2173	2063	2171	1776	1886	23657

ROTH - SPEARFISH/MADISON

BOTTINEAU

CONOCO INC.

NELSON "C" 1			NESW 19-163-78	F#: 3122	SOW: PNA	C-O: 60642	C-W: 14674	C-G: 487	COMP: 4/28/1962				
E. L. K. OIL COMPANY			NWNE 19-163-78	F#: 3342	SOW: PNA	C-O: 664	C-W: 6906	C-G: 0	COMP: 4/26/1963				
ARTHUR NELSON 1			NWNE 31-163-78	F#: 3345	SOW: PNA	C-O: 382	C-W: 258	C-G: 0	COMP: 5/19/1963				
NORMAN NORDMARK 1													

Operator-Lease	Jan	Feb	Mar	Apr	May	Jun	Jul	Aug	Sep	Oct	Nov	Dec	2002 Total
----------------	-----	-----	-----	-----	-----	-----	-----	-----	-----	-----	-----	-----	------------

GEORESOURCES, INC.

HOWARD NORDMARK	1		SWSE	30-163-78	F#: 1788	SOW: AL	C-O: 59034	C-W: 1097314	C-G: 0	COMP: 4/24/1958															
R&LU: 1256	144	31	105	28	73	31	101	30	91	30	116	30	112	31	122	31	114	30	119	31	119	29	0	0	1216
Spacing: SWSE	3700		3294		3473		3251		3090		2881		3082		3220		3240		3409		2776		0		35416
	0		0		0		0		0		0		0		0		0		0		0		0		0

H. & H. NORDMARK	1		NENE	31-163-78	F#: 1871	SOW: PNA	C-O: 108134	C-W: 1626646	C-G: 0	COMP: 6/11/1958
------------------	---	--	------	-----------	----------	----------	-------------	--------------	--------	-----------------

LAWRENCE HANSON	1		SWNE	30-163-78	F#: 2114	SOW: SI	C-O: 377367	C-W: 3902258	C-G: 0	COMP: 12/27/1958																
R&LU: 0	0	0	0	0	0	0	0	0	0	0	0	0	0	0	0	0	0	0	0	0	0	0	0	0	0	0
Spacing: SWNE	0		0		0		0		0		0		0		0		0		0		0		0		0	
	0		0		0		0		0		0		0		0		0		0		0		0		0	

HOWARD NORDMARK	3		NWSE	30-163-78	F#: 2902	SOW: AL	C-O: 104108	C-W: 1450540	C-G: 0	COMP: 5/22/1961
-----------------	---	--	------	-----------	----------	---------	-------------	--------------	--------	-----------------

R&LU: 445	43	31	32	28	48	31	51	30	27	30	33	28	34	31	37	31	34	30	36	31	37	30	26	28	438
Spacing: NWSE	1233		1098		1157		1084		820		714		818		855		860		905		763		566		10873
	0		0		0		0		0		0		0		0		0		0		0		0		0

HOWARD NORDMARK	2	SWD	S2SE	30-163-78	F#: 5697	SOW: PNA	C-O: 1619	C-W: 27845	C-G: 0	COMP: 11/3/1976
-----------------	---	-----	------	-----------	----------	----------	-----------	------------	--------	-----------------

H. & H. NORDMARK	3		SENE	31-163-78	F#: 5698	SOW: PNA	C-O: 19457	C-W: 1025137	C-G: 0	COMP: 10/14/1976
------------------	---	--	------	-----------	----------	----------	------------	--------------	--------	------------------

GREAT AMERICAN EXPLORATION, INC.

H. & H. NORDMARK	2		NESE	31-163-78	F#: 12203	SOW: PNA	C-O: 80	C-W: 400	C-G: 0	COMP: 11/15/1959
------------------	---	--	------	-----------	-----------	----------	---------	----------	--------	------------------

Pool Totals: Oil	187		137		121		152		118		149		146		159		148		155		156		26		1654
Wells: 10 Wtr	4933		4392		4630		4335		3910		3595		3900		4075		4100		4314		3539		566		46289
Gas	0		0		0		0		0		0		0		0		0		0		0		0		0

ROUGH RIDER - BAKKEN

MCKENZIE

BURLINGTON RESOURCES OIL & GAS COMPANY

MOI NORTH ROUGH RIDER	44-19H		SESE	19-146-100	F#: 13091	SOW: PNA	C-O: 1854	C-W: 121	C-G: 4388	COMP: 2/21/1991
-----------------------	--------	--	------	------------	-----------	----------	-----------	----------	-----------	-----------------

BURLINGTON RESOURCES OIL & GAS COMPANY LP

ROUGH RIDER FEDERAL	23-28H		SWSW	28-145-101	F#: 12716	SOW: PNA	C-O: 98939	C-W: 348	C-G: 222761	COMP: 1/6/1990																
R&LU: 0	0	0	0	0	0	0	0	0	0	0	0	0	0	0	0	0	0	0	0	0	0	0	0	0	0	0
Spacing: SW	0		0		0		0		0		0		0		0		0		0		0		0		0	
	0		0		0		0		0		0		0		0		0		0		0		0		0	

ROUGH RIDER FEDERAL	44-30H		SESE	30-145-101	F#: 12981	SOW: PNA	C-O: 40389	C-W: 215	C-G: 79556	COMP: 11/30/1990
---------------------	--------	--	------	------------	-----------	----------	------------	----------	------------	------------------

R&LU: 0	0	0	0	0	0	0	0	0	0	0	0	0	0	0	0	0	0	0	0	0	0	0	0	0	0
Spacing: E2	0		0		0		0		0		0		0		0		0		0		0		0		0
	0		0		0		0		0		0		0		0		0		0		0		0		0

ROUGH RIDER STATE	32-6H		SWNE	6-145-101	F#: 13211	SOW: PNA	C-O: 80587	C-W: 1445	C-G: 242819	COMP: 8/18/1991
-------------------	-------	--	------	-----------	-----------	----------	------------	-----------	-------------	-----------------

R&LU: 0	0	0	0	0	0	0	0	0	0	0	0	0	0	0	0	0	0	0	0	0	0	0	0	0	0
Spacing: E2	0		0		0		0		0		0		0		0		0		0		0		0		0
	0		0		0		0		0		0		0		0		0		0		0		0		0

FILCO INCORPORATED

R. K. E.	44-16H		SESE	16-145-101	F#: 12852	SOW: SI	C-O: 103615	C-W: 488	C-G: 259251	COMP: 7/17/1990
----------	--------	--	------	------------	-----------	---------	-------------	----------	-------------	-----------------

R&LU: 0	0	0	0	0	0	0	0	0	0	0	0	0	0	0	0	0	0	0	0	0	0	0	0	0	0
Spacing: SEC	0		0		0		0		0		0		0		0		0		0		0		0		0
	0		0		0		0		0		0		0		0		0		0		0		0		0

NANCE PETROLEUM CORPORATION

ERRMU	16-25		SENE	25-145-101	F#: 7314	SOW: SI	C-O: 118454	C-W: 13199	C-G: 147194	COMP: 7/29/1981
-------	-------	--	------	------------	----------	---------	-------------	------------	-------------	-----------------

R&LU: 0	0	0	0	0	0	0	0	0	0	0	0	0	0	0	0	0	0	0	0	0	0	0	0	0	0
Spacing: NE	0		0		0		0		0		0		0		0		0		0		0		0		0
	0		0		0		0		0		0		0		0		0		0		0		0		0

ROUGH RIDER	28-14		SWSW	28-146-100	F#: 7481	SOW: PNA	C-O: 1461	C-W: 2754	C-G: 1310	COMP: 9/19/1989
-------------	-------	--	------	------------	----------	----------	-----------	-----------	-----------	-----------------

WRRMU	33-33		NWSE	33-145-101	F#: 8602	SOW: PNA	C-O: 199923	C-W: 2517	C-G: 271821	COMP: 10/21/1984
-------	-------	--	------	------------	----------	----------	-------------	-----------	-------------	------------------

SHEEP CREEK	22-25		SENE	25-145-101	F#: 9288	SOW: TA	C-O: 47031	C-W: 1350	C-G: 35613	COMP: 1/28/1983
-------------	-------	--	------	------------	----------	---------	------------	-----------	------------	-----------------

R&LU: 0	0	0	0	0	0	0	0	0	0	0	0	0	0	0	0	0	0	0	0	0	0	0	0	0	0
Spacing: NW	0		0		0		0		0		0		0		0		0		0		0		0		0
	0		0		0		0		0		0		0		0		0		0		0		0		0

Operator-Lease	Jan	Feb	Mar	Apr	May	Jun	Jul	Aug	Sep	Oct	Nov	Dec	2002 Total
WRRMU 1-29			NESE 29-145-101	F#: 11257	SOW: PNA	C-O: 434744	C-W: 3621	C-G: 487424	COMP: 1/31/1985				
ROUGH RIDER 21-33H			NENW 33-145-101	F#: 12533	SOW: TA	C-O: 129071	C-W: 1566	C-G: 445301	COMP: 2/10/1989				
R&LU: 0	0 0	0 0	0 0	0 0	0 0	0 0	0 0	0 0	0 0	0 0	0 0	0 0	0
Spacing: SEC	0	0	0	0	0	0	0	0	0	0	0	0	0
	0	0	0	0	0	0	0	0	0	0	0	0	0
WRRMU 14-27H			SWSW 27-145-101	F#: 12641	SOW: PNA	C-O: 225483	C-W: 40009	C-G: 411199	COMP: 9/27/1989				
WRRMU 7-28H			SWNE 28-145-101	F#: 12808	SOW: PNA	C-O: 43867	C-W: 9585	C-G: 127560	COMP: 11/6/1990				
ROUGH RIDER 31-23H			NWNE 23-145-101	F#: 12818	SOW: SI	C-O: 96209	C-W: 1110	C-G: 321199	COMP: 4/10/1990				
R&LU: 0	0 0	0 0	0 0	0 0	0 0	0 0	0 0	0 0	0 0	0 0	0 0	0 0	0
Spacing: NE	0	0	0	0	0	0	0	0	0	0	0	0	0
	0	0	0	0	0	0	0	0	0	0	0	0	0
ROUGH RIDER 42-11H			SENE 11-145-101	F#: 12897	SOW: F	C-O: 225080	C-W: 2692	C-G: 836586	COMP: 7/9/1990				
R&LU: 1399	115 31	112 28	120 31	115 30	153 31	103 30	150 31	130 31	107 30	75 31	143 30	122 31	1445
Spacing: SEC	0	0	0	0	0	0	0	0	50	35	110	25	220
	3545	2918	3672	3074	3299	3294	3423	3563	3558	3444	3653	3447	40890
ROUGH RIDER 12-15H			SWNW 15-145-101	F#: 13040	SOW: F	C-O: 98659	C-W: 2448	C-G: 480601	COMP: 1/9/1991				
R&LU: 887	42 29	16 25	10 31	59 30	182 31	38 29	55 31	55 31	48 30	67 31	86 30	51 31	709
Spacing: W2	0	0	0	0	0	55	0	40	20	20	0	40	175
	2094	2510	2431	2541	2185	2099	2226	2208	1245	1234	1189	1845	23807
ROUGH RIDER 11-1H			NWNW 1-145-101	F#: 13044	SOW: F	C-O: 34540	C-W: 192	C-G: 38118	COMP: 3/29/1991				
R&LU: 2128	179 6	171 7	162 7	236 9	140 10	167 12	206 15	157 2	152 5	199 10	155 8	195 5	2119
Spacing: W2	0	0	0	0	0	0	0	0	0	0	0	0	0
	143	137	129	188	112	134	164	126	122	159	0	122	1536
ROUGH RIDER 31-19H			NWNE 19-145-101	F#: 13051	SOW: AL	C-O: 157544	C-W: 806	C-G: 249551	COMP: 9/10/1992				
R&LU: 2844	255 31	234 28	189 30	259 30	277 31	255 30	236 31	251 31	208 26	260 31	252 30	249 29	2925
Spacing: E2	0	0	0	0	0	0	0	0	0	0	0	0	0
	231	232	219	320	342	360	250	247	167	352	335	295	3350
ROUGH RIDER 12-9H			SWNW 9-145-101	F#: 13060	SOW: AL	C-O: 233867	C-W: 4541	C-G: 925316	COMP: 1/15/1991				
R&LU: 1010	80 31	89 28	71 31	119 30	140 31	153 30	98 31	74 31	70 30	145 31	80 30	123 31	1242
Spacing: SEC	30	0	40	60	0	50	40	35	20	35	0	40	350
	4193	2434	1181	4766	4687	3709	3700	3634	3890	3586	3466	3786	43032
ROUGH RIDER 44-23H			SESE 23-145-102	F#: 13150	SOW: AL	C-O: 83730	C-W: 349	C-G: 63298	COMP: 5/7/1992				
R&LU: 4555	360 8	396 9	361 7	460 8	257 6	403 7	463 16	317 8	408 9	361 9	336 6	385 31	4507
Spacing: E2	0	0	0	0	0	0	0	0	0	0	25	0	25
	68	56	45	54	32	53	154	48	42	46	69	157	824
ROUGH RIDER 14-21H			SWSW 21-145-101	F#: 13178	SOW: AL	C-O: 211320	C-W: 5178	C-G: 1164732	COMP: 6/17/1991				
R&LU: 1396	139 30	36 25	122 31	117 30	140 23	97 28	148 29	96 30	43 15	171 31	122 30	85 31	1316
Spacing: W2	40	40	0	0	65	65	65	80	0	65	0	5	425
	3619	1765	3879	2653	3820	3128	3050	3403	1007	3806	2269	1721	34120
REDSTONE 1-19 WIW			NENW 19-145-100	F#: 13185	SOW: TA	C-O: 23017	C-W: 2054	C-G: 59179	COMP: 7/24/1991				
R&LU: 0	0 0	0 0	0 0	0 0	0 0	0 0	0 0	0 0	0 0	0 0	0 0	0 0	0
Spacing: W2	0	0	0	0	0	0	0	0	0	0	0	0	0
	0	0	0	0	0	0	0	0	0	0	0	0	0
ROUGH RIDER TROTTER 31-26H			NWNE 26-145-102	F#: 13301	SOW: F	C-O: 250617	C-W: 1196	C-G: 360692	COMP: 2/15/1992				
R&LU: 4761	369 31	335 28	315 31	295 30	402 31	396 30	415 31	408 31	404 30	426 31	446 30	437 31	4648
Spacing: SEC	0	0	0	0	5	0	0	0	0	0	0	0	5
	625	532	432	359	663	672	768	813	707	790	784	772	7917
ROUGH RIDER 24-13H			SESW 13-145-101	F#: 13302	SOW: TA	C-O: 58476	C-W: 995	C-G: 295516	COMP: 3/16/1992				
R&LU: 0	0 0	0 0	0 0	0 0	0 0	0 0	0 0	0 0	0 0	0 0	0 0	0 0	0
Spacing: SEC	0	0	0	0	0	0	0	0	0	0	0	0	0
	0	0	0	0	0	0	0	0	0	0	0	0	0

Operator-Lease	Jan	Feb	Mar	Apr	May	Jun	Jul	Aug	Sep	Oct	Nov	Dec	2002 Total
ROUGH RIDER 21-24H													
R&LU: 0	0 0	0 0	0 0	0 0	0 0	0 0	0 0	0 0	0 0	0 0	0 0	0 0	0
Spacing: SEC	0	0	0	0	0	0	0	0	0	0	0	0	0
	0	0	0	0	0	0	0	0	0	0	0	0	0
ERRMU 34-7H													
R&LU: 0	0 0	0 0	0 0	0 0	0 0	0 0	0 0	0 0	0 0	0 0	0 0	0 0	0
Spacing: SEC	0	0	0	0	0	0	0	0	0	0	0	0	0
	0	0	0	0	0	0	0	0	0	0	0	0	0
SAMSON RESOURCES COMPANY													
BUCKHORN FEDERAL 1-32													
R&LU: 2113	350 31	273 27	321 31	131 17	79 3	171 2	118 3	133 2	66 2	160 2	168 2	352 17	2322
Spacing: SEC	21	9	7	21	3	5	0	0	0	0	0	62	128
	2686	2256	2483	1053	130	168	295	316	195	377	514	573	11046
WHITING PETROLEUM CORPORATION													
MOI ROUGHRIDER 41-17H													
R&LU: 941	78 22	92 26	78 21	57 17	32 10	0 0	80 11	45 17	99 26	35 31	76 30	72 31	744
Spacing: E2	25	0	30	30	0	0	60	45	0	25	0	30	245
	2207	2164	2158	2155	1411	214	1996	2305	1177	2210	2073	2361	22431
MOI ROUGH RIDER 24-23H													
R&LU: 289	51 19	12 6	70 21	68 29	64 31	0 30	15 9	30 1	1 31	49 31	27 19	73 30	460
Spacing: W2	25	0	30	0	0	60	0	0	0	5	0	0	120
	890	261	1344	1553	1376	1315	766	273	1630	1992	646	1424	13470
MOI ROUGH RIDER 44-7H													
R&LU: 2996	272 29	256 25	259 29	247 30	235 30	236 30	218 30	215 30	205 30	223 31	207 30	235 31	2808
Spacing: E2	20	0	25	10	5	0	0	20	0	0	0	0	80
	1032	892	977	949	956	945	984	936	862	949	921	939	11342
Pool Totals: Oil													
	2290	2022	2078	2163	2101	2019	2202	1911	1811	2171	2098	2379	25245
Wells: 31													
Wtr	161	49	132	121	78	235	165	220	90	185	135	202	1773
Gas	21333	16157	18950	19665	19013	16091	17776	17872	14602	18945	15919	17442	213765
ROUGH RIDER - DUPEROW							MCKENZIE						
MISSOURI RIVER ROYALTY CORPORATION													
FEDERAL 7-18													
R&LU: 16377	1473 31	1261 25	1522 31	1404 30	1487 31	1365 30	1435 31	1259 23	1154 21	970 20	1623 30	1191 25	16144
Spacing: SE	4854	3761	4929	4313	4811	4837	4917	4494	3904	3664	6319	4956	55759
	3616	3086	3340	3055	3209	3405	3655	3220	2847	2597	3920	3535	39485
EDGAR 17-7													
R&LU: 5370	503 31	413 28	470 31	425 30	409 31	403 30	346 30	400 31	302 30	141 15	491 26	1161 31	5464
Spacing: SE	492	373	446	450	465	450	439	465	450	188	449	907	5574
	804	827	621	576	607	629	620	673	526	251	472	2081	8687
ERRMU 41-13													
R&LU: 0	0 0	0 0	0 0	0 0	0 0	0 0	0 0	0 0	0 0	0 0	0 0	0 0	0
Spacing: NW	0	0	0	0	0	0	0	0	0	0	0	0	0
	0	0	0	0	0	0	0	0	0	0	0	0	0

Operator-Lease	Jan	Feb	Mar	Apr	May	Jun	Jul	Aug	Sep	Oct	Nov	Dec	2002 Total
----------------	-----	-----	-----	-----	-----	-----	-----	-----	-----	-----	-----	-----	------------

WHITING PETROLEUM CORPORATION

MOI - WOLF COULEE 22-33			SENW 33-146-100	F#: 12286	SOW: AL	C-O: 208525	C-W: 478406	C-G: 271536	COMP: 3/11/1988																
R&LU: 6581	267	21	553	27	582	31	563	29	349	16	684	30	626	31	621	31	586	30	559	31	545	30	560	31	6495
Spacing: NW	1923		3197		4539		4217		3234		4803		4912		4912		4280		4111		4128		4597		48853
	376		692		726		557		361		542		755		740		751		844		505		549		7398
Pool Totals: Oil	3469		3231		3703		3525		3336		3528		3390		3349		2848		2466		4192		4001		41038
Wells: 8 Wtr	8067		8078		10673		9730		9285		10840		11069		10646		9384		8780		11757		10983		119292
Gas	5868		5707		5944		5484		5543		5992		6520		6147		5310		4882		6143		6496		70036

ROUGH RIDER - MADISON

MCKENZIE

BURLINGTON RESOURCES OIL & GAS COMPANY

SHEEP CREEK BN 10-33 SESW 33-146-100 F#: 7313 SOW: PNA C-O: 91020 C-W: 240828 C-G: 95608 COMP: 12/22/1981

BURLINGTON RESOURCES OIL & GAS COMPANY LP

SHEEP CREEK BN 2-33			SENW 33-146-100	F#: 6698	SOW: PNA	C-O: 143074	C-W: 386219	C-G: 206779	COMP: 2/14/1979				
R&LU: 0	0	0	0	0	0	0	0	0	0	0	0	0	0
Spacing: N2*	0	0	0	0	0	0	0	0	0	0	0	0	0
	0	0	0	0	0	0	0	0	0	0	0	0	0
ROUGH RIDER BN 9-21			NENW 21-146-100	F#: 8937	SOW: PNA	C-O: 243719	C-W: 530007	C-G: 221122	COMP: 5/13/1982				
R&LU: 0	0	0	0	0	0	0	0	0	0	0	0	0	0
Spacing: N2*	0	0	0	0	0	0	0	0	0	0	0	0	0
	0	0	0	0	0	0	0	0	0	0	0	0	0

LOMAX EXPLORATION CO.

SHEEP CREEK FEDERAL 7-32 SESE 32-146-100 F#: 6985 SOW: PNA C-O: 61130 C-W: 81115 C-G: 74999 COMP: 7/27/1981

NANCE PETROLEUM CORPORATION

ROUGH RIDER 28-14			SWSW 28-146-100	F#: 7481	SOW: AL	C-O: 220495	C-W: 563296	C-G: 215756	COMP: 7/3/1980																
R&LU: 4161	366	31	346	28	359	31	381	30	341	31	319	30	316	30	313	30	311	29	336	31	328	30	324	31	4040
Spacing: S2*	2844		1373		1602		1321		1496		1539		1527		1543		1433		1572		1478		1504		19232
	282		343		330		363		372		333		380		388		420		463		383		399		4456

ROUGH RIDER 16-24 SESW 16-146-100 F#: 7496 SOW: PNA C-O: 261611 C-W: 361590 C-G: 266516 COMP: 3/22/1983

WHITING PETROLEUM CORPORATION

SHEEP CREEK FEDERAL 27-28			SENW 28-146-100	F#: 10460	SOW: AL	C-O: 249420	C-W: 812607	C-G: 263642	COMP: 1/18/1985																
R&LU: 2176	207	21	0	0	0	0	183	13	308	31	281	30	277	25	271	27	249	26	268	31	253	29	0	0	2297
Spacing: N2*	2473		0		0		2453		3243		3221		3426		3728		3649		3915		3518		0		29626
	346		164		0		275		575		593		565		536		459		482		341		16		4352

BN 43-29			NESE 29-146-100	F#: 12070	SOW: AL	C-O: 115408	C-W: 585096	C-G: 120495	COMP: 8/8/1987																
R&LU: 1822	259	28	214	28	191	21	199	25	185	22	171	25	159	22	145	24	0	2	0	0	0	0	0	0	1523
Spacing: E2*	4252		3458		3116		3750		3406		3293		2620		2793		0		0		0		0		26688
	601		589		450		579		532		532		471		453		90		0		0		0		4297

ROUGH RIDER - MADISON E UNIT

CHRISTMANN ENERGY CORP.

FEDERAL 1-19 NWNE 19-145-100 F#: 11583 SOW: PNA C-O: 9401 C-W: 47062 C-G: 704 COMP: 9/22/1985

ENRON OIL & GAS CO.

EDGAR FEDERAL 5-12 SENE 12-145-101 F#: 6926 SOW: PNA C-O: 109170 C-W: 216979 C-G: 89114 COMP: 8/11/1979

EOG RESOURCES, INC.

EDGAR BN 12-7 NWSE 7-145-100 F#: 7098 SOW: PNA C-O: 38795 C-W: 224597 C-G: 48954 COMP: 10/23/1981

EDGAR BURLINGTON NORTHERN 9-13 SESW 13-145-101 F#: 9379 SOW: PNA C-O: 21036 C-W: 155657 C-G: 25166 COMP: 8/18/1982

NANCE PETROLEUM CORPORATION

ERRMU 1-13			NESE 13-145-101	F#: 6083	SOW: PNA	C-O: 234056	C-W: 538004	C-G: 282125	COMP: 5/18/1979				
R&LU: 0	0	0	0	0	0	0	0	0	0	0	0	0	0
Spacing: UE	0	0	0	0	0	0	0	0	0	0	0	0	0
	0	0	0	0	0	0	0	0	0	0	0	0	0

Operator-Lease	Jan	Feb	Mar	Apr	May	Jun	Jul	Aug	Sep	Oct	Nov	Dec	2002 Total
ERRMU 2-13			NWNE 13-145-101	F#: 6403	SOW: AL	C-O: 923655	C-W: 1051512	C-G: 922995	COMP: 2/26/1978				
R&LU: 7237	670 31	576 28	667 31	624 30	631 31	604 30	617 31	608 31	580 30	569 31	509 30	503 31	7158
Spacing: UE	5754	5205	5803	5452	5752	5518	5579	5732	5476	5632	5169	5166	66238
	437	414	478	472	491	485	493	496	461	439	365	279	5310
ERRMU 3-7			SESW 7-145-100	F#: 6552	SOW: AL	C-O: 289828	C-W: 1461818	C-G: 353389	COMP: 6/6/1979				
R&LU: 9363	719 31	734 22	952 31	860 30	880 31	848 30	891 31	856 31	834 30	850 31	812 30	110 31	9346
Spacing: UE	8948	8976	12360	12507	13277	12741	10187	10378	10185	11001	11056	3348	124964
	651	647	732	1054	1091	1082	783	728	746	893	941	322	9670
ERRMU 4-12R			NESE 12-145-101	F#: 6566	SOW: AL	C-O: 1157081	C-W: 1466409	C-G: 1021987	COMP: 3/3/1979				
R&LU: 8635	858 31	731 28	852 30	533 20	818 31	797 30	801 31	785 31	545 29	761 29	731 30	754 31	8966
Spacing: UE	7680	6949	7365	4753	7653	7561	7708	7452	5339	7381	6963	7045	83849
	800	620	678	501	816	755	790	798	447	768	601	734	8308
ERRMU 1-18			SWNW 18-145-100	F#: 7224	SOW: F	C-O: 369664	C-W: 841690	C-G: 324338	COMP: 5/13/1980				
R&LU: 4187	185 14	351 28	337 29	371 30	360 31	326 29	346 29	363 31	350 30	351 31	365 30	474 31	4179
Spacing: UE	1943	4239	4152	4536	4536	3535	3333	4380	4268	4607	4090	5236	48855
	122	231	275	323	335	293	345	394	355	344	301	322	3640
ERRMU 16-25			SENE 25-145-101	F#: 7314	SOW: AL	C-O: 338705	C-W: 1219004	C-G: 478830	COMP: 10/17/1981				
R&LU: 7084	472 20	699 28	774 31	525 23	534 22	677 24	548 28	629 30	487 22	631 31	603 30	489 25	7068
Spacing: UE	5833	7581	8506	6090	6471	6153	6964	7543	4644	8205	8351	7306	83647
	801	1258	1451	677	578	725	708	840	577	1295	1134	982	11026
ERRMU 2-18			NWNE 18-145-100	F#: 7483	SOW: AL	C-O: 1211075	C-W: 703723	C-G: 949638	COMP: 6/23/1980				
R&LU: 19144	1860 31	1475 28	1623 31	1638 30	1598 31	1294 26	1435 28	1612 31	1549 30	1555 31	1614 30	1773 31	19026
Spacing: UE	8950	6306	6950	6705	6706	4075	5397	6475	6310	6810	6046	9916	80646
	1544	1340	1432	1345	1397	1096	1342	1640	1479	1434	1255	1772	17076
ERRMU 1-8 WIW			SWSW 8-145-100	F#: 7705	SOW: WI	C-O: 132141	C-W: 309406	C-G: 110399	COMP: 1/7/1981				
ERRMU 24-1 WIW			NENE 24-145-101	F#: 8162	SOW: WI	C-O: 166830	C-W: 48717	C-G: 319565	COMP: 3/30/1982				
ERRMU 5-18			NESW 18-145-100	F#: 8811	SOW: PNA	C-O: 373813	C-W: 124325	C-G: 283722	COMP: 4/13/1982				
R&LU: 0	0 0	0 0	0 0	0 0	0 0	0 0	0 0	0 0	0 0	0 0	0 0	0 0	0
Spacing: UE	0	0	0	0	0	0	0	0	0	0	0	0	0
	0	0	0	0	0	0	0	0	0	0	0	0	0
ERRMU 21-36			NENW 36-145-101	F#: 9483	SOW: AL	C-O: 116806	C-W: 761037	C-G: 140503	COMP: 4/20/1991				
R&LU: 6483	564 21	567 28	629 31	492 25	635 31	603 30	616 31	582 31	437 17	595 31	599 30	633 31	6952
Spacing: UE	4072	5480	5955	4886	6144	6404	6530	6694	3602	7040	6219	5741	68767
	797	934	1009	882	1009	1025	1102	1096	603	990	993	904	11344
ERRMU 13-13 WIW			SENW 13-145-101	F#: 9643	SOW: WI	C-O: 37313	C-W: 149236	C-G: 35765	COMP: 11/18/1982				
ERRMU 24-2			NESE 24-145-101	F#: 9865	SOW: AL	C-O: 528382	C-W: 1481493	C-G: 499456	COMP: 11/2/1983				
R&LU: 12025	814 18	1076 28	1116 31	923 29	1072 31	989 30	989 31	762 24	1115 30	1025 31	989 30	1027 31	11897
Spacing: UE	6374	10394	10386	8573	10807	10723	11281	8766	12437	10906	10932	11582	123161
	572	880	925	768	1054	970	994	730	780	799	681	738	9891
ERRMU 24-3 WIW			NESW 24-145-101	F#: 11817	SOW: TA	C-O: 51412	C-W: 373289	C-G: 86570	COMP: 2/28/1986				
ERRMU 24-4 WSW			NENW 24-145-101	F#: 11818	SOW: PNA	C-O: 23156	C-W: 22679	C-G: 58365	COMP: 2/16/1986				
ERRMU 41-13			NENE 13-145-101	F#: 12243	SOW: AL	C-O: 45304	C-W: 257032	C-G: 36221	COMP: 2/13/1997				
R&LU: 6348	624 31	541 28	599 31	548 30	545 31	454 25	376 23	500 31	488 30	517 31	493 30	495 31	6180
Spacing: UE	4780	4248	4702	4421	4535	3348	3317	4427	4375	4545	4519	4651	51868
	450	467	483	502	452	262	236	432	226	418	381	430	4739
ERRMU 13-19			SWSW 19-145-100	F#: 13361	SOW: AL	C-O: 165698	C-W: 320939	C-G: 171907	COMP: 9/24/1992				
R&LU: 14276	1294 31	1181 28	1247 31	1298 30	1171 31	1108 28	1210 31	1235 31	1221 30	1246 31	1131 30	1149 31	14491
Spacing: UE	3038	3045	2956	3259	2910	2908	3275	3273	3321	3273	2702	3008	36968
	1264	1153	1217	1267	1142	1082	1180	1205	1192	1216	1103	1140	14161
ERRMU 34-7H			SWSE 7-145-100	F#: 13466	SOW: AL	C-O: 96822	C-W: 94315	C-G: 70977	COMP: 11/21/1994				
R&LU: 10039	885 31	703 28	837 31	846 30	825 31	801 30	777 29	832 31	800 30	802 31	833 30	1064 31	10005
Spacing: UE	1229	930	1005	887	888	755	746	857	835	901	800	1482	11315
	1065	924	1003	941	978	919	986	1148	1035	1004	879	1040	11922

Operator-Lease Jan Feb Mar Apr May Jun Jul Aug Sep Oct Nov Dec 2002 Total

SHELL OIL CO.

NORTHERN PACIFIC RAILROAD 32X-23-1 SWNE 23-145-101 F#: 2678 SOW: PNA C-O: 14886 C-W: 192305 C-G: 10001 COMP: 8/9/1960

SINCLAIR OIL CORPORATION

FEDERAL 2-8 RR SWNW 8-145-100 F#: 7808 SOW: TA C-O: 23039 C-W: 29186 C-G: 12458 COMP: 4/22/1981

FEDERAL 4-18 NWSE 18-145-100 F#: 8854 SOW: PNA C-O: 159563 C-W: 78282 C-G: 118770 COMP: 3/2/1982

SUMMIT RESOURCES, INC.

FEDERAL 16-14 SESE 14-145-101 F#: 7300 SOW: PNA C-O: 9642 C-W: 30775 C-G: 0 COMP: 5/2/1981

Unit Totals: Oil	17841	16741	18476	17103	17543	16770	16941	17291	16531	16995	16128	16389	204749
Wells: 26 Wtr	125793	127474	142256	133586	143652	135747	136641	138468	130784	139148	130824	133316	1617689
Gas	17193	17055	18731	17575	18278	17339	17850	18569	14890	18733	16889	18237	211339

ROUGH RIDER - MADISON W UNIT

ENRON OIL & GAS CO.

ROUGH RIDER FEDERAL 1-32 SENW 32-145-101 F#: 5380 SOW: PNA C-O: 36580 C-W: 191480 C-G: 6324 COMP: 7/15/1974

NANCE PETROLEUM CORPORATION

WRRMU 14-14 SWSW 14-145-101 F#: 2611 SOW: PNA C-O: 92419 C-W: 273403 C-G: 60953 COMP: 5/20/1960

WRRMU 1-28 SWSW 28-145-101 F#: 5214 SOW: AL C-O: 1315000 C-W: 1660447 C-G: 661880 COMP: 11/15/1972

R&LU: 5962	607 31	551 28	585 31	549 30	471 31	474 30	490 31	503 31	462 30	475 31	469 30	229 31	5865
Spacing: UW	3378	3022	3228	3554	3873	3777	3903	3903	3777	3903	3928	5338	45584
	1223	1103	1243	1106	1271	1284	1417	1303	1034	1134	1230	1004	14352

WRRMU 3-32 SWNE 32-145-101 F#: 5258 SOW: AL C-O: 1409742 C-W: 1309615 C-G: 386910 COMP: 2/10/1973

R&LU: 5969	595 31	367 23	502 31	485 30	492 31	359 24	456 31	470 31	471 30	472 31	475 30	492 31	5636
Spacing: UW	5939	3756	5831	6481	6735	4321	5984	6075	5845	6314	6128	5495	68904
	283	194	270	261	270	201	261	263	261	262	261	270	3057

WRRMU 4-28 SWSE 28-145-101 F#: 5263 SOW: AL C-O: 567647 C-W: 1592612 C-G: 326139 COMP: 5/17/1973

R&LU: 6831	729 31	568 28	553 29	631 30	619 31	590 30	593 31	574 31	534 30	506 31	464 30	467 31	6828
Spacing: UW	6200	5360	5490	6000	6200	6000	6150	6200	6000	6025	6000	6200	71825
	135	122	122	131	135	131	135	135	131	135	131	267	1710

WRRMU 1-29 SWSE 29-145-101 F#: 5268 SOW: WI C-O: 38330 C-W: 143986 C-G: 6764 COMP: 5/13/1973

WRRMU 1-33 NENW 33-145-101 F#: 5346 SOW: AL C-O: 656294 C-W: 806670 C-G: 458138 COMP: 2/20/1974

R&LU: 9530	775 31	705 28	746 31	546 23	833 31	839 30	867 31	890 31	818 30	841 31	830 30	904 31	9594
Spacing: UW	3842	3438	3672	2706	3197	3123	3227	3227	3123	3227	3248	1779	37809
	0	0	0	0	0	0	0	0	0	0	0	137	137

WRRMU 6-22 WIW SWNW 22-145-101 F#: 5632 SOW: WI C-O: 218513 C-W: 753596 C-G: 88241 COMP: 11/2/1975

WRRMU 7-21 SENE 21-145-101 F#: 5870 SOW: PNA C-O: 277570 C-W: 1131139 C-G: 218861 COMP: 7/15/1976

R&LU: 28	0 0	0 0	0 0	0 0	0 0	0 0	0 0	0 0	0 0	0 0	0 0	0 0	0
Spacing: UW	0	0	0	0	0	0	0	0	0	0	0	0	0
	0	0	0	0	0	0	0	0	0	0	0	0	0

WRRMU 8-21 NWSE 21-145-101 F#: 5994 SOW: AL C-O: 1069772 C-W: 1909044 C-G: 656959 COMP: 1/8/1977

R&LU: 7203	664 30	551 27	632 30	577 28	606 31	594 30	666 31	581 29	555 30	606 31	500 28	515 29	7047
Spacing: UW	7793	7227	8306	6943	7726	8107	8649	7772	7951	9109	7677	7752	95012
	1113	877	1052	1096	1225	1215	1211	1117	1118	1341	1114	1142	13621

WRRMU 32-15R SWNE 15-145-101 F#: 6282 SOW: AL C-O: 433103 C-W: 2122716 C-G: 126265 COMP: 1/7/1978

R&LU: 7618	684 31	585 28	665 31	636 30	647 31	625 30	622 31	640 31	605 30	629 31	416 16	751 31	7505
Spacing: UW	7161	6390	7544	8102	8815	8828	8372	7591	7127	6793	3647	6520	86890
	693	572	688	705	660	624	695	719	405	686	470	719	7636

WRRMU 33-33 NWSE 33-145-101 F#: 8602 SOW: WI C-O: 138 C-W: 0 C-G: 0 COMP: 6/17/1992

WRRMU 12-28 NWNW 28-145-101 F#: 11178 SOW: AL C-O: 557159 C-W: 843972 C-G: 422812 COMP: 12/11/1985

R&LU: 21238	1905 31	1686 28	1844 31	1779 30	1817 31	1726 30	1760 31	1751 31	1710 30	1746 31	1696 30	1752 31	21172
Spacing: UW	6444	6015	6878	7041	7752	6561	6705	6749	6407	6743	6666	7082	81043
	1567	1497	1577	1438	1579	1442	1478	1642	979	1783	1720	2035	18737

Operator-Lease	Jan	Feb	Mar	Apr	May	Jun	Jul	Aug	Sep	Oct	Nov	Dec	2002 Total
WRRMU 1-29			NESE 29-145-101	F#: 11257	SOW: AL	C-O: 55487	C-W: 422506	C-G: 85715	COMP: 7/24/1995				
R&LU: 4282	403 31	352 28	381 31	380 30	394 31	338 30	285 28	366 31	380 30	288 25	300 20	369 27	4236
Spacing: UW	5189	4770	5188	5072	5206	5069	4408	5131	4979	3817	3308	4403	56540
	610	544	570	599	619	596	582	616	557	530	458	618	6899
WRRMU 6-15			SENE 15-145-101	F#: 11736	SOW: AL	C-O: 412530	C-W: 1794825	C-G: 363350	COMP: 10/29/1985				
R&LU: 14974	1337 31	1169 28	1330 31	1271 30	1296 31	1250 30	1245 31	1279 31	1211 30	1257 31	1162 23	1143 31	14950
Spacing: UW	11036	10136	11496	11342	12340	12358	11721	10628	9978	9510	10107	9383	130035
	1870	1613	1725	1732	1678	1602	1736	1774	1252	1720	1496	1779	19977
WRRMU 18-33			NWSW 33-145-101	F#: 12163	SOW: AL	C-O: 361431	C-W: 1028115	C-G: 404525	COMP: 11/24/1987				
R&LU: 9053	442 15	897 28	928 30	891 27	606 22	813 29	712 26	863 31	800 30	711 27	612 23	886 31	9161
Spacing: UW	4149	8478	8882	8328	6014	7898	7165	9364	8855	7368	7339	9406	93246
	497	976	986	967	687	843	621	660	748	922	802	1087	9796
WRRMU 14-27H			SWSW 27-145-101	F#: 12641	SOW: SI	C-O: 110167	C-W: 642668	C-G: 181726	COMP: 10/3/1989				
R&LU: 0	0 0	0 0	0 0	0 0	0 0	0 0	0 0	0 0	0 0	0 0	0 0	0 0	0
Spacing: UW	0	0	0	0	0	0	0	0	0	0	0	0	0
	0	0	0	0	0	0	0	0	0	0	0	0	0
WRRMU 7-28H			SWNE 28-145-101	F#: 12808	SOW: AL	C-O: 114354	C-W: 534864	C-G: 170425	COMP: 11/14/1990				
R&LU: 7414	755 31	676 28	677 30	700 30	693 31	661 30	639 31	610 31	579 30	562 31	525 30	410 31	7487
Spacing: UW	6061	5529	5601	5948	6115	5984	6040	5851	5950	6038	5929	5477	70523
	699	689	815	808	811	707	755	833	504	620	573	516	8330
WRRMU 12-27 WIW			SWNW 27-145-101	F#: 12879	SOW: WI	C-O: 35612	C-W: 304526	C-G: 43918	COMP: 9/30/1990				
PETRO-LEWIS CORP.													
N. P. R. R. 32-15-1			SWNE 15-145-101	F#: 2469	SOW: PNA	C-O: 813436	C-W: 868180	C-G: 218626	COMP: 12/8/1959				
Unit Totals: Oil	17841	16741	18476	17103	17543	16770	16941	17291	16531	16995	16128	16389	204749
Wells: 20 Wtr	125793	127474	142256	133586	143652	135747	136641	138468	130784	139148	130824	133316	1617689
Gas	17193	17055	18731	17575	18278	17339	17850	18569	14890	18733	16889	18237	211339
Pool Totals: Oil	18673	17301	19026	17866	18377	17541	17693	18020	17091	17599	16709	16713	212609
Wells: 54 Wtr	135362	132305	146974	141110	151797	143800	144214	146532	135866	144635	135820	134820	1693235
Gas	18422	18151	19511	18792	19757	18797	19266	19946	15859	19678	17613	18652	224444
ROUGH RIDER - RED RIVER							MCKENZIE						
MISSOURI RIVER ROYALTY CORPORATION													
FEDERAL 7-18			NWNE 18-145-100	F#: 11821	SOW: AL	C-O: 56341	C-W: 15398	C-G: 2517933	COMP: 2/28/1986				
R&LU: 12437	1283 31	1190 28	1345 30	848 27	1230 31	1085 30	1032 31	917 31	900 31	821 31	968 30	818 31	12437
Spacing: GE2	248	224	236	206	228	240	262	246	182	203	210	223	2708
	62299	53867	58640	47665	51928	53381	53967	52516	44075	48931	47008	48569	622846
NANCE PETROLEUM CORPORATION													
ROUGH RIDER 16-24			SESW 16-146-100	F#: 7496	SOW: SI	C-O: 3879	C-W: 34712	C-G: 265476	COMP: 3/22/1983				
R&LU: 0	0 0	0 0	0 0	0 0	0 0	0 0	0 0	0 0	0 0	0 0	0 0	0 0	0
Spacing: GS2	0	0	0	0	0	0	0	0	0	0	0	0	0
	14	21	14	0	0	0	0	0	0	0	0	0	49
EDGAR 11-13			SENE 13-145-101	F#: 8340	SOW: TA	C-O: 115708	C-W: 8650	C-G: 782476	COMP: 2/6/1982				
R&LU: 0	0 0	0 0	0 0	0 0	0 0	0 0	0 0	0 0	0 0	0 0	0 0	0 0	0
Spacing: GE2	0	0	0	0	0	0	0	0	0	0	0	0	0
	0	0	0	0	0	0	0	0	0	0	0	0	0
EDGAR 14-7			NWSW 7-145-100	F#: 11969	SOW: DRY	C-O: 40	C-W: 20	C-G: 401	COMP: 10/9/1986				
SINCLAIR OIL CORPORATION													
FEDERAL 6-18			NWNW 18-145-100	F#: 11619	SOW: F	C-O: 66967	C-W: 9899	C-G: 2665111	COMP: 12/1/1985				
R&LU: 33857	2986 31	2482 28	2963 31	3782 30	3496 31	3376 30	3174 30	2455 30	2580 30	2433 30	2207 30	1923 30	33857
Spacing: GW2	321	270	335	530	755	448	460	375	400	490	560	550	5494
	101417	88607	104280	136023	139812	132745	129848	104985	111235	116971	115991	109469	1391383

Operator-Lease	Jan	Feb	Mar	Apr	May	Jun	Jul	Aug	Sep	Oct	Nov	Dec	2002 Total
Pool Totals: Oil	4269	3672	4308	4630	4726	4461	4206	3372	3480	3254	3175	2741	46294
Wells: 5 Wtr	569	494	571	736	983	688	722	621	582	693	770	773	8202
Gas	163730	142495	162934	183688	191740	186126	183815	157501	155310	165902	162999	158038	2014278

ROUGH RIDER - SILURIAN
NANCE PETROLEUM CORPORATION

MCKENZIE

EDGAR 14-7 NWSW 7-145-100 F#: 11969 SOW: DRY C-O: 80 C-W: 360 C-G: 80 COMP: 10/9/1986

ROUND PRAIRIE - RED RIVER
RONALD M. SANNEs

WILLIAMS

BND - OYLOE 1 SWNE 7-154-103 F#: 4510 SOW: PNA C-O: 1018 C-W: 1060 C-G: 305 COMP: 12/4/1968

BND - OYLOE 1-A S2N2 7-154-103 F#: 5373 SOW: PNA C-O: 55402 C-W: 5929 C-G: 26 COMP: 11/26/1976

ROUND PRAIRIE - WINNIPEGOSIS
RONALD M. SANNEs

WILLIAMS

BND - OYLOE 1 SWNE 7-154-103 F#: 4510 SOW: PNA C-O: 33293 C-W: 61085 C-G: 287 COMP: 12/1/1968

BND - OYLOE 1-A S2N2 7-154-103 F#: 5373 SOW: SI C-O: 194172 C-W: 2384930 C-G: 30 COMP: 3/29/1974

R&LU: 0
Spacing: N2 0

TREND EXPLORATION, LTD.

O. HAUGEN 1 NWSE 7-154-103 F#: 5425 SOW: PNA C-O: 3719 C-W: 11519 C-G: 0 COMP: 10/5/1974

Pool Totals: Oil 0 0 0 0 0 0 0 0 0 0 0 0 0 0

Wells: 3 Wtr 0 0 0 0 0 0 0 0 0 0 0 0 0 0

Gas 0 0 0 0 0 0 0 0 0 0 0 0 0 0

ROUND TOP BUTTE - MADISON
CHANDLER ENERGY, LLC

DUNN

FEDERAL 29-148-97 1 SENE 29-148-97 F#: 6186 SOW: PNA C-O: 16692 C-W: 253 C-G: 0 COMP: 2/9/1978

ROUND TOP BUTTE - TYLER
CHANDLER ENERGY, LLC

DUNN

9002 JV-P HAYSTACK 1 NENW 32-148-97 F#: 12837 SOW: AL C-O: 31502 C-W: 827 C-G: 360 COMP: 3/24/1990

R&LU: 1151 27 7 66 8 62 7 72 9 70 7 78 8 37 6 76 8 134 7 72 8 83 8 299 21 1076

Spacing: NW 33 0 0 0 0 0 0 0 0 0 0 0 0 0 0 0 0 0 0 0 33

0 0

RUSSELL - SPEARFISH/MADISON
DORCHESTER EXPLORATION, INC.

BOTTINEAU

BOLL 33-17 NWSE 17-160-79 F#: 10455 SOW: PNA C-O: 2117 C-W: 19296 C-G: 0 COMP: 12/13/1983

EAGLE OPERATING, INC.

TV EDT 1 NENW 9-160-79 F#: 5790 SOW: AL C-O: 116045 C-W: 296684 C-G: 0 COMP: 8/25/1976

R&LU: 3400 134 14 242 28 402 25 363 30 326 31 338 30 258 31 266 24 407 30 201 31 209 4 311 31 3457

Spacing: ENW 331 338 684 756 630 446 710 207 960 796 928 283 7069

0 0

TV EDT 2 NWNW 9-160-79 F#: 6133 SOW: AL C-O: 88578 C-W: 396409 C-G: 0 COMP: 5/15/1977

R&LU: 1895 160 31 126 27 216 25 189 29 170 30 176 29 134 30 144 24 213 29 110 30 118 4 188 30 1944

Spacing: WNW 672 324 631 698 581 396 510 192 887 734 900 262 6787

0 0

DALE THORENSEN 1 NENE 8-160-79 F#: 7964 SOW: AL C-O: 23855 C-W: 115055 C-G: 0 COMP: 10/3/1980

R&LU: 2227 175 31 117 23 168 25 149 29 203 31 163 30 169 31 58 23 291 28 189 31 177 30 186 31 2045

Spacing: ENE 0 625 385 440 915 870 865 585 420 465 450 465 6485

0 0

EARL SCHWARTZ CO.

LANGSETH 1 SENW 17-160-79 F#: 6321 SOW: PNA C-O: 3652 C-W: 19416 C-G: 0 COMP: 6/17/1978

Operator-Lease	Jan	Feb	Mar	Apr	May	Jun	Jul	Aug	Sep	Oct	Nov	Dec	2002 Total
----------------	-----	-----	-----	-----	-----	-----	-----	-----	-----	-----	-----	-----	------------

FOX OPERATING COMPANY

CARL KERSTEN	1			NWNE 9-160-79	F#: 3433	SOW: AL	C-O: 241406	C-W: 114954	C-G: 0	COMP: 10/5/1963															
R&LU: 2543	226	31	197	28	224	31	216	30	218	31	211	30	212	31	214	31	210	30	217	31	212	30	174	31	2531
Spacing: WNE	220		200		220		208		220		207		215		192		208		263		203		243		2599
	0		0		0		0		0		0		0		0		0		0		0		0		0
ROGER KERSTEN ESTATE	1			SESE 4-160-79	F#: 3512	SOW: AL	C-O: 167762	C-W: 176165	C-G: 0	COMP: 3/10/1964															
R&LU: 2377	221	31	194	28	220	31	205	30	216	31	109	30	306	31	204	31	201	30	203	31	198	30	211	31	2488
Spacing: ESE	210		196		215		209		215		207		215		192		208		263		203		243		2576
	0		0		0		0		0		0		0		0		0		0		0		0		0

GEORESOURCES, INC.

ISSENDORF	1-21			NENE 21-160-79	F#: 13575	SOW: AL	C-O: 13067	C-W: 24001	C-G: 0	COMP: 9/20/1993															
R&LU: 387	0	0	0	0	0	0	30	12	11	4	0	0	0	0	0	0	0	0	127	22	109	28	98	31	375
Spacing: ENE	0		0		0		67		3		0		0		0		0		20		33		28		151
	0		0		0		0		0		0		0		0		0		0		0		0		0
STATE	16-16			SESE 16-160-79	F#: 13621	SOW: SI	C-O: 1661	C-W: 6568	C-G: 0	COMP: 11/25/1993															
R&LU: 110	0	0	0	0	0	0	0	0	0	0	0	0	0	0	0	0	0	0	0	0	0	0	0	0	0
Spacing: SSE	0		0		0		0		0		0		0		0		0		0		0		0		0
	0		0		0		0		0		0		0		0		0		0		0		0		0

Pool Totals: Oil	916		876		1230		1152		1144		997		1079		886		1322		1047		1023		1168		12840	
Wells: 9	Wtr	1433		1683		2135		2378		2564		2126		2515		1368		2683		2541		2717		1524		25667
	Gas	0		0		0		0		0		0		0		0		0		0		0		0		0

RUSSIAN CREEK - MADISON

DUNN

AMOCO PRODUCTION CO.

SADOWSKY "B"	1			SWSE 3-141-96	F#: 6886	SOW: PNA	C-O: 56524	C-W: 43644	C-G: 104317	COMP: 7/18/1979			
--------------	---	--	--	---------------	----------	----------	------------	------------	-------------	-----------------	--	--	--

CONDOR PETROLEUM, INC.

WHITWORTH	1			SWSW 2-141-96	F#: 6148	SOW: PNA	C-O: 112403	C-W: 142204	C-G: 117285	COMP: 4/11/1978															
BURESH	1-32			NENE 32-142-96	F#: 8403	SOW: AL	C-O: 88854	C-W: 949406	C-G: 49141	COMP: 7/7/1981															
R&LU: 3097	307	29	221	28	243	24	326	27	110	15	422	30	304	27	298	29	86	27	165	28	607	30	298	30	3387
Spacing: NE	8789		8422		8463		10209		3707		11468		7500		10812		9750		4131		2801		2574		88626
	310		220		242		325		110		420		302		296		85		165		600		300		3375

EVEZICH ENTERPRISES

DVORAK	1-32			SESE 32-142-96	F#: 9815	SOW: AL	C-O: 89336	C-W: 319272	C-G: 30170	COMP: 2/24/1983															
R&LU: 2859	302	29	201	25	229	30	236	26	249	30	277	27	185	20	271	27	309	30	230	27	238	27	124	25	2851
Spacing: SE	1569		1363		1638		1530		1410		1242		1276		1349		1456		1367		1425		1330		16955
	0		0		0		0		0		0		0		0		0		0		0		0		0

MESA PETROLEUM CO.

KIRSCH	1-31			NENE 31-142-96	F#: 7360	SOW: PNA	C-O: 202	C-W: 3830	C-G: 0	COMP: 4/15/1980			
--------	------	--	--	----------------	----------	----------	----------	-----------	--------	-----------------	--	--	--

VANDERBILT RESOURCES CORP.

KADRMAS	1-25			NESE 25-142-97	F#: 8754	SOW: PNA	C-O: 11731	C-W: 15869	C-G: 17051	COMP: 1/19/1982																
Pool Totals: Oil	609		422		472		562		359		699		489		569		395		395		845		422		6238	
Wells: 6	Wtr	10358		9785		10101		11739		5117		12710		8776		12161		11206		5498		4226		3904		105581
	Gas	310		220		242		325		110		420		302		296		85		165		600		300		3375

RUSSIAN CREEK - RED RIVER

DUNN

VANDERBILT RESOURCES CORP.

BULLINGER	1-30			NESW 30-142-96	F#: 8491	SOW: PNA	C-O: 35887	C-W: 93285	C-G: 870428	COMP: 1/12/1982			
-----------	------	--	--	----------------	----------	----------	------------	------------	-------------	-----------------	--	--	--

SADDLE BUTTE - MADISON

BILLINGS

CRYSTAL EXPLORATION & PRODUCTION CO.

SCHMIDT	1			SWSW 15-142-98	F#: 6470	SOW: PNA	C-O: 13361	C-W: 12006	C-G: 1222	COMP: 10/20/1979			
---------	---	--	--	----------------	----------	----------	------------	------------	-----------	------------------	--	--	--

SADDLE BUTTE - RED RIVER

BILLINGS

CRYSTAL EXPLORATION & PRODUCTION CO.

SCHMIDT STATE	34-16			SWSE 16-142-98	F#: 7586	SOW: PNA	C-O: 111	C-W: 0	C-G: 0	COMP: 10/20/1979			
---------------	-------	--	--	----------------	----------	----------	----------	--------	--------	------------------	--	--	--

Operator-Lease Jan Feb Mar Apr May Jun Jul Aug Sep Oct Nov Dec 2002 Total

SADDLE BUTTE - STONEWALL

BILLINGS

CRYSTAL EXPLORATION & PRODUCTION CO.

SCHMIDT 1 SWSW 15-142-98 F#: 6470 SOW: PNA C-O: 453 C-W: 4098 C-G: 930 COMP: 9/4/1979

PACIFIC PETROLEUM, L.L.C.

ROCKIES 23-43 NESE 23-142-98 F#: 14887 SOW: AL C-O: 119374 C-W: 97715 C-G: 147782 COMP: 2/4/2000

R&LU: 38908	4261 31	3590 28	3728 30	3683 30	3473 31	3123 30	3192 31	2238 25	2264 25	4089 31	2768 30	3185 31	39594
Spacing: E2	2430	2255	3644	3521	3264	4293	4388	2641	6618	4578	5033	5662	48327
	4927	4226	4123	3851	3997	3585	3525	2241	2105	5567	3240	4226	45613

Pool Totals: Oil 4261 3590 3728 3683 3473 3123 3192 2238 2264 4089 2768 3185 39594

Wells: 2 Wtr 2430 2255 3644 3521 3264 4293 4388 2641 6618 4578 5033 5662 48327

Gas 4927 4226 4123 3851 3997 3585 3525 2241 2105 5567 3240 4226 45613

SADLER - BAKKEN

DIVIDE

PROSPECTIVE INVESTMENT & TRADING CO., LTD.

CAMP DAVIS STATE 1-16 SWNW 16-161-95 F#: 13578 SOW: AL C-O: 50797 C-W: 13004 C-G: 27203 COMP: 12/16/1993

R&LU: 3026	384 31	310 28	254 31	341 30	344 31	314 30	326 29	350 31	276 30	95 11	0 0	13 2	3007
Spacing: NW	223	155	131	197	209	192	193	197	188	67	0	16	1768
	310	180	117	64	72	78	279	328	227	104	0	13	1772

NELSON 1-5 SESE 5-161-95 F#: 13866 SOW: AL C-O: 10399 C-W: 64501 C-G: 9094 COMP: 5/14/1996

R&LU: 441	20 10	52 25	46 31	35 30	46 31	45 30	33 30	49 31	24 30	31 31	33 30	30 31	444
Spacing: SE	129	508	539	410	509	545	393	393	285	362	137	334	4544
	18	36	28	16	10	9	8	9	32	9	26	49	250

JOHNSON 2-4 SWSW 4-161-95 F#: 14407 SOW: AL C-O: 3441 C-W: 10767 C-G: 2975 COMP: 10/25/1996

R&LU: 214	29 31	22 28	21 31	20 30	22 31	21 30	18 25	14 10	19 30	18 31	9 30	3 11	216
Spacing: SW	130	95	107	79	103	95	85	52	111	81	49	17	1004
	20	13	7	4	4	4	8	5	6	8	6	3	88

Pool Totals: Oil 433 384 321 396 412 380 377 413 319 144 42 46 3667

Wells: 3 Wtr 482 758 777 686 821 832 671 642 584 510 186 367 7316

Gas 348 229 152 84 86 91 295 342 265 121 32 65 2110

SADLER - MADISON

DIVIDE

CONDOR PETROLEUM, INC.

HEUER 41-20 1 NENE 20-161-95 F#: 11589 SOW: AL C-O: 108628 C-W: 1151161 C-G: 103450 COMP: 9/7/1985

R&LU: 2811	216 25	291 28	255 25	174 21	269 31	274 30	287 31	254 28	288 30	261 31	144 16	274 27	2987
Spacing: NE	5432	6240	4974	4297	6440	5699	5816	5858	6204	6733	3936	6331	67960
	215	285	255	175	270	272	290	250	290	261	145	275	2983

PROSPECTIVE INVESTMENT & TRADING CO., LTD.

CAMP DAVIS STATE 1-16 SWNW 16-161-95 F#: 13578 SOW: AL C-O: 17599 C-W: 12041 C-G: 8910 COMP: 3/27/1995

R&LU: 1872	237 31	191 28	157 31	211 30	213 31	194 30	201 29	216 0	170 30	58 11	0 0	10 2	1858
Spacing: NW	138	96	81	122	129	119	119	121	116	41	0	11	1093
	191	112	73	39	45	48	172	202	141	65	0	10	1098

JOHNSON 1-4 N2SW 4-161-95 F#: 13742 SOW: SI C-O: 70571 C-W: 160331 C-G: 46022 COMP: 3/10/1995

R&LU: 326	213 22	2 1	0 0	0 0	0 0	0 0	0 0	0 0	0 0	0 0	0 0	0 0	215
Spacing: SW*	1324	0	0	0	0	0	0	0	0	0	0	0	1324
	205	0	0	0	0	0	0	0	0	0	0	0	205

NELSON 1-5 SESE 5-161-95 F#: 13866 SOW: AL C-O: 28624 C-W: 230217 C-G: 23904 COMP: 5/16/1996

R&LU: 2863	117 10	309 25	279 31	207 30	277 31	271 30	197 30	295 31	142 30	187 31	314 30	282 31	2877
Spacing: SE	775	3041	3227	2459	3052	3264	2355	2355	1707	2171	1301	3183	28890
	108	217	166	98	59	51	47	53	27	53	247	467	1593

JOHNSON 2-4 SWSW 4-161-95 F#: 14407 SOW: AL C-O: 23529 C-W: 100357 C-G: 15545 COMP: 3/15/1997

R&LU: 2905	380 31	289 28	279 31	255 30	287 31	271 30	232 25	182 10	244 30	238 31	255 30	98 11	3010
Spacing: SW*	1708	1249	1406	1037	1353	1242	1115	675	1458	1059	1389	497	14188
	265	164	87	54	50	51	106	65	85	110	163	71	1271

Operator-Lease	Jan	Feb	Mar	Apr	May	Jun	Jul	Aug	Sep	Oct	Nov	Dec	2002 Total
Pool Totals: Oil	1163	1082	970	847	1046	1010	917	947	844	744	713	664	10947
Wells: 5 Wtr	9377	10626	9688	7915	10974	10324	9405	9009	9485	10004	6626	10022	113455
Gas	984	778	581	366	424	422	615	570	543	489	555	823	7150

SAKAKAWEA - MADISON
BURNETT ENERGY INC.

MCKENZIE

BRATCHER 1-5R			SWSW 5-151-100	F#: 9480	SOW: AL	C-O: 82165	C-W: 59795	C-G: 91449	COMP: 3/19/1984				
R&LU: 2569	215 26	199 27	228 31	227 28	235 31	217 30	221 31	217 31	201 28	208 30	239 30	220 27	2627
Spacing: SW	148	159	142	122	180	166	134	158	138	143	143	146	1779
	100	100	100	100	100	100	100	100	100	100	100	100	1200

MCRAE & HENRY, LTD.

BRATCHER 1-7			NENE 7-151-100	F#: 11000	SOW: AL	C-O: 164159	C-W: 81765	C-G: 217436	COMP: 8/25/1984				
R&LU: 5503	496 31	423 28	410 25	543 30	510 31	467 26	439 31	408 27	482 27	345 22	399 18	505 31	5427
Spacing: NE	288	257	196	271	277	253	231	179	144	199	293	307	2895
	455	388	376	499	467	428	402	373	440	316	364	461	4969

Pool Totals: Oil	711	622	638	770	745	684	660	625	683	553	638	725	8054
Wells: 2 Wtr	436	416	338	393	457	419	365	337	282	342	436	453	4674
Gas	555	488	476	599	567	528	502	473	540	416	464	561	6169

SAND CREEK - DEVONIAN
AMERADA HESS CORPORATION

MCKENZIE

C. C. MOGEN (TRACT 1) 1			SWSE 10-153-96	F#: 1679	SOW: PNA	C-O: 27384	C-W: 30446	C-G: 0	COMP: 4/13/1958
-------------------------	--	--	----------------	----------	----------	------------	------------	--------	-----------------

SAND CREEK - RED RIVER

MCKENZIE

ATHENS/ALPHA GAS CORPORATION

MISSOURI BREAKS UNIT 1			SWSE 10-153-96	F#: 11874	SOW: F	C-O: 17428	C-W: 6697	C-G: 827519	COMP: 4/11/1986				
R&LU: 4679	291 15	496 24	511 25	78 6	783 16	637 18	255 12	12 2	0 0	78 3	544 16	741 25	4426
Spacing: GS2	103	139	88	42	87	203	97	3	0	61	224	224	1271
	7863	25257	24311	3143	14229	16100	13005	1419	0	2789	21825	29984	159925

SAND CREEK - STONEWALL

MCKENZIE

ATHENS/ALPHA GAS CORPORATION

MISSOURI BREAKS UNIT 1			SWSE 10-153-96	F#: 11874	SOW: F	C-O: 39779	C-W: 8202	C-G: 1008059	COMP: 4/22/1986
------------------------	--	--	----------------	-----------	--------	------------	-----------	--------------	-----------------

SANDROCKS - DUPEROW

MCKENZIE

MISSOURI RIVER ROYALTY CORPORATION

FLECK 1			NESE 10-150-100	F#: 9004	SOW: AL	C-O: 33926	C-W: 87915	C-G: 9574	COMP: 8/19/1992				
R&LU: 3313	325 31	298 28	157 30	436 30	189 21	245 18	260 31	254 30	214 29	330 31	234 30	261 31	3203
Spacing: E2	1212	1111	1204	1042	736	585	1118	1022	984	1022	896	895	11827
	0	0	0	0	1	1	15	29	0	0	0	0	46

SANDROCKS - RED RIVER

MCKENZIE

MISSOURI RIVER ROYALTY CORPORATION

FLECK 1			NESE 10-150-100	F#: 9004	SOW: PNA	C-O: 1570	C-W: 565	C-G: 5225	COMP: 5/19/1982
---------	--	--	-----------------	----------	----------	-----------	----------	-----------	-----------------

SATHER LAKE - MADISON

MCKENZIE

WILLISTON INDUSTRIAL SUPPLY CORPORATION

CHITWOOD 32-7			SWNE 32-149-101	F#: 8717	SOW: AL	C-O: 172421	C-W: 386314	C-G: 229922	COMP: 5/19/1982				
R&LU: 5723	423 30	510 28	497 31	511 30	543 31	474 30	449 31	460 31	433 30	458 31	434 30	455 25	5647
Spacing: NE	1346	1774	1776	1788	2042	1863	1588	1549	1546	1546	1599	1707	20124
	810	756	837	810	837	810	837	837	810	837	810	675	9666

SAUK - BAKKEN

WILLIAMS

GALAXY OIL CO.

TOFTNESS 9-8			NESE 8-159-95	F#: 9067	SOW: AL	C-O: 58376	C-W: 9170	C-G: 45799	COMP: 3/25/1982				
R&LU: 2146	75 9	197 28	204 31	195 28	200 31	184 30	184 31	182 28	175 30	199 31	185 30	176 31	2156
Spacing: E2	8	32	35	37	38	40	32	35	32	37	32	30	388
	60	158	163	156	160	147	148	146	140	159	148	141	1726

Operator-Lease Jan Feb Mar Apr May Jun Jul Aug Sep Oct Nov Dec 2002 Total

SAXON - DUPEROW

DUNN

MISSOURI RIVER ROYALTY CORPORATION

BORTH 1-35 NESW 35-145-93 F#: 7707 SOW: AL C-O: 27626 C-W: 32960 C-G: 310 COMP: 5/28/2000
 R&LU: 9789 799 26 969 28 740 31 847 30 785 28 824 30 860 29 864 31 794 30 837 31 784 29 651 25 9754
 Spacing: S2 808 845 932 869 836 948 968 1042 984 1032 974 852 11090
 10 10 10 10 10 10 10 10 10 10 10 10 10

SAXON - RED RIVER

DUNN

APACHE CORPORATION

GEGELMANN-STATE 5-1 NENE 5-144-93 F#: 8745 SOW: PNA C-O: 30390 C-W: 28882 C-G: 31016 COMP: 10/1/1981

CONDOR PETROLEUM, INC.

NORDSVEN 1-4 SWNW 4-144-93 F#: 7460 SOW: AL C-O: 226348 C-W: 143403 C-G: 308947 COMP: 4/18/1980
 R&LU: 3358 244 31 240 25 341 31 300 30 329 30 162 28 298 31 309 31 322 30 252 31 258 30 270 31 3325
 Spacing: W2 960 851 1127 1058 1113 846 1010 976 989 943 913 1140 11926
 245 240 340 299 330 160 300 310 320 250 255 270 3319

MISSOURI RIVER ROYALTY CORPORATION

BORTH 1-35 NESW 35-145-93 F#: 7707 SOW: PNA C-O: 172675 C-W: 535963 C-G: 227942 COMP: 8/23/1980
 Pool Totals: Oil 244 240 341 300 329 162 298 309 322 252 258 270 3325
 Wells: 3 Wtr 960 851 1127 1058 1113 846 1010 976 989 943 913 1140 11926
 Gas 245 240 340 299 330 160 300 310 320 250 255 270 3319

SCAIRT WOMAN - DUPEROW

MCKENZIE

NANCE PETROLEUM CORPORATION

DUNCAN FEDERAL 30-24 SESW 30-145-99 F#: 6959 SOW: AL C-O: 84530 C-W: 164499 C-G: 125606 COMP: 5/17/1995
 R&LU: 10193 1004 28 918 28 981 31 891 29 632 19 1122 26 899 31 466 7 968 29 945 31 878 30 777 22 10481
 Spacing: S2 1334 1131 1077 1198 806 1308 1363 249 1542 1383 1320 1101 13812
 560 560 620 580 380 528 620 140 580 620 600 440 6228

DUNCAN FEDERAL 30-22 SENW 30-145-99 F#: 7559 SOW: AL C-O: 1197 C-W: 8712 C-G: 1003 COMP: 4/16/1996
 R&LU: 165 0 0 0 0 0 0 0 79 1 0 0 0 0 0 0 0 0 0 0 85 1 0 0 164
 Spacing: N2 0

Pool Totals: Oil 1004 918 981 891 711 1122 899 466 968 945 963 777 10645
 Wells: 2 Wtr 1334 1131 1077 1198 806 1308 1363 249 1542 1383 1320 1101 13812
 Gas 560 560 620 580 380 528 620 140 580 620 600 440 6228

SCAIRT WOMAN - GUNTON

MCKENZIE

NANCE PETROLEUM CORPORATION

DUNCAN FEDERAL 30-22 SENW 30-145-99 F#: 7559 SOW: PNA C-O: 4085 C-W: 3973 C-G: 13257 COMP: 2/14/1981

SCAIRT WOMAN - MADISON

MCKENZIE

AMAX OIL & GAS, INC.

DUNCAN FEDERAL 30-34 SWSE 30-145-99 F#: 8885 SOW: PNA C-O: 151141 C-W: 291248 C-G: 243805 COMP: 2/20/1982

FEDERAL 30-24-A SESW 30-145-99 F#: 8708 SOW: PNA C-O: 228648 C-W: 579960 C-G: 291878 COMP: 10/18/1981

DUNCAN FEDERAL 30-22A SENW 30-145-99 F#: 8830 SOW: PNA C-O: 64682 C-W: 420586 C-G: 146133 COMP: 3/13/1982

NANCE PETROLEUM CORPORATION

DUNCAN FEDERAL 30-24 SESW 30-145-99 F#: 6959 SOW: PNA C-O: 81617 C-W: 98152 C-G: 72477 COMP: 12/5/1979

SANTA FE ENERGY CO.

FEDERAL 1-19 SESW 19-145-99 F#: 7564 SOW: DRY C-O: 46 C-W: 4604 C-G: 0 COMP: 6/25/1980

SCAIRT WOMAN - RED RIVER

MCKENZIE

LADD PETROLEUM CORP.

DUNCAN PRINCE 31-41 NENE 31-145-99 F#: 7560 SOW: PNA C-O: 2007 C-W: 678 C-G: 106370 COMP: 12/5/1980

NANCE PETROLEUM CORPORATION

DUNCAN FEDERAL 30-24 SESW 30-145-99 F#: 6959 SOW: PNA C-O: 177533 C-W: 56016 C-G: 8673433 COMP: 7/17/1981

DUNCAN FEDERAL 30-22 SENW 30-145-99 F#: 7559 SOW: PNA C-O: 3545 C-W: 1648 C-G: 122147 COMP: 1/18/1981

Operator-Lease Jan Feb Mar Apr May Jun Jul Aug Sep Oct Nov Dec 2002 Total

SCANDIA - SPEARFISH/MADISON

BOTTINEAU

APACHE CORPORATION

KJELSHUS 41-9 1 NENE 9-163-78 F#: 13188 SOW: PNA C-O: 2899 C-W: 45847 C-G: 3160 COMP: 7/27/1991

CARDINAL DRILLING CO.

EKREHAGEN 1 NESE 9-163-78 F#: 247 SOW: PNA C-O: 8079 C-W: 1258 C-G: 0 COMP: 1/30/1953

EKREHAGEN ESTATE 3 NWSE 9-163-78 F#: 1395 SOW: PNA C-O: 23852 C-W: 32193 C-G: 0 COMP: 3/22/1957

CARDINAL PETROLEUM CO.

EKREHAGEN ESTATE 1-A NESW 9-163-78 F#: 4347 SOW: PNA C-O: 21159 C-W: 36101 C-G: 0 COMP: 12/23/1967

EAGLE OPERATING, INC.

BRANDJORD KJELSHUS 9-10 NWSE 9-163-78 F#: 9058 SOW: AL C-O: 7802 C-W: 63909 C-G: 0 COMP: 12/30/1981

R&LU: 409 0 0 0 0 0 0 0 108 31 73 30 61 31 50 30 57 29 2 1 53 30 47 31 451

Spacing: NWSE 0 0 0 0 1603 572 632 598 585 648 627 648 5913

0 0 0 0 0 0 0 0 0 0 0 0 0 0

KJELSHUS 9-11 NESW 9-163-78 F#: 9108 SOW: AL C-O: 9903 C-W: 78473 C-G: 0 COMP: 12/29/1981

R&LU: 620 0 0 0 0 0 0 0 125 26 67 29 86 30 76 31 83 29 95 31 72 29 93 30 697

Spacing: NESW 0 0 0 0 2614 934 1032 977 955 1057 1023 1057 9649

0 0 0 0 0 0 0 0 0 0 0 0 0

GEMINI CORP.

RUDOLPH BRENDEN 1 NESE 10-163-78 F#: 3933 SOW: PNA C-O: 570 C-W: 0 C-G: 0 COMP: 10/12/1965

GREAT AMERICAN ROYALTIES, INC.

SKARPHOL 1-10 SENW 10-163-78 F#: 8019 SOW: PNA C-O: 5229 C-W: 24315 C-G: 0 COMP: 4/18/1981

Pool Totals: Oil 0 0 0 0 233 140 147 126 140 97 125 140 1148

Wells: 8 Wtr 0 0 0 0 4217 1506 1664 1575 1540 1705 1650 1705 15562

Gas 0 0 0 0 0 0 0 0 0 0 0 0 0

SCHEFIELD - SILURIAN

STARK

FORTSON OIL COMPANY

KOPPINGER 1 N2N2 20-137-95 F#: 14518 SOW: AL C-O: 188861 C-W: 1214417 C-G: 40116 COMP: 2/10/1997

R&LU: 17683 2194 31 2242 28 2016 31 1488 30 1527 31 1392 30 1025 31 1110 31 1234 30 993 31 1113 30 1161 31 17495

Spacing: N2 30170 35944 41447 35760 40411 39389 31532 34833 40821 34122 38513 43129 446071

441 451 409 300 306 280 208 224 246 198 220 234 3517

MADLER 1 SESE 19-137-95 F#: 14652 SOW: PNA C-O: 807 C-W: 15411 C-G: 0 COMP: 9/20/1997

KOPPINGER 2 NESW 20-137-95 F#: 14656 SOW: AL C-O: 200224 C-W: 2412870 C-G: 47415 COMP: 8/19/1997

R&LU: 8770 930 31 783 28 891 31 954 30 796 31 676 30 571 31 685 31 566 30 765 31 626 30 549 31 8792

Spacing: S2 58768 48787 60749 58075 59103 55131 47270 60696 54801 54199 62170 60272 680021

177 150 183 194 161 137 118 139 115 155 126 113 1768

WESCO OPERATING, INC.

PRANGE 1-17A SWSE 17-137-95 F#: 8837 SOW: PNA C-O: 207665 C-W: 3054588 C-G: 56183 COMP: 10/15/1981

R&LU: 0

Spacing: SE 0 0 0 0 0 0 0 0 0 0 0 0 0

0 0 0 0 0 0 0 0 0 0 0 0 0

Pool Totals: Oil 3124 3025 2907 2442 2323 2068 1596 1795 1800 1758 1739 1710 26287

Wells: 4 Wtr 88938 84731 102196 93835 99514 94520 78802 95529 95622 88321 100683 103401 1126092

Gas 618 601 592 494 467 417 326 363 361 353 346 347 5285

SCOTIA - MADISON

BOTTINEAU

KENNEDY & MITCHELL, INC.

KERSTEN 51-756 NENW 20-163-79 F#: 9988 SOW: PNA C-O: 5585 C-W: 12455 C-G: 0 COMP: 2/24/1983

WARD-WILLISTON COMPANY

KVEUM 1 SWSE 17-163-79 F#: 6058 SOW: AL C-O: 40240 C-W: 40627 C-G: 1527 COMP: 3/3/1977

R&LU: 681 0 1 0 1 0 1 0 1 105 31 99 30 98 31 101 31 95 30 95 31 93 30 0 0 686

Spacing: SWSE 20 20 20 20 396 178 252 167 100 100 206 0 1479

0 0 0 0 0 0 0 0 0 0 0 0 0

Operator-Lease	Jan	Feb	Mar	Apr	May	Jun	Jul	Aug	Sep	Oct	Nov	Dec	2002 Total
KVEUM 2			NESE 17-163-79	F#: 8097	SOW: AL	C-O: 59261	C-W: 562	C-G: 0	COMP: 12/29/1980				
R&LU: 2564	178 31	221 28	216 31	202 30	191 31	201 30	205 31	205 31	205 30	201 31	204 30	215 31	2444
Spacing: NESE	0	0	0	0	0	0	0	0	0	0	0	0	0
	0	0	0	0	0	0	0	0	0	0	0	0	0
SCOTIA - MADISON UNIT													
WARD-WILLISTON COMPANY													
G & R SIVERTSON 1			NWSW 8-163-79	F#: 3755	SOW: AL	C-O: 150930	C-W: 12151	C-G: 0	COMP: 1/12/1965				
R&LU: 10627	161 31	512 28	580 31	283 15	565 31	535 30	550 31	550 31	300 20	550 20	624 30	651 31	5861
Spacing: U	0	0	0	0	0	0	0	0	0	0	0	0	0
	0	0	0	0	0	0	0	0	0	0	0	0	0
G & R SIVERTSON 2			SESW 8-163-79	F#: 3888	SOW: SI	C-O: 28831	C-W: 4284	C-G: 0	COMP: 10/10/1965				
R&LU: 0	0 0	0 0	0 0	0 0	0 0	0 0	0 0	0 0	0 0	0 0	0 0	0 0	0
Spacing: U	0	0	0	0	0	0	0	0	0	0	0	0	0
	0	0	0	0	0	0	0	0	0	0	0	0	0
HONKER-FEDERAL 1			SENE 7-163-79	F#: 4051	SOW: AL	C-O: 94563	C-W: 46301	C-G: 0	COMP: 4/1/1966				
R&LU: 0	225 31	150 28	150 31	175 30	175 31	155 30	160 31	160 31	100 20	125 20	160 30	161 31	1896
Spacing: U	480	430	430	410	405	405	400	390	400	410	420	430	5010
	0	0	0	0	0	0	0	0	0	0	0	0	0
HONKER-FEDERAL 2			NWSE 7-163-79	F#: 4052	SOW: WI	C-O: 1462	C-W: 536	C-G: 0	COMP: 4/8/1966				
HONKER-FEDERAL 4			NESE 7-163-79	F#: 4178	SOW: AL	C-O: 52326	C-W: 90454	C-G: 0	COMP: 11/2/1966				
R&LU: 0	200 31	150 28	150 31	175 30	175 31	155 30	160 31	160 31	128 20	134 20	165 30	166 31	1918
Spacing: U	520	475	475	450	445	445	460	445	435	450	440	450	5490
	0	0	0	0	0	0	0	0	0	0	0	0	0
SIVERTSON 3			NESW 8-163-79	F#: 7151	SOW: AL	C-O: 27392	C-W: 3884	C-G: 0	COMP: 9/8/1979				
R&LU: 0	90 31	0 0	24 15	50 30	31 31	12 30	60 31	80 31	70 20	100 20	122 30	124 31	763
Spacing: U	0	0	0	0	0	0	0	0	0	0	0	0	0
	0	0	0	0	0	0	0	0	0	0	0	0	0
Unit Totals: Oil	676	812	904	683	946	857	930	950	598	909	1071	1102	10438
Wells: 6 Wtr	1000	905	905	860	850	850	860	835	835	860	860	880	10500
Gas	0	0	0	0	0	0	0	0	0	0	0	0	0
Pool Totals: Oil	854	1033	1120	885	1242	1157	1233	1256	898	1205	1368	1317	13568
Wells: 9 Wtr	1020	925	925	880	1246	1028	1112	1002	935	960	1066	880	11979
Gas	0	0	0	0	0	0	0	0	0	0	0	0	0
SECOND CREEK - RED RIVER													
PATRICK PETROLEUM CO.													
GPE-BN 1			W2SW 23-136-101	F#: 6048	SOW: PNA	C-O: 9099	C-W: 5266	C-G: 0	COMP: 3/6/1977				
SLOPE													
SERGIS - MADISON													
BALLANTYNE OIL													
AUNE 1			NWSW 6-162-79	F#: 9299	SOW: AL	C-O: 22166	C-W: 151572	C-G: 0	COMP: 1/7/1982				
R&LU: 627	0 0	0 0	0 0	0 0	25 17	31 30	69 30	80 31	3 2	75 16	136 30	98 31	517
Spacing: WSW	0	0	0	0	716	785	839	692	216	525	719	793	5285
	0	0	0	0	0	0	0	0	0	0	0	0	0
SEVENMILE COULEE - MADISON													
I. J. WILHITE & STAR DRILLING, INC.													
OSCAR OLSON 2			SWNE 10-162-86	F#: 3718	SOW: PNA	C-O: 87005	C-W: 63020	C-G: 0	COMP: 12/5/1964				
ATWOOD 1			NENW 10-162-86	F#: 3777	SOW: PNA	C-O: 2828	C-W: 48347	C-G: 0	COMP: 4/2/1965				
KNUTSON 1			NESW 10-162-86	F#: 3793	SOW: PNA	C-O: 1841	C-W: 48098	C-G: 0	COMP: 2/25/1965				
MUREX PETROLEUM CORPORATION													
OSCAR OLSON 1			NENE 10-162-86	F#: 3691	SOW: AL	C-O: 122132	C-W: 860090	C-G: 0	COMP: 10/20/1964				
R&LU: 183	14 10	12 15	8 25	10 5	6 5	1 1	4 2	0 0	0 0	1 1	0 0	0 0	56
Spacing: ENE	1010	1855	1858	315	185	114	140	0	0	0	0	0	5477
	0	0	0	0	0	0	0	0	0	0	0	0	0

Operator-Lease	Jan	Feb	Mar	Apr	May	Jun	Jul	Aug	Sep	Oct	Nov	Dec	2002 Total
OSCAR OLSON 2-R			SWNE 10-162-86	F#: 5654	SOW: AL	C-O: 38868	C-W: 460975	C-G: 0	COMP: 12/11/1975				
R&LU: 176	41 30	17 22	42 15	58 30	37 31	17 19	16 11	22 10	20 10	0 0	6 3	4 2	280
Spacing: WNE	3030	2670	1345	1437	1240	1030	858	852	1219	0	270	180	14131
	0	0	0	0	0	0	0	0	0	0	0	0	0
ENGERBERG 1			SWSW 2-162-86	F#: 9123	SOW: AL	C-O: 76493	C-W: 507843	C-G: 4354	COMP: 1/4/1982				
R&LU: 1443	89 31	127 25	127 31	75 15	147 31	122 30	151 31	138 31	128 30	120 31	129 30	102 31	1455
Spacing: WSW	1681	2018	2224	1074	1322	1319	889	1479	2120	2170	2250	2356	20902
	0	0	0	0	0	0	0	0	0	0	0	0	0
ENGERBERG 2			NESW 2-162-86	F#: 11358	SOW: AL	C-O: 55730	C-W: 451745	C-G: 3625	COMP: 2/25/1985				
R&LU: 937	53 30	78 25	75 30	92 30	88 30	75 29	90 29	86 30	79 29	72 31	79 30	103 28	970
Spacing: ESW	1750	2187	2829	2506	1753	1749	1178	1882	2698	2790	1940	2074	25336
	0	0	0	0	0	0	0	0	0	0	0	0	0
WALKER "Y" 1			SWSE 2-162-86	F#: 11787	SOW: PNA	C-O: 958	C-W: 14195	C-G: 0	COMP: 12/27/1985				
Pool Totals: Oil	197	234	252	235	278	215	261	246	227	193	214	209	2761
Wells: 8 Wtr	7471	8730	8256	5332	4500	4212	3065	4213	6037	4960	4460	4610	65846
Gas	0	0	0	0	0	0	0	0	0	0	0	0	0

SHEALEY - MADISON

WARD

PANTHER CREEK RESOURCES, LLC

DYKE 32-22			SWNE 22-154-87	F#: 13291	SOW: F	C-O: 98451	C-W: 45873	C-G: 41231	COMP: 1/12/1992				
R&LU: 5037	431 31	417 28	436 28	298 22	406 8	26 4	577 11	578 25	379 22	588 29	469 30	457 31	5062
Spacing: NE	400	497	455	283	363	25	612	750	357	617	447	452	5258
	181	175	183	125	171	11	242	243	159	247	197	192	2126

SHEEP BUTTE - RED RIVER

MCKENZIE

ANR PRODUCTION COMPANY

USA 22-24			SENW 24-148-103	F#: 7648	SOW: PNA	C-O: 119756	C-W: 209545	C-G: 166960	COMP: 12/3/1980				
-----------	--	--	-----------------	----------	----------	-------------	-------------	-------------	-----------------	--	--	--	--

SHERMAN - MADISON

BOTTINEAU

GEORESOURCES, INC.

W & M PETERSON 1			NESW 25-162-82	F#: 3743	SOW: AL	C-O: 36920	C-W: 1128649	C-G: 0	COMP: 8/27/1981				
R&LU: 341	30 31	27 28	30 31	28 30	29 31	27 30	29 31	29 31	28 30	26 30	30 30	29 31	342
Spacing: NESW	2511	2191	2431	2353	1511	1457	1515	1683	1470	1447	1380	1215	21164
	0	0	0	0	0	0	0	0	0	0	0	0	0

W. & M. PETERSON 2			SWSW 25-162-82	F#: 8679	SOW: AL	C-O: 192829	C-W: 725639	C-G: 0	COMP: 6/25/1981				
R&LU: 5019	452 31	403 28	451 31	427 30	443 31	413 30	430 31	441 31	422 30	272 21	445 30	441 31	5040
Spacing: SWSW	2781	2426	2693	2606	2909	2804	2915	3239	2828	2026	2761	2429	32417
	0	0	0	0	0	0	0	0	0	0	0	0	0

WILMAR PETERSON 3			SESW 25-162-82	F#: 8715	SOW: PNA	C-O: 8336	C-W: 61182	C-G: 0	COMP: 7/1/1981				
WITTEMAN 1			SESE 26-162-82	F#: 8800	SOW: AL	C-O: 12209	C-W: 458363	C-G: 0	COMP: 8/26/1981				
R&LU: 567	76 31	69 28	72 31	72 30	76 31	72 30	69 31	14 6	6 4	7 3	5 2	10 3	548
Spacing: SESE	2890	2520	2798	2707	3222	3106	3229	148	418	306	226	339	21909
	0	0	0	0	0	0	0	0	0	0	0	0	0

WILMAR PETERSON 4			NWSW 25-162-82	F#: 8817	SOW: PNA	C-O: 5431	C-W: 186354	C-G: 0	COMP: 7/15/1981				
-------------------	--	--	----------------	----------	----------	-----------	-------------	--------	-----------------	--	--	--	--

GREAT AMERICAN ROYALTIES, INC.

PETERSON 32-35			SWNE 35-162-82	F#: 7806	SOW: AL	C-O: 50225	C-W: 1876402	C-G: 699	COMP: 7/9/1980				
R&LU: 1273	87 31	60 22	105 31	66 22	92 31	30 20	147 25	157 29	137 28	143 30	139 30	110 31	1273
Spacing: SWNE	7590	5040	7160	6240	7110	4650	8840	7240	7690	8110	8090	8870	86630
	0	0	0	0	0	0	0	0	0	0	0	0	0

WILMAR PETERSON 11-36			NWNW 36-162-82	F#: 8293	SOW: AL	C-O: 79461	C-W: 441642	C-G: 593	COMP: 2/20/1981				
R&LU: 1506	187 31	157 28	162 31	128 29	124 31	110 29	100 27	103 28	101 30	98 29	116 29	120 29	1506
Spacing: NWNW	1240	1010	1140	1220	1230	1180	1190	990	1010	970	910	990	13080
	0	0	0	0	0	0	0	0	0	0	0	0	0

Operator-Lease	Jan	Feb	Mar	Apr	May	Jun	Jul	Aug	Sep	Oct	Nov	Dec	2002 Total
PETERSON 42-35			SENE 35-162-82	F#: 8354	SOW: AL	C-O: 124674	C-W: 963190	C-G: 596	COMP: 3/29/1981				
R&LU: 4134	310 31	287 22	460 31	360 30	330 31	259 30	330 31	335 30	315 30	325 31	319 30	326 31	3956
Spacing: SENE	4870	3240	4010	5020	5010	4610	5220	4860	4850	4890	4760	5210	56550
	0	0	0	0	0	0	0	0	0	0	0	0	0
WILMAR PETERSON 12-36			SWNW 36-162-82	F#: 8459	SOW: AL	C-O: 152994	C-W: 1142951	C-G: 253	COMP: 5/5/1981				
R&LU: 5898	540 31	507 28	367 31	500 30	584 31	520 30	514 31	490 30	490 30	473 29	441 30	492 29	5918
Spacing: SWNW	4910	4390	4640	5130	5170	4810	5360	4790	4770	4650	4550	5060	58230
	0	0	0	0	0	0	0	0	0	0	0	0	0
AMANDA PETERSON 41-35			NENE 35-162-82	F#: 8556	SOW: AL	C-O: 119182	C-W: 519560	C-G: 387	COMP: 4/17/1981				
R&LU: 3800	300 31	270 22	472 31	383 30	280 25	260 28	280 28	300 27	310 30	320 31	310 30	315 31	3800
Spacing: NENE	1510	1100	1340	1560	1090	980	990	900	1210	1230	1200	1510	14620
	0	0	0	0	0	0	0	0	0	0	0	0	0
LARRY PETERSON 1			NENW 36-162-82	F#: 8848	SOW: AL	C-O: 31593	C-W: 1762476	C-G: 0	COMP: 9/6/1981				
R&LU: 838	77 28	77 28	105 31	19 6	33 15	33 10	70 25	90 30	90 30	81 26	86 28	50 31	811
Spacing: NENW	6110	5640	6980	1810	2510	2000	8820	7430	7460	7010	5740	8860	70370
	0	0	0	0	0	0	0	0	0	0	0	0	0
WM. WITTEMAN 1			NESE 35-162-82	F#: 8849	SOW: PNA	C-O: 27356	C-W: 1653540	C-G: 0	COMP: 9/11/1981				
R&LU: 258	42 31	30 28	32 31	50 30	24 24	35 30	6 10	0 0	0 0	0 0	0 0	0 0	219
Spacing: NESE	6210	5870	7060	7110	7140	7550	3820	0	0	0	0	0	44760
	0	0	0	0	0	0	0	0	0	0	0	0	0
M. FOSS 1			NWSW 36-162-82	F#: 9270	SOW: AL	C-O: 89444	C-W: 3135891	C-G: 0	COMP: 6/7/1982				
R&LU: 1780	102 20	144 27	172 31	102 30	199 26	157 30	165 31	148 30	156 30	154 31	143 27	162 30	1804
Spacing: NWSW	6430	9020	10720	12990	10900	10100	1250	9020	8980	9010	8720	10660	107800
	0	0	0	0	0	0	0	0	0	0	0	0	0
AMANDA PETERSON 31-35			NWNE 35-162-82	F#: 9275	SOW: AL	C-O: 71417	C-W: 2043062	C-G: 0	COMP: 4/2/1982				
R&LU: 3469	290 31	260 22	310 31	300 30	283 31	270 30	286 31	290 30	290 30	300 31	290 30	300 26	3469
Spacing: NWNE	8760	6210	7210	8160	8210	8120	9450	7900	7910	7990	7810	8210	95940
	0	0	0	0	0	0	0	0	0	0	0	0	0
JAMES PETERSON 23-36			NESW 36-162-82	F#: 11312	SOW: AL	C-O: 112327	C-W: 887842	C-G: 0	COMP: 1/22/1985				
R&LU: 3548	237 22	280 27	335 31	196 30	422 31	303 30	320 31	285 30	301 30	298 31	277 27	276 29	3530
Spacing: NESW	2240	2740	3870	5010	5080	4810	5610	4870	4860	4910	4770	5110	53880
	0	0	0	0	0	0	0	0	0	0	0	0	0
Pool Totals: Oil	2730	2571	3073	2631	2919	2489	2746	2682	2646	2497	2601	2631	32216
Wells: 15 Wr	58052	51397	62052	61916	61092	56177	58209	53070	53456	52549	50917	58463	677350
Gas	0	0	0	0	0	0	0	0	0	0	0	0	0

SHERWOOD - MADISON

RENVILLE

BHP PETROLEUM COMPANY, INC.

PERRON 1			NWNW 10-163-85	F#: 3751	SOW: PNA	C-O: 25364	C-W: 69711	C-G: 0	COMP: 12/2/1964				
PERRON 2			SENW 10-163-85	F#: 3816	SOW: PNA	C-O: 10	C-W: 3836	C-G: 0	COMP: 4/1/1965				
CAMWEST II L.P.													
V. HARRIS-MONTANA 1			NWNE 2-163-85	F#: 2286	SOW: AL	C-O: 282369	C-W: 2541839	C-G: 26394	COMP: 5/20/1959				
R&LU: 2306	162 27	180 28	214 31	206 29	201 31	199 30	205 31	201 31	165 27	180 31	187 30	188 31	2288
Spacing: WNE	5720	6160	6820	6380	6820	6540	6758	6658	6089	7188	6315	6544	77992
	135	140	155	145	155	150	155	155	135	155	150	155	1785
CELESTINE VOLK 1			SENW 35-164-85	F#: 2883	SOW: AL	C-O: 471971	C-W: 118188	C-G: 17226	COMP: 5/14/1961				
R&LU: 887	79 29	67 22	78 29	70 27	82 29	70 28	77 31	80 30	82 28	66 31	73 29	76 30	900
Spacing: SNW*	340	278	348	410	402	321	343	383	345	371	357	342	4240
	73	55	73	68	73	70	78	75	70	78	73	75	861
CELESTINE VOLK 2			NWNW 35-164-85	F#: 2917	SOW: AL	C-O: 610766	C-W: 191529	C-G: 20682	COMP: 6/7/1961				
R&LU: 2095	191 30	197 28	182 29	165 27	191 29	164 28	157 27	188 30	163 28	185 31	171 29	178 30	2132
Spacing: NNW*	586	710	637	751	736	589	547	701	637	618	655	627	7794
	116	108	112	104	112	108	104	116	108	120	112	116	1336

Operator-Lease	Jan	Feb	Mar	Apr	May	Jun	Jul	Aug	Sep	Oct	Nov	Dec	2002 Total
M. M. BECKEDAHL "D" FLB 1			SENE 34-164-85	F#: 2940	SOW: AL	C-O: 412068	C-W: 1219385	C-G: 27757	COMP: 8/2/1961				
R&LU: 725	64 30	54 28	60 30	60 29	64 31	58 30	63 31	61 31	45 23	66 31	60 30	66 31	721
Spacing: ENE	2700	2700	2700	2700	2700	2700	2700	2700	2640	2640	2640	2640	32160
	180	168	180	174	186	180	186	186	138	186	180	186	2130
BECKEDAHL M. UNIT 1			LT1 27-164-85	F#: 2953	SOW: AL	C-O: 240743	C-W: 93353	C-G: 17787	COMP: 7/14/1961				
R&LU: 565	0 0	0 0	0 0	62 12	38 16	55 24	33 21	47 24	38 15	32 23	0 0	3 2	308
Spacing: SSE	0	0	0	152	185	184	271	382	213	183	0	40	1610
	0	0	0	15	20	30	26	30	19	29	0	3	172
CELESTINE VOLK 4			SENE 35-164-85	F#: 3496	SOW: AL	C-O: 57971	C-W: 490270	C-G: 11678	COMP: 2/21/1964				
R&LU: 587	0 0	0 0	0 0	63 24	79 28	68 27	55 22	70 26	82 28	69 31	68 27	61 24	615
Spacing: ENE	0	0	0	1820	2100	1756	1379	1795	1700	1855	1608	1322	15335
	0	0	0	25	29	28	23	27	29	33	28	25	247
CELESTINE VOLK 5			SESE 26-164-85	F#: 3511	SOW: AL	C-O: 497905	C-W: 282020	C-G: 12183	COMP: 2/19/1964				
R&LU: 613	0 0	0 0	0 0	0 0	131 28	68 27	77 31	75 28	82 28	78 31	68 27	61 24	640
Spacing: SSE*	0	0	0	0	2456	1808	2000	2023	1939	2009	1663	1367	15265
	0	0	0	0	103	99	114	103	103	114	99	88	823
CELESTINE VOLK 6			SWNW 35-164-85	F#: 11334	SOW: AL	C-O: 139006	C-W: 458611	C-G: 51353	COMP: 1/28/1985				
R&LU: 2309	145 20	169 21	208 29	188 27	218 29	194 29	206 31	222 31	191 28	216 31	202 30	210 31	2369
Spacing: SNW*	1818	2750	3243	3720	3514	2886	2971	3161	2577	2783	2742	2620	34785
	65	68	94	88	94	94	101	101	91	101	98	101	1096
M. M. BECKEDAHL "D" FLB 3			NENE 34-164-85	F#: 12805	SOW: AL	C-O: 25678	C-W: 360078	C-G: 46177	COMP: 2/27/1990				
R&LU: 1093	99 31	81 28	93 31	93 30	95 31	87 30	95 31	91 31	89 30	94 31	75 26	91 30	1083
Spacing: ENE	1857	1857	1857	1857	1857	1857	1857	1857	1595	1595	1595	1595	21236
	155	140	155	150	155	150	155	155	150	155	130	150	1800
CAMWEST LIMITED PARTNERSHIP													
M. M. BECKEDAHL "D" - FLB 2			NWNE 34-164-85	F#: 2978	SOW: PNA	C-O: 252709	C-W: 424901	C-G: 10059	COMP: 8/16/1961				
R&LU: 0	0 0	0 0											0
Spacing: WNE	0	0											0
	0	0											0
HURDELBRINK 1			NWSW 31-164-84	F#: 9305	SOW: PNA	C-O: 54902	C-W: 191816	C-G: 21170	COMP: 8/12/1982				
R&LU: 0	0 0	0 0											0
Spacing: WSW	0	0											0
	0	0											0
CARL H. NORDSTRAND													
CARL L. BECKEDAHL "F" 3			NESE 35-164-85	F#: 3741	SOW: AL	C-O: 161186	C-W: 734865	C-G: 1731	COMP: 12/3/1964				
R&LU: 889	100 31	71 28	102 31	103 30	102 31	101 30	105 31	89 26	39 9	66 21	92 30	94 31	1064
Spacing: ESE	2026	1848	2108	2040	2108	1890	1953	1638	567	1260	1890	1953	21281
	0	0	0	0	0	0	0	0	0	0	0	0	0
E. M. BECKEDAHL 35-15			SWSE 35-164-85	F#: 13664	SOW: AL	C-O: 12848	C-W: 45983	C-G: 1146	COMP: 6/26/1994				
R&LU: 711	82 31	88 28	90 31	86 30	87 31	44 11	32 13	8 3	8 4	47 21	61 30	63 31	696
Spacing: WSE	547	476	589	570	589	209	247	57	76	380	570	589	4899
	0	0	0	0	0	0	0	0	0	0	0	0	0
CHANDLER-SIMPSON, INC.													
GRENGES-STATE 1			NWSW 36-164-85	F#: 3470	SOW: PNA	C-O: 273580	C-W: 753869	C-G: 3857	COMP: 12/21/1963				
GEORESOURCES, INC.													
WM. RUSCH 1-A			SENW 3-163-85	F#: 8504	SOW: AL	C-O: 186997	C-W: 1703529	C-G: 1553	COMP: 2/24/1961				
R&LU: 1618	132 31	112 28	134 31	116 30	90 22	112 26	127 31	128 31	119 30	119 31	122 30	128 31	1439
Spacing: ENW	2604	2380	2666	2550	1955	2150	2604	2728	2520	2697	2550	2604	30008
	0	0	0	0	0	0	0	0	0	0	0	0	0
BECKEDAHL 2-34			SWSE 34-164-85	F#: 13424	SOW: AL	C-O: 6230	C-W: 114056	C-G: 0	COMP: 10/3/1992				
R&LU: 685	51 19	66 28	31 29	57 30	59 31	53 29	55 31	57 31	47 28	55 31	55 29	65 31	651
Spacing: WSE	664	894	947	909	12638	985	1200	1448	1362	1248	1345	1302	24942
	0	0	0	0	0	0	0	0	0	0	0	0	0

Operator-Lease Jan Feb Mar Apr May Jun Jul Aug Sep Oct Nov Dec 2002 Total

GULF OIL CORP.

WILLIAM RUSCH 1 SENW 3-163-85 F#: 1726 SOW: PNA C-O: 16479 C-W: 36738 C-G: 2819 COMP: 2/6/1958

JN EXPLORATION & PRODUCTION LIMITED PARTNERSHIP

MILFORD 2 NENE 36-164-85 F#: 3658 SOW: PNA C-O: 302273 C-W: 426650 C-G: 4213 COMP: 8/14/1964

J-W OPERATING CO.

HAROLD W. RUSCH 1 SESW 3-163-85 F#: 3551 SOW: PNA C-O: 121932 C-W: 369064 C-G: 15601 COMP: 5/3/1964

HAROLD W. RUSCH 2 NWSW 3-163-85 F#: 3656 SOW: PNA C-O: 48388 C-W: 204185 C-G: 2252 COMP: 9/14/1964

FRANK W. MCCRORY 2 NESE 3-163-85 F#: 3787 SOW: PNA C-O: 110860 C-W: 925892 C-G: 15171 COMP: 12/27/1964

PETROLEUM, INC.

W. J. RUSCH 1 NWSW 2-163-85 F#: 2253 SOW: PNA C-O: 70 C-W: 770 C-G: 0 COMP: 4/22/1959

W. BECKEDAHL 1 SESW 34-164-85 F#: 2287 SOW: PNA C-O: 24820 C-W: 23377 C-G: 0 COMP: 5/8/1959

BECKEDAHL "F" 1 NWSE 35-164-85 F#: 2392 SOW: PNA C-O: 101824 C-W: 988991 C-G: 0 COMP: 7/19/1959

SENTINEL OPERATING, INC.

BECKEDAHL 2-034 SWSE 34-164-85 F#: 12622 SOW: PNA C-O: 3090 C-W: 51721 C-G: 0 COMP: 6/10/1989

TOP OPERATING COMPANY

FRANK W. MCCRORY 1 NWSE 3-163-85 F#: 3284 SOW: AL C-O: 323470 C-W: 526058 C-G: 33261 COMP: 8/18/1963

R&LU: 1107 58 26 45 27 137 31 85 30 94 31 93 29 105 29 102 31 103 26 107 31 111 30 112 31 1152
 Spacing: WSE 1705 1568 1767 1650 1736 1456 1705 1798 1650 1798 1710 1705 20248
 0 0 0 0 0 0 0 0 0 0 0 0 0

RUSCH 1 NESW 3-163-85 F#: 13826 SOW: AL C-O: 46308 C-W: 220505 C-G: 0 COMP: 10/24/1995

R&LU: 3190 310 31 283 28 297 31 458 30 96 31 267 30 195 23 274 30 256 30 203 31 254 31 203 31 3096
 Spacing: NSW 2635 2408 2697 2610 2666 2610 1927 2790 2640 1530 2408 2175 29096
 0 0 0 0 0 0 0 0 0 0 0 0 0

RUSCH 2 SESW 3-163-85 F#: 14424 SOW: AL C-O: 13372 C-W: 328163 C-G: 0 COMP: 10/1/1996

R&LU: 1368 132 22 121 28 128 31 196 30 42 31 114 30 85 23 116 30 110 30 87 31 109 31 87 31 1327
 Spacing: SSW 3990 3864 4216 4110 4216 4110 2821 4278 4200 4278 4110 2740 46933
 0 0 0 0 0 0 0 0 0 0 0 0 0

UNION OIL COMPANY OF CALIFORNIA

M. BECKEDAHL 1 NWSE 34-164-85 F#: 2806 SOW: PNA C-O: 101688 C-W: 122032 C-G: 0 COMP: 1/15/1961

WARD-WILLISTON COMPANY

RUSCH - BANK OF NORTH DAKOTA 1 SESE 25-164-85 F#: 3532 SOW: AL C-O: 1929111 C-W: 1824841 C-G: 157491 COMP: 4/15/1964

R&LU: 8470 0 1 466 28 997 31 773 30 975 31 561 30 519 31 705 31 990 30 703 31 524 22 732 31 7945
 Spacing: SSE* 300 4560 4560 4560 4655 4700 4785 4775 4780 4780 4775 4700 51930
 0 0 0 0 0 0 0 0 0 0 0 0 0

NELSON-STATE 1 NWNE 36-164-85 F#: 3541 SOW: AL C-O: 815856 C-W: 1691831 C-G: 25017 COMP: 4/22/1964

R&LU: 1191 116 31 70 15 90 31 0 1 7 7 10 7 91 31 172 31 128 30 94 31 119 30 80 20 977
 Spacing: WNE 1460 1500 1500 1500 150 125 135 140 1200 1200 1175 1160 11245
 0 0 0 0 0 0 0 0 0 0 0 0 0

RUSCH "B" 1 LT3 25-164-85 F#: 3580 SOW: AL C-O: 2339012 C-W: 789877 C-G: 201383 COMP: 6/21/1964

R&LU: 4473 369 31 174 28 336 31 370 30 381 31 440 30 447 31 446 31 229 30 527 31 424 30 301 25 4444
 Spacing: SSW* 4420 4400 4400 4400 4500 4505 4515 4600 4555 4555 4545 4600 53995
 0 0 0 0 0 0 0 0 0 0 0 0 0

TYRIAN LODGE 1 LT3 30-164-84 F#: 3621 SOW: AL C-O: 222980 C-W: 1187671 C-G: 12703 COMP: 8/25/1964

R&LU: 1230 98 31 125 28 100 31 262 30 100 20 2 10 149 31 50 15 40 10 133 31 135 30 191 31 1385
 Spacing: SSW* 2240 2235 2235 2235 2340 2335 2330 2350 2340 2340 2250 2245 27475
 0 0 0 0 0 0 0 0 0 0 0 0 0

ROWE-STATE 2 NENW 36-164-85 F#: 3698 SOW: AL C-O: 174214 C-W: 316616 C-G: 2477 COMP: 10/5/1964

R&LU: 967 20 10 0 1 0 1 0 1 0 1 0 1 0 4 86 20 64 20 466 31 60 10 40 10 736
 Spacing: ENW 1465 1460 1460 1460 225 225 230 220 1230 1230 1200 1210 11615
 0 0 0 0 0 0 0 0 0 0 0 0 0

Operator-Lease	Jan	Feb	Mar	Apr	May	Jun	Jul	Aug	Sep	Oct	Nov	Dec	2002 Total
CITY OF SHERWOOD-STATE	1		NWSE 36-164-85		F#: 3716	SOW: SI	C-O: 71268		C-W: 226949	C-G: 3227		COMP: 11/7/1964	
R&LU: 343	0 1	0 1	0 1	0 1	0 1	0 1	60 18	0 5	64 15	72 31	60 30	40 20	296
Spacing: WSE*	100	100	100	100	100	150	100	225	1100	1100	1050	1100	5325
	0	0	0	0	0	0	0	0	0	0	0	0	0
LAWSON	1		NWNE 1-163-85		F#: 4364	SOW: AL	C-O: 89397		C-W: 832964	C-G: 11543		COMP: 12/31/1967	
R&LU: 1739	0 1	123 28	156 31	55 10	160 31	164 30	140 31	172 31	255 30	144 31	119 30	80 20	1568
Spacing: WNE	110	500	500	500	980	925	1175	1180	1500	1500	1545	1540	11955
	0	0	0	0	0	0	0	0	0	0	0	0	0
TYRIAN LODGE	3		SWSW 30-164-84		F#: 7684	SOW: AL	C-O: 76194		C-W: 639589	C-G: 11626		COMP: 12/8/1980	
R&LU: 1229	217 31	125 28	100 31	262 30	101 20	2 10	148 31	50 15	40 10	3 5	0 1	191 31	1239
Spacing: SSW*	2330	2345	2345	2345	2300	2295	2330	2350	2340	2340	2250	2245	27815
	0	0	0	0	0	0	0	0	0	0	0	0	0
HARRIS	1		NENW 1-163-85		F#: 9985	SOW: AL	C-O: 56345		C-W: 842018	C-G: 0		COMP: 2/3/1983	
R&LU: 2868	237 31	256 28	255 31	265 30	275 31	235 30	100 15	224 31	215 30	213 31	238 30	160 20	2673
Spacing: NNW	4330	4325	4325	4325	4290	4280	4285	4290	4280	4280	4290	4200	51500
	0	0	0	0	0	0	0	0	0	0	0	0	0
RUSCH	B-2		SWSW 25-164-85		F#: 11682	SOW: AL	C-O: 429160		C-W: 451991	C-G: 123573		COMP: 1/10/1986	
R&LU: 3164	345 31	151 28	328 31	259 30	150 25	240 30	297 31	220 31	245 30	255 31	231 30	323 31	3044
Spacing: SSW*	4805	4800	4800	4800	4805	4795	4800	4750	4775	4775	4770	4775	57450
	0	0	0	0	0	0	0	0	0	0	0	0	0
RUSCH	2		SWSE 25-164-85		F#: 11927	SOW: AL	C-O: 392918		C-W: 1374058	C-G: 73931		COMP: 1/26/1986	
R&LU: 10103	1404 31	963 28	650 31	852 30	576 31	985 30	1075 31	836 31	499 30	937 31	1028 30	348 20	10153
Spacing: SSE*	5610	5570	5570	5570	5575	5560	5570	5595	5580	5580	5565	5555	66900
	0	0	0	0	0	0	0	0	0	0	0	0	0
WHITING PETROLEUM CORPORATION													
FLEM	1		NWNE 3-163-85		F#: 2088	SOW: AL	C-O: 622758		C-W: 968832	C-G: 44102		COMP: 12/27/1958	
R&LU: 2818	248 31	230 28	256 31	233 30	259 31	165 23	285 31	259 31	235 30	221 30	239 29	262 31	2892
Spacing: WNE	3654	3320	3672	3432	3644	2600	3673	3624	3546	2982	3463	3922	41532
	143	129	143	138	186	144	186	186	90	90	84	93	1612
FLEM "B"	1		SENE 3-163-85		F#: 2170	SOW: AL	C-O: 536833		C-W: 2297863	C-G: 44215		COMP: 2/20/1959	
R&LU: 1415	154 31	159 27	157 31	11 30	109 31	118 30	132 31	123 31	117 30	105 31	94 30	109 31	1388
Spacing: ENE*	6423	5630	6460	6117	6230	6040	6225	6115	5985	6216	6027	7514	74982
	81	84	83	6	204	197	204	204	107	43	39	45	1297
BECKEDAHL "D"	1		SESW 35-164-85		F#: 2225	SOW: AL	C-O: 1347955		C-W: 793997	C-G: 88682		COMP: 3/22/1959	
R&LU: 9750	929 31	757 28	851 29	891 30	824 31	819 30	801 31	808 31	765 30	744 31	750 30	714 31	9653
Spacing: ESW*	3115	2897	2939	3051	3135	3029	3157	3081	2885	2571	2491	3068	35419
	534	482	499	517	537	520	537	537	430	444	427	444	5908
RUSCH	1		NWNW 2-163-85		F#: 2269	SOW: AL	C-O: 1452986		C-W: 2276471	C-G: 50706		COMP: 4/16/1959	
R&LU: 2681	215 31	201 28	216 30	196 30	228 31	219 30	238 31	219 31	241 30	243 31	224 30	238 31	2678
Spacing: WNW	9509	8641	9265	8959	9562	9256	9561	9130	9240	9560	9327	10397	112407
	146	132	142	142	146	141	146	146	90	93	87	93	1504
MORTON BECKEDAHL "B"	1		SESE 34-164-85		F#: 2279	SOW: AL	C-O: 855859		C-W: 752758	C-G: 56790		COMP: 4/27/1959	
R&LU: 2391	244 31	215 28	234 30	152 22	248 29	222 30	219 31	198 29	92 11	141 19	227 30	212 31	2404
Spacing: ESE*	3653	3313	3556	2592	3428	3532	3531	3507	1299	2227	3466	4373	38477
	277	250	268	197	439	448	463	448	108	171	267	279	3615
BECKEDAHL	C-1		NWSW 35-164-85		F#: 2895	SOW: AL	C-O: 1401262		C-W: 922675	C-G: 75312		COMP: 5/15/1961	
R&LU: 5984	556 31	611 28	623 31	506 30	268 16	608 30	510 31	502 29	534 24	318 31	345 30	375 31	5756
Spacing: WSW*	3057	2760	3057	2956	1457	3013	3007	2742	3875	5747	5902	3977	41550
	298	269	298	288	314	378	391	365	182	236	220	236	3475
STATE-HURDLEBRINK	1		NWNW 31-164-84		F#: 3566	SOW: AL	C-O: 824385		C-W: 1155760	C-G: 49468		COMP: 5/24/1964	
R&LU: 4772	429 31	385 28	426 31	416 30	429 31	405 28	401 31	418 31	396 30	405 31	396 29	425 31	4931
Spacing: WNW	3760	3393	3759	3637	3755	3334	3710	3758	3634	3804	3784	4002	44330
	147	133	147	142	93	84	93	93	90	93	90	93	1298

Operator-Lease	Jan	Feb	Mar	Apr	May	Jun	Jul	Aug	Sep	Oct	Nov	Dec	2002 Total
BECKEDAHL "B" 2			NESE 34-164-85	F#: 12571	SOW: SI	C-O: 8274	C-W: 180685	C-G: 20148	COMP: 3/7/1989				
R&LU: 0	0 0	0 0	0 0	0 0	0 0	0 0	0 0	0 0	0 0	0 0	0 0	0 0	0
Spacing: ESE*	0	0	0	0	0	0	0	0	0	0	0	0	0
	0	0	0	0	0	0	0	0	0	0	0	0	0
BECKEDAHL "D" 2			NESW 35-164-85	F#: 12572	SOW: AL	C-O: 95188	C-W: 116340	C-G: 81936	COMP: 3/2/1989				
R&LU: 3612	322 31	317 27	335 30	259 31	305 31	303 30	297 31	311 31	294 30	298 31	300 30	310 31	3651
Spacing: ESW*	603	525	544	551	584	535	557	519	514	557	563	690	6742
	462	402	447	453	518	501	518	518	351	351	351	363	5235
BECKEDAHL "C" 2			SWSW 35-164-85	F#: 13145	SOW: AL	C-O: 617194	C-W: 1125704	C-G: 151079	COMP: 3/29/1991				
R&LU: 13105	1370 31	1007 27	1231 31	1255 30	652 18	1350 30	1140 31	1134 31	1041 30	852 17	1154 30	1095 31	13281
Spacing: WSW*	9703	8245	9741	9415	5253	9564	9646	9308	8475	6566	8115	4304	98335
	775	681	775	749	441	734	759	759	644	314	641	666	7938
FLEM "B" 2			NENE 3-163-85	F#: 13648	SOW: AL	C-O: 61692	C-W: 216497	C-G: 61896	COMP: 4/13/1994				
R&LU: 1786	139 31	138 28	136 31	276 30	163 31	146 30	132 31	154 31	145 30	158 31	161 30	155 31	1903
Spacing: ENE*	1767	1607	1698	1508	1511	1436	1479	1453	1422	1385	1175	1691	18132
	583	536	580	671	663	642	663	663	93	64	68	66	5292
Pool Totals: Oil	9017	8007	9231	9301	7879	8741	8853	8896	8248	8702	8536	8067	103478
Wells: 53 Wtr	99606	100019	107081	106242	115157	104285	106084	108109	105305	107728	109886	107433	1276935
Gas	4170	3777	4151	4072	4468	4698	4902	4867	3028	2870	3144	3277	47424
SHOCKLEY - MADISON					BURKE								
PRENALTA CORP.													
LEICHTNAM 43-30			NESE 30-161-89	F#: 11161	SOW: PNA	C-O: 10621	C-W: 76538	C-G: 4910	COMP: 1/4/1985				
SAGNESS 30-161-89 31			NWNE 30-161-89	F#: 11670	SOW: PNA	C-O: 173	C-W: 4296	C-G: 0	COMP: 8/29/1985				
SHORT CREEK - MADISON					BURKE								
B. D. EVANS OIL CO.													
JACOB DEWING 1			SESE 12-163-93	F#: 2261	SOW: AL	C-O: 220199	C-W: 50427	C-G: 50157	COMP: 5/9/1959				
R&LU: 3671	306 31	170 28	0 9	440 30	401 31	411 30	222 31	377 30	363 30	223 27	425 30	251 31	3589
Spacing: SE	284	150	455	431	140	140	140	130	258	110	150	85	2473
	536	421	120	572	468	765	706	712	689	618	544	513	6664
BHP PETROLEUM COMPANY, INC.													
NYREEN 1			SENE 18-163-92	F#: 2796	SOW: PNA	C-O: 1717	C-W: 10146	C-G: 0	COMP: 5/16/1961				
CURTIS 1			SENE 12-163-93	F#: 9333	SOW: PNA	C-O: 349	C-W: 1334	C-G: 139	COMP: 4/10/1982				
MAR-WIN DEVELOPMENT CO.													
DEWING 1			SENE 12-163-93	F#: 8823	SOW: PNA	C-O: 11015	C-W: 9046	C-G: 0	COMP: 9/20/1981				
NORTHWEST OIL DRILLING CO.													
BONNIE "B" 1			SESE 36-164-93	F#: 1357	SOW: PNA	C-O: 2047	C-W: 465	C-G: 0	COMP: 11/25/1957				
Pool Totals: Oil	306	170	0	440	401	411	222	377	363	223	425	251	3589
Wells: 5 Wtr	284	150	455	431	140	140	140	130	258	110	150	85	2473
Gas	536	421	120	572	468	765	706	712	689	618	544	513	6664
SIMON BUTTE - MADISON					DUNN								
ARMSTRONG OPERATING, INC.													
S. E. RUSSIAN CREEK 33-17			NWSE 17-141-95	F#: 13224	SOW: AL	C-O: 35410	C-W: 47767	C-G: 25302	COMP: 1/18/2001				
R&LU: 11235	1060 31	1128 28	1181 31	1001 30	389 6	1103 30	843 30	1043 31	917 30	976 31	939 30	1007 31	11587
Spacing: SE	3220	2763	3180	3050	780	396	357	382	297	316	335	417	15493
	797	868	903	748	176	724	633	800	695	797	774	764	8679
PAVLICEK 16-2H			SWSW 16-141-95	F#: 15278	SOW: AL	C-O: 6639	C-W: 318	C-G: 3875	COMP: 11/30/2002				
R&LU: 6131										1286 4	5353 31		6639
Spacing: S2										68	250		318
										607	3268		3875
Pool Totals: Oil	1060	1128	1181	1001	389	1103	843	1043	917	976	2225	6360	18226
Wells: 2 Wtr	3220	2763	3180	3050	780	396	357	382	297	316	403	667	15811
Gas	797	868	903	748	176	724	633	800	695	797	1381	4032	12554

Operator-Lease Jan Feb Mar Apr May Jun Jul Aug Sep Oct Nov Dec 2002 Total

SIMON BUTTE - RED RIVER

DUNN

ARMSTRONG OPERATING, INC.

S. E. RUSSIAN CREEK	33-17			NWSE 17-141-95	F#: 13224	SOW: PNA	C-O: 2666		C-W: 256		C-G: 9946		COMP: 10/19/1991
S. E. RUSSIAN CREEK	14-16			SWSW 16-141-95	F#: 13276	SOW: AL	C-O: 224344		C-W: 24934		C-G: 1051639		COMP: 2/19/1992
R&LU: 20416	1891 31	1615 28	1758 31	1742 30	1780 31	1576 30	1758 31	1562 31	1722 26	1726 31	1600 27	1510 28	20240
Spacing: W2	199	162	189	185	184	185	181	135	171	114	116	173	1994
	8354	7366	8339	8085	8552	7995	8004	7550	9260	7762	7145	7307	95719
Pool Totals: Oil	1891	1615	1758	1742	1780	1576	1758	1562	1722	1726	1600	1510	20240
Wells: 2 Wtr	199	162	189	185	184	185	181	135	171	114	116	173	1994
Gas	8354	7366	8339	8085	8552	7995	8004	7550	9260	7762	7145	7307	95719

SIMON BUTTE - SILURIAN

DUNN

ARMSTRONG OPERATING, INC.

S. E. RUSSIAN CREEK	33-17			NWSE 17-141-95	F#: 13224	SOW: PNA	C-O: 977913		C-W: 2446734		C-G: 401376		COMP: 11/28/1991
S. E. RUSSIAN CREEK	14-16			SWSW 16-141-95	F#: 13276	SOW: PNA	C-O: 146105		C-W: 749502		C-G: 44608		COMP: 4/4/1992
S. E. RUSSIAN CREEK	42-18			SENE 18-141-95	F#: 12972	SOW: PNA	C-O: 81896		C-W: 709239		C-G: 14377		COMP: 10/8/1990
S. E. RUSSIAN CREEK	13-17			NWSW 17-141-95	F#: 13103	SOW: PNA	C-O: 425125		C-W: 1068919		C-G: 103465		COMP: 3/9/1991

SIMON BUTTE - STONEWALL

DUNN

ARMSTRONG OPERATING, INC.

S. E. RUSSIAN CREEK	14-16			SWSW 16-141-95	F#: 13276	SOW: SI	C-O: 195		C-W: 61		C-G: 100		COMP: 3/13/1992
R&LU: 0	0 0	0 0	0 0	0 0	0 0	0 0	0 0	0 0	0 0	0 0	0 0	0 0	0
Spacing: W2	0	0	0	0	0	0	0	0	0	0	0	0	0
	0	0	0	0	0	0	0	0	0	0	0	0	0

SIOUX - DUPEROW

MCKENZIE

WHITING PETROLEUM CORPORATION

E. B. GREEN	1-1			SENE 1-151-102	F#: 7142	SOW: SI	C-O: 3013		C-W: 0		C-G: 2327		COMP: 3/13/1992
R&LU: 2726											1413 29	1600 31	3013
Spacing: W2											0	0	0
											1102	1225	2327
NORTH DAKOTA STATE	E-1			NENE 7-151-101	F#: 11762	SOW: PNA	C-O: 178176		C-W: 320270		C-G: 121484		COMP: 11/18/1986
Pool Totals: Oil											1413	1600	3013
Wells: 2 Wtr											0	0	0
Gas											1102	1225	2327

SIOUX - MADISON

MCKENZIE

RONALD M. SANNES

STATE OF NORTH DAKOTA	1			SWSE 36-152-102	F#: 7932	SOW: PNA	C-O: 75102		C-W: 34006		C-G: 71885		COMP: 9/22/1982
STATE OF NORTH DAKOTA "B"	1			SWSW 36-152-102	F#: 11027	SOW: AL	C-O: 69052		C-W: 13871		C-G: 57570		COMP: 8/8/1986
R&LU: 4302	381 17	327 16	394 13	392 16	193 10	393 22	387 30	377 20	347 19	370 20	362 20	377 21	4300
Spacing: SW	77	51	36	159	18	25	49	56	41	51	54	42	659
	219	162	198	230	157	300	424	335	337	336	280	283	3261

WHITING PETROLEUM CORPORATION

E. B. GREEN	1-1			SENE 1-151-102	F#: 7142	SOW: AL	C-O: 18552		C-W: 8840		C-G: 13926		COMP: 7/21/2002
R&LU: 18567					0 0	0 0	1876 1	4173 31	3299 30	3462 2	2906 29	2836 31	18552
Spacing: NE					0	0	758	1836	1795	1695	1273	1483	8840
					0	0	1093	3531	2643	2735	1753	2171	13926
NORTH DAKOTA STATE	E-1			NENE 7-151-101	F#: 11762	SOW: AL	C-O: 32555		C-W: 50286		C-G: 39431		COMP: 9/5/1995
R&LU: 3952	397 31	363 28	387 31	394 30	313 23	419 13	390 31	395 31	202 17	0 0	436 15	560 29	4256
Spacing: NE	513	489	646	613	423	597	518	485	270	0	1614	806	6974
	762	707	823	706	370	453	453	351	194	0	380	441	5640
Pool Totals: Oil	778	690	781	786	506	812	2653	4945	3848	3832	3704	3773	27108
Wells: 4 Wtr	590	540	682	772	441	622	1325	2377	2106	1746	2941	2331	16473
Gas	981	869	1021	936	527	753	1970	4217	3174	3071	2413	2895	22827

Operator-Lease Jan Feb Mar Apr May Jun Jul Aug Sep Oct Nov Dec 2002 Total

SIOUX - RED RIVER

MCKENZIE

JN EXPLORATION & PRODUCTION LIMITED PARTNERSHIP

B. A. GREEN 1-6 NWNW 6-151-101 F#: 8267 SOW: PNA C-O: 240697 C-W: 25954 C-G: 365996 COMP: 9/11/1981

NANCE PETROLEUM CORPORATION

B. A. GREEN 1 SWSW 5-151-101 F#: 11700 SOW: AL C-O: 839722 C-W: 18359 C-G: 2976925 COMP: 11/15/1985
 R&LU: 6783 613 31 547 28 616 31 542 30 562 31 529 30 542 31 551 31 531 30 585 31 550 30 584 31 6752
 Spacing: W2 0 0 0 0 7 0 0 15 0 0 0 0 0 0 22
 2349 2120 2444 2224 2477 2210 2328 2316 2254 2619 2643 2447 28431

RONALD M. SANNES

STATE OF NORTH DAKOTA 1 SWSE 36-152-102 F#: 7932 SOW: PNA C-O: 379 C-W: 0 C-G: 1618 COMP: 1/23/1981

STATE OF NORTH DAKOTA "B" 1 SWSW 36-152-102 F#: 11027 SOW: PNA C-O: 15081 C-W: 3293 C-G: 13682 COMP: 10/7/1984

WHITING PETROLEUM CORPORATION

E. B. GREEN 1-1 SENE 1-151-102 F#: 7142 SOW: PNA C-O: 587965 C-W: 365667 C-G: 1062952 COMP: 2/8/1980
 R&LU: 0 0 17 0 28 0 22 0 0 0 0 0 0 0 0 0
 Spacing: E2 2227 3781 2929 0 0 0 0 0 0 0 8937
 374 616 484 0 0 0 0 0 1474

WISER OIL 1 NWSE 6-151-101 F#: 10848 SOW: PNA C-O: 345279 C-W: 19309 C-G: 541611 COMP: 8/7/1984

Pool Totals: Oil 613 547 616 542 562 529 542 551 531 585 550 584 6752
 Wells: 6 Wtr 2227 3781 2929 0 7 0 0 15 0 0 0 8959
 Gas 2723 2736 2928 2224 2477 2210 2328 2316 2254 2619 2643 2447 29905

SIOUX - STONEWALL

MCKENZIE

WHITING PETROLEUM CORPORATION

WISER OIL 1 NWSE 6-151-101 F#: 10848 SOW: AL C-O: 55656 C-W: 25815 C-G: 104094 COMP: 6/15/1997
 R&LU: 6449 617 20 375 15 753 21 458 21 609 12 532 15 591 15 511 16 482 14 551 16 447 15 525 15 6451
 Spacing: E2 209 177 1058 299 418 359 432 346 385 350 322 353 4708
 1092 828 1320 1256 1308 1440 1603 1176 874 1454 1323 1186 14860

SIX CREEK - RED RIVER

MCKENZIE

PENNZOIL CO.

SIX CREEK 27-13 BN NWSW 27-145-102 F#: 8400 SOW: PNA C-O: 9487 C-W: 9779 C-G: 17127 COMP: 5/14/1982

SIXMILE - RED RIVER

WILLIAMS

DOMINION OKLAHOMA TEXAS EXPLORATION & PRODUCTION, INC.

O. M. SEEL FEDERAL 1 NESE 32-153-103 F#: 8922 SOW: AL C-O: 416068 C-W: 730741 C-G: 386899 COMP: 3/17/1987
 R&LU: 6636 522 27 607 28 630 30 575 29 568 26 380 10 647 31 628 31 324 19 577 30 628 30 636 31 6722
 Spacing: SE 5085 5085 5095 5193 4891 3488 5589 5455 3035 5338 5465 5664 59383
 462 504 503 521 448 273 636 571 268 481 464 380 5511

SKABO - MADISON

DIVIDE

ARMSTRONG OPERATING, INC.

SCHILKE 14-1 NENW 14-160-98 F#: 14926 SOW: AL C-O: 49156 C-W: 1604 C-G: 22073 COMP: 2/3/2000
 R&LU: 15292 1330 31 1228 27 1350 31 1281 30 1274 31 1241 30 1292 30 1280 31 1227 30 1300 31 1219 30 1263 31 15285
 Spacing: N2* 68 20 35 32 27 30 18 22 32 33 22 13 352
 678 626 688 653 650 633 659 653 626 663 622 644 7795

SKJERMO - DUPEROW

DIVIDE

BASIC EARTH SCIENCE SYSTEMS, INC.

DRAWBOND 27 2 SESW 27-163-102 F#: 10625 SOW: AL C-O: 10983 C-W: 2758 C-G: 0 COMP: 7/11/1999
 R&LU: 4840 451 29 407 26 395 31 362 30 391 31 309 30 401 28 515 31 425 30 420 31 416 30 464 31 4956
 Spacing: S2 117 12 105 77 27 104 221 98 164 74 37 69 1105
 0 0 0 0 0 0 0 0 0 0 0 0 0

SKJERMO - RED RIVER

DIVIDE

BASIC EARTH SCIENCE SYSTEMS, INC.

GJESDAL 28 1 SENE 28-163-102 F#: 10415 SOW: AL C-O: 139741 C-W: 30307 C-G: 96688 COMP: 12/8/1983
 R&LU: 1721 187 31 138 28 182 31 159 30 152 31 149 30 141 31 137 31 167 26 146 31 115 30 93 31 1766
 Spacing: E2 184 183 180 179 187 185 163 138 249 173 119 114 2054
 0 0 0 0 0 0 0 0 0 0 0 0 0

DRAWBOND 27 2 SESW 27-163-102 F#: 10625 SOW: PNA C-O: 175904 C-W: 70120 C-G: 171461 COMP: 3/24/1984

SKJERMO - RED RIVER

Annual Production by Well: 414

Operator-Lease	Jan	Feb	Mar	Apr	May	Jun	Jul	Aug	Sep	Oct	Nov	Dec	2002 Total
CONOCO INC.													
CONOCO MOORE 20 1			NWNW 20-163-102	F#: 9528	SOW: PNA	C-O: 65321	C-W: 215870	C-G: 43236	COMP: 8/20/1982				
OMIMEX PETROLEUM, INC.													
DRAWBOND 9 3			NESE 9-163-102	F#: 10624	SOW: AL	C-O: 160417	C-W: 252075	C-G: 104910	COMP: 4/3/1984				
R&LU: 6356	367 22	664 28	612 31	527 30	505 31	520 30	506 31	513 31	508 30	390 31	643 30	512 31	6267
Spacing: E2	581	870	777	757	742	789	728	531	508	532	831	767	8413
	264	336	372	360	372	360	372	372	360	372	360	372	4272
Pool Totals: Oil	554	802	794	686	657	669	647	650	675	536	758	605	8033
Wells: 4 Wtr	765	1053	957	936	929	974	891	669	757	705	950	881	10467
Gas	264	336	372	360	372	360	372	372	360	372	360	372	4272
SKULL CREEK - RED RIVER							BOWMAN						
BURLINGTON RESOURCES OIL & GAS COMPANY LP													
BUCHHOLZ 3			NENE 3-130-105	F#: 9043	SOW: PNA	C-O: 42	C-W: 1150	C-G: 0	COMP: 2/11/1982				
PETROLEUM, INC.													
OAKLAND STATE 1			NENE 12-130-105	F#: 10323	SOW: PNA	C-O: 8910	C-W: 31326	C-G: 0	COMP: 10/18/1983				
WILLISTON INDUSTRIAL SUPPLY CORPORATION													
BUCHHOLZ 7			SWNE 2-130-105	F#: 9198	SOW: PNA	C-O: 12701	C-W: 18580	C-G: 27633	COMP: 2/9/1982				
SMITH - MADISON							RENVILLE						
EAGLE OPERATING, INC.													
CARLSON PAUL 4-27			NWSW 27-160-86	F#: 11960	SOW: AL	C-O: 29899	C-W: 73411	C-G: 10357	COMP: 11/5/1986				
R&LU: 378	10 3	22 4	22 3	17 3	22 27	22 4	12 3	23 5	8 3	51 5	20 30	25 31	254
Spacing: NSW	42	72	63	191	153	358	127	123	150	195	102	265	1841
	105	9	7	7	63	9	35	12	7	12	71	73	410
E. M. STANLEY 20-10			NWSE 20-160-86	F#: 13661	SOW: AL	C-O: 44642	C-W: 183531	C-G: 26580	COMP: 3/7/1995				
R&LU: 3656	293 31	260 28	287 31	286 30	280 31	248 23	287 31	292 31	285 30	281 31	272 30	276 31	3347
Spacing: WSE	3959	2058	2238	2085	1975	3816	1635	4557	2267	1209	2218	2271	30288
	310	280	310	300	310	230	310	310	200	310	300	310	3480
TYREX OIL CO.													
SIEBERT 1			SWSW 27-160-86	F#: 12758	SOW: PNA	C-O: 14212	C-W: 36985	C-G: 4604	COMP: 12/15/1989				
WESCO OPERATING, INC.													
MAU 1			SWSE 21-160-86	F#: 12407	SOW: AL	C-O: 213687	C-W: 185460	C-G: 15697	COMP: 6/24/1988				
R&LU: 4944	430 31	355 28	468 31	407 30	441 31	437 30	454 31	432 31	406 30	449 31	416 30	421 31	5116
Spacing: WSE	1676	1683	1510	1178	1878	1699	1045	1023	1134	1176	1151	1168	16321
	0	0	0	0	0	0	0	0	0	0	0	0	0
PETERSON "D" 2			SESW 21-160-86	F#: 12492	SOW: SI	C-O: 111466	C-W: 802263	C-G: 8336	COMP: 9/3/1988				
R&LU: 760	188 31	170 28	186 31	156 26	0 0	0 0	0 0	0 0	0 0	0 0	0 0	0 0	700
Spacing: SSW*	5206	5225	5084	3437	0	0	0	0	0	0	0	0	18952
	0	0	0	0	0	0	0	0	0	0	0	0	0
PETERSON "D" 1			NESW 21-160-86	F#: 12502	SOW: AL	C-O: 43436	C-W: 427120	C-G: 4249	COMP: 9/17/1988				
R&LU: 1483	100 25	113 28	124 31	118 30	103 31	100 30	104 31	93 28	100 30	104 31	109 30	184 31	1352
Spacing: NSW	2064	2568	2126	1658	2603	2355	2997	2649	3252	3371	3301	3351	32295
	0	0	0	0	0	0	0	0	0	0	0	0	0
PETERSON "D" 3			SWSW 21-160-86	F#: 12587	SOW: AL	C-O: 57781	C-W: 66412	C-G: 7170	COMP: 3/19/1989				
R&LU: 1300	135 31	119 28	132 31	124 30	128 31	119 30	116 31	94 28	99 30	104 31	100 30	105 31	1375
Spacing: SSW*	618	620	473	409	264	238	414	366	449	466	456	463	5236
	0	0	0	0	0	0	0	0	0	0	0	0	0
PETERSON "G" 1			NENE 29-160-86	F#: 12740	SOW: AL	C-O: 38191	C-W: 48075	C-G: 11581	COMP: 3/2/1990				
R&LU: 1270	124 31	116 28	124 31	120 30	108 31	102 30	122 31	110 31	101 30	123 31	54 16	130 31	1334
Spacing: ENE	118	118	123	96	132	119	118	116	128	133	70	132	1403
	0	0	0	0	0	0	0	0	0	0	0	0	0

Operator-Lease	Jan	Feb	Mar	Apr	May	Jun	Jul	Aug	Sep	Oct	Nov	Dec	2002 Total
PETERSON "F" 1			SESE 20-160-86		F#: 12759	SOW: AL	C-O: 27934	C-W: 345843	C-G: 7703	COMP: 1/23/1990			
R&LU: 1273	92 31	86 28	102 31	102 30	132 31	125 30	121 31	111 31	117 30	93 31	123 30	98 31	1302
Spacing: ESE	118	118	123	96	165	149	138	135	150	155	152	154	1653
	0	0	0	0	0	0	0	0	0	0	0	0	0
WHITING PETROLEUM CORPORATION													
DONALD PETERSON 1-28			NENE 28-160-86		F#: 11777	SOW: AL	C-O: 541636	C-W: 1689844	C-G: 196638	COMP: 11/25/1985			
R&LU: 9141	404 31	363 28	376 27	484 28	1859 31	1067 30	947 31	896 31	762 30	683 31	634 30	635 31	9110
Spacing: NNE	12400	11260	10560	544	29	28	26	31	190	161	185	194	35608
	527	476	459	476	310	300	310	310	150	120	116	120	3674
DONALD PETERSON 2-28			SENE 28-160-86		F#: 11902	SOW: AL	C-O: 534514	C-W: 453009	C-G: 160399	COMP: 1/16/1986			
R&LU: 10037	373 31	334 28	348 31	2459 30	395 31	889 30	947 31	807 31	913 27	911 31	846 30	848 31	10070
Spacing: SNE*	1260	1176	1302	1187	1202	1100	1020	1225	1369	1287	1476	1555	15159
	558	504	558	540	341	330	341	341	81	128	124	128	3974
DONALD PETERSON 1-27			NWNW 27-160-86		F#: 11914	SOW: AL	C-O: 200635	C-W: 47849	C-G: 64516	COMP: 2/17/1986			
R&LU: 4846	425 31	386 28	410 27	400 30	442 31	415 30	410 31	400 31	406 30	352 25	426 25	437 31	4909
Spacing: WNW	341	308	341	330	371	330	341	341	330	416	360	351	4160
	124	112	108	120	124	120	124	124	120	99	99	124	1398
PAUL CARLSON 2-27			SENE 27-160-86		F#: 11946	SOW: AL	C-O: 74943	C-W: 159963	C-G: 36000	COMP: 2/26/1986			
R&LU: 1571	137 31	129 28	133 31	120 30	147 31	126 30	129 31	128 31	125 30	135 31	114 30	86 21	1509
Spacing: ENW	1209	1092	1209	1170	1239	1170	1209	1209	1170	1109	1170	819	13775
	186	168	186	180	186	180	186	186	90	93	90	63	1794
EPEX WEBER 28-10			NWSE 28-160-86		F#: 12376	SOW: AL	C-O: 427828	C-W: 868637	C-G: 174566	COMP: 4/13/1988			
R&LU: 3791	335 31	307 28	335 31	321 29	341 31	338 30	328 31	315 31	311 30	306 31	341 30	308 31	3886
Spacing: NSE*	5580	5040	5580	5460	5640	5400	5580	5580	5400	5040	5430	5670	65400
	558	504	558	522	558	540	558	558	180	186	180	184	5086
EPEX ENGBERG 28-11			NESW 28-160-86		F#: 12410	SOW: AL	C-O: 453966	C-W: 1729188	C-G: 168365	COMP: 5/19/1988			
R&LU: 5968	559 31	485 28	533 31	523 30	484 31	356 27	470 27	534 31	502 30	519 31	480 29	473 31	5918
Spacing: NSW	14012	12656	13998	13830	13883	10036	11112	12400	12000	12072	11700	12400	150099
	589	532	589	570	465	420	420	465	90	93	86	96	4415
EPEX PETERSON 28-6			SENE 28-160-86		F#: 12418	SOW: AL	C-O: 241574	C-W: 404984	C-G: 134181	COMP: 5/27/1988			
R&LU: 4164	364 31	328 28	358 31	341 30	355 31	344 30	361 31	340 28	349 30	358 31	345 30	354 31	4197
Spacing: ENW	2232	2016	2232	2160	2262	2160	2232	2110	2176	2232	2160	2232	26204
	496	448	496	480	496	480	496	464	120	124	120	124	4344
PETERSON 32-28			SWNE 28-160-86		F#: 12519	SOW: TA	C-O: 44858	C-W: 341217	C-G: 17071	COMP: 10/27/1988			
R&LU: 0	0 0	0 0	0 0	0 0	0 0	0 0	0 0	0 0	0 0	0 0	0 0	0 0	0
Spacing: SNE*	0	0	0	0	0	0	0	0	0	0	0	0	0
	0	0	0	0	0	0	0	0	0	0	0	0	0
EPEX WEBER 28-9			NESE 28-160-86		F#: 12640	SOW: AL	C-O: 150807	C-W: 106823	C-G: 94665	COMP: 6/6/1989			
R&LU: 3168	258 31	247 26	268 31	264 30	306 31	250 30	249 31	257 31	244 30	249 31	246 30	262 31	3100
Spacing: NSE*	651	633	651	630	651	630	651	651	630	588	630	651	7647
	527	442	527	510	527	510	527	527	150	155	150	155	4707
EPEX WEBER 28-16			S2SE 28-160-86		F#: 12704	SOW: TA	C-O: 25175	C-W: 148364	C-G: 14143	COMP: 10/12/1989			
R&LU: 0	0 0	0 0	0 0	0 0	0 0	0 0	0 0	0 0	0 0	0 0	0 0	0 0	0
Spacing: SSE	0	0	0	0	0	0	0	0	0	0	0	0	0
	0	0	0	0	0	0	0	0	0	0	0	0	0
Pool Totals: Oil	4227	3820	4206	6242	5543	4938	5057	4832	4728	4718	4526	4642	57479
Wells: 19 Wtr	51486	46643	47613	34461	32447	29588	28645	32516	30795	29610	30561	31676	426041
Gas	3980	3475	3798	3705	3380	3119	3307	3297	1188	1320	1336	1377	33282

SNOW - MADISON
CHEVRON USA, INC.

BILLINGS

ZASTOUPIL 1-26-3B			NESE 26-142-98		F#: 9410	SOW: PNA	C-O: 304843	C-W: 156527	C-G: 310722	COMP: 5/20/1982			
MAIN ENERGY, INC.													
POLENSKY 1			NWSW 25-142-98		F#: 10146	SOW: PNA	C-O: 42859	C-W: 139193	C-G: 52584	COMP: 6/17/1983			

Operator-Lease Jan Feb Mar Apr May Jun Jul Aug Sep Oct Nov Dec 2002 Total

SNOWCOVER - BIRDBEAR MCKENZIE

BURLINGTON RESOURCES OIL & GAS COMPANY

FEDERAL-CRIGHTON 31-24 NWNE 24-147-102 F#: 11832 SOW: PNA C-O: 85656 C-W: 171151 C-G: 39314 COMP: 12/18/1986
NANCE PETROLEUM CORPORATION

SNOWCOVER 13-33 NWSE 13-147-102 F#: 9858 SOW: AL C-O: 190593 C-W: 123741 C-G: 233145 COMP: 2/15/1990
 R&LU: 8861 823 31 445 20 0 0 589 20 1098 31 1017 30 918 31 925 31 645 22 868 31 577 23 850 31 8755
 Spacing: SE 1315 714 0 986 1200 1070 1138 1156 762 1100 749 1200 11390
 1266 787 0 888 2236 2551 2620 2733 1733 2443 1448 2448 21153

PENNZOIL EXPLORATION & PRODUCTION CO.

SNOWCOVER 13-22BN SENW 13-147-102 F#: 10425 SOW: DRY C-O: 60 C-W: 0 C-G: 0 COMP: 10/4/1989
 Pool Totals: Oil 823 445 0 589 1098 1017 918 925 645 868 577 850 8755
 Wells: 3 Wtr 1315 714 0 986 1200 1070 1138 1156 762 1100 749 1200 11390
 Gas 1266 787 0 888 2236 2551 2620 2733 1733 2443 1448 2448 21153

SNOWCOVER - DUPEROW MCKENZIE

NANCE PETROLEUM CORPORATION

SNOWCOVER 13-33 NWSE 13-147-102 F#: 9858 SOW: SI C-O: 53620 C-W: 7409 C-G: 56367 COMP: 1/5/1987
 SNOWCOVER 43-18 NESE 18-147-101 F#: 10308 SOW: AL C-O: 105787 C-W: 148029 C-G: 122017 COMP: 7/7/1995
 R&LU: 13314 1024 31 905 28 1040 31 1004 30 1129 31 1114 30 1112 31 1143 31 1232 30 1267 31 1176 30 1106 30 13252
 Spacing: E2 2525 2219 2523 2436 2627 2564 2583 2408 2356 2487 2267 1359 28354
 1624 1477 1753 1715 1403 1321 1348 1375 1354 1399 1333 1061 17163

PENNZOIL EXPLORATION & PRODUCTION CO.

SNOWCOVER 13-22BN SENW 13-147-102 F#: 10425 SOW: PNA C-O: 87489 C-W: 130305 C-G: 95346 COMP: 5/2/1984
 Pool Totals: Oil 1024 905 1040 1004 1129 1114 1112 1143 1232 1267 1176 1106 13252
 Wells: 3 Wtr 2525 2219 2523 2436 2627 2564 2583 2408 2356 2487 2267 1359 28354
 Gas 1624 1477 1753 1715 1403 1321 1348 1375 1354 1399 1333 1061 17163

SNOWCOVER - MADISON MCKENZIE

BURLINGTON RESOURCES OIL & GAS COMPANY

FEDERAL-CRIGHTON 31-24 NWNE 24-147-102 F#: 11832 SOW: PNA C-O: 167 C-W: 0 C-G: 77 COMP: 12/20/1994
PENNZOIL EXPLORATION & PRODUCTION CO.

SNOWCOVER 13-22BN SENW 13-147-102 F#: 10425 SOW: PNA C-O: 201 C-W: 4091 C-G: 799 COMP: 1/16/1990

SNOWCOVER - RED RIVER MCKENZIE

BURLINGTON RESOURCES OIL & GAS COMPANY

FEDERAL-CRIGHTON 31-24 NWNE 24-147-102 F#: 11832 SOW: PNA C-O: 5280 C-W: 24029 C-G: 6944 COMP: 2/15/1986
MERIDIAN OIL, INC.

BURLINGTON NORTHERN 41-19 NENE 19-147-101 F#: 10241 SOW: PNA C-O: 52296 C-W: 19715 C-G: 52107 COMP: 9/2/1984
NANCE PETROLEUM CORPORATION

SNOWCOVER 13-33 NWSE 13-147-102 F#: 9858 SOW: PNA C-O: 41597 C-W: 35894 C-G: 77428 COMP: 4/22/1983
 SNOWCOVER 43-18 NESE 18-147-101 F#: 10308 SOW: AL C-O: 320855 C-W: 391995 C-G: 500056 COMP: 1/10/1984
 R&LU: 4437 341 31 302 28 346 31 335 30 376 31 371 30 371 31 381 31 411 30 422 31 391 30 306 30 4353
 Spacing: E2 842 740 841 812 876 855 861 803 785 829 756 453 9453
 542 492 585 572 468 441 450 459 452 467 445 695 6068

Pool Totals: Oil 341 302 346 335 376 371 371 381 411 422 391 306 4353
 Wells: 4 Wtr 842 740 841 812 876 855 861 803 785 829 756 453 9453
 Gas 542 492 585 572 468 441 450 459 452 467 445 695 6068

SOURIS - MADISON BOTTINEAU

WACKER OIL, INC.

JORAANSTAD 43-3 1 NESE 3-163-78 F#: 12403 SOW: DRY C-O: 70 C-W: 0 C-G: 0 COMP: 9/27/1988

Operator-Lease Jan Feb Mar Apr May Jun Jul Aug Sep Oct Nov Dec 2002 Total

SOURIS - SPEARFISH/MADISON

BOTTINEAU

B & B OIL FIELD SERVICES, INC.

KORNKVEN 1 NWNW 35-164-78 F#: 10764 SOW: AL C-O: 3592 C-W: 37207 C-G: 0 COMP: 6/27/1984
 R&LU: 0
 Spacing: NWNW 0 0 0 0 0 60 0 0 0 0 0 0 0 0 0 0 0 0 0 0 0 0
 0

BARBARA JOSEPHSEN DBA JACK ROUSE OIL PROP.

NORDERHUS 2 NENE 36-164-78 F#: 9565 SOW: PNA C-O: 44061 C-W: 393198 C-G: 0 COMP: 1/13/1985

EAGLE OPERATING, INC.

NORSGAARD 34-1 SENE 34-164-78 F#: 10251 SOW: PNA C-O: 17356 C-W: 161537 C-G: 1444 COMP: 8/14/1983
 R&LU: 0 0 0 0
 Spacing: SENE 0 0
 0 0

EARL SCHWARTZ

FYLLING 1 NENE 35-164-78 F#: 9956 SOW: PNA C-O: 9694 C-W: 85569 C-G: 1494 COMP: 1/27/1983
 LINDSTROM 34-1 NENE 34-164-78 F#: 10097 SOW: PNA C-O: 23542 C-W: 61487 C-G: 7340 COMP: 6/1/1983
 OMEGA JORAAANSTAD 1 SWSE 27-164-78 F#: 11909 SOW: PNA C-O: 7609 C-W: 18422 C-G: 787 COMP: 3/3/1986

GEORESOURCES, INC.

FREDLUND 16-6H SESE 6-163-77 F#: 15193 SOW: AL C-O: 1760 C-W: 16169 C-G: 0 COMP: 2/12/2002
 R&LU: 1683 175 9 517 31 252 30 193 31 148 30 129 31 114 31 29 1 0 0 68 10 135 31 1760
 Spacing: S2 31 4692 2584 1894 1453 1337 1316 342 0 908 1612 16169
 0

GREAT AMERICAN ROYALTIES, INC.

LOIS PATTERSON 1 SENW 31-164-77 F#: 11520 SOW: PNA C-O: 2750 C-W: 18072 C-G: 0 COMP: 8/1/1985
 KORNKVEN 1-31 NENW 31-164-77 F#: 11685 SOW: PNA C-O: 3951 C-W: 178755 C-G: 0 COMP: 10/6/1985

WARD-WILLISTON CO.

NORDERHUS 1 NENE 36-164-78 F#: 8923 SOW: PNA C-O: 45033 C-W: 167225 C-G: 0 COMP: 11/23/1981
 KORNKVEN SWD 1 SWSE 25-164-78 F#: 9313 SOW: PNA C-O: 2395 C-W: 6813 C-G: 0 COMP: 1/3/1984
 PETERSON "H" 1 SWNE 36-164-78 F#: 11461 SOW: PNA C-O: 16797 C-W: 509855 C-G: 0 COMP: 6/20/1985
 SKARPHOL 1 NWNW 31-164-77 F#: 11676 SOW: PNA C-O: 8870 C-W: 121933 C-G: 0 COMP: 10/25/1985

Pool Totals: Oil 0 175 517 252 193 158 129 114 29 0 68 135 1770
 Wells: 13 Wtr 0 31 4692 2584 1894 1513 1337 1316 342 0 908 1612 16229
 Gas 0 0 0 0 0 0 0 0 0 0 0 0 0

SOUTH ANTLER CREEK - MADISON

BOTTINEAU, RENVILLE

CLAN RESOURCES, LTD.

SOUTHAM 1 SWSE 25-164-84 F#: 9032 SOW: PNA C-O: 625 C-W: 2839 C-G: 0 COMP: 11/11/1981

EARL SCHWARTZ

STANLEY 11-33 NESW 33-164-83 F#: 8255 SOW: PNA C-O: 10021 C-W: 8267 C-G: 1620 COMP: 3/2/1981

SOUTH ANTLER CREEK - MADISON UNIT

AREX CORP.

WM. B. WITTEMAN 1 NESE 32-164-83 F#: 3723 SOW: PNA C-O: 1518 C-W: 3157 C-G: 0 COMP: 11/15/1964

CARDINAL PETROLEUM CO.

STANLEY & EHLERS 2 NENE 32-164-83 F#: 3650 SOW: PNA C-O: 14913 C-W: 766 C-G: 0 COMP: 8/23/1964

SOUTHAM-LANDER 1 NESW 32-164-83 F#: 3672 SOW: PNA C-O: 21315 C-W: 58124 C-G: 0 COMP: 11/1/1964

CONTINENTAL RESOURCES, INC.

SOUTH ANTLER CREEK UNIT 1-32 SWNW 32-164-83 F#: 3585 SOW: PNA C-O: 124780 C-W: 82134 C-G: 0 COMP: 6/18/1964

SOUTH ANTLER CREEK UNIT 2-32 SWNE 32-164-83 F#: 3601 SOW: AL C-O: 126419 C-W: 719286 C-G: 98 COMP: 7/10/1964

R&LU: 2898 229 31 249 28 254 31 235 30 276 31 243 30 185 31 263 31 256 30 258 31 258 30 232 31 2938
 Spacing: U 9835 9984 10864 11424 12985 12941 10918 12179 12715 14704 14679 13493 146721
 0

SOUTH ANTLER CREEK UNIT 1-29 SWSW 29-164-83 F#: 3821 SOW: PNA C-O: 60241 C-W: 3911 C-G: 0 COMP: 3/29/1965

Operator-Lease	Jan	Feb	Mar	Apr	May	Jun	Jul	Aug	Sep	Oct	Nov	Dec	2002 Total
SOUTH ANTLER CREEK UNIT	1-31		NENE	31-164-83	F#: 3882	SOW: AL	C-O: 277555	C-W: 911099	C-G: 0	COMP: 6/11/1965			
R&LU: 11331	1011 31	903 28	1034 31	1033 30	1075 31	824 30	1094 31	973 31	912 30	697 31	991 30	943 31	11490
Spacing: U	13216	11803	13463	13994	14415	13075	14588	13556	14262	14039	14963	15428	166802
	0	0	0	0	0	0	0	0	0	0	0	0	0
SOUTH ANTLER CREEK UNIT	1-30		LT2	30-164-83	F#: 3949	SOW: AL	C-O: 98128	C-W: 529154	C-G: 0	COMP: 9/27/1965			
R&LU: 945	98 31	112 28	1 31	68 30	88 31	48 30	10 31	110 31	69 30	50 31	74 30	28 31	756
Spacing: U	6401	6015	6887	8001	9209	6312	5472	8236	6113	5732	7072	7149	82599
	0	0	0	0	0	0	0	0	0	0	0	0	0
SOUTH ANTLER CREEK UNIT	2-31		SWNE	31-164-83	F#: 3950	SOW: PNA	C-O: 68036	C-W: 54508	C-G: 0	COMP: 10/15/1965			
SOUTH ANTLER CREEK UNIT	2-29		SWSW	29-164-83	F#: 5652	SOW: AL	C-O: 47228	C-W: 279863	C-G: 30	COMP: 7/17/1976			
R&LU: 3812	335 31	264 28	325 31	313 30	272 31	346 30	394 31	300 31	307 30	308 31	334 30	351 31	3849
Spacing: U	4563	3447	4768	4856	440	4793	5088	4768	3953	3953	3680	4554	48863
	0	0	0	0	0	0	0	0	0	0	0	0	0
SOUTH ANTLER CREEK UNIT	7-32		SWNW	32-164-83	F#: 13686	SOW: AL	C-O: 52275	C-W: 475731	C-G: 0	COMP: 8/29/1994			
R&LU: 5718	504 31	393 28	488 31	480 30	489 31	489 30	417 31	488 31	458 30	488 31	478 30	467 31	5639
Spacing: U	6604	4989	6901	7028	6714	6937	7364	6901	5722	5722	5327	6591	76800
	0	0	0	0	0	0	0	0	0	0	0	0	0
EARL SCHWARTZ CO.													
GEORGE SOUTHAM	1		LT4	30-164-83	F#: 3948	SOW: PNA	C-O: 22323	C-W: 36012	C-G: 0	COMP: 10/12/1965			
KERR-MCGEE CORP.													
UNION CENTRAL LIFE INS. CO.	1		NENW	32-164-83	F#: 3678	SOW: PNA	C-O: 73439	C-W: 807	C-G: 0	COMP: 9/13/1964			
Unit Totals: Oil	2177	1921	2102	2129	2200	1950	2100	2134	2002	1801	2135	2021	24672
Wells: 13 Wtr	40619	36238	42883	45303	43763	44058	43430	45640	42765	44150	45721	47215	521785
Gas	0	0	0	0	0	0	0	0	0	0	0	0	0
Pool Totals: Oil	2177	1921	2102	2129	2200	1950	2100	2134	2002	1801	2135	2021	24672
Wells: 15 Wtr	40619	36238	42883	45303	43763	44058	43430	45640	42765	44150	45721	47215	521785
Gas	0	0	0	0	0	0	0	0	0	0	0	0	0
SOUTH BOXCAR - BIRDBEAR							MCKENZIE						
NANCE PETROLEUM CORPORATION													
SPRING CREEK	27X-31		NWNE	27-148-102	F#: 12983	SOW: AL	C-O: 147234	C-W: 55176	C-G: 134672	COMP: 8/6/1997			
R&LU: 13191	1356 30	807 21	949 20	1131 22	1406 31	1282 30	1261 30	1259 31	1077 30	963 31	864 29	810 30	13165
Spacing: N2	1262	786	923	1110	1359	1490	1554	1753	1805	1982	1940	1850	17814
	1079	739	932	1306	1480	1375	1466	1567	1479	1445	1329	1383	15580
SOUTH BOXCAR - DUPEROW							MCKENZIE						
PENNZOIL EXPLORATION & PRODUCTION CO.													
SPRING CREEK	27-31 BN		NWNE	27-148-102	F#: 9727	SOW: PNA	C-O: 95336	C-W: 28931	C-G: 83689	COMP: 1/16/1983			
BOXCAR BUTTE	27-33 BN		NWSE	27-148-102	F#: 10643	SOW: PNA	C-O: 29859	C-W: 51776	C-G: 44691	COMP: 10/21/1985			
SAMUEL GARY JR. & ASSOCIATES, INC.													
FEDERAL CABOOSE	1-22		SWSE	22-148-102	F#: 10105	SOW: PNA	C-O: 60	C-W: 0	C-G: 0	COMP: 4/25/1990			
SOUTH BOXCAR - MADISON							MCKENZIE						
PENNZOIL EXPLORATION & PRODUCTION CO.													
BOXCAR BUTTE	27-33 BN		NWSE	27-148-102	F#: 10643	SOW: PNA	C-O: 160	C-W: 7572	C-G: 833	COMP: 3/16/1990			
SOUTH BOXCAR - RED RIVER							MCKENZIE						
NANCE PETROLEUM CORPORATION													
SPRING CREEK	27X-31		NWNE	27-148-102	F#: 12983	SOW: PNA	C-O: 71007	C-W: 57461	C-G: 127288	COMP: 1/23/1991			
PENNZOIL EXPLORATION & PRODUCTION CO.													
BOXCAR BUTTE	27-33 BN		NWSE	27-148-102	F#: 10643	SOW: PNA	C-O: 1628	C-W: 24067	C-G: 6486	COMP: 6/23/1984			
SAMUEL GARY JR. & ASSOCIATES, INC.													
FEDERAL CABOOSE	1-22		SWSE	22-148-102	F#: 10105	SOW: PNA	C-O: 38013	C-W: 64566	C-G: 50791	COMP: 7/25/1983			
SOUTH BULL MOOSE - MADISON							MCKENZIE						
PENNZOIL EXPLORATION & PRODUCTION CO.													
BULL MOOSE	33-43 BN		NESE	33-147-101	F#: 8484	SOW: PNA	C-O: 74954	C-W: 117667	C-G: 138324	COMP: 11/4/1981			

SOUTH BULL MOOSE - MADISON

Annual Production by Well: 419

Operator-Lease	Jan	Feb	Mar	Apr	May	Jun	Jul	Aug	Sep	Oct	Nov	Dec	2002 Total												
PENNZOIL-DEPCO BULLMOOSE SOUTH SOUTH COTEAU - MADISON BALLANTYNE OIL			3SENE	33-147-101	F#: 9276	SOW: PNA	C-O: 50775		C-W: 149888	C-G: 96063		COMP: 6/3/1982													
OPSETH 29-7			SWNE	29-161-90	F#: 11039	SOW: AL	C-O: 134231		C-W: 59269	C-G: 81570		COMP: 9/11/1984													
R&LU: 3862	329	31	279	28	329	31	334	30	325	31	245	30	320	31	345	31	335	30	312	31	299	24	310	31	3762
Spacing: WNE	304		215		208		210		287		184		300		189		210		204		169		194		2674
	146		89		108		160		99		111		129		175		155		177		183		319		1851
ALBIN 29-11			NESW	29-161-90	F#: 11179	SOW: AL	C-O: 112131		C-W: 91388	C-G: 86144		COMP: 11/6/1984													
R&LU: 1432	140	31	110	28	114	28	120	30	95	30	105	30	111	31	123	31	115	29	124	31	98	30	102	31	1357
Spacing: NSW	588		530		490		712		477		575		635		580		589		648		507		596		6927
	46		26		31		24		32		57		68		50		41		60		53		59		547
OPSETH 29-1			NENE	29-161-90	F#: 11259	SOW: AL	C-O: 77644		C-W: 41233	C-G: 60485		COMP: 12/26/1984													
R&LU: 3456	291	31	275	28	291	31	296	30	303	31	243	30	287	31	315	31	356	30	277	31	282	30	341	31	3557
Spacing: ENE	302		215		208		209		287		184		300		189		210		205		169		194		2672
	134		82		100		148		92		102		119		162		143		164		168		295		1709
HAROLD 28-4			NWNW	28-161-90	F#: 11341	SOW: AL	C-O: 76934		C-W: 48686	C-G: 49042		COMP: 2/21/1985													
R&LU: 2116	159	31	186	28	158	31	219	30	220	31	175	30	153	31	211	31	182	30	188	31	195	30	170	31	2216
Spacing: NNW	188		183		202		205		208		165		220		180		215		215		393		399		2773
	0		0		0		0		0		0		0		0		0		0		0		0		0
ALBIN 29-13			SWSW	29-161-90	F#: 11362	SOW: AL	C-O: 154096		C-W: 81623	C-G: 106757		COMP: 3/12/1985													
R&LU: 1100	78	31	86	28	109	31	90	30	77	31	83	30	91	31	101	31	81	30	102	31	71	29	84	31	1053
Spacing: SSW	589		529		490		713		478		575		635		580		588		647		507		597		6928
	81		47		55		43		57		100		119		89		74		107		94		104		970
ALBIN 31-1			NENE	31-161-90	F#: 11534	SOW: AL	C-O: 62563		C-W: 200886	C-G: 43146		COMP: 7/9/1985													
R&LU: 557	0	0	0	0	0	0	0	0	25	29	0	0	21	17	139	31	116	30	78	31	102	30	116	31	597
Spacing: NNE	0		0		0		0		100		0		1389		2256		1612		1542		1228		1616		9743
	0		0		0		0		0		0		0		0		0		0		0		0		0
HERMANSON 32-4			NWNW	32-161-90	F#: 11651	SOW: AL	C-O: 90841		C-W: 49151	C-G: 50725		COMP: 9/27/1985													
R&LU: 1868	166	31	157	28	135	31	156	30	138	31	146	30	153	31	182	31	142	30	157	31	152	30	146	31	1830
Spacing: NNW	382		229		214		210		380		165		413		168		389		200		376		210		3336
	3		9		0		3		18		63		97		79		43		37		7		5		364
EAGLE OPERATING, INC.																									
JEPSEN-EPEX 29-6			SENW	29-161-90	F#: 12698	SOW: PNA	C-O: 1729		C-W: 6462	C-G: 1058		COMP: 9/23/1989													
Pool Totals: Oil	1163		1093		1136		1215		1183		997		1136		1416		1327		1238		1199		1269		14372
Wells: 8 Wtr	2353		1901		1812		2259		2217		1848		3892		4142		3813		3661		3349		3806		35053
Gas	410		253		294		378		298		433		532		555		456		545		505		782		5441
SOUTH GOLD - RED RIVER																									
NORTH AMERICAN RESOURCES CO.																									
PALCZEWSKI 34-11			NESW	34-129-100	F#: 11454	SOW: PNA	C-O: 12735		C-W: 16027	C-G: 0		COMP: 6/28/1985													
SOUTH HAAS - MADISON																									
ANSCHUTZ OIL CO.																									
FELAND 1			NWNW	12-162-83	F#: 1936	SOW: PNA	C-O: 5464		C-W: 53984	C-G: 0		COMP: 8/19/1958													
VERN O. LUND																									
KATHLEEN OVERBY 2			SENE	11-162-83	F#: 7895	SOW: PNA	C-O: 1396		C-W: 37580	C-G: 0		COMP: 9/27/1980													
SOUTH HEART - HEATH																									
SOUTH HEART - HEATH UNIT																									
SOUTH HEART COMPANY																									
ZASTOUPIL ET AL 8-08			NENE	31-140-97	F#: 5330	SOW: PNA	C-O: 20906		C-W: 5135	C-G: 0		COMP: 11/2/1973													
KOSTELECKY 1-30			NESE	30-140-97	F#: 5476	SOW: PNA	C-O: 65788		C-W: 166717	C-G: 0		COMP: 11/7/1974													
GEORGE 1-29			E2SE	29-140-97	F#: 5500	SOW: PNA	C-O: 486715		C-W: 518725	C-G: 0		COMP: 12/14/1974													
RIDL 1-28			SESW	28-140-97	F#: 5533	SOW: PNA	C-O: 186999		C-W: 72712	C-G: 0		COMP: 1/29/1975													
ST. WENCESLAUS 1-32			NENE	32-140-97	F#: 5548	SOW: PNA	C-O: 154061		C-W: 53106	C-G: 0		COMP: 2/12/1975													

Operator-Lease	Jan	Feb	Mar	Apr	May	Jun	Jul	Aug	Sep	Oct	Nov	Dec	2002 Total
RIDL 2-28			SWNW 28-140-97		F#: 6965	SOW: PNA	C-O: 331		C-W: 4071	C-G: 0		COMP: 10/17/1979	
KOSTELECKY 1-29			SWSE 29-140-97		F#: 7230	SOW: AL	C-O: 531204		C-W: 1368467	C-G: 0		COMP: 11/13/1979	
R&LU: 15406	1307 31	1121 28	1325 31	1244 30	1249 31	1008 30	1235 31	1382 31	1310 30	1357 31	1299 30	1321 31	15158
Spacing: U	3720	3360	3720	3600	3720	3600	3720	3720	3600	3720	3600	3720	43800
	0	0	0	0	0	0	0	0	0	0	0	0	0
Unit Totals: Oil	1307	1121	1325	1244	1249	1008	1235	1382	1310	1357	1299	1321	15158
Wells: 7 Wtr	3720	3360	3720	3600	3720	3600	3720	3720	3600	3720	3600	3720	43800
Gas	0	0	0	0	0	0	0	0	0	0	0	0	0
Pool Totals: Oil	1307	1121	1325	1244	1249	1008	1235	1382	1310	1357	1299	1321	15158
Wells: 7 Wtr	3720	3360	3720	3600	3720	3600	3720	3720	3600	3720	3600	3720	43800
Gas	0	0	0	0	0	0	0	0	0	0	0	0	0

SOUTH HORSE CREEK - RED RIVER

BOWMAN

PETROLEUM, INC.

ARITHSON 1			SESW 34-129-104		F#: 5700	SOW: PNA	C-O: 484982		C-W: 165521	C-G: 0		COMP: 10/5/1975	
ARITHSON "C" 1			W2SE 33-129-104		F#: 5930	SOW: PNA	C-O: 1024558		C-W: 1384084	C-G: 67930		COMP: 9/12/1976	

TERRA RESOURCES, INC.

JORGENSON 1-28			SWNE 28-129-104		F#: 7254	SOW: PNA	C-O: 3570		C-W: 126000	C-G: 0		COMP: 5/27/1980	
----------------	--	--	-----------------	--	----------	----------	-----------	--	-------------	--------	--	-----------------	--

WHITING PETROLEUM CORPORATION

ARITHSON "E" 1			NESE 28-129-104		F#: 6600	SOW: AL	C-O: 599987		C-W: 2575244	C-G: 101606		COMP: 10/9/1978	
R&LU: 14205	1196 31	888 25	1024 31	768 23	1199 31	1064 27	1238 29	1295 29	1243 30	1367 31	1344 30	1396 31	14022
Spacing: S2	13950	11160	13950	10180	13840	11970	12660	13300	13163	15203	16064	15272	160712
	502	405	502	373	502	437	470	486	270	403	377	403	5130

ARITHSON E-2			SWSW 27-129-104		F#: 7949	SOW: AL	C-O: 257416		C-W: 422758	C-G: 81060		COMP: 11/25/1980	
R&LU: 9075	763 31	680 28	683 31	604 30	819 31	760 30	781 31	790 31	756 30	803 31	865 30	794 31	9098
Spacing: W2	2635	2380	2565	2400	2590	2550	2635	2635	2550	2870	3033	2885	31728
	701	633	701	678	701	678	701	701	750	93	87	93	6517

ARITHSON 1X			SESW 34-129-104		F#: 11091	SOW: AL	C-O: 447763		C-W: 845606	C-G: 94868		COMP: 9/22/1984	
R&LU: 28668	2354 31	1996 28	2169 31	2631 30	2584 30	2560 30	2598 31	2608 31	2528 30	1071 14	2743 30	2639 31	28481
Spacing: S2	5115	4290	4275	4932	5050	4950	5115	5115	4950	2233	5888	6328	58241
	459	414	459	444	459	444	459	459	120	84	180	186	4167

Pool Totals: Oil	4313	3564	3876	4003	4602	4384	4617	4693	4527	3241	4952	4829	51601
Wells: 6 Wtr	21700	17830	20790	17512	21480	19470	20410	21050	20663	20306	24985	24485	250681
Gas	1662	1452	1662	1495	1662	1559	1630	1646	1140	580	644	682	15814

SOUTH LANDA - MADISON

BOTTINEAU

CARDINAL & GREAT AMERICAN EXPLORATION

ALFRED MARTINSON 1			NWNE 3-162-79		F#: 2104	SOW: PNA	C-O: 213		C-W: 1260	C-G: 0		COMP: 3/12/1959	
--------------------	--	--	---------------	--	----------	----------	----------	--	-----------	--------	--	-----------------	--

NATIONAL ASSOCIATED PETROLEUM CO.

SARAH G. NEWHOUSE 1			NESE 3-162-79		F#: 288	SOW: PNA	C-O: 22		C-W: 0	C-G: 0		COMP: 8/11/1953	
---------------------	--	--	---------------	--	---------	----------	---------	--	--------	--------	--	-----------------	--

SOUTH LANDA - MADISON UNIT

BALLANTYNE OIL

FORDE 1			SWSW 2-162-79		F#: 5466	SOW: PNA	C-O: 24309		C-W: 17768	C-G: 0		COMP: 7/21/1974	
FORDE 2			NWSW 2-162-79		F#: 5501	SOW: AL	C-O: 150724		C-W: 137097	C-G: 0		COMP: 10/7/1974	
R&LU: 2543	139 18	224 28	239 31	225 30	257 31	211 30	217 31	213 31	225 30	235 31	206 30	266 31	2657
Spacing: U	1800	2016	2232	2610	2232	2160	2230	2210	2125	2195	2165	2230	26205
	0	0	0	0	0	0	0	0	0	0	0	0	0

NEWHOUSE 1-3			SENE 3-162-79		F#: 8018	SOW: AL	C-O: 74480		C-W: 51139	C-G: 0		COMP: 4/7/1981	
R&LU: 3127	293 31	266 28	249 31	240 30	275 31	250 30	257 31	253 28	266 30	279 31	244 30	314 31	3186
Spacing: U	605	545	603	583	592	573	591	587	624	640	620	640	7203
	0	0	0	0	0	0	0	0	0	0	0	0	0

NEWHOUSE 2R			NESE 3-162-79		F#: 13488	SOW: WI	C-O: 695		C-W: 5839	C-G: 0		COMP: 3/3/1993	
-------------	--	--	---------------	--	-----------	---------	----------	--	-----------	--------	--	----------------	--

Operator-Lease	Jan	Feb	Mar	Apr	May	Jun	Jul	Aug	Sep	Oct	Nov	Dec	2002 Total
FORDE 1R			SWSW 2-162-79		F#: 14641	SOW: AL	C-O: 8718	C-W: 45409	C-G: 0	COMP: 6/16/1997			
R&LU: 2432	220 31	210 28	223 31	210 30	202 31	198 30	204 31	199 31	211 30	221 31	193 30	248 31	2539
Spacing: U	600	504	558	540	558	518	534	530	510	527	540	551	6470
	0	0	0	0	0	0	0	0	0	0	0	0	0
Unit Totals: Oil	652	700	711	675	734	659	678	665	702	735	643	828	8382
Wells: 5 Wtr	3005	3065	3393	3733	3382	3251	3355	3327	3259	3362	3325	3421	39878
Gas	0	0	0	0	0	0	0	0	0	0	0	0	0
Pool Totals: Oil	652	700	711	675	734	659	678	665	702	735	643	828	8382
Wells: 7 Wtr	3005	3065	3393	3733	3382	3251	3355	3327	3259	3362	3325	3421	39878
Gas	0	0	0	0	0	0	0	0	0	0	0	0	0

SOUTH LONE TREE - MADISON

WARD

DEPCO, INC. & TEXAS PACIFIC OIL CO.

FELT 1			SESE 24-155-86		F#: 4925	SOW: PNA	C-O: 46254	C-W: 166554	C-G: 0	COMP: 7/21/1970			
EAGLE OPERATING, INC.													
KINSELLA 1			NENW 24-155-86		F#: 4950	SOW: PNA	C-O: 300706	C-W: 1994709	C-G: 0	COMP: 10/10/1970			
JOHN B. HAWLEY, JR. TRUST #1													
MANN 1			SENE 13-155-86		F#: 5057	SOW: PNA	C-O: 90512	C-W: 185830	C-G: 0	COMP: 7/13/1971			
MANN 2			NESW 13-155-86		F#: 5074	SOW: PNA	C-O: 29311	C-W: 155679	C-G: 0	COMP: 8/5/1971			
FJELDAHL 2			NENE 25-155-86		F#: 5095	SOW: PNA	C-O: 179	C-W: 7040	C-G: 0	COMP: 9/30/1971			
KISSINGER PETROLEUM CORP.													
NESHAM 15-19			SWSE 19-155-85		F#: 6006	SOW: PNA	C-O: 477	C-W: 4638	C-G: 0	COMP: 2/24/1977			
NEXEN OIL AND GAS U.S.A. INC.													
ST. PAUL 1			SENE 24-155-86		F#: 4961	SOW: PNA	C-O: 289575	C-W: 1081511	C-G: 0	COMP: 9/17/1970			
FELT "A" 1			NWNW 30-155-85		F#: 4978	SOW: AL	C-O: 243031	C-W: 1103487	C-G: 0	COMP: 11/13/1970			
R&LU: 1929	121 31	181 28	186 31	171 30	161 28	178 30	171 31	174 31	164 30	168 31	167 30	175 31	2017
Spacing: NW	2872	3265	3454	3307	3103	3144	3201	3176	2985	3114	3192	3054	37867
	0	0	0	0	0	0	0	0	0	0	0	0	0
PEARSON 1			NWSW 19-155-85		F#: 5020	SOW: AL	C-O: 183464	C-W: 1424562	C-G: 0	COMP: 2/9/1971			
R&LU: 1827	164 29	148 28	169 31	155 30	135 28	173 30	153 31	148 31	151 30	157 31	153 30	151 31	1857
Spacing: SW	5169	4832	5584	5510	5213	5325	5497	5586	5099	5580	5432	5627	64454
	0	0	0	0	0	0	0	0	0	0	0	0	0
WICKHAM 1			SWSE 13-155-86		F#: 5025	SOW: PNA	C-O: 211715	C-W: 1347959	C-G: 0	COMP: 3/11/1971			
R&LU: 0	0 0	0 0	0 0	0 0	0 0	0 0	0 0	0 0	0 0	0 0	0 0	0 0	0
Spacing: SE	0	0	0	0	0	0	0	0	0	0	0	0	0
	0	0	0	0	0	0	0	0	0	0	0	0	0

NORTHERN PUMP CO.

REISHUS 1			SWNE 13-155-86		F#: 5075	SOW: PNA	C-O: 51784	C-W: 267909	C-G: 0	COMP: 9/15/1971			
Pool Totals: Oil	285	329	355	326	296	351	324	322	315	325	320	326	3874
Wells: 11 Wtr	8041	8097	9038	8817	8316	8469	8698	8762	8084	8694	8624	8681	102321
Gas	0	0	0	0	0	0	0	0	0	0	0	0	0

SOUTH MCGREGOR - RATCLIFFE

WILLIAMS

APEX ENERGY, L.L.C.

NELSON 1-20H			SESE 20-158-95		F#: 14907	SOW: AL	C-O: 4967	C-W: 8109	C-G: 11163	COMP: 11/20/1999			
R&LU: 971	65 24	0 0	46 7	40 9	63 10	28 7	33 8	149 20	91 19	100 17	80 17	109 20	804
Spacing: SEC	49	0	7	24	21	23	15	102	103	84	91	117	636
	360	0	105	135	150	105	120	300	285	255	255	300	2370

SOUTH PLEASANT - MADISON

RENVILLE

CHESAPEAKE OPERATING, INC.

WATNE "31" 1			NWSE 31-163-86		F#: 13992	SOW: PNA	C-O: 1998	C-W: 25929	C-G: 0	COMP: 2/25/1996			
SOUTH RED WING - MADISON													
MILESTONE PETROLEUM, INC.													

MCKENZIE

BURLINGTON NORTHERN	14-35		SWSW 35-148-101		F#: 10053	SOW: PNA	C-O: 871	C-W: 284	C-G: 893	COMP: 8/15/1983			
---------------------	-------	--	-----------------	--	-----------	----------	----------	----------	----------	-----------------	--	--	--

SOUTH STARBUCK - MADISON

Annual Production by Well: 422

Operator-Lease Jan Feb Mar Apr May Jun Jul Aug Sep Oct Nov Dec 2002 Total

SOUTH STARBUCK - MADISON

BOTTINEAU

GEORESOURCES, INC.

EVENSON 2-9 NENE 9-160-78 F#: 4370 SOW: PNA C-O: 12018 C-W: 553 C-G: 0 COMP: 9/27/1968

SOUTH STARBUCK - MADISON UNIT

BERTSCH BROTHERS

ANDREW BERTSCH 1 NENE 5-160-78 F#: 2654 SOW: PNA C-O: 66181 C-W: 81635 C-G: 0 COMP: 5/18/1960

CARDINAL & GREAT PLAINS & KAUFMAN

ANNA KAEDING 1 NESE 34-161-78 F#: 2292 SOW: PNA C-O: 23437 C-W: 44316 C-G: 0 COMP: 5/14/1959

WILLIS GLINZ 1 NESW 34-161-78 F#: 2301 SOW: PNA C-O: 293 C-W: 83 C-G: 0 COMP: 6/1/1959

GEORESOURCES, INC.

SSMU F-102 SWSW 35-161-78 F#: 4273 SOW: AL C-O: 41695 C-W: 6340 C-G: 0 COMP: 5/9/1970

R&LU: 1710 158 24 164 28 164 31 143 30 175 28 142 29 147 31 139 29 131 30 111 31 126 30 136 30 1736

Spacing: U 131 81 93 90 126 103 109 91 91 94 141 145 1295

0 0 0 0 0 0 0 0 0 0 0 0 0

SSMU E-102 SESE 34-161-78 F#: 6033 SOW: AL C-O: 61691 C-W: 10456 C-G: 0 COMP: 1/22/1977

R&LU: 2022 263 20 274 28 244 31 226 30 176 20 172 30 85 17 0 0 60 5 231 31 169 30 119 30 2019

Spacing: U 73 113 124 120 73 78 40 0 27 122 78 115 963

0 0 0 0 0 0 0 0 0 0 0 0 0

SSMU E-101X NESE 34-161-78 F#: 15210 SOW: AL C-O: 792 C-W: 2452 C-G: 0 COMP: 2/14/2002

R&LU: 757 81 17 69 20 47 30 50 23 60 28 84 31 89 29 66 29 74 31 70 30 102 30 792

Spacing: U 376 380 321 197 176 177 208 172 159 156 130 2452

0 0 0 0 0 0 0 0 0 0 0 0

SSMU E-103X NENE 5-160-78 F#: 15212 SOW: AL C-O: 1219 C-W: 2317 C-G: 0 COMP: 3/2/2002

R&LU: 1181 268 31 127 30 125 30 105 26 98 31 92 30 100 29 104 31 98 30 102 30 1219

Spacing: U 476 200 253 242 266 221 207 182 125 145 2317

0 0 0 0 0 0 0 0 0 0 0 0

Unit Totals: Oil 421 519 745 543 526 479 414 320 357 520 463 459 5766

Wells: 7 Wtr 204 570 1073 731 649 599 592 520 497 557 500 535 7027

Gas 0 0 0 0 0 0 0 0 0 0 0 0 0

Pool Totals: Oil 421 519 745 543 526 479 414 320 357 520 463 459 5766

Wells: 8 Wtr 204 570 1073 731 649 599 592 520 497 557 500 535 7027

Gas 0 0 0 0 0 0 0 0 0 0 0 0 0

SOUTH STARBUCK - SPEARFISH

BOTTINEAU

EAGLE OPERATING, INC.

KAEDING 1 NENE 8-160-78 F#: 4453 SOW: SI C-O: 24300 C-W: 42860 C-G: 0 COMP: 8/30/1968

R&LU: 0 0 0 0 0 0 0 0 21 31 7 31 4 13 0 0 0 0 0 0 0 0 32

Spacing: NENE 0 0 0 0 0 0 1235 775 325 0 0 0 2335

0 0 0 0 0 0 0 0 0 0 0 0 0

TURTLE MOUNTAIN GAS & OIL, INC.

M. SOLBERG 1 SWNE 9-160-78 F#: 4141 SOW: TA C-O: 42001 C-W: 8923 C-G: 0 COMP: 10/1/1966

BRANDT GOODMAN 1-9 SENW 9-160-78 F#: 11779 SOW: AL C-O: 44140 C-W: 3406 C-G: 0 COMP: 11/16/1985

R&LU: 1148 90 31 87 28 99 31 93 30 91 30 90 30 99 31 100 31 85 21 76 27 123 30 90 25 1123

Spacing: SENW 0 0 0 0 0 0 0 0 0 0 0 0 0

0 0 0 0 0 0 0 0 0 0 0 0 0

BRANDT/NERMOE 2-9 NENE 9-160-78 F#: 11988 SOW: F C-O: 45306 C-W: 5237 C-G: 0 COMP: 9/24/1986

R&LU: 1914 150 31 146 28 163 31 154 25 151 21 150 30 165 31 167 31 142 24 126 27 205 30 150 25 1869

Spacing: NENW 0 0 0 0 0 0 0 0 0 0 0 0 0

0 0 0 0 0 0 0 0 0 0 0 0 0

GOODMAN 3-9 NWNW 9-160-78 F#: 12154 SOW: AL C-O: 79207 C-W: 18282 C-G: 0 COMP: 10/21/1987

R&LU: 2297 180 31 174 28 196 31 185 30 181 30 179 30 197 31 200 31 171 25 152 27 246 23 180 27 2241

Spacing: NWNW 295 302 334 300 290 385 444 435 370 634 617 331 4737

0 0 0 0 0 0 0 0 0 0 0 0 0

Operator-Lease	Jan	Feb	Mar	Apr	May	Jun	Jul	Aug	Sep	Oct	Nov	Dec	2002 Total
NERMOE 1-4			SESE 4-160-78		F#: 13565	SOW: SI	C-O: 6635	C-W: 22847	C-G: 0	COMP: 10/6/1993			
R&LU: 0	0 0	0 0	0 0	0 0	0 0	0 0	0 0	0 0	0 0	2 22	0 0	0 0	2
Spacing: SESE	0	0	0	0	0	0	0	0	0	0	0	0	0
	0	0	0	0	0	0	0	0	0	0	0	0	0
SOLBERG 2-9			NWNE 9-160-78		F#: 14510	SOW: AL	C-O: 11908	C-W: 0	C-G: 0	COMP: 12/25/1996			
R&LU: 2297	179 31	174 28	196 31	185 30	181 30	179 30	197 31	200 31	170 23	151 27	247 30	180 26	2239
Spacing: NWNE	0	0	0	0	0	0	0	0	0	0	0	0	0
	0	0	0	0	0	0	0	0	0	0	0	0	0
Pool Totals: Oil	599	581	654	617	604	598	679	674	572	507	821	600	7506
Wells: 7 Wtr	295	302	334	300	290	385	1679	1210	695	634	617	331	7072
Gas	0	0	0	0	0	0	0	0	0	0	0	0	0

**SOUTH TOBACCO GARDEN - DUPEROW
TEXACO INC.**

MCKENZIE

JOHN FELLAND 1			SESW 22-150-99		F#: 8401	SOW: PNA	C-O: 129	C-W: 0	C-G: 129	COMP: 10/1/1986			
SOUTH TOBACCO GARDEN - RED RIVER DUCE OIL LTD.													

MCKENZIE

FELLAND "A" 1			SESW 15-150-99		F#: 7873	SOW: DRY	C-O: 287	C-W: 4635	C-G: 25823	COMP: 9/15/1995			
SOUTH WESTHOPE - MADISON BALLANTYNE OIL													

BOTTINEAU

MARTIN 1			SWSE 2-162-80		F#: 10219	SOW: AL	C-O: 33285	C-W: 113061	C-G: 0	COMP: 8/11/1983			
R&LU: 1136	142 31	70 28	12 10	100 30	101 31	102 30	101 31	107 31	99 30	105 31	108 30	114 31	1161
Spacing: SWSE	476	479	536	645	739	416	528	509	507	675	493	462	6465
	0	0	0	0	0	0	0	0	0	0	0	0	0

WARD-WILLISTON CO.

E. WITTEMAN 1-22			SESW 22-162-80		F#: 5997	SOW: PNA	C-O: 21671	C-W: 511604	C-G: 5020	COMP: 11/20/1976			
WARD-WILLISTON COMPANY													

L. B. WILLIAMS 1			NWNE 27-162-80		F#: 5922	SOW: TA	C-O: 23602	C-W: 504120	C-G: 7330	COMP: 8/3/1976			
R&LU: 0	0 0	0 0	0 0	0 0	0 0								0
Spacing: NWNE	0	0	0	0	0								0
	0	0	0	0	0								0

Pool Totals: Oil	142	70	12	100	101	102	101	107	99	105	108	114	1161
Wells: 3 Wtr	476	479	536	645	739	416	528	509	507	675	493	462	6465
Gas	0	0	0	0	0	0	0	0	0	0	0	0	0

**SOUTH WESTHOPE - SPEARFISH/CHARLES
AMERADA HESS CORPORATION**

BOTTINEAU

WARNER 1			SWNE 27-162-80		F#: 2434	SOW: PNA	C-O: 959	C-W: 7011	C-G: 0	COMP: 9/9/1959			
BALLANTYNE OIL													
MOORE-JENSEN SWD 1			SWSW 15-162-80		F#: 2455	SOW: PNA	C-O: 55252	C-W: 14673	C-G: 0	COMP: 9/14/1959			
MOORE-JENSEN 1-R			SESW 15-162-80		F#: 5478	SOW: AL	C-O: 101369	C-W: 144879	C-G: 0	COMP: 12/25/1974			
R&LU: 3611	334 31	200 28	292 31	276 30	247 31	299 30	310 31	309 31	270 30	318 31	288 30	252 31	3395
Spacing: SSW	234	194	225	217	202	208	255	332	319	329	317	450	3282
	0	0	0	0	0	0	0	0	0	0	0	0	0
CLARK 1-R			NWNW 14-162-80		F#: 5479	SOW: AL	C-O: 56356	C-W: 9400	C-G: 0	COMP: 5/17/1975			
R&LU: 1148	77 31	147 28	90 31	155 30	71 31	59 30	149 27	91 31	64 30	161 31	68 30	157 31	1289
Spacing: WNW	30	63	62	0	58	62	50	62	63	60	68	0	578
	0	0	0	0	0	0	0	0	0	0	0	0	0
MOORE-JENSEN 2-R			NWSW 15-162-80		F#: 5480	SOW: AL	C-O: 51232	C-W: 781165	C-G: 0	COMP: 1/9/1975			
R&LU: 901	83 31	50 28	73 30	68 30	62 31	74 30	78 31	77 31	68 28	80 31	72 30	62 31	847
Spacing: NSW	1930	1769	1935	1916	1403	1802	2197	2532	2223	2285	1982	2122	24096
	0	0	0	0	0	0	0	0	0	0	0	0	0

Operator-Lease	Jan	Feb	Mar	Apr	May	Jun	Jul	Aug	Sep	Oct	Nov	Dec	2002 Total												
BEARTOOTH OIL & GAS COMPANY																									
SOUTH WESTHOPE 42-3H			SWNW 3-162-80	F#: 14798	SOW: AL	C-O: 9674	C-W: 3431	C-G: 0	COMP: 7/4/1998																
R&LU: 1979	176	28	126	26	193	30	167	30	147	31	181	30	167	31	145	31	169	30	166	31	145	30	162	28	1944
Spacing: N2	36	37	10	22	42	13	21	53	11	21	35	22	323												
	0	0	0	0	0	0	0	0	0	0	0	0	0												
MOUM 1			NWNE 29-162-79	F#: 14910	SOW: SI	C-O: 8784	C-W: 212193	C-G: 0	COMP: 11/13/1999																
R&LU: 1512	0	0	0	0	0	0	0	0	48	16	387	31	418	30	399	31	291	30	0	0	1543				
Spacing: NNE	0	0	0	0	0	0	7563	14433	13051	13116	9680	0	57843												
	0	0	0	0	0	0	0	0	0	0	0	0	0												
CARDINAL PETROLEUM CO.																									
RUSSELL R. SMITH 1			SWSW 14-162-80	F#: 1324	SOW: PNA	C-O: 15024	C-W: 17100	C-G: 0	COMP: 12/27/1956																
OSCAR & SELMER KROGEN 1			SWSE 18-162-79	F#: 2822	SOW: PNA	C-O: 2201	C-W: 8	C-G: 0	COMP: 1/20/1961																
PINTAIL-GOVERNMENT 13-17			SWSW 17-162-79	F#: 3845	SOW: PNA	C-O: 13917	C-W: 39433	C-G: 0	COMP: 9/2/1965																
CONOCO INC.																									
UCLI-WITTEMAN "A" 2			NENE 25-162-80	F#: 2069	SOW: PNA	C-O: 207861	C-W: 32914	C-G: 1713	COMP: 11/23/1958																
STRATTON "B" 1			NENE 36-162-80	F#: 2547	SOW: PNA	C-O: 208988	C-W: 402335	C-G: 321	COMP: 1/16/1960																
I. J. WILHITE																									
WILLIAM STRATTON 2			SWNW 36-162-80	F#: 3061	SOW: PNA	C-O: 1566	C-W: 11765	C-G: 0	COMP: 1/15/1962																
REGINALD HENRY 3			SESW 25-162-80	F#: 3234	SOW: PNA	C-O: 6074	C-W: 29033	C-G: 0	COMP: 9/25/1962																
ALFRED S. HAGEN 1			NESW 18-162-79	F#: 4087	SOW: PNA	C-O: 75	C-W: 995	C-G: 0	COMP: 6/11/1966																
I. J. WILHITE & STAR DRILLING, INC.																									
GLADYS FORCE 1			SWNW 3-162-80	F#: 5306	SOW: PNA	C-O: 353	C-W: 277	C-G: 0	COMP: 8/14/1973																
LUBAR OIL CO.																									
P. M. KING 1			NENW 23-162-80	F#: 1475	SOW: PNA	C-O: 333291	C-W: 15917	C-G: 0	COMP: 7/10/1957																
P. M. KING 3			SWNE 23-162-80	F#: 1548	SOW: PNA	C-O: 8523	C-W: 187	C-G: 0	COMP: 10/5/1957																
ED WITTEMAN 1-B			NENE 22-162-80	F#: 1818	SOW: PNA	C-O: 162574	C-W: 53090	C-G: 0	COMP: 5/7/1958																
P. M. KING 4			NESE 23-162-80	F#: 1965	SOW: PNA	C-O: 128166	C-W: 2632	C-G: 0	COMP: 9/16/1958																
JENSEN 1-A			SWNW 24-162-80	F#: 1975	SOW: PNA	C-O: 94630	C-W: 0	C-G: 0	COMP: 8/30/1958																
EDWARD JENSEN 2			SWSW 11-162-80	F#: 2416	SOW: PNA	C-O: 119352	C-W: 154	C-G: 0	COMP: 8/5/1959																
MUREX PETROLEUM CORPORATION																									
P. M. KING 2			NENE 23-162-80	F#: 1547	SOW: AL	C-O: 92674	C-W: 17664	C-G: 0	COMP: 2/13/1960																
R&LU: 428	32	29	33	28	37	31	50	27	67	29	6	22	35	28	36	31	30	30	77	29	0	6	31	31	434
Spacing: ENE	64	66	73	59	37	90	77	69	61	44	91	73	804												
	0	0	0	0	0	0	0	0	0	0	0	0	0												
GEORGE WRIGHT 1			SWNW 23-162-80	F#: 1615	SOW: AL	C-O: 159007	C-W: 87059	C-G: 0	COMP: 1/22/1958																
R&LU: 1952	116	22	116	23	120	21	170	30	143	27	169	30	166	31	174	31	162	30	167	31	157	30	175	31	1835
Spacing: WNW	631	554	120	696	719	558	467	457	443	457	444	429	5975												
	0	0	0	0	0	0	0	0	0	0	0	0	0												
EDWARD JENSEN 1			NESW 11-162-80	F#: 1841	SOW: PNA	C-O: 230352	C-W: 28071	C-G: 0	COMP: 5/20/1958																
AXEL HOUMANN 2			SWNE 15-162-80	F#: 2080	SOW: AL	C-O: 196231	C-W: 27821	C-G: 0	COMP: 12/15/1958																
R&LU: 1379	90	27	129	28	77	17	111	24	167	31	114	25	7	31	61	29	69	27	55	27	97	30	137	28	1114
Spacing: WNE	186	121	85	123	122	138	167	83	109	216	178	129	1657												
	0	0	0	0	0	0	0	0	0	0	0	0	0												
ALMON LEE 2			SWNE 11-162-80	F#: 2880	SOW: AL	C-O: 82894	C-W: 121981	C-G: 0	COMP: 4/20/1961																
R&LU: 1462	140	31	115	28	135	31	127	30	128	25	91	11	153	31	147	31	137	30	116	31	137	30	142	31	1568
Spacing: WNE	465	420	424	400	420	266	483	491	456	436	410	437	5108												
	0	0	0	0	0	0	0	0	0	0	0	0	0												
BERTHA BRYCE ESTATE 1			SWNE 10-162-80	F#: 2898	SOW: AL	C-O: 165667	C-W: 39387	C-G: 0	COMP: 5/17/1961																
R&LU: 2365	243	31	202	28	227	31	210	30	217	31	201	30	195	26	208	31	196	30	200	31	178	30	196	31	2473
Spacing: WNE	205	140	267	255	225	166	250	244	150	129	100	119	2250												
	0	0	0	0	0	0	0	0	0	0	0	0	0												

Operator-Lease	Jan	Feb	Mar	Apr	May	Jun	Jul	Aug	Sep	Oct	Nov	Dec	2002 Total
OVRID 1-11			NENE 11-162-80	F#: 5038	SOW: AL	C-O: 50517	C-W: 303762	C-G: 0	COMP: 4/7/1971				
R&LU: 1485	183 31	112 22	180 31	117 23	162 24	0 0	0 0	32 10	296 29	181 31	212 29	177 25	1652
Spacing: ENE	1288	924	1562	1486	1263	0	0	420	1218	280	327	295	9063
	0	0	0	0	0	0	0	0	0	0	0	0	0
HERMAN HAUGEN	1		SWSE 3-162-80	F#: 6293	SOW: AL	C-O: 16683	C-W: 3865	C-G: 0	COMP: 9/9/1977				
R&LU: 214	20 13	23 12	22 12	42 20	44 25	32 14	15 10	13 10	37 15	28 19	19 14	48 13	343
Spacing: WSE	7	6	6	1279	26	1315	5	10	8	9	20	0	2691
	0	0	0	0	0	0	0	0	0	0	0	0	0
JENSEN 1-A-R			SWNW 24-162-80	F#: 8506	SOW: AL	C-O: 165372	C-W: 32882	C-G: 0	COMP: 1/25/1972				
R&LU: 3442	269 31	239 28	297 31	276 30	286 31	278 30	274 31	286 31	277 30	307 31	263 30	287 31	3339
Spacing: WNW	163	170	192	177	180	173	205	173	251	177	173	194	2228
	0	0	0	0	0	0	0	0	0	0	0	0	0
P. M. KING ESTATE	1-A-R		NENW 23-162-80	F#: 10124	SOW: AL	C-O: 134013	C-W: 81395	C-G: 0	COMP: 4/22/1983				
R&LU: 4981	338 21	369 25	406 31	405 30	407 31	407 30	420 31	421 31	402 30	406 31	390 25	440 31	4811
Spacing: ENW	376	457	478	458	458	460	458	464	451	464	468	489	5481
	0	0	0	0	0	0	0	0	0	0	0	0	0
EDWARD JENSEN	1R		NESW 11-162-80	F#: 15096	SOW: AL	C-O: 2119	C-W: 10483	C-G: 0	COMP: 4/6/2001				
R&LU: 1213	113 31	79 21	96 13	99 27	0 0	173 30	121 31	128 31	125 30	126 31	125 30	131 31	1316
Spacing: ESW	547	353	365	520	0	789	593	532	531	485	386	544	5645
	0	0	0	0	0	0	0	0	0	0	0	0	0
PHILLIPS PETROLEUM CO.													
JENSEN "C"	1		NESE 15-162-80	F#: 1795	SOW: PNA	C-O: 17237	C-W: 3607	C-G: 0	COMP: 4/24/1958				
WITTEMAN "C"	2		NENW 22-162-80	F#: 2335	SOW: PNA	C-O: 30363	C-W: 9773	C-G: 0	COMP: 6/11/1959				
HOUMANN "B"	2		SWNE 19-162-79	F#: 2808	SOW: PNA	C-O: 25735	C-W: 79	C-G: 0	COMP: 1/10/1961				
HELGERSON "A"	1		SESE 9-162-80	F#: 3326	SOW: PNA	C-O: 45439	C-W: 1548	C-G: 0	COMP: 4/24/1963				
UCLI-JACOBSON	1		SWNE 13-162-80	F#: 3684	SOW: PNA	C-O: 13642	C-W: 189	C-G: 0	COMP: 10/7/1964				
WARD-WILLISTON COMPANY													
WILLIAM STRATTON	1		NENW 36-162-80	F#: 3014	SOW: AL	C-O: 102274	C-W: 158178	C-G: 7365	COMP: 10/16/1961				
R&LU: 2786	325 31	295 28	305 31	301 30	195 31	243 30	190 31	257 31	91 10	223 31	254 30	262 30	2941
Spacing: ENW	1078	975	1075	992	1104	961	825	1015	300	1042	1115	1004	11486
	0	0	0	0	0	0	0	0	0	0	0	0	0
WILLIAM STRATTON	3		SWNE 36-162-80	F#: 3077	SOW: AL	C-O: 83128	C-W: 158591	C-G: 9180	COMP: 1/17/1962				
R&LU: 1639	144 31	121 28	148 31	195 30	132 31	171 30	128 31	153 31	51 10	157 31	173 30	81 15	1654
Spacing: WNE	1078	976	1074	992	1103	960	825	1015	300	1042	1116	1003	11484
	0	0	0	0	0	0	0	0	0	0	0	0	0
WESTPORT OIL & GAS CO., LP													
HOUMANN SWD	D01		NENE 16-162-80	F#: 2925	SOW: PNA	C-O: 8514	C-W: 3871	C-G: 0	COMP: 6/14/1961				
WESTPORT OIL & GAS COMPANY, L.P.													
KING "G"	1A		SWSW 24-162-80	F#: 1819	SOW: AL	C-O: 271062	C-W: 173227	C-G: 5420	COMP: 5/2/1958				
R&LU: 1923	200 31	167 28	182 31	156 26	111 18	166 30	171 31	178 31	171 30	186 31	139 28	178 31	2005
Spacing: WSW	713	644	713	690	414	660	682	682	660	682	616	682	7838
	31	28	31	26	18	30	31	31	30	31	28	31	346
JENSEN "C"	1A		SWSE 15-162-80	F#: 1929	SOW: AL	C-O: 216989	C-W: 49903	C-G: 4656	COMP: 7/29/1958				
R&LU: 1915	153 31	167 28	173 31	158 30	175 31	117 29	167 31	165 31	159 30	166 31	182 30	163 31	1945
Spacing: WSE	186	168	186	180	186	168	186	186	180	186	180	186	2178
	31	28	31	30	31	29	31	31	30	31	30	31	364
CROAK "A"	1		NENW 25-162-80	F#: 1954	SOW: AL	C-O: 454112	C-W: 904228	C-G: 5640	COMP: 8/9/1958				
R&LU: 6394	595 31	502 28	530 31	517 30	532 31	491 30	462 31	437 31	437 23	646 31	604 30	609 31	6362
Spacing: ENW	2232	2016	2232	2160	2232	2160	2232	2232	1680	2232	2160	2232	25800
	31	28	31	30	31	30	31	31	23	31	30	31	358

Operator-Lease	Jan	Feb	Mar	Apr	May	Jun	Jul	Aug	Sep	Oct	Nov	Dec	2002 Total
WITTEMAN "A" 1D			SWSE 24-162-80	F#: 2027	SOW: AL	C-O: 162109	C-W: 145736	C-G: 2981	COMP: 10/12/1958				
R&LU: 848	102 31	82 28	75 31	76 30	77 31	68 30	75 31	75 31	62 30	57 31	66 30	68 31	883
Spacing: WSE	775	700	775	750	713	690	713	713	690	713	690	713	8635
	31	28	31	30	31	30	31	31	30	31	30	31	365
HAUGEN "A" 1			SWNW 10-162-80	F#: 2758	SOW: AL	C-O: 556117	C-W: 1169083	C-G: 47641	COMP: 11/29/1960				
R&LU: 6655	583 31	526 28	549 31	465 30	586 31	548 30	565 31	562 31	547 30	562 30	565 30	595 31	6653
Spacing: WNW	3038	2744	3038	2940	2981	2885	2923	2923	2825	2916	2829	2923	34965
	337	304	337	326	337	326	337	337	326	326	326	337	3956
JENSEN "B" 1			NESE 13-162-80	F#: 2769	SOW: AL	C-O: 179271	C-W: 176664	C-G: 5352	COMP: 10/26/1960				
R&LU: 1584	154 31	137 28	150 31	141 30	143 31	133 30	140 31	145 31	147 30	149 31	120 28	153 31	1712
Spacing: NSE	434	392	434	420	465	450	465	465	450	465	420	465	5325
	31	28	31	30	31	30	31	31	30	31	28	31	363
HOUMANN "C" 4			NESW 10-162-80	F#: 2833	SOW: PNA	C-O: 233373	C-W: 217075	C-G: 1685	COMP: 2/13/1961				
THOMPSON "M" 1			SWSW 3-162-80	F#: 2851	SOW: AL	C-O: 177810	C-W: 18726	C-G: 4772	COMP: 3/7/1961				
R&LU: 1010	89 31	96 28	105 31	77 30	94 31	97 30	210 31	90 31	93 30	96 31	93 30	96 31	1236
Spacing: WSW	31	28	31	30	31	30	31	31	30	31	30	31	365
	31	28	31	30	31	30	31	31	30	31	30	31	365
HOUMANN "C" 5			SWSW 10-162-80	F#: 2868	SOW: AL	C-O: 427081	C-W: 1034274	C-G: 5872	COMP: 4/7/1961				
R&LU: 4851	394 31	365 28	419 31	410 30	422 31	407 30	419 31	417 31	384 30	413 31	366 30	412 31	4828
Spacing: WSW	3751	3388	3751	3702	3826	3630	3826	3826	3697	3826	3702	3826	44751
	31	28	31	30	31	30	31	31	30	31	30	31	365
HOUMANN "C" 6			NENW 15-162-80	F#: 2876	SOW: AL	C-O: 496191	C-W: 282303	C-G: 6219	COMP: 4/16/1961				
R&LU: 8921	731 31	677 28	777 31	763 30	784 31	737 29	778 31	775 31	666 28	767 31	679 30	766 31	8900
Spacing: ENW	930	840	930	918	948	877	948	948	855	948	918	948	11008
	31	28	31	30	31	29	31	31	28	31	30	31	362
FEDERAL-HOUMANN "A" 1			SWNW 15-162-80	F#: 2919	SOW: AL	C-O: 338636	C-W: 589571	C-G: 1668	COMP: 6/9/1961				
R&LU: 1618	154 31	158 28	160 31	123 30	150 31	144 30	133 31	137 31	130 30	103 31	105 30	78 30	1575
Spacing: WNW	1333	1204	1333	1290	1488	1440	1488	1488	1440	1448	1440	1488	16880
	0	0	0	0	0	0	0	0	0	0	0	0	0
HAUGEN "A" 3			SENW 10-162-80	F#: 3047	SOW: AL	C-O: 194659	C-W: 190213	C-G: 5762	COMP: 3/17/1962				
R&LU: 2663	234 31	209 28	220 31	186 30	235 31	219 30	226 31	225 31	211 29	232 31	227 30	238 31	2662
Spacing: ENW	248	224	248	240	243	235	239	239	223	246	231	239	2855
	31	28	31	30	31	30	31	31	29	31	30	31	364
HAUGEN "AC" 1			SESE 4-162-80	F#: 3325	SOW: PNA	C-O: 80934	C-W: 49505	C-G: 976	COMP: 4/24/1963				
UCLI JACOBSEN 1R			SENE 13-162-80	F#: 8526	SOW: AL	C-O: 68857	C-W: 4499	C-G: 3866	COMP: 1/20/1973				
R&LU: 569	57 31	62 28	18 31	59 30	52 31	43 18	61 31	69 31	64 30	18 31	38 30	62 31	603
Spacing: ENE	31	28	31	30	31	18	31	31	30	31	30	31	353
	31	28	31	30	31	18	31	31	30	31	30	31	353
SOUTH WESTHOPE - SPEARFISH/CHARLES UNIT													
AMERADA HESS CORPORATION													
SWSCU 25-32			SWNE 25-162-80	F#: 2049	SOW: WI	C-O: 296876	C-W: 627082	C-G: 1174	COMP: 10/16/1958				
SWSCU 30-12			SWNW 30-162-79	F#: 2111	SOW: AL	C-O: 359914	C-W: 149161	C-G: 14659	COMP: 2/19/1959				
R&LU: 10303	904 31	852 28	962 31	913 30	894 31	874 30	862 31	831 31	742 30	855 31	809 30	813 31	10311
Spacing: U	1227	1085	1226	1148	1148	1135	1179	1209	931	918	858	1096	13160
	43	37	43	43	38	32	44	23	23	25	27	28	406
SWSCU 25-43			NESE 25-162-80	F#: 2180	SOW: AL	C-O: 321283	C-W: 664730	C-G: 3202	COMP: 3/1/1959				
R&LU: 4877	462 31	353 26	462 31	439 30	433 31	387 30	425 31	444 31	395 30	303 31	312 25	474 31	4889
Spacing: U	2084	1683	2124	2008	2017	1932	2017	2151	1686	1992	1660	2006	23360
	5	16	19	21	18	14	11	12	13	11	9	13	162
SWSCU 30-14			SWSW 30-162-79	F#: 2223	SOW: WI	C-O: 244685	C-W: 448206	C-G: 2845	COMP: 4/1/1959				
SWSCU 20-14			SWSW 20-162-79	F#: 2709	SOW: WI	C-O: 435875	C-W: 43009	C-G: 5504	COMP: 8/4/1960				

Operator-Lease	Jan	Feb	Mar	Apr	May	Jun	Jul	Aug	Sep	Oct	Nov	Dec	2002 Total
SWSCU 30-41			NENE 30-162-79	F#: 2740	SOW: AL	C-O: 639259	C-W: 241080	C-G: 11571	COMP: 9/5/1960				
R&LU: 11531	1020	740	1128	1139	1314	1237	1225	629	385	612	899	1225	11553
Spacing: U	2742	1938	2961	3299	3802	3677	3708	1942	1088	6675	8420	12296	52548
	94	73	99	115	130	148	129	127	99	70	96	118	1298
SWSCU 19-34			SWSE 19-162-79	F#: 2760	SOW: AL	C-O: 1055451	C-W: 143453	C-G: 12330	COMP: 10/11/1960				
R&LU: 17324	1668	1446	1709	1572	1470	1389	1380	1402	1217	1401	1327	1353	17334
Spacing: U	2187	1930	2289	2120	2197	2149	2177	2170	1892	1980	1924	2375	25390
	155	142	151	158	143	116	100	152	136	154	146	138	1691
SWSCU 30-21			NENW 30-162-79	F#: 2774	SOW: AL	C-O: 710191	C-W: 213087	C-G: 25761	COMP: 10/22/1960				
R&LU: 13646	1157	1029	1187	1116	1113	1068	1018	1098	1154	1230	1241	1253	13664
Spacing: U	1980	1716	1950	1787	1853	1889	1790	1996	1936	1853	1875	2103	22728
	49	46	51	45	46	44	37	32	43	49	51	47	540
SWSCU 20-12			SWNW 20-162-79	F#: 2799	SOW: AL	C-O: 280395	C-W: 256592	C-G: 4745	COMP: 12/16/1960				
R&LU: 6177	547	471	543	495	521	549	560	551	451	517	480	499	6184
Spacing: U	2099	1710	1898	1608	1778	1727	1678	1621	1291	1385	1303	1543	19641
	50	47	48	50	51	47	46	57	36	40	44	44	560
SWSCU 29-12			SWNW 29-162-79	F#: 2807	SOW: AL	C-O: 200214	C-W: 50815	C-G: 5015	COMP: 12/18/1960				
R&LU: 6979	638	586	716	622	610	555	589	523	483	633	519	507	6981
Spacing: U	102	87	76	85	67	63	73	478	353	11	57	95	1547
	59	58	63	63	61	46	37	46	59	80	41	40	653
SWSCU 19-41			NENE 19-162-79	F#: 2809	SOW: AL	C-O: 197786	C-W: 128907	C-G: 2773	COMP: 1/15/1961				
R&LU: 2516	203	185	211	202	194	248	264	160	250	208	197	197	2519
Spacing: U	913	780	878	822	839	913	929	1545	896	634	597	638	10384
	19	18	19	20	18	24	18	21	25	22	37	33	274
SWSCU 19-43			NESE 19-162-79	F#: 2814	SOW: AL	C-O: 848569	C-W: 458520	C-G: 15696	COMP: 12/27/1960				
R&LU: 12225	1080	932	1087	1171	1106	953	993	1128	946	991	885	971	12243
Spacing: U	6268	5811	6672	6378	6631	6953	6904	6684	5569	5893	5733	7081	76577
	100	92	96	54	72	85	155	83	108	112	95	104	1156
SWSCU 30-32			SWNE 30-162-79	F#: 2819	SOW: WI	C-O: 72868	C-W: 25231	C-G: 1132	COMP: 1/11/1961				
SWSCU 20-23D			NESW 20-162-79	F#: 2842	SOW: PNA	C-O: 26628	C-W: 239283	C-G: 0	COMP: 3/1/1961				
SWSCU 30-43			NESE 30-162-79	F#: 2858	SOW: AL	C-O: 369242	C-W: 114716	C-G: 15032	COMP: 3/11/1961				
R&LU: 7295	589	504	595	584	601	532	527	695	649	668	669	692	7305
Spacing: U	817	765	878	843	829	776	787	1314	1038	868	968	1128	11011
	28	10	20	27	25	22	28	57	40	25	25	27	334
SWSCU 25-34			SWSE 25-162-80	F#: 2998	SOW: TAO	C-O: 188234	C-W: 182369	C-G: 1018	COMP: 10/6/1961				
R&LU: 768	58	74	82	69	54	66	56	55	43	97	56	59	769
Spacing: U	420	359	428	395	410	410	450	479	370	376	308	339	4744
	1	2	3	3	2	3	3	2	2	4	3	3	31
SWSCU 30-23			NESW 30-162-79	F#: 4651	SOW: AL	C-O: 296307	C-W: 441377	C-G: 13939	COMP: 4/8/1969				
R&LU: 5970	440	429	356	171	428	595	569	412	565	744	617	658	5984
Spacing: U	1567	1523	1307	879	1945	2245	2275	3129	2899	4521	2817	2990	28097
	18	19	8	1	15	25	21	18	19	30	25	26	225
SWSCU 19-42			SENE 19-162-79	F#: 5364	SOW: WI	C-O: 31086	C-W: 65874	C-G: 984	COMP: 2/4/1974				
SWSCU 18-34			SWSE 18-162-79	F#: 8523	SOW: AL	C-O: 137384	C-W: 12389	C-G: 1030	COMP: 5/12/1961				
R&LU: 1780	167	155	181	170	177	137	142	75	127	132	165	155	1783
Spacing: U	75	58	67	63	66	90	99	132	73	89	61	60	933
	15	15	16	17	17	11	7	6	14	14	18	15	165
Unit Totals: Oil	8933	7756	9219	8663	8915	8590	8610	8003	7407	8391	8176	8856	101519
Wells: 19 Wtr	22481	19445	22754	21435	23582	23959	24066	24850	20022	27195	26581	33750	290120
Gas	636	575	636	617	636	617	636	636	617	636	617	636	7495
Pool Totals: Oil	15062	13260	15275	14563	14751	14258	14473	14203	13340	14953	14229	15014	173381
Wells: 74 Wtr	44501	39046	44409	44377	44502	45163	52271	60999	52727	61511	56737	54824	601067
Gas	1283	1159	1283	1239	1270	1229	1283	1283	1233	1272	1239	1283	15056

SOUTH WESTHOPE - SPEARFISH/CHARLES

Annual Production by Well: 428

Operator-Lease Jan Feb Mar Apr May Jun Jul Aug Sep Oct Nov Dec 2002 Total

SOUTHWEST AURELIA - MADISON

MOUNTRAIL, WARD

EARL SCHWARTZ CO.

LEO E. JOHNSON 1 NESW 7-157-87 F#: 3421 SOW: PNA C-O: 37949 C-W: 24606 C-G: 0 COMP: 10/2/1963

PETER JOHNSON 1 SWNW 7-157-87 F#: 3493 SOW: PNA C-O: 14576 C-W: 20049 C-G: 0 COMP: 2/27/1964

KOCH INDUSTRIES, INC.

SCHWEDE 5-9 SWNW 9-157-87 F#: 5970 SOW: PNA C-O: 5087 C-W: 6598 C-G: 0 COMP: 11/4/1976

LOWELL J. WILLIAMSON, INC.

A. O. KNUDTSON 1 NESE 7-157-87 F#: 1337 SOW: PNA C-O: 2999 C-W: 2185 C-G: 0 COMP: 2/23/1957

MUREX PETROLEUM CORPORATION

ARTHUR 1 NESE 7-157-87 F#: 10309 SOW: AL C-O: 22675 C-W: 18959 C-G: 1467 COMP: 9/19/1983

R&LU: 168 0 0 0 0 0 27 3 0 0 23 3 0 0 25 2 0 0 0 0 132 3 0 0 207

Spacing: ESE 0 0 0 9 0 9 0 6 0 0 135 0 159

0 0 0 3 0 3 0 2 0 0 48 0 56

ROBERT M. WATKINS ENGINEERING, INC.

SAMUEL WILSON 1 NESE 8-157-87 F#: 4539 SOW: PNA C-O: 760 C-W: 770 C-G: 0 COMP: 11/14/1968

Pool Totals: Oil 0 0 0 27 0 23 0 25 0 0 132 0 207

Wells: 6 Wtr 0 0 0 9 0 9 0 6 0 0 135 0 159

Gas 0 0 0 3 0 3 0 2 0 0 48 0 56

SOUTHWEST HAAS - MADISON

BOTTINEAU

AMERADA HESS CORPORATION

WALTER NELSON 1 SESE 32-163-83 F#: 3423 SOW: PNA C-O: 57626 C-W: 100628 C-G: 0 COMP: 9/26/1963

GEORESOURCES, INC.

RUFENACHT 1 NWSW 33-163-83 F#: 4151 SOW: PNA C-O: 78592 C-W: 440951 C-G: 0 COMP: 9/28/1966

ELOF G. PEARSON 1 SENE 32-163-83 F#: 5171 SOW: AL C-O: 115595 C-W: 3110206 C-G: 0 COMP: 6/29/1972

R&LU: 2175 178 31 156 28 169 31 163 30 173 31 153 30 167 31 156 28 163 30 135 26 126 24 168 31 1907

Spacing: ENE 8680 7840 8680 8400 8680 8400 8680 7840 8710 7450 6207 8799 98366

0 0 0 0 0 0 0 0 0 0 0 0 0

WALTER G. NELSON 1 NWSE 32-163-83 F#: 5327 SOW: SI C-O: 77690 C-W: 378486 C-G: 0 COMP: 11/30/1973

R&LU: 0

Spacing: WSE 0 0 0 0 0 0 0 0 0 0 0 0 0

0 0 0 0 0 0 0 0 0 0 0 0 0

WALTER G. NELSON 2 SESW 32-163-83 F#: 5409 SOW: PNA C-O: 13469 C-W: 656840 C-G: 0 COMP: 3/24/1975

Pool Totals: Oil 178 156 169 163 173 153 167 156 163 135 126 168 1907

Wells: 5 Wtr 8680 7840 8680 8400 8680 8400 8680 7840 8710 7450 6207 8799 98366

Gas 0 0 0 0 0 0 0 0 0 0 0 0 0

SOUTHWEST LANDA - MADISON

BOTTINEAU

AGATE PETROLEUM, INC.

WIBORG 1-4 NWSW 4-162-79 F#: 4782 SOW: AL C-O: 125419 C-W: 103539 C-G: 2107 COMP: 11/30/1969

R&LU: 1508 135 31 125 28 137 31 116 30 134 31 132 30 133 31 133 31 108 30 112 31 120 30 120 31 1505

Spacing: WSW 387 350 386 404 387 377 383 389 371 338 324 335 4431

54 50 55 46 54 53 53 53 43 45 48 48 602

WIBORG 2-5 SESE 5-162-79 F#: 4828 SOW: AL C-O: 42633 C-W: 64847 C-G: 2053 COMP: 9/11/1980

R&LU: 1975 166 31 152 28 167 31 153 30 172 31 167 30 169 31 169 31 138 30 181 31 179 30 182 31 1995

Spacing: ESE 387 350 385 404 387 377 383 390 372 337 324 336 4432

55 50 55 50 57 55 56 56 45 60 59 60 658

BANGS 1 SENW 4-162-79 F#: 5743 SOW: AL C-O: 63317 C-W: 277398 C-G: 4053 COMP: 3/30/1976

R&LU: 2408 226 29 258 25 193 31 192 30 218 31 206 30 224 31 253 25 166 30 267 31 160 30 158 31 2521

Spacing: ENW 1357 1087 1302 1311 1386 1352 1077 1127 1338 1242 1125 1312 15016

113 129 97 96 109 103 112 127 83 133 80 79 1261

Operator-Lease	Jan	Feb	Mar	Apr	May	Jun	Jul	Aug	Sep	Oct	Nov	Dec	2002 Total
----------------	-----	-----	-----	-----	-----	-----	-----	-----	-----	-----	-----	-----	------------

WARD-WILLISTON COMPANY

SADIE LARSON 1			NWNW 9-162-79	F#: 4917	SOW: AL	C-O: 102778	C-W: 850	C-G: 22969	COMP: 7/6/1970				
R&LU: 1946	180 31	116 28	152 31	196 30	199 31	255 30	116 31	199 31	100 20	160 31	182 30	145 31	2000
Spacing: WNW	145	153	0	0	0	0	0	0	0	0	0	0	298
	0	0	0	0	0	0	0	0	0	0	0	0	0
Pool Totals: Oil	707	651	649	657	723	760	642	754	512	720	641	605	8021
Wells: 4 Wtr	2276	1940	2073	2119	2160	2106	1843	1906	2081	1917	1773	1983	24177
Gas	222	229	207	192	220	211	221	236	171	238	187	187	2521

SOUTHWEST STARBUCK - MADISON

BOTTINEAU

ABRAXAS PETROLEUM CORP.

TENNECO 2			NWSE 11-160-79	F#: 7940	SOW: PNA	C-O: 1382	C-W: 1372	C-G: 873	COMP: 12/8/1980				
EAGLE OPERATING, INC.													
THORENSEN-HUNSKOR 2			SWNE 11-160-79	F#: 4169	SOW: AL	C-O: 85836	C-W: 41198	C-G: 0	COMP: 11/5/1966				
R&LU: 1521	131 31	114 28	117 31	117 28	126 31	113 30	121 31	135 31	123 30	89 31	147 30	128 31	1461
Spacing: WNE	165	260	355	250	315	250	275	297	150	155	150	155	2777
	0	0	0	0	0	0	0	0	0	0	0	0	0
IVAN & ALBERT CHRISTENSON 1			SWSW 32-161-78	F#: 4234	SOW: AL	C-O: 157462	C-W: 16906	C-G: 0	COMP: 6/24/1967				
R&LU: 3506	267 31	244 28	284 31	245 30	269 31	256 30	269 31	270 31	266 30	277 31	480 30	294 31	3421
Spacing: WSW	100	96	100	99	100	99	100	40	39	40	39	40	892
	0	0	0	0	0	0	0	0	0	0	0	0	0
IVAN & ALBERT CHRISTENSON 2			NESW 32-161-78	F#: 5420	SOW: AL	C-O: 92266	C-W: 14206	C-G: 0	COMP: 9/19/1974				
R&LU: 2541	230 31	210 28	237 31	225 30	237 31	222 30	217 29	246 31	217 30	224 31	5 30	231 31	2501
Spacing: ESW	100	96	100	99	160	99	98	660	39	40	39	40	1570
	0	0	0	0	0	0	0	0	0	0	0	0	0
CHRISTENSON 1-X			NENW 1-160-79	F#: 5787	SOW: AL	C-O: 37404	C-W: 128763	C-G: 0	COMP: 6/18/1976				
R&LU: 1081	50 20	103 28	112 31	109 30	108 31	106 30	108 31	91 24	63 21	68 31	152 30	108 31	1178
Spacing: ENW	435	1085	1079	1160	1041	1095	954	1001	389	574	555	574	9942
	0	0	0	0	0	0	0	0	0	0	0	0	0
BRANDT 1			SWNW 32-161-78	F#: 6180	SOW: AL	C-O: 20982	C-W: 9605	C-G: 0	COMP: 8/19/1977				
R&LU: 423	40 8	44 14	40 14	40 18	36 16	23 12	63 16	30 18	26 13	38 13	28 16	31 15	439
Spacing: WNW	8	14	14	18	16	18	196	18	13	13	16	15	359
	0	0	0	0	0	0	0	0	0	0	0	0	0
TONNESON 1			SWSE 32-161-78	F#: 10092	SOW: AL	C-O: 15820	C-W: 3773	C-G: 0	COMP: 11/25/1983				
R&LU: 691	52 9	63 13	50 14	67 20	60 15	40 9	27 17	42 18	43 10	37 19	111 14	49 15	641
Spacing: WSE	5	7	7	10	8	125	59	9	5	10	15	8	268
	0	0	0	0	0	0	0	0	0	0	0	0	0

EARL SCHWARTZ CO.

CHRISTENSON-LERVIK 1-X			NENW 1-160-79	F#: 8508	SOW: PNA	C-O: 43291	C-W: 30883	C-G: 0	COMP: 1/15/1967				
------------------------	--	--	---------------	----------	----------	------------	------------	--------	-----------------	--	--	--	--

GOFOR OIL, INC.

THORENSEN-HUNSKOR 1			NENE 11-160-79	F#: 2913	SOW: PNA	C-O: 66158	C-W: 17330	C-G: 0	COMP: 8/6/1964				
---------------------	--	--	----------------	----------	----------	------------	------------	--------	----------------	--	--	--	--

MCALESTER FUEL CO.

CHRISTENSON A-1			NENW 1-160-79	F#: 2224	SOW: PNA	C-O: 6053	C-W: 979	C-G: 0	COMP: 4/9/1959				
Pool Totals: Oil	770	778	840	803	836	760	805	814	738	733	923	841	9641
Wells: 10 Wtr	813	1558	1655	1636	1640	1686	1682	2025	635	832	814	832	15808
Gas	0	0	0	0	0	0	0	0	0	0	0	0	0

SOUTHWEST STARBUCK - SPEARFISH

BOTTINEAU

TURTLE MOUNTAIN GAS & OIL, INC.

ROPER 1			NESE 6-160-78	F#: 8308	SOW: AL	C-O: 46226	C-W: 186	C-G: 0	COMP: 6/13/1981				
R&LU: 1280	109 31	97 28	108 31	101 30	102 24	105 30	110 31	101 31	105 23	97 31	100 30	109 30	1244
Spacing: ESE*	0	0	0	0	0	0	0	0	0	0	0	0	0
	0	0	0	0	0	0	0	0	0	0	0	0	0

Operator-Lease	Jan	Feb	Mar	Apr	May	Jun	Jul	Aug	Sep	Oct	Nov	Dec	2002 Total
LERVIK 1			SWSW 5-160-78		F#: 10322	SOW: AL	C-O: 61144	C-W: 4465	C-G: 0	COMP: 9/14/1983			
R&LU: 1839	156 31	139 28	156 31	145 30	147 30	150 30	158 31	145 31	151 26	140 31	144 30	156 30	1787
Spacing: WSW*	62	64	66	60	71	65	69	65	58	107	75	78	840
	0	0	0	0	0	0	0	0	0	0	0	0	0
GOODMAN-ROMSOS 1			SWSE 5-160-78		F#: 10794	SOW: SI	C-O: 13649	C-W: 1680	C-G: 0	COMP: 4/20/1984			
R&LU: 0	0 0	0 0	0 0	0 0	0 0	0 0	0 0	0 0	0 0	0 0	0 0	0 0	0
Spacing: WSE*	0	0	0	0	0	0	0	0	0	0	0	0	0
	0	0	0	0	0	0	0	0	0	0	0	0	0
CHRISTENSON 1			NENW 8-160-78		F#: 10845	SOW: SI	C-O: 12111	C-W: 552	C-G: 0	COMP: 11/25/1984			
R&LU: 0	0 0	0 0	0 0	0 0	0 0	0 0	0 0	0 0	0 0	0 0	0 0	0 0	0
Spacing: NENW	0	0	0	0	0	0	0	0	0	0	0	0	0
	0	0	0	0	0	0	0	0	0	0	0	0	0
LERVIK 2-5			SESW 5-160-78		F#: 11195	SOW: AL	C-O: 71563	C-W: 1951	C-G: 0	COMP: 11/5/1984			
R&LU: 1995	169 31	151 28	168 31	158 30	159 30	163 30	171 31	158 31	164 26	151 31	155 30	169 30	1936
Spacing: SESW	0	0	0	0	0	0	0	0	0	0	0	0	0
	0	0	0	0	0	0	0	0	0	0	0	0	0
Pool Totals: Oil	434	387	432	404	408	418	439	404	420	388	399	434	4967
Wells: 5 Wtr	62	64	66	60	71	65	69	65	58	107	75	78	840
Gas	0	0	0	0	0	0	0	0	0	0	0	0	0

SPIRAL - MADISON

BURKE

BHP PETROLEUM COMPANY, INC.

PETERSON 1			SWNW 9-162-89		F#: 9073	SOW: PNA	C-O: 1403	C-W: 53372	C-G: 363	COMP: 11/24/1981			
CARLSON OIL INC.													
MASTERS 1			SWSW 4-162-89		F#: 9335	SOW: AL	C-O: 39739	C-W: 101943	C-G: 25223	COMP: 6/20/1982			
R&LU: 3281	279 31	245 28	210 26	282 16	361 31	245 16	337 31	297 30	292 30	277 31	235 30	230 31	3290
Spacing: SW	355	326	252	719	1175	504	1033	858	810	772	668	595	8067
	200	175	165	250	245	215	250	245	250	245	240	230	2710
Pool Totals: Oil	279	245	210	282	361	245	337	297	292	277	235	230	3290
Wells: 2 Wtr	355	326	252	719	1175	504	1033	858	810	772	668	595	8067
Gas	200	175	165	250	245	215	250	245	250	245	240	230	2710

SPOTTED HORN - MADISON

MCKENZIE

GRAHAM ROYALTY, LTD.

MATTHEW 1-20			SWSW 20-150-94		F#: 7673	SOW: PNA	C-O: 104386	C-W: 530479	C-G: 130318	COMP: 7/19/1981			
SPRING COULEE - MADISON													
TEXAS CRUDE ENERGY, INC.													
SAGSVEEN STATE "21" 1			SWNE 21-159-83		F#: 13365	SOW: AL	C-O: 101149	C-W: 51741	C-G: 15050	COMP: 7/15/1992			
R&LU: 5045	471 31	424 28	466 31	442 30	450 31	431 29	443 31	456 31	436 30	423 31	437 30	433 31	5312
Spacing: SNE	554	512	563	538	535	541	573	561	549	550	572	576	6624
	71	64	70	66	68	65	66	68	65	63	66	65	797
BLOMS "21" 1			NENW 21-159-83		F#: 13441	SOW: TA	C-O: 5589	C-W: 39665	C-G: 721	COMP: 12/18/1992			
R&LU: 0	0 0	0 0	0 0	0 0	0 0	0 0	0 0	0 0	0 0	0 0	0 0	0 0	0
Spacing: NNW	0	0	0	0	0	0	0	0	0	0	0	0	0
	0	0	0	0	0	0	0	0	0	0	0	0	0
Pool Totals: Oil	471	424	466	442	450	431	443	456	436	423	437	433	5312
Wells: 2 Wtr	554	512	563	538	535	541	573	561	549	550	572	576	6624
Gas	71	64	70	66	68	65	66	68	65	63	66	65	797

SPRING CREEK - RED RIVER

MCKENZIE

COLUMBUS ENERGY CORP.

HOVDE 1-6			NENE 6-150-100		F#: 8945	SOW: PNA	C-O: 5239	C-W: 1162	C-G: 85913	COMP: 11/23/1983			
JENEX OPERATING COMPANY													
C. SOVIG 44-31			SESE 31-151-100		F#: 10280	SOW: PNA	C-O: 9219	C-W: 2678	C-G: 130918	COMP: 11/22/1983			

Operator-Lease Jan Feb Mar Apr May Jun Jul Aug Sep Oct Nov Dec 2002 Total

SPRING CREEK - STONEWALL
COLUMBUS ENERGY CORP.

MCKENZIE

HOVDE 1-6 NENE 6-150-100 F#: 8945 SOW: PNA C-O: 50305 C-W: 3015 C-G: 245441 COMP: 5/31/1982

SPRING VALLEY - MADISON
RITTER, LABER & ASSOCIATES, INC.

WARD

S. CARPENTER LAKE 2-9 NWNE 9-153-87 F#: 13328 SOW: AL C-O: 41246 C-W: 13235 C-G: 3898 COMP: 9/15/1992
 R&LU: 703 64 31 55 28 59 31 68 30 59 31 59 30 59 25 59 31 58 29 65 31 58 30 63 31 726
 Spacing: NE 198 172 188 178 178 178 178 190 160 218 193 195 2226
 47 45 48 45 42 40 37 40 44 49 52 55 544

S. CARPENTER LAKE 6-9 SENW 9-153-87 F#: 13449 SOW: AL C-O: 70400 C-W: 113898 C-G: 4642 COMP: 12/25/1992
 R&LU: 2388 215 31 197 28 221 31 203 30 211 31 201 30 204 31 205 31 189 29 188 31 209 30 195 31 2438
 Spacing: NW 1215 1097 1230 1193 1215 1167 1197 1243 1092 1267 1183 1211 14310
 48 46 47 44 40 38 35 39 43 48 53 57 538

Pool Totals: Oil 279 252 280 271 270 260 263 264 247 253 267 258 3164
 Wells: 2 Wr 1413 1269 1418 1371 1393 1345 1375 1433 1252 1485 1376 1406 16536
 Gas 95 91 95 89 82 78 72 79 87 97 105 112 1082

SPRINGBROOK - DUPEROW
LAMAR HUNT

WILLIAMS

SHAIDE-FLB 1 SWSW 5-155-100 F#: 6478 SOW: PNA C-O: 17222 C-W: 86816 C-G: 0 COMP: 7/5/1978

SPRINGBROOK - MADISON
CONTINENTAL RESOURCES, INC.

WILLIAMS

ROLFSTAD 1 NESW 29-155-100 F#: 6680 SOW: AL C-O: 74503 C-W: 13763 C-G: 91491 COMP: 4/7/1987
 R&LU: 2059 201 31 174 28 204 31 173 30 187 31 179 30 164 31 194 31 147 30 184 31 184 30 169 31 2160
 Spacing: SW 35 27 28 47 40 45 35 23 38 47 23 43 431
 0 0 0 0 0 0 0 0 0 0 0 0 0

SPRINGBROOK - RED RIVER
CONTINENTAL RESOURCES, INC.

WILLIAMS

ROLFSTAD 1 NESW 29-155-100 F#: 6680 SOW: AL C-O: 1624 C-W: 0 C-G: 0 COMP: 4/7/1987

SPRINGBROOK - STONEWALL
CONTINENTAL RESOURCES, INC.

WILLIAMS

ROLFSTAD 1 NESW 29-155-100 F#: 6680 SOW: PNA C-O: 119425 C-W: 67939 C-G: 233407 COMP: 1/25/1979

LAMAR HUNT

ROLFSTAD STATE 1 SESE 16-155-100 F#: 6975 SOW: PNA C-O: 1335 C-W: 1395 C-G: 2431 COMP: 11/28/1979

SQUARE BUTTE - MADISON
AGATE PETROLEUM, INC.

GOLDEN VALLEY

GOVERNMENT TAYLOR "A" 1 SESE 9-139-103 F#: 4627 SOW: AL C-O: 448248 C-W: 446603 C-G: 17708 COMP: 5/10/1969
 R&LU: 5987 497 31 461 28 555 31 443 26 531 31 491 30 560 31 294 24 522 30 522 31 477 30 561 31 5914
 Spacing: S2 1277 1235 1380 1076 1188 1135 1040 824 970 1244 1557 1558 14484
 124 112 124 104 124 120 124 96 120 124 120 124 1416

GOVERNMENT BROWN "A" 1 SENW 15-139-103 F#: 4677 SOW: AL C-O: 270267 C-W: 784883 C-G: 39147 COMP: 7/14/1969
 R&LU: 8155 593 29 629 28 683 31 660 30 688 31 681 30 705 30 667 31 669 30 672 31 655 30 662 31 7964
 Spacing: W2 2036 2072 2294 2220 2294 2220 2244 2228 2220 2294 2220 2294 26636
 174 184 200 194 202 200 207 195 196 197 192 194 2335

GOVERNMENT TAYLOR "B" 2 SENW 10-139-103 F#: 4684 SOW: AL C-O: 514197 C-W: 4542104 C-G: 46315 COMP: 7/23/1969
 R&LU: 12135 1007 31 939 28 1071 30 1016 30 966 31 934 30 1069 31 740 29 957 30 1039 31 1042 30 1217 31 11997
 Spacing: N2 20969 20278 21925 19963 20950 18244 16717 15998 15591 19990 19790 19802 230217
 713 644 690 720 744 720 744 696 720 651 630 651 8323

GOVERNMENT TAYLOR "A" 2 SENE 9-139-103 F#: 7461 SOW: AL C-O: 91675 C-W: 423786 C-G: 70728 COMP: 6/16/1981
 R&LU: 967 0 0 0 0 0 0 0 94 31 107 30 123 31 94 31 108 30 123 31 133 30 155 31 937
 Spacing: N2 0 0 0 0 1979 1892 1734 1773 1617 2073 1315 1315 13698
 0 0 0 0 620 600 620 620 600 434 420 434 4348

SQUARE BUTTE SWD SYSTEM D01 SESW 10-139-103 F#: 10600 SOW: PNA C-O: 4752 C-W: 7330 C-G: 0 COMP: 5/23/1984

Operator-Lease	Jan	Feb	Mar	Apr	May	Jun	Jul	Aug	Sep	Oct	Nov	Dec	2002 Total
COLUMBIA PRODUCTION CO.													
GOLDEN VALLEY FEDERAL "A"	1		NWNE 17-139-103	F#: 11403	SOW: PNA	C-O: 19286		C-W: 4782		C-G: 30873		COMP: 3/23/1986	
CONOCO INC.													
KLEIN BROTHERS FEDERAL "B"	2		NWNW 21-139-103	F#: 10871	SOW: PNA	C-O: 9996		C-W: 57900		C-G: 864		COMP: 12/6/1984	
MERIDIAN OIL PRODUCTION, INC.													
SQUARE BUTTE FEDERAL	17-1		SWSE 17-139-103	F#: 11402	SOW: PNA	C-O: 8537		C-W: 35115		C-G: 2983		COMP: 6/14/1985	
NANCE PETROLEUM CORPORATION													
STATE	16-1		NENW 16-139-103	F#: 8085	SOW: AL	C-O: 315372		C-W: 674878		C-G: 1990		COMP: 8/16/1981	
R&LU: 5872	612 31	573 28	629 31	520 30	412 30	247 30	357 18	232 31	132 24	561 29	700 30	621 31	5596
Spacing: N2	4962	4522	4766	4216	4012	2796	2656	3040	2193	4216	4521	4293	46193
	0	0	0	150	150	150	90	155	120	145	150	155	1265
FEDERAL	3-1 SWD		NWSE 3-139-103	F#: 8496	SOW: PNA	C-O: 3539		C-W: 21848		C-G: 0		COMP: 6/15/1981	
KLEIN BROTHERS "A"	1		NWNE 20-139-103	F#: 10700	SOW: AL	C-O: 194861		C-W: 150571		C-G: 63271		COMP: 5/18/1984	
R&LU: 6269	113 25	772 24	720 31	506 30	553 31	493 30	536 25	647 31	539 30	487 31	413 30	420 31	6199
Spacing: N2	0	811	913	546	516	516	504	515	447	384	368	377	5897
	90	86	112	150	155	150	125	155	150	155	150	155	1633
STATE	3-16		NWSW 16-139-103	F#: 11493	SOW: AL	C-O: 180961		C-W: 488650		C-G: 1355		COMP: 8/24/1985	
R&LU: 7856	782 31	713 28	768 31	660 30	459 31	865 30	634 30	659 31	616 30	569 31	435 29	479 29	7639
Spacing: S2	3335	2650	2730	2704	2731	2533	2520	2547	2375	2406	2503	2677	31711
	0	0	0	150	155	150	150	155	150	155	145	145	1355
Pool Totals: Oil	3604	4087	4426	3805	3703	3818	3984	3333	3543	3973	3855	4115	46246
Wells: 12 Wtr	32579	31568	34008	30725	33670	29336	27415	26925	25413	32607	32274	32316	368836
Gas	1101	1026	1126	1468	2150	2090	2060	2072	2056	1861	1807	1858	20675

SQUAW CREEK - MADISON

MCKENZIE

WESTPORT OIL & GAS COMPANY, L.P.

FETTIG	1		SESE 21-149-94	F#: 9037	SOW: AL	C-O: 263330		C-W: 139701		C-G: 259741		COMP: 9/9/1988	
R&LU: 12215	1108 31	989 28	1075 31	1095 30	1107 31	953 30	582 22	973 30	1050 30	1018 29	1128 30	1132 31	12210
Spacing: SE	895	846	908	884	919	819	800	982	1044	1010	1012	968	11087
	664	593	643	660	669	579	376	591	638	611	677	678	7379

SQUAW CREEK - RED RIVER

MCKENZIE

WESTPORT OIL & GAS COMPANY, L.P.

FETTIG	1		SESE 21-149-94	F#: 9037	SOW: PNA	C-O: 35856		C-W: 3417		C-G: 131184		COMP: 2/4/1982	
--------	---	--	----------------	----------	----------	------------	--	-----------	--	-------------	--	----------------	--

SQUAW GAP - BAKKEN

MCKENZIE

GRIFFON & ASSOCIATES, L.L.C.

SILKWORM	1-16		NWSW 16-146-104	F#: 12835	SOW: AL	C-O: 227931		C-W: 85		C-G: 88992		COMP: 6/15/1990	
R&LU: 11910	1073 31	981 28	1062 31	1015 30	1059 31	1020 30	1049 31	671 16	1114 30	1175 31	1053 30	1079 31	12351
Spacing: SEC	0	0	0	0	0	0	0	0	0	0	0	0	0
	344	315	346	330	345	336	345	202	377	406	376	404	4126

PARKWAY PETROLEUM, INC.

USA	12-11-105		SWNW 11-146-104	F#: 8221	SOW: PNA	C-O: 308		C-W: 76		C-G: 7		COMP: 2/7/1990	
-----	-----------	--	-----------------	----------	----------	----------	--	---------	--	--------	--	----------------	--

PRIDE ENERGY, AN OKLAHOMA GENERAL PARTNERSHIP

USA	43-27A		NESE 27-146-104	F#: 7590	SOW: PNA	C-O: 274988		C-W: 4879		C-G: 92870		COMP: 9/21/1980	
R&LU: 0	0 0	0 0	0 0	0 0	0 0	0 0	0 0	0 0	0 0	0 0	0 0	0 0	0
Spacing: E2*	0	0	0	0	0	0	0	0	0	0	0	0	0
	0	0	0	0	0	0	0	0	0	0	0	0	0

SQUAW GAP FEDERAL	14-30H		SWSW 30-146-104	F#: 14635	SOW: PNA	C-O: 689		C-W: 10		C-G: 0		COMP: 9/29/1997	
-------------------	--------	--	-----------------	-----------	----------	----------	--	---------	--	--------	--	-----------------	--

SLAWSON EXPLORATION COMPANY, INC.

USA	33-23-154		NWSE 23-146-104	F#: 8902	SOW: PNA	C-O: 306		C-W: 196		C-G: 0		COMP: 6/30/1982	
-----	-----------	--	-----------------	----------	----------	----------	--	----------	--	--------	--	-----------------	--

WHITING PETROLEUM CORPORATION

BEAVER VALLEY RANCH	34-21H		SWSE 21-146-104	F#: 12779	SOW: AL	C-O: 119086		C-W: 410		C-G: 100964		COMP: 12/20/1989	
R&LU: 5809	497 28	484 28	514 31	472 30	481 31	457 30	495 31	503 31	505 30	390 17	439 30	512 31	5749
Spacing: E2	0	0	0	0	0	0	0	0	0	205	0	0	205
	382	394	429	379	373	396	389	445	421	294	358	389	4649

Operator-Lease	Jan	Feb	Mar	Apr	May	Jun	Jul	Aug	Sep	Oct	Nov	Dec	2002 Total
MOI SQUAW GAP	22-9H		SENW 9-146-104	F#: 13432	SOW: AL	C-O: 60789	C-W: 754	C-G: 16039	COMP: 11/29/1992				
R&LU: 3837	339 31	271 27	400 31	322 30	329 31	322 30	281 25	297 30	307 30	321 31	295 29	316 31	3800
Spacing: W2	0	0	0	0	0	0	137	27	0	0	0	0	164
	93	74	109	90	93	90	75	90	90	403	380	310	1897
Pool Totals: Oil	1909	1736	1976	1809	1869	1799	1825	1471	1926	1886	1787	1907	21900
Wells: 7 Wtr	0	0	0	0	0	0	137	27	0	205	0	0	369
Gas	819	783	884	799	811	822	809	737	888	1103	1114	1103	10672

SQUAW GAP - GUNTON

MCKENZIE

PRIDE ENERGY, AN OKLAHOMA GENERAL PARTNERSHIP

FOLKVORD-STATE 1-36 SWD NENE 36-146-105 F#: 7200 SOW: PNA C-O: 570 C-W: 407 C-G: 0 COMP: 5/2/1988

SQUAW GAP - MADISON

MCKENZIE

AMAX OIL & GAS, INC.

FOLKVORD-STATE 2-36 SWSW 36-146-105 F#: 7292 SOW: PNA C-O: 6710 C-W: 44278 C-G: 5408 COMP: 6/26/1980

ANR PRODUCTION COMPANY

FRENCH-QUINNEL 31-14 NENE 14-146-104 F#: 7162 SOW: PNA C-O: 33808 C-W: 132478 C-G: 20841 COMP: 2/1/1980

USA 21-29 NENE 29-146-104 F#: 7206 SOW: PNA C-O: 110775 C-W: 461183 C-G: 42256 COMP: 2/13/1980

EIKREN 44-10 SESE 10-146-104 F#: 7549 SOW: PNA C-O: 118554 C-W: 470056 C-G: 67370 COMP: 5/29/1980

USA 12-31-97 SWNW 31-146-104 F#: 7666 SOW: PNA C-O: 13065 C-W: 66998 C-G: 7240 COMP: 10/31/1980

FRENCH-QUINNEL 12-24 SWNW 24-146-104 F#: 7803 SOW: PNA C-O: 108007 C-W: 305622 C-G: 56195 COMP: 11/17/1980

USA 21-15-103 NENE 15-146-104 F#: 8207 SOW: PNA C-O: 37870 C-W: 232447 C-G: 25695 COMP: 3/19/1981

USA 33-18-123 NWSE 18-146-104 F#: 8287 SOW: PNA C-O: 20893 C-W: 128806 C-G: 10170 COMP: 4/22/1981

BWAB, INC.

BEAVER VALLEY RANCH CO. 21-44 SESE 21-146-104 F#: 6622 SOW: PNA C-O: 651 C-W: 3410 C-G: 0 COMP: 5/5/1980

PARKWAY PETROLEUM, INC.

USA 12-11-105 SWNW 11-146-104 F#: 8221 SOW: PNA C-O: 19389 C-W: 49254 C-G: 10098 COMP: 4/3/1981

PRIDE ENERGY, AN OKLAHOMA GENERAL PARTNERSHIP

USA 43-27A NESE 27-146-104 F#: 7590 SOW: SI C-O: 4924 C-W: 89928 C-G: 825 COMP: 7/6/1996

SQUAW GAP FEDERAL 14-30H SWSW 30-146-104 F#: 14635 SOW: AL C-O: 39365 C-W: 404015 C-G: 10960 COMP: 12/18/1997

R&LU: 6195 661 28 567 28 601 31 521 29 473 26 540 29 446 29 604 31 405 30 407 23 525 30 403 27 6153

Spacing: W2 7202 7017 7523 6882 6890 7421 6638 6992 5454 5516 6527 5494 79556

0 0 0 0 0 0 158 0 236 0 0 282 676

SLAWSON EXPLORATION COMPANY, INC.

USA 33-23-154 NWSE 23-146-104 F#: 8902 SOW: AL C-O: 306943 C-W: 1655582 C-G: 163582 COMP: 2/22/1983

R&LU: 7250 35 1 43 3 121 6 99 6 978 31 1000 30 721 25 1059 31 927 30 936 31 862 30 498 20 7279

Spacing: E2 180 719 1289 1540 7266 6851 5839 6969 6681 7039 6689 4635 55697

20 18 143 66 647 728 577 630 581 628 603 354 4995

TOM BROWN, INC.

COASTAL BURLINGTON NORTHERN 9-1 NENE 9-146-104 F#: 8872 SOW: PNA C-O: 3395 C-W: 20186 C-G: 0 COMP: 1/2/1982

Pool Totals: Oil 696 610 722 620 1451 1540 1167 1663 1332 1343 1387 901 13432

Wells: 14 Wtr 7382 7736 8812 8422 14156 14272 12477 13961 12135 12555 13216 10129 135253

Gas 20 18 143 66 647 728 735 630 817 628 603 636 5671

SQUAW GAP - RED RIVER

MCKENZIE

PRIDE ENERGY, AN OKLAHOMA GENERAL PARTNERSHIP

FOLKVORD-STATE 1-36 SWD NENE 36-146-105 F#: 7200 SOW: PNA C-O: 64605 C-W: 241626 C-G: 48697 COMP: 2/27/1980

ST. JACOBS - BIRDBEAR

BILLINGS

W. H. HUNT TRUST ESTATE

HLEBECHUK 1 SESW 27-143-100 F#: 8226 SOW: PNA C-O: 2074 C-W: 5884 C-G: 3422 COMP: 10/28/1981

ST. JACOBS - DUPEROW

BILLINGS

TEXAS INTERNATIONAL OIL COMPANY, INC.

FEDERAL 5-22 SWNW 22-143-100 F#: 8972 SOW: PNA C-O: 16858 C-W: 36675 C-G: 21515 COMP: 3/2/1982

Operator-Lease Jan Feb Mar Apr May Jun Jul Aug Sep Oct Nov Dec 2002 Total

ST. JACOBS - MADISON

BILLINGS

W. H. HUNT TRUST ESTATE

HLEBECHUK 1				SESW 27-143-100	F#: 8226	SOW: PNA	C-O: 20487	C-W: 217289	C-G: 43706	COMP: 10/16/1982
J. H. JOHNSON 1				NWSE 27-143-100	F#: 8683	SOW: PNA	C-O: 59	C-W: 2020	C-G: 0	COMP: 9/16/1981
TED FEDORA 1				NWNE 34-143-100	F#: 8951	SOW: PNA	C-O: 21064	C-W: 71047	C-G: 38030	COMP: 10/27/1981

STADIUM - LODGEPOLE

STARK

STADIUM - LODGEPOLE UNIT

WESTPORT OIL & GAS COMPANY, L.P.

DINSDALE 1-3				NWNE 10-139-96	F#: 14209	SOW: F	C-O: 2315454	C-W: 114577	C-G: 858519	COMP: 2/21/1997			
R&LU: 470832	40774 31	36830 28	40048 31	37971 30	39844 31	38218 30	39733 31	39039 31	38201 30	39288 31	39414 30	41386 31	470746
Spacing: U	5575	5586	6153	6321	7565	7679	7557	6431	8558	8205	9225	10427	89282
	18755	13619	14847	14200	17343	16179	16872	16430	15683	16391	18080	18396	196795

HEART RIVER 1-4				NESE 5-139-96	F#: 14212	SOW: F	C-O: 1714193	C-W: 94675	C-G: 635261	COMP: 11/22/1996			
R&LU: 178618	18369 31	16323 28	16835 31	15961 30	15939 31	14724 30	14503 31	14195 31	13302 30	13290 31	12748 30	12479 31	178668
Spacing: U	4690	4349	4652	4532	4909	4909	5298	5547	5511	5016	3253	6979	59645
	6964	6066	6595	6220	6183	5553	5561	5440	4976	5016	4676	4940	68190

DINSDALE 2-4				NWNE 10-139-96	F#: 14213	SOW: F	C-O: 2473277	C-W: 24661	C-G: 906633	COMP: 12/30/1996			
R&LU: 499779	44171 31	39899 28	43386 31	41136 30	43164 31	41404 30	41323 31	40601 31	39729 30	40861 31	40988 30	43043 31	499705
Spacing: U	0	0	0	0	0	0	0	0	0	0	0	0	0
	17312	14753	16085	15384	18036	17528	17546	17087	15079	17047	16689	17688	200234

HR 1-9				SENW 9-139-96	F#: 14307	SOW: AL	C-O: 714734	C-W: 189114	C-G: 250387	COMP: 3/12/1997			
R&LU: 110428	9653 31	9046 28	9921 31	7551 26	10228 31	7683 25	11217 31	9849 31	10205 30	9928 31	8801 30	6256 23	110338
Spacing: U	6353	6208	7717	5962	8060	6917	10683	11563	12296	13043	11402	7982	108186
	3445	3308	3468	2873	3941	2897	4234	3950	4070	3981	3538	2359	42064

KOSTELECKY 33 1				SWNW 33-140-96	F#: 14323	SOW: WI	C-O: 45875	C-W: 187228	C-G: 20451	COMP: 2/26/1997			
R&LU: 0	0 0	0 0	0 0	0 0	0 0	0 0	0 0	0 0	0 0	0 0	0 0	0 0	0
Spacing: U	0	0	0	0	0	0	0	0	0	0	0	0	0
	0	0	0	0	0	0	0	0	0	0	0	0	0

Unit Totals: Oil	112967	102098	110190	102619	109175	102029	106776	103684	101437	103367	101951	103164	1259457
Wells: 5 Wtr	16618	16143	18522	16815	20534	19505	23538	23541	26365	26264	23880	25388	257113
Gas	46476	37746	40995	38677	45503	42157	44213	42907	39808	42435	42983	43383	507283

Pool Totals: Oil	112967	102098	110190	102619	109175	102029	106776	103684	101437	103367	101951	103164	1259457
Wells: 5 Wtr	16618	16143	18522	16815	20534	19505	23538	23541	26365	26264	23880	25388	257113
Gas	46476	37746	40995	38677	45503	42157	44213	42907	39808	42435	42983	43383	507283

STAFFORD - MADISON

RENVILLE

BARBARA FASKEN

KOLBO 1-30				NWSE 30-163-87	F#: 12951	SOW: PNA	C-O: 1576	C-W: 12914	C-G: 693	COMP: 7/25/1990
------------	--	--	--	----------------	-----------	----------	-----------	------------	----------	-----------------

STAMPEDE - MADISON

BURKE

ALBRITTON RESOURCES, INC.

DALIN 25-1				SWSW 25-163-93	F#: 11168	SOW: PNA	C-O: 810	C-W: 11952	C-G: 0	COMP: 11/12/1984
------------	--	--	--	----------------	-----------	----------	----------	------------	--------	------------------

STANLEY - BAKKEN

MOUNTRAIL

NEXEN OIL AND GAS U.S.A. INC.

ROGSTAD 1-11				NESE 11-155-91	F#: 7851	SOW: PNA	C-O: 1375	C-W: 0	C-G: 0	COMP: 10/4/1991
--------------	--	--	--	----------------	----------	----------	-----------	--------	--------	-----------------

STANLEY - MADISON

MOUNTRAIL

BLUESKY OIL & GAS INC.

ARMOUR 18-14				SWSW 18-155-90	F#: 7234	SOW: PNA	C-O: 28999	C-W: 77539	C-G: 12181	COMP: 9/25/1980
--------------	--	--	--	----------------	----------	----------	------------	------------	------------	-----------------

BROOKS EXPLORATION, INC.

HARSTAD ET AL 2				SWSE 10-155-91	F#: 6376	SOW: PNA	C-O: 3805	C-W: 6567	C-G: 0	COMP: 1/1/1978
-----------------	--	--	--	----------------	----------	----------	-----------	-----------	--------	----------------

HARSTAD 10-1				NWSE 10-155-91	F#: 6734	SOW: PNA	C-O: 14917	C-W: 384827	C-G: 989	COMP: 3/19/1980
--------------	--	--	--	----------------	----------	----------	------------	-------------	----------	-----------------

JELLESED ET AL 1-11				SENW 11-155-91	F#: 7049	SOW: PNA	C-O: 34947	C-W: 103053	C-G: 7694	COMP: 9/15/1979
---------------------	--	--	--	----------------	----------	----------	------------	-------------	-----------	-----------------

ENANDER 1				NENE 4-155-91	F#: 7506	SOW: PNA	C-O: 8521	C-W: 7142	C-G: 0	COMP: 3/26/1980
-----------	--	--	--	---------------	----------	----------	-----------	-----------	--------	-----------------

JELLESED ET AL 2-11				SWNE 11-155-91	F#: 7852	SOW: PNA	C-O: 24849	C-W: 81398	C-G: 15822	COMP: 12/2/1980
---------------------	--	--	--	----------------	----------	----------	------------	------------	------------	-----------------

STANLEY - MADISON

Annual Production by Well: 435

Operator-Lease	Jan	Feb	Mar	Apr	May	Jun	Jul	Aug	Sep	Oct	Nov	Dec	2002 Total													
NELSON 1-3			SENW 3-155-91	F#: 9949	SOW: PNA	C-O: 63052	C-W: 3663	C-G: 29531	COMP: 5/25/1984																	
OLSON 1-20			SWNW 20-155-90	F#: 10810	SOW: PNA	C-O: 17437	C-W: 36644	C-G: 3453	COMP: 7/13/1984																	
JELLESED 1-11X			NENW 11-155-91	F#: 11885	SOW: PNA	C-O: 1414	C-W: 1946	C-G: 0	COMP: 1/17/1986																	
ARMOUR 1-18			SWSE 18-155-90	F#: 11900	SOW: PNA	C-O: 19565	C-W: 131258	C-G: 5441	COMP: 2/18/1986																	
BWAB, INC.																										
ORVILLE HARSTAD 30-41			NENE 30-155-90	F#: 6885	SOW: PNA	C-O: 9445	C-W: 95955	C-G: 0	COMP: 3/15/1979																	
HARSTAD 29-21			NENW 29-155-90	F#: 8157	SOW: PNA	C-O: 966	C-W: 9795	C-G: 0	COMP: 6/5/1981																	
C. LEE MUELLER																										
HARSTAD ET AL 1			NESW 10-155-91	F#: 6289	SOW: PNA	C-O: 7391	C-W: 16148	C-G: 0	COMP: 11/18/1977																	
CONDOR PETROLEUM, INC.																										
ENGE 24-1			NWNW 24-155-91	F#: 12188	SOW: PNA	C-O: 17253	C-W: 8306	C-G: 5581	COMP: 9/9/1987																	
MARATHON OIL COMPANY																										
ROGSTED STATE 1			NENE 14-155-91	F#: 6971	SOW: PNA	C-O: 62483	C-W: 114843	C-G: 21723	COMP: 10/22/1979																	
TENBORG 19-32			SWNE 19-155-90	F#: 7369	SOW: PNA	C-O: 64354	C-W: 125020	C-G: 24100	COMP: 11/7/1980																	
ENGE 24-21			NENW 24-155-91	F#: 7750	SOW: PNA	C-O: 11501	C-W: 16433	C-G: 6398	COMP: 10/1/1981																	
NEXEN OIL AND GAS U.S.A. INC.																										
JELLESED-FEDERAL 1-14			NWNW 14-155-91	F#: 6538	SOW: PNA	C-O: 14060	C-W: 20455	C-G: 0	COMP: 6/17/1978																	
STATE 13-32			SWNE 13-155-91	F#: 6949	SOW: F	C-O: 727472	C-W: 1919100	C-G: 235364	COMP: 7/14/1979																	
R&LU: 5293	454	31	387	26	444	31	425	30	439	31	411	30	524	31	460	31	424	30	432	31	436	30	430	31	5266	
Spacing: NE	7536	6720	8032	7315	7695	7517	7701	7759	7403	7671	7536	7805	90690													
	0	0	0	0	0	0	0	0	0	0	0	0	0													
STATE 19-43			NESE 19-155-90	F#: 6974	SOW: AL	C-O: 155561	C-W: 399957	C-G: 9833	COMP: 8/23/1979																	
R&LU: 1400	156	31	149	28	134	29	112	27	146	31	120	30	106	31	105	31	103	30	110	31	109	30	93	30	1443	
Spacing: SE	2060	1950	2040	1899	2047	2028	2042	2104	1976	2004	1986	2030	24166													
	0	0	0	0	0	0	0	0	0	0	0	0	0													
ARMOUR 13-23			NESW 13-155-91	F#: 7362	SOW: AL	C-O: 140443	C-W: 34922	C-G: 14816	COMP: 10/1/1981																	
R&LU: 6966	748	31	649	28	690	31	637	27	526	29	605	30	660	25	535	25	436	29	504	31	498	30	523	31	7011	
Spacing: SW	1571	1303	1457	1271	1473	1455	1334	1057	1239	1175	1057	1008	15400													
	0	0	0	0	0	0	0	0	0	0	0	0	0													
MONTGOMERY 1-12-4D			SWSW 12-155-91	F#: 7674	SOW: F	C-O: 153736	C-W: 666972	C-G: 61809	COMP: 7/23/1980																	
R&LU: 1523	135	31	135	28	143	31	126	30	129	31	127	30	128	30	99	26	130	28	138	30	92	23	165	31	1547	
Spacing: SW	3427	3117	3586	3344	3301	3155	3227	3032	3220	3420	2844	3627	39300													
	0	0	0	0	0	0	0	0	0	0	0	0	0													
HARSTAD 14-43			NESE 14-155-91	F#: 7807	SOW: PNA	C-O: 187790	C-W: 106510	C-G: 72238	COMP: 7/23/1981																	
ROGSTAD 1-11			NESE 11-155-91	F#: 7851	SOW: AL	C-O: 138988	C-W: 787266	C-G: 46356	COMP: 12/2/1980																	
R&LU: 1231	120	30	108	28	114	31	104	28	123	29	107	30	115	31	99	31	105	30	115	31	103	30	103	31	1316	
Spacing: SE	1214	1019	1100	986	1156	1107	1135	1097	1069	1102	1079	1075	13139													
	0	0	0	0	0	0	0	0	0	0	0	0	0													
HOLTER 1-23			NENE 23-155-91	F#: 9278	SOW: AL	C-O: 197729	C-W: 9802	C-G: 26700	COMP: 3/12/1986																	
R&LU: 4691	412	31	387	28	391	30	381	30	403	31	404	30	398	31	408	31	391	30	411	31	391	30	391	30	4768	
Spacing: NE	60	59	97	84	78	87	88	100	84	87	72	98	994													
	0	0	0	0	0	0	0	0	0	0	0	0	0													
SCHAEFER ET AL 1-3			NESE 3-155-91	F#: 9866	SOW: AL	C-O: 565021	C-W: 57299	C-G: 197438	COMP: 11/21/1982																	
R&LU: 3557	366	31	309	28	291	24	321	28	299	31	257	30	257	31	322	31	264	30	198	21	388	29	311	31	3583	
Spacing: SE	354	310	467	381	347	298	336	369	374	261	487	366	4350													
	0	0	0	0	0	0	0	0	0	0	0	0	0													
JELLESED 1-3			SWNE 3-155-91	F#: 10071	SOW: AL	C-O: 472830	C-W: 367259	C-G: 220740	COMP: 4/20/1983																	
R&LU: 2139	221	31	192	28	200	27	183	28	196	31	181	30	165	31	159	30	167	30	171	31	168	30	168	30	2171	
Spacing: NE	2412	2126	2275	2188	2473	2185	2303	2297	2266	2420	2336	2453	27734													
	0	0	0	0	0	0	0	0	0	0	0	0	0													

Operator-Lease	Jan	Feb	Mar	Apr	May	Jun	Jul	Aug	Sep	Oct	Nov	Dec	2002 Total
JELLESED 1-10			NENE 10-155-91		F#: 10370	SOW: AL	C-O: 103278	C-W: 59102	C-G: 35186	COMP: 10/28/1983			
R&LU: 1146	95 31	90 28	100 31	86 30	98 31	108 27	88 31	91 31	78 30	74 31	97 30	86 31	1091
Spacing: NE	141	105	88	81	78	75	74	82	80	79	74	73	1030
	0	0	0	0	0	0	0	0	0	0	0	0	0
SCHAEFER 1-2			SWSW 2-155-91		F#: 10544	SOW: PNA	C-O: 93635	C-W: 48647	C-G: 34469	COMP: 2/10/1984			
SCHAEFER 2-3			NESW 3-155-91		F#: 11577	SOW: AL	C-O: 85217	C-W: 56395	C-G: 2983	COMP: 7/8/1985			
R&LU: 1989	178 31	162 27	184 31	167 30	179 31	177 30	177 31	166 31	164 30	145 31	164 30	178 31	2041
Spacing: SW	329	277	330	306	318	315	304	311	304	320	284	297	3695
	0	0	0	0	0	0	0	0	0	0	0	0	0
LATTIN-REISTE 1-2			SWNW 2-155-91		F#: 11985	SOW: AL	C-O: 19075	C-W: 403135	C-G: 2601	COMP: 6/27/1990			
R&LU: 737	103 31	90 27	95 30	89 30	91 30	94 30	37 12	76 23	44 13	0 0	0 0	0 0	719
Spacing: NW	4538	4062	4486	4395	4545	4350	1814	3681	2109	0	0	0	33980
	0	0	0	0	0	0	0	0	0	0	0	0	0
WASCANA JELLESED 2H			NENE 10-155-91		F#: 15012	SOW: AL	C-O: 37032	C-W: 98748	C-G: 0	COMP: 10/21/2000			
R&LU: 17752	2464 31	1834 28	1830 31	1586 30	1457 31	1324 30	1337 31	1221 31	1172 30	1167 31	1123 30	1045 28	17560
Spacing: ICO	6283	4871	5149	4727	5019	4528	4515	4440	4254	4394	4270	3958	56408
	0	0	0	0	0	0	0	0	0	0	0	0	0
WASCANA SCHAEFER 3H			SWSE 3-155-91		F#: 15037	SOW: AL	C-O: 70547	C-W: 31836	C-G: 0	COMP: 1/18/2001			
R&LU: 23791	2996 30	2161 28	2429 29	2350 29	2089 30	1956 30	1907 31	1778 31	1644 30	1579 31	1511 30	1518 31	23918
Spacing: ICO	1169	952	1055	1117	1134	1180	1258	1267	1212	1333	1216	1267	14160
	0	0	0	0	0	0	0	0	0	0	0	0	0
NEXEN OLSON 2H			SWNW 20-155-90		F#: 15205	SOW: AL	C-O: 2059	C-W: 15177	C-G: 0	COMP: 10/9/2001			
R&LU: 1453	153 28	127 28	135 31	112 30	117 30	112 28	123 31	107 31	90 29	98 31	89 30	85 31	1348
Spacing: NW	1045	929	991	932	915	912	909	901	845	876	806	829	10890
	0	0	0	0	0	0	0	0	0	0	0	0	0
TYREX OIL CO.													
JELLESED 1			SWNW 13-155-91		F#: 6771	SOW: PNA	C-O: 144357	C-W: 400026	C-G: 46310	COMP: 4/23/1979			
JELLESED 13-21			NENW 13-155-91		F#: 12230	SOW: PNA	C-O: 23681	C-W: 34936	C-G: 7564	COMP: 12/24/1987			
WASCANA OIL AND GAS, INC.													
SCHAEFER 1-11			SWSW 11-155-91		F#: 6536	SOW: PNA	C-O: 79279	C-W: 348079	C-G: 8989	COMP: 8/28/1979			
WILLISTON INDUSTRIAL SUPPLY CORPORATION													
OLSON 12-20			NWSW 20-155-90		F#: 13261	SOW: PNA	C-O: 20214	C-W: 66339	C-G: 17592	COMP: 1/18/1992			
Pool Totals: Oil	8601	6780	7180	6679	6292	5983	6022	5626	5212	5142	5169	5096	73782
Wells: 38 Wtr	32139	27800	31153	29026	30579	29192	27040	28497	26435	25142	24047	24886	335936
Gas	0	0	0	0	0	0	0	0	0	0	0	0	0
STARBUCK - MADISON							BOTTINEAU						
CARDINAL & GREAT PLAINS & KAUFMAN													
LARSON-RAMSOS 1			SWSW 21-161-78		F#: 2340	SOW: PNA	C-O: 7618	C-W: 5641	C-G: 0	COMP: 6/9/1959			
JOHN C. WADDLE 1			NESE 20-161-78		F#: 2382	SOW: PNA	C-O: 25999	C-W: 4698	C-G: 0	COMP: 7/19/1959			
GEORESOURCES, INC.													
JOHNSON O. & V. 1			NESW 20-161-78		F#: 2272	SOW: AL	C-O: 127934	C-W: 77167	C-G: 0	COMP: 4/26/1959			
R&LU: 1258	127 30	107 28	119 30	116 30	109 29	105 29	114 30	121 31	109 30	112 31	24 8	0 0	1163
Spacing: ESW	176	147	179	181	160	171	160	165	159	176	38	0	1712
	0	0	0	0	0	0	0	0	0	0	0	0	0
JOHNSON-LILLEGARD 1			SWNE 20-161-78		F#: 2303	SOW: AL	C-O: 102077	C-W: 42639	C-G: 0	COMP: 5/21/1959			
R&LU: 714	74 31	62 28	82 29	64 30	65 31	58 30	62 31	63 31	60 30	61 31	63 30	59 30	773
Spacing: WNE	116	102	100	93	93	84	92	86	89	91	89	87	1122
	0	0	0	0	0	0	0	0	0	0	0	0	0
JOHNSON O. & V. 2			SWNW 20-161-78		F#: 2337	SOW: AL	C-O: 66390	C-W: 29570	C-G: 0	COMP: 8/3/1959			
R&LU: 119	10 30	9 28	15 30	3 3	14 31	15 29	10 30	6 31	7 30	14 29	3 6	0 0	106
Spacing: WNW	29	25	30	3	29	28	27	27	26	28	5	0	257
	0	0	0	0	0	0	0	0	0	0	0	0	0

Operator-Lease	Jan	Feb	Mar	Apr	May	Jun	Jul	Aug	Sep	Oct	Nov	Dec	2002 Total
LILLEGARD-JOHNSON	1												
R&LU: 90	0 0	0 0	0 0	0 0	0 0	0 0	0 0	0 0	0 0	30 15	0 0	0 0	30
Spacing: ENW	0	0	0	0	0	0	0	0	0	30	0	0	30
	0	0	0	0	0	0	0	0	0	0	0	0	0
JOHNSON V. & F.	1												
R&LU: 178	0 0	3 4	26 31	28 30	25 31	25 30	18 30	5 10	5 5	5 5	23 30	15 14	178
Spacing: ESE	0	13	75	81	78	74	77	45	38	11	92	27	611
	0	0	0	0	0	0	0	0	0	0	0	0	0
CARROLL BRANDT	1												
R&LU: 2191	193 31	166 28	188 31	183 30	188 31	179 30	183 31	181 31	182 30	183 31	187 30	190 31	2203
Spacing: WNW	12	13	31	15	8	20	15	15	10	11	10	17	177
	0	0	0	0	0	0	0	0	0	0	0	0	0
WADDLE-OLSON	1												
R&LU: 1800	150 31	141 28	160 31	148 30	152 31	149 30	158 31	160 31	139 30	151 31	146 30	150 31	1804
Spacing: ESW	8	8	8	9	10	10	8	10	7	10	7	7	102
	0	0	0	0	0	0	0	0	0	0	0	0	0
JOHN WADDLE	1-30												
R&LU: 1170	75 31	55 28	79 31	108 17	113 26	106 30	85 29	98 31	89 30	133 31	121 29	96 28	1158
Spacing: ENE	31	28	31	17	26	30	29	31	30	31	29	28	341
	0	0	0	0	0	0	0	0	0	0	0	0	0
USA	1												
ROMSOS	1-21												
R&LU: 892	75 31	67 28	81 31	72 30	76 31	70 30	76 31	73 31	69 30	72 31	70 30	83 31	884
Spacing: WNW	186	168	186	180	186	180	186	186	180	186	180	186	2190
	0	0	0	0	0	0	0	0	0	0	0	0	0
OLE JOHNSON	1-20												
WADDLE	7-29												
R&LU: 832	75 31	66 28	72 31	73 30	66 31	80 30	82 31	75 31	65 27	73 31	75 30	78 30	880
Spacing: SNE	12	10	13	11	12	13	15	16	14	16	15	15	162
	0	0	0	0	0	0	0	0	0	0	0	0	0
USA JOHNSON	1-19												
R&LU: 705	64 31	56 28	58 31	59 30	59 31	59 30	63 31	58 31	55 30	57 31	57 30	59 31	704
Spacing: SSE	115	99	122	119	120	115	120	120	114	112	112	119	1387
	0	0	0	0	0	0	0	0	0	0	0	0	0
Pool Totals: Oil	843	732	880	854	867	846	851	840	780	891	769	730	9883
Wells: 15 Wtr	685	613	775	709	722	725	729	701	667	702	577	486	8091
Gas	0	0	0	0	0	0	0	0	0	0	0	0	0

STATE LINE - RED RIVER

BOWMAN

AGATE PETROLEUM, INC.

STATE HALM	1-18												
R&LU: 2232	113 27	215 28	69 8	246 22	288 26	190 20	242 21	318 31	154 17	313 31	139 14	0 0	2287
Spacing: SE	1874	1142	335	1385	1157	703	1051	1250	811	1251	503	0	11462
	26	50	16	57	67	44	56	74	36	72	32	0	530

AMOCO PRODUCTION CO.

BROCK STATE	1-36												

CONTINENTAL RESOURCES, INC.

ROBERTSON	1-13												
R&LU: 4294	518 31	333 23	415 30	362 27	326 27	345 25	363 31	339 31	296 26	348 31	307 30	295 31	4247
Spacing: N2	3460	2433	3374	2646	3562	2841	3397	3457	3080	3570	3406	3475	38701
	0	0	0	0	0	0	0	0	0	0	0	0	0

Operator-Lease	Jan	Feb	Mar	Apr	May	Jun	Jul	Aug	Sep	Oct	Nov	Dec	2002 Total
HUGHES 1-27			NESW 27-129-103	F#: 14851	SOW: AL	C-O: 28852	C-W: 31089	C-G: 8198	COMP: 10/18/2000				
R&LU: 8639	902 31	743 28	870 31	772 30	699 30	697 30	693 31	674 31	559 23	693 31	639 30	623 31	8564
Spacing: S2	1277	1093	1332	1212	1049	1140	1189	1207	1184	1238	1198	1253	14372
	256	211	247	219	199	198	197	191	159	197	181	177	2432

DEKALB ENERGY CO.

GRENI 22-26			SENW 26-129-103	F#: 5262	SOW: PNA	C-O: 183696	C-W: 199525	C-G: 1780	COMP: 3/12/1973				
-------------	--	--	-----------------	----------	----------	-------------	-------------	-----------	-----------------	--	--	--	--

LUFF EXPLORATION COMPANY

GRENI 33-26			NWSE 26-129-103	F#: 5227	SOW: F	C-O: 845207	C-W: 879986	C-G: 205415	COMP: 11/27/1972				
R&LU: 16151	1276 30	1407 27	1423 31	1322 30	1304 31	1328 30	1281 31	1344 31	1335 29	947 21	1688 27	1515 31	16170
Spacing: E2	30	5	6	0	16	15	31	31	240	8	28	23	433
	0	0	0	0	0	0	0	0	0	379	675	606	1660

OTTERNESS 34-31			SWSE 31-129-102	F#: 5287	SOW: AL	C-O: 260536	C-W: 110280	C-G: 58248	COMP: 8/12/1977				
R&LU: 5530	473 31	425 28	471 31	450 30	473 31	352 30	424 31	500 31	433 29	499 31	467 30	477 31	5444
Spacing: S2	310	280	341	330	341	330	372	372	330	378	353	365	4102
	0	0	0	0	0	0	0	0	0	200	186	191	577

HUGHES 1-27			SENW 27-129-103	F#: 5403	SOW: PNA	C-O: 66044	C-W: 84481	C-G: 11736	COMP: 7/15/1974				
-------------	--	--	-----------------	----------	----------	------------	------------	------------	-----------------	--	--	--	--

G. HUGHES 1-15			SENW 15-129-103	F#: 5618	SOW: PNA	C-O: 45519	C-W: 7174	C-G: 11751	COMP: 10/9/1975				
----------------	--	--	-----------------	----------	----------	------------	-----------	------------	-----------------	--	--	--	--

GRENI 1-25			NWSW 25-129-103	F#: 5845	SOW: PNA	C-O: 84190	C-W: 135902	C-G: 26791	COMP: 5/6/1976				
------------	--	--	-----------------	----------	----------	------------	-------------	------------	----------------	--	--	--	--

OLSEN 1-10			SWNW 10-129-103	F#: 7421	SOW: PNA	C-O: 12146	C-W: 93513	C-G: 3955	COMP: 1/18/1980				
------------	--	--	-----------------	----------	----------	------------	------------	-----------	-----------------	--	--	--	--

WESSELY ENERGY CO.

STINCHFIELD 1-7			NWSW 7-129-102	F#: 11218	SOW: PNA	C-O: 8876	C-W: 28756	C-G: 0	COMP: 2/22/1985				
-----------------	--	--	----------------	-----------	----------	-----------	------------	--------	-----------------	--	--	--	--

WYOMING RESOURCES CORPORATION

FLB HUGHES 1			NWNE 15-129-103	F#: 13512	SOW: AL	C-O: 316381	C-W: 42661	C-G: 101814	COMP: 5/27/1993				
R&LU: 22247	1967 31	1769 28	1942 31	1846 30	1903 31	1818 30	1779 30	1914 31	1830 30	1856 31	1538 25	1860 31	22022
Spacing: NE	552	502	547	532	559	558	551	584	549	596	613	568	6711
	590	531	583	554	571	545	534	574	549	557	461	558	6607

BOWMAN 1			SESW 10-129-103	F#: 13605	SOW: PNA	C-O: 5680	C-W: 17486	C-G: 1864	COMP: 1/27/1994				
Pool Totals: Oil	5249	4892	5190	4998	4993	4730	4782	5089	4607	4656	4778	4770	58734
Wells: 14 Wtr	7503	5455	5935	6105	6684	5587	6591	6901	6194	7041	6101	5684	75781
Gas	872	792	846	830	837	787	787	839	744	1405	1535	1532	11806

STINSON - MADISON

BOTTINEAU

CITATION OIL & GAS CORP.

STEAD 34-14 1			SWSE 14-162-81	F#: 12521	SOW: AL	C-O: 97552	C-W: 279028	C-G: 38846	COMP: 9/30/1988				
R&LU: 1693	158 31	141 28	159 31	134 29	159 31	151 30	83 17	163 30	154 30	153 31	148 30	128 31	1731
Spacing: SWSE	1177	1034	1207	1116	1183	1142	586	1079	1082	1084	1079	869	12638
	41	28	31	30	31	30	20	42	40	42	40	42	417

STEAD 44-14 2			SESE 14-162-81	F#: 12583	SOW: AL	C-O: 61198	C-W: 403709	C-G: 34281	COMP: 2/11/1989				
R&LU: 1484	126 31	113 28	128 31	108 29	127 31	121 30	122 31	121 28	155 30	152 31	134 30	145 31	1552
Spacing: SESE	1920	1677	1826	1762	1961	1833	1885	1669	1954	2043	1919	2174	22623
	41	28	31	30	31	30	36	40	40	42	40	42	431

STEAD 33-14 3			NWSE 14-162-81	F#: 12614	SOW: AL	C-O: 59878	C-W: 614783	C-G: 32143	COMP: 4/21/1989				
R&LU: 1090	110 31	85 28	96 31	81 29	96 31	91 30	91 31	101 31	93 30	92 31	89 30	80 31	1105
Spacing: NWSE	4117	3773	4086	3878	4232	3967	4368	4523	4270	4334	4138	4223	49909
	42	28	31	30	31	30	37	42	40	40	40	40	431

STEAD 24-14 4 SWD			SESW 14-162-81	F#: 12655	SOW: PNA	C-O: 21738	C-W: 201651	C-G: 3920	COMP: 6/15/1989				
-------------------	--	--	----------------	-----------	----------	------------	-------------	-----------	-----------------	--	--	--	--

KOEHLER 31-23 1			NWNE 23-162-81	F#: 13137	SOW: AL	C-O: 56604	C-W: 568191	C-G: 41028	COMP: 4/17/1991				
R&LU: 1857	185 31	161 27	153 30	149 30	151 30	147 30	160 31	155 31	156 30	155 31	134 30	123 30	1829
Spacing: NWNE	4503	3858	4437	4452	4529	4378	4551	4472	4441	4555	4403	4295	52874
	80	68	76	77	76	60	63	61	62	64	64	60	811

Operator-Lease	Jan	Feb	Mar	Apr	May	Jun	Jul	Aug	Sep	Oct	Nov	Dec	2002 Total
KOEHLER 32-23	2												
			SWNE 23-162-81	F#: 13299	SOW: AL	C-O: 70594	C-W: 456119	C-G: 38928	COMP: 2/26/1992				
R&LU: 3857	316 29	307 28	347 31	318 29	344 31	323 30	309 30	309 31	291 28	301 30	301 27	351 31	3817
Spacing: SWNE	3276	3286	3542	3243	3478	3299	3372	3416	3243	3404	3034	3595	40188
	75	72	79	73	79	60	61	63	58	60	56	64	800
KOEHLER-STEAD	1H												
			N2S2 14-162-81	F#: 14647	SOW: AL	C-O: 59043	C-W: 706805	C-G: 25995	COMP: 9/5/1997				
R&LU: 7546	587 31	512 28	564 31	542 30	585 29	747 30	713 31	683 31	669 30	674 31	642 30	641 31	7559
Spacing: ICO	15180	13685	15180	14699	12822	10389	10545	10444	10180	10400	10080	10200	143804
	186	168	155	150	155	210	217	217	210	217	180	155	2220

WILLISTON INDUSTRIAL SUPPLY CORPORATION

SWANSON-TINKHAM	1												
			NWSE 23-162-81	F#: 13489	SOW: PNA	C-O: 14170	C-W: 193514	C-G: 0	COMP: 4/2/1993				
R&LU: 0	0 0	0 0	0 0	0 0	0 0	0 0	0 0	0 0	0 0	0 0	0 0	0 0	0
Spacing: NWSE	0	0	0	0	0	0	0	0	0	0	0	0	0
	0	0	0	0	0	0	0	0	0	0	0	0	0
Pool Totals: Oil	1482	1319	1447	1332	1462	1580	1478	1532	1518	1527	1448	1468	17593
Wells: 8 Wtr	30173	27313	30278	29150	28205	25008	25307	25603	25170	25820	24653	25356	322036
Gas	465	392	403	390	403	420	434	465	450	465	420	403	5110

STOCKYARD CREEK - MADISON

WILLIAMS

ENSIGN OPERATING CO.

BOSS 41-17													
			NENE 17-154-99	F#: 14716	SOW: AL	C-O: 212797	C-W: 71166	C-G: 327761	COMP: 10/3/1997				
R&LU: 26736	2306 31	2101 28	1505 23	3168 28	2520 31	2299 30	2137 29	2314 31	2229 30	2218 31	2074 30	2151 31	27022
Spacing: NE	1020	919	777	1485	1311	1154	979	1553	1146	1124	1075	1122	13665
	4839	4393	3207	5796	6774	5779	5568	5565	5421	5582	5232	5329	63485
BOSS 12-17													
			SWNW 17-154-99	F#: 14792	SOW: AL	C-O: 137502	C-W: 21028	C-G: 153578	COMP: 1/20/1998				
R&LU: 17182	1398 28	961 18	809 13	1778 30	1660 31	1503 30	1748 31	1416 31	1465 30	1758 31	1180 30	1410 14	17086
Spacing: NW	386	230	162	411	371	334	323	518	337	347	356	334	4109
	2348	1359	892	2240	1957	1920	2095	2166	2017	2048	1944	1591	22577

PETRO-HUNT, L.L.C.

TEXACO OTTO BOSS	18-1												
			NWSE 18-154-99	F#: 12487	SOW: AL	C-O: 501229	C-W: 52920	C-G: 624917	COMP: 9/1/1988				
R&LU: 25017	2317 31	2119 28	2241 31	1937 27	2064 31	1980 30	2024 31	2057 31	1954 30	2055 31	2008 30	2062 31	24818
Spacing: SEC	748	695	767	598	804	718	710	722	715	761	692	666	8596
	5688	5529	6502	5466	5696	4825	4814	5132	4374	4505	4540	4508	61579
STATE OF NORTH DAKOTA "K"	1												
			NENW 16-154-99	F#: 12537	SOW: AL	C-O: 378578	C-W: 240733	C-G: 310187	COMP: 12/4/1988				
R&LU: 19541	1698 31	1721 28	1868 31	1684 30	1700 31	1678 30	1696 31	1600 31	1519 30	1497 31	1381 30	1401 31	19443
Spacing: NW	423	182	217	170	105	216	224	172	136	146	140	143	2274
	2015	2010	2153	2008	2026	1920	1944	1882	1719	1884	1731	1689	22981
OTTO BOSS "A"	1												
			NWSW 17-154-99	F#: 12564	SOW: AL	C-O: 99011	C-W: 154840	C-G: 188654	COMP: 1/16/1989				
R&LU: 3438	272 31	266 28	313 31	290 30	285 31	288 30	269 31	229 31	289 30	306 31	275 30	288 31	3370
Spacing: SW	454	367	392	339	316	339	355	285	394	398	350	377	4366
	963	977	934	1008	1003	1018	927	891	814	893	874	898	11200
STATE OF NORTH DAKOTA "L"	1												
			SWNE 16-154-99	F#: 12576	SOW: AL	C-O: 211693	C-W: 87252	C-G: 235245	COMP: 2/15/1989				
R&LU: 16697	1713 31	1255 27	1529 31	1389 30	1454 31	1356 30	1348 31	1347 31	1293 30	1333 31	1285 30	1346 31	16648
Spacing: NE	605	548	584	535	615	544	529	517	546	544	552	583	6702
	2035	2003	2153	2008	2025	1919	1943	1881	1719	1883	1730	1688	22987
OTTO BOSS	18-3H												
			SWSW 18-154-99	F#: 14836	SOW: AL	C-O: 21784	C-W: 21878	C-G: 14491	COMP: 8/8/1998				
R&LU: 2137	220 31	195 28	220 31	194 30	155 31	169 30	163 31	184 31	180 30	179 31	174 30	164 31	2197
Spacing: SEC	309	307	367	328	262	262	303	321	334	317	276	340	3726
	207	187	207	200	207	200	207	207	200	207	200	207	2436

SHEFFIELD EXPLORATION COMPANY, INC.

EIDE	1												
			NWNE 24-154-100	F#: 12731	SOW: DRY	C-O: 108	C-W: 0	C-G: 0	COMP: 9/14/1990				

Operator-Lease	Jan	Feb	Mar	Apr	May	Jun	Jul	Aug	Sep	Oct	Nov	Dec	2002 Total
----------------	-----	-----	-----	-----	-----	-----	-----	-----	-----	-----	-----	-----	------------

ZINKE & TRUMBO, INC.

TOFTE 14-10H			SWSW 10-154-99	F#: 14927	SOW: AL	C-O: 71827	C-W: 34138	C-G: 81388	COMP: 11/26/1999				
R&LU: 13219	1201 31	1181 28	1170 31	1087 30	1053 31	991 30	951 28	1075 26	1288 30	1065 31	996 30	1067 25	13125
Spacing: ICO	563	543	730	705	750	717	698	802	940	825	797	905	8975
	3260	2388	2601	3504	2213	1911	642	3469	1427	1102	1115	1905	25537
Pool Totals: Oil	11125	9799	9655	11527	10891	10264	10336	10222	10217	10411	9373	9889	123709
Wells: 9 Wtr	4508	3791	3996	4571	4534	4284	4121	4890	4548	4462	4238	4470	52413
Gas	21355	18846	18649	22230	21901	19492	18140	21193	17691	18104	17366	17815	232782

**STONEVIEW - BAKKEN
BERCO RESOURCES, LLC**

BURKE, DIVIDE

HOLTE-BND 1			NENW 31-161-94	F#: 5161	SOW: AL	C-O: 51988	C-W: 2763	C-G: 50280	COMP: 5/12/1986				
R&LU: 2059	179 13	188 15	207 16	184 17	191 17	158 14	167 17	156 14	158 14	190 16	152 16	192 17	2122
Spacing: N2	0	0	0	0	0	0	0	0	0	0	0	0	0
	0	0	0	0	0	0	0	0	0	0	0	0	0

CONDOR PETROLEUM, INC.

A. B. ERICSON 1-A			NENE 3-160-95	F#: 5192	SOW: AL	C-O: 45332	C-W: 16801	C-G: 25370	COMP: 9/2/1980				
R&LU: 2240	261 17	222 18	211 19	219 20	208 21	179 18	194 19	183 18	203 17	169 20	164 17	191 20	2404
Spacing: N2	60	44	8	15	7	14	0	17	0	0	0	0	165
	11	66	58	50	92	98	123	41	142	127	156	122	1086

JETTISON, INC.

SUNFLOT HEIRS 1			SESW 30-161-94	F#: 5919	SOW: AL	C-O: 123276	C-W: 76781	C-G: 137968	COMP: 4/1/1977				
R&LU: 2720	255 31	215 27	238 22	237 30	212 22	211 30	214 31	222 31	227 21	229 31	236 30	230 31	2726
Spacing: W2	0	0	0	0	0	0	0	0	0	0	0	0	0
	114	99	81	110	81	110	114	114	77	114	110	114	1238
Pool Totals: Oil	695	625	656	640	611	548	575	561	588	588	552	613	7252
Wells: 3 Wtr	60	44	8	15	7	14	0	17	0	0	0	0	165
Gas	125	165	139	160	173	208	237	155	219	241	266	236	2324

**STONEVIEW - DUPEROW
BERCO RESOURCES, LLC**

DIVIDE

STONEVIEW-STONEWALL UNIT	624		SESW 24-160-95	F#: 13147	SOW: PNA	C-O: 139	C-W: 2500	C-G: 140	COMP: 5/19/1991				
--------------------------	-----	--	----------------	-----------	----------	----------	-----------	----------	-----------------	--	--	--	--

**STONEVIEW - MADISON
BERCO RESOURCES, LLC**

BURKE, DIVIDE

SKARPHOL "A" 1			NWNE 11-160-95	F#: 2514	SOW: AL	C-O: 735029	C-W: 2236305	C-G: 430495	COMP: 12/30/1959				
R&LU: 10599	942 31	845 28	915 30	895 30	919 31	873 30	885 31	882 31	854 30	869 31	825 30	886 31	10590
Spacing: NE	6651	6000	6396	6083	6810	6130	6353	6496	6162	6529	6238	6311	76159
	1027	809	849	861	818	767	702	817	846	945	820	927	10188

SKARPHOL "A" 2			NWSE 11-160-95	F#: 2571	SOW: PNA	C-O: 171364	C-W: 1066627	C-G: 34857	COMP: 2/27/1960				
SKARPHOL "A" 3			NWNW 11-160-95	F#: 2637	SOW: PNA	C-O: 301436	C-W: 1407082	C-G: 105604	COMP: 5/21/1960				

CONDOR PETROLEUM, INC.

LOUIS HOLTE 1			NWNW 2-160-95	F#: 2419	SOW: AL	C-O: 227427	C-W: 1515519	C-G: 213719	COMP: 8/22/1959				
R&LU: 3141	294 31	314 28	286 28	277 30	280 31	292 30	281 31	201 29	193 30	253 30	254 30	249 31	3174
Spacing: NW	5254	4901	4612	4451	4477	4729	4057	2014	2863	2594	3108	3143	46203
	1	93	80	61	128	167	173	47	134	182	239	160	1465

THOMAS OLSON 1 SWD			NWSW 2-160-95	F#: 2441	SOW: PNA	C-O: 81244	C-W: 119602	C-G: 99888	COMP: 9/15/1959				
A. B. ERICSON 1-A			NENE 3-160-95	F#: 5192	SOW: PNA	C-O: 303	C-W: 71	C-G: 500	COMP: 12/16/1992				
KJELSHUS 1			SESE 2-160-95	F#: 13259	SOW: AL	C-O: 61219	C-W: 66426	C-G: 170092	COMP: 1/6/1992				
R&LU: 6392	466 31	493 28	526 31	539 30	588 31	520 30	469 31	508 31	550 30	577 31	528 30	518 31	6282
Spacing: SE	540	609	606	721	733	670	584	675	707	750	738	640	7973
	966	630	725	734	942	988	1034	891	973	958	1165	1009	11015

Operator-Lease	Jan	Feb	Mar	Apr	May	Jun	Jul	Aug	Sep	Oct	Nov	Dec	2002 Total
FEDERAL 2-1			SESW 2-160-95	F#: 13348	SOW: AL	C-O: 106672	C-W: 631777	C-G: 159560	COMP: 6/22/1992				
R&LU: 6538	556 31	491 28	475 31	589 30	586 31	565 30	332 22	567 30	581 30	580 31	572 29	606 31	6500
Spacing: SW	4172	4045	4764	5381	5727	5509	4309	5488	5881	6421	5206	5459	62362
	632	511	459	703	738	679	552	765	715	767	824	795	8140
L. MARIE SKARPHOL 3-1			SESE 3-160-95	F#: 13423	SOW: AL	C-O: 44816	C-W: 602614	C-G: 126511	COMP: 10/23/1992				
R&LU: 3094	311 31	278 28	294 31	282 30	282 31	200 30	257 31	229 31	234 30	262 31	234 30	236 29	3099
Spacing: SE	6481	5650	6300	6237	5738	4623	5512	5642	5842	6091	5428	5558	69102
	1500	876	1292	866	1123	623	635	777	646	951	734	628	10651
HOLTE 2			SESW 2-160-95	F#: 13477	SOW: AL	C-O: 32061	C-W: 393113	C-G: 21094	COMP: 5/29/1993				
R&LU: 1634	138 31	136 28	139 31	142 30	145 31	26 9	115 31	153 31	153 30	153 31	138 30	150 31	1588
Spacing: NW*	626	662	579	416	535	148	575	378	531	532	523	457	5962
	20	40	40	33	69	17	72	34	103	118	125	99	770
H. L. HUNT													
ANNE STAVEM 1			NWNE 31-161-94	F#: 2341	SOW: PNA	C-O: 40391	C-W: 198606	C-G: 55229	COMP: 6/24/1959				
J. SKARPHOL 1			NWSW 31-161-94	F#: 2445	SOW: PNA	C-O: 4434	C-W: 31914	C-G: 3158	COMP: 9/13/1959				
HUNT OIL COMPANY													
SOLVEIG ARSTEIN 1			NWSE 31-161-94	F#: 2376	SOW: PNA	C-O: 109274	C-W: 125867	C-G: 128538	COMP: 8/2/1959				
THOMAS OLSON 2			NWSE 3-160-95	F#: 2706	SOW: PNA	C-O: 82966	C-W: 124934	C-G: 103069	COMP: 10/20/1960				
PETRO-HUNT, L.L.C.													
FRANK E. MCCOY 2			SWSW 24-160-95	F#: 2197	SOW: AL	C-O: 391737	C-W: 1354524	C-G: 575720	COMP: 3/22/1959				
R&LU: 4630	555 31	517 28	517 31	437 29	406 31	389 30	373 31	242 23	250 25	319 30	392 30	204 23	4601
Spacing: SW	2785	2576	2645	2517	2806	3020	3046	2508	2637	3286	3280	2364	33470
	3036	3027	3109	2777	2781	2705	2647	2075	2128	2037	2459	1858	30639
STATE OF NORTH DAKOTA 1			NWNW 12-160-95	F#: 2823	SOW: AL	C-O: 184166	C-W: 490717	C-G: 195886	COMP: 5/18/1961				
R&LU: 2636	248 31	219 28	251 31	245 30	217 31	250 30	252 31	231 31	204 30	218 31	221 30	226 31	2782
Spacing: NW	1762	1588	1800	1742	1744	1771	1824	1798	1872	1744	1646	1757	21048
	0	0	0	0	0	0	0	0	0	0	0	0	0
PHILLIPS PETROLEUM CO.													
ARNTSON 1			NWSE 2-160-95	F#: 2598	SOW: PNA	C-O: 306765	C-W: 1656940	C-G: 2807	COMP: 5/3/1960				
PROSPER ENERGY CORP.													
W. W. BLASIER 1			NWNE 2-160-95	F#: 2552	SOW: PNA	C-O: 191417	C-W: 304688	C-G: 271454	COMP: 1/10/1960				
Pool Totals: Oil	3510	3293	3403	3406	3423	3115	2964	3013	3019	3231	3164	3075	38616
Wells: 18 Wtr	28271	26031	27702	27548	28570	26600	26260	24999	26495	27947	26167	25689	322279
Gas	7182	5986	6554	6035	6599	5946	5815	5406	5545	5958	6366	5476	72868
STONEVIEW - RED RIVER													
BURKE, DIVIDE													
BERCO RESOURCES, LLC													
HOLTE-BND 1			NENW 31-161-94	F#: 5161	SOW: PNA	C-O: 5983	C-W: 111	C-G: 16605	COMP: 5/31/1972				
CONDOR PETROLEUM, INC.													
A. B. ERICSON 1-A			NENE 3-160-95	F#: 5192	SOW: PNA	C-O: 1539	C-W: 2797	C-G: 2	COMP: 10/18/1972				
JETTISON, INC.													
SUNFLOT HEIRS 1			SESW 30-161-94	F#: 5919	SOW: PNA	C-O: 117335	C-W: 18211	C-G: 3807775	COMP: 11/3/1976				
JORDAN EXPLORATION COMPANY, L.L.C.													
GILBERTSON 6-19			SESW 19-161-94	F#: 15128	SOW: F	C-O: 7179	C-W: 384	C-G: 161644	COMP: 7/25/2001				
R&LU: 4350	947 31	636 28	534 31	250 30	543 31	205 15	0 0	0 0	214 19	312 31	184 30	143 30	3968
Spacing: GSEC	39	38	16	5	35	79	0	0	29	20	14	13	288
	20405	13125	12857	9526	10338	3647	0	0	5686	7899	4254	3205	90942
Pool Totals: Oil	947	636	534	250	543	205	0	0	214	312	184	143	3968
Wells: 4 Wtr	39	38	16	5	35	79	0	0	29	20	14	13	288
Gas	20405	13125	12857	9526	10338	3647	0	0	5686	7899	4254	3205	90942

Operator-Lease Jan Feb Mar Apr May Jun Jul Aug Sep Oct Nov Dec 2002 Total

STONEVIEW - SILURIAN

BURKE

JORDAN EXPLORATION COMPANY, L.L.C.

GILBERTSON 6-19 SENW 19-161-94 F#: 15128 SOW: F C-O: 3475 C-W: 1470 C-G: 5166 COMP: 6/30/2002
 R&LU: 3368 23 1 30 3 167 0 969 19 990 31 708 30 588 30 3475
 Spacing: NW 0 7 0 554 387 274 248 1470
 0 96 4 1369 1901 1024 772 5166

STONEVIEW - STONEWALL

DIVIDE

CONOCO INC.

HACKENBERG 19 NENE 15-160-95 F#: 13324 SOW: PNA C-O: 849 C-W: 1834 C-G: 0 COMP: 5/23/1992

STONEVIEW - STONEWALL UNIT

BERCO RESOURCES, LLC

STONEVIEW-STONEWALL UNIT 123 NWSW 23-160-95 F#: 12557 SOW: TAO C-O: 119777 C-W: 2837 C-G: 174293 COMP: 1/1/1991
 STONEVIEW-STONEWALL UNIT 814 SENE 14-160-95 F#: 12906 SOW: AL C-O: 488052 C-W: 6548 C-G: 799091 COMP: 8/11/1990
 R&LU: 29961 2884 31 2539 28 1798 18 2821 24 2923 31 2510 30 2525 30 2503 29 2406 30 2419 31 2262 27 2392 31 29982
 Spacing: U 0 0 0 0 0 0 0 2 2 0 0 0 0 4
 7883 6883 3565 5588 7420 6752 7053 7152 7035 7070 6148 7465 80014
 STONEVIEW-STONEWALL UNIT 1313 SWSW 13-160-95 F#: 13065 SOW: GI C-O: 145893 C-W: 1194 C-G: 250781 COMP: 1/6/1991
 STONEVIEW-STONEWALL UNIT 1511 SWSE 11-160-95 F#: 13101 SOW: F C-O: 241812 C-W: 6276 C-G: 338018 COMP: 3/24/1991
 R&LU: 0 0 0
 Spacing: U 0 0
 4394 4394
 STONEVIEW-STONEWALL UNIT 1114 NESW 14-160-95 F#: 13135 SOW: AL C-O: 188605 C-W: 3372 C-G: 301349 COMP: 4/28/1991
 R&LU: 11626 927 31 830 28 929 31 747 10 1148 31 1034 30 1038 31 1060 31 966 23 1000 31 989 30 999 31 11667
 Spacing: U 28 20 15 0 16 23 35 22 58 64 16 25 322
 1601 1643 1702 1135 3438 2904 3036 2631 2219 2203 2184 3998 28694
 STONEVIEW-STONEWALL UNIT 16 SWNE 23-160-95 F#: 13275 SOW: AL C-O: 725912 C-W: 6541 C-G: 1062622 COMP: 3/27/1992
 R&LU: 36818 3474 31 3080 28 3315 31 2981 26 3366 31 3045 30 2924 31 3137 30 2999 30 2946 31 2818 30 2669 31 36754
 Spacing: U 14 7 17 2 28 19 19 7 30 24 15 11 193
 8173 7162 7769 6765 8763 8251 7648 9310 9753 9331 8376 7753 99054
 STONEVIEW-STONEWALL UNIT 17 SENW 11-160-95 F#: 13318 SOW: AL C-O: 208821 C-W: 43744 C-G: 403645 COMP: 4/29/1992
 R&LU: 18259 1652 31 1417 25 1805 31 1641 30 1615 31 1390 27 1518 31 1426 31 1408 30 1643 31 1291 20 1574 31 18380
 Spacing: U 21 12 16 20 20 26 18 13 20 20 67 43 296
 3742 3045 3777 4587 4493 3994 3866 3983 3914 4320 2319 2877 44917
 STONEVIEW-STONEWALL UNIT 20 NENE 26-160-95 F#: 13418 SOW: TA C-O: 65441 C-W: 3855 C-G: 82125 COMP: 11/10/1992
 R&LU: 0 33 5 0 0 0 0 0 0 0 0 0 0 0 0 0 0 0 0 0 0 0 33
 Spacing: U 0
 43 0 0 0 0 0 0 0 0 0 0 0 0 43
 STONEVIEW-STONEWALL UNIT 110 NENE 10-160-95 F#: 13434 SOW: AL C-O: 193719 C-W: 43834 C-G: 119126 COMP: 1/12/1993
 R&LU: 13250 1050 31 889 28 901 31 920 24 1068 31 1290 24 1515 31 1482 31 1334 24 1304 31 974 30 520 8 13247
 Spacing: U 351 215 260 213 371 258 372 297 227 402 263 146 3375
 349 284 353 428 420 373 361 372 366 403 216 269 4194
 STONEVIEW-STONEWALL UNIT 21 NWSW 24-160-95 F#: 13522 SOW: AL C-O: 254519 C-W: 1973 C-G: 434286 COMP: 6/29/1993
 R&LU: 17553 1659 31 1165 22 1703 31 1520 30 1578 31 1432 30 1531 31 1409 30 1450 30 1386 31 1281 23 1548 31 17662
 Spacing: U 15 12 16 16 25 8 9 14 12 4 30 34 195
 3765 3016 3872 3879 4243 4149 4234 3763 3932 3523 2980 4425 45781
 STONEVIEW-STONEWALL UNIT 1311 SWSW 11-160-95 F#: 14917 SOW: F C-O: 185817 C-W: 3 C-G: 659249 COMP: 11/27/1999
 R&LU: 44116 3451 31 2979 28 2936 28 4065 30 3876 31 3380 30 2912 31 5372 27 4011 30 4021 31 3538 30 3590 31 44131
 Spacing: U 0
 12881 10765 10061 11653 13024 11704 9005 11457 37623 23346 20968 19542 192029
 STONEVIEW-STONEWALL UNIT 4410H SESE 10-160-95 F#: 15001 SOW: AL C-O: 83275 C-W: 91468 C-G: 117690 COMP: 1/14/2001
 R&LU: 40532 3161 29 3298 24 3841 31 3652 30 3432 29 3735 30 3408 31 2780 26 2772 24 3649 31 3435 30 3430 31 40593
 Spacing: U 3178 3758 3909 3781 3954 3986 3864 3661 3380 4204 4019 4121 45815
 4161 4314 5526 5709 4926 6525 5609 4138 4127 5562 6255 6431 63283

Operator-Lease	Jan	Feb	Mar	Apr	May	Jun	Jul	Aug	Sep	Oct	Nov	Dec	2002 Total
STONEVIEW-STONEWALL UNIT	3314H	NWSE	14-160-95	F#: 15007	SOW: AL	C-O: 101923	C-W: 13195	C-G: 368747	COMP: 10/29/2000				
R&LU: 34937	3231 31	2942 28	3164 30	2720 25	3345 31	2871 30	2938 30	2887 31	2718 30	2267 28	3078 30	2780 31	34941
Spacing: U	0	0	0	2	49	61	65	67	77	37	190	48	596
	15858	14038	15041	13035	15833	14241	15209	14748	13726	11323	15878	15254	174184
STONEVIEW-STONEWALL UNIT	4226H	SENE	26-160-95	F#: 15044	SOW: AL	C-O: 101794	C-W: 8948	C-G: 240316	COMP: 12/19/2000				
R&LU: 36645	3512 31	3066 27	3178 26	3119 30	3186 31	2831 30	2802 26	3237 31	3218 30	3151 31	2485 23	2942 31	36727
Spacing: U	166	134	152	158	434	123	134	164	173	147	85	168	2038
	9790	8122	7303	7647	7909	7085	7058	7643	8387	8956	6398	8249	94547
Unit Totals: Oil	25034	22205	23570	24186	25537	23518	23111	25293	23282	23786	22151	22444	284117
Wells: 14	Wtr 3773	4158	4385	4192	4897	4504	4516	4247	3979	4902	4685	4596	52834
	Gas 68246	59272	58969	60426	70469	65978	63079	65197	91082	76037	71722	80657	831134
Pool Totals: Oil	25034	22205	23570	24186	25537	23518	23111	25293	23282	23786	22151	22444	284117
Wells: 15	Wtr 3773	4158	4385	4192	4897	4504	4516	4247	3979	4902	4685	4596	52834
	Gas 68246	59272	58969	60426	70469	65978	63079	65197	91082	76037	71722	80657	831134

STONEVIEW - WINNIPEGOSIS

BURKE, DIVIDE

BERCO RESOURCES, LLC

HOLTE-BND	1		NENW 31-161-94	F#: 5161	SOW: PNA	C-O: 25874	C-W: 2040	C-G: 11927	COMP: 7/15/1972				
CONDOR PETROLEUM, INC.													
A. B. ERICSON	1-A		NENE 3-160-95	F#: 5192	SOW: PNA	C-O: 62941	C-W: 23129	C-G: 23134	COMP: 12/15/1972				
A. B. ERICSON	3-2		NENE 3-160-95	F#: 13507	SOW: AL	C-O: 67354	C-W: 49479	C-G: 51546	COMP: 6/26/1993				
R&LU: 6506	195 23	421 23	622 30	586 30	642 31	528 30	554 31	525 31	584 30	635 31	555 30	576 30	6423
Spacing: N2	246	394	994	909	1161	755	1097	1025	544	553	737	902	9317
	49	133	186	133	289	293	353	122	412	482	519	381	3352

JETTISON, INC.

SUNFLOT HEIRS	1		SESW 30-161-94	F#: 5919	SOW: AL	C-O: 43062	C-W: 7499	C-G: 42496	COMP: 11/20/1976				
R&LU: 6283	589 31	496 27	549 22	548 30	488 22	490 30	496 31	509 31	526 21	529 31	543 29	531 31	6294
Spacing: W2	27	15	119	80	181	142	95	79	76	89	115	42	1060
	979	769	790	885	749	756	1012	1044	777	576	686	635	9658
KJELSHUS	25-1		NESE 25-161-95	F#: 7863	SOW: AL	C-O: 201228	C-W: 89137	C-G: 66285	COMP: 3/20/1981				
R&LU: 3324	0 0	5 1	22 1	36 1	0 8	85 30	374 31	519 31	549 30	585 31	592 30	622 31	3389
Spacing: S2	0	0	0	0	509	2161	1124	803	637	597	472	533	6836
	0	1	5	7	16	58	301	342	518	766	660	656	3330
Pool Totals: Oil	784	922	1193	1170	1130	1103	1424	1553	1659	1749	1690	1729	16106
Wells: 5	Wtr 273	409	1113	989	1851	3058	2316	1907	1257	1239	1324	1477	17213
	Gas 1028	903	981	1025	1054	1107	1666	1508	1707	1824	1865	1672	16340

STONY CREEK - MADISON

WILLIAMS

PROSPECTIVE INVESTMENT & TRADING CO., LTD.

STATE	23-36		NESW 36-155-100	F#: 12186	SOW: AL	C-O: 307005	C-W: 152947	C-G: 164207	COMP: 12/17/1987				
R&LU: 5420	484 31	422 28	485 31	456 30	471 31	440 30	481 31	422 31	445 30	446 31	418 30	451 30	5421
Spacing: SW	920	836	909	1064	923	864	872	925	870	963	859	873	10878
	446	405	425	446	492	426	423	441	431	455	450	363	5203
BARTON	41-1		NENE 1-154-100	F#: 12320	SOW: AL	C-O: 47843	C-W: 2820	C-G: 45554	COMP: 2/29/1988				
R&LU: 1300	188 31	138 28	171 31	156 29	183 31	153 30	58 11	0 0	0 0	0 0	0 0	160 11	1207
Spacing: NE	25	0	78	13	2	0	0	0	0	0	0	52	170
	169	165	104	29	42	234	105	0	0	0	0	26	874
SUDDERTH	21-1		NENW 1-154-100	F#: 12323	SOW: AL	C-O: 69916	C-W: 5296	C-G: 46091	COMP: 5/27/1988				
R&LU: 2141	291 31	201 28	245 31	166 30	257 30	185 30	216 31	153 31	212 30	31 12	0 0	224 6	2181
Spacing: NW	186	153	145	128	132	120	123	98	123	11	0	24	1243
	131	109	157	158	156	130	120	153	138	114	66	24	1456

Operator-Lease	Jan	Feb	Mar	Apr	May	Jun	Jul	Aug	Sep	Oct	Nov	Dec	2002 Total
WALLACE 43-35			NESE 35-155-100	F#: 12325	SOW: AL	C-O: 50423	C-W: 24649	C-G: 52973	COMP: 3/10/1988				
R&LU: 771	123 31	57 28	93 31	72 23	95 26	0 20	190 31	27 13	40 2	0 0	0 0	0 0	697
Spacing: SE	285	240	194	196	179	227	163	219	36	0	0	0	1739
	242	184	219	215	195	206	215	208	179	188	33	4	2088
STATE 12-36			SWNW 36-155-100	F#: 12344	SOW: SI	C-O: 33530	C-W: 13518	C-G: 50732	COMP: 4/15/1988				
R&LU: 0	0 0	0 0	0 0	0 0	0 0	0 0	0 0	0 0	0 0	0 0	0 0	0 0	0
Spacing: NW	0	0	0	0	0	0	0	0	0	0	0	0	0
	0	0	0	0	0	0	0	0	0	0	0	0	0
Pool Totals: Oil	1086	818	994	850	1006	778	945	602	697	477	418	835	9506
Wells: 5 Wtr	1416	1229	1326	1401	1236	1211	1158	1242	1029	974	859	949	14030
Gas	988	863	905	848	885	996	863	802	748	757	549	417	9621
STONY RUN - MADISON						BURKE							
CHANDLER & ASSOCIATES, INC.													
STAR STATE 2-27			NWNE 27-163-90	F#: 10372	SOW: PNA	C-O: 182	C-W: 3945	C-G: 0	COMP: 11/16/1983				
EAGLE OPERATING, INC.													
ALFRED LARSON 1			NWSE 22-163-90	F#: 1952	SOW: AL	C-O: 119072	C-W: 46196	C-G: 0	COMP: 8/16/1958				
R&LU: 1694	293 31	155 25	186 25	180 30	179 31	101 21	0 0	130 13	162 27	161 27	148 30	86 16	1781
Spacing: WSE	60	3330	3370	3960	4090	2775	0	1690	3510	3640	3900	2080	32405
	0	0	0	0	0	0	0	0	0	0	0	0	0
I. J. WILHITE													
AMOS NELSON 1-A			SESW 22-163-90	F#: 2649	SOW: PNA	C-O: 2233	C-W: 654	C-G: 0	COMP: 8/12/1960				
Pool Totals: Oil	293	155	186	180	179	101	0	130	162	161	148	86	1781
Wells: 3 Wtr	60	3330	3370	3960	4090	2775	0	1690	3510	3640	3900	2080	32405
Gas	0	0	0	0	0	0	0	0	0	0	0	0	0
SUBDIVISION - LODGEPOLE						STARK							
SUBDIVISION - LODGEPOLE UNIT													
WESTPORT OIL & GAS COMPANY, L.P.													
STATE ADDITION 5 1			NWSE 5-139-96	F#: 13973	SOW: AL	C-O: 135548	C-W: 427902	C-G: 66251	COMP: 6/12/1996				
R&LU: 6937	0 0	0 0	0 0	364 10	1113 31	1046 30	922 31	505 21	0 30	952 22	1123 30	955 31	6980
Spacing: U	0	0	0	8770	13430	11210	10853	7803	70	9234	12035	13120	86525
	0	0	0	114	573	599	516	297	0	456	577	514	3646
Unit Totals: Oil	0	0	0	364	1113	1046	922	505	0	952	1123	955	6980
Wells: 1 Wtr	0	0	0	8770	13430	11210	10853	7803	70	9234	12035	13120	86525
Gas	0	0	0	114	573	599	516	297	0	456	577	514	3646
SUGAR BEET - MADISON						WILLIAMS							
SAGE ENERGY COMPANY													
L. GREEN 41-17			NENE 17-152-103	F#: 10886	SOW: PNA	C-O: 7083	C-W: 47995	C-G: 357	COMP: 6/21/1984				
RIDER 34-17			SWSE 17-152-103	F#: 10887	SOW: PNA	C-O: 29	C-W: 4930	C-G: 0	COMP: 6/21/1984				
SUNSET BUTTE - RED RIVER C						BOWMAN							
BURLINGTON RESOURCES OIL & GAS COMPANY LP													
FEDERAL HARR 18WSW 15			NENE 18-131-105	F#: 14265	SOW: PNA	C-O: 11829	C-W: 31511	C-G: 5166	COMP: 1/18/1997				
T. R. - DUPEROW						BILLINGS							
WESTPORT OIL & GAS COMPANY, L.P.													
T. R. FEDERAL 4-12			NWNW 12-141-101	F#: 7382	SOW: AL	C-O: 701849	C-W: 55272	C-G: 945798	COMP: 3/5/1980				
R&LU: 14390	1231 26	1347 28	1341 31	1320 30	1247 31	1190 30	1169 30	1159 31	1086 30	1138 31	1060 30	1052 31	14340
Spacing: NW	562	651	741	652	696	653	568	512	499	500	654	548	7236
	566	585	465	498	546	452	116	27	193	283	257	227	4215
WHITING PETROLEUM CORPORATION													
US 2-11			SESE 11-141-101	F#: 6844	SOW: AL	C-O: 296562	C-W: 46606	C-G: 451414	COMP: 7/12/1979				
R&LU: 8612	737 31	624 28	722 31	686 30	673 31	681 30	704 31	667 31	684 30	694 31	514 26	778 31	8164
Spacing: SE	73	74	85	35	0	27	40	0	0	100	16	65	515
	1547	1320	1519	1446	738	714	738	738	714	769	642	769	11654

Operator-Lease	Jan	Feb	Mar	Apr	May	Jun	Jul	Aug	Sep	Oct	Nov	Dec	2002 Total
Pool Totals: Oil	1968	1971	2063	2006	1920	1871	1873	1826	1770	1832	1574	1830	22504
Wells: 2 Wtr	635	725	826	687	696	680	608	512	499	600	670	613	7751
Gas	2113	1905	1984	1944	1284	1166	854	765	907	1052	899	996	15869
T. R. - MADISON BILLINGS													
CANTERRA PETROLEUM, INC.													
11-141-101 U.S. 1-11			NESW 11-141-101	F#: 6850	SOW: PNA	C-O: 20018	C-W: 146705	C-G: 19422	COMP: 7/9/1979				
24-141-101 STATE 4-24			NWNW 24-141-101	F#: 7326	SOW: PNA	C-O: 38054	C-W: 339192	C-G: 42531	COMP: 1/30/1980				
TR 11-141-101 US 2-11F			SESE 11-141-101	F#: 8488	SOW: PNA	C-O: 96557	C-W: 113425	C-G: 65418	COMP: 7/28/1981				
CONTINENTAL RESOURCES, INC.													
THOMPSON 1-30			NENW 30-141-100	F#: 7012	SOW: PNA	C-O: 107593	C-W: 52266	C-G: 115099	COMP: 1/13/1980				
THOMPSON 1-30			SWSE 30-141-100	F#: 15298	SOW: AL	C-O: 21563	C-W: 20524	C-G: 16850	COMP: 8/10/2002				
R&LU: 21371						4971 26	5454 30	4132 29	3695 30	3311 31	21563		
Spacing: ICO						6250	3928	3089	3652	3605	20524		
						0	5361	3941	3712	3836	16850		
H&R WELL SERVICES, INC.													
MOSSER 1-25			SWNW 25-141-101	F#: 8006	SOW: PNA	C-O: 297592	C-W: 1954826	C-G: 260279	COMP: 2/1/1981				
JERRY CHAMBERS EXPLORATION CO.													
FRANKS CREEK STATE 1-21			SENE 21-141-101	F#: 6619	SOW: PNA	C-O: 134044	C-W: 354096	C-G: 43022	COMP: 11/26/1978				
FRANKS CREEK STATE 1-15			SESE 15-141-101	F#: 6658	SOW: PNA	C-O: 230199	C-W: 1080433	C-G: 111459	COMP: 1/8/1979				
FRANKS CREEK STATE 2-14			SESE 14-141-101	F#: 6660	SOW: PNA	C-O: 46645	C-W: 194797	C-G: 38584	COMP: 8/6/1979				
FRANKS CREEK STATE 2-15			SENE 15-141-101	F#: 6863	SOW: PNA	C-O: 51209	C-W: 157294	C-G: 47483	COMP: 6/17/1979				
JN EXPLORATION & PRODUCTION LIMITED PARTNERSHIP													
STATE 1-24			SENE 24-141-101	F#: 6602	SOW: PNA	C-O: 75951	C-W: 313632	C-G: 107396	COMP: 11/23/1978				
TR US 1-14			NENE 14-141-101	F#: 6845	SOW: PNA	C-O: 203331	C-W: 366384	C-G: 229207	COMP: 3/15/1979				
US 2-14			NENW 14-141-101	F#: 6918	SOW: PNA	C-O: 84848	C-W: 425668	C-G: 89740	COMP: 5/6/1980				
US 4-11F			NENW 11-141-101	F#: 8274	SOW: PNA	C-O: 40424	C-W: 83382	C-G: 42741	COMP: 6/25/1981				
MISSOURI BASIN WELL SERVICE, INC.													
BURLINGTON NORTHERN 1-7			NWNW 7-141-100	F#: 7403	SOW: PNA	C-O: 30075	C-W: 113664	C-G: 0	COMP: 8/19/1980				
NANCE PETROLEUM CORPORATION													
US 3-12			NWNE 12-141-101	F#: 7014	SOW: PNA	C-O: 156890	C-W: 1845249	C-G: 182615	COMP: 2/2/1981				
US 2-12			SWSE 12-141-101	F#: 9262	SOW: AL	C-O: 719995	C-W: 251790	C-G: 547565	COMP: 3/6/1982				
R&LU: 14558	1395 31	934 21	1187 25	1402 30	1330 31	1214 29	1250 31	1257 31	1189 30	1001 25	1300 30	1268 31	14727
Spacing: SE	4171	2837	3477	4213	4113	3901	4062	3969	3823	2862	3996	4007	45431
	1678	1094	1089	1422	1326	1325	1283	1226	1332	833	1097	1313	15018
T.R. FEDERAL 1-10			NWNE 10-141-101	F#: 13400	SOW: AL	C-O: 93103	C-W: 324419	C-G: 73171	COMP: 9/19/1992				
R&LU: 4984	492 29	426 25	493 31	468 30	326 18	474 30	464 30	461 31	439 30	126 6	524 30	329 18	5022
Spacing: NE	3363	2385	2876	3032	2038	2848	3095	3286	3013	967	3437	2398	32738
	493	434	527	510	311	510	514	527	510	102	510	306	5254
NORTON FRICKEY													
STATE 1-13			SENE 13-141-101	F#: 6546	SOW: AL	C-O: 322335	C-W: 1325939	C-G: 262213	COMP: 8/17/1978				
R&LU: 4052	334 28	405 28	439 30	379 30	395 31	218 19	337 30	443 31	393 30	404 31	384 30	396 31	4527
Spacing: NW	5114	4935	5530	5469	5266	2918	5476	4788	4675	4946	4234	4555	57906
	0	0	0	0	0	0	0	0	0	0	0	0	0
PRESIDIO EXPLORATION, INC.													
HAMILL 2-27			SWNW 27-141-101	F#: 8281	SOW: PNA	C-O: 44699	C-W: 431332	C-G: 70829	COMP: 10/8/1981				
STAGHORN ENERGY, LLC													
STATE OF NORTH DAKOTA 16-34			SWSE 16-141-101	F#: 9514	SOW: AL	C-O: 119420	C-W: 962071	C-G: 91527	COMP: 7/16/1982				
R&LU: 6444	561 31	500 28	543 31	554 30	549 31	541 30	561 31	540 31	549 30	554 31	537 30	530 31	6519
Spacing: SE	5272	4926	5393	5050	5156	4712	4310	4592	4012	4378	4149	3616	55566
	290	174	67	171	256	53	173	185	192	170	148	133	2012
WESTPORT OIL & GAS CO., INC.													
FEDERAL 11-12			NESW 12-141-101	F#: 7278	SOW: PNA	C-O: 127886	C-W: 497926	C-G: 107963	COMP: 1/23/1984				

Operator-Lease	Jan	Feb	Mar	Apr	May	Jun	Jul	Aug	Sep	Oct	Nov	Dec	2002 Total												
T. R. FEDERAL 6-12 WESTPORT OIL & GAS COMPANY, L.P.			SENW 12-141-101	F#: 10201	SOW: PNA	C-O: 85529	C-W: 472796	C-G: 99050	COMP: 9/10/1983																
FRANKS CREEK STATE 1-23			NENW 23-141-101	F#: 6551	SOW: AL	C-O: 474275	C-W: 2590553	C-G: 298916	COMP: 8/10/1978																
R&LU: 8782	808	31	733	28	811	31	778	29	739	29	694	29	729	30	710	31	681	29	664	31	763	30	686	31	8796
Spacing: NW	11831	10937	11786	11255	10925	10654	10736	10743	10556	11354	11981	13409	136167												
	556	426	394	418	498	442	410	276	473	484	548	437	5362												
FRANKS CREEK STATE 1-14			NESW 14-141-101	F#: 6589	SOW: AL	C-O: 506240	C-W: 1767640	C-G: 303985	COMP: 10/7/1978																
R&LU: 9357	586	25	734	27	786	30	783	29	821	31	780	30	817	31	800	31	790	30	805	31	807	30	824	31	9333
Spacing: SW	7005	7961	8594	8134	8546	8119	8476	7824	7811	8332	7968	8021	96791												
	179	174	187	401	472	434	418	199	410	416	437	434	4161												
FRANKS CREEK STATE 1-22			SWNE 22-141-101	F#: 6618	SOW: AL	C-O: 999701	C-W: 687146	C-G: 677913	COMP: 10/11/1978																
R&LU: 32481	2893	31	2573	28	2860	31	2718	29	2495	27	2736	30	2707	31	2112	26	2861	30	3027	31	2702	29	2754	29	32438
Spacing: NE	4599	4070	4250	3973	4291	4303	4377	3933	4064	4628	4340	4465	51293												
	1912	1933	2201	2214	2064	2386	2035	507	2527	2790	2487	2624	25680												
MOSSER 2-22			SESE 22-141-101	F#: 6659	SOW: AL	C-O: 458078	C-W: 1257030	C-G: 271848	COMP: 11/13/1978																
R&LU: 10061	806	25	934	27	1020	31	794	28	982	30	942	30	915	30	894	31	853	30	830	31	937	30	71	2	9978
Spacing: SE	4529	5389	5707	4405	5665	5518	5085	5055	4789	4564	5705	422	56833												
	620	875	925	614	783	831	772	512	653	556	849	66	8056												
FRANKS CREEK STATE 3-23			NWSE 23-141-101	F#: 6688	SOW: PNA	C-O: 136610	C-W: 1066811	C-G: 119281	COMP: 7/20/1981																
FRANKS CREEK STATE 2-23			NWNE 23-141-101	F#: 6689	SOW: AL	C-O: 325797	C-W: 1051547	C-G: 280140	COMP: 7/5/1979																
R&LU: 2856	288	31	262	28	273	29	278	29	279	31	255	30	261	30	253	31	250	30	226	29	154	17	1	1	2780
Spacing: NE	3525	3259	3313	3353	3440	3284	3198	3201	3235	3210	2023	0	35041												
	203	155	135	153	192	167	150	100	178	167	113	0	1713												
FRANKS CREEK STATE 4-23			SESW 23-141-101	F#: 6701	SOW: PNA	C-O: 231868	C-W: 1184924	C-G: 183283	COMP: 11/28/1978																
FRANKS CREEK STATE 3-22			SWNW 22-141-101	F#: 6746	SOW: AL	C-O: 191572	C-W: 597683	C-G: 110840	COMP: 7/22/1980																
R&LU: 2772	269	31	217	28	244	31	244	29	242	31	231	30	219	31	237	31	211	27	235	31	206	30	186	26	2741
Spacing: NW	787	760	793	767	793	746	763	767	689	791	779	775	9210												
	143	110	92	144	191	169	201	148	183	160	103	25	1669												
MOSSER 1-26			SENW 26-141-101	F#: 6816	SOW: SI	C-O: 164655	C-W: 608258	C-G: 109568	COMP: 4/12/1979																
R&LU: 203	0	0	0	0	0	0	0	0	0	0	45	1	154	1	0	0	0	0	0	0	0	0	0	0	199
Spacing: NW	0	0	0	0	0	0	0	0	0	0	20	0	20												
	0	0	0	0	0	0	0	0	0	0	0	0	0												
FRANKS CREEK STATE 2-14X			SESE 14-141-101	F#: 7538	SOW: AL	C-O: 316295	C-W: 2511737	C-G: 208399	COMP: 5/9/1980																
R&LU: 5358	324	21	493	28	509	31	463	29	458	31	393	30	486	31	455	30	450	30	453	31	409	30	438	31	5331
Spacing: SE	7935	10488	11150	9763	9462	8058	9595	9809	9226	9098	8420	8653	111657												
	235	324	326	288	302	240	327	150	310	182	154	184	3022												
MOSSER 2-26			NESW 26-141-101	F#: 7668	SOW: AL	C-O: 447560	C-W: 1099858	C-G: 181598	COMP: 12/19/1980																
R&LU: 8340	708	31	593	26	469	21	743	29	768	31	717	30	711	30	740	31	703	30	745	31	732	30	734	31	8363
Spacing: SW	4973	4211	4412	5445	5866	5636	5621	5776	5860	6010	5595	5902	65307												
	0	0	0	0	0	0	0	0	0	0	0	0	0												
GOLDEN MOSSER 4-22			SESW 22-141-101	F#: 8273	SOW: AL	C-O: 326023	C-W: 460854	C-G: 200224	COMP: 7/28/1981																
R&LU: 7136	639	31	574	28	695	31	486	29	611	31	550	27	497	23	653	31	588	30	550	26	601	30	608	31	7052
Spacing: SW	2257	2051	2195	2301	2212	0	1793	2426	2288	2070	2420	2315	24328												
	456	468	520	642	709	668	531	703	783	691	714	716	7601												
HAMILL 1-27			NWSE 27-141-101	F#: 8280	SOW: AL	C-O: 122311	C-W: 2705063	C-G: 154947	COMP: 6/8/1981																
R&LU: 2473	140	27	237	28	195	31	197	29	187	31	222	30	235	31	195	31	196	28	177	28	358	30	232	31	2571
Spacing: SE	7787	7403	8178	7907	8085	7689	7753	7742	7915	7426	8290	8763	94938												
	97	102	224	159	201	192	152	131	178	160	153	70	1819												
HAMILL 3-27			SWNE 27-141-101	F#: 8282	SOW: AL	C-O: 361806	C-W: 2242983	C-G: 364075	COMP: 7/14/1981																
R&LU: 8780	777	30	712	28	720	28	712	28	818	31	761	30	788	31	757	31	755	30	780	31	764	30	490	18	8834
Spacing: NE	9104	8872	9757	10633	11451	10819	11097	10803	10509	10465	10194	6547	120251												
	21	160	261	381	651	625	505	250	426	489	459	311	4539												

Operator-Lease	Jan	Feb	Mar	Apr	May	Jun	Jul	Aug	Sep	Oct	Nov	Dec	2002 Total
MOSSER 4-26			SENE 26-141-101	F#: 8385	SOW: AL	C-O: 325387	C-W: 1696629	C-G: 237639	COMP: 10/6/1981				
R&LU: 6907	591 29	570 28	617 31	575 29	587 31	591 30	384 24	634 31	593 30	576 26	615 29	554 30	6887
Spacing: NE	7228	6801	7449	7183	7497	7314	6406	7653	7401	6910	7393	7173	86408
	74	91	211	512	577	617	538	274	587	463	509	469	4922
MOSSER 2-25			NWSW 25-141-101	F#: 8386	SOW: AL	C-O: 146481	C-W: 522522	C-G: 107674	COMP: 12/26/1981				
R&LU: 4551	356 25	367 28	436 31	393 29	420 31	410 30	421 31	427 31	395 30	412 31	340 30	436 31	4813
Spacing: SW	80	0	77	73	72	62	57	63	63	67	42	75	731
	39	22	58	221	261	220	154	49	215	182	157	144	1722
MOSSER 3-26			NWSE 26-141-101	F#: 8388	SOW: PNA	C-O: 194517	C-W: 1397557	C-G: 160878	COMP: 9/14/1981				
WEST FRANKS CREEK STATE	2-16		NWNE 16-141-101	F#: 10120	SOW: PNA	C-O: 148543	C-W: 820143	C-G: 119487	COMP: 8/10/1983				
MOSSER 30-26H			SWSW 26-141-101	F#: 13581	SOW: AL	C-O: 312677	C-W: 7012379	C-G: 220868	COMP: 11/22/1993				
R&LU: 38753	2753 24	2890 23	3696 31	3337 29	3620 31	3324 30	3069 31	2946 28	3302 30	2885 24	3487 30	3487 30	38796
Spacing: S2	76609	72828	98770	91875	97672	94021	97824	88751	93726	80148	93345	96044	1081613
	2680	2497	3274	2869	3376	3155	2967	703	2230	2484	3166	3232	32633

WHITING PETROLEUM CORPORATION

US 3-11F			SENE 11-141-101	F#: 6919	SOW: AL	C-O: 459239	C-W: 305692	C-G: 352287	COMP: 5/20/1981				
R&LU: 16244	1362 31	1219 28	1263 28	1438 30	1441 31	1381 30	1380 31	1379 31	1324 30	1368 31	1256 30	1329 31	16140
Spacing: NE	1336	1164	1180	1306	1375	1411	1427	1561	2739	1397	1304	1356	17556
	1173	819	734	919	819	859	785	910	926	906	829	858	10537
STATE 2-13			NWSW 13-141-101	F#: 7092	SOW: AL	C-O: 345126	C-W: 935121	C-G: 180377	COMP: 11/11/1979				
R&LU: 10143	819 31	783 28	872 31	607 26	912 31	877 30	786 30	922 31	830 30	873 31	859 30	887 31	10027
Spacing: SW	4004	3634	4057	3556	4116	3746	3859	3788	3819	3797	3577	3599	45552
	208	191	286	347	455	435	404	435	486	490	427	448	4612
Pool Totals: Oil	16901	16156	18128	17349	17980	17311	17017	21831	22960	20823	21430	19551	227437
Wells: 44 Wtr	171509	164911	198944	189693	198041	185759	195010	192800	194141	176509	192844	185700	2245861
Gas	11057	10049	11511	12385	13444	13328	12319	7285	17960	15666	16572	15606	157182

T. R. - RED RIVER

BILLINGS

JERRY CHAMBERS EXPLORATION CO.

FEDERAL SWD 1-12 SWSW 12-141-101 F#: 7021 SOW: PNA C-O: 8552 C-W: 14696 C-G: 84648 COMP: 9/14/1979

TANDY - RED RIVER

WILLIAMS

CONDOR PETROLEUM, INC.

PETERSON FLB 24-33 NWSE 24-155-101 F#: 11346 SOW: PNA C-O: 109096 C-W: 170393 C-G: 149611 COMP: 4/4/1985

TAYLOR - WINNIPEG

STARK

GEORESOURCES, INC.

OGRE 1-24			SENW 24-139-93	F#: 9056	SOW: SI	C-O: 137928	C-W: 19415	C-G: 6167504	COMP: 1/5/1982				
R&LU: 0	0 0	0 0	0 0	0 0	0 0	0 0	0 0	0 0	0 0	0 0	0 0	0 0	0
Spacing: GSEC	0	0	0	0	0	0	0	0	0	0	0	0	0
	0	0	0	0	0	0	0	0	0	0	0	0	0

GULF OIL CORP.

MOORE 1-10-4B NESW 10-139-93 F#: 9341 SOW: PNA C-O: 486 C-W: 11 C-G: 0 COMP: 8/23/1982

VENTEX OPERATING CORP.

HAMANN 1-19-4B NESW 19-139-92 F#: 9257 SOW: DRY C-O: 74 C-W: 0 C-G: 56 COMP: 9/1/1983

Pool Totals: Oil	0	0	0	0	0	0	0	0	0	0	0	0	0
Wells: 3 Wtr	0	0	0	0	0	0	0	0	0	0	0	0	0
Gas	0	0	0	0	0	0	0	0	0	0	0	0	0

TEMPLE - BAKKEN

WILLIAMS

BERCO RESOURCES, LLC

MCCOY 22-24			SENW 24-159-96	F#: 11893	SOW: AL	C-O: 14800	C-W: 3172	C-G: 23003	COMP: 10/13/1989				
R&LU: 0	20 1	0 0	5 1	0 0	11 1	0 0	1 1	2 1	1 1	1 1	6 1	5 1	52
Spacing: NW	90	0	0	0	0	0	0	0	0	0	0	0	90
	32	0	0	0	0	0	0	0	0	0	0	8	40

Operator-Lease Jan Feb Mar Apr May Jun Jul Aug Sep Oct Nov Dec 2002 Total

PINTAIL PETROLEUM INC.

CHEEK 1				SWSW 8-158-95	F#: 7556	SOW: PNA	C-O: 431		C-W: 1428	C-G: 0		COMP: 8/5/1989	
Pool Totals: Oil	20	0	5	0	11	0	1	2	1	1	6	5	52
Wells: 2 Wtr	90	0	0	0	0	0	0	0	0	0	0	0	90
Gas	32	0	0	0	0	0	0	0	0	0	0	8	40

**TEMPLE - DAWSON BAY
BERCO RESOURCES, LLC**

WILLIAMS

PEDERSON 3				SWNE 18-158-95	F#: 9361	SOW: PNA	C-O: 141942		C-W: 15661	C-G: 261245		COMP: 8/25/1983
BIWER 1				NENE 12-158-96	F#: 9781	SOW: PNA	C-O: 26498		C-W: 18063	C-G: 77536		COMP: 12/21/1990

DEKALB ENERGY CO.

PEDERSON 1				SWSE 18-158-95	F#: 7877	SOW: PNA	C-O: 241628		C-W: 79936	C-G: 412265		COMP: 9/23/1980
------------	--	--	--	----------------	----------	----------	-------------	--	------------	-------------	--	-----------------

DEPCO, INC.

RYE 1				NWNE 19-158-95	F#: 7315	SOW: PNA	C-O: 88296		C-W: 30086	C-G: 115553		COMP: 4/18/1980
-------	--	--	--	----------------	----------	----------	------------	--	------------	-------------	--	-----------------

**TEMPLE - DUPEROW
BERCO RESOURCES, LLC**

WILLIAMS

SKARDERUD 10-7				NESW 7-158-95	F#: 10073	SOW: AL	C-O: 98510		C-W: 119976	C-G: 93038		COMP: 10/1/1999	
R&LU: 26926	2281 31	2041 28	1802 26	2398 30	2521 31	2346 28	2092 29	2448 27	2384 30	2377 31	2187 30	2020 31	26897
Spacing: SW	2863	2685	2179	3399	3711	3022	2927	3542	3881	3724	3411	3060	38404
	2237	1882	1622	1686	2053	1918	1818	2094	2120	2031	1649	1655	22765

PEDERSON 4				NWNE 18-158-95	F#: 10397	SOW: PNA	C-O: 15276		C-W: 18625	C-G: 8663		COMP: 2/2/1997	
UNION-MCGINNITY 1-6				SENW 6-158-95	F#: 10676	SOW: PNA	C-O: 6597		C-W: 22015	C-G: 3384		COMP: 8/2/1984	
SKARDERUD 2-7R				NWNE 7-158-95	F#: 12156	SOW: PNA	C-O: 1348		C-W: 300	C-G: 2795		COMP: 5/12/1989	
PEDERSON 5				NWNE 18-158-95	F#: 14787	SOW: AL	C-O: 39982		C-W: 3801	C-G: 25350		COMP: 3/14/1998	
R&LU: 11090	476 19	477 28	421 31	383 30	380 31	343 30	433 21	1966 31	1656 30	1587 31	1653 30	1647 31	11422
Spacing: NE	17	2	46	46	6	6	2	664	503	385	455	432	2564
	349	257	223	212	198	180	246	1853	1522	1232	1455	1302	9029

PINTAIL PETROLEUM INC.

CHEEK 1				SWSW 8-158-95	F#: 7556	SOW: PNA	C-O: 2285		C-W: 1367	C-G: 0		COMP: 6/30/1988
---------	--	--	--	---------------	----------	----------	-----------	--	-----------	--------	--	-----------------

T-BOC INC.

HAMLET UNIT 1				C SW 30-159-95	F#: 2451	SOW: PNA	C-O: 295746		C-W: 1812664	C-G: 0		COMP: 8/20/1961
HAMLET UNIT 3				NWSW 30-159-95	F#: 11354	SOW: PNA	C-O: 12594		C-W: 233931	C-G: 15280		COMP: 12/27/1990

Pool Totals: Oil	2757	2518	2223	2781	2901	2689	2525	4414	4040	3964	3840	3667	38319
Wells: 8 Wtr	2880	2687	2225	3445	3717	3028	2929	4206	4384	4109	3866	3492	40968
Gas	2586	2139	1845	1898	2251	2098	2064	3947	3642	3263	3104	2957	31794

**TEMPLE - MADISON
BERCO RESOURCES, LLC**

WILLIAMS

TOTAL-STATE 1-36				NESW 36-159-96	F#: 10047	SOW: F	C-O: 5201		C-W: 2424	C-G: 4274		COMP: 5/19/1992	
R&LU: 222	0 0	5 1	0 0	84 1	7 1	0 0	8 1	73 1	0 0	35 1	9 1	40 1	261
Spacing: SW	0	0	0	0	0	0	0	0	0	8	0	0	8
	0	0	0	0	0	0	0	0	0	0	0	0	0

SKARDERUD 2-7R				NWNE 7-158-95	F#: 12156	SOW: PNA	C-O: 6563		C-W: 239	C-G: 13124		COMP: 12/23/1993
----------------	--	--	--	---------------	-----------	----------	-----------	--	----------	------------	--	------------------

DALLEA PETROLEUM CORP.

OSCAR E. WESTBERG 1				NWNW 31-159-95	F#: 694	SOW: PNA	C-O: 45315		C-W: 43805	C-G: 0		COMP: 10/5/1954
EUGENE MCGINNITY 1				SESW 30-159-95	F#: 775	SOW: PNA	C-O: 128611		C-W: 82236	C-G: 0		COMP: 1/7/1955
FRANK E. MCCOY 2				NWSW 30-159-95	F#: 820	SOW: PNA	C-O: 90658		C-W: 96082	C-G: 0		COMP: 3/2/1955

DEKALB ENERGY CO.

PEDERSON 1				SWSE 18-158-95	F#: 7877	SOW: PNA	C-O: 21		C-W: 0	C-G: 9		COMP: 2/18/1990
PEDERSON 2				NESW 18-158-95	F#: 8103	SOW: PNA	C-O: 2357		C-W: 13917	C-G: 4475		COMP: 3/24/1981

Operator-Lease	Jan	Feb	Mar	Apr	May	Jun	Jul	Aug	Sep	Oct	Nov	Dec	2002 Total
----------------	-----	-----	-----	-----	-----	-----	-----	-----	-----	-----	-----	-----	------------

PINTAIL PETROLEUM INC.

CHEEK 1					SWSW 8-158-95	F#: 7556	SOW: AL	C-O: 44672	C-W: 8164	C-G: 18234	COMP: 4/28/1990		
R&LU: 3207	0 0	130 11	529 31	247 26	486 31	350 30	343 31	380 31	270 27	164 24	0 0	0 0	2899
Spacing: SW	0	49	140	140	125	39	72	26	46	260	0	0	897
	2	105	186	136	274	209	190	138	109	71	0	0	1420

ROBERT E. HANSON

A.C. BRONSON-FEDERAL LAND BANK	1	SESE	25-159-96	F#: 1071	SOW: PNA	C-O: 51776	C-W: 90468	C-G: 0	COMP: 2/15/1956
--------------------------------	---	------	-----------	----------	----------	------------	------------	--------	-----------------

T-BOC INC.

HAMLET UNIT 3					NWSW 30-159-95	F#: 11354	SOW: AL	C-O: 22488	C-W: 3584	C-G: 2983	COMP: 8/15/1996		
R&LU: 2999	239 31	210 28	209 31	230 30	219 31	321 30	193 31	415 31	163 27	230 28	235 23	213 31	2877
Spacing: SW	14	19	12	20	18	22	11	23	11	21	19	19	209
	12	11	10	11	11	15	10	20	8	11	11	10	140

WILLIAM HERBERT HUNT

NELLIE MCGINNITY 1					NWNE 6-158-95	F#: 125	SOW: PNA	C-O: 2104	C-W: 137	C-G: 0	COMP: 10/8/1952		
Pool Totals: Oil	239	345	738	561	712	671	544	868	433	429	244	253	6037
Wells: 11 Wtr	14	68	152	160	143	61	83	49	57	289	19	19	1114
Gas	14	116	196	147	285	224	200	158	117	82	11	10	1560

TEMPLE - RATCLIFFE

WILLIAMS

BERCO RESOURCES, LLC

MCGINNITY 2-6H					SWNW 6-158-95	F#: 15136	SOW: AL	C-O: 13114	C-W: 2092	C-G: 25274	COMP: 9/5/2001		
R&LU: 7068	810 31	668 28	737 22	607 14	615 16	515 15	478 15	494 17	523 10	482 10	439 10	450 10	6818
Spacing: N2	0	0	0	690	61	63	46	49	73	51	39	50	1122
	2378	1674	1524	1281	1489	1284	1160	1108	1072	849	718	591	15128

TEMPLE - RED RIVER

WILLIAMS

DEPCO, INC.

SKARDERUD 2-7					NWNE 7-158-95	F#: 8722	SOW: PNA	C-O: 11234	C-W: 689	C-G: 45889	COMP: 10/2/1981		
---------------	--	--	--	--	---------------	----------	----------	------------	----------	------------	-----------------	--	--

TEMPLE - STONEWALL

WILLIAMS

DEPCO, INC.

MCGINNITY 14-6					SESW 6-158-95	F#: 9207	SOW: PNA	C-O: 63614	C-W: 2667	C-G: 91800	COMP: 4/30/1982		
----------------	--	--	--	--	---------------	----------	----------	------------	-----------	------------	-----------------	--	--

TEMPLE - WINNIPEGOSIS

WILLIAMS

BERCO RESOURCES, LLC

BRONSON 32-25					SWNE 25-159-96	F#: 3055	SOW: F	C-O: 269018	C-W: 73291	C-G: 465245	COMP: 10/17/1987		
R&LU: 10183	809 31	771 28	915 31	675 30	771 31	727 28	564 24	983 31	1001 30	1016 31	996 30	1058 31	10286
Spacing: NE	1243	1228	2035	1397	1196	1389	1688	1449	1309	1372	1367	1367	17040
	2169	2105	2671	1948	2127	2102	1575	2975	2755	2931	2851	2963	29172

TOTAL-STATE 1-36					NESW 36-159-96	F#: 10047	SOW: PNA	C-O: 175259	C-W: 310885	C-G: 290465	COMP: 5/29/1983		
------------------	--	--	--	--	----------------	-----------	----------	-------------	-------------	-------------	-----------------	--	--

FLB-BRONSON 1-25					SWSE 25-159-96	F#: 10292	SOW: F	C-O: 389218	C-W: 228097	C-G: 666888	COMP: 9/17/1983		
R&LU: 4219	479 31	348 28	261 21	188 30	381 23	477 29	343 28	373 31	333 30	389 31	400 30	97 12	4069
Spacing: S2*	1259	809	715	1508	951	1146	947	959	911	1244	1156	431	12036
	894	610	606	1131	711	1006	749	560	504	800	735	246	8552

ALBERT 21-25					NENW 25-159-96	F#: 10396	SOW: AL	C-O: 257404	C-W: 281592	C-G: 386472	COMP: 1/15/1988		
R&LU: 7649	701 31	614 28	650 31	656 30	653 31	624 30	666 31	587 31	574 30	602 31	589 30	508 31	7424
Spacing: NW	1973	1714	1971	1752	1740	1664	1483	1614	1584	1640	1550	1310	19995
	1441	983	1097	980	1004	916	873	985	782	958	1025	854	11898

TOTAL-STATE 22-36					SENW 36-159-96	F#: 11805	SOW: PNA	C-O: 194952	C-W: 167176	C-G: 430815	COMP: 1/17/1986		
-------------------	--	--	--	--	----------------	-----------	----------	-------------	-------------	-------------	-----------------	--	--

MCCOY 22-24					SENW 24-159-96	F#: 11893	SOW: AL	C-O: 13826	C-W: 6527	C-G: 15251	COMP: 3/28/1989		
R&LU: 0	9 1	0 0	2 1	0 0	59 1	0 0	9 1	12 1	4 1	6 1	31 1	26 1	158
Spacing: NW	40	0	0	0	0	0	0	0	0	0	0	0	40
	14	0	0	0	0	0	0	0	0	0	0	42	56

BONRAY ENERGY CORP.

GULF-STATE 36-2					NENE 36-159-96	F#: 2439	SOW: PNA	C-O: 2409	C-W: 2075	C-G: 881	COMP: 1/26/1987		
-----------------	--	--	--	--	----------------	----------	----------	-----------	-----------	----------	-----------------	--	--

EOG (OKLAHOMA) INC.

GULF STATE 1-36					NWSE 36-159-96	F#: 4667	SOW: PNA	C-O: 122534	C-W: 190430	C-G: 296006	COMP: 7/21/1983		
-----------------	--	--	--	--	----------------	----------	----------	-------------	-------------	-------------	-----------------	--	--

Operator-Lease	Jan	Feb	Mar	Apr	May	Jun	Jul	Aug	Sep	Oct	Nov	Dec	2002 Total												
SEATON 31-1 T-BOC INC.			SWSW 31-159-95		F#: 11366	SOW: PNA	C-O: 102743	C-W: 35593	C-G: 218165	COMP: 3/14/1985															
HAMLET UNIT 3 TEMPLE - WINNIPEGOSIS S UNIT BERCO RESOURCES, LLC			NWSW 30-159-95		F#: 11354	SOW: PNA	C-O: 20763	C-W: 17015	C-G: 71945	COMP: 2/9/1987															
PEDERSON 3			SWNE 18-158-95		F#: 9361	SOW: SI	C-O: 26735	C-W: 10029	C-G: 18879	COMP: 6/24/1982															
R&LU: 315	330	31	11	8	0	0	0	0	0	0	0	0	341												
Spacing: US	255	0	0	0	0	0	0	0	0	0	0	0	255												
	214	63	26	0	0	0	0	0	0	0	0	0	303												
BIWER 1			NENE 12-158-96		F#: 9781	SOW: WI	C-O: 286965	C-W: 73550	C-G: 307962	COMP: 12/5/1982															
SAGASER 1			SESE 1-158-96		F#: 9920	SOW: WI	C-O: 310047	C-W: 684784	C-G: 480978	COMP: 1/22/1983															
SEATON 1			SENE 1-158-96		F#: 10059	SOW: AL	C-O: 373146	C-W: 24869	C-G: 1179186	COMP: 5/1/1983															
R&LU: 5699	586	31	487	28	467	19	567	30	521	31	469	30	452	30	422	31	396	30	431	29	414	30	388	31	5600
Spacing: US	137	103	69	99	165	138	110	95	158	151	170	200	1595												
	922	915	666	407	586	536	307	238	198	309	329	514	5927												
SKARDERUD 10-7			NESW 7-158-95		F#: 10073	SOW: TA	C-O: 1157672	C-W: 24791	C-G: 4475778	COMP: 8/14/1983															
MCGINNITY 24-6			SESW 6-158-95		F#: 10209	SOW: AL	C-O: 436914	C-W: 7078	C-G: 1542270	COMP: 8/5/1983															
R&LU: 48236	2366	28	3337	27	3867	31	3636	30	3824	31	3665	30	3662	30	3902	31	3995	30	3284	20	5780	27	7042	31	48360
Spacing: US	36	32	30	10	0	2	0	0	0	0	2	5	117												
	1108	1643	1653	1585	1677	1670	1797	1735	1891	1606	2721	3130	22216												
PEDERSON 4			NWNE 18-158-95		F#: 10397	SOW: WI	C-O: 168795	C-W: 8578	C-G: 298753	COMP: 4/20/1984															
SKARDERUD 22-7			SENE 7-158-95		F#: 10480	SOW: AL	C-O: 495297	C-W: 24547	C-G: 1234236	COMP: 2/5/1984															
R&LU: 31833	3524	26	5108	28	5504	31	4255	30	3404	28	2546	30	2337	30	1325	26	1156	30	836	31	626	20	1039	31	31660
Spacing: US	16	59	27	121	376	563	879	1257	2825	3135	2203	3531	14992												
	1586	1960	2414	1712	1142	889	902	550	330	94	151	232	11962												
SKARDERUD 33-7			NWSE 7-158-95		F#: 11450	SOW: AL	C-O: 295082	C-W: 3982	C-G: 643469	COMP: 7/26/1985															
R&LU: 23581	1180	31	1003	28	1225	31	1451	30	1520	31	1455	30	1721	31	2855	30	2971	30	3038	31	2960	30	2328	22	23707
Spacing: US	10	13	16	15	4	0	5	8	10	12	7	0	100												
	521	436	353	565	657	498	552	1348	1200	1091	992	959	9172												
SKARDERUD 2-7R			NWNE 7-158-95		F#: 12156	SOW: WI	C-O: 10514	C-W: 6166	C-G: 91080	COMP: 9/9/1987															
SKARDERUD 13-7			NWSW 7-158-95		F#: 15117	SOW: SI	C-O: 252	C-W: 10468	C-G: 0	COMP: 8/23/2001															
R&LU: 0	0	0	0	0	0	0	0	0	0	0	0	0	0												
Spacing: US	0	0	0	0	0	0	0	0	0	0	0	0	0												
	0	0	0	0	0	0	0	0	0	0	0	0	0												
SKARDERUD 32-7			SWNE 7-158-95		F#: 15118	SOW: PNA	C-O: 21544	C-W: 21706	C-G: 13523	COMP: 7/29/2001															
R&LU: 12271	1360	31	1191	28	1465	31	1556	29	1310	31	1093	30	1052	30	946	31	794	30	659	31	450	28	309	31	12185
Spacing: US	558	758	1171	1350	1598	1591	2520	1771	1633	1639	1565	2232	18386												
	1159	1287	710	919	859	1048	577	783	652	498	345	422	9259												
CONQUEST EXPLORATION CO.																									
BIWER 43-12			NESE 12-158-96		F#: 11607	SOW: PNA	C-O: 1166	C-W: 4498	C-G: 1265	COMP: 12/6/1985															
DEPCO, INC.																									
SKARDERUD 2-7			NWNE 7-158-95		F#: 8722	SOW: PNA	C-O: 299059	C-W: 20365	C-G: 787126	COMP: 3/18/1983															
EOG (OKLAHOMA) INC.																									
SEATON 1-2			NENW 1-158-96		F#: 12174	SOW: PNA	C-O: 79512	C-W: 171732	C-G: 132252	COMP: 9/9/1987															
PINTAIL PETROLEUM INC.																									
CHEEK 1			SWSW 8-158-95		F#: 7556	SOW: PNA	C-O: 1459	C-W: 6725	C-G: 0	COMP: 12/2/1987															
Unit Totals: Oil	9346	11137	12528	11465	10579	9228	9224	9450	9312	8248	10230	11106	121853												
Wells: 16 Wtr	1012	965	1313	1595	2143	2294	3514	3131	4626	4937	3947	5968	35445												
Gas	5510	6304	5822	5188	4921	4641	4135	4654	4271	3598	4538	5257	58839												
Pool Totals: Oil	11344	12870	14356	12984	12443	11056	10806	11405	11224	10261	12246	12795	143790												
Wells: 26 Wtr	5527	4716	6034	6252	6030	6493	7632	7153	8430	9193	8020	9076	84556												
Gas	10028	10002	10196	9247	8763	8665	7332	9174	8312	8287	9149	9362	108517												

Operator-Lease Jan Feb Mar Apr May Jun Jul Aug Sep Oct Nov Dec 2002 Total

TEPEE BUTTE - RED RIVER

HETTINGER

P & M PETROLEUM MANAGEMENT, L.L.C.

URLACHER 1-24 SESW 24-133-97 F#: 7453 SOW: AL C-O: 227700 C-W: 1662010 C-G: 309401 COMP: 7/30/1980
 R&LU: 2117 979 31 804 28 173 7 82 4 38 7 0 0 0 0 0 0 0 0 0 0 0 0 0 0 2076
 Spacing: S2 25552 22925 5414 3715 5200 0 0 0 0 0 0 0 0 0 0 0 0 62806
 0 0 0 0 0 0 0 0 0 0 0 0 0 0

THOMPSON LAKE - MADISON

BURKE

B & B OIL FIELD SERVICES, INC.

ECKERT 1 SESE 1-159-91 F#: 10567 SOW: SI C-O: 25353 C-W: 66791 C-G: 3916 COMP: 2/20/1984
 R&LU: 0 0 0 0 0 0 8 10 0 0 0 0 0 0 0 0 0 0 0 0 0 0 0 8
 Spacing: SSE 0 0 0 418 0 0 0 0 0 0 0 0 0 0 0 0 0 0 418
 0 0 0 0 0 0 0 0 0 0 0 0 0 0 0 0 0 0

TIMBER CREEK - MADISON

MCKENZIE

NATURAL GAS PROCESSING CO.

HAROLD J. ROGNESS 1 NWNW 26-150-100 F#: 8372 SOW: PNA C-O: 3822 C-W: 10300 C-G: 6391 COMP: 4/4/1990

TIMBER CREEK - RED RIVER

MCKENZIE

MOBIL OIL CORP.

ROY MOEN 1 NWNW 35-150-100 F#: 9388 SOW: PNA C-O: 22528 C-W: 1131 C-G: 65870 COMP: 6/7/1983

NATURAL GAS PROCESSING CO.

HAROLD J. ROGNESS 1 NWNW 26-150-100 F#: 8372 SOW: PNA C-O: 30190 C-W: 29700 C-G: 691021 COMP: 8/27/1981

TIOGA - DEVONIAN

MOUNTRAIL, WILLIAMS

AMERADA HESS CORPORATION

TIOGA-MADISON UNIT K-143HR SWNW 18-158-94 F#: 355 SOW: PNA C-O: 122133 C-W: 389818 C-G: 358443 COMP: 5/30/1978
 LALIM-BORSTAD 35-41 NENE 35-158-95 F#: 235 SOW: GL C-O: 1258631 C-W: 104912 C-G: 1071707 COMP: 7/5/1984
 R&LU: 24248 2084 31 1670 28 1661 31 2392 30 2203 31 2105 30 2092 31 2138 31 2040 30 2076 31 1915 30 1869 31 24245
 Spacing: NE 1545 1553 1680 1619 2076 1339 1300 1285 1361 1279 1486 1598 18121
 2229 1271 1354 1588 1755 1761 1274 1773 819 1728 1231 1940 18723
 BORSTAD-IVES-LALIM UNIT 1 SWNE 35-158-95 F#: 265 SOW: PNA C-O: 126961 C-W: 144169 C-G: 0 COMP: 10/30/1967
 LALIM-IVES UNIT "A" 1 NESW 26-158-95 F#: 537 SOW: AL C-O: 1809035 C-W: 349316 C-G: 843478 COMP: 9/4/1968
 R&LU: 10845 890 31 712 28 673 31 207 13 403 9 1195 30 1163 31 1131 31 1161 30 1100 31 1083 30 1150 31 10868
 Spacing: S2* 1819 1459 1125 396 262 1948 3378 2501 2387 2411 2844 3033 23563
 476 364 326 127 285 962 958 861 854 907 1034 854 8008
 TMU G-130 HR NWSW 36-158-95 F#: 4321 SOW: TA C-O: 756869 C-W: 520734 C-G: 176251 COMP: 4/6/1968
 AGRE-SILURIAN UNIT 1 SENE 27-158-95 F#: 4390 SOW: PNA C-O: 9881 C-W: 0 C-G: 51696 COMP: 11/17/1990
 HJALMER IVES UNIT 1 SENE 26-158-95 F#: 4420 SOW: PNA C-O: 14336 C-W: 11953 C-G: 17870 COMP: 9/26/1985
 IVES-STENBAK DEVONIAN UNIT 1 SWSW 25-158-95 F#: 4519 SOW: AL C-O: 2647641 C-W: 515848 C-G: 1817804 COMP: 10/15/1968
 R&LU: 39981 3530 31 3317 28 2612 23 2735 29 3418 31 3676 30 3588 31 3275 31 3322 30 3545 31 3316 30 3682 31 40016
 Spacing: W2* 3377 3036 2697 3293 3672 2835 2521 3166 3553 3029 3186 3298 37663
 1795 1498 1207 1395 1773 1754 1726 1569 1635 1583 2102 1780 19817
 TMU F-135HR SENE 26-158-95 F#: 4586 SOW: PNA C-O: 406816 C-W: 277881 C-G: 116863 COMP: 1/20/1969
 Pool Totals: Oil 6504 5699 4946 5334 6024 6976 6843 6544 6523 6721 6314 6701 75129
 Wells: 9 Wtr 6741 6048 5502 5308 6010 6122 7199 6952 7301 6719 7516 7929 79347
 Gas 4500 3133 2887 3110 3813 4477 3958 4203 3308 4218 4367 4574 46548

TIOGA - MADISON

BURKE, MOUNTRAIL, WILLIAMS

AMERADA HESS CORPORATION

OLIVER I. HERSEL 1 NENW 3-156-95 F#: 106 SOW: PNA C-O: 63779 C-W: 158307 C-G: 0 COMP: 8/1/1952
 INGA HERSAL 1 SWNW 3-156-95 F#: 136 SOW: PNA C-O: 7970 C-W: 2787 C-G: 0 COMP: 10/24/1953
 LALIM-BORSTAD 35-41 NENE 35-158-95 F#: 235 SOW: PNA C-O: 283355 C-W: 283993 C-G: 0 COMP: 1/17/1953
 BORSTAD-IVES-LALIM UNIT 1 SWNE 35-158-95 F#: 265 SOW: PNA C-O: 119427 C-W: 109575 C-G: 0 COMP: 6/19/1953
 LALIM-IVES UNIT "A" 1 NESW 26-158-95 F#: 537 SOW: PNA C-O: 152030 C-W: 115161 C-G: 0 COMP: 3/18/1954
 PLANT DISPOSAL 1 SWNE 26-157-95 F#: 1078 SOW: PNA C-O: 22776 C-W: 45132 C-G: 0 COMP: 3/31/1956

Operator-Lease	Jan	Feb	Mar	Apr	May	Jun	Jul	Aug	Sep	Oct	Nov	Dec	2002 Total
----------------	-----	-----	-----	-----	-----	-----	-----	-----	-----	-----	-----	-----	------------

APEX ENERGY, L.L.C.

CLIFFORD A. SYVERSON	1		LT2	18-157-94	F#: 1092	SOW: AL	C-O: 96078	C-W: 302890	C-G: 41202	COMP: 3/19/1956															
R&LU: 1790	232	31	153	28	304	31	246	30	195	31	213	30	222	31	228	31	0	0	0	0	0	0	0	0	1793
Spacing: SNW	1144		975		1228		1218		946		1077		1521		1549		0		0		0		0		9658
	242		183		189		195		180		218		257		219		147		171		177		185		2363

FURLONG SYVERSON	3		NENW	18-157-94	F#: 1253	SOW: AL	C-O: 98191	C-W: 383464	C-G: 22876	COMP: 10/22/1956															
R&LU: 1380	118	31	76	28	152	31	122	30	98	31	107	30	111	31	114	31	119	30	128	31	129	30	129	31	1403
Spacing: NNW	1220		1070		1347		1291		1026		1135		1598		1621		1321		1732		1784		1710		16855
	276		117		121		222		115		139		294		140		94		109		113		118		1858

FURLONG SYVERSON	4		NENW	13-157-95	F#: 649	SOW: PNA	C-O: 180548	C-W: 434674	C-G: 666	COMP: 8/3/1954															
FURLONG/SYVERSON	2		NENE	13-157-95	F#: 876	SOW: AL	C-O: 243214	C-W: 615644	C-G: 42979	COMP: 6/27/1955															
R&LU: 2821	259	31	172	28	280	26	229	25	153	23	204	25	266	31	257	31	261	30	254	31	265	30	254	31	2854
Spacing: ENE	2402		1887		1993		1906		1162		1334		2066		2054		1673		1917		2117		1897		22408
	155		208		214		124		206		249		164		250		167		195		201		211		2344

CONDOR PETROLEUM, INC.

HOVE 44-15			SESE	15-158-95	F#: 7595	SOW: AL	C-O: 9693	C-W: 14297	C-G: 11256	COMP: 12/29/1994															
R&LU: 890	94	15	96	15	75	14	86	14	66	16	75	12	44	6	102	15	50	15	105	15	99	15	100	15	992
Spacing: SSE	115		134		116		142		166		100		151		206		119		108		145		138		1640
	0		0		1		67		91		121		100		178		294		132		113		32		1129

MCRAE & HENRY, LTD.

GALLAGHER 43-15			NESE	15-157-95	F#: 8257	SOW: AL	C-O: 110118	C-W: 3520	C-G: 24754	COMP: 7/25/1981															
R&LU: 4443	357	31	331	27	396	31	375	30	374	31	376	30	361	31	364	29	345	30	386	31	371	30	372	31	4408
Spacing: ESE	3		0		2		2		12		17		15		12		13		20		15		10		121
	750		497		598		646		600		592		671		631		666		678		532		531		7392

HOVE 43-22			NESE	22-158-95	F#: 8572	SOW: AL	C-O: 78496	C-W: 14598	C-G: 35448	COMP: 8/17/1981															
R&LU: 2450	279	31	218	28	254	31	211	30	209	30	197	29	202	31	185	30	195	30	217	31	205	30	217	31	2589
Spacing: ESE	51		42		60		82		42		57		57		55		53		47		52		27		625
	0		0		0		0		0		0		0		0		0		0		0		0		0

PINTAIL PETROLEUM INC.

LALIM 34-1			NENE	34-158-95	F#: 6822	SOW: PNA	C-O: 27478	C-W: 67810	C-G: 23981	COMP: 2/28/1979															
LALIM 2-1			NESW	2-157-95	F#: 6823	SOW: AL	C-O: 89804	C-W: 13765	C-G: 145168	COMP: 1/31/1979															
R&LU: 2848	268	31	175	20	194	23	218	30	272	31	193	22	342	31	271	31	200	30	252	29	234	27	200	31	2819
Spacing: NSW	30		126		18		160		12		31		43		53		68		151		40		27		759
	492		192		141		438		383		351		464		407		345		401		397		365		4376
LALIM 27-1			SWSW	27-158-95	F#: 7858	SOW: SI	C-O: 69524	C-W: 13985	C-G: 0	COMP: 10/4/1980															
R&LU: 1321	0	0	146	18	0	0	0	0	0	0	0	0	0	0	0	0	229	23	271	20	375	28	331	31	1352
Spacing: WSW	0		80		0		0		0		0		0		0		8		100		21		16		225
	0		0		0		0		0		0		0		0		0		0		0		0		0

TIOGA - MADISON UNIT

AMERADA HESS CORPORATION

TIOGA-MADISON UNIT	N-153		SESE	31-159-94	F#: 284	SOW: PNA	C-O: 103219	C-W: 139191	C-G: 52544	COMP: 6/14/1953			
TIOGA-MADISON UNIT	P-153		SESW	32-159-94	F#: 597	SOW: PNA	C-O: 161057	C-W: 50719	C-G: 49728	COMP: 7/31/1954			
TIOGA-MADISON UNIT	P-156		NENW	32-159-94	F#: 643	SOW: PNA	C-O: 90824	C-W: 38587	C-G: 77361	COMP: 9/12/1954			
R&LU: 0								0	0		0	0	0
Spacing: U								0			0		0
								0			0		0
TIOGA-MADISON UNIT	Q-157		SWSE	29-159-94	F#: 796	SOW: PNA	C-O: 210967	C-W: 354850	C-G: 0	COMP: 1/11/1955			
TIOGA-MADISON UNIT	R-158		NESE	29-159-94	F#: 818	SOW: PNA	C-O: 90048	C-W: 12096	C-G: 0	COMP: 2/24/1955			
TIOGA-MADISON UNIT	O-155		SWNW	32-159-94	F#: 828	SOW: PNA	C-O: 38301	C-W: 29942	C-G: 46549	COMP: 4/15/1955			
TIOGA-MADISON UNIT	Q-153		SWSE	32-159-94	F#: 1275	SOW: PNA	C-O: 363966	C-W: 87078	C-G: 36663	COMP: 12/18/1956			
TIOGA-MADISON UNIT	P-154		NESW	32-159-94	F#: 1449	SOW: PNA	C-O: 275182	C-W: 297101	C-G: 32671	COMP: 6/25/1957			
TIOGA-MADISON UNIT	Q-155		SWNE	32-159-94	F#: 1561	SOW: PNA	C-O: 7623	C-W: 30036	C-G: 1907	COMP: 10/29/1957			
TIOGA-MADISON UNIT	K-141		SWSW	18-158-94	F#: 99	SOW: TA	C-O: 152293	C-W: 45090	C-G: 0	COMP: 8/22/1952			

Operator-Lease	Jan	Feb	Mar	Apr	May	Jun	Jul	Aug	Sep	Oct	Nov	Dec	2002 Total
TIOGA-MADISON UNIT	M-125		SWSE	6-157-94	F#: 129	SOW: PNA	C-O: 196655	C-W: 109047	C-G: 0	COMP: 9/7/1952			
TIOGA-MADISON UNIT	M-143		SWNE	18-158-94	F#: 132	SOW: PNA	C-O: 409704	C-W: 38472	C-G: 0	COMP: 10/2/1952			
TIOGA-MADISON UNIT	K-131		SWNW	31-158-94	F#: 135	SOW: AL	C-O: 421153	C-W: 1643960	C-G: 696674	COMP: 9/21/1952			
R&LU: 87	0 0	0 0	0 0	0 0	0 0	41 10	46 6	0 0	0 0	0 0	0 0	0 0	87
Spacing: U	0	0	0	0	0	1269	1105	0	0	0	0	0	2374
	0	0	0	0	0	140	130	0	0	0	0	0	270
TIOGA-MADISON UNIT	M-139		SWNE	19-158-94	F#: 148	SOW: PNA	C-O: 733349	C-W: 1990576	C-G: 1350928	COMP: 10/11/1952			
TIOGA-MADISON UNIT	O-125		SWSW	5-157-94	F#: 175	SOW: PNA	C-O: 254994	C-W: 69507	C-G: 0	COMP: 11/20/1952			
TIOGA-MADISON UNIT	N-144		NENE	18-158-94	F#: 176	SOW: PNA	C-O: 555137	C-W: 138861	C-G: 0	COMP: 11/9/1952			
TIOGA-MADISON UNIT	L-126		NESW	6-157-94	F#: 184	SOW: PNA	C-O: 161430	C-W: 82057	C-G: 0	COMP: 3/21/1953			
TIOGA-MADISON UNIT	L-130		NESW	31-158-94	F#: 186	SOW: PNA	C-O: 197963	C-W: 32794	C-G: 0	COMP: 2/2/1953			
TIOGA-MADISON UNIT	L-140		NENW	19-158-94	F#: 193	SOW: PNA	C-O: 221552	C-W: 26546	C-G: 127410	COMP: 2/2/1953			
TIOGA-MADISON UNIT	K-139		SWNW	19-158-94	F#: 195	SOW: PNA	C-O: 459703	C-W: 591487	C-G: 91569	COMP: 3/25/1953			
TIOGA-MADISON UNIT	K-135		SWNW	30-158-94	F#: 199	SOW: TA	C-O: 231045	C-W: 364769	C-G: 0	COMP: 12/4/1952			
TIOGA-MADISON UNIT	O-143HR		SWNW	17-158-94	F#: 209	SOW: GL	C-O: 519219	C-W: 559894	C-G: 1426687	COMP: 12/21/1952			
R&LU: 5206	531 31	503 28	549 31	534 30	465 31	320 30	436 31	446 31	349 30	338 31	371 30	364 31	5206
Spacing: U	3919	3588	3973	3566	3931	3496	3685	3209	3330	3395	3542	4038	43672
	18121	15001	19206	17923	17891	16197	16836	18183	15857	17318	15763	18211	206507
TIOGA-MADISON UNIT	M-141		SWSE	18-158-94	F#: 215	SOW: TA	C-O: 382221	C-W: 297802	C-G: 0	COMP: 3/13/1953			
TIOGA-MADISON UNIT	K-127		SWNW	6-157-94	F#: 220	SOW: TA	C-O: 197588	C-W: 548851	C-G: 85439	COMP: 5/11/1953			
R&LU: 0	0 0	0 0	0 0	0 0	0 0	0 0	0 0	0 0	0 0	0 0	0 0	0 0	0
Spacing: U	0	0	0	0	0	0	0	0	0	0	0	0	0
	0	0	0	0	0	0	0	0	0	0	0	0	0
TIOGA-MADISON UNIT	O-145		SWSW	8-158-94	F#: 231	SOW: PNA	C-O: 129213	C-W: 30990	C-G: 0	COMP: 2/13/1953			
TIOGA-MADISON UNIT	M-145		SWSE	7-158-94	F#: 238	SOW: PNA	C-O: 549768	C-W: 1046421	C-G: 279535	COMP: 2/3/1953			
TIOGA-MADISON UNIT	L-146		NESW	7-158-94	F#: 239	SOW: PNA	C-O: 273518	C-W: 32293	C-G: 0	COMP: 3/10/1953			
TIOGA-MADISON UNIT	N-124		NENE	7-157-94	F#: 245	SOW: TA	C-O: 246884	C-W: 183048	C-G: 0	COMP: 5/3/1953			
TIOGA-MADISON UNIT	L-138		NESW	19-158-94	F#: 250	SOW: PNA	C-O: 273860	C-W: 143047	C-G: 253	COMP: 3/8/1953			
TIOGA-MADISON UNIT	K-145		SWSW	7-158-94	F#: 270	SOW: PNA	C-O: 145450	C-W: 70366	C-G: 0	COMP: 4/20/1953			
TIOGA-MADISON UNIT	L-134		NESW	30-158-94	F#: 271	SOW: PNA	C-O: 160418	C-W: 135310	C-G: 0	COMP: 4/8/1953			
TIOGA-MADISON UNIT	O-147		SWNW	8-158-94	F#: 278	SOW: PNA	C-O: 181506	C-W: 78359	C-G: 0	COMP: 4/27/1953			
TIOGA-MADISON UNIT	L-148		NENW	7-158-94	F#: 279	SOW: PNA	C-O: 292238	C-W: 148592	C-G: 0	COMP: 5/24/1953			
TIOGA-MADISON UNIT	L-142		NESW	18-158-94	F#: 282	SOW: PNA	C-O: 245229	C-W: 189085	C-G: 0	COMP: 4/23/1953			
TIOGA-MADISON UNIT	O-141		SWSW	17-158-94	F#: 285	SOW: PNA	C-O: 722093	C-W: 271481	C-G: 0	COMP: 5/3/1953			
TIOGA-MADISON UNIT	K-137		SWSW	19-158-94	F#: 293	SOW: PNA	C-O: 266162	C-W: 123827	C-G: 110230	COMP: 5/8/1953			
TIOGA-MADISON UNIT	P-146		NESW	8-158-94	F#: 304	SOW: PNA	C-O: 227683	C-W: 99446	C-G: 0	COMP: 7/7/1953			
TIOGA-MADISON UNIT	P-126		NESW	5-157-94	F#: 307	SOW: PNA	C-O: 93456	C-W: 253244	C-G: 0	COMP: 6/16/1953			
TIOGA-MADISON UNIT	M-147		SWNE	7-158-94	F#: 312	SOW: PNA	C-O: 462227	C-W: 147763	C-G: 0	COMP: 6/18/1953			
TIOGA-MADISON UNIT	L-137		SESW	19-158-94	F#: 314	SOW: PNA	C-O: 262753	C-W: 362125	C-G: 56342	COMP: 6/19/1953			
TIOGA-MADISON UNIT	N-142		NESE	18-158-94	F#: 326	SOW: PNA	C-O: 437257	C-W: 683386	C-G: 0	COMP: 7/10/1953			
TIOGA-MADISON UNIT	N-148		NENE	7-158-94	F#: 339	SOW: PNA	C-O: 491272	C-W: 716481	C-G: 79601	COMP: 7/21/1953			
TIOGA-MADISON UNIT	K-149		SWSW	6-158-94	F#: 340	SOW: TA	C-O: 221820	C-W: 178205	C-G: 68200	COMP: 7/28/1953			
R&LU: 0	0 0	0 0	0 0	0 0	0 0	0 0	0 0	0 0	0 0	0 0	0 0	0 0	0
Spacing: U	0	0	0	0	0	0	0	0	0	0	0	0	0
	0	0	0	0	0	0	0	0	0	0	0	0	0
TIOGA-MADISON UNIT	L-144		NENW	18-158-94	F#: 345	SOW: GL	C-O: 2127293	C-W: 6986168	C-G: 2818879	COMP: 8/9/1953			
R&LU: 5898	591 31	481 28	667 31	562 30	527 31	311 26	485 28	672 31	474 30	429 28	477 27	209 26	5885
Spacing: U	9809	8477	9990	8172	8804	6874	9316	9171	8618	7974	8479	9159	104843
	13471	11476	16454	13519	13438	6449	6957	10458	7846	7286	7591	5644	120589

Operator-Lease	Jan	Feb	Mar	Apr	May	Jun	Jul	Aug	Sep	Oct	Nov	Dec	2002 Total
TIOGA-MADISON UNIT	N-146		NESE 7-158-94	F#: 346	SOW: PNA	C-O: 304761	C-W: 429345	C-G: 1286	COMP: 8/23/1953				
TIOGA-MADISON UNIT	Q-151		SWNE 5-158-94	F#: 354	SOW: TA	C-O: 135925	C-W: 26736	C-G: 0	COMP: 8/21/1953				
TIOGA-MADISON UNIT	K-143HR		SWNW 18-158-94	F#: 355	SOW: F	C-O: 373902	C-W: 1128012	C-G: 3416077	COMP: 2/10/1954				
R&LU: 1983	14 31	0 28	23 31	211 30	204 31	140 30	199 31	86 24	140 25	346 31	349 30	293 31	2005
Spacing: U	12907	11834	12734	8854	9429	7839	8564	4549	3148	14996	15634	16537	127025
	32302	33816	25915	23092	21185	23912	16995	16452	11898	28764	31946	32685	298962
TIOGA-MADISON UNIT	P-144		NENW 17-158-94	F#: 363	SOW: PNA	C-O: 341772	C-W: 108351	C-G: 0	COMP: 10/12/1953				
TIOGA-MADISON UNIT	M-127		SWNE 6-157-94	F#: 367	SOW: PNA	C-O: 188253	C-W: 402949	C-G: 0	COMP: 9/17/1953				
TIOGA-MADISON UNIT	M-131		SWNE 31-158-94	F#: 368	SOW: PNA	C-O: 486453	C-W: 773294	C-G: 0	COMP: 10/17/1953				
TIOGA-MADISON UNIT	K-147HR		SWNW 7-158-94	F#: 371	SOW: GL	C-O: 322391	C-W: 699776	C-G: 878836	COMP: 9/19/1953				
R&LU: 8133	715 31	666 28	760 31	751 30	699 31	501 30	1159 31	802 31	529 30	558 31	541 30	442 31	8123
Spacing: U	6959	6370	7187	6374	7073	6141	9107	6891	7165	6820	7014	7639	84740
	11526	8693	9971	9606	9716	11550	10241	6797	5090	4984	4358	4410	96942
TIOGA-MADISON UNIT	N-140D		NENE 19-158-94	F#: 374	SOW: PNA	C-O: 840153	C-W: 1934117	C-G: 694920	COMP: 10/12/1953				
TIOGA-MADISON UNIT	M-149		SWSE 6-158-94	F#: 393	SOW: PNA	C-O: 202139	C-W: 199609	C-G: 0	COMP: 10/20/1953				
TIOGA-MADISON UNIT	Q-147		SWNE 8-158-94	F#: 394	SOW: PNA	C-O: 59683	C-W: 16649	C-G: 72656	COMP: 10/14/1953				
TIOGA-MADISON UNIT	K-129		SWSW 31-158-94	F#: 400	SOW: TA	C-O: 329046	C-W: 828630	C-G: 0	COMP: 11/22/1953				
TIOGA-MADISON UNIT	K-125		SWSW 6-157-94	F#: 415	SOW: PNA	C-O: 315482	C-W: 262255	C-G: 0	COMP: 1/27/1954				
TIOGA-MADISON UNIT	P-142		NESW 17-158-94	F#: 430	SOW: PNA	C-O: 233409	C-W: 32764	C-G: 0	COMP: 11/12/1953				
TIOGA-MADISON UNIT	O-149		SWSW 5-158-94	F#: 441	SOW: PNA	C-O: 347538	C-W: 167957	C-G: 0	COMP: 11/17/1953				
TIOGA-MADISON UNIT	P-148		NENW 8-158-94	F#: 452	SOW: PNA	C-O: 284367	C-W: 52796	C-G: 0	COMP: 12/17/1953				
TIOGA-MADISON UNIT	K-133		SWSW 30-158-94	F#: 454	SOW: PNA	C-O: 187002	C-W: 333376	C-G: 0	COMP: 12/13/1953				
TIOGA-MADISON UNIT	M-135		SWNE 30-158-94	F#: 460	SOW: PNA	C-O: 56281	C-W: 137309	C-G: 0	COMP: 12/17/1953				
TIOGA-MADISON UNIT	L-136-D		NENW 30-158-94	F#: 461	SOW: PNA	C-O: 93301	C-W: 92300	C-G: 0	COMP: 3/31/1954				
TIOGA-MADISON UNIT	P-152		NENW 5-158-94	F#: 481	SOW: PNA	C-O: 97958	C-W: 2986	C-G: 0	COMP: 4/5/1954				
TIOGA-MADISON UNIT	M-133		SWSE 30-158-94	F#: 482	SOW: PNA	C-O: 96822	C-W: 25808	C-G: 0	COMP: 2/27/1954				
TIOGA-MADISON UNIT	P-150		NESW 5-158-94	F#: 484	SOW: PNA	C-O: 177665	C-W: 37954	C-G: 0	COMP: 12/30/1953				
TIOGA-MADISON UNIT	M-129		SWSE 31-158-94	F#: 487	SOW: PNA	C-O: 256406	C-W: 553250	C-G: 6486	COMP: 9/28/1954				
TIOGA-MADISON UNIT	O-131		SWNW 32-158-94	F#: 488	SOW: PNA	C-O: 172573	C-W: 113183	C-G: 0	COMP: 1/19/1954				
TIOGA-MADISON UNIT	N-126		NESE 6-157-94	F#: 493	SOW: PNA	C-O: 237621	C-W: 673506	C-G: 22579	COMP: 4/14/1954				
TIOGA-MADISON UNIT	L-132		NENW 31-158-94	F#: 498	SOW: TA	C-O: 462791	C-W: 1844265	C-G: 458233	COMP: 7/4/1954				
R&LU: 0	0 0	0 0	0 0	0 0	0 0	0 0	0 0	0 0	0 0	0 0	0 0	0 0	0
Spacing: U	0	0	0	0	0	0	0	0	0	0	0	0	0
	0	0	0	0	0	0	0	0	0	0	0	0	0
TIOGA-MADISON UNIT	M-123		SWNE 7-157-94	F#: 502	SOW: PNA	C-O: 126709	C-W: 92291	C-G: 0	COMP: 6/10/1954				
TIOGA-MADISON UNIT	Q-145		SWSE 8-158-94	F#: 506	SOW: PNA	C-O: 152841	C-W: 84411	C-G: 0	COMP: 1/21/1954				
TIOGA-MADISON UNIT	M-151		SWNE 6-158-94	F#: 510	SOW: TA	C-O: 188361	C-W: 202272	C-G: 0	COMP: 1/22/1954				
TIOGA-MADISON UNIT	L-124		NENW 7-157-94	F#: 513	SOW: TA	C-O: 131119	C-W: 67835	C-G: 0	COMP: 5/12/1954				
TIOGA-MADISON UNIT	O-139		SWNW 20-158-94	F#: 523	SOW: PNA	C-O: 183763	C-W: 8259	C-G: 0	COMP: 3/4/1954				
TIOGA-MADISON UNIT	L-128 HR		NENW 6-157-94	F#: 554	SOW: GL	C-O: 183192	C-W: 665662	C-G: 293263	COMP: 8/12/1954				
R&LU: 12714	1269 31	1162 28	1213 31	1243 30	1169 31	885 30	1213 31	1151 31	936 30	875 31	850 30	743 31	12709
Spacing: U	13462	12310	13768	12817	14051	12320	15199	11433	11210	11146	11450	12886	152052
	8149	7456	7965	7196	6748	7098	6506	5965	1820	3426	5491	6839	74659
TIOGA-MADISON UNIT	N-138		NESE 19-158-94	F#: 581	SOW: PNA	C-O: 370175	C-W: 275942	C-G: 127641	COMP: 6/28/1954				
TIOGA-MADISON UNIT	K-107HR		SWNW 31-157-94	F#: 612	SOW: SI	C-O: 284351	C-W: 502357	C-G: 0	COMP: 7/4/1954				
TIOGA-MADISON UNIT	N-150		NESE 6-158-94	F#: 628	SOW: PNA	C-O: 319911	C-W: 231902	C-G: 0	COMP: 7/26/1954				

Operator-Lease	Jan	Feb	Mar	Apr	May	Jun	Jul	Aug	Sep	Oct	Nov	Dec	2002 Total												
TIOGA-MADISON UNIT	O-151 HR		SWNW 5-158-94		F#: 629	SOW: AL	C-O: 641964	C-W: 493645	C-G: 1018362	COMP: 9/30/1954															
R&LU: 15619	1500	31	1259	28	1403	31	1537	30	1046	22	962	30	1486	31	1490	31	1030	21	1568	31	1279	29	1070	31	15630
Spacing: U	2924	2616	2714	2355	1754	2444	3158	2345	2513	3141	2769	3809	32542												
	4695	4225	4405	4152	1866	4319	4217	3627	2948	4753	3911	3934	47052												
TIOGA-MADISON UNIT	L-152		NENW 6-158-94		F#: 638	SOW: PNA	C-O: 33430	C-W: 102859	C-G: 0	COMP: 9/7/1954															
TIOGA-MADISON UNIT	P-140		NENW 20-158-94		F#: 650	SOW: PNA	C-O: 279586	C-W: 214461	C-G: 0	COMP: 9/24/1954															
TIOGA-MADISON UNIT	L-150		NESW 6-158-94		F#: 662	SOW: TA	C-O: 74234	C-W: 86365	C-G: 0	COMP: 8/22/1954															
TIOGA-MADISON UNIT	N-136HR		NENE 30-158-94		F#: 667	SOW: SI	C-O: 194854	C-W: 135623	C-G: 43288	COMP: 9/5/1954															
R&LU: 579	536	18	0	0	0	0	0	0	0	0	0	0	0	0	0	0	0	0	0	0	0	0	0	0	536
Spacing: U	3209	0	0	0	0	0	0	0	0	0	0	0	3209												
	5388	0	0	0	0	0	0	0	0	0	0	0	5388												
TIOGA-MADISON UNIT	O-137		SWSW 20-158-94		F#: 703	SOW: TAO	C-O: 174490	C-W: 78528	C-G: 0	COMP: 10/25/1954															
TIOGA-MADISON UNIT	L-122		NESW 7-157-94		F#: 715	SOW: PNA	C-O: 35146	C-W: 20853	C-G: 0	COMP: 11/22/1954															
TIOGA-MADISON UNIT	K-109		SWSW 30-157-94		F#: 724	SOW: PNA	C-O: 119518	C-W: 207568	C-G: 0	COMP: 11/21/1954															
TIOGA-MADISON UNIT	N-152		NENE 6-158-94		F#: 728	SOW: TA	C-O: 69969	C-W: 59131	C-G: 0	COMP: 10/26/1954															
TIOGA-MADISON UNIT	NO-132D		NENE 31-158-94		F#: 729	SOW: PNA	C-O: 435877	C-W: 660487	C-G: 41020	COMP: 11/21/1954															
TIOGA-MADISON UNIT	O-127		SWNW 5-157-94		F#: 746	SOW: PNA	C-O: 54470	C-W: 80595	C-G: 0	COMP: 2/13/1955															
TIOGA-MADISON UNIT	N-130		NESE 31-158-94		F#: 749	SOW: TA	C-O: 209439	C-W: 103453	C-G: 0	COMP: 12/19/1954															
TIOGA-MADISON UNIT	K-151		SWNW 6-158-94		F#: 752	SOW: PNA	C-O: 16556	C-W: 23220	C-G: 0	COMP: 3/4/1955															
TIOGA-MADISON UNIT	Q-143-D		SWNE 17-158-94		F#: 753	SOW: PNA	C-O: 80272	C-W: 21665	C-G: 0	COMP: 12/7/1954															
TIOGA-MADISON UNIT	N-128		NENE 6-157-94		F#: 760	SOW: TA	C-O: 135248	C-W: 212542	C-G: 0	COMP: 1/14/1955															
TIOGA-MADISON UNIT	Q-149		SWSE 5-158-94		F#: 804	SOW: PNA	C-O: 169334	C-W: 141482	C-G: 10510	COMP: 1/4/1955															
TIOGA-MADISON UNIT	N-134		NESE 30-158-94		F#: 809	SOW: TA	C-O: 243209	C-W: 277305	C-G: 0	COMP: 3/14/1955															
TIOGA-MADISON UNIT	K-105		SWSW 31-157-94		F#: 822	SOW: TA	C-O: 36070	C-W: 40282	C-G: 0	COMP: 3/31/1955															
TIOGA-MADISON UNIT	N-122		NESE 7-157-94		F#: 851	SOW: TA	C-O: 91874	C-W: 45607	C-G: 0	COMP: 7/3/1955															
TIOGA-MADISON UNIT	Q-139-D		SWNE 20-158-94		F#: 894	SOW: PNA	C-O: 35462	C-W: 57087	C-G: 0	COMP: 10/25/1955															
TIOGA-MADISON UNIT	O-133		SWSW 29-158-94		F#: 906	SOW: PNA	C-O: 252563	C-W: 177129	C-G: 0	COMP: 7/30/1955															
TIOGA-MADISON UNIT	O-129		SWSW 32-158-94		F#: 908	SOW: TA	C-O: 23217	C-W: 8371	C-G: 0	COMP: 9/1/1955															
TIOGA-MADISON UNIT	O-135		SWNW 29-158-94		F#: 964	SOW: TA	C-O: 213793	C-W: 109062	C-G: 732	COMP: 9/28/1955															
TIOGA-MADISON UNIT	K-121		SWSW 7-157-94		F#: 978	SOW: PNA	C-O: 158830	C-W: 199425	C-G: 0	COMP: 10/28/1955															
TIOGA-MADISON UNIT	O-123		SWNW 8-157-94		F#: 1030	SOW: TA	C-O: 41198	C-W: 5882	C-G: 0	COMP: 1/2/1956															
TIOGA-MADISON UNIT	L-106		NESW 31-157-94		F#: 1032	SOW: PNA	C-O: 60347	C-W: 31715	C-G: 0	COMP: 4/20/1956															
TIOGA-MADISON UNIT	Q-141		SWSE 17-158-94		F#: 1036	SOW: PNA	C-O: 110451	C-W: 128442	C-G: 0	COMP: 1/17/1956															
TIOGA-MADISON UNIT	P-138		NESW 20-158-94		F#: 1048	SOW: TA	C-O: 75872	C-W: 15923	C-G: 12918	COMP: 2/8/1956															
TIOGA-MADISON UNIT	M-121		SWSE 7-157-94		F#: 1089	SOW: PNA	C-O: 79248	C-W: 136667	C-G: 0	COMP: 2/29/1956															
TIOGA-MADISON UNIT	K-117		SWSW 18-157-94		F#: 1093	SOW: PNA	C-O: 144980	C-W: 192786	C-G: 74	COMP: 4/12/1956															
TIOGA-MADISON UNIT	K-123		SWNW 7-157-94		F#: 1095	SOW: PNA	C-O: 8421	C-W: 17507	C-G: 0	COMP: 5/21/1956															
TIOGA-MADISON UNIT	O-121		SWSW 8-157-94		F#: 1116	SOW: PNA	C-O: 204873	C-W: 287401	C-G: 0	COMP: 5/2/1956															
TIOGA-MADISON UNIT	N-120		NENE 18-157-94		F#: 1191	SOW: PNA	C-O: 57847	C-W: 86340	C-G: 0	COMP: 8/26/1956															
TIOGA-MADISON UNIT	P-132		NENW 32-158-94		F#: 1217	SOW: PNA	C-O: 75701	C-W: 74699	C-G: 0	COMP: 9/24/1956															
TIOGA-MADISON UNIT	P-124		NENW 8-157-94		F#: 1292	SOW: PNA	C-O: 32655	C-W: 40580	C-G: 0	COMP: 11/21/1956															
TIOGA-MADISON UNIT	M-119		SWNE 18-157-94		F#: 1380	SOW: PNA	C-O: 55247	C-W: 80464	C-G: 0	COMP: 3/4/1957															
TIOGA-MADISON UNIT	L-146XHR		NESW 7-158-94		F#: 5350	SOW: GL	C-O: 410751	C-W: 1663877	C-G: 1572199	COMP: 3/25/1974															
R&LU: 12302	1207	31	1157	28	980	31	1031	30	912	31	567	30	1354	31	1222	31	1045	30	968	31	964	30	913	31	12320
Spacing: U	10140	9608	8518	7764	8879	7300	11485	9062	9306	6417	9386	10800	108665												
	8119	7137	6361	6436	6188	4934	8108	7854	6727	6982	5953	7325	82124												

Operator-Lease	Jan	Feb	Mar	Apr	May	Jun	Jul	Aug	Sep	Oct	Nov	Dec	2002 Total
TMU L-140 AH			NENW 19-158-94		F#: 14840	SOW: F	C-O: 89109		C-W: 616911	C-G: 3158216		COMP: 7/17/1998	
R&LU: 8419	974	31 798	28 825	31 838	30 730	31 549	30 798	31 769	31 559	30 569	31 533	30 461	31 8403
Spacing: U	9317	8112	8885	8047	8412	7670	8640	7537	7329	7395	7634	8273	97251
	41834	41791	47220	45501	46705	44802	46214	45320	42323	41639	39511	39766	522626
TMU O-141AH			SWSW 17-158-94		F#: 14943	SOW: GL	C-O: 19440		C-W: 256082	C-G: 499317		COMP: 5/14/2000	
R&LU: 5639	625	31 565	28 615	31 634	30 606	31 427	30 462	31 407	31 355	30 300	29 317	27 320	26 5633
Spacing: U	6389	6018	6823	6196	6768	5834	5629	4354	4624	4086	4395	5253	66369
	15871	12831	16879	15668	15654	13785	13025	12146	9687	8825	7283	7723	149377
TIOGA-MADISON UNIT	G-123		SWNW 12-157-95		F#: 32	SOW: PNA	C-O: 255556		C-W: 481467	C-G: 540157		COMP: 4/16/1952	
TIOGA-MADISON UNIT	H-124		NENW 12-157-95		F#: 62	SOW: PNA	C-O: 149679		C-W: 26750	C-G: 0		COMP: 5/19/1952	
TIOGA-MADISON UNIT	H-142		NESW 13-158-95		F#: 65	SOW: PNA	C-O: 373703		C-W: 84222	C-G: 0		COMP: 6/26/1952	
TIOGA-MADISON UNIT	I-105		SWSE 36-157-95		F#: 77	SOW: PNA	C-O: 208102		C-W: 177520	C-G: 0		COMP: 7/12/1952	
TIOGA-MADISON UNIT	H-126		NESW 1-157-95		F#: 82	SOW: PNA	C-O: 254378		C-W: 153485	C-G: 0		COMP: 6/25/1952	
TIOGA-MADISON UNIT	I-123		SWNE 12-157-95		F#: 92	SOW: PNA	C-O: 161815		C-W: 13172	C-G: 0		COMP: 8/5/1952	
TIOGA-MADISON UNIT	F-122		NESE 11-157-95		F#: 93	SOW: PNA	C-O: 223162		C-W: 132570	C-G: 0		COMP: 8/4/1952	
TIOGA-MADISON UNIT	H-128		NENW 1-157-95		F#: 96	SOW: PNA	C-O: 145765		C-W: 2971	C-G: 0		COMP: 7/27/1952	
TIOGA-MADISON UNIT	G-143		SWNW 13-158-95		F#: 108	SOW: TA	C-O: 238894		C-W: 51008	C-G: 0		COMP: 9/29/1952	
TIOGA-MADISON UNIT	J-126		NESE 1-157-95		F#: 114	SOW: PNA	C-O: 154694		C-W: 8889	C-G: 0		COMP: 10/11/1952	
TIOGA-MADISON UNIT	D-130		NESW 35-158-95		F#: 118	SOW: TA	C-O: 146697		C-W: 31429	C-G: 0		COMP: 8/29/1952	
R&LU: 0			0 0										0
Spacing: U			0										0
			0										0
TIOGA-MADISON UNIT	I-129		SWSE 36-158-95		F#: 127	SOW: GL	C-O: 414344		C-W: 466044	C-G: 593243		COMP: 12/27/1952	
R&LU: 2613	323	31 400	28 480	31 386	30 210	29 144	25 148	27 130	31 104	30 98	31 99	30 86	31 2608
Spacing: U	2188	2434	866	790	670	471	456	407	413	417	436	482	10030
	228	409	128	112	314	430	1951	1148	192	281	389	372	5954
TIOGA-MADISON UNIT	F-138		NESE 23-158-95		F#: 130	SOW: TA	C-O: 317587		C-W: 222829	C-G: 0		COMP: 9/11/1952	
TIOGA-MADISON UNIT	H-104		NENE 4-156-95		F#: 146	SOW: PNA	C-O: 136456		C-W: 110079	C-G: 0		COMP: 10/28/1952	
TIOGA-MADISON UNIT	G-133		SWSW 25-158-95		F#: 154	SOW: PNA	C-O: 287513		C-W: 155715	C-G: 0		COMP: 10/27/1952	
TIOGA-MADISON UNIT	J-144		NENE 13-158-95		F#: 156	SOW: PNA	C-O: 387500		C-W: 68648	C-G: 116987		COMP: 2/10/1953	
TIOGA-MADISON UNIT	I-143		SWNE 13-158-95		F#: 157	SOW: PNA	C-O: 406410		C-W: 74062	C-G: 118811		COMP: 12/18/1952	
TIOGA-MADISON UNIT	J-142		NESE 13-158-95		F#: 158	SOW: PNA	C-O: 224715		C-W: 401623	C-G: 124141		COMP: 11/1/1952	
TIOGA-MADISON UNIT	G-121		SWSW 12-157-95		F#: 162	SOW: PNA	C-O: 141199		C-W: 156735	C-G: 0		COMP: 1/26/1953	
TIOGA-MADISON UNIT	I-139		SWNE 24-158-95		F#: 166	SOW: PNA	C-O: 239245		C-W: 3857	C-G: 0		COMP: 3/10/1953	
TIOGA-MADISON UNIT	H-144		NENW 13-158-95		F#: 172	SOW: PNA	C-O: 353771		C-W: 34236	C-G: 0		COMP: 11/5/1952	
TIOGA-MADISON UNIT	E-143		SWNE 14-158-95		F#: 188	SOW: TA	C-O: 12533		C-W: 53584	C-G: 15771		COMP: 12/11/1952	
TIOGA-MADISON UNIT	I-147		SWNE 12-158-95		F#: 205	SOW: PNA	C-O: 86142		C-W: 20344	C-G: 0		COMP: 12/28/1953	
TIOGA-MADISON UNIT	F-140		NENE 23-158-95		F#: 212	SOW: PNA	C-O: 263573		C-W: 92278	C-G: 0		COMP: 4/16/1953	
TIOGA-MADISON UNIT	J-132		NENE 36-158-95		F#: 213	SOW: TAO	C-O: 375587		C-W: 974239	C-G: 51995		COMP: 6/6/1954	
R&LU: 0	0	0 0	0 0	0 0	0 0	0 0	0 0	0 0	0 0	0 0			0
Spacing: U	0	0	0	0	0	0	0	0	0	0			0
	0	0	0	0	0	0	0	0	0	0			0
TIOGA-MADISON UNIT	G-145		SWSW 12-158-95		F#: 228	SOW: TA	C-O: 101852		C-W: 35054	C-G: 0		COMP: 3/15/1954	
TIOGA-MADISON UNIT	J-136		NENE 25-158-95		F#: 233	SOW: GL	C-O: 632878		C-W: 1896039	C-G: 738215		COMP: 1/8/1953	
R&LU: 1119	184	31 149	28 144	31 139	30 102	28 72	25 73	27 65	31 52	30 48	30 60	27 25	26 1113
Spacing: U	4082	3686	4064	3727	3643	3121	3109	2377	2281	2264	2354	2238	36946
	6723	5071	4781	4754	4084	3627	7056	6319	4915	4907	2826	7968	63031
TIOGA-MADISON UNIT	G-139		SWNW 24-158-95		F#: 241	SOW: PNA	C-O: 255079		C-W: 202844	C-G: 0		COMP: 2/23/1953	
TIOGA-MADISON UNIT	J-138		NESE 24-158-95		F#: 252	SOW: PNA	C-O: 418325		C-W: 902037	C-G: 0		COMP: 4/2/1953	
TIOGA-MADISON UNIT	I-137		SWSE 24-158-95		F#: 253	SOW: PNA	C-O: 365278		C-W: 1291272	C-G: 130817		COMP: 5/15/1953	

Operator-Lease	Jan	Feb	Mar	Apr	May	Jun	Jul	Aug	Sep	Oct	Nov	Dec	2002 Total
TIOGA-MADISON UNIT	F-128		NENE	2-157-95	F#: 256	SOW: PNA	C-O: 219325	C-W: 384905	C-G: 0	COMP: 7/31/1953			
TIOGA-MADISON UNIT	F-106		NESE	35-157-95	F#: 257	SOW: PNA	C-O: 318151	C-W: 276436	C-G: 0	COMP: 3/20/1953			
TIOGA-MADISON UNIT	H-134		NESW	25-158-95	F#: 259	SOW: AL	C-O: 673111	C-W: 746559	C-G: 734656	COMP: 3/8/1953			
R&LU: 29	0 0	0 0	0 0	0 0	0 0	23 3	0 0	0 0	0 0	0 0	0 0	0 0	23
Spacing: U	0	0	0	0	0	276	0	0	0	0	0	0	276
	0	0	0	0	0	449	0	0	0	0	0	0	449
TIOGA-MADISON UNIT	C-123		SWNW	11-157-95	F#: 260	SOW: PNA	C-O: 256544	C-W: 45795	C-G: 64340	COMP: 12/1/1955			
R&LU: 0	0 0	0 0	0 0	0 0	0 0	0 0							0
Spacing: U	0	0	0	0	0								0
	0	0	0	0	0								0
TIOGA-MADISON UNIT	H-132		NENW	36-158-95	F#: 262	SOW: TA	C-O: 328613	C-W: 1224523	C-G: 463394	COMP: 3/5/1953			
R&LU: 0	0 0	0 0	0 0	0 0	0 0	0 0	0 0	0 0	0 0				0
Spacing: U	0	0	0	0	0	0	0	0	0				0
	0	0	0	0	0	0	0	0	0				0
TIOGA-MADISON UNIT	G-137		SWSW	24-158-95	F#: 263	SOW: PNA	C-O: 283962	C-W: 243913	C-G: 0	COMP: 4/9/1953			
TIOGA-MADISON UNIT	I-135		SWNE	25-158-95	F#: 266	SOW: PNA	C-O: 326904	C-W: 870351	C-G: 0	COMP: 2/17/1953			
TIOGA-MADISON UNIT	I-141		SWSE	13-158-95	F#: 276	SOW: PNA	C-O: 529415	C-W: 737872	C-G: 0	COMP: 5/20/1953			
TIOGA-MADISON UNIT	I-107		SWNE	36-157-95	F#: 290	SOW: PNA	C-O: 130217	C-W: 171884	C-G: 0	COMP: 5/1/1953			
R&LU: 0											0 0		0
Spacing: U											0		0
											0		0
TIOGA-MADISON UNIT	I-145		SWSE	12-158-95	F#: 292	SOW: SI	C-O: 822805	C-W: 445327	C-G: 487312	COMP: 6/4/1953			
R&LU: 394	98 11	127 21	152 24	0 0	0 0	0 0	0 0	0 0	0 0	0 0	0 0	0 0	377
Spacing: U	241	412	678	0	0	0	0	0	0	0	0	0	1331
	1313	1679	1915	0	0	0	0	0	0	0	0	0	4907
TIOGA-MADISON UNIT	E-133		SWSE	26-158-95	F#: 298	SOW: PNA	C-O: 539914	C-W: 2702176	C-G: 4669910	COMP: 5/14/1953			
TIOGA-MADISON UNIT	I-125		SWSE	1-157-95	F#: 299	SOW: PNA	C-O: 135368	C-W: 148147	C-G: 0	COMP: 6/14/1953			
TIOGA-MADISON UNIT	F-120		NENE	14-157-95	F#: 301	SOW: PNA	C-O: 104782	C-W: 111447	C-G: 0	COMP: 7/12/1953			
TIOGA-MADISON UNIT	H-122		NESW	12-157-95	F#: 308	SOW: PNA	C-O: 221030	C-W: 59160	C-G: 0	COMP: 6/7/1953			
TIOGA-MADISON UNIT	F-114		NESE	23-157-95	F#: 315	SOW: PNA	C-O: 44509	C-W: 79855	C-G: 34962	COMP: 6/23/1953			
TIOGA-MADISON UNIT	H-136		NENW	25-158-95	F#: 318	SOW: PNA	C-O: 292766	C-W: 94030	C-G: 0	COMP: 8/7/1953			
TIOGA-MADISON UNIT	J-140		NENE	24-158-95	F#: 319	SOW: TA	C-O: 182465	C-W: 116304	C-G: 0	COMP: 6/24/1953			
TIOGA-MADISON UNIT	H-140		NENW	24-158-95	F#: 332	SOW: SI	C-O: 475086	C-W: 1454212	C-G: 947627	COMP: 10/13/1953			
R&LU: 0	0 0	0 0	0 0	0 0	0 0	0 0	0 0	0 0	0 0	0 0	0 0	0 0	0
Spacing: U	0	0	0	0	0	0	0	0	0	0	0	0	0
	0	0	0	0	0	0	0	0	0	0	0	0	0
TIOGA-MADISON UNIT	J-124		NENE	12-157-95	F#: 335	SOW: PNA	C-O: 419005	C-W: 188393	C-G: 16712	COMP: 7/15/1953			
TIOGA-MADISON UNIT	I-127		SWNE	1-157-95	F#: 350	SOW: PNA	C-O: 304188	C-W: 229019	C-G: 0	COMP: 8/13/1953			
TIOGA-MADISON UNIT	J-130		NESE	36-158-95	F#: 353	SOW: TA	C-O: 242248	C-W: 289989	C-G: 0	COMP: 8/14/1953			
TIOGA-MADISON UNIT	F-134		NESE	26-158-95	F#: 356	SOW: PNA	C-O: 273035	C-W: 659149	C-G: 0	COMP: 10/15/1953			
TIOGA-MADISON UNIT	E-119		SWNE	14-157-95	F#: 365	SOW: PNA	C-O: 161286	C-W: 457265	C-G: 0	COMP: 9/18/1953			
TIOGA-MADISON UNIT	F-124		NENE	11-157-95	F#: 366	SOW: TA	C-O: 124738	C-W: 20900	C-G: 3218	COMP: 9/2/1953			
TIOGA-MADISON UNIT	H-138		NESW	24-158-95	F#: 373	SOW: PNA	C-O: 240206	C-W: 145394	C-G: 108024	COMP: 9/12/1953			
TIOGA-MADISON UNIT	E-128		NWNE	2-157-95	F#: 380	SOW: PNA	C-O: 154847	C-W: 53611	C-G: 105087	COMP: 10/5/1953			
TIOGA-MADISON UNIT	J-128		NENE	1-157-95	F#: 398	SOW: TA	C-O: 189448	C-W: 38407	C-G: 0	COMP: 12/23/1953			
TIOGA-MADISON UNIT	G-125		SWSW	1-157-95	F#: 419	SOW: AL	C-O: 232364	C-W: 41924	C-G: 71719	COMP: 10/8/1954			
R&LU: 3375	346 31	340 28	411 31	379 30	377 31	143 30	201 31	127 19	296 25	347 31	200 30	208 31	3375
Spacing: U	34	31	35	32	34	31	36	19	47	31	53	43	426
	621	619	722	813	716	677	557	298	346	983	460	381	7193
TIOGA-MADISON UNIT	G-129D		SWSW	36-158-95	F#: 421	SOW: PNA	C-O: 327591	C-W: 424591	C-G: 0	COMP: 9/5/1954			

Operator-Lease	Jan	Feb	Mar	Apr	May	Jun	Jul	Aug	Sep	Oct	Nov	Dec	2002 Total												
TIOGA-MADISON UNIT	G-135		SWNW 25-158-95		F#: 423	SOW: GL	C-O: 480560	C-W: 2698726	C-G: 1219256	COMP: 3/3/1954															
R&LU: 2241	318	31	229	28	256	31	272	30	152	29	89	25	142	27	185	31	155	30	159	30	146	27	136	26	2239
Spacing: U	4943	5468	5962	5376	4440	3187	3261	3948	4402	4146	3918	4697	53748												
	6646	6448	9414	6748	5263	4785	4756	5419	4995	5968	5651	8470	74563												
TIOGA-MADISON UNIT	J-146		NESE 12-158-95		F#: 431	SOW: GL	C-O: 652617	C-W: 342235	C-G: 783135	COMP: 11/16/1953															
R&LU: 3677	378	31	392	28	342	31	482	30	408	29	286	25	374	27	389	31	311	30	203	30	54	27	54	26	3673
Spacing: U	575	387	520	808	781	654	498	375	418	372	227	342	5957												
	1021	815	654	1498	1447	1142	1744	2086	1656	1181	274	424	13942												
TIOGA-MADISON UNIT	F-136		NENE 26-158-95		F#: 436	SOW: PNA	C-O: 161239	C-W: 79147	C-G: 0	COMP: 11/15/1953															
PEDERSON FRESH WATER FACILITY	1		NESE 14-157-95		F#: 446	SOW: PNA	C-O: 118091	C-W: 340631	C-G: 0	COMP: 5/2/1954															
TIOGA-MADISON UNIT	G-131		SWNW 36-158-95		F#: 447	SOW: TAO	C-O: 233335	C-W: 287851	C-G: 145605	COMP: 9/30/1954															
R&LU: 0	0	0	0	0	0	0	0	0	0	0	0	0	0												
Spacing: U	0	0	0	0	0	0	0	0	0	0	0	0	0												
	0	0	0	0	0	0	0	0	0	0	0	0	0												
TMU LALIM NITROGEN	1		NENW 35-158-95		F#: 453	SOW: PNA	C-O: 335310	C-W: 297574	C-G: 0	COMP: 12/17/1953															
TIOGA-MADISON UNIT	J-134		NESE 25-158-95		F#: 463	SOW: PNA	C-O: 88652	C-W: 65052	C-G: 0	COMP: 1/22/1954															
TIOGA-MADISON UNIT	I-133		SWSE 25-158-95		F#: 466	SOW: PNA	C-O: 267204	C-W: 630619	C-G: 0	COMP: 3/6/1954															
TIOGA-MADISON UNIT	E-129		SWSE 35-158-95		F#: 471	SOW: PNA	C-O: 231208	C-W: 298639	C-G: 0	COMP: 6/9/1954															
TIOGA-MADISON UNIT	D-118		NESW 14-157-95		F#: 473	SOW: PNA	C-O: 304584	C-W: 565093	C-G: 118149	COMP: 1/4/1954															
TIOGA-MADISON UNIT	J-150		NESE 1-158-95		F#: 495	SOW: PNA	C-O: 166855	C-W: 449678	C-G: 3744	COMP: 3/5/1954															
TIOGA-MADISON UNIT	F-130		NESE 35-158-95		F#: 499	SOW: TA	C-O: 123420	C-W: 75969	C-G: 0	COMP: 7/23/1954															
TIOGA-MADISON UNIT	G-107		SWNW 36-157-95		F#: 507	SOW: TA	C-O: 149902	C-W: 730969	C-G: 0	COMP: 2/25/1955															
TIOGA-MADISON UNIT	G-141HR		SWSW 13-158-95		F#: 509	SOW: AL	C-O: 711595	C-W: 1331058	C-G: 1561223	COMP: 8/29/1954															
R&LU: 7093	744	31	647	28	709	31	722	30	681	31	464	29	614	28	280	31	396	30	461	31	618	30	776	31	7112
Spacing: U	5641	4993	5822	5848	6294	5100	5879	2494	3735	3889	5407	5487	60589												
	16046	10888	16851	21593	23239	17608	12878	12849	9709	11187	10486	10115	173449												
TIOGA-MADISON UNIT	D-136		NENW 26-158-95		F#: 512	SOW: PNA	C-O: 187379	C-W: 189891	C-G: 116685	COMP: 2/10/1954															
TIOGA-MADISON UNIT	E-135		SWNE 26-158-95		F#: 541	SOW: PNA	C-O: 155513	C-W: 132701	C-G: 0	COMP: 4/20/1954															
TIOGA-MADISON UNIT	D-138		NESW 23-158-95		F#: 543	SOW: PNA	C-O: 101161	C-W: 84538	C-G: 128505	COMP: 3/21/1954															
TIOGA-MADISON UNIT	I-109		SWSE 25-157-95		F#: 552	SOW: PNA	C-O: 312695	C-W: 818056	C-G: 0	COMP: 5/5/1954															
TIOGA-MADISON UNIT	C-133-D		SWSW 26-158-95		F#: 556	SOW: PNA	C-O: 106259	C-W: 76911	C-G: 0	COMP: 5/22/1954															
TIOGA-MADISON UNIT	E-139		SWNE 23-158-95		F#: 574	SOW: PNA	C-O: 140560	C-W: 39924	C-G: 0	COMP: 6/19/1954															
TIOGA-MADISON UNIT	H-148		NENW 12-158-95		F#: 576	SOW: PNA	C-O: 221874	C-W: 489344	C-G: 0	COMP: 7/16/1954															
TIOGA-MADISON UNIT	H-110		NESW 25-157-95		F#: 585	SOW: PNA	C-O: 122592	C-W: 85486	C-G: 0	COMP: 6/2/1954															
TIOGA-MADISON UNIT	C-135		SWNW 26-158-95		F#: 589	SOW: PNA	C-O: 127947	C-W: 112130	C-G: 105879	COMP: 6/16/1954															
TIOGA-MADISON UNIT	G-119		SWNW 13-157-95		F#: 606	SOW: TAO	C-O: 174464	C-W: 312250	C-G: 0	COMP: 7/7/1954															
TIOGA-MADISON UNIT	H-112		NENW 25-157-95		F#: 626	SOW: PNA	C-O: 109725	C-W: 48259	C-G: 0	COMP: 8/7/1954															
TIOGA-MADISON UNIT	J-148		NENE 12-158-95		F#: 627	SOW: TAO	C-O: 107776	C-W: 118233	C-G: 28549	COMP: 8/12/1954															
R&LU: 0	0	0	0	0	0	0	0	0	0	0	0	0	0												
Spacing: U	0	0	0	0	0	0	0	0	0	0	0	0	0												
	0	0	0	0	0	0	0	0	0	0	0	0	0												
TIOGA-MADISON UNIT	C-137		SWSW 23-158-95		F#: 634	SOW: PNA	C-O: 86207	C-W: 28345	C-G: 106452	COMP: 7/24/1954															
LARSON FRESH WATER WELL	1		SWSE 23-158-95		F#: 641	SOW: PNA	C-O: 319793	C-W: 309225	C-G: 0	COMP: 8/2/1954															
TIOGA-MADISON UNIT	I-111		SWNE 25-157-95		F#: 666	SOW: PNA	C-O: 166774	C-W: 156332	C-G: 0	COMP: 9/18/1954															
TIOGA-MADISON UNIT	B-136		NENE 27-158-95		F#: 677	SOW: PNA	C-O: 43947	C-W: 56359	C-G: 0	COMP: 8/29/1954															
TIOGA-MADISON UNIT	I-121		SWSE 12-157-95		F#: 681	SOW: PNA	C-O: 112457	C-W: 77898	C-G: 0	COMP: 8/31/1954															
TIOGA-MADISON UNIT	F-142		NESE 14-158-95		F#: 699	SOW: TA	C-O: 271999	C-W: 90838	C-G: 0	COMP: 9/26/1954															

Operator-Lease	Jan	Feb	Mar	Apr	May	Jun	Jul	Aug	Sep	Oct	Nov	Dec	2002 Total												
TIOGA-MADISON UNIT D-128			NENW 2-157-95	F#: 713	SOW: AL	C-O: 258131	C-W: 46107	C-G: 70523	COMP: 10/25/1954																
R&LU: 3074	305	31	236	28	341	31	322	30	228	31	212	30	423	31	407	31	238	30	121	31	123	30	108	31	3064
Spacing: U	35	62	4	22	25	0	0	5	42	96	101	111	503												
	139	65	70	106	63	67	91	70	21	14	15	14	735												
TIOGA-MADISON UNIT H-146 HR			NESW 12-158-95	F#: 714	SOW: GL	C-O: 259195	C-W: 224812	C-G: 411256	COMP: 11/21/1954																
R&LU: 11802	683	31	1301	28	477	31	420	30	397	31	947	30	1485	31	1207	31	1100	30	1189	31	1120	30	1555	31	11881
Spacing: U	3093	3192	1418	1162	1250	2034	3323	2988	3220	2629	2550	2816	29675												
	5069	6585	763	79	85	14725	19911	16359	9760	11479	7688	9248	101751												
TIOGA-MADISON UNIT F-144			NENE 14-158-95	F#: 717	SOW: TA	C-O: 6318	C-W: 28292	C-G: 0	COMP: 11/8/1954																
TIOGA-MADISON UNIT I-149			SWSE 1-158-95	F#: 726	SOW: TAO	C-O: 161852	C-W: 386642	C-G: 0	COMP: 12/13/1954																
TIOGA-MADISON UNIT F-110			NESE 26-157-95	F#: 744	SOW: TA	C-O: 22043	C-W: 6585	C-G: 0	COMP: 3/7/1955																
TIOGA-MADISON UNIT G-113			SWSW 24-157-95	F#: 751	SOW: PNA	C-O: 36930	C-W: 19869	C-G: 0	COMP: 1/20/1955																
TIOGA-MADISON UNIT J-108			NENE 36-157-95	F#: 770	SOW: PNA	C-O: 339147	C-W: 657984	C-G: 0	COMP: 12/18/1954																
TIOGA-MADISON UNIT G-117			SWSW 13-157-95	F#: 777	SOW: PNA	C-O: 61620	C-W: 76199	C-G: 0	COMP: 12/18/1954																
TIOGA-MADISON UNIT I-131 HR			SWNE 36-158-95	F#: 781	SOW: GL	C-O: 582608	C-W: 2780045	C-G: 1900175	COMP: 4/14/1955																
R&LU: 2184	232	31	238	28	310	31	332	30	291	31	92	29	232	28	248	31	60	30	69	30	46	27	18	26	2168
Spacing: U	11412	8213	7958	11318	11129	5616	9901	9290	3703	3056	3211	3481	88288												
	15209	15324	15452	21653	13203	10940	15708	15371	10840	13476	13557	12891	173624												
TIOGA-MADISON UNIT I-151			SWNE 1-158-95	F#: 783	SOW: PNA	C-O: 36173	C-W: 17607	C-G: 0	COMP: 2/26/1955																
TIOGA-MADISON UNIT E-141			SWSE 14-158-95	F#: 800	SOW: PNA	C-O: 229859	C-W: 81012	C-G: 0	COMP: 3/30/1955																
TIOGA-MADISON UNIT E-123			SWNE 11-157-95	F#: 811	SOW: TA	C-O: 88528	C-W: 126586	C-G: 0	COMP: 1/11/1955																
TIOGA-MADISON UNIT H-130I			NESW 36-158-95	F#: 847	SOW: WI	C-O: 139689	C-W: 214946	C-G: 0	COMP: 6/9/1955																
TIOGA-MADISON UNIT H-114			NESW 24-157-95	F#: 848	SOW: PNA	C-O: 68671	C-W: 57571	C-G: 0	COMP: 4/23/1955																
TIOGA-MADISON UNIT G-127			SWNW 1-157-95	F#: 855	SOW: TA	C-O: 262079	C-W: 488802	C-G: 47336	COMP: 5/11/1955																
R&LU: 0	0	0	0	0	0	0	0	0	0	0	0	0	0												
Spacing: U	0	0	0	0	0	0	0	0	0	0	0	0	0												
	0	0	0	0	0	0	0	0	0	0	0	0	0												
TIOGA-MADISON UNIT G-111			SWNW 25-157-95	F#: 860	SOW: PNA	C-O: 85590	C-W: 31981	C-G: 0	COMP: 5/17/1955																
TIOGA-MADISON UNIT H-118			NESW 13-157-95	F#: 872	SOW: PNA	C-O: 98801	C-W: 159959	C-G: 0	COMP: 6/6/1955																
TIOGA-MADISON UNIT H-116			NENW 24-157-95	F#: 885	SOW: PNA	C-O: 29503	C-W: 57630	C-G: 39486	COMP: 7/16/1955																
TIOGA-MADISON UNIT J-122			NESE 12-157-95	F#: 899	SOW: PNA	C-O: 40847	C-W: 55629	C-G: 0	COMP: 7/22/1955																
TIOGA-MADISON UNIT G-147			SWNW 12-158-95	F#: 905	SOW: TAO	C-O: 168037	C-W: 389839	C-G: 467	COMP: 9/7/1955																
TIOGA-MADISON UNIT H-108			NENW 36-157-95	F#: 909	SOW: TAO	C-O: 216393	C-W: 139335	C-G: 0	COMP: 8/1/1955																
TIOGA-MADISON UNIT D-122			NESW 11-157-95	F#: 913	SOW: TA	C-O: 257375	C-W: 19294	C-G: 58276	COMP: 8/16/1955																
R&LU: 0	0	0	0	0	0	0	0	0	0	0	0	0	0												
Spacing: U	0	0	0	0	0	0	0	0	0	0	0	0	0												
	0	0	0	0	0	0	0	0	0	0	0	0	0												
TIOGA-MADISON UNIT G-109			SWSW 25-157-95	F#: 926	SOW: PNA	C-O: 119901	C-W: 109125	C-G: 0	COMP: 8/21/1955																
TIOGA-MADISON UNIT F-116			NENE 23-157-95	F#: 928	SOW: PNA	C-O: 45008	C-W: 27775	C-G: 50154	COMP: 8/21/1955																
TIOGA-MADISON UNIT J-110			NESE 25-157-95	F#: 935	SOW: PNA	C-O: 88019	C-W: 95140	C-G: 0	COMP: 9/9/1955																
TIOGA-MADISON UNIT I-115			SWNE 24-157-95	F#: 946	SOW: TA	C-O: 126573	C-W: 607345	C-G: 43735	COMP: 9/26/1955																
R&LU: 0	0	0	0	0	0	0	0	0	0	0	0	0	0												
Spacing: U	0	0	0	0	0	0	0	0	0	0	0	0	0												
	0	0	0	0	0	0	0	0	0	0	0	0	0												
TIOGA-MADISON UNIT D-124			NENW 11-157-95	F#: 971	SOW: PNA	C-O: 179992	C-W: 253847	C-G: 4624	COMP: 9/27/1955																
TIOGA-MADISON UNIT J-106			NESE 36-157-95	F#: 973	SOW: PNA	C-O: 83426	C-W: 225975	C-G: 0	COMP: 9/28/1955																
TIOGA-MADISON UNIT D-120			NENW 14-157-95	F#: 976	SOW: PNA	C-O: 136245	C-W: 35681	C-G: 0	COMP: 10/20/1955																
TIOGA-MADISON UNIT E-117			SWSE 14-157-95	F#: 979	SOW: PNA	C-O: 171306	C-W: 421370	C-G: 23	COMP: 11/7/1955																
TIOGA-MADISON UNIT H-106			NESW 36-157-95	F#: 988	SOW: TA	C-O: 211336	C-W: 396259	C-G: 0	COMP: 5/9/1956																
TIOGA-MADISON UNIT G-115			SWNW 24-157-95	F#: 989	SOW: PNA	C-O: 9666	C-W: 22817	C-G: 0	COMP: 12/23/1955																

Operator-Lease	Jan	Feb	Mar	Apr	May	Jun	Jul	Aug	Sep	Oct	Nov	Dec	2002 Total												
TIOGA-MADISON UNIT I-113			SWSE 24-157-95	F#: 990	SOW: TAO	C-O: 53871	C-W: 138588	C-G: 0	COMP: 10/21/1955																
TIOGA-MADISON UNIT I-117			SWSE 13-157-95	F#: 1000	SOW: PNA	C-O: 87385	C-W: 104293	C-G: 0	COMP: 10/27/1955																
TIOGA-MADISON UNIT F-146			NESE 11-158-95	F#: 1016	SOW: PNA	C-O: 231194	C-W: 261821	C-G: 32435	COMP: 2/17/1956																
TIOGA-MADISON UNIT I-119			SWNE 13-157-95	F#: 1018	SOW: TA	C-O: 78456	C-W: 70589	C-G: 0	COMP: 1/16/1956																
TIOGA-MADISON UNIT J-118			NESE 13-157-95	F#: 1021	SOW: PNA	C-O: 90102	C-W: 70293	C-G: 36471	COMP: 12/4/1955																
TIOGA-MADISON UNIT E-121HR			SWSE 11-157-95	F#: 1027	SOW: GL	C-O: 328240	C-W: 1560685	C-G: 524803	COMP: 3/23/1956																
R&LU: 13038	614	24	965	28	1192	30	1284	30	1223	31	742	26	1295	31	1314	31	965	27	1339	31	1175	30	1014	31	13122
Spacing: U	35384	43954	40061	34763	37771	28565	37881	32029	30513	36730	35353	33645	426649												
	5920	8135	9101	8771	10117	7976	9588	11205	10984	11527	9876	10800	114000												
TIOGA-MADISON UNIT F-112			NENE 26-157-95	F#: 1029	SOW: PNA	C-O: 43289	C-W: 116401	C-G: 0	COMP: 11/29/1955																
TIOGA-MADISON UNIT C-119			SWNW 14-157-95	F#: 1043	SOW: AL	C-O: 294933	C-W: 77042	C-G: 90889	COMP: 4/18/1956																
R&LU: 1799	219	31	134	26	208	29	216	28	191	29	111	30	133	31	153	29	144	28	122	31	47	11	121	13	1799
Spacing: U	97	31	40	33	30	32	31	35	29	30	31	12	15	415											
	705	587	674	729	690	726	933	892	861	329	107	294	7527												
TMU C-121D			SWSW 11-157-95	F#: 1044	SOW: PNA	C-O: 52748	C-W: 17101	C-G: 0	COMP: 2/26/1956																
TIOGA-MADISON UNIT J-112			NENE 25-157-95	F#: 1047	SOW: PNA	C-O: 85419	C-W: 73733	C-G: 0	COMP: 3/10/1956																
TIOGA-MADISON UNIT F-148			NENE 11-158-95	F#: 1051	SOW: PNA	C-O: 46477	C-W: 90479	C-G: 0	COMP: 4/25/1956																
TIOGA-MADISON UNIT F-126HR			NESE 2-157-95	F#: 1060	SOW: AL	C-O: 139889	C-W: 253419	C-G: 100805	COMP: 2/1/1956																
R&LU: 5199	700	24	482	19	403	14	0	0	539	21	469	22	636	20	491	15	320	12	466	21	343	13	345	15	5194
Spacing: U	7578	5384	4158	0	6160	5879	6161	4098	3458	6543	3965	5011	58395												
	9431	6058	4045	0	6804	7129	3730	2414	2936	2318	2732	1671	49268												
TIOGA-MADISON UNIT C-125			SWSW 2-157-95	F#: 1062	SOW: TA	C-O: 182827	C-W: 34124	C-G: 18508	COMP: 5/20/1956																
R&LU: 0	0	0	0	0	0	0	0	0	0	0	0	0	0												
Spacing: U	0	0	0	0	0	0	0	0	0	0	0	0	0												
	0	0	0	0	0	0	0	0	0	0	0	0	0												
TIOGA-MADISON UNIT E-113			SWSE 23-157-95	F#: 1067	SOW: PNA	C-O: 18060	C-W: 102304	C-G: 8887	COMP: 2/2/1956																
TIOGA-MADISON UNIT E-115			SWNE 23-157-95	F#: 1077	SOW: TA	C-O: 18474	C-W: 3299	C-G: 32169	COMP: 3/9/1956																
TIOGA-MADISON UNIT B-122			NESE 10-157-95	F#: 1103	SOW: PNA	C-O: 207641	C-W: 79824	C-G: 66581	COMP: 4/18/1956																
TIOGA-MADISON UNIT D-140			NENW 23-158-95	F#: 1142	SOW: PNA	C-O: 112334	C-W: 56891	C-G: 0	COMP: 6/13/1956																
TIOGA-MADISON UNIT B-124			NENE 10-157-95	F#: 1165	SOW: TA	C-O: 197301	C-W: 569570	C-G: 20161	COMP: 7/4/1956																
R&LU: 0	0	0	0	0	0	0	0	0	0	0	0	0	0												
Spacing: U	0	0	0	0	0	0	0	0	0	0	0	0	0												
	0	0	0	0	0	0	0	0	0	0	0	0	0												
TIOGA-MADISON UNIT A-123			SWNE 10-157-95	F#: 1263	SOW: PNA	C-O: 143143	C-W: 142427	C-G: 12677	COMP: 12/22/1956																
TMU G-130 HR			NWSW 36-158-95	F#: 4321	SOW: GL	C-O: 7364	C-W: 82266	C-G: 15969	COMP: 7/15/2002																
R&LU: 7288						0	20	2607	31	1657	30	1128	31	1055	30	917	31	7364							
Spacing: U						585	17660	15717	15010	15273	18021	82266													
						32	7700	4736	2412	274	815	15969													
TMU G-138HR			NWSW 24-158-95	F#: 4514	SOW: GL	C-O: 18330	C-W: 506187	C-G: 687227	COMP: 8/2/2000																
R&LU: 5582	493	31	485	28	526	31	594	30	568	31	401	30	586	31	534	31	376	30	342	31	325	30	354	31	5584
Spacing: U	11817	13071	15074	12786	13530	11891	13490	11851	10488	8132	10236	10416	142782												
	26257	23532	23065	21510	23136	23025	22124	21772	18852	20067	18557	12566	254463												
TMU F-135HR			SENE 26-158-95	F#: 4586	SOW: GL	C-O: 59352	C-W: 736422	C-G: 753742	COMP: 7/10/1998																
R&LU: 6726	482	31	189	28	762	31	748	30	617	28	557	29	480	28	625	31	677	30	573	31	551	30	476	31	6737
Spacing: U	10785	12122	14127	12798	12658	12430	14982	13637	12029	10811	11204	12571	150154												
	8103	9652	10175	9643	10446	10444	8170	9531	10030	10600	9670	8527	114991												
TIOGA-MADISON UNIT H-144A-H			NENW 13-158-95	F#: 14715	SOW: GL	C-O: 149238	C-W: 141196	C-G: 758581	COMP: 12/18/1997																
R&LU: 6668	616	31	405	28	436	31	480	30	452	31	342	30	94	31	468	31	669	30	975	31	955	27	806	27	6698
Spacing: U	1657	1229	1375	1339	1441	1302	1640	1685	1844	1199	965	1033	16709												
	8983	5423	6943	8438	9081	7719	6511	8225	7360	7696	4593	5801	86773												

Operator-Lease	Jan	Feb	Mar	Apr	May	Jun	Jul	Aug	Sep	Oct	Nov	Dec	2002 Total
Unit Totals: Oil	14697	13310	14184	14117	12794	9797	14554	16275	12937	13591	12598	11814	160668
Wells: 263 Wr	178597	173611	176747	154944	168959	141775	177125	161443	149583	160726	165568	178803	1987881
Gas	271890	243716	259129	249540	248079	244655	244969	248460	202389	228402	208962	216894	2867085
Pool Totals: Oil	16304	14677	15839	15604	14161	11162	16102	17796	14336	15204	14276	13417	178878
Wells: 279 Wr	183562	177925	181511	159745	172325	145526	182576	166993	152838	164801	169742	182628	2040172
Gas	273805	244913	260393	251232	249654	246325	246919	250285	204102	230088	210495	218336	2886547

TIOGA - MINNELUSA (NITROGEN)

WILLIAMS

AMERADA HESS CORPORATION

TMU LALIM NITROGEN	1				NENW 35-158-95	F#: 453	SOW: SI	C-O: 0		C-W: 96		C-G: 1025876	COMP: 3/11/1986
R&LU: 0	0 0	0 0	0 0	0 0	0 0	0 0	0 0	0 0	0 0	0 0	0 0	0 0	0 0
Spacing:	0	0	0	0	0	0	0	0	0	0	0	0	0
	0	0	0	0	0	0	0	0	0	0	0	0	0

TIOGA - ORDOVICIAN

WILLIAMS

AMERADA HESS CORPORATION

LALIM-BORSTAD	35-41				NENE 35-158-95	F#: 235	SOW: PNA	C-O: 955884		C-W: 120743		C-G: 170699	COMP: 8/1/1967
LALIM-IVES SILURIAN	1HR				NESW 26-158-95	F#: 4323	SOW: PNA	C-O: 1040978		C-W: 874464		C-G: 1456125	COMP: 3/22/1968
IVES-STENBAK UNIT	1				NWSW 25-158-95	F#: 4379	SOW: PNA	C-O: 43341		C-W: 138		C-G: 0	COMP: 5/27/1968
AGRE-SILURIAN UNIT	1				SENE 27-158-95	F#: 4390	SOW: PNA	C-O: 4771		C-W: 293		C-G: 0	COMP: 12/13/1976
HJALMER IVES UNIT	1				SENE 26-158-95	F#: 4420	SOW: PNA	C-O: 25877		C-W: 15047		C-G: 0	COMP: 8/14/1968
WILLIAMS	12-13				NWSW 12-158-95	F#: 12119	SOW: GL	C-O: 305836		C-W: 3621		C-G: 581860	COMP: 8/14/1987
R&LU: 13699	1315 31	844 28	1309 31	1066 30	1200 31	1174 30	1167 31	1164 31	1117 30	1091 31	1072 30	1156 31	13675
Spacing: GS2	0	0	0	0	0	0	0	132	36	0	3	0	171
	2333	1474	5060	1726	2149	3204	2741	3219	2341	2922	2551	3764	33484

ASTRID ONGSTAD	14-22				SENW 14-157-95	F#: 12363	SOW: PNA	C-O: 187644		C-W: 29700		C-G: 1804371	COMP: 9/7/1988
PEDERSON	14-33				NWSE 14-157-95	F#: 12790	SOW: PNA	C-O: 9579		C-W: 9539		C-G: 192598	COMP: 3/30/1990

CONDOR PETROLEUM, INC.

HOVE	44-15				SESE 15-158-95	F#: 7595	SOW: PNA	C-O: 133879		C-W: 174256		C-G: 267115	COMP: 7/26/1980
------	-------	--	--	--	----------------	----------	----------	-------------	--	-------------	--	-------------	-----------------

RONALD M. SANNES

AGRE	2-22				SWSE 22-158-95	F#: 9642	SOW: PNA	C-O: 15146		C-W: 51918		C-G: 64140	COMP: 2/18/1983
------	------	--	--	--	----------------	----------	----------	------------	--	------------	--	------------	-----------------

Pool Totals: Oil	1315	844	1309	1066	1200	1174	1167	1164	1117	1091	1072	1156	13675
Wells: 10 Wr	0	0	0	0	0	0	0	132	36	0	3	0	171
Gas	2333	1474	5060	1726	2149	3204	2741	3219	2341	2922	2551	3764	33484

TIOGA - SILURIAN

WILLIAMS

AMERADA HESS CORPORATION

LALIM-IVES SILURIAN	1HR				NESW 26-158-95	F#: 4323	SOW: F	C-O: 864837		C-W: 1747464		C-G: 57403	COMP: 2/18/1968
R&LU: 12421	1473 21	926 6	2718 31	1387 30	1358 15	40 11	0 0	0 0	0 0	0 0	2354 29	2222 27	12478
Spacing: S2	30462	9389	48797	42106	23421	13867	0	0	0	0	54921	52618	275581
	829	472	1344	737	757	48	0	0	0	0	1726	1352	7265

IVES-STENBAK UNIT	1				NWSW 25-158-95	F#: 4379	SOW: AL	C-O: 1104558		C-W: 2361999		C-G: 687129	COMP: 5/29/1968
R&LU: 8340	887 31	777 28	760 31	796 30	854 31	703 30	905 31	557 18	484 21	954 31	199 7	435 15	8311
Spacing: W2	8130	8511	9358	7742	8131	8431	11819	6084	8157	12300	3149	5692	97504
	421	375	362	421	451	355	457	281	338	503	146	253	4363

AGRE-SILURIAN UNIT	1				SENE 27-158-95	F#: 4390	SOW: PNA	C-O: 302230		C-W: 329606		C-G: 0	COMP: 7/21/1968
HJALMER IVES UNIT	1				SENE 26-158-95	F#: 4420	SOW: PNA	C-O: 13407		C-W: 4808		C-G: 0	COMP: 8/15/1968

T. LALIM	35-21				NENW 35-158-95	F#: 12196	SOW: AL	C-O: 215608		C-W: 480691		C-G: 321546	COMP: 11/10/1987
R&LU: 10911	965 31	876 28	1014 31	937 30	989 31	874 30	911 31	843 31	818 30	775 31	922 30	994 31	10918
Spacing: N2	2263	2327	2649	2320	2433	2533	3109	3080	3169	3311	3625	3667	34486
	384	301	346	375	405	374	391	365	376	351	565	457	4690

ASTRID ONGSTAD	14-22				SENW 14-157-95	F#: 12363	SOW: PNA	C-O: 210753		C-W: 95830		C-G: 756178	COMP: 10/20/1990
----------------	-------	--	--	--	----------------	-----------	----------	-------------	--	------------	--	-------------	------------------

Operator-Lease	Jan	Feb	Mar	Apr	May	Jun	Jul	Aug	Sep	Oct	Nov	Dec	2002 Total
PEDERSON 14-33			NWSE 14-157-95	F#: 12790	SOW: GL	C-O: 771524	C-W: 148580	C-G: 1285641	COMP: 4/4/1991				
R&LU: 22644	1572 31	1395 28	1531 31	1477 30	1479 31	778 18	2225 23	3004 31	2138 23	2662 31	2252 30	2098 31	22611
Spacing: S2	3242	1553	3310	3286	3472	1881	4337	5931	5266	6881	5918	8145	53222
	3277	2866	3660	2622	3429	2522	3240	5606	2968	5168	3278	4144	42780

PETRO-HUNT, L.L.C.

PEDERSON 23A-2			NWNE 23-157-95	F#: 12917	SOW: PNA	C-O: 90228	C-W: 128071	C-G: 101071	COMP: 8/14/1990				
Pool Totals: Oil	4897	3974	6023	4597	4680	2395	4041	4404	3440	4391	5727	5749	54318
Wells: 8 Wtr	44097	21780	64114	55454	37457	26712	19265	15095	16592	22492	67613	70122	460793
Gas	4911	4014	5712	4155	5042	3299	4088	6252	3682	6022	5715	6206	59098

TIOGA - STONEWALL

WILLIAMS

AMERADA HESS CORPORATION

AGRE-SILURIAN UNIT 1			SENE 27-158-95	F#: 4390	SOW: PNA	C-O: 159528	C-W: 4442	C-G: 149900	COMP: 4/26/1977				
ADOLPH H. BORSTAD 3			NESW 35-158-95	F#: 4434	SOW: PNA	C-O: 922	C-W: 1717	C-G: 0	COMP: 9/18/1968				

TIOGA - WINNIPEG/DEADWOOD

WILLIAMS

AMERADA HESS CORPORATION

ASTRID ONGSTAD 14-22			SENE 14-157-95	F#: 12363	SOW: AL	C-O: 2175	C-W: 13965	C-G: 4505963	COMP: 9/3/1988				
R&LU: 745	6 31	103 28	78 31	39 29	55 30	107 30	57 31	62 31	95 30	53 28	24 30	70 31	749
Spacing: GSEC	276	248	279	248	268	274	295	317	315	281	358	363	3522
	172961	167158	181873	172427	187903	179742	190517	215085	216370	205779	222562	229609	2341986

TOBACCO GARDEN - BAKKEN

MCKENZIE

TEXACO INC.

R. T. LATTIN 1			SWNE 27-151-99	F#: 8092	SOW: PNA	C-O: 301	C-W: 888	C-G: 911	COMP: 7/22/1981				
----------------	--	--	----------------	----------	----------	----------	----------	----------	-----------------	--	--	--	--

TOBACCO GARDEN - DUPEROW

MCKENZIE

MISSOURI BASIN WELL SERVICE, INC.

A. JOHNSRUD "A" 1			NWNE 9-150-99	F#: 8969	SOW: PNA	C-O: 124208	C-W: 81942	C-G: 265597	COMP: 1/16/1982				
-------------------	--	--	---------------	----------	----------	-------------	------------	-------------	-----------------	--	--	--	--

MISSOURI RIVER ROYALTY CORPORATION

HENRY TORSTENSON 1			NENE 33-151-99	F#: 7631	SOW: PNA	C-O: 57734	C-W: 108068	C-G: 100739	COMP: 12/1/1980				
--------------------	--	--	----------------	----------	----------	------------	-------------	-------------	-----------------	--	--	--	--

RAWHIDE WESTERN, INC.

HENRY TORSTENSON 2			SWSW 27-151-99	F#: 11926	SOW: AL	C-O: 72306	C-W: 86808	C-G: 104210	COMP: 4/14/1990				
R&LU: 4507	428 23	474 28	353 21	130 11	373 24	459 30	434 31	432 31	378 30	389 30	360 30	373 31	4583
Spacing: S2	751	680	654	100	538	517	496	539	524	585	559	512	6455
	579	578	300	91	299	324	441	588	503	506	429	420	5058

Pool Totals: Oil	428	474	353	130	373	459	434	432	378	389	360	373	4583
Wells: 3 Wtr	751	680	654	100	538	517	496	539	524	585	559	512	6455
Gas	579	578	300	91	299	324	441	588	503	506	429	420	5058

TOBACCO GARDEN - MADISON

MCKENZIE

MISSOURI BASIN WELL SERVICE, INC.

A. JOHNSRUD "A" 1			NWNE 9-150-99	F#: 8969	SOW: PNA	C-O: 790	C-W: 5514	C-G: 840	COMP: 9/23/1996				
R&LU: 0	0 0	0 0	0 0	0 0	0 0	0 0	0 0	0 0	0 0	0 0	0 0	0 0	0
Spacing: NE	0	0	0	0	0	0	0	0	0	0	0	0	0
	0	0	0	0	0	0	0	0	0	0	0	0	0

TOBACCO GARDEN - RED RIVER

MCKENZIE

MISSOURI RIVER ROYALTY CORPORATION

HENRY TORSTENSON 1			NENE 33-151-99	F#: 7631	SOW: F	C-O: 80732	C-W: 72356	C-G: 14979438	COMP: 5/17/1985				
R&LU: 723	75 31	46 20	43 23	22 13	61 31	65 30	72 31	48 31	50 29	60 31	38 24	40 23	620
Spacing: GN2	331	215	264	188	596	474	473	458	419	406	261	327	4412
	22599	17527	20103	9523	30047	27388	27741	26207	24309	24522	19029	22205	271200

RAWHIDE WESTERN, INC.

HENRY TORSTENSON 2			SWSW 27-151-99	F#: 11926	SOW: PNA	C-O: 2322	C-W: 7399	C-G: 754294	COMP: 1/9/1987				
--------------------	--	--	----------------	-----------	----------	-----------	-----------	-------------	----------------	--	--	--	--

TEXACO INC.

R. T. LATTIN 1			SWNE 27-151-99	F#: 8092	SOW: PNA	C-O: 0	C-W: 7057	C-G: 16364	COMP: 10/28/1982				
----------------	--	--	----------------	----------	----------	--------	-----------	------------	------------------	--	--	--	--

Operator-Lease	Jan	Feb	Mar	Apr	May	Jun	Jul	Aug	Sep	Oct	Nov	Dec	2002 Total
Pool Totals: Oil	75	46	43	22	61	65	72	48	50	60	38	40	620
Wells: 3 Wtr	331	215	264	188	596	474	473	458	419	406	261	327	4412
Gas	22599	17527	20103	9523	30047	27388	27741	26207	24309	24522	19029	22205	271200
<hr/>													
TODD - MADISON							WILLIAMS						
CHESAPEAKE OPERATING, INC.													
BENNETT SANDERS 1			SENE 30-154-101	F#: 12953	SOW: PNA	C-O: 48382	C-W: 79382	C-G: 14612	COMP: 10/5/1990				
ZINKE & TRUMBO, INC.													
FOSTER 1-32			NWNW 32-154-101	F#: 12030	SOW: AL	C-O: 141241	C-W: 160798	C-G: 56322	COMP: 7/18/1989				
R&LU: 5815	508 31	478 28	523 31	424 30	528 31	446 30	454 27	509 31	418 28	535 31	495 30	491 31	5809
Spacing: NW	902	944	790	630	975	512	767	954	702	1087	992	1009	10264
	171	168	153	165	180	140	91	131	115	171	195	183	1863
DAVIDSON 1			SESW 29-154-101	F#: 12730	SOW: AL	C-O: 146141	C-W: 35504	C-G: 45654	COMP: 11/25/1989				
R&LU: 5009	415 31	356 28	437 31	411 30	398 31	381 29	420 31	397 29	382 30	412 31	377 30	407 31	4793
Spacing: SW	190	50	193	175	202	177	198	157	187	178	168	195	2070
	96	112	214	208	217	196	222	211	219	226	179	234	2334
OWEN 1			NENW 30-154-101	F#: 13085	SOW: AL	C-O: 100860	C-W: 201698	C-G: 38843	COMP: 2/27/1991				
R&LU: 7378	662 31	555 28	709 31	658 29	633 31	642 28	554 31	654 31	621 30	712 31	562 28	680 31	7642
Spacing: NW	642	720	772	623	824	819	1020	889	959	1027	1000	1179	10474
	210	210	210	210	210	210	210	210	210	210	210	210	2520
<hr/>													
Pool Totals: Oil	1585	1389	1669	1493	1559	1469	1428	1560	1421	1659	1434	1578	18244
Wells: 4 Wtr	1734	1714	1755	1428	2001	1508	1985	2000	1848	2292	2160	2383	22808
Gas	477	490	577	583	607	546	523	552	544	607	584	627	6717
<hr/>													
TOLLEY - MADISON							RENVILLE						
ALLIANCE RESOURCES INC.													
COLTVET TRUSTEE 1			NWSE 9-161-86	F#: 3565	SOW: PNA	C-O: 175388	C-W: 63509	C-G: 0	COMP: 6/3/1964				
COLTVET TRUSTEE 2			SESE 9-161-86	F#: 3669	SOW: PNA	C-O: 146614	C-W: 123065	C-G: 0	COMP: 9/25/1964				
BALLANTYNE OIL													
CLARENCE KNUTSON ET AL 1			SESW 9-161-86	F#: 3452	SOW: AL	C-O: 502127	C-W: 1162908	C-G: 137529	COMP: 11/15/1963				
R&LU: 3848	309 31	296 28	311 31	298 30	321 31	290 29	310 31	300 31	300 30	299 31	288 29	311 31	3633
Spacing: ESW	4872	4710	4438	4409	4720	4734	4333	4380	4442	4863	4579	5037	55517
	70	59	62	60	64	58	62	60	60	62	41	62	720
H. A. BREKHUS ET AL 2			SESE 8-161-86	F#: 3571	SOW: PNA	C-O: 24628	C-W: 113723	C-G: 709	COMP: 6/19/1964				
KNUTSON "A" 3			SESW 9-161-86	F#: 7450	SOW: AL	C-O: 97101	C-W: 708300	C-G: 18928	COMP: 11/21/1980				
R&LU: 3161	318 31	265 28	298 31	270 30	275 31	278 30	283 31	291 30	277 30	288 31	287 30	298 31	3428
Spacing: ENW	3878	3772	3516	3499	3749	2700	2437	2470	2500	2735	2791	2833	36880
	50	48	54	49	49	49	51	52	50	52	36	54	594
CARDINAL PETROLEUM CO.													
HANNA OSTLUND 1			SENE 9-161-86	F#: 3400	SOW: PNA	C-O: 65825	C-W: 34701	C-G: 0	COMP: 7/31/1963				
LYDA HUNT-HERBERT TRUSTS													
STATE-HAMBREE 1			NWNE 16-161-86	F#: 3271	SOW: PNA	C-O: 120	C-W: 0	C-G: 0	COMP: 1/25/1963				
RANGER OIL CO.													
OSTLUND 7-9			SWNE 9-161-86	F#: 6853	SOW: PNA	C-O: 19264	C-W: 48304	C-G: 2189	COMP: 4/19/1979				
<hr/>													
Pool Totals: Oil	627	561	609	568	596	568	593	591	577	587	575	609	7061
Wells: 8 Wtr	8750	8482	7954	7908	8469	7434	6770	6850	6942	7598	7370	7870	92397
Gas	120	107	116	109	113	107	113	112	110	114	77	116	1314
<hr/>													
TORNING - MADISON							WARD						
CENEX													
CENEX FEDJE 15-34			SWSE 34-154-84	F#: 12365	SOW: PNA	C-O: 16164	C-W: 51708	C-G: 0	COMP: 5/18/1988				

Operator-Lease	Jan	Feb	Mar	Apr	May	Jun	Jul	Aug	Sep	Oct	Nov	Dec	2002 Total
----------------	-----	-----	-----	-----	-----	-----	-----	-----	-----	-----	-----	-----	------------

NANCE PETROLEUM CORPORATION

SUNDSBAK 9-11			NESE 11-153-84	F#: 12475	SOW: AL	C-O: 256772	C-W: 220355	C-G: 78015	COMP: 7/30/1988				
R&LU: 8333	775 31	709 28	569 28	715 29	738 30	707 30	724 30	655 28	717 30	657 28	733 30	795 27	8494
Spacing: NSE	2320	2075	1970	2145	2135	2100	2045	1773	2000	1935	2045	1940	24483
	465	420	420	435	450	450	450	420	450	420	450	405	5235

SUNDSBAK 7-11 SWD			SWNE 11-153-84	F#: 12489	SOW: DRY	C-O: 91	C-W: 0	C-G: 0	COMP: 2/27/1989
-------------------	--	--	----------------	-----------	----------	---------	--------	--------	-----------------

SUNDSBAK 1-14			NENE 14-153-84	F#: 12491	SOW: SI	C-O: 29784	C-W: 192815	C-G: 0	COMP: 10/25/1988				
R&LU: 0	0 0	0 0	0 0	0 0	0 0	0 0	0 0	0 0	0 0	0 0	0 0	0 0	0
Spacing: ENE	0	0	0	0	0	0	0	0	0	0	0	0	0
	0	0	0	0	0	0	0	0	0	0	0	0	0

SUNDSBAK 7-11A			SWNE 11-153-84	F#: 12735	SOW: AL	C-O: 59790	C-W: 377252	C-G: 26599	COMP: 10/17/1989				
R&LU: 1992	186 31	157 28	143 28	170 28	187 30	127 21	176 23	186 28	203 30	56 9	223 29	235 31	2049
Spacing: SNE	3940	3470	3450	3485	4100	3045	3270	3781	3880	1170	4050	4210	41851
	186	168	168	168	180	126	138	168	180	54	174	186	1896

SAMSON RESOURCES COMPANY

SUNDSBAK 1-11			SESE 11-153-84	F#: 13528	SOW: PNA	C-O: 8298	C-W: 16816	C-G: 0	COMP: 9/16/1993				
Pool Totals: Oil	961	866	712	885	925	834	900	841	920	713	956	1030	10543
Wells: 6 Wtr	6260	5545	5420	5630	6235	5145	5315	5554	5880	3105	6095	6150	66334
Gas	651	588	588	603	630	576	588	588	630	474	624	591	7131

TRACY MOUNTAIN - TYLER

BILLINGS

CHESAPEAKE OPERATING, INC.

PAASCH 11-26			NWNW 26-138-102	F#: 13460	SOW: AL	C-O: 96204	C-W: 45045	C-G: 6484	COMP: 12/23/1992				
R&LU: 6557	574 31	454 27	492 27	537 29	550 30	498 29	486 30	513 29	607 29	592 31	580 29	656 30	6539
Spacing: N2*	121	115	144	120	113	99	129	98	142	168	150	156	1555
	29	23	25	27	28	25	24	26	30	30	29	33	329

UPTON RESOURCES U.S.A. INC.

FEDERAL 2-13			NESE 13-138-102	F#: 15209	SOW: AL	C-O: 50316	C-W: 1799	C-G: 14038	COMP: 12/1/2001				
R&LU: 44749	3650 31	4484 28	4540 31	4421 30	4308 31	3765 30	3665 31	3372 31	3240 30	3399 31	3072 30	2986 31	44902
Spacing: ICO	150	111	78	90	58	25	33	24	25	95	25	35	749
	820	1266	1434	1447	1395	1122	1024	1024	825	1031	1293	1357	14038

FEDERAL 3-13H			NESW 13-138-102	F#: 15261	SOW: AL	C-O: 21671	C-W: 994	C-G: 4541	COMP: 8/30/2002			
R&LU: 21389							186 1	6180 30	5545 31	4913 30	4847 31	21671
Spacing: ICO							210	603	112	38	31	994
							0	0	2550	1059	932	4541

WHITING PETROLEUM CORPORATION

TEPEE MOI 31-23			NWNE 23-138-102	F#: 13506	SOW: AL	C-O: 124530	C-W: 26913	C-G: 32436	COMP: 5/14/1993				
R&LU: 882	355 31	136 16	0 0	0 0	0 0	91 10	23 9	52 15	4 2	2 8	5 5	2 7	670
Spacing: N2*	1262	570	0	0	0	1287	2016	1179	693	473	383	494	8357
	0	0	0	0	0	0	0	0	0	0	0	0	0

TRACY MOUNTAIN - TYLER UNIT

CHESAPEAKE OPERATING, INC.

O'CONNELL 1			NWSW 9-138-101	F#: 13353	SOW: WI	C-O: 31746	C-W: 9489	C-G: 3138	COMP: 6/4/1992				
ARDENE 34-8			SWSE 8-138-101	F#: 13375	SOW: AL	C-O: 186553	C-W: 140115	C-G: 30294	COMP: 6/27/1992				
R&LU: 911	155 31	117 28	97 20	120 29	96 25	101 29	117 30	99 30	87 30	88 31	0 0	0 0	1077
Spacing: U	3145	2685	1875	2818	2383	2639	2833	3025	2475	2350	0	0	26228
	17	13	11	13	11	11	13	11	10	10	0	0	120

JIGGS 11-16			NWNW 16-138-101	F#: 13382	SOW: AL	C-O: 795773	C-W: 175284	C-G: 209622	COMP: 7/31/1992				
R&LU: 12161	1481 31	1382 28	987 22	956 28	818 23	956 27	1021 29	1054 31	902 27	813 26	875 29	893 29	12138
Spacing: U	6643	5616	4007	5409	4439	5574	5854	6050	5526	4806	6126	6337	66387
	575	536	383	371	317	371	396	409	350	315	339	346	4708

Operator-Lease	Jan	Feb	Mar	Apr	May	Jun	Jul	Aug	Sep	Oct	Nov	Dec	2002 Total
JIGGS 32-16													
R&LU: 8812	1255 31	933 28	856 30	731 29	720 30	633 29	606 30	633 30	661 29	598 28	589 29	573 31	8788
Spacing: U	0	15	98	147	134	137	142	157	146	143	121	160	1400
	63	47	43	37	36	32	30	32	33	30	29	29	441
ARDENE 14-8													
R&LU: 0	0 0	0 0	0 0	0 0	0 0	0 0	0 0	0 0	0 0	0 0	0 0	0 0	0
Spacing: U	0	0	0	0	0	0	0	0	0	0	0	0	0
	0	0	0	0	0	0	0	0	0	0	0	0	0
CUSTER STATE 41-8													
R&LU: 20991	1935 31	1799 28	2016 31	1907 30	1805 30	1887 30	1824 31	1821 31	1628 29	1634 31	1574 30	1376 27	21206
Spacing: U	10901	8669	9040	9460	9666	9025	9193	9464	9348	10301	10231	8533	113831
	308	286	321	303	287	300	290	289	259	260	250	219	3372
SHAPIRO 23-10													
R&LU: 6928	736 31	631 28	632 29	639 25	637 30	415 23	716 30	587 30	558 29	502 28	330 28	466 28	6849
Spacing: U	2678	2439	2493	2486	2640	2080	2780	2706	2636	2688	2170	2479	30275
	37	32	32	33	32	21	37	30	28	26	17	24	349
DAVIS CREEK STATE 14-16													
R&LU: 8217	678 31	427 21	782 30	746 29	729 30	722 29	671 29	790 31	551 22	755 31	719 25	830 31	8400
Spacing: U	0	165	30	47	22	8	11	18	22	15	14	10	362
	35	22	40	38	37	37	34	40	28	39	37	42	429
J. O. FEDERAL 42-18													
R&LU: 12424	1125 31	952 28	1060 29	1150 29	1117 31	1058 28	1118 30	1022 30	1038 30	898 31	840 29	835 30	12213
Spacing: U	0	28	85	0	15	8	0	0	0	0	0	17	153
	215	182	202	220	213	202	214	195	198	172	160	159	2332
TRACY MOUNTAIN FEDERAL 2-9													
R&LU: 0	0 0	0 0	0 0	0 0	0 0	0 0	0 0	0 0	0 0	0 0	0 0	0 0	0
Spacing: U	0	0	0	0	0	0	0	0	0	0	0	0	0
	0	0	0	0	0	0	0	0	0	0	0	0	0
TRACY MOUNTAIN FEDERAL 1-17													
R&LU: 34744	2951 31	2777 28	2997 30	2871 30	2493 29	3260 29	3048 30	2827 31	2947 29	2738 29	2969 30	3013 31	34891
Spacing: U	10	5	0	3	0	72	58	34	32	28	33	66	341
	511	480	518	497	431	564	527	489	510	474	514	521	6036
TRACY MOUNTAIN FEDERAL 4-17													
R&LU: 19051	1852 31	1601 27	1782 30	1516 30	1456 30	1062 21	1777 28	1685 30	1725 29	1547 30	1583 30	1520 31	19106
Spacing: U	0	2	3	13	10	6	3	0	5	3	12	14	71
	320	277	308	262	252	184	307	292	298	267	274	263	3304
TRACY MOUNTAIN FEDERAL 2-17													
R&LU: 40756	3853 31	3237 28	3504 30	3286 30	3449 30	3619 29	3468 30	3398 31	3290 29	3278 31	3257 30	3205 31	40844
Spacing: U	59	77	133	56	26	2	0	22	10	1	4	10	400
	667	560	606	568	597	626	600	588	569	567	563	554	7065
Unit Totals: Oil	18855	16348	17365	16548	15751	16341	17096	16331	15720	15408	14736	15099	195598
Wells: 13 Wtr	24215	20323	18399	21367	19848	20374	21680	22050	20940	21087	19389	18173	247845
Gas	3211	2850	2975	2840	2787	2845	2945	2718	2405	2471	2386	2823	33256
TRACY MOUNTAIN - TYLER N UNIT													
UPTON RESOURCES U.S.A. INC.													
TRACY MOUNTAIN FEDERAL 10-1H													
R&LU: 29983	2834 31	2492 28	2652 31	2626 30	2431 30	2628 30	2730 30	2415 28	2333 26	2557 31	2000 23	2388 31	30086
Spacing: UN	779	622	635	928	513	823	806	574	740	752	678	547	8397
	463	415	511	498	574	497	497	343	122	311	203	666	5100
Unit Totals: Oil	18855	16348	17365	16548	15751	16341	17096	16331	15720	15408	14736	15099	195598
Wells: 1 Wtr	24215	20323	18399	21367	19848	20374	21680	22050	20940	21087	19389	18173	247845
Gas	3211	2850	2975	2840	2787	2845	2945	2718	2405	2471	2386	2823	33256

Operator-Lease	Jan	Feb	Mar	Apr	May	Jun	Jul	Aug	Sep	Oct	Nov	Dec	2002 Total
Pool Totals: Oil	23434	21422	22397	21506	20609	20695	21270	20454	25751	24946	23306	23590	269380
Wells: 18 Wr	25748	21119	18621	21577	20019	21785	23858	23561	22403	21935	19985	18889	259500
Gas	4060	4139	4434	4314	4210	3992	3993	3768	3260	6082	4767	5145	52164

**TRAILSIDE - DUPEROW
PENNZOIL CO.**

MCKENZIE

TRAILSIDE 3-21-F NENW 3-146-100 F#: 8604 SOW: PNA C-O: 20703 C-W: 29490 C-G: 31194 COMP: 6/19/1982

**TRAILSIDE - MADISON
APACHE CORPORATION**

MCKENZIE

TRAILSIDE FEDERAL 21-4 NENE 4-146-100 F#: 13680 SOW: DRY C-O: 95 C-W: 0 C-G: 0 COMP: 1/5/1995

FEDERAL "C" 1 NENE 4-146-100 F#: 7823 SOW: PNA C-O: 335527 C-W: 542780 C-G: 394090 COMP: 5/17/1985

R&LU: 59	0	0	0	0	0	0	0	0	33	1	0	0	0	0	0	0	0	33
Spacing: NE	0	0	0	0	0	0	0	0	0	0	0	0	0	0	0	0	0	0
	0	0	0	0	0	0	0	0	0	0	0	0	0	0	0	0	0	0

TRAILSIDE FEDERAL 12-3 NENE 4-146-100 F#: 13618 SOW: AL C-O: 262242 C-W: 1068446 C-G: 236944 COMP: 4/14/1994

R&LU: 25198	2417	28	1935	26	2203	29	2487	30	2162	31	2003	26	1916	25	1978	28	1935	26	2329	31	2190	30	1785	26	25340
Spacing: NW	14885	12903	14108	14467	14760	11980	14501	14683	14254	15841	14930	13757	171069												
	1351	1135	1439	1380	1459	1088	1232	1372	1307	1098	943	1008	14812												

NANCE PETROLEUM CORPORATION

TRAILSIDE 34-33 SWSE 33-147-100 F#: 13538 SOW: AL C-O: 375383 C-W: 906048 C-G: 366515 COMP: 10/18/1993

R&LU: 11461	1035	27	943	25	1098	28	1022	30	997	31	261	16	741	25	1375	31	1228	30	1213	31	897	25	833	29	11643
Spacing: SE	8135	9561	12186	12175	9969	2946	7172	10431	9493	9659	9397	9318	110442												
	1261	1089	1317	1099	1182	357	928	1504	1512	1488	1140	1233	14110												

TRAILSIDE 24-33HD NWSW 33-147-100 F#: 13673 SOW: AL C-O: 234783 C-W: 742556 C-G: 262150 COMP: 9/27/1994

R&LU: 15831	1570	30	1290	28	1481	31	1194	27	1385	31	1222	30	822	26	1408	31	1357	30	1367	31	1402	30	1284	30	15782
Spacing: SW	9788	8583	9487	8124	9331	8687	6217	10197	8743	9632	9212	9274	107275												
	2276	2013	2092	1924	2215	2191	1611	2327	2035	2254	2269	2134	25341												

Pool Totals: Oil 5022 4168 4782 4703 4544 3486 3512 4761 4520 4909 4489 3902 52798

Wells: 5 Wr 32808 31047 35781 34766 34060 23613 27890 35311 32490 35132 33539 32349 388786

Gas 4888 4237 4848 4403 4856 3636 3771 5203 4854 4840 4352 4375 54263

TREE TOP - BAKKEN

BILLINGS

KELLY OIL & GAS, INC.

FEDERAL 3-28 NESE 28-142-100 F#: 8554 SOW: DRY C-O: 0 C-W: 0 C-G: 98 COMP: 6/12/1991

MISSOURI BASIN WELL SERVICE, INC.

EDNA B. EGLY 1 SWNE 21-142-100 F#: 10877 SOW: AL C-O: 102731 C-W: 26287 C-G: 172799 COMP: 9/18/1984

R&LU: 7210	332	31	267	28	257	24	281	29	168	11	756	22	398	17	1289	29	1015	30	832	31	645	30	549	31	6789
Spacing: NE	183	148	150	165	658	285	375	594	324	307	334	333	3856												
	1712	1560	1408	1486	424	2080	1035	7711	7452	8609	8223	8333	50033												

Pool Totals: Oil 332 267 257 281 168 756 398 1289 1015 832 645 549 6789

Wells: 2 Wr 183 148 150 165 658 285 375 594 324 307 334 333 3856

Gas 1712 1560 1408 1486 424 2080 1035 7711 7452 8609 8223 8333 50033

TREE TOP - DUPEROW

BILLINGS

BROSCHAT ENGINEERING & MANAGEMENT SERVICES, INC.

STATE OF NORTH DAKOTA 1-16 SESE 16-142-100 F#: 6956 SOW: PNA C-O: 2007 C-W: 3119 C-G: 2056 COMP: 11/17/1979

CITI OIL, INC.

A. OSADCHUK 3 SWSW 14-142-100 F#: 7354 SOW: PNA C-O: 14931 C-W: 16986 C-G: 30995 COMP: 4/4/1980

KELLY OIL & GAS, INC.

FEDERAL 3-28 NESE 28-142-100 F#: 8554 SOW: PNA C-O: 41499 C-W: 155004 C-G: 137718 COMP: 7/13/1982

PETRO-HUNT, L.L.C.

D. OSADCHUK B-1 S2SW 15-142-100 F#: 7223 SOW: PNA C-O: 6629 C-W: 21988 C-G: 8526 COMP: 9/19/1980

Operator-Lease	Jan	Feb	Mar	Apr	May	Jun	Jul	Aug	Sep	Oct	Nov	Dec	2002 Total
ANNA OSADCHUK B-1			SWNW 23-142-100	F#: 7934	SOW: AL	C-O: 464515	C-W: 319685	C-G: 812788	COMP: 7/27/1981				
R&LU: 13628	1193 31	1193 28	1220 31	1180 28	1325 31	1209 30	1215 31	820 28	1142 30	1042 31	954 30	1085 31	13578
Spacing: N2	1852	1743	1856	1701	1736	1667	1678	2108	1783	1672	1633	1547	20976
	1349	1319	1410	1375	1468	1497	1700	1190	1656	1687	1389	1527	17567
FRITZ 5			NWNW 22-142-100	F#: 13871	SOW: PNA	C-O: 26574	C-W: 17178	C-G: 47641	COMP: 12/9/1995				
W. H. HUNT TRUST ESTATE													
A. OSADCHUK 1			SWNW 23-142-100	F#: 7000	SOW: PNA	C-O: 113242	C-W: 7864	C-G: 104948	COMP: 10/13/1979				
Pool Totals: Oil	1193	1193	1220	1180	1325	1209	1215	820	1142	1042	954	1085	13578
Wells: 7 Wtr	1852	1743	1856	1701	1736	1667	1678	2108	1783	1672	1633	1547	20976
Gas	1349	1319	1410	1375	1468	1497	1700	1190	1656	1687	1389	1527	17567
TREE TOP - HEATH							BILLINGS						
W. H. HUNT TRUST ESTATE													
ANHELUK-STATE 1			NWSW 23-142-100	F#: 7130	SOW: PNA	C-O: 40355	C-W: 179377	C-G: 77784	COMP: 11/14/1980				
TREE TOP - MADISON							BILLINGS						
ANR PRODUCTION COMPANY													
FEDERAL 15-33			SWSE 33-142-100	F#: 7458	SOW: PNA	C-O: 5959	C-W: 9836	C-G: 5253	COMP: 11/15/1980				
USA 41-4			NENE 4-141-100	F#: 8333	SOW: PNA	C-O: 237551	C-W: 886462	C-G: 164984	COMP: 8/18/1981				
FEDERAL 15-33A			SWSE 33-142-100	F#: 8938	SOW: PNA	C-O: 82945	C-W: 240482	C-G: 117623	COMP: 10/16/1981				
BROSCHAT ENGINEERING & MANAGEMENT SERVICES, INC.													
STATE OF NORTH DAKOTA 1-16			SESE 16-142-100	F#: 6956	SOW: AL	C-O: 170188	C-W: 878995	C-G: 231164	COMP: 3/25/1980				
R&LU: 5967	525 31	471 28	514 31	423 30	421 31	352 30	430 31	503 31	475 30	495 31	477 30	480 31	5566
Spacing: SE	2893	2672	2936	2636	2463	2080	2673	2976	2743	2929	2892	2960	32853
	535	456	498	453	448	357	562	568	510	574	535	488	5984
SAM EVONIUK A-1			SWNW 14-142-100	F#: 7006	SOW: PNA	C-O: 123541	C-W: 560867	C-G: 208588	COMP: 9/9/1979				
JOE RODAKOWSKI B-1			SWSE 3-142-100	F#: 7103	SOW: PNA	C-O: 126757	C-W: 637849	C-G: 156144	COMP: 5/27/1980				
EGLY 3			NENW 21-142-100	F#: 7389	SOW: PNA	C-O: 43995	C-W: 429207	C-G: 69719	COMP: 7/31/1985				
BN 1-3			NENW 3-141-100	F#: 7775	SOW: AL	C-O: 132064	C-W: 564435	C-G: 130573	COMP: 12/10/1980				
R&LU: 7614	643 31	439 22	453 21	678 30	468 21	671 30	730 31	619 31	664 30	750 31	751 30	739 31	7605
Spacing: NW	2530	1639	1359	2473	1934	2914	2425	2520	2418	2795	3056	3203	29266
	768	510	492	771	401	769	1268	1584	631	988	1190	1117	10489
CENTERPOINT DISPOSAL, INC.													
HLEBECHUK 1-34			SWSW 34-143-100	F#: 8743	SOW: DRY	C-O: 44	C-W: 0	C-G: 0	COMP: 9/15/1981				
CITI OIL, INC.													
A. OSADCHUK 3			SWSW 14-142-100	F#: 7354	SOW: PNA	C-O: 50427	C-W: 157979	C-G: 115774	COMP: 2/17/1982				
CONDOR PETROLEUM, INC.													
FEDERAL 2-28			SWNE 28-142-100	F#: 8116	SOW: AL	C-O: 931938	C-W: 292923	C-G: 994428	COMP: 3/23/1981				
R&LU: 13394	1274 31	1141 27	1191 31	1229 30	1203 31	1160 30	1172 31	1083 29	1080 29	1032 31	895 30	750 31	13210
Spacing: NE	2178	2181	2495	2449	2396	2412	2438	2433	2360	2674	2191	2040	28247
	798	709	708	771	334	286	299	228	471	394	222	163	5383
JN EXPLORATION & PRODUCTION LIMITED PARTNERSHIP													
BN 3-3			NWNE 3-141-100	F#: 8330	SOW: PNA	C-O: 120968	C-W: 39185	C-G: 106746	COMP: 9/21/1981				
KELLY OIL & GAS, INC.													
FEDERAL 3-28			NESE 28-142-100	F#: 8554	SOW: PNA	C-O: 29850	C-W: 220891	C-G: 93516	COMP: 6/12/1991				
KOCH INDUSTRIES, INC.													
GREGORY USA 1			NENW 10-142-100	F#: 7282	SOW: PNA	C-O: 69966	C-W: 334696	C-G: 112330	COMP: 8/14/1980				
FEDERAL 4-27			SWNW 27-142-100	F#: 7488	SOW: PNA	C-O: 60911	C-W: 79237	C-G: 52528	COMP: 9/12/1980				
FEDERAL 1-33			SWNE 33-142-100	F#: 7514	SOW: PNA	C-O: 157174	C-W: 620176	C-G: 201219	COMP: 3/6/1980				
FEDERAL 11-33			NESW 33-142-100	F#: 7601	SOW: PNA	C-O: 52400	C-W: 226154	C-G: 59775	COMP: 4/10/1980				
FEDERAL 4-33			NWNW 33-142-100	F#: 7621	SOW: PNA	C-O: 43651	C-W: 191542	C-G: 39755	COMP: 7/29/1980				
FEDERAL 7-3			SWNE 3-142-100	F#: 7622	SOW: PNA	C-O: 203327	C-W: 118988	C-G: 212147	COMP: 4/18/1981				
FEDORA 15-34			SWSE 34-143-100	F#: 7675	SOW: PNA	C-O: 101874	C-W: 424932	C-G: 134535	COMP: 7/24/1981				

Operator-Lease	Jan	Feb	Mar	Apr	May	Jun	Jul	Aug	Sep	Oct	Nov	Dec	2002 Total
MISSOURI BASIN WELL SERVICE, INC.													
EDNA B. EGLY 1													
R&LU: 0	0 0	0 0	0 0	0 0	0 0	0 0	0 0	0 0	0 0	0 0	0 0	0 0	0
Spacing: NE	0	0	0	0	0	0	0	0	0	0	0	0	0
	0	0	0	0	0	0	0	0	0	0	0	0	0
MORGAN ENERGY CORP.													
CERKONEY 1													
CERKONEY 2													
CERKONEY 3													
CERKONEY 4													
NANCE PETROLEUM CORPORATION													
SND 2-28													
SND 1-28X													
R&LU: 26450	2492 31	2233 28	2410 31	2252 30	2262 31	2117 30	1864 27	2192 31	2143 30	2204 31	2126 30	2187 31	26482
Spacing: NW	2746	2582	2934	2819	2953	2951	2689	3065	2962	3192	3132	3268	35293
	987	1049	1254	978	969	886	792	794	723	1028	1277	1175	11912
PATRICK PETROLEUM CO.													
FEDERAL 1-26													
FEDERAL 3-26													
FEDERAL 1-28													
PETRO-HUNT, L.L.C.													
GREGORY 1													
R&LU: 0	0 0	0 0	0 0	0 0	0 0	0 0	0 0	0 0	0 0	0 0	0 0	0 0	0
Spacing: NE	0	0	0	0	0	0	0	0	0	0	0	0	0
	0	0	0	0	0	0	0	0	0	0	0	0	0
D. OSADCHUK B-1													
RODAKOWSKI USA 2													
R&LU: 0	0 0	0 0	0 0	0 0	0 0	0 0	0 0	0 0	0 0	0 0	0 0	0 0	0
Spacing: SW	0	0	0	0	0	0	0	0	0	0	0	0	0
	0	0	0	0	0	0	0	0	0	0	0	0	0
FRITZ 2													
R&LU: 12688	1227 31	1150 28	1179 28	1152 30	1191 31	1006 28	1120 31	1041 31	929 26	987 30	839 29	925 31	12746
Spacing: SE	4671	3153	3562	3909	3840	3581	3295	3524	3205	3228	3853	3636	43457
	1073	811	812	672	771	796	750	641	635	1120	509	811	9401
EVONIUK "B" 1													
R&LU: 0	0 0	0 0	0 0	0 0	0 0	0 0	0 0	0 0	0 0	0 0	0 0	0 0	0
Spacing: SW	0	0	0	0	0	0	0	0	0	0	0	0	0
	0	0	0	0	0	0	0	0	0	0	0	0	0
FRITZ "A" 1													
R&LU: 5144	486 31	402 28	471 31	466 30	430 31	467 30	446 31	405 31	419 30	368 31	370 30	379 31	5109
Spacing: NW	4104	4228	4485	4470	4359	3613	3943	4295	4056	4482	4013	3481	49529
	486	548	556	418	498	577	577	479	373	397	376	310	5595
FRITZ "A" 2													
R&LU: 4029	455 31	325 28	411 31	386 30	316 31	353 30	265 31	234 31	156 30	337 31	344 30	336 31	3918
Spacing: SW	3977	3844	4743	4356	4445	3660	3522	3354	2902	3788	4121	3685	46397
	486	407	556	439	498	499	480	277	294	371	359	310	4976
FEDERAL 35-2													
R&LU: 6866	595 29	543 28	590 31	579 30	591 31	568 30	588 31	597 30	565 30	547 31	534 30	567 29	6864
Spacing: SW	2707	2491	2713	2655	2767	2711	2738	2580	2659	2609	2503	2904	32037
	580	404	468	533	588	562	621	591	486	531	510	462	6336

Operator-Lease	Jan	Feb	Mar	Apr	May	Jun	Jul	Aug	Sep	Oct	Nov	Dec	2002 Total
ANNA OSADCHUK C-1			SWNW 23-142-100	F#: 9369	SOW: AL	C-O: 207575	C-W: 570833	C-G: 295952	COMP: 5/13/1982				
R&LU: 8294	693 31	650 28	730 31	705 30	723 30	662 30	728 31	701 31	636 30	694 28	650 29	698 31	8270
Spacing: NW	5732	4824	6217	5810	5323	6000	5508	5546	4988	6216	4713	6545	67422
	808	649	537	616	672	540	592	607	487	379	683	477	7047
DOROTHY OSADCHUK "D" 1			SWSE 15-142-100	F#: 10106	SOW: AL	C-O: 384936	C-W: 985415	C-G: 510106	COMP: 5/9/1983				
R&LU: 6776	646 31	487 28	566 31	576 30	607 31	529 30	562 31	706 31	525 30	470 31	528 30	566 26	6768
Spacing: SE	6546	5332	5660	6500	6536	6110	5899	5547	5207	5700	5863	5669	70569
	752	791	914	924	1020	808	775	1179	698	608	762	600	9831
DOROTHY OSADCHUK E-1			NWNE 15-142-100	F#: 12124	SOW: AL	C-O: 42429	C-W: 5666	C-G: 71810	COMP: 7/8/1987				
R&LU: 1270	151 31	69 28	136 31	143 30	192 31	184 30	163 31	168 22	0 4	20 6	10 1	0 2	1236
Spacing: NE	31	0	0	48	47	45	0	0	4	55	6	18	254
	597	386	397	418	609	547	475	311	30	45	15	15	3845
FRITZ 5			NWNW 22-142-100	F#: 13871	SOW: AL	C-O: 44831	C-W: 111167	C-G: 51049	COMP: 5/25/1999				
R&LU: 8189	919 31	702 28	777 31	694 30	678 31	518 29	737 31	706 31	561 30	635 31	610 30	594 31	8131
Spacing: NW*	3074	2619	2976	2814	2869	2689	2980	3039	2885	2950	2895	2918	34708
	558	353	428	389	375	287	447	439	318	350	362	361	4667
SOUTHLAND ROYALTY CO.													
STATE OF NORTH DAKOTA 2-16			SENE 16-142-100	F#: 7766	SOW: PNA	C-O: 19772	C-W: 83107	C-G: 706	COMP: 1/8/1981				
UNION TEXAS PETROLEUM CORP.													
FEDERAL 35-3			NWNW 35-142-100	F#: 7814	SOW: PNA	C-O: 86667	C-W: 329434	C-G: 43877	COMP: 9/1/1981				
STATE 1-28			SWNW 28-142-100	F#: 7970	SOW: PNA	C-O: 267902	C-W: 148171	C-G: 338298	COMP: 10/24/1980				
W. H. HUNT TRUST ESTATE													
EVONIUK 1			SESE 11-142-100	F#: 6567	SOW: PNA	C-O: 733	C-W: 11768	C-G: 0	COMP: 12/10/1978				
FRITZ 1			NENE 22-142-100	F#: 6914	SOW: PNA	C-O: 162544	C-W: 68864	C-G: 129957	COMP: 7/19/1979				
A. OSADCHUK 1			SWNW 23-142-100	F#: 7000	SOW: PNA	C-O: 138240	C-W: 4533	C-G: 76752	COMP: 11/12/1979				
D. OSADCHUK 1			SESE 15-142-100	F#: 7097	SOW: PNA	C-O: 173226	C-W: 109056	C-G: 165199	COMP: 12/13/1979				
C. RODAKOWSKI 1			SESW 3-142-100	F#: 7104	SOW: PNA	C-O: 181322	C-W: 417509	C-G: 207836	COMP: 12/6/1979				
ANHELUK-STATE 1			NWSW 23-142-100	F#: 7130	SOW: PNA	C-O: 143840	C-W: 217871	C-G: 248190	COMP: 10/11/1979				
D. OSADCHUK A-1			NENE 15-142-100	F#: 7262	SOW: PNA	C-O: 267335	C-W: 167404	C-G: 269450	COMP: 1/21/1980				
RODAKOWSKI USA 1			SESE 10-142-100	F#: 7283	SOW: PNA	C-O: 116113	C-W: 661926	C-G: 166539	COMP: 3/28/1980				
EGLY 2			SENE 21-142-100	F#: 7351	SOW: PNA	C-O: 62526	C-W: 61145	C-G: 65007	COMP: 3/31/1980				
EDNA B. EGLY 6			SESE 21-142-100	F#: 7392	SOW: PNA	C-O: 16484	C-W: 67758	C-G: 27790	COMP: 5/27/1980				
D. OSADCHUK "C" 1			SENW 15-142-100	F#: 7394	SOW: PNA	C-O: 195601	C-W: 78539	C-G: 199750	COMP: 3/16/1980				
FRITZ 'B' 1			NENE 22-142-100	F#: 9312	SOW: PNA	C-O: 207062	C-W: 853622	C-G: 278854	COMP: 2/6/1982				
EVONIUK C 1			SWNW 11-142-100	F#: 10342	SOW: PNA	C-O: 306	C-W: 9939	C-G: 0	COMP: 12/10/1983				
WESTPORT OIL & GAS COMPANY, L.P.													
FEDERAL 1-27			NENE 27-142-100	F#: 7277	SOW: PNA	C-O: 77176	C-W: 394322	C-G: 79510	COMP: 3/6/1980				
FEDERAL 6-3			SENW 3-142-100	F#: 7463	SOW: AL	C-O: 494761	C-W: 2790365	C-G: 565798	COMP: 4/25/1980				
R&LU: 6147	344 24	563 28	607 31	549 30	613 31	493 28	537 31	515 31	462 29	511 29	483 29	489 31	6166
Spacing: NW	11276	13585	15327	14688	14733	13559	14574	14243	13419	13582	13107	13191	165284
	545	864	1137	1093	1218	851	981	954	937	969	937	930	11416
FEDERAL 13-27			SWSW 27-142-100	F#: 7476	SOW: AL	C-O: 564480	C-W: 312411	C-G: 488616	COMP: 10/8/1980				
R&LU: 118	0 0	0 0	0 0	0 0	0 0	104 8	14 1	0 0	0 0	0 0	0 0	0 0	118
Spacing: SW	0	0	0	0	0	360	48	0	0	0	0	0	408
	0	0	0	0	0	17	2	0	0	0	0	0	19
FEDERAL 5-27			SWNW 27-142-100	F#: 10189	SOW: AL	C-O: 263327	C-W: 282488	C-G: 302883	COMP: 7/16/1983				
R&LU: 4969	434 31	373 26	448 31	432 30	439 31	335 30	378 29	431 30	409 30	442 31	446 30	451 31	5018
Spacing: NW	2256	2032	2320	2232	2288	2132	2270	2282	2296	2403	2224	2277	27012
	269	210	259	304	299	307	330	339	339	329	309	295	3589

Operator-Lease	Jan	Feb	Mar	Apr	May	Jun	Jul	Aug	Sep	Oct	Nov	Dec	2002 Total
FEDERAL 7-3A			SWNE 3-142-100	F#: 10200	SOW: AL	C-O: 195418	C-W: 1621579	C-G: 271839	COMP: 8/7/1983				
R&LU: 7668	587 31	622 23	685 26	733 30	360 13	678 29	701 30	687 31	635 30	710 31	644 29	652 31	7694
Spacing: NE	7132	5571	6422	7280	3219	6918	7078	7060	6841	7015	6497	6538	77571
	594	678	953	1082	540	825	919	904	925	973	896	875	10164
JOHNSON TRUST 2-34H			SESE 34-143-100	F#: 14968	SOW: AL	C-O: 11039	C-W: 179672	C-G: 16088	COMP: 6/1/2000				
R&LU: 7725	833 24	590 23	1162 31	609 22	665 31	613 18	264 20	802 31	765 30	787 29	332 25	738 31	8160
Spacing: E2	7213	7213	12954	7540	14390	7067	6599	12883	13480	12140	10125	13711	125315
	440	608	1359	787	1287	971	434	1518	1627	1517	1053	1561	13162
WISER OIL CO.													
ARMBRUST 1			SWNW 2-141-100	F#: 9175	SOW: PNA	C-O: 24527	C-W: 8393	C-G: 16515	COMP: 10/8/1988				
Pool Totals: Oil	12304	10760	12330	11606	11159	10810	10699	11390	10424	10989	10039	10551	133061
Wells: 65 Wtr	69066	63966	77103	72679	74562	68802	68679	75347	72425	75758	71191	76044	865622
Gas	10276	9433	11328	10648	10527	9885	10304	11413	9484	10573	9995	9950	123816
TRENTON - IRDBEAR							WILLIAMS						
MISSOURI BASIN WELL SERVICE, INC.													
BOWEN, CHARLES 21-1			NWNE 21-153-102	F#: 9241	SOW: AL	C-O: 29666	C-W: 5694	C-G: 0	COMP: 4/23/2000				
R&LU: 8958	904 31	759 28	830 31	795 30	810 31	270 22	883 31	901 31	835 30	840 31	581 30	862 28	9270
Spacing: N2	145	128	138	137	140	32	177	171	150	156	117	143	1634
	0	0	0	0	0	0	0	0	0	0	0	0	0
TRENTON - DUPEROW							WILLIAMS						
MISSOURI BASIN WELL SERVICE, INC.													
BOWEN, CHARLES 21-1			NWNE 21-153-102	F#: 9241	SOW: AL	C-O: 242029	C-W: 258874	C-G: 302110	COMP: 6/10/1983				
R&LU: 3798	287 31	286 28	284 31	282 30	280 31	278 22	276 31	275 31	273 30	271 31	269 30	268 28	3329
Spacing: N2	1065	938	1015	1007	1023	581	1302	1255	1102	1140	859	1054	12341
	641	586	621	591	644	307	649	654	576	645	481	589	6984
WESTPORT OIL & GAS COMPANY, L.P.													
GALAXY 16-1			SESE 16-153-102	F#: 10334	SOW: AL	C-O: 402015	C-W: 41767	C-G: 307483	COMP: 7/26/1984				
R&LU: 11325	993 30	784 24	1293 31	1028 30	969 31	874 30	939 31	981 31	925 30	931 31	780 29	937 30	11434
Spacing: S2	140	119	276	216	248	200	207	226	173	177	149	172	2303
	823	617	1000	822	842	816	804	813	783	845	678	755	9598
WILLISTON INDUSTRIAL SUPPLY CORPORATION													
MARTIN-FEDERAL 15-1			SWNW 15-153-102	F#: 11721	SOW: AL	C-O: 232602	C-W: 164570	C-G: 95113	COMP: 11/19/1985				
R&LU: 10267	839 31	761 28	520 22	909 30	1031 31	919 30	859 31	555 17	1027 30	973 31	904 30	799 31	10096
Spacing: W2	805	735	459	900	968	958	912	575	921	991	885	806	9915
	102	129	64	239	347	386	317	204	295	261	134	65	2543
Pool Totals: Oil	2119	1831	2097	2219	2280	2071	2074	1811	2225	2175	1953	2004	24859
Wells: 3 Wtr	2010	1792	1750	2123	2239	1739	2421	2056	2196	2308	1893	2032	24559
Gas	1566	1332	1685	1652	1833	1509	1770	1671	1654	1751	1293	1409	19125
TRENTON - RED RIVER							WILLIAMS						
MISSOURI BASIN WELL SERVICE, INC.													
JAMES MARTIN 22-1			NENW 22-153-102	F#: 8442	SOW: PNA	C-O: 137487	C-W: 87109	C-G: 215571	COMP: 9/9/1981				
BOWEN, CHARLES 21-1			NWNE 21-153-102	F#: 9241	SOW: PNA	C-O: 28810	C-W: 2684	C-G: 40727	COMP: 3/11/1982				
WESTPORT OIL & GAS COMPANY, L.P.													
GALAXY 16-1			SESE 16-153-102	F#: 10334	SOW: PNA	C-O: 9621	C-W: 10243	C-G: 7396	COMP: 2/9/1984				
TROTTERS - RED RIVER							GOLDEN VALLEY						
DIVERSIFIED RESOURCES, LTD.													
GASHO 2-23			NWSW 23-144-105	F#: 8906	SOW: PNA	C-O: 11554	C-W: 14389	C-G: 12669	COMP: 12/22/1981				
RAYMOND BN 1-27			NENE 27-144-105	F#: 9376	SOW: PNA	C-O: 16424	C-W: 25920	C-G: 20424	COMP: 7/24/1982				

Operator-Lease Jan Feb Mar Apr May Jun Jul Aug Sep Oct Nov Dec 2002 Total

TRUAX - BAKKEN

WILLIAMS

BURNETT ENERGY INC.

DOLLAR JOE 41-16 H6 NENE 16-154-98 F#: 12864 SOW: AL C-O: 9139 C-W: 80 C-G: 21439 COMP: 7/2/1990
 R&LU: 403 45 2 47 2 41 2 26 1 55 2 32 2 30 1 41 2 48 2 42 2 41 2 40 2 488
 Spacing: E2 0
 120 240 220 140 200 200 140 240 240 240 220 200 2400

TRURO - MADISON

RENVILLE

TRURO - MADISON UNIT

WISER OIL CO.

MARIE SOLAR 1 NWSW 22-160-84 F#: 6026 SOW: PNA C-O: 51387 C-W: 303635 C-G: 6710 COMP: 3/12/1977
ZARGON OIL (ND) INC.

TMU 1 SENE 21-160-84 F#: 5944 SOW: AL C-O: 147681 C-W: 63877 C-G: 13795 COMP: 9/20/1976
 R&LU: 5633 495 31 420 28 499 31 456 30 505 31 449 30 474 29 515 29 501 30 517 31 451 30 450 31 5732
 Spacing: U 558 486 558 535 558 540 582 558 522 558 540 558 6553
 0 0 0 0 0 0 0 0 0 0 0 0 0

TMU 5 NWNW 27-160-84 F#: 7975 SOW: AL C-O: 273076 C-W: 196726 C-G: 2276 COMP: 12/29/1980
 R&LU: 16795 1395 31 1256 28 1409 31 1242 27 1317 31 1378 30 1440 31 1574 31 1354 30 1392 31 1493 30 1631 31 16881
 Spacing: U 1302 1313 1295 1063 1233 1287 1370 1395 1350 1395 1440 1488 15931
 0 0 0 0 0 0 0 0 0 0 0 0 0

TMU 7 SENW 27-160-84 F#: 8382 SOW: WI C-O: 68776 C-W: 77533 C-G: 1482 COMP: 5/4/1981
 R&LU: 0 0 0 0 0 0 0 0 0 0 0 0 0
 Spacing: U 0 0 0 0 0 0 0 0 0 0 0 0 0

TMU 6 NENW 27-160-84 F#: 8835 SOW: WI C-O: 84884 C-W: 267021 C-G: 1578 COMP: 9/8/1981
 R&LU: 1086 472 25 506 28 104 6 0 0 0 0 0 0 0 0 0 0 0 0 0 0 0 1082
 Spacing: U 2070 2184 1506 0 0 0 0 0 0 0 0 5760
 0 0 0 0 0 0 0 0 0 0 0 0

TMU 8 SWNW 27-160-84 F#: 8836 SOW: WI C-O: 57279 C-W: 61980 C-G: 833 COMP: 8/20/1981
 R&LU: 0 0 0 0 0 0 0 0 0 0 0 0 0
 Spacing: U 0 0 0 0 0 0 0 0 0 0 0 0 0

TMU 9 NESE 28-160-84 F#: 9280 SOW: AL C-O: 45779 C-W: 120567 C-G: 10810 COMP: 7/22/1982
 R&LU: 5345 259 31 227 28 156 17 736 29 590 29 540 30 500 28 523 31 452 30 464 31 454 30 470 31 5371
 Spacing: U 568 560 564 2435 1940 1805 1806 1736 1680 1736 1650 1705 18185
 0 0 0 0 0 0 0 0 0 0 0 0 0

TMU 2 NESE 21-160-84 F#: 9816 SOW: WI C-O: 31338 C-W: 44375 C-G: 12960 COMP: 11/29/1982
 R&LU: 0 0 0 0 0 0 0 0 0 0 0 0 0
 Spacing: U 0 0 0 0 0 0 0 0 0 0 0 0 0

TMU 4 SWSW 22-160-84 F#: 9817 SOW: WI C-O: 36221 C-W: 43785 C-G: 13240 COMP: 11/12/1982
 R&LU: 0 0 0 0 0 0 0 0 0 0 0 0 0
 Spacing: U 0 0 0 0 0 0 0 0 0 0 0 0 0

TMU WSW 1 NESW 27-160-84 F#: 10223 SOW: PNA C-O: 2112 C-W: 38812 C-G: 0 COMP: 8/4/1985

TMU 10 NWSE 27-160-84 F#: 10534 SOW: AL C-O: 130263 C-W: 410726 C-G: 0 COMP: 10/31/1985
 R&LU: 7553 760 28 547 25 651 31 671 30 689 31 651 30 679 31 611 31 611 30 593 31 537 30 556 31 7556
 Spacing: U 2044 1825 2254 595 2232 2044 2097 2015 1950 2015 2040 2108 23219
 0 0 0 0 0 0 0 0 0 0 0 0 0

TMU 3 NWSW 22-160-84 F#: 14321 SOW: AL C-O: 69720 C-W: 82140 C-G: 0 COMP: 8/13/1996
 R&LU: 8129 1034 31 778 28 814 31 778 30 728 31 633 30 669 31 580 31 507 30 523 31 547 30 563 31 8154
 Spacing: U 1650 1456 1568 1488 1542 1413 1495 1426 1380 1426 1350 1395 17589
 0 0 0 0 0 0 0 0 0 0 0 0 0

Operator-Lease	Jan	Feb	Mar	Apr	May	Jun	Jul	Aug	Sep	Oct	Nov	Dec	2002 Total
TMU 11			SWNE 27-160-84		F#: 14964	SOW: AL	C-O: 30858		C-W: 22492	C-G: 0		COMP: 4/21/2000	
R&LU: 12273	978 31	970 28	995 31	928 30	869 28	981 30	1005 31	1092 31	1155 30	1121 31	1077 30	1113 31	12284
Spacing: U	665	562	622	476	563	658	686	713	690	713	630	651	7629
	0	0	0	0	0	0	0	0	0	0	0	0	0
TMU 14			NESE 27-160-84		F#: 15033	SOW: AL	C-O: 16348		C-W: 15080	C-G: 0		COMP: 10/8/2000	
R&LU: 8214	644 31	681 28	677 31	614 30	635 31	653 30	677 31	682 31	748 30	724 31	731 30	753 31	8219
Spacing: U	471	448	496	417	496	480	496	558	600	620	600	620	6302
	0	0	0	0	0	0	0	0	0	0	0	0	0
TMU 15			NWNE 27-160-84		F#: 15034	SOW: AL	C-O: 18147		C-W: 10982	C-G: 0		COMP: 10/11/2000	
R&LU: 7768	628 31	579 28	607 31	672 30	690 31	597 30	624 31	684 31	678 30	659 31	667 30	687 31	7772
Spacing: U	410	392	434	1488	434	507	534	527	450	465	450	465	6556
	0	0	0	0	0	0	0	0	0	0	0	0	0
TMU 16			SENE 27-160-84		F#: 15035	SOW: WI	C-O: 6739		C-W: 1936	C-G: 0		COMP: 10/21/2000	
R&LU: 0	0 0	0 0	0 0	0 0	0 0	0 0	0 0	0 0				0 0	0
Spacing: U	0	0	0	0	0	0	0	0				0	0
	0	0	0	0	0	0	0	0				0	0
TMU 17			SESW 22-160-84		F#: 15036	SOW: AL	C-O: 9093		C-W: 40514	C-G: 0		COMP: 10/27/2000	
R&LU: 3056	180 21	287 28	297 31	255 30	247 31	244 30	258 31	296 31	254 30	261 31	240 30	251 31	3070
Spacing: U	942	1344	1506	2142	1542	1500	1557	1643	1590	1643	1530	1550	18489
	0	0	0	0	0	0	0	0	0	0	0	0	0
Unit Totals: Oil	6845	6251	6209	6352	6270	6126	6326	6557	6260	6254	6197	6474	76121
Wells: 17 Wtr	10680	10570	10803	10639	10540	10234	10623	10571	10212	10571	10230	10540	126213
Gas	0	0	0	0	0	0	0	0	0	0	0	0	0
Pool Totals: Oil	6845	6251	6209	6352	6270	6126	6326	6557	6260	6254	6197	6474	76121
Wells: 17 Wtr	10680	10570	10803	10639	10540	10234	10623	10571	10212	10571	10230	10540	126213
Gas	0	0	0	0	0	0	0	0	0	0	0	0	0

TYRONE - RED RIVER
CHEVRON USA, INC.

WILLIAMS

NASNER 1-30-1A NWNW 30-156-101 F#: 10707 SOW: PNA C-O: 404 C-W: 460 C-G: 589 COMP: 7/25/1984
NANCE PETROLEUM CORPORATION

NASNER 1-30 NWNW 30-156-101 F#: 12970 SOW: PNA C-O: 134858 C-W: 197003 C-G: 126474 COMP: 6/17/1991
TYRONE - STONEWALL
WILLIAMS
CHEVRON USA, INC.

NASNER 1-30-1A NWNW 30-156-101 F#: 10707 SOW: PNA C-O: 39433 C-W: 852 C-G: 75953 COMP: 8/6/1984
NANCE PETROLEUM CORPORATION

NASNER 1-30 NWNW 30-156-101 F#: 12970 SOW: PNA C-O: 8916 C-W: 65933 C-G: 5106 COMP: 6/28/1997
UKRAINA - MADISON
BILLINGS, STARK
TURTLE MOUNTAIN GAS & OIL, INC.

F. F. VOLESKY 34-1 SWNW 34-141-98 F#: 7466 SOW: PNA C-O: 2860 C-W: 12514 C-G: 576 COMP: 1/2/1986
UKRAINA - RED RIVER
BILLINGS
TURTLE MOUNTAIN GAS & OIL, INC.

F. F. VOLESKY 34-1 SWNW 34-141-98 F#: 7466 SOW: PNA C-O: 89196 C-W: 447117 C-G: 501803 COMP: 4/22/1980
UNION CENTER - MADISON
MCKENZIE
HAMON OIL CO.

AMOCO-MARTINSON 16-11 SESE 11-152-96 F#: 8764 SOW: PNA C-O: 6130 C-W: 16404 C-G: 16487 COMP: 10/8/1981
KISSINGER PETROLEUM CORP.

BRENNA 8-14 SENE 14-152-96 F#: 6342 SOW: PNA C-O: 1719 C-W: 3717 C-G: 0 COMP: 5/13/1978
MCRAE & HENRY, LTD.

BRENNA 22-14 SENW 14-152-96 F#: 7774 SOW: AL C-O: 171455 C-W: 90214 C-G: 280287 COMP: 11/21/1980
R&LU: 3880 443 26 311 25 342 31 317 28 340 31 327 30 336 31 306 31 314 30 288 27 345 30 245 22 3914
Spacing: NW 671 530 564 577 568 563 593 549 542 508 611 354 6630
686 995 1037 827 1122 859 892 791 844 792 1028 658 10531

Operator-Lease	Jan	Feb	Mar	Apr	May	Jun	Jul	Aug	Sep	Oct	Nov	Dec	2002 Total
----------------	-----	-----	-----	-----	-----	-----	-----	-----	-----	-----	-----	-----	------------

PANTHER CREEK RESOURCES, LLC

BRENNA 13-13			NWSW 13-152-96	F#: 6168	SOW: AL	C-O: 241004	C-W: 245468	C-G: 448317	COMP: 8/13/1977				
R&LU: 0	2 1	3 1	6 1	5 1	8 1	6 1	3 1	5 1	3 1	6 1	5 1	6 1	58
Spacing: SW	5	5	10	12	5	5	3	5	5	5	5	5	70
	0	0	0	0	0	0	0	0	0	0	0	0	0

GEORGE WOLLAN 44-14			SESE 14-152-96	F#: 6323	SOW: PNA	C-O: 45716	C-W: 39605	C-G: 110334	COMP: 12/18/1977				
BRENNA 42-14			SENE 14-152-96	F#: 7335	SOW: AL	C-O: 188842	C-W: 219847	C-G: 372078	COMP: 3/4/1980				
R&LU: 3815	338 31	298 27	70 8	418 30	362 31	317 29	358 31	352 31	281 30	396 31	333 30	326 31	3849
Spacing: NE	1088	1131	576	1379	1557	1109	1275	1271	1240	981	1139	1346	14092
	739	776	96	759	945	651	795	748	688	725	833	769	8524

SORENSEN 11-13			NWNW 13-152-96	F#: 8266	SOW: AL	C-O: 222632	C-W: 331705	C-G: 322129	COMP: 4/14/1981				
R&LU: 4027	442 31	429 28	477 31	435 30	443 31	300 30	354 31	295 31	370 30	254 31	212 28	111 9	4122
Spacing: NW	2687	2792	3029	2708	2487	1786	1862	1905	1968	1155	1624	772	24775
	516	647	1094	712	631	395	442	360	389	308	324	105	5923

WOLLAN 24-14			SESW 14-152-96	F#: 8315	SOW: TA	C-O: 36610	C-W: 30231	C-G: 65260	COMP: 7/2/1981				
--------------	--	--	----------------	----------	---------	------------	------------	------------	----------------	--	--	--	--

QUANTERRA ALPHA LIMITED PARTNERSHIP

SORENSEN 22-13			SENW 13-152-96	F#: 6529	SOW: PNA	C-O: 7610	C-W: 40378	C-G: 19028	COMP: 10/12/1978				
----------------	--	--	----------------	----------	----------	-----------	------------	------------	------------------	--	--	--	--

WAGGONER-BALDRIDGE ENERGY CO.

GILBERTSON, I. 44-12			SESE 12-152-96	F#: 5825	SOW: PNA	C-O: 101645	C-W: 61316	C-G: 148540	COMP: 4/16/1976				
Pool Totals: Oil	1225	1041	895	1175	1153	950	1051	958	968	944	895	688	11943
Wells: 10 Wtr	4451	4458	4179	4676	4617	3463	3733	3730	3755	2649	3379	2477	45567
Gas	1941	2418	2227	2298	2698	1905	2129	1899	1921	1825	2185	1532	24978

UPLAND - GUNTON

DIVIDE

PRIMARY FUELS, INC.

GLASOE 1-36			NWSW 36-161-96	F#: 10402	SOW: PNA	C-O: 13063	C-W: 6087	C-G: 71154	COMP: 2/26/1984				
-------------	--	--	----------------	-----------	----------	------------	-----------	------------	-----------------	--	--	--	--

UPLAND - RED RIVER

DIVIDE

PRIMARY FUELS, INC.

GLASOE 1-36			NWSW 36-161-96	F#: 10402	SOW: PNA	C-O: 731	C-W: 0	C-G: 0	COMP: 1/23/1984				
-------------	--	--	----------------	-----------	----------	----------	--------	--------	-----------------	--	--	--	--

UPPER DES LACS - MADISON

BURKE

EAGLE OPERATING, INC.

FISHER 1-5			NENE 5-163-89	F#: 13229	SOW: F	C-O: 73359	C-W: 68826	C-G: 47344	COMP: 11/11/1991				
R&LU: 2392	215 31	187 28	150 22	117 5	359 30	247 30	253 31	227 31	208 30	224 30	207 30	202 31	2596
Spacing: ENE	3229	153	22	5	30	30	31	31	30	30	30	31	3652
	248	224	176	40	240	240	248	248	240	240	240	248	2632

FISHER 2-5			SWNE 5-163-89	F#: 13362	SOW: AL	C-O: 23654	C-W: 54258	C-G: 38119	COMP: 6/9/1992				
R&LU: 1445	143 31	119 28	130 28	134 22	120 31	104 30	153 31	113 31	120 30	120 31	120 30	107 31	1483
Spacing: WNE	250	28	28	22	31	30	48	31	30	31	30	31	590
	341	308	308	242	341	330	341	341	330	341	330	341	3894

Pool Totals: Oil	358	306	280	251	479	351	406	340	328	344	327	309	4079
Wells: 2 Wtr	3479	181	50	27	61	60	79	62	60	61	60	62	4242
Gas	589	532	484	282	581	570	589	589	570	581	570	589	6526

VANVILLE - MADISON

BURKE

BHP PETROLEUM COMPANY, INC.

KINSON-MERTES 1			NENE 20-159-90	F#: 10592	SOW: PNA	C-O: 1518	C-W: 20602	C-G: 713	COMP: 2/2/1984				
-----------------	--	--	----------------	-----------	----------	-----------	------------	----------	----------------	--	--	--	--

TEXAS CRUDE ENERGY, INC.

WEINMANN "9" 1			NWSE 9-159-90	F#: 13377	SOW: AL	C-O: 62392	C-W: 6071	C-G: 10042	COMP: 8/27/1992				
R&LU: 1600	163 30	144 28	112 16	139 30	156 31	145 28	151 31	156 31	162 30	154 31	183 30	199 31	1864
Spacing: SE*	66	40	18	38	64	44	58	42	14	22	14	40	460
	26	23	18	22	25	23	24	25	26	25	29	32	298

Operator-Lease	Jan	Feb	Mar	Apr	May	Jun	Jul	Aug	Sep	Oct	Nov	Dec	2002 Total
WEINMANN "9" 2			SESE 9-159-90	F#: 13709	SOW: AL	C-O: 42895	C-W: 5669	C-G: 5961	COMP: 1/26/1995				
R&LU: 4598	364 27	376 28	394 31	314 30	326 31	298 25	402 21	410 31	384 30	362 31	366 30	372 31	4368
Spacing: SE*	20	68	64	56	65	38	54	60	52	54	46	56	633
	51	52	55	44	45	41	56	57	53	50	51	52	607
TURTLE MOUNTAIN GAS & OIL, INC.													
CASTOR-STATE 1			SWSW 16-159-90	F#: 10507	SOW: PNA	C-O: 29607	C-W: 41626	C-G: 18201	COMP: 12/15/1983				
CASTOR-STATE 2			SWNW 16-159-90	F#: 10639	SOW: PNA	C-O: 4564	C-W: 30298	C-G: 1269	COMP: 4/17/1984				
Pool Totals: Oil	527	520	506	453	482	443	553	566	546	516	549	571	6232
Wells: 5 Wtr	86	108	82	94	129	82	112	102	66	76	60	96	1093
Gas	77	75	73	66	70	64	80	82	79	75	80	84	905
VERSIPPI - LODGEPOLE							STARK						
VERSIPPI - LODGEPOLE UNIT													
ARMSTRONG OPERATING, INC.													
GRUMAN 20-1			SWSW 20-139-96	F#: 13757	SOW: F	C-O: 336136	C-W: 401709	C-G: 156503	COMP: 10/7/1995				
R&LU: 36718	2781 31	3201 28	3228 31	2718 30	2645 31	2478 30	1963 27	2167 19	4276 30	4049 31	3535 30	3500 31	36541
Spacing: U	4427	5257	5702	5262	5556	4882	3995	5732	10022	11527	10395	10740	83497
	1475	1624	1815	1492	1421	1360	1042	610	2247	2102	1945	1721	18854
HALLER 29-1			NWNW 29-139-96	F#: 13784	SOW: WI	C-O: 5818	C-W: 4609	C-G: 2392	COMP: 6/17/1995				
Unit Totals: Oil	2781	3201	3228	2718	2645	2478	1963	2167	4276	4049	3535	3500	36541
Wells: 2 Wtr	4427	5257	5702	5262	5556	4882	3995	5732	10022	11527	10395	10740	83497
Gas	1475	1624	1815	1492	1421	1360	1042	610	2247	2102	1945	1721	18854
Pool Totals: Oil	2781	3201	3228	2718	2645	2478	1963	2167	4276	4049	3535	3500	36541
Wells: 2 Wtr	4427	5257	5702	5262	5556	4882	3995	5732	10022	11527	10395	10740	83497
Gas	1475	1624	1815	1492	1421	1360	1042	610	2247	2102	1945	1721	18854
VIKING - MADISON							BURKE						
GEOCHEMICAL SURVEYS													
NELS HANSON 1			SWNE 5-160-94	F#: 3917	SOW: PNA	C-O: 1549	C-W: 24261	C-G: 0	COMP: 10/3/1965				
T-BOC INC.													
OLAF OLSON 1			SWNE 3-160-94	F#: 2071	SOW: AL	C-O: 116953	C-W: 976639	C-G: 0	COMP: 12/18/1958				
R&LU: 2647	307 31	223 28	220 30	160 23	85 20	228 28	222 27	179 20	212 24	304 30	278 29	273 30	2691
Spacing: NE	4348	3080	3228	2432	2280	3570	2875	1950	3758	3437	3994	3922	38874
	0	0	0	0	0	0	0	0	0	0	0	0	0
L. & S. GROTE 1			SWNE 10-160-94	F#: 2503	SOW: AL	C-O: 47959	C-W: 523272	C-G: 0	COMP: 8/21/1977				
R&LU: 1282	13 3	0 0	195 30	102 29	127 30	98 28	109 27	135 31	79 26	187 30	163 29	147 30	1355
Spacing: NE	182	0	2862	1555	1648	1067	1688	1550	1320	2488	2058	2112	18530
	0	0	0	0	0	0	0	0	0	0	0	0	0
Pool Totals: Oil	320	223	415	262	212	326	331	314	291	491	441	420	4046
Wells: 3 Wtr	4530	3080	6090	3987	3928	4637	4563	3500	5078	5925	6052	6034	57404
Gas	0	0	0	0	0	0	0	0	0	0	0	0	0
WABEK - MADISON							MOUNTRAIL, WARD						
CHESAPEAKE OPERATING, INC.													
KOK 13-14			W2SW 14-152-88	F#: 13288	SOW: PNA	C-O: 29349	C-W: 361976	C-G: 13391	COMP: 1/24/1992				
TURTLE MOUNTAIN GAS & OIL, INC.													
LYNNE 2-14			SWNW 14-152-88	F#: 13174	SOW: PNA	C-O: 41377	C-W: 275935	C-G: 9952	COMP: 7/1/1991				
R&LU: 0	0 0	0 0	0 0	0 0	0 0	0 0	0 0	0 0	0 0	0 0	0 0	0 0	0
Spacing: WNW	0	0	0	0	0	0	0	0	0	0	0	0	0
	0	0	0	0	0	0	0	0	0	0	0	0	0
WABEK - MADISON UNIT													
PRESIDIO EXPLORATION, INC.													
WURTZ STATE 42-36			SENE 36-153-88	F#: 12516	SOW: PNA	C-O: 3394	C-W: 10089	C-G: 1724	COMP: 11/1/1988				
GIESEN SOO 13-11			NWSW 11-152-88	F#: 12527	SOW: PNA	C-O: 40599	C-W: 162405	C-G: 25759	COMP: 1/3/1989				

Operator-Lease	Jan	Feb	Mar	Apr	May	Jun	Jul	Aug	Sep	Oct	Nov	Dec	2002 Total
LYNNE STATE 33-11			NWSE 11-152-88		F#: 12602	SOW: PNA	C-O: 8		C-W: 0	C-G: 0		COMP: 1/3/1989	
WHITING PETROLEUM CORPORATION													
ROVIG-NESS 42-11-I			SENE 11-152-88		F#: 11410	SOW: WI	C-O: 54568		C-W: 93875	C-G: 67290		COMP: 6/26/1985	
ROVIG NESS 31-11			NWNE 11-152-88		F#: 12133	SOW: AL	C-O: 449003		C-W: 88236	C-G: 320757		COMP: 8/1/1987	
R&LU: 6026	695 31	547 25	633 31	658 30	668 31	666 30	522 31	292 31	275 30	362 31	363 30	336 31	6017
Spacing: U	3672	3069	3920	3135	4111	4427	2677	2666	2926	2171	2264	2508	37546
	102	91	127	127	111	121	88	91	96	116	136	136	1342
LYNNE 34-2			SWSE 2-152-88		F#: 12233	SOW: AL	C-O: 502507		C-W: 391813	C-G: 496434		COMP: 11/9/1987	
R&LU: 4402	265 30	244 28	214 27	260 30	238 28	266 30	431 31	536 27	564 30	662 31	457 26	284 27	4421
Spacing: U	17682	17107	16991	15601	18479	21980	15074	18748	23257	22083	18513	15869	221384
	79	82	89	101	80	93	100	167	198	225	172	115	1501
ERICKSON 22-2			SENE 2-152-88		F#: 12265	SOW: AL	C-O: 526304		C-W: 296006	C-G: 365589		COMP: 12/10/1987	
R&LU: 9381	1157 31	1033 28	1046 31	1098 30	1113 31	1109 30	772 31	339 27	367 30	351 31	440 30	537 31	9362
Spacing: U	11234	10518	11994	9592	12579	13545	8496	11038	13911	12168	11350	9645	136070
	143	143	178	177	155	169	94	106	129	144	165	218	1821
LYNNE 43-2			NESE 2-152-88		F#: 12337	SOW: AL	C-O: 192960		C-W: 172354	C-G: 184227		COMP: 3/24/1988	
R&LU: 4867	302 28	303 28	198 21	324 30	323 31	323 30	486 31	458 31	398 30	398 31	761 30	646 31	4920
Spacing: U	6633	6876	5311	6270	8223	8855	7980	6196	6211	7569	9291	8721	88136
	46	51	43	63	55	60	8	143	140	243	287	262	1401
ERICKSON 11-2			NWNW 2-152-88		F#: 12338	SOW: AL	C-O: 542248		C-W: 591930	C-G: 425085		COMP: 3/1/1988	
R&LU: 4530	387 30	357 28	336 29	380 30	385 31	383 30	330 31	449 31	427 30	392 31	337 30	384 31	4547
Spacing: U	10998	10641	11351	9704	12726	13704	13036	14034	14784	15320	17014	14775	158087
	218	224	262	279	243	266	91	140	150	136	126	155	2290
FJELDAHL 23-2			NESW 2-152-88		F#: 12354	SOW: AL	C-O: 229247		C-W: 309598	C-G: 175134		COMP: 3/31/1988	
R&LU: 2267	143 30	234 28	228 31	240 30	243 31	242 30	161 31	151 31	153 30	174 31	215 30	85 31	2269
Spacing: U	5922	5730	6534	5225	6852	7379	4724	8377	9907	8929	8331	6945	84855
	707	270	313	307	359	782	755	729	54	94	82	35	4487
WURTZ 11-11			NWNW 11-152-88		F#: 12355	SOW: SI	C-O: 550842		C-W: 592678	C-G: 268604		COMP: 4/25/1988	
R&LU: 0	0 0	0 0	0 0	0 0	0 0	0 0	0 0	0 0	0 0	0 0	0 0	0 0	0
Spacing: U	0	0	0	0	0	0	0	0	0	0	0	0	0
	0	0	0	0	0	0	0	0	0	0	0	0	0
LYNNE 32-2			SWNE 2-152-88		F#: 12391	SOW: AL	C-O: 126660		C-W: 70724	C-G: 120770		COMP: 5/12/1988	
R&LU: 3902	420 31	376 28	354 29	401 30	405 31	404 30	228 24	341 31	336 30	312 31	137 28	181 30	3895
Spacing: U	1224	1146	1222	1045	1370	1476	525	1848	2207	3164	3737	3187	22151
	72	71	83	89	77	85	44	106	118	78	51	73	947
BANGEN U.T. STATE 31-2			NWNE 2-152-88		F#: 12392	SOW: AL	C-O: 56571		C-W: 26726	C-G: 70825		COMP: 11/13/1988	
R&LU: 2453	294 31	263 28	266 31	280 30	283 31	283 30	222 31	150 31	153 30	158 31	36 30	50 31	2438
Spacing: U	219	189	233	187	245	264	456	1258	1386	1278	1146	1013	7874
	61	61	76	76	66	73	65	47	54	27	14	20	640
FJELDAHL 14-2			SWSW 2-152-88		F#: 12411	SOW: SI	C-O: 632562		C-W: 487018	C-G: 312402		COMP: 5/27/1988	
R&LU: 0	0 0	0 0	0 0	0 0	0 0	0 0	0 0	0 0	0 0	0 0	0 0	0 0	0
Spacing: U	0	0	0	0	0	0	0	0	0	0	0	0	0
	0	0	0	0	0	0	0	0	0	0	0	0	0
TVEDT 42-3-I			SENE 3-152-88		F#: 12419	SOW: WI	C-O: 68908		C-W: 17912	C-G: 42131		COMP: 6/22/1988	
WURTZ 22-11			SENE 11-152-88		F#: 12437	SOW: SI	C-O: 321131		C-W: 104579	C-G: 165996		COMP: 6/27/1988	
R&LU: 0	0 0	0 0	0 0	0 0	0 0	0 0	0 0	0 0	0 0	0 0	0 0	0 0	0
Spacing: U	0	0	0	0	0	0	0	0	0	0	0	0	0
	0	0	0	0	0	0	0	0	0	0	0	0	0
BANGEN (SWD WELL) 33-3			NWSE 3-152-88		F#: 12438	SOW: PNA	C-O: 18		C-W: 23	C-G: 0		COMP: 8/30/1988	
BANGEN 44-3-I			SESE 3-152-88		F#: 12439	SOW: WI	C-O: 196882		C-W: 105850	C-G: 109103		COMP: 7/21/1988	
ERICKSON 42-10-I			SENE 10-152-88		F#: 12603	SOW: PNA	C-O: 265471		C-W: 89701	C-G: 145059		COMP: 5/11/1989	

Operator-Lease	Jan	Feb	Mar	Apr	May	Jun	Jul	Aug	Sep	Oct	Nov	Dec	2002 Total
ERICKSON 1-H			NWNE 2-152-88		F#: 13732	SOW: AL	C-O: 152325	C-W: 465498	C-G: 86915	COMP: 3/23/1995			
R&LU: 6586	610 31	417 22	561 31	579 30	587 31	488 25	438 31	639 31	610 30	548 31	547 30	590 31	6614
Spacing: U	13594	10001	14514	11608	15222	13660	15614	16623	17864	18525	20151	17471	184847
	31	24	38	38	33	30	9	199	215	202	206	239	1264
LYNNE 33-2			NWSE 2-152-88		F#: 14701	SOW: WI	C-O: 1281	C-W: 677	C-G: 326	COMP: 8/30/1997			
TVEDT 44-31			SESE 31-153-87		F#: 12393	SOW: AL	C-O: 281364	C-W: 298490	C-G: 205239	COMP: 5/11/1988			
R&LU: 3135	210 31	188 28	190 31	199 30	203 31	181 27	227 31	375 31	367 30	360 31	318 30	343 31	3161
Spacing: U	4852	4543	5180	4143	5433	5265	4301	7793	9240	8274	7998	7254	74276
	143	143	178	177	155	152	225	117	129	119	120	139	1797
BRAAFLAT 24-31			SESW 31-153-87		F#: 12421	SOW: SI	C-O: 192648	C-W: 139086	C-G: 137449	COMP: 7/5/1988			
R&LU: 0	0 0	0 0	0 0	0 0	0 0	0 0	0 0	0 0	0 0	0 0	0 0	0 0	0
Spacing: U	0	0	0	0	0	0	0	0	0	0	0	0	0
	0	0	0	0	0	0	0	0	0	0	0	0	0
TVEDT 33-31			NWSE 31-153-87		F#: 12429	SOW: AL	C-O: 146713	C-W: 21017	C-G: 124553	COMP: 6/6/1988			
R&LU: 1541	42 31	38 28	38 31	40 30	40 31	40 30	46 31	241 31	274 30	314 31	251 30	199 29	1563
Spacing: U	0	0	0	0	0	0	0	434	616	288	29	78	1445
	82	82	102	101	88	97	129	75	96	101	95	81	1129
BRAAFLAT 22-31			SESW 31-153-87		F#: 12462	SOW: AL	C-O: 161817	C-W: 461695	C-G: 76973	COMP: 1/25/1989			
R&LU: 4360	301 25	344 28	342 31	360 30	247 21	364 30	477 31	505 31	427 30	381 31	300 30	327 31	4375
Spacing: U	8108	9413	10734	8584	7626	12307	12981	13313	13860	12120	11536	10433	131015
	165	204	254	253	150	234	0	158	150	127	113	133	1941
BRAAFLAT 13-31-I			NWSW 31-153-87		F#: 12474	SOW: WI	C-O: 102410	C-W: 87904	C-G: 67122	COMP: 7/26/1988			
NIELSEN 1-31			NWNW 31-153-87		F#: 12544	SOW: SI	C-O: 35366	C-W: 72998	C-G: 12759	COMP: 11/25/1988			
R&LU: 0	0 0	0 0	0 0	0 0	0 0	0 0	0 0	0 0	0 0	0 0	0 0	0 0	0
Spacing: U	0	0	0	0	0	0	0	0	0	0	0	0	0
	0	0	0	0	0	0	0	0	0	0	0	0	0
SMESTAD 1-31			SWNE 31-153-87		F#: 12688	SOW: AL	C-O: 76685	C-W: 7749	C-G: 2415	COMP: 8/17/1989			
R&LU: 5425	463 31	413 28	418 31	440 30	431 30	444 30	499 31	587 31	519 30	459 31	376 30	393 30	5442
Spacing: U	87	82	93	75	95	105	77	166	205	101	34	80	1200
	82	82	102	101	86	97	129	183	182	155	142	160	1501
Unit Totals: Oil	5289	4757	4824	5259	5166	5193	4839	5063	4870	4871	4538	4355	59024
Wells: 28 Wtr	84225	79315	88077	75169	92961	102967	85941	102494	116374	111990	111394	97979	1148886
Gas	1931	1528	1845	1889	1658	2259	1737	2261	1711	1767	1709	1766	22061
Pool Totals: Oil	5289	4757	4824	5259	5166	5193	4839	5063	4870	4871	4538	4355	59024
Wells: 30 Wtr	84225	79315	88077	75169	92961	102967	85941	102494	116374	111990	111394	97979	1148886
Gas	1931	1528	1845	1889	1658	2259	1737	2261	1711	1767	1709	1766	22061

WAKE - MADISON

MCHENRY

BEARTOOTH OIL & GAS COMPANY

AXEM-WENZEL 9-32			NESE 32-159-80		F#: 10281	SOW: AL	C-O: 96831	C-W: 684010	C-G: 9974	COMP: 10/6/1983			
R&LU: 3966	339 31	296 28	333 31	333 30	321 31	309 29	324 31	324 31	306 30	322 31	325 30	317 31	3849
Spacing: NESE	3176	2929	3168	3252	3345	3181	3372	3381	3412	3659	3470	3314	39659
	0	0	0	0	0	0	0	0	0	0	0	0	0

CARDINAL & BEACON RESOURCES CORP.

NORSBY 1			NENW 32-159-80		F#: 4571	SOW: PNA	C-O: 1202	C-W: 80	C-G: 0	COMP: 5/5/1969			
EAGLE OPERATING, INC.													
WATNE 1			SESW 29-159-80		F#: 10825	SOW: AL	C-O: 34075	C-W: 402859	C-G: 0	COMP: 11/22/1984			
R&LU: 1410	113 29	207 27	14 29	101 28	94 29	111 28	111 31	119 31	137 28	106 29	185 26	107 31	1405
Spacing: SESW	5242	2261	2387	1400	2554	1400	1658	2555	2493	3671	3996	1550	31167
	0	0	0	0	0	0	0	0	0	0	0	0	0
WATNE 2			NWSW 29-159-80		F#: 11377	SOW: AL	C-O: 17225	C-W: 441850	C-G: 0	COMP: 5/28/1985			
R&LU: 488	0 0	85 21	8 29	61 28	56 29	66 28	63 30	68 30	81 28	9 29	0 0	35 20	532
Spacing: NWSW	0	3578	4566	2800	4885	2800	3246	4928	4770	437	0	2000	34010
	0	0	0	0	0	0	0	0	0	0	0	0	0

Operator-Lease	Jan	Feb	Mar	Apr	May	Jun	Jul	Aug	Sep	Oct	Nov	Dec	2002 Total
EHLKE 1			NWSW 33-159-80		F#: 11414	SOW: AL	C-O: 33156		C-W: 517724	C-G: 0		COMP: 5/3/1985	
R&LU: 1016	95 31	78 28	92 31	98 29	90 31	65 23	0 3	99 31	91 30	88 31	23 27	156 31	975
Spacing: NWSW	3654	3610	3978	2520	4256	2070	2648	3498	2700	2790	2430	2790	36944
	0	0	0	0	0	0	0	0	0	0	0	0	0
WATNE 3			SWSE 29-159-80		F#: 11699	SOW: AL	C-O: 12075		C-W: 440412	C-G: 0		COMP: 9/22/1985	
R&LU: 696	98 29	194 28	14 29	91 28	85 29	99 28	2 5	8 13	23 28	15 29	22 24	122 28	773
Spacing: SWSE	4289	3578	3424	2100	3664	2100	2003	1643	3578	4632	5994	2100	39105
	0	0	0	0	0	0	0	0	0	0	0	0	0
EARL SCHWARTZ CO.													
EHLKE 1			SESW 33-159-80		F#: 6316	SOW: PNA	C-O: 120		C-W: 683	C-G: 0		COMP: 8/17/1978	
GEORESOURCES, INC.													
WELSTAD 1			SENE 32-159-80		F#: 11250	SOW: AL	C-O: 67023		C-W: 247310	C-G: 0		COMP: 2/2/1985	
R&LU: 1735	144 31	127 28	143 31	137 30	139 31	152 30	152 31	148 31	149 30	148 31	143 30	147 31	1729
Spacing: SENE	1209	1092	1209	1170	1209	1290	1333	1333	1290	1333	1290	1333	15091
	0	0	0	0	0	0	0	0	0	0	0	0	0
WELSTAD 2			NWNE 32-159-80		F#: 11376	SOW: AL	C-O: 50361		C-W: 320456	C-G: 0		COMP: 5/22/1985	
R&LU: 1870	173 31	152 28	171 31	165 30	167 31	146 29	151 31	147 31	148 30	149 31	143 30	147 31	1859
Spacing: NWNE	1581	1428	1581	1530	1581	1479	1581	1581	1530	1581	1530	1581	18564
	0	0	0	0	0	0	0	0	0	0	0	0	0
WARD-WILLISTON COMPANY													
NORSBY 1			NWNW 32-159-80		F#: 15310	SOW: AL	C-O: 612		C-W: 1469	C-G: 0		COMP: 7/10/2002	
R&LU: 482							155 10	115 25	183 30	20 5	70 25	69 31	612
Spacing: NWNW							170	190	187	259	213	450	1469
							0	0	0	0	0	0	0
Pool Totals: Oil	962	1139	775	986	952	948	958	1028	1118	857	911	1100	11734
Wells: 10 Wtr	19151	18476	20313	14772	21494	14320	16011	19109	19960	18362	18923	15118	216009
Gas	0	0	0	0	0	0	0	0	0	0	0	0	0

WANNAGAN - RED RIVER

BILLINGS

NANCE PETROLEUM CORPORATION

HARRIS-FEDERAL 1-30			NESE 30-141-102		F#: 8337	SOW: AL	C-O: 517512		C-W: 181336	C-G: 583094		COMP: 6/19/1981	
R&LU: 8787	782 31	685 28	770 31	741 30	751 31	731 30	802 31	542 22	739 30	746 30	778 30	792 31	8859
Spacing: E2	1223	1076	1170	1076	1150	1209	1269	980	1241	1221	1222	1311	14148
	1705	1540	1705	1650	1705	1650	1705	1210	1650	1650	1650	1705	19525

WARD - MADISON

BURKE

BHP PETROLEUM COMPANY, INC.

KINSON-HANSEN 1			NWSE 12-161-90		F#: 10392	SOW: PNA	C-O: 778		C-W: 25604	C-G: 837		COMP: 11/8/1983	
-----------------	--	--	----------------	--	-----------	----------	----------	--	------------	----------	--	-----------------	--

WAYNE - MADISON

BOTTINEAU

BALLANTYNE OIL

D. G. PETERSON 1			SWNE 32-162-81		F#: 2673	SOW: AL	C-O: 40483		C-W: 3784497	C-G: 0		COMP: 8/8/1983	
R&LU: 784	62 31	52 26	62 31	54 27	85 31	60 30	64 31	62 31	60 30	62 31	60 30	62 31	745
Spacing: WNE*	12865	12820	12802	11205	12865	12450	12865	12775	12369	15185	12550	12700	153451
	0	0	0	0	0	0	0	0	0	0	0	0	0
EVENSON 1-R			NENW 31-162-81		F#: 9091	SOW: AL	C-O: 69852		C-W: 2860760	C-G: 0		COMP: 11/1/1981	
R&LU: 1428	145 29	67 19	121 31	60 22	147 31	84 26	154 31	102 26	128 30	168 31	72 24	127 31	1375
Spacing: ENW*	7199	4417	1406	5056	7025	5895	8029	6834	8885	9845	8822	11985	85398
	0	0	0	0	0	0	0	0	0	0	0	0	0
EVANSON 2			SENW 31-162-81		F#: 9304	SOW: AL	C-O: 28091		C-W: 1537953	C-G: 0		COMP: 3/23/1982	
R&LU: 769	52 31	56 28	73 31	60 30	65 31	44 26	75 31	68 31	60 30	65 31	60 30	62 31	740
Spacing: ENW*	7771	6618	7525	7082	7094	5978	8125	8442	8060	8930	8840	9100	93565
	0	0	0	0	0	0	0	0	0	0	0	0	0

Operator-Lease	Jan	Feb	Mar	Apr	May	Jun	Jul	Aug	Sep	Oct	Nov	Dec	2002 Total
BRONDERSLEV 1			NWSW 32-162-81		F#: 9690	SOW: AL	C-O: 139057	C-W: 1208156	C-G: 0	COMP: 8/20/1982			
R&LU: 1823	175 31	149 28	157 31	165 30	151 31	143 30	145 31	154 31	155 30	149 31	135 30	145 31	1823
Spacing: SW*	4200	3804	4812	4655	4810	4852	4814	4710	4950	4825	4701	4950	56083
	0	0	0	0	0	0	0	0	0	0	0	0	0
ANDERSON 25-1			NESE 25-162-82		F#: 9732	SOW: AL	C-O: 155745	C-W: 2661502	C-G: 0	COMP: 9/25/1982			
R&LU: 4475	393 30	364 28	403 31	396 30	393 31	348 25	408 31	318 27	300 22	396 31	356 30	380 31	4455
Spacing: NSE*	13860	12830	14205	13440	13888	12200	12865	11599	10851	16290	16528	17167	165723
	0	0	0	0	0	0	0	0	0	0	0	0	0
BRONDERSLEV 2			NESW 32-162-81		F#: 9839	SOW: AL	C-O: 138588	C-W: 1167677	C-G: 0	COMP: 12/5/1982			
R&LU: 1764	175 31	149 28	98 23	165 30	151 28	143 30	145 31	154 31	155 30	149 31	135 30	145 31	1764
Spacing: SW*	4100	3714	4851	6325	5903	6525	6440	6331	6431	6326	6021	6458	69425
	0	0	0	0	0	0	0	0	0	0	0	0	0
PETERSON 1			NWSE 32-162-81		F#: 9892	SOW: AL	C-O: 46970	C-W: 2462082	C-G: 0	COMP: 12/12/1982			
R&LU: 784	62 31	52 26	62 31	54 27	85 31	60 30	64 31	62 31	60 30	62 31	60 30	62 31	745
Spacing: WSE*	10695	10540	10663	9315	10699	10350	10695	10592	11551	11095	10325	10695	127215
	0	0	0	0	0	0	0	0	0	0	0	0	0
PETERSON 2			SWSE 32-162-81		F#: 9916	SOW: PNA	C-O: 263	C-W: 14208	C-G: 0	COMP: 12/13/1982			
BRONDERSLEV 3			SESW 32-162-81		F#: 10930	SOW: WI	C-O: 27853	C-W: 400169	C-G: 0	COMP: 6/27/1984			
ANDERSON 25-3			NWSE 25-162-82		F#: 11483	SOW: AL	C-O: 20814	C-W: 809417	C-G: 0	COMP: 6/23/1985			
R&LU: 249	0 0	28 10	60 26	65 24	43 14	25 18	28 11	0 0	0 0	0 0	0 0	0 0	249
Spacing: NSE*	0	1027	5181	4481	2624	6943	4195	0	0	0	0	0	24451
	0	0	0	0	0	0	0	0	0	0	0	0	0
HEDGES 7H			SESW 30-162-81		F#: 13737	SOW: AL	C-O: 129783	C-W: 317244	C-G: 0	COMP: 12/30/1994			
R&LU: 4397	408 29	350 28	363 31	389 30	354 31	355 30	363 30	375 31	349 30	367 31	366 30	358 31	4397
Spacing: S2	3602	3508	3775	3653	3663	3520	3645	3815	3685	3891	3415	3912	44084
	0	0	0	0	0	0	0	0	0	0	0	0	0
HEDGES/STEINHAUS 8H			SESE 30-162-81		F#: 13857	SOW: AL	C-O: 219076	C-W: 376257	C-G: 0	COMP: 11/9/1995			
R&LU: 7943	792 31	679 28	705 31	770 30	728 31	710 30	698 31	603 30	582 30	611 31	552 30	513 30	7943
Spacing: S2	4535	4170	4488	4638	4649	4498	4657	4600	4550	4852	4232	4342	54211
	0	0	0	0	0	0	0	0	0	0	0	0	0
HEDGES/STEINHAUS 9H			SESE 30-162-81		F#: 13880	SOW: AL	C-O: 96735	C-W: 403933	C-G: 0	COMP: 11/18/1995			
R&LU: 6475	604 31	518 28	531 31	580 30	544 31	540 30	551 31	562 31	524 30	550 31	488 30	483 31	6475
Spacing: S2	5442	5122	5511	5007	5011	4850	5022	4975	4810	5009	4265	4836	59860
	0	0	0	0	0	0	0	0	0	0	0	0	0
BRONDERSLEV 4H			NESW 32-162-81		F#: 13926	SOW: AL	C-O: 96450	C-W: 606291	C-G: 0	COMP: 12/23/1995			
R&LU: 5651	504 31	428 28	483 31	473 26	483 31	469 30	472 31	478 31	485 30	486 31	438 30	452 30	5651
Spacing: SW	6625	6000	6845	5750	6685	6670	6535	6428	6459	6341	6036	6237	76611
	0	0	0	0	0	0	0	0	0	0	0	0	0
HEDGES/STEINHAUS 10H			SESE 30-162-81		F#: 14489	SOW: AL	C-O: 183456	C-W: 329231	C-G: 0	COMP: 10/18/1996			
R&LU: 10492	1143 31	980 28	859 28	969 30	891 31	895 30	887 31	803 29	795 30	842 31	712 30	716 31	10492
Spacing: S2	4662	4265	4569	4895	4898	4740	4908	4954	5020	5423	4617	5018	57969
	0	0	0	0	0	0	0	0	0	0	0	0	0
BRONDERSLEV 5H			NESW 32-162-81		F#: 14508	SOW: AL	C-O: 171958	C-W: 414176	C-G: 0	COMP: 11/1/1996			
R&LU: 9987	942 31	800 28	852 31	864 28	846 31	836 30	835 31	836 29	853 27	803 27	724 26	796 29	9987
Spacing: SW	8328	7543	8652	7802	8788	8543	8000	7484	7445	7378	7105	9151	96219
	0	0	0	0	0	0	0	0	0	0	0	0	0
EVENSON 3H			SESW 31-162-81		F#: 14520	SOW: AL	C-O: 17186	C-W: 553492	C-G: 0	COMP: 12/4/1997			
R&LU: 1677	165 31	129 28	124 31	120 30	124 31	91 26	160 31	140 31	128 30	172 31	120 30	124 31	1597
Spacing: NW	8968	7600	8912	7706	7456	6359	8821	9413	8946	9950	10637	11091	105859
	0	0	0	0	0	0	0	0	0	0	0	0	0

Operator-Lease	Jan	Feb	Mar	Apr	May	Jun	Jul	Aug	Sep	Oct	Nov	Dec	2002 Total
HEDGES/STEINHAUS 11H			NWSW 30-162-81		F#: 14650	SOW: AL	C-O: 163762	C-W: 207345	C-G: 0	COMP: 12/2/1997			
R&LU: 10656	1143 31	980 26	859 27	969 30	891 31	895 30	887 31	737 28	841 24	889 31	885 30	680 31	10656
Spacing: S2	4062	3610	3950	4389	4393	4250	4400	4202	3600	6054	5576	6460	54946
	0	0	0	0	0	0	0	0	0	0	0	0	0
BRONDERSLEV 6H			SESW 32-162-81		F#: 14653	SOW: AL	C-O: 46058	C-W: 415148	C-G: 0	COMP: 1/2/1998			
R&LU: 3723	394 31	335 28	373 31	391 30	383 30	449 30	218 22	85 26	291 30	280 31	253 30	271 31	3723
Spacing: SW	5242	4749	5875	5593	6679	7685	4111	3667	4235	4180	4492	4964	61472
	0	0	0	0	0	0	0	0	0	0	0	0	0
HEDGE 2R			NWSE 30-162-81		F#: 15020	SOW: AL	C-O: 5152	C-W: 99068	C-G: 0	COMP: 10/2/2000			
R&LU: 1634	155 31	133 28	119 31	130 30	120 31	121 30	126 31	127 31	116 30	122 31	186 30	179 31	1634
Spacing: S2*	4701	4313	4641	4491	4504	4328	4481	4498	4350	4659	3796	4126	52888
	0	0	0	0	0	0	0	0	0	0	0	0	0
HEDGE/STEINHAUS 12 H			SESW 30-162-81		F#: 15060	SOW: AL	C-O: 35675	C-W: 96334	C-G: 0	COMP: 1/17/2001			
R&LU: 12498	1160 31	994 28	1069 31	1159 30	1068 31	1073 30	1040 31	1045 31	989 30	1011 31	1007 30	883 26	12498
Spacing: S2	3725	3488	4080	3948	3955	3827	3863	3993	3850	4204	3680	3603	46216
	0	0	0	0	0	0	0	0	0	0	0	0	0
HEDGES/STEINHAUS 13H			SESE 30-162-81		F#: 15061	SOW: AL	C-O: 48533	C-W: 40042	C-G: 0	COMP: 1/17/2001			
R&LU: 16966	1601 31	1372 28	1467 31	1556 30	1463 31	1471 30	1424 31	1426 31	1335 30	1408 31	1232 30	1211 31	16966
Spacing: S2	1952	1318	2000	1935	1939	1876	2020	2022	1725	1904	1625	3005	23321
	0	0	0	0	0	0	0	0	0	0	0	0	0
BARRON KIDD-GREAT AMERICAN EXPLORATION													
THOMAS HEDGES 1			SWSE 30-162-81		F#: 3094	SOW: PNA	C-O: 47090	C-W: 124350	C-G: 0	COMP: 2/23/1962			
GEORESOURCES, INC.													
OSCAR FOSSUM 1-R			NENE 31-162-81		F#: 1431	SOW: AL	C-O: 129116	C-W: 1246372	C-G: 0	COMP: 5/27/1957			
R&LU: 975	90 31	79 28	86 31	86 30	88 31	83 29	56 20	85 31	52 19	89 31	88 30	89 31	971
Spacing: 6956	1377	1241	1365	1315	1368	1237	835	1294	787	1259	1235	1271	14584
	0	0	0	0	0	0	0	0	0	0	0	0	0
OSCAR FOSSUM 2			SWNW 32-162-81		F#: 3034	SOW: PNA	C-O: 32071	C-W: 181342	C-G: 0	COMP: 11/29/1961			
BALLANTYNE-STATE 1			SWNE 25-162-82		F#: 5988	SOW: AL	C-O: 37092	C-W: 639605	C-G: 0	COMP: 12/16/1976			
R&LU: 1754	151 31	125 26	153 31	144 30	148 31	145 30	149 31	150 31	146 30	148 31	145 30	151 31	1755
Spacing: ICO	4212	3523	4022	3998	4108	3987	4198	4130	3917	3985	3901	3975	47956
	0	0	0	0	0	0	0	0	0	0	0	0	0
BALLANTYNE-STATE 2			NENE 25-162-82		F#: 6055	SOW: PNA	C-O: 37047	C-W: 620841	C-G: 0	COMP: 3/7/1977			
WILLIAM STEINHAUS 1			SENW 30-162-81		F#: 6481	SOW: PNA	C-O: 26078	C-W: 638981	C-G: 0	COMP: 6/10/1978			
OSCAR FOSSUM 1			SENE 31-162-81		F#: 6644	SOW: SI	C-O: 84354	C-W: 873966	C-G: 0	COMP: 8/4/1978			
R&LU: 0	0 0	0 0	0 0	0 0	0 0	0 0	0 0	0 0	0 0	0 0	0 0	0 0	0
Spacing: 6956	0	0	0	0	0	0	0	0	0	0	0	0	0
	0	0	0	0	0	0	0	0	0	0	0	0	0
OSCAR FOSSUM 3			NWNE 31-162-81		F#: 6787	SOW: AL	C-O: 63498	C-W: 653275	C-G: 0	COMP: 1/22/1979			
R&LU: 1039	90 31	79 28	86 31	86 30	88 31	86 30	87 31	85 31	82 30	89 31	88 30	89 31	1035
Spacing: 6956	2601	2346	2579	2484	2584	2418	2446	2444	2349	2379	2334	2400	29364
	0	0	0	0	0	0	0	0	0	0	0	0	0
OSCAR FOSSUM 2A			NWNW 32-162-81		F#: 6857	SOW: AL	C-O: 104098	C-W: 276262	C-G: 0	COMP: 8/2/1979			
R&LU: 1923	179 31	158 28	172 31	171 30	175 31	166 29	174 31	171 31	163 30	148 31	118 30	119 31	1914
Spacing: 6956	398	358	394	379	395	356	374	374	359	364	357	367	4475
	0	0	0	0	0	0	0	0	0	0	0	0	0
OSCAR FOSSUM 4			SWNE 31-162-81		F#: 9833	SOW: AL	C-O: 138967	C-W: 1674389	C-G: 0	COMP: 12/22/1982			
R&LU: 2606	239 31	209 28	229 31	228 30	233 31	221 29	232 31	227 31	218 30	207 31	158 23	195 29	2596
Spacing: 6956	7345	6624	7281	7013	7295	6600	6906	6901	6631	6717	5051	6340	80704
	0	0	0	0	0	0	0	0	0	0	0	0	0

Operator-Lease	Jan	Feb	Mar	Apr	May	Jun	Jul	Aug	Sep	Oct	Nov	Dec	2002 Total
DAGMAR FOSSUM	1		NESE	31-162-81	F#: 9834	SOW: AL	C-O: 69145	C-W: 815960	C-G: 0	COMP: 12/19/1982			
R&LU: 963	87 31	77 28	87 31	67 25	73 28	85 30	83 31	81 29	78 30	83 31	80 30	84 31	965
Spacing: ESE*	2295	2070	2275	1826	2059	2077	2101	1964	2017	2043	2004	2062	24793
	0	0	0	0	0	0	0	0	0	0	0	0	0
OSCAR FOSSUM	5		SENW	32-162-81	F#: 9961	SOW: AL	C-O: 85421	C-W: 643873	C-G: 0	COMP: 2/10/1983			
R&LU: 2769	239 31	210 28	207 28	228 30	233 31	229 30	232 31	227 31	218 30	207 31	264 30	268 31	2762
Spacing: 6956	1469	1324	1315	1403	1459	1365	1381	1380	1326	1343	1318	1356	16439
	0	0	0	0	0	0	0	0	0	0	0	0	0
OSCAR FOSSUM	6		NENW	32-162-81	F#: 10377	SOW: AL	C-O: 54951	C-W: 1371349	C-G: 0	COMP: 10/25/1983			
R&LU: 1578	149 31	131 28	143 31	138 29	141 30	124 26	145 31	142 31	136 30	148 31	85 29	89 31	1571
Spacing: 6956	6733	6072	6674	6214	6472	5424	6330	6326	6079	6157	5838	6213	74532
	0	0	0	0	0	0	0	0	0	0	0	0	0
OSCAR FOSSUM	7		SWNW	32-162-81	F#: 11243	SOW: AL	C-O: 87106	C-W: 856724	C-G: 0	COMP: 12/7/1984			
R&LU: 3339	299 31	263 28	286 31	285 30	292 31	287 30	290 31	284 31	272 30	237 31	264 30	268 31	3327
Spacing: 6956	3673	3312	3640	3507	3648	3414	3453	3450	3316	3359	3294	3389	41455
	0	0	0	0	0	0	0	0	0	0	0	0	0
WILLIAM STEINHAUS	2		SWNW	30-162-81	F#: 11244	SOW: AL	C-O: 57241	C-W: 1022786	C-G: 0	COMP: 4/29/1985			
R&LU: 1681	151 31	134 28	153 31	144 30	148 31	146 30	67 14	149 31	146 30	148 31	145 30	151 31	1682
Spacing: ICO	5475	4933	5229	5198	5340	5183	2465	5369	5092	5180	5071	5168	59703
	0	0	0	0	0	0	0	0	0	0	0	0	0
BALLANTYNE-STATE	3		SENE	25-162-82	F#: 11245	SOW: AL	C-O: 87750	C-W: 797023	C-G: 0	COMP: 11/17/1984			
R&LU: 2120	182 31	161 28	184 31	173 30	178 31	175 30	179 31	180 31	176 30	177 31	174 30	182 31	2121
Spacing: ICO	3850	3469	3677	3655	3756	3644	3838	3776	3581	3643	3567	3635	44091
	0	0	0	0	0	0	0	0	0	0	0	0	0
OSCAR FOSSUM	H1		NWNW	32-162-81	F#: 13759	SOW: AL	C-O: 107172	C-W: 521277	C-G: 0	COMP: 3/2/1995			
R&LU: 4632	388 31	342 28	372 31	371 30	379 31	430 30	435 31	426 31	409 30	355 31	353 30	357 31	4617
Spacing: ICO	5386	4857	5339	5143	5350	4125	4172	4169	4006	4058	3981	4095	54681
	0	0	0	0	0	0	0	0	0	0	0	0	0
OSCAR FOSSUM	H2		NENW	32-162-81	F#: 13895	SOW: AL	C-O: 185313	C-W: 703127	C-G: 0	COMP: 12/2/1995			
R&LU: 10642	927 31	814 28	888 31	885 30	904 31	883 28	895 29	938 31	899 30	917 31	823 30	833 31	10606
Spacing: ICO	8264	7452	8191	7890	8207	11231	11386	12164	11689	11839	11613	11946	121872
	0	0	0	0	0	0	0	0	0	0	0	0	0
OSCAR FOSSUM	H3		NENW	32-162-81	F#: 14488	SOW: AL	C-O: 178379	C-W: 503907	C-G: 0	COMP: 12/19/1996			
R&LU: 11754	1196 31	1051 28	1146 31	1028 30	1050 31	715 22	986 31	968 31	927 30	917 31	852 30	863 31	11699
Spacing: ICO	6275	5658	6219	5990	6231	3859	5323	5319	5112	5178	5079	5224	65467
	0	0	0	0	0	0	0	0	0	0	0	0	0
BALLANTYNE-STATE/STEINHAUS	H1		SWNE	25-162-82	F#: 14631	SOW: AL	C-O: 137214	C-W: 925078	C-G: 0	COMP: 8/20/1997			
R&LU: 14963	1422 31	1262 28	1319 31	1242 30	1275 31	1222 30	1254 31	1229 31	1201 30	1211 31	1154 29	1161 29	14952
Spacing: ICO	14951	13471	15038	13851	14232	13811	14543	14307	13571	13805	13064	13312	167956
	0	0	0	0	0	0	0	0	0	0	0	0	0
OSCAR FOSSUM	H4		SWNE	31-162-81	F#: 14694	SOW: AL	C-O: 109974	C-W: 496285	C-G: 0	COMP: 2/13/1998			
R&LU: 11597	1007 29	946 28	1031 31	942 30	963 31	946 30	957 31	938 31	899 30	976 31	969 30	984 31	11558
Spacing: ICO	7873	7590	8343	8036	8360	7140	7223	7217	6935	7025	6891	7088	89721
	0	0	0	0	0	0	0	0	0	0	0	0	0
GREAT AMERICAN EXPLORATION, INC.													
THOMAS HEDGES	2		NESW	30-162-81	F#: 3267	SOW: PNA	C-O: 47701	C-W: 121138	C-G: 0	COMP: 12/15/1962			
THOMAS HEDGES	3		SWSW	30-162-81	F#: 3306	SOW: PNA	C-O: 14857	C-W: 58096	C-G: 0	COMP: 3/11/1963			
STEINHAUS	1-A		SWNW	30-162-81	F#: 3308	SOW: PNA	C-O: 10671	C-W: 113862	C-G: 0	COMP: 3/11/1963			
GREAT AMERICAN ROYALTIES, INC.													
WM. STEINHAUS	1		NESE	30-162-81	F#: 1732	SOW: PNA	C-O: 34548	C-W: 310199	C-G: 0	COMP: 2/28/1958			

Operator-Lease	Jan	Feb	Mar	Apr	May	Jun	Jul	Aug	Sep	Oct	Nov	Dec	2002 Total
HEDGES 1-R			SWSE 30-162-81	F#: 5814	SOW: AL	C-O: 89163	C-W: 917085	C-G: 0	COMP: 1/24/1976				
R&LU: 1146	123 31	105 28	91 31	99 30	92 30	92 30	91 31	94 31	87 30	91 31	90 30	90 31	1145
Spacing: S2*	5084	4664	5019	4857	4728	4711	4878	4891	4730	5180	4510	4900	58152
	0	0	0	0	0	0	0	0	0	0	0	0	0
THOMAS HEDGES 2			NWSE 30-162-81	F#: 7317	SOW: PNA	C-O: 96813	C-W: 733676	C-G: 0	COMP: 12/19/1979				
STEINHAUS 2R			NESE 30-162-81	F#: 7318	SOW: AL	C-O: 98429	C-W: 1124655	C-G: 0	COMP: 12/16/1979				
R&LU: 971	90 31	77 28	84 31	92 30	78 31	92 30	77 31	80 31	71 30	75 31	77 30	78 31	971
Spacing: S2*	4638	4255	4578	4430	4441	4295	4447	4454	4310	4610	4015	4564	53037
	0	0	0	0	0	0	0	0	0	0	0	0	0
STEINHAUS 1			SESE 30-162-81	F#: 7319	SOW: AL	C-O: 126208	C-W: 919984	C-G: 0	COMP: 12/18/1979				
R&LU: 2378	212 31	182 28	196 31	214 30	198 31	199 30	195 31	201 31	188 30	197 31	199 30	197 31	2378
Spacing: S2*	3232	2965	3190	3087	3092	2992	3097	3110	3010	3202	2826	3172	36975
	0	0	0	0	0	0	0	0	0	0	0	0	0
THOMAS HEDGES 3			SESW 30-162-81	F#: 7815	SOW: AL	C-O: 107269	C-W: 1050927	C-G: 0	COMP: 9/25/1980				
R&LU: 1032	123 31	105 28	84 26	92 30	78 31	92 30	77 31	80 31	71 30	75 31	77 30	78 31	1032
Spacing: S2*	4566	4189	3890	3964	3971	3841	3977	3982	3850	4098	3599	3912	47839
	0	0	0	0	0	0	0	0	0	0	0	0	0
THOMAS HEDGES 4R			NESW 30-162-81	F#: 7816	SOW: AL	C-O: 126640	C-W: 1437121	C-G: 0	COMP: 9/26/1980				
R&LU: 2385	212 31	182 28	196 31	214 30	198 31	199 30	202 31	201 31	188 30	197 31	199 30	197 31	2385
Spacing: S2*	6977	6400	6550	6339	6347	6142	6383	6394	6175	6416	5565	6049	75737
	0	0	0	0	0	0	0	0	0	0	0	0	0
ESTHER STEINHAUS 1			SWSW 29-162-81	F#: 7817	SOW: AL	C-O: 126704	C-W: 810419	C-G: 0	COMP: 9/6/1980				
R&LU: 986	186 28	0 0	0 0	0 0	17 10	94 30	142 31	63 15	130 30	133 31	56 13	0 0	821
Spacing: WSW*	3239	0	0	0	2298	3476	3599	3345	2640	2914	1222	0	22733
	0	0	0	0	0	0	0	0	0	0	0	0	0
HEDGES 6			NWSW 30-162-81	F#: 9235	SOW: AL	C-O: 156656	C-W: 1170275	C-G: 0	COMP: 2/3/1982				
R&LU: 2664	245 31	210 28	224 31	244 30	226 31	227 30	223 31	221 31	200 30	217 31	212 30	215 31	2664
Spacing: S2*	5688	5210	5606	5496	5501	5322	5511	5529	5350	5822	5057	5696	65788
	0	0	0	0	0	0	0	0	0	0	0	0	0
HEDGES 5-R			SWSW 30-162-81	F#: 9236	SOW: AL	C-O: 117067	C-W: 1073184	C-G: 0	COMP: 2/2/1982				
R&LU: 1635	155 31	133 28	140 31	153 30	141 31	142 30	140 31	141 31	129 30	136 31	135 30	90 20	1635
Spacing: S2*	3660	3358	3613	3496	3505	3392	3512	3616	3500	3677	3230	2955	41514
	0	0	0	0	0	0	0	0	0	0	0	0	0
OSCAR TALCOTT 1			SWNE 30-162-81	F#: 9810	SOW: PNA	C-O: 1114	C-W: 34569	C-G: 0	COMP: 10/28/1982				
DARYL PETERSON 1			NWNE 5-161-81	F#: 10172	SOW: AL	C-O: 19114	C-W: 761437	C-G: 0	COMP: 6/24/1984				
R&LU: 1139	64 24	82 28	92 25	82 22	88 27	102 30	92 31	94 30	96 30	91 31	97 30	100 31	1080
Spacing: WNE*	4110	4850	4440	4120	4880	4910	4960	4780	4770	4840	4690	4770	56120
	0	0	0	0	0	0	0	0	0	0	0	0	0
STEAD 1			NENW 5-161-81	F#: 10362	SOW: TA	C-O: 5695	C-W: 197541	C-G: 0	COMP: 1/15/1985				
HUMBLE OIL & REFINING CO.													
I. EVENSON 1			NENW 31-162-81	F#: 1506	SOW: PNA	C-O: 7983	C-W: 74039	C-G: 0	COMP: 9/16/1957				
Pool Totals: Oil	18281	15732	16489	16797	16499	15994	16204	15592	15388	15861	14743	14577	192157
Wells: 60 Wtr	245905	221647	243210	235057	247155	241291	245829	242019	236874	255434	236575	253659	2904655
Gas	0	0	0	0	0	0	0	0	0	0	0	0	0
WERNER - MADISON													
MARSHA AZAR													
MCMAHEN STATE 1			NENE 36-146-93	F#: 8567	SOW: AL	C-O: 82629	C-W: 723651	C-G: 24560	COMP: 11/25/1981				
R&LU: 3712	20 3	20 3	41 4	336 16	648 31	580 30	610 31	508 27	20 3	61 4	478 30	354 19	3676
Spacing: NE	20	20	20	5250	10	7595	8061	6514	333	1000	7229	4250	40302
	0	0	0	0	0	0	0	0	0	0	0	0	0
WERNER - RED RIVER													
ARMSTRONG OPERATING, INC.													
THOMAS COOK 1-24			SESW 24-146-93	F#: 7760	SOW: PNA	C-O: 167725	C-W: 741475	C-G: 141428	COMP: 8/20/1980				

Operator-Lease Jan Feb Mar Apr May Jun Jul Aug Sep Oct Nov Dec 2002 Total

KAISER-FRANCIS OIL COMPANY

COOK 2-24 SWNW 24-146-93 F#: 10419 SOW: PNA C-O: 120749 C-W: 24876 C-G: 497013 COMP: 5/4/1984

MARSHA AZAR

COOK "N" 1 SWSE 25-146-93 F#: 9397 SOW: PNA C-O: 1601 C-W: 2292 C-G: 0 COMP: 4/1/1983

WEST AMBROSE - DUPEROW

DIVIDE

BURLINGTON RESOURCES OIL & GAS COMPANY LP

WOLTER 44-23H SESE 23-163-100 F#: 14889 SOW: PNA C-O: 3968 C-W: 14115 C-G: 2693 COMP: 1/9/1999

GLG ENERGY, L.P.

PEDERSON 12-19 2 SWNW 19-163-99 F#: 11744 SOW: PNA C-O: 8425 C-W: 43195 C-G: 0 COMP: 1/18/1986

WHITING PETROLEUM CORPORATION

PEDERSON 11-18-1 NWNW 18-163-99 F#: 11284 SOW: AL C-O: 106529 C-W: 162523 C-G: 72098 COMP: 1/11/1985

R&LU: 4342 357 31 338 28 366 31 341 30 362 31 340 30 360 31 340 31 344 30 386 31 343 29 365 31 4242

Spacing: NW 403 348 393 374 380 386 384 393 367 372 380 396 4576

268 254 275 256 256 256 264 264 256 264 414 667 3694

Pool Totals: Oil 357 338 366 341 362 340 360 340 344 386 343 365 4242

Wells: 3 Wtr 403 348 393 374 380 386 384 393 367 372 380 396 4576

Gas 268 254 275 256 256 256 264 264 256 264 414 667 3694

WEST BANK - LODGEPOLE/BAKKEN

WILLIAMS

DONALD C. SLAWSON

MOE 2-1 NWSW 2-156-96 F#: 8645 SOW: PNA C-O: 5883 C-W: 10366 C-G: 0 COMP: 4/6/1982

WEST BUTTE - MADISON

MCKENZIE

BURLINGTON RESOURCES OIL & GAS COMPANY

FEDERAL-HEART 12-6 NWSW 6-146-99 F#: 11313 SOW: PNA C-O: 15918 C-W: 83579 C-G: 13209 COMP: 7/12/1985

WEST CAPA - MADISON

WILLIAMS

ARMSTRONG OPERATING, INC.

HARTSOCH 3-13 NWSW 3-154-96 F#: 11544 SOW: PNA C-O: 33689 C-W: 71414 C-G: 38898 COMP: 11/7/1991

MISSOURI RIVER ROYALTY CORPORATION

MORTENSON 33-44 SESE 33-155-96 F#: 11517 SOW: PNA C-O: 12272 C-W: 43289 C-G: 13061 COMP: 9/3/1988

WEST CAPA - RED RIVER

WILLIAMS

MISSOURI RIVER ROYALTY CORPORATION

MORTENSON 33-44 SESE 33-155-96 F#: 11517 SOW: PNA C-O: 27 C-W: 0 C-G: 0 COMP: 11/13/1985

WEST CAPA - SILURIAN

WILLIAMS

AMERADA HESS CORPORATION

W. KAMP 3-21 NENW 3-154-96 F#: 11211 SOW: AL C-O: 739705 C-W: 594208 C-G: 885422 COMP: 5/2/1985

R&LU: 18725 1944 26 1945 28 1491 27 1296 30 1510 31 1490 30 531 12 1443 29 2066 30 1515 25 1393 26 1941 31 18565

Spacing: N2 3327 3733 3275 3161 385 2697 844 3086 982 2148 3806 4093 31537

2167 2251 1558 1461 1955 1905 709 1933 2502 1907 1825 2353 22526

KAMP SWD 34-23 NESW 34-155-96 F#: 13746 SOW: PNA C-O: 11783 C-W: 27915 C-G: 15496 COMP: 12/30/1995

ARMSTRONG OPERATING, INC.

HARTSOCH 3-13 NWSW 3-154-96 F#: 11544 SOW: PNA C-O: 52567 C-W: 127422 C-G: 58258 COMP: 10/20/1985

Pool Totals: Oil 1944 1945 1491 1296 1510 1490 531 1443 2066 1515 1393 1941 18565

Wells: 3 Wtr 3327 3733 3275 3161 385 2697 844 3086 982 2148 3806 4093 31537

Gas 2167 2251 1558 1461 1955 1905 709 1933 2502 1907 1825 2353 22526

WEST DICKINSON - LODGEPOLE

STARK

WEST DICKINSON - LODGEPOLE UNIT

CONOCOPHILLIPS COMPANY

KARSKY 35 2 SENE 35-140-97 F#: 13789 SOW: WI C-O: 313246 C-W: 415254 C-G: 177430 COMP: 11/8/1995

KADRMAS 36 1 NWSW 36-140-97 F#: 13790 SOW: F C-O: 2759238 C-W: 447590 C-G: 1530848 COMP: 7/7/1996

R&LU: 148270 15713 31 13127 28 14544 31 12246 30 12104 31 11722 30 11330 31 12081 31 11177 30 11531 31 11261 30 11099 31 147935

Spacing: U 14880 12880 14260 12750 13175 12750 13175 14880 14400 16120 17400 18600 175270

7993 6991 7561 7839 7944 7379 7553 8225 7308 7869 7913 7891 92466

Operator-Lease	Jan	Feb	Mar	Apr	May	Jun	Jul	Aug	Sep	Oct	Nov	Dec	2002 Total
FRENZEL 36 2													
R&LU: 63186	108 5	214 9	867 13	5443 20	8266 31	7189 30	7122 31	7072 31	6691 30	6936 31	6774 30	6676 31	63358
Spacing: U	100	51	683	7314	11337	10971	11337	9920	10971	11337	11657	12046	97724
	553	197	769	3778	3713	3767	3510	3758	3292	3592	3302	3247	33478
Unit Totals: Oil	15821	13341	15411	17689	20370	18911	18452	19153	17868	18467	18035	17775	211293
Wells: 3 Wtr	14980	12931	14943	20064	24512	23721	24512	24800	25371	27457	29057	30646	272994
Gas	8546	7188	8330	11617	11657	11146	11063	11983	10600	11461	11215	11138	125944
Pool Totals: Oil	15821	13341	15411	17689	20370	18911	18452	19153	17868	18467	18035	17775	211293
Wells: 3 Wtr	14980	12931	14943	20064	24512	23721	24512	24800	25371	27457	29057	30646	272994
Gas	8546	7188	8330	11617	11657	11146	11063	11983	10600	11461	11215	11138	125944

WEST GREENE - MADISON

RENVILLE

EAGLE OPERATING, INC.

SILVERWING 41-22													
R&LU: 882	82 31	22 17	28 17	30 11	143 23	105 30	83 31	78 31	78 30	75 31	77 30	78 31	879
Spacing: NNE	4030	4000	3396	1300	2973	2910	2673	3317	2910	3007	2910	3007	36433
	155	17	17	19	23	30	31	31	30	31	30	31	445
LADY HAWK 44-15													
E. M. HOLBROOK 14-15													
R&LU: 2587	84 9	220 25	232 27	224 26	228 30	242 30	252 31	240 31	200 27	238 29	219 30	226 29	2605
Spacing: WSE	1865	4246	4017	4007	2690	4386	4278	4490	4607	4677	3942	3669	46874
	162	450	486	468	540	540	558	558	486	522	540	522	5832
E-M HOLBROOK 14-9													
R&LU: 5698	614 31	524 28	492 27	476 26	291 18	447 26	517 30	495 30	443 28	509 30	437 29	401 25	5646
Spacing: ESE	4351	4264	3709	3699	4995	4214	4650	4864	4607	4277	3638	4307	51575
	713	644	621	598	414	598	720	430	644	690	667	600	7339
E. M. ALEXANDER 14-8													
R&LU: 8447	830 31	673 26	518 19	733 28	796 31	756 30	687 27	751 31	719 30	743 31	703 29	720 31	8629
Spacing: ENE	2085	3441	2640	2370	4098	4725	3120	3712	3426	4126	4080	4352	42175
	465	390	285	420	465	450	405	806	450	465	754	806	6161
E-M LELAND 10-15													
R&LU: 2940	298 31	216 28	236 31	228 30	226 31	225 30	215 31	194 31	209 30	218 31	200 30	202 31	2667
Spacing: WSE	446	402	457	425	0	0	435	975	391	388	377	374	4670
	775	700	775	750	775	750	775	775	750	750	750	775	9100
E-M ANNA 15-4													
R&LU: 1493	141 31	137 28	113 31	132 30	139 31	125 30	113 31	107 31	0 0	108 26	117 30	112 31	1344
Spacing: NNW	1066	962	1078	1025	1087	1072	1059	1671	0	1084	1082	1089	12275
	0	0	0	0	0	0	0	0	0	0	0	0	0

IBONEX CORP.

LUNDGREN 1													
Pool Totals: Oil	2049	1792	1619	1823	1823	1900	1867	1865	1649	1891	1753	1739	21770
Wells: 8 Wtr	13843	17315	15297	12826	15843	17307	16215	19029	15941	17559	16029	16798	194002
Gas	2270	2201	2184	2255	2217	2368	2489	2600	2360	2458	2741	2734	28877

WEST ROTH - MADISON

BOTTINEAU

VICKERS & VICKERS

A. LEE 1													
R&LU: 544	15 16	67 21	46 21	48 30	51 31	30 30	41 31	28 27	36 30	39 31	41 29	22 27	464
Spacing: SENW	0	0	0	0	0	0	0	0	0	0	0	0	0
	0	0	0	0	0	0	0	0	0	0	0	0	0
CLIFFORD ROSTVEDT 1													
R&LU: 423	32 31	29 28	46 31	31 30	33 31	31 30	31 31	32 31	31 30	33 31	31 29	27 31	387
Spacing: NESW	0	0	0	0	0	0	0	0	0	0	0	0	0
	0	0	0	0	0	0	0	0	0	0	0	0	0

WEST ROTH - MADISON

Annual Production by Well: 484

Operator-Lease	Jan	Feb	Mar	Apr	May	Jun	Jul	Aug	Sep	Oct	Nov	Dec	2002 Total
Pool Totals: Oil	47	96	92	79	84	61	72	60	67	72	72	49	851
Wells: 2 Wtr	0	0	0	0	0	0	0	0	0	0	0	0	0
Gas	0	0	0	0	0	0	0	0	0	0	0	0	0
<hr/>													
WEST SHERWOOD - MADISON							RENVILLE						
CHANDLER & ASSOCIATES, INC.													
KNOX 14-33	SESW 33-164-85			F#: 5388	SOW: PNA	C-O: 37934	C-W: 184638	C-G: 1791	COMP: 4/5/1974				
WEST TIOGA - BAKKEN							WILLIAMS						
TEXAKOTA, INC.													
M. BORSTAD 1	N2SE 4-157-95			F#: 5545	SOW: AL	C-O: 3020	C-W: 361	C-G: 2939	COMP: 10/1/2001				
R&LU: 2373	281 31	194 28	206 31	183 30	188 31	189 30	161 31	164 31	148 30	164 30	131 30	150 31	2159
Spacing: E2	167	0	3	30	1	8	0	1	11	9	5	5	240
	202	181	215	203	222	224	245	213	137	137	142	118	2239
H. BORSTAD 1	SWSW 3-157-95			F#: 5656	SOW: F	C-O: 17281	C-W: 37377	C-G: 24817	COMP: 2/24/1990				
R&LU: 1000	97 31	86 28	85 31	6 10	95 31	90 30	68 31	79 31	89 30	84 30	74 30	78 31	931
Spacing: S2	155	138	175	112	139	128	166	207	194	168	138	200	1920
	25	33	35	54	65	45	59	38	54	39	29	37	513
HEMSING 1	NENE 9-157-95			F#: 5658	SOW: AL	C-O: 109078	C-W: 8839	C-G: 73942	COMP: 2/25/1976				
R&LU: 2540	227 31	203 28	225 31	220 30	219 31	163 30	161 31	187 31	280 30	226 30	219 30	225 31	2555
Spacing: E2	37	11	54	21	23	12	4	206	16	61	3	14	462
	153	173	225	203	240	149	153	261	239	209	192	189	2386
H. BORSTAD 3-3	SWNW 3-157-95			F#: 12024	SOW: AL	C-O: 73851	C-W: 17172	C-G: 103856	COMP: 3/13/1987				
R&LU: 3033	275 31	190 28	341 31	254 30	268 31	223 30	233 31	250 31	234 30	253 30	235 30	240 31	2996
Spacing: N2	12	20	53	10	35	27	32	32	20	20	20	20	301
	431	353	663	487	469	387	401	417	400	424	377	378	5187
<hr/>													
Pool Totals: Oil	880	673	857	663	770	665	623	680	751	727	659	693	8641
Wells: 4 Wtr	371	169	285	173	198	175	202	446	241	258	166	239	2923
Gas	811	740	1138	947	996	805	858	929	830	809	740	722	10325
<hr/>													
WEST TIOGA - DUPEROW							WILLIAMS						
SAMUEL GARY JR. & ASSOCIATES, INC.													
HEMSING 2-33	SWSE 33-158-95			F#: 11164	SOW: PNA	C-O: 6909	C-W: 15700	C-G: 8301	COMP: 11/14/1985				
TEXAKOTA, INC.													
H. BORSTAD 1	SWSW 3-157-95			F#: 5656	SOW: PNA	C-O: 63837	C-W: 454932	C-G: 55550	COMP: 9/14/1976				
WEST TIOGA - LODGEPOLE													
TEXAKOTA, INC.													
H. BORSTAD 34-1	C SW 34-158-95			F#: 7820	SOW: PNA	C-O: 2425	C-W: 59	C-G: 0	COMP: 11/13/1981				
WEST TIOGA - MADISON													
TEXAKOTA, INC.													
CHRIST HEMSING 2	NENE 9-157-95			F#: 1477	SOW: F	C-O: 185316	C-W: 515986	C-G: 53631	COMP: 8/7/1957				
R&LU: 0	2 10	1 28	2 6	1 8	2 9	4 10	2 10	1 10	1 30	2 10	2 10	1 10	21
Spacing: ENE	20	20	10	10	10	10	5	10	10	10	20	10	145
	0	0	0	0	0	0	0	0	0	0	0	0	0
H. BORSTAD 4-3	NENE 4-157-95			F#: 6594	SOW: AL	C-O: 93880	C-W: 214766	C-G: 80757	COMP: 11/4/1978				
R&LU: 2125	206 31	180 28	202 31	177 30	184 31	171 30	173 31	181 31	173 30	175 30	162 30	170 31	2154
Spacing: ENE	560	525	553	627	633	524	599	627	564	494	441	361	6508
	211	269	308	347	353	328	323	331	308	260	279	293	3610
M. BORSTAD 4-4	NESE 4-157-95			F#: 6770	SOW: AL	C-O: 97531	C-W: 670458	C-G: 126377	COMP: 12/12/1978				
R&LU: 2843	221 31	167 28	282 31	736 30	251 31	233 30	237 31	240 31	211 30	252 30	236 30	236 31	3302
Spacing: NSE	1521	1080	1868	1600	1568	1476	1500	1657	1732	1733	1576	1512	18823
	571	372	604	624	612	651	678	550	469	531	525	562	6749
M. BORSTAD 10-1	NENW 10-157-95			F#: 7401	SOW: AL	C-O: 236649	C-W: 3201108	C-G: 347549	COMP: 1/11/1980				
R&LU: 8059	767 31	658 28	632 31	624 30	612 31	657 30	699 31	702 31	684 30	691 30	673 30	716 31	8115
Spacing: ENW	14967	13852	15314	15089	15830	16950	16443	14140	17143	11957	14812	18519	185016
	1014	948	1332	867	964	1152	1289	1276	1287	1245	1168	1237	13779

Operator-Lease	Jan	Feb	Mar	Apr	May	Jun	Jul	Aug	Sep	Oct	Nov	Dec	2002 Total
H. BORSTAD 34-1			C SW 34-158-95	F#: 7820	SOW: AL	C-O: 169677	C-W: 193087	C-G: 165793	COMP: 5/1/1982				
R&LU: 5858	446 31	480 28	525 31	511 30	494 31	438 30	845 31	423 31	441 30	407 30	535 30	544 31	6089
Spacing: SW	553	679	639	595	494	517	623	509	561	556	773	670	7169
	426	456	506	498	498	449	530	539	444	392	521	565	5824
H. BORSTAD 3-2			SWSW 3-157-95	F#: 8606	SOW: AL	C-O: 38769	C-W: 33570	C-G: 41036	COMP: 8/26/1981				
R&LU: 1297	115 31	192 28	136 31	109 30	111 31	96 30	105 31	112 31	114 30	105 30	100 30	108 31	1403
Spacing: WSW	28	27	10	31	43	37	37	42	65	27	24	16	387
	117	116	82	98	149	134	175	159	171	169	122	108	1600
H. BORSTAD 3-4			SWSE 3-157-95	F#: 8719	SOW: TA	C-O: 38204	C-W: 8472	C-G: 42488	COMP: 8/26/1981				
R&LU: 0	0 0	0 0	0 0	0 0	0 0	0 0	0 0	0 0	0 0	0 0	0 0	0 0	0
Spacing: WSE	0	0	0	0	0	0	0	0	0	0	0	0	0
	0	0	0	0	0	0	0	0	0	0	0	0	0
H. BORSTAD 34-2			NESE 34-158-95	F#: 8822	SOW: AL	C-O: 100975	C-W: 83207	C-G: 78924	COMP: 8/30/1981				
R&LU: 3662	307 31	262 28	320 31	246 30	302 31	307 30	316 31	310 31	236 30	309 30	316 30	318 31	3549
Spacing: ESE	259	219	249	195	230	269	434	600	227	244	222	237	3385
	260	266	265	229	242	280	366	458	464	452	383	292	3957
H. BORSTAD 3-5			SWNE 3-157-95	F#: 8909	SOW: AL	C-O: 59002	C-W: 159430	C-G: 61611	COMP: 9/15/1981				
R&LU: 2064	191 31	167 28	186 31	168 30	177 31	174 30	172 31	177 31	165 30	171 30	166 30	172 31	2086
Spacing: WNE	423	415	452	305	386	363	437	446	455	502	456	432	5072
	128	174	165	195	223	228	209	202	209	229	206	199	2367
H. BORSTAD 3-3			SWNW 3-157-95	F#: 12024	SOW: AL	C-O: 16810	C-W: 2373	C-G: 0	COMP: 8/1/1992				
R&LU: 1585	110 31	75 28	240 31	128 30	135 31	114 30	188 31	126 31	98 30	128 30	118 30	122 31	1582
Spacing: WNW	20	4	30	5	18	13	20	18	15	17	10	12	182
	0	0	0	0	0	0	0	0	0	0	0	0	0
W. H. HUNT TRUST ESTATE													
BAKKEN 1			NESW 4-157-95	F#: 7543	SOW: PNA	C-O: 4621	C-W: 12325	C-G: 9105	COMP: 6/21/1980				
WILLIAM HERBERT HUNT													
ENDRE HEMSING 1			NESW 33-158-95	F#: 2407	SOW: PNA	C-O: 71338	C-W: 95246	C-G: 2296	COMP: 9/16/1959				
Pool Totals: Oil	2365	2182	2525	2700	2268	2194	2737	2272	2123	2240	2308	2387	28301
Wells: 12 Wtr	18351	16821	19125	18457	19212	20159	20098	18049	20772	15540	18334	21769	226687
Gas	2727	2601	3262	2858	3041	3222	3570	3515	3352	3278	3204	3256	37886
WEST TIOGA - RED RIVER WILLIAMS													
SAMUEL GARY JR. & ASSOCIATES, INC.													
HEMSING 1			NESW 33-158-95	F#: 10328	SOW: PNA	C-O: 18814	C-W: 1516	C-G: 227742	COMP: 12/11/1983				
HEMSING 1-4			NENW 4-157-95	F#: 11405	SOW: PNA	C-O: 97992	C-W: 21049	C-G: 1983086	COMP: 6/1/1985				
TEXAKOTA, INC.													
M. BORSTAD 1			N2SE 4-157-95	F#: 5545	SOW: PNA	C-O: 373063	C-W: 12786	C-G: 3148148	COMP: 9/12/1975				
H. BORSTAD 1			SWSW 3-157-95	F#: 5656	SOW: PNA	C-O: 22364	C-W: 3533	C-G: 3360	COMP: 6/30/1976				
R&LU: 0										0 0			0
Spacing:										0			0
										29			29
HEMSING 1			NENE 9-157-95	F#: 5658	SOW: PNA	C-O: 970	C-W: 11	C-G: 0	COMP: 11/6/1975				
H. BORSTAD 4-2			E2NE 4-157-95	F#: 6571	SOW: F	C-O: 28113	C-W: 328	C-G: 1368275	COMP: 7/1/1999				
R&LU: 5499	533 31	447 28	490 31	488 30	511 31	457 30	421 31	424 31	244 30	500 30	413 30	464 31	5392
Spacing: E2	18	0	0	0	0	0	0	0	0	9	0	0	27
	36324	30982	33431	31012	30407	28374	26980	27149	25199	31394	29843	33482	364577
Pool Totals: Oil	533	447	490	488	511	457	421	424	244	500	413	464	5392
Wells: 6 Wtr	18	0	0	0	0	0	0	0	0	9	0	0	27
Gas	36324	30982	33431	31012	30407	28374	26980	27149	25199	31394	29872	33482	364606
WEST TIOGA - SILURIAN WILLIAMS													
SAMUEL GARY JR. & ASSOCIATES, INC.													
HEMSING 2-33			SWSE 33-158-95	F#: 11164	SOW: PNA	C-O: 95438	C-W: 77620	C-G: 57700	COMP: 3/1/1985				

Operator-Lease Jan Feb Mar Apr May Jun Jul Aug Sep Oct Nov Dec 2002 Total

TEXAKOTA, INC.

H. BORSTAD 4-2 E2NE 4-157-95 F#: 6571 SOW: PNA C-O: 461076 C-W: 2229480 C-G: 301659 COMP: 10/18/1985

WEST TIOGA - STONEWALL

WILLIAMS

SAMUEL GARY JR. & ASSOCIATES, INC.

HEMSING 1 NESW 33-158-95 F#: 10328 SOW: AL C-O: 143075 C-W: 4836 C-G: 166036 COMP: 10/20/1988
 R&LU: 5867 655 27 628 28 605 31 521 30 552 28 459 26 699 31 486 31 407 27 389 31 212 22 287 31 5900
 Spacing: W2 0
 657 461 521 467 476 434 634 434 396 486 554 1436 6956

HEMSING 2-33 SWSE 33-158-95 F#: 11164 SOW: AL C-O: 140207 C-W: 7059 C-G: 206102 COMP: 6/13/1988
 R&LU: 3848 378 30 248 28 308 31 232 26 339 31 362 30 369 31 402 31 360 30 393 31 224 20 383 31 3998
 Spacing: E2 0
 436 349 446 236 347 309 76 434 360 412 480 363 4248

HEMSING 1-4 NENW 4-157-95 F#: 11405 SOW: SI C-O: 141 C-W: 120 C-G: 198 COMP: 7/15/2001
 R&LU: 0
 Spacing: E2 0
 0

TEXAKOTA, INC.

H. BORSTAD 3-3 SWNW 3-157-95 F#: 12024 SOW: PNA C-O: 595 C-W: 217 C-G: 0 COMP: 1/7/1987

Pool Totals: Oil 1033 876 913 753 891 821 1068 888 767 782 436 670 9898
 Wells: 4 Wtr 0 0 0 0 0 0 0 0 0 0 0 0 0
 Gas 1093 810 967 703 823 743 710 868 756 898 1034 1799 11204

WESTBERG - BAKKEN

MCKENZIE

RANCH OIL COMPANY

ROLFSRUD 11-17 NESW 17-152-96 F#: 8935 SOW: F C-O: 37100 C-W: 4317 C-G: 40774 COMP: 12/13/1982
 R&LU: 1410 120 4 113 4 128 4 152 6 156 8 109 4 105 5 126 6 79 4 117 5 124 5 95 4 1424
 Spacing: SW 16 36 33 31 9 20 17 17 24 13 35 16 267
 312 225 256 318 372 294 223 203 215 193 218 252 3081

WESTBERG - BIRDBEAR

MCKENZIE

RANCH OIL COMPANY

ROLFSRUD 11-17 NESW 17-152-96 F#: 8935 SOW: PNA C-O: 2304 C-W: 25168 C-G: 0 COMP: 5/10/1982

WESTHOPE - MADISON

BOTTINEAU

WARD-WILLISTON DRILLING CO.

EDWIN BERENTSON 1 SWSE 21-163-80 F#: 206 SOW: PNA C-O: 10294 C-W: 4223 C-G: 0 COMP: 1/1/1953

WESTHOPE - SPEARFISH

BOTTINEAU

I. J. WILHITE

MCDOUGALL ESTATE 1 NENE 19-163-80 F#: 2119 SOW: PNA C-O: 6244 C-W: 529 C-G: 0 COMP: 12/17/1958

WHEATON - MADISON

BOTTINEAU

EAGLE OPERATING, INC.

STANLEY-STATE 1 NWSE 33-164-83 F#: 7413 SOW: AL C-O: 11220 C-W: 17924 C-G: 0 COMP: 2/11/1980
 R&LU: 269 25 29 22 26 24 29 25 28 25 29 24 28 24 29 24 29 23 28 22 28 21 26 20 29 279
 Spacing: NWSE 638 952 1134 1118 1213 1205 1149 1205 616 616 616 638 11100
 0 0 0 0 0 0 0 0 0 0 0 0 0

STANLEY-STATE 2 SWSE 33-164-83 F#: 8283 SOW: AL C-O: 35473 C-W: 16360 C-G: 0 COMP: 4/23/1981
 R&LU: 1109 102 29 90 26 95 29 101 28 104 29 98 28 96 29 99 29 96 28 92 28 92 26 92 29 1157
 Spacing: SWSE 87 130 155 153 174 165 157 173 84 84 84 87 1533
 0 0 0 0 0 0 0 0 0 0 0 0 0

STANLEY-STATE 3 SESE 33-164-83 F#: 8284 SOW: AL C-O: 31608 C-W: 24187 C-G: 0 COMP: 3/4/1982
 R&LU: 1151 100 29 89 26 94 29 99 28 101 29 97 28 96 29 99 29 96 28 114 28 113 26 115 29 1213
 Spacing: SESE 145 218 261 257 279 277 264 277 140 140 140 145 2543
 0 0 0 0 0 0 0 0 0 0 0 0 0

Pool Totals: Oil 227 201 213 225 230 219 216 222 215 228 226 227 2649
 Wells: 3 Wtr 870 1300 1550 1528 1666 1647 1570 1655 840 840 840 870 15176
 Gas 0 0 0 0 0 0 0 0 0 0 0 0 0

Operator-Lease Jan Feb Mar Apr May Jun Jul Aug Sep Oct Nov Dec 2002 Total

WHISKEY JOE - DUPEROW

BILLINGS

BASIC EARTH SCIENCE SYSTEMS, INC.

WHISKEY JOE - FEDERAL 43-33 NESE 33-141-100 F#: 8948 SOW: PNA C-O: 561 C-W: 0 C-G: 0 COMP: 11/2/1983

JN EXPLORATION & PRODUCTION LIMITED PARTNERSHIP

BN 1-27 SWSE 27-141-100 F#: 7102 SOW: PNA C-O: 160673 C-W: 377575 C-G: 161699 COMP: 4/24/1980

BN 2-15A NWSE 15-141-100 F#: 8026 SOW: PNA C-O: 374433 C-W: 49587 C-G: 557621 COMP: 11/11/1980

WHISKEY JOE 3-15 SENW 15-141-100 F#: 8303 SOW: PNA C-O: 93437 C-W: 22872 C-G: 139666 COMP: 3/31/1981

BN 3-27 SENW 27-141-100 F#: 8827 SOW: PNA C-O: 71694 C-W: 57124 C-G: 91766 COMP: 9/17/1981

NANCE PETROLEUM CORPORATION

WHISKEY JOE 44-21 SESE 21-141-100 F#: 11944 SOW: PNA C-O: 55797 C-W: 69731 C-G: 63212 COMP: 5/6/1986

SLAWSON EXPLORATION COMPANY, INC.

FEDERAL 1-1 SENE 1-140-101 F#: 10366 SOW: PNA C-O: 48112 C-W: 3769 C-G: 68471 COMP: 1/27/1984

WHISKEY JOE - MADISON

BILLINGS

AGATE PETROLEUM, INC.

USA 34-10 SWSE 10-141-100 F#: 9609 SOW: AL C-O: 295450 C-W: 1026848 C-G: 228789 COMP: 1/23/1983

R&LU: 8737 782 31 705 28 775 31 759 30 703 27 686 26 626 27 771 29 789 30 704 27 817 30 649 24 8766

Spacing: SE 5857 5272 6034 6289 5898 5625 5603 6424 6130 5743 6429 5177 70481

544 488 562 576 541 582 611 695 806 586 687 467 7145

ANR PRODUCTION COMPANY

WHISKEY JOE 1-10 SENE 10-141-100 F#: 11581 SOW: PNA C-O: 187646 C-W: 631321 C-G: 168950 COMP: 11/6/1985

BASIC EARTH SCIENCE SYSTEMS, INC.

WHISKEY JOE - FEDERAL 43-33 NESE 33-141-100 F#: 8948 SOW: AL C-O: 488532 C-W: 497711 C-G: 115000 COMP: 11/2/1983

R&LU: 11494 1119 31 1065 28 594 19 870 28 679 21 1089 30 1150 31 1113 24 1264 28 874 30 811 30 916 31 11544

Spacing: SE 2202 2191 1263 1646 1634 2014 2045 1653 1909 1739 1603 1684 21583

310 280 190 280 210 300 310 240 280 300 300 310 3310

CERKONEY-BN 13-3 NWSW 3-141-100 F#: 11025 SOW: AL C-O: 255751 C-W: 857495 C-G: 147184 COMP: 9/13/1984

R&LU: 4746 697 24 924 28 962 31 650 25 361 18 530 30 249 23 171 27 0 0 0 0 0 0 0 3 4544

Spacing: SW 2694 3682 3843 2415 1700 1975 888 855 0 0 0 38 18090

472 735 781 474 78 468 247 93 0 0 0 0 3348

BURLINGTON RESOURCES OIL & GAS COMPANY LP

BURLINGTON NORTHERN 23-15 NESW 15-141-100 F#: 8432 SOW: PNA C-O: 208515 C-W: 1152337 C-G: 150136 COMP: 9/26/1981

R&LU: 0 0 0 0 0 0 0 0 0 0 0 0 0

Spacing: SW 0 0 0 0 0 0 0 0 0 0 0 0 0

0 0 0 0 0 0 0 0 0 0 0 0 0

EQUITABLE RESOURCES ENERGY CO.

PEDELISKI 12-14 SWNW 14-141-100 F#: 9071 SOW: PNA C-O: 110529 C-W: 239543 C-G: 74607 COMP: 1/10/1982

FLORIDA EXPLORATION CO.

F-26-141-100 2 NWSW 26-141-100 F#: 8391 SOW: PNA C-O: 22581 C-W: 9635 C-G: 0 COMP: 5/9/1981

JERRY CHAMBERS EXPLORATION CO.

MCLEAN FEDERAL 2-31 SWNE 31-141-100 F#: 7083 SOW: PNA C-O: 9416 C-W: 129033 C-G: 0 COMP: 4/2/1980

JN EXPLORATION & PRODUCTION LIMITED PARTNERSHIP

US 1-22 NENE 22-141-100 F#: 6899 SOW: PNA C-O: 242766 C-W: 580686 C-G: 158432 COMP: 9/3/1979

WJ US 1-14 NWSW 14-141-100 F#: 7045 SOW: PNA C-O: 214434 C-W: 417753 C-G: 155870 COMP: 8/10/1981

US 2-22 NESW 22-141-100 F#: 7046 SOW: PNA C-O: 58601 C-W: 134924 C-G: 56948 COMP: 4/15/1980

BN 2-3 SESE 3-141-100 F#: 7776 SOW: PNA C-O: 99610 C-W: 1487368 C-G: 110435 COMP: 10/18/1981

BN 2-15A NWSE 15-141-100 F#: 8026 SOW: PNA C-O: 693 C-W: 3671 C-G: 672 COMP: 9/30/1993

WHISKEY JOE 3-15 SENW 15-141-100 F#: 8303 SOW: PNA C-O: 6619 C-W: 42770 C-G: 7619 COMP: 5/1/1984

US 2-28 NESE 28-141-100 F#: 8437 SOW: PNA C-O: 147344 C-W: 802538 C-G: 88206 COMP: 8/12/1981

BN 3-27 SENW 27-141-100 F#: 8827 SOW: PNA C-O: 70664 C-W: 132543 C-G: 178454 COMP: 10/13/1984

US 11-33 NESW 33-141-100 F#: 8958 SOW: PNA C-O: 48733 C-W: 39247 C-G: 51167 COMP: 11/15/1981

US 2-34 NESW 34-141-100 F#: 9389 SOW: PNA C-O: 85258 C-W: 220313 C-G: 74044 COMP: 8/5/1982

Operator-Lease	Jan	Feb	Mar	Apr	May	Jun	Jul	Aug	Sep	Oct	Nov	Dec	2002 Total
MERIDIAN OIL PRODUCTION, INC.													
FEDERAL 22-1			SWSE 22-141-100	F#: 10306	SOW: PNA	C-O: 70073	C-W: 255699	C-G: 112903	COMP: 12/4/1983				
MERIDIAN OIL, INC.													
MOI 32-2			LT7 2-140-101	F#: 12383	SOW: PNA	C-O: 62944	C-W: 99027	C-G: 57324	COMP: 5/9/1988				
NANCE PETROLEUM CORPORATION													
WHISKEY JOE 23-27			NESW 27-141-100	F#: 9646	SOW: AL	C-O: 140094	C-W: 172554	C-G: 187663	COMP: 11/29/1982				
R&LU: 4544	382 31	210 19	414 25	331 30	333 31	271 29	701 31	441 31	404 30	347 31	324 30	338 31	4496
Spacing: SW	669	392	672	569	551	480	700	561	592	562	529	549	6826
	764	516	526	559	532	402	867	634	589	574	524	570	7057
WHISKEY JOE 44-21			SESE 21-141-100	F#: 11944	SOW: AL	C-O: 160345	C-W: 687731	C-G: 96473	COMP: 8/26/1993				
R&LU: 14075	821 20	689 18	1336 31	1272 30	1308 31	1234 30	1241 31	1220 31	1200 30	1256 31	1191 30	1215 31	13983
Spacing: SE	3717	3860	6369	5843	6254	6479	6426	6092	5806	6043	5886	6094	68869
	252	316	643	922	813	763	734	864	744	411	381	791	7634
WHISKEY JOE 43-2			SENE 2-140-101	F#: 12187	SOW: AL	C-O: 395719	C-W: 455516	C-G: 249251	COMP: 1/29/1988				
R&LU: 21112	1929 31	1740 28	1659 28	1929 30	1821 31	1736 30	1759 31	1765 31	1681 30	1750 31	1676 30	1702 31	21147
Spacing: NE*	3242	2860	2641	3187	2908	2883	2940	2845	2861	2875	2813	2918	34973
	1045	918	758	1032	908	958	981	928	946	1034	988	836	11332
WHISKEY JOE 32-2R			NWNE 2-140-101	F#: 13273	SOW: AL	C-O: 183458	C-W: 454901	C-G: 143772	COMP: 12/30/1991				
R&LU: 11012	962 31	870 28	957 31	914 30	944 31	901 30	889 31	924 31	868 30	888 29	926 30	964 31	11007
Spacing: NE	3012	2666	3053	2883	3062	2780	2764	2859	2804	2841	3149	3300	35173
	560	502	612	804	801	799	818	742	634	338	377	644	7631
NORTON FRICKEY													
STATE 1-16			NESE 16-141-100	F#: 7120	SOW: AL	C-O: 188840	C-W: 501570	C-G: 179845	COMP: 9/28/1979				
R&LU: 5147	580 31	518 28	536 31	497 30	539 31	503 30	493 31	452 31	396 30	361 31	321 30	248 26	5444
Spacing: SE	2379	2087	2212	2106	2135	2059	2042	1864	1632	1462	1259	1038	22275
	806	572	526	496	571	552	476	427	404	391	410	260	5891
WJ BN 1-15			NENE 15-141-100	F#: 7145	SOW: AL	C-O: 241693	C-W: 3314731	C-G: 196222	COMP: 7/13/1981				
R&LU: 5731	475 31	505 28	408 31	466 30	513 31	490 30	499 31	495 31	465 30	474 31	448 29	484 31	5722
Spacing: NE	9615	8837	9628	9325	10531	10225	10441	9978	8838	9760	8363	7531	113072
	549	502	543	538	548	552	478	331	410	446	407	445	5749
US 3-22			SENE 22-141-100	F#: 7459	SOW: AL	C-O: 260534	C-W: 1598236	C-G: 155618	COMP: 4/22/1980				
R&LU: 7523	652 31	558 28	712 31	552 30	683 31	666 30	608 31	699 31	649 30	672 31	643 28	705 31	7799
Spacing: NW	4776	4518	4617	4486	4378	4113	4080	4188	3873	4692	3719	4675	52115
	592	588	545	512	645	556	504	509	562	594	577	599	6783
US FEDERAL 1-33			NENE 33-141-100	F#: 8173	SOW: PNA	C-O: 112923	C-W: 401624	C-G: 89700	COMP: 2/13/1981				
BN 2-27			SWNE 27-141-100	F#: 8214	SOW: AL	C-O: 527967	C-W: 1205273	C-G: 363538	COMP: 7/6/1981				
R&LU: 6127	434 30	421 25	536 31	475 29	570 30	608 30	521 28	276 21	556 30	680 31	499 23	567 31	6143
Spacing: NE	5473	4586	5218	4372	5234	5007	4462	3737	5189	5367	3831	5746	58222
	300	248	267	310	368	366	345	220	407	438	104	3	3376
SLAWSON EXPLORATION COMPANY, INC.													
LINDBO RANCH 1-6	1		LT4 6-140-100	F#: 10191	SOW: AL	C-O: 425375	C-W: 13971	C-G: 155931	COMP: 7/7/1983				
R&LU: 13383	1183 31	1063 28	1168 31	1123 30	895 24	602 14	1307 31	1258 31	1111 30	1222 31	1135 30	1199 31	13266
Spacing: 3170	96	97	92	97	90	85	117	138	114	97	142	138	1303
	423	424	426	386	307	195	450	396	499	536	491	502	5035
FEDERAL 1-7			NWNW 7-140-100	F#: 10267	SOW: AL	C-O: 495212	C-W: 558016	C-G: 191183	COMP: 8/1/1983				
R&LU: 18209	1680 31	1313 28	1578 31	1529 30	1493 31	1497 30	1505 31	1476 31	1433 30	1470 31	1499 30	1506 31	17979
Spacing: NW	2828	2335	2704	2786	2569	2468	2415	2656	2208	2144	2500	2416	30029
	555	277	509	515	429	592	564	213	413	484	455	326	5332
FEDERAL 2-6			NWSW 6-140-100	F#: 10384	SOW: PNA	C-O: 1442	C-W: 1774	C-G: 1301	COMP: 5/13/1984				
STAPP 1-12			NENE 12-140-101	F#: 10516	SOW: AL	C-O: 117815	C-W: 78087	C-G: 26076	COMP: 5/20/1984				
R&LU: 8869	861 28	600 24	538 14	853 30	845 31	792 30	807 31	798 31	770 30	797 31	728 30	771 31	9160
Spacing: NE	298	283	140	381	319	332	291	381	319	293	317	321	3675
	0	0	0	0	0	0	0	0	0	0	0	0	0

Operator-Lease	Jan	Feb	Mar	Apr	May	Jun	Jul	Aug	Sep	Oct	Nov	Dec	2002 Total
FEDERAL 2-1			NWSE 1-140-101	F#: 10585	SOW: PNA	C-O: 172932	C-W: 143483	C-G: 91278	COMP: 1/23/1986				
FEDERAL 3-6			SWNW 6-140-100	F#: 10843	SOW: AL	C-O: 350889	C-W: 357148	C-G: 159041	COMP: 9/9/1984				
R&LU: 7653	783 31	754 28	700 31	627 30	570 31	489 30	512 31	420 31	368 30	342 30	928 30	1099 31	7592
Spacing: 3170	3194	2601	2211	2669	2486	2625	2391	2464	1738	1670	4045	4630	32724
	314	267	304	226	243	171	188	73	191	178	534	487	3176
FEDERAL 5-1			SWNW 1-140-101	F#: 10852	SOW: AL	C-O: 64167	C-W: 181726	C-G: 28236	COMP: 6/27/1989				
R&LU: 7956	804 31	647 28	536 29	675 30	616 31	566 24	732 31	685 27	749 30	625 27	618 29	730 31	7983
Spacing: N2*	2840	2331	2267	2322	2298	1718	2217	2300	2455	1725	1777	1749	25999
	125	125	125	125	125	125	125	125	125	110	120	125	1480
FEDERAL 2-1R			NWSE 1-140-101	F#: 13552	SOW: AL	C-O: 147674	C-W: 255520	C-G: 31253	COMP: 8/20/1993				
R&LU: 14521	1273 31	1275 28	1251 31	1147 29	1298 31	1060 30	1275 31	1250 31	1211 30	1261 31	987 30	1180 31	14468
Spacing: SE	2818	2404	2643	2388	2346	2521	2370	2610	2254	2110	2246	1916	28626
	588	537	554	558	740	699	166	125	125	125	380	654	5251
UNION TEXAS PETROLEUM CORP.													
FEDERAL 26-3			NWNW 26-141-100	F#: 8741	SOW: PNA	C-O: 16615	C-W: 34366	C-G: 5328	COMP: 2/9/1982				
FEDERAL 34-1			SWNE 34-141-100	F#: 10803	SOW: PNA	C-O: 5128	C-W: 7139	C-G: 1196	COMP: 6/15/1985				
WHITING PETROLEUM CORPORATION													
US 1-34			NENW 34-141-100	F#: 4833	SOW: PNA	C-O: 53239	C-W: 280040	C-G: 42686	COMP: 12/31/1981				
US 1-28			NENE 28-141-100	F#: 7438	SOW: AL	C-O: 345748	C-W: 988990	C-G: 256695	COMP: 8/14/1980				
R&LU: 7898	682 31	605 28	747 30	761 27	744 31	687 30	706 31	678 31	625 30	640 31	633 30	631 31	8139
Spacing: NE	3619	3142	3483	4043	3530	3535	3459	3448	7976	3375	3206	3216	46032
	606	510	645	655	709	529	491	468	605	395	508	442	6563
FEDERAL FRANKS 33 2			NENW 33-141-100	F#: 7562	SOW: AL	C-O: 491009	C-W: 1376401	C-G: 271304	COMP: 2/17/1981				
R&LU: 18074	1231 28	1695 28	1632 31	1501 30	1587 31	1493 30	1439 29	1363 29	1745 30	1485 29	1359 27	1496 29	18026
Spacing: NW	4568	6366	7089	6512	6765	6268	5762	6489	6064	4963	4954	5696	71496
	885	1196	1151	819	956	550	481	491	683	668	495	613	8988
Pool Totals: Oil	17330	16157	17039	16931	16502	15900	17019	16255	16284	15848	15543	16400	197208
Wells: 42 Wtr	63897	60510	66179	64319	64688	63192	61413	61542	62762	57461	56768	58832	741563
Gas	9690	9001	9667	9787	9524	9159	8836	7574	8423	7608	7738	8074	105081
WHITE ASH - MADISON							RENVILLE						
A & A ROBILLARD CO.													
GIESELMAN 1			SWSW 14-158-86	F#: 11547	SOW: PNA	C-O: 6226	C-W: 3476	C-G: 0	COMP: 7/26/1985				
EAGLE OPERATING, INC.													
F.L.B. ST. PAUL "H" 1			NENE 22-158-86	F#: 10974	SOW: PNA	C-O: 43500	C-W: 12553	C-G: 18953	COMP: 10/3/1984				
WHITE EARTH - MADISON							MOUNTRAIL						
AMERADA HESS CORPORATION													
BERGITTE LOKKEN 1			NESW 2-157-94	F#: 534	SOW: PNA	C-O: 102425	C-W: 73627	C-G: 0	COMP: 3/13/1954				
ANTON BOKN 1			SWSE 27-158-94	F#: 594	SOW: PNA	C-O: 42289	C-W: 259129	C-G: 0	COMP: 6/6/1954				
ANTON BOKN "A" 1			SWNE 34-158-94	F#: 617	SOW: PNA	C-O: 83765	C-W: 123641	C-G: 0	COMP: 7/6/1954				
SATHER-LEE UNIT "A" 1			SWNW 35-158-94	F#: 902	SOW: PNA	C-O: 25100	C-W: 81491	C-G: 0	COMP: 7/23/1955				
BERGITTE LOKKEN "A" 1			SWSE 34-158-94	F#: 941	SOW: PNA	C-O: 92027	C-W: 153216	C-G: 0	COMP: 10/4/1955				
MARYAN SATHER "A" 3			NENW 2-157-94	F#: 1298	SOW: PNA	C-O: 8994	C-W: 18397	C-G: 0	COMP: 1/17/1957				
FLYING J EXPLORATION & PRODUCTION, INC.													
MARYAN SATHER T-1 1			NENE 34-158-94	F#: 561	SOW: PNA	C-O: 73853	C-W: 118990	C-G: 708	COMP: 5/10/1954				
LOKKEN-RISSAN UNIT 1			NESE 3-157-94	F#: 646	SOW: PNA	C-O: 143682	C-W: 130693	C-G: 0	COMP: 8/10/1954				
SATHER-LOKKEN UNIT 1			SWNW 2-157-94	F#: 704	SOW: PNA	C-O: 206008	C-W: 118997	C-G: 0	COMP: 10/21/1954				
MARYAN SATHER "A" 1			SWNE 3-157-94	F#: 737	SOW: PNA	C-O: 265104	C-W: 175722	C-G: 3285	COMP: 11/14/1954				
SATHER-LEE UNIT 1			SWSW 35-158-94	F#: 803	SOW: PNA	C-O: 93160	C-W: 158465	C-G: 0	COMP: 1/27/1955				
A. J. LEE T-1 1			NESE 34-158-94	F#: 869	SOW: PNA	C-O: 127400	C-W: 196188	C-G: 0	COMP: 6/7/1955				
C. C. LOKKEN T-1 2			NENW 3-157-94	F#: 1003	SOW: PNA	C-O: 90311	C-W: 348063	C-G: 0	COMP: 10/28/1955				
MARYAN SATHER "A" 2			NENE 3-157-94	F#: 1012	SOW: PNA	C-O: 368995	C-W: 134935	C-G: 0	COMP: 11/18/1955				

Operator-Lease	Jan	Feb	Mar	Apr	May	Jun	Jul	Aug	Sep	Oct	Nov	Dec	2002 Total
LOKKEN-RISSAN UNIT 2 JORDAN EXPLORATION COMPANY, L.L.C.			SWSE 3-157-94		F#: 1123	SOW: PNA	C-O: 18243		C-W: 247698	C-G: 0		COMP: 5/17/1956	
JORSTAD 10-9 R&LU: 9248 Spacing: E2	888 31	775 28	842 31	770 27	809 31	763 30	771 31	751 31	699 30	607 24	768 29	718 28	9161
	885	823	918	1017	1050	912	975	956	953	853	1066	920	11328
	2250	1400	1270	863	733	677	571	325	353	305	290	275	9312
JORSTAD 13-10 HD1 R&LU: 7106 Spacing: W2	760 31	741 28	826 31	693 30	625 30	558 28	547 31	472 28	522 29	495 31	481 30	398 27	7118
	5694	5269	5721	4816	4726	4343	4367	3783	4326	4012	3981	3405	54443
	2100	1400	1673	1505	902	725	689	439	460	360	340	190	10783
PAN AMERICAN PETROLEUM CORP.													
PAN AMERICAN - STATE 1			NENE 16-157-94		F#: 1303	SOW: PNA	C-O: 29829		C-W: 30072	C-G: 0		COMP: 1/4/1957	
PAN AMERICAN - STATE 2			SWNE 16-157-94		F#: 1341	SOW: PNA	C-O: 71569		C-W: 82726	C-G: 0		COMP: 2/3/1957	
RANCH OIL COMPANY													
M. C. JORSTAD 1 R&LU: 4519 Spacing: ESW	422 31	308 23	439 31	396 30	364 31	368 30	338 31	369 31	342 30	384 31	358 30	364 31	4452
	2850	2456	3120	1339	2434	2564	2805	1502	2482	2695	2604	2510	29361
	142	117	155	138	129	132	126	130	142	151	135	142	1639
SKELLY OIL CO.													
NELS WANGERUD 1			SWNE 2-157-94		F#: 605	SOW: PNA	C-O: 33978		C-W: 24636	C-G: 9835		COMP: 6/3/1954	
TXO PRODUCTION CORP.													
STATE "C" 1			NWNE 16-157-94		F#: 8562	SOW: DRY	C-O: 65		C-W: 0	C-G: 0		COMP: 10/22/1981	
WAYNE G. TODD D/B/A TIOGA DISPOSAL CO.													
MARTIN C. JORSTAD 1			NENW 10-157-94		F#: 1002	SOW: PNA	C-O: 58733		C-W: 131	C-G: 0		COMP: 12/2/1955	
WILLISTON INDUSTRIAL SUPPLY CORPORATION													
MARTIN C. JORSTAD 2			SWNW 10-157-94		F#: 1055	SOW: PNA	C-O: 65106		C-W: 1961	C-G: 0		COMP: 1/13/1956	
MARTIN C. JORSTAD 3			NESE 9-157-94		F#: 1177	SOW: PNA	C-O: 99508		C-W: 87993	C-G: 0		COMP: 9/1/1956	
MARTIN C. JORSTAD 4			SWSW 10-157-94		F#: 1224	SOW: PNA	C-O: 208363		C-W: 27402	C-G: 0		COMP: 9/29/1956	
MARTIN C. JORSTAD 5			NESW 10-157-94		F#: 1270	SOW: PNA	C-O: 47426		C-W: 4549	C-G: 0		COMP: 12/10/1956	
MARTIN C. JORSTAD 6			SWSE 9-157-94		F#: 1307	SOW: PNA	C-O: 79781		C-W: 37792	C-G: 0		COMP: 12/8/1956	
Pool Totals: Oil	2070	1824	2107	1859	1798	1689	1656	1592	1563	1486	1607	1480	20731
Wells: 28 Wtr	9429	8548	9759	7172	8210	7819	8147	6241	7761	7560	7651	6835	95132
Gas	4492	2917	3098	2506	1764	1534	1386	894	955	816	765	607	21734
WHITE EARTH - RED RIVER							MOUNTRAIL						
JORDAN EXPLORATION COMPANY, L.L.C.													
JORSTAD 10-9			NWSE 9-157-94		F#: 15089	SOW: DRY	C-O: 238		C-W: 0	C-G: 0		COMP: 7/19/2001	
WILLISTON INDUSTRIAL SUPPLY CORPORATION													
JORSTAD 9-34			SWSE 9-157-94		F#: 6087	SOW: PNA	C-O: 50282		C-W: 21615	C-G: 161413		COMP: 5/19/1977	
WHITE EARTH - WINNIPEGOSIS							MOUNTRAIL						
WILLISTON INDUSTRIAL SUPPLY CORPORATION													
JORSTAD 9-34			SWSE 9-157-94		F#: 6087	SOW: PNA	C-O: 271		C-W: 0	C-G: 2868		COMP: 2/21/1979	
WHITETAIL - DUPEROW							BILLINGS						
CARL H. NORDSTRAND													
A. W. THOMPSON 1 R&LU: 9008 Spacing: W2	802 31	705 28	861 31	680 30	964 27	366 20	802 21	805 26	671 24	772 26	840 30	816 31	9084
	4201	3747	4095	3418	3777	2904	2802	4034	3336	3475	4089	4378	44256
	726	734	744	636	1079	461	702	909	754	870	883	832	9330
WHITETAIL - RED RIVER							BILLINGS						
AMOCO PRODUCTION CO.													
YOURK 1			SESE 9-143-99		F#: 6697	SOW: PNA	C-O: 28970		C-W: 2554	C-G: 189495		COMP: 3/28/1979	
CARL H. NORDSTRAND													
A. W. THOMPSON 1			SESE 9-143-99		F#: 6913	SOW: PNA	C-O: 420998		C-W: 207202	C-G: 5844605		COMP: 9/23/1979	

Operator-Lease Jan Feb Mar Apr May Jun Jul Aug Sep Oct Nov Dec 2002 Total

WILDCAT - BAKKEN

AMERICAN HUNTER EXPLORATION LTD.

AHEL ET AL KNIFE RIVER H5 NENW 17-142-96 F#: 12841 SOW: DRY C-O: 63 C-W: 0 C-G: 64 COMP: 5/27/1990
 AHEL ET AL GRASSEY BUTTE 12-31 H3 NWNE 12-146-99 F#: 12772 SOW: DRY C-O: 0 C-W: 0 C-G: 485 COMP: 4/9/1990
 AHEL ET AL SANISH 36-44 H4 SESE 36-154-93 F#: 12807 SOW: PNA C-O: 658 C-W: 0 C-G: 964 COMP: 5/15/1990

ANADARKO E&P COMPANY LP

DUTCH TREAT 14-8 1 SWSW 8-145-96 F#: 12991 SOW: PNA C-O: 88 C-W: 0 C-G: 0 COMP: 10/31/1990

APACHE CORPORATION

BEAR DEN 1 NWSE 23-150-94 F#: 8179 SOW: PNA C-O: 2521 C-W: 3 C-G: 211 COMP: 7/16/1981

LEEDE OIL & GAS, INC.

KUNTZ 31-9H NWNE 9-140-98 F#: 12875 SOW: PNA C-O: 560 C-W: 0 C-G: 0 COMP: 6/18/1990

PENNZOIL EXPLORATION & PRODUCTION CO.

COTTONWOOD CREEK 12-34H SWNW 34-146-99 F#: 13092 SOW: PNA C-O: 720 C-W: 0 C-G: 1061 COMP: 2/22/1991

WILDCAT - BAKKEN/THREE FORKS

ASTRAL OIL COMPANY, L.L.C.

JOHNSRUD 1-31 SWSE 31-151-98 F#: 11630 SOW: PNA C-O: 60 C-W: 0 C-G: 0 COMP: 1/29/1999

WILDCAT - DAWSON BAY

TEXACO INC.

ROSE BOE "A" 1 SESE 25-155-97 F#: 11796 SOW: DRY C-O: 83 C-W: 0 C-G: 0 COMP: 7/22/1986

WILDCAT - DUPEROW

CELERON OIL & GAS CO.

MOBY DICK FEDERAL 1-43-26 NWSE 26-149-97 F#: 11442 SOW: DRY C-O: 1347 C-W: 0 C-G: 0 COMP: 2/15/1986

L.E. BEHM, INC.

LLOYD POWELL 1 SWSE 1-149-102 F#: 7715 SOW: PNA C-O: 2191 C-W: 19888 C-G: 0 COMP: 12/22/1980

PENNZOIL CO.

LITTLELAKE 33-21 BN NWNE 33-146-98 F#: 9374 SOW: PNA C-O: 288 C-W: 0 C-G: 0 COMP: 12/22/1980

WILDCAT - GUNTON

TEXACO INC.

ROSE BOE "A" 1 SESE 25-155-97 F#: 11796 SOW: DRY C-O: 23 C-W: 9 C-G: 0 COMP: 7/22/1986

WILDCAT - LODGEPOLE

JETX, L.L.C.

PALUCK 1 SWNW 24-142-99 F#: 13461 SOW: DRY C-O: 265 C-W: 0 C-G: 0 COMP: 4/17/1994

WILDCAT - MADISON

AMOCO PRODUCTION CO.

NORTHROP FEDERAL A-1-13 SWSW 13-144-101 F#: 7308 SOW: PNA C-O: 1360 C-W: 30276 C-G: 0 COMP: 7/31/1980

ANADARKO PRODUCTION CO.

E. J. PETERSON 1 NESW 28-152-88 F#: 9219 SOW: DRY C-O: 448 C-W: 16175 C-G: 0 COMP: 3/18/1982

ARMSTRONG OPERATING, INC.

ORVILLE NORDQUIST 1 NWSE 23-151-89 F#: 12642 SOW: DRY C-O: 261 C-W: 0 C-G: 0 COMP: 8/8/1989

CALVERT DRILLING, INC.

JAMES CONLIN 1 NENW 30-162-88 F#: 1081 SOW: DRY C-O: 0 C-W: 0 C-G: 7186 COMP: 8/8/1989

CAROLINE HUNT TRUST ESTATE

SANDBERG-FLB 1 SESW 14-161-85 F#: 6166 SOW: DRY C-O: 55 C-W: 0 C-G: 0 COMP: 8/18/1977

CENEX

SKARPHOL 7-6 SWNE 6-162-78 F#: 10767 SOW: DRY C-O: 171 C-W: 6313 C-G: 0 COMP: 12/6/1984

CHANDLER & ASSOCIATES, INC.

NELSON 16-15 SESE 15-162-91 F#: 10622 SOW: DRY C-O: 50 C-W: 0 C-G: 0 COMP: 3/22/1984

CHESAPEAKE OPERATING, INC.

GJORVEN FEDERAL 1-20 SENE 20-155-98 F#: 12460 SOW: DRY C-O: 222 C-W: 0 C-G: 0 COMP: 8/28/2002

R&LU: 222

222 0 0 0

222

Spacing:

0 0

0

0 0

0

Operator-Lease	Jan	Feb	Mar	Apr	May	Jun	Jul	Aug	Sep	Oct	Nov	Dec	2002 Total
----------------	-----	-----	-----	-----	-----	-----	-----	-----	-----	-----	-----	-----	------------

COASTAL OIL & GAS CORPORATION

COGC 1-143-100 BN 1V			SENW 1-143-100	F#: 10134	SOW: PNA	C-O: 385			C-W: 5731	C-G: 420		COMP: 10/25/1983
----------------------	--	--	----------------	-----------	----------	----------	--	--	-----------	----------	--	------------------

EXXON COMPANY, U.S.A.

IRWIN 1			NESW 14-153-103	F#: 9003	SOW: DRY	C-O: 230			C-W: 0	C-G: 0		COMP: 4/6/1982
---------	--	--	-----------------	----------	----------	----------	--	--	--------	--------	--	----------------

HUNTFORD RESOURCES CORPORATION

WOLVERINE 1-33			SWNE 33-158-82	F#: 14930	SOW: DRY	C-O: 225			C-W: 69341	C-G: 0		COMP: 12/6/2000
----------------	--	--	----------------	-----------	----------	----------	--	--	------------	--------	--	-----------------

ICG PETROLEUMS, INC.

COLUMBIA GLINZ 1B			NWSE 31-163-77	F#: 10236	SOW: PNA	C-O: 126			C-W: 2794	C-G: 0		COMP: 7/12/1983
-------------------	--	--	----------------	-----------	----------	----------	--	--	-----------	--------	--	-----------------

COLUMBIA SVEEN 1			SWSE 7-163-78	F#: 10246	SOW: PNA	C-O: 170			C-W: 3997	C-G: 0		COMP: 7/14/1983
------------------	--	--	---------------	-----------	----------	----------	--	--	-----------	--------	--	-----------------

INEXCO OIL CO.

O. J. 1-1			NWSW 1-163-88	F#: 10263	SOW: PNA	C-O: 409			C-W: 5936	C-G: 164		COMP: 11/15/1983
-----------	--	--	---------------	-----------	----------	----------	--	--	-----------	----------	--	------------------

KISSINGER PETROLEUM CORP.

TRIPLETT 6-12			SENW 12-159-86	F#: 5589	SOW: PNA	C-O: 0			C-W: 0	C-G: 2276		COMP: 11/15/1983
---------------	--	--	----------------	----------	----------	--------	--	--	--------	-----------	--	------------------

LA HABANA CORP.

RUTH KULAAS WILSON 1			NWNW5-160-82	F#: 4084	SOW: PNA	C-O: 393			C-W: 11453	C-G: 0		COMP: 7/26/1966
----------------------	--	--	--------------	----------	----------	----------	--	--	------------	--------	--	-----------------

LEAR PETROLEUM EXPLORATION, INC.

OASE 1			SWNE 17-158-97	F#: 8239	SOW: DRY	C-O: 474			C-W: 0	C-G: 0		COMP: 10/15/1981
--------	--	--	----------------	----------	----------	----------	--	--	--------	--------	--	------------------

MERIDIAN OIL, INC.

NICKOL 11-19			NWNW 19-159-91	F#: 11766	SOW: DRY	C-O: 199			C-W: 2172	C-G: 0		COMP: 3/3/1986
--------------	--	--	----------------	-----------	----------	----------	--	--	-----------	--------	--	----------------

NERDLIHC COMPANY, INC.

BURKHARDT 2-17			NWSE 17-139-102	F#: 13484	SOW: PNA	C-O: 394			C-W: 2806	C-G: 0		COMP: 2/7/1993
----------------	--	--	-----------------	-----------	----------	----------	--	--	-----------	--------	--	----------------

ORBIT OIL & GAS, INC.

KITTLESON 1			SESW 3-162-103	F#: 6555	SOW: PNA	C-O: 394			C-W: 11606	C-G: 0		COMP: 9/3/1978
-------------	--	--	----------------	----------	----------	----------	--	--	------------	--------	--	----------------

PAN AMERICAN PETROLEUM CORP.

CALMA DOVE 1			SWNW 12-161-94	F#: 3510	SOW: PNA	C-O: 0			C-W: 0	C-G: 1174		COMP: 9/3/1978
--------------	--	--	----------------	----------	----------	--------	--	--	--------	-----------	--	----------------

PATRICK PETROLEUM CO.

PATRICK-OLSON 1-9			SENE 9-163-77	F#: 12413	SOW: PNA	C-O: 278			C-W: 10169	C-G: 0		COMP: 5/3/1989
-------------------	--	--	---------------	-----------	----------	----------	--	--	------------	--------	--	----------------

SHELL OIL CO.

USA 34-35			SWSE 35-147-105	F#: 7208	SOW: PNA	C-O: 1657			C-W: 6287	C-G: 200		COMP: 5/12/1980
-----------	--	--	-----------------	----------	----------	-----------	--	--	-----------	----------	--	-----------------

SUN EXPLORATION & PRODUCTION CO.

AGNES S. HOFFMAN 1			NWSE 27-151-89	F#: 8213	SOW: DRY	C-O: 83			C-W: 0	C-G: 0		COMP: 8/14/1981
--------------------	--	--	----------------	----------	----------	---------	--	--	--------	--------	--	-----------------

TEXAS CRUDE ENERGY, INC.

STEINBERGER "35" 1			SENE 35-159-86	F#: 13643	SOW: PNA	C-O: 1091			C-W: 6409	C-G: 335		COMP: 6/25/1994
--------------------	--	--	----------------	-----------	----------	-----------	--	--	-----------	----------	--	-----------------

TODD JAMIESON BALLANTYNE

IRENE 1-13			NENW 8-163-81	F#: 4846	SOW: PNA	C-O: 45			C-W: 5520	C-G: 0		COMP: 12/3/1984
------------	--	--	---------------	----------	----------	---------	--	--	-----------	--------	--	-----------------

TOP OPERATING COMPANY

GRENGS 2			SWSW 9-163-85	F#: 13585	SOW: PNA	C-O: 145			C-W: 3369	C-G: 0		COMP: 10/30/1993
----------	--	--	---------------	-----------	----------	----------	--	--	-----------	--------	--	------------------

Pool Totals: Oil				0				222	0				222
------------------	--	--	--	---	--	--	--	-----	---	--	--	--	-----

Wells: 27 Wtr				0				0	0				0
---------------	--	--	--	---	--	--	--	---	---	--	--	--	---

Gas				0				0	0				0
-----	--	--	--	---	--	--	--	---	---	--	--	--	---

WILDCAT - RED RIVER

AMOCO PRODUCTION CO.

ROSHAU 1			NENW 8-145-95	F#: 7584	SOW: DRY	C-O: 80			C-W: 0	C-G: 0		COMP: 1/31/1981
----------	--	--	---------------	----------	----------	---------	--	--	--------	--------	--	-----------------

KREB-AMOCO 1-31			SESW 31-136-95	F#: 10522	SOW: DRY	C-O: 107			C-W: 950	C-G: 0		COMP: 4/13/1984
-----------------	--	--	----------------	-----------	----------	----------	--	--	----------	--------	--	-----------------

COASTAL OIL & GAS CORPORATION

EAGLE DRAW PROSPECT BN 1			NESE 3-144-103	F#: 10076	SOW: PNA	C-O: 1525			C-W: 6263	C-G: 1017		COMP: 11/1/1983
--------------------------	--	--	----------------	-----------	----------	-----------	--	--	-----------	-----------	--	-----------------

HNG OIL CO.

NYGAARD 35-1			NENW 35-149-101	F#: 8961	SOW: DRY	C-O: 120			C-W: 650	C-G: 0		COMP: 7/13/1982
--------------	--	--	-----------------	----------	----------	----------	--	--	----------	--------	--	-----------------

HOME PETROLEUM CORP.

REIGER 18-9			NESE 18-129-100	F#: 9017	SOW: PNA	C-O: 145			C-W: 0	C-G: 0		COMP: 3/30/1982
-------------	--	--	-----------------	----------	----------	----------	--	--	--------	--------	--	-----------------

Operator-Lease Jan Feb Mar Apr May Jun Jul Aug Sep Oct Nov Dec 2002 Total

LYCO ENERGY CORPORATION

SWAMPY-MOSSER 21-9 NESE 21-163-100 F#: 11302 SOW: PNA C-O: 707 C-W: 1905 C-G: 0 COMP: 11/1/1997
 LUNDQUIST 25-1 NENE 25-161-99 F#: 13126 SOW: PNA C-O: 157 C-W: 0 C-G: 0 COMP: 8/27/1992

MITCHELL ENERGY CORP.

ELBERG 1-35 NWSE 35-152-90 F#: 9055 SOW: PNA C-O: 49 C-W: 215 C-G: 0 COMP: 8/27/1992

MOBIL OIL CORP.

J. F. FISHER 1 NENW 34-138-97 F#: 9684 SOW: PNA C-O: 629 C-W: 0 C-G: 0 COMP: 10/28/1982

SUPERIOR OIL CO.

HARSTAD 30-33 NWSE 30-156-102 F#: 10908 SOW: DRY C-O: 113 C-W: 0 C-G: 0 COMP: 11/16/1984

TEXACO INC.

ROSE BOE "A" 1 SESE 25-155-97 F#: 11796 SOW: DRY C-O: 45 C-W: 93 C-G: 1421 COMP: 7/22/1986

TRAVERSE OIL CO.

NYGAARD 1-24 NWSE 24-149-101 F#: 8302 SOW: DRY C-O: 279 C-W: 0 C-G: 0 COMP: 10/16/1981

WILDCAT - SILURIAN

TEXACO INC.

ROSE BOE "A" 1 SESE 25-155-97 F#: 11796 SOW: DRY C-O: 250 C-W: 1090 C-G: 1791 COMP: 7/22/1986

WILDCAT - SPEARFISH

DORCHESTER EXPLORATION, INC.

MCDONALD 21-29 NENW 29-163-77 F#: 10452 SOW: DRY C-O: 456 C-W: 0 C-G: 0 COMP: 7/11/1986

KENNEDY & MITCHELL, INC.

LINDSTROM DANA LAKE 55-751-1 NWNW 19-163-76 F#: 11128 SOW: PNA C-O: 316 C-W: 7639 C-G: 0 COMP: 11/8/1984

WILDCAT - TYLER

TRANSTEXAS GAS CORPORATION

WEIGUM 1-25 NESE 25-138-99 F#: 14485 SOW: PNA C-O: 42 C-W: 325 C-G: 0 COMP: 2/9/1997

WESTPORT OIL & GAS COMPANY, L.P.

JULIE 1-14 SWNE 14-139-96 F#: 13813 SOW: TAO C-O: 284 C-W: 0 C-G: 28 COMP: 9/10/1995

WILDCAT - WINNIPEGOSIS

SHELL OIL CO.

GOLDEN 34X-34 SWSE 34-161-87 F#: 7976 SOW: PNA C-O: 1763 C-W: 11204 C-G: 0 COMP: 12/22/1980

SUN EXPLORATION & PRODUCTION CO.

T. L. MONTGOMERY 1 SWSE 34-162-96 F#: 10759 SOW: DRY C-O: 187 C-W: 0 C-G: 0 COMP: 10/5/1984

WILDROSE - MADISON

ARMSTRONG OPERATING, INC.

DIVIDE

ROSTEN 29-1 NWSW 29-160-97 F#: 15022 SOW: AL C-O: 13988 C-W: 7564 C-G: 11083 COMP: 11/15/2000
 R&LU: 5504 504 31 427 28 490 31 454 28 469 31 436 30 457 31 423 31 421 30 427 31 412 27 424 31 5344
 Spacing: SW 371 353 375 331 371 362 337 361 322 349 326 384 4242
 469 397 456 422 436 405 425 393 392 397 383 394 4969

HUNT PETROLEUM CORP.

LEONARD ROSTEN 1 NWNW 30-160-97 F#: 3141 SOW: PNA C-O: 41099 C-W: 86757 C-G: 7102 COMP: 5/25/1962

PETRO-HUNT, L.L.C.

LEONARD ROSTEN 1 NWSE 19-160-97 F#: 7942 SOW: PNA C-O: 92407 C-W: 100362 C-G: 33287 COMP: 5/22/1981

Pool Totals: Oil 504 427 490 454 469 436 457 423 421 427 412 424 5344
 Wells: 3 Wtr 371 353 375 331 371 362 337 361 322 349 326 384 4242
 Gas 469 397 456 422 436 405 425 393 392 397 383 394 4969

WILDROSE - SOURIS RIVER

ARMSTRONG OPERATING, INC.

DIVIDE

BURTMAN 19-1 NWNW 19-160-97 F#: 14925 SOW: SI C-O: 41578 C-W: 61010 C-G: 27281 COMP: 12/22/1999
 R&LU: 1106 549 30 479 26 34 3 8 2 0 0 0 0 42 6 0 0 0 0 0 0 0 0 0 0 1112
 Spacing: W2 2115 1822 183 35 0 0 308 0 0 0 0 0 4463
 336 293 21 5 0 0 26 0 0 0 0 0 681

Operator-Lease Jan Feb Mar Apr May Jun Jul Aug Sep Oct Nov Dec 2002 Total

WILEY - MADISON

BOTTINEAU

B & B OIL FIELD SERVICES, INC.

BRIAN & LINDA ADAMS	R-1			NESW 27-161-82	F#: 6365	SOW: AL	C-O: 52200	C-W: 768640	C-G: 0	COMP: 2/28/1978			
R&LU: 1207	0 0	10 9	0 0	0 0	65 31	64 30	65 31	50 31	150 30	30 31	110 31	40 10	584
Spacing: NESW	0	800	0	0	1000	1100	1200	2280	2200	2400	2100	900	13980
	0	0	0	0	0	0	0	0	0	0	0	0	0
ADAMS 2				SESW 27-161-82	F#: 8917	SOW: AL	C-O: 51605	C-W: 1020434	C-G: 0	COMP: 8/20/1981			
R&LU: 0	0 0	0 0	0 0	0 0	0 0	10 6	35 30	35 20	40 20	30 31	100 31	130 31	380
Spacing: SESW	0	0	0	0	0	600	3600	3500	3600	5000	4800	4900	26000
	0	0	0	0	0	0	0	0	0	0	0	0	0
ADAMS 3				NWSW 27-161-82	F#: 9658	SOW: AL	C-O: 50213	C-W: 780182	C-G: 0	COMP: 7/14/1982			
R&LU: 0	15 14	8 5	0 0	0 0	0 0	6 5	25 28	40 25	11 5	20 31	108 31	0 0	233
Spacing: NWSW	2200	700	0	0	0	400	4300	2470	750	2600	2400	0	15820
	0	0	0	0	0	0	0	0	0	0	0	0	0
ADAMS 4				SWSW 27-161-82	F#: 10391	SOW: SI	C-O: 39429	C-W: 659638	C-G: 0	COMP: 11/3/1983			
R&LU: 0	0 0	0 0	0 0	0 0	0 0	0 0	0 0	0 0	0 0	0 0	0 0	0 0	0
Spacing: SWSW	0	0	0	0	0	0	0	0	0	0	0	0	0
	0	0	0	0	0	0	0	0	0	0	0	0	0

BALLANTYNE OIL

PAUL ASHEIM 1				SESW 28-161-82	F#: 11019	SOW: PNA	C-O: 395	C-W: 20051	C-G: 0	COMP: 8/15/1984
RICE 1				SWSE 28-161-82	F#: 11062	SOW: PNA	C-O: 549	C-W: 21649	C-G: 0	COMP: 8/7/1984

RAM OIL COMPANY, INC.

ADAMS SWD 1				NESW 27-161-82	F#: 3916	SOW: PNA	C-O: 29371	C-W: 90646	C-G: 0	COMP: 8/7/1965
-------------	--	--	--	----------------	----------	----------	------------	------------	--------	----------------

WILEY - MADISON UNIT

ANDERSEN OIL CO.

HALSTEAD 1				NESW 25-161-82	F#: 6364	SOW: PNA	C-O: 31070	C-W: 438721	C-G: 0	COMP: 1/23/1978
HALSTEAD R-2				NWSW 25-161-82	F#: 8773	SOW: PNA	C-O: 14257	C-W: 300551	C-G: 0	COMP: 7/12/1981
HALSTEAD 4				SESW 25-161-82	F#: 11236	SOW: PNA	C-O: 550	C-W: 41738	C-G: 0	COMP: 11/1/1984

CARDINAL PETROLEUM CO.

NELSON-DURNIN 2				NENW 30-161-81	F#: 2229	SOW: PNA	C-O: 99214	C-W: 29748	C-G: 0	COMP: 4/30/1959
NELSON-DURNIN 3				SWNW 30-161-81	F#: 2271	SOW: PNA	C-O: 114834	C-W: 123979	C-G: 0	COMP: 5/14/1959
NELSON DURNIN 6				SWSW 30-161-81	F#: 2354	SOW: PNA	C-O: 49449	C-W: 187928	C-G: 0	COMP: 6/23/1959
BROWN-HAAKENSON 1				NENW 32-161-81	F#: 2374	SOW: PNA	C-O: 37296	C-W: 74361	C-G: 0	COMP: 7/16/1959
BROWN-FOSSUM 1				NENE 31-161-81	F#: 2401	SOW: PNA	C-O: 4043	C-W: 9632	C-G: 0	COMP: 8/11/1959
VERNON HAUGEN 2				SWNW 25-161-82	F#: 2418	SOW: PNA	C-O: 8334	C-W: 30925	C-G: 0	COMP: 9/9/1959
UCLI-STRATTON 1				SWNW 24-161-82	F#: 2718	SOW: PNA	C-O: 223042	C-W: 55297	C-G: 0	COMP: 8/26/1960
UCLI-STRATTON 2				NENW 24-161-82	F#: 2733	SOW: PNA	C-O: 181072	C-W: 31304	C-G: 0	COMP: 11/19/1960
GEORGE STRATTON 5				NENE 23-161-82	F#: 2734	SOW: PNA	C-O: 132302	C-W: 90361	C-G: 0	COMP: 9/6/1960
STRATTON 6				SWNE 23-161-82	F#: 2739	SOW: PNA	C-O: 110699	C-W: 91747	C-G: 0	COMP: 9/25/1960

CHEVRON USA, INC.

W. H. WITHERSTINE 2				SWNE 25-161-82	F#: 2384	SOW: PNA	C-O: 94772	C-W: 176861	C-G: 0	COMP: 7/21/1959
SARA NEWHOUSE 1				NESW 14-161-82	F#: 3347	SOW: PNA	C-O: 338	C-W: 3837	C-G: 0	COMP: 3/16/1963

CONOCO INC.

HAAKENSON-STATE "A" 1				SWSE 29-161-81	F#: 2536	SOW: PNA	C-O: 123351	C-W: 275753	C-G: 655	COMP: 2/21/1960
FOSSUM "C" 1				NENE 31-161-81	F#: 6719	SOW: PNA	C-O: 28978	C-W: 522544	C-G: 299	COMP: 3/15/1979
RICE "A" 8				SENE 22-161-82	F#: 7259	SOW: PNA	C-O: 17145	C-W: 623845	C-G: 272	COMP: 5/2/1980
NELSON "D" 3				NENW 31-161-81	F#: 7261	SOW: PNA	C-O: 27759	C-W: 506736	C-G: 328	COMP: 2/29/1980
DURNIN "A" 3-R				W2NW 30-161-81	F#: 8510	SOW: PNA	C-O: 196664	C-W: 552371	C-G: 1837	COMP: 1/31/1970

GOFOR OIL, INC.

OLAF TUFTE "B" 1				NENE 27-161-82	F#: 3286	SOW: PNA	C-O: 13551	C-W: 21136	C-G: 0	COMP: 12/29/1962
NEWHOUSE 1				NESE 22-161-82	F#: 3287	SOW: PNA	C-O: 5566	C-W: 775	C-G: 0	COMP: 1/2/1963

Operator-Lease	Jan	Feb	Mar	Apr	May	Jun	Jul	Aug	Sep	Oct	Nov	Dec	2002 Total															
KERR-MCGEE CORP.																												
A. O. ERICKSON 3			SWSE 14-161-82	F#: 2791	SOW: PNA	C-O: 110527	C-W: 450006	C-G: 27298	COMP: 12/19/1960																			
MAXBASS NATURAL GAS CO.																												
BROWN-HAAKENSON 1-R			N2NW 32-161-81	F#: 8514	SOW: PNA	C-O: 42235	C-W: 290589	C-G: 0	COMP: 12/14/1970																			
PHILLIPS PETROLEUM CO.																												
NELSON-DURNIN UNIT 4			NESW 30-161-81	F#: 2300	SOW: PNA	C-O: 64350	C-W: 218420	C-G: 0	COMP: 5/20/1959																			
STRATTON SWD 2			SWSW 24-161-82	F#: 2432	SOW: PNA	C-O: 40555	C-W: 86278	C-G: 0	COMP: 2/10/1960																			
GUSTTY FOSSUM 2			NENE 30-161-81	F#: 2482	SOW: PNA	C-O: 217857	C-W: 132631	C-G: 0	COMP: 10/22/1959																			
GEORGE STRATTON 1			NESE 24-161-82	F#: 2492	SOW: PNA	C-O: 232482	C-W: 56917	C-G: 0	COMP: 11/9/1959																			
WESTPORT OIL & GAS CO., LP																												
BROWN "P" 2			SWSE 30-161-81	F#: 2355	SOW: PNA	C-O: 81511	C-W: 386194	C-G: 751	COMP: 6/21/1959																			
KIRBY "B" 2			SWNW 23-161-82	F#: 3042	SOW: PNA	C-O: 97520	C-W: 762066	C-G: 301	COMP: 11/28/1961																			
WESTPORT OIL & GAS COMPANY, L.P.																												
STRATTON "C" 4			SWSE 24-161-82	F#: 1790	SOW: SI	C-O: 124960	C-W: 839541	C-G: 3128	COMP: 4/14/1958																			
R&LU: 0	0	0	0	0									0															
Spacing: U	0	0											0															
	0	0											0															
HAUGEN "B" 1			NENW 25-161-82	F#: 2042	SOW: SI	C-O: 154758	C-W: 1186800	C-G: 195	COMP: 11/6/1958																			
R&LU: 0	0	0	0	0	0	0	0	0	0	0	0	0	0															
Spacing: U	0	0	0	0	0	0	0	0	0	0	0	0	0															
	0	0	0	0	0	0	0	0	0	0	0	0	0															
DURNIN "A" D01			NESE 25-161-82	F#: 2167	SOW: PNA	C-O: 35997	C-W: 152046	C-G: 0	COMP: 3/15/1959																			
FOSSUM "A" 1			SWNE 30-161-81	F#: 2262	SOW: AL	C-O: 337166	C-W: 718379	C-G: 1480	COMP: 4/14/1959																			
R&LU: 1443	153	31	167	28	150	31	211	30	197	31	6	1	191	31	187	31	150	30	0	0	0	0	0	0	0	0	1412	
Spacing: U	2321	2030	2334	2358	2151	76	2518	2524	2493	0	0	0	0	0	0	0	0	0	0	0	0	0	0	0	0	0	0	18805
	0	0	0	0	0	0	0	0	0	0	0	0	0	0	0	0	0	0	0	0	0	0	0	0	0	0	0	0
BRENDEL "A" 1			SWSE 19-161-81	F#: 2268	SOW: SI	C-O: 244819	C-W: 595038	C-G: 4155	COMP: 5/1/1959																			
R&LU: 427	122	31	107	28	98	23	81	23	0	0	0	0	0	0	0	0	0	0	0	0	0	0	0	0	0	0	0	408
Spacing: U	2582	2259	1927	2011	0	0	0	0	0	0	0	0	0	0	0	0	0	0	0	0	0	0	0	0	0	0	0	8779
	31	28	23	23	0	0	0	0	0	0	0	0	0	0	0	0	0	0	0	0	0	0	0	0	0	0	0	105
STRATTON SWD SYS D01			NESE 30-161-81	F#: 2318	SOW: PNA	C-O: 135550	C-W: 178074	C-G: 0	COMP: 6/1/1959																			
WITHERSTINE, W.H. 1			NENE 25-161-82	F#: 2343	SOW: WI	C-O: 228918	C-W: 544611	C-G: 4474	COMP: 6/18/1959																			
R&LU: 4	0	0																										0
Spacing: U	0																											0
	0																											0
WILEY, T.A. 1			SWSW 19-161-81	F#: 2370	SOW: AL	C-O: 410628	C-W: 568961	C-G: 4833	COMP: 7/4/1959																			
R&LU: 4019	383	31	288	28	309	31	311	30	324	31	318	30	327	31	329	31	347	30	361	31	350	30	399	31	4046			
Spacing: U	1654	1447	1663	1680	1533	1635	1794	2366	2337	2432	2298	2650	23489															
	4	4	4	4	4	4	4	4	4	4	4	4	4															
FOSSUM-FED. LAND BANK 1			SWSW 29-161-81	F#: 2446	SOW: WI	C-O: 167964	C-W: 738611	C-G: 2513	COMP: 9/18/1959																			
R&LU: 1186	135	31	118	28	136	31	100	30	132	31	138	30	159	31	84	31	171	30	0	0							1173	
Spacing: U	1451	1269	1459	1474	1345	1434	1574	1577	1558	0			13141															
	2	2	2	2	2	2	2	2	0	0			16															
FOSSUM-FED. LAND BANK 2			NESW 29-161-81	F#: 2464	SOW: AL	C-O: 174793	C-W: 172641	C-G: 2775	COMP: 10/27/1959																			
R&LU: 2677	215	31	190	28	219	31	159	30	211	31	221	30	255	31	134	31	275	30	270	31	218	30	312	31	2679			
Spacing: U	1741	1523	1751	1768	1613	1721	1888	1893	1870	1946	1838	2120	21672															
	5	4	5	5	5	5	5	5	5	5	5	5	5															
STRATTON SWD D03			NENE 26-161-82	F#: 2493	SOW: PNA	C-O: 71806	C-W: 73978	C-G: 0	COMP: 2/6/1960																			
HOFLAND, HILMAN 1			SWNE 24-161-82	F#: 2524	SOW: AL	C-O: 472888	C-W: 489231	C-G: 7879	COMP: 12/20/1959																			
R&LU: 9642	764	31	828	28	885	31	847	30	758	31	751	30	787	31	819	31	746	29	815	31	795	30	800	31	9595			
Spacing: U	841	964	1109	1120	1022	1090	1196	1199	1145	1232	1164	1343	13425															
	5	4	5	5	5	5	5	5	5	5	5	5	5															

Operator-Lease	Jan	Feb	Mar	Apr	May	Jun	Jul	Aug	Sep	Oct	Nov	Dec	2002 Total
STRATTON "C" 3			NESW 24-161-82	F#: 2566	SOW: AL	C-O: 190434	C-W: 835360	C-G: 4360	COMP: 2/10/1960				
R&LU: 2314	194 31	172 28	226 31	146 30	206 31	211 30	213 31	233 31	214 30	212 31	211 30	72 10	2310
Spacing: U	3540	3097	3560	3596	3281	3499	3840	3849	3802	3956	3738	1391	41149
	31	28	31	30	31	30	31	31	30	31	30	31	365
FOSSUM "B" 3			SWNW 29-161-81	F#: 2578	SOW: AL	C-O: 195196	C-W: 322189	C-G: 4505	COMP: 2/22/1960				
R&LU: 2230	217 31	184 28	195 31	200 30	204 31	202 30	170 31	172 31	167 30	190 31	154 30	156 29	2211
Spacing: U	1973	1726	1984	2004	1829	2237	2455	2334	2306	2400	2267	2457	25972
	31	28	31	30	31	30	31	31	30	31	30	29	363
WILMS "A" 1			NESE 23-161-82	F#: 2669	SOW: AL	C-O: 265503	C-W: 291467	C-G: 3535	COMP: 6/26/1960				
R&LU: 25596	3242 31	3003 28	2538 31	2289 30	2021 31	1599 28	1908 31	1985 31	1870 30	1703 29	1735 29	1702 31	25595
Spacing: U	6383	3528	4435	4421	4571	4795	5665	5710	5454	5460	5716	6713	62851
	0	0	0	0	0	0	0	0	0	0	0	0	0
WILEY, T.A. 2			NESW 19-161-81	F#: 2692	SOW: AL	C-O: 232140	C-W: 2147897	C-G: 5130	COMP: 7/21/1960				
R&LU: 3881	417 31	314 28	337 31	339 30	354 31	347 30	356 31	263 31	277 30	290 31	281 30	320 31	3895
Spacing: U	6528	5711	6565	6632	6051	6452	7082	3786	3740	3891	3677	4240	64355
	4	4	4	4	4	4	4	4	4	4	4	4	48
AO ERICKSON 1-13			SWSW 13-161-82	F#: 2775	SOW: PNA	C-O: 493300	C-W: 285576	C-G: 48519	COMP: 11/5/1960				
R&LU: 0	0 0	0 0	0 0	0 0									0
Spacing: U	0	0	0	0									0
	0	0	0	0									0
KIRBY "B" 1-23			NENW 23-161-82	F#: 2778	SOW: AL	C-O: 210013	C-W: 1120422	C-G: 4441	COMP: 11/23/1960				
R&LU: 63810	58 15	2223 6	10641 31	8574 30	7539 30	6305 29	5893 31	5230 30	4620 29	4489 31	4216 30	4158 31	63946
Spacing: U	1376	816	4231	4952	3836	4851	7490	7563	6607	9080	7813	8657	67272
	15	0	31	30	30	29	31	30	29	31	30	31	317
AO ERICKSON 2-14			NESE 14-161-82	F#: 2782	SOW: AL	C-O: 124772	C-W: 821138	C-G: 13757	COMP: 11/20/1960				
R&LU: 2170	125 17	198 28	138 31	139 30	151 31	103 21	211 31	220 31	240 30	222 31	212 30	217 31	2176
Spacing: U	1368	2121	2414	2453	2702	1672	2286	2328	2458	2488	2532	2574	27396
	0	0	0	0	0	0	0	0	0	0	0	0	0
BULL "B" 1			NESW 23-161-82	F#: 2801	SOW: AL	C-O: 177522	C-W: 710766	C-G: 1149	COMP: 1/9/1961				
R&LU: 1740	165 31	159 28	156 31	147 30	144 31	129 30	147 31	142 31	138 30	140 31	138 30	137 31	1742
Spacing: U	2669	2335	2684	2711	2474	2638	2895	2902	2867	2983	2819	3251	33228
	0	0	0	0	0	0	0	0	0	0	0	0	0
ERICKSON ET AL 1-13			SWSE 13-161-82	F#: 3095	SOW: PNA	C-O: 84445	C-W: 29064	C-G: 0	COMP: 10/10/1962				
R&LU: 0	0 0	0 0	0 0	0 0									0
Spacing: U	0	0	0	0									0
	0	0	0	0									0
BULL "B" 2			SWSW 23-161-82	F#: 3130	SOW: AL	C-O: 140762	C-W: 1435547	C-G: 651	COMP: 6/6/1962				
R&LU: 2434	232 31	221 28	219 31	206 30	202 31	181 30	205 31	198 31	193 30	197 31	192 30	192 31	2438
Spacing: U	4062	3553	4085	4126	3765	4015	4406	4417	4363	4540	4290	4947	50569
	0	0	0	0	0	0	0	0	0	0	0	0	0
HOFLAND, HILMAN 2			NENE 24-161-82	F#: 3249	SOW: AL	C-O: 181155	C-W: 254990	C-G: 3603	COMP: 11/18/1962				
R&LU: 3481	277 30	250 23	325 31	310 30	278 31	267 29	289 31	300 31	283 30	299 31	292 30	293 31	3463
Spacing: U	5117	1501	2101	2122	1936	2007	2266	2271	2244	2335	2206	2544	28650
	1	1	1	1	1	1	1	1	1	1	1	1	12
STRATTON "C" 5R			SENE 23-161-82	F#: 4912	SOW: WI	C-O: 147210	C-W: 366207	C-G: 4011	COMP: 7/19/1970				
R&LU: 1	0 0												0
Spacing: U	0												0
	0												0
WILMS "A" 2R			NWSE 23-161-82	F#: 5294	SOW: WI	C-O: 179434	C-W: 153438	C-G: 3595	COMP: 6/11/1973				
KIRBY "B" 1R			SENE 23-161-82	F#: 5316	SOW: WI	C-O: 92476	C-W: 1092174	C-G: 1430	COMP: 8/18/1973				
R&LU: 2005	137 31	204 28	282 31	257 30	276 31	255 30	265 31	270 31	0 0	0 0			1946
Spacing: U	4932	4315	4960	5010	4571	4875	5350	5363	0	0			39376
	0	0	0	0	0	0	0	0	0	0			0

Operator-Lease	Jan	Feb	Mar	Apr	May	Jun	Jul	Aug	Sep	Oct	Nov	Dec	2002 Total
BULL "B" 1R			E2SW 23-161-82	F#: 5318	SOW: AL	C-O: 75520	C-W: 396371	C-G: 1108	COMP: 8/18/1973				
R&LU: 509	133 31	126 28	126 31	118 30	4 1	0 0	0 0	0 0	0 0	0 0	0 0	0 0	507
Spacing: U	3191	2792	3210	3242	95	0	0	0	0	0	0	0	12530
	0	0	0	0	0	0	0	0	0	0	0	0	0
HAUGEN "D" 1R			NENE 26-161-82	F#: 5376	SOW: AL	C-O: 92922	C-W: 488868	C-G: 1391	COMP: 12/25/1973				
R&LU: 2304	212 31	208 28	211 31	198 28	209 31	198 30	218 31	172 31	180 30	161 31	157 30	175 31	2299
Spacing: U	2611	2284	2480	2338	2286	2638	2895	2839	2805	2918	2758	3180	32032
	0	0	0	0	0	0	0	0	0	0	0	0	0
AO ERICKSON 4-13			SESW 13-161-82	F#: 5669	SOW: AL	C-O: 248438	C-W: 429786	C-G: 0	COMP: 10/27/1975				
R&LU: 38022	2509 31	2213 28	2484 31	2515 30	2197 31	2065 30	1497 22	4849 21	6235 28	4121 31	3645 30	3715 31	38045
Spacing: U	4961	4217	4747	4823	5466	4777	3833	8511	10715	11197	10696	9976	83919
	0	0	0	0	0	0	0	0	0	0	0	0	0
BROWN "P" 2R			SESE 30-161-81	F#: 5798	SOW: AL	C-O: 114614	C-W: 1106274	C-G: 3403	COMP: 3/21/1976				
R&LU: 3388	267 31	248 28	271 31	363 30	291 31	272 30	282 31	293 31	254 30	277 31	273 30	289 31	3380
Spacing: U	4352	3807	4377	6042	5244	5592	6137	6152	6077	6323	5975	6890	66968
	0	0	0	0	0	0	0	0	0	0	0	0	0
DURNIN "A" 5R			NWSE 25-161-82	F#: 5799	SOW: WI	C-O: 110679	C-W: 582599	C-G: 5652	COMP: 3/25/1976				
DURNIN "A" 1R			NESE 25-161-82	F#: 6037	SOW: AL	C-O: 93436	C-W: 1310730	C-G: 2599	COMP: 2/24/1977				
R&LU: 4088	330 31	447 28	421 31	431 30	450 31	374 30	417 31	294 31	278 30	315 31	314 30	0 0	4071
Spacing: U	13462	11776	13538	13675	12477	13305	14603	10253	10128	10539	9958	0	133714
	0	0	0	0	0	0	0	0	0	0	0	0	0
BROWN HAAKENSON 2-32			NWNW 32-161-81	F#: 6155	SOW: SI	C-O: 42290	C-W: 526218	C-G: 0	COMP: 6/7/1977				
R&LU: 0	0 0	0 0	0 0	0 0	0 0	0 0	0 0	0 0	0 0	0 0	0 0	0 0	0
Spacing: U	0	0	0	0	0	0	0	0	0	0	0	0	0
	0	0	0	0	0	0	0	0	0	0	0	0	0
DURNIN "A" 14			SESW 30-161-81	F#: 6238	SOW: WI	C-O: 128524	C-W: 407193	C-G: 8642	COMP: 10/24/1977				
WILMS "A" 16			SESE 23-161-82	F#: 6239	SOW: AL	C-O: 109131	C-W: 344239	C-G: 3867	COMP: 10/26/1977				
R&LU: 3830	364 31	348 28	345 31	323 30	318 31	285 30	323 31	312 31	303 30	308 31	304 30	302 31	3835
Spacing: U	2582	2259	2597	2623	2393	2552	2801	2808	2774	2886	2727	3145	32147
	0	0	0	0	0	0	0	0	0	0	0	0	0
BULL "B" 12			NWSW 23-161-82	F#: 6240	SOW: WI	C-O: 133905	C-W: 967300	C-G: 2441	COMP: 9/26/1977				
R&LU: 2087	232 31	222 28	198 28	206 30	202 31	181 30	206 31	199 31	193 30	197 31	45 7	0 1	2081
Spacing: U	4207	3680	3821	4273	3899	4158	4563	4574	4518	4702	1037	0	43432
	0	0	0	0	0	0	0	0	0	0	0	0	0
STRATTON "C" 2			NWNE 23-161-82	F#: 6261	SOW: WI	C-O: 131752	C-W: 648951	C-G: 4990	COMP: 10/2/1977				
UCLI STRATTON 4			NWNW 24-161-82	F#: 6262	SOW: AL	C-O: 181031	C-W: 537768	C-G: 8323	COMP: 10/15/1977				
R&LU: 2251	301 31	234 28	256 31	313 30	329 31	293 29	308 31	198 21	0 0	0 0	0 0	0 0	2232
Spacing: U	493	431	496	501	457	482	535	363	0	0	0	0	3758
	31	28	31	30	31	29	31	21	0	0	0	0	232
HOFLAND, HILMAN 3			NWNE 24-161-82	F#: 6332	SOW: WI	C-O: 142516	C-W: 57554	C-G: 5658	COMP: 4/20/1978				
WITHERSTINE, W.H. 2R			NWNE 25-161-82	F#: 6333	SOW: AL	C-O: 161825	C-W: 773917	C-G: 4339	COMP: 4/26/1978				
R&LU: 39728	5045 31	4048 28	3629 30	3055 30	3407 31	3371 30	3360 31	3080 31	2521 27	2882 31	2719 29	2540 30	39657
Spacing: U	10155	7995	8203	8458	7126	7742	7868	8518	9029	11025	10847	8692	105658
	5	4	5	5	5	5	5	5	4	5	5	5	58
AO ERICKSON 8-14			NWSE 14-161-82	F#: 6389	SOW: WI	C-O: 70487	C-W: 722626	C-G: 0	COMP: 4/4/1978				
AO ERICKSON 7-13			NESW 13-161-82	F#: 6390	SOW: PNA	C-O: 29873	C-W: 189024	C-G: 0	COMP: 5/10/1978				
AO ERICKSON 6-13			NWSW 13-161-82	F#: 6391	SOW: WI	C-O: 91753	C-W: 241702	C-G: 0	COMP: 3/29/1978				
AO ERICKSON 5-14			SESE 14-161-82	F#: 6392	SOW: WI	C-O: 87035	C-W: 236631	C-G: 0	COMP: 3/8/1978				
R&LU: 0	0 0	0 0	0 0	0 0	0 0	0 0	0 0	0 0	0 0	0 0	0 0	0 0	0
Spacing: U	0	0	0	0	0	0	0	0	0	0	0	0	0
	0	0	0	0	0	0	0	0	0	0	0	0	0

Operator-Lease	Jan	Feb	Mar	Apr	May	Jun	Jul	Aug	Sep	Oct	Nov	Dec	2002 Total
AO ERICKSON 3R			SWSE	14-161-82	F#: 6517	SOW: AL	C-O: 155593	C-W: 925423	C-G: 0	COMP: 4/24/1978			
R&LU: 33405	3665 31	2834 26	2981 31	2653 30	2535 30	2225 29	2164 29	201 2	2576 30	4061 31	3796 30	3715 31	33406
Spacing: U	10420	6856	8679	9096	7934	7264	7057	646	7926	13934	14240	13355	107407
	0	0	0	0	0	0	0	0	0	0	0	0	0
NEWHOUSE "A" 14			SESW	14-161-82	F#: 6692	SOW: AL	C-O: 69744	C-W: 472238	C-G: 4479	COMP: 2/13/1979			
R&LU: 2800	121 31	172 26	250 31	229 30	245 31	226 30	236 31	240 31	277 30	257 31	250 30	256 31	2759
Spacing: U	4758	3939	4785	4834	4410	4703	5161	5174	5111	5318	5025	5795	59013
	31	0	31	30	31	30	31	31	30	31	30	31	337
HAUGEN "B" 6			SESW	25-161-82	F#: 6693	SOW: WI	C-O: 48099	C-W: 332855	C-G: 380	COMP: 11/15/1978			
FOSSUM "A" 8			SENE	30-161-81	F#: 6694	SOW: SI	C-O: 91714	C-W: 419938	C-G: 5332	COMP: 5/25/1979			
R&LU: 406	87 31	95 28	85 31	121 30	0 0	0 0	0 0	0 0	0 0	0 0	0 0	0 0	388
Spacing: U	4062	3553	4085	4126	0	0	0	0	0	0	0	0	15826
	31	28	31	30	0	0	0	0	0	0	0	0	120
BROWN "P" 10			NWSE	30-161-81	F#: 6717	SOW: AL	C-O: 247653	C-W: 1801384	C-G: 22714	COMP: 11/27/1978			
R&LU: 20068	2138 31	1989 28	2166 31	1969 30	1891 31	1626 30	1302 26	1521 31	1349 29	1387 31	1315 30	1284 30	19937
Spacing: U	10154	10659	12255	13970	15865	15485	14148	15773	16719	18484	16239	18719	178470
	127	115	127	123	127	123	107	127	119	127	123	126	1471
NEWHOUSE "A" 9			NESE	22-161-82	F#: 6720	SOW: SI	C-O: 28270	C-W: 903345	C-G: 280	COMP: 4/4/1979			
R&LU: 0	0 0	0 0	0 0	0 0	0 0	0 0	0 0	0 0	0 0	0 0	0 0	0 0	0
Spacing: U	0	0	0	0	0	0	0	0	0	0	0	0	0
	0	0	0	0	0	0	0	0	0	0	0	0	0
WITHERSTINE, W.H. 3			SENE	25-161-82	F#: 6727	SOW: AL	C-O: 159644	C-W: 757759	C-G: 3159	COMP: 12/30/1978			
R&LU: 36495	2662 31	2542 27	3318 31	3062 28	3469 31	3145 28	3485 31	3226 31	2802 29	3169 31	2903 30	2712 31	36495
Spacing: U	13056	15460	21298	19923	19092	20159	20457	20190	19822	21921	20161	25970	237509
	4	4	4	4	4	4	4	4	4	4	4	4	48
HOFLAND, HILMAN 4			SENE	24-161-82	F#: 6728	SOW: WI	C-O: 68276	C-W: 166406	C-G: 7100	COMP: 11/7/1978			
WILEY, T.A. 4-19			SESW	19-161-81	F#: 6729	SOW: WI	C-O: 115699	C-W: 222523	C-G: 4140	COMP: 1/16/1979			
FOSSUM-FED. LAND BANK 4			SESW	29-161-81	F#: 6730	SOW: AL	C-O: 104021	C-W: 905843	C-G: 3260	COMP: 11/20/1978			
R&LU: 2342	187 31	167 28	190 31	140 30	185 31	193 30	223 31	118 31	240 30	236 31	191 30	273 31	2343
Spacing: U	6325	5533	6361	6425	5862	6251	6861	6877	6794	7069	6680	7703	78741
	5	4	5	5	5	5	5	5	5	5	5	5	59
WILEY, T.A. 3			NWSW	19-161-81	F#: 6731	SOW: AL	C-O: 184570	C-W: 2672128	C-G: 5779	COMP: 1/29/1979			
R&LU: 29689	2365 31	2202 28	2391 31	2258 30	2356 31	2084 30	2003 29	2571 31	2494 30	3071 31	3091 30	3029 30	29915
Spacing: U	9764	8883	10445	9431	8739	10323	11188	11357	11842	12322	10877	8596	123767
	5	4	5	5	5	5	5	5	5	5	5	5	59
STRATTON "C" 16			SESE	24-161-82	F#: 6741	SOW: AL	C-O: 203464	C-W: 987739	C-G: 5697	COMP: 12/20/1978			
R&LU: 21469	2191 31	1903 27	2260 31	1383 30	2021 31	1967 30	1857 31	1893 31	1610 30	1536 31	1407 29	1390 31	21418
Spacing: U	7485	6431	11088	10728	10111	10610	11645	12272	12403	12322	11403	13427	129925
	31	27	31	30	31	30	31	31	30	31	29	31	363
FOSSUM FLB 3-29			NWSW	29-161-81	F#: 6742	SOW: WI	C-O: 64614	C-W: 169032	C-G: 2656	COMP: 12/15/1978			
UCLI-STRATTON 6			SESW	24-161-82	F#: 6743	SOW: AL	C-O: 243127	C-W: 590484	C-G: 8589	COMP: 12/9/1978			
R&LU: 31423	3318 31	2581 28	2820 31	2768 29	3095 31	2629 29	2416 27	2628 30	2625 30	2256 30	1950 27	2175 30	31261
Spacing: U	7253	6344	7294	7478	6992	7231	6990	10559	10907	10784	9434	11824	103090
	37	33	37	35	37	35	32	36	35	36	32	36	421
BRENDEL "A" 10			NWSE	19-161-81	F#: 6792	SOW: AL	C-O: 63363	C-W: 495528	C-G: 1095	COMP: 4/3/1979			
R&LU: 6467	672 31	596 28	625 31	502 30	584 31	535 30	538 31	527 31	503 30	516 31	506 30	487 31	6591
Spacing: U	4497	3934	4377	4421	3899	4244	4658	4669	4675	5124	4902	5830	55230
	0	0	0	0	0	0	0	0	0	0	0	0	0
DURNIN "A" 4			NWNW	30-161-81	F#: 6803	SOW: PNA	C-O: 66278	C-W: 980626	C-G: 2012	COMP: 2/21/1979			
DURNIN "A" 6			SESW	30-161-81	F#: 6804	SOW: AL	C-O: 144975	C-W: 1225952	C-G: 10528	COMP: 3/12/1979			
R&LU: 20225	942 31	1278 28	1564 31	1642 25	1993 1	1736 30	1788 31	1915 31	1888 30	2049 31	1883 30	1517 31	20195
Spacing: U	9139	7995	8491	7000	7476	7685	8340	8518	9038	9663	8886	10070	102301
	60	59	60	59	60	60	60	60	60	60	60	60	718

Operator-Lease	Jan	Feb	Mar	Apr	May	Jun	Jul	Aug	Sep	Oct	Nov	Dec	2002 Total
DURNIN "A" 13			SWSW 30-161-81	F#: 6805	SOW: AL	C-O: 134993	C-W: 1041804	C-G: 7359	COMP: 3/2/1979				
R&LU: 22797	1531 31	2013 28	1953 31	1785 30	2088 31	1736 30	2026 31	2003 31	1804 30	1959 28	2134 30	1719 31	22751
Spacing: U	8124	7106	9337	8518	7933	9176	10701	11357	11375	9929	9131	9010	111697
	31	28	31	30	31	30	31	31	30	29	30	31	363
BRENDEL "A" 16			SESE 19-161-81	F#: 6824	SOW: AL	C-O: 47583	C-W: 92305	C-G: 4238	COMP: 5/2/1979				
R&LU: 1892	152 31	136 28	164 31	132 30	154 31	179 30	180 31	175 31	169 30	171 31	169 30	163 31	1944
Spacing: U	1741	1523	1692	1709	1560	1663	1825	1830	1808	1881	1777	2049	21058
	31	28	31	30	31	30	31	31	30	31	30	31	365
KIRBY "B" 4			NWNW 23-161-82	F#: 6825	SOW: WI	C-O: 35433	C-W: 406231	C-G: 802	COMP: 5/19/1979				
STRATTON "C" 14			SESW 24-161-82	F#: 6836	SOW: PNA	C-O: 59979	C-W: 513716	C-G: 1898	COMP: 4/3/1979				
FOSSUM "B" 2			NWNE 30-161-81	F#: 6837	SOW: AL	C-O: 134755	C-W: 933722	C-G: 4960	COMP: 3/30/1979				
R&LU: 13102	946 29	856 28	978 31	1067 30	1086 31	1006 30	966 31	1203 31	1267 30	1327 31	1075 30	1269 31	13046
Spacing: U	11128	10406	9599	8989	8013	8316	8938	8518	7947	9242	8457	9363	108916
	29	28	31	30	31	30	31	31	30	31	30	31	363
HAUGEN "C" 5			SWNW 25-161-82	F#: 6898	SOW: AL	C-O: 41372	C-W: 700769	C-G: 246	COMP: 4/11/1979				
R&LU: 2657	212 31	208 28	211 31	211 30	209 31	227 30	249 31	230 31	240 30	215 31	209 30	234 31	2655
Spacing: U	4120	9441	4493	4539	4141	4158	4563	4890	4830	5026	4749	5477	60427
	0	0	0	0	0	0	0	0	0	0	0	0	0
MYRTLE GRORUD 1-R			SENW 19-161-81	F#: 7040	SOW: AL	C-O: 37733	C-W: 956428	C-G: 0	COMP: 8/14/1979				
R&LU: 562	166 31	149 28	130 31	80 30	4 1	0 0	0 0	0 0	0 0	0 0	0 0	0 0	529
Spacing: U	4062	3553	4085	4126	121	0	0	0	0	0	0	0	15947
	0	0	0	0	0	0	0	0	0	0	0	0	0
FOSSUM "D" 4			NWNW 29-161-81	F#: 7258	SOW: AL	C-O: 107609	C-W: 360532	C-G: 4749	COMP: 5/14/1980				
R&LU: 23196	2168 31	1990 28	2117 31	1834 30	1867 31	1629 26	1862 29	1992 31	1834 30	1896 31	1881 28	1936 31	23006
Spacing: U	9864	9822	10649	9725	8873	6586	9716	11357	11219	12322	10964	11483	122580
	31	28	31	30	31	26	29	31	30	31	28	31	357
HAUGEN "D" 8			SENE 26-161-82	F#: 7260	SOW: WI	C-O: 44913	C-W: 565194	C-G: 1434	COMP: 3/24/1980				
STRATTON "C" 4R			NWSE 24-161-82	F#: 8505	SOW: WI	C-O: 218045	C-W: 659574	C-G: 4811	COMP: 3/19/1971				
R&LU: 0	0 0												0
Spacing: U	0												0
	0												0
DURNIN "A" 2R			NENW 30-161-81	F#: 8509	SOW: AL	C-O: 179880	C-W: 781814	C-G: 6003	COMP: 10/11/1969				
R&LU: 4649	282 31	384 28	360 31	370 30	386 31	321 30	358 31	443 31	415 30	473 31	471 30	379 31	4642
Spacing: U	7050	6167	7090	7162	6534	6968	7648	7571	7479	7783	7354	8480	87286
	30	29	30	30	30	30	30	30	30	30	30	30	359
DURNIN "A" 4R			NESW 30-161-81	F#: 8511	SOW: WI	C-O: 173733	C-W: 708576	C-G: 7402	COMP: 8/23/1970				
R&LU: 22	0 0												0
Spacing: U	0												0
	0												0
BROWN "P" 1R			N2SE 30-161-81	F#: 8512	SOW: WI	C-O: 154794	C-W: 830923	C-G: 7302	COMP: 6/28/1970				
R&LU: 12	0 0												0
Spacing: U	0												0
	0												0
DURNIN "A" 6R			NWSW 30-161-81	F#: 8513	SOW: WI	C-O: 149985	C-W: 1165202	C-G: 11337	COMP: 2/4/1973				
R&LU: 12	0 0												0
Spacing: U	0												0
	0												0
HAUGEN "C" 2R			NWNW 25-161-82	F#: 8515	SOW: AL	C-O: 149653	C-W: 489114	C-G: 5636	COMP: 2/9/1973				
R&LU: 2636	212 31	208 28	241 31	242 30	239 31	226 30	249 31	230 31	210 30	188 31	183 30	204 31	2632
Spacing: U	2466	2157	1897	1916	1748	1950	2140	2902	3116	3243	3064	3533	30132
	31	28	31	30	31	30	31	31	30	31	30	31	365

Operator-Lease	Jan	Feb	Mar	Apr	May	Jun	Jul	Aug	Sep	Oct	Nov	Dec	2002 Total												
STRATTON "C" 2R			NWSW 24-161-82		F#: 8516	SOW: WI	C-O: 139770	C-W: 1074745	C-G: 4113	COMP: 4/12/1971															
R&LU: 3	0	0											0												
Spacing: U	0												0												
	0												0												
FOSSUM "B" 2R			N2NE 30-161-81		F#: 8517	SOW: WI	C-O: 175241	C-W: 583101	C-G: 4177	COMP: 7/3/1970															
R&LU: 0	0	0											0												
Spacing: U	0												0												
	0												0												
STRATTON "C" 1R			NESE 24-161-82		F#: 8518	SOW: AL	C-O: 138741	C-W: 280006	C-G: 1196	COMP: 6/5/1969															
R&LU: 2153	170	31	151	28	199	31	128	30	182	31	183	30	186	31	204	31	188	30	185	31	186	30	194	31	2156
Spacing: U	2263		1980		2276		2299		2097		2237		2455		2461		2431		2529		2390		2756		28174
	0		0		0		0		0		0		0		0		0		0		0		0		0
UCLI-STRATTON 1R			S2NW 24-161-82		F#: 8520	SOW: WI	C-O: 214385	C-W: 403098	C-G: 5754	COMP: 9/10/1970															
UCLI-STRATTON 2R			NENW 24-161-82		F#: 8521	SOW: WI	C-O: 263228	C-W: 230236	C-G: 5564	COMP: 6/5/1969															
R&LU: 18	9	0											9												
Spacing: U	0												0												
	0												0												
STRATTON "C" 6R			SWNE 23-161-82		F#: 8522	SOW: AL	C-O: 89730	C-W: 428353	C-G: 4735	COMP: 2/25/1973															
R&LU: 2390	194	31	172	28	226	31	146	30	206	31	210	30	213	31	233	31	214	30	144	21	211	30	223	31	2392
Spacing: U	4120		3604		4143		4185		3819		4072		4469		4480		4426		3120		4351		5018		49807
	31		28		31		30		31		30		31		31		30		21		30		31		355
HAAKENSON 3-32			NWNE 32-161-81		F#: 9238	SOW: SI	C-O: 30631	C-W: 229878	C-G: 0	COMP: 1/20/1982															
R&LU: 311	104	31	93	28	31	27	0	0	0	1	0	0	0	0	0	0	0	0	0	0	0	0	0	0	228
Spacing: U	1277		1117		1118		0		38		0		0		0		0		0		0		0		3550
	0		0		0		0		0		0		0		0		0		0		0		0		0
OLAF TUFTE BR			NENE 27-161-82		F#: 9679	SOW: WI	C-O: 25129	C-W: 310137	C-G: 0	COMP: 12/28/1982															
HAAKENSON 2R			NENW 32-161-81		F#: 10804	SOW: WI	C-O: 21608	C-W: 206689	C-G: 0	COMP: 6/30/1984															
MYRTLE GRORUD 2-19			SWNW 19-161-81		F#: 11156	SOW: AL	C-O: 85341	C-W: 1468326	C-G: 0	COMP: 10/25/1984															
R&LU: 502	166	31	149	28	50	12	66	25	5	1	0	0	0	0	0	0	0	0	0	0	0	0	0	0	436
Spacing: U	6905		6040		2688		5845		206		0		0		0		0		0		0		0		21684
	0		0		0		0		0		0		0		0		0		0		0		0		0
FOSSUM FLB 5-29H			NESW 29-161-81		F#: 15106	SOW: AL	C-O: 34106	C-W: 262515	C-G: 0	COMP: 6/12/2001															
R&LU: 19780	1663	31	1383	28	1470	31	1307	28	1449	31	1496	29	1529	31	1683	31	1905	25	1615	24	1969	29	2304	30	19773
Spacing: U	7688		11294		13568		15405		13849		14663		11330		21136		15731		19739		21918		25030		191351
	0		0		0		0		0		0		0		0		0		0		0		0		0
HAUGEN C 1-25H			NWNW 25-161-82		F#: 15107	SOW: AL	C-O: 75683	C-W: 138479	C-G: 0	COMP: 7/3/2001															
R&LU: 40563	4224	31	3778	27	4061	31	3523	28	3531	31	3395	30	3418	31	2926	31	3001	30	2828	31	2610	30	3050	30	40345
Spacing: U	7920		7309		7732		6877		6454		7742		8183		8139		9193		8431		8763		8083		94826
	0		0		0		0		0		0		0		0		0		0		0		0		0
ERICKSON 1RH			SWSW 13-161-82		F#: 15133	SOW: AL	C-O: 70419	C-W: 158480	C-G: 0	COMP: 6/26/2001															
R&LU: 38553	4003	31	3356	28	3644	31	2849	30	3131	31	3188	30	3166	31	3192	31	3365	30	3170	31	2734	30	2724	31	38522
Spacing: U	7573		7736		8815		9509		8502		8857		9717		10039		10691		11353		10126		10427		113345
	0		0		0		0		0		0		0		0		0		0		0		0		0
BULL B 7-23H			NESW 23-161-82		F#: 15200	SOW: AL	C-O: 72297	C-W: 168114	C-G: 0	COMP: 11/20/2001															
R&LU: 60634	7940	31	5375	27	6269	31	6103	30	6122	31	5384	30	4698	31	4764	31	4124	30	3361	31	3451	30	2958	29	60549
Spacing: U	7978		10458		12779		12379		11160		13076		13690		13092		14959		15889		16392		17852		159704
	0		0		0		0		0		0		0		0		0		0		0		0		0
STRATTON C 6-24H			SESW 24-161-82		F#: 15201	SOW: AL	C-O: 35581	C-W: 141091	C-G: 0	COMP: 11/8/2001															
R&LU: 28764	3286	31	2908	28	2967	31	1674	30	2462	31	2150	30	2037	28	2330	31	2255	30	2385	31	2063	30	2200	30	28717
Spacing: U	10590		9264		9920		9196		8390		9176		10234		11357		12372		11933		10571		11360		124363
	0		0		0		0		0		0		0		0		0		0		0		0		0

Operator-Lease	Jan	Feb	Mar	Apr	May	Jun	Jul	Aug	Sep	Oct	Nov	Dec	2002 Total
ERICKSON 9-14H			NESE 14-161-82	F#: 15214	SOW: AL	C-O: 31339	C-W: 187379	C-G: 0	COMP: 11/30/2001				
R&LU: 28498	2819 31	2237 28	2346 31	2375 30	2409 31	2213 30	1833 29	2128 31	2687 29	2537 31	2430 30	2477 31	28491
Spacing: U	12328	14249	13073	11025	12905	11809	14304	16296	17272	16765	16772	16670	173468
	0	0	0	0	0	0	0	0	0	0	0	0	0
HOFLAND 5-24H			NENE 24-161-82	F#: 15217	SOW: AL	C-O: 44646	C-W: 99117	C-G: 0	COMP: 1/31/2002				
R&LU: 44489	308 1	5807 23	5158 31	4421 29	4496 31	3799 28	3782 30	3547 31	3236 29	3613 30	3278 28	3201 31	44646
Spacing: U	328	8375	10213	9295	8336	8268	9704	9716	9959	9508	7006	8409	99117
	0	0	0	0	0	0	0	0	0	0	0	0	0
HAUGEN C 7-25H			SWNW 25-161-82	F#: 15218	SOW: AL	C-O: 49010	C-W: 82150	C-G: 0	COMP: 2/13/2002				
R&LU: 48852		5286 16	7643 31	6280 30	5536 31	4386 30	3886 31	3443 31	3601 30	3231 31	2872 30	2846 30	49010
Spacing: U		2872	7586	7545	6723	6595	8309	8455	8570	8107	8426	8962	82150
		0	0	0	0	0	0	0	0	0	0	0	0
STRATTON C 7-23H			SWNE 23-161-82	F#: 15219	SOW: AL	C-O: 75322	C-W: 178310	C-G: 0	COMP: 1/16/2002				
R&LU: 75145	2137 17	3940 28	3531 31	2186 30	3439 31	3199 28	1091 10	12124 29	12507 30	11465 30	10219 30	9484 31	75322
Spacing: U	6841	13206	15755	16445	13983	14830	5279	21100	17763	17087	16729	19292	178310
	0	0	0	0	0	0	0	0	0	0	0	0	0
FOSSUM A 9-30H			SENE 30-161-81	F#: 15233	SOW: AL	C-O: 22302	C-W: 294401	C-G: 0	COMP: 12/21/2001				
R&LU: 21983	1563 30	1508 26	2348 31	2415 30	2008 29	1904 29	1428 28	1594 30	872 21	2323 31	2150 29	1956 27	22069
Spacing: U	23720	19623	22028	21957	19043	20866	20609	20994	23653	33919	30211	32581	289204
	0	0	0	0	0	0	0	0	0	0	0	0	0
WILMS A 17-23H			SESE 23-161-82	F#: 15234	SOW: AL	C-O: 74177	C-W: 165036	C-G: 0	COMP: 12/10/2001				
R&LU: 68501	7609 31	9007 27	8649 31	6396 30	5978 31	5487 30	5433 31	4537 31	3966 28	4426 31	3589 30	3430 31	68507
Spacing: U	9139	9597	11234	10610	11778	12330	13061	13723	15080	17673	16117	18550	158892
	0	0	0	0	0	0	0	0	0	0	0	0	0
WILMS A 18-23H			NWSE 23-161-82	F#: 15277	SOW: AL	C-O: 47717	C-W: 59222	C-G: 0	COMP: 3/11/2002				
R&LU: 47586			6978 20	7570 30	6209 31	5345 29	4845 31	4197 31	3575 30	3080 31	2900 30	3018 31	47717
Spacing: U			1976	3773	3496	7190	5728	6246	7479	7945	7262	8127	59222
			0	0	0	0	0	0	0	0	0	0	0
HAUGEN B 8-25H			NENW 25-161-82	F#: 15280	SOW: AL	C-O: 36814	C-W: 72275	C-G: 0	COMP: 3/22/2002				
R&LU: 36661			2088 10	4683 30	4488 31	4387 30	4196 31	4304 31	3540 30	3367 31	3001 30	2760 30	36814
Spacing: U			1882	6484	6346	7456	7805	7256	8726	9307	8579	8434	72275
			0	0	0	0	0	0	0	0	0	0	0
DURNIN A 15-30H			NESW 30-161-81	F#: 15284	SOW: AL	C-O: 53714	C-W: 179886	C-G: 0	COMP: 4/25/2002				
R&LU: 53636			1464 5	7655 31	7612 30	7298 31	6778 31	5992 28	6558 31	5804 30	4553 31	53714	
Spacing: U			3478	15328	23227	21716	20568	22880	24645	22674	25370	179886	
			0	0	0	0	0	0	0	0	0	0	
BROWN P 11-30H			SWSE 30-161-81	F#: 15285	SOW: AL	C-O: 16708	C-W: 136519	C-G: 0	COMP: 4/5/2002				
R&LU: 16604			1895 25	2096 31	2032 30	1920 31	1714 30	1649 30	1885 31	1783 30	1734 31	16708	
Spacing: U			11298	12235	13908	14477	13101	18293	18159	16392	18656	136519	
			0	0	0	0	0	0	0	0	0	0	
WITHERSTINE 4-25H			SWNE 25-161-82	F#: 15287	SOW: AL	C-O: 42257	C-W: 122273	C-G: 0	COMP: 5/23/2002				
R&LU: 42143			2332 8	8131 30	7154 31	6013 31	5379 27	5098 26	3968 22	4182 29	42257		
Spacing: U			3795	13191	13690	13092	20774	19949	16784	20998	122273		
			0	0	0	0	0	0	0	0	0	0	
DURNIN A 7-25H			NESE 25-161-82	F#: 15288	SOW: AL	C-O: 32394	C-W: 140648	C-G: 0	COMP: 5/8/2002				
R&LU: 32339			4308 24	4407 30	4706 31	4421 31	3885 30	3834 29	3609 30	3224 30	32394		
Spacing: U			10502	15198	16208	16247	14803	19111	23593	24986	140648		
			0	0	0	0	0	0	0	0	0	0	
Unit Totals: Oil	76441	84173	107257	99767	112853	108670	102708	111211	107899	107321	98492	95039	1211831
Wells: 133 Wtr	338690	333922	385517	406134	390411	431706	448944	476058	497356	533869	502755	537015	5282377
Gas	710	606	720	700	665	642	639	654	610	620	610	629	7805

Operator-Lease	Jan	Feb	Mar	Apr	May	Jun	Jul	Aug	Sep	Oct	Nov	Dec	2002 Total
Pool Totals: Oil	76456	84191	107257	99767	112918	108750	102833	111336	108100	107401	98810	95209	1213028
Wells: 140 Wtr	340890	335422	385517	406134	391411	433806	458044	484308	503906	543869	512055	542815	5338177
Gas	710	606	720	700	665	642	639	654	610	620	610	629	7805

WILLIAMS CREEK - IRDBEAR
WESTPORT OIL & GAS COMPANY, L.P.

GOLDEN VALLEY

GEAREY HORIZONTAL 1 SWNE 22-137-106 F#: 12227 SOW: PNA C-O: 142611 C-W: 342384 C-G: 48483 COMP: 12/10/1987

WILLIAMS CREEK - MADISON
WESTPORT OIL & GAS COMPANY, L.P.

GOLDEN VALLEY

GEAREY HORIZONTAL 1 SWNE 22-137-106 F#: 12227 SOW: PNA C-O: 35860 C-W: 117294 C-G: 12893 COMP: 9/26/1997

WILLIAMS CREEK - RED RIVER
WESTPORT OIL & GAS COMPANY, L.P.

GOLDEN VALLEY

KREMERS 21X-22R LT2 22-137-106 F#: 6272 SOW: PNA C-O: 199782 C-W: 57587 C-G: 97083 COMP: 1/14/1979

GEAREY HORIZONTAL 1 SWNE 22-137-106 F#: 12227 SOW: AL C-O: 78202 C-W: 189901 C-G: 30793 COMP: 12/10/1987
R&LU: 13443 1282 31 1093 27 1229 31 1200 30 1217 31 1116 30 1012 30 960 23 1102 26 1076 31 1004 30 961 31 13252
Spacing: SEC 2557 2226 2549 2471 2536 2456 2489 2187 2532 2384 2371 2635 29393
352 408 456 448 456 418 383 361 413 401 372 354 4822

Pool Totals: Oil 1282 1093 1229 1200 1217 1116 1012 960 1102 1076 1004 961 13252
Wells: 2 Wtr 2557 2226 2549 2471 2536 2456 2489 2187 2532 2384 2371 2635 29393
Gas 352 408 456 448 456 418 383 361 413 401 372 354 4822

WILLISTON - DUPEROW
CITATION OIL & GAS CORP.

WILLIAMS

EARL HEFFLEFINGER 3-1 NWNW 3-154-100 F#: 7079 SOW: PNA C-O: 5398 C-W: 35381 C-G: 3523 COMP: 11/7/1982

WILLISTON - MADISON
BURNETT ENERGY INC.

WILLIAMS

HEFFLEFINGER 34-1 SENW 34-155-100 F#: 7578 SOW: AL C-O: 45766 C-W: 121984 C-G: 21996 COMP: 10/15/1984
R&LU: 1547 145 9 83 15 103 11 171 19 135 17 109 15 145 17 141 21 110 17 130 19 114 15 81 24 1467
Spacing: NW 312 310 310 533 468 369 457 444 397 515 345 441 4901
35 50 50 50 50 50 50 50 50 50 50 50 585

CITATION OIL & GAS CORP.

EARL HEFFLEFINGER 3-1 NWNW 3-154-100 F#: 7079 SOW: PNA C-O: 143026 C-W: 72370 C-G: 76798 COMP: 7/18/1984

STAGHORN ENERGY, LLC

JEFFREY 33-33 NWSE 33-155-100 F#: 14637 SOW: AL C-O: 39811 C-W: 35489 C-G: 38525 COMP: 7/7/1997
R&LU: 2350 230 31 203 28 251 31 196 30 219 31 199 30 233 28 241 31 167 30 196 31 202 30 205 31 2542
Spacing: SE 389 309 364 352 297 341 384 259 267 395 364 346 4067
508 457 501 478 496 484 455 436 438 417 420 123 5213

SHAE 21-33 NENW 33-155-100 F#: 14771 SOW: AL C-O: 41994 C-W: 37214 C-G: 50566 COMP: 12/18/1997
R&LU: 4491 429 31 263 21 462 22 603 30 179 31 381 24 368 31 346 31 306 30 210 14 475 30 403 31 4425
Spacing: W2 493 299 391 478 449 385 406 207 356 185 591 499 4739
664 423 514 639 693 547 707 675 615 309 660 149 6595

Pool Totals: Oil 804 549 816 970 533 689 746 728 583 536 791 689 8434
Wells: 4 Wtr 1194 918 1065 1363 1214 1095 1247 910 1020 1095 1300 1286 13707
Gas 1207 930 1065 1167 1239 1081 1212 1161 1103 776 1130 322 12393

WILLISTON - RED RIVER
BURNETT ENERGY INC.

WILLIAMS

HEFFLEFINGER 34-1 SENW 34-155-100 F#: 7578 SOW: PNA C-O: 43724 C-W: 89997 C-G: 39635 COMP: 8/8/1980

CITATION OIL & GAS CORP.

EARL HEFFLEFINGER 3-1 NWNW 3-154-100 F#: 7079 SOW: PNA C-O: 14844 C-W: 21591 C-G: 10536 COMP: 10/10/1979

HARPER OIL CO.

FRANCIS PRICE ET AL 34-1 NWSW 34-155-100 F#: 7386 SOW: PNA C-O: 5984 C-W: 1488 C-G: 868 COMP: 5/5/1980

Operator-Lease Jan Feb Mar Apr May Jun Jul Aug Sep Oct Nov Dec 2002 Total

WILLMEN - MADISON

DUNN

BROSCHAT ENGINEERING & MANAGEMENT SERVICES, INC.

GRIGGS 33-9				NWSE 9-142-97	F#: 12400	SOW: AL	C-O: 93102	C-W: 142033	C-G: 41896	COMP: 7/18/1988			
R&LU: 3149	292 30	283 19	282 20	206 30	345 29	322 30	310 26	269 31	270 30	255 31	238 30	194 22	3266
Spacing: SE	742	625	623	992	818	784	751	965	846	740	837	485	9208
	175	170	169	124	207	224	186	161	162	153	223	116	2070

NANCE PETROLEUM CORPORATION

JOSODEN 11-15H				NWNW 15-142-97	F#: 14626	SOW: AL	C-O: 117919	C-W: 63971	C-G: 129807	COMP: 5/22/1997			
R&LU: 8364	831 31	766 28	792 31	766 30	796 31	721 29	755 31	741 31	713 30	640 28	165 4	725 28	8411
Spacing: SEC	1173	1093	1287	1197	1323	1168	1401	1374	1318	1211	162	768	13475
	507	448	499	435	526	517	583	586	570	410	61	344	5486

WESTPORT OIL & GAS COMPANY, L.P.

SADOWSKY TRUST 1-11H				SWSW 11-142-97	F#: 15084	SOW: AL	C-O: 23581	C-W: 19613	C-G: 27233	COMP: 4/2/2001			
R&LU: 10232	936 31	320 9	1150 30	778 28	0 0	439 19	1328 31	1386 31	1072 30	1188 30	942 30	838 31	10377
Spacing: W2	523	178	566	398	0	2168	3235	1963	1586	1794	1454	1418	15283
	1393	376	1344	1195	0	470	1439	1458	1336	1444	1377	1379	13211
Pool Totals: Oil	2059	1369	2224	1750	1141	1482	2393	2396	2055	2083	1345	1757	22054
Wells: 3 Wtr	2438	1896	2476	2587	2141	4120	5387	4302	3750	3745	2453	2671	37966
Gas	2075	994	2012	1754	733	1211	2208	2205	2068	2007	1661	1839	20767

WILLOW CREEK - MADISON

WILLIAMS

JETTISON, INC.

KJORSTAD 14 1				NESW 14-153-100	F#: 11449	SOW: PNA	C-O: 7357	C-W: 33366	C-G: 9582	COMP: 9/21/1985			
JOURNEY OPERATING, L.L.C.													
SLETTE-STANGELAND NCT-1 1				NWNW 13-153-100	F#: 8910	SOW: AL	C-O: 81867	C-W: 50810	C-G: 68077	COMP: 7/23/1989			
R&LU: 5751	496 29	427 28	462 28	551 26	463 30	494 30	516 31	492 31	459 30	542 28	473 30	480 31	5855
Spacing: NW	276	235	173	251	190	240	233	248	217	293	223	239	2818
	324	241	154	423	403	436	253	312	344	328	310	183	3711

SLETTE-STANGELAND 1-2				SENE 14-153-100	F#: 9785	SOW: AL	C-O: 211516	C-W: 46352	C-G: 193795	COMP: 11/14/1984			
R&LU: 4856	434 31	315 28	492 31	399 30	413 31	408 30	403 31	394 31	393 30	394 23	406 30	413 31	4864
Spacing: NE	158	203	160	166	161	148	154	150	155	136	193	179	1963
	594	504	546	513	467	556	615	594	584	592	572	504	6641

RONALD M. SANNES

STANGELAND 11 1				SESE 11-153-100	F#: 11453	SOW: PNA	C-O: 41740	C-W: 58943	C-G: 31820	COMP: 5/30/1985			
Pool Totals: Oil	930	742	954	950	876	902	919	886	852	936	879	893	10719
Wells: 4 Wtr	434	438	333	417	351	388	387	398	372	429	416	418	4781
Gas	918	745	700	936	870	992	868	906	928	920	882	687	10352

WILLOW CREEK - RED RIVER

WILLIAMS

JOURNEY OPERATING, L.L.C.

SLETTE-STANGELAND NCT-1 1				NWNW 13-153-100	F#: 8910	SOW: PNA	C-O: 99488	C-W: 33463	C-G: 598202	COMP: 1/28/1982		
SLETTE-STANGELAND 1-2				SENE 14-153-100	F#: 9785	SOW: PNA	C-O: 8499	C-W: 2716	C-G: 61577	COMP: 12/28/1982		

WINDMILL - MADISON

RENVILLE

WARD-WILLISTON COMPANY

GARVEN 1-7				SWNW 7-163-85	F#: 13019	SOW: PNA	C-O: 17005	C-W: 85417	C-G: 2607	COMP: 6/21/1991		
GILBRAITH 1-7				SWNE 7-163-85	F#: 13720	SOW: PNA	C-O: 20	C-W: 461	C-G: 0	COMP: 11/15/1994		

WINNER - RED RIVER

WILLIAMS

DEPCO, INC.

SMITH 33-2				NWSE 2-158-100	F#: 7848	SOW: PNA	C-O: 18919	C-W: 7676	C-G: 0	COMP: 12/23/1980		
------------	--	--	--	----------------	----------	----------	------------	-----------	--------	------------------	--	--

WINTER BUTTE - DUPEROW

MCKENZIE

BILL BARRETT CORPORATION

AMERADA STATE 1-16X				NWNW 16-149-103	F#: 10152	SOW: F	C-O: 207355	C-W: 81537	C-G: 157173	COMP: 8/3/1984			
R&LU: 114	25 1	0 0	8 1	0 0	15 1	0 0	7 1	0 0	41 1	0 0	0 0	0 0	96
Spacing: N2	43	0	0	0	0	0	0	0	0	0	0	0	43
	0	0	0	0	0	0	0	0	0	0	0	0	0

Operator-Lease Jan Feb Mar Apr May Jun Jul Aug Sep Oct Nov Dec 2002 Total

INTOIL, INC.

BRORSON SWD	1			NENW 16-149-103	F#: 8898	SOW: PNA	C-O: 12032	C-W: 19588	C-G: 0	COMP: 5/13/1982		
Pool Totals: Oil	25	0	8	0	15	0	7	0	41	0	0	96
Wells: 2 Wtr	43	0	0	0	0	0	0	0	0	0	0	43
Gas	0	0	0	0	0	0	0	0	0	0	0	0

WINTER BUTTE - MADISON

MCKENZIE

BILL BARRETT CORPORATION

FEDERAL 14-9				SWSW 9-149-103	F#: 14416	SOW: AL	C-O: 1708	C-W: 6594	C-G: 18	COMP: 1/2/1997			
R&LU: 81	20	1	0	0	14	1	0	0	68	1	0	0	117
Spacing: SW	0	0	3	0	3	0	0	0	0	0	0	6	
	0	0	0	0	0	0	0	0	0	0	0	0	

INTOIL, INC.

PASCHKE 3-18				E2NW 18-149-103	F#: 11072	SOW: PNA	C-O: 3389	C-W: 20434	C-G: 383	COMP: 12/28/1984		
Pool Totals: Oil	20	0	14	0	68	0	0	0	10	0	5	117
Wells: 2 Wtr	0	0	3	0	3	0	0	0	0	0	0	6
Gas	0	0	0	0	0	0	0	0	0	0	0	0

WINTER BUTTE - RED RIVER

MCKENZIE

BILL BARRETT CORPORATION

AMERADA STATE 1-16X				NWNW 16-149-103	F#: 10152	SOW: PNA	C-O: 25717	C-W: 9545	C-G: 53951	COMP: 10/14/1983		
---------------------	--	--	--	-----------------	-----------	----------	------------	-----------	------------	------------------	--	--

INTOIL, INC.

PASCHKE 2-18				NENW 18-149-103	F#: 9163	SOW: PNA	C-O: 212439	C-W: 27484	C-G: 280358	COMP: 3/29/1982		
--------------	--	--	--	-----------------	----------	----------	-------------	------------	-------------	-----------------	--	--

WOBURN - MADISON

BURKE

DAVID P. FRASE

PITZER 1				NWNW 2-162-90	F#: 5974	SOW: F	C-O: 77371	C-W: 44488	C-G: 51756	COMP: 2/17/1977															
R&LU: 1331	96	31	112	28	81	31	94	30	136	31	40	25	13	6	145	20	159	29	145	31	131	30	71	30	1223
Spacing: NW	98	36	40	42	48	68	34	79	112	72	68	84	781												
	44	64	146	46	29	55	2	94	140	102	63	56	841												

SIEMERS 1

				NWNE 2-162-90	F#: 6156	SOW: SI	C-O: 40755	C-W: 22252	C-G: 0	COMP: 7/20/1977		
R&LU: 0	0	0	0	0	0	0	0	0	0	0	0	0
Spacing: NE	0	0	0	0	0	0	0	0	0	0	0	0
	0	0	0	0	0	0	0	0	0	0	0	0

EAGLE OPERATING, INC.

SADIE HUFF 1				NWSE 4-162-90	F#: 1860	SOW: AL	C-O: 72055	C-W: 48179	C-G: 27223	COMP: 7/4/1958															
R&LU: 629	117	31	46	21	35	17	80	30	65	31	56	28	48	28	55	28	47	23	44	19	58	30	81	31	732
Spacing: SE	1860	375	420	645	465	600	540	570	125	285	450	465	6800												
	155	105	85	150	155	140	140	140	115	95	60	155	1495												

R. MCCARTHY 1

				SESW 5-162-90	F#: 2278	SOW: AL	C-O: 120499	C-W: 20088	C-G: 41171	COMP: 5/24/1959															
R&LU: 582	14	4	67	21	42	22	42	16	82	27	56	20	39	17	42	16	70	20	42	15	36	14	39	14	571
Spacing: SW	60	121	22	16	87	20	17	16	20	15	14	14	422												
	376	285	341	302	308	361	367	386	358	379	371	363	4197												

RUDOLPH JACOBSEN 1

				SENW 8-162-90	F#: 2327	SOW: PNA	C-O: 143241	C-W: 41520	C-G: 40836	COMP: 6/18/1959		
--	--	--	--	---------------	----------	----------	-------------	------------	------------	-----------------	--	--

M. BERGSTRESSER 1

				NWNW 4-162-90	F#: 2405	SOW: PNA	C-O: 75591	C-W: 32081	C-G: 40975	COMP: 7/31/1961		
--	--	--	--	---------------	----------	----------	------------	------------	------------	-----------------	--	--

A. S. GRADY 1

				SENE 7-162-90	F#: 2681	SOW: AL	C-O: 247022	C-W: 27982	C-G: 530766	COMP: 7/18/1960															
R&LU: 1046	304	31	117	19	145	31	115	30	78	24	0	0	23	6	23	10	14	4	129	31	80	24	120	31	1148
Spacing: NE	20	156	204	120	96	0	79	116	16	124	120	124	1175												
	2661	1938	2260	1656	1854	1343	1487	742	1016	1692	1524	1837	20010												

IDA A. GEE 1

				NWSW 4-162-90	F#: 2703	SOW: AL	C-O: 83114	C-W: 10282	C-G: 58531	COMP: 8/10/1960															
R&LU: 854	102	31	89	28	90	31	97	30	83	31	78	30	77	31	80	31	65	24	50	13	85	30	82	31	978
Spacing: SW	62	56	122	120	62	60	122	62	48	26	60	62	862												
	258	230	277	293	223	320	179	192	59	158	335	231	2755												

Operator-Lease	Jan	Feb	Mar	Apr	May	Jun	Jul	Aug	Sep	Oct	Nov	Dec	2002 Total
M. CHRISTENSEN	1		SENW 5-162-90	F#: 2751	SOW: AL	C-O: 58097	C-W: 35976	C-G: 64723	COMP: 10/29/1960				
R&LU: 864	150 31	70 21	5 5 58 27	90 31	107 27	67 31	83 31	63 29	72 31	70 30	74 29	909	
Spacing: NW	3751	201	145 147	151	107	151	31	29	31	30	29	4803	
	498	327	69 328	267	297	231	245	291	284	328	330	3495	
GEHRKE HEIRS	1		SESW 8-162-90	F#: 2781	SOW: AL	C-O: 158037	C-W: 18714	C-G: 249145	COMP: 12/14/1960				
R&LU: 1268	201 31	97 22	111 31 98 30	78 28	136 27	100 30	118 17	111 30	96 31	85 30	85 28	1316	
Spacing: SW	2781	124	122 60	56	114	120	94	60	62	60	56	3709	
	1342	750	939 833	903	1322	1148	1041	1230	973	1055	1067	12603	
SIMCOX MCCARTHY	1		SESE 6-162-90	F#: 3390	SOW: PNA	C-O: 19043	C-W: 9016	C-G: 27843	COMP: 8/5/1963				
CHRISTENSEN ET AL	2		NWNE 4-162-90	F#: 3503	SOW: AL	C-O: 107223	C-W: 12693	C-G: 29849	COMP: 2/14/1964				
R&LU: 393	6 2	20 7	11 3 17 6	5 18	33 17	94 25	63 15	48 17	56 22	59 19	59 21	471	
Spacing: NE	2	7	3 6	18	17	85	75	17	22	30	21	303	
	28	0	25 230	219	145	311	126	322	208	187	230	2031	
AAGE CHRISTIANSEN	3		NWNW 3-162-90	F#: 3520	SOW: AL	C-O: 120477	C-W: 14180	C-G: 24348	COMP: 3/14/1964				
R&LU: 825	80 29	71 25	101 28 98 27	99 30	63 26	52 26	56 30	62 27	60 31	68 27	68 28	878	
Spacing: NW	35	25	36 17	47	34	26	64	31	22	17	28	382	
	55	36	57 62	26	50	30	61	34	53	84	91	639	
AAGE CHRISTIANSEN	4		SESW 34-163-90	F#: 3724	SOW: AL	C-O: 85676	C-W: 34786	C-G: 24334	COMP: 11/17/1964				
R&LU: 759	76 29	67 25	96 28 89 27	93 30	57 26	48 26	50 30	55 27	53 31	61 27	61 28	806	
Spacing: SW	73	50	46 35	95	69	52	130	64	34	35	56	739	
	55	36	57 62	26	50	30	61	54	53	77	83	644	
AAGE CHRISTIANSEN	5		NWNE 3-162-90	F#: 5657	SOW: AL	C-O: 49761	C-W: 21033	C-G: 24154	COMP: 11/3/1975				
R&LU: 511	42 29	38 25	54 28 57 27	58 30	36 26	30 26	32 30	37 27	35 31	40 27	40 28	499	
Spacing: NE	34	25	36 16	47	34	26	64	31	26	17	28	384	
	55	36	57 62	26	50	30	61	54	53	49	53	586	
RUDOLPH JACOBSEN	3		NWNE 8-162-90	F#: 5945	SOW: AL	C-O: 30818	C-W: 25478	C-G: 67983	COMP: 10/10/1976				
R&LU: 633	82 31	47 22	58 31 52 30	71 31	63 30	47 31	57 31	58 29	50 31	52 30	53 31	690	
Spacing: NE	93	86	93 90	93	90	93	93	87	93	90	93	1094	
	337	315	241 460	325	564	343	366	492	383	412	387	4625	
AAGE CHRISTIANSEN	6		SESE 34-163-90	F#: 5969	SOW: AL	C-O: 19015	C-W: 14745	C-G: 23935	COMP: 9/3/1976				
R&LU: 232	23 29	20 25	28 28 27 27	28 30	17 26	14 26	15 30	17 27	16 31	18 27	18 28	241	
Spacing: SE	108	75	110 52	142	104	78	193	94	78	52	84	1170	
	55	36	57 62	26	50	30	61	54	53	23	23	530	
IVERSON-STATE	1-R		SENE 5-162-90	F#: 10325	SOW: SI	C-O: 13359	C-W: 16094	C-G: 79156	COMP: 12/3/1983				
R&LU: 0	20 15	0 0	0 0 0 0	0 0	0 0	0 0	0 0	13 8	48 27	35 21	37 22	153	
Spacing: NE	45	0	0 0	0	0	0	0	24	81	63	66	279	
	366	232	27 0	0	10	0	0	113	272	278	240	1538	
CHRISTIANSEN HEIRS	1		NWNW 9-162-90	F#: 11756	SOW: AL	C-O: 30168	C-W: 61599	C-G: 13992	COMP: 12/29/1985				
R&LU: 0	0 0	20 7	20 6 17 7	13 7	13 7	18 7	0 0	0 0	0 0	10 5	0 0	111	
Spacing: NW	0	315	270 315	315	315	315	0	0	0	225	0	2070	
	0	0	0 0	0	0	0	3	26	19	0	11	59	
BERGSTRESSER	4-4 HZ		NWNW 4-162-90	F#: 14963	SOW: AL	C-O: 22464	C-W: 24840	C-G: 95336	COMP: 9/1/2000				
R&LU: 5701	420 31	397 28	443 31 420 29	579 25	458 21	533 27	217 14	603 30	599 31	534 29	522 31	5725	
Spacing: NW	320	627	602 652	1417	630	1205	419	640	466	476	476	7930	
	2434	1758	1786 1777	1870	1530	2444	1031	2713	2092	1981	2035	23451	
E-M KALMBACH	5-9		NESE 5-162-90	F#: 15174	SOW: AL	C-O: 1455	C-W: 8502	C-G: 18119	COMP: 10/12/2001				
R&LU: 881	161 24	136 28	120 28 90 24	77 28	0 0	0 0	0 29	0 5	3 14	109 23	71 19	767	
Spacing: SE	400	600	635 667	568	0	0	275	68	738	896	502	5349	
	1938	1879	1943 1511	1461	130	338	879	334	684	1027	942	13066	
EJ	8-3		NENW 8-162-90	F#: 15183	SOW: AL	C-O: 1703	C-W: 11124	C-G: 12679	COMP: 11/1/2001				
R&LU: 1527	136 31	123 28	158 31 127 30	147 26	0 0	85 17	114 26	174 28	67 17	204 12	240 31	1575	
Spacing: NW	500	591	606 600	810	0	2719	1752	560	388	545	447	9518	
	1326	747	995 1117	713	15	708	879	1033	622	1162	1422	10739	

Operator-Lease	Jan	Feb	Mar	Apr	May	Jun	Jul	Aug	Sep	Oct	Nov	Dec	2002 Total
----------------	-----	-----	-----	-----	-----	-----	-----	-----	-----	-----	-----	-----	------------

EARL SCHWARTZ CO.

STATE-IVERSON 1 SENE 5-162-90 F#: 2366 SOW: PNA C-O: 79798 C-W: 24067 C-G: 15975 COMP: 7/9/1959

GEORESOURCES, INC.

MCCARTHY-BND 1 SESE 7-162-90 F#: 3187 SOW: AL C-O: 119943 C-W: 24354 C-G: 98632 COMP: 9/15/1962
 R&LU: 569 63 31 42 22 44 31 32 25 52 31 46 30 53 31 7 7 35 21 52 31 46 29 66 31 538
 Spacing: SE 45 30 23 30 30 28 25 0 32 25 27 38 333
 753 502 526 382 621 602 633 84 418 621 550 789 6481

MEYER 1 NWNW17-162-90 F#: 3337 SOW: SI C-O: 49946 C-W: 14106 C-G: 0 COMP: 3/22/1963
 R&LU: 0 2 2 0 2
 Spacing: NW 1 0 1
 0

NORTHERN NATURAL GAS PRODUCING CO.

ELBERT MEYER 1-A SENW 17-162-90 F#: 2922 SOW: PNA C-O: 315 C-W: 4081 C-G: 0 COMP: 10/5/1961

UV INDUSTRIES, INC.

STATE-KOCH 1 NWSW 2-162-90 F#: 6153 SOW: PNA C-O: 108 C-W: 892 C-G: 0 COMP: 10/31/1977

VERN O. LUND

THEODORE OLSON 1 NWNW 18-162-90 F#: 1531 SOW: PNA C-O: 49630 C-W: 20913 C-G: 0 COMP: 11/23/1957
 Pool Totals: Oil 2095 1579 1642 1610 1834 1259 1341 1157 1631 1617 1781 1787 19333
 Wells: 28 Wtr 10288 3500 3535 3630 4547 2290 5687 4033 2058 2588 3275 2673 48104
 Gas 12736 9276 9888 9333 9052 7034 8451 6452 8856 8796 9566 10345 109785

**WOLF BAY - DUPEROW
CONDOR PETROLEUM, INC.**

DUNN

HANSEN 1-11A SENW 11-146-93 F#: 9044 SOW: AL C-O: 206985 C-W: 1230840 C-G: 102465 COMP: 1/21/1982
 R&LU: 11112 1054 31 974 28 981 31 818 29 769 27 1034 30 1123 31 1188 31 823 24 878 29 1045 30 576 25 11263
 Spacing: W2 6840 6244 6453 5584 5105 7099 7781 7241 5518 7285 7336 5929 78415
 527 487 491 414 384 517 561 594 410 440 522 290 5637

**WRITING ROCK - RED RIVER
KERR-MCGEE CORP.**

DIVIDE

ARLOT JOHNSON 1 NENW 34-162-101 F#: 1546 SOW: PNA C-O: 10538 C-W: 16008 C-G: 6178 COMP: 2/26/1958

PATRICK PETROLEUM CO.

JOHNSON 1 NWNW3-161-101 F#: 6751 SOW: PNA C-O: 25043 C-W: 44774 C-G: 10851 COMP: 3/31/1979

**YELLOWSTONE - DUPEROW
AGATE PETROLEUM, INC.**

MCKENZIE

STATE 1-36 NENW 36-150-104 F#: 5856 SOW: AL C-O: 10951 C-W: 3138 C-G: 11444 COMP: 10/20/2001
 R&LU: 8351 855 31 734 28 726 31 757 30 734 31 609 30 667 31 648 31 630 30 598 31 626 30 596 31 8180
 Spacing: 195 143 193 142 130 268 207 215 224 248 254 205 2424
 1041 892 851 741 861 699 480 685 727 650 672 660 8959

**YELLOWSTONE - ORDOVICIAN
AGATE PETROLEUM, INC.**

MCKENZIE

FEDERAL 1-25 SWSW 25-150-104 F#: 5655 SOW: AL C-O: 620051 C-W: 259767 C-G: 800570 COMP: 1/12/1976
 R&LU: 18591 1643 31 1447 28 1677 31 1587 30 1693 31 1482 30 1423 31 1549 31 940 18 1651 31 1414 30 1482 31 17988
 Spacing: S2 1240 1100 1295 1170 1253 1127 1221 1154 862 1413 1514 1442 14791
 2217 1960 2096 1809 1935 1539 1178 1291 749 1624 1624 1499 19521

STATE 1-36 NENW 36-150-104 F#: 5856 SOW: PNA C-O: 403686 C-W: 112300 C-G: 735448 COMP: 12/12/1977

NUCORP ENERGY, INC.

YELLOWSTONE 6-11F NWNW6-149-103 F#: 8161 SOW: PNA C-O: 1428 C-W: 4104 C-G: 910 COMP: 4/21/1981
 Pool Totals: Oil 1643 1447 1677 1587 1693 1482 1423 1549 940 1651 1414 1482 17988
 Wells: 3 Wtr 1240 1100 1295 1170 1253 1127 1221 1154 862 1413 1514 1442 14791
 Gas 2217 1960 2096 1809 1935 1539 1178 1291 749 1624 1624 1499 19521

**YELLOWSTONE - RED RIVER
AGATE PETROLEUM, INC.**

MCKENZIE

FEDERAL 1-25 SWSW 25-150-104 F#: 5655 SOW: PNA C-O: 0 C-W: 0 C-G: 18298 COMP: 4/21/1981

Operator-Lease Jan Feb Mar Apr May Jun Jul Aug Sep Oct Nov Dec 2002 Total

ZENITH - HEATH

STARK

CARDINAL PETROLEUM CO.

ZARAK-OYHUS 16-6 SESE 6-139-98 F#: 4793 SOW: PNA C-O: 58105 C-W: 4563 C-G: 0 COMP: 11/22/1969

COLUMBUS ENERGY CORP.

NORTHERN PACIFIC "C" 16-5 SESE 5-139-98 F#: 4524 SOW: PNA C-O: 713842 C-W: 955531 C-G: 0 COMP: 10/12/1968

NORTHERN PACIFIC 6-5A SENW 5-139-98 F#: 4648 SOW: PNA C-O: 104063 C-W: 3141 C-G: 0 COMP: 5/23/1969

WILLIAM J. ZARAK 1 NENW 8-139-98 F#: 4826 SOW: PNA C-O: 453387 C-W: 123746 C-G: 0 COMP: 4/14/1970

TUHY 1 SENW 9-139-98 F#: 4975 SOW: PNA C-O: 262217 C-W: 38635 C-G: 0 COMP: 11/11/1970

EDWARD JABLONSKY 1 SESE 4-139-98 F#: 4993 SOW: PNA C-O: 89390 C-W: 5134 C-G: 0 COMP: 1/5/1971

EDWARD JABLONSKY 2 SESW 4-139-98 F#: 5003 SOW: PNA C-O: 267487 C-W: 637993 C-G: 0 COMP: 1/13/1971

JABLONSKY 1-A SESE 4-139-98 F#: 10618 SOW: PNA C-O: 203905 C-W: 249950 C-G: 0 COMP: 3/2/1984

TUHY 2 NWNW 9-139-98 F#: 12094 SOW: DRY C-O: 36 C-W: 480 C-G: 0 COMP: 2/17/1989

BN 1 SWSW 3-139-98 F#: 13300 SOW: PNA C-O: 6896 C-W: 163843 C-G: 0 COMP: 2/13/1992

JN EXPLORATION & PRODUCTION LIMITED PARTNERSHIP

PRIVRATSKY 1 SWSW 34-140-99 F#: 9869 SOW: PNA C-O: 613928 C-W: 114118 C-G: 306116 COMP: 11/20/1982

MEECH 1 NWNW 3-139-99 F#: 10119 SOW: PNA C-O: 13765 C-W: 28965 C-G: 8272 COMP: 5/4/1983

PRIVRATSKY 2 SWNW 34-140-99 F#: 10806 SOW: PNA C-O: 824 C-W: 14679 C-G: 933 COMP: 6/15/1984

RANGER OIL CO.

BURLINGTON NORTHERN 1 C NE 7-139-98 F#: 4959 SOW: PNA C-O: 183654 C-W: 0 C-G: 0 COMP: 10/30/1970

ZENITH - MADISON

STARK

SKELLY OIL CO.

STEPHEN MERRILL 1 SENW 33-140-98 F#: 2075 SOW: PNA C-O: 0 C-W: 0 C-G: 5650 COMP: 10/30/1970

ZENITH - TYLER A

STARK

ZENITH - TYLER A UNIT

NEW MILLENNIUM RESOURCES, INC.

KRUSHENSKY 16-34 SESE 34-140-99 F#: 5442 SOW: WI C-O: 288699 C-W: 56308 C-G: 13655 COMP: 9/14/1974

R&LU: 1053 258 31 222 28 298 31 217 22 10 1 0 0 0 0 0 0 0 0 0 0 0 0 0 0 1005

Spacing: U 194 168 192 145 0 0 0 0 0 0 0 0 0 0 0 0 0 0 0 0 0 0 0 699

31 28 31 22 1 0 0 0 0 0 0 0 0 0 0 0 0 0 0 0 0 0 113

ANN POLANCHEK 1-35 NESW 35-140-99 F#: 8649 SOW: AL C-O: 1126559 C-W: 158082 C-G: 248106 COMP: 9/26/1981

R&LU: 15368 1445 28 1360 26 1617 31 1552 28 1331 28 1596 30 1336 31 1353 27 1268 30 800 28 841 30 739 31 15238

Spacing: U 2591 2291 2463 2427 2363 2721 2779 2532 3167 3629 4388 2532 33883

28 26 31 28 28 30 31 27 30 28 30 31 348

DOLYNIUK 1-35 N2SE 35-140-99 F#: 8984 SOW: TA C-O: 255992 C-W: 77408 C-G: 77388 COMP: 1/4/1982

R&LU: 0

Spacing: U 0

0 0

DOLYNIUK STATE 1-36 NWSW 36-140-99 F#: 9194 SOW: WI C-O: 369522 C-W: 324898 C-G: 103852 COMP: 2/26/1982

R&LU: 0

Spacing: U 0

0 0

OBACH STATE 1-36 SWNE 36-140-99 F#: 10147 SOW: AL C-O: 155142 C-W: 118741 C-G: 51126 COMP: 12/2/1983

R&LU: 7317 361 31 308 28 348 31 268 30 319 31 324 30 308 28 414 29 877 30 1246 31 1288 30 1337 31 7398

Spacing: U 748 667 723 643 685 697 699 787 736 737 794 787 8703

31 28 31 30 31 30 28 29 30 31 30 31 360

POLANCHEK 2-35 SWNW 35-140-99 F#: 10686 SOW: SI C-O: 105787 C-W: 28640 C-G: 23981 COMP: 5/27/1984

R&LU: 34 0 0 0 0 0 0 0 0 0 0 0 0 0 0 0 0 0 0 0 34 6 0 0 34

Spacing: U 0 0 0 0 0 0 0 0 0 0 0 0 0 0 0 0 0 0 143 0 0 0 143

0 0 0 0 0 0 0 0 0 0 0 0 6 0 6

Operator-Lease	Jan	Feb	Mar	Apr	May	Jun	Jul	Aug	Sep	Oct	Nov	Dec	2002 Total
POLANCHEK 8-34			SENE 34-140-99	F#: 10752	SOW: AL	C-O: 440427	C-W: 297765	C-G: 225535	COMP: 6/16/1984				
R&LU: 10045	886 31	631 25	878 31	694 28	858 31	832 30	873 31	928 31	858 30	878 31	771 26	1328 31	10415
Spacing: U	2180	1645	1953	1853	2117	2010	2145	2225	2173	2270	2006	2225	24802
	31	25	31	28	31	30	31	31	30	31	26	31	356
Unit Totals: Oil	2950	2521	3141	2731	2518	2752	2517	2695	3003	2924	2934	3404	34090
Wells: 7 Wtr	5713	4771	5331	5068	5165	5428	5623	5544	6076	6636	7331	5544	68230
Gas	121	107	124	108	91	90	90	87	90	90	92	93	1183
Pool Totals: Oil	2950	2521	3141	2731	2518	2752	2517	2695	3003	2924	2934	3404	34090
Wells: 7 Wtr	5713	4771	5331	5068	5165	5428	5623	5544	6076	6636	7331	5544	68230
Gas	121	107	124	108	91	90	90	87	90	90	92	93	1183

ZENITH-NEWTON - HEATH

STARK

ZENITH-NEWTON - HEATH UNIT

BHP PETROLEUM COMPANY, INC.

HEART RIVER 16-10			SESE 10-139-99	F#: 4991	SOW: PNA	C-O: 5923	C-W: 230	C-G: 0	COMP: 12/8/1970				
CONOCO INC.													
ZENITH-NEWTON TYLER UNIT 6			SESE 11-139-99	F#: 4737	SOW: PNA	C-O: 137224	C-W: 152432	C-G: 0	COMP: 8/19/1969				
EAGLE OPERATING, INC.													
ZENITH-NEWTON UNIT 4			SESE 10-139-99	F#: 4963	SOW: AL	C-O: 507484	C-W: 499936	C-G: 53642	COMP: 10/1/1970				
R&LU: 926	163 31	98 28	95 31	100 30	97 31	68 30	87 28	78 31	52 30	35 30	42 30	30 16	945
Spacing: U	1452	1245	1400	1818	2356	3035	2405	1868	1606	852	283	832	19152
	124	112	124	120	124	120	108	124	120	120	120	48	1364
ZENITH-NEWTON TYLER UNIT 1			SESE 3-139-99	F#: 5027	SOW: PNA	C-O: 240561	C-W: 624	C-G: 4390	COMP: 2/26/1971				
R&LU: 0							0 0					0 0	0
Spacing: U							0					0	0
							0					0	0
ZENITH-NEWTON UNIT 2			SESW 3-139-99	F#: 9917	SOW: AL	C-O: 179573	C-W: 4838	C-G: 42442	COMP: 2/15/1983				
R&LU: 3180	190 31	214 28	270 31	273 30	270 31	261 30	256 31	245 31	228 30	276 30	279 30	194 31	2956
Spacing: U	0	25	5	0	4	4	37	0	0	0	0	35	110
	279	252	279	270	310	300	248	310	300	270	210	279	3307
ZENITH-NEWTON UNIT 5			E2SW 10-139-99	F#: 11153	SOW: PNA	C-O: 3653	C-W: 8926	C-G: 514	COMP: 3/8/1985				
Unit Totals: Oil	353	312	365	373	367	329	343	323	280	311	321	224	3901
Wells: 6 Wtr	1452	1270	1405	1818	2360	3039	2442	1868	1606	852	283	867	19262
Gas	403	364	403	390	434	420	356	434	420	390	330	327	4671
Pool Totals: Oil	353	312	365	373	367	329	343	323	280	311	321	224	3901
Wells: 6 Wtr	1452	1270	1405	1818	2360	3039	2442	1868	1606	852	283	867	19262
Gas	403	364	403	390	434	420	356	434	420	390	330	327	4671
ZION - SPEARFISH/MADISON													
GEORESOURCES, INC.													
EMMARD RICE 1			NWNW 26-163-79	F#: 2055	SOW: PNA	C-O: 31388	C-W: 365140	C-G: 0	COMP: 12/1/1958				
OBERT LINSTAD 1			SESE 22-163-79	F#: 2507	SOW: AL	C-O: 52645	C-W: 911140	C-G: 0	COMP: 2/25/1960				
R&LU: 820	73 31	69 28	79 31	72 30	75 31	47 21	82 31	75 31	69 30	73 31	70 30	76 31	860
Spacing: ESE*	2892	2597	2926	2790	2880	2064	3040	2881	2639	2555	2503	2971	32738
	0	0	0	0	0	0	0	0	0	0	0	0	0
RICE 23-12			NWSW 23-163-79	F#: 5815	SOW: AL	C-O: 25398	C-W: 136827	C-G: 0	COMP: 8/16/1976				
R&LU: 635	51 31	48 28	54 31	51 30	44 23	48 27	62 31	57 31	90 30	66 31	48 25	19 10	638
Spacing: WSW*	450	404	455	434	340	422	452	458	420	406	332	152	4725
	0	0	0	0	0	0	0	0	0	0	0	0	0
RICE 1 SWD			NWNW 26-163-79	F#: 6326	SOW: PNA	C-O: 13217	C-W: 255955	C-G: 0	COMP: 11/9/1977				
RICE 2			SESE 26-163-79	F#: 6347	SOW: AL	C-O: 10315	C-W: 78600	C-G: 0	COMP: 11/16/1977				
R&LU: 626	51 31	48 28	54 31	51 30	58 30	50 28	50 25	57 31	90 30	46 27	55 28	19 10	629
Spacing: ENW*	129	115	130	124	127	125	138	131	120	101	106	44	1390
	0	0	0	0	0	0	0	0	0	0	0	0	0

Operator-Lease	Jan	Feb	Mar	Apr	May	Jun	Jul	Aug	Sep	Oct	Nov	Dec	2002 Total
RICE 3													
			NENW 26-163-79		F#: 13685	SOW: AL	C-O: 12004		C-W: 386872	C-G: 0		COMP: 9/21/1994	
R&LU: 876	78 31	73 28	81 31	78 30	74 31	66 30	79 31	72 31	112 30	66 31	71 29	27 11	877
Spacing: ENW*	3920	3520	3966	3782	3927	4020	4146	3929	3598	3484	3299	1438	43029
	0	0	0	0	0	0	0	0	0	0	0	0	0
Pool Totals: Oil	253	238	268	252	251	211	273	261	361	251	244	141	3004
Wells: 6 Wtr	7391	6636	7477	7130	7274	6631	7776	7399	6777	6546	6240	4605	81882
Gas	0	0	0	0	0	0	0	0	0	0	0	0	0

BILLINGS

BEAR PAW ENERGY INC.

FIELD CONDENSATE MYSTERY CREEK					F#:	50030		C-O:	405328				
R&LU: 14964	1335	861	556	1203	1065	1295	1444	133	1347	1885	1703	2170	14997
TREE TOP COMPRESSOR STATION					F#:	50246		C-O:	635975				
R&LU: 19254	809	1881	1777	1642	1501	1660	1669	1789	2082	1206	1580	1776	19372

SUMMIT RESOURCES, INC.

KNUTSON GAS CONDITIONING PLANT					F#:	50188		C-O:	49155				
R&LU: 1193	106	98	112	48	110	26	57	33	54	103	47	57	851

WESTERN GAS PROCESSORS, LTD.

PLANT CONDENSATE EAST					F#:	50022		C-O:	199124				
PLANT CONDENSATE MIDDLE					F#:	50024		C-O:	136002				
PLANT CONDENSATE WEST					F#:	50026		C-O:	136311				
FIELD CONDENSATE WEST					F#:	50028		C-O:	161185				
FIELD CONDENSATE TR STATION					F#:	50032		C-O:	88797				
FIELD CONDENSATE LITTLE KNIFE					F#:	50034		C-O:	59174				
FIELD CONDENSATE GREEN RIVER					F#:	50036		C-O:	22795				
FIELD CONDENSATE FRYBURG					F#:	50038		C-O:	18966				
FIELD CONDENSATE COASTAL					F#:	50040		C-O:	7654				
FIELD CONDENSATE EGLY 20					F#:	50042		C-O:	41020				
FIELD CONDENSATE EGLY 21					F#:	50044		C-O:	36984				
FIELD CONDENSATE STUART "7"					F#:	50046		C-O:	6484				
FIELD CONDENSATE STUART #4-19					F#:	50048		C-O:	37553				
FIELD CONDENSATE STUART #2-31					F#:	50050		C-O:	50250				
FIELD CONDENSATE MESCHKE #2-2					F#:	50052		C-O:	21126				
FIELD CONDENSATE BENJAMIN#1-18					F#:	50054		C-O:	50005				
FIELD CONDENSATE MEE 3-17					F#:	50086		C-O:	680				
FIELD CONDENSATE ALAQ 1-23					F#:	50088		C-O:	1486				
WESTERN GAS LACT UNIT					F#:	50156		C-O:	1587643				
BENJAMIN 2-18					F#:	50158		C-O:	3477				
FIELD CONDENSATE GRASSY BUTTE					F#:	50172		C-O:	3690				
FIELD CONDENS. TOBACCO GARDEN					F#:	50186		C-O:	8889				

Totals: Oil 24102 24577 24959 27764 25957 26189 26202 26718 27250 28004 27949 28007 317678

Wells: 25

BOWMAN

CENEX

COYOTE CREEK GAS PLANT					F#:	50148		C-O:	177900				
------------------------	--	--	--	--	-----	-------	--	------	--------	--	--	--	--

CONTINENTAL GAS, INC.

MEDICINE POLE HILLS PLANT					F#:	50258		C-O:	10830				
BADLANDS GAS PLANT					F#:	50270		C-O:	86918				
R&LU: 24962	2668	2363	2003	3168	2482	1325	1641	1430	1310	2452	1941	2589	25372

Totals: Oil 24102 24577 24959 27764 25957 26189 26202 26718 27250 28004 27949 28007 317678

Wells: 3

BURKE

BEAR PAW ENERGY INC.

LIGNITE PLANT CONDENSATE					F#:	50016		C-O:	434527				
R&LU: 22066	1487	1417	1882	1658	1818	2049	2158	2636	2138	1730	1520	1521	22014

HUNT OIL COMPANY

NORTH TIOGA GASOLINE PLANT					F#:	50002		C-O:	29647				
----------------------------	--	--	--	--	-----	-------	--	------	-------	--	--	--	--

Operator-Lease	Jan	Feb	Mar	Apr	May	Jun	Jul	Aug	Sep	Oct	Nov	Dec	2002 Total
Totals: Oil	24102	24577	24959	27764	25957	26189	26202	26718	27250	28004	27949	28007	317678
Wells: 2													

DIVIDE

ARMSTRONG OIL & GAS, INC.

AMBROSE GAS PLANT F#: 50184 C-O: 53

DUNN

MESA PETROLEUM CO.

FEDERAL 10 #1 F#: 50098 C-O: 1531

KNUTSON-WERRE 3 #1 F#: 50100 C-O: 168

KNUTSON-WERRE 34 #1 F#: 50102 C-O: 1645

PELTON #1-10 F#: 50104 C-O: 169

PETRO-HUNT, L.L.C.

LITTLE KNIFE PLANT F#: 50242 C-O: 1011449

R&LU: 70380	6262	6006	5719	5647	5775	5905	6430	6302	6111	5876	5372	5174	70579
-------------	------	------	------	------	------	------	------	------	------	------	------	------	-------

Totals: Oil	24102	24577	24959	27764	25957	26189	26202	26718	27250	28004	27949	28007	317678
-------------	-------	-------	-------	-------	-------	-------	-------	-------	-------	-------	-------	-------	--------

Wells: 5

GOLDEN VALLEY

BEAR PAW ENERGY LLC

BEAVER CREEK CONDENSATE F#: 50278 C-O: 7889

R&LU: 833	70	20	187	125	0	49	0	0	0	0	0	182	633
-----------	----	----	-----	-----	---	----	---	---	---	---	---	-----	-----

MCKENZIE

AMERADA HESS CORPORATION

HAWKEYE STATION TANKS F#: 50010 C-O: 667410

R&LU: 6783	519	708	685	736	130	839	640	0	363	630	807	781	6838
------------	-----	-----	-----	-----	-----	-----	-----	---	-----	-----	-----	-----	------

SIVERTSON DRIP TANK F#: 50012 C-O: 109962

BLUE BUTTES DRIP TANK F#: 50180 C-O: 182343

R&LU: 6210	594	628	0	612	896	195	519	742	380	69	1053	510	6198
------------	-----	-----	---	-----	-----	-----	-----	-----	-----	----	------	-----	------

NORTH CHARLSON TANKS F#: 50196 C-O: 101071

R&LU: 8028	449	488	654	458	569	862	483	754	1050	893	858	448	7966
------------	-----	-----	-----	-----	-----	-----	-----	-----	------	-----	-----	-----	------

ANTELOPE DRIP TANK F#: 50222 C-O: 148779

R&LU: 9129	502	755	553	945	596	908	736	653	432	677	1239	1027	9023
------------	-----	-----	-----	-----	-----	-----	-----	-----	-----	-----	------	------	------

AMINOIL USA, INC.

GOVT. DOROUGH BATTERY F#: 50004 C-O: 29499

C. C. HALVORSON BATTERY F#: 50006 C-O: 2595

SCRUBBER (JENS STRAND) F#: 50008 C-O: 167085

BEAR PAW ENERGY INC.

ALEXANDER COMPRESSOR F#: 50268 C-O: 87536

R&LU: 12266	883	1248	1505	912	1265	1565	735	1089	833	957	608	724	12324
-------------	-----	------	------	-----	------	------	-----	------	-----	-----	-----	-----	-------

ECOLOGICAL ENGINEERING SYSTEMS

ALEXANDER GAS PLANT F#: 50160 C-O: 137099

KERR-MCGEE CORP.

BOXCAR BUTTE GAS PLANT F#: 50182 C-O: 1288

TRUE OIL CO.

RED WING CREEK GAS PLANT "DRIP" F#: 50020 C-O: 23169

R&LU: 133	22	3	38	15	27	15	25	30	27	25	21	30	278
-----------	----	---	----	----	----	----	----	----	----	----	----	----	-----

WESTERN GAS PROCESSORS, LTD.

DIMMICK LAKE PLANT F#: 50176 C-O: 51855

CHARLSON PLANT F#: 50178 C-O: 172264

Totals: Oil	24102	24577	24959	27764	25957	26189	26202	26718	27250	28004	27949	28007	317678
-------------	-------	-------	-------	-------	-------	-------	-------	-------	-------	-------	-------	-------	--------

Wells: 14

MOUNTRAIL

WILLISTON BASIN INTERSTATE PIPELINE CO.

WHITE EARTH DRIP TANK F#: 50220 C-O: 362

STARK

BEAR PAW ENERGY INC.

LODGEPOLE CONDENSATE STATION						F#: 50272			C-O: 301010					
R&LU: 69469	4999	4400	5179	6044	5771	5226	6119	6574	5721	6536	6143	6924	69636	

WILLIAMS

AMERADA HESS CORPORATION

TIOGA GASOLINE PLANT						F#: 50014			C-O: 1390300					
R&LU: 47661	3205	3542	3826	4412	3814	3546	3124	4076	5004	4510	4766	3901	47726	
TEMPLE COMPRESSOR STATION						F#: 50162			C-O: 63464					

BEAR PAW ENERGY INC.

COW CREEK CONDENSATE STATION						F#: 50274			C-O: 9077					
R&LU: 1104	144	88	106	89	92	160	88	84	31	136	72	36	1126	
JUDSON CONDENSATE STATION						F#: 50276			C-O: 11558					
R&LU: 2715	48	71	177	50	46	564	334	393	367	319	219	157	2745	

PHILLIPS NATURAL GAS CO.

ALEXANDER BOOSTER						F#: 50018			C-O: 21390					
-------------------	--	--	--	--	--	-----------	--	--	------------	--	--	--	--	--

PHILLIPS PETROLEUM CO.

STOCKYARD						F#: 50080			C-O: 379					
COW CREEK						F#: 50082			C-O: 425					
MIDWAY						F#: 50204			C-O: 389					

Totals:	Oil	24102	24577	24959	27764	25957	26189	26202	26718	27250	28004	27949	28007	317678
Wells:	8													

BILLINGS

CENTERPOINT DISPOSAL, INC.

HLEBECHUK #1-34 F#: 50084 C-O: 796

CRYSTAL EXPLORATION & PRODUCTION CO.

KUNTZ #11-23 F#: 50090 C-O: 248

EXXON COMPANY, U.S.A.

BIG STICK (MADISON) UNIT #1211 F#: 50072 C-O: 2568

BIG STICK (MADISON) UNIT #3103 F#: 50076 C-O: 2416

MISSOURI BASIN WELL SERVICE, INC.

GREGORY #1-9 WDW F#: 50078 C-O: 5906

HECKER #1 SWD F#: 50154 C-O: 1517

TENNECO OIL CO.

CONNELL SWD #1 F#: 50092 C-O: 2528

TERRA ENERGY CORP.

TANNER USA #1-34 F#: 50074 C-O: 2367

Totals: Oil 0 0 148 207 379 273 2160 652 1173 1 355 845 6193

Wells: 8

BOTTINEAU

PRODUCERS DISPOSAL SERVICES

RAUK SWD #1 F#: 50126 C-O: 656

BOWMAN

BURLINGTON RESOURCES OIL & GAS COMPANY

STATE #16X-16 F#: 50260 C-O: 79

R&LU: 0 0 0 0 0 0 0 0 0 0 0 0 0 0

BUCHHOLZ #3 SWD F#: 50262 C-O: 1594

R&LU: 0 0 0 0 0 0 0 0 0 0 0 0 0 0

CONTINENTAL RESOURCES, INC.

LTA SWD #1 F#: 50112 C-O: 4615

R&LU: 441 0 0 0 0 221 0 199 0 0 0 0 0 420

ALBERT FOSSUM #2-14 SWD F#: 50128 C-O: 1999

R&LU: 0 0 0 0 0 0 0 0 0 0 0 0 0 0

LONESOME DOVE 1-21 SWD F#: 50264 C-O: 4989

R&LU: 0 0 0 0 0 0 0 0 0 0 0 0 0 0

RATTLESNAKE #1-23 SWD F#: 50266 C-O: 1274

R&LU: 518 0 0 0 0 0 212 0 0 0 0 0 289 501

Totals: Oil 0 0 148 207 379 273 2160 652 1173 1 355 845 6193

Wells: 6

BURKE

FERRELLGAS, L.P.

FERRELL 3 F#: 50124 C-O: 12969

FERRELL #1 F#: 50238 C-O: 126

PETRO-HUNT, L.L.C.

PROSPER SWD #1 F#: 50208 C-O: 60

Totals: Oil 0 0 148 207 379 273 2160 652 1173 1 355 845 6193

Wells: 3

DIVIDE

BALCO THREE, INC.

BORGEN #11-24 F#: 50200 C-O: 5944

R&LU: 409 0 0 0 0 0 0 409 0 0 0 0 0 409

DUNN

Operator-Lease	Jan	Feb	Mar	Apr	May	Jun	Jul	Aug	Sep	Oct	Nov	Dec	2002 Total
----------------	-----	-----	-----	-----	-----	-----	-----	-----	-----	-----	-----	-----	------------

BERCO RESOURCES, LLC

TYSVER 15 #1 (SWD) F#: 50140 C-O: 4286

CONDOR PETROLEUM, INC.

BURESH #33-2 F#: 50218 C-O: 120

ENERGY EQUITY COMPANY

SADOWSKY SWD #1 F#: 50108 C-O: 1085

NORTH DICKINSON SWD 1 F#: 50286 C-O: 1677

R&LU: 555 0 0 148 127 0 0 0 0 0 0 0 280 555

SAUL AZAR

COOK "N" #1 F#: 50174 C-O: 734

Totals: Oil 0 0 148 207 379 273 2160 652 1173 1 355 845 6193

Wells: 5

GOLDEN VALLEY

DRY CREEK DISPOSAL COMPANY, INC.

FEDERAL #22-25 F#: 50096 C-O: 403

ENERGY EQUITY COMPANY

UECKERT #1-11 F#: 50254 C-O: 4964

R&LU: 514 0 0 0 80 158 0 0 0 0 0 0 276 514

THOMAS A. HAUGEN OPERATING CO.

KANNENBERG SWD #1-27 F#: 50066 C-O: 3129

Totals: Oil 0 0 148 207 379 273 2160 652 1173 1 355 845 6193

Wells: 3

MCKENZIE

BLACK HAWK RESOURCES, LLC

KLANDL #26-31X F#: 50056 C-O: 19786

R&LU: 0 0 0 0 0 0 0 0 0 0 0 0 0 0

HATTER #34-43X F#: 50058 C-O: 756

R&LU: 0 0 0 0 0 0 0 0 0 0 0 0 0 0

KLANDL RECLAIM PLANT F#: 50068 C-O: 20802

R&LU: 0 0 0 0 0 0 0 0 0 0 0 0 0 0

BURLINGTON RESOURCES OIL & GAS COMPANY

MOI #43-19 F#: 50214 C-O: 9148

R&LU: 0 0 0 0 0 0 0 0 0 0 0 0 0 0

ROUGH RIDER BN #2-33 F#: 50236 C-O: 615

EDGAR-BN #10-1 F#: 50240 C-O: 429

COLUMBUS ENERGY CORP.

HOVDE 1-6SWD F#: 50282 C-O: 240

R&LU: 0 0 0 0 0 0 0 0 0 0 0 0 0 0

HEADINGTON OIL LIMITED PARTNERSHIP

USA #42-10 F#: 50244 C-O: 3053

R&LU: 0 0 0 0 0 0 0 0 0 0 0 0 0 0

J&M DISPOSAL, INC.

HERMAN SCHMITZ #27-1 F#: 50202 C-O: 25124

R&LU: 2044 0 0 0 0 0 0 1026 0 1018 0 0 0 2044

K&J OPERATING, INC.

GEORGE TANK #1 F#: 50164 C-O: 1651

R&LU: 0 0 0 0 0 0 0 0 0 0 0 0 0 0

LANDTECH CORP.

JACOBSON #1-17 F#: 50192 C-O: 8400

LANDTECH ENTERPRISES LTD. CO.

BULL MOOSE DISPOSAL-BN #27-14 F#: 50094 C-O: 7164

R&LU: 0 0 0 0 0 0 0 0 0 0 0 0 0 0

ELK DISPOSAL-WHALSTROM #10-2 F#: 50190 C-O: 7077

R&LU: 0 0 0 0 0 0 0 0 0 0 0 0 0 0

Operator-Lease	Jan	Feb	Mar	Apr	May	Jun	Jul	Aug	Sep	Oct	Nov	Dec	2002 Total
----------------	-----	-----	-----	-----	-----	-----	-----	-----	-----	-----	-----	-----	------------

PAUL RANKIN

GLASS BLUFF/ELK SWD #1 F#: 50252 C-O: 1298

PRESIDIO EXPLORATION, INC.

DINWOODIE #22-23 F#: 50110 C-O: 3839

RIGEL, INC.

KERR SWD #104 F#: 50120 C-O: 12466

R&LU: 216 0 0 0 0 0 61 155 62 278

LARS RASMUSSEN SWD #1 F#: 50250 C-O: 967

R&LU: 0 41 41

ROONEY OPERATING D/B/A MONDAK DISPOSAL CO.

FEDERAL #12-8 F#: 50062 C-O: 8764

THOMAS A. HAUGEN OPERATING CO.

OKLAND SWD #2 F#: 50060 C-O: 4037

HELLING STATE #21-16 F#: 50194 C-O: 55

WESTPORT OIL & GAS CO., INC.

HOEHN SWD #1 F#: 50114 C-O: 4627

R&LU: 1162 0 0 0 0 0 0 780 30 105 1 0 0 916

ZINKE & TRUMBO, INC.

EVENSON "A" SWD 1 F#: 50284 C-O: 260

Totals: Oil 0 0 148 207 379 273 2160 652 1173 1 355 845 6193

Wells: 22

MOUNTRAIL

BOW PETROLEUM, INC. OF COLORADO

SKARSGARD #1 F#: 50280 C-O: 820

R&LU: 50 0 0 0 0 0 0 0 110 50 0 0 0 160

TIOGA DISPOSAL CO.

MARTIN C. JORSTAD #1 F#: 50106 C-O: 6843

Totals: Oil 0 0 148 207 379 273 2160 652 1173 1 355 845 6193

Wells: 2

RENVILLE

EAGLE OPERATING, INC.

CHRISTIANSON SWD #1 F#: 50206 C-O: 48

EARL SCHWARTZ

LAUMB #2 F#: 50232 C-O: 181

MILLER PETROLEUM, INC.

FINN HELLEBUST #1 F#: 50152 C-O: 475

NEXEN OIL & GAS USA INC.

RAY VENDSEL #1 F#: 50216 C-O: 309

Totals: Oil 0 0 148 207 379 273 2160 652 1173 1 355 845 6193

Wells: 4

STARK

CENEX

KUNTZ #8-9 F#: 50170 C-O: 253

WILLIAM C. KIRKWOOD

KOSTELECKY SWD #1 F#: 50198 C-O: 3215

Totals: Oil 0 0 148 207 379 273 2160 652 1173 1 355 845 6193

Wells: 2

WARD

BALLANTYNE OIL

DAISY SWD #1-29 F#: 50150 C-O: 124

WILLIAMS

Operator-Lease	Jan	Feb	Mar	Apr	May	Jun	Jul	Aug	Sep	Oct	Nov	Dec	2002 Total
CONDOR PETROLEUM, INC.													
MCCOY, F.E. #1					F#: 50132			C-O: 309					
FERRELLGAS, L.P.													
FERRELL #2					F#: 50118			C-O: 12447					
R&LU: 355	0	0	0	0	0	0	0	0	0	0	355	0	355
PAUL RANKIN													
EIGHTMILE SWD #1					F#: 50256			C-O: 263					
PRODUCERS DISPOSAL SERVICES													
STRID SWD #26-2					F#: 50122			C-O: 2122					
PROSPECTIVE INVESTMENT & TRADING CO.													
STATE OF NORTH DAKOTA #1					F#: 50224			C-O: 340					
R&LU: 0	0	0	0	0	0	0	0	0	0	0	0	0	0
THOMAS A. HAUGEN OPERATING CO.													
STATE #16-11					F#: 50064			C-O: 7131					
Totals: Oil	0	0	148	207	379	273	2160	652	1173	1	355	845	6193
Wells: 6													

MCKENZIE

CRUDE PROCESSING, INC.

WASTE CRUDE RECYCLING PLANT					F#: 50070		C-O: 188896						
R&LU: 14069	0	1666	1185	877	917	1842	1825	1838	1838	927	0	1154	14069

STARK

OIL RECYCLING, INC.

WASTE CRUDE RECYCLING PLANT					F#: 50166		C-O: 50104						
-----------------------------	--	--	--	--	-----------	--	------------	--	--	--	--	--	--

WILLIAMS

TRI-B OIL CO.

WASTE CRUDE RECYCLING PLANT					F#: 50116		C-O: 1812						
-----------------------------	--	--	--	--	-----------	--	-----------	--	--	--	--	--	--

Oil, Water and Gas Production by Pool for 2002

Jan	Feb	Mar	Apr	May	Jun	Jul	Aug	Sep	Oct	Nov	Dec	2002 Total	Cum Prod
ALEXANDER - DUPEROW													
2268	1729	1751	2022	2132	1894	2079	1562	2191	1900	1837	1736	23101	86402
17	114	90	111	136	129	142	148	87	130	140	2240	3484	6082
2807	2423	1917	2630	2795	2724	2812	1874	3060	2580	2805	2682	31109	108385
ALEXANDER - MADISON													
907	738	805	945	975	940	885	715	810	1004	779	799	10302	449196
4001	2339	2276	3205	4175	4008	3164	3399	3792	3906	3536	3535	41336	1035656
1649	1182	1284	1844	1518	1665	1578	1573	1088	1118	1299	1447	17245	527250
ALEXANDER - RED RIVER													
164	52	108	13	444	242	191	0	213	201	167	174	1969	228655
0	0	0	0	392	59	0	0	84	144	67	0	746	23503
332	160	303	105	724	536	486	58	177	163	174	299	3517	926076
AMBROSE - DUPEROW													
2275	1958	2220	1952	2161	1973	2060	2036	2043	2015	1644	1781	24118	1340087
1894	1828	1857	1822	1775	1718	1747	1846	1903	1723	1612	1681	21406	550896
4404	4485	4693	4038	4547	4229	4415	3610	3843	4098	3932	3695	49989	1445836
AMOR - RED RIVER													
6329	5905	6446	5943	6405	5915	6474	5205	6327	12332	13057	14023	94361	2815950
5750	5618	6281	5358	5998	4921	5912	5781	11389	14527	12572	11709	95816	1712145
5437	4827	5598	4819	5615	5233	5355	4411	3871	6365	7389	7953	66873	810136
AMOR - RED RIVER B													
659	646	801	524	977	870	839	1189	1138	1125	1044	1003	10815	11563
5225	4282	4802	3168	5066	4142	4723	7886	8425	9226	8642	8312	73899	82246
538	527	655	428	798	711	686	972	1232	1218	1131	1086	9982	10593
ANTELOPE - DEVONIAN													
5598	4654	5584	5212	5062	4686	4864	5235	4865	5921	5780	5755	63216	6229978
17923	15740	19916	22168	30992	26073	16258	18535	15110	18969	19326	22411	243421	6376953
10146	7994	7270	6864	3421	2475	3815	6401	4114	5242	6805	3505	68052	2456550
ANTELOPE - MADISON													
7730	6288	6350	6652	7943	6205	6236	5168	5340	5057	5445	6841	75255	17058837
35953	25912	24919	21306	26113	28317	20108	18384	13251	16600	17374	28297	276534	24284828
152064	137594	151796	141586	148831	140340	141195	134659	127132	129226	110139	110945	1625507	11386056
ANTELOPE - RED RIVER													
902	717	880	781	815	788	783	773	765	786	759	765	9514	185218
11	29	50	2	27	2	0	11	0	0	0	0	132	9012
9342	8460	9409	8792	9643	8652	9133	8946	8565	8938	8564	8495	106939	2098409
ANTELOPE - SANISH													
6464	5701	4466	6974	6388	5715	5524	5170	5870	6314	5849	5702	70137	12458682
3465	2319	793	1609	2719	3318	2446	2960	2523	2364	2737	3206	30459	1062489
21318	17695	11441	24761	20878	19573	20071	19689	18115	20810	19897	19508	233756	10704211
ANTELOPE - SILURIAN													
2456	1274	728	381	718	1217	2446	2104	1003	1717	1912	653	16609	4391863
34240	23224	8114	7068	8588	14015	20646	22409	16240	20621	19505	8365	203035	11044303
2757	3217	636	741	229	258	2183	2142	1267	1166	4113	587	19296	1976958
ANTELOPE - WINNIPEG/DEADWOOD													
97	82	92	83	90	83	78	60	86	71	46	68	936	16802
340	207	226	377	495	507	349	116	84	109	99	184	3093	51864
119632	107144	115158	110429	106250	88888	89796	80584	116325	92887	61088	87239	1175420	21057472
ANTLER - MADISON													
867	964	1020	208	368	1036	1090	1536	1610	1355	1191	1593	12838	340163
25771	23944	26071	5550	11254	24842	25663	29582	33285	33285	31910	28050	299207	1343424
219	224	248	56	91	220	220	220	220	220	220	220	2378	28463
ARNEGARD - MADISON													
322	285	324	302	316	303	268	325	297	307	306	306	3661	108557
1372	1262	1407	1355	1393	1364	1324	1575	1443	1522	1434	1450	16901	404066
258	228	259	242	253	247	214	260	238	246	245	245	2935	63568

ARNEGARD - MADISON

Pool Totals: 1

	Jan	Feb	Mar	Apr	May	Jun	Jul	Aug	Sep	Oct	Nov	Dec	2002 Total	Cum Prod
ASH COULEE - BAKKEN														
	1523	1378	1339	1242	1228	1025	1095	911	1110	1177	1101	1201	14330	1662611
	173	98	142	140	176	93	90	151	139	158	85	338	1783	28576
	18586	15282	15180	14510	14904	14226	15026	15768	18149	17487	17104	15222	191444	5576583
ASH COULEE - BIRDBEAR														
	1550	1362	1454	1295	1434	1314	1313	1301	1212	1174	1016	1168	15593	57133
	44	34	15	49	50	49	54	50	49	150	69	55	668	1351
	1831	1572	1702	1599	1742	1624	1702	1617	1554	1383	1164	1339	18829	60994
ASSINIBOINE - MADISON														
	615	566	622	566	584	540	535	756	486	607	468	569	6914	267218
	2797	2665	2720	2501	2803	2635	2612	2871	2638	2540	2134	2257	31173	685402
	45	47	0	150	155	219	340	314	181	279	136	172	2038	163977
AVOCA - BAKKEN														
	15	14	13	17	11	10	16	11	18	19	14	15	173	1430
	0	0	0	0	0	0	0	0	0	0	0	0	0	11
	0	0	0	0	0	0	0	0	0	0	0	0	0	10
AVOCA - MADISON														
	813	732	685	790	845	630	579	563	1088	830	803	805	9163	290155
	760	600	493	758	971	603	677	547	736	928	790	866	8729	223637
	975	663	500	928	761	779	359	350	982	848	864	499	8508	293292
BAILEY - BAKKEN														
	20	32	7	0	98	0	-	-	-	-	-	-	157	7037
	0	0	0	0	0	0	-	-	-	-	-	-	0	4
	0	0	0	0	0	0	-	-	-	-	-	-	0	2351
BAKER - DUPEROW														
	1517	1347	1750	786	1618	1566	1698	1633	1488	1570	1574	264	16811	72178
	2398	2111	3289	2347	3578	3118	3456	3247	3146	3069	3173	449	33381	107337
	547	370	1215	677	1072	1034	1633	1681	1346	1568	1390	280	12813	38911
BAKER - MADISON														
	1255	916	1224	1199	1181	1519	1479	1412	1362	1147	677	5029	18400	457126
	1117	721	1304	1362	1251	1261	1308	1171	1152	1185	1200	1392	14424	243536
	995	698	774	1668	1667	1713	1761	1820	1741	1665	1411	2900	18813	313810
BAKER - RED RIVER														
	813	759	507	766	747	702	788	1194	1101	982	827	969	10155	793168
	546	793	727	1791	1495	1626	1953	1242	1679	1401	1087	1056	15396	252539
	3360	2236	616	1057	1098	1141	2986	11050	9621	9285	7622	7186	57258	2661883
BANNER - MADISON														
	329	2	2	4	405	8	0	0	0	0	0	0	750	61241
	2767	0	120	160	5006	0	0	0	0	0	0	0	8053	164233
	278	0	0	0	0	0	0	0	0	0	0	0	278	21600
BARTA - MADISON														
	1909	1718	1927	1860	1831	1714	1832	1813	1711	1643	1561	1570	21089	227049
	1901	2143	2040	1911	1601	1246	1876	1567	1375	585	486	501	17232	218786
	1648	1490	1543	2084	1922	2230	2351	2564	2863	1916	1605	2210	24426	184586
BATTLEVIEW - MADISON														
	1149	902	875	939	1241	1290	1273	1286	1484	1092	983	914	13428	505717
	7137	7019	6272	6445	8529	9301	8017	7842	8463	9030	8090	8785	94930	2340410
	3711	3629	3553	4037	4283	4082	4028	3731	4126	3962	3779	4073	46994	694827
BAUKOL NOONAN - MADISON														
	312	268	300	264	252	268	182	260	236	240	250	240	3072	865278
	573	504	565	540	580	536	424	561	529	545	496	527	6380	1695828
	133	114	127	112	107	114	78	111	101	102	123	102	1324	40576
BAUMANN DRAIN - MADISON														
	47	2	30	130	32	80	120	80	70	107	0	2	700	30141
	220	230	240	148	270	491	181	160	151	165	0	0	2256	78772
	0	0	0	0	0	0	0	0	0	0	0	0	0	0
BEAR CREEK - DUPEROW														
	10973	9449	7179	7384	8925	9376	9725	8142	8253	8943	8106	4957	101412	4960182
	44222	38925	35983	34539	44448	47010	49047	43713	47522	51461	47496	28881	513247	3795532
	1295	2814	2455	2331	2712	3324	3078	2442	2574	2473	2519	1418	29435	3403240

BEAR CREEK - DUPEROW

Pool Totals: 2

	Jan	Feb	Mar	Apr	May	Jun	Jul	Aug	Sep	Oct	Nov	Dec	2002 Total	Cum Prod
BEAR CREEK - MADISON														
	4164	3578	3674	3309	3587	3249	3259	3012	2110	3610	3778	4060	41390	120929
	5334	4785	5198	3897	5551	5141	5301	4734	1497	4290	5888	7192	58808	145634
	5364	4860	4491	4196	4362	4018	4157	3852	2674	4608	4857	4830	52269	144836
BEAR DEN - BAKKEN														
	776	433	447	391	372	341	352	344	311	309	285	282	4643	4764
	20	32	38	12	10	8	27	10	4	10	8	4	183	183
	636	421	405	294	312	242	327	350	331	355	264	211	4148	4376
BEAR DEN - DUPEROW														
	1488	668	326	1205	1200	755	402	62	429	1149	941	1425	10050	206629
	409	184	818	380	359	173	920	634	976	300	453	338	5944	48770
	1458	655	319	1256	1240	780	389	110	761	1230	1007	1518	10723	68839
BEAR DEN - MADISON														
	1430	1280	1287	1410	1346	1222	933	1065	1218	1505	1410	1420	15526	1217136
	609	643	659	702	697	698	542	741	772	748	772	706	8289	339809
	1082	831	1039	1090	973	794	623	1139	1471	1936	1705	1112	13795	646691
BEAVER CREEK - BIRDBEAR														
	33051	24227	26685	23805	20413	18699	16833	17633	15563	18797	21228	21005	257939	2715273
	43183	42902	46096	46374	37494	33949	32002	36356	33696	39926	41461	40604	474043	1075250
	19740	15412	17274	17515	15659	13567	11775	11769	10483	12816	11770	12598	170378	1706652
BEAVER CREEK - DUPEROW														
	3176	3453	3139	2184	3537	3386	3335	3451	2963	2284	2519	2651	36078	144097
	16065	15457	17459	8658	17311	15479	15285	16702	15390	9547	15963	16473	179789	581587
	1920	1893	1733	1292	2695	1927	1830	1958	1789	1512	1209	1278	21036	81979
BEAVER CREEK - MADISON														
	7	8	6	9	8	2	4	11	12	8	7	6	88	3530
	0	0	0	0	0	0	0	0	0	0	0	0	0	2176
	0	0	0	0	0	0	0	0	0	0	0	0	0	0
BEAVER CREEK - RED RIVER														
	4571	4511	4401	4499	9395	8029	7754	7779	9024	9323	8896	8230	86412	3053946
	5004	4508	3679	4745	7352	6656	6530	6734	7333	7017	7901	7606	75065	1851501
	4748	4331	4899	4607	8193	7760	7173	7481	8426	8562	8155	7184	81519	3257299
BEAVER CREEK - STONEWALL														
	408	402	397	391	386	381	376	371	366	361	356	351	4546	51934
	796	758	892	876	829	813	778	826	931	637	599	574	9309	76315
	82	95	138	146	198	90	230	203	281	271	224	257	2215	41392
BEAVER LODGE - DEVONIAN														
	83228	81639	84729	85469	85842	83854	87264	88655	85642	91597	90410	93516	1041845	64905609
	201779	204016	214002	209548	220695	195621	139284	211276	213283	249113	227985	263580	2550182	51272154
	87164	83474	85666	87551	79688	78248	82237	81071	81395	86284	88048	92607	1013433	26217648
BEAVER LODGE - MADISON														
	51156	48882	50477	48610	46295	35794	35483	65060	61692	55948	45287	45437	590121	53347775
	345741	339803	346109	342038	336121	286673	298324	384890	399630	394899	370947	446657	4291832	96487885
	339483	331988	381480	436026	468481	380302	388054	531729	609218	597997	514376	571664	5550798	22801080
BEAVER LODGE - ORDOVICIAN														
	7667	6870	7697	7573	7650	7225	7194	7365	6530	6901	6509	7175	86356	5894675
	3449	2948	3128	3138	2724	2333	2624	2826	2383	2315	2131	2402	32401	952765
	580145	525285	574774	549862	555664	524493	533588	540178	503124	509187	474885	461112	6332297	167836217
BEAVER LODGE - SILURIAN														
	16906	14848	17108	15951	15765	14617	17078	19364	15138	17816	16510	17329	198430	8663024
	15549	8654	18548	18336	17032	11901	12549	13428	18686	17807	16204	17633	186327	676143
	171643	150608	183210	180192	176703	167800	179098	187633	687936	195135	197774	203994	2681726	63204885
BELL - TYLER														
	4251	4080	4832	4653	4480	4335	4706	4724	4479	3897	4050	4083	52570	2724813
	6834	6146	6922	6048	3216	3547	3697	3697	3198	3094	3436	3532	53367	1056752
	372	335	372	340	176	161	171	171	166	115	166	168	2713	795155
BERG - MADISON														
	782	711	780	745	701	563	687	781	584	562	779	813	8488	398256
	1987	1746	2407	1840	1896	1928	1893	1848	1543	810	2076	1900	21874	562742
	2257	1752	2096	1469	1451	1463	1548	1739	1498	979	1877	1394	19523	717639

BERG - MADISON

Pool Totals: 3

Jan	Feb	Mar	Apr	May	Jun	Jul	Aug	Sep	Oct	Nov	Dec	2002 Total	Cum Prod
BICENTENNIAL - BAKKEN													
9608	9244	10223	9597	9652	9286	8871	8636	8768	8841	8381	8657	109764	3314246
227	98	188	209	519	381	218	191	244	223	179	243	2920	92650
6344	5739	6482	6006	6630	5864	5846	5689	5849	5425	4821	4557	69252	1691831
BICENTENNIAL - BIRDBEAR													
18221	13829	20187	17894	18488	16487	15734	14989	14059	13989	13292	11010	188179	1157748
43379	43931	50939	49996	59703	49764	48317	39624	38791	37466	38525	38132	538567	2023230
12737	9564	13246	12461	12234	10801	10430	10356	9504	9749	10463	8693	130238	616347
BICENTENNIAL - MADISON													
-	-	-	-	-	-	-	-	-	38	81	146	265	31745
-	-	-	-	-	-	-	-	-	1051	2252	3394	6697	168475
-	-	-	-	-	-	-	-	-	43	246	340	629	7484
BICENTENNIAL - RED RIVER													
9832	7875	7940	9059	8754	8146	8803	8592	7885	7864	7008	7994	99752	4647035
15239	13760	13856	15115	15476	14871	14350	15398	16812	15526	13761	15312	179476	3559010
9689	7949	8345	9092	9901	9365	10487	10449	9951	9892	8643	9477	113240	3560551
BIG BEND - BAKKEN													
31	19	12	8	28	18	9	24	9	23	11	18	210	3847
0	0	0	0	0	0	0	0	0	0	0	0	0	74
0	0	0	0	0	0	0	0	0	0	0	0	0	2264
BIG DIPPER - RED RIVER													
1403	1326	1404	1293	1281	1242	1355	1311	1242	1264	1330	1235	15686	830738
2794	3245	3309	2999	2811	2633	3011	2910	2753	2689	2802	2743	34699	948403
733	795	880	852	300	281	310	310	300	296	330	341	5728	349555
BIG GULCH - BAKKEN													
20	20	62	30	10	10	10	10	20	56	20	20	288	4292
0	0	0	0	0	0	0	0	0	0	0	0	0	1558
0	0	0	0	0	0	0	0	0	0	0	0	0	3739
BIG STICK - MADISON													
55211	50124	53435	50723	50383	52340	52683	49703	49424	51611	48406	52100	616143	51713610
354955	324988	343067	326928	292985	321537	322235	286529	337293	352981	333268	310615	3907381	91341449
30734	28415	30859	29150	30200	32281	35590	27937	29527	31141	28193	29574	363601	64718628
BLACK SLOUGH - MADISON													
1299	1331	1492	1366	1492	1046	1270	1441	1227	1237	1038	1284	15523	7063143
8158	9447	10140	10073	10677	7906	9559	9709	5962	8162	6646	7654	104093	13284599
2335	2701	2378	2737	2919	2764	2958	2994	3146	3480	3003	2410	33825	3913190
BLUE BUTTES - DUPEROW													
5899	5129	5724	5217	4176	3173	2981	1917	2630	3670	3929	4181	48626	797606
6296	5648	8014	6950	7606	6172	6370	4649	5066	5992	8166	5683	76612	1091325
5562	4981	5481	4902	3641	2857	2640	1735	2333	3278	3591	3900	44901	800142
BLUE BUTTES - MADISON													
13591	12401	12056	9299	9459	11885	10564	10984	12084	9324	9497	10116	131260	33941611
85913	82901	82521	54271	46411	87571	69300	72566	79384	69440	118468	108782	957528	36433836
14507	15917	15389	12334	11451	12443	12239	11627	13755	11067	10162	10745	151636	27980929
BLUE BUTTES - RED RIVER													
3186	2602	3529	3867	5147	3715	3979	3792	3727	3888	2884	3507	43823	1287146
2170	1197	7434	5345	5208	2981	3000	2975	3013	3188	4263	3949	44723	318568
17822	14554	17753	20738	32130	23887	24735	22860	21842	23258	16539	17842	253960	8341816
BLUE BUTTES - SILURIAN													
15676	13985	13916	14345	14680	13147	14816	14235	14258	13643	12861	11893	167455	10936501
80564	70382	77564	71515	84219	62607	68769	63470	63441	55681	60980	57018	816210	24208360
25997	22315	21732	23190	23825	20349	22774	22098	22003	21643	20762	20578	267266	16482515
BLUE BUTTES - STONEWALL													
1713	1731	1749	1341	2622	3362	4374	4788	4861	4693	5066	5324	41624	1724904
0	0	0	38	70	93	114	22	56	11	0	0	404	184088
5312	5346	5895	4353	6922	8112	9263	11866	12316	12750	13375	14961	110471	7064899
BLUE BUTTES - WINNIPEG/DEADWOOD													
0	0	0	0	0	0	0	0	0	0	0	0	0	138
143	131	158	113	115	116	140	146	137	132	160	146	1637	12822
63119	55438	63868	61981	61005	48978	68872	57483	63211	63200	69041	49756	725952	7081238

BLUE BUTTES - WINNIPEG/DEADWOOD

Pool Totals: 4

	Jan	Feb	Mar	Apr	May	Jun	Jul	Aug	Sep	Oct	Nov	Dec	2002 Total	Cum Prod
BONETRAIL - DUPEROW														
	206	110	0	0	0	0	0	0	0	0	0	0	316	8147
	656	339	0	0	0	0	0	0	0	0	0	0	995	24142
	258	154	0	8	0	0	8	8	8	0	0	0	444	8036
BONETRAIL - RED RIVER														
	1635	2120	1653	2473	2305	1935	2606	2350	1830	1930	2313	1803	24953	1256288
	5306	4830	4978	5372	5184	5418	5573	5458	3777	3830	5061	4681	59468	531575
	1318	1673	1397	2195	1629	1631	2329	2064	1711	1550	1932	1549	20978	913181
BONETRAIL - STONEWALL														
	310	317	222	320	299	273	273	194	147	335	167	355	3212	351190
	50	44	35	38	21	20	12	42	32	27	24	53	398	14498
	41	41	25	13	555	31	59	27	0	0	0	32	824	406610
BONNIE VIEW - RED RIVER														
	319	369	463	307	423	294	243	298	304	269	178	599	4066	201015
	201	218	222	254	204	153	161	212	169	180	217	336	2527	71658
	130	140	140	150	150	145	150	155	150	155	85	155	1705	185591
BOWBELLS - MADISON														
	520	434	444	481	1033	667	689	591	572	587	586	578	7182	601609
	2189	2152	2571	2390	3643	3457	4260	3744	3125	4027	3576	3666	38800	700223
	135	135	145	141	255	184	191	174	160	172	165	163	2020	153971
BOWLINE - BIRDBEAR														
	360	302	318	306	297	197	285	329	311	339	307	306	3657	34956
	815	724	696	675	714	335	607	699	699	657	723	708	8052	51207
	620	578	565	539	532	364	416	558	553	537	528	271	6061	46365
BOWLINE - DUPEROW														
	251	211	222	213	207	138	199	229	217	236	214	217	2554	22509
	568	505	502	471	498	319	423	488	487	459	504	492	5716	52578
	432	404	394	376	371	255	290	390	386	376	368	189	4231	35300
BOXCAR BUTTE - BIRDBEAR														
	12736	10536	9903	9580	10847	9424	8650	8850	8868	8787	8153	9231	115565	306901
	2540	1927	2064	2037	2061	1834	1998	1447	1808	1887	1840	199	21642	39837
	12658	10859	10717	9953	11944	10376	8878	9230	9554	9504	8805	9407	121885	278021
BOXCAR BUTTE - DUPEROW														
	2148	1612	1586	1961	2306	1684	1759	1074	1668	2147	2218	2054	22217	691689
	808	283	106	310	295	271	341	93	90	682	480	124	3883	352663
	4287	3054	3552	3737	4334	4161	4528	2275	2359	3096	3097	2846	41326	1082715
BOXCAR BUTTE - RED RIVER														
	4264	5087	5857	5361	4429	4867	4745	5313	4172	5225	5804	6389	61513	3920188
	2568	2480	2624	2497	3079	10939	3148	3796	4077	4407	4375	4507	48497	905242
	37265	33923	37090	34938	33156	21639	19356	21019	17749	19637	16501	17421	309694	10824522
BUCKHORN - BAKKEN														
	2695	2243	2405	2342	2626	2192	2594	2418	2303	2589	2765	2735	29907	3133839
	645	535	568	710	672	629	496	644	536	958	551	703	7647	138998
	17083	15087	16246	15454	16634	15570	15824	15135	13121	13898	12719	17378	184149	6368690
BUCKHORN - MADISON														
	7182	6980	7229	6535	7172	6732	6874	7116	6721	6587	6511	6672	82311	4417027
	50633	49444	53323	49937	53810	51169	52516	54646	53235	52031	51661	52507	624912	10199745
	4307	4918	4917	4877	5852	5116	4840	5027	4905	4296	4151	4473	57679	2964841
BUFFALO WALLOW - MADISON														
	2236	1844	2001	1770	1990	2152	2013	1993	1514	2115	2032	1959	23619	1587577
	4055	3544	3880	3551	3693	4281	4230	4195	3392	3770	4068	4055	46714	828537
	1927	1622	1645	1475	1706	2160	2091	1845	1445	1672	1555	1547	20690	1298085
BUFFALO WALLOW - RED RIVER														
	619	485	542	549	551	446	552	369	409	615	457	504	6098	586318
	155	208	103	135	130	120	155	71	80	135	110	125	1527	150506
	26909	21412	22194	24830	22738	21501	23049	19629	18048	20715	18939	21120	261084	11848626
BUFORD - MADISON														
	3847	3471	3848	3339	3767	3550	3774	3481	3036	3263	3257	3323	41956	1375428
	5650	4964	5556	4992	5294	5178	5351	4956	4052	4300	4584	4632	59509	1825362
	2056	2150	2344	2391	2811	2550	2601	2259	1818	1774	1953	1853	26560	1173931

BUFORD - MADISON

Pool Totals: 5

	Jan	Feb	Mar	Apr	May	Jun	Jul	Aug	Sep	Oct	Nov	Dec	2002 Total	Cum Prod
BUFORD - RED RIVER														
	620	472	463	511	505	490	481	496	491	388	0	0	4917	466116
	2717	2025	1717	2057	2175	2059	2046	2146	1950	1479	0	0	20371	235874
	443	458	367	412	421	425	470	506	360	315	0	0	4177	413365
BULL CREEK - MADISON														
	118	1099	2399	1907	691	2822	2787	2605	2360	2504	2462	2633	24387	83399
	14387	26392	37626	28323	14827	28576	27788	35331	33332	29021	28224	28224	332051	562651
	5	260	513	831	105	929	898	1004	854	896	867	961	8123	16433
BULL MOOSE - BIRDBEAR														
	2472	2182	2216	2386	2307	2184	2165	2200	2084	2180	2126	2178	26680	81275
	91	79	83	97	82	105	101	116	111	91	108	108	1172	11201
	2770	2606	2160	2753	3126	2537	2648	2301	2080	2124	2166	2231	29502	88169
BULL MOOSE - DUPEROW														
	3476	3052	3051	2874	3335	3067	2977	3032	3193	2985	2922	2948	36912	1011006
	2395	2162	1847	1973	2685	2535	2062	2576	2987	3067	2619	3107	30015	256201
	3965	3435	3322	2896	3691	3886	3269	3433	4358	4024	3503	3656	43438	1412976
BULL MOOSE - MADISON														
	1032	840	917	858	730	797	912	1714	1635	2131	1946	1818	15330	689418
	9310	7904	9057	8602	7197	7587	8178	18454	15852	19583	17540	17046	146310	2371005
	1455	1290	1407	1330	1073	1086	1017	2322	1794	2166	1805	1913	18658	903116
BULL MOOSE - RED RIVER														
	0	0	0	0	0	0	104	-	-	-	-	-	104	2027709
	0	0	0	0	0	0	0	-	-	-	-	-	0	301081
	0	0	0	0	0	0	0	-	-	-	-	-	0	17671400
BURG - SILURIAN														
	389	306	364	354	361	314	334	304	300	325	266	239	3856	64683
	815	674	806	871	871	628	799	716	716	866	528	0	8290	113994
	135	117	135	135	153	135	135	135	135	144	144	30	1533	18272
BURNING MINE - RED RIVER														
	386	760	682	303	0	270	711	1050	1016	1029	1040	1192	8439	374342
	396	899	614	258	0	640	1103	1035	946	921	937	1042	8791	412282
	565	1008	969	488	0	393	891	1097	1037	1013	1205	1214	9880	734709
CABERNET - MADISON														
	3	0	219	344	366	393	358	336	308	336	293	271	3227	103448
	208	0	0	2232	2307	2067	2245	2087	1979	2036	1822	1760	18743	169120
	2	0	178	280	298	320	292	274	251	274	239	221	2629	82903
CAMEL BUTTE - DEVONIAN														
	2	3	6	2	50	65	0	3	0	0	1	127	259	1045870
	0	0	0	0	81	0	25	5	0	0	699	2184	2994	1017574
	0	0	0	0	0	0	0	0	0	0	0	56	56	185787
CAMEL BUTTE - MADISON														
	3107	3100	3544	3234	3429	3198	2968	3385	3231	3083	2432	2899	37610	1390485
	17145	14694	18331	18828	16133	14943	15513	19675	17637	17209	9226	13704	193038	2883195
	6258	6929	7093	7062	7026	6761	6841	7712	6558	5942	4930	5471	78583	2305503
CAMEL BUTTE - SILURIAN														
	2	2	2	2	2	2	3	2	2	2	2	0	23	459454
	0	20	32	32	23	27	15	27	18	0	11	10	215	302738
	5	5	3	6	8	1	29	4	4	1	3	5	74	1581846
CAMEL HUMP - RED RIVER														
	438	374	0	0	0	0	0	0	0	0	0	0	812	617348
	250	190	0	0	0	0	0	0	0	0	0	0	440	100908
	508	446	0	0	0	0	0	0	0	0	0	0	954	340470
CAMP - DUPEROW														
	493	556	617	544	574	531	540	453	410	279	303	346	5646	78433
	865	924	990	980	966	924	939	988	801	643	710	784	10514	112896
	264	286	393	278	370	322	362	274	151	60	61	152	2973	44059
CAMP - MADISON														
	6275	5252	5849	5557	5878	5314	5374	5262	5358	5391	5107	5419	66036	2284823
	3271	2710	3062	3703	3613	3159	2937	2863	2989	3313	3083	3064	37767	1153804
	5421	4972	5390	5269	5780	5521	5531	5793	5442	5802	5244	5262	65427	2392004

CAMP - MADISON

Pool Totals: 6

	Jan	Feb	Mar	Apr	May	Jun	Jul	Aug	Sep	Oct	Nov	Dec	2002 Total	Cum Prod
CAMP - RED RIVER														
	1219	986	1064	933	1183	1018	1021	1090	1051	1168	1113	1080	12926	278918
	1222	1010	1052	1107	1205	1162	1146	1176	1179	1349	1250	1203	14061	428674
	1970	1827	2210	2320	3413	4242	2322	2512	2665	2449	2377	2215	30522	429423
CAMP - STONEWALL														
	110	87	94	90	105	94	97	108	101	108	103	66	1163	131839
	95	79	83	95	95	97	94	108	103	123	110	68	1150	70507
	287	259	304	221	348	323	315	360	380	330	350	217	3694	356201
CANDAK - RED RIVER														
	-	179	-	-	-	-	-	-	-	-	-	-	179	124285
	-	760	-	-	-	-	-	-	-	-	-	-	760	988304
	-	0	-	-	-	-	-	-	-	-	-	-	0	168193
CAPA - MADISON														
	5456	6482	5663	4449	4991	2877	5091	4870	3195	1182	2433	4342	51031	12200106
	24300	30030	27851	25935	29360	20440	43025	41370	27819	8675	18061	38499	335365	26173718
	31696	39055	46255	42098	44419	34357	39396	31702	24055	12889	17768	21120	384810	4661584
CAPA - SILURIAN														
	9418	9053	9241	7710	8062	8694	9281	7520	8717	9182	8864	9117	104859	3331644
	2737	2203	2151	1750	398	1071	1426	1564	1383	2169	2054	1857	20763	443318
	36728	34286	34253	28392	31854	33448	35866	29369	32233	33954	32180	32421	394984	12594946
CARTER - MADISON														
	517	511	545	522	642	509	339	629	551	511	550	544	6370	185786
	196	205	189	197	276	192	186	208	269	195	249	201	2563	191826
	370	381	431	393	499	482	117	499	527	545	490	403	5137	159784
CARTER - MIDALE/NESSON														
	3088	2614	2725	2516	2482	2923	2840	2544	2380	2164	2454	2261	30991	299053
	9942	10069	9864	11168	10462	11200	11527	10180	8480	8065	8067	7872	116896	451058
	4619	3730	4009	3703	3568	4136	5703	5324	4830	4623	4167	4018	52430	555048
CARTWRIGHT - DUPEROW														
	423	390	402	368	346	316	355	352	263	342	285	418	4260	40923
	787	788	850	774	630	501	563	595	484	656	581	580	7789	77004
	380	325	291	259	132	206	307	278	233	319	253	300	3283	34367
CARTWRIGHT - MADISON														
	1903	1872	1896	1794	1743	1516	1778	1866	1629	1913	1862	1848	21620	847449
	4407	4545	5151	4817	4356	4181	4490	4305	4494	5176	5525	5361	56808	2183247
	1278	1319	1249	1082	679	999	1449	1569	1384	2018	1682	1803	16511	739151
CATHMERE - RED RIVER														
	1359	1162	1255	1123	1219	1109	1072	1091	986	935	977	952	13240	111355
	1660	1329	1408	1298	1509	1406	1439	1408	1005	1511	1420	1390	16783	49761
	3194	2736	3065	2519	2860	2649	2686	2598	2363	2100	2283	2201	31254	163576
CATWALK - MADISON														
	3072	2932	2991	2944	3054	3012	3106	2973	2799	2926	2489	2857	35155	1996320
	3025	3052	3367	3098	3292	3426	3230	3415	2792	2402	2476	2440	36015	1482628
	2757	2491	2402	2415	2663	2716	2618	2494	2640	2568	2365	1851	29980	1649340
CATWALK - RED RIVER														
	44	39	42	40	43	40	46	39	41	43	41	45	503	70465
	27	26	28	29	26	31	25	31	28	26	33	23	333	18442
	32	28	34	24	25	26	27	25	21	21	21	24	308	138130
CEDAR COULEE - BAKKEN														
	20	40	130	20	40	40	40	40	80	83	20	20	573	9206
	0	0	0	0	0	0	0	0	0	0	0	0	0	28
	0	0	0	0	0	0	0	0	0	0	0	0	0	3696
CEDAR CREEK - EAGLE														
	0	0	0	0	0	0	0	0	0	0	0	0	0	0
	0	0	0	0	0	0	0	0	0	0	0	0	0	0
	21382	18900	20338	19651	20088	19180	18048	20939	34501	33541	33208	34214	293990	3034435
CEDAR CREEK - ORDOVICIAN														
	26256	30340	31301	26112	27883	31156	35126	42569	42814	43517	46682	45658	429414	18373372
	129870	110777	114207	114207	113294	109506	129126	135275	158135	145930	162386	161078	1583791	60795861
	2756	3516	4205	2686	2576	2669	3419	5112	4583	5017	5299	5367	47205	1920290

CEDAR CREEK - ORDOVICIAN

Pool Totals: 7

	Jan	Feb	Mar	Apr	May	Jun	Jul	Aug	Sep	Oct	Nov	Dec	2002 Total	Cum Prod
CEDAR HILLS - RED RIVER B														
249004	234682	265468	267368	275441	281284	305810	316003	290840	301082	292266	287560		3366808	29131337
195449	178955	225958	226135	215551	240106	232898	250491	233230	249905	230306	251527		2730511	18365697
158571	143073	158122	159317	163263	152283	171405	168083	155185	153259	144676	137531		1864768	11788478
CENTENNIAL - MADISON														
504	532	792	1030	858	755	1002	1028	973	971	864	961		10270	304909
4080	3704	4355	4840	4309	4128	5210	5315	5110	5129	4815	5333		56328	627430
403	426	634	820	686	603	802	822	778	777	692	769		8212	193015
CHAMA - SILURIAN														
599	603	77	50	66	64	65	39	0	757	491	446		3257	48137
5490	5070	657	729	724	722	737	402	0	7068	4455	4373		30427	242928
0	0	0	0	0	0	0	0	0	0	0	0		0	0
CHARLSON - BAKKEN														
1020	1185	1029	1000	870	853	968	1022	760	732	819	887		11145	228494
390	93	71	105	88	115	127	241	121	119	89	141		1700	16696
1978	1536	1296	1383	1437	1353	2451	1522	1259	1020	1015	944		17194	336070
CHARLSON - DEVONIAN														
5581	5180	5542	5431	5316	4472	5025	5197	5465	5572	5307	5018		63106	6240230
3510	3312	4460	4811	4997	5099	5870	5476	4860	5267	5091	5221		57974	3091033
10073	8621	9009	8834	9342	7683	8617	9246	9761	9793	9739	8912		109630	11399808
CHARLSON - MADISON														
14541	13658	15125	14505	14100	14844	16083	16150	15434	15333	14761	15169		179703	27184444
113408	103855	126118	120732	118308	121935	135976	125042	116016	119258	115967	116737		1433352	36646076
16383	15875	16969	16361	16572	18977	20988	20541	19708	18722	17585	18338		217019	24280698
CHARLSON - MINNELUSA (NITROGEN)														
0	0	0	0	0	0	0	0	0	0	0	0		0	0
0	0	0	0	0	0	0	0	0	0	0	0		0	236
9302	10380	14836	14146	11584	12534	13761	12956	9277	9873	10101	10306		139056	7295465
CHARLSON - RED RIVER														
525	544	541	510	529	493	512	502	462	574	502	573		6267	979535
20	39	36	20	93	112	91	124	100	194	57	141		1027	2187581
2651	2511	2221	2316	2324	2754	2669	2551	2257	2933	2305	2697		30189	37732046
CHARLSON - SILURIAN														
11851	11033	12265	11953	12724	11490	11390	12126	11348	12041	11451	11840		141512	17390055
116169	103161	119958	112099	113044	104886	102710	106271	103412	107538	103414	103064		1295726	39107131
43943	37885	39827	39631	46443	42676	43174	45102	41016	41983	42448	41081		505209	42787176
CHARLSON - WINNIPEG/DEADWOOD														
0	0	0	0	0	0	0	0	0	0	0	0		0	0
176	137	125	119	151	185	127	136	105	117	132	149		1659	5589
4975	4379	4751	4436	4505	4098	4279	4096	3818	3957	3593	3701		50588	287747
CHOLA - MADISON														
1109	1061	1128	1054	1021	983	1143	1084	1017	1036	1018	1035		12689	1179784
649	609	700	687	660	649	707	680	725	719	689	702		8176	719962
0	0	0	0	0	0	0	0	0	0	0	0		0	0
CIMBEL - MADISON														
2398	2217	2470	2383	2479	2393	2483	2469	2376	2408	2388	2459		28923	747797
14523	11892	13221	12809	13368	13003	13461	13425	12967	13233	12962	13441		158305	2619439
806	760	775	750	775	750	775	744	690	713	630	651		8819	300360
CINNAMON CREEK - BAKKEN														
3021	2851	2823	2855	3265	2986	2715	2735	2678	3126	3090	3013		35158	828907
232	217	227	230	233	211	255	208	204	308	209	203		2737	20282
2000	1911	1930	1876	2211	1977	1856	1907	1856	2116	2112	1715		23467	611933
CINNAMON CREEK - DUPEROW														
0	0	0	0	12	422	247	103	238	186	176	140		1524	143256
0	0	0	0	92	1252	920	696	1199	1138	1238	1100		7635	69054
0	0	0	0	0	164	95	0	92	72	68	83		574	115873
CLAY - MADISON														
0	0	0	155	0	98	123	0	0	156	0	63		595	21995
0	0	0	127	0	352	342	0	0	127	0	52		1000	56831
0	0	0	0	0	0	0	0	0	0	0	0		0	0

CLAY - MADISON

Pool Totals: 8

Jan	Feb	Mar	Apr	May	Jun	Jul	Aug	Sep	Oct	Nov	Dec	2002 Total	Cum Prod
CLEAR CREEK - MADISON													
4305	3735	4030	3921	3652	3084	3165	3468	3310	3265	3050	2816	41801	9550686
25882	22653	24424	23818	21799	20583	20625	24029	20840	20558	17946	17610	260767	7201247
17591	15534	16918	16811	14686	13492	19637	14186	12718	12544	12316	11235	177668	11306349
COLD TURKEY CREEK - RED RIVER													
9931	8676	6986	8646	7166	5571	6067	10209	9515	9250	7049	7812	96878	3253625
37913	32795	25039	35163	30413	18282	28658	33074	30812	33466	29483	24223	359321	6011430
6440	5087	4053	5290	5469	3581	4831	6708	6503	7344	5697	5736	66739	1440150
COLGAN - DUPEROW													
396	353	390	496	475	433	376	496	437	406	445	476	5179	112969
18	28	17	23	31	27	11	22	31	12	25	28	273	10008
139	123	137	174	195	152	131	174	153	142	156	167	1843	50898
COLQUHOUN - MADISON													
0	0	0	0	0	0	0	0	140	0	21	0	161	134358
0	0	0	0	0	0	0	0	120	0	30	0	150	296571
0	0	0	0	0	0	0	0	0	0	0	0	0	0
COLUMBUS - MADISON													
1233	963	1088	1008	971	943	828	890	867	960	947	961	11659	665940
3349	2750	2707	2929	2495	2419	1880	2214	2419	2863	2567	2781	31373	971981
3554	2422	2272	2623	2499	3322	3368	3156	2542	3609	3704	2781	35852	385350
COREY BUTTE - RED RIVER													
205	177	201	187	196	163	185	187	182	180	175	175	2213	17486
944	817	924	890	882	877	686	763	653	866	822	848	9972	68905
0	0	0	0	0	0	0	0	0	0	0	0	0	0
COTEAU - MADISON													
513	582	630	588	455	658	632	575	482	708	550	610	6983	314962
6281	6543	7665	6648	6894	6676	6776	6674	7084	7257	7030	7266	82794	2010430
190	231	371	280	287	480	550	436	419	446	316	192	4198	192769
COVERED BRIDGE - BAKKEN													
150	94	159	38	85	51	133	77	88	103	135	80	1193	37969
17	2	12	12	12	16	2	2	8	2	5	3	93	3247
52	44	46	31	0	28	32	27	35	29	28	27	379	72439
COVERED BRIDGE - BIRDBEAR													
660	769	839	848	831	773	766	734	623	707	717	874	9141	459895
1926	2043	2301	2271	2350	2212	2074	2069	1718	1879	1962	2437	25242	902803
960	1066	1009	1041	1078	1121	1116	1242	1116	1094	1013	1100	12956	560837
COW CREEK - MADISON													
3199	2774	3107	2847	2949	2809	2866	2681	2700	2712	2600	2545	33789	415229
1361	867	684	739	971	954	941	861	844	902	911	896	10931	177410
1893	1693	1444	1602	1550	1536	1620	1522	1407	1645	1387	1327	18626	171617
COYOTE CREEK - RED RIVER													
4017	3200	2911	3157	4192	3294	4081	3616	3621	4688	4192	4098	45067	3537835
21092	14824	17492	20359	22135	16649	19951	19787	20657	20419	20882	21273	235520	7627855
3186	2450	2609	2658	3200	3200	3380	2874	2682	3466	3118	1981	34804	2458226
CRAZY MAN CREEK - MADISON													
535	532	487	493	408	459	441	417	321	493	514	357	5457	299927
1099	894	907	1278	939	1026	1084	998	781	1020	1031	944	12001	236905
113	113	113	113	113	113	113	113	115	115	115	115	1364	294885
CROFF - DEVONIAN													
3516	3032	3686	3492	3741	2105	2708	2992	2619	1752	2304	3080	35027	1425382
2385	1937	2422	2327	2419	2667	2209	1906	1926	1916	1887	2705	26706	514250
1701	2003	1974	2449	2438	1273	1778	1714	1291	806	1084	1786	20297	696058
CROFF - MADISON													
1003	899	980	741	1080	891	861	385	858	936	750	908	10292	382099
3296	3100	3268	2123	3224	2834	2754	1155	1970	2883	2561	2783	31951	253532
795	650	723	600	581	596	600	285	666	900	123	465	6984	167211
CROOKED CREEK - MADISON													
5997	5220	5306	5027	5199	5731	5602	5213	5204	4792	4718	4439	62448	363357
12946	12009	12531	11460	10101	12973	12690	12781	15720	16595	13140	13859	156805	1792051
14058	11369	13141	11682	11698	13678	13395	12518	11216	10000	9818	9129	141702	586769

CROOKED CREEK - MADISON

Pool Totals: 9

	Jan	Feb	Mar	Apr	May	Jun	Jul	Aug	Sep	Oct	Nov	Dec	2002 Total	Cum Prod
CULVER - MADISON														
	318	261	326	269	273	301	320	298	276	268	222	287	3419	180643
	4413	3346	4444	2417	2881	4427	2681	4732	4385	3983	2752	4682	45143	611292
	9	73	97	19	70	94	94	97	93	66	44	75	831	60086
CUSTOMS - MIDALE/NESSON														
	3656	3192	3369	3113	3488	3294	3111	2981	2954	2899	2827	2898	37782	470907
	7309	6478	6807	6127	7943	6545	7120	6766	6628	6358	6752	7015	81848	591748
	17734	15240	15832	14653	15249	14904	14594	13541	13102	12814	12423	12182	172268	1199453
DALE - MADISON														
	366	311	268	313	194	207	327	376	299	275	392	25	3353	219518
	1124	901	819	1022	638	180	870	1671	1238	1010	1115	500	11088	521487
	0	0	0	0	0	0	0	0	0	0	0	0	0	96150
DANEVILLE - RED RIVER														
	52	254	214	184	154	0	0	0	0	279	266	135	1538	504429
	502	945	873	902	627	0	0	0	0	967	1325	835	6976	582763
	0	0	0	0	0	0	0	0	0	0	0	0	0	506300
DAVIS BUTTES - TYLER														
	535	439	349	454	484	501	670	460	455	547	560	358	5812	187554
	419	297	141	299	313	311	316	317	318	319	371	293	3714	97482
	0	0	0	0	0	0	0	0	0	0	0	0	0	0
DAVIS CREEK - MADISON														
	31656	33533	32754	26616	27256	22408	20341	23923	20621	20242	18680	15193	293223	1016306
	63356	73239	77274	71691	78593	55960	45034	55479	54294	58421	55439	57538	746318	1497234
	12366	20588	22563	19640	11261	8603	6913	8915	8168	8181	7851	7312	142361	366190
DAVIS CREEK - TYLER														
	380	377	385	373	384	2594	1798	1589	1343	1569	1144	317	12253	29314
	2184	2184	2422	2275	0	0	0	0	0	0	0	0	9065	74772
	92	92	94	91	341	842	870	865	912	368	347	282	5196	9890
DEMORES - BAKKEN														
	2377	1600	1386	1966	1884	1755	1634	1813	1509	1541	1431	1531	20427	1304216
	1051	575	639	977	961	907	854	1132	810	966	759	936	10567	148031
	1810	1223	1116	1775	1838	1863	2498	1829	1012	1161	1031	983	18139	1480219
DES LACS - MADISON														
	155	143	156	146	159	149	144	153	149	150	160	158	1822	77950
	172	157	182	164	169	167	176	177	154	171	179	176	2044	35307
	0	0	0	0	0	0	0	0	0	0	0	0	0	5320
DEVILS PASS - BAKKEN														
	892	596	1172	935	722	686	573	720	593	418	442	806	8555	1338486
	261	399	219	195	259	176	236	210	262	71	126	262	2676	67077
	14904	14046	16214	14791	13925	11038	13838	13940	10778	9515	7649	12382	153020	4123637
DEVILS PASS - MADISON														
	2614	2537	2657	2196	2527	2425	2577	2661	2325	1824	1915	2260	28518	1257630
	19324	19413	22319	17324	18731	19147	20396	20019	17720	14452	14841	16550	220236	5651074
	1805	1722	1842	1700	1993	1938	2110	2407	1558	1552	1550	1766	21943	1178378
DICKINSON - HEATH														
	3513	2525	6189	4169	5180	5403	5194	6163	5117	3510	3735	5756	56454	25952097
	74293	62867	69634	89153	51110	93850	101347	101440	83246	48179	58476	63090	896685	51708312
	152	160	209	177	190	152	217	213	182	142	173	213	2180	960248
DICKINSON - LODGEPOLE														
	20135	17900	19276	18188	17936	16726	17021	16412	16683	17056	16700	17239	211272	6116832
	53630	48440	53630	51000	51992	51000	49600	45017	48000	49600	48000	50530	600439	2914844
	12207	10483	11148	11050	11089	10627	10242	10132	9873	10505	10346	10538	128240	3496887
DICKINSON - TYLER														
	1047	917	1013	975	1097	1101	920	1018	1035	1073	1056	1119	12371	329709
	154	112	217	168	175	140	210	168	245	168	119	133	2009	219818
	21	21	21	21	21	21	21	21	21	21	21	21	252	24623
DIMMICK LAKE - MADISON														
	2417	1800	1867	1539	1543	1284	1676	1608	2691	3004	3405	2640	25474	2134219
	12673	11170	10218	8594	9098	7518	8401	9085	16847	19714	18219	16771	148308	3531266
	3981	4510	3259	3054	2946	2190	2794	2331	5500	9650	13710	11336	65261	1076136

DIMMICK LAKE - MADISON

Pool Totals: 10

Jan	Feb	Mar	Apr	May	Jun	Jul	Aug	Sep	Oct	Nov	Dec	2002 Total	Cum Prod
DOBSON BUTTE - RED RIVER													
205	170	180	95	196	156	160	195	191	173	192	219	2132	39148
533	469	487	216	0	252	788	752	746	1079	624	808	6754	126865
123	102	108	57	118	94	96	117	115	104	116	132	1282	22079
DOBSON BUTTE - SILURIAN													
1206	628	389	939	1354	1335	1343	1293	1383	1286	1219	1364	13739	747540
18513	8112	4410	9269	21708	26984	26023	25624	27339	30953	19010	23909	241854	12415758
689	379	235	457	748	737	742	715	789	714	677	749	7631	307096
DOLLAR JOE - STONEWALL													
13	0	0	122	18	0	10	0	0	7	0	0	170	46995
46	0	0	0	0	0	20	0	0	0	0	0	66	15353
36	0	0	348	52	0	27	0	0	20	0	0	483	131230
DOLPHIN - BAKKEN													
223	208	236	228	239	237	235	230	219	234	211	222	2722	31113
11	52	13	9	8	9	7	10	12	10	7	13	161	3728
635	396	498	577	538	546	681	546	553	549	492	493	6504	58004
DOLPHIN - DAWSON BAY													
3579	3262	3829	2921	2241	3163	2454	2862	2094	3189	8356	6647	44597	3304373
1133	1243	1244	1146	1072	1340	1253	1425	1560	1839	2506	2685	18446	666150
38324	35226	38686	33794	29858	33006	29546	28655	22854	25521	33165	29959	378594	28215629
DOLPHIN - MADISON													
3249	3041	3079	2968	3691	3040	2902	2891	2683	2721	2561	2628	35454	434101
9	14	9	9	1128	497	2492	12	12	14	15	13	4224	2189957
2424	2153	1896	1742	1441	1594	1815	1652	1596	1631	1362	1654	20960	295542
DONNYBROOK - MADISON													
0	0	0	0	0	0	0	0	10	15	0	0	25	149306
0	0	0	0	0	0	0	0	40	15	0	0	55	355551
0	0	0	0	0	0	0	0	0	0	0	0	0	0
DRY CREEK - MADISON													
183	91	209	189	266	217	190	189	199	187	200	226	2346	62916
165	127	70	130	245	165	180	155	160	303	162	304	2166	76977
0	0	0	0	0	0	0	0	0	0	0	0	0	0
DUBLIN - MADISON													
2577	2285	2592	2448	2494	2378	2419	2580	2397	2412	2313	2410	29305	826357
2199	1891	2397	2245	2327	2251	2284	2278	2158	1996	1964	2075	26065	537271
703	647	712	689	704	797	714	659	688	703	677	705	8398	266154
DUCK CREEK - LODGEPOLE													
8619	7304	7757	7646	7742	7205	7695	7363	7283	7433	7307	6422	89776	1178340
25420	22568	25110	24300	25110	23490	25110	24800	24300	25110	24300	25110	294728	1898676
6123	5265	5563	5848	5419	5358	5761	5413	5126	5425	5069	4619	64989	773921
EAGLE NEST - RED RIVER													
35	56	45	53	66	46	50	58	51	56	46	42	604	46840
0	0	0	0	0	0	0	0	0	0	0	0	0	4190
93	148	119	140	174	122	133	154	135	148	121	111	1598	137089
EAST FORK - MADISON													
9331	8157	8966	8464	8509	8217	7871	8275	7430	7637	7111	7370	97338	4724594
3122	2714	3049	2993	3207	3159	3056	3252	2550	3536	3116	3069	36823	757888
16068	14600	16543	16533	18064	17051	17771	17765	16474	16974	15673	16202	199718	4460326
EAST GOOSE LAKE - MADISON													
384	356	417	412	460	350	366	455	410	376	270	455	4711	274461
4402	4007	4565	4336	4459	3831	3734	4487	3906	3361	2640	4498	48226	1559190
193	174	193	187	193	136	162	193	163	144	107	162	2007	63673
EAST RED WING CREEK - MADISON													
0	0	0	0	335	31	61	0	150	69	47	0	693	3211
0	0	0	0	0	0	0	0	38	0	0	0	38	5450
0	0	0	0	379	35	69	0	170	77	53	0	783	3624
EDEN VALLEY - MADISON													
1111	1030	1054	1074	1077	1002	989	983	1048	1032	1002	1026	12428	413881
17413	18685	15360	16634	16136	15272	15135	14228	15713	16293	16251	17704	194824	2458579
0	0	0	0	0	0	0	0	0	0	0	0	0	968

EDEN VALLEY - MADISON

Pool Totals: 11

	Jan	Feb	Mar	Apr	May	Jun	Jul	Aug	Sep	Oct	Nov	Dec	2002 Total	Cum Prod
EDGE - MADISON														
	457	381	384	180	0	531	226	182	358	290	398	360	3747	76861
	990	897	1049	312	20	723	1214	484	945	1691	1346	943	10614	146649
	171	262	185	102	0	41	0	10	27	80	98	88	1064	125967
EIGHTMILE - MADISON														
	2806	2655	2908	2611	2664	2602	2843	2919	2948	2861	2312	2710	32839	1268166
	6807	7844	7241	6238	7814	6044	6335	6829	6965	6884	5201	5976	80178	2090437
	1062	866	971	977	1012	982	1067	1259	1214	1234	1034	1286	12964	720084
ELAND - LODGEPOLE														
	228758	205398	226469	218414	218928	212662	214759	214983	212166	225940	218920	225872	2623269	21195252
	158689	152141	184100	188719	198679	189611	182064	169635	198030	210000	197285	208850	2237803	5078370
	125347	112728	121788	122807	121640	122639	125673	122711	117114	131713	125900	128525	1478585	11287558
ELAND - TYLER														
	1028	907	1001	949	968	921	945	932	891	908	892	894	11236	70542
	0	0	0	0	0	0	0	0	0	0	0	0	0	304
	0	0	0	0	0	0	0	0	0	0	0	0	0	2721
ELK - DUPEROW														
	583	584	695	556	650	555	691	618	685	703	670	679	7669	473714
	3025	2568	2820	2623	2174	1904	2672	2882	3486	3555	3363	3442	34514	585347
	352	417	469	406	543	468	530	605	671	684	586	602	6333	317908
ELK - MADISON														
	4786	4470	4807	4448	4901	3475	4727	5178	4555	4892	4471	4064	54774	3180660
	7016	6298	6643	6780	7045	6074	7120	8886	7247	7803	6891	6153	83956	4435040
	3251	3295	3504	3292	3785	2980	3625	3706	3364	3561	3242	3226	40831	2931331
ELK - RED RIVER														
	2913	2966	3152	3293	3360	2974	2962	2729	1106	1007	3951	3787	34200	1467565
	3094	4576	4872	4563	4514	4543	4579	4985	2148	1706	1011	899	41490	1951329
	2993	4964	4948	5271	5389	4408	4851	4300	1346	1126	3994	3595	47185	1550138
ELK - STONEWALL														
	2130	2226	2719	2215	2727	2757	2666	2859	2489	2434	2545	2638	30405	906447
	2488	2271	2763	2194	2440	2144	2275	2926	2063	2205	2242	1997	28008	434610
	2329	2268	2756	2703	3435	3654	3707	3921	3442	3061	2955	3211	37442	1195484
ELKHORN RANCH - BAKKEN														
	2948	2814	3374	3273	3245	2856	3625	3778	3688	3671	3609	2958	39839	5433591
	985	1333	895	857	1518	1443	1093	1367	2429	2245	1782	2397	18344	228481
	20958	16191	15940	20519	23713	22244	21601	22872	20546	22166	20202	19071	246023	11851075
ELKHORN RANCH - MADISON														
	16190	14531	16061	15009	15291	14279	15197	14906	14101	15141	13949	14694	179349	11513319
	36687	33867	38032	36094	37655	32271	37120	35719	34357	37140	32128	35406	426476	9206983
	13562	11453	13470	11273	12390	11574	13385	12740	12635	12264	12246	12196	149188	13477137
ELLSWORTH - RED RIVER														
	713	606	688	635	619	599	596	599	576	596	529	539	7295	188632
	2428	2153	2386	2152	2364	2311	2258	2374	2248	2361	2124	2298	27457	321488
	12416	11033	12565	10777	12127	11012	11222	11321	10700	10825	10404	10166	134568	2947214
ELM TREE - BAKKEN														
	103	168	42	30	85	71	60	77	66	89	102	96	989	31516
	66	32	63	47	14	15	19	13	14	22	19	32	356	6049
	33	44	55	33	33	44	33	45	44	44	33	33	474	20606
ELMORE - MADISON														
	2361	2244	2350	2292	2451	2184	2299	2245	2087	2204	2118	2226	27061	2569468
	6241	4880	5992	6006	6318	5460	6341	6019	5523	5982	5736	5673	70171	2767015
	412	375	412	398	411	398	407	404	371	334	397	406	4725	100673
ELMS - MADISON														
	5094	5886	6403	6118	6165	5921	5969	5542	5725	5824	5499	5665	69811	1484122
	87099	96787	109659	104781	106334	105147	106387	96973	101917	104745	101052	104435	1225316	14030357
	1085	924	1054	870	806	960	868	837	810	961	720	713	10608	313649
EPPING - MADISON														
	1003	943	963	953	979	922	872	592	919	1027	952	955	11080	122015
	222	52	192	300	357	298	287	220	190	347	363	368	3196	52100
	0	0	0	0	0	0	0	0	0	0	0	0	0	75916

EPPING - MADISON

Pool Totals: 12

	Jan	Feb	Mar	Apr	May	Jun	Jul	Aug	Sep	Oct	Nov	Dec	2002 Total	Cum Prod
ESTES - MADISON														
	2297	2036	2166	2052	2480	2175	2254	2163	2051	2047	1896	1976	25593	445470
	5069	4638	4930	4746	6182	5492	5673	5543	5299	5325	4809	4767	62473	1105307
	1472	1271	1268	1286	1329	1264	1474	1393	1327	1361	1274	1330	16049	319163
FAYETTE - BAKKEN														
	11	9	11	10	14	16	5	3	10	10	10	11	120	2324
	0	0	0	0	0	0	0	0	0	0	0	0	0	0
	13	10	13	12	16	19	6	3	12	12	11	13	140	1673
FLAT LAKE EAST - MADISON														
	134	119	124	119	108	96	109	102	95	104	90	97	1297	94040
	179	161	220	218	184	206	189	199	265	216	183	261	2481	56934
	0	0	0	0	0	0	0	0	0	0	0	0	0	5283
FLAT TOP BUTTE - BAKKEN														
	2561	2294	2023	2081	2284	1816	2109	1903	2220	2685	2494	2366	26836	1842884
	172	164	320	329	504	345	185	238	605	256	181	203	3502	48490
	18033	16444	16362	19647	21721	19731	21481	19645	17379	17946	18157	17227	223773	5305044
FLAT TOP BUTTE - BIRDBEAR														
	296	302	112	41	67	29	34	36	26	53	36	49	1081	127017
	2703	2817	1048	2	411	107	156	1	2	292	193	281	8013	204331
	377	183	251	3	23	15	27	24	28	49	10	18	1008	121435
FLAT TOP BUTTE - DUPEROW														
	1968	1940	1415	2186	2255	2088	2135	2078	2005	2067	1668	1860	23665	589295
	2557	2548	1029	499	719	457	491	449	424	607	419	536	10735	420078
	2374	2086	2529	3016	2964	2811	2793	2676	2249	1815	1768	1898	28979	710472
FLAT TOP BUTTE - MADISON														
	2161	1949	2365	2402	2406	2249	1941	2361	2306	2366	2965	3587	29058	1715969
	10111	8989	11313	10624	11139	10228	8289	13238	12157	12754	12174	13888	134904	2680458
	1715	1745	2150	2158	2098	2047	1518	2350	2273	2044	1550	1623	23271	1574801
FLAT TOP BUTTE - RED RIVER														
	1364	1782	1920	1181	1509	1175	1717	1570	931	1530	1135	560	16374	544550
	886	1776	1924	1168	990	987	1464	1557	651	1462	1081	103	14049	631294
	3153	4457	4410	2839	2962	2705	3532	3462	1636	3160	2238	546	35100	3491443
FLAXTON - MADISON														
	5342	4917	5472	4570	5102	5180	4842	5583	4950	6095	4965	4807	61825	5209299
	15139	16795	20091	16187	19736	17634	19051	18185	12563	13314	13025	11522	193242	6817163
	27177	20758	26720	27760	24228	28149	29813	28530	28531	26185	26007	26003	319861	10442146
FOOTHILLS - MADISON														
	1154	1006	1071	1160	1072	720	872	1117	1024	1031	935	1069	12231	2730429
	2779	2450	2806	2689	2272	1506	2223	3293	2651	2506	2533	2872	30580	3021557
	1056	835	885	1160	1093	558	945	1226	1401	1215	1022	969	12365	1308986
FORTUNA - RED RIVER														
	1041	1013	1115	1319	1343	1611	944	1331	1194	1154	1166	1125	14356	905008
	1923	1447	1673	2088	2241	2086	2170	2335	2182	2117	2162	2069	24493	532487
	845	683	783	1014	1014	535	549	527	449	469	480	461	7809	475311
FOUR EYES - DUPEROW														
	435	473	480	468	203	370	212	156	352	257	408	260	4074	1286866
	326	208	263	252	45	0	0	0	2	0	0	0	1096	1502808
	1029	977	974	955	599	847	1086	442	473	478	584	339	8783	1370029
FOUR EYES - MADISON														
	890	760	850	828	253	774	831	829	781	1110	737	532	9175	3830384
	8571	7841	8109	7993	2385	6545	7237	7175	3967	7778	6588	5329	79518	11656942
	766	736	916	957	157	444	530	494	675	1040	844	0	7559	3310922
FRYBURG - HEATH														
	13037	12125	13198	11590	12016	11643	12236	12612	11630	12125	11602	11640	145454	18239643
	81770	83512	91081	82622	90384	92387	100463	98244	92204	96867	91510	93538	1094582	30821483
	1706	1704	1936	1713	2021	2032	2079	2387	2031	1934	1861	2316	23720	1358279
FRYBURG - MADISON														
	34519	30235	33420	31571	31119	29989	30663	30767	29039	30787	28926	30066	371101	15033575
	102603	91397	103252	99179	100623	98723	106923	108577	100462	106583	101031	101885	1221238	30819053
	15237	12969	13414	14457	15369	14859	14641	14878	14969	15918	14597	13026	174334	2816777

FRYBURG - MADISON

Pool Totals: 13

	Jan	Feb	Mar	Apr	May	Jun	Jul	Aug	Sep	Oct	Nov	Dec	2002 Total	Cum Prod
FRYBURG - TYLER														
	22133	18245	19560	18381	18503	17873	17527	16759	16728	16816	15682	14928	213135	5462120
	17808	16576	22983	21452	23559	21980	21994	21675	20347	22551	18653	15774	245352	1984553
	2389	2009	2227	1910	2346	2560	2447	2523	2151	1833	1313	1385	25093	1671584
FT. BUFORD - MADISON														
	2456	2182	2330	2269	2295	2176	1989	2010	2825	2682	1883	2662	27759	1091775
	3342	3081	3259	3157	3371	2782	2531	2714	4033	4319	3032	4244	39865	1075399
	2240	1937	2051	2077	2135	2122	1846	1800	2178	2116	1407	1713	23622	702083
GAYLORD - MADISON														
	2689	2180	2306	2104	2091	1944	3530	2376	1803	1846	1779	2138	26786	36170
	2161	1925	1984	1847	1925	1831	6050	32657	1660	1687	1599	8827	64153	72834
	755	700	775	737	775	727	775	792	750	775	750	780	9091	12173
GLADE - BAKKEN														
	0	0	0	44	3	0	49	0	28	17	0	20	161	3245
	0	0	0	0	0	0	0	0	0	17	0	0	17	1631
	1	1	2	9	2	2	12	3	6	4	1	2	45	6779
GLADSTONE - STONEWALL														
	0	0	0	0	62	361	718	621	541	552	135	0	2990	20273
	0	0	0	0	0	688	402	390	343	349	62	0	2234	15324
	0	0	0	0	108	632	1257	1088	947	966	236	0	5234	34253
GLASS BLUFF - MADISON														
	10072	9298	9906	8857	9735	9139	11106	10587	9857	9505	8679	9092	115833	6605388
	23261	19273	20884	18401	22450	23244	26993	26991	23408	22334	20093	19733	267065	6971355
	5261	4915	5417	4882	5397	6146	6581	6812	6403	6174	4983	4705	67676	4371584
GLENBURN - MADISON														
	18404	16995	17869	18099	17414	17181	19348	18768	16903	18474	18212	19401	217068	22564458
	205185	202865	220688	226126	217323	209332	231061	215547	193405	224405	220885	232878	2599700	100168576
	184	162	162	169	164	161	182	167	174	173	172	172	2042	340500
GOLD - RED RIVER														
	196	395	386	357	356	293	331	289	250	335	328	95	3611	199033
	2072	2851	3738	3709	3608	3092	2886	2988	2491	3367	3087	1710	35599	656051
	364	738	721	668	663	546	620	539	466	626	611	177	6739	47224
GOOSENECK - DUPEROW														
	899	677	840	740	768	677	841	1000	957	1076	954	966	10395	1118336
	340	521	294	170	140	129	1228	791	509	671	630	164	5587	474009
	1180	1188	1037	838	842	548	862	1158	1093	1078	1300	1137	12261	775178
GRAND RIVER - ORDOVICIAN														
	15783	12721	13146	11588	10510	9523	9055	8388	7909	11633	14291	12788	137335	471920
	9834	8323	8913	8586	8438	8055	8097	7529	6876	11299	8989	8511	103450	613514
	11335	9646	11864	11737	10622	10267	10672	10198	8808	9928	13039	12649	130765	308605
GRAND RIVER - RED RIVER														
	2646	2794	4123	5832	7355	7141	6113	5164	4091	3576	2539	3033	54407	420635
	774	575	671	672	655	1189	3126	4228	5090	5904	5694	6931	35509	178142
	2651	2284	2180	1760	1539	1300	1221	1015	802	707	497	608	16564	286535
GRASSLAND - MADISON														
	0	0	0	0	0	0	0	24	0	0	0	0	24	22526
	0	0	0	0	0	0	0	200	0	0	0	0	200	105928
	0	0	0	0	0	0	0	0	0	0	0	0	0	0
GRASSY BUTTE - DUPEROW														
	554	842	781	891	1097	1063	1219	1210	1110	1348	1104	1380	12599	507315
	74	54	38	362	489	289	280	298	237	274	256	267	2918	426012
	763	589	884	929	1169	1290	1411	1319	1133	1391	1023	1430	13331	653579
GRASSY BUTTE - MADISON														
	4498	4220	4535	4268	3430	4790	5596	5168	4813	5369	5160	5269	57116	1408041
	7042	5691	8989	8780	10457	10150	9783	9234	9023	9602	8925	9484	107160	2068603
	5635	5163	6297	5779	4955	4739	7246	7197	6533	7258	6294	6374	73470	1559772
GREAT NORTHERN - MADISON														
	914	791	883	824	858	808	829	797	766	756	736	733	9695	203278
	7103	5939	7236	6548	6315	6401	6540	6268	6235	6580	6525	7410	79100	639188
	140	122	135	126	130	122	126	121	117	116	113	112	1480	36412

GREAT NORTHERN - MADISON

Pool Totals: 14

	Jan	Feb	Mar	Apr	May	Jun	Jul	Aug	Sep	Oct	Nov	Dec	2002 Total	Cum Prod
GREEN RIVER - HEATH														
	269	267	282	396	114	281	258	120	272	275	274	271	3079	1224008
	437	393	451	573	418	321	430	295	463	465	550	317	5113	2150635
	0	0	0	0	0	0	0	0	0	0	0	0	0	134450
GREENBUSH - MADISON														
	1281	1159	1372	1328	1348	1331	1159	1311	1238	1055	1064	1240	14886	774347
	4513	4615	4923	5370	4769	5263	4693	4395	4484	2672	2549	4718	52964	2031381
	93	85	89	85	91	86	62	98	90	94	95	97	1065	45133
GREENE - MADISON														
	240	337	445	330	470	412	386	396	365	414	400	401	4596	360598
	100	100	100	270	210	275	150	311	100	293	293	278	2480	195973
	0	0	0	0	0	0	0	0	0	0	0	0	0	0
GRENORA - MADISON														
	8	15	7	5	226	497	416	422	491	476	501	456	3520	4655891
	141	150	71	91	3574	7954	6982	7212	8657	8715	7990	8233	59770	12380403
	0	0	0	0	0	0	0	0	0	0	0	0	0	972278
GRINNELL - MADISON														
	732	701	727	682	723	645	739	727	711	722	760	702	8571	345760
	2739	2762	2804	2634	2744	2480	2992	3012	2674	2926	2773	2884	33424	745398
	0	0	0	0	0	0	0	0	0	0	0	0	0	18940
GROVER - MADISON														
	267	288	311	275	325	314	193	317	287	322	293	315	3507	29168
	1584	2078	5250	1865	2075	1912	1772	460	994	1348	1055	1114	21507	141609
	40	43	47	41	41	47	29	48	43	48	43	47	517	4568
HAAS - MADISON														
	16369	14561	16061	15625	16436	15669	15844	15787	14901	14695	15796	18692	190436	9853423
	146968	133694	145067	91059	147597	129687	148106	138984	125881	127998	143386	162182	1640609	45261483
	399	352	387	367	390	375	381	362	344	351	428	506	4642	95272
HALEY - RED RIVER														
	-	-	-	-	-	87	0	0	0	-	-	4840	4927	214259
	-	-	-	-	-	267	0	0	0	-	-	1797	2064	207443
	-	-	-	-	-	30	0	0	0	-	-	3944	3974	101309
HAMLET - BAKKEN														
	0	153	240	24	0	107	298	169	77	291	166	219	1744	13338
	0	237	327	47	0	190	438	286	115	381	352	444	2817	12309
	0	138	216	21	0	96	268	153	70	262	149	197	1570	9323
HAMLET - MADISON														
	3517	3295	3529	3389	3273	3150	3433	3775	3644	3747	3518	3210	41480	1957747
	10018	10555	11180	11591	11436	11598	10153	12088	12496	12695	11922	10782	136514	3287104
	3426	2983	3120	3270	2753	2985	3252	3156	2961	3094	3108	2903	37011	1712439
HARAM - MADISON														
	4480	3983	4275	4050	4648	4011	4161	4109	3894	3508	4058	3996	49173	1546589
	266580	213850	262000	247200	258400	243520	266000	257200	250200	213390	254100	265360	2997800	51793527
	1829	1652	1829	1710	1829	1770	1829	1829	1770	1829	1770	1829	21475	491658
HARDING - MADISON														
	9186	7977	9192	8432	8316	8547	8594	8607	7861	8801	7409	8329	101251	1852740
	14353	13515	15185	13851	14544	15026	15210	14869	13617	13570	12994	15611	172345	2493452
	6960	6200	6990	6058	6540	6436	6631	6806	6145	6207	5335	5733	76041	1540819
HARDSCRABBLE - BIRDBEAR														
	465	352	508	455	504	431	463	289	458	500	441	441	5307	136440
	713	619	811	606	615	548	664	655	394	758	693	795	7871	206539
	359	198	326	299	276	248	262	293	208	249	274	271	3263	85110
HARDSCRABBLE - DUPEROW														
	2505	1415	2106	2272	2531	2106	2252	1791	2217	2264	2089	2045	25593	1354515
	2363	1592	1837	1525	1313	763	1009	968	743	1176	1130	957	15376	465604
	4559	2388	3463	3801	4434	3469	3845	3130	3337	3431	3323	3185	42365	1084556
HARDSCRABBLE - MADISON														
	2195	1860	2089	2058	1987	2016	1694	1742	1634	2031	1568	1928	22802	703242
	2760	2505	2824	2472	3272	3142	2714	2644	2627	3447	2734	3620	34761	612524
	2876	2223	2930	2976	2792	2885	2639	2645	2536	2665	2147	2356	31670	648974

HARDSCRABBLE - MADISON

Pool Totals: 15

Jan	Feb	Mar	Apr	May	Jun	Jul	Aug	Sep	Oct	Nov	Dec	2002 Total	Cum Prod
HARDSCRABBLE - RED RIVER													
2461	2484	2589	2278	1793	2632	2924	1661	2913	2703	1606	2912	28956	800849
98	51	589	595	412	878	902	582	1225	1272	1102	2066	9772	166855
2417	2601	2657	2683	1710	2883	3363	1492	2682	2676	1617	2355	29136	772401
HARDSCRABBLE - STONEWALL													
695	701	730	643	505	743	825	469	821	762	454	821	8169	65025
0	0	0	0	0	0	0	0	0	0	0	0	0	1379
753	814	838	837	526	897	1031	459	843	844	514	747	9103	66879
HAWKEYE - MADISON													
4936	4431	4841	4935	4710	4608	4397	4913	5131	5013	4786	4523	57224	14178290
42264	33564	44556	45083	39526	36511	28480	32131	36451	33147	33395	34086	439194	14154805
10312	7114	12415	11300	11306	11279	10960	10900	12486	12545	12108	11528	134253	2392979
HAWKEYE - RED RIVER													
924	822	1110	939	987	1009	601	119	219	414	0	1271	8415	250562
82	16	20	71	70	37	42	12	0	0	0	104	454	20915
13456	9789	13572	11427	12069	12362	9407	1013	639	907	73	3960	88674	2871633
HAY CREEK - DUPEROW													
1443	1292	1386	1456	1168	1333	1316	1182	982	1114	1092	1171	14935	157788
1075	1082	1085	1051	1117	1034	1108	1145	1143	1141	948	1084	13013	153224
1032	1143	1080	1109	1143	1035	1236	1142	797	818	823	845	12203	120875
HAY DRAW - BAKKEN													
462	400	460	424	365	452	465	460	410	421	408	407	5134	133964
30	0	0	0	0	0	0	0	60	0	0	10	100	1856
545	441	500	466	394	594	617	600	544	588	590	495	6374	158617
HAY DRAW - BIRDBEAR													
2528	2209	2479	2405	2341	2174	1807	2577	2356	2238	1959	1998	27071	717042
2154	1669	1980	2044	1534	1644	1619	2130	2000	1935	1864	2151	22724	646511
3943	3348	3672	3693	3814	3544	3220	3563	3571	3493	2978	2964	41803	754086
HAY DRAW - DUPEROW													
330	204	323	282	125	181	253	267	229	225	246	214	2879	236744
2209	1603	1965	2058	1197	1515	1837	2007	1912	1890	1889	1940	22022	110084
584	338	510	564	321	405	476	556	532	506	519	540	5851	388561
HAYLAND - MADISON													
304	280	309	294	300	262	317	304	287	260	297	260	3474	131408
2043	1945	2310	2195	2173	1943	2353	2321	2029	2137	1985	1519	24953	480598
305	280	307	295	300	260	315	300	285	260	295	260	3462	77336
HEART RIVER - HEATH													
176	166	108	160	160	130	165	174	169	174	155	169	1906	99304
0	0	0	0	0	0	0	0	0	0	0	0	0	20322
0	0	0	0	0	0	0	0	0	0	0	0	0	4862
HEDBERG - MADISON													
179	163	107	147	217	53	195	102	170	157	79	0	1569	45103
3818	6639	4666	2567	3704	4562	5532	2517	4353	2491	2426	0	43275	330419
126	114	81	122	122	61	126	85	120	110	55	0	1122	11071
HELLE SLOUGH - RATCLIFFE													
1199	1031	1167	1059	1186	1074	1071	1072	1008	1016	968	889	12740	78320
709	605	647	612	822	723	695	710	821	697	726	491	8258	50912
2341	1767	2636	2193	2457	2172	2429	2024	1984	2468	2353	2518	27342	107061
HILINE - LODGEPOLE													
6270	5723	5797	5672	5824	5556	6612	5888	4674	6246	6111	5937	70310	1412071
31041	29352	31633	30609	33248	32229	39110	34285	23920	33583	39439	37276	395725	1872443
1462	1376	2301	2294	2641	2590	2270	1444	1537	2564	3129	2280	25888	550590
HOFFLUND - MADISON													
1456	1282	1391	983	1455	1352	1340	1362	1378	936	1317	1482	15734	3146125
3441	3249	3362	2381	4743	4357	3676	3701	3652	1836	4106	4676	43180	3970790
1795	1431	1145	1205	89	1550	1661	1731	1758	1264	1563	1778	16970	679714
HORSE CREEK - RED RIVER													
13531	12447	13765	13084	14024	13819	13841	13741	13360	12504	9259	11224	154599	4505119
33746	29467	34142	32913	37870	35484	33911	32952	30881	30601	24782	26657	383406	8639842
75113	67226	84418	84528	97126	91411	95079	94289	88284	83066	64482	73517	998539	6454677

HORSE CREEK - RED RIVER

Pool Totals: 16

Jan	Feb	Mar	Apr	May	Jun	Jul	Aug	Sep	Oct	Nov	Dec	2002 Total	Cum Prod
HORSE CREEK - RED RIVER B													
298	295	286	297	290	293	292	293	290	296	449	2393	5772	31068
684	686	695	712	654	733	678	689	649	640	4071	8057	18948	77754
43	96	45	38	49	51	56	56	47	51	84	556	1172	7767
HULSE COULEE - MADISON													
303	280	378	256	194	223	300	267	0	271	392	291	3155	42473
1666	1890	2104	1844	1883	1587	1500	1457	0	3288	1836	2211	21266	265759
0	0	0	0	0	0	0	0	0	0	0	0	0	0
HUNGRY MAN BUTTE - MADISON													
1643	1217	1367	1438	1197	1540	1532	916	1681	1694	1338	1043	16606	191586
1001	809	969	1044	723	939	1052	624	1250	1260	984	701	11356	154085
2503	2244	2567	2486	2363	2524	2658	1716	2950	3483	3163	2408	31065	242811
HURLEY - MADISON													
548	442	465	475	477	540	436	465	464	435	477	446	5670	148779
5390	5506	6087	6848	6823	6725	6858	7016	5840	6923	6692	6426	77134	1013778
0	0	0	0	0	0	0	0	0	0	0	0	0	0
ICE CAVES - BAKKEN													
201	171	204	192	203	180	186	191	186	193	178	207	2292	42027
5	10	5	5	5	5	7	5	3	5	7	7	69	3428
0	0	0	0	0	0	0	0	0	0	0	0	0	0
ICE CAVES - RED RIVER													
0	0	0	332	3054	3068	2635	2932	2689	2691	2810	2249	22460	35757
0	0	0	3	418	264	241	271	244	282	277	214	2214	11784
0	0	0	6960	100484	105058	81589	92317	85658	86858	90192	71936	721052	1373371
INDIAN HILL - BIRDBEAR													
666	576	1103	1095	1231	1330	1243	560	1118	980	1019	812	11733	334769
808	1188	1456	2207	2082	2411	2201	996	1997	1679	1752	1468	20245	181618
1318	1223	1258	1565	1815	2193	2003	1427	1235	1686	1498	1369	18590	257377
INDIAN HILL - DUPEROW													
3793	3394	2945	2959	3806	3826	4073	3809	3708	4339	4464	3847	44963	2150096
7760	7722	7064	3729	4893	4400	6136	4475	4241	4430	4629	3962	63441	1988830
3278	3213	2964	2336	3137	3210	3408	3045	3084	3445	3853	3405	38378	1469677
INDIAN HILL - MADISON													
15291	13918	15065	14692	15254	13934	14779	14434	14434	14783	14174	14622	175380	9414219
13669	12334	13470	13572	14487	13729	16843	15314	15678	17152	15927	15621	177796	4093026
12078	11349	12505	13020	14465	13745	15245	14866	13971	13973	12456	13094	160767	7774547
INDIAN HILL - RED RIVER													
12625	10801	11503	11106	11134	10575	9625	11764	10869	10460	10017	9810	130289	2842212
5686	4927	5188	4612	5211	4322	4288	4283	3968	4036	4028	4063	54612	1159944
15386	14440	15471	15140	15949	14908	14039	16768	15937	15754	15392	14892	184076	3409052
INDIAN HILL - SILURIAN													
470	154	204	17	0	0	0	46	0	0	0	0	891	9930
6132	10434	7962	1512	204	0	0	0	0	0	0	0	26244	73999
176	340	398	178	36	0	0	5	0	0	0	0	1133	7529
INDIAN HILL - STONEWALL													
3574	3332	3897	3032	4740	4376	4301	4167	4106	4086	3395	3076	46082	2338730
1741	1726	2119	1322	2557	2313	1971	2118	2134	2033	1975	1861	23870	689402
10269	10290	11680	11536	13381	13974	12579	12320	9265	12135	10270	9949	137648	6521148
IVANHOE - MADISON													
0	0	3	228	213	100	211	202	211	349	223	230	1970	32029
0	0	45	1144	1144	387	1164	1023	993	1002	928	994	8824	118915
0	0	0	30	30	10	31	31	30	31	30	31	254	6791
JIM CREEK - DUPEROW													
2277	1628	2120	1979	1711	1565	2120	2152	1891	2067	2086	2092	23688	1907962
4846	3723	4675	3354	3862	4020	3727	3661	3353	4784	4740	4418	49163	886640
1119	892	1047	867	1509	770	1060	1068	933	1119	1058	980	12422	1829492
JOHNSON CORNER - BAKKEN													
214	194	250	250	152	254	182	245	195	276	231	208	2651	31119
31	28	31	30	23	28	26	18	54	47	60	49	425	3436
1835	1398	632	442	183	108	137	157	504	389	234	418	6437	19397

JOHNSON CORNER - BAKKEN

Pool Totals: 17

	Jan	Feb	Mar	Apr	May	Jun	Jul	Aug	Sep	Oct	Nov	Dec	2002 Total	Cum Prod
JOHNSON CORNER - MADISON														
	213	195	250	249	153	253	181	245	195	275	230	208	2647	7175
	266	219	219	218	236	204	310	272	390	347	360	361	3402	8755
	1835	1398	631	441	183	108	136	157	504	389	234	418	6434	16726
JOHNSON CORNER - RED RIVER														
	536	506	571	544	562	492	548	549	517	545	541	517	6428	325981
	520	495	533	481	521	462	531	492	447	457	410	464	5813	140173
	3354	3388	3144	3273	3264	4227	4089	3684	3295	3714	3126	3020	41578	1891448
JUNIPER - RED RIVER														
	128	99	127	118	51	200	191	191	173	176	140	136	1730	52501
	296	252	311	280	363	628	519	498	471	478	471	463	5030	48706
	30970	25892	29468	25717	9703	37823	35623	34282	31938	32804	31167	30912	356299	9013326
KANE - MADISON														
	412	437	491	454	449	373	409	443	406	435	426	412	5147	318909
	993	845	1152	1230	1228	1135	1218	1054	1190	1350	1163	901	13459	630375
	0	0	0	0	0	0	0	0	0	0	0	0	0	82113
KANU - MADISON														
	522	439	564	362	594	509	507	507	470	505	484	493	5956	148241
	337	230	361	249	380	344	347	336	305	330	317	325	3861	84533
	0	0	0	0	0	0	0	0	0	0	0	0	0	198988
KEENE - BAKKEN														
	22	21	9	20	20	14	24	15	19	12	19	18	213	4780
	0	0	0	0	0	0	0	0	0	0	0	0	0	537
	0	0	0	0	0	0	0	0	0	0	0	0	0	0
KEENE - MADISON														
	3079	2924	3165	2976	3041	2949	2724	3023	2766	3086	2862	2870	35465	3620954
	6440	5665	6384	5816	5644	5598	4947	5071	5826	6634	6220	6215	70460	2880243
	6433	6269	7197	6610	6602	6197	5905	6204	5838	6039	6215	5930	75439	3574880
KEENE - SILURIAN														
	1750	1536	1499	1903	1877	1681	1629	1527	1574	1582	1498	1520	19576	3887169
	12636	11290	13256	13747	14078	12256	11702	12649	14187	14504	13849	14202	158356	12049723
	3426	2998	2869	3850	3529	3283	3259	3065	3189	3118	2951	2984	38521	9414387
KILLDEER - DUPEROW														
	566	464	536	398	686	262	766	934	796	653	715	704	7480	578164
	881	827	872	1010	1195	620	1217	1872	1509	1548	1466	1316	14333	599761
	382	318	333	264	390	165	548	960	709	550	416	377	5412	530870
KILLDEER - RED RIVER														
	1909	2128	2201	2035	2051	1941	1773	1988	1799	1739	1640	1677	22881	431338
	188	243	280	270	307	292	232	305	305	298	238	238	3196	48371
	4714	5957	5823	5677	5847	5618	4646	5506	4774	4500	3932	3799	60793	878425
KIMBERLY - MADISON														
	1855	1324	1289	846	1869	1937	2033	1923	1909	1541	1480	1460	19466	377994
	19463	14069	14934	4735	16290	18849	19716	19402	19415	11646	9245	9721	177485	2607737
	852	706	738	438	736	809	871	849	838	672	542	554	8605	149672
KNUTSON - MADISON														
	14414	11868	14910	12966	13800	12655	12286	12841	11908	12262	12041	12167	154118	6045922
	231916	193320	218736	213751	221890	190467	199944	227997	210778	221776	214650	219468	2564693	38813784
	3933	3436	3937	3755	3876	3810	3937	3937	3806	3883	3806	3898	46014	1262307
KUROKI - MADISON														
	777	706	879	941	927	817	863	871	882	849	900	929	10341	742583
	8903	8068	8930	8951	8902	8845	9204	9515	9610	8929	9719	10678	110254	1837146
	0	0	0	0	0	0	0	0	0	0	0	0	0	1660
LAKE DARLING - MADISON														
	2483	2485	2476	2443	2604	2231	2702	3266	2927	2575	2649	2919	31760	4089913
	23723	18207	21404	28990	30791	36004	38000	37799	36464	34545	36629	38352	380908	13923147
	472	425	473	450	464	447	420	461	427	400	413	428	5280	154512
LAKE ILO - DUPEROW														
	673	571	715	613	744	770	737	727	687	696	587	782	8302	495109
	2089	1769	2081	1860	1786	2022	2089	2089	2081	2089	1702	2100	23757	1125808
	65	55	68	59	71	74	71	70	66	67	57	75	798	139935

LAKE ILO - DUPEROW

Pool Totals: 18

	Jan	Feb	Mar	Apr	May	Jun	Jul	Aug	Sep	Oct	Nov	Dec	2002 Total	Cum Prod
LAKE ILO - MADISON														
	1181	1037	1248	1108	1179	1181	1154	1103	1034	1076	775	812	12888	290556
	4175	3379	4162	3972	4020	4103	4315	4446	4409	4550	3274	3303	48108	534700
	429	378	453	410	426	414	411	395	366	388	295	277	4642	144518
LAKESIDE - MIDALE/NESSON														
	3350	2920	3224	2920	2687	2524	2299	2296	2228	2270	3536	2796	33050	304157
	4592	4030	4224	3942	4330	4247	4774	4226	3816	3922	4055	3909	50067	190054
	6457	5862	6209	5522	4823	4774	4540	4624	4114	4194	4896	4219	60234	436655
LANDA - MADISON														
	5344	4726	5467	5691	5699	5580	5383	5340	5020	5077	5092	5272	63691	2680600
	38105	34403	37813	38655	38249	37597	42229	43186	37015	36071	35734	40573	459630	3976194
	4179	3587	4490	4268	2442	2364	2442	2442	2545	1736	1678	1737	33910	673350
LANSFORD - MADISON														
	0	0	0	6	79	87	82	35	33	89	76	105	592	285984
	0	0	0	108	2996	2412	2538	1067	170	2861	2594	2755	17501	3958674
	0	0	0	0	0	0	0	0	0	0	0	0	0	185
LARSON - GUNTON														
	1715	590	981	777	370	277	35	0	0	0	0	0	4745	4745
	440	439	582	617	272	103	0	0	0	0	0	0	2453	2453
	3290	3160	5085	5618	4150	1735	0	0	0	0	0	0	23038	23038
LAST CHANCE - MADISON														
	1883	1576	1773	1802	1785	1750	1720	1850	1717	1768	1696	1591	20911	1468976
	2146	1791	2134	2149	2130	2083	1993	2240	2082	2002	1856	1582	24188	861314
	4136	2819	2902	3187	3384	2960	3206	3729	3671	3755	3409	2765	39923	1429821
LEONARD - SPEARFISH/MADISON														
	1497	1350	1501	1433	1440	1458	1503	1471	1384	1463	1427	1478	17405	384323
	18665	16655	18379	17871	18295	18510	18990	18945	17915	18875	18280	18785	220165	3262903
	0	0	0	0	0	0	0	0	0	0	0	0	0	11550
LESJE - MADISON														
	280	246	296	274	284	277	281	281	268	267	265	282	3301	99524
	1993	1663	1896	1793	1925	1797	1932	1896	1846	1916	1950	1915	22522	318703
	0	0	0	0	0	0	0	0	0	0	0	0	0	32830
LIGNITE - MADISON														
	1215	1021	1019	938	1106	980	962	965	878	962	956	815	11817	3049190
	588	624	679	683	614	563	668	663	642	681	648	528	7581	688057
	6269	5972	6066	6661	7556	6914	7129	6632	6578	6549	6620	6540	79486	7264243
LINDAHL - MADISON														
	3167	2713	2942	2857	2997	2391	2868	2733	2876	2706	2779	2626	33655	1811486
	30265	28330	30300	29810	32340	29430	30979	29778	30592	29805	31197	30000	362826	8035617
	5445	5138	4090	4337	4779	3944	5292	5187	5215	5697	4595	4987	58706	2564975
LITTLE BUTTE - MADISON														
	96	0	0	0	0	0	0	0	0	0	0	0	96	81490
	345	140	0	0	0	0	0	0	0	0	0	0	485	123059
	0	0	0	0	0	0	0	0	0	0	0	0	0	22177
LITTLE DEEP CREEK - MADISON														
	472	511	574	549	533	327	610	558	527	530	513	517	6221	425591
	264	248	289	263	264	234	272	271	266	269	280	281	3201	107236
	39	48	50	50	47	27	56	50	47	48	46	47	555	18824
LITTLE KNIFE - BAKKEN														
	10	10	12	23	95	18	10	8	10	61	49	15	321	14091
	0	0	0	0	0	0	0	0	0	0	0	0	0	1441
	3	2	3	5	29	5	2	3	3	18	15	7	95	1932
LITTLE KNIFE - DUPEROW														
	3904	4090	5235	4678	4710	4845	5125	4864	4623	5338	4703	4845	56960	707998
	3156	10867	11103	10407	11454	10191	10212	10931	9437	10229	10330	9458	117775	380552
	9342	8758	9782	8510	9292	10191	9350	8467	8531	9185	8520	8663	108591	949549
LITTLE KNIFE - MADISON														
	83388	78767	88028	82254	85287	80190	80392	80792	77601	79692	77760	78502	972653	71604267
	144495	128722	152417	148711	141738	134762	147791	146380	140680	147848	143847	146277	1723668	35886440
	223170	206260	221991	205802	215110	206321	213537	213896	200217	204005	196309	198989	2505607	164166049

LITTLE KNIFE - MADISON

Pool Totals: 19

Jan	Feb	Mar	Apr	May	Jun	Jul	Aug	Sep	Oct	Nov	Dec	2002 Total	Cum Prod
LITTLE KNIFE - RED RIVER													
1551	1020	713	554	991	709	1455	1125	1061	685	992	919	11775	73659
3528	2768	1856	1844	3320	2458	6295	5977	6332	4030	4527	4287	47222	84944
61537	45529	30524	29319	45303	33630	58398	56952	53653	32567	44866	40414	532692	2150395
LITTLE MISSOURI - PIERRE													
0	0	0	0	0	0	0	0	0	0	0	0	0	0
0	0	0	0	0	0	0	0	0	0	0	0	0	0
15597	14091	15303	14614	14165	13773	13797	14721	14497	12390	3617	9416	155981	4516294
LITTLE MISSOURI - RED RIVER													
1781	1620	1709	1774	1654	1692	1638	1811	1737	1693	1527	1714	20350	740507
4032	3623	3934	4052	3910	3819	3915	4106	4120	4000	3454	4175	47140	1117520
280	280	280	280	280	280	280	280	280	280	280	280	3360	296169
LITTLE TANK - RED RIVER													
1025	881	574	511	1191	1033	925	814	1078	996	1106	1180	11314	326012
64	84	30	0	68	86	51	62	87	64	122	101	819	27307
2633	2210	1631	313	2307	2222	2030	2119	1982	2312	3163	2820	25742	673346
LIVESTOCK - LODGEPOLE													
177	0	1603	3399	3146	2671	2562	2328	2057	1911	1651	1604	23109	136159
5	0	2	180	130	127	116	102	97	273	50	52	1134	5981
71	0	468	1014	922	763	723	760	641	539	431	385	6717	40491
LOCKWOOD - MADISON													
0	0	0	0	0	0	4	4	4	0	0	0	12	176182
490	550	550	550	550	545	145	145	145	145	0	0	3815	1207984
0	0	0	0	0	0	0	0	0	0	0	0	0	45117
LONE BUTTE - DUPEROW													
906	852	956	913	944	865	918	877	834	844	840	878	10627	94685
2	12	13	13	12	18	0	0	0	0	0	0	70	1746
1801	1608	1872	1751	1767	1614	1667	1675	1676	1676	1678	1649	20434	156240
LONE BUTTE - MADISON													
14297	13390	14387	13726	13562	13835	13990	14245	13642	13982	13842	14040	166938	7815132
19605	18953	19600	19409	18831	18865	19548	20518	20202	20615	20051	22053	238250	4434982
17107	18308	18334	16733	16201	16303	15929	15937	16661	15606	15186	15633	197938	15628640
LONE TREE - MADISON													
1477	1406	1373	1668	1603	1566	1541	1495	1536	1452	1719	2475	19311	2672316
20239	18875	19534	22044	21726	22336	22592	22362	22572	22101	22804	24656	261841	8672039
0	0	0	0	0	0	0	0	0	0	0	0	0	1380
LONESOME - DUPEROW													
1350	1042	1280	1112	1405	1233	1204	921	968	988	931	951	13385	210549
1368	1242	1379	1267	1288	1120	996	1229	1007	666	740	740	13042	117899
1145	990	1221	1160	1242	1270	1265	855	894	890	783	941	12656	149291
LONESOME - RED RIVER													
1899	1285	1454	1521	1531	1541	1517	1470	1417	1437	1397	1636	18105	1294445
151	362	104	96	112	137	105	113	146	90	101	123	1640	154203
2072	1312	1826	2299	2402	2115	2131	2118	1951	1887	2009	1694	23816	2294801
LORAIN - MADISON													
594	382	419	282	288	436	216	581	428	608	405	563	5202	571418
1420	1360	1465	1435	1455	1410	1440	1400	1415	1415	1401	1345	16961	4914232
0	0	0	0	0	0	0	0	0	0	0	0	0	2620
LOST BRIDGE - BAKKEN													
102	95	98	50	116	118	93	78	100	195	33	115	1193	39667
7	20	17	18	19	6	2	14	4	4	13	13	137	1869
0	0	0	0	0	0	0	0	0	0	0	0	0	7098
LOST BRIDGE - DUPEROW													
20	15	23	13	29	11	12	13	14	10	10	11	181	240751
17	12	12	15	13	28	21	27	32	15	22	18	232	210601
0	0	0	0	0	0	0	0	0	0	0	0	0	43358
LUCKY MOUND - MADISON													
3339	2565	4256	2866	3940	3824	2815	5424	4514	4883	4310	4045	46781	1653736
11229	9963	10267	8051	8967	9603	5193	7580	7104	10694	7895	12422	108968	1493509
2843	2591	2841	2237	2192	2183	1313	2810	2062	2561	2533	2667	28833	1158155

LUCKY MOUND - MADISON

Pool Totals: 20

	Jan	Feb	Mar	Apr	May	Jun	Jul	Aug	Sep	Oct	Nov	Dec	2002 Total	Cum Prod
LUCY - MADISON														
	442	295	376	353	360	278	130	464	334	348	335	323	4038	51353
	1327	984	1171	1131	1155	1000	651	1303	1112	1110	1009	985	12938	123862
	10	10	10	10	10	10	10	10	10	10	10	10	120	8362
MACKOBEE COULEE - MADISON														
	1933	1688	1953	1839	1934	1862	1790	1872	1913	1701	1916	1708	22109	1722564
	9726	7896	9727	8875	7704	7890	5486	4033	3850	3701	3582	2937	75407	3612193
	33	33	33	33	33	33	33	33	33	33	33	33	396	10473
MAGPIE - DUPEROW														
	3238	2833	2950	2547	1986	1907	2294	2277	2081	2204	2518	1929	28764	925007
	16063	14044	13781	13680	10792	9449	12162	11397	8267	8586	12514	9298	140033	2697144
	2461	1990	1830	1789	1170	1048	1278	1160	864	1051	1315	918	16874	954640
MANNING - MADISON														
	5591	5278	5008	5459	4708	4244	4222	3944	3619	3634	3473	3564	52744	245201
	1071	886	961	1791	1123	911	992	926	783	768	595	541	11348	315747
	3678	3277	3719	3358	3839	3686	3872	4111	3854	3930	3880	4005	45209	150626
MARMON - MADISON														
	452	468	465	403	456	412	399	427	394	403	420	466	5165	52372
	697	866	781	706	703	661	803	724	687	699	707	841	8875	79817
	144	130	144	139	130	139	144	135	139	144	139	144	1671	12853
MARQUIS - MADISON														
	223	168	143	239	136	49	101	80	72	70	65	63	1409	126865
	992	786	751	928	698	121	427	397	566	334	285	286	6571	418464
	785	627	506	770	176	109	146	529	478	217	210	217	4770	96973
MCGREGOR - BAKKEN														
	317	246	310	266	299	294	281	297	297	295	288	296	3486	100027
	0	0	0	0	0	0	0	0	0	0	0	0	0	4674
	475	610	272	413	468	508	452	296	228	212	176	455	4565	152471
MCGREGOR - DEVONIAN														
	3138	2695	2983	2676	2103	3343	3484	3314	3373	3457	3424	3433	37423	2625422
	5528	4681	5174	4881	4422	6041	6610	5557	6148	6232	6129	6478	67881	2083970
	1831	1459	1922	1659	1445	2129	2593	2520	2373	2337	2336	2327	24931	612005
MCGREGOR - MADISON														
	2453	2146	2351	2293	2513	2209	2226	2665	2927	3015	2555	2530	29883	2587129
	1524	1177	1493	1756	2956	1510	1805	2764	2976	2793	2204	1768	24726	1149492
	3122	2705	3014	2850	2819	2817	2740	3053	3885	4025	3179	3087	37296	1241194
MCGREGOR - WINNIPEGOSIS														
	19763	17404	17810	16694	16659	15996	14495	15714	15509	15461	14191	13825	193521	504775
	890	925	939	644	514	573	415	445	707	498	417	453	7420	40767
	8928	8280	8834	7961	8563	8942	8292	8174	8017	8121	7608	7287	99007	232392
MCKINNEY - MADISON														
	0	0	0	139	407	738	647	703	648	882	678	335	5177	1117130
	0	0	1	2145	3810	4240	6940	6450	4707	6140	6155	3160	43748	3767384
	0	0	0	0	0	0	0	0	0	0	0	0	0	322340
MEDICINE POLE HILLS - RED RIVER														
	20069	17706	19460	18392	18545	18538	17555	17292	16467	15720	15305	15828	210877	9441831
	36974	41665	45618	45683	50764	54181	46561	40962	38635	36093	35607	36942	509685	9886530
	195340	168350	199363	188983	197117	197307	201303	200271	183834	196655	194136	208139	2330798	20958471
MEDICINE POLE HILLS - RED RIVER B														
	11442	13279	11793	12999	13063	11399	11013	10538	9462	9397	9322	9171	132878	881526
	38799	42885	38506	40809	44346	42137	42911	40626	39982	40802	39811	40169	491783	2436823
	6568	6646	5743	6149	6627	6017	6824	6677	6240	6768	6085	6265	76609	183629
MEDICINE POLE HILLS - WEST RED RIVER														
	14003	13225	14477	14249	14385	13743	13875	14819	13264	13098	11300	12544	162982	2820407
	40695	41228	47847	47619	47227	43947	44231	46001	40293	43404	38271	41099	521862	6628209
	8956	8847	10262	10228	10478	8647	9948	10350	7780	8328	6957	7261	108042	1253237
MEDORA - HEATH														
	5783	5285	5834	4956	5846	5248	5347	5378	5362	5694	5495	5497	65725	7987644
	18488	16784	18479	15533	18330	17384	17907	19051	17956	18428	17666	17398	213404	12082836
	554	505	507	337	375	369	354	391	622	572	502	563	5651	393909

MEDORA - HEATH

Pool Totals: 21

Jan	Feb	Mar	Apr	May	Jun	Jul	Aug	Sep	Oct	Nov	Dec	2002 Total	Cum Prod
MEDORA - MADISON													
16706	14947	15905	15068	17429	16909	18262	18260	14988	16725	17877	19312	202388	7694920
128082	114748	117853	106019	118575	119779	128183	134415	97475	113985	128931	155461	1463506	29767058
2787	2562	2683	2661	3103	3257	3219	3287	3042	3318	3325	3769	37013	677971
MIDDLE CREEK - MADISON													
939	825	893	828	856	785	760	773	714	727	737	762	9599	22167
784	730	749	645	716	574	597	585	583	556	619	551	7689	25002
465	420	465	450	465	450	465	465	465	465	450	465	5490	10810
MIDWAY - STONEWALL													
740	595	687	798	788	688	824	803	736	760	729	732	8880	326926
412	353	487	447	463	242	237	225	227	457	515	513	4578	86935
896	819	852	1190	1241	1055	1174	1349	1272	936	1230	1076	13090	390761
MISSOURI RIDGE - BIRDBEAR													
1934	1675	1862	1777	1795	1669	1175	1821	1814	1738	1765	1808	20833	1116533
2579	2170	2140	1901	2142	2085	1056	2509	2206	2078	2303	2165	25334	530850
1659	1496	1477	1659	1824	1505	1465	1662	1558	1670	1547	1417	18939	924768
MISSOURI RIDGE - MADISON													
956	851	956	891	924	891	908	925	850	917	841	910	10820	383156
3271	2868	3055	3011	3102	2983	3208	3005	2859	3020	3021	3070	36473	629148
665	704	842	346	331	364	481	419	335	241	184	189	5101	267891
MISSOURI RIDGE - RED RIVER													
874	759	840	908	952	750	871	930	881	996	875	903	10539	1226533
447	317	403	498	565	383	457	506	538	644	494	554	5806	427674
450	388	438	436	480	427	429	421	407	407	398	413	5094	932744
MISSOURI RIDGE - STONEWALL													
98	84	122	966	318	475	473	412	399	562	496	593	4998	634412
67	35	411	757	1601	4099	3032	1421	938	1393	1063	1439	16256	253016
119	100	185	638	309	550	491	460	426	512	507	496	4793	503270
MOHALL - MADISON													
6258	5681	6125	6002	6084	5714	5835	6110	5758	6174	6071	5677	71489	4447847
47715	46482	50356	48154	51005	43001	47117	50714	42222	45291	44252	40396	556705	12989998
0	0	0	0	0	0	0	0	0	0	0	0	0	43301
MOLINE - RED RIVER													
1884	1626	1749	1589	1608	1409	1461	1426	1371	1395	1306	1322	18146	64670
431	389	365	409	384	404	387	304	381	378	373	347	4552	9949
2441	2092	2156	2061	2035	1960	1937	1966	1808	1829	1712	1676	23673	62538
MONDAK - DUPEROW													
7884	6943	6943	6349	5924	5189	5646	3999	4274	2168	3532	4437	63288	231541
131	155	156	153	73	23	119	154	112	151	170	155	1552	196849
10608	9753	9947	10066	10571	9572	10670	7228	7905	4323	6075	8191	104909	244066
MONDAK - MADISON													
4388	4157	5552	5511	5471	5108	4609	3786	4427	4424	4440	4378	56251	14312509
31581	23643	27318	29487	35848	33555	32896	28781	30403	35625	31720	38131	378988	44980442
1712	1621	1853	1902	2297	2009	2378	2373	2215	2059	2130	2069	24618	8748438
MONDAK - RED RIVER													
17390	14932	15294	14341	15804	14747	15345	14683	13423	13305	12254	12688	174206	1314794
3176	2970	2990	3261	8093	7058	6291	6696	7675	6303	8572	8275	71360	1469430
20573	17782	19437	16778	21038	19916	21144	21066	19236	19288	18458	18648	233364	1373641
MORAINES - BAKKEN/THREE FORKS													
-	-	-	-	-	141	110	70	0	-	-	-	321	321
-	-	-	-	-	383	327	219	0	-	-	-	929	929
-	-	-	-	-	54	190	71	0	-	-	-	315	315
MORAINES - DUPEROW													
112	95	100	101	134	51	0	0	0	-	-	-	593	247545
1702	1440	1690	1618	2072	895	0	0	0	-	-	-	9417	378720
160	130	149	152	271	88	0	0	0	-	-	-	950	159943
MORAINES - SILURIAN													
458	402	410	415	396	152	0	0	0	-	-	-	2233	75408
6939	5870	6888	6595	6151	2658	0	0	0	-	-	-	35101	453426
414	335	365	388	271	179	0	0	0	-	-	-	1952	66900

MORAINES - SILURIAN

Pool Totals: 22

Jan	Feb	Mar	Apr	May	Jun	Jul	Aug	Sep	Oct	Nov	Dec	2002 Total	Cum Prod
MORAINES - WINNIPEGOSIS													
1121	956	897	1231	1139	978	1148	1134	1041	921	1077	1050	12693	671435
625	516	450	617	625	406	604	640	562	520	531	561	6657	143538
3873	3320	3152	3814	3233	3136	3477	2915	3206	3160	3034	3126	39446	1268209
MORGAN DRAW - BAKKEN													
5698	4832	4956	4069	4482	4042	3690	3421	3388	3374	3404	3338	48694	1118912
65	78	23	53	120	40	113	131	135	78	52	63	951	14721
7942	8034	7781	7077	9098	7528	7574	6483	5178	6718	6468	6147	86028	1797348
MORGAN DRAW - MADISON													
476	645	512	571	492	748	70	478	644	638	562	573	6409	409271
4842	6385	5334	4764	5050	3301	3860	4882	6979	6831	6088	6440	64756	2149463
0	0	0	0	0	0	0	0	0	0	0	0	0	214014
MORGAN DRAW - RED RIVER													
-	-	-	-	1384	4739	2752	2256	1805	1665	1425	1315	17341	17341
-	-	-	-	254	505	645	749	618	695	631	663	4760	4760
-	-	-	-	120	120	120	120	120	120	120	120	960	960
MOUNTROSE - MADISON													
486	440	454	460	457	412	512	393	388	459	334	308	5103	172384
22850	20770	22655	21980	23200	19435	24875	24895	22100	21530	20405	21010	265705	6708007
0	0	0	0	0	0	0	0	0	0	0	0	0	2027
MOUSE RIVER PARK - MADISON													
3362	2727	3798	3205	3861	3850	5941	5277	4520	4237	4286	5196	50260	4822074
22616	20064	21517	26410	27247	24088	22561	29081	23701	28538	25577	21984	293384	4498879
2611	2587	2609	2685	2693	2662	2684	2731	2639	2685	2644	2644	31874	1307807
MURPHY CREEK - BAKKEN													
82	90	26	338	149	14	121	91	74	68	83	81	1217	90632
66	0	7	94	31	0	18	15	7	13	31	17	299	16891
41	44	13	169	75	7	61	46	37	34	41	39	607	29504
MUSTA - DUPEROW													
846	749	752	679	711	532	507	449	792	559	766	887	8229	276414
154	139	154	149	154	149	154	366	339	139	223	236	2356	71853
806	728	806	780	806	780	806	806	780	728	780	806	9412	342827
NAMELESS - MADISON													
4499	4143	4513	4274	4681	4447	4546	4371	4244	4380	4169	4132	52399	756873
5004	4648	4735	4651	4919	4568	4454	4549	4005	4215	4306	4207	54261	568441
4026	3781	4451	4303	5108	4808	4834	5061	4529	4551	4242	4108	53802	701147
NAMELESS - RED RIVER													
336	287	301	193	200	177	198	178	163	110	82	82	2307	473135
1300	848	666	480	631	342	659	441	394	275	174	199	6409	258676
1023	617	836	614	507	400	499	455	479	327	263	248	6268	1054325
NAMELESS - STONEWALL													
1229	1049	987	957	1014	879	1000	902	826	856	644	635	10978	141837
0	0	0	0	0	0	0	0	0	0	0	0	0	105721
3405	1956	2440	2574	2064	1510	2019	1797	1937	1705	1228	1087	23722	293927
NELSON BRIDGE - DUPEROW													
562	492	439	606	568	658	633	631	549	593	559	562	6852	55051
514	462	438	583	471	568	551	622	565	496	502	510	6282	46106
543	379	322	487	528	492	472	459	492	537	349	449	5509	48523
NEWBURG - SPEARFISH/CHARLES													
33621	29208	33434	30740	33412	31025	33305	32359	31455	32658	31336	31996	384549	32564436
92893	71020	86799	81148	84511	80934	89760	94781	95923	99535	99573	95115	1071992	32489993
2907	2608	2907	2818	2907	2818	2907	2907	2818	2907	2818	2907	34229	829447
NEWPORTE - CAMBRO/ORDOVICIAN													
977	703	1217	1020	1037	925	877	1011	1581	1662	1753	1521	14284	294014
3889	2434	233	214	189	178	184	2857	5543	4992	3395	3950	28058	266969
233	223	462	388	394	352	339	315	321	340	352	324	4043	315252
NIOBE - MADISON													
0	0	0	20	217	0	0	0	0	0	0	0	237	74775
0	0	0	80	465	0	0	0	0	0	0	0	545	95322
0	0	0	0	0	0	0	0	0	0	0	0	0	30118

NIOBE - MADISON

Pool Totals: 23

	Jan	Feb	Mar	Apr	May	Jun	Jul	Aug	Sep	Oct	Nov	Dec	2002 Total	Cum Prod
NOONAN - MADISON														
	434	355	438	405	425	399	409	415	402	399	405	401	4887	884407
	1171	928	1243	1094	1150	1075	1173	1176	1042	1222	905	1153	13332	2391033
	372	312	372	360	372	360	372	372	360	372	348	372	4344	132574
NORMA - MADISON														
	427	371	401	187	412	373	224	145	182	402	268	384	3776	68503
	5880	5283	5835	2980	5659	5628	3469	2706	3766	7246	5333	8012	61797	429974
	620	560	620	340	620	600	220	200	320	600	460	620	5780	47385
NORTH BRANCH - BIRDBEAR														
	4294	4371	4310	4104	4088	4258	4960	4891	5224	4244	5420	5909	56073	1434061
	1722	2465	2222	2502	2591	2496	2594	1987	2130	1382	1679	2606	26376	275741
	5035	4704	5330	5446	5716	5816	6516	5910	5562	4902	5812	7092	67841	1823888
NORTH BRANCH - DUPEROW														
	2755	3056	4143	4755	4228	2617	2970	3513	3615	4052	3311	3754	42769	1323859
	315	655	465	608	547	386	414	482	464	547	495	568	5946	86143
	3311	2712	3794	4568	4539	3356	3663	3685	3475	3453	3363	3600	43519	1872059
NORTH BRANCH - MADISON														
	1918	1669	1428	1505	1176	1852	1784	1677	1555	1518	1432	1517	19031	157920
	1366	1393	1297	874	889	1510	1787	1672	1368	1485	1461	1452	16554	57742
	1091	1071	1319	969	919	1254	1620	1651	1516	1486	1445	1455	15796	128879
NORTH BRANCH - RED RIVER														
	1798	2078	2651	1763	1766	1111	1100	1137	1126	1515	1011	1295	18351	621177
	444	717	1078	768	898	419	369	394	437	467	396	491	6878	80614
	4045	4910	5452	4788	4707	2570	3080	2887	3340	3787	3281	3477	46324	1465360
NORTH ELKHORN RANCH - MADISON														
	34771	30846	33009	32610	32246	31962	32346	32759	30653	31866	30202	30785	384055	14496953
	91177	82730	91281	112874	82143	84210	83680	84387	75365	83768	79381	82082	1033078	17780024
	13741	12393	12628	13271	14278	14891	15240	14754	12589	12649	11512	12078	160024	18144655
NORTH FORK - BAKKEN														
	60	62	35	35	32	37	35	0	24	24	41	36	421	11171
	0	0	0	0	0	0	0	0	0	0	0	0	0	2473
	0	0	0	0	0	0	0	0	0	0	0	0	0	0
NORTH FORK - DEVONIAN														
	12	141	72	2	0	41	25	0	36	11	0	0	340	924501
	154	456	1046	120	696	837	1641	0	1788	1313	0	0	8051	935558
	14	169	86	4	0	49	58	0	64	46	0	0	490	389672
NORTH FORK - RED RIVER														
	1328	201	169	1183	1685	1691	1777	1607	1886	1806	1618	1460	16411	520792
	343	81	119	1944	1441	1083	1124	873	1094	987	869	762	10720	214820
	16522	1782	340	19605	19380	19271	21938	18810	22308	19914	19521	16557	195948	7501838
NORTH FORK - STONEWALL														
	348	120	100	703	1001	1001	1052	952	1120	1072	962	866	9297	102620
	90	50	50	1240	920	641	665	517	647	582	517	452	6371	17153
	4305	1070	202	266	11499	11415	12995	11151	13243	11826	11598	9829	99399	649039
NORTH GRANO - MADISON														
	517	583	465	370	489	529	708	596	452	589	544	527	6369	630608
	1985	1676	1564	1382	685	960	1581	1661	3116	591	589	581	16371	918888
	0	0	0	0	0	0	0	0	0	0	0	0	0	303
NORTH HAAS - MADISON														
	3211	2867	3109	3177	3383	3118	3097	3195	3009	2956	3244	3063	37429	1516087
	26365	23371	24529	24465	27179	23929	30002	30764	26033	28502	25311	24078	314528	3640177
	0	0	0	0	0	0	0	0	0	0	0	0	0	2042
NORTH MOUSE RIVER PARK - MADISON														
	251	249	269	250	243	241	248	253	247	247	258	250	3006	23453
	1418	1313	1374	1330	1400	1021	1366	1357	1314	1389	1411	1359	16052	83532
	0	0	0	0	0	0	0	0	0	0	0	0	0	0
NORTH ROTH - SPEARFISH														
	31	40	49	43	41	39	52	36	33	36	39	47	486	14035
	63	58	62	60	62	60	52	62	60	62	60	62	723	13864
	0	0	0	0	0	0	0	0	0	0	0	0	0	0

NORTH ROTH - SPEARFISH

Pool Totals: 24

Jan	Feb	Mar	Apr	May	Jun	Jul	Aug	Sep	Oct	Nov	Dec	2002 Total	Cum Prod
NORTH SOURIS - MADISON													
1941	1643	1804	1736	1530	1446	1777	1707	1592	1912	1429	1713	20230	1216711
78691	71013	71680	72289	59192	63087	77797	74842	66497	76419	70419	72346	854272	27746354
0	0	0	0	0	0	0	0	0	0	0	0	0	0
NORTH TIOGA - BAKKEN													
414	341	376	376	112	199	163	99	195	142	183	161	2761	110094
29	24	47	11	28	28	28	36	30	23	22	26	332	10762
587	491	511	477	195	200	187	185	280	280	212	213	3818	132357
NORTH TIOGA - MADISON													
7126	6230	6773	6396	6021	6298	7784	6542	6840	6895	7288	6557	80750	17094837
58024	51342	51976	49749	52986	47965	53978	51666	55439	55299	57956	54274	640654	47490351
37606	34615	36321	35517	38103	36623	38744	38670	38153	35612	37129	36934	444027	20995641
NORTH TIOGA - RED RIVER													
117	102	96	106	59	0	0	0	0	0	-	-	480	4677
172	164	255	223	41	0	0	0	0	0	-	-	855	9127
985	909	834	879	819	594	0	0	0	0	-	-	5020	40198
NORTH TIOGA - STONEWALL													
1902	1498	1523	1595	1424	1257	2270	1979	1142	643	835	2871	18939	624309
444	289	322	313	336	188	15	499	221	21	7	371	3026	179064
2837	1978	1671	1923	1830	1982	5269	5093	2804	1654	1830	5588	34459	719163
NORTH TIOGA - WINNIPEGOSIS													
1289	1342	1431	1241	1361	1269	1278	1326	1203	1184	1288	1173	15385	80214
181	4	54	71	92	93	102	70	106	111	55	82	1021	4070
1509	1411	1526	1256	1462	1552	2425	2705	2678	2157	2748	2704	24133	99541
NORTH WESTHOPE - MADISON													
2056	2466	2475	2750	2452	2440	2486	2480	2267	2572	2268	2594	29306	2570082
14599	14605	14987	14860	14728	14757	14728	14870	13562	12447	12769	11006	167918	7173832
0	0	0	0	0	0	0	0	0	0	0	0	0	138477
NORTHEAST FOOTHILLS - MADISON													
3131	2870	3069	2822	2900	2791	2719	3013	2621	3070	2845	2971	34822	5736562
10974	8596	9143	9562	10062	8535	11277	9660	8546	9694	9681	10763	116493	5796593
24898	19503	21347	19714	20573	21336	23247	21114	22052	20918	20424	21924	257050	15768645
NORTHEAST FOOTHILLS - MISSION CANYON													
-	-	-	-	-	-	-	-	-	209	501	535	1245	1245
-	-	-	-	-	-	-	-	-	1252	1924	2981	6157	6157
-	-	-	-	-	-	-	-	-	164	855	1771	2790	2790
NORTHEAST LANDA - SPEARFISH/MADISON													
1446	1373	1382	1424	1582	1581	1464	1569	1470	1679	1452	1471	17893	1904966
16287	14205	16018	14186	14161	11499	12467	12040	13207	14781	14206	11389	164446	6999507
5	5	5	5	5	5	5	5	5	5	5	5	60	11611
NORTHWEST MCGREGOR - DUPEROW													
886	791	882	560	539	507	503	503	524	397	466	198	6756	1063378
12216	11032	9219	4368	2849	2790	2882	2853	2895	2563	2745	1260	57672	3026105
675	596	695	473	437	453	460	436	415	369	402	172	5583	188406
NORTHWEST MCGREGOR - MADISON													
1141	888	1049	1049	934	824	937	1154	762	1233	1016	937	11924	1135317
7330	10785	14301	15071	14698	10736	13184	16567	12199	13794	15722	12264	156651	4824090
1494	1108	1355	1374	1181	1104	1408	1465	1468	1239	1096	715	15007	132443
OAKDALE - MADISON													
789	730	790	775	713	731	682	616	692	450	691	722	8381	453537
1592	1439	1517	1481	1338	1507	1485	1454	1451	1193	1407	1637	17501	548371
1259	1582	1751	1390	1344	1590	1621	1464	1569	1150	1568	1620	17908	367401
OSLOE - MADISON													
135	126	143	129	130	124	123	132	108	124	115	118	1507	74651
877	798	892	832	855	822	848	865	813	833	802	828	10065	257604
189	176	200	180	182	173	172	185	151	174	161	469	2412	70879
PASSPORT - MADISON													
85	19	8	111	160	15	29	0	-	-	-	-	427	26065
105	20	10	107	161	15	0	0	-	-	-	-	418	8200
0	0	0	0	0	0	0	0	-	-	-	-	0	0

PASSPORT - MADISON

Pool Totals: 25

Jan	Feb	Mar	Apr	May	Jun	Jul	Aug	Sep	Oct	Nov	Dec	2002 Total	Cum Prod
PATENT GATE - DUPEROW													
241	97	0	0	0	0	0	0	0	0	0	0	338	346172
2332	994	0	0	0	0	0	0	0	0	0	0	3326	114328
377	171	0	0	0	0	0	0	0	0	0	0	548	474053
PATENT GATE - MADISON													
828	673	672	839	839	714	761	669	679	715	656	710	8755	308094
3177	2474	2311	2703	2654	2450	2607	2719	2706	2788	2421	2615	31625	556059
1894	1438	1089	1508	1585	1775	1767	1878	1597	2525	1690	1738	20484	486054
PERELLA - MADISON													
6	111	0	79	0	184	223	180	131	83	155	99	1251	205225
26	0	0	14	0	110	216	99	79	72	84	92	792	124450
1035	900	0	495	0	326	375	1215	810	810	1065	570	7601	167012
PERSHING - MADISON													
603	443	361	402	776	603	603	492	507	630	661	620	6701	1682620
2124	1628	1391	1349	2367	1975	1980	1901	1874	2167	2242	2175	23173	2945120
610	504	242	409	1567	1105	1442	986	1155	760	1062	964	10806	587614
PHELPS BAY - BAKKEN													
749	578	625	577	625	674	647	444	239	295	286	448	6187	175340
91	71	55	70	63	63	77	47	35	47	49	61	729	9633
719	744	718	752	768	803	671	595	725	649	632	710	8486	276348
PIERRE CREEK - BAKKEN													
3249	3431	3779	3490	3004	2874	2861	2960	2797	3236	3561	3514	38756	1913327
185	30	105	70	180	130	158	85	112	60	110	125	1350	30890
12043	10611	11201	10379	9271	9217	8879	9646	9665	12904	12633	11598	128047	3373899
PIERRE CREEK - BIRDBEAR													
4618	4526	4701	4022	4665	3948	4033	4181	3743	4350	4477	4740	52004	1131800
12055	15080	15732	14718	15279	13145	12673	12457	12407	10227	12085	16457	162315	2022316
4163	3953	4119	4199	4844	4049	4077	4369	4046	4143	4145	4232	50339	921324
PIERRE CREEK - DUPEROW													
408	443	497	472	774	663	638	665	479	283	341	411	6074	794175
993	2068	2137	2065	2309	1847	1776	1573	1511	378	986	2145	19788	277773
323	371	420	362	553	403	364	369	317	278	325	406	4491	741748
PIERRE CREEK - RED RIVER													
2818	2514	2395	2677	2684	2089	2500	2686	2550	2795	2512	2762	30982	1885782
2011	2098	2195	1993	2166	2031	1854	2036	2052	2013	1784	1998	24231	1171020
5352	5175	4631	4809	5751	4986	5268	5423	5281	6117	5462	5721	63976	3251777
PIERRE CREEK - STONEWALL													
0	0	0	0	53	0	7	6	0	0	0	0	66	184283
0	0	0	0	0	0	0	0	0	0	0	0	0	127682
0	3	0	10	43	0	0	244	0	0	0	0	300	267873
PLAZA - MADISON													
4278	3469	3990	3798	4068	3587	3981	4012	3789	3785	3967	3809	46533	3139467
14350	11653	14657	13219	13659	12035	13836	10849	10892	10229	12574	11255	149208	2226681
1828	1902	2383	2065	3012	2976	2789	2511	1441	1446	1484	1547	25384	2047877
PLEASANT - MADISON													
1570	1237	1643	1488	1531	1472	1526	1503	1424	1510	1453	1485	17842	1714564
36702	37806	39731	38658	44442	31959	35771	37658	40377	46896	50001	43634	483635	8277271
0	0	0	0	0	0	0	0	0	0	0	0	0	135806
PLEASANT VALLEY - MADISON													
728	881	894	753	879	768	752	774	525	576	567	442	8539	351880
5892	4590	5497	5570	5395	5265	5212	6419	3655	4643	3283	3956	59377	1577579
238	384	286	266	618	778	787	775	469	359	471	654	6085	341638
POE - MADISON													
5393	5498	6585	5380	7313	7905	6321	7586	7114	7055	7181	7284	80615	582825
28067	32155	35850	32190	45436	49437	46286	51003	46326	46762	42345	43661	499518	1557546
4212	4577	5157	4910	6477	6070	5406	6198	6237	5831	5557	5978	66610	648380
POKER JIM - BAKKEN													
406	352	375	397	376	306	344	349	429	858	468	577	5237	70730
0	0	0	0	0	0	80	0	0	417	0	75	572	10760
59	52	57	61	63	39	45	61	61	440	390	405	1733	9250

POKER JIM - BAKKEN

Pool Totals: 26

	Jan	Feb	Mar	Apr	May	Jun	Jul	Aug	Sep	Oct	Nov	Dec	2002 Total	Cum Prod
PORTAL - MADISON														
	4592	4040	4674	4834	4371	4059	4480	4825	4533	4998	4381	4681	54468	4283920
	7106	9414	10669	7732	11487	10730	11825	10618	7161	7376	8013	7826	109957	1822692
	23976	23435	24866	24038	24067	28487	28952	26089	25724	23728	25086	26366	304814	8930748
PRAIRIE JUNCTION - MADISON														
	0	0	0	153	0	0	0	0	0	0	0	0	153	50872
	0	0	0	316	0	0	0	0	0	0	0	0	316	77813
	0	0	0	0	0	0	0	0	0	0	0	0	0	569
PRATT - MADISON														
	857	1840	1980	1902	2019	1870	1397	1512	1621	1555	1583	1727	19863	992905
	6217	22163	25541	23405	26052	24438	19815	19442	19939	20461	19286	24371	251130	4923024
	0	0	0	0	0	0	0	0	0	0	0	0	0	0
PRONGHORN - MADISON														
	1595	1366	1391	1510	1574	1293	1319	1638	1342	1349	1380	1190	16947	571903
	4705	4598	3136	4843	4975	4354	5304	4611	4482	4573	4363	4195	54139	1334149
	1749	1615	1451	1662	1627	1500	1842	1773	1779	1483	1101	1198	18780	673221
RAGGED BUTTE - MADISON														
	3070	2654	2967	2533	3117	3189	3100	3073	2895	3046	2936	3060	35640	1533962
	4566	4196	4502	3976	4511	4771	4520	4773	4168	4391	4745	4308	53427	2099631
	3422	2956	3233	2593	3032	3198	3244	3255	2934	3201	2821	2874	36763	1830147
RANCH COULEE - RED RIVER														
	22	10	9	1	0	56	260	248	139	199	250	138	1332	64069
	28	2	28	2	0	265	247	181	78	223	173	97	1324	33535
	1119	0	4	121	55	3707	10709	10113	4518	10301	11612	6251	58510	2119724
RANDOLPH - MADISON														
	1885	1774	1784	1806	1783	1750	1711	1692	1841	1711	1671	1668	21076	338123
	5006	5162	5148	5286	5214	4819	4650	5048	5450	5169	4719	4803	60474	767437
	1410	1489	1504	1557	1635	1616	1458	1595	1696	1621	1366	1453	18400	353745
RATTLESNAKE BUTTES - RED RIVER														
	1243	1056	1102	1077	1164	1173	1198	1171	911	1257	1178	1203	13733	143686
	73	68	77	69	75	65	83	79	54	86	85	91	905	9322
	55	46	48	47	51	51	53	52	40	55	52	52	602	8329
RATTLESNAKE POINT - DUPEROW														
	0	0	0	46	0	0	0	0	0	0	0	0	46	1032344
	0	0	0	0	0	0	0	0	0	0	0	0	0	733363
	0	0	0	0	0	0	0	0	0	0	0	0	0	860371
RAUB - MADISON														
	912	835	808	865	873	829	726	825	815	814	717	804	9823	173935
	217	195	275	224	241	250	273	236	228	225	228	361	2953	286166
	484	445	429	459	464	440	386	438	433	432	381	427	5218	102049
RAWSON - DUPEROW														
	325	291	358	327	315	293	404	372	357	382	326	307	4057	206117
	253	239	283	234	373	351	372	383	380	383	348	303	3902	102095
	585	498	622	530	707	589	382	861	285	265	221	213	5758	319738
RAWSON - MADISON														
	2220	1718	1978	2182	2228	2101	1889	1905	2034	2303	2042	1839	24439	923573
	7946	5653	7195	8145	9064	9827	8223	8193	7972	9560	6550	5984	94312	3538143
	1799	1384	1560	1687	1913	1767	1593	1856	1643	1751	1255	1120	19328	912936
RAY - STONEWALL														
	1060	953	1038	963	996	952	982	976	904	997	946	933	11700	200770
	52	44	35	24	13	23	21	21	7	21	15	16	292	20390
	5851	5333	5741	5568	5665	5505	5724	5644	5215	5524	5456	5414	66640	1150180
RED WING CREEK - MADISON														
	11421	7958	15580	20952	26127	21308	22053	23653	21765	22828	21354	20109	235108	15520653
	6591	4038	8311	11905	11735	13219	10350	11577	7076	9230	11016	8600	113648	4112227
	27972	23552	32854	34249	49143	42876	46295	51302	44701	50125	45178	43057	491304	20266551
REFUGE - MADISON														
	98	101	97	91	95	90	86	131	45	87	88	89	1098	31091
	677	671	653	826	773	662	652	812	625	699	485	685	8220	163268
	0	0	0	0	0	0	0	0	0	0	0	0	0	0

REFUGE - MADISON

Pool Totals: 27

Jan	Feb	Mar	Apr	May	Jun	Jul	Aug	Sep	Oct	Nov	Dec	2002 Total	Cum Prod
RENNIE LAKE - MADISON													
1014	933	1043	806	919	866	893	819	950	754	880	1028	10905	1928173
875	1021	1401	1007	951	1054	1212	1234	1213	827	1240	1159	13194	1128747
7057	6351	9375	7841	8540	9704	9163	8356	8461	8000	7662	9039	99549	3802415
RENVILLE - MADISON													
7936	5660	5626	5355	5245	4103	5283	4744	4511	4193	4675	7256	64587	236047
67555	47680	63145	56675	60540	45850	59340	58735	60000	58895	63550	70820	712785	2898281
0	0	0	0	0	0	0	0	0	0	0	0	0	408
RIDER - MADISON													
1015	908	1004	961	987	961	996	968	964	995	959	958	11676	348552
2932	2711	2879	2953	3008	3068	3016	2830	2900	3087	2948	2950	35282	2067384
0	0	0	0	0	0	0	0	0	0	0	0	0	17168
RIVAL - MADISON													
9567	8504	9565	8481	8630	8330	8627	8769	8263	8372	8239	7892	103239	15531428
152247	133164	155491	141628	142145	147687	145620	148970	143738	155191	148279	141208	1755368	33793115
25436	23161	25541	24810	26591	24560	24424	25001	25521	25502	24402	22951	297900	12155479
ROCKY HILL - MADISON													
2732	2424	2767	2737	2468	2242	5946	6983	6399	6369	5536	5290	51893	185386
6405	6015	5992	6013	5355	5073	12428	15433	17680	18646	17444	18038	134522	445507
799	712	897	1071	681	748	1200	3323	2594	2452	2204	2092	18773	68815
ROCKY RIDGE - HEATH													
452	517	339	176	452	424	615	1545	1544	1455	1671	652	9842	5329602
3396	4144	2616	1072	3184	3193	3926	7335	4155	8324	6998	5127	53470	3233200
53	67	53	24	72	67	60	62	72	67	62	5	664	276771
ROOSEVELT - BAKKEN													
5101	4622	4998	4748	4923	3910	4417	4020	3828	4808	4706	5078	55159	3159739
761	728	542	616	577	652	346	501	429	778	582	747	7259	199055
10148	11181	10802	9023	9026	9056	9165	7885	6828	8031	10342	9705	111192	3856457
ROOSEVELT - BIRDBEAR													
7848	6728	7137	6079	4542	5126	5920	5815	5117	5899	5818	5963	71992	293057
14361	12952	14042	14135	3331	13280	14881	15679	14072	14043	13118	14091	157985	459142
8051	6741	7374	6055	4199	4957	5737	5597	5069	5882	5841	6011	71514	254632
ROOSEVELT - DUPEROW													
5938	6170	4546	2257	1536	3060	3580	3653	3585	3631	3536	3121	44613	878135
191	165	145	1631	1490	2227	2075	2064	1866	1844	1747	1752	17197	953933
4593	5667	4181	1470	749	1648	1550	2213	2389	2436	2104	2232	31232	694305
ROOSEVELT - MADISON													
375	296	993	1487	1401	1181	1128	1058	962	1083	984	1000	11948	51664
2247	1974	2628	2365	2107	2414	2317	2453	1941	2205	2194	2078	26923	238505
157	146	358	1108	1100	1042	1093	1082	960	1058	847	869	9820	35214
ROOSEVELT - RED RIVER													
808	732	587	619	589	336	328	346	327	348	348	343	5711	329870
957	1346	370	520	715	130	141	306	157	0	380	186	5208	192486
4987	4538	4436	4300	3771	1606	1690	1411	1286	1398	1387	1319	32129	1072098
ROOSEVELT - STONEWALL													
472	382	494	117	30	616	2	7	6	258	346	410	3140	35354
21950	19795	20750	4485	1270	2994	1806	2039	1812	5350	20480	19434	122165	484747
787	702	788	163	0	36	6	18	18	76	303	1085	3982	47166
ROSEBUD - MADISON													
2037	1794	1952	1905	1704	1815	2132	1964	2021	1988	1873	1968	23153	887448
4820	4217	4852	4613	3257	3477	4255	4043	3853	4914	4691	4855	51847	1130547
1952	1769	1928	2001	1888	1782	2268	2173	2063	2171	1776	1886	23657	743558
ROTH - SPEARFISH/MADISON													
187	137	121	152	118	149	146	159	148	155	156	26	1654	731487
4933	4392	4630	4335	3910	3595	3900	4075	4100	4314	3539	566	46289	9151978
0	0	0	0	0	0	0	0	0	0	0	0	0	487
ROUGH RIDER - BAKKEN													
2290	2022	2078	2163	2101	2019	2202	1911	1811	2171	2098	2379	25245	3514806
161	49	132	121	78	235	165	220	90	185	135	202	1773	110934
21333	16157	18950	19665	19013	16091	17776	17872	14602	18945	15919	17442	213765	9820220

ROUGH RIDER - BAKKEN

Pool Totals: 28

Jan	Feb	Mar	Apr	May	Jun	Jul	Aug	Sep	Oct	Nov	Dec	2002 Total	Cum Prod
ROUGH RIDER - DUPEROW													
3469	3231	3703	3525	3336	3528	3390	3349	2848	2466	4192	4001	41038	2002997
8067	8078	10673	9730	9285	10840	11069	10646	9384	8780	11757	10983	119292	1903957
5868	5707	5944	5484	5543	5992	6520	6147	5310	4882	6143	6496	70036	3490910
ROUGH RIDER - MADISON													
18673	17301	19026	17866	18377	17541	17693	18020	17091	17599	16709	16713	212609	16608434
135362	132305	146974	141110	151797	143800	144214	146532	135866	144635	135820	134820	1693235	34094593
18422	18151	19511	18792	19757	18797	19266	19946	15859	19678	17613	18652	224444	12805367
ROUGH RIDER - RED RIVER													
4269	3672	4308	4630	4726	4461	4206	3372	3480	3254	3175	2741	46294	242935
569	494	571	736	983	688	722	621	582	693	770	773	8202	68679
163730	142495	162934	183688	191740	186126	183815	157501	155310	165902	162999	158038	2014278	6231397
ROUND TOP BUTTE - TYLER													
27	66	62	72	70	78	37	76	134	72	83	299	1076	31502
33	0	0	0	0	0	0	0	0	0	0	0	33	827
0	0	0	0	0	0	0	0	0	0	0	0	0	360
RUSSELL - SPEARFISH/MADISON													
916	876	1230	1152	1144	997	1079	886	1322	1047	1023	1168	12840	658143
1433	1683	2135	2378	2564	2126	2515	1368	2683	2541	2717	1524	25667	1168548
0	0	0	0	0	0	0	0	0	0	0	0	0	0
RUSSIAN CREEK - MADISON													
609	422	472	562	359	699	489	569	395	395	845	422	6238	359050
10358	9785	10101	11739	5117	12710	8776	12161	11206	5498	4226	3904	105581	1474225
310	220	242	325	110	420	302	296	85	165	600	300	3375	317964
SADDLE BUTTE - STONEWALL													
4261	3590	3728	3683	3473	3123	3192	2238	2264	4089	2768	3185	39594	119827
2430	2255	3644	3521	3264	4293	4388	2641	6618	4578	5033	5662	48327	101813
4927	4226	4123	3851	3997	3585	3525	2241	2105	5567	3240	4226	45613	148712
SADLER - BAKKEN													
433	384	321	396	412	380	377	413	319	144	42	46	3667	64637
482	758	777	686	821	832	671	642	584	510	186	367	7316	88272
348	229	152	84	86	91	295	342	265	121	32	65	2110	39272
SADLER - MADISON													
1163	1082	970	847	1046	1010	917	947	844	744	713	664	10947	248951
9377	10626	9688	7915	10974	10324	9405	9009	9485	10004	6626	10022	113455	1654107
984	778	581	366	424	422	615	570	543	489	555	823	7150	197831
SAKAKAWEA - MADISON													
711	622	638	770	745	684	660	625	683	553	638	725	8054	246324
436	416	338	393	457	419	365	337	282	342	436	453	4674	141560
555	488	476	599	567	528	502	473	540	416	464	561	6169	308885
SAND CREEK - RED RIVER													
291	496	511	78	783	637	255	12	0	78	544	741	4426	17428
103	139	88	42	87	203	97	3	0	61	224	224	1271	6697
7863	25257	24311	3143	14229	16100	13005	1419	0	2789	21825	29984	159925	827519
SANDROCKS - DUPEROW													
325	298	157	436	189	245	260	254	214	330	234	261	3203	33926
1212	1111	1204	1042	736	585	1118	1022	984	1022	896	895	11827	87915
0	0	0	0	1	1	15	29	0	0	0	0	46	9574
SATHER LAKE - MADISON													
423	510	497	511	543	474	449	460	433	458	434	455	5647	172421
1346	1774	1776	1788	2042	1863	1588	1549	1546	1546	1599	1707	20124	386314
810	756	837	810	837	810	837	837	810	837	810	675	9666	229922
SAUK - BAKKEN													
75	197	204	195	200	184	184	182	175	199	185	176	2156	58376
8	32	35	37	38	40	32	35	32	37	32	30	388	9170
60	158	163	156	160	147	148	146	140	159	148	141	1726	45799
SAXON - DUPEROW													
799	969	740	847	785	824	860	864	794	837	784	651	9754	27626
808	845	932	869	836	948	968	1042	984	1032	974	852	11090	32960
10	10	10	10	10	10	10	10	10	10	10	10	120	310

SAXON - DUPEROW

Pool Totals: 29

	Jan	Feb	Mar	Apr	May	Jun	Jul	Aug	Sep	Oct	Nov	Dec	2002 Total	Cum Prod
SAXON - RED RIVER														
	244	240	341	300	329	162	298	309	322	252	258	270	3325	429413
	960	851	1127	1058	1113	846	1010	976	989	943	913	1140	11926	708248
	245	240	340	299	330	160	300	310	320	250	255	270	3319	567905
SCAIRT WOMAN - DUPEROW														
	1004	918	981	891	711	1122	899	466	968	945	963	777	10645	85727
	1334	1131	1077	1198	806	1308	1363	249	1542	1383	1320	1101	13812	173211
	560	560	620	580	380	528	620	140	580	620	600	440	6228	126609
SCANDIA - SPEARFISH/MADISON														
	0	0	0	0	233	140	147	126	140	97	125	140	1148	79493
	0	0	0	0	4217	1506	1664	1575	1540	1705	1650	1705	15562	282856
	0	0	0	0	0	0	0	0	0	0	0	0	0	3160
SCHEFIELD - SILURIAN														
	3124	3025	2907	2442	2323	2068	1596	1795	1800	1758	1739	1710	26287	597557
	88938	84731	102196	93835	99514	94520	78802	95529	95622	88321	100683	103401	1126092	6697286
	618	601	592	494	467	417	326	363	361	353	346	347	5285	143714
SCOTIA - MADISON														
	854	1033	1120	885	1242	1157	1233	1256	898	1205	1368	1317	13568	460590
	1020	925	925	880	1246	1028	1112	1002	935	960	1066	880	11979	211254
	0	0	0	0	0	0	0	0	0	0	0	0	0	1527
SERGIS - MADISON														
	0	0	0	0	25	31	69	80	3	75	136	98	517	22166
	0	0	0	0	716	785	839	692	216	525	719	793	5285	151572
	0	0	0	0	0	0	0	0	0	0	0	0	0	0
SEVENMILE COULEE - MADISON														
	197	234	252	235	278	215	261	246	227	193	214	209	2761	385855
	7471	8730	8256	5332	4500	4212	3065	4213	6037	4960	4460	4610	65846	2454313
	0	0	0	0	0	0	0	0	0	0	0	0	0	7979
SHEALEY - MADISON														
	431	417	436	298	406	26	577	578	379	588	469	457	5062	98451
	400	497	455	283	363	25	612	750	357	617	447	452	5258	45873
	181	175	183	125	171	11	242	243	159	247	197	192	2126	41231
SHERMAN - MADISON														
	2730	2571	3073	2631	2919	2489	2746	2682	2646	2497	2601	2631	32216	1114398
	58052	51397	62052	61916	61092	56177	58209	53070	53456	52549	50917	58463	677350	16986743
	0	0	0	0	0	0	0	0	0	0	0	0	0	2528
SHERWOOD - MADISON														
	9017	8007	9231	9301	7879	8741	8853	8896	8248	8702	8536	8067	103478	19347718
	99606	100019	107081	106242	115157	104285	106084	108109	105305	107728	109886	107433	1276935	35007972
	4170	3777	4151	4072	4468	4698	4902	4867	3028	2870	3144	3277	47424	1691375
SHORT CREEK - MADISON														
	306	170	0	440	401	411	222	377	363	223	425	251	3589	235327
	284	150	455	431	140	140	140	130	258	110	150	85	2473	71418
	536	421	120	572	468	765	706	712	689	618	544	513	6664	50296
SIMON BUTTE - MADISON														
	1060	1128	1181	1001	389	1103	843	1043	917	976	2225	6360	18226	42049
	3220	2763	3180	3050	780	396	357	382	297	316	403	667	15811	48085
	797	868	903	748	176	724	633	800	695	797	1381	4032	12554	29177
SIMON BUTTE - RED RIVER														
	1891	1615	1758	1742	1780	1576	1758	1562	1722	1726	1600	1510	20240	227010
	199	162	189	185	184	185	181	135	171	114	116	173	1994	25190
	8354	7366	8339	8085	8552	7995	8004	7550	9260	7762	7145	7307	95719	1061585
SIOUX - DUPEROW														
	-	-	-	-	-	-	-	-	-	-	1413	1600	3013	181189
	-	-	-	-	-	-	-	-	-	-	0	0	0	320270
	-	-	-	-	-	-	-	-	-	-	1102	1225	2327	123811
SIOUX - MADISON														
	778	690	781	786	506	812	2653	4945	3848	3832	3704	3773	27108	195261
	590	540	682	772	441	622	1325	2377	2106	1746	2941	2331	16473	107003
	981	869	1021	936	527	753	1970	4217	3174	3071	2413	2895	22827	182812

SIOUX - MADISON

Pool Totals: 30

	Jan	Feb	Mar	Apr	May	Jun	Jul	Aug	Sep	Oct	Nov	Dec	2002 Total	Cum Prod
SIoux - RED RIVER														
	613	547	616	542	562	529	542	551	531	585	550	584	6752	2029123
	2227	3781	2929	0	7	0	0	15	0	0	0	0	8959	432582
	2723	2736	2928	2224	2477	2210	2328	2316	2254	2619	2643	2447	29905	4962784
SIoux - STONEWALL														
	617	375	753	458	609	532	591	511	482	551	447	525	6451	55656
	209	177	1058	299	418	359	432	346	385	350	322	353	4708	25815
	1092	828	1320	1256	1308	1440	1603	1176	874	1454	1323	1186	14860	104094
SIXMILE - RED RIVER														
	522	607	630	575	568	380	647	628	324	577	628	636	6722	416068
	5085	5085	5095	5193	4891	3488	5589	5455	3035	5338	5465	5664	59383	730741
	462	504	503	521	448	273	636	571	268	481	464	380	5511	386899
SKABO - MADISON														
	1330	1228	1350	1281	1274	1241	1292	1280	1227	1300	1219	1263	15285	49156
	68	20	35	32	27	30	18	22	32	33	22	13	352	1604
	678	626	688	653	650	633	659	653	626	663	622	644	7795	22073
SKJERMO - DUPEROW														
	451	407	395	362	391	309	401	515	425	420	416	464	4956	10983
	117	12	105	77	27	104	221	98	164	74	37	69	1105	2758
	0	0	0	0	0	0	0	0	0	0	0	0	0	0
SKJERMO - RED RIVER														
	554	802	794	686	657	669	647	650	675	536	758	605	8033	541383
	765	1053	957	936	929	974	891	669	757	705	950	881	10467	568372
	264	336	372	360	372	360	372	372	360	372	360	372	4272	416295
SMITH - MADISON														
	4227	3820	4206	6242	5543	4938	5057	4832	4728	4718	4526	4642	57479	3277184
	51486	46643	47613	34461	32447	29588	28645	32516	30795	29610	30561	31676	426041	8118978
	3980	3475	3798	3705	3380	3119	3307	3297	1188	1320	1336	1377	33282	1156821
SNOWCOVER - BIRDBEAR														
	823	445	0	589	1098	1017	918	925	645	868	577	850	8755	276309
	1315	714	0	986	1200	1070	1138	1156	762	1100	749	1200	11390	294892
	1266	787	0	888	2236	2551	2620	2733	1733	2443	1448	2448	21153	272459
SNOWCOVER - DUPEROW														
	1024	905	1040	1004	1129	1114	1112	1143	1232	1267	1176	1106	13252	246896
	2525	2219	2523	2436	2627	2564	2583	2408	2356	2487	2267	1359	28354	285743
	1624	1477	1753	1715	1403	1321	1348	1375	1354	1399	1333	1061	17163	273730
SNOWCOVER - RED RIVER														
	341	302	346	335	376	371	371	381	411	422	391	306	4353	420028
	842	740	841	812	876	855	861	803	785	829	756	453	9453	471633
	542	492	585	572	468	441	450	459	452	467	445	695	6068	636535
SOURIS - SPEARFISH/MADISON														
	0	175	517	252	193	158	129	114	29	0	68	135	1770	187410
	0	31	4692	2584	1894	1513	1337	1316	342	0	908	1612	16229	1776242
	0	0	0	0	0	0	0	0	0	0	0	0	0	11065
SOUTH ANTLER CREEK - MADISON														
	2177	1921	2102	2129	2200	1950	2100	2134	2002	1801	2135	2021	24672	998816
	40619	36238	42883	45303	43763	44058	43430	45640	42765	44150	45721	47215	521785	3165658
	0	0	0	0	0	0	0	0	0	0	0	0	0	1748
SOUTH BOXCAR - BIRDBEAR														
	1356	807	949	1131	1406	1282	1261	1259	1077	963	864	810	13165	147234
	1262	786	923	1110	1359	1490	1554	1753	1805	1982	1940	1850	17814	55176
	1079	739	932	1306	1480	1375	1466	1567	1479	1445	1329	1383	15580	134672
SOUTH COTEAU - MADISON														
	1163	1093	1136	1215	1183	997	1136	1416	1327	1238	1199	1269	14372	710169
	2353	1901	1812	2259	2217	1848	3892	4142	3813	3661	3349	3806	35053	578698
	410	253	294	378	298	433	532	555	456	545	505	782	5441	478927
SOUTH HEART - HEATH														
	1307	1121	1325	1244	1249	1008	1235	1382	1310	1357	1299	1321	15158	1446004
	3720	3360	3720	3600	3720	3600	3720	3720	3600	3720	3600	3720	43800	2188933
	0	0	0	0	0	0	0	0	0	0	0	0	0	0

SOUTH HEART - HEATH

Pool Totals: 31

Jan	Feb	Mar	Apr	May	Jun	Jul	Aug	Sep	Oct	Nov	Dec	2002 Total	Cum Prod
SOUTH HORSE CREEK - RED RIVER													
4313	3564	3876	4003	4602	4384	4617	4693	4527	3241	4952	4829	51601	2818276
21700	17830	20790	17512	21480	19470	20410	21050	20663	20306	24985	24485	250681	5519213
1662	1452	1662	1495	1662	1559	1630	1646	1140	580	644	682	15814	345464
SOUTH LANDA - MADISON													
652	700	711	675	734	659	678	665	702	735	643	828	8382	259161
3005	3065	3393	3733	3382	3251	3355	3327	3259	3362	3325	3421	39878	258512
0	0	0	0	0	0	0	0	0	0	0	0	0	0
SOUTH LONE TREE - MADISON													
285	329	355	326	296	351	324	322	315	325	320	326	3874	1447008
8041	8097	9038	8817	8316	8469	8698	8762	8084	8694	8624	8681	102321	7739878
0	0	0	0	0	0	0	0	0	0	0	0	0	0
SOUTH MCGREGOR - RATCLIFFE													
65	0	46	40	63	28	33	149	91	100	80	109	804	4967
49	0	7	24	21	23	15	102	103	84	91	117	636	8109
360	0	105	135	150	105	120	300	285	255	255	300	2370	11163
SOUTH STARBUCK - MADISON													
421	519	745	543	526	479	414	320	357	520	463	459	5766	207326
204	570	1073	731	649	599	592	520	497	557	500	535	7027	148152
0	0	0	0	0	0	0	0	0	0	0	0	0	0
SOUTH STARBUCK - SPEARFISH													
599	581	654	617	604	598	679	674	572	507	821	600	7506	253497
295	302	334	300	290	385	1679	1210	695	634	617	331	7072	101555
0	0	0	0	0	0	0	0	0	0	0	0	0	0
SOUTH WESTHOPE - MADISON													
142	70	12	100	101	102	101	107	99	105	108	114	1161	78558
476	479	536	645	739	416	528	509	507	675	493	462	6465	1128785
0	0	0	0	0	0	0	0	0	0	0	0	0	12350
SOUTH WESTHOPE - SPEARFISH/CHARLES													
15062	13260	15275	14563	14751	14258	14473	14203	13340	14953	14229	15014	173381	13777530
44501	39046	44409	44377	44502	45163	52271	60999	52727	61511	56737	54824	601067	12379686
1283	1159	1283	1239	1270	1229	1283	1283	1233	1272	1239	1283	15056	259499
SOUTHWEST AURELIA - MADISON													
0	0	0	27	0	23	0	25	0	0	132	0	207	84046
0	0	0	9	0	9	0	6	0	0	135	0	159	73167
0	0	0	3	0	3	0	2	0	0	48	0	56	1467
SOUTHWEST HAAS - MADISON													
178	156	169	163	173	153	167	156	163	135	126	168	1907	342972
8680	7840	8680	8400	8680	8400	8680	7840	8710	7450	6207	8799	98366	4687111
0	0	0	0	0	0	0	0	0	0	0	0	0	0
SOUTHWEST LANDA - MADISON													
707	651	649	657	723	760	642	754	512	720	641	605	8021	334147
2276	1940	2073	2119	2160	2106	1843	1906	2081	1917	1773	1983	24177	446634
222	229	207	192	220	211	221	236	171	238	187	187	2521	31182
SOUTHWEST STARBUCK - MADISON													
770	778	840	803	836	760	805	814	738	733	923	841	9641	526654
813	1558	1655	1636	1640	1686	1682	2025	635	832	814	832	15808	265015
0	0	0	0	0	0	0	0	0	0	0	0	0	873
SOUTHWEST STARBUCK - SPEARFISH													
434	387	432	404	408	418	439	404	420	388	399	434	4967	204693
62	64	66	60	71	65	69	65	58	107	75	78	840	8834
0	0	0	0	0	0	0	0	0	0	0	0	0	0
SPIRAL - MADISON													
279	245	210	282	361	245	337	297	292	277	235	230	3290	41142
355	326	252	719	1175	504	1033	858	810	772	668	595	8067	155315
200	175	165	250	245	215	250	245	250	245	240	230	2710	25586
SPRING COULEE - MADISON													
471	424	466	442	450	431	443	456	436	423	437	433	5312	106738
554	512	563	538	535	541	573	561	549	550	572	576	6624	91406
71	64	70	66	68	65	66	68	65	63	66	65	797	15771

SPRING COULEE - MADISON

Pool Totals: 32

Jan	Feb	Mar	Apr	May	Jun	Jul	Aug	Sep	Oct	Nov	Dec	2002 Total	Cum Prod
SPRING VALLEY - MADISON													
279	252	280	271	270	260	263	264	247	253	267	258	3164	111646
1413	1269	1418	1371	1393	1345	1375	1433	1252	1485	1376	1406	16536	127133
95	91	95	89	82	78	72	79	87	97	105	112	1082	8540
SPRINGBROOK - MADISON													
201	174	204	173	187	179	164	194	147	184	184	169	2160	74503
35	27	28	47	40	45	35	23	38	47	23	43	431	13763
0	0	0	0	0	0	0	0	0	0	0	0	0	91491
SQUARE BUTTE - MADISON													
3604	4087	4426	3805	3703	3818	3984	3333	3543	3973	3855	4115	46246	2061691
32579	31568	34008	30725	33670	29336	27415	26925	25413	32607	32274	32316	368836	7638450
1101	1026	1126	1468	2150	2090	2060	2072	2056	1861	1807	1858	20675	275234
SQUAW CREEK - MADISON													
1108	989	1075	1095	1107	953	582	973	1050	1018	1128	1132	12210	263330
895	846	908	884	919	819	800	982	1044	1010	1012	968	11087	139701
664	593	643	660	669	579	376	591	638	611	677	678	7379	259741
SQUAW GAP - BAKKEN													
1909	1736	1976	1809	1869	1799	1825	1471	1926	1886	1787	1907	21900	684097
0	0	0	0	0	0	137	27	0	205	0	0	369	6410
819	783	884	799	811	822	809	737	888	1103	1114	1103	10672	298872
SQUAW GAP - MADISON													
696	610	722	620	1451	1540	1167	1663	1332	1343	1387	901	13432	824349
7382	7736	8812	8422	14156	14272	12477	13961	12135	12555	13216	10129	135253	4064243
20	18	143	66	647	728	735	630	817	628	603	636	5671	420640
STADIUM - LODGEPOLE													
112967	102098	110190	102619	109175	102029	106776	103684	101437	103367	101951	103164	1259457	7263533
16618	16143	18522	16815	20534	19505	23538	23541	26365	26264	23880	25388	257113	610255
46476	37746	40995	38677	45503	42157	44213	42907	39808	42435	42983	43383	507283	2671251
STANLEY - MADISON													
8601	6780	7180	6679	6292	5983	6022	5626	5212	5142	5169	5096	73782	3822903
32139	27800	31153	29026	30579	29192	27040	28497	26435	25142	24047	24886	335936	7152499
0	0	0	0	0	0	0	0	0	0	0	0	0	1173901
STARBUCK - MADISON													
843	732	880	854	867	846	851	840	780	891	769	730	9883	906621
685	613	775	709	722	725	729	701	667	702	577	486	8091	452087
0	0	0	0	0	0	0	0	0	0	0	0	0	2816
STATE LINE - RED RIVER													
5249	4892	5190	4998	4993	4730	4782	5089	4607	4656	4778	4770	58734	2029832
7503	5455	5935	6105	6684	5587	6591	6901	6194	7041	6101	5684	75781	2131519
872	792	846	830	837	787	787	839	744	1405	1535	1532	11806	475922
STINSON - MADISON													
1482	1319	1447	1332	1462	1580	1478	1532	1518	1527	1448	1468	17593	440777
30173	27313	30278	29150	28205	25008	25307	25603	25170	25820	24653	25356	322036	3423800
465	392	403	390	403	420	434	465	450	465	420	403	5110	215141
STOCKYARD CREEK - MADISON													
11125	9799	9655	11527	10891	10264	10336	10222	10217	10411	9373	9889	123709	1634529
4508	3791	3996	4571	4534	4284	4121	4890	4548	4462	4238	4470	52413	683955
21355	18846	18649	22230	21901	19492	18140	21193	17691	18104	17366	17815	232782	1936221
STONEVIEW - BAKKEN													
695	625	656	640	611	548	575	561	588	588	552	613	7252	220596
60	44	8	15	7	14	0	17	0	0	0	0	165	96345
125	165	139	160	173	208	237	155	219	241	266	236	2324	213618
STONEVIEW - MADISON													
3510	3292	3403	3406	3423	3116	2965	3012	3020	3231	3164	3075	38617	3072829
28271	26031	27702	27548	28570	26600	26260	24999	26495	27947	26167	25689	322279	12327326
7182	5986	6554	6035	6599	5946	5815	5406	5545	5958	6366	5476	72868	2698181
STONEVIEW - RED RIVER													
947	636	534	250	543	205	0	0	214	312	184	143	3968	132036
39	38	16	5	35	79	0	0	29	20	14	13	288	21503
20405	13125	12857	9526	10338	3647	0	0	5686	7899	4254	3205	90942	3986026

STONEVIEW - RED RIVER

Pool Totals: 33

Jan	Feb	Mar	Apr	May	Jun	Jul	Aug	Sep	Oct	Nov	Dec	2002 Total	Cum Prod
STONEVIEW - SILURIAN													
-	-	-	-	-	23	30	167	969	990	708	588	3475	3475
-	-	-	-	-	0	7	0	554	387	274	248	1470	1470
-	-	-	-	-	0	96	4	1369	1901	1024	772	5166	5166
STONEVIEW - STONEWALL													
25034	22205	23570	24186	25537	23518	23111	25293	23282	23786	22151	22444	284117	3106209
3773	4158	4385	4192	4897	4504	4516	4247	3979	4902	4685	4596	52834	235622
68246	59272	58969	60426	70469	65978	63079	65197	91082	76037	71722	80657	831134	5351338
STONEVIEW - WINNIPEGOSIS													
784	922	1193	1170	1130	1103	1424	1553	1659	1749	1690	1729	16106	400459
273	409	1113	989	1851	3058	2316	1907	1257	1239	1324	1477	17213	171284
1028	903	981	1025	1054	1107	1666	1508	1707	1824	1865	1672	16340	195388
STONY CREEK - MADISON													
1086	818	994	850	1006	778	945	602	697	477	418	835	9506	508717
1416	1229	1326	1401	1236	1211	1158	1242	1029	974	859	949	14030	199230
988	863	905	848	885	996	863	802	748	757	549	417	9621	359557
STONY RUN - MADISON													
293	155	186	180	179	101	0	130	162	161	148	86	1781	121487
60	3330	3370	3960	4090	2775	0	1690	3510	3640	3900	2080	32405	50795
0	0	0	0	0	0	0	0	0	0	0	0	0	0
SUBDIVISION - LODGEPOLE													
0	0	0	364	1113	1046	922	505	0	952	1123	955	6980	135548
0	0	0	8770	13430	11210	10853	7803	70	9234	12035	13120	86525	427902
0	0	0	114	573	599	516	297	0	456	577	514	3646	66251
T. R. - DUPEROW													
1968	1971	2063	2006	1920	1871	1873	1826	1770	1832	1574	1830	22504	998411
635	725	826	687	696	680	608	512	499	600	670	613	7751	101878
2113	1905	1984	1944	1284	1166	854	765	907	1052	899	996	15869	1397212
T. R. - MADISON													
16901	16156	18128	17349	17980	17311	17017	21831	22960	20823	21430	19549	227435	10142719
171509	164911	198944	189693	198041	185759	195010	192800	194141	176509	192844	185700	2245861	44349940
11057	10049	11511	12385	13444	13328	12319	7285	17960	15666	16572	15606	157182	7508391
TEMPLE - BAKKEN													
20	0	5	0	11	0	1	2	1	1	6	5	52	15231
90	0	0	0	0	0	0	0	0	0	0	0	90	4600
32	0	0	0	0	0	0	0	0	0	0	8	40	23003
TEMPLE - DUPEROW													
2757	2518	2223	2781	2901	2689	2525	4414	4040	3964	3840	3667	38319	472338
2880	2687	2225	3445	3717	3028	2929	4206	4384	4109	3866	3492	40968	2212679
2586	2139	1845	1898	2251	2098	2064	3947	3642	3263	3104	2957	31794	148510
TEMPLE - MADISON													
239	345	738	561	712	671	544	868	433	429	244	253	6037	399766
14	68	152	160	143	61	83	49	57	289	19	19	1114	341056
14	116	196	147	285	224	200	158	117	82	11	10	1560	43099
TEMPLE - RATCLIFFE													
810	668	737	607	615	515	478	494	523	482	439	450	6818	13114
0	0	0	690	61	63	46	49	73	51	39	50	1122	2092
2378	1674	1524	1281	1489	1284	1160	1108	1072	849	718	591	15128	25274
TEMPLE - WINNIPEGOSIS													
11344	12870	14356	12984	12443	11056	10806	11405	11224	10261	12246	12795	143790	5512285
5527	4716	6034	6252	6030	6493	7632	7153	8430	9193	8020	9076	84556	2416549
10028	10002	10196	9247	8763	8665	7332	9174	8312	8287	9149	9362	108517	14048890
TEPEE BUTTE - RED RIVER													
979	804	173	82	38	0	0	0	0	0	0	0	2076	227700
25552	22925	5414	3715	5200	0	0	0	0	0	0	0	62806	1662010
0	0	0	0	0	0	0	0	0	0	0	0	0	309401
THOMPSON LAKE - MADISON													
0	0	0	8	0	0	0	0	0	0	0	0	8	25353
0	0	0	418	0	0	0	0	0	0	0	0	418	66791
0	0	0	0	0	0	0	0	0	0	0	0	0	3916

THOMPSON LAKE - MADISON

Pool Totals: 34

	Jan	Feb	Mar	Apr	May	Jun	Jul	Aug	Sep	Oct	Nov	Dec	2002 Total	Cum Prod
TIOGA - DEVONIAN														
6504	5699	4946	5334	6024	6976	6843	6544	6523	6721	6314	6701		75129	7152303
6741	6048	5502	5308	6010	6122	7199	6952	7301	6719	7516	7929		79347	2314631
4500	3133	2887	3110	3813	4477	3958	4203	3308	4218	4367	4574		46548	4454112
TIOGA - MADISON														
16304	14677	15839	15604	14161	11162	16102	17796	14336	15204	14276	13417		178878	60134412
183562	177925	181511	159745	172325	145526	182576	166993	152838	164801	169742	182628		2040172	87996196
273805	244913	260393	251232	249654	246325	246919	250285	204102	230088	210495	218336		2886547	40406353
TIOGA - ORDOVICIAN														
1315	844	1309	1066	1200	1174	1167	1164	1117	1091	1072	1156		13675	2722935
0	0	0	0	0	0	0	132	36	0	3	0		171	1279719
2333	1474	5060	1726	2149	3204	2741	3219	2341	2922	2551	3764		33484	4536908
TIOGA - SILURIAN														
4897	3974	6023	4597	4680	2395	4041	4404	3440	4391	5727	5749		54318	3573145
44097	21780	64114	55454	37457	26712	19265	15095	16592	22492	67613	70122		460793	5297049
4911	4014	5712	4155	5042	3299	4088	6252	3682	6022	5715	6206		59098	3208968
TIOGA - WINNIPEG/DEADWOOD														
6	103	78	39	55	107	57	62	95	53	24	70		749	2175
276	248	279	248	268	274	295	317	315	281	358	363		3522	13965
172961	167158	181873	172427	187903	179742	190517	215085	216370	205779	222562	229609		2341986	4505963
TOBACCO GARDEN - DUPEROW														
428	474	353	130	373	459	434	432	378	389	360	373		4583	254248
751	680	654	100	538	517	496	539	524	585	559	512		6455	276818
579	578	300	91	299	324	441	588	503	506	429	420		5058	470546
TOBACCO GARDEN - RED RIVER														
75	46	43	22	61	65	72	48	50	60	38	40		620	83054
331	215	264	188	596	474	473	458	419	406	261	327		4412	86812
22599	17527	20103	9523	30047	27388	27741	26207	24309	24522	19029	22205		271200	15750096
TODD - MADISON														
1585	1389	1669	1493	1559	1469	1428	1560	1421	1659	1434	1578		18244	436624
1734	1714	1755	1428	2001	1508	1985	2000	1848	2292	2160	2383		22808	477382
477	490	577	583	607	546	523	552	544	607	584	627		6717	155431
TOLLEY - MADISON														
627	561	609	568	596	568	593	591	577	587	575	609		7061	1031067
8750	8482	7954	7908	8469	7434	6770	6850	6942	7598	7370	7870		92397	2254510
120	107	116	109	113	107	113	112	110	114	77	116		1314	159355
TORNING - MADISON														
961	866	712	885	925	834	900	841	920	713	956	1030		10543	370899
6260	5545	5420	5630	6235	5145	5315	5554	5880	3105	6095	6150		66334	858946
651	588	588	603	630	576	588	588	630	474	624	591		7131	104614
TRACY MOUNTAIN - TYLER														
23434	21422	22397	21506	20609	20695	21270	20454	25751	24946	23306	23590		269380	3238737
25748	21119	18621	21577	20019	21785	23858	23561	22403	21935	19985	18889		259500	1267036
4060	4139	4434	4314	4210	3992	3993	3768	3260	6082	4767	5145		52164	540994
TRAILSIDE - MADISON														
5022	4168	4782	4703	4544	3486	3512	4761	4520	4909	4489	3902		52798	1208030
32808	31047	35781	34766	34060	23613	27890	35311	32490	35132	33539	32349		388786	3259830
4888	4237	4848	4403	4856	3636	3771	5203	4854	4840	4352	4375		54263	1259699
TREE TOP - BAKKEN														
332	267	257	281	168	756	398	1289	1015	832	645	549		6789	102731
183	148	150	165	658	285	375	594	324	307	334	333		3856	26287
1712	1560	1408	1486	424	2080	1035	7711	7452	8609	8223	8333		50033	172897
TREE TOP - DUPEROW														
1193	1193	1220	1180	1325	1209	1215	820	1142	1042	954	1085		13578	669397
1852	1743	1856	1701	1736	1667	1678	2108	1783	1672	1633	1547		20976	541824
1349	1319	1410	1375	1468	1497	1700	1190	1656	1687	1389	1527		17567	1144672
TREE TOP - MADISON														
12304	10760	12330	11606	11159	10810	10699	11390	10424	10989	10039	10551		133061	11951901
69066	63966	77103	72679	74562	68802	68679	75347	72425	75758	71191	76044		865622	24263743
10276	9433	11328	10648	10527	9885	10304	11413	9484	10573	9995	9950		123816	14202243

TREE TOP - MADISON

Pool Totals: 35

	Jan	Feb	Mar	Apr	May	Jun	Jul	Aug	Sep	Oct	Nov	Dec	2002 Total	Cum Prod
TRENTON - BIRDBEAR														
	904	759	830	795	810	270	883	901	835	840	581	862	9270	29666
	145	128	138	137	140	32	177	171	150	156	117	143	1634	5694
	0	0	0	0	0	0	0	0	0	0	0	0	0	0
TRENTON - DUPEROW														
	2119	1831	2097	2219	2280	2071	2074	1811	2225	2175	1953	2004	24859	876646
	2010	1792	1750	2123	2239	1739	2421	2056	2196	2308	1893	2032	24559	465211
	1566	1332	1685	1652	1833	1509	1770	1671	1654	1751	1293	1409	19125	704706
TRUAX - BAKKEN														
	45	47	41	26	55	32	30	41	48	42	41	40	488	9139
	0	0	0	0	0	0	0	0	0	0	0	0	0	80
	120	240	220	140	200	200	140	240	240	240	220	200	2400	21439
TRURO - MADISON														
	6845	6251	6209	6352	6270	6126	6326	6557	6260	6254	6197	6474	76121	1079701
	10680	10570	10803	10639	10540	10234	10623	10571	10212	10571	10230	10540	126213	1802181
	0	0	0	0	0	0	0	0	0	0	0	0	0	63684
UNION CENTER - MADISON														
	1225	1041	895	1175	1153	950	1051	958	968	944	895	688	11943	1023363
	4451	4458	4179	4676	4617	3463	3733	3730	3755	2649	3379	2477	45567	1078885
	1941	2418	2227	2298	2698	1905	2129	1899	1921	1825	2185	1532	24978	1782460
UPPER DES LACS - MADISON														
	358	306	280	251	479	351	406	340	328	344	327	309	4079	97013
	3479	181	50	27	61	60	79	62	60	61	60	62	4242	123084
	589	532	484	282	581	570	589	589	570	581	570	589	6526	85463
VANVILLE - MADISON														
	527	520	506	453	482	443	553	566	546	516	549	571	6232	140976
	86	108	82	94	129	82	112	102	66	76	60	96	1093	104266
	77	75	73	66	70	64	80	82	79	75	80	84	905	36186
VERSIPII - LODGEPOLE														
	2781	3201	3228	2718	2645	2478	1963	2167	4276	4049	3535	3500	36541	341954
	4427	5257	5702	5262	5556	4882	3995	5732	10022	11527	10395	10740	83497	406318
	1475	1624	1815	1492	1421	1360	1042	610	2247	2102	1945	1721	18854	158895
VIKING - MADISON														
	320	223	415	262	212	326	331	314	291	491	441	420	4046	166461
	4530	3080	6090	3987	3928	4637	4563	3500	5078	5925	6052	6034	57404	1524172
	0	0	0	0	0	0	0	0	0	0	0	0	0	0
WABEK - MADISON														
	5289	4757	4824	5259	5166	5193	4839	5063	4870	4871	4538	4355	59024	5981218
	84225	79315	88077	75169	92961	102967	85941	102494	116374	111990	111394	97979	1148886	5806947
	1931	1528	1845	1889	1658	2259	1737	2261	1711	1767	1709	1766	22061	4033983
WAKE - MADISON														
	962	1139	775	986	952	948	958	1028	1118	857	911	1100	11734	312680
	19151	18476	20313	14772	21494	14320	16011	19109	19960	18362	18923	15118	216009	3056853
	0	0	0	0	0	0	0	0	0	0	0	0	0	9974
WANNAGAN - RED RIVER														
	782	685	770	741	751	731	802	542	739	746	778	792	8859	517512
	1223	1076	1170	1076	1150	1209	1269	980	1241	1221	1222	1311	14148	181336
	1705	1540	1705	1650	1705	1650	1705	1210	1650	1650	1650	1705	19525	583094
WAYNE - MADISON														
	18281	15732	16489	16797	16499	15994	16204	15592	15388	15861	14743	14577	192157	4927249
	245905	221647	243210	235057	247155	241291	245829	242019	236874	255434	236575	253659	2904655	47259961
	0	0	0	0	0	0	0	0	0	0	0	0	0	0
WERNER - MADISON														
	20	20	41	336	648	580	610	508	20	61	478	354	3676	82629
	20	20	20	5250	10	7595	8061	6514	333	1000	7229	4250	40302	723651
	0	0	0	0	0	0	0	0	0	0	0	0	0	24560
WEST AMBROSE - DUPEROW														
	357	338	366	341	362	340	360	340	344	386	343	365	4242	118922
	403	348	393	374	380	386	384	393	367	372	380	396	4576	219833
	268	254	275	256	256	256	264	264	256	264	414	667	3694	74791

WEST AMBROSE - DUPEROW

Pool Totals: 36

	Jan	Feb	Mar	Apr	May	Jun	Jul	Aug	Sep	Oct	Nov	Dec	2002 Total	Cum Prod
WEST CAPA - SILURIAN														
	1944	1945	1491	1296	1510	1490	531	1443	2066	1515	1393	1941	18565	804055
	3327	3733	3275	3161	385	2697	844	3086	982	2148	3806	4093	31537	749545
	2167	2251	1558	1461	1955	1905	709	1933	2502	1907	1825	2353	22526	959176
WEST DICKINSON - LODGEPOLE														
	15821	13341	15411	17689	20370	18911	18452	19153	17868	18467	18035	17775	211293	4095933
	14980	12931	14943	20064	24512	23721	24512	24800	25371	27457	29057	30646	272994	1472972
	8546	7188	8330	11617	11657	11146	11063	11983	10600	11461	11215	11138	125944	2230568
WEST GREENE - MADISON														
	2049	1792	1619	1823	1823	1900	1867	1865	1649	1891	1753	1739	21770	556837
	13843	17315	15297	12826	15843	17307	16215	19029	15941	17559	16029	16798	194002	1869228
	2270	2201	2184	2255	2217	2368	2489	2600	2360	2458	2741	2734	28877	217010
WEST ROTH - MADISON														
	47	96	92	79	84	61	72	60	67	72	72	49	851	54290
	0	0	0	0	0	0	0	0	0	0	0	0	0	17768
	0	0	0	0	0	0	0	0	0	0	0	0	0	0
WEST TIOGA - BAKKEN														
	880	673	857	663	770	665	623	680	751	727	659	693	8641	203230
	371	169	285	173	198	175	202	446	241	258	166	239	2923	63749
	811	740	1138	947	996	805	858	929	830	809	740	722	10325	205554
WEST TIOGA - MADISON														
	2365	2182	2525	2700	2268	2194	2737	2272	2123	2240	2308	2387	28301	1112772
	18351	16821	19125	18457	19212	20159	20098	18049	20772	15540	18334	21769	226687	5190028
	2727	2601	3262	2858	3041	3222	3570	3515	3352	3278	3204	3256	37886	1009567
WEST TIOGA - RED RIVER														
	533	447	490	488	511	457	421	424	244	500	413	464	5392	541316
	18	0	0	0	0	0	0	0	0	9	0	0	27	39223
	36324	30982	33431	31012	30407	28374	26980	27149	25199	31394	29872	33482	364606	6730611
WEST TIOGA - STONEWALL														
	1033	876	913	753	891	821	1068	888	767	782	436	670	9898	284018
	0	0	0	0	0	0	0	0	0	0	0	0	0	12232
	1093	810	967	703	823	743	710	868	756	898	1034	1799	11204	372336
WESTBERG - BAKKEN														
	120	113	128	152	156	109	105	126	79	117	124	95	1424	37100
	16	36	33	31	9	20	17	17	24	13	35	16	267	4317
	312	225	256	318	372	294	223	203	215	193	218	252	3081	40774
WHEATON - MADISON														
	227	201	213	225	230	219	216	222	215	228	226	227	2649	78301
	870	1300	1550	1528	1666	1647	1570	1655	840	840	840	870	15176	58471
	0	0	0	0	0	0	0	0	0	0	0	0	0	0
WHISKEY JOE - MADISON														
	17330	16157	17039	16931	16502	15900	17019	16255	16284	15848	15543	16400	197208	7584977
	63897	60510	66179	64319	64688	63192	61413	61542	62762	57461	56768	58832	741563	21829259
	9690	9001	9667	9787	9524	9159	8836	7574	8423	7608	7738	8074	105081	4860330
WHITE EARTH - MADISON														
	2070	1824	2107	1859	1798	1689	1656	1592	1563	1486	1607	1480	20731	2795782
	9429	8548	9759	7172	8210	7819	8147	6241	7761	7560	7651	6835	95132	3517305
	4492	2917	3098	2506	1764	1534	1386	894	955	816	765	607	21734	271835
WHITETAIL - DUPEROW														
	802	705	861	680	964	366	802	805	671	772	840	816	9084	410419
	4201	3747	4095	3418	3777	2904	2802	4034	3336	3475	4089	4378	44256	598926
	726	734	744	636	1079	461	702	909	754	870	883	832	9330	359883
WILDCAT - MADISON														
	-	-	-	-	0	-	-	222	0	-	-	-	222	9265
	-	-	-	-	0	-	-	0	0	-	-	-	0	200437
	-	-	-	-	0	-	-	0	0	-	-	-	0	11755
WILDROSE - MADISON														
	504	427	490	454	469	436	457	423	421	427	412	424	5344	147494
	371	353	375	331	371	362	337	361	322	349	326	384	4242	194683
	469	397	456	422	436	405	425	393	392	397	383	394	4969	51472

WILDROSE - MADISON

Pool Totals: 37

Jan	Feb	Mar	Apr	May	Jun	Jul	Aug	Sep	Oct	Nov	Dec	2002 Total	Cum Prod
WILDROSE - SOURIS RIVER													
549	479	34	8	0	0	42	0	0	0	0	0	1112	41578
2115	1822	183	35	0	0	308	0	0	0	0	0	4463	61010
336	293	21	5	0	0	26	0	0	0	0	0	681	27281
WILEY - MADISON													
76456	84191	107257	99767	112918	108750	102833	111336	108100	107401	98810	95209	1213028	15673279
340890	335422	385517	406134	391411	433806	458044	484308	503906	543869	512055	542815	5338177	68061959
710	606	720	700	665	642	639	654	610	620	610	629	7805	395188
WILLIAMS CREEK - RED RIVER													
1282	1093	1229	1200	1217	1116	1012	960	1102	1076	1004	961	13252	277984
2557	2226	2549	2471	2536	2456	2489	2187	2532	2384	2371	2635	29393	247488
352	408	456	448	456	418	383	361	413	401	372	354	4822	127876
WILLISTON - MADISON													
804	549	816	970	533	689	746	728	583	536	791	689	8434	270597
1194	918	1065	1363	1214	1095	1247	910	1020	1095	1300	1286	13707	267057
1207	930	1065	1167	1239	1081	1212	1161	1103	776	1130	322	12393	187885
WILLMEN - MADISON													
2059	1369	2224	1750	1141	1482	2393	2396	2055	2083	1345	1757	22054	234602
2438	1896	2476	2587	2141	4120	5387	4302	3750	3745	2453	2671	37966	225617
2075	994	2012	1754	733	1211	2208	2205	2068	2007	1661	1839	20767	198936
WILLOW CREEK - MADISON													
930	742	954	950	876	902	919	886	852	936	879	893	10719	342480
434	438	333	417	351	388	387	398	372	429	416	418	4781	189471
918	745	700	936	870	992	868	906	928	920	882	687	10352	303274
WINTER BUTTE - DUPEROW													
25	0	8	0	15	0	7	0	41	0	0	0	96	219387
43	0	0	0	0	0	0	0	0	0	0	0	43	101125
0	0	0	0	0	0	0	0	0	0	0	0	0	157173
WINTER BUTTE - MADISON													
20	0	14	0	68	0	0	0	10	0	5	0	117	5097
0	0	3	0	3	0	0	0	0	0	0	0	6	27028
0	0	0	0	0	0	0	0	0	0	0	0	0	401
WOBURN - MADISON													
2095	1579	1642	1610	1834	1259	1341	1157	1631	1617	1781	1787	19333	1876684
10288	3500	3535	3630	4547	2290	5687	4033	2058	2588	3275	2673	48104	644065
12736	9276	9888	9333	9052	7034	8451	6452	8856	8796	9566	10345	109785	1661461
WOLF BAY - DUPEROW													
1054	974	981	818	769	1034	1123	1188	823	878	1045	576	11263	206985
6840	6244	6453	5584	5105	7099	7781	7241	5518	7285	7336	5929	78415	1230840
527	487	491	414	384	517	561	594	410	440	522	290	5637	102465
YELLOWSTONE - DUPEROW													
855	734	726	757	734	609	667	648	630	598	626	596	8180	10951
195	143	193	142	130	268	207	215	224	248	254	205	2424	3138
1041	892	851	741	861	699	480	685	727	650	672	660	8959	11444
YELLOWSTONE - ORDOVICIAN													
1643	1447	1677	1587	1693	1482	1423	1549	940	1651	1414	1482	17988	1025165
1240	1100	1295	1170	1253	1127	1221	1154	862	1413	1514	1442	14791	376171
2217	1960	2096	1809	1935	1539	1178	1291	749	1624	1624	1499	19521	1536928
ZENITH - TYLER A													
2950	2521	3141	2731	2518	2752	2517	2695	3003	2924	2934	3404	34090	2742128
5713	4771	5331	5068	5165	5428	5623	5544	6076	6636	7331	5544	68230	1061842
121	107	124	108	91	90	90	87	90	90	92	93	1183	743643
ZENITH-NEWTON - HEATH													
353	312	365	373	367	329	343	323	280	311	321	224	3901	1074418
1452	1270	1405	1818	2360	3039	2442	1868	1606	852	283	867	19262	666986
403	364	403	390	434	420	356	434	420	390	330	327	4671	100988
ZION - SPEARFISH/MADISON													
253	238	268	252	251	211	273	261	361	251	244	141	3004	144967
7391	6636	7477	7130	7274	6631	7776	7399	6777	6546	6240	4605	81882	2134534
0	0	0	0	0	0	0	0	0	0	0	0	0	0

ZION - SPEARFISH/MADISON

Pool Totals: 38

Jan	Feb	Mar	Apr	May	Jun	Jul	Aug	Sep	Oct	Nov	Dec	2002 Total	Cum Prod
RECOVERED LIQUIDS FROM GAS LINES													
24102	24577	24959	27764	25957	26189	26202	26718	27250	28004	27949	28007	317678	9212788
1624	1477	1922	2185	1669	24012	21537	7285	1897	2269	2125	1556	69558	649597
0	0	0	0	0	0	0	0	0	0	0	0	0	0
DISPOSAL WELL SKIMMED CRUDE RECOVERY													
0	0	148	207	379	273	2160	652	1173	1	355	845	6193	244487
0	0	0	0	0	0	0	0	0	0	0	0	0	0
0	0	0	0	0	0	0	0	0	0	0	0	0	0
WASTE OIL TREATING PLANT RECOVERY													
0	1666	1185	877	917	1842	1825	1838	1838	927	0	1154	14069	240812
0	0	0	0	0	0	0	0	0	0	0	0	0	0
0	0	0	0	0	0	0	0	0	0	0	0	0	0
State Totals:													
2623987	2403963	2627741	2532882	2610788	2505063	2580934	2647272	2539106	2614044	2534676	2579551	30800007	1432336598
8328532	7707181	8532998	8172591	8385529	8162563	8400318	8638039	8408658	8676160	8628811	8916003	100957383	2321974056
4999476	4512567	4937080	4870305	5168753	4877880	5040210	5131840	5536199	5097152	4848678	4957365	59977505	1670781566

Oil and Gas Production by County for 2002

	Jan	Feb	Mar	Apr	May	Jun	Jul	Aug	Sep	Oct	Nov	Dec	2002 Total	Cum Prod
ADAMS	-	-	-	-	-	-	-	-	-	-	-	-	-	597
	-	-	-	-	-	-	-	-	-	-	-	-	-	0
BILLINGS	444397	405880	437497	405115	410238	399301	404325	406987	395108	407298	390851	393719	4900716	259287890
	488886	447988	458153	442364	555348	535920	548048	548912	528910	522796	522359	502668	6102352	286142061
BOTTINEAU	223817	215798	253539	239311	258046	245902	245517	251466	242512	245952	235653	239490	2897003	110991394
	14387	12741	14579	13621	12066	12013	12261	12236	11908	11557	10965	11312	149646	4394851
BOWMAN	376232	357562	392102	391844	403217	404473	430704	445899	414652	428375	414263	416839	4876162	80781211
	507128	450311	517526	506324	531063	508858	537254	536086	508227	515737	475862	499207	6093583	56080235
BURKE	60056	51839	57224	53109	54300	51478	52818	54651	52890	54442	53939	52118	648864	70054601
	224152	189281	207788	199907	201268	197823	201595	193383	200594	196592	193050	192707	2398140	92936508
DIVIDE	59401	53894	56566	54948	57610	54134	54378	57961	53038	54077	56877	57168	670052	25651129
	143183	126884	130414	125685	131600	128304	127312	125996	143952	131383	134751	143250	1592714	48917351
DUNN	91612	82941	86694	84228	85293	84263	87508	85313	80593	83326	81631	82696	1016098	52990176
	123659	115084	124312	114098	116991	116362	117678	117357	112505	112648	108261	111497	1390452	105614972
GOLDEN VALLEY	69153	57452	64817	59197	65242	61087	56998	54548	52370	55228	56076	54092	706260	16204086
	40271	33052	37795	38120	44970	36897	35185	35561	33996	35108	34167	33034	438156	8624968
HETTINGER	979	804	173	82	38	0	0	0	0	0	0	0	2076	227807
	0	0	0	0	0	0	0	0	0	0	0	0	0	309401
MCHENRY	1819	2979	2755	2888	2971	2818	2355	2540	2739	2412	2494	2827	31597	1305585
	0	0	0	0	0	0	0	0	0	0	0	0	0	9974
MCKENZIE	434233	388485	420297	411322	435554	409007	420134	420615	408691	417602	406494	418084	4990518	349678647
	1328269	1179777	1282597	1270096	1357982	1284195	1346094	1269682	1240389	1271475	1197000	1206234	15233790	585260305
MCLEAN	4755	3932	5856	4761	5671	5408	4543	7277	6302	6668	5891	5810	66874	2134902
	3730	3462	3904	3516	3342	3226	2501	4070	3273	3770	3606	3863	42263	1453684
MERCER	-	-	-	-	-	-	-	-	-	-	-	-	-	7799
	-	-	-	-	-	-	-	-	-	-	-	-	-	0
MOUNTRAIL	28487	23494	25347	25023	24143	21081	23824	22757	19985	20492	20402	18819	273854	43470324
	168440	148938	161776	149718	146023	140105	135581	132679	108338	128158	125946	130916	1676618	27327490
RENVILLE	56883	51673	56260	57722	56669	55664	61048	60608	56645	59197	57676	59518	689563	65072783
	15252	14146	15229	14802	15202	15122	15367	15435	11244	11569	11926	12266	167560	6064762
SLOPE	13391	12421	13328	11911	12687	12132	14028	18588	18603	24304	28276	31429	211098	3941167
	10018	8563	10789	9882	11162	10025	12140	13946	13292	15312	16675	19739	151543	1736587
STARK	425607	381782	423815	408582	417961	401739	413872	412014	403269	420974	409419	419530	4938564	83749361
	205455	179741	196254	199296	204469	202067	207342	204258	194015	213908	207273	208671	2422749	32629838
WARD	5815	5431	5524	5953	5929	5435	6042	6544	6222	5900	6172	7048	72015	6886162
	1492	1450	1591	1537	1453	1334	1447	1543	1523	1414	1539	1505	17828	912932
WILLIAMS	327350	307596	325947	316886	315219	291141	302840	339504	325487	327797	308562	320364	3808693	259900977
	1725154	1601149	1774373	1781339	1835814	1685629	1740405	1920696	2424033	1925725	1805298	1880496	22100111	412365647
State Totals:	2623987	2403963	2627741	2532882	2610788	2505063	2580934	2647272	2539106	2614044	2534676	2579551	30800007	1432336598
	4999476	4512567	4937080	4870305	5168753	4877880	5040210	5131840	5536199	5097152	4848678	4957365	59977505	1670781566

Enhanced Recovery Water Injection for 2002

Operator-Lease	Jan	Feb	Mar	Apr	May	Jun	Jul	Aug	Sep	Oct	Nov	Dec	2002 Total	Cumulative
ANTELOPE - DEVONIAN			MCKENZIE											
AMERADA HESS CORPORATION														
ANTELOPE-DEVONIAN UNIT	111		SENE	32-153-94	F#:	1359	SOW:	WI	UIC#:	A0001E0533				186659
	0	0	0	0	-	-	-	0	-	-	0	-	0	
ANTELOPE-DEVONIAN UNIT	5		NENE	2-152-95	F#:	3246	SOW:	WI	UIC#:	A0001E0002				7506256
	1	2	0	0	-	-	4	0	-	-	0	-	7	
ANTELOPE DEVONIAN UNIT	4I		NWNW	7-152-94	F#:	4240	SOW:	WI	UIC#:	A0001E0001				1678086
	12399	12252	5013	0	8243	12382	9688	9444	9511	11245	10545	12370	113092	
ANTELOPE-DEVONIAN UNIT	6I		SWSW	33-153-94	F#:	4256	SOW:	WI	UIC#:	A0001E0003				5483816
	13651	13937	7296	0	9674	12416	14364	18780	17447	19818	18912	17603	163898	
ANTELOPE-DEVONIAN UNIT	7I		SWNE	7-152-94	F#:	4262	SOW:	INA	UIC#:	A0001E0121				2083728
Totals:	26051	26191	12309	0	17917	24798	24056	28224	26958	31063	29457	29973	276997	16938545
ANTELOPE - MADISON			MCKENZIE											
AMERADA HESS CORPORATION														
ANTELOPE-MADISON UNIT	G-519		LT10	1-152-95	F#:	1111	SOW:	GL	UIC#:	A0002E0477				272985
ANTELOPE-MADISON UNIT	N-510		NWSE	17-152-94	F#:	1339	SOW:	PNA	UIC#:	A0002E0371				3397495
ANTELOPE-MADISON UNIT	F-514		NWSE	12-152-95	F#:	1345	SOW:	PNA	UIC#:	A0002E0008				859378
ANTELOPE-MADISON UNIT	E-520		LT5	1-152-95	F#:	1352	SOW:	GL	UIC#:	A0002E0374				226721
ANTELOPE-DEVONIAN UNIT	11I		SENE	32-153-94	F#:	1359	SOW:	PNA	UIC#:	A0002E0007				4059021
ANTELOPE-MADISON UNIT	H-516		NWNW	7-152-94	F#:	1369	SOW:	TA	UIC#:	A0002E0372				96302
ANTELOPE-MADISON UNIT	F-521		LT3	1-152-95	F#:	1372	SOW:	TA	UIC#:	A0002E0373				805997
ANTELOPE-MADISON UNIT	E-516		NWNW	12-152-95	F#:	1381	SOW:	TA	UIC#:	A0002E0006				995848
ANTELOPE-MADISON UNIT	K-511		SENE	18-152-94	F#:	1780	SOW:	PNA	UIC#:	A0002E0012				1891190
ANTELOPE-MADISON UNIT	D-515		SENE	11-152-95	F#:	1846	SOW:	INA	UIC#:	A0002E0005				3236218
ANTELOPE-MADISON UNIT	H-523I		NWSE	33-153-94	F#:	1886	SOW:	INA	UIC#:	A0002E0009				1777766
ANTELOPE-MADISON UNIT	L-515I		SWNW	8-152-94	F#:	1917	SOW:	INA	UIC#:	A0002E0370				467699
ANTELOPE-MADISON UNIT	J-510		NWSE	18-152-94	F#:	2087	SOW:	PNA	UIC#:	A0002E0010				737660
ANTELOPE-MADISON UNIT	I-509D		SESW	18-152-94	F#:	2236	SOW:	PNA	UIC#:	A0002E0369				2550478
ANTELOPE-MADISON UNIT	J-517I		SWSE	6-152-94	F#:	2306	SOW:	PNA	UIC#:	A0002E0011				938652
ANTELOPE-MADISON UNIT	A-522		SESE	31-153-94	F#:	2512	SOW:	PNA	UIC#:	A0002E0004				3174785
ANTELOPE-MADISON UNIT	B-519		SENW	2-152-95	F#:	3841	SOW:	PNA	UIC#:	A0002E0368				849543
ANTELOPE-MADISON UNIT	F-518		NESW	1-152-95	F#:	12152	SOW:	SI	UIC#:	A0002E0440				2505177
Totals:	-	-	-	-	-	-	-	-	-	-	-	-	-	28842915
ANTLER - MADISON			BOTTINEAU											
WARD-WILLISTON COMPANY														
ANTLER MIDALE UNIT	41-25		NENE	25-163-82	F#:	14747	SOW:	WI	UIC#:	W0073E0611				773543
	30220	26187	29510	5134	12169	22580	18035	11398	17623	22211	20126	21056	236249	
ANTLER MIDALE UNIT	43-25		NESE	25-163-82	F#:	14749	SOW:	WI	UIC#:	W0073E0612				677650
	24139	21256	20048	1890	7486	17595	15505	14009	13918	17593	16451	11856	181746	
ANTLER MIDALE UNIT	33-25		NWSE	25-163-82	F#:	14750	SOW:	WI	UIC#:	W0073E0610				419129
	7560	7252	7388	1388	3977	7383	7805	4175	5785	7304	5981	14205	80203	
Totals:	61919	54695	56946	8412	23632	47558	41345	29582	37326	47108	42558	47117	498198	1870322

Operator-Lease	Jan	Feb	Mar	Apr	May	Jun	Jul	Aug	Sep	Oct	Nov	Dec	2002 Total	Cumulative
BAUMANN DRAIN - MADISON						BOTTINEAU								
WARD-WILLISTON COMPANY														
WATLAND 3				NESE 23-163-82		F#: 7375	SOW: TA		UIC#: W0052E0522					87633
	220	230	240	148	270	491	181	160	151	165	133	0	2389	
Totals:	220	230	240	148	270	491	181	160	151	165	133	0	2389	87633
BEAR CREEK - DUPEROW						DUNN								
WESTPORT OIL & GAS COMPANY, L.P.														
FENTON 27 1 WIW				NWSW 27-148-96		F#: 9682	SOW: WI		UIC#: W0045E0499					1571664
	13039	11848	13082	12577	13028	12540	13035	10351	13022	13695	9277	11812	147306	
KNUTSON-WERRE 3 2 WIW				NWNW 3-147-96		F#: 10317	SOW: WI		UIC#: W0045E0498					1497061
	13352	12125	13326	10732	11225	11722	12785	13034	11938	12271	9203	12248	143961	
PELTON 2 1 WIW				NENW 2-147-96		F#: 10503	SOW: WI		UIC#: W0045E0500					1658345
	22654	12175	13128	12023	11838	12000	12930	11297	13652	13967	7837	12729	156230	
PORCUPINE RIDGE 35 1 WIW				NWNW 35-148-96		F#: 10861	SOW: WI		UIC#: W0045E0497					1301206
	10525	10267	11157	6944	6962	10583	10867	10068	11411	11888	9459	11103	121234	
KNUTSON-WERRE 34 3 WIW				SWNW 34-148-96		F#: 11413	SOW: WI		UIC#: W0045E0501					761738
	6243	6250	7011	12219	12749	7011	7065	4537	5888	7206	5707	6867	88753	
TYSVER 10 1 WIW				NENE 10-147-96		F#: 11497	SOW: WI		UIC#: W0045E0493					912920
	3832	2973	3084	2903	2835	2773	2928	2424	2941	3103	2440	3436	35672	
Totals:	69645	55638	60788	57398	58637	56629	59610	51711	58852	62130	43923	58195	693156	7702934
BEAVER LODGE - DEVONIAN						WILLIAMS								
AMERADA HESS CORPORATION														
BEAVER LODGE-MADISON UNIT	O-12			NWNW 5-155-95		F#: 71	SOW: INA		UIC#: A0003E0375					3727476
BEAVER LODGE-DEVONIAN UNIT	G-3051			SWSW 7-155-95		F#: 236	SOW: WI		UIC#: A0003E0028					8927246
	16055	13799	13485	13050	14350	12766	11164	11121	9852	11867	11529	11067	150105	
BEAVER LODGE-DEVONIAN UNIT	H-314			SWNE 19-156-95		F#: 254	SOW: WI		UIC#: A0003E0520					2237120
	20969	18899	19002	18816	20356	19305	19776	19700	17734	19886	19318	19530	233291	
BEAVER LODGE-DEVONIAN UNIT	E-3071			C SW 1-155-96		F#: 1513	SOW: WI		UIC#: A0003E0584					2066164
	45871	37198	35858	31260	35040	34250	34129	31457	29557	35923	37390	40036	427969	
BEAVER LODGE-DEVONIAN UNIT	B-310			C NE 34-156-96		F#: 1514	SOW: WI		UIC#: A0003E0017					8877270
	6553	6000	6130	5463	6674	5605	5422	5402	4504	5453	5297	5533	68036	
BEAVER LODGE-DEVONIAN UNIT	D-312			C NE 26-156-96		F#: 1534	SOW: TA		UIC#: A0003E0023					3554366
	-	0	0	-	-	-	-	-	-	-	-	0	0	
BEAVER LODGE-DEVONIAN UNIT	F-304			C NE 13-155-96		F#: 1729	SOW: WI		UIC#: A0003E0025					4284209
	5570	4800	4904	4249	5006	4359	4465	4448	4222	4811	4362	4557	55753	
BEAVER LODGE-DEVONIAN UNIT	F-310			C NE 36-156-96		F#: 1768	SOW: WI		UIC#: A0003E0443					1283655
	9174	8399	8581	8194	9010	8407	8612	8897	7882	8981	8413	8788	103338	
BEAVER LODGE-DEVONIAN UNIT	H-308			C NE 6-155-95		F#: 1812	SOW: WI		UIC#: A0003E0030					5719314
	11140	9899	9501	8498	9678	8407	8931	9215	8163	8981	8413	8788	109614	
BEAVER LODGE-DEVONIAN UNIT	C-3091			C SW 35-156-96		F#: 1820	SOW: WI		UIC#: A0003E0685					198210
	-	-	-	28134	26029	22107	20732	20653	18297	20848	20253	21157	198210	
BEAVER LODGE-DEVONIAN UNIT	E-313			C SW 24-156-96		F#: 1856	SOW: WI		UIC#: A0003E0024					12961951
	18676	16499	16856	14568	17019	15568	16267	16205	14356	16999	15579	15949	194541	
BEAVER LODGE-DEVONIAN UNIT	E-309			NWSW 36-156-96		F#: 1937	SOW: WI		UIC#: A0003E0638					729196
	37679	35098	42600	38847	43382	38298	36999	37494	32653	35602	34274	35154	448080	

BEAVER LODGE - DEVONIAN
EOR Water: 2

Operator-Lease	Jan	Feb	Mar	Apr	May	Jun	Jul	Aug	Sep	Oct	Nov	Dec	2002 Total	Cumulative
BEAVER LODGE-DEVONIAN UNIT			F-306	C NE	12-155-96	F#: 1982	SOW: WI	UIC#: A0003E0026						5131457
	12683	11099	10727	9712	10011	9341	9888	9850	8445	8660	8101	8788	117305	
BEAVER LODGE-DEVONIAN UNIT			E-311	C SW	25-156-96	F#: 1998	SOW: WI	UIC#: A0003E0630						1885292
	53079	47997	55779	55539	55730	53244	50077	49886	41380	55167	51411	51103	620392	
BEAVER LODGE-DEVONIAN UNIT			D-306	C NE	11-155-96	F#: 2005	SOW: WI	UIC#: A0003E0020						13305889
	32765	28798	27277	27921	26697	28957	27750	27644	23927	26301	25238	27016	330291	
BEAVER LODGE-DEVONIAN UNIT			J-316	C NE	17-156-95	F#: 2092	SOW: TA	UIC#: A0003E0032					0	3157375
	-	-	-	-	-	-	-	-	-	-	-	0	0	
BEAVER LODGE-DEVONIAN UNIT			D-302	C NE	23-155-96	F#: 2147	SOW: PNA	UIC#: A0003E0018						7552552
BEAVER LODGE-DEVONIAN UNIT			D-310	C NE	35-156-96	F#: 2150	SOW: WI	UIC#: A0003E0022						9348850
	30471	25798	28809	27618	30034	27712	29982	28279	25334	28867	27419	27667	337990	
BEAVER LODGE-DEVONIAN UNIT			F-308I	C NE	1-155-96	F#: 2293	SOW: WI	UIC#: A0003E0027						16681711
	51768	45297	41681	37936	42048	38921	38275	37812	32372	35602	33651	33852	469215	
BEAVER LODGE-DEVONIAN UNIT			A-305	C SW	10-155-96	F#: 2375	SOW: WI	UIC#: A0003E0013					0	7642693
	0	0	0	-	-	-	-	-	-	-	0	0	0	
BEAVER LODGE-DEVONIAN UNIT			D-304	C NE	14-155-96	F#: 2427	SOW: WI	UIC#: A0003E0019						6275867
	14416	13199	13179	12140	14016	11832	12121	12074	11260	13471	13087	12694	153489	
BEAVER LODGE-DEVONIAN UNIT			C-305I	C SW	11-155-96	F#: 2462	SOW: WI	UIC#: A0003E0583						2746482
	43249	37498	37084	34294	39044	35496	34448	35587	30964	36244	34274	35805	433987	
BEAVER LODGE-DEVONIAN UNIT			E-305I	C SW	12-155-96	F#: 2487	SOW: WI	UIC#: A0003E0585						2204748
	0	-	0	11533	12681	10898	10526	9850	8445	8981	8724	8788	90426	
BEAVER LODGE-DEVONIAN UNIT			D-308A	SWNE	2-155-96	F#: 3398	SOW: WI	UIC#: A0003E0021						11184975
	38990	30598	29728	29439	32370	29891	28706	27008	25053	30150	31782	31899	365614	
BEAVER LODGE-DEVONIAN UNIT			H-312I	NWNE	30-156-95	F#: 3842	SOW: WI	UIC#: A0003E0031						11942779
	15072	14099	13791	12747	15017	13700	14034	14299	13230	15075	13710	13996	168770	
BEAVER LODGE-DEVONIAN UNIT			B-308I	W2NE	3-155-96	F#: 3850	SOW: WI	UIC#: A0003E0016						16609524
	26212	24598	22986	22762	22692	21796	22008	21289	18860	21490	20253	20506	265452	
BEAVER LODGE-DEVONIAN UNIT			B-306I	SWNE	10-155-96	F#: 5301	SOW: WI	UIC#: A0003E0015						8677418
	18348	16199	15324	15175	17019	15880	16267	16205	14919	16037	15579	17251	194203	
BEAVER LODGE-DEVONIAN UNIT			G-310	W2NW	31-156-95	F#: 5365	SOW: WI	UIC#: A0003E0029						11449359
	24246	21899	21453	19423	22359	20862	21689	21289	19705	21490	20876	20832	256123	
BEAVER LODGE-DEVONIAN UNIT			B-302X	NENE	22-155-96	F#: 5366	SOW: WI	UIC#: A0003E0014						4994444
	13434	12599	11646	10926	12347	11209	11802	11757	10415	11867	11217	11067	140286	
Totals:	546420	480269	486381	498244	538609	498811	494070	487421	431529	498753	480150	491823	5932480	195357592

**BEAVER LODGE - MADISON
AMERADA HESS CORPORATION**

WILLIAMS

BEAVER LODGE-MADISON UNIT	BB-27I	SENE	14-156-95	F#: 67	SOW: PNA	UIC#: A0004E0035								9744543
BEAVER LODGE-MADISON UNIT	R-25	SESE	17-156-95	F#: 88	SOW: PNA	UIC#: A0004E0048								1067820
BEAVER LODGE-MADISON UNIT	K-19	SWNW	30-156-95	F#: 121	SOW: PNA	UIC#: A0004E0042								988249
BEAVER LODGE-MADISON UNIT	N-22	NESE	19-156-95	F#: 140	SOW: TA	UIC#: A0004E0044								964731
BEAVER LODGE-MADISON UNIT	Y-30	NWSE	10-156-95	F#: 179	SOW: INA	UIC#: A0004E0379								62427
BEAVER LODGE-MADISON UNIT	F-14	NESE	35-156-96	F#: 185	SOW: PNA	UIC#: A0004E0381								1015625
BEAVER LODGE-MADISON UNIT	R-30	NESE	8-156-95	F#: 198	SOW: PNA	UIC#: A0004E0049								13169483
BEAVER LODGE-MADISON UNIT	D-12I	NENW	2-155-96	F#: 261	SOW: PNA	UIC#: A0004E0037								1466209
BEAVER LODGE-MADISON UNIT	X-29	SESW	10-156-95	F#: 294	SOW: PNA	UIC#: A0004E0052								6236963

Operator-Lease	Jan	Feb	Mar	Apr	May	Jun	Jul	Aug	Sep	Oct	Nov	Dec	2002 Total	Cumulative
BEAVER LODGE-MADISON UNIT			A-7	SWNE	10-155-96	F#: 364		SOW: PNA		UIC#: A0004E0033				3886404
							0						0	
BEAVER LODGE-MADISON UNIT			T-31	SENE	9-156-95	F#: 514		SOW: PNA		UIC#: A0004E0380				953899
BEAVER LODGE-MADISON UNIT			J-4I	NENE	13-155-96	F#: 562		SOW: PNA		UIC#: A0004E0041				9775843
BEAVER LODGE-MADISON UNIT			P-9	SESW	5-155-95	F#: 603		SOW: TA		UIC#: A0004E0047				1672696
BEAVER LODGE-MADISON UNIT			F-4D	NENE	14-155-96	F#: 653		SOW: PNA		UIC#: A0004E0376				7804822
BEAVER LODGE-MADISON UNIT			N-5	SESE	7-155-95	F#: 721		SOW: TA		UIC#: A0004E0045				982157
BEAVER LODGE-MADISON UNIT			Q-12	NWNE	5-155-95	F#: 722		SOW: INA		UIC#: A0004E0353				4259908
BEAVER LODGE-MADISON UNIT			G-15	SWNW	36-156-96	F#: 730		SOW: PNA		UIC#: A0004E0039				1186319
BEAVER LODGE-MADISON UNIT			V-22	NESE	21-156-95	F#: 731		SOW: PNA		UIC#: A0004E0378				4331091
BEAVER LODGE-MADISON UNIT			B-10	NESE	3-155-96	F#: 745		SOW: TA		UIC#: A0004E0034				1670803
BEAVER LODGE-MADISON UNIT			C-11	SWNW	2-155-96	F#: 789		SOW: TA		UIC#: A0004E0036				1277018
BEAVER LODGE-MADISON UNIT			H-17	SESW	25-156-96	F#: 688		SOW: PNA		UIC#: A0004E0040				12309523
BEAVER LODGE-MADISON UNIT			S-15	SWNW	33-156-95	F#: 799		SOW: PNA		UIC#: A0004E0050				4144830
BEAVER LODGE-MADISON UNIT			E-13	SWSE	35-156-96	F#: 870		SOW: PNA		UIC#: A0004E0038				700658
BEAVER LODGE-MADISON UNIT			O-6	NWSW	8-155-95	F#: 937		SOW: TA		UIC#: A0004E0046				4479075
BEAVER LODGE-MADISON UNIT			C-13	SWSW	35-156-96	F#: 982		SOW: PNA		UIC#: A0004E0377				7055002
BEAVER LODGE-MADISON UNIT			SWDS	U-SWNE	16-156-95	F#: 1014		SOW: PNA		UIC#: A0004E0051				1032507
BEAVER LODGE-MADISON UNIT			L-28	NENW	18-156-95	F#: 1035		SOW: INA		UIC#: A0004E0043				10928825
BEAVER LODGE-MADISON UNIT			Y-25	SWSE	15-156-95	F#: 1045		SOW: INA		UIC#: A0004E0053				1381382
Totals:							0						0	114548812

BICENTENNIAL - BAKKEN

MCKENZIE

BURLINGTON RESOURCES OIL & GAS COMPANY LP

MOI	31-29H			NWNE	29-145-103	F#: 9660		SOW: PNA		UIC#: W0048E0509				13260
Totals:														13260

BIG STICK - MADISON

BILLINGS

EXXON COMPANY, U.S.A.

BIG STICK (MADISON) UNIT	2603			SESW	26-142-101	F#: 7649		SOW: PNA		UIC#: A0040E0470				641388
--------------------------	------	--	--	------	------------	----------	--	----------	--	------------------	--	--	--	--------

WHITING PETROLEUM CORPORATION

BIG STICK (MADISON) UNIT	6005			SWNW	6-141-100	F#: 7091		SOW: WI		UIC#: A0040E0460				5186680
	13238	13717	24304	30153	46507	39672	36614	32205	36385	43327	37598	37593	391313	
BIG STICK (MADISON) UNIT	0703			SWNE	7-142-100	F#: 7095		SOW: PNA		UIC#: A0040E0461				935833
BIG STICK (MADISON) UNIT	3612			NWSW	36-142-101	F#: 7124		SOW: WI		UIC#: A0040E0485				2987755
	27251	25873	28199	28196	16560	16221	16490	15529	22984	24970	23136	22189	267598	
BIG STICK (MADISON) UNIT	1801			SESE	18-142-100	F#: 7154		SOW: WI		UIC#: A0040E0482				3386525
BIG STICK (MADISON) UNIT	3102			NWNW	31-142-100	F#: 7296		SOW: WI		UIC#: A0040E0484				4051323
	37008	25875	24543	27628	18504	19766	19478	20806	22127	18263	18158	18831	270987	
BIG STICK (MADISON) UNIT	1906			SENE	19-142-100	F#: 7380		SOW: WI		UIC#: A0040E0742				9170
												9170	9170	
BIG STICK (MADISON) UNIT	1904			NWNW	19-142-100	F#: 7486		SOW: WI		UIC#: A0040E0466				5426938
	26297	22043	26786	25130	30306	28378	28469	28964	21752	0	0	-	238125	
BIG STICK (MADISON) UNIT	2002			NESW	20-142-100	F#: 7529		SOW: WI		UIC#: A0040E0468				1088593
	15531	14502	15555	16545	9975	10335	9359	8545	9380	46249	39330	25613	220919	

Operator-Lease	Jan	Feb	Mar	Apr	May	Jun	Jul	Aug	Sep	Oct	Nov	Dec	2002 Total	Cumulative
BIG STICK (MADISON) UNIT	3004		NESE 30-142-100	F#: 7552	SOW: WI	UIC#: A0040E0471								3898000
	22974	22080	24223	35871	35107	37278	43286	38860	49163	51547	53032	47930	461351	
BIG STICK (MADISON) UNIT	0814		SWSW 8-142-100	F#: 7645	SOW: WI	UIC#: A0040E0587								963802
	29120	29283	30074	28782	19510	16439	20561	23744	17650	15316	12965	13887	257331	
BIG STICK (MADISON) UNIT	1905		SWSE 19-142-100	F#: 7785	SOW: TA	UIC#: A0040E0467								618410
BIG STICK (MADISON) UNIT	1401		SESW 14-142-101	F#: 7802	SOW: WI	UIC#: A0040E0519								3756065
	47972	47471	47675	31996	32329	31545	33213	38085	39743	41248	40623	34655	466555	
BIG STICK (MADISON) UNIT	1703		SWNE 17-142-100	F#: 7887	SOW: PNA	UIC#: A0040E0465								124284
BIG STICK (MADISON) UNIT	1209		NESE 12-142-101	F#: 8003	SOW: PNA	UIC#: A0040E0462								2908834
BIG STICK (MADISON) UNIT	1501		SESE 15-142-101	F#: 8252	SOW: PNA	UIC#: A0040E0464								1389489
BIG STICK (MADISON) UNIT	0504		NWNW5-141-100	F#: 9338	SOW: WI	UIC#: A0040E0459								2332314
	16521	15766	10558	2137	18188	22655	22185	15061	17167	18027	17666	16231	192162	
BIG STICK (MADISON) UNIT	0302		SENE 3-141-101	F#: 10375	SOW: WI	UIC#: A0040E0458								5360627
	43966	36370	42818	38202	20784	22121	19411	25023	21004	19466	18617	12837	320619	
BIG STICK (MADISON) UNIT	2413		NWSW 24-142-101	F#: 10418	SOW: WI	UIC#: A0040E0532								3480189
	44916	43190	48583	47466	41636	52377	53303	697	59325	66264	66291	57797	581845	
BIG STICK (MADISON) UNIT	2501		SENE 25-142-101	F#: 10610	SOW: WI	UIC#: A0040E0469								9419499
	68268	63002	69071	56231	48288	65074	60926	58767	52693	60730	53095	52527	708672	
Totals:	393062	359172	392389	368337	337694	361861	363295	306286	369373	405407	380511	349260	4386647	57965718

BLACK SLOUGH - MADISON

BURKE

AVALON CORP.

GYDA 1			SWNE 28-162-92	F#: 2859	SOW: PNA	UIC#: A0005E0351								651988
--------	--	--	----------------	----------	----------	------------------	--	--	--	--	--	--	--	--------

BHP PETROLEUM COMPANY, INC.

NORTH BLACK SLOUGH-MADISON U.	28	SWSE 21-162-92	F#: 2837	SOW: PNA	UIC#: A0005E0059									1900643
NORTH BLACK SLOUGH-MADISON U.	35	NENW 27-162-92	F#: 3105	SOW: PNA	UIC#: A0005E0061									740287
NORTH BLACK SLOUGH-MADISON U.	07	SWNW 15-162-92	F#: 3216	SOW: PNA	UIC#: A0005E0062									2808051
NORTH BLACK SLOUGH-MADISON U.	23	SWNE 22-162-92	F#: 3288	SOW: PNA	UIC#: A0005E0058									772919
NORTH BLACK SLOUGH-MADISON U.	02	SWNE 10-162-92	F#: 3349	SOW: PNA	UIC#: A0005E0057									99554
NORTH BLACK SLOUGH-MADISON U.	17	SWSE 14-162-92	F#: 3555	SOW: PNA	UIC#: A0005E0055									232158
NORTH BLACK SLOUGH-MADISON U.	12	SESW 16-162-92	F#: 3712	SOW: PNA	UIC#: A0005E0054									1071831
NORTH BLACK SLOUGH-MADISON U.	32	ASWNE 29-162-92	F#: 3815	SOW: PNA	UIC#: A0005E0060									395886
NORTH BLACK SLOUGH-MADISON U.	19	SWNE 20-162-92	F#: 3818	SOW: PNA	UIC#: A0005E0056									180750

MCOR OIL & GAS CORP.

SOUTH BLACK SLOUGH UNIT	01	SWNE 31-162-92	F#: 2939	SOW: PNA	UIC#: A0006E0063									1090537
SOUTH BLACK SLOUGH UNIT	14	NESW 3-161-92	F#: 3192	SOW: PNA	UIC#: A0006E0065									2684533
SOUTH BLACK SLOUGH UNIT	13	SWNE 1-161-92	F#: 3331	SOW: PNA	UIC#: A0006E0064									2162319
SOUTH BLACK SLOUGH UNIT	21	NESW 10-161-92	F#: 3487	SOW: PNA	UIC#: A0006E0066									1556782

Totals:	-	-	-	-	-	-	-	-	-	-	-	-	-	16348238
----------------	----------	----------	----------	----------	----------	----------	----------	----------	----------	----------	----------	----------	----------	-----------------

BLUE BUTTES - MADISON

MCKENZIE

AMERADA HESS CORPORATION

BLUE BUTTES-MADISON UNIT	H-406	SESE 6-151-95	F#: 1167	SOW: PNA	UIC#: A0007E0080									4799639
BLUE BUTTES-MADISON UNIT	E-329	NWNE 29-151-95	F#: 1220	SOW: PNA	UIC#: A0007E0069									7491686
BLUE BUTTES-MADISON UNIT	H-408	SESE 8-151-95	F#: 1301	SOW: PNA	UIC#: A0007E0081									6336511
BLUE BUTTES-MADISON UNIT	G-319	NWSE 19-151-95	F#: 1329	SOW: PNA	UIC#: A0007E0078									4122379

Operator-Lease	Jan	Feb	Mar	Apr	May	Jun	Jul	Aug	Sep	Oct	Nov	Dec	2002 Total	Cumulative
BLUE BUTTES-MADISON UNIT			F-205	SENW	5-151-95	F#: 1364	SOW: PNA	UIC#: A0007E0071						7622853
BLUE BUTTES-MADISON UNIT			H-430	SESE	30-151-95	F#: 1456	SOW: PNA	UIC#: A0007E0453						174
BLUE BUTTES-MADISON UNIT			G-129	NWSW	29-151-95	F#: 1604	SOW: PNA	UIC#: A0007E0076						5471600
BLUE BUTTES-MADISON UNIT			E-331	NWNE	31-151-95	F#: 1647	SOW: WI	UIC#: A0007E0070						8945018
	468	0	626	101	613	2261	3063	-	4696	24297	8101	-	44226	
BLUE BUTTES-MADISON UNIT			H-418	SESE	18-151-95	F#: 1659	SOW: PNA	UIC#: A0007E0082						6497294
BLUE BUTTES-MADISON UNIT			L-310	NWSE	10-150-95	F#: 1861	SOW: PNA	UIC#: A0007E0089						1087120
BLUE BUTTES-MADISON UNIT			J-307	NWNE	7-150-95	F#: 1881	SOW: TAO	UIC#: A0007E0418						6272378
	-	0	0	0	-	-	-	-	-	-	-	-	0	
BLUE BUTTES-MADISON UNIT			K-209	SENW	9-150-95	F#: 2256	SOW: TAO	UIC#: A0007E0444						2598103
BLUE BUTTES-MADISON UNIT			H-432	SESE	32-151-95	F#: 2510	SOW: TAO	UIC#: A0007E0083						12703717
	0	0	0	0	-	-	-	0	-	-	-	-	0	
BLUE BUTTES-MADISON UNIT			J-305	NWNE	5-150-95	F#: 2516	SOW: PNA	UIC#: A0007E0363						6785347
BLUE BUTTES-MADISON UNIT			M-407	SESE	7-150-95	F#: 2573	SOW: PNA	UIC#: A0007E0091						1890946
BLUE BUTTES-MADISON UNIT			G-133	NWSW	33-151-95	F#: 2607	SOW: PNA	UIC#: A0007E0077						3333951
BLUE BUTTES-MADISON UNIT			E-117	NWNW	17-151-95	F#: 2634	SOW: INA	UIC#: A0007E0067						4368768
BLUE BUTTES-MADISON UNIT			F-233	SENW	33-151-95	F#: 2885	SOW: TAO	UIC#: A0007E0074						7824968
BLUE BUTTES-MADISON UNIT			G-316	NWSE	16-151-95	F#: 3176	SOW: TAO	UIC#: A0007E0442						3925117
BLUE BUTTES-MADISON UNIT			K-207	SENW	7-150-95	F#: 3762	SOW: PNA	UIC#: A0007E0087						9859569
BLUE BUTTES-MADISON UNIT			G-229	NESW	29-151-95	F#: 8005	SOW: WI	UIC#: A0007E0551						80868
	0	0	0	0	-	-	-	-	14	-	-	-	14	
BLUE BUTTES-MADISON UNIT			L-105X	SWNW	5-150-95	F#: 10867	SOW: TAO	UIC#: A0007E0419						6097852
	0	0	0	0	-	-	-	-	-	-	-	-	0	
TEXACO EXPLORATION & PRODUCTION INC.														
BLUE BUTTES-MADISON UNIT			F-217	SENW	17-151-95	F#: 1185	SOW: PNA	UIC#: A0007E0072						4948340
BLUE BUTTES-MADISON UNIT			M-406	SESE	6-150-95	F#: 1736	SOW: PNA	UIC#: A0007E0090						7401172
BLUE BUTTES-MADISON UNIT			L-105	NWSW	5-150-95	F#: 1738	SOW: PNA	UIC#: A0007E0088						1911767
BLUE BUTTES-MADISON UNIT			M-408	SESE	8-150-95	F#: 1803	SOW: PNA	UIC#: A0007E0092						6840221
BLUE BUTTES-MADISON UNIT			J-316	NWNE	16-150-95	F#: 1938	SOW: INA	UIC#: A0007E0086						2435110
BLUE BUTTES-MADISON UNIT			J-315	NWNE	15-150-95	F#: 2032	SOW: INA	UIC#: A0007E0085						1133467
BLUE BUTTES-MADISON UNIT			G-121	NWSW	21-151-95	F#: 2163	SOW: PNA	UIC#: A0007E0075						5509840
BLUE BUTTES-MADISON UNIT			J-309	NWNE	9-150-95	F#: 2502	SOW: PNA	UIC#: A0007E0084						9078149
BLUE BUTTES-MADISON UNIT			K-205	SENW	5-150-95	F#: 2517	SOW: PNA	UIC#: A0007E0382						7029141
BLUE BUTTES-MADISON UNIT			F-221	SENW	21-151-95	F#: 2575	SOW: PNA	UIC#: A0007E0073						4050480
BLUE BUTTES-MADISON UNIT			E-321	NWNE	21-151-95	F#: 2906	SOW: PNA	UIC#: A0007E0068						3311323
BLUE BUTTES-MADISON UNIT			H-216	SESW	16-151-95	F#: 3001	SOW: PNA	UIC#: A0007E0079						1952806
Totals:	468	0	626	101	613	2261	3063	0	4710	24297	8101	-	44240	173717674
CAPA - MADISON														
AMERADA HESS CORPORATION														
CAPA-MADISON UNIT	O-204		NWSE	32-155-95	F#: 1020	SOW: PNA	UIC#: A0008E0097							329319
CAPA-MADISON UNIT	H-205		SENE	36-155-96	F#: 1140	SOW: SI	UIC#: A0008E0095							1862505
CAPA-MADISON UNIT	M-210		NWNW	29-155-95	F#: 1154	SOW: TA	UIC#: A0008E0096							2023027
CAPA-MADISON UNIT	P-211		SESE	20-155-95	F#: 1232	SOW: PNA	UIC#: A0008E0366							9356
CAPA-MADISON UNIT	N-207		SESW	29-155-95	F#: 1245	SOW: PNA	UIC#: A0008E0365							215

Operator-Lease	Jan	Feb	Mar	Apr	May	Jun	Jul	Aug	Sep	Oct	Nov	Dec	2002 Total	Cumulative
CAPA-MADISON UNIT	Q-208			NWSW 28-155-95		F#: 1494		SOW: PNA		UIC#: A0008E0367				190
CAPA-MADISON UNIT	Q-214			NWNW 21-155-95		F#: 2007		SOW: PNA		UIC#: A0008E0098				1006144
KOCH EXPLORATION CO.														
CAPA-MADISON UNIT	O-212			NWSE 20-155-95		F#: 1113		SOW: PNA		UIC#: A0008E0391				113670
CAPA-MADISON UNIT	M-202			NWNW 5-154-95		F#: 1414		SOW: PNA		UIC#: A0008E0382				4211799
CAPA-MADISON UNIT	Q-206			NWNW 33-155-95		F#: 1565		SOW: PNA		UIC#: A0008E0387				543271
KOCH INDUSTRIES, INC.														
CAPA-MADISON UNIT	B-207			SESW 26-155-96		F#: 591		SOW: PNA		UIC#: A0008E0093				4269437
CAPA-MADISON UNIT	G-212			NWSE 24-155-96		F#: 887		SOW: PNA		UIC#: A0008E0383				3543173
CAPA-MADISON UNIT	L-215			SESE 18-155-95		F#: 1022		SOW: PNA		UIC#: A0008E0386				1859215
CAPA-MADISON UNIT	I-206			NWNW 31-155-95		F#: 1096		SOW: PNA		UIC#: A0008E0388				435649
CAPA-MADISON UNIT	K-208			NWSE 30-155-95		F#: 1117		SOW: PNA		UIC#: A0008E0389				445775
CAPA-MADISON UNIT	N-211			SESW 20-155-95		F#: 1160		SOW: PNA		UIC#: A0008E0390				128262
CAPA-MADISON UNIT	E-202			NWNW 1-154-96		F#: 1209		SOW: PNA		UIC#: A0008E0094				4575203
CAPA-MADISON UNIT	J-207			SESW 30-155-95		F#: 1278		SOW: PNA		UIC#: A0008E0385				1515377
CAPA-MADISON UNIT	R-213			SESW 21-155-95		F#: 1533		SOW: PNA		UIC#: A0008E0099				1836047
CAPA-MADISON UNIT	R-209			SESW 28-155-95		F#: 2616		SOW: INA		UIC#: A0008E0384				2164413
Totals:														30872047
CEDAR CREEK - ORDOVICIAN BOWMAN														
ENCORE OPERATING, L.P.														
CEDAR CREEK UNIT 8B	42-3A-9			SENE 3-130-107		F#: 2961		SOW: AL		UIC#: A0009E0354				6107908
CEDAR CREEK UNIT 8B	14-11A-10			SWSW 11-130-107		F#: 2962		SOW: AL		UIC#: A0009E0355				2546753
	9715	8240	9278	8946	9066	7133							52378	
CEDAR CREEK UNIT 8B	33X-34B-15			NWSE 34-131-107		F#: 3059		SOW: WI		UIC#: A0009E0358				6089723
	18493	24230	28042	26447	26550	25637	27121	31099	32371	31727	29302	30178	331197	
CEDAR CREEK UNIT 8B	34-11A-16			SWSE 11-130-107		F#: 3064		SOW: WI		UIC#: A0009E0112				7242110
	15321	345	19295	21162	19395	15560	21510	21239	15885	14296	15528	16609	196145	
CEDAR CREEK UNIT 8B	32-11A-18			SWNE 11-130-107		F#: 3103		SOW: WI		UIC#: A0009E0109				7784133
	19263	11214	12443	12923	12959	12420	12418	17542	21844	15500	11814	14534	174874	
CEDAR CREEK UNIT 8B	23-2A-20			NESW 2-130-107		F#: 3133		SOW: WI		UIC#: A0009E0356				3292687
	14892	17734	18712	15777	13245	12781	17579	19909	23628	13337	14292	20019	201905	
CEDAR CREEK UNIT 8B	23-35B-21			NESW 35-131-107		F#: 3144		SOW: PNA		UIC#: A0009E0396				1456935
CEDAR CREEK UNIT 8B	21-11A-25			NENW 11-130-107		F#: 3190		SOW: WI		UIC#: A0009E0102				6535154
	9096	10087	10959	4838	13172	8570	10735	10515	13261	10492	2123	10322	114170	
CEDAR CREEK UNIT 8B	43X-34B-26			NESE 34-131-107		F#: 3222		SOW: PNA		UIC#: A0009E0403				2811484
CEDAR CREEK UNIT 8B	21-13A-29			NENW 13-130-107		F#: 3248		SOW: WI		UIC#: A0009E0103				8492127
	13936	12219	12806	12134	11977	10664	11863	9466	11130	11609	12140	13257	143201	
CEDAR CREEK UNIT 8B	32-02A-30			SWNE 2-130-107		F#: 3257		SOW: TA		UIC#: A0009E0399				794025
CEDAR CREEK UNIT 8B	23-12A-32			NESW 12-130-107		F#: 3282		SOW: PNA		UIC#: A0009E0107				2434195
CEDAR CREEK UNIT 8B	43-13A-34			NESE 13-130-107		F#: 3305		SOW: AL		UIC#: A0009E0113				4080887
	17555	13742	14049	13233	13105	16553	12490	14467	13838	13061			142093	
CEDAR CREEK UNIT 8B	21-12A-35			NENW 12-130-107		F#: 3324		SOW: WI		UIC#: A0009E0394				2867467
	11245	8818	9756	9356	8592	8420	6937	6973	9369	9283	9529	8175	106453	

Operator-Lease	Jan	Feb	Mar	Apr	May	Jun	Jul	Aug	Sep	Oct	Nov	Dec	2002 Total	Cumulative
CEDAR CREEK UNIT 8B 41X-10A-3R				SENE 10-130-107		F#: 3429	SOW: WI	UIC#: A0009E0357						1739566
	6293	5353	6345	6268	7356	6014	6497	5927	5478	4981	-	-	60512	
CEDAR CREEK UNIT 8B 43X-02A-46				NESE 2-130-107		F#: 3735	SOW: TA	UIC#: A0009E0402						1131412
CEDAR CREEK UNIT 8B 31X-02A-47				NWNE 2-130-107		F#: 3739	SOW: TA	UIC#: A0009E0397						1771964
CEDAR CREEK UNIT 8B 22X-14A-49				SENE 14-130-107		F#: 3807	SOW: WI	UIC#: A0009E0362						1555888
	9494	8906	9554	8765	8401	8023	7589	4823	-	4422	5465	8672	84114	
CEDAR CREEK UNIT 8B 31X-34B45R				NWNE 34-131-107		F#: 3820	SOW: TA	UIC#: A0009E0108						1461723
CEDAR CREEK UNIT 8B 33X-18C-53				NWSE 18-130-106		F#: 4057	SOW: INA	UIC#: A0009E0111						354985
CEDAR CREEK UNIT 8B 21X-17C-55				E2NW 17-130-106		F#: 4136	SOW: INA	UIC#: A0009E0105						183341
CEDAR CREEK UNIT 8B 14X-7C-57				SWSW 7-130-106		F#: 9700	SOW: WI	UIC#: A0009E0114						2151950
	9136	7494	8047	8739	8430	8314	7887	7645	7596	9773	11591	11293	105945	
CEDAR CREEK 12-13A-72				SWNW 13-130-107		F#: 15071	SOW: WI	UIC#: A0009E0658						222247
	9805	13265	14645	13581	11560	10076	9441	23823	22116	22731	20218	16052	187313	
CEDAR CREEK UNIT 43X-07C-75				NESE 7-130-106		F#: 15311	SOW: WI	UIC#: A0009E0749						5350
	-	-	-	-	-	-	-	-	-	-	-	5350	5350	
SHELL WESTERN E&P														
CEDAR CREEK UNIT 8B 14-13A-14				SWSW 13-130-107		F#: 3046	SOW: PNA	UIC#: A0009E0101						2265559
CEDAR CREEK UNIT 8B 32-14A-17				SWNE 14-130-107		F#: 3085	SOW: PNA	UIC#: A0009E0110						3631500
CEDAR CREEK UNIT 8B 41-24A-36				NENE 24-130-107		F#: 3338	SOW: PNA	UIC#: A0009E0401						933466
CEDAR CREEK UNIT 8B 23-01A-40				NESW 1-130-107		F#: 3405	SOW: PNA	UIC#: A0009E0106						211695
CEDAR CREEK UNIT 8B 21-07C-44				NENW 7-130-106		F#: 3524	SOW: PNA	UIC#: A0009E0104						624138
CEDAR CREEK UNIT 8B 13-08C-54				NWSW 8-130-106		F#: 4135	SOW: INA	UIC#: A0009E0100						348815
Totals:	164244	141647	173931	162169	163808	150165	152067	173428	176516	161212	132002	154461	1905650	81129187
CEDAR HILLS - RED RIVER B BOWMAN														
BURLINGTON RESOURCES OIL & GAS COMPANY LP														
CHSU LARKIN 14-18NH 15				SWSW 18-131-105		F#: 13695	SOW: AL	UIC#: W0084E0667						13716
	-	-	-	-	-	-	-	-	-	12105	1611	0	13716	
CHSU EVERETT 41-24SH 16				NENE 24-131-106		F#: 13756	SOW: AL	UIC#: W0084E0668						22743
	-	-	-	-	-	-	-	-	-	17529	5214	0	22743	
CHSU GRIGGS 34-19NH 15				SWSE 19-131-105		F#: 13834	SOW: AL	UIC#: W0084E0666						22415
	-	-	11931	10484	-	-	0	0	0	0	0	0	22415	
CHSU FED-EGELAND 34-32NH 15				SWSE 32-131-105		F#: 14513	SOW: AL	UIC#: W0084E0684						62012
	-	-	-	-	-	-	-	-	-	22378	21867	17767	62012	
CHSU 12-4SH 05				SWNW 4-130-105		F#: 15105	SOW: WI	UIC#: W0084E0664						269681
	19331	18941	18584	16321	19588	17760	16011	12952	93	12806	13915	12291	178593	
CHSU 12-4NH 05				SWNW 4-130-105		F#: 15112	SOW: WI	UIC#: W0084E0663						149964
	11561	9916	12008	10723	10342	9261	9083	7638	82	8504	9748	8003	106869	
CHSU BW 34-6SH 05				SWSE 6-130-105		F#: 15119	SOW: WI	UIC#: W0084E0661						262084
	17317	18634	20026	16818	16247	16660	15470	15673	1095	15623	16729	15777	186069	
CHSU 34-32SH 15				SWSE 32-131-105		F#: 15129	SOW: WI	UIC#: W0084E0665						509909
	37645	36441	44273	37999	36875	33163	31394	27045	2184	30643	40399	27817	385878	
CHSU 12-9SH 05				SWNW 9-130-105		F#: 15131	SOW: WI	UIC#: W0084E0688						135844
	14753	12606	12610	11265	11754	9704	8988	7366	0	7962	8520	7578	113106	
CHSU 12-9NH 05				SWNW 9-130-105		F#: 15132	SOW: WI	UIC#: W0084E0689						96722
	18640	9465	11199	10279	9876	7913	7026	5475	0	5301	6194	5354	96722	

Operator-Lease	Jan	Feb	Mar	Apr	May	Jun	Jul	Aug	Sep	Oct	Nov	Dec	2002 Total	Cumulative
CHSU 21-8SH 05				NENW 8-130-105		F#: 15146	SOW: WI	UIC#: W0084E0694						155693
	-	-	22286	21710	20243	18864	15066	14143	319	15523	15512	12027	155693	
CHSU 21-6NH 05				NENW 6-130-105		F#: 15156	SOW: WI	UIC#: W0084E0690						481232
	47297	40990	47831	39801	44244	40900	40712	36637	866	31159	42148	29138	441723	
CHSU 34-30SH 15				SWSE 30-131-105		F#: 15158	SOW: WI	UIC#: W0084E0696						191502
	-	-	34715	31415	29599	-	0	22749	321	22829	26940	22934	191502	
CHSU 34-30NH 15				SWSE 30-131-105		F#: 15159	SOW: WI	UIC#: W0084E0703						211396
	-	-	-	41175	33277	27210	24409	20789	2095	20901	22362	19178	211396	
CHSU 43-17SH 15				NESE 17-131-105		F#: 15160	SOW: WI	UIC#: W0084E0706						172989
	-	-	-	-	-	-	-	21375	52860	42060	30733	25961	172989	
CHSU BW 21-6SH 05				NENW 6-130-105		F#: 15161	SOW: WI	UIC#: W0084E0691						161536
	13218	14454	14663	11859	12057	11784	13262	9238	0	11795	12266	10373	134969	
CHSU 11-21NH 15				NWNW 21-131-105		F#: 15175	SOW: WI	UIC#: W0084E0704						164545
	-	-	-	-	-	-	1343	49711	36940	33591	22085	20875	164545	
CHSU 21-21SH 15				NENW 21-131-105		F#: 15176	SOW: WI	UIC#: W0084E0709						165795
	-	-	-	-	-	-	-	55515	33205	32386	24345	20344	165795	
CHSU 43-21SH 15				NESE 21-131-105		F#: 15177	SOW: WI	UIC#: W0084E0695						196421
	-	-	-	-	-	7846	45056	39829	28144	28466	25290	21790	196421	
CHSU 34-19SH 15				SWSE 19-131-105		F#: 15184	SOW: WI	UIC#: W0084E0692						392187
	-	-	4119	49777	49647	53997	49725	46463	3985	50212	37035	47227	392187	
CHSU 34-6SH 15				SWSE 6-131-105		F#: 15190	SOW: WI	UIC#: W0084E0712						21570
	-	-	-	-	-	-	-	-	-	-	-	21570	21570	
CHSU 34-6NH 15				SWSE 6-131-105		F#: 15191	SOW: WI	UIC#: W0084E0718						14747
	-	-	-	-	-	-	-	-	-	-	-	14747	14747	
CHSU 21-27SH 15				NENW 27-131-105		F#: 15207	SOW: WI	UIC#: W0084E0700						161470
	-	-	-	-	13430	38749	20719	21975	18227	17460	15040	15870	161470	
CHSU 43-17NH 15				NESE 17-131-105		F#: 15229	SOW: WI	UIC#: W0084E0705						131700
	-	-	-	-	-	-	-	15819	44891	29118	22882	18990	131700	
CHSU 43-1NH 16				NESE 1-131-106		F#: 15231	SOW: WI	UIC#: W0084E0719						61956
	-	-	-	-	-	-	-	-	-	-	20940	41016	61956	
CHSU 43-1SH 16				NESE 1-131-106		F#: 15232	SOW: WI	UIC#: W0084E0725						83480
	-	-	-	-	-	-	-	-	-	773	43819	38888	83480	
CHSU 21-1NH 16				NENW 1-131-106		F#: 15241	SOW: WI	UIC#: W0084E0731						30213
	-	-	-	-	-	-	-	-	-	-	-	30213	30213	
CHSU 21-1SH 16				NENW 1-131-106		F#: 15242	SOW: WI	UIC#: W0084E0732						34038
	-	-	-	-	-	-	-	-	-	-	-	34038	34038	
CHSU 42-24NH 16				SENE 24-131-106		F#: 15279	SOW: WI	UIC#: W0084E0713						167911
	-	-	-	-	-	13601	42646	31534	0	29832	20880	29418	167911	
CONTINENTAL RESOURCES, INC.														
BRADAC 21-30SH				NWNW 30-132-106		F#: 15196	SOW: WI	UIC#: W0088E0708						78876
	-	-	-	-	-	12530	22887	20052	7830	2346	3850	9381	78876	
BRADAC 22-30NH				SENE 30-132-106		F#: 15197	SOW: WI	UIC#: W0088E0707						112012
	-	-	-	-	-	15793	40794	22062	9815	4129	7157	12262	112012	
DANIEL 43-16SH				NESE 16-132-106		F#: 15265	SOW: WI	UIC#: W0088E0715						105192
	-	-	-	-	-	-	-	-	25442	31079	21394	27277	105192	

Operator-Lease	Jan	Feb	Mar	Apr	May	Jun	Jul	Aug	Sep	Oct	Nov	Dec	2002 Total	Cumulative
DANIEL 43-16NH				NESE 16-132-106		F#: 15266		SOW: WI		UIC#: W0088E0714				70115
									22166	15704	13551	18694	70115	
FLATNESS 43-21NH				NESE 21-132-106		F#: 15267		SOW: WI		UIC#: W0088E0728				47901
											21662	26239	47901	
HENRY 12-29NH				SWNW 29-132-106		F#: 15281		SOW: WI		UIC#: W0088E0717				64765
										20185	22481	22099	64765	
WINTON 12-27NH				SWNW 27-132-106		F#: 15282		SOW: WI		UIC#: W0088E0730				59350
										13777	24530	21043	59350	
FLATNESS 43-21SH				NESE 21-132-106		F#: 15295		SOW: WI		UIC#: W0088E0729				57364
											24933	32431	57364	
Totals:	179762	161447	254245	309626	307179	335735	404591	504040	290560	586176	646032	738610	4718003	5141046
CHARLSON - MADISON				MCKENZIE										
PETRO-HUNT, L.L.C.														
CHARLSON SWD 1				SENE 18-153-95		F#: 832		SOW: PNA		UIC#: A0010E0122				4466714
CMNU B-204				SENW 4-153-95		F#: 965		SOW: PNA		UIC#: A0010E0118				4184111
CMNU A-105				NWNW5-153-95		F#: 972		SOW: WI		UIC#: A0010E0115				9078301
	40819	38412	44390	36884	37509	35032	35641	36774	40705	41871	44620	40949	473606	
CMNU C-306				NWSE 6-153-95		F#: 977		SOW: PNA		UIC#: A0010E0124				4177458
CHARLSON SWD 3				SESW 32-154-95		F#: 1050		SOW: PNA		UIC#: A0010E0130				3922982
CMNU B-403				SENE 3-153-95		F#: 1170		SOW: WI		UIC#: A0010E0120				9366019
	29242	28270	31888	25429	27052	24094	22108	22137	20060	24001	24281	24108	302670	
CMNU D-405				SESE 5-153-95		F#: 1204		SOW: WI		UIC#: A0010E0131				7813985
	27712	25304	28519	26748	27465	26667	27012	26123	27375	25103	21705	22662	312395	
CMNU B-208				SENW 8-153-95		F#: 2477		SOW: PNA		UIC#: A0010E0119				5420117
RIGEL, INC.														
SWENSON SWD 1				NWNW34-153-95		F#: 1041		SOW: PNA		UIC#: A0011E0133				5032954
TEXACO EXPLORATION & PRODUCTION INC.														
CHARLSON-MADISON NORTH UNIT				D-207SESW 7-153-95		F#: 630		SOW: PNA		UIC#: A0010E0128				2244340
CHARLSON-MADISON NORTH UNIT				D-209SESW 9-153-95		F#: 833		SOW: PNA		UIC#: A0010E0129				7063465
CHARLSON-MADISON NORTH UNIT				D-433SESE 33-154-95		F#: 936		SOW: PNA		UIC#: A0010E0132				4861511
CHARLSON-MADISON SOUTH UNIT				C-121NWSW 21-153-95		F#: 947		SOW: PNA		UIC#: A0011E0134				1161586
CHARLSON-MADISON NORTH UNIT				C-133NWSW 33-154-95		F#: 1019		SOW: PNA		UIC#: A0010E0123				4156755
CHARLSON-MADISON NORTH UNIT				D-206SESW 6-153-95		F#: 1068		SOW: PNA		UIC#: A0010E0127				995449
CHARLSON-MADISON NORTH UNIT				C-332NWSE 32-154-95		F#: 1121		SOW: PNA		UIC#: A0010E0126				4095087
CHARLSON-MADISON NORTH UNIT				A-106NWNW6-153-95		F#: 1249		SOW: PNA		UIC#: A0010E0116				4907104
CHARLSON-MADISON SOUTH UNIT				D-421SESE 21-153-95		F#: 2443		SOW: PNA		UIC#: A0011E0136				1797772
CHARLSON-MADISON NORTH UNIT				A-111NWNW11-153-95		F#: 2625		SOW: INA		UIC#: A0010E0117				8445948
CHARLSON-MADISON SOUTH UNIT				C-122NWSW 22-153-95		F#: 2636		SOW: INA		UIC#: A0011E0135				4159399
CHARLSON-MADISON NORTH UNIT				C-31CNWSE 10-153-95		F#: 2947		SOW: INA		UIC#: A0010E0125				8328880
WILLIAM HERBERT HUNT TRUST ESTATE														
CMNU B-234				SENW 34-154-95		F#: 1070		SOW: PNA		UIC#: A0010E0441				2650800
Totals:	97773	91986	104797	89061	92026	85793	84761	85034	88140	90975	90606	87719	1088671	108330737

Operator-Lease	Jan	Feb	Mar	Apr	May	Jun	Jul	Aug	Sep	Oct	Nov	Dec	2002 Total	Cumulative
CHOLA - MADISON						RENVILLE								
OMIMEX PETROLEUM, INC.														
CHOLA SHERWOOD UNIT	11-1		SENE	8-159-84		F#: 4039	SOW: PNA	UIC#: A0012E0137						185244
CHOLA SHERWOOD UNIT	5-1		NWSE	5-159-84		F#: 4081	SOW: PNA	UIC#: A0012E0138						1354969
Totals:														1540213
CLEAR CREEK - MADISON						MCKENZIE								
PETRO-HUNT, L.L.C.														
CCMU	19		SENE	24-152-96		F#: 1085	SOW: INA	UIC#: A0013E0142						4592245
CCMU	03		SWSW	23-152-96		F#: 2764	SOW: PNA	UIC#: A0013E0144						7135871
CCMU	17		NENW	3-151-96		F#: 2850	SOW: PNA	UIC#: A0013E0141						4786002
CCMU	20		SWNE	35-152-96		F#: 3946	SOW: INA	UIC#: A0013E0143						4159101
TEXACO EXPLORATION & PRODUCTION INC.														
CLEAR CREEK-MADISON UNIT	15		NENE	33-152-96		F#: 2982	SOW: PNA	UIC#: A0013E0140						5034266
Totals:														25707485
COYOTE CREEK - RED RIVER						BOWMAN								
NANCE PETROLEUM CORPORATION														
MILLER	11-23		NESW	23-131-104		F#: 5838	SOW: TA	UIC#: A0043E0481						223155
Totals:														223155
DICKINSON - HEATH						STARK								
CLINE PRODUCTION COMPANY														
DICKINSON-HEATH-SAND UNIT	35		SWNW	33-140-96		F#: 3809	SOW: TA	UIC#: A0014E0155						999446
DICKINSON-HEATH-SAND UNIT	21		SWSW	29-140-96		F#: 4266	SOW: WI	UIC#: A0014E0478						1713634
	0	0	0										0	
DICKINSON-HEATH-SAND UNIT	16		SWNW	29-140-96		F#: 4284	SOW: TA	UIC#: A0014E0147						2338381
DICKINSON-HEATH-SAND UNIT	25		SESE	26-140-97		F#: 4293	SOW: WI	UIC#: A0014E0150						14418037
	33530	43230	44320	44700	5130	49730	54820	56190	40420	23760	48040	24830	468700	
DICKINSON-HEATH-SAND UNIT	41		SESE	33-140-97		F#: 4337	SOW: WI	UIC#: A0014E0157						608931
DICKINSON-HEATH-SAND UNIT	09		SWSE	21-140-96		F#: 4381	SOW: WI	UIC#: A0014E0165						2631770
	9560	28	2116	2698	3050	2756	3193	3200	981	2104	2723	-	32409	
DICKINSON-HEATH-SAND UNIT	47		SWNW	16-140-96		F#: 4690	SOW: INA	UIC#: A0014E0160						1570779
DICKINSON-HEATH-SAND UNIT	02		SWSE	15-140-96		F#: 4905	SOW: SI	UIC#: A0014E0148						5456946
DICKINSON-HEATH-SAND UNIT	08		NWSE	22-140-96		F#: 4919	SOW: SI	UIC#: A0014E0164						517197
DICKINSON-HEATH-SAND UNIT	03		SWSE	17-140-96		F#: 5041	SOW: TA	UIC#: A0014E0153						2292721
DICKINSON-HEATH-SAND UNIT	45		SESW	35-140-97		F#: 5370	SOW: WI	UIC#: A0014E0158						11006663
DICKINSON-HEATH-SAND UNIT	52		SWNE	29-140-96		F#: 5600	SOW: WI	UIC#: A0014E0456						2323899
	203	9	32	18	30	1	67	50	745	170	843	-	2168	
DICKINSON-HEATH-SAND UNIT	56		NWNW	33-140-97		F#: 6236	SOW: TA	UIC#: A0014E0161						73208
DICKINSON-HEATH-SAND UNIT	57		NWNE	33-140-97		F#: 6237	SOW: TA	UIC#: A0014E0162						1290094
DICKINSON-HEATH-SAND UNIT	70		SWNW	21-140-96		F#: 11971	SOW: WI	UIC#: A0014E0435						7813503
	31000	19600	23166	41737	42900	41363	43267	42000	41100	22145	6423	-	354701	
DICKINSON-HEATH-SAND UNIT	73		SWNE	20-140-96		F#: 12342	SOW: WI	UIC#: A0014E0454						3804767
CONOCO INC.														
DICKINSON-HEATH-SAND UNIT	34		SWNE	32-140-96		F#: 4217	SOW: PNA	UIC#: A0014E0350						131523
DICKINSON-HEATH-SAND UNIT	31		SWNW	31-140-96		F#: 4225	SOW: PNA	UIC#: A0014E0154						4356280

Operator-Lease	Jan	Feb	Mar	Apr	May	Jun	Jul	Aug	Sep	Oct	Nov	Dec	2002 Total	Cumulative
DICKINSON-HEATH-SAND UNIT		28		SENW 34-140-97		F#: 4237		SOW: PNA		UIC#: A0014E0152				785136
DICKINSON-HEATH-SAND UNIT		14		SWNW 30-140-96		F#: 4243		SOW: PNA		UIC#: A0014E0146				2466348
DICKINSON-HEATH-SAND UNIT		24		SESE 25-140-97		F#: 4261		SOW: PNA		UIC#: A0014E0149				3140164
DICKINSON-HEATH-SAND UNIT		36		SWSE 32-140-96		F#: 4288		SOW: PNA		UIC#: A0014E0156				150901
DICKINSON-HEATH-SAND UNIT		07		SWNW 23-140-96		F#: 4902		SOW: PNA		UIC#: A0014E0455				211881
DICKINSON-HEATH-SAND UNIT		61		SESW 11-140-96		F#: 5291		SOW: PNA		UIC#: A0014E0163				1314575
DICKINSON-HEATH-SAND UNIT		46		NESW 25-140-97		F#: 5371		SOW: INA		UIC#: A0014E0159				3502296
DICKINSON-HEATH-SAND UNIT		67		SENE 27-140-97		F#: 11563		SOW: PNA		UIC#: A0014E0426				2056230
CONOCOPHILLIPS COMPANY														
DICKINSON-HEATH-SAND UNIT		19		SWSW 28-140-96		F#: 3800		SOW: PNA		UIC#: A0014E0349				542335
DICKINSON-HEATH-SAND UNIT		11		SWSE 19-140-96		F#: 4300		SOW: PNA		UIC#: A0014E0145				1020617
DICKINSON-HEATH-SAND UNIT		26		SESE 27-140-97		F#: 4331		SOW: PNA		UIC#: A0014E0151				1693461
DICKINSON-LODGEPOLE UNIT WSW		62		SWNW 32-140-96		F#: 7078		SOW: PNA		UIC#: A0014E0457				598
Totals:		74293	62867	69634	89153	51110	93850	101347	101440	83246	48179	58029	24830	857978
DICKINSON - LODGEPOLE STARK														
CONOCOPHILLIPS COMPANY														
DICKINSON-LODGEPOLE UNIT		79		NWNE 31-140-96		F#: 13554		SOW: WI		UIC#: W0053E0524				7631432
		57900	51600	59430	52740	51115	48640	48880	56700	116430	116750	121190	60450	841825
DICKINSON-LODGEPOLE UNIT		83		NWNW5-139-96		F#: 13598		SOW: WI		UIC#: W0053E0523				6097175
		10230	10780	15700	10370	21280	20850	30360	72590	42580	43580	28225	26510	333055
Totals:		68130	62380	75130	63110	72395	69490	79240	129290	159010	160330	149415	86960	1174880
DOLPHIN - DAWSON BAY DIVIDE														
CHESAPEAKE OPERATING, INC.														
BERNICE	1			NWSW 29-161-95		F#: 12071		SOW: F		UIC#: A0041E0474				20000
Totals:		-	-	-	-	-	-	-	-	-	-	-	-	20000
DUCK CREEK - LODGEPOLE STARK														
CONOCOPHILLIPS COMPANY														
DUCK CREEK UNIT	1-35			SESW 35-140-97		F#: 13764		SOW: WI		UIC#: W0062E0550				3330388
		37774	11375	13535	11270	10860	10600	36960	34501	35170	35080	11020	35380	283525
Totals:		37774	11375	13535	11270	10860	10600	36960	34501	35170	35080	11020	35380	3330388
ELAND - LODGEPOLE STARK														
WESTPORT OIL & GAS COMPANY, L.P.														
LR	1-10			NESE 10-139-97		F#: 13731		SOW: WI		UIC#: W0068E0580				6735468
		66755	72210	81375	85140	90930	82910	103255	106215	107895	111615	106220	113385	1127905
KADRMAS	3-1			SESE 3-139-97		F#: 13744		SOW: WI		UIC#: W0068E0581				9691860
		108500	86352	95604	92520	95604	92520	95635	95635	92550	155435	160775	158410	1329540
PATTERSON	1-24			NWSE 24-139-97		F#: 13751		SOW: WI		UIC#: W0068E0623				2139624
		91934	79930	102725	103580	107750	106700	112060	85390	95795	96915	87770	94840	1165389
C. J. STEFFAN	2-2			SWSW 2-139-97		F#: 13785		SOW: WI		UIC#: W0068E0582				13153500
		201500	142660	157945	152850	157945	152850	155775	155775	150750	207255	197740	194525	2027570
Totals:		468689	381152	437649	434090	452229	434980	466725	443015	446990	571220	552505	561160	5650404

Operator-Lease	Jan	Feb	Mar	Apr	May	Jun	Jul	Aug	Sep	Oct	Nov	Dec	2002 Total	Cumulative
FLAXTON - MADISON			BURKE											
GOFOR OIL, INC.														
EAST FLAXTON-MADISON UNIT	14		SENE	29-163-90		F#: 1570		SOW: PNA		UIC#: A0015E0166				81445
EAST FLAXTON-MADISON UNIT	10		SENE	30-163-90		F#: 2519		SOW: PNA		UIC#: A0015E0393				121049
EAST FLAXTON-MADISON UNIT	16		SESW	29-163-90		F#: 2682		SOW: PNA		UIC#: A0015E0167				145610
EAST FLAXTON-MADISON UNIT	09		SESW	20-163-90		F#: 2753		SOW: PNA		UIC#: A0015E0169				245693
EAST FLAXTON-MADISON UNIT	05		SESW	19-163-90		F#: 3081		SOW: PNA		UIC#: A0015E0168				105274
EAST FLAXTON-MADISON UNIT	03		SENE	19-163-90		F#: 3289		SOW: PNA		UIC#: A0015E0392				112859
Totals:	-	-	-	-	-	-	-	-	-	-	-	-	-	811930
FOOTHILLS - MADISON			BURKE											
MCOR OIL & GAS CORP.														
FOOTHILLS-MADISON UNIT	06		SESW	13-161-92		F#: 1766		SOW: PNA		UIC#: A0016E0173				671737
FOOTHILLS-MADISON UNIT	19		NWNE	25-161-92		F#: 3583		SOW: PNA		UIC#: A0016E0171				471729
FOOTHILLS-MADISON UNIT	15		SENE	27-161-92		F#: 3607		SOW: PNA		UIC#: A0016E0170				1771504
FOOTHILLS-MADISON UNIT	02		NWNW	13-161-92		F#: 3772		SOW: PNA		UIC#: A0016E0172				816265
Totals:	-	-	-	-	-	-	-	-	-	-	-	-	-	3731235
FRYBURG - HEATH			BILLINGS											
AMERADA HESS CORPORATION														
FRYBURG HEATH-MADISON UNIT	0-809	SESW	9-139-100		F#: 625		SOW: WI		UIC#: A0017E0186					1155397
	4267	3963	4342	4218	4486	4224	4473	4387	4297	4529	4341	4344	51871	
FRYBURG HEATH-MADISON UNIT	F-812	NENE	10-139-101		F#: 1508		SOW: WI		UIC#: A0017E0178					17879719
	28541	35320	40867	36630	37972	36149	38635	39404	38850	39564	55074	49233	476239	
FRYBURG HEATH-MADISON UNIT	L-810	NWSE	7-139-100		F#: 2309		SOW: TA		UIC#: A0017E0182					2668957
	0	0	0	0	-	-	-	-	-	-	-	-	0	
FRYBURG HEATH-MADISON UNIT	E-810	NESW	10-139-101		F#: 3268		SOW: INA		UIC#: A0017E0177					8091306
FRYBURG HEATH-MADISON UNIT	J-815	NWNE	1-139-101		F#: 3959		SOW: WI		UIC#: A0017E0181					11990269
	37199	34315	38789	38041	39406	37502	39244	38832	36368	37017	34855	36215	447783	
FRYBURG HEATH-MADISON UNIT	N-806	NESE	17-139-100		F#: 4020		SOW: TA		UIC#: A0017E0185					243149
	0	0	0	0	-	-	-	-	-	-	-	-	0	
FRYBURG HEATH-MADISON UNIT	C-802	NWSW	21-139-101		F#: 4055		SOW: TA		UIC#: A0017E0175					151532
	0	0	0	0	-	-	-	-	-	-	-	-	0	
FRYBURG HEATH-MADISON UNIT	E-808I	NWNW	15-139-101		F#: 5340		SOW: TA		UIC#: A0017E0176					1069657
	0	0	0	0	-	-	-	-	-	-	-	-	0	
FRYBURG HEATH-MADISON UNIT	A-804	N2N2	20-139-101		F#: 5341		SOW: INA		UIC#: A0017E0174					4263
FRYBURG HEATH-MADISON UNIT	H-819	SESE	35-140-101		F#: 5695		SOW: INA		UIC#: A0017E0179					13143
FRYBURG HEATH-MADISON UNIT	J-814D	NESE	1-139-101		F#: 5869		SOW: TA		UIC#: A0017E0180					152313
FRYBURG HEATH-MADISON UNIT	M-814I	W2W2	5-139-100		F#: 6009		SOW: WI		UIC#: A0017E0184					14183548
	30220	26558	29556	27383	28123	26345	28184	28547	28014	28578	6196	21905	309609	
FRYBURG HEATH-MADISON UNIT	M-809D	NWSW	8-139-100		F#: 6069		SOW: PNA		UIC#: A0017E0183					192529
FRYBURG HEATH-MADISON UNIT	K-805I	SWSW	18-139-100		F#: 14277		SOW: WI		UIC#: A0017E0552					834246
	8279	7788	8020	9733	9754	8735	9301	8721	8514	8791	8321	8328	104285	
Totals:	108506	107944	121574	116005	119741	112955	119837	119891	116043	118479	108787	120025	1389787	58630028

Operator-Lease	Jan	Feb	Mar	Apr	May	Jun	Jul	Aug	Sep	Oct	Nov	Dec	2002 Total	Cumulative
FRYBURG - TYLER														
BILLINGS														
WESTPORT OIL & GAS COMPANY, L.P.														
SFTU 16-19				SESE 19-139-100		F#: 12179	SOW: WI		UIC#: W0057E0592					276640
	3888	3715	3276	3217	3352	2104	2680	3514	2519	2738	2888	2908	36799	
SFTU 4-25				NWNW 25-139-101		F#: 12943	SOW: WI		UIC#: W0057E0631					383624
	10560	8611	9394	3114	-	-	-	-	-	-	-	-	31679	
SFTU 12-25				NWSW 25-139-101		F#: 13149	SOW: WI		UIC#: W0057E0556					1553430
	15251	14105	15938	15430	15774	15089	15998	14784	14664	15667	15244	15498	183442	
SFTU 12-36H				W2SW 36-139-101		F#: 13274	SOW: WI		UIC#: W0057E0540					1956259
	18112	16744	18215	18057	18807	20452	20353	19696	15898	17862	19570	17258	221024	
SFTU 2-23				NWNE 23-139-101		F#: 13515	SOW: WI		UIC#: W0057E0538					1301020
	15905	14320	14814	14993	16148	18735	14276	12167	14239	14406	14384	13336	177723	
SFTU 14-27				SESW 27-139-101		F#: 13597	SOW: WI		UIC#: W0057E0539					2248087
	25243	20215	26149	25223	27935	25473	22609	22548	21648	20278	17226	24422	278969	
Totals:	88959	77710	87786	80034	82016	81853	75916	72709	68968	70951	69312	73422	929636	7719060
GRAND RIVER - RED RIVER														
BOWMAN														
LUFF EXPLORATION COMPANY														
WATSON O-6				SWSE 6-129-101		F#: 14661	SOW: WI		UIC#: W0085E0662					349848
	44607	37358	32168	30493	24863	15894	19676	12732	13005	14097	9240	15702	269835	
Totals:	44607	37358	32168	30493	24863	15894	19676	12732	13005	14097	9240	15702	269835	349848
GRENORA - MADISON														
WILLIAMS														
GRENORA PARTNERS, L.C.														
GRENORA-MADISON UNIT	09			SWNW 32-159-103		F#: 3113	SOW: PNA		UIC#: A0018E0192					7136300
GRENORA-MADISON UNIT	13			SWSE 32-159-103		F#: 3198	SOW: PNA		UIC#: A0018E0189					3917810
GRENORA-MADISON UNIT	11			SWSE 31-159-103		F#: 3631	SOW: WI		UIC#: A0018E0187					5384714
TEXACO EXPLORATION & PRODUCTION INC.														
GRENORA-MADISON UNIT	14			SWSW 33-159-103		F#: 3180	SOW: PNA		UIC#: A0018E0190					566901
GRENORA-MADISON UNIT	12			SWSW 32-159-103		F#: 3225	SOW: PNA		UIC#: A0018E0188					1473566
GRENORA-MADISON UNIT	15			SWSE 33-159-103		F#: 3300	SOW: PNA		UIC#: A0018E0191					2346913
Totals:	-	-	-	-	-	-	-	-	-	-	-	-	-	20826204
HAAS - MADISON														
BOTTINEAU														
ZARGON OIL (ND) INC.														
T. DRANGSHOLT	2			NWNE 26-163-83		F#: 2943	SOW: WI		UIC#: W0063E0723					95669
	-	-	-	-	-	-	-	-	-	25246	34484	35939	95669	
E. G. PEARSON	1			NWNE 22-163-83		F#: 2963	SOW: WI		UIC#: W0063E0555					3230957
	36803	37569	45549	33607	63176	53496	58957	41922	33600	33798	32039	31555	502071	
E. G. PEARSON	3			NWSE 22-163-83		F#: 3022	SOW: WI		UIC#: W0063E0724					41266
	-	-	-	-	-	-	-	-	-	12684	13776	14806	41266	
ARTHUR C. NELSON	2			NWSE 23-163-83		F#: 3052	SOW: WI		UIC#: W0063E0721					78902
	-	-	-	-	-	-	-	-	-	16339	31818	30745	78902	
EDWIN ENGSTROM	3			NWSW 24-163-83		F#: 3114	SOW: WI		UIC#: W0063E0554					3302463
	63171	67969	62903	36410	55209	48499	52698	35917	28818	31011	28138	26990	537733	
E. J. FELAND	25-5			SWNW 25-163-83		F#: 6003	SOW: WI		UIC#: W0063E0720					109956
	-	-	-	-	-	-	-	-	-	25676	39479	44801	109956	

Operator-Lease	Jan	Feb	Mar	Apr	May	Jun	Jul	Aug	Sep	Oct	Nov	Dec	2002 Total	Cumulative
H. BERGSTROM 4-M23				SWSW 23-163-83		F#: 7202		SOW: WI		UIC#: W0063E0722				109494
										25619	39991	43884	109494	
BERGSTROM 2				NWNE 23-163-83		F#: 7719		SOW: WI		UIC#: W0063E0553				2029410
	40450	32680	41853	22352	32079	31283	35685	24046	19381	18141	14058	13732	325740	
Totals:	140424	138218	150305	92369	150464	133278	147340	101885	81799	188514	233783	242452	1800831	8998117

HAWKEYE - MADISON

MCKENZIE

AMERADA HESS CORPORATION

HAWKEYE-MADISON UNIT	E-607		SESE	19-152-95		F#: 948		SOW: WI		UIC#: A0019E0195				1384163
HAWKEYE-MADISON UNIT	F-608		NWSW	20-152-95		F#: 1065		SOW: WI		UIC#: A0019E0198				1112172
HAWKEYE-MADISON UNIT	D-606		NWNE	30-152-95		F#: 1066		SOW: TA		UIC#: A0019E0193				2517752
HAWKEYE-MADISON UNIT	F-622		LT5	5-152-95		F#: 1114		SOW: TA		UIC#: A0019E0200				1835381
HAWKEYE-MADISON UNIT	E-623I		LT1	6-152-95		F#: 1203		SOW: PNA		UIC#: A0019E0197				1782049
HAWKEYE-MADISON UNIT	E-615		SESE	7-152-95		F#: 1218		SOW: PNA		UIC#: A0019E0196				1127455
HAWKEYE-MADISON UNIT	H-610		NWNE	20-152-95		F#: 1242		SOW: PNA		UIC#: A0019E0202				1768586
HAWKEYE-MADISON UNIT	F-616		NWSW	8-152-95		F#: 1312		SOW: PNA		UIC#: A0019E0199				2062697
HAWKEYE-MADISON UNIT	I-603		SESE	29-152-95		F#: 1330		SOW: PNA		UIC#: A0019E0359				1772285
HAWKEYE-MADISON UNIT	I-611		SESE	17-152-95		F#: 1331		SOW: TA		UIC#: A0019E0204				1163284
HAWKEYE-MADISON UNIT	J-616		NWSW	9-152-95		F#: 1362		SOW: PNA		UIC#: A0019E0404				1854575
HAWKEYE-MADISON UNIT	D-616		NWSE	7-152-95		F#: 1421		SOW: PNA		UIC#: A0019E0405				516552
HAWKEYE-MADISON UNIT	J-612		NWSW	16-152-95		F#: 1422		SOW: TA		UIC#: A0019E0206				4674328
HAWKEYE-MADISON UNIT	C-611		SESW	18-152-95		F#: 1423		SOW: INA		UIC#: A0019E0395				2232594
HAWKEYE-MADISON UNIT	I-619		SESE	5-152-95		F#: 1474		SOW: PNA		UIC#: A0019E0205				699718
HAWKEYE-MADISON UNIT	G-617		SESW	8-152-95		F#: 1555		SOW: PNA		UIC#: A0019E0201				1085737
HAWKEYE-MADISON UNIT	H-618		NWNE	8-152-95		F#: 1557		SOW: TA		UIC#: A0019E0203				1642581
HAWKEYE-MADISON UNIT	D-614		NWNE	18-152-95		F#: 1562		SOW: PNA		UIC#: A0019E0194				3524448
HAWKEYE-MADISON UNIT	J-620		NWSW	4-152-95		F#: 1638		SOW: PNA		UIC#: A0019E0207				5096907
HAWKEYE-MADISON UNIT	I-607		SESE	20-152-95		F#: 1657		SOW: INA		UIC#: A0019E0400				1036782
Totals:														38890046

HILINE - LODGEPOLE

STARK

WHITING PETROLEUM CORPORATION

GRESS 1-14				NWSW 14-139-96		F#: 13761		SOW: WI		UIC#: W0066E0575				3474355
	53577	50662	54599	52831	57386	55627	67504	59176	41286	46401	52698	50978	642725	
Totals:	53577	50662	54599	52831	57386	55627	67504	59176	41286	46401	52698	50978	642725	3474355

HOFFLUND - MADISON

WILLIAMS

FLYING J EXPLORATION & PRODUCTION, INC.

HOFFLUND-MADISON UNIT	19		SESW	15-154-95		F#: 536		SOW: PNA		UIC#: A0020E0209				443952
HOFFLUND-MADISON UNIT	22		NWNE	21-154-95		F#: 633		SOW: PNA		UIC#: A0020E0210				504641
HOFFLUND-MADISON UNIT	11		NWSE	9-154-95		F#: 1216		SOW: PNA		UIC#: A0020E0208				395786
HOFFLUND-MADISON UNIT	07		NWNE	8-154-95		F#: 1221		SOW: PNA		UIC#: A0020E0211				319484

NANCE PETROLEUM CORPORATION

HOFFLUND 3				SESW 4-154-95		F#: 1407		SOW: PNA		UIC#: A0020E0406				351156
Totals:														2015019

Operator-Lease	Jan	Feb	Mar	Apr	May	Jun	Jul	Aug	Sep	Oct	Nov	Dec	2002 Total	Cumulative
HORSE CREEK - RED RIVER														
BOWMAN														
WESTPORT OIL & GAS COMPANY, L.P.														
OLSON 1-30						NWSE 30-129-104	F#: 10327	SOW: WI					UIC#: W0061E0548	2535
	0	0	0	0	0	0	0	-	-	-	-	2535	2535	
MUD BUTTES FEDERAL 1-25						NENW 25-129-105	F#: 10337	SOW: WI					UIC#: W0061E0547	9546
	0	0	0	0	0	0	0	-	-	-	3600	5946	9546	
COMTRUST 24-13						SESW 13-129-105	F#: 13932	SOW: WI					UIC#: W0061E0546	2637
	0	0	0	0	0	0	0	-	-	-	-	2637	2637	
Totals:	0	0	0	0	0	0	0	-	-	-	3600	11118	14718	14718
KNUTSON - MADISON														
GOLDEN VALLEY														
SUMMIT RESOURCES, INC.														
LODEMA-FEE 41-1						NENE 1-140-103	F#: 10746	SOW: WI					UIC#: W0081E0640	2936153
	120797	107267	121480	116073	122425	118239	123051	120045	111247	119138	116900	121427	1418089	
Totals:	120797	107267	121480	116073	122425	118239	123051	120045	111247	119138	116900	121427	1418089	2936153
KUROKI - MADISON														
BOTTINEAU														
BALLANTYNE OIL														
MAHONEY 2						SWSW 12-163-81	F#: 5848	SOW: WI					UIC#: W0080E0628	211017
	5807	3706	5912	5672	5933	3843	5323	3743	6026	5954	3747	5639	61305	
GLINZ 10-1						NWSE 1-163-81	F#: 9638	SOW: WI					UIC#: W0080E0627	296341
	5845	6853	6512	6297	6802	5481	6453	7311	7216	7602	7128	6854	80354	
STAVENS 14-1						NENE 14-163-81	F#: 14709	SOW: WI					UIC#: W0080E0636	136121
	1225	4925	4069	3737	3849	4920	3330	5654	3882	4017	5185	3872	48665	
Totals:	12877	15484	16493	15706	16584	14244	15106	16708	17124	17573	16060	16365	190324	643479
LAKE DARLING - MADISON														
RENVILLE														
EAGLE OPERATING, INC.														
WARD 7-31						SWNE 31-159-85	F#: 5924	SOW: WI					UIC#: A0034E0361	480588
	0	0	0	-	-	-	-	-	0	0	0	0	0	
Totals:	0	0	0	-	-	-	-	-	0	0	0	0	0	480588
LANDA - MADISON														
BOTTINEAU														
WHITING PETROLEUM CORPORATION														
THOMPSON 1 31-34						NWNE 34-163-79	F#: 4590	SOW: WI					UIC#: A0036E0486	1042454
	7921	7080	7288	7233	7377	7220	7238	7532	7165	6582	6121	6479	85236	
CLEVEN ET AL 1 44-27						SESE 27-163-79	F#: 4614	SOW: WI					UIC#: A0036E0438	1733756
	9314	8533	9403	8665	8635	8385	8103	9410	7461	7947	8316	9725	103897	
TRELSTAD 2 13-27						NWSW 27-163-79	F#: 4622	SOW: WI					UIC#: A0036E0437	2912520
	16561	15200	17111	16942	17422	16745	17173	17770	16145	14445	14149	15431	195094	
THOMPSON 2A 22-34						SENW 34-163-79	F#: 11622	SOW: WI					UIC#: A0036E0425	1793449
	9663	8842	9869	9681	9748	9144	8990	9462	9078	7936	7707	8040	108160	
Totals:	43459	39655	43671	42521	43182	41494	41504	44174	39849	36910	36293	39675	492387	7482179
LIGNITE - MADISON														
BURKE														
BASIN PETROLEUM SERVICES, INC.														
IVERSON 1						SENW 4-162-91	F#: 1662	SOW: PNA					UIC#: A0021E0213	594130

Operator-Lease	Jan	Feb	Mar	Apr	May	Jun	Jul	Aug	Sep	Oct	Nov	Dec	2002 Total	Cumulative
CENTURY OIL & GAS CORP.														
BUNTING 5-12R				NWSW 5-162-91		F#: 1535		SOW: PNA		UIC#: A0021E0214				239440
DAKOTA WEST PUMPING, INC.														
MONSON 2				NWNE 5-162-91		F#: 1730		SOW: PNA		UIC#: A0021E0223				109052
MCOR OIL & GAS CORP.														
LIGNITE-MADISON UNIT 25				NWNE 8-162-91		F#: 1519		SOW: PNA		UIC#: A0021E0218				211783
LIGNITE-MADISON UNIT 26				NWNW 9-162-91		F#: 1553		SOW: PNA		UIC#: A0021E0219				309872
LIGNITE-MADISON UNIT 18				NWSW 4-162-91		F#: 1554		SOW: PNA		UIC#: A0021E0215				110091
LIGNITE-MADISON UNIT 22				SESW 4-162-91		F#: 1649		SOW: PNA		UIC#: A0021E0216				167177
LIGNITE-MADISON UNIT 06				NWNE 6-162-91		F#: 1687		SOW: PNA		UIC#: A0021E0222				1044569
LIGNITE-MADISON UNIT 10				NWNE 4-162-91		F#: 2974		SOW: PNA		UIC#: A0021E0212				1585925
LIGNITE-MADISON UNIT 03				NWSW 33-163-91		F#: 3242		SOW: PNA		UIC#: A0021E0220				291089
LIGNITE-MADISON UNIT 01				NESW 32-163-91		F#: 3344		SOW: PNA		UIC#: A0021E0407				374636
LIGNITE-MADISON UNIT 32				NWSW 8-162-91		F#: 3474		SOW: PNA		UIC#: A0021E0221				1438312
LIGNITE-MADISON UNIT 23				NWNE 7-162-91		F#: 3546		SOW: PNA		UIC#: A0021E0217				1678309
Totals:														8154385
LITTLE KNIFE - MADISON						DUNN								
BTA OIL PRODUCERS														
8902 JV-P LKNMU 7 WI				NWNW 29-146-97		F#: 6205		SOW: WI		UIC#: W0054E0526				1050421
	14449	12280	12825	13629	14620	12686	12106	8889	14403	13234	13040	17685	159846	
8902 JV-P LKNMU 6 WI				SESW 30-146-97		F#: 12996		SOW: WI		UIC#: W0054E0525				1813667
	13552	13908	15345	14333	15555	13398	13651	9655	13389	13140	14231	15925	166082	
Totals:	28001	26188	28170	27962	30175	26084	25757	18544	27792	26374	27271	33610	325928	2864088
LITTLE MISSOURI - RED RIVER						BOWMAN								
CITATION OIL & GAS CORP.														
AASEN 33-9				NWSE 9-129-106		F#: 6113		SOW: WI		UIC#: W0064E0572				228480
	2935	2787	2629	3062	3061	2581	2947	2799	2970	2870	2599	2785	34025	
Totals:	2935	2787	2629	3062	3061	2581	2947	2799	2970	2870	2599	2785	34025	228480
LIVESTOCK - LODGEPOLE						STARK								
WESTPORT OIL & GAS COMPANY, L.P.														
DINSDALE 1-10				SWNE 10-139-96		F#: 13836		SOW: WI		UIC#: W0077E0624				213795
	29497	19398	9288	-	-	-	0	-	-	-	0	-	58183	
Totals:	29497	19398	9288	-	-	-	0	-	-	-	0	-	58183	213795
LONE TREE - MADISON						WARD								
NEXEN OIL AND GAS U.S.A. INC.														
NESHEM 2				SESE 34-156-86		F#: 4346		SOW: WI		UIC#: W0082E0648				295610
	18680	17471	18007	20509	20679	20558	21116	20532	20778	22101	22804	24656	247891	
Totals:	18680	17471	18007	20509	20679	20558	21116	20532	20778	22101	22804	24656	247891	295610
MACKOBEE COULEE - MADISON						RENVILLE								
ZARGON OIL (ND) INC.														
JOHN SCORE 8-21				SENE 21-158-85		F#: 4242		SOW: WI		UIC#: W0067E0576				478491
	9576	7741	9577	8875	7543	7543	5486	4033	3850	3701	3582	2627	74134	

Operator-Lease	Jan	Feb	Mar	Apr	May	Jun	Jul	Aug	Sep	Oct	Nov	Dec	2002 Total	Cumulative
Totals:	9576	7741	9577	8875	7543	7543	5486	4033	3850	3701	3582	2627	74134	478491
MEDORA - HEATH BILLINGS														
AMERADA HESS CORPORATION														
MEDORA HEATH-MADISON UNIT	23		NENW 23-139-102	F#: 3829	SOW: PNA	UIC#: A0022E0412								2452804
MEDORA HEATH-MADISON UNIT	16		NESE 22-139-102	F#: 3921	SOW: TA	UIC#: A0022E0226								4310144
	0	0	0	0	-	-	-	-	-	-	-	-	0	
MEDORA HEATH-MADISON UNIT	15		NENW 22-139-102	F#: 4012	SOW: TA	UIC#: A0022E0225								23485
MEDORA HEATH-MADISON UNIT	21		NWNW 26-139-102	F#: 4019	SOW: TA	UIC#: A0022E0227								2126360
	0	0	0	0	-	-	-	-	-	-	-	-	0	
MEDORA HEATH-MADISON UNIT	22I		NENW 27-139-102	F#: 4077	SOW: INA	UIC#: A0022E0411								2329907
MEDORA HEATH-MADISON UNIT	24		NWSW 12-139-102	F#: 5188	SOW: INA	UIC#: A0022E0439								2172546
MEDORA HEATH-MADISON UNIT	25D		SWSW 24-139-102	F#: 5189	SOW: DRY	UIC#: A0022E0229								1312248
MEDORA HEATH-MADISON UNIT	24X-I		NWSW 12-139-102	F#: 8415	SOW: WI	UIC#: A0022E0228								8907416
	49301	45268	42840	32489	48623	47056	46318	49477	44373	41680	32379	27612	507416	
Totals:	49301	45268	42840	32489	48623	47056	46318	49477	44373	41680	32379	27612	507416	23634910
MEDORA - MADISON BILLINGS														
AMERADA HESS CORPORATION														
MEDORA HEATH-MADISON UNIT	01		SESE 2-139-102	F#: 3761	SOW: PNA	UIC#: A0022E0224								593086
Totals:	-	-	-	-	-	-	-	-	-	-	-	-	-	593086
NEWBURG - SPEARFISH/CHARLES BOTTINEAU														
AMERADA HESS CORPORATION														
NEWBURG-SPEARFISH-CHARLES UNIT			ONWSE 16-161-79	F#: 1505	SOW: WI	UIC#: A0023E0260								3220591
	4610	3944	4370	4392	4150	4386	4444	4719	3974	4435	4338	4310	52072	
NEWBURG-SPEARFISH-CHARLES UNIT			P-SENE 16-161-79	F#: 1566	SOW: WI	UIC#: A0023E0265								1018148
	4369	3862	4279	3944	4922	4044	4444	3079	4297	4624	4488	4578	50930	
NEWBURG-SPEARFISH-CHARLES UNIT			ONWSE 21-161-79	F#: 1607	SOW: WI	UIC#: A0023E0259								2301534
	2441	2094	2321	2450	2413	2395	3061	2845	2266	2485	2244	2289	29304	
NEWBURG-SPEARFISH-CHARLES UNIT			P-SESE 9-161-79	F#: 1609	SOW: WI	UIC#: A0023E0266								921930
	3616	3318	3677	3586	3957	3982	4082	4184	3561	3775	3381	3210	44329	
NEWBURG-SPEARFISH-CHARLES UNIT			Q-NWNW 22-161-79	F#: 1610	SOW: WI	UIC#: A0023E0267								2515841
	1959	1714	1899	1942	1961	1960	2304	2510	2031	2139	1855	1962	24236	
NEWBURG-SPEARFISH-CHARLES UNIT			N-SESW 9-161-79	F#: 1611	SOW: TA	UIC#: A0023E0258								317888
NEWBURG-SPEARFISH-CHARLES UNIT			R-SESW 10-161-79	F#: 1623	SOW: WI	UIC#: A0023E0686								90657
	9250	6909	7655	6663	6852	6657	7045	7062	6210	6795	6553	6510	84161	
NEWBURG-SPEARFISH-CHARLES UNIT			N-SENW 16-161-79	F#: 1654	SOW: WI	UIC#: A0023E0257								913981
	3646	2965	3285	3526	3474	3577	3687	3782	3061	3460	3172	3359	40994	
NEWBURG-SPEARFISH-CHARLES UNIT			Q-NWNW 15-161-79	F#: 1677	SOW: WI	UIC#: A0023E0268								4010780
	5996	4978	5515	5468	5728	5786	5168	5690	4621	5002	5146	4607	63705	
NEWBURG-SPEARFISH-CHARLES UNIT			ONWSE 9-161-79	F#: 1684	SOW: WI	UIC#: A0023E0262								2852470
	7744	7072	7835	7769	7431	7652	7176	7497	6358	6952	6642	6272	86400	
NEWBURG-SPEARFISH-CHARLES UNIT			ONWNE 16-161-79	F#: 1685	SOW: WI	UIC#: A0023E0261								921002
	2923	2638	2923	2689	2615	3048	2963	2376	2590	2988	2274	2764	32791	
NEWBURG-SPEARFISH-CHARLES UNIT			K-NWSE 8-161-79	F#: 1809	SOW: WI	UIC#: A0023E0251								2293708
	2501	2203	2441	2121	2734	3857	2271	2744	2149	2454	2065	2378	29918	

Operator-Lease	Jan	Feb	Mar	Apr	May	Jun	Jul	Aug	Sep	Oct	Nov	Dec	2002 Total	Cumulative
NEWBURG-SPEARFISH-CHARLES UNIT I:NNWN8-161-79						F#: 1811		SOW: WI		UIC#: A0023E0247				718729
	693	517	573	60	64	93	66	134	88	63	90	89	2530	
NEWBURG-SPEARFISH-CHARLES UNIT GNWNE 31-162-79						F#: 1857		SOW: TA		UIC#: A0023E0243				247583
NEWBURG-SPEARFISH-CHARLES UNIT GNWSE 6-161-79						F#: 1870		SOW: WI		UIC#: A0023E0241				1882682
	3435	3155	2730	0	-	-	-	517	7918	5882	5206	4964	33807	
NEWBURG-SPEARFISH-CHARLES UNIT MNWNW16-161-79						F#: 1888		SOW: WI		UIC#: A0023E0254				2906102
	5454	4760	5274	3705	4732	5506	4872	4518	4121	4184	3860	3210	54196	
NEWBURG-SPEARFISH-CHARLES UNIT MNWNW9-161-79						F#: 1905		SOW: WI		UIC#: A0023E0255				2799330
	5665	5168	5726	5199	6016	6128	5991	5690	5681	5977	5835	6332	69408	
NEWBURG-SPEARFISH-CHARLES UNIT S:NWSE 15-161-79						F#: 1913		SOW: WI		UIC#: A0023E0270				3414258
	6478	5386	5967	5528	5323	5132	5827	4920	3297	3649	3710	3478	58695	
NEWBURG-SPEARFISH-CHARLES UNIT I:NNWN5-161-79						F#: 1925		SOW: WI		UIC#: A0023E0248				1390733
	301	190	211	299	193	124	198	167	88	94	120	119	2104	
NEWBURG-SPEARFISH-CHARLES UNIT S:NWSE 10-161-79						F#: 1940		SOW: WI		UIC#: A0023E0271				2832952
	7503	6229	6901	6155	6133	5444	5827	5890	5092	6166	5086	4429	70855	
NEWBURG-SPEARFISH-CHARLES UNIT QNWNW10-161-79						F#: 1942		SOW: WI		UIC#: A0023E0269				3064385
	0	0	0	0	-	-	-	2375	15217	8147	7390	6242	39371	
NEWBURG-SPEARFISH-CHARLES UNIT R:SESW 15-161-79						F#: 1943		SOW: WI		UIC#: A0023E0646				74902
	3284	2530	2803	2749	2702	2551	2666	2677	2090	2831	1945	1902	30730	
NEWBURG-SPEARFISH-CHARLES UNIT GNWSE 31-162-79						F#: 1958		SOW: WI		UIC#: A0023E0242				393255
NEWBURG-SPEARFISH-CHARLES UNIT ONWSE 4-161-79						F#: 1969		SOW: WI		UIC#: A0023E0263				1608388
	3766	3754	4159	4004	3892	4261	4345	4652	3944	3667	4727	4043	49214	
NEWBURG-SPEARFISH-CHARLES UNIT T:SENE 15-161-79						F#: 1985		SOW: WI		UIC#: A0023E0687				43181
	5303	3645	4038	3347	3699	3017	2963	3012	2678	2831	2663	2646	39842	
NEWBURG-SPEARFISH-CHARLES UNIT K:NWSE 5-161-79						F#: 1988		SOW: PNA		UIC#: A0023E0252				1832970
NEWBURG-SPEARFISH-CHARLES UNIT F:SESW 31-162-79						F#: 1989		SOW: TA		UIC#: A0023E0238				104419
NEWBURG-SPEARFISH-CHARLES UNIT E:NNWN6-161-79						F#: 1992		SOW: DRY		UIC#: A0023E0235				839714
NEWBURG-SPEARFISH-CHARLES UNIT UNWNW23-161-79						F#: 1996		SOW: WI		UIC#: A0023E0272				2525431
	1778	1822	2019	2062	1801	1244	1613	2109	1943	2171	1526	1932	22020	
NEWBURG-SPEARFISH-CHARLES UNIT V:SESW 14-161-79						F#: 2003		SOW: WI		UIC#: A0023E0649				25219
	603	462	512	657	515	778	658	402	706	629	539	535	6996	
NEWBURG-SPEARFISH-CHARLES UNIT T:SENE 22-161-79						F#: 2019		SOW: WI		UIC#: A0023E0650				30834
	1446	1197	1326	1345	1255	1306	1284	2008	942	912	838	921	14780	
NEWBURG-SPEARFISH-CHARLES UNIT L:SENE 5-161-79						F#: 2036		SOW: WI		UIC#: A0023E0487				256278
	2139	1741	1929	2032	2220	2146	2206	2343	2031	2139	2214	1992	25132	
NEWBURG-SPEARFISH-CHARLES UNIT ONWNE 4-161-79						F#: 2085		SOW: WI		UIC#: A0023E0264				307614
	1898	1714	1899	1853	2895	2053	1942	2042	1766	1887	2334	1843	24126	
NEWBURG-SPEARFISH-CHARLES UNIT GNWSE 7-161-79						F#: 2113		SOW: WI		UIC#: A0023E0240				1074554
	874	762	844	926	772	560	988	1104	883	944	957	981	10595	
NEWBURG SPEARFISH-CHARLES UNIT T:SESE 22-161-79						F#: 2137		SOW: WI		UIC#: A0023E0230				547889
	121	109	121	90	64	93	99	301	88	63	120	119	1388	
NEWBURG-SPEARFISH-CHARLES UNIT I:NNWN17-161-79						F#: 2151		SOW: WI		UIC#: A0023E0246				3425697
	6930	6419	7112	6753	7753	7559	7341	7497	6240	7267	7211	7194	85276	
NEWBURG-SPEARFISH-CHARLES UNIT WNWNE 26-161-79						F#: 2161		SOW: WI		UIC#: A0023E0274				2155148
	1416	1387	1537	1494	1415	1400	1613	1540	1413	1510	1137	1367	17229	

Operator-Lease	Jan	Feb	Mar	Apr	May	Jun	Jul	Aug	Sep	Oct	Nov	Dec	2002 Total	Cumulative
NEWBURG-SPEARFISH-CHARLES UNIT				N SENW 28-161-79		F#: 2168		SOW: PNA		UIC#: A0023E0256				668923
NEWBURG-SPEARFISH-CHARLES UNIT				D-SENE 1-161-80		F#: 2187		SOW: WI		UIC#: A0023E0234				512978
	964	1061	1175	986	1351	1089	1185	1071	883	881	808	773	12227	
NEWBURG-SPEARFISH-CHARLES UNIT				E-NWNW 31-162-79		F#: 2195		SOW: WI		UIC#: A0023E0236				2475935
	4670	4189	4641	4422	4439	4510	4806	4652	4562	4498	4009	3775	53173	
NEWBURG-SPEARFISH-CHARLES UNIT				D-SENE 12-161-80		F#: 2248		SOW: DRY		UIC#: A0023E0232				872029
NEWBURG-SPEARFISH-CHARLES UNIT				F-SENE 7-161-79		F#: 2314		SOW: DRY		UIC#: A0023E0237				28468
	0	0	0	0	-	-	-	-	-	-	-	-	0	
NEWBURG-SPEARFISH-CHARLES UNIT				C-NWSE 1-161-80		F#: 2346		SOW: DRY		UIC#: A0023E0231				715790
NEWBURG-SPEARFISH-CHARLES UNIT				K-NWSE 17-161-79		F#: 2597		SOW: WI		UIC#: A0023E0250				3594962
	4218	3862	4279	4004	4568	4293	4576	4753	3974	4404	4159	4162	51252	
NEWBURG-SPEARFISH-CHARLES UNIT				D-SESE 1-161-80		F#: 2671		SOW: WI		UIC#: A0023E0233				538855
	1959	1822	2019	2002	2155	2146	2206	2242	1972	2108	2035	1992	24658	
NEWBURG-SPEARFISH-CHARLES UNIT				G-NWNE 18-161-79		F#: 3233		SOW: WI		UIC#: A0023E0239				599168
	2380	2013	2230	2510	2702	2706	2798	2912	3267	3429	2783	3240	32970	
NEWBURG-SPEARFISH-CHARLES UNIT				M-NWNW 21-161-79		F#: 3354		SOW: WI		UIC#: A0023E0253				3096996
	6207	5549	6148	5946	6305	6066	6485	6493	5857	3001	4430	7491	69978	
NEWBURG-SPEARFISH-CHARLES UNIT				U-NWNW 14-161-79		F#: 3945		SOW: WI		UIC#: A0023E0273				835722
	904	680	753	1076	685	684	922	736	530	629	479	446	8524	
NEWBURG-SPEARFISH-CHARLES UNIT				I-NWNW 20-161-79		F#: 4947		SOW: WI		UIC#: A0023E0245				1291495
	2290	2203	2441	2420	2316	2644	2633	2644	2237	2265	2543	2497	29133	
NEWBURG-SPEARFISH-CHARLES UNIT				J-SESW 20-161-79		F#: 5173		SOW: WI		UIC#: A0023E0249				559584
	301	218	241	209	193	404	461	368	353	315	138	-	3201	
NEWBURG-SPEARFISH-CHARLES UNIT				H-SESE 18-161-79		F#: 5174		SOW: WI		UIC#: A0023E0244				979352
	1748	1442	1597	1315	1544	1369	2337	2075	1943	1730	1526	1457	20083	
Totals:	133783	115683	127405	117698	123939	122650	125553	128332	132922	129382	122576	122410	1502333	72651034
NORTH ELKHORN RANCH - MADISON														
WHITING PETROLEUM CORPORATION														
NEWBURG-SPEARFISH-CHARLES UNIT				SWSE 28-144-101		F#: 8490		SOW: WI		UIC#: A0039E0450				4610521
	29370	24230	28465	24790	26697	19180	10547	25455	15871	22649	22344	24875	274473	
NEWBURG-SPEARFISH-CHARLES UNIT				NWNW 27-144-101		F#: 8853		SOW: WI		UIC#: A0039E0449				3365057
	12620	16560	17995	17295	17371	14907	10472	20505	13271	16328	15609	18217	191150	
NEWBURG-SPEARFISH-CHARLES UNIT				NENW 29-144-101		F#: 9216		SOW: WI		UIC#: A0039E0451				5373850
	34650	37790	46490	40080	44535	37211	38810	37415	38465	42000	38284	39925	475655	
NEWBURG-SPEARFISH-CHARLES UNIT				SWSE 16-144-101		F#: 9577		SOW: WI		UIC#: A0039E0447				6493902
	8815	17635	28850	26535	25746	18677	3439	20744	18719	25822	21015	25754	241751	
NEWBURG-SPEARFISH-CHARLES UNIT				NENW 20-144-101		F#: 9581		SOW: WI		UIC#: A0039E0445				3967470
	21285	19110	26570	27770	25932	22546	19932	26092	19883	26008	21652	27654	284434	
NEWBURG-SPEARFISH-CHARLES UNIT				NENE 17-144-101		F#: 9990		SOW: TA		UIC#: A0039E0448				2393802
	-	-	-	-	0	-	-	-	-	-	-	0	0	
NEWBURG-SPEARFISH-CHARLES UNIT				SWNW 16-144-101		F#: 10215		SOW: WI		UIC#: A0039E0647				382352
	22120	21740	19695	19695	20275	23043	24892	23817	19330	19320	20355	21710	255992	
Totals:	128860	137065	168065	156165	160556	135564	108092	154028	125539	152127	139259	158135	1723455	26586954

Operator-Lease	Jan	Feb	Mar	Apr	May	Jun	Jul	Aug	Sep	Oct	Nov	Dec	2002 Total	Cumulative
NORTH GRANO - MADISON						RENVILLE								
EAGLE OPERATING, INC.														
NGMU 5				NWSE 30-160-84		F#: 4258		SOW: WI		UIC#: W0089E0710				10242
											5451	4791	10242	
NGMU 2				SESW 19-160-84		F#: 4282		SOW: WI		UIC#: W0089E0750				3120
											0	3120	3120	
Totals:											5451	7911	13362	13362
NORTH TIOGA - MADISON						DIVIDE								
IMPERIAL OIL OF NORTH DAKOTA, INC.														
STATE F-22A				NESE 36-160-95		F#: 8507		SOW: PNA		UIC#: A0024E0279				3191488
PROSPER ENERGY CORP.														
NORTH TIOGA-MADISON UNIT	Q-9		SWSE 16-159-94		F#: 1336		SOW: INA		UIC#: A0024E0292					1805329
NORTH TIOGA-MADISON UNIT	O-4		NWNW 28-159-94		F#: 1418		SOW: PNA		UIC#: A0024E0291					1071941
NORTH TIOGA-MADISON UNIT	L-12		NENW 17-159-94		F#: 1693		SOW: PNA		UIC#: A0024E0286					3191103
NORTH TIOGA-MADISON UNIT	K-27		SWNW 29-160-94		F#: 1719		SOW: PNA		UIC#: A0024E0284					2551205
NORTH TIOGA-MADISON UNIT	M-17		SWSE 5-159-94		F#: 1753		SOW: INA		UIC#: A0024E0287					1052575
NORTH TIOGA-MADISON UNIT	I-29		SWSE 19-160-94		F#: 1785		SOW: PNA		UIC#: A0024E0283					2084939
NORTH TIOGA-MADISON UNIT	I-25		SWSE 30-160-94		F#: 1979		SOW: PNA		UIC#: A0024E0282					7566193
NORTH TIOGA-MADISON UNIT	K-31		SWNW 20-160-94		F#: 2081		SOW: PNA		UIC#: A0024E0285					1557279
NORTH TIOGA-MADISON UNIT	H-24		NENW 31-160-94		F#: 2082		SOW: PNA		UIC#: A0024E0281					2140117
NORTH TIOGA-MADISON UNIT	H-14		NESW 7-159-94		F#: 2184		SOW: PNA		UIC#: A0024E0280					1600464
NORTH TIOGA-MADISON UNIT	O-29		SWSW 21-160-94		F#: 2397		SOW: PNA		UIC#: A0024E0290					4965
NORTH TIOGA-MADISON UNIT	M-21		SWSE 32-160-94		F#: 2454		SOW: PNA		UIC#: A0024E0288					2440070
NORTH TIOGA-MADISON UNIT	S-27		SWNW 27-160-94		F#: 2490		SOW: INA		UIC#: A0024E0293					2536869
NORTH TIOGA-MADISON UNIT	M-29		SWSE 20-160-94		F#: 2545		SOW: PNA		UIC#: A0024E0289					1015011
NORTH TIOGA-MADISON UNIT	C-31		SWNW 24-160-95		F#: 2164		SOW: PNA		UIC#: A0024E0276					2065993
NORTH TIOGA-MADISON UNIT	B-26		NESE 26-160-95		F#: 2429		SOW: PNA		UIC#: A0024E0275					753328
NORTH TIOGA-MADISON UNIT	D-22		NESW 36-160-95		F#: 2468		SOW: PNA		UIC#: A0024E0277					2165244
NORTH TIOGA-MADISON UNIT	F-18		NESE 1-159-95		F#: 3476		SOW: PNA		UIC#: A0024E0278					1275408
Totals:														40069521
NORTH WESTHOPE - MADISON						BOTTINEAU								
WARD-WILLISTON CO.														
NORTH WESTHOPE-MADISON UNIT	K-1		NWNW 1-163-80		F#: 844		SOW: PNA		UIC#: A0025E0298					2057409
WARD-WILLISTON COMPANY														
NORTH WESTHOPE-MADISON UNIT	C-3		NWSE 35-164-80		F#: 856		SOW: PNA		UIC#: A0025E0294					3509495
NORTH WESTHOPE-MADISON UNIT	C-4		SWSE 35-164-80		F#: 864		SOW: PNA		UIC#: A0025E0295					1179020
NORTH WESTHOPE-MADISON UNIT	C-5		NENE 2-163-80		F#: 925		SOW: AL		UIC#: A0025E0296					1330111
NORTH WESTHOPE-MADISON UNIT	G-2		SESW 35-164-80		F#: 1228		SOW: PNA		UIC#: A0025E0297					1270262
NORTH WESTHOPE-MADISON UNIT	A-7		NESW 36-164-80		F#: 2766		SOW: WI		UIC#: A0025E0622					475490
	11144	11150	14457	11310	13485	11262	11193	11335	10480	10771	11094	7627	135308	
Totals:	11144	11150	14457	11310	13485	11262	11193	11335	10480	10771	11094	7627	135308	9821787

Operator-Lease	Jan	Feb	Mar	Apr	May	Jun	Jul	Aug	Sep	Oct	Nov	Dec	2002 Total	Cumulative
NORTHEAST Foothills - MADISON						BURKE								
<u>WESTPORT OIL & GAS COMPANY, L.P.</u>														
NE FOOTHILLS UNIT CHREST	2 WIW		NESW 10-161-91			F#: 5889	SOW: WI		UIC#: W0069E0588				142996	
	0	0	0	-	-	-	-	-	-	-	-	-	0	
Totals:	0	0	0	-	-	-	-	-	-	-	-	-	0	142996
NORTHEAST LANDA - MADISON						BOTTINEAU								
<u>WARD-WILLISTON DRILLING CO.</u>														
BERT KLOKSTAD	2		SENW 36-164-79			F#: 333	SOW: INA		UIC#: A0038E0436				73214	
Totals:	-	-	-	-	-	-	-	-	-	-	-	-	-	73214
NORTHWEST MCGREGOR - MADISON						WILLIAMS								
<u>DALLAS ENGINEERING, INC.</u>														
FRANK E. MCCOY	1		NWNW 30-159-95			F#: 778	SOW: PNA		UIC#: A0026E0299				3809179	
Totals:	-	-	-	-	-	-	-	-	-	-	-	-	-	3809179
PLAZA - MADISON						MOUNTRAIL								
<u>WHITING PETROLEUM CORPORATION</u>														
STATE	33-16		NWSE 16-152-88			F#: 14869	SOW: WI		UIC#: W0076E0619				152674	
	-	-	-	-	-	-	-	-	-	-	-	0	0	
VAN ECKHOUT	22-16		SENW 16-152-88			F#: 14870	SOW: WI		UIC#: W0076E0620				164397	
	-	-	-	-	-	-	-	-	-	-	-	0	0	
Totals:	-	-	-	-	-	-	-	-	-	-	-	0	0	317071
PLEASANT - MADISON						RENVILLE								
<u>BERENERGY CORPORATION</u>														
BRUCE	14-12(SWD)		SESW 12-163-87			F#: 5834	SOW: WI		UIC#: A0027E0300				6667022	
	36702	37806	42450	38657	44443	31959	35772	37657	40376	46896	53400	43633	489751	
Totals:	36702	37806	42450	38657	44443	31959	35772	37657	40376	46896	53400	43633	489751	6667022
RED WING CREEK - MADISON						MCKENZIE								
<u>TRUE OIL LLC</u>														
BURLINGTON NORTHERN	22-27		SENW 27-148-101			F#: 5182	SOW: GI		UIC#: A0030E0321				1339624	
Totals:	-	-	-	-	-	-	-	-	-	-	-	-	-	1339624
RIVAL - MADISON						BURKE								
<u>CAMWEST II L.P.</u>														
RIVAL-MADISON UNIT	06		SENW 21-163-92			F#: 1793	SOW: WI		UIC#: A0028E0560				408930	
	5729	4455	5702	5667	5497	6210	6379	7458	5417	6381	6739	7182	72816	
RIVAL-MADISON UNIT	37		NENE 2-162-92			F#: 2203	SOW: WI		UIC#: A0028E0614				1061140	
	21617	20261	22772	20553	21946	21696	20690	24815	26305	24053	28417	27418	280543	
RIVAL-MADISON UNIT	18		NESW 26-163-92			F#: 2205	SOW: WI		UIC#: A0028E0615				1269395	
	36676	31915	36326	32348	33425	34465	33321	34855	34946	32568	37690	36781	415316	
RIVAL-MADISON UNIT	30		NESE 35-163-92			F#: 2216	SOW: WI		UIC#: A0028E0566				2873467	
	46925	40504	45723	41329	43779	42969	44053	41511	31369	36537	36338	31859	482896	
RIVAL-MADISON UNIT	38		NENW 1-162-92			F#: 2227	SOW: WI		UIC#: A0028E0567				1459160	
	24051	20922	23591	21394	22516	22461	23409	22919	23850	21395	26497	23748	276753	
RIVAL-MADISON UNIT	29		NESW 35-163-92			F#: 2238	SOW: WI		UIC#: A0028E0565				547391	
	9082	7381	8851	8529	8785	9305	9558	9636	9880	9863	10439	11205	112514	

RIVAL - MADISON
EOR Water: 22

Operator-Lease	Jan	Feb	Mar	Apr	May	Jun	Jul	Aug	Sep	Oct	Nov	Dec	2002 Total	Cumulative
RIVAL-MADISON UNIT	10			SESW 22-163-92		F#: 2264		SOW: WI		UIC#: A0028E0562				104937
	197	161	650	712	599	1061	1046	2038	1296	1109	1483	1749	12101	
RIVAL MADISON UNIT	22R			NENE 34-163-92		F#: 14561		SOW: WI		UIC#: A0028E0578				2128962
	21795	14666	18948	21082	20505	26649	27635	31316	18037	27141	27666	31376	286816	
<u>MCOR OIL & GAS CORP.</u>														
RIVAL-MADISON UNIT	27			NESW 34-163-92		F#: 1742		SOW: PNA		UIC#: A0028E0308				3273523
RIVAL-MADISON UNIT	01			SESW 17-163-92		F#: 1767		SOW: PNA		UIC#: A0028E0301				16259
RIVAL-MADISON UNIT	04			SESW 20-163-92		F#: 1799		SOW: INA		UIC#: A0028E0311				3145119
RIVAL-MADISON UNIT	55			SESE 18-163-92		F#: 1868		SOW: INA		UIC#: A0028E0433				547105
RIVAL-MADISON UNIT	21			NENW 34-163-92		F#: 1959		SOW: PNA		UIC#: A0028E0305				7736362
RIVAL-MADISON UNIT	26			NENE 36-163-92		F#: 2175		SOW: PNA		UIC#: A0028E0307				215405
RIVAL-MADISON UNIT	23			NENW 35-163-92		F#: 2186		SOW: PNA		UIC#: A0028E0306				2685497
RIVAL-MADISON UNIT	43			NESE 2-162-92		F#: 2218		SOW: PNA		UIC#: A0028E0313				3129954
RIVAL-MADISON UNIT	20			NESW 25-163-92		F#: 2239		SOW: PNA		UIC#: A0028E0304				791435
RIVAL-MADISON UNIT	16			NESW 27-163-92		F#: 2270		SOW: PNA		UIC#: A0028E0303				7615396
RIVAL-MADISON UNIT	36			NENW 2-162-92		F#: 2297		SOW: PNA		UIC#: A0028E0310				4533362
RIVAL-MADISON UNIT	44			NESW 1-162-92		F#: 2334		SOW: PNA		UIC#: A0028E0314				572475
RIVAL-MADISON UNIT	08			SESW 21-163-92		F#: 2379		SOW: INA		UIC#: A0028E0317				6660996
RIVAL-MADISON UNIT	11			SENE 28-163-92		F#: 2380		SOW: PNA		UIC#: A0028E0302				1924777
RIVAL-MADISON UNIT	42			NESW 2-162-92		F#: 2508		SOW: PNA		UIC#: A0028E0312				7219297
RIVAL-MADISON UNIT	34			NENW 3-162-92		F#: 2562		SOW: PNA		UIC#: A0028E0309				4482892
RIVAL-MADISON UNIT	47			NENW 11-162-92		F#: 2621		SOW: PNA		UIC#: A0028E0315				5363693
RIVAL-MADISON UNIT	41			NESE 3-162-92		F#: 2630		SOW: PNA		UIC#: A0028E0409				1264641
RIVAL-MADISON UNIT	53			NESE 11-162-92		F#: 2838		SOW: PNA		UIC#: A0028E0316				1006202
Totals:	166072	140265	162563	151614	157052	164816	166091	174548	151100	159047	175269	171318	1939755	72037772
<u>ROCKY RIDGE - HEATH</u>														
<u>H&R WELL SERVICES, INC.</u>														
HOWIE 1 SWD				SWNE 2-136-100		F#: 5914		SOW: WI		UIC#: A0029E0319				901388
								2554	3251	3186	1407	2098	12496	
<u>TURTLE MOUNTAIN GAS & OIL, INC.</u>														
STATE OF NORTH DAKOTA	41-36			NENE 36-137-100		F#: 4789		SOW: PNA		UIC#: A0029E0320				709812
FEDERAL-LARSEN	1			SWSW 1-136-100		F#: 6045		SOW: INA		UIC#: A0029E0360				305919
E. BELL ET AL	23-31			NESW 31-137-99		F#: 4851		SOW: PNA		UIC#: A0029E0318				789195
Totals:	-	-	-	-	-	-	-	2554	3251	3186	1407	2098	12496	2706314
<u>ROUGH RIDER - MADISON</u>														
<u>NANCE PETROLEUM CORPORATION</u>														
WRRMU 1-29				SWSE 29-145-101		F#: 5268		SOW: WI		UIC#: W0058E0569				1429745
	30602	22455	25117	25380	20325	-	-	-	0	0	0	0	123879	
WRRMU 6-22 WIW				SWNW 22-145-101		F#: 5632		SOW: WI		UIC#: W0058E0543				2282877
	24353	21527	26220	23583	28219	29948	30521	29801	25667	26771	21840	25890	314340	
ERRMU 1-8 WIW				SWSW 8-145-100		F#: 7705		SOW: WI		UIC#: W0065E0589				1329341
	21567	20352	25397	24546	26332	21861	19143	22566	22196	23537	73630	23266	324393	
ERRMU 24-1 WIW				NENE 24-145-101		F#: 8162		SOW: WI		UIC#: W0065E0573				1181938
	5826	10489	11607	9745	9761	11641	9359	7907	11528	12099	11757	11365	123084	

Operator-Lease	Jan	Feb	Mar	Apr	May	Jun	Jul	Aug	Sep	Oct	Nov	Dec	2002 Total	Cumulative
WRRMU 33-33				NWSE 33-145-101		F#: 8602		SOW: WI		UIC#: W0058E0549				1282848
	10506	10727	14359	12445	14571	25633	24739	26147	20723	14494	13552	16729	204625	
ERRMU 13-13 WIW				SENW 13-145-101		F#: 9643		SOW: WI		UIC#: W0065E0574				1544695
	18301	19291	24310	21482	20476	20820	20835	21770	15670	26028	26424	24321	259728	
WRRMU 12-27 WIW				SWNW 27-145-101		F#: 12879		SOW: WI		UIC#: W0058E0542				2057011
	18074	16036	16325	18358	20126	30641	26759	29525	28148	28091	27658	29038	288779	
WRRMU 4-32 WIW				NWSE 32-145-101		F#: 14912		SOW: WI		UIC#: W0058E0629				442195
	11566	9594	11439	11070	11439	11070	11859	12741	12330	12741	12330	12741	140920	
Totals:	140795	130471	154774	146609	151249	151614	143215	150457	136262	143761	187191	143350	1779748	11550650

SCOTIA - MADISON

BOTTINEAU

WARD-WILLISTON COMPANY

HONKER-FEDERAL 2				NWSE 7-163-79		F#: 4052		SOW: WI		UIC#: W0060E0545				732746
	7073	7302	7512	5489	7422	9113	12811	9453	9735	14859	13306	13902	117977	
Totals:	7073	7302	7512	5489	7422	9113	12811	9453	9735	14859	13306	13902	117977	732746

SOUTH ANTLER CREEK - MADISON

BOTTINEAU

CONTINENTAL RESOURCES, INC.

SOUTH ANTLER CREEK UNIT 3-32				NWSW 32-164-83		F#: 13534		SOW: WI		UIC#: W0046E0502				694365
	5708	4350	8436	6211	7203	4805	10722	8382	8166	6195	8163	8441	86782	
SOUTH ANTLER CREEK UNIT 4-32				NWSE 32-164-83		F#: 13535		SOW: WI		UIC#: W0046E0503				1068726
	9880	8126	10247	12438	14049	11686	12218	9767	11881	12458	11306	12114	136170	
SOUTH ANTLER CREEK UNIT 3-31				SWNE 31-164-83		F#: 13566		SOW: WI		UIC#: W0046E0504				991170
	9467	8234	11340	13293	13311	10480	10675	10740	12235	12342	12627	13241	137985	
S.A.C.U. 2-30				SWSW 30-164-83		F#: 14412		SOW: WI		UIC#: W0046E0571				1439265
	17356	15472	18266	18411	19825	18758	19833	18891	19586	19203	17809	18285	221695	
Totals:	42411	36182	48289	50353	54388	45729	53448	47780	51868	50198	49905	52081	582632	4193526

SOUTH HEART - HEATH

STARK

SOUTH HEART COMPANY

KOSTELECKY 1-30				NESE 30-140-97		F#: 5476		SOW: PNA		UIC#: A0032E0323				479398
RIDL 2-28				SWNW 28-140-97		F#: 6965		SOW: PNA		UIC#: A0032E0324				816517
Totals:	-	-	-	-	-	-	-	-	-	-	-	-	-	1295915

SOUTH LANDA - MADISON

BOTTINEAU

BALLANTYNE OIL

NEWHOUSE 2R				NESE 3-162-79		F#: 13488		SOW: WI		UIC#: W0051E0521				801524
	9266	8946	6514	9388	9388	8952	9278	9319	8578	9531	9674	5101	103935	
Totals:	9266	8946	6514	9388	9388	8952	9278	9319	8578	9531	9674	5101	103935	801524

SOUTH STARBUCK - MADISON

BOTTINEAU

GEORESOURCES, INC.

SSMU B-1011				NWSW 34-161-78		F#: 14896		SOW: WI		UIC#: W0079E0626				218344
	6710	6045	6554	6311	6400	4137	4939	5126	6281	5101	5126	5365	68095	
Totals:	6710	6045	6554	6311	6400	4137	4939	5126	6281	5101	5126	5365	68095	218344

Operator-Lease	Jan	Feb	Mar	Apr	May	Jun	Jul	Aug	Sep	Oct	Nov	Dec	2002 Total	Cumulative
SOUTH WESTHOPE - SPEARFISH/CHARLES						BOTTINEAU								
AMERADA HESS CORPORATION														
SWSCU 25-32						SWNE 25-162-80	F#: 2049	SOW: WI		UIC#: W0050E0517				459903
	3378	2861	2953	2350	2678	2895	3023	2448	2738	2685	2585	2796	33390	
SWSCU 30-14						SWSW 30-162-79	F#: 2223	SOW: WI		UIC#: W0050E0514				280132
	2479	2370	2446	2470	2028	2144	2303	1806	2847	2342	2494	2763	28492	
SWSCU 20-14						SWSW 20-162-79	F#: 2709	SOW: WI		UIC#: W0050E0516				788802
	6539	6070	6263	6327	5695	6057	6535	6085	7008	6541	6702	8122	77944	
SWSCU 30-32						SWNE 30-162-79	F#: 2819	SOW: WI		UIC#: W0050E0518				976042
	10629	10030	10349	10394	8815	9273	9903	8176	9198	9769	10218	11618	118372	
SWSCU 19-42						SENE 19-162-79	F#: 5364	SOW: WI		UIC#: W0050E0515				676490
	6941	6648	6860	7110	5981	7156	7859	6655	7172	7341	7934	8755	86412	
Totals:	29966	27979	28871	28651	25197	27525	29623	25170	28963	28678	29933	34054	344610	3181369
STADIUM - LODGEPOLE						STARK								
WESTPORT OIL & GAS COMPANY, L.P.														
KOSTELECKY 33 1						SWNW 33-140-96	F#: 14323	SOW: WI		UIC#: W0074E0613				9174862
	153735	137050	147085	186046	184250	153785	154520	177565	164265	167125	184165	202430	2012021	
Totals:	153735	137050	147085	186046	184250	153785	154520	177565	164265	167125	184165	202430	2012021	9174862
SUBDIVISION - LODGEPOLE						STARK								
WESTPORT OIL & GAS COMPANY, L.P.														
STATE ADDITION 5 1						NWSE 5-139-96	F#: 13973	SOW: WI		UIC#: W0078E0625				615892
	-	-	2250	1625	-	-	-	48930	173100	23080	0	-	248985	
Totals:	-	-	2250	1625	-	-	-	48930	173100	23080	0	-	248985	615892
TEMPLE - WINNIPEGOSIS						WILLIAMS								
BERCO RESOURCES, LLC														
BIWER 1						NENE 12-158-96	F#: 9781	SOW: WI		UIC#: W0071E0600				1696844
	30737	27835	30883	29945	30990	30029	31063	31100	30136	31177	30204	31237	365336	
SAGASER 1						SESE 1-158-96	F#: 9920	SOW: WI		UIC#: W0071E0599				1724371
	21270	22626	29703	33743	40024	43397	49823	54371	56706	61207	59485	63732	536087	
PEDERSON 4						NWNE 18-158-95	F#: 10397	SOW: WI		UIC#: W0071E0601				193959
SKARDERUD 2-7R						NWNE 7-158-95	F#: 12156	SOW: WI		UIC#: W0071E0602				3365134
	48987	43349	47108	44814	45091	42621	43091	42134	39674	40037	37798	38046	512750	
Totals:	100994	93810	107694	108502	116105	116047	123977	127605	126516	132421	127487	133015	1414173	6980308
TIOGA - MADISON						BURKE								
AMERADA HESS CORPORATION														
TIOGA-MADISON UNIT R-158						NESE 29-159-94	F#: 818	SOW: PNA		UIC#: A0033E0348				1590967
TIOGA-MADISON UNIT O-155						SWNW 32-159-94	F#: 828	SOW: PNA		UIC#: A0033E0346				4136276
TIOGA-MADISON UNIT K-141						SWSW 18-158-94	F#: 99	SOW: TA		UIC#: A0033E0340				5068991
TIOGA-MADISON UNIT M-143						SWNE 18-158-94	F#: 132	SOW: PNA		UIC#: A0033E0342				7016382
TIOGA-MADISON UNIT N-144						NENE 18-158-94	F#: 176	SOW: PNA		UIC#: A0033E0343				1953933
TIOGA-MADISON UNIT L-126						NESW 6-157-94	F#: 184	SOW: PNA		UIC#: A0033E0341				2151769
TIOGA-MADISON UNIT L-142						NESW 18-158-94	F#: 282	SOW: PNA		UIC#: A0033E0410				906050
TIOGA-MADISON UNIT Q-151						SWNE 5-158-94	F#: 354	SOW: TA		UIC#: A0033E0347				1878562

Operator-Lease	Jan	Feb	Mar	Apr	May	Jun	Jul	Aug	Sep	Oct	Nov	Dec	2002 Total	Cumulative
TIOGA-MADISON UNIT	Q-147			SWNE 8-158-94		F#: 394		SOW: PNA		UIC#: A0033E0416				7518439
TIOGA-MADISON UNIT	L-122			NESW 7-157-94		F#: 715		SOW: PNA		UIC#: A0033E0495				7825
TIOGA-MADISON UNIT	Q-143-D			SWNE 17-158-94		F#: 753		SOW: PNA		UIC#: A0033E0417				3267414
TIOGA-MADISON UNIT	K-105			SWSW 31-157-94		F#: 822		SOW: TA		UIC#: A0033E0339				7979860
TIOGA-MADISON UNIT	Q-139-D			SWNE 20-158-94		F#: 894		SOW: PNA		UIC#: A0033E0415				4325470
TIOGA-MADISON UNIT	O-129			SWSW 32-158-94		F#: 908		SOW: TA		UIC#: A0033E0345				12598236
TIOGA-MADISON UNIT	O-123			SWNW 8-157-94		F#: 1030		SOW: TA		UIC#: A0033E0344				6974650
TIOGA-MADISON UNIT	H-124			NENW 12-157-95		F#: 62		SOW: PNA		UIC#: A0033E0334				1150862
TIOGA-MADISON UNIT	J-126			NESE 1-157-95		F#: 114		SOW: PNA		UIC#: A0033E0337				2476710
TIOGA-MADISON UNIT	D-130			NESW 35-158-95		F#: 118		SOW: TA		UIC#: A0033E0328				6957136
TIOGA-MADISON UNIT	I-139			SWNE 24-158-95		F#: 166		SOW: PNA		UIC#: A0033E0335				3080381
TIOGA-MADISON UNIT	E-143			SWNE 14-158-95		F#: 188		SOW: TA		UIC#: A0033E0332				4882147
TIOGA-MADISON UNIT	J-140			NENE 24-158-95		F#: 319		SOW: TA		UIC#: A0033E0338				1056245
TIOGA-MADISON UNIT	E-135			SWNE 26-158-95		F#: 541		SOW: PNA		UIC#: A0033E0331				2304041
TIOGA-MADISON UNIT	C-133-D			SWSW 26-158-95		F#: 556		SOW: PNA		UIC#: A0033E0327				8792981
TIOGA-MADISON UNIT	B-136			NENE 27-158-95		F#: 677		SOW: PNA		UIC#: A0033E0325				4767296
TIOGA-MADISON UNIT	F-110			NESE 26-157-95		F#: 744		SOW: TA		UIC#: A0033E0333				5812487
TIOGA-MADISON UNIT	I-151			SWNE 1-158-95		F#: 783		SOW: PNA		UIC#: A0033E0336				4848805
TIOGA-MADISON UNIT	E-123			SWNE 11-157-95		F#: 811		SOW: TA		UIC#: A0033E0330				1976965
TIOGA-MADISON UNIT	H-130I			NESW 36-158-95		F#: 847		SOW: WI		UIC#: A0033E0618				1233900
	38430	19940	49930	33590	21300	12980	17249	14222	16659	20544	35192	31594	311630	
TMU C-121D				SWSW 11-157-95		F#: 1044		SOW: PNA		UIC#: A0033E0326				7193631
TIOGA-MADISON UNIT	F-148			NENE 11-158-95		F#: 1051		SOW: PNA		UIC#: A0033E0414				3120301
TIOGA-MADISON UNIT	E-115			SWNE 23-157-95		F#: 1077		SOW: TA		UIC#: A0033E0329				8964530
Totals:	38430	19940	49930	33590	21300	12980	17249	14222	16659	20544	35192	31594	311630	135993242
TRACY MOUNTAIN - TYLER														
CHESAPEAKE OPERATING, INC.														
O'CONNELL	1			NWSW 9-138-101		F#: 13353		SOW: WI		UIC#: W0049E0511				1918172
	18595	9255	16353	15514	14100	13336	16217	18328	17109	18973	16430	11803	186013	
ARDENE	14-8			SWSW 8-138-101		F#: 13408		SOW: TA		UIC#: W0049E0607				12244
SHAPIRO	22-10			SENE 10-138-101		F#: 13448		SOW: INA		UIC#: W0049E0512				54411
CUSTER STATE	11-8			NWNW 8-138-101		F#: 13454		SOW: WI		UIC#: W0049E0510				1592760
	18530	14000	17379	15225	13088	9581	15986	16677	17638	18943	13496	16143	186686	
BUFFALO FEDERAL	34-7			SWSE 7-138-101		F#: 13768		SOW: INA		UIC#: W0049E0557				45312
TRACY MOUNTAIN FEDERAL	2-9			SESE 9-138-101		F#: 14609		SOW: TA		UIC#: W0049E0609				47338
Totals:	37125	23255	33732	30739	27188	22917	32203	35005	34747	37916	29926	27946	372699	3670237
TRURO - MADISON														
ZARGON OIL (ND) INC.														
TMU	7			SENE 27-160-84		F#: 8382		SOW: WI		UIC#: W0047E0508				543735
	7190	5436	4744	4280	4759	4921	5410	4735	5195	5325	5245	5570	62810	
TMU	6			NENW 27-160-84		F#: 8835		SOW: WI		UIC#: W0047E0698				65495
	-	-	4200	7735	8060	7765	8370	7420	6545	5330	5120	4950	65495	
TMU	8			SWNW 27-160-84		F#: 8836		SOW: WI		UIC#: W0047E0507				419332
	3069	1223	4925	4267	4075	3893	3506	3392	3288	3498	3207	3302	41645	

Operator-Lease	Jan	Feb	Mar	Apr	May	Jun	Jul	Aug	Sep	Oct	Nov	Dec	2002 Total	Cumulative
TMU 2				NESE 21-160-84		F#: 9816	SOW: WI	UIC#: W0047E0506						510841
	5028	5077	5316	4684	4927	3033	6710	6158	6752	6720	6374	6481	67260	
TMU 4				SWSW 22-160-84		F#: 9817	SOW: WI	UIC#: W0047E0505						443583
	3134	1465	4814	3449	4291	3669	3436	3569	3734	3660	3278	3435	41934	
TMU 12				SESE 27-160-84		F#: 14965	SOW: WI	UIC#: W0047E0639						70629
	1589	2775	2500	2686	2726	1993	2553	2275	2438	2210	-	-	23745	
TMU 16				SENE 27-160-84		F#: 15035	SOW: WI	UIC#: W0047E0660						74869
	3695	3301	3112	3052	3280	3310	3190	3044	2916	3227	3169	2990	38286	
Totals:	23705	19277	29611	30153	32118	28584	33175	30593	30868	29970	26393	26728	341175	2128484

VERSIPPI - LODGEPOLE

STARK

ARMSTRONG OPERATING, INC.

HALLER 29-1				NWNW 29-139-96		F#: 13784	SOW: WI	UIC#: W0059E0544						914734
	9750	9444	9457	9897	8686	9355	9909	23036	23591	19258	12909	16741	162033	
Totals:	9750	9444	9457	9897	8686	9355	9909	23036	23591	19258	12909	16741	162033	914734

WABEK - MADISON

MOUNTRAIL

WHITING PETROLEUM CORPORATION

ROVIG-NESS 42-11-I				SENE 11-152-88		F#: 11410	SOW: WI	UIC#: W0055E0529						120261
	1321	967	1273	1028	1169	1178	914	557	480	359	513	701	10460	
TVEDT 42-3-I				SENE 3-152-88		F#: 12419	SOW: WI	UIC#: W0055E0530						929152
	5644	13393	19400	15811	18835	19922	15305	15724	16670	15032	13456	11373	180565	
BANGEN 44-3-I				SESE 3-152-88		F#: 12439	SOW: WI	UIC#: W0055E0527						1057266
	14947	11642	11324	10464	12434	11972	14629	25073	25328	30315	29758	29415	227301	
ERICKSON 42-10-I				SENE 10-152-88		F#: 12603	SOW: PNA	UIC#: W0055E0528						542884
LYNNE 33-2				NWSE 2-152-88		F#: 14701	SOW: WI	UIC#: W0055E0590						1143599
	21063	20340	24358	19054	19353	22022	16841	17514	21603	20640	23480	20170	246438	
ERICKSON 21-2				NENW 2-152-88		F#: 14700	SOW: WI	UIC#: W0055E0591						1750504
	39401	34662	39504	37799	38111	40059	37690	39611	44626	37988	40824	34002	464277	
BRAAFLAT 13-31-I				NWSW 31-153-87		F#: 12474	SOW: WI	UIC#: W0055E0534						1017420
	18976	15267	18715	15891	17459	18715	15787	17567	18918	20199	18922	20151	216567	
Totals:	101352	96271	114574	100047	107361	113868	101166	116046	127625	124533	126953	115812	1345608	6561086

WAYNE - MADISON

BOTTINEAU

BALLANTYNE OIL

BRONDERSLEV 3				SESW 32-162-81		F#: 10930	SOW: WI	UIC#: W0075E0617						720710
Totals:	-	-	-	-	-	-	-	-	-	-	-	-	-	720710

WEST DICKINSON - LODGEPOLE

STARK

CONOCOPHILLIPS COMPANY

KARSKY 35 2				SENE 35-140-97		F#: 13789	SOW: WI	UIC#: W0072E0604						4266691
	39459	21280	26010	17680	22280	-	48590	40120	24000	24270	0	46060	309749	
Totals:	39459	21280	26010	17680	22280	-	48590	40120	24000	24270	0	46060	309749	4266691

WILEY - MADISON

BOTTINEAU

WESTPORT OIL & GAS COMPANY, L.P.

WITHERSTINE, W.H. 1				NENE 25-161-82		F#: 2343	SOW: WI	UIC#: W0070E0671						234913
	10506	12569	11903	17103	12309	16085	17516	27727	26961	27683	26501	28050	234913	

Operator-Lease	Jan	Feb	Mar	Apr	May	Jun	Jul	Aug	Sep	Oct	Nov	Dec	2002 Total	Cumulative
FOSSUM-FED. LAND BANK	1			SWSW 29-161-81		F#: 2446		SOW: WI		UIC#: W0070E0726				80073
										5411	31643	43019	80073	
STRATTON "C"	5R			SENE 23-161-82		F#: 4912		SOW: WI		UIC#: W0070E0673				280817
		18456	16890	20160	25886	19167	21734	18809	21890	23334	21009	27768	29652	264755
WILMS "A"	2R			NWSE 23-161-82		F#: 5294		SOW: WI		UIC#: W0070E0653				287893
		10989	10429	12282	14330	10772	18550	17799	22845	26689	21464	20362	21013	207524
KIRBY "B"	1R			SENW 23-161-82		F#: 5316		SOW: WI		UIC#: W0070E0674				51960
										6146	18011	27803	51960	
DURNIN "A"	5R			NWSE 25-161-82		F#: 5799		SOW: WI		UIC#: W0070E0595				2168694
		16842	14201	17596	23799	22093	21957	23706	25165	26042	29370	31007	27168	278946
DURNIN "A"	14			SESW 30-161-81		F#: 6238		SOW: WI		UIC#: W0070E0606				2624562
		19834	16664	22578	35462	35708	46808	47150	47174	48808	37979	6316	26951	391432
STRATTON "C"	2			NWNE 23-161-82		F#: 6261		SOW: WI		UIC#: W0070E0633				1017176
		43325	40778	45415	46728	35603	41915	42749	40984	40260	42462	39218	39617	499054
HOFLAND, HILMAN	3			NWNE 24-161-82		F#: 6332		SOW: WI		UIC#: W0070E0593				1700271
		30560	22827	20004	31860	23808	28622	27398	30350	29811	32586	33128	33748	344702
AO ERICKSON	8-14			NWSE 14-161-82		F#: 6389		SOW: WI		UIC#: W0070E0651				247290
		17115	16205	16834	15854	10761	13072	14497	13505	12368	13513	13091	13596	170411
AO ERICKSON	6-13			NWSW 13-161-82		F#: 6391		SOW: WI		UIC#: W0070E0634				198221
		7969	6775	7748	7765	5241	6304	7056	6615	7973	6301	5417	5959	81123
AO ERICKSON	5-14			SESE 14-161-82		F#: 6392		SOW: WI		UIC#: W0070E0727				16560
										2512	5803	8245	16560	
HAUGEN "B"	6			SENW 25-161-82		F#: 6693		SOW: WI		UIC#: W0070E0656				365136
		16207	14342	13173	22747	17859	16931	20144	20143	20678	22255	23722	18267	226468
HOFLAND, HILMAN	4			SENE 24-161-82		F#: 6728		SOW: WI		UIC#: W0070E0596				2256666
		30491	29014	22848	40339	29735	37756	35014	40753	38952	41990	41848	36414	425154
WILEY, T.A.	4-19			SESW 19-161-81		F#: 6729		SOW: WI		UIC#: W0070E0632				872765
		22970	22378	24490	25985	18547	22419	24719	27850	26755	27869	26937	27853	298772
FOSSUM FLB	3-29			NWSW 29-161-81		F#: 6742		SOW: WI		UIC#: W0070E0635				1224765
		25995	25472	33545	50830	43102	37659	35166	35159	34720	40688	48133	46956	457425
KIRBY "B"	4			NWNW 23-161-82		F#: 6825		SOW: WI		UIC#: W0070E0605				1701911
		21774	18143	22486	26227	21227	24242	22788	18329	14296	23443	28624	31879	273458
HAUGEN "D"	8			SENE 26-161-82		F#: 7260		SOW: WI		UIC#: W0070E0597				2319387
		31136	30754	36513	27818	40272	26893	32623	45381	40957	40442	39171	48564	440524
STRATTON "C"	4R			NWSE 24-161-82		F#: 8505		SOW: WI		UIC#: W0070E0678				475973
		24885	22172	20154	34821	25888	37570	38057	51820	55082	54404	46005	41432	452290
DURNIN "A"	4R			NESW 30-161-81		F#: 8511		SOW: WI		UIC#: W0070E0697				53151
		1993	14745	16329	19072	1012	-	-	-	-	-	-	-	53151
BROWN "P"	1R			N2SE 30-161-81		F#: 8512		SOW: WI		UIC#: W0070E0680				95872
		27911	32856	20497	-	-	-	-	0	-	7052	-	-	88316
DURNIN "A"	6R			NWSW 30-161-81		F#: 8513		SOW: WI		UIC#: W0070E0681				401450
		17378	15628	22928	27955	27353	29960	35394	37394	38767	45547	43786	57700	399790
STRATTON "C"	2R			NWSW 24-161-82		F#: 8516		SOW: WI		UIC#: W0070E0682				323400
		11718	11203	15846	21314	25117	31230	35671	32086	32024	37351	30681	34979	319220

Operator-Lease	Jan	Feb	Mar	Apr	May	Jun	Jul	Aug	Sep	Oct	Nov	Dec	2002 Total	Cumulative
FOSSUM "B" 2R				N2NE 30-161-81		F#: 8517		SOW: WI		UIC#: W0070E0652				348901
	22468	20229	23524	26057	19682	18422	15672	18354	31453	22154	25061	29694	272770	
UCLI-STRATTON 1R				S2NW 24-161-82		F#: 8520		SOW: WI		UIC#: W0070E0655				102149
	4212	3219	4072	4970	6641	12423	12997	8906	8569	9050	10443	12562	98064	
UCLI-STRATTON 2R				NENW 24-161-82		F#: 8521		SOW: WI		UIC#: W0070E0683				213912
	8225	7724	8328	11440	14790	31377	31285	25289	24700	19362	11972	15647	210139	
OLAF TUFTE BR				NENE 27-161-82		F#: 9679		SOW: WI		UIC#: W0070E0594				1018764
HAAKENSON 2R				NENW 32-161-81		F#: 10804		SOW: WI		UIC#: W0070E0598				810914
	15909	13898	18891	22768	15845	19685	20315	20358	18121	19369	15649	12202	213010	
Totals:	458868	439115	478144	581130	482532	561614	576525	618077	627320	657412	650297	718970	6850004	21493546
ZENITH - HEATH STARK														
COLUMBUS ENERGY CORP.														
WAGNER 1				SESW 4-139-98		F#: 4575		SOW: INA		UIC#: A0035E0423				1788037
NORTHERN PACIFIC 6-5A				SESW 5-139-98		F#: 4648		SOW: PNA		UIC#: A0035E0424				1360948
WILLIAM J. ZARAK 1				NENW 8-139-98		F#: 4826		SOW: PNA		UIC#: A0035E0434				1303634
EDWARD JABLONSKY 2				SESW 4-139-98		F#: 5003		SOW: PNA		UIC#: A0035E0496				353736
JN EXPLORATION & PRODUCTION LIMITED PARTNERSHIP														
MEECH 1				NWNW 3-139-99		F#: 10119		SOW: PNA		UIC#: W0044E0489				417311
Totals:	-	-	-	-	-	-	-	-	-	-	-	-	-	5223666
ZENITH - TYLER A STARK														
NEW MILLENNIUM RESOURCES, INC.														
KRUSHENSKY 16-34				SESE 34-140-99		F#: 5442		SOW: WI		UIC#: W0086E0701				18769
	-	-	-	-	-	-	-	2274	2274	2068	5873	6280	18769	
DOLYNIUK STATE 1-36				NWSW 36-140-99		F#: 9194		SOW: WI		UIC#: W0086E0693				242848
	-	-	-	-	-	-	43761	46779	38228	37045	37045	39990	242848	
Totals:	-	-	-	-	-	-	43761	49053	40502	39113	42918	46270	261617	261617
ZENITH-NEWTON - HEATH STARK														
EAGLE OPERATING, INC.														
ZENITH-NEWTON TYLER UNIT 7				NWSE 11-139-99		F#: 5805		SOW: TA		UIC#: A0042E0480				2203668
ZENITH-NEWTON TYLER UNIT 3				SESE 3-139-99		F#: 12750		SOW: TA		UIC#: A0042E0479				732769
Totals:	-	-	-	-	-	-	-	-	-	-	-	-	-	2936437

Enhanced Recovery Gas or Air Injection in MCF for 2002

Operator - Lease	Jan	Feb	Mar	Apr	May	Jun	Jul	Aug	Sep	Oct	Nov	Dec	2002 Total	Cum Inj.
CAPA - MADISON						WILLIAMS								
AMERADA HESS CORPORATION														
CAPA-MADISON UNIT	E-204			NWSW 36-155-96		F#:784	SOW: SI			UIC#: A0008E0364				16672
CAPA-MADISON UNIT	K-206			NWNE 31-155-95		F#:1213	SOW: TA			UIC#: A0008E0428				8867
CAPA-MADISON UNIT	P-211			SESE 20-155-95		F#:1232	SOW: PNA			UIC#: A0008E0366				416150
CAPA-MADISON UNIT	N-207			SESW 29-155-95		F#:1245	SOW: PNA			UIC#: A0008E0365				643454
CAPA-MADISON UNIT	Q-208			NWSW 28-155-95		F#:1494	SOW: PNA			UIC#: A0008E0367				844642
Totals:														1929785
CLEAR CREEK - MADISON						MCKENZIE								
PETRO-HUNT, L.L.C.														
CCMU	19			SENE 24-152-96		F#:1085	SOW: INA			UIC#: A0013E0142				1619944
CCMU	03			SWSW 23-152-96		F#:2764	SOW: PNA			UIC#: A0013E0144				1591025
CCMU	17			NENW 3-151-96		F#:2850	SOW: PNA			UIC#: A0013E0141				1532802
CCMU	20			SWNE 35-152-96		F#:3946	SOW: INA			UIC#: A0013E0143				1442314
TEXACO EXPLORATION & PRODUCTION INC.														
CLEAR CREEK-MADISON UNIT	15			NENE 33-152-96		F#:2982	SOW: PNA			UIC#: A0013E0140				2288382
Totals:														8474467
DICKINSON - HEATH						STARK								
CLINE PRODUCTION COMPANY														
DICKINSON-HEATH-SAND UNIT	16			SWNW 29-140-96		F#:4284	SOW: TA			UIC#: A0014E0147				6142
DICKINSON-HEATH-SAND UNIT	25			SESE 26-140-97		F#:4293	SOW: WI			UIC#: A0014E0150				95708
	0	0	0	0	0	0	0	0	0	0	0	0	0	
DICKINSON-HEATH-SAND UNIT	09			SWSE 21-140-96		F#:4381	SOW: WI			UIC#: A0014E0165				14604
	0	0	0	0	0	0	0	0	0	0	0	-	0	
DICKINSON-HEATH-SAND UNIT	47			SWNW 16-140-96		F#:4690	SOW: INA			UIC#: A0014E0160				172
DICKINSON-HEATH-SAND UNIT	03			SWSE 17-140-96		F#:5041	SOW: TA			UIC#: A0014E0153				2232
DICKINSON-HEATH-SAND UNIT	45			SESW 35-140-97		F#:5370	SOW: WI			UIC#: A0014E0158				31720
CONOCOPHILLIPS COMPANY														
DICKINSON-HEATH-SAND UNIT	11			SWSE 19-140-96		F#:4300	SOW: PNA			UIC#: A0014E0145				6216
Totals:	0	0	0	0	0	0	0	0	0	0	0	0	0	156794
DOLPHIN - DAWSON BAY						DIVIDE								
CHESAPEAKE OPERATING, INC.														
BERNICE	1			NWSW 29-161-95		F#:12071	SOW: F			UIC#: A0041E0474				23805957
Totals:														23805957
HORSE CREEK - RED RIVER						BOWMAN								
WESTPORT OIL & GAS COMPANY, L.P.														
OLSON	1-30			NWSE 30-129-104		F#:10327	SOW: WI			UIC#: W0061E0548				7277693
	128315	116842	121693	115404	117279	102892	103484	-	-	-	-	0	805909	
MUD BUTTES FEDERAL	1-25			NENW 25-129-105		F#:10337	SOW: WI			UIC#: W0061E0547				6297740
	99377	91518	93838	87414	89640	81157	81826	-	-	-	0	0	624770	
COMTRUST	24-13			SESW 13-129-105		F#:13932	SOW: WI			UIC#: W0061E0546				3096284
	54697	49248	51981	47195	47467	44367	43239	-	-	-	-	0	338194	
Totals:	282389	257608	267512	250013	254386	228416	228549	-	-	-	0	0	1768873	16671717

Operator - Lease	Jan	Feb	Mar	Apr	May	Jun	Jul	Aug	Sep	Oct	Nov	Dec	2002 Total	Cum Inj.
MEDICINE POLE HILLS - RED RIVER														
BOWMAN														
CONTINENTAL RESOURCES, INC.														
MPHU 33-13			C SE	13-130-104	F#:5061	SOW: AI	UIC#: A0037E0475							4617143
	34320	12585	0	-	-	-	0	-	-	-	-	-	46905	
MPHU 42-23			SENE	23-130-104	F#:5458	SOW: AI	UIC#: A0037E0473							7441495
	42668	40409	42171	40421	45965	43913	42960	44834	41900	42218	43577	41446	512482	
MPHU 43-10			NESE	10-130-104	F#:6465	SOW: AI	UIC#: A0037E0430							2576437
	15666	14284	14707	14322	15147	14608	15157	14389	14421	15100	15225	15082	178108	
MPHU 33-24			NWSE	24-130-104	F#:11663	SOW: AI	UIC#: A0037E0432							7225833
	38051	33635	38223	37212	37669	36335	35994	34577	32002	30067	40898	40553	435216	
MPHU 32-13			SWNE	13-130-104	F#:11708	SOW: AI	UIC#: A0037E0431							3295480
	20344	23380	26648	25162	25571	24069	24582	22883	23930	24719	24190	23993	289471	
MPHU 22-14			SENE	14-130-104	F#:13220	SOW: AI	UIC#: A0037E0491							5577395
	55343	58785	60123	56399	58564	55884	56887	55460	53048	57470	58150	58660	684773	
MPHU 14-12			SWSW	12-130-104	F#:13223	SOW: AI	UIC#: A0037E0492							3948539
	21350	18329	17780	16868	17332	15888	16313	14350	14710	14898	14135	13872	195825	
Totals:	227742	201407	199652	190384	200248	190697	191893	186493	180011	184472	196175	193606	2342780	34682322
MEDICINE POLE HILLS - WEST RED RIVER														
BOWMAN														
CONTINENTAL RESOURCES, INC.														
RAUSCH-SUSAG 1-17			NENW	17-130-104	F#:5804	SOW: AI	UIC#: W0087E0644							343224
	20040	16742	19706	18478	16064	16646	7990	7563	7574	7734	7030	7207	152774	
YOUNG 16-31H			SESE	31-130-104	F#:13841	SOW: AI	UIC#: W0087E0642							686703
	47137	43866	32624	29207	27120	25629	28737	22833	26603	26309	23439	24922	358426	
SCHAEFER 1-24F			SWSW	24-130-105	F#:13915	SOW: AI	UIC#: W0087E0645							666022
	24880	20228	18247	20433	19722	19394	21178	16400	20119	19958	16989	18520	236068	
ALBERT 1-30			NENE	30-130-104	F#:13917	SOW: AI	UIC#: W0087E0702							89758
	-	-	-	-	-	-	-	-	-	-	89758	-	89758	
ROCKY 1-18F			NENE	18-130-104	F#:13918	SOW: AI	UIC#: W0087E0643							986149
	32762	27813	28191	25982	29028	24464	28135	21575	26990	10950	-	-	255890	
BOYCE 1-20			NENE	20-130-104	F#:14053	SOW: AI	UIC#: W0087E0733							198008
	-	-	-	-	-	-	-	-	-	-	42842	155166	198008	
SUSAG 1-28F			SWSW	28-130-104	F#:14055	SOW: AI	UIC#: W0087E0641							1085625
	-	-	-	-	-	55092	80198	43997	41338	38551	33340	34366	326882	
Totals:	124819	108649	98768	94100	91934	141225	166238	112368	122624	103502	213398	240181	1617806	4055489
RED WING CREEK - MADISON														
MCKENZIE														
TRUE OIL LLC														
BURLINGTON NORTHERN 22-27			SENE	27-148-101	F#:5182	SOW: GI	UIC#: A0030E0321							1249751
Totals:	-	-	-	-	-	-	-	-	-	-	-	-	-	1249751
STONEVIEW - STONEWALL														
DIVIDE														
BERCO RESOURCES, LLC														
STONEVIEW-STONEWALL UNIT 123			NWSW	23-160-95	F#:12557	SOW: GI	UIC#: W0056E0535							185934
	-	0	0	0	-	-	-	-	-	-	-	-	0	
STONEVIEW-STONEWALL UNIT 1313			SWSW	13-160-95	F#:13065	SOW: GI	UIC#: W0056E0536							295467
	-	0	0	0	-	-	-	-	-	-	-	-	0	
STONEVIEW-STONEWALL UNIT 1511			SWSE	11-160-95	F#:13101	SOW: F	UIC#: W0056E0537							376002
	-	0	0	0	-	-	-	-	-	-	-	-	0	

Operator - Lease	Jan	Feb	Mar	Apr	May	Jun	Jul	Aug	Sep	Oct	Nov	Dec	2002 Total	Cum Inj.
Totals:	-	0	0	0	-	-	-	-	-	-	-	-	0	857403

Salt Water Disposal for 2002

Operator-Lease	Jan	Feb	Mar	Apr	May	Jun	Jul	Aug	Sep	Oct	Nov	Dec	2002 Total	Cumulative
AMBROSE - DAKOTA														
DIVIDE														
ENERGY EQUITY COMPANY														
BORGEN 11-24	1					NWNW 24-163-99	F#: 10230	SOW: SWD		UIC#: A0189S0323C				2118605
	412	2153	3883	2309	453	70	7506	4548	5953	4502	4502	3036	39327	
AMIDON - DAKOTA														
SLOPE														
JERRY CHAMBERS EXPLORATION CO.														
N. D. STATE	1-16					SWNE 16-135-101	F#: 5506	SOW: DNA		UIC#: W0065S0347C				400
ANTELOPE - DAKOTA														
MCKENZIE														
AMERADA HESS CORPORATION														
ANTELOPE-MADISON UNIT	I-509D					SESW 18-152-94	F#: 2236	SOW: DNA		UIC#: A0001S0003C				7613820
ANTELOPE-MADISON UNIT	J-517-D					SWSE 6-152-94	F#: 90043	SOW: SWD		UIC#: A0001S0001D				16881934
	92495	64544	59920	64482	65990	65914	59856	57303	41878	50279	51663	44777	719101	
P & P PRODUCING, INC.														
ROSE HOPKINS HAND	2 SWD					SWSE 16-152-94	F#: 2179	SOW: DNA		UIC#: A0003S0005C				46100
Totals:	92495	64544	59920	64482	65990	65914	59856	57303	41878	50279	51663	44777	719101	24541854
BATTLEVIEW - DAKOTA														
BURKE														
PINTAIL PETROLEUM, LTD.														
HOIBY	4-31 (SWD)					NWNW 31-159-94	F#: 8464	SOW: SWD		UIC#: A0188S0340C				1713271
	4776	6298	7156	7320	9039	6064	5819	7219	11279	14233	11238	7462	97903	
BEAR CREEK - DAKOTA														
DUNN														
WESTPORT OIL & GAS COMPANY, L.P.														
TYSVER	1-15 SWD					NWNE 15-147-96	F#: 8761	SOW: SWD		UIC#: A0167S0287C				4574193
	51466	45050	42524	40668	71867	37553	60613	50032	49656	55714	50228	36943	592314	
BEAVER CREEK - DAKOTA														
GOLDEN VALLEY														
BTA OIL PRODUCERS														
20006 JV-P WILLIAMSON FEDERAL	22-25					SENW 25-143-103	F#: 6986	SOW: SWD		UIC#: A0005S0007C				5491904
	26495	21274	33342	29370	25004	16111	16209	25845	25038	25903	29818	28655	303064	
BEAVER CREEK - MINNELUSA														
GOLDEN VALLEY														
SUMMIT RESOURCES, INC.														
STATE	2-36					NESE 36-143-103	F#: 7550	SOW: SWD		UIC#: W0136S0504C				1806996
	62214	63217	50582	25604	23902	38668	35074	27504	28406	37376	43339	37603	473489	
BEAVER LODGE - DAKOTA														
WILLIAMS														
AMERADA HESS CORPORATION														
BEAVER LODGE-MADISON UNIT	F-2-D					NESE 14-155-96	F#: 50	SOW: DNA		UIC#: W0066S0349C				891375
BEAVER LODGE-MADISON UNIT	Z-31-D					SENE 10-156-95	F#: 73	SOW: DNA		UIC#: A0006S0013C				3717621
BEAVER LODGE-MADISON UNIT SWDS	O-SWSW					32-156-95	F#: 169	SOW: SWD		UIC#: A0006S0516C				2651260
	83250	84990	104060	103190	100000	93330	95840	96190	101600	104800	100900	123400	1191550	
BEAVER LODGE-MADISON UNIT	F-14					NESE 35-156-96	F#: 185	SOW: DNA		UIC#: A0006S0016C				4674563
BEAVER LODGE-MADISON UNIT SWDS	P-NESW					32-156-95	F#: 187	SOW: SWD		UIC#: A0006S0290C				7683930
	34910	37710	34700	31640	28640	28640	37820	43160	43100	40400	30900	44900	436520	
BEAVER LODGE-DEVONIAN UNIT	H-308D					NENE 6-155-95	F#: 216	SOW: SWD		UIC#: A0006S0434C				10587250
	48791	50840	53780	52463	50141	43866	30947	40664	29311	36726	32548	36984	507061	
BEAVER LODGE-DEVONIAN U. SWDS	E-3(NENW					1-155-96	F#: 352	SOW: SWD		UIC#: A0006S0266C				13915505
	93539	93420	95334	90419	95014	90647	66764	87280	64398	74353	65216	75025	991409	
BEAVER LODGE-MADISON UNIT	T-31					SENW 9-156-95	F#: 514	SOW: DNA		UIC#: A0006S0012C				2916242
BEAVER LODGE-MADISON UNIT	G-9					SWSW 1-155-96	F#: 575	SOW: DNA		UIC#: A0006S0010C				3868855

BEAVER LODGE - DAKOTA
SWD: 1

Operator-Lease	Jan	Feb	Mar	Apr	May	Jun	Jul	Aug	Sep	Oct	Nov	Dec	2002 Total	Cumulative
BEAVER LODGE-MADISON UNIT			NO-28D NENE	18-156-95		F#: 647	SOW: SWD	UIC#: A0006S0014C						3294460
	86230	66410	60420	59530	56870	21030	23300	76800	91000	92600	88300	101000	823490	
BEAVER LODGE-MADISON UNIT			F-4D NENE	14-155-96		F#: 653	SOW: DNA	UIC#: A0006S0011C						15590444
	1220	1410	1540	420	-	11690	3550	16110	-	-	2170	-	38110	
BEAVER LODGE-MADISON UNIT			Q-12 NENE	5-155-95		F#: 722	SOW: DNA	UIC#: A0191S0348C						278667
BEAVER LODGE-MADISON UNIT SWDS			U-SWNE	16-156-95		F#: 1014	SOW: SWD	UIC#: A0006S0276C						3939494
	15720	16340	17070	17770	17310	15690	13970	14220	5180	7830	10680	12800	164580	
BEAVER LODGE-MADISON UNIT			N-28D C NE	18-156-95		F#: 2149	SOW: SWD	UIC#: A0006S0015C						10730331
	51620	54010	47250	49200	47520	21230	23900	43200	51100	45800	38200	55000	528030	
BLDU G-311D			C SW	30-156-95		F#: 2501	SOW: SWD	UIC#: A0006S0523C						1408223
	86400	91160	107560	106810	108870	106100	110700	68510	115417	133375	123992	146081	1304975	
BEAVER LODGE-MADISON UNIT			S-23D SWNW	21-156-95		F#: 7853	SOW: SWD	UIC#: A0006S0519C						553700
	-	-	-	-	-	-	-	40400	132100	127200	121900	132100	553700	
BEAVER LODGE-DEVONIAN UNIT			F-307D SWSE	1-155-96		F#: 7871	SOW: SWD	UIC#: A0006S0471C						7150480
	67421	68160	74596	73826	82497	69855	50396	50510	11327	12457	13074	12742	586861	
BEAVER LODGE-MADISON UNIT			Q-12-D NENW	5-155-95		F#: 90047	SOW: DNA	UIC#: A0006S0008D						3017576
BEAVER LODGE-MADISON UNIT			L-5D SESW	7-155-95		F#: 90055	SOW: DNA	UIC#: A0006S0009D						7126452
BEAVER LODGE-DEVONIAN U. SWDS			B-3CNENE	15-155-96		F#: 90075	SOW: DNA	UIC#: A0006S0410D						243850
	0	0	0	0	0	0	-	0	-	-	0	-	0	
Totals:	569101	564450	596310	585268	586862	502078	457187	577044	644533	675541	627880	740032	7126286	104240278

BERTHOLD - DAKOTA

WARD

BALLANTYNE OIL

DAISY SWD	1-29		NWNW	29-156-86		F#: 7638	SOW: DNA	UIC#: A0007S0017C						1654626
-----------	------	--	------	-----------	--	----------	----------	-------------------	--	--	--	--	--	---------

BICENTENNIAL - DAKOTA

GOLDEN VALLEY

AGATE PETROLEUM, INC.

MOORE FEDERAL	3-28 SWD		SENE	28-144-103		F#: 90095	SOW: SWD	UIC#: A0255S0526D						418642
	20706	19090	21301	22113	20606	20778	18882	18990	20127	18551	19455	21423	242022	

NANCE PETROLEUM CORPORATION

BICENTENNIAL	14-7H SWD		SWSW	7-144-103		F#: 13629	SOW: SWD	UIC#: A0235S0478C						772610
	5120	11347	9953	9252	11315	11741	11406	4794	2075	1789	2398	1900	83090	

WESCO OPERATING, INC.

FEDERAL	3-12X SWD		SESE	12-144-104		F#: 11247	SOW: SWD	UIC#: A0008S0018C						2898943
	15338	14982	14878	15048	15569	14900	14902	14217	16136	15539	15838	16120	183467	
MINNIE OLSEN	2-18		NWNW	18-145-103		F#: 5975	SOW: SWD	UIC#: A0008S0386C						850935
	5651	4741	5415	5195	7976	5054	4438	5872	6606	7247	7134	10075	75404	

Totals:	46815	50160	51547	51608	55466	52473	49628	43873	44944	43126	44825	49518	583983	4941130
----------------	--------------	--------------	--------------	--------------	--------------	--------------	--------------	--------------	--------------	--------------	--------------	--------------	---------------	----------------

BIG STICK - DAKOTA

BILLINGS

EXXON COMPANY, U.S.A.

BIG STICK (MADISON) UNIT	0812		NWNW	8-142-100		F#: 7880	SOW: DNA	UIC#: A0010S0021C						1805869
BIG STICK (MADISON) UNIT	3103		SWNE	31-142-100		F#: 90024	SOW: DNA	UIC#: A0117S0197D						7102205

PANTERRA PETROLEUM

TANNER	1-34		SESW	34-142-101		F#: 7840	SOW: DNA	UIC#: A0010S0024C						8926291
--------	------	--	------	------------	--	----------	----------	-------------------	--	--	--	--	--	---------

WHITING PETROLEUM CORPORATION

BIG STICK (MADISON) UNIT	1211		NESW	12-142-101		F#: 7088	SOW: DNA	UIC#: A0010S0023C						9574587
BIG STICK (MADISON) UNIT	6001		SWSE	6-141-100		F#: 7363	SOW: DNA	UIC#: A0113S0193C						3577870
BIG STICK (MADISON) UNIT	2604		NENW	26-142-101		F#: 7625	SOW: WS	UIC#: A0009S0020C						995729

Operator-Lease	Jan	Feb	Mar	Apr	May	Jun	Jul	Aug	Sep	Oct	Nov	Dec	2002 Total	Cumulative
BIG STICK (MADISON) UNIT		1208	SENE	12-142-101		F#: 8875	SOW: DNA		UIC#: A0009S0019C					2849912
Totals:														34832463
BIG STICK - MINNELUSA BILLINGS														
<u>WESTPORT OIL & GAS COMPANY, L.P.</u>														
MYSTERY CREEK	1-11		NESW	1-141-101		F#: 7086	SOW: DNA		UIC#: W0110S0440C					71805
BLACK SLOUGH - DAKOTA BURKE														
<u>BHP PETROLEUM COMPANY, INC.</u>														
NORTH BLACK SLOUGH-MADISON U.			23ASWNE	22-162-92		F#: 3030	SOW: DNA		UIC#: A0012S0026C					706115
<u>NEXEN OIL AND GAS U.S.A. INC.</u>														
BERG	1		SWNW	12-161-93		F#: 7633	SOW: SWD		UIC#: A0013S0027C					3368432
	4986	6348	6685	6381	6837	5667	6460	5702	2043	2420	1898	2076	57503	
<u>WARD-WILLISTON COMPANY</u>														
PAN AM	501		SWSE	11-161-92		F#: 90046	SOW: SWD		UIC#: A0011S0025D					2472441
	12832	11069	11172	11662	12449	9926	11117	12868	11212	11220	11357	11981	138865	
Totals:	17818	17417	17857	18043	19286	15593	17577	18570	13255	13640	13255	14057	196368	6546988
BLAINE - DAKOTA BOTTINEAU														
<u>KOCH INDUSTRIES, INC.</u>														
VEDQUAM	1-A		SENE	27-160-83		F#: 5439	SOW: DNA		UIC#: A0192S0350C					74674
BLOOMING PRAIRIE - DAKOTA DIVIDE														
<u>SUNRISE ENTERPRISES, INC.</u>														
UNHJEM	1		W2NW	22-163-98		F#: 9566	SOW: DNA		UIC#: A0014S0028C					2127505
BLUE BUTTES - DAKOTA MCKENZIE														
<u>AMERADA HESS CORPORATION</u>														
L. L. CHAPIN	1		NESW	32-152-95		F#: 9539	SOW: SWD		UIC#: A0249S0508C					63053
	1902	1040	1230	1585	1190	850	1000	965	1914	1575	1080	3515	17846	
BLUE BUTTES-MADISON UNIT	L-405D		NESE	5-150-95		F#: 9764	SOW: SWD		UIC#: A0249S0521C				15056	15056
BBMU	J-205D		NENW	5-150-95		F#: 90077	SOW: SWD		UIC#: A0015S0441D					21672305
	211793	192689	212688	176285	185290	190620	182045	186900	189950	156562	215153	192425	2292400	
<u>RANCH OIL COMPANY</u>														
STATE	13-36(SWD)		SWSW	36-151-96		F#: 8163	SOW: SWD		UIC#: A0178S0302C					5038899
	4079	2049	3808	3249	3027	6063	6785	3158	2738	4271	5793	6696	51716	
Totals:	217774	195778	217726	181119	189507	197533	189830	191023	194602	162408	222026	217692	2377018	26789313
BLUELL - DAKOTA RENVILLE														
<u>GYPSY HIGHVIEW GATHERING SYSTEM, INC.</u>														
GHGS/MAYER CHAPMAN	4-13		NENE	13-163-86		F#: 5557	SOW: DNA		UIC#: W0090S0404C					832920
BOXCAR BUTTE - DAKOTA MCKENZIE														
<u>THOMAS A. HAUGEN OPERATING CO.</u>														
OKLAND SWD	2		SWSE	36-149-102		F#: 8002	SOW: DNA		UIC#: A0016S0030C					879710
BUCKHORN - DAKOTA BILLINGS														
<u>CITATION OIL & GAS CORP.</u>														
CONNELL	27-1 SWD		SWNE	27-144-102		F#: 8037	SOW: SWD		UIC#: A0017S0031C					4933380
	12950	12869	14473	12321	13591	13212	13535	15444	15802	14831	14893	16003	169924	
FEDERAL	14-3		NENE	15-144-102		F#: 9861	SOW: SWD		UIC#: A0244S0500C					208670
	6262	5687	6505	6326	6627	6147	6146	6343	6334	6438	6227	6117	75159	

Operator-Lease	Jan	Feb	Mar	Apr	May	Jun	Jul	Aug	Sep	Oct	Nov	Dec	2002 Total	Cumulative
<u>NANCE PETROLEUM CORPORATION</u>														
FEDERAL 23-3			NESW 23-144-102	F#: 8829	SOW: SWD	UIC#: A0204S0388C								1865594
	13550	11575	13725	12460	14354	13173	13777	14195	13345	13660	12768	12679	159261	
Totals:	32762	30131	34703	31107	34572	32532	33458	35982	35481	34929	33888	34799	404344	7007644
BUFFALO CREEK - DAKOTA STARK														
<u>PINTAIL PETROLEUM INC.</u>														
ADAM SCHANK (NCT-1) 1-A			NWSE 15-137-92	F#: 4269	SOW: DNA	UIC#: W0001S0032D								616115
BULL CREEK - DAKOTA BILLINGS														
<u>WESTPORT OIL & GAS COMPANY, L.P.</u>														
RICHARD 2-24H			SESE 24-138-100	F#: 14966	SOW: SWD	UIC#: W0148S0544C								214061
						7001	46265	39382	39038	38773	43602		214061	
BULL MOOSE - DAKOTA MCKENZIE														
<u>LANDTECH ENTERPRISES LTD. CO.</u>														
BULL MOOSE DISPOSAL-BN 27-14			SWSW 27-147-101	F#: 7429	SOW: SWD	UIC#: A0018S0033C								17720370
	58107	53103	54553	54585	57101	58597	55269	73629	65672	71557	67513	66720	736406	
BULL RUN - DAKOTA GOLDEN VALLEY														
<u>BERCO RESOURCES, LLC</u>														
STARK SWDS 1			NWSE 23-136-106	F#: 7784	SOW: DNA	UIC#: A0179S0312C								528391
BULLSNAKE - DAKOTA BILLINGS														
<u>WESCO OPERATING, INC.</u>														
KORDONOWY-TWIN 34-31			SWSE 31-142-98	F#: 9200	SOW: DNA	UIC#: A0227S0462C								594267
	0	0	0	0	0	0	0	0	0	0	0	0	0	0
CAMEL BUTTE - DAKOTA MCKENZIE														
<u>ENERGY EQUITY COMPANY</u>														
GEORGE TANK 1			NESE 27-151-96	F#: 3680	SOW: SWD	UIC#: A0154S0258C								2163725
								10963	8323	8406	9818		37510	
PROSPECTIVE INVESTMENT & TRADING CO., LTD.														
SKAVENGER 11-3 SWD			NESW 3-151-96	F#: 11540	SOW: SWD	UIC#: A0236S0481C								1125100
	12990	13861	17282	15644	15644	15644	14799	18455	16715	18455	8252	12721	180462	
Totals:	12990	13861	17282	15644	15644	15644	14799	18455	27678	26778	16658	22539	217972	3288825
CAPA - DAKOTA WILLIAMS														
<u>AMERADA HESS CORPORATION</u>														
CAPA-MADISON UNIT D-205D			SENE 35-155-96	F#: 532	SOW: SWD	UIC#: A0238S0487C								108080
												0	0	
CAPA-MADISON UNIT O-216			NWSE 17-155-95	F#: 865	SOW: DNA	UIC#: A0019S0035C								51565
CAPA-MADISON UNIT K-214			NWNE 19-155-95	F#: 1424	SOW: SWD	UIC#: A0019S0524C								590100
	24300	30180	27980	26160	29360	20440	43440	41820	27830	9210	18060	38550	337330	
CAPA-MADISON UNIT C-202-D			NWNE 2-154-96	F#: 90001	SOW: DNA	UIC#: A0019S0034D								16851334
Totals:	24300	30180	27980	26160	29360	20440	43440	41820	27830	9210	18060	38550	337330	17601079
CARTWRIGHT - DAKOTA MCKENZIE														
<u>AGATE PETROLEUM, INC.</u>														
USA 43-11			NESE 11-150-104	F#: 90002	SOW: SWD	UIC#: A0020S0036D								3754871
	9411	11540	11580	11037	10355	10190	10326	10096	10518	11266	11024	13003	130346	

Operator-Lease Jan Feb Mar Apr May Jun Jul Aug Sep Oct Nov Dec 2002 Total Cumulative

CATWALK - DAKOTA

WILLIAMS

PROSPECTIVE INVESTMENT & TRADING CO., LTD.

ND STATE 1-16 SWD SESE 16-154-100 F#: 7504 SOW: SWD UIC#: A0201S0374C 1090937
 5057 4610 3637 5220 4961 4647 5794 5273 4787 4484 4179 4646 57295

THOMAS A. HAUGEN OPERATING CO.

STATE 16-11 NWNW 16-154-100 F#: 7140 SOW: DNA UIC#: A0022S0038C 2525670

Totals: 5057 4610 3637 5220 4961 4647 5794 5273 4787 4484 4179 4646 57295 3616607

CEDAR HILLS - DAKOTA

BOWMAN

BURLINGTON RESOURCES OIL & GAS COMPANY LP

CHSU HELEN HRON 4-1 NENW 4-131-106 F#: 8365 SOW: SWD UIC#: W0131S0541C 40221
 4408 10245 12806 12762 40221

CHSU CLARK 14 SWD 16 SWSW 14-131-106 F#: 13903 SOW: SWD UIC#: W0131S0485C 3751809

44407 43404 57451 58113 62353 64676 71335 74214 67347 70838 68022 82759 764919

Totals: 44407 43404 57451 58113 62353 64676 71335 74214 71755 81083 80828 95521 805140 3792030

CEDAR HILLS - LODGEPOLE

BOWMAN

CONTINENTAL RESOURCES, INC.

LONESOME DOVE 1-21 SWD NWNW 21-131-106 F#: 90086 SOW: SWD UIC#: W0129S0483D 6289066
 76853 75713 77591 79688 84408 78797 91013 86928 97500 102438 94625 102906 1048460

RATTLESNAKE 1-23 SWD NENE 23-130-105 F#: 90089 SOW: SWD UIC#: W0132S0488D 5456575

35434 53125 50427 48688 48209 50636 44500 46503 42602 44427 37680 19362 521593

Totals: 112287 128838 128018 128376 132617 129433 135513 133431 140102 146865 132305 122268 1570053 11745641

CHARLSON - DAKOTA

MCKENZIE

AMERADA HESS CORPORATION

SANDY CREEK 27-14-H NWSW 34-154-95 F#: 13255 SOW: DNA UIC#: A0219S0443C 41516

DEVTRAN PETROLEUM LTD.

DINWOODIE 22-23 SENW 23-153-95 F#: 6112 SOW: DNA UIC#: A0023S0039C 3092147

PETRO-HUNT, L.L.C.

CMNU A-108 NWNW 8-153-95 F#: 779 SOW: SWD UIC#: A0170S0426C 12964266
 47778 40577 41465 40115 36967 31168 26816 57504 54860 52656 45861 52703 528470

CHARLSON SWD 1 SENE 18-153-95 F#: 832 SOW: SWD UIC#: A0170S0293C 2133837

621 646 788 621 925 617 707 528 491 567 623 544 7678

CHARLSON SWD 3 SESW 32-154-95 F#: 1050 SOW: SWD UIC#: A0170S0414C 12862676

98910 90420 97184 102699 106103 101956 125524 105516 99606 100360 106597 106825 1241700

CHARLSON SWD 2 C NE 6-153-95 F#: 2602 SOW: DNA UIC#: A0170S0385C 1314960

CMNU B-404X SENE 4-153-95 F#: 11221 SOW: SWD UIC#: A0232S0479C 620750

12417 10691 8203 8590 9809 10358 7700 9888 8288 11445 11594 12499 121482

MCKENZIE COUNTY 5-SWD NWNW 7-153-95 F#: 11887 SOW: SWD UIC#: A0170S0454C 51983

1135 - 200 1550 580 300 950 - 550 900 - 0 6165

CHARLSON-MADISON NORTH UNIT C-307NWSW 7-153-95 F#: 90083 SOW: SWD UIC#: A0232S0475D 4717224

41048 35555 38787 39261 37759 36965 36636 35942 33227 35154 30407 31309 432050

RIGEL, INC.

LARS RASMUSSEN SWD 1 NWSW 34-153-95 F#: 1115 SOW: DNA UIC#: A0024S0040C 2602596

TEXACO EXPLORATION & PRODUCTION INC.

CHARLSON-MADISON NORTH UNIT D-407SESE 7-153-95 F#: 440 SOW: DNA UIC#: A0170S0375C 1294412

Totals: 201909 177889 186627 192836 192143 181364 198333 209378 197022 201082 195082 203880 2337545 41696367

Operator-Lease Jan Feb Mar Apr May Jun Jul Aug Sep Oct Nov Dec 2002 Total Cumulative

CHATEAU - DAKOTA

BILLINGS

BOB DENNIS

US 2-9 SWD NWSE 9-141-102 F#: 8329 SOW: DNA UIC#: A0190S0346C 108651

CIMBEL - DAKOTA

BOTTINEAU

CITATION OIL & GAS CORP.

GRAVSETH KORNVEN 14-20 SWD SESW 20-163-78 F#: 12976 SOW: SWD UIC#: W0100S0421C 2242446
 14523 11892 13221 12809 13368 13003 13461 13425 12967 13233 12962 13441 158305

CLEAR CREEK - DAKOTA

MCKENZIE

PETRO-HUNT, L.L.C.

CCMU 03 SWSW 23-152-96 F#: 2764 SOW: SWD UIC#: A0258S0532C 364201
 24080 22445 24569 23871 22333 21924 21788 24637 23361 24822 24105 20346 278281

COLD TURKEY CREEK - DAKOTA

BOWMAN

LUFF EXPLORATION COMPANY

PLADSEN COM 43-24 E2SE 24-130-103 F#: 5910 SOW: SWD UIC#: A0025S0513C 817074
 8352 7669 4370 13671 15549 13643 15977 23916 25382 29242 32787 28112 218670

MRNAK-FLB 1 SWSW 15-130-102 F#: 6063 SOW: DNA UIC#: A0025S0041C 5858760

Totals: 8352 7669 4370 13671 15549 13643 15977 23916 25382 29242 32787 28112 218670 6675834

COLQUHOUN - DAKOTA

RENVILLE

TURTLE MOUNTAIN GAS & OIL, INC.

PERRY BROWN 3-3 SENE 3-162-85 F#: 6373 SOW: DNA UIC#: A0148S0249C 120045

COTEAU - DAKOTA

BURKE

BALLANTYNE OIL

PETERSON 33-17 NWSE 17-161-90 F#: 11117 SOW: SWD UIC#: W0064S0345C 1659984
 5725 6030 7100 6110 6420 6080 6220 6125 6550 6665 6480 6680 76185

COVERED BRIDGE - DAKOTA

MCKENZIE

PETRO-HUNT, L.L.C.

COVERED BRIDGE SWD 1 SENW 10-146-102 F#: 11093 SOW: SWD UIC#: A0203S0384C 850714
 2223 2389 2671 2636 2747 2596 2495 2447 1918 2352 2349 2794 29617

COYOTE CREEK - DAKOTA

BOWMAN

NANCE PETROLEUM CORPORATION

COYOTE CREEK STATE 16-16 SWD SESE 16-131-104 F#: 90003 SOW: SWD UIC#: A0026S0042D 7244568
 22255 15571 18142 20706 21929 17035 17589 20909 21965 18755 19416 19954 234226

CROFF - DAKOTA

MCKENZIE

WESTPORT OIL & GAS COMPANY, L.P.

CROFF FIELD SWD SYSTEM 1 NENW 12-149-96 F#: 9334 SOW: SWD UIC#: A0181S0307C 298270
 3448 3565 2731 3179 3942 3554 3574 2014 3026 3781 3470 3824 40108

CROOKED CREEK - DAKOTA

DUNN

JN EXPLORATION & PRODUCTION LIMITED PARTNERSHIP

BN 3-17 SWD SWSE 17-143-97 F#: 8724 SOW: DNA UIC#: A0027S0043C 1371498

WILLISTON INDUSTRIAL SUPPLY CORPORATION

DAVIS/DVORAK 21-1 NENE 21-143-97 F#: 8860 SOW: SWD UIC#: W0117S0457C 834251
 9110 6950 8500 7117 5181 8052 8899 9424 9091 9516 6873 9970 98683

Totals: 9110 6950 8500 7117 5181 8052 8899 9424 9091 9516 6873 9970 98683 2205749

Operator-Lease Jan Feb Mar Apr May Jun Jul Aug Sep Oct Nov Dec 2002 Total Cumulative

CUSTOMS - DAKOTA

BURKE

NANCE PETROLEUM CORPORATION

WARNER ET AL 13-12SWD NWSW 12-163-90 F#: 14578 SOW: SWD UIC#: W0138S0509C 881960
 19714 19765 18594 18962 19465 20927 19840 18116 15781 16652 18292 17235 223343

DAVIS CREEK - DAKOTA

BILLINGS

WHITING PETROLEUM CORPORATION

FEDERAL 8-14 SWSW 8-138-100 F#: 12341 SOW: SWD UIC#: W0143S0535C 312119
 - - - - 46854 45268 37753 31843 30859 40278 39779 39485 312119

DAVIS CREEK - DAKOTA/SWIFT

BILLINGS

UPTON RESOURCES U.S.A. INC.

DAVIS CREEK SWD 1 NESE 32-139-100 F#: 90098 SOW: SWD UIC#: W0146S0542D 104495
 - - - - - 5292 23876 24893 18713 14912 16809 104495

DEVILS PASS - DAKOTA

BILLINGS

NANCE PETROLEUM CORPORATION

DEVILS PASS FEDERAL 6-3SWD NWSE 6-144-101 F#: 9351 SOW: SWD UIC#: A0028S0044C 4032427
 16400 17917 20351 20264 20928 20081 20059 20378 24388 20541 21725 22719 245751

DEVILS PASS 22-1SWD SENW 1-144-102 F#: 9616 SOW: SWD UIC#: A0029S0045C 2247715
 - - - - - 0 0 0 0 0 0 0 0

Totals: 16400 17917 20351 20264 20928 20081 20059 20378 24388 20541 21725 22719 245751 6280142

DICKINSON - DAKOTA

STARK

CLINE PRODUCTION COMPANY

DICKINSON-HEATH-SAND UNIT 23 SWSW 30-140-96 F#: 4307 SOW: SWD UIC#: A0030S0046C 3489264
 0 0 - - - - 0 0 0 0 477 38260 38737

DIMMICK LAKE - DAKOTA

MCKENZIE

AMERADA HESS CORPORATION

DIMMICK LAKE SWD 1 SENW 20-151-96 F#: 2028 SOW: SWD UIC#: A0031S0047C 3723561
 13664 12067 11267 8906 9119 8241 9614 9569 17792 21405 19571 17713 158928

DOBSON BUTTE - DAKOTA

STARK

WESCO OPERATING, INC.

KOSTELECKY SWD 1 NWNW 33-139-96 F#: 90050 SOW: SWD UIC#: A0149S0251D 12620676
 25169 18911 10513 22663 32878 38411 38427 36949 44430 60061 23411 24903 376726

DOLPHIN - DAKOTA

DIVIDE

CHESAPEAKE OPERATING, INC.

LLOYD 1 S2SE 29-161-95 F#: 12111 SOW: SWD UIC#: W0105S0431C 2799506
 1240 948 3416 3028 1734 1098 2914 1151 1564 982 2903 2220 23198

DONNYBROOK - DAKOTA

RENVILLE

B & B OIL FIELD SERVICES, INC.

PATTERSON 3 SWD SENW 28-158-86 F#: 6621 SOW: SWD UIC#: A0202S0383C 255450
 - - - - - 0 0 201 0 0 0 201

EAST GOOSE LAKE - DAKOTA

DIVIDE

PHILLIPS PETROLEUM CO.

TORGERSON SWD 1 C SE 35-162-103 F#: 4429 SOW: DNA UIC#: W0002S0048C 617156

EDEN VALLEY - DAKOTA

RENVILLE

CLYDE W. JONES

JULIE VAN DEFRUE 1-A SWSE 15-163-84 F#: 3173 SOW: DNA UIC#: A0193S0352C 85727

EAGLE OPERATING, INC.

LOHSE 1 NENW 23-163-84 F#: 4778 SOW: DNA UIC#: A0032S0050C 322310

Operator-Lease	Jan	Feb	Mar	Apr	May	Jun	Jul	Aug	Sep	Oct	Nov	Dec	2002 Total	Cumulative
EARL SCHWARTZ SWD 1			NESE 22-163-84			F#: 90004	SOW: SWD		UIC#: A0032S0049D					1929280
	16546	16149	16052	17925	17397	15692	17230	15723	17730	17786	17786	18216	204232	
Totals:	16546	16149	16052	17925	17397	15692	17230	15723	17730	17786	17786	18216	204232	2337317

EIGHTMILE - DAKOTA

WILLIAMS

PAUL RANKIN INC.

EIGHTMILE SWD 1			SESW 31-153-102			F#: 10758	SOW: SWD		UIC#: A0184S0316C					2174288
	7569	8089	7383	6436	8335	7427	7876	6868	6183	6183	4130	5052	81531	

ELEVEN BAR - DAKOTA

SLOPE

HUNT OIL COMPANY

NPRR "A" SWD 1			NESW 9-136-101			F#: 4485	SOW: DNA		UIC#: W0003S0051C					547331
----------------	--	--	----------------	--	--	----------	----------	--	-------------------	--	--	--	--	--------

ELK - DAKOTA

MCKENZIE

LANDTECH ENTERPRISES LTD. CO.

ELK DISPOSAL-WHALSTROM 10-2			NWSE 10-151-102			F#: 10128	SOW: SWD		UIC#: A0177S0301C					8998089
	33493	32398	36430	34111	33720	31282	32304	39364	30701	40007	31825	27446	403081	

PAUL RANKIN INC.

GLASS BLUFF/ELK SWD 1			NENE 12-151-103			F#: 10720	SOW: SWD		UIC#: W0045S0309C					5045699
	17752	13866	15023	13394	16559	17494	20860	21924	18739	18739	16323	17920	208593	

WESTPORT OIL & GAS COMPANY, L.P.

HOEHN SWD 1			NESE 13-152-102			F#: 545	SOW: SWD		UIC#: A0033S0052C					10165311
	23953	30179	26218	18297	17773	16933	12174	15524	11237	16275	14521	16705	219789	

Totals:	75198	76443	77671	65802	68052	65709	65338	76812	60677	75021	62669	62071	831463	24209099
---------	-------	-------	-------	-------	-------	-------	-------	-------	-------	-------	-------	-------	--------	----------

ELKHORN RANCH - DAKOTA

BILLINGS

NANCE PETROLEUM CORPORATION

STATE 4-16 WDW			NWSE 16-143-101			F#: 7225	SOW: SWD		UIC#: A0034S0054C					4792880
	17697	15651	17026	16172	17164	16315	18057	17234	15854	17181	16445	17357	202153	

ELKHORN RANCH 13-35HR			NWSW 35-144-102			F#: 12932	SOW: SWD		UIC#: A0239S0494C					306687
	5168	5189	5579	5320	5756	5054	5374	6448	6324	6239	2534	5682	64667	

FEDERAL 16-31 WDW			SESE 31-144-101			F#: 90005	SOW: SWD		UIC#: A0034S0055D					2888734
	4453	4102	5420	5067	4818	5027	5534	5226	5429	5382	5564	6017	62039	

Totals:	27318	24942	28025	26559	27738	26396	28965	28908	27607	28802	24543	29056	328859	7988301
---------	-------	-------	-------	-------	-------	-------	-------	-------	-------	-------	-------	-------	--------	---------

ELMORE - DAKOTA

RENVILLE

MCRAE & HENRY, LTD.

HARKNESS SWD SYSTEM 1			LT2 28-164-84			F#: 2905	SOW: SWD		UIC#: W0004S0056C					1758330
	5183	3901	4939	4559	4986	4083	5349	5017	4576	5027	4729	4715	57064	

SAMSON RESOURCES COMPANY

C. F. BURRELL 1			SWNE 34-164-84			F#: 3058	SOW: SWD		UIC#: W0005S0057C					405358
	498	457	575	499	622	461	433	578	519	539	526	646	6353	

Totals:	5681	4358	5514	5058	5608	4544	5782	5595	5095	5566	5255	5361	63417	2163688
---------	------	------	------	------	------	------	------	------	------	------	------	------	-------	---------

ELMS - DAKOTA

BOTTINEAU

CITATION OIL & GAS CORP.

NELSON 2-13 SWD			NWSW 13-159-82			F#: 12379	SOW: SWD		UIC#: W0087S0400C					13575597
	85159	96462	109659	104781	106334	105035	104200	96973	101917	104745	100270	102978	1218513	

Operator-Lease Jan Feb Mar Apr May Jun Jul Aug Sep Oct Nov Dec 2002 Total Cumulative

FLAXTON - DAKOTA

BURKE

BALLANTYNE OIL

SCHULTZ 1 SWDW NWSW 14-163-91 F#: 10406 SOW: SWD UIC#: W0046S0310C 3057758
 15722 14800 16767 16277 17401 11005 19878 18268 18647 19370 17861 18598 204594

EAGLE OPERATING, INC.

JENSEN 3 NWSW 7-163-90 F#: 9695 SOW: SWD UIC#: A0156S0288C 4061282
 7545 5586 8331 6861 8745 6874 8115 7597 6595 6993 7730 5912 86884

WARD-WILLISTON COMPANY

CARPENTIER 1-16 NENE 16-163-91 F#: 9965 SOW: SWD UIC#: A0155S0260C 1237070
 3277 1655 2583 2414 2367 1065 2254 3143 2330 3145 2657 886 27776

Totals: 26544 22041 27681 25552 28513 18944 30247 29008 27572 29508 28248 25396 319254 8356110

FOUR EYES - DAKOTA

BILLINGS

PANTERRA PETROLEUM

KORDON B-1 NESW 32-143-100 F#: 7119 SOW: DNA UIC#: A0180S0304C 857587

WESTPORT OIL & GAS COMPANY, L.P.

FEDERAL 5-33A SWNW 33-143-100 F#: 6992 SOW: SWD UIC#: A0035S0058C 14967982
 32319 33209 47174 43787 19384 35659 34022 48156 47275 49179 46559 45154 481877

Totals: 32319 33209 47174 43787 19384 35659 34022 48156 47275 49179 46559 45154 481877 15825569

FRYBURG - DAKOTA

BILLINGS

AMERADA HESS CORPORATION

FRYBURG SWD SYSTEM 1 NWSW 10-139-100 F#: 448 SOW: DNA UIC#: A0036S0059C 1300574
 FRYBURG HEATH-MADISON UNIT 2 SWD NESW 12-139-101 F#: 3339 SOW: SWD UIC#: A0036S0284C 1997862
 8491 7922 8319 9458 10419 9682 9621 11855 9401 10377 8956 10829 115330

Totals: 8491 7922 8319 9458 10419 9682 9621 11855 9401 10377 8956 10829 115330 3298436

FRYBURG - MADISON

BILLINGS

AMERADA HESS CORPORATION

FRYBURG HEATH-MADISON UNIT G-808 NENW 14-139-101 F#: 1789 SOW: DNA UIC#: W0067S0354C 1414098
 FRYBURG HEATH-MADISON UNIT C-802 NWSW 21-139-101 F#: 4055 SOW: INA UIC#: A0036S0353C 908511

Totals: - - - - - - - - - - - - - - 2322609

FRYBURG - MINNELUSA

BILLINGS

AMERADA HESS CORPORATION

FRYBURG HEATH-MADISON UNIT J-814D NESE 1-139-101 F#: 5869 SOW: SWD UIC#: W0096S0411C 6467140
 33750 30647 30451 25235 30414 32946 38535 36291 31785 35743 37598 29719 393114
 FRYBURG HEATH-MADISON UNIT M-809DNWSW 8-139-100 F#: 6069 SOW: SWD UIC#: W0123S0465C 66016
 - - - - 985 - 670 780 0 0 0 0 2435

Totals: 33750 30647 30451 25235 31399 32946 39205 37071 31785 35743 37598 29719 395549 6533156

GLENBURN - DAKOTA

RENVILLE

BERENERGY CORPORATION

MARTHA THOMPSON 1 NESW 7-158-81 F#: 1972 SOW: SWD UIC#: A0037S0060C 28851797
 56683 46704 51500 54607 54896 51611 56362 55562 52116 55247 51508 54269 641065

MARTHA THOMPSON 4 NESE 7-158-81 F#: 2696 SOW: SWD UIC#: A0037S0061C 22023076
 47300 39546 42428 44107 43463 41385 44162 45264 42851 45443 43320 44434 523703

CHRISTIANSON 3-17 SENW 17-158-81 F#: 8884 SOW: SWD UIC#: A0169S0291C 816631
 4225 3585 3897 3733 3445 3882 3951 3999 3900 4346 4189 4415 47567

Operator-Lease	Jan	Feb	Mar	Apr	May	Jun	Jul	Aug	Sep	Oct	Nov	Dec	2002 Total	Cumulative
<u>CAMWEST II L.P.</u>														
EARL C. PALMER 1			NESW 11-158-82			F#: 3778	SOW: DNA		UIC#: A0041S0071C					2166392
MAERCKLEIN 1			SWSE 24-158-82			F#: 4511	SOW: DNA		UIC#: A0041S0246C					216508
MCILROY 2			SWNW 11-158-82			F#: 6506	SOW: SWD		UIC#: A0041S0073C					11348768
	36382	31416	32678	37043	38617	37571	38952	38121	36186	33993	43178	42813	446950	
<u>EAGLE OPERATING, INC.</u>														
L. PRESKEY ET AL 1			NENE 22-158-82			F#: 3517	SOW: DNA		UIC#: A0038S0066C					4243750
L. WEBER 2			NESW 14-158-82			F#: 3839	SOW: DNA		UIC#: A0038S0064C					3401811
N. SHARP 2 SWD			SWNE 23-158-82			F#: 3925	SOW: SWD		UIC#: A0040S0070C					373061
	2373	1776	1559	1223	641	29	539	83	57	23	18	1172	9493	
MARIE WEBER SWD 2			NESE 11-158-82			F#: 3958	SOW: DNA		UIC#: A0038S0247C					1405462
HARTMAN SWD 1			SESE 1-158-82			F#: 90040	SOW: SWD		UIC#: A0038S0063D					1414742
	2316	3657	4028	4483	3098	3812	5696	3528	5763	6817	5629	6434	55261	
WEISE SWD 1			NENE 15-158-82			F#: 90041	SOW: SWD		UIC#: A0038S0065D					5032429
	18158	37205	40726	41262	39516	38864	43742	32297	32013	45058	43834	44774	457449	
CHRISTIANSON SWD 1			NENW 7-158-81			F#: 90045	SOW: SWD		UIC#: A0038S0062D					4746961
	18047	15977	16733	18199	13425	11966	15304	11670	0	18042	15880	12060	167303	
<u>EARL SCHWARTZ CO.</u>														
L. PRESKEY ET AL 2			SWNE 22-158-82			F#: 3883	SOW: DNA		UIC#: A0038S0067C					571594
<u>GEORESOURCES, INC.</u>														
CARROLL AITKEN 1			SWSE 14-158-82			F#: 5178	SOW: DNA		UIC#: A0039S0068C					45054
<u>GRAHAM ROYALTY, LTD.</u>														
MCILROY 1			NENW 11-158-82			F#: 3835	SOW: DNA		UIC#: A0041S0072C					693210
SULLIVAN 1			NESW 19-158-81			F#: 4181	SOW: DNA		UIC#: W0069S0356C					521271
<u>KERR-MCGEE CORP.</u>														
M. E. O'CONNELL 1			NENW 36-159-82			F#: 2792	SOW: DNA		UIC#: W0068S0355C					106226
<u>NORTHERN PUMP CO.</u>														
MATT ROLES 2			NENE 30-158-81			F#: 4314	SOW: DNA		UIC#: A0040S0069C					3120438
<u>PHILLIP D. ARMSTRONG</u>														
KJONAAS 1 SWD			NENW 30-158-81			F#: 90054	SOW: SWD		UIC#: A0161S0271D					3387132
	19546	18852	20022	18978	19421	18507	22768	21217	21245	19254	17820	19205	236835	
<u>TENNECO OIL CO.</u>														
EINAR CHRISTIANSON "A" 1			NENE 7-158-81			F#: 3194	SOW: DNA		UIC#: A0042S0074C					1822159
Totals:	205030	198718	213571	223635	216522	207627	231476	211741	194131	228223	225376	229576	2585626	96308472
GLENBURN - MADISON							RENVILLE							
<u>CAMWEST II L.P.</u>														
MCILROY 2			SWNW 11-158-82			F#: 6506	SOW: PNA		UIC#: W0079S0381C					2799452
GOLD - DAKOTA							BOWMAN							
<u>AGATE PETROLEUM, INC.</u>														
MAYCHRZAK 22-12			NWSW 22-129-100			F#: 11003	SOW: SWD		UIC#: W0130S0484C					225781
	1887	2705	3705	3870	3607	3217	2944	2988	2491	3367	3087	1702	35570	
GRASSY BUTTE - DAKOTA							MCKENZIE							
<u>NANCE PETROLEUM CORPORATION</u>														
COUNTRY ROADS 22-24SWD			SESW 22-146-99			F#: 8864	SOW: SWD		UIC#: W0112S0444C					1265455
	7478	5273	9377	10941	12882	12550	13842	13206	13430	15498	9113	7578	131168	

Operator-Lease Jan Feb Mar Apr May Jun Jul Aug Sep Oct Nov Dec 2002 Total Cumulative

GREAT NORTHERN - DAKOTA

BOTTINEAU

TEXAS CRUDE ENERGY, INC.

SMETANA "31" 2 SENW 31-160-83 F#: 13815 SOW: SWD UIC#: W0127S0473C 568648
 7103 5939 7236 6548 6315 6401 6540 6268 6235 6580 6525 7410 79100

GREENBUSH - DAKOTA

WARD

PRIMA EXPLORATION, INC.

MILLER "F" 12-13 NWSW 13-159-87 F#: 12529 SOW: SWD UIC#: W0094S0408C 1647445
 4265 4745 4808 5415 4753 5227 4766 4365 4593 2672 2400 4737 52746

GRENORA - DAKOTA

WILLIAMS

CAMWEST II L.P.

MILO 2 SWNW 8-158-103 F#: 4921 SOW: SWD UIC#: A0044S0076C 4327199
 6898 6256 6848 6848 6848 6906 7218 1307 1451 1451 6850 6229 65110

GETTY OIL CO.

ISABELE LEGGE 1 SWSE 20-159-103 F#: 2887 SOW: DNA UIC#: A0043S0075C 3447563

Totals: 6898 6256 6848 6848 6848 6906 7218 1307 1451 1451 6850 6229 65110 7774762

HAAS - DAKOTA

BOTTINEAU

UNION OIL COMPANY OF CALIFORNIA

E. J. FELAND 1 NWNW 25-163-83 F#: 2980 SOW: DNA UIC#: A0045S0077C 2780746

ZARGON OIL (ND) INC.

E. & A. PEARSON SWD 2 SENE 27-163-83 F#: 3053 SOW: SWD UIC#: A0046S0080C 22122946
 11395 0 1 2 1 2 4655 41351 48216 3168 0 0 108791

T. DRANGSHOLT 13-026 SWSE 26-163-83 F#: 7598 SOW: WS UIC#: A0046S0079C 11518556
 0 0 0 0 0 0 39115 0 0 - 0 - 39115

Totals: 11395 0 1 2 1 2 43770 41351 48216 3168 0 0 147906 36422248

HAMLET - DAKOTA

DIVIDE

NANCE PETROLEUM CORPORATION

TOFTE 1 SWD NWNW 24-160-96 F#: 5610 SOW: SWD UIC#: A0138S0229C 2391303
 9137 10539 10856 11441 11319 11308 11075 11914 11999 12333 11677 10647 134245

HARAM - DAKOTA

BOTTINEAU

CITATION OIL & GAS CORP.

TREND MOEN TRUST 42-28 1 SENE 28-163-77 F#: 11548 SOW: SWD UIC#: W0053S0328C 27998896
 142500 126900 140200 125800 150600 111410 114700 112000 101700 66490 101700 108560 1402560

TREND SKAADEN 44-28 2 SESE 28-163-77 F#: 11633 SOW: SWD UIC#: W0082S0393C 23546819
 124230 113700 121800 121400 107800 132110 151300 145200 148500 146900 152400 156800 1622140

Totals: 266730 240600 262000 247200 258400 243520 266000 257200 250200 213390 254100 265360 3024700 51545715

HARDING - DAKOTA

MCKENZIE

BILL BARRETT CORPORATION

DANIELSON 4-32 SWD SWSW 32-151-104 F#: 90087 SOW: SWD UIC#: W0128S0480D 1089443
 13055 13221 13851 13252 13318 13733 14595 17518 12852 12604 12440 16323 166762

HARTLAND - MADISON

WARD

TURTLE MOUNTAIN GAS & OIL, INC.

RUDIE W.W.D. 2 NENW 19-157-84 F#: 8790 SOW: PNA UIC#: A0047S0081C 64809

HAWKEYE - DAKOTA

MCKENZIE

AMERADA HESS CORPORATION

HAWKEYE-MADISON UNIT F-616D NWSW 8-152-95 F#: 90064 SOW: SWD UIC#: A0188S0322D 5528972
 42347 33591 44636 45165 39621 36589 28581 32144 36450 33146 33395 34190 439855

Operator-Lease Jan Feb Mar Apr May Jun Jul Aug Sep Oct Nov Dec 2002 Total Cumulative

HOFFLUND - DAKOTA

WILLIAMS

AMERADA HESS CORPORATION

HOVE 2-9 NENW 9-154-95 F#: 6941 SOW: DNA UIC#: A0048S0082C 176106

NANCE PETROLEUM CORPORATION

HOFFLUND 3 SENW 4-154-95 F#: 1407 SOW: SWD UIC#: A0049S0083C 1246958

3441 3249 3362 2381 4743 4357 3676 3701 3652 1836 4106 4676 43180

Totals: 3441 3249 3362 2381 4743 4357 3676 3701 3652 1836 4106 4676 43180 1423064

HOOT OWL - DAKOTA

GOLDEN VALLEY

ENERGY EQUITY COMPANY

UECKERT 1-11 NENW 11-141-105 F#: 8233 SOW: SWD UIC#: W0116S0453C 1933062

10829 16510 14496 13654 14444 10991 13904 6900 8360 12560 13236 10173 146057

HORSE CREEK - DAKOTA

BOWMAN

WESTPORT OIL & GAS COMPANY, L.P.

ROLPH 1-24 SWNW 24-129-105 F#: 10228 SOW: SWD UIC#: A0162S0272C 7557557

35677 31273 36074 34829 39762 37232 35856 34871 31530 31241 25253 23596 397194

HORSE CREEK - MADISON

BOWMAN

CONTINENTAL RESOURCES, INC.

BEULAH 1-4 SWD SENW 4-129-104 F#: 11441 SOW: SWD UIC#: W0135S0502C 2804698

50647 46979 54077 34995 56708 53589 55088 55737 50914 52950 32750 51715 596149

HURLEY - DAKOTA

RENVILLE

BALLANTYNE OIL

ENERGY MEYER SWD 1 SENE 35-163-84 F#: 90066 SOW: SWD UIC#: W0060S0335D 967444

5390 5506 6087 7475 6823 6725 6858 7016 5840 7251 6692 6426 78089

ICE CAVES - DAKOTA

BILLINGS

WILLISTON INDUSTRIAL SUPPLY CORPORATION

9210 JV-P FEDERAL DF 1 NENW 6-144-100 F#: 8601 SOW: DNA UIC#: A0222S0448C 179607

INDIAN HILL - DAKOTA

MCKENZIE

J&M DISPOSAL, INC.

HERMAN SCHMITZ 27-1 SENE 27-153-101 F#: 7651 SOW: SWD UIC#: A0051S0085C 9438706

43006 34635 35317 37719 42390 45887 50192 30158 39508 39598 44479 45000 487889

JIM CREEK - DAKOTA

DUNN

CITATION OIL & GAS CORP.

SKACHENKO "B" 1 NESW 30-146-95 F#: 11906 SOW: SWD UIC#: A0251S0512C 152667

4668 3553 4720 4131 3828 4343 4645 4743 4263 4940 4578 4211 52623

KEENE - DAKOTA

MCKENZIE

NANCE PETROLEUM CORPORATION

ANDERSON 1 NWSW 32-153-95 F#: 5036 SOW: SWD UIC#: A0053S0087C 12674603

4116 3556 4198 3716 4173 3804 2436 4175 4215 4251 3713 3815 46168

KEENE - MADISON

MCKENZIE

PETRO-HUNT, L.L.C.

L. WISNESS 2-SWD LT11 3-152-96 F#: 2169 SOW: SWD UIC#: A0052S0086C 1278881

2787 1981 2626 2376 2550 2297 2236 2418 1969 2206 1949 2090 27485

KIMBERLY - DAKOTA

DIVIDE

RJL OIL & GAS, INC.

RJL DUDLEY KIMBERLY 12-17 SWD NWSW 17-163-95 F#: 9035 SOW: DNA UIC#: A0159S0267C 1074141

Operator-Lease	Jan	Feb	Mar	Apr	May	Jun	Jul	Aug	Sep	Oct	Nov	Dec	2002 Total	Cumulative
SLAWSON EXPLORATION COMPANY, INC.														
RJL DUDLEY KIMBERLY	14-18 SWD		SESW	18-163-95	F#: 13698	SOW: SWD	UIC#: A0237S0482C							1215518
	19136	13663	14664	4400	15708	18283	19151	18823	18945	11115	8737	9205	171830	
Totals:	19136	13663	14664	4400	15708	18283	19151	18823	18945	11115	8737	9205	171830	2289659
KNUTSON - DAKOTA							GOLDEN VALLEY							
MAXUS EXPLORATION CO.														
INTERSTATE FEDERAL	44-11		NESE	11-140-103	F#: 11749	SOW: DNA	UIC#: W0062S0343C							844106
SUMMIT RESOURCES, INC.														
COREY FEDERAL	33-5 (SWD)		SWNE	5-140-102	F#: 11447	SOW: DNA	UIC#: W0052S0327C							6338905
KNUTSON FEDERAL	1 (SWD)		SWSE	33-141-102	F#: 90061	SOW: DNA	UIC#: W0044S0303D							3316223
Totals:														10499234
KNUTSON - MINNELUSA							GOLDEN VALLEY							
SUMMIT RESOURCES, INC.														
MYERS FEE	25-1 (SWD)		SESW	1-140-103	F#: 11688	SOW: SWD	UIC#: W0078S0380C							25100905
	111119	86053	120736	96668	99465	72228	76893	107484	97277	99300	97750	98041	1163014	
KUROKI - DAKOTA							BOTTINEAU							
BALLANTYNE OIL														
DEMARS	1		NENW	12-163-81	F#: 1273	SOW: SWD	UIC#: W0006S0088C							1125452
												0	0	
LAKE DARLING - DAKOTA							RENVILLE							
EAGLE OPERATING, INC.														
SWIFT SWD	1		NENW	28-159-85	F#: 4985	SOW: SWD	UIC#: A0054S0089C							9267570
	9757	9757	14970	8404	14716	20894	24180	24489	22385	24852	19451	18623	212478	
HELMERS	9-31		NESE	31-159-85	F#: 5615	SOW: DNA	UIC#: A0055S0091C							502896
KOCH INDUSTRIES, INC.														
HELSETH	41-10		NENE	10-158-85	F#: 5190	SOW: DNA	UIC#: A0055S0090C							3543979
NEXEN OIL AND GAS U.S.A. INC.														
RAY VENDSEL	1		NENW	11-158-85	F#: 5720	SOW: SWD	UIC#: A0056S0092C							3601846
	15878	14014	15641	15186	15702	14858	15149	15798	14969	12185	14181	14922	178483	
Totals:	25635	23771	30611	23590	30418	35752	39329	40287	37354	37037	33632	33545	390961	16916291
LAKE ILO - DAKOTA							DUNN							
MCRAE & HENRY, LTD.														
HAUSAUER	22-2 (SWD)		NWSE	22-145-93	F#: 9601	SOW: SWD	UIC#: A0146S0282C							2226929
	10170	8939	10325	10070	10226	10831	11348	11483	11134	10964	8468	9491	123449	
LANDA - DAKOTA							BOTTINEAU							
PRODUCERS DISPOSAL SERVICES														
RAUK S.W.D.	1		SESW	26-163-79	F#: 6827	SOW: DNA	UIC#: W0008S0094C							1117907
LANSFORD - DAKOTA							BOTTINEAU							
BALLANTYNE OIL														
BLOWERS	1 SWD		SESW	17-160-83	F#: 90006	SOW: SWD	UIC#: A0058S0096D							3914174
				108	2996	2412	2538	1067	0	2861	2594	2755	17331	
LEONARD - DAKOTA							BOTTINEAU							
GEORESOURCES, INC.														
ANDERSON ET AL	2-24		SWSE	24-163-79	F#: 11889	SOW: SWD	UIC#: W0074S0376C							3169359
	18665	16655	18379	17871	18295	18510	18990	18945	17915	18875	18280	18785	220165	

Operator-Lease Jan Feb Mar Apr May Jun Jul Aug Sep Oct Nov Dec 2002 Total Cumulative

LIGNITE - DAKOTA

BURKE

EAGLE OPERATING, INC.

GOFOR OIL-EARL SCHWARTZ 1 SWD NESE 3-162-91 F#: 90058 SOW: SWD UIC#: A0147S0283D 1436564
 9342 7055 7493 8780 9323 8210 11210 9687 11588 10802 9775 7931 111196

LINDAHL - DAKOTA

WILLIAMS

NEXEN OIL AND GAS U.S.A. INC.

STRID 35-1 SWNW 35-159-95 F#: 8236 SOW: SWD UIC#: A0220S0445C 3229004
 30265 28330 30300 29810 32340 29430 37979 29778 30592 29805 31197 30000 369826

PRODUCERS DISPOSAL SERVICES

STRID S.W.D. 26-2 SWNW 26-159-95 F#: 9129 SOW: DNA UIC#: A0059S0097C 2551111

Totals: 30265 28330 30300 29810 32340 29430 37979 29778 30592 29805 31197 30000 369826 5780115

LITTLE KNIFE - DAKOTA

BILLINGS

BTA OIL PRODUCERS

9215 JV-P SNOW "C" 3 SWD SESW 10-143-98 F#: 90093 SOW: SWD UIC#: A0217S0520D 714497
 23690 25607 29020 26647 23820 5761 29284 29143 25398 26931 27145 25852 298298

8902 JV-P LKNMU 6 WI SESW 30-146-97 F#: 12996 SOW: DNA UIC#: A0217S0432C 170509

CITATION OIL & GAS CORP.

VELENCHENKO 29-6 SENW 29-144-97 F#: 10450 SOW: SWD UIC#: A0166S0286C 4359653
 16805 15537 17107 16179 16164 14573 19667 17636 16470 19889 18916 18946 207889

EDWARD MIKE DAVIS, L.L.C.

LITTLE KNIFE 36-4 NWNW 36-144-98 F#: 9787 SOW: SWD UIC#: A0252S0518C 72350
 1262 1153 321 349 249 373 110 357 20 135 0 303 4632

GULF OIL CORP.

ZABOLOTNY OBSERVATION 1 SWNE 3-144-98 F#: 7245 SOW: DNA UIC#: A0061S0358C 12600

PETRO-HUNT, L.L.C.

STATE 1-16-2B NENE 16-144-98 F#: 6281 SOW: SWD UIC#: A0061S0252C 1152377
 1624 1477 1922 2163 1657 23996 21531 7281 1891 2269 2125 1556 69492

WIKE 2-24-2D SWNE 24-144-98 F#: 9530 SOW: SWD UIC#: A0061S0275C 5430162
 22180 18402 21625 20907 20367 20658 20031 20214 20357 21263 19915 21289 247208

WESTPORT OIL & GAS COMPANY, L.P.

BURLINGTON NORTHERN "A" 2-13 NESE 13-143-98 F#: 10588 SOW: SWD UIC#: A0060S0297C 3200458
 10790 13740 13465 7170 17348 21384 22130 21783 30055 21063 23790 21166 223884

Totals: 76351 75916 83460 73415 79605 86745 112753 96414 94191 91550 91891 89112 1051403 15112606

LITTLE KNIFE - MINNELUSA

DUNN

FLYING J OIL & GAS, INC.

OBRIGEWITCH 1 SWSW 33-146-97 F#: 6290 SOW: DNA UIC#: A0060S0098C 1220858

PETRO-HUNT, L.L.C.

LITTLE KNIFE WWD 2 NWNW 15-144-98 F#: 90009 SOW: SWD UIC#: A0061S0099D 14319545
 56052 50280 54660 50564 53332 50363 54071 53312 53878 58136 63212 58674 656534

LITTLE KNIFE WWD 1 NWNE 19-145-97 F#: 90008 SOW: SWD UIC#: A0061S0100D 8125526
 31162 31326 34496 30971 27526 20317 27296 33560 32554 31883 30073 27026 358190

Totals: 87214 81606 89156 81535 80858 70680 81367 86872 86432 90019 93285 85700 1014724 23665929

LOCKWOOD - DAKOTA

RENVILLE

WARD-WILLISTON COMPANY

THEODORE SWD 1-22 SWNW 22-159-84 F#: 7215 SOW: SWD UIC#: A0062S0101C 2479965
 1420 6112 4429 1904 2917 1380 3120 2226 3118 2057 1602 2435 32720

Operator-Lease	Jan	Feb	Mar	Apr	May	Jun	Jul	Aug	Sep	Oct	Nov	Dec	2002 Total	Cumulative
LONE BUTTE - DAKOTA														
DUNN														
CITATION OIL & GAS CORP.														
CARUS UNIT "C"	1 SWD					NWNE 18-147-97	F#: 8839	SOW: SWD		UIC#: A0063S0102C				4787780
	20540	19064	18248	19159	18327	17841	20543	21001	18931	20313	19952	20770	234689	
GULF OIL CORP.														
MORMON BUTTE FEDERAL	4-25-4D					SWSW 25-147-98	F#: 8624	SOW: DNA		UIC#: A0168S0139C				163600
Totals:	20540	19064	18248	19159	18327	17841	20543	21001	18931	20313	19952	20770	234689	4951380
LONE TREE - DAKOTA														
WARD														
NEXEN OIL AND GAS U.S.A. INC.														
HENNESSEY W.	1 SWD					NENW 11-155-86	F#: 4775	SOW: SWD		UIC#: W0009S0103C				8369199
	1559	1404	1527	1535	1295	1778	1476	1830	1794	1794	0	0	15992	
LORAINNE - DAKOTA														
RENVILLE														
WARD-WILLISTON COMPANY														
UCLI 2						SESW 14-162-84	F#: 5494	SOW: DNA		UIC#: A0064S0364C				893558
UCLI 3 SWD						NESW 14-162-84	F#: 5574	SOW: SWD		UIC#: A0064S0104C				4299258
	1695	1928	1535	2890	3315	3743	3509	4913	3058	4255	2811	3210	36862	
Totals:	1695	1928	1535	2890	3315	3743	3509	4913	3058	4255	2811	3210	36862	5192816
LOST BRIDGE - DAKOTA														
DUNN														
FLYING J OIL & GAS, INC.														
SIGNALNESS UNIT "A"	1					NWSE 15-148-96	F#: 2724	SOW: DNA		UIC#: A0066S0106C				220203
THOMAS A. HAUGEN OPERATING CO.														
SIGNALNESS "B"	1					NWSW 11-148-96	F#: 5778	SOW: DNA		UIC#: A0065S0105C				335369
Totals:	-	-	-	-	-	-	-	-	-	-	-	-	-	555572
LUCKY MOUND - DAKOTA														
MCLEAN														
WHITING PETROLEUM CORPORATION														
HENDRICKSON	42-28					SENE 28-150-89	F#: 13097	SOW: SWD		UIC#: W0104S0430C				2300475
	15606	12238	13732	12239	15634	14168	9538	12568	12137	15976	12456	18284	164576	
MACKOBBE COULEE - DAKOTA														
RENVILLE														
KOCH INDUSTRIES, INC.														
SCORE SWD	1					NWNE 21-158-85	F#: 4211	SOW: DNA		UIC#: A0194S0359C				236153
MAGPIE - DAKOTA														
BILLINGS														
TENNECO OIL CO.														
CONNELL SWD	1					SWNW 35-144-101	F#: 90039	SOW: DNA		UIC#: A0068S0108D				5586198
WESTPORT OIL & GAS COMPANY, L.P.														
FEDERAL	15-25					NWSE 25-144-101	F#: 7629	SOW: SWD		UIC#: A0067S0107C				2693436
	15779	14095	13094	13727	10963	9941	12303	11354	8255	8345	12418	9447	139721	
Totals:	15779	14095	13094	13727	10963	9941	12303	11354	8255	8345	12418	9447	139721	8279634
MCKINNEY - DAKOTA														
RENVILLE														
B & B OIL FIELD SERVICES, INC.														
TENNECO	4-17					NENW 17-161-86	F#: 11083	SOW: SWD		UIC#: W0051S0326C				1675095
	-	-	-	376	4275	4240	6940	6450	4827	6140	1731	920	35899	
EARL SCHWARTZ														
LAUMB	2					NWNW 18-161-86	F#: 10751	SOW: DNA		UIC#: A0182S0313C				1651102
Totals:	-	-	-	376	4275	4240	6940	6450	4827	6140	1731	920	35899	3326197

Operator-Lease Jan Feb Mar Apr May Jun Jul Aug Sep Oct Nov Dec 2002 Total Cumulative

MEDICINE POLE HILLS - DAKOTA

BOWMAN

CONTINENTAL RESOURCES, INC.

ALBERT FOSSUM	2-14 SWD		SESW	14-130-104	F#: 5266	SOW: SWD	UIC#: W0010S0109C							11693546
	26707	30187	35289	38386	36200	37053	38334	38580	36974	39902	35451	34219		427282
LTA SWD	1		SWSE	18-129-104	F#: 5492	SOW: SWD	UIC#: A0050S0084C							5134198
	16044	11842	11504	15734	20373	18407	18277	15350	13258	14720	14731	15196		185436
Totals:	42751	42029	46793	54120	56573	55460	56611	53930	50232	54622	50182	49415		612718

MEDORA - DAKOTA

BILLINGS

AMERADA HESS CORPORATION

MEDORA HEATH-MADISON UNIT	10D		SESW	14-139-102	F#: 3644	SOW: DNA	UIC#: W0057S0332C							240495
MEDORA HEATH-MADISON UNIT	01		SESE	2-139-102	F#: 3761	SOW: DNA	UIC#: W0011S0110C							19001
MEDORA HEATH-MADISON UNIT	25D		SWSW	24-139-102	F#: 5189	SOW: TA	UIC#: W0077S0379C							1828403
												0		0
Totals:												0		0

MEDORA - MINNELUSA

BILLINGS

AMERADA HESS CORPORATION

MHMU 12D			SWSE	13-139-102	F#: 4024	SOW: SWD	UIC#: W0149S0545C							136423
									4507	54318	77598			136423
MEDORA HEATH-MADISON UNIT	26D		NENE	23-139-102	F#: 6352	SOW: SWD	UIC#: W0097S0412C							9225816
	92731	82246	89631	84580	84059	86009	95415	99717	66792	81539	55972	63231		981922
Totals:	92731	82246	89631	84580	84059	86009	95415	99717	66792	86046	110290	140829		1118345

MIDWAY - DAKOTA

WILLIAMS

RANCH OIL COMPANY

NELSON	13-28 SWD		NWSW	28-157-95	F#: 5612	SOW: SWD	UIC#: A0175S0299C							1652581
	11340	9517	10161	7325	6596	6582	7644	6079	8029	8917	7638	6128		95956

MINNESOTA - DAKOTA

BURKE

FERRELLGAS, L.P.

FERRELL	1		SESE	21-162-89	F#: 9511	SOW: SWD	UIC#: A0069S0111C							1513176
	14344	12933	11209	12731	13337	9384	12589	13765	13436	18428	19727	12979		164862

MISSOURI RIDGE - DAKOTA

WILLIAMS

WESTPORT OIL & GAS COMPANY, L.P.

ALLISON	1		NENE	8-155-101	F#: 10837	SOW: SWD	UIC#: A0246S0503C							531018
	11998	8129	9830	11537	11314	16300	14590	13984	11511	12244	12136	11300		144873

MOHALL - DAKOTA

BOTTINEAU

EAGLE OPERATING, INC.

GEORGE WITTEMAN	1		NENE	7-161-83	F#: 3781	SOW: SWD	UIC#: W0013S0113C							4490943
	29069	24788	26543	26593	25897	23186	21377	27466	22888	26589	25288	21989		301673
MOHALL PARK SWD	1		NESE	36-162-84	F#: 3831	SOW: SWD	UIC#: W0012S0112C							7912503
	23587	21686	23659	21527	25012	19892	25589	23087	22589	24170	23199	23588		277585
Totals:	52656	46474	50202	48120	50909	43078	46966	50553	45477	50759	48487	45577		579258

MONDAK - DAKOTA

MCKENZIE

BLACK HAWK RESOURCES, LLC

HATTER	34-43X SWD		NESE	34-148-104	F#: 90012	SOW: SWD	UIC#: A0071S0117D							10276285
									0	0	0	0	0	0

Operator-Lease	Jan	Feb	Mar	Apr	May	Jun	Jul	Aug	Sep	Oct	Nov	Dec	2002 Total	Cumulative
KLANDL 26-31X SWD														
	20268	8441	24309	28964	23434	22109	17749	19066	24925	25500	26698	28635	270098	9198692
HEADINGTON OIL LIMITED PARTNERSHIP														
USA 31-11														
	19475	15508	-	-	2187	-	15465	23383	23768	22248	17147	0	139181	10672190
USA 42-10														
	19983	17000	38031	36958	47260	45612	36856	24798	28254	27707	33537	48666	404662	15520611
KERR-MCGEE CORP.														
CHRIS 1														
														4585388
PANTHER CREEK RESOURCES, LLC														
ANDERSON SWD 1														
	1637	784	600	1082	1114	1080	11	2	0	0	0	0	6310	765380
ROONEY OPERATING CO.														
CENEX DISPOSAL-FEDERAL 12-8														
														7133066
Totals:	61363	41733	62940	67004	73995	68801	70081	67249	76947	75455	77382	77301	820251	58151612
MONDAK - TYLER														
MCKENZIE														
BROWN BEAR ENTERPRISES, LLC														
ACID GAS INJECTOR 1														
	-	-	2970	19948	24882	23213	24117	23312	21921	24312	24036	22784	211495	211495
MORaine - DAKOTA														
DIVIDE														
BERCO RESOURCES, LLC														
WILDROSE STATE 2-36														
	9263	7824	9028	8880	9130	5159	929	859	562	735	532	561	53462	522943
MORGAN DRAW - MINNELUSA														
BILLINGS														
BTA OIL PRODUCERS														
20006 JV-P MORGAN 1														
	37077	28965	43504	49209	52024	48194	50953	53963	44767	47141	44298	44088	544183	569456
MOUNTROSE - DAKOTA														
BOTTINEAU														
BALLANTYNE OIL														
DALE G. LEATHERS 31-6														
	22850	20770	22655	21980	23200	19435	24875	24895	22100	21530	20405	21010	265705	6656436
MOUSE RIVER PARK - DAKOTA														
RENVILLE														
MILLER PETROLEUM, INC.														
FINN HELLEBUST 1														
														1091960
WARD-WILLISTON COMPANY														
STRAND 1														
	21548	19211	15651	20774	22247	19205	18783	24553	19292	27112	24785	21450	254611	3774542
Totals:	21548	19211	15651	20774	22247	19205	18783	24553	19292	27112	24785	21450	254611	4866502
NAMELESS - DAKOTA														
MCKENZIE														
NANCE PETROLEUM CORPORATION														
LINDECKER 1-35-4A														
	7072	6798	6564	6767	7087	7363	7689	7923	7382	8115	7043	6983	86786	415723
NEW HRADEC - DAKOTA														
STARK														
CENEX														
KUNTZ 8-9														
														511469

Operator-Lease Jan Feb Mar Apr May Jun Jul Aug Sep Oct Nov Dec 2002 Total Cumulative

NEWBURG - DAKOTA

BOTTINEAU

AMERADA HESS CORPORATION

NEWBURG-SPEARFISH-CHARLES UNIT			Q NWSW 22-161-79	F#: 2095	SOW: SWD	UIC#: A0074S0122C							12386801
	85039	64298	82150	77254	72861	69781	77539	78579	81596	85280	85301	70848	930526
NEWBURG-SPEARFISH-CHARLES UNIT			N SENW 28-161-79	F#: 2168	SOW: SWD	UIC#: A0074S0398C							5466747
	7854	6721	4650	3894	11647	11152	12222	16200	14328	14257	14273	24268	141466

CHEVRON USA, INC.

BERT HENRY SWD	1		SWSW 5-161-79	F#: 90032	SOW: DNA	UIC#: A0183S0315D							477542
Totals:	92893	71019	86800	81148	84508	80933	89761	94779	95924	99537	99574	95116	1071992

NOONAN - DAKOTA

DIVIDE

EARL SCHWARTZ CO.

ANDERSON	1		NENW 20-162-95	F#: 1781	SOW: DNA	UIC#: A0075S0123C							1813868
----------	---	--	----------------	----------	----------	-------------------	--	--	--	--	--	--	---------

PROSPECTIVE INVESTMENT & TRADING CO., LTD.

ANDERSON	1-R SWD		NENW 20-162-95	F#: 90053	SOW: SWD	UIC#: A0076S0269D							1835054
	6322	5792	6249	5710	5710	5710	5357	5871	4695	4337	6547	5121	67421
Totals:	6322	5792	6249	5710	5710	5710	5357	5871	4695	4337	6547	5121	67421

NORMA - DAKOTA

WARD

EAGLE OPERATING, INC.

CANYON ENERGY JORGENSON	25-7		SWNE 25-160-87	F#: 14306	SOW: SWD	UIC#: W0133S0492C							365732
	5880	5283	5835	2980	5659	5628	3469	2706	3766	7246	5333	8012	61797

NORTH GRANO - DAKOTA

RENVILLE

EAGLE OPERATING, INC.

NGMU	1		NWSE 19-160-84	F#: 4604	SOW: WS	UIC#: W0014S0125C							686311
	1985	1676	1564	1382	985	1312	1923	1661	3117	1385	-	-	16990

NORTH HAAS - DAKOTA

BOTTINEAU

B & B OIL FIELD SERVICES, INC.

LEO HALLOF	1		NESE 21-163-82	F#: 90074	SOW: SWD	UIC#: W0095S0409D							766452
	1800	400	-	-	-	3500	3600	3550	4750	1300	0	18900	

MUREX PETROLEUM CORPORATION

JESPERSON	31-29		NWNE 29-163-82	F#: 11772	SOW: SWD	UIC#: W0058S0333C							2280881
	16588	14455	16202	15991	17213	15987	16789	16289	16398	16958	19070	16399	198339
Totals:	18388	14855	16202	15991	17213	15987	20289	19889	19948	21708	20370	16399	3047333

NORTH MAXBASS - DAKOTA

BOTTINEAU

AEON ENERGY CORP.

LILLIE FARMS PARTNERSHIP S.W.D.	1		SENE 10-161-81	F#: 5954	SOW: SWD	UIC#: W0075S0377C						0	0
---------------------------------	---	--	----------------	----------	----------	-------------------	--	--	--	--	--	---	---

NORTH SOURIS - DAKOTA

BOTTINEAU

BHP PETROLEUM COMPANY, INC.

SKARPHOL	2		NWNE 33-164-77	F#: 961	SOW: DNA	UIC#: A0078S0128C							4322595
----------	---	--	----------------	---------	----------	-------------------	--	--	--	--	--	--	---------

NORTH SOURIS FIELD LLC

CLARA MOEN	1-33 (SWD)		NESE 33-164-77	F#: 1038	SOW: SWD	UIC#: A0077S0126C							9272149
	51013	44737	43229	44461	32940	37229	50014	47206	39486	47367	43811	46422	527915
C. SKARPHOL	33-1X(SWD)		NWNE 33-164-77	F#: 10043	SOW: SWD	UIC#: A0077S0127C							14041128
	27677	25775	28451	27828	26252	25857	27784	27636	27011	29052	26607	25924	325854
Totals:	78690	70512	71680	72289	59192	63086	77798	74842	66497	76419	70418	72346	853769

Operator-Lease Jan Feb Mar Apr May Jun Jul Aug Sep Oct Nov Dec 2002 Total Cumulative

NORTH TIOGA - DAKOTA

BURKE

BERCO RESOURCES, LLC

STROMBECK FLB 1 NENW 6-159-94 F#: 12329 SOW: SWD UIC#: W0151S0547C 12260
 5132 7128 12260

CONDOR PETROLEUM, INC.

WOLD 32-2 NWSW 32-160-94 F#: 12744 SOW: SWD UIC#: A0216S0428C 3202525
 26523 24660 24749 24717 26374 25051 24565 22686 22854 23817 23076 24528 293600

PETRO-HUNT, L.L.C.

PROSPER SWD 1 NWNW 20-159-94 F#: 90016 SOW: SWD UIC#: W0015S0129D 13390907
 18290 15072 15328 16275 14211 14799 14751 15756 15258 14786 14386 13135 182047

PROSPER SWD 2 SWSW 29-160-94 F#: 90017 SOW: SWD UIC#: W0016S0130D 10631822
 32129 19534 21586 24445 23863 20030 17825 20222 19785 21164 22138 21919 264640

Totals: 76942 59266 61663 65437 64448 59880 57141 58664 57897 59767 64732 66710 752547 27237514

NORTH WESTHOPE - DAKOTA

BOTTINEAU

WARD-WILLISTON CO.

STATE "A" 1 SWNW 36-164-80 F#: 381 SOW: DNA UIC#: W0019S0133C 6614942

WARD-WILLISTON COMPANY

HENDERSON-UCLI 3 SWNE 1-163-80 F#: 958 SOW: SWD UIC#: W0017S0131C 116736

Totals: 6731678

NORTH WESTHOPE - MADISON

BOTTINEAU

WARD-WILLISTON COMPANY

HENDERSON-UCLI 2 NWNE 1-163-80 F#: 903 SOW: SWD UIC#: W0018S0132C 982804
 3465 3455 3520 3495 3515 3495 3535 3535 2785 1670 1675 1700 35845

NORTHEAST FOOTHILLS - DAKOTA

BURKE

BAY ROCK OPERATING CO.

REMINGTON 2 SWSE 8-161-91 F#: 2472 SOW: DNA UIC#: A0080S0135C 1113123

EARL SCHWARTZ CO.

CHREST SWD 1 SWSE 4-161-91 F#: 4411 SOW: DNA UIC#: A0079S0134C 672698

WARD-WILLISTON COMPANY

EATON 1 (SWD) NENE 12-161-92 F#: 8099 SOW: SWD UIC#: A0152S0256C 3406786
 0 0 0 0 0 0 0

WESTPORT OIL & GAS COMPANY, L.P.

KISTLER A-2 SWD SWSW 12-161-91 F#: 4310 SOW: SWD UIC#: A0081S0136C 1732004
 883 311 0 590 477 0 301 288 2919 2061 5234 13064

Totals: 883 311 0 590 477 0 301 288 2919 2061 5234 13064 6924611

NORTHEAST LANDA - DAKOTA

BOTTINEAU

EAGLE OPERATING, INC.

IVER GRAVSETH SWD 4 SWNE 36-164-79 F#: 852 SOW: DNA UIC#: W0020S0137C 2342931

GEORESOURCES, INC.

TOLSTAD 31-34 NWNE 34-164-79 F#: 11627 SOW: SWD UIC#: W0055S0330C 645292
 373 754 395 0 841 1872 1361 5596

MCRAE & HENRY, LTD.

ANDERSON SWD SYSTEM D1 SWSW 33-164-78 F#: 3862 SOW: SWD UIC#: W0021S0138D 1880412
 4727 4342 4241 4206 4467 4323 4178 4347 4095 4467 4284 4428 52105

Operator-Lease	Jan	Feb	Mar	Apr	May	Jun	Jul	Aug	Sep	Oct	Nov	Dec	2002 Total	Cumulative
<u>MUREX PETROLEUM CORPORATION</u>														
GRAVSETH "C" R														905741
	9141	6810	8622	9281	11141	10141	9975	10100	9840	10481	9315	9820	114667	
<u>WARD-WILLISTON COMPANY</u>														
CAWDOR ET AL 1														1402591
	6000	5800	6400	5200	3945	1426	2865	1950	2900	3500	3100	100	43186	
Totals:	19868	16952	19263	18687	19926	15890	17772	16792	16835	19289	18571	15709	215554	7176967
<u>NORTHWEST MCGREGOR - DAKOTA</u>							<u>WILLIAMS</u>							
<u>CONDOR PETROLEUM, INC.</u>														
F. E. MCCOY 1														3853237
	17870	17231	17175	10875	9635	5911	6994	10669	7289	10762	15980	12761	143152	
<u>EAGLE OPERATING, INC.</u>														
E. GUDVANGEN 1														636069
	1629	6412	8781	8791	8624	8104	10401	9667	8722	7137	6266	2899	87433	
E. L. GUDVANGEN 1														332773
<u>EARL SCHWARTZ CO.</u>														
M. GUDVANGEN 1														255626
<u>UNION OIL COMPANY OF CALIFORNIA</u>														
O. E. WESTBERG 1														834699
Totals:	19499	23643	25956	19666	18259	14015	17395	20336	16011	17899	22246	15660	230585	5912404
<u>PERSHING - DAKOTA</u>							<u>MCKENZIE</u>							
<u>FLYING J EXPLORATION & PRODUCTION, INC.</u>														
PERSHING SWD 1														1484948
<u>FLYING J OIL & GAS, INC.</u>														
L. LILLIBRIDGE 1 SWD														2141289
<u>RIGEL, INC.</u>														
KERR SWD 104														3812209
	10603	7501	9478	11221	12971	10349	11355	-	-	-	-	-	73478	
Totals:	10603	7501	9478	11221	12971	10349	11355	-	-	-	-	-	73478	7438446
<u>PIERRE CREEK - DAKOTA</u>							<u>MCKENZIE</u>							
<u>NANCE PETROLEUM CORPORATION</u>														
PIERRE CREEK 43-7 SWD														494568
	8855	8582	8529	8959	8896	9035	8513	8918	8327	8992	8587	9220	105413	
<u>PROSPECTIVE INVESTMENT & TRADING CO., LTD.</u>														
FEDERAL RIVET 6-3 SWD														908764
	2867	9922	11415	10861	10861	10861	7208	4256	5915	4256	3431	9276	91129	
Totals:	11722	18504	19944	19820	19757	19896	15721	13174	14242	13248	12018	18496	196542	1403332
<u>PLAZA - DAKOTA</u>							<u>MOUNTRAIL</u>							
<u>BOW PETROLEUM, INC. OF COLORADO</u>														
SKARSGARD 1														784307
	8170	5416	7402	6240	7811	4642	8060	5346	6704	6502	7336	4946	78575	
<u>PLEASANT - MADISON</u>							<u>RENVILLE</u>							
<u>BERENERGY CORPORATION</u>														
BRUCE 14-12(SWD)														2076935

Operator-Lease Jan Feb Mar Apr May Jun Jul Aug Sep Oct Nov Dec 2002 Total Cumulative

PLEASANT VALLEY - DAKOTA

WILLIAMS

PINTAIL PETROLEUM INC.

HERSEL 3-2 NSW 2-156-95 F#: 7905 SOW: SWD UIC#: A0084S0146C 1035626
 5512 2380 3619 4010 5075 3805 3772 4523 2223 2213 1683 3156 41971

POE - DAKOTA

MCKENZIE

ZINKE & TRUMBO, INC.

EVENSON A 1 SWD SENE 21-151-100 F#: 12498 SOW: SWD UIC#: A0250S0511C 1298080
 33420 36817 39228 35671 51553 54756 52536 56328 51525 46367 46230 48503 552934

POKER JIM - DAKOTA

MCKENZIE

TITAN OIL, INC.

STATE 1-16 SWD NENE 16-146-103 F#: 5086 SOW: SWD UIC#: A0085S0147C 5500245
 0 0

PRATT - DAKOTA

MCHENRY

EAGLE OPERATING, INC.

HERDT-BANK OF NORTH DAKOTA 1 NENE 6-158-80 F#: 2670 SOW: SWD UIC#: W0027S0148C 4380386
 6217 23713 25541 23305 25215 23068 19275 19480 19991 23076 21750 26612 257243

PRONGHORN - DAKOTA

MCKENZIE

LANDTECH CORP.

JACOBSON 1-17 SWNE 17-150-101 F#: 8473 SOW: DNA UIC#: W0028S0149C 2555792

RAGGED BUTTE - DAKOTA

MCKENZIE

BURNETT ENERGY INC.

BRATCHER 23-9 NESW 9-151-101 F#: 10138 SOW: DNA UIC#: A0245S0501C 152786

THOMAS A. HAUGEN OPERATING CO.

HELLING STATE 21-16 NENW 16-151-101 F#: 10779 SOW: DNA UIC#: A0174S0298C 49035

Totals: 201821

RAWSON - DAKOTA

MCKENZIE

WHITING PETROLEUM CORPORATION

BERGE 1 NWNW 23-150-101 F#: 8435 SOW: SWD UIC#: A0087S0151C 3530744
 8749 6232 7592 8505 9580 10894 8778 8778 8878 10257 6672 6372 101287

RED WING CREEK - DAKOTA

MCKENZIE

TRUE OIL LLC

WRIGHT 11-26 NWNW 26-148-101 F#: 5293 SOW: TA UIC#: A0088S0153C 580028

WRIGHT 24-22 SESW 22-148-101 F#: 5336 SOW: SWD UIC#: A0088S0152C 6052407

10664 5648 11350 16942 16173 19401 15438 17125 12563 14383 16116 13253 169056

Totals: 10664 5648 11350 16942 16173 19401 15438 17125 12563 14383 16116 13253 169056 6632435

RED WING CREEK - MADISON

MCKENZIE

TRUE OIL LLC

BURLINGTON NORTHERN 22-27 SENW 27-148-101 F#: 5182 SOW: GI UIC#: A0088S0390C 470453

RENNIE LAKE - DAKOTA

BURKE

FERRELLGAS, L.P.

FERRELL 3 NSW 33-162-91 F#: 3977 SOW: DNA UIC#: W0029S0154C 3212795
 0 0 0 0 - - 0

RENVILLE - DAKOTA

BOTTINEAU

BALLANTYNE OIL

CRAMER 1 SWD SENW 8-161-82 F#: 90090 SOW: SWD UIC#: W0134S0493D 2846828
 67555 56680 63145 56675 60540 45850 59340 58735 60000 58895 63550 70820 721785

Operator-Lease Jan Feb Mar Apr May Jun Jul Aug Sep Oct Nov Dec 2002 Total Cumulative

RIDER - DAKOTA

GOLDEN VALLEY

AGATE PETROLEUM, INC.

RIDER MADISON SWD 1 NWNE 26-140-103 F#: 5167 SOW: DNA UIC#: A0089S0155C 1453972

RIDER - MINNELUSA

GOLDEN VALLEY

AGATE PETROLEUM, INC.

ELLEN OSTERHOUT 1 NWSW 24-140-103 F#: 5104 SOW: SWD UIC#: W0114S0449C 491389
 2932 2711 2879 2936 3042 2985 3036 2829 2942 3013 2965 3053 35323

RIVAL - DAKOTA

BURKE

CAMWEST II L.P.

RIVAL UNIT WDW 1 NENW 35-163-92 F#: 90057 SOW: SWD UIC#: A0143S0278D 9351036
 1948 5915 11479 11656 4756 14203 9129 8396 10840 24164 2498 4963 109947

CITCO

LIGNITE GAS PLANT SWD WELL 1 SWNW 7-162-91 F#: 90049 SOW: DNA UIC#: A0147S0248D 710460

Totals: 1948 5915 11479 11656 4756 14203 9129 8396 10840 24164 2498 4963 109947 10061496

RIVAL - MADISON

BURKE

BROWN BEAR ENTERPRISES, LLC

TXL STORAGE 1 SENW 7-162-91 F#: 99001 SOW: AGD UIC#: W0144S0537C 11390
 - - - - - - - - 209 3047 2993 2842 2299 11390

ROCKY HILL - DAKOTA

STARK

UPTON RESOURCES U.S.A. INC.

SUN 10-7 NWSE 7-138-99 F#: 12078 SOW: SWD UIC#: W0147S0543C 64100
 - - - - - - - 2690 6842 7920 14513 16109 16026 64100

ROCKY RIDGE - DAKOTA

BILLINGS

OMIMEX PETROLEUM, INC.

FRITZ SWD SYSTEM D2 SENE 22-137-100 F#: 3931 SOW: SWD UIC#: W0030S0156C 1627575
 3387 4046 2494 1143 3243 3042 3727 4746 5472 4520 2706 355 38881

TEXAS OIL & GAS CORP.

LUCY FRITZ 2 NWSE 15-137-100 F#: 1522 SOW: DNA UIC#: W0031S0157C 407197

Totals: 3387 4046 2494 1143 3243 3042 3727 4746 5472 4520 2706 355 38881 2034772

ROOSEVELT - DAKOTA

BILLINGS

SUMMIT RESOURCES, INC.

RAUCH SHAPIRO FEE 21-9 (SWD) NENW 9-142-102 F#: 7591 SOW: SWD UIC#: A0208S0403C 550051
 - - - - 1120 2069 5087 2609 991 8477 8934 12129 41416

ROSEBUD - DAKOTA

WILLIAMS

LANDTECH ENTERPRISES LTD. CO.

ROSEBUD DISPOSAL-HANSEN 11-2 NESW 2-153-102 F#: 11602 SOW: SWD UIC#: W0061S0337C 5023286
 34704 30668 32745 32336 34745 30381 32127 30187 31185 29574 28335 29493 376480

ROTH - DAKOTA

BOTTINEAU

GEORESOURCES, INC.

HOWARD NORDMARK 1 SWSE 30-163-78 F#: 1788 SOW: DNA UIC#: W0070S0361C 858838
 HOWARD NORDMARK 2 SWD S2SE 30-163-78 F#: 5697 SOW: SWD UIC#: W0033S0159C 4957589
 4933 4392 4630 4335 3910 3595 3900 4075 4100 4314 3539 566 46289
 LAWRENCE HANSON 1 SWNE 30-163-78 F#: 90033 SOW: SWD UIC#: W0032S0158D 1136980

GREAT AMERICAN EXPLORATION, INC.

H. & H. NORDMARK 1 NENE 31-163-78 F#: 90018 SOW: DNA UIC#: W0034S0160D 50900

Totals: 4933 4392 4630 4335 3910 3595 3900 4075 4100 4314 3539 566 46289 7004307

ROTH - MADISON

BOTTINEAU

GEORESOURCES, INC.

H. & H. NORDMARK 2A NESE 31-163-78 F#: 2339 SOW: DNA UIC#: W0035S0161C 2144287

ROUGH RIDER - DAKOTA

MCKENZIE

NANCE PETROLEUM CORPORATION

WRRMU 14-14 SWSW 14-145-101 F#: 2611 SOW: DNA UIC#: A0091S0164C 4653666

ROUGH RIDER FEDERAL 2-33 SWD SWNE 33-145-101 F#: 5254 SOW: SWD UIC#: A0090S0163C 6833870

0 0 0 0 0 0 0 0 0 0 0 0

WRRMU 1-29 SWSE 29-145-101 F#: 5268 SOW: DNA UIC#: A0196S0362C 110354

WRRMU 6-22 WIW SWNW 22-145-101 F#: 5632 SOW: DNA UIC#: A0225S0461C 184223

EDGAR 10-1 SWD SESE 1-145-101 F#: 7525 SOW: SWD UIC#: A0090S0162C 10322658

17525 15414 17032 13780 18115 16833 18768 17515 13652 15297 16688 16248 196867

SINCLAIR OIL CORPORATION

FEDERAL 4-18 NWSE 18-145-100 F#: 8854 SOW: SWD UIC#: A0223S0450C 625547

0 0 0 0 0 0 0 0 0 0 0 0

Totals: 17525 15414 17032 13780 18115 16833 18768 17515 13652 15297 16688 16248 196867 22730318

ROUND PRAIRIE - DAKOTA

WILLIAMS

RONALD M. SANNES

BND - OYLOE 1 SWNE 7-154-103 F#: 4510 SOW: SWD UIC#: A0092S0165C 2286048

0 0 0 0 0 0 0 0 0 0 0 0

RUSSELL - DAKOTA

BOTTINEAU

EAGLE OPERATING, INC.

TVEDT 2 NWNW 9-160-79 F#: 6133 SOW: DNA UIC#: A0093S0167C 134449

ROBERT TVEDT SWD 1 NENW 9-160-79 F#: 90019 SOW: SWD UIC#: A0093S0166D 1322987

3235 2976 3782 4325 4343 4081 4647 4304 5398 4141 2611 3395 47238

Totals: 3235 2976 3782 4325 4343 4081 4647 4304 5398 4141 2611 3395 47238 1457436

RUSSIAN CREEK - DAKOTA

DUNN

CONDOR PETROLEUM, INC.

BURESH 33-2 SENW 33-142-96 F#: 9126 SOW: SWD UIC#: A0095S0169C 2432228

8789 8442 8460 10209 3707 12630 9820 13538 11393 5447 4473 3940 100848

RUSSIAN CREEK - MINNELUSA

DUNN

ENERGY EQUITY COMPANY

NORTH DICKINSON SWD 1 NENE 11-141-96 F#: 6224 SOW: SWD UIC#: A0094S0168C 1100138

Totals: 5753 6114 5673 6722 5791 3104 6249 5637 5532 4477 4411 2701 62164 1346143

SADDLE BUTTE - DAKOTA

BILLINGS

CRYSTAL EXPLORATION & PRODUCTION CO.

KUNTZ 11-23 NWNW 23-142-98 F#: 7384 SOW: DNA UIC#: A0197S0363C 442113

SCAIRT WOMAN - DAKOTA

MCKENZIE

NANCE PETROLEUM CORPORATION

DUNCAN FEDERAL 20-14 SWSW 20-145-99 F#: 7338 SOW: SWD UIC#: A0096S0170C 2042202

1568 1635 1890 1713 969 1843 1765 294 1825 1948 1880 1229 18559

SCHEFIELD - DAKOTA

STARK

FORTSON OIL COMPANY

MADLER 1 SESE 19-137-95 F#: 14652 SOW: SWD UIC#: A0243S0499C 3473445

90335 88090 102563 90560 103089 98741 81817 97811 99084 88678 100822 103513 1145103

Operator-Lease	Jan	Feb	Mar	Apr	May	Jun	Jul	Aug	Sep	Oct	Nov	Dec	2002 Total	Cumulative
WESCO OPERATING, INC.														
PRANGE 1-17			SWSE 17-137-95			F#: 8166	SOW: SWD		UIC#: A0214S0424C				0	0
Totals:	90335	88090	102563	90560	103089	98741	81817	97811	99084	88678	100822	103513	1145103	6193683
SERGIS - DAKOTA							BOTTINEAU							
WARD-WILLISTON COMPANY														
MONTGOMERY 1			SESE 1-162-80			F#: 10160	SOW: SWD		UIC#: A0150S0253C					1530507
	3018	2119	2882	3248	3492	2492	3113	2454	2558	1815	2054	2811	32056	
SEVENMILE COULEE - DAKOTA							RENVILLE							
EAGLE OPERATING, INC.														
OSCAR L. OLSON 3			NESE 10-162-86			F#: 3880	SOW: DNA		UIC#: W0036S0171C					1150812
MUREX PETROLEUM CORPORATION														
WALKER "Y" 1			SWSE 2-162-86			F#: 11787	SOW: SWD		UIC#: W0076S0378C					1236394
	10155	11289	9692	6992	6288	6051	5042	6407	9703	15630	7991	9641	104881	
Totals:	10155	11289	9692	6992	6288	6051	5042	6407	9703	15630	7991	9641	104881	2387206
SHERMAN - DAKOTA							BOTTINEAU							
GEORESOURCES, INC.														
WILMAR PETERSON 3A			SESW 25-162-82			F#: 90021	SOW: SWD		UIC#: A0097S0172D					5038809
	8182	7137	7922	7666	7642	7367	7659	5070	4716	3473	4141	3644	74619	
GREAT AMERICAN ROYALTIES, INC.														
AMANDA PETERSON SWD 1			SENE 35-162-82			F#: 90020	SOW: SWD		UIC#: A0098S0173D					14336418
	49870	44260	54130	54220	53450	48810	50550	48000	48740	48770	47550	54480	602830	
Totals:	58052	51397	62052	61886	61092	56177	58209	53070	53456	52243	51691	58124	677449	19375227
SHERWOOD - DAKOTA							RENVILLE							
CAMWEST II L.P.														
VOLK 7			NENW 35-164-85			F#: 11648	SOW: SWD		UIC#: A0206S0392C					1031581
	2744	3738	4228	6853	9393	7544	7511	8445	7411	7819	7025	6318	79029	
PETROLEUM, INC.														
W. J. RUSCH 1			NWSW 2-163-85			F#: 2253	SOW: DNA		UIC#: A0100S0175C					10403244
WARD-WILLISTON COMPANY														
ROWE-STATE 1			SENW 36-164-85			F#: 3525	SOW: SWD		UIC#: A0099S0174C					13196289
	35300	35298	32979	33765	34265	33389	34365	34398	37489	36984	37199	37332	422763	
WHITING PETROLEUM CORPORATION														
SHERWOOD "B" WWDS 1			SENE 3-163-85			F#: 90070	SOW: SWD		UIC#: A0100S0391D					10335599
	66056	60762	67271	64105	61303	63755	65011	65578	60580	62803	65657	66717	769598	
Totals:	104100	99798	104478	104723	104961	104688	106887	108421	105480	107606	109881	110367	1271390	34966713
SIMON BUTTE - DAKOTA							DUNN							
ARMSTRONG OPERATING, INC.														
S. E. RUSSIAN CREEK 42-18 SWD			SENE 18-141-95			F#: 90076	SOW: SWD		UIC#: W0102S0427D					6132215
	3503	3152	3654	3189	848	802	55	715	546	521	438	336	17759	
SKULL CREEK - DAKOTA							BOWMAN							
BURLINGTON RESOURCES OIL & GAS COMPANY LP														
BUCHHOLZ 3			NENE 3-130-105			F#: 9043	SOW: SWD		UIC#: A0231S0474C					3039446
	63014	55410	58271	52742	48148	44467	40747	44618	44192	45054	36593	39378	572634	

Operator-Lease Jan Feb Mar Apr May Jun Jul Aug Sep Oct Nov Dec 2002 Total Cumulative

SMITH - DAKOTA

RENVILLE

WHITING PETROLEUM CORPORATION

STATE 1-21 SESE 21-160-86 F#: 12087 SOW: SWD UIC#: W0081S0387C 8423202
 51824 47773 49652 35545 31076 25414 26883 27835 28379 29245 28486 33622 415734

SNOWCOVER - DAKOTA

MCKENZIE

NANCE PETROLEUM CORPORATION

SNOWCOVER 43-19 SWD NESE 19-147-101 F#: 11719 SOW: SWD UIC#: A0189S0341C 4881970
 16991 14235 15726 15834 14615 14253 15693 15730 12711 15788 14273 13953 179802

SOURIS - DAKOTA

BOTTINEAU

B & B OIL FIELD SERVICES, INC.

KORNKVEN 2 SWNW 35-164-78 F#: 11488 SOW: SWD UIC#: A0205S0389C 272829
 0 0 0 0 0 0 0 0 0 0 0 0

WARD-WILLISTON CO.

KORNKVEN SWD 1 SWSE 25-164-78 F#: 9313 SOW: DNA UIC#: A0187S0339C 1148254
 Totals: 0 0 0 0 0 0 0 0 0 0 0 0 1421083

SOUTH ANTLER CREEK - DAKOTA

BOTTINEAU

CONTINENTAL RESOURCES, INC.

SOUTH ANTLER CREEK UNIT 1-29 SWSW 29-164-83 F#: 3821 SOW: DNA UIC#: W0037S0176C 319925

SOUTH HEART - DAKOTA

STARK

SOUTH HEART COMPANY

ZASTOUPIL ET AL 8-08 NENE 31-140-97 F#: 5330 SOW: SWD UIC#: A0157S0263C 3779905
 17562 12778 23509 13870 1026 9909 9478 7604 10324 9589 5549 5233 126431
 MARSH 1-28 SESE 28-140-97 F#: 5560 SOW: SWD UIC#: A0226S0456C 609594
 5243 6926 7884 5289 17074 8764 8871 20901 5311 7097 2086 1082 96528
 Totals: 22805 19704 31393 19159 18100 18673 18349 28505 15635 16686 7635 6315 222959 4389499

SOUTH HORSE CREEK - DAKOTA

BOWMAN

WHITING PETROLEUM CORPORATION

ARITHSON 1 NENW 34-129-104 F#: 90022 SOW: SWD UIC#: A0101S0177D 6655419
 22392 18451 21494 18142 22155 20127 21105 21693 21335 21011 25636 25223 258764

SOUTH LONE TREE - DAKOTA

WARD

NEXEN OIL AND GAS U.S.A. INC.

MANN "A" SWD 1 SESW 13-155-86 F#: 4996 SOW: SWD UIC#: A0102S0178C 7744030
 8041 8097 9038 8817 8316 8469 8698 8762 8084 8694 8694 8581 102291

SOUTH WESTHOPE - DAKOTA

BOTTINEAU

AMERADA HESS CORPORATION

SWSCU 20-23D NESW 20-162-79 F#: 2842 SOW: SWD UIC#: A0103S0179C 2719498
 22481 19443 22754 21434 23582 23959 24065 24849 20021 27197 26580 33750 290115

BALLANTYNE OIL

MOORE-JENSEN SWD 1 SWSW 15-162-80 F#: 2455 SOW: SWD UIC#: A0106S0183C 918658
 2164 1963 2160 2133 1605 2010 2452 2864 2542 2614 2299 2572 27378

WARD-WILLISTON COMPANY

MARTIN-WILLIAMS SWD 1 NENW 27-162-80 F#: 6039 SOW: SWD UIC#: A0105S0182C 2103870
 9008 8229 8550 7844 6816 5877 11808 20397 17358 18980 14521 4399 133787

WESTPORT OIL & GAS CO., LP

HOUMANN SWD D01 NENE 16-162-80 F#: 2925 SOW: DNA UIC#: A0104S0180C 3904672

Operator-Lease	Jan	Feb	Mar	Apr	May	Jun	Jul	Aug	Sep	Oct	Nov	Dec	2002 Total	Cumulative
WESTPORT OIL & GAS COMPANY, L.P.														
HOUMANN "C" 4			NESW 10-162-80			F#: 2833	SOW: SWD		UIC#: A0248S0507C					460398
	9244	8024	10500	9129	10563	9449	9630	9749	9384	9566	9646	9416	114300	
KING SWD SYSTEM D01			SESW 24-162-80			F#: 5150	SOW: SWD		UIC#: A0104S0181C					3269517
	4798	5062	4030	4620	3940	4012	4415	3746	3761	4776	4365	4020	51545	
Totals:	47695	42721	47994	45160	46506	45307	52370	61605	53066	63133	57411	54157	617125	13376613
SOUTHWEST HAAS - DAKOTA							BOTTINEAU							
GEORESOURCES, INC.														
RUFENACHT 1			NWSW 33-163-83			F#: 4151	SOW: DNA		UIC#: W0039S0185C					398424
ELOF G. PEARSON 1			SENE 32-163-83			F#: 5171	SOW: DNA		UIC#: W0071S0365C					954756
WALTER G. NELSON 2			SESW 32-163-83			F#: 5409	SOW: SWD		UIC#: W0038S0184C					3291390
	8680	7840	8680	8400	8680	8400	8680	7840	8710	7450	6207	8799	98366	
Totals:	8680	7840	8680	8400	8680	8400	8680	7840	8710	7450	6207	8799	98366	4644570
SPRING CREEK - DAKOTA							MCKENZIE							
COLUMBUS ENERGY CORP.														
HOVDE 1-6			NENE 6-150-100			F#: 8945	SOW: SWD		UIC#: A0210S0415C					946576
	4552	4234	3974	3176	3480	2431	4697	5631	4207	-	-	-	36382	
SPRINGBROOK - DAKOTA							WILLIAMS							
FERRELLGAS, L.P.														
FERRELL 2			NESE 30-155-100			F#: 7004	SOW: SWD		UIC#: A0164S0274C					6286778
	7829	6201	6986	7405	7148	14902	15439	8821	8065	8006	9113	6501	106416	
SQUARE BUTTE - DAKOTA							GOLDEN VALLEY							
AGATE PETROLEUM, INC.														
SQUARE BUTTE SWD SYSTEM D01			SESW 10-139-103			F#: 10600	SOW: SWD		UIC#: A0186S0318C					4455188
	24282	23585	25599	23259	24548	23491	21735	20823	20398	25601	24882	24969	283172	
NANCE PETROLEUM CORPORATION														
FEDERAL 3-1 SWD			NWSE 3-139-103			F#: 8496	SOW: SWD		UIC#: A0171S0294C					1056006
	8379	7485	7468	7424	7095	6053	4618	6178	5126	6766	7897	7712	82201	
Totals:	32661	31070	33067	30683	31643	29544	26353	27001	25524	32367	32779	32681	365373	5511194
SQUARE BUTTE - MINNELUSA							GOLDEN VALLEY							
AGATE PETROLEUM, INC.														
GOVERNMENT BROWN "A" 1			SENW 15-139-103			F#: 4677	SOW: DNA		UIC#: A0107S0186C					1791149
SQUAW GAP - DAKOTA							MCKENZIE							
PRIDE ENERGY, AN OKLAHOMA GENERAL PARTNERSHIP														
FOLKVORD-STATE 1-36 SWD			NENE 36-146-105			F#: 7200	SOW: SWD		UIC#: A0241S0496C					416339
	7382	7101	7577	6915	5891	7296	6767	6847	5456	5374	6824	5324	78754	
SLAWSON EXPLORATION COMPANY, INC.														
USA 33-11-106			NWSE 11-146-104			F#: 90023	SOW: SWD		UIC#: A0109S0188D					3900197
	458	525	1609	1198	6976	6386	5120	6299	6190	6603	6156	4788	52308	
Totals:	7840	7626	9186	8113	12867	13682	11887	13146	11646	11977	12980	10112	131062	4316536
STANLEY - DAKOTA							MOUNTRAIL							
BROOKS EXPLORATION, INC.														
HARSTAD ET AL 2			SWSE 10-155-91			F#: 6376	SOW: DNA		UIC#: A0110S0189C					1327894

Operator-Lease	Jan	Feb	Mar	Apr	May	Jun	Jul	Aug	Sep	Oct	Nov	Dec	2002 Total	Cumulative
<u>NEXEN OIL AND GAS U.S.A. INC.</u>														
JELLESED-FEDERAL	1-14			NWNW 14-155-91		F#: 6538	SOW: SWD		UIC#: A0110S0262C					2971278
	21007	17878	19390	18669	19333	18135	16009	17605	15709	14423	13343	14211	205712	
ARMOUR	13-43(SWD)			NESE 13-155-91		F#: 7545	SOW: SWD		UIC#: A0111S0190C					2441988
	11167	9973	11694	10485	11215	11000	11077	10920	10618	10850	10579	10843	130421	
Totals:	32174	27851	31084	29154	30548	29135	27086	28525	26327	25273	23922	25054	336133	6741160
STARBUCK - DAKOTA														
BOTTINEAU														
<u>GEORESOURCES, INC.</u>														
JOHN WADDLE	1-29			NENW 29-161-78		F#: 8452	SOW: SWD		UIC#: W0056S0331C					48718
	728	1070	1603	1093	1405	1068	1247	704	1491	1338	809	1219	13775	
STATE LINE - DAKOTA														
BOWMAN														
<u>WYOMING RESOURCES CORPORATION</u>														
BOWMAN	1			SESW 10-129-103		F#: 13605	SOW: SWD		UIC#: A0228S0466C					2308538
	22304	19543	26280	27213	25665	22206	26345	31093	29532	30081	27513	25157	312932	
STINSON - DAKOTA														
BOTTINEAU														
<u>CITATION OIL & GAS CORP.</u>														
STEAD 24-14	4 SWD			SESW 14-162-81		F#: 12655	SOW: SWD		UIC#: W0108S0438C					2865997
	30173	27313	30278	29150	28205	25008	25307	25600	25170	25820	24653	25356	322033	
STOCKYARD CREEK - DAKOTA														
WILLIAMS														
<u>PETRO-HUNT, L.L.C.</u>														
STOCKYARD CREEK SWD	1			SWSW 16-154-99		F#: 12554	SOW: SWD		UIC#: W0093S0407C					529793
	2621	3087	2711	2065	2960	2160	2720	2500	2664	2611	2525	2750	31374	
STONEVIEW - DAKOTA														
DIVIDE														
<u>BERCO RESOURCES, LLC</u>														
SKARPHOL "A"	2			NWSE 11-160-95		F#: 2571	SOW: SWD		UIC#: A0209S0413C					1390311
	14112	14190	13696	14785	14473	14489	20409	19541	19657	18396	16162	13135	193045	
CONDOR PETROLEUM, INC.														
THOMAS OLSON	1 SWD			NWSW 2-160-95		F#: 2441	SOW: SWD		UIC#: A0112S0191C					6858352
	24854	24490	25147	24622	26991	24090	24303	23418	24601	25811	21661	24009	293997	
HUNT OIL COMPANY														
SOLVEIG ARSTEIM	2			NWSW 32-161-94		F#: 2551	SOW: DNA		UIC#: A0112S0192C					2895350
Totals:	38966	38680	38843	39407	41464	38579	44712	42959	44258	44207	37823	37144	487042	11144013
T. R. - DAKOTA														
BILLINGS														
<u>WESTPORT OIL & GAS COMPANY, L.P.</u>														
HAMILL	4-27 SWD			NWSW 27-141-101		F#: 8387	SOW: SWD		UIC#: A0116S0196C					14312555
	76666	72676	98790	91870	97687	93991	97856	88774	93699	80171	93303	96044	1081527	
T. R. STATE SWD	1			NWSW 23-141-101		F#: 90025	SOW: SWD		UIC#: A0114S0194D					25369061
	78723	82389	89581	87060	90760	77743	85350	91979	88731	87990	88830	81181	1030317	
Totals:	155389	155065	188371	178930	188447	171734	183206	180753	182430	168161	182133	177225	2111844	39681616
T. R. - MINNELUSA														
BILLINGS														
<u>JERRY CHAMBERS EXPLORATION CO.</u>														
FEDERAL SWD	1-12			SWSW 12-141-101		F#: 7021	SOW: DNA		UIC#: A0114S0259C					1892797
TEMPLE - DAKOTA														
WILLIAMS														
<u>BERCO RESOURCES, LLC</u>														
BRONSON	1-26			NENE 26-159-96		F#: 10260	SOW: SWD		UIC#: A0200S0373C					2662821
	9989	6075	10792	11463	8669	9156	15861	12552	10795	8434	6877	4975	115638	

Operator-Lease	Jan	Feb	Mar	Apr	May	Jun	Jul	Aug	Sep	Oct	Nov	Dec	2002 Total	Cumulative
HOSETH 1-18														159538
	13586	13919	12535	10194	9064	7252	13344	12212	10867	10301	11001	13190	137465	
T-BOC INC.														
HAMLET UNIT 1														1265284
	709	2366	1172	2800	3715	7565	6055	7690	4776	5760	3079	2081	47768	
Totals:	24284	22360	24499	24457	21448	23973	35260	32454	26438	24495	20957	20246	300871	4087643
TEPEE BUTTE - MINNELUSA							HETTINGER							
P & M PETROLEUM MANAGEMENT, L.L.C.														
REDETZKE SWD 1														1752962
	25552	22925	5414	3715	-	-	0	0	0	0	0	0	57606	
TIOGA - DAKOTA							MOUNTRAIL							
AMERADA HESS CORPORATION														
TIOGA-MADISON UNIT N-140D														1692360
	24930	16220	21030	25370	23000	19083	25687	20815	22576	20484	39790	47600	306585	
TIOGA-MADISON UNIT L-136-D														6519947
TIOGA-MADISON UNIT NO-132D														1101780
	37360	34540	35810	34800	34690	31600	43018	38186	32546	36260	40219	53011	452040	
TIOGA-MADISON UNIT Q-143-D														7972333
TIOGA-MADISON UNIT Q-139-D														12101430
	14968	5950	6352	9570	7575	4180	11419	6401	9270	11767	5158	5705	98315	
TIOGA-MADISON UNIT N-122-D														9377517
	-	-	-	-	-	-	0	0	0	0	0	0	0	
TIOGA-MADISON UNIT N-132D														9856776
	30650	30540	30610	29800	27910	26850	32270	33776	30494	28800	21509	19121	342330	
TIOGA-MADISON UNIT O-143-D														10453361
	38950	37852	39808	29985	37925	42678	28352	30450	22434	27086	25325	28715	389560	
TIOGA-MADISON UNIT G-129D														5135833
	39190	28320	42810	31000	41740	16520	16365	12578	14397	17360	54388	50802	365470	
TMU C-121D														1998834
	38425	42575	42760	38284	41741	30860	40515	38695	37277	41137	40871	42870	476010	
PLANT DISPOSAL 1														11378179
	32058	29407	35250	42553	38751	40092	71333	75258	88906	70221	49371	36424	609624	
PLANT DISPOSAL 2														2501818
	-	-	-	-	-	-	0	0	0	0	0	0	0	
APEX ENERGY, L.L.C.														
FURLONG SYVERSON 4														439325
	4766	3932	4568	4415	3134	3546	5185	5224	2994	3649	3901	3607	48921	
Totals:	261297	229336	258998	245777	256466	215409	274144	261383	260894	256764	280532	287855	3088855	80529493
TOLLEY - DAKOTA							RENVILLE							
BALLANTYNE OIL														
H. A. BREKHUS ET AL 2														2109398
	8750	8482	7954	7908	8469	7434	6770	6850	6942	7598	7370	7870	92397	
TORNING - DAKOTA							WARD							
NANCE PETROLEUM CORPORATION														
SUNDSBAK 7-11 SWD														817358
	6260	5545	5420	5630	6235	5145	5315	5554	5880	3105	6095	6150	66334	

Operator-Lease Jan Feb Mar Apr May Jun Jul Aug Sep Oct Nov Dec 2002 Total Cumulative

TRAILSIDE - DAKOTA

MCKENZIE

CITATION OIL & GAS CORP.

TRAILSIDE FEDERAL 23-3 NWNE 3-146-100 F#: 13617 SOW: SWD UIC#: W0120S0460C 2305804
 22999 22058 26872 23039 24413 17715 21886 23860 23728 24855 21901 21206 274532

NANCE PETROLEUM CORPORATION

TRAILSIDE FEDERAL 44-32HD SWD NWSW 33-147-100 F#: 13684 SOW: SWD UIC#: W0121S0463C 676370
 9872 8621 9167 9167 9708 8415 5983 9615 8749 9415 9235 9311 107258

Totals: 32871 30679 36039 32206 34121 26130 27869 33475 32477 34270 31136 30517 381790 2982174

TREE TOP - DAKOTA

BILLINGS

ANR PRODUCTION COMPANY

FEDERAL 15-33 SWSE 33-142-100 F#: 7458 SOW: DNA UIC#: A0124S0211C 2179058

CENTERPOINT DISPOSAL, INC.

HLEBECHUK 1-34 SWSW 34-143-100 F#: 8743 SOW: DNA UIC#: A0121S0208C 840285

CONDOR PETROLEUM, INC.

FEDERAL 2-26SWD SWSW 26-142-100 F#: 90027 SOW: TA UIC#: A0125S0212D 2757860
 0 - 0 - - - 0 0 0 0 0 0 0

CONOCO INC.

STATE GORHAM 2 2 SWNW 2-142-100 F#: 7951 SOW: DNA UIC#: A0122S0209C 527786

MISSOURI BASIN WELL SERVICE, INC.

GREGORY 1-9 WDW SWNE 9-142-100 F#: 7589 SOW: SWD UIC#: A0126S0213C 7256670
 7479 28683 24014 25519 30995 26582 28269 25025 19316 11553 7024 7555 242014

MORGAN ENERGY CORP.

CERKONEY SWD 1 NWSW 34-142-100 F#: 90048 SOW: DNA UIC#: A0123S0210D 1226914

PETRO-HUNT, L.L.C.

ANNA OSADCHUK 2 SWSW 14-142-100 F#: 7249 SOW: SWD UIC#: A0127S0214C 11022823
 35093 31027 34191 31890 32699 30660 31874 31549 28346 30891 30891 30876 379987

A. OSADCHUK "A" 1 SWNE 23-142-100 F#: 7393 SOW: SWD UIC#: A0127S0215C 2929972
 - - - - 2025 - 0 0 1750 0 0 0 3775

Totals: 42572 59710 58205 57409 65719 57242 60143 56574 49412 42444 37915 38431 625776 28741368

TRURO - DAKOTA

RENVILLE

WARD-WILLISTON CO.

OBERHOLTZER ET AL 1 NWSE 21-160-84 F#: 6025 SOW: DNA UIC#: A0128S0216C 1124188

UKRAINA - DAKOTA

BILLINGS

CITI OIL, INC.

VOLESKY SWD 33-1 NESE 33-141-98 F#: 7996 SOW: DNA UIC#: A0129S0217C 378560

UNION CENTER - DAKOTA

MCKENZIE

PANTHER CREEK RESOURCES, LLC

GEORGE WOLLAN 44-14 SESE 14-152-96 F#: 6323 SOW: SWD UIC#: W0139S0514C 300563
 8423 8882 7555 8835 9060 6880 7060 10370 8955 7320 7805 5740 96885

TERRA ENERGY CORP.

MATHEISEN 31-13 NWNE 13-152-96 F#: 6737 SOW: DNA UIC#: A0130S0218C 67185

Totals: 8423 8882 7555 8835 9060 6880 7060 10370 8955 7320 7805 5740 96885 367748

Operator-Lease Jan Feb Mar Apr May Jun Jul Aug Sep Oct Nov Dec 2002 Total Cumulative

VIKING - DAKOTA

BURKE

T-BOC INC.

LESTER & SELMA GROTE 1 NESE 3-160-94 F#: 5181 SOW: SWD UIC#: W0041S0219C 1282451
 4530 3950 6090 3987 3928 4637 4563 3500 5078 5925 6052 6034 58274

WABEK - DAKOTA

MOUNTRAIL

WHITING PETROLEUM CORPORATION

BANGEN (SWD WELL) 33-3 NWSE 3-152-88 F#: 12438 SOW: SWD UIC#: W0092S0406C 3561305
 12062 11928 10921 10442 12053 11584 10580 8787 7481 6591 9362 7927 119718

WAKE - DAKOTA

MCHENRY

EAGLE OPERATING, INC.

KITZMAN 1 SWNW 33-159-80 F#: 11415 SOW: SWD UIC#: W0049S0324C 2974581
 15886 15697 17295 17167 18505 17153 11512 15210 18068 17614 16650 17614 198371

WAYNE - DAKOTA

BOTTINEAU

BALLANTYNE OIL

BRONDERSLEV SWD 1 SWSW 32-162-81 F#: 1776 SOW: DNA UIC#: A0131S0220C 1017397
 ANDERSON 25-4 SESE 25-162-82 F#: 9735 SOW: DNA UIC#: A0132S0221C 1351077
 PETERSON 2 SWSE 32-162-81 F#: 9916 SOW: SWD UIC#: A0158S0264C 9908655
 60980 57405 63615 59105 64901 64365 61950 60130 62080 64260 57750 63335 739876
 EVENSON SWD 1 NENW 31-162-81 F#: 90028 SOW: SWD UIC#: A0135S0226D 8250024
 39080 33380 44660 39010 41595 40090 43545 38200 38350 45985 45850 51265 501010

GEORESOURCES, INC.

OSCAR FOSSUM 2 SWNW 32-162-81 F#: 3034 SOW: SWD UIC#: A0133S0222C 9719533
 53689 48904 53615 51200 53428 49246 51930 53002 50606 52027 48995 51751 618393
 BALLANTYNE-STATE 1 SWNE 25-162-82 F#: 5988 SOW: DNA UIC#: A0133S0223C 350491
 WILLIAM STEINHAUS 1 SENW 30-162-81 F#: 6481 SOW: SWD UIC#: A0133S0486C 1790599
 28488 25396 27966 26702 27436 26625 25044 27582 26161 26613 25772 26539 320324

GREAT AMERICAN EXPLORATION, INC.

OSCAR FOSSUM SWD 1 NENE 31-162-81 F#: 90035 SOW: DNA UIC#: A0134S0224D 1662625

GREAT AMERICAN ROYALTIES, INC.

WM. STEINHAUS 1 NESE 30-162-81 F#: 1732 SOW: SWD UIC#: A0134S0225C 11057644
 69765 60835 65460 64625 66895 66060 68400 68380 65155 71915 61230 66550 795270

Totals: 252002 225920 255316 240642 254255 246386 250869 247294 242352 260800 239597 259440 2974873 45108045

WERNER - DAKOTA

DUNN

ARMSTRONG OPERATING, INC.

RUTH LEETE 1-25 SWD NENE 25-146-93 F#: 8129 SOW: DNA UIC#: A0136S0227C 919708

MARSHA AZAR

COOK "N" 1 SWSE 25-146-93 F#: 9397 SOW: SWD UIC#: A0187S0320C 947555
 20 20 20 5250 10930 7595 8067 6514 40 1000 7229 4250 50935

Totals: 20 20 20 5250 10930 7595 8067 6514 40 1000 7229 4250 50935 1867263

WEST CAPA - DAKOTA

WILLIAMS

AMERADA HESS CORPORATION

KAMP SWD 34-23 NESW 34-155-96 F#: 13746 SOW: SWD UIC#: A0240S0495C 417535
 7300 7840 7870 8490 7790 7090 3030 7370 8400 6370 7640 8200 87390

WEST GREENE - DAKOTA

RENVILLE

EAGLE OPERATING, INC.

LADY HAWK	44-15		SESE	15-160-86	F#: 12077	SOW: SWD	UIC#: A0218S0433C							1854809
	17917	18037	18941	21682	23453	24828	25126	25597	23928	23905	17964	16566	257944	

WEST TIOGA - DAKOTA

WILLIAMS

TEXAKOTA, INC.

H. BORSTAD SWDW	1		NENE	4-157-95	F#: 90044	SOW: SWD	UIC#: A0137S0228D							7294529
	18740	16990	19410	18630	19525	20325	20300	18495	20970	15817	18475	21985	229662	

WHISKEY JOE - DAKOTA

BILLINGS

SLAWSON EXPLORATION COMPANY, INC.

FEDERAL	1-1		SENE	1-140-101	F#: 10366	SOW: SWD	UIC#: A0213S0422C							1993583
	18502	15496	15594	16656	16164	15418	15438	16226	14714	13882	17069	17115	192274	

WHITING PETROLEUM CORPORATION

WJ BN	1-23 SWD		SWNW	23-141-100	F#: 7661	SOW: SWD	UIC#: A0139S0230C							12381853
	49598	47817	53709	52602	52254	39068	38661	49185	47692	44891	44523	46264	566264	
STATE	2-16 SWD		NENE	16-141-100	F#: 8456	SOW: SWD	UIC#: A0139S0306C							11264682
	69863	67465	74247	70761	35939	41221	33646	23574	23693	10029	10351	13155	473944	

Totals:	137963	130778	143550	140019	104357	95707	87745	88985	86099	68802	71943	76534	1232482	25640118
----------------	--------	--------	--------	--------	--------	-------	-------	-------	-------	-------	-------	-------	---------	----------

WHITE EARTH - DAKOTA

MOUNTRAIL

WAYNE G. TODD D/B/A TIOGA DISPOSAL CO.

MARTIN C. JORSTAD	1		NENW	10-157-94	F#: 1002	SOW: DNA	UIC#: A0140S0231C							4934135
-------------------	---	--	------	-----------	----------	----------	-------------------	--	--	--	--	--	--	---------

WHITETAIL - DAKOTA

BILLINGS

MISSOURI BASIN WELL SERVICE, INC.

HECKER	1 SWD		SWSW	2-143-99	F#: 7348	SOW: DNA	UIC#: A0141S0232C							6011995
H. T. KNUDSON	1		NENE	21-143-99	F#: 7520	SOW: SWD	UIC#: A0141S0233C							5402592
	64204	61552	66972	61300	61426	67379	68444	54712	47934	36780	40185	38056	668944	

Totals:	64204	61552	66972	61300	61426	67379	68444	54712	47934	36780	40185	38056	668944	11414587
----------------	-------	-------	-------	-------	-------	-------	-------	-------	-------	-------	-------	-------	--------	----------

WILDCAT - DAKOTA

DIVIDE

LEAR PETROLEUM EXPLORATION, INC.

REUBEN HALL	1		NENE	10-161-98	F#: 9274	SOW: DNA	UIC#: W0115S0452C							24939
-------------	---	--	------	-----------	----------	----------	-------------------	--	--	--	--	--	--	-------

MEGA CORP.

HOWELL SWD	1		SESE	12-156-91	F#: 9757	SOW: DNA	UIC#: A0151S0254C							178740
------------	---	--	------	-----------	----------	----------	-------------------	--	--	--	--	--	--	--------

ROONEY OPERATING CO.

THOMPSON	15-42		SENE	15-146-105	F#: 6382	SOW: DNA	UIC#: W0042S0234C							1083809
----------	-------	--	------	------------	----------	----------	-------------------	--	--	--	--	--	--	---------

THOMAS A. HAUGEN OPERATING CO.

KANNENBERG SWD	1-27		NESW	27-139-104	F#: 8067	SOW: DNA	UIC#: W0043S0235C							2094503
----------------	------	--	------	------------	----------	----------	-------------------	--	--	--	--	--	--	---------

Totals:	-	-	-	-	-	-	-	-	-	-	-	-	-	3381991
----------------	---	---	---	---	---	---	---	---	---	---	---	---	---	---------

WILEY - DAKOTA

BOTTINEAU

ANDERSEN OIL CO.

HALSTEAD	2		NWSW	25-161-82	F#: 6733	SOW: DNA	UIC#: A0146S0245C							761138
----------	---	--	------	-----------	----------	----------	-------------------	--	--	--	--	--	--	--------

B & B OIL FIELD SERVICES, INC.

BRIAN & LINDA ADAMS SWD	1		NWSW	27-161-82	F#: 90036	SOW: SWD	UIC#: A0145S0244D							3108596
	2200	1500	-	-	1000	2100	9100	8250	6550	10000	9300	5800	55800	

CARDINAL PETROLEUM CO.

BROWN-FOSSUM	1		NENE	31-161-81	F#: 2401	SOW: DNA	UIC#: A0144S0368C							471741
--------------	---	--	------	-----------	----------	----------	-------------------	--	--	--	--	--	--	--------

Operator-Lease	Jan	Feb	Mar	Apr	May	Jun	Jul	Aug	Sep	Oct	Nov	Dec	2002 Total	Cumulative
CHEVRON USA, INC.														
W. H. WITHERSTINE SWD	1		NENE	25-161-82		F#: 90030	SOW: DNA		UIC#: A0142S0236D					3030589
PHILLIPS PETROLEUM CO.														
STRATTON SWD	2		SWSW	24-161-82		F#: 2432	SOW: DNA		UIC#: A0144S0242C					5453081
GEORGE STRATTON SWD	1		SWSE	24-161-82		F#: 90062	SOW: DNA		UIC#: A0144S0314D					685180
RAM OIL COMPANY, INC.														
ADAMS SWD	1		NESW	27-161-82		F#: 3916	SOW: DNA		UIC#: A0145S0367C					93377
WESTPORT OIL & GAS COMPANY, L.P.														
DURNIN "A" D01			NESE	25-161-82		F#: 2167	SOW: DNA		UIC#: A0144S0243C					7543822
	0	0	-	0	0	-	0	0	0	0	0	0	0	0
STRATTON SWD SYS D01			NESE	30-161-81		F#: 2318	SOW: DNA		UIC#: A0144S0239C					8632327
	0	0	-	0	-	-	-	0	0	0	0	0	0	0
STRATTON SWD D03			NENE	26-161-82		F#: 2493	SOW: DNA		UIC#: A0144S0250C					5211543
	0	0	-	0	-	-	0	0	0	0	0	0	0	0
AO ERICKSON 2-14			NESE	14-161-82		F#: 2782	SOW: DNA		UIC#: A0143S0238C					656244
WILMS "A" D01			SWSE	23-161-82		F#: 2813	SOW: DNA		UIC#: A0144S0240C					7929811
	0	0	-	0	-	-	-	0	-	0	0	0	0	0
AO ERICKSON SWD 1			SWSW	13-161-82		F#: 90029	SOW: SWD		UIC#: A0143S0237D					3766734
	36651	35179	37728	36906	37509	34378	37198	37820	49062	55737	54366	53002	505536	
WITHERSTINE 2SWD			NENE	25-161-82		F#: 90056	SOW: SWD		UIC#: A0142S0277D					3661743
	0	0	-	0	-	-	-	0	-	0	0	0	0	0
Totals:	38851	36679	37728	36906	38509	36478	46298	46070	55612	65737	63666	58802	561336	51005926
WINTER BUTTE - DAKOTA														
MCKENZIE														
INTOIL, INC.														
BRORSON SWD 1			NENW	16-149-103		F#: 8898	SOW: DNA		UIC#: A0145S0281C					19038
WOLF BAY - DAKOTA														
DUNN														
CONDOR PETROLEUM, INC.														
HANSEN 1-11			SENW	11-146-93		F#: 8355	SOW: SWD		UIC#: W0124S0467C					645708
	8524	7666	8820	8650	8184	9519	10192	10078	7589	10121	10033	8320	107696	
ZENITH-NEWTON - DAKOTA														
STARK														
EAGLE OPERATING, INC.														
ZENITH-NEWTON UNIT 5			E2SW	10-139-99		F#: 11153	SOW: SWD		UIC#: W0107S0436C					465165
	1452	1270	1405	1818	2360	3039	2442	1868	1606	852	283	814	19209	
ZION - DAKOTA														
BOTTINEAU														
GEORESOURCES, INC.														
EMMARD RICE 1			NWNW	26-163-79		F#: 2055	SOW: DNA		UIC#: W0007S0093C					902306
RICE 1 SWD			NWNW	26-163-79		F#: 6326	SOW: SWD		UIC#: W0098S0419C					2550798
	22381	20059	22605	21645	21755	21470	25525	23560	20805	22194	21646	21120	264765	
GREAT AMERICAN EXPLORATION, INC.														
EMMARD RICE SWD 1			NWNW	26-163-79		F#: 90068	SOW: DNA		UIC#: W0073S0372D					512030
Totals:	22381	20059	22605	21645	21755	21470	25525	23560	20805	22194	21646	21120	264765	3965134

Processed Gas by Plant in MCF for 2002

	Jan	Feb	Mar	Apr	May	Jun	Jul	Aug	Sep	Oct	Nov	Dec	2002 Total
AMBROSE													
	3713	4012	3803	2984	3400	2903	3349	2830	3073	2996	3169	3285	39517
BADLANDS													
	112336	105306	118751	122226	121865	103138	111805	110207	98558	102221	101016	100131	1307560
KNUTSON													
	3933	3436	3937	3755	3876	3810	3937	3937	3806	0	3806	3898	42131
LIGNITE													
	155698	132747	147900	144194	144099	151507	157967	149058	149682	143532	141916	145049	1763349
LITTLE BEAVER													
	1579	2155	2762	1590	1620	1667	2554	3941	3657	3360	3982	4353	33220
LITTLE KNIFE													
	283890	249332	250492	230517	257159	238855	268271	265374	248451	228615	234629	231245	2986830
MARMARTH													
	80160	70605	75046	69891	71572	70947	76203	79615	74147	73172	69303	63622	874283
MCKENZIE													
	1076210	950390	1026326	1051328	1207372	1170759	1176645	1157491	1084360	1142216	1085056	1058089	13186242
RED WING CREEK													
	34166	29053	37494	38624	53657	47705	52889	57643	50674	56162	51779	49387	559233
TIOGA GAS PLANT													
	2948867	2680748	2918925	2886071	2961176	2764925	2917039	3051436	3043727	3107323	3000378	3012465	35293080
Monthly Totals for Gas Plant:													
	4700552	4227784	4585436	4551180	4825796	4556216	4770659	4881532	4760135	4859597	4695034	4671524	56085445