

NOTICE!!

These documents have been scanned!

Do not place un-scanned documents beneath this notice!

Do not remove this notice from this file!

GPO Jacket No. 560-102
Print Order 61540
Rise Business Services, LLC
Job=AZ15 6/6/2019



Box Number= AZ15123



Claim Begin-End: AMC357594-AMC357595

1 Initial Receipt



AZ15123-11

AMC357117-AMC357871

Amc 357594

United States Department of the Interior
Bureau of Land Management
 LANDS/RECREATION & PLANNING
 ONE N CENTRAL AVE
 PHOENIX, AZ 85004 -2203
 Phone: 602-417-9200

Receipt

No: 3181078

Transaction #: 3274085	
Date of Transaction: 12/02/2014	
CUSTOMER:	
DON JENKINS PO BOX 2880 PRESCOTT, AZ 86302-2880 US	

LINE #	QTY	DESCRIPTION	REMARKS	UNIT PRICE	TOTAL
1	1.00	LOCATABLE MINERALS / MINING CLAIMS- NOT NEW-UNADJUD, ONE AUTH NO. ONLY / MINING CLAIM MONEY RECEIVED CASES: AMC355377/\$20.00	AMENDMENT - 2	- n/a -	20.00
TOTAL:					\$20.00

PAYMENT INFORMATION					
1	AMOUNT:	20.00	POSTMARKED:	11/26/2014	
	TYPE:	CHECK	RECEIVED:	12/01/2014	
	CHECK NO:	1122			
	NAME:	JENKINS, DONALD PO BOX 2880 PRESCOTT AZ 86302-2880 US			

REMARKS

This receipt was generated by the automated BLM Collections and Billing System and is a paper representation of a portion of the official electronic record contained therein.

FOR AMENDMENTS ON 355377 9357595.Am



Yavapai County Recorder
 Leslie M. Hoffman Recorder
 1015 Fair Street, Rm. 228
 Prescott, AZ
 86305
 Prescott: (928) 771-3244
 Cottonwood: (928) 639-5807

Receipt: 14-33071

Product	Name	Extended
ANML	Amended Notice Of Mining Location	\$10.00
	# Pages	3
	Document #	2014-0053745
	Requested By:	DON JENKINS
	# Additional Reference(s)	0
	GOV	false
	Postage	true
	No Charge Item	false
ANML	Amended Notice Of Mining Location	\$10.00
	# Pages	3
	Document #	2014-0053746
	Requested By:	DON JENKINS
	# Additional Reference(s)	0
	GOV	false
	Postage	true
	No Charge Item	false
Total		\$20.00
Tender (Check/MoneyOrder)		\$20.00
Check#	1121/TH	
Paid By:	DONALD JENKINS	

Amendments Per BLM Letter of
 Oct. 28 (3800) 9310 RM

Amc #'s 355377 and 357595

PHOENIX, ARIZONA

2014 DEC - 1 P 3:14

Additional Claims have been Staked and Filed
 w/County. Will be Filed w/ BLM next week

Don Jenkins

Nov. 25, 2014

RECEIPT # 3181078

Thank You!



United States Department of the Interior

BUREAU OF LAND MANAGEMENT

Arizona State Office

One North Central Avenue, Suite 800

Phoenix, Arizona 85004-4427

www.blm.gov/az/

OCT 28 2014



TAKE PRIDE
IN AMERICA

*NOV 29
Dust mark*

FOR

In Reply Refer To:
3800 (9310) RM
AMC355377, AMC355417, AMC357594

CERTIFIED MAIL – RETURN RECEIPT REQUESTED NO. 7014 0150 0000 5453 2959

NOTICE

PINE CREEK MINING, INC.
2525 E. BROADWAY BLVD. STE. 200
TUCSON, AZ 85716-5350

: This Notice Affects the Claims
: Shown in the Block Below.
:

Reference

AMC355377, AMC355417, AMC357595
RIVERBEND, LOST NUGGET, MINERS DELIGHT

PHOENIX, ARIZONA
2014 DEC - 1 P 3:14

Acknowledgement of Documentation Submitted Amendment Required

You received a Notice to inform you that the mining claims listed above are association placer mining claims that are over 20 acres in size and are currently held by a smaller number of claimants than is permitted by law, unless there was a discovery of a valuable mineral deposit prior to the date of transfer. The Notice required that you provide documentation to support a discovery of a valuable mineral deposit or amend the claims to comply with the 20-acre per claimant requirement.

In response to the Notice, you submitted documentation you believe shows such a discovery. This Notice acknowledges that we received the documentation you submitted. After examination by a mineral examiner, our office has made the determination that you will not be required to reduce the claim acreage on AMC355417 at this time. Our decision is based solely on the documentation you submitted and even though you will not be required to reduce the claim acreage at this time, no factual determination has been made by this office that a valid discovery has been made. That determination cannot be made without a complete mineral validity examination, and our office will not be pursuing that type of examination at this time.

Regarding AMC355377 and AMC357595, it has been determined the documentation is insufficient and does not include the information requested (see enclosed comment from mineral examiner). Therefore, the Bureau of Land Management (BLM) is requiring that the acreage of

the above listed mining claims be reduced to comply with the 20-acre per claimant requirement. The approximate 60 acres amended from each of these claims could then be relocated as three 20-acre claims.

There is a \$10 BLM processing fee for each amendment. We must receive the amendments within 30 days of receipt of this notice. If the amendments are not received within the 30 day timeframe the mining claims will be declared forfeited and void.

If additional information is required, please contact RéAnn Myers at 602-417-9413. Please include your AMC serial number(s) on all correspondence.

Sincerely,



Rebecca Heick
Acting Deputy State Director
Lands and Minerals Division

Enclosure

RECEIVED
2014 DEC - 1 P 3:14
PHOENIX, ARIZONA

PRESS FIRMLY TO SEAL

PRESS FIRMLY TO SEAL



1021



85004

U.S. POSTAGE
PAID
PRESCOTT, AZ
86301
NOV 26, 14
AMOUNT
\$5.75
00113905-08

PRIORITY[®] ★ MAIL ★

DATE OF DELIVERY SPECIFIED*

USPS TRACKING™ INCLUDED*

INSURANCE INCLUDED*

PICKUP AVAILABLE

* Domestic only

Expected Delivery Day: 11/28/14

USPS TRACKING NUMBER



9505 5111 3905 4330 3774 29



PS00001000014

EP14F July 2013
OD: 12.5 x 9.5

VISIT US AT USPS.COM[®]
ORDER FREE SUPPLIES ONLINE



FROM:

Don Jenkins
Pine Cr. Mining Inc.
P.O. Box 2880
Prescott, AZ 86302

TO:

Bureau of Land Management
AZ State Office
One North Central Ave, Suite 800
Phoenix, AZ 85004-4427

Attn: Re'Ann Myers

PHOENIX, ARIZONA

2014 DEC -1 P 3: 14

RECEIVED
ELM AZ STATE OFFICE

This packaging is the property of the U.S. Postal Service® and is provided solely for use in sending Priority Mail® shipments. Misuse may be a violation of federal law. This packaging is not for resale. EP14F © U.S. Postal Service, July 2013; All rights reserved.



This envelope is made from post-consumer waste. Please recycle - again.

Amc

357594

closed

9/1/04

**United States Department of the Interior
Bureau of Land Management**

BUSINESS & SUPPORT SVCS DIV
222 N CENTRAL AVE
PHOENIX, AZ 85004 -2203
Phone: (602) 417-9200

Receipt

No: 662210

Transaction #: 689994
Date of Transaction: 04/14/2003

ENTERED INTO COMPUTER
6/4/03 TK

CUSTOMER: DON JENKINS
PO BOX 2880
PRESCOTT, AZ 86302

LINE #	QTY	DESCRIPTION	REMARKS	UNIT PRICE	TOTAL
1	2.00	LOCATABLE MINERALS / MINING CLAIMS-NEW, UNADJUDI, ONE OR MORE AUTH NO'S / NEW MINING CLAIM LOCATION FEE \$25(1993) CASES: AMC357594/\$25.00, AMC357595/\$25.00		- n/a -	50.00
2	2.00	LOCATABLE MINERALS / MINING CLAIMS-NEW, UNADJUDI, ONE OR MORE AUTH NO'S / NEW MINING CLAIM SVC CHG \$10 (1930) CASES: AMC357594/\$10.00, AMC357595/\$10.00		- n/a -	20.00
3	2.00	LOCATABLE MINERALS / MINING CLAIMS-NEW, UNADJUDI, ONE OR MORE AUTH NO'S / NEW MINING CLM MAINT FEE \$100(1993) CASES: AMC357594/\$100.00, AMC357595/\$100.00		- n/a -	200.00
				TOTAL:	\$270.00

PAYMENT INFORMATION

1	AMOUNT:	\$270.00	POSTMARKED:	N/A
	TYPE:	CHECK	RECEIVED:	04/10/2003
	CHECK NO:	568		
	NAME:	GOLD TECH, INC. PO BOX 2880 PRESCOTT AZ 86302		

REMARKS

This receipt was generated by the automated BLM Collections and Billing System and is a paper representation of a portion of the official electronic record contained therein.

NOTICE!!

These documents have been scanned!

Do not place un-scanned documents beneath this notice!

Do not remove this notice from this file!

GPO Jacket No. 560-102
Print Order 61540
Rise Business Services, LLC
Job=AZ15 6/6/2019



Box Number= AZ15123



Claim Begin-End: AMC357594-AMC357595

2 Correspondence



AZ15123-11

AMC357117-AMC357871



United States Department of the Interior



BUREAU OF LAND MANAGEMENT

Arizona State Office

One North Central Avenue, Suite 800

Phoenix, Arizona 85004-4427

www.blm.gov/az/

OCT 28 2014

In Reply Refer To:

3800 (9310) RM

AMC355377, AMC355417, AMC357594

CERTIFIED MAIL – RETURN RECEIPT REQUESTED NO. 7014 0150 0000 5453 2959

NOTICE

PINE CREEK MINING, INC. :

2525 E. BROADWAY BLVD. STE. 200 :

TUCSON, AZ 85716-5350 :

This Notice Affects the Claims
Shown in the Block Below.

AMC355377, AMC355417, AMC357595

RIVERBEND, LOST NUGGET, MINERS DELIGHT

Acknowledgement of Documentation Submitted Amendment Required

You received a Notice to inform you that the mining claims listed above are association placer mining claims that are over 20 acres in size and are currently held by a smaller number of claimants than is permitted by law, unless there was a discovery of a valuable mineral deposit prior to the date of transfer. The Notice required that you provide documentation to support a discovery of a valuable mineral deposit or amend the claims to comply with the 20-acre per claimant requirement.

In response to the Notice, you submitted documentation you believe shows such a discovery. This Notice acknowledges that we received the documentation you submitted. After examination by a mineral examiner, our office has made the determination that you will not be required to reduce the claim acreage on AMC355417 at this time. Our decision is based solely on the documentation you submitted and even though you will not be required to reduce the claim acreage at this time, no factual determination has been made by this office that a valid discovery has been made. That determination cannot be made without a complete mineral validity examination, and our office will not be pursuing that type of examination at this time.

Regarding AMC355377 and AMC357595, it has been determined the documentation is insufficient and does not include the information requested (see enclosed comment from mineral examiner). Therefore, the Bureau of Land Management (BLM) is requiring that the acreage of

AMENDMENTS
RECEIVED 12/11/2014
RECEIPT #3181078.

PM

the above listed mining claims be reduced to comply with the 20-acre per claimant requirement. The approximate 60 acres amended from each of these claims could then be relocated as three 20-acre claims.

There is a \$10 BLM processing fee for each amendment. We must receive the amendments within 30 days of receipt of this notice. If the amendments are not received within the 30 day timeframe the mining claims will be declared forfeited and void.

If additional information is required, please contact RéAnn Myers at 602-417-9413. Please include your AMC serial number(s) on all correspondence.

Sincerely,

A handwritten signature in cursive script that reads "Rebecca Heick".

Rebecca Heick
Acting Deputy State Director
Lands and Minerals Division

Enclosure

Memo to File(s): 8/13/14

From: Jeff Garrett-Certified Review Mineral Examiner #40

Subject: Compliance with 43 CFR 3833.33

RE: AMC355377 (RiverBend), AMC355417 (Lost Nugget), AMC357595 (Miners Delight)

AMC357595 is located in T12N R3W, SW of Sec. 11, NW of Sec. 14, NE of Sec. 15. AMC355377 is located in T12N R3W, SW of Sec. 11. AMC355417 is located in T12N R3W, SW of Sec. 1, NE of Sec. 11, NW of Sec. 12, Yavapai County.

AMC 355417 was located on 04/08/2001. AMC355377 was located on 03/11/2001. AMC 357595 was located on 01/30/2003.

On 08/16/05, AMC355417 was transferred from GoldRiver Exploration Co., Larry T. Jenkins, Bonnie Miller, Dulcie Jenkins, and Don L. Jenkins to Pine Creek Mining Inc. On 08/16/05, AMC355377 was transferred from Larry T. Jenkins, Bonnie Miller, Tatam Hughley, and Don L. Jenkins to Pine Creek Mining Inc. On 08/16/05, AMC357595 was transferred from Larry T. Jenkins, Bonnie Miller, Goldtech Inc., and Don L. Jenkins to Pine Creek Mining Inc. The three claims (subject claims) are association placer claims, each containing ±80 acres.

To show compliance with 43 CFR 3833.33, i.e. ...”must have discovered a valuable mineral deposit before the transfer...” the current claimant provided information intended to show that a valuable mineral deposit existed on the claims prior to transfer of the association placers from the original locators to the current claimant.

Pertinent information was contained in a report titled “Technical Report of Daniel B. Stage”, dated April 15, 2011, summarized various earlier work conducted in the area of the subject claims. The following information is taken from that report:

Figure 6-1 in the 2011 report shows a drill hole map from a 1936 (Andrew Nesbit) report which indicates that some of the drilling may have occurred on lands now encumbered by the RiverBend and Miners Delight claims. The information was incomplete and was not specific enough to support discovery, i.e., no quantitative information was provided, no reserve estimation was provided, no map showing deposit boundaries was provided, no operating costs, and no development costs were provided.

Figure 6-2 in the 2011 report shows a sampling map from a 1964 (Andrew J. Zinkl) report. None of the sample sites as plotted appear to be located on the lands encumbered by the subject claims.

Figure 6-4 in the report shows a series of drill fences from a 1975 report (Southwest Exploration & Development Corp). Drilling and gold recovery methods are not discussed. Information from

the 1975 report was used in a later 1994 report (GoldTech Engineering Co.) to calculate ore reserves. Several of these drill fences intersect the land now covered by the Lost Nugget claim.

Figure 6-5 in the report shows sample sites from a 1978 report (Brattain Contractors). Some of this sampling appears to have occurred upon lands currently encumbered by RiversBend and Miners Delight claims. The sample collection and gold recovery methods were not known and the results were apparently not used for any reserve calculations. The information was incomplete and was not specific enough to support discovery, i.e., no quantitative information was provided, no reserve estimation was provided, no map showing deposit boundaries was provided, no operating costs, and no development costs were provided.

Figure 6-7 in the report shows samples sited from a 1980 report (International Exploration & Development Corp.). The figure shows sample test lines. It appears that lines 6 & 7 intersect the Lost Nugget.

Figure 6-8 in the report shows 19 samples addressed in a 1994 report (GoldTech Engineering Company, Summary of Work Completed Report). Eight of these samples were taken from lands covered by the Lost Nugget claim from which some resources were calculated. This report apparently utilized information from the previous reports referenced in 2011 report and calculated resources for the claims encumbering the lands in 1994. Two claims, Boomer and Boomer No.2 cover portions of the Miners Delight claim. Though sampling was conducted on the two Boomer claims, I could not verify that any of the samples were taken on the ground now covered by the Miners Delight claim. I also could not verify that any sampling occurred on the lands currently encumbered by the RiverBend claim.

Figure 6-9 in the report shows 10 samples addressed in a 1996 report (GoldTech Engineering Co.) These samples were taken from lands now covered by the Lost Nugget Placer mining claim.

The 2011 report provides information from a 2003 sampling effort (Steven H. Lewis, Summary of Test Results Report). This sampling postdates the location of the subject claims.

The 2011 report provides information from a 2007 sampling effort (Steven H. Lewis, Summary of Test Results Report). This sampling postdates the location of the subject claims and sample locations are non-specific.

The 2011 report provides information from a 2009 sampling effort (Western Sierra Mining Corporation, Summary Gold Basin 90 Day Testing and Ore Certification Program Report). This sampling postdates the location of the subject claims and sample locations are non-specific.

The 2011 report provided information specific to resources found on the Lost Nugget claim including quantitative information, reserve estimation was provided, and operating and development costs where plan of operations had been approved by the USFS.

Summary


The information submitted, inferred a prima facie case for a discovery on mining claim AMC355417 (Lost Nugget).

Reserve calculations of previous evaluation and exploration programs were not tied specifically to the RiverBend Placer or Miners Delight. Information presented was incomplete, and the historic defined potential economic grade mineralization and resources could not be confirmed.

In addition, no map showing any deposit boundaries was provided and no operating costs or development costs were provided for either the RiverBend Placer or Miners Delight mining claims.

The information submitted was insufficient to show that a valuable mineral deposit was discovered prior to transfer, for AMC355377 (RiverBend) or AMC357595 (Miners Delight).

UNITED STATES POSTAL SERVICE



First-Class Mail
Postage & Fees Paid
USPS
Permit No. G-10

• Sender: Please print your name, address, and ZIP+4 in this box •

U.S. DEPARTMENT OF THE INTERIOR
BUREAU OF LAND MANAGEMENT
ARIZONA STATE OFFICE
ONE NORTH CENTRAL AVENUE, SUITE 800
PHOENIX, AZ 85004-4427

SENDER: COMPLETE THIS SECTION

- Complete items 1, 2, and 3. Also complete item 4 if Restricted Delivery is desired.
- Print your name and address on the reverse so that we can return the card to you.
- Attach this card to the back of the mailpiece, or on the front if space permits.

1. Article Addressed to:

PINE CREEK MINING, INC.
2525 E. BROADWAY BLVD. STE. 200
TUCSON AZ 85716-5350
9310/RM/AMC355377, AMC355417,
AMC357594

COMPLETE THIS SECTION ON DELIVERY

A. Signature Agent
 Addressee
Tamar Meier

B. Received by (Printed Name) *Tamar Meier* C. Date of Delivery *10/30/14*

D. Is delivery address different from item 1? Yes
 No
 If YES, enter delivery address below:
 2014 NOV -3 P 4: 28
 PHOENIX, ARIZONA

3. Service Type
 Certified Mail® Priority Mail Express™
 Registered Return Receipt for Merchandise
 Insured Mail Collect on Delivery

4. Restricted Delivery? (Extra Fee) Yes

2. Article Number
(Transfer from service label)

7014 0150 0000 5453 2959

PS Form 3811, July 2013

Domestic Return Receipt



United States Department of the Interior



BUREAU OF LAND MANAGEMENT

Arizona State Office

One North Central Avenue, Suite 800

Phoenix, Arizona 85004-4427

www.blm.gov/az/

JUL 07 2014

In Reply Refer To:

3800 (9310) RM

AMC355377, AMC355417, AMC357594

CERTIFIED MAIL – RETURN RECEIPT REQUESTED NO. 7013 2250 0000 8720 7255

NOTICE

PINE CREEK MINING, INC.	:	This Notice Affects Those Claims
2525 E. BROADWAY BLVD. STE. 200	:	Shown in the Block Below.
TUCSON, AZ 85716-5350	:	

AMC355377, AMC355417, AMC357595
RIVERBEND, LOST NUGGET, MINERS DELIGHT

Association Placer Mining Claims Documentation or Amendments Required

The mining claims listed above are association placer mining claims that are over 20 acres in size. The claims were originally located with the required number of locators to meet the 20-acre per locator requirement. However, the claims are now held by a smaller group of claimants than originally located them and are therefore not in compliance with the legal requirements.

By law, each individual claimant is allowed to hold a maximum of 20 acres per claim. A corporation is considered to be a single entity that is allowed to hold a maximum of 20 acres per claim. In accordance with 43 CFR 3833.33 you may transfer, sell, or otherwise convey an association placer mining claim at any time to an equal or greater number of mining claimants. If you want to transfer an association placer claim to an individual or an association that is smaller in number than the association that located the claim you (a) must have discovered a valuable mineral deposit before the transfer; or (b) upon notice from BLM, you must reduce the acreage of the claim, if necessary, so that you meet the 20-acre per locator limit.

In reviewing the case file for these claims it was noted that at the time of transfer to an individual or smaller number of locators than originally located the claims, BLM did not receive documentation supporting that a discovery of a valuable mineral deposit was made. Without this

documentation we cannot determine if the claims are being properly held by the correct number of claimants. Therefore, we are requiring that the appropriate documentation be submitted to BLM. We are enclosing a guide to clarify what documentation must be provided to BLM to support the discovery of a valuable mineral deposit.

If you have the required documentation, dated **prior** to the date of transfer, you may file it with this office for review. If you do not have the proper documentation, you must amend the claims listed above, reducing the acreage to 20 acres per claimant, as is allowed by law.

We must receive either documentation supporting a discovery of a valuable mineral deposit, or amendments within 30 days of your receipt of this notice. If the required documentation or the amendments are not received within the 30-day timeframe the mining claims will be declared forfeited and void. If amendments are filed, there is a \$10 BLM processing fee for each amendment. The amendments must also be filed with the county.

If additional information is required, please contact RéAnn Myers at 602-417-9413. Please include your AMC serial number(s) on all correspondence.


Sincerely,



Rebecca Heick
Group Administrator
Lands and Minerals

Enclosure

UNITED STATES POSTAL SERVICE



First-Class Mail
Postage & Fees Paid
USPS
Permit No. G-10

• Sender: Please print your name, address, and ZIP+4 in this box •


**U.S. DEPARTMENT OF THE INTERIOR
BUREAU OF LAND MANAGEMENT
ARIZONA STATE OFFICE
ONE NORTH CENTRAL AVENUE, SUITE 800
PHOENIX, AZ 85004-4427**

SENDER: COMPLETE THIS SECTION

- Complete items 1, 2, and 3. Also complete item 4 if Restricted Delivery is desired.
- Print your name and address on the reverse so that we can return the card to you.
- Attach this card to the back of the mailpiece, or on the front if space permits.

Article Addressed to:
PINE CREEK MINING, INC.
2525 E. BROADWAY BLVD. STE. 200
TUCSON, AZ 85716-5350
3310/RM/AMC355377, AMC355417,
AMC357594

COMPLETE THIS SECTION ON DELIVERY

A. Signature

 Agent
 Addressee

B. Received by (Printed Name)
 PHOENIX POLICE

C. Date of Delivery
 7-10-14

D. Is delivery address different from item 1? Yes
 No
 If YES, enter delivery address below:

2014 JUL 14 P 2:05

PHOENIX, ARIZONA

3. Service Type

Certified Mail® Priority Mail Express™
 Registered Return Receipt for Merchandise
 Insured Mail Collect on Delivery

4. Restricted Delivery? (Extra Fee) Yes

Article Number
(Transfer from service label) 7013 2250 0000 8720 7255

REQUIREMENTS FOR TRANSFERRING ASSOCIATION PLACER MINING CLAIMS

Under the Mining Law of 1872, 30 U.S.C. 36, an “association of persons” may locate placer mining claims in excess of 20 acres in size. The Bureau of Land Management’s (BLM) regulations at 43 CFR 3833.33(a) allow mining claimants to transfer or convey an association placer claim to a smaller number of owners than originally located the claim, including a single owner, under certain conditions.

What are the restrictions on transferring or conveying an association placer mining claim to a smaller number of owners than originally located the claim?

Under the BLM’s regulations at 43 CFR 3833.33(a), it is permissible to transfer or convey an association placer claim over 20 acres in size to a smaller number of owners than originally locate the claim only if a “discovery of a valuable mineral deposit” was made within the limits of the claim *prior* to the date of transfer.

What does “discovery of a valuable mineral deposit” mean?

For purposes of the Mining Law, “discovery of a valuable mineral deposit” means that minerals have been found within the boundaries of the mining claim and that the evidence is of such a character that a person of ordinary prudence would be justified in the further expenditure of his labor and means, with a reasonable prospect of success, in developing a valuable mine.

In addition, for a discovery to exist the deposit must be marketable; that is, of such value that it can be mined, removed and disposed of at a profit.

A discovery has not been made until sufficient work has been done to show that the material can be produced and sold at a profit under conditions present at the time of transfer. The mineral deposit possessing in and of itself a present or prospective value for mining purposes must be actually and physically exposed in sufficient quantities to justify development of the mining claim through actual mining operations. If the deposit requires additional exploration to delineate the ore reserves and determine grade or quality before development may be confidently started, a discovery has not been made.

Sampling must have occurred on the subject claim. You will need several quantitative samples to adequately show a discovery of an association placer mining claim.

Sampling should be done at as many places on the claim as may be necessary to establish the continuity and extent of the deposit. Until sampling has been completed, it is rarely possible to develop anything more than an informed guess as to the nature of any deposit. There must be something beyond a mere surmise, speculation, belief, or geological theory or impression of the existence of minerals on a mining claim to

constitute a discovery of a valuable mineral deposit that would satisfy the regulations for transferring or conveying an association placer mining claim. Mere indications of existence of minerals within the boundaries of the claim or on adjoining lands are not sufficient to support a discovery of a valuable mineral deposit.

What information should I provide to the BLM to support that my association placer mining claim(s) had a discovery of a valuable mineral deposit at the time of transfer or conveyance?

Although the BLM's analysis is made on a case-by-case basis, the following information will generally be helpful to the BLM to support that a discovery of a valuable mineral deposit existed on the association placer mining claim(s) *prior* to the date of transfer.

1. A map showing the claim location and claim boundary.
2. Sampling information
 - a. Map showing sampling locations
 - b. Sample volume and interval
 - c. Material sampled
 - d. Raw gold recovered and raw gold weight (grams/bank cubic yards)
 - e. Raw gold value (\$/bank cubic yard)
 - i. Using the price of gold per Troy ounce at the time the discovery was made
 - ii. Gold value must be adjusted for fineness as placer gold is never 100% pure
3. Reserve Estimate
 - a. Map showing deposit boundaries
 - b. Method used to calculate reserve estimate
 - c. Cut-off grade
4. Development Costs (\$/bank cubic yard)
 - a. Road construction
 - b. Exploration
 - c. Mobilization
 - d. Ponds
 - e. Stripping
 - f. Plant construction
 - g. Buildings
 - h. Pipe/couplings
 - i. Demobilization
5. Cost of Equipment – list all equipment and the cost less salvage value
6. Cost of Operation (\$/bank cubic yard) – equipment operation, labor and supplies
7. Reclamation costs



United States Department of the Interior

BUREAU OF LAND MANAGEMENT

Arizona State Office
222 North Central Avenue
Phoenix, AZ 85004
www.az.blm.gov



In Reply Refer To:
3800 (933) AB
AMC357594

April 26, 2005

CERTIFIED MAIL - RETURN RECEIPT REQUESTED

DECISION

MILLER BONNIE; GOLDTECH INC; : This decision affects those claims shown
JENKINS LARRY : in the block below:
BOX 2880 :
PRESCOTT, AZ 86302 :

AMC357594
RED HILL #1

MINING CLAIMS DECLARED FORFEITED

The mining claims listed above have been declared forfeited for failure to file the required maintenance fee payment or small miner's maintenance fee waiver (waiver).

Claimants are required to pay an annual non-refundable maintenance fee of \$125, or submit a waiver, on or before September 1 of each year. These requirements were established by 30 U.S.C. 28-f-k, as amended, and 43 Code of Federal Regulations (CFR) 3834 and 3835.

Our records do not show receipt of a maintenance fee payment, or waiver received on or before September 1, 2004, for the 2005 assessment year, for the claims listed above. Therefore, the claims are forfeited.

You are required to reclaim all areas disturbed by your activities on lands encompassed by your mining claim(s) and/or site(s). After you complete the reclamation, you must notify the authorized officer of the appropriate surface managing agency so that the authorized officer may conduct a final site inspection and determine whether you may be released from liability. If you fail to reclaim the land to the satisfaction of the authorized officer, the surface management agency may cite you for noncompliance under its surface management regulations.

SENDER: COMPLETE THIS SECTION

- Complete items 1, 2, and 3. Also complete item 4 if Restricted Delivery is desired.
- Print your name and address on the reverse so that we can return the card to you.
- Attach this card to the back of the mailpiece, or on the front if space permits.

1. Article Addressed to:

MILLER BONNIE; GOLDTECH INC;
 JENKINS LARRY
 BOX 2880
 PRESCOTT, AZ 86302
 AB AMC357594


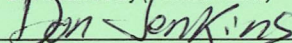
2. Article Number

(Transfer from service label)

7002 0860 0005 5121 3844

COMPLETE THIS SECTION ON DELIVERY

A. Signature


 Agent AddresseeB. Received by (*Printed Name*)


C. Date of Delivery

D. Is delivery address different from item 1? YesIf YES, enter delivery address below: No

3. Service Type

 Certified Mail Express Mail Registered Return Receipt for Merchandise Insured Mail C.O.D.4. Restricted Delivery? (*Extra Fee*) Yes

UNITED STATES POSTAL SERVICE





First-Class Mail
Postage & Fees Paid
USPS
Permit No. G-10

- Sender: Please print your name, address, and ZIP+4 in this box •

RECEIVED
BUREAU OF LAND MANAGEMENT
2005 APR 12:30
BUREAU OF LAND MANAGEMENT
ARIZONA STATE OFFICE
282 NORTH CENTRAL AVENUE
PHOENIX, AZ 85004-2203

AZ
933



For land administered by the Bureau of Land Management (BLM), if you fail to reclaim the land to the satisfaction of the authorized officer as required in 43 CFR Subpart 3809, BLM will issue an order of noncompliance under 43 CFR 3809.601(a). If you fail to comply with the noncompliance order, BLM may take further action under 43 CFR 3809.604. Failure to conduct reclamation is a prohibited act that may subject you to criminal penalties. See 43 CFR 3809.605(h) and 43 CFR 3809.700.

This decision may be appealed to the Interior Board of Land Appeals, Office of the Secretary, in accordance with the regulations contained in 43 CFR, Part 4 and the enclosed Form 1842-1. If an appeal is taken, your notice of appeal must be filed in this office (at the above address) within 30 days from receipt of this decision. The appellant has the burden of showing that the decision appealed from is in error.

If you wish to file a petition pursuant to regulation 43 CFR 4.21 (58 FR 4939, January 19, 1993) for a stay of the effectiveness of this decision during the time that your appeal is being reviewed by the Board, the petition for a stay must accompany your notice of appeal. A petition for a stay is required to show sufficient justification based on the standards listed below. Copies of the notice of appeal and petition for a stay **must** also be submitted to each party named in this decision and to the Interior Board of Land Appeals and to the appropriate Office of the Solicitor (see 43 CFR 4.413) at the same time the original documents are filed with this office. If you request a stay, you have the burden of proof to demonstrate that a stay should be granted.

Standards for Obtaining a Stay

Except as otherwise provided by law or other pertinent regulation, a petition for a stay of a decision pending appeal shall show sufficient justification based on the following standards:

- (1) The relative harm to the parties if the stay is granted or denied,
- (2) The likelihood of the appellant's success on the merits,
- (3) The likelihood of immediate and irreparable harm if the stay is not granted, and
- (4) Whether the public interest favors granting the stay.

Please include your AMC serial number(s) on all correspondence. If additional information is required, please call Amy Bunda at 602-417-9334.



Ivy J. Garcia
Group Administrator,
Lands/Minerals Adjudication and Withdrawals

Enclosure: Appeal Form 1842-1

NOTICE!!

These documents have been scanned!

Do not place un-scanned documents beneath this notice!

Do not remove this notice from this file!

GPO Jacket No. 560-102
Print Order 61540
Rise Business Services, LLC
Job=AZ15 6/6/2019



Box Number= AZ15123



Claim Begin-End: AMC357594-AMC357595

3 Transfers



AZ15123-11

AMC357117-AMC357871

Memo to File(s): 8/13/14

From: Jeff Garrett-Certified Review Mineral Examiner #40

Subject: Compliance with 43 CFR 3833.33

RE: AMC355377 (RiverBend), AMC355417 (Lost Nugget), AMC357595 (Miners Delight)

AMC357595 is located in T12N R3W, SW of Sec. 11, NW of Sec. 14, NE of Sec. 15. AMC355377 is located in T12N R3W, SW of Sec. 11. AMC355417 is located in T12N R3W, SW of Sec. 1, NE of Sec. 11, NW of Sec. 12, Yavapai County.

AMC 355417 was located on 04/08/2001. AMC355377 was located on 03/11/2001. AMC 357595 was located on 01/30/2003.

On 08/16/05, AMC355417 was transferred from GoldRiver Exploration Co., Larry T. Jenkins, Bonnie Miller, Dulcie Jenkins, and Don L. Jenkins to Pine Creek Mining Inc. On 08/16/05, AMC355377 was transferred from Larry T. Jenkins, Bonnie Miller, Tatam Hughley, and Don L. Jenkins to Pine Creek Mining Inc. On 08/16/05, AMC357595 was transferred from Larry T. Jenkins, Bonnie Miller, Goldtech Inc., and Don L. Jenkins to Pine Creek Mining Inc. The three claims (subject claims) are association placer claims, each containing ±80 acres.

To show compliance with 43 CFR 3833.33, i.e. ..." must have discovered a valuable mineral deposit before the transfer..." the current claimant provided information intended to show that a valuable mineral deposit existed on the claims prior to transfer of the association placers from the original locators to the current claimant.

Pertinent information was contained in a report titled "Technical Report of Daniel B. Stage", dated April 15, 2011, summarized various earlier work conducted in the area of the subject claims. The following information is taken from that report:

Figure 6-1 in the 2011 report shows a drill hole map from a 1936 (Andrew Nesbit) report which indicates that some of the drilling may have occurred on lands now encumbered by the RiverBend and Miners Delight claims. The information was incomplete and was not specific enough to support discovery, i.e., no quantitative information was provided, no reserve estimation was provided, no map showing deposit boundaries was provided, no operating costs, and no development costs were provided.

Figure 6-2 in the 2011 report shows a sampling map from a 1964 (Andrew J. Zinkl) report. None of the sample sites as plotted appear to be located on the lands encumbered by the subject claims.

Figure 6-4 in the report shows a series of drill fences from a 1975 report (Southwest Exploration & Development Corp). Drilling and gold recovery methods are not discussed. Information from

the 1975 report was used in a later 1994 report (GoldTech Engineering Co.) to calculate ore reserves. Several of these drill fences intersect the land now covered by the Lost Nugget claim.

Figure 6-5 in the report shows sample sites from a 1978 report (Brattain Contractors). Some of this sampling appears to have occurred upon lands currently encumbered by RiversBend and Miners Delight claims. The sample collection and gold recovery methods were not known and the results were apparently not used for any reserve calculations. The information was incomplete and was not specific enough to support discovery, i.e., no quantitative information was provided, no reserve estimation was provided, no map showing deposit boundaries was provided, no operating costs, and no development costs were provided.

Figure 6-7 in the report shows samples sited from a 1980 report (International Exploration & Development Corp.). The figure shows sample test lines. It appears that lines 6 & 7 intersect the Lost Nugget.

Figure 6-8 in the report shows 19 samples addressed in a 1994 report (GoldTech Engineering Company, Summary of Work Completed Report). Eight of these samples were taken from lands covered by the Lost Nugget claim from which some resources were calculated. This report apparently utilized information from the previous reports referenced in 2011 report and calculated resources for the claims encumbering the lands in 1994. Two claims, Boomer and Boomer No.2 cover portions of the Miners Delight claim. Though sampling was conducted on the two Boomer claims, I could not verify that any of the samples were taken on the ground now covered by the Miners Delight claim. I also could not verify that any sampling occurred on the lands currently encumbered by the RiverBend claim.

Figure 6-9 in the report shows 10 samples addressed in a 1996 report (GoldTech Engineering Co.) These samples were taken from lands now covered by the Lost Nugget Placer mining claim.

The 2011 report provides information from a 2003 sampling effort (Steven H. Lewis, Summary of Test Results Report). This sampling postdates the location of the subject claims.

The 2011 report provides information from a 2007 sampling effort (Steven H. Lewis, Summary of Test Results Report). This sampling postdates the location of the subject claims and sample locations are non-specific.

The 2011 report provides information from a 2009 sampling effort (Western Sierra Mining Corporation, Summary Gold Basin 90 Day Testing and Ore Certification Program Report). This sampling postdates the location of the subject claims and sample locations are non-specific.

The 2011 report provided information specific to resources found on the Lost Nugget claim including quantitative information, reserve estimation was provided, and operating and development costs where plan of operations had been approved by the USFS.

Summary

The information submitted, inferred a prima facie case for a discovery on mining claim AMC355417 (Lost Nugget).

Reserve calculations of previous evaluation and exploration programs were not tied specifically to the RiverBend Placer or Miners Delight. Information presented was incomplete, and the historic defined potential economic grade mineralization and resources could not be confirmed.

In addition, no map showing any deposit boundaries was provided and no operating costs or development costs were provided for either the RiverBend Placer or Miners Delight mining claims.

The information submitted was insufficient to show that a valuable mineral deposit was discovered prior to transfer, for AMC355377 (RiverBend) or AMC357595 (Miners Delight).

The transfer document pertaining to your mining claim(s) has been processed.

Attached is a copy of the serial register page(s) showing the current owners of record.

If you have any questions, please call Mary Hyde at (602) 417-9356.

DEPARTMENT OF THE INTERIOR
BUREAU OF LAND MANAGEMENT
MINING CLAIMS
(LIVE) Serial Register Page

RunDate/Time: 09/09/05 11:19 AM

Page 3 of 4

01 10-21-1976;090STAT0090;43USC1744
Case Type 384201: PLACER CLAIM
Claim Name: MINERS DELIGHT
Commodity :
Case Disposition: ACTIVE

Serial Number
AMC357595

Name & Address	Int Rel	% Interest
PINE CREEK MINING INC BOX 2880 PRESCOTT, AZ 86302	CLAIMANT	0.000000

Mer Twp	Rng	Sec	Quadrant	District/Resource	County
14	0120N	0030W	011 SW	PHOENIX DISTRICT OFFICE	YAVAPAI
14	0120N	0030W	014 NW	PHOENIX DISTRICT OFFICE	YAVAPAI
14	0120N	0030W	015 NE	PHOENIX DISTRICT OFFICE	YAVAPAI

Act Date	Code	Action	Action Remarks	Receipt Number
01/30/2003	403	LOCATION DATE		
04/10/2003	395	RECORDATION NOTICE RECD	\$25.00;1	662210
08/16/2005	582	MAINTENANCE FEE/\$125	2006	1129734
08/17/2004	483	SMALL MINER CERT FILED	2005	
12/21/2004	480	EVID OF ASSMT FILED	2004	1004334
08/25/2003	483	SMALL MINER CERT FILED	2004	
12/18/2003	480	EVID OF ASSMT FILED	2003	802338
04/14/2003	484	LOCATION YEAR / MAINTENANCE FEE	2003	662210
08/16/2005	396	TRF OF INTEREST FILED	MILLER BONNIE	1129715
08/16/2005	396	TRF OF INTEREST FILED	JENKINS DON L	1129715
08/16/2005	396	TRF OF INTEREST FILED	JENKINS LARRY	1129715
08/16/2005	396	TRF OF INTEREST FILED	GOLDTECH INC	1129715
07/02/2003	669	LAND STATUS CHECKED		
04/14/2003	501	ACCT ADV IN LEAD FILE	AMC357594;	
03/03/2003	404	COUNTY RECORDATION	0;4007;332	

Line Nr Remarks

Don Jenkins
Folder

RECORDED ON DATE 7/14/05 TIME 2:00 PM
IN BOOK 1288 PAGE 521
ANALYST TRULI, C. RECORDER
MBlake DEPUTY

After Recording Return To:
Pine Creek Mining, Inc.
PO Box 2880
Prescott, AZ 86302

QUITCLAIM DEED

The GRANTORS, Don L. Jenkins, Larry Jenkins, Bonnie Miller and GoldTech, Inc., for and in consideration of the sum of Ten (\$10.00) Dollars, conveys and quitclaims to GRANTEE, **Pine Creek Mining, Inc.**, P.O. Box 2880, Prescott, AZ 86302, all of their rights, title and interest, without warranty, in the following described real estate, situated on the Hassayampa River, within the Hassayampa Mining District, Township 12 North, Range 3 West, sections 14 and 15, Gila and Salt River Base and Meridian, Yavapai County Recording District, State of Arizona, and more particularly described as follows:

MINERS' DELIGHT (91 acres), AMC#357595, County recordation 4007-332, located in Township 12 North, Range 3 West, NW 1/4 of section 14, and NE 1/4 of section 15

Dated this 1st day of July, 2005

94

GRANTORS:

Don L. Jenkins
Don L. Jenkins, individually

Gold Tech, Inc. a Nevada Corporation
By: Don L. Jenkins
Don L. Jenkins, President


Don L. Jenkins
Don L. Jenkins, Attorney in Fact for Larry T. Jenkins and Bonnie Miller

RECEIVED
B.L.M. AZ STATE OFFICE
2005 AUG 16 P 12:00
PHOENIX, ARIZONA

State of Arizona)
County of Yavapai) ss.

This is to certify that on this 1st day of July, 2005, personally appeared before me, a Notary Public in and for the State of Arizona, the undersigned Don L. Jenkins, known or identified to me to be the person whose name is subscribed to this instrument in the capacities above indicated, and acknowledged to me that he executed this instrument on behalf of the GRANTORS.

Courtney L. Bowers
Notary Public for Arizona
My Commission Expires: 1-18-08



ENTERED IN COMPUTER
9/9/05 MHT

JMS

**POWER OF ATTORNEY
 FOR ASSOCIATION MINING CLAIMS**

This is an important legal document. It creates a Power of Attorney for Association unpatented placer mining claims. Before executing this document you should know these important facts:

This document may provide the person designate as your attorney-in-fact with legal powers, including the powers to manage, dispose, sell, and convey your legal interest in all association mining claims of which you are a member and Don L. Jenkins is the signatory agent. You are not responsible for any expenses whatsoever, and you are hereby held harmless for any liabilities that may occur.

Principal and Attorney-in-Fact:

I Bonnie Miller, of Prescott, Arizona, do hereby appoint, Don L. Jenkins, as my attorney-in-fact to act for me in any lawful manner with respect to the powers delegated in Association unpatented placer mining claims.

I understand the importance of the powers I delegate to my attorney-in-fact in this document. I recognize that this document gives my attorney-in-fact legal powers over my ownership in Association Placer Mining Claims in which Don L. Jenkins is the signatory agent on my behalf.

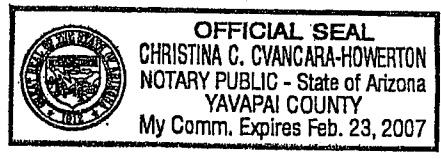
Bonnie Miller
 Bonnie Miller

Date: June 28th, 2005

RECEIVED
 B.L.M. AZ STATE OFFICE
 2005 AUG 16 P 12:00
 PHOENIX, ARIZONA

On this date written above, the foregoing instrument was acknowledged before me, a Notary Public, by Bonnie Miller, and that she willingly executed it as a free and voluntary act. The principal signed this instrument in my presence:

Witness my hand and official seal:



[Signature]
 Notary Public

My Commission expires: Feb 23, 2007

STATE OF ARIZONA)
 COUNTY OF YAVAPAI)

LMS

THIS IS AN INFORMED COPY OF INSTRUMENT
RECORDED ON DATE 7/14/05 TIME 2:00
IN BOOK 4286 PAGE 518
ANAWAYMAN-TRUJILLO, RECORDER

POWER OF ATTORNEY
FOR ASSOCIATION MINING CLAIMS

m Blak

DEPUTY

This is an important legal document. It creates a Power of Attorney for Association unpatented placer mining claims. Before executing this document you should know these important facts:

This document may provide the person designate as your attorney-in-fact with legal powers, including the powers to manage, dispose, sell, and convey your legal interest in all association mining claims of which you are a member and Don L. Jenkins is the signatory agent. You are not responsible for any expenses whatsoever, and you are hereby held harmless for any liabilities that may occur.

Principal and Attorney-in-Fact:

I Larry T. Jenkins, of Spokane, Washington, do hereby appoint my father, Don L. Jenkins, as my attorney-in-fact to act for me in any lawful manner with respect to the powers delegated in Association unpatented placer mining claims.

I understand the importance of the powers I delegate to my attorney-in-fact in this document. I recognize that this document gives my attorney-in-fact legal powers over my ownership in Association Placer Mining Claims in which Don L. Jenkins is the signatory agent on my behalf.


[Signature]
Larry T. Jenkins

Date: June 28th, 2005

RECEIVED
B.L.M. AZ STATE OFFICE
2005 AUG 16 P 12:00
PHOENIX, ARIZONA

On this date written above, the foregoing instrument was acknowledged before me, a Notary Public, by Larry T. Jenkins, and that he willingly executed it as a free and voluntary act. The principal signed this instrument in my presence:

Witness my hand and official seal:



[Signature]
Notary Public

My Commission expires: Jan 20, 2009

STATE OF WASHINGTON)
COUNTY OF *Spokane*

**POWER OF ATTORNEY
FOR ASSOCIATION MINING CLAIMS**

This is an important legal document. It creates a Power of Attorney for Association unpatented placer mining claims. Before executing this document you should know these important facts:

This document may provide the person designate as your attorney-in-fact with legal powers, including the powers to manage, dispose, sell, and convey your legal interest in all association mining claims of which you are a member and Don L. Jenkins is the signatory agent. You are not responsible for any expenses whatsoever, and you are hereby held harmless for any liabilities that may occur.

Principal and Attorney-in-Fact:

I Dulcie Trager of Red Lodge, Montana, do hereby appoint my father, Don L. Jenkins, as my attorney-in-fact to act for me in any lawful manner with respect to the powers delegated in Association unpatented placer mining claims.

I understand the importance of the powers I delegate to my attorney-in-fact in this document. I recognize that this document gives my attorney-in-fact legal powers, over my ownership in Association Placer Mining Claims in which Don L. Jenkins is the signatory agent on my behalf.

Dulcie Trager

Dulcie Trager (maiden name is Dulcie Jenkins)

Date: June 28, 2005

RECEIVED
B.L.M. AZ STATE OFFICE
2005 AUG 16 P 12:00
PHOENIX, ARIZONA

On this date written above, the foregoing instrument was acknowledged before me, a Notary Public, by Dulcie Trager, having a maiden name of Dulcie Jenkins, and that she willingly executed it as a free and voluntary act. The principal signed this instrument in my presence:

Witness my hand and official seal:

Tricia Nix Jackson
Notary Public



Notary Public for the State of Montana
RESIDING AT RED LODGE, MONTANA
My Commission Expires
August 28, 2007

My Commission expires: AUGUST 28, 2007

STATE OF MONTANA)
COUNTY OF CARBON)

**POWER OF ATTORNEY
FOR ASSOCIATION MINING CLAIMS**

This is an important legal document. It creates a Power of Attorney for Association unpatented placer mining claims. Before executing this document you should know these important facts:

This document may provide the person designate as your attorney-in-fact with legal powers, including the powers to manage, dispose, sell, and convey your legal interest in all association mining claims of which you are a member and Don L. Jenkins is the signatory agent. You are not responsible for any expenses whatsoever, and you are hereby held harmless for any liabilities that may occur.

Principal and Attorney-in-Fact:

That GoldTech, Inc, a Nevada Corporation, does hereby appoint, Don L. Jenkins, as its attorney-in-fact to act for it in any lawful manner with respect to the powers delegated in the Association unpatented placer mining claim Miners Delight (AMC# 357595)

GoldTech, Inc. understands the importance of the powers it delegates to its attorney-in-fact in this document. It recognizes that this document gives its attorney-in-fact legal powers over its ownership in Association Placer Mining Claims in which Don L. Jenkins is the signatory agent on my behalf.

Don L. Jenkins
Don L. Jenkins (President)

Date: June 30, 2005


On this date written above, the foregoing instrument was acknowledged before me, a Notary Public, by Don L. Jenkins, president of GoldTech, Inc., that he willingly executed it as a free and voluntary act. The principal signed this instrument in my presence:

Witness my hand and official seal:

Courtney L. Bowers
Notary Public

My Commission expires: 1-18-08

STATE OF ARIZONA)
COUNTY OF YAVAPAI)



RECEIVED
B.L.M. AZ STATE OFFICE
2005 AUG 16 P 12:00
PHOENIX, ARIZONA

THIS IS A UNFORMED COPY OF INSTRUMENT
RECORDED ON DATE 7/14/05 TIME 2:02
BOOK 4281 PAGE 520
ANNA WAYMAN-TRUJILLO, RECORDER
m Blake DEPUTY

**POWER OF ATTORNEY
FOR ASSOCIATION MINING CLAIMS**

EE
2
3
5
1
B
NB


This is an important legal document. It creates a Power of Attorney for Association unpatented placer mining claims. Before executing this document you should know these important facts:

This document may provide the person designate as your attorney-in-fact with legal powers, including the powers to manage, dispose, sell, and convey your legal interest in all association mining claims of which you are a member and Don L. Jenkins is the signatory agent. You are not responsible for any expenses whatsoever, and you are hereby held harmless for any liabilities that may occur.

Principal and Attorney-in-Fact:

I Tatam Hughley, of Prescott, Arizona, do hereby appoint, Don L. Jenkins, as my attorney-in-fact to act for me in any lawful manner with respect to the powers delegated in the Association unpatented placer mining claim Riverbend (AMC# 355377)

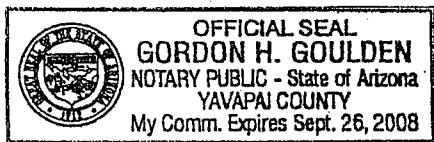
I understand the importance of the powers I delegate to my attorney-in-fact in this document. I recognize that this document gives my attorney-in-fact legal powers over my ownership in Association Placer Mining Claims in which Don L. Jenkins is the signatory agent on my behalf.



Tatam Hughley

Date: ~~June~~ 13, 2005
2008 July

On this date written above, the foregoing instrument was acknowledged before me, a Notary Public, by Tatam Hughley, and that he willingly executed it as a free and voluntary act. The principal signed this instrument in my presence:

Witness my hand and official seal:




Notary Public

RECEIVED
B.L.M. AZ STATE OFFICE
2005 AUG 16 P 12:00
PHOENIX, ARIZONA

My Commission expires: 9/26/08

STATE OF ARIZONA)
COUNTY OF YAVAPAI)

United States Department of the Interior
Bureau of Land Management
 BUSINESS & SUPPORT SVCS DIV
 222 N CENTRAL AVE
 PHOENIX, AZ 85004 -2203
 Phone: (602) 417-9200

Receipt	
No:	1129715

Transaction #: 1168745
Date of Transaction: 08/16/2005
CUSTOMER: PINE CREEK MINING, INC P.O. BOX 2880 PRESCOTT, AZ 86302

LINE #	QTY	DESCRIPTION	REMARKS	UNIT PRICE	TOTAL
1	1.00	LOCATABLE MINERALS / MINING CLAIMS-NOT NEW-UNADJUD, ONE AUTH NO. ONLY / MINING CLAIM MONEY RECEIVED (455) CASES: AMC355417/\$25.00	TRF (5)	- n/a -	25.00
TOTAL:					\$25.00

PAYMENT INFORMATION			
1	AMOUNT:	\$25.00	POSTMARKED: N/A
	TYPE:	CASH	RECEIVED: 08/16/2005
	NAME:	PINE CREEK MINING, INC P.O. BOX 2880 PRESCOTT AZ 86302	

REMARKS
FILED WITH POWERS OF ATTORNEY

This receipt was generated by the automated BLM Collections and Billing System and is a paper representation of a portion of the official electronic record contained therein.

NOTICE!!

These documents have been scanned!

Do not place un-scanned documents beneath this notice!

Do not remove this notice from this file!

GPO Jacket No. 560-102
Print Order 61540
Rise Business Services, LLC
Job=AZ15 6/6/2019



Box Number= AZ15123



Claim Begin-End: AMC357594-AMC357595

4 Annual Filings



AZ15123-11

AMC357117-AMC357871



DeCONCINI McDONALD YETWIN & LACY

A PROFESSIONAL CORPORATION
ATTORNEYS AT LAW

2525 EAST BROADWAY BOULEVARD • SUITE 200 • TUCSON, ARIZONA 85716-5300
(520) 322-5000 • (520) 322-5585 (FAX)

Amc 355377
355417
357594
359812
430067
DMYL.COM
Amc 446090

FIRM FOUNDERS:
EVO A. DeCONCINI (1901-1986)
JOHN R. McDONALD (1933-2012)
DENNIS W. DeCONCINI

PHOENIX OFFICE:
7310 NORTH 16TH STREET, SUITE 205
PHOENIX, ARIZONA 85020
(602) 282-0500
FAX: (602) 282-0520

DENISE M. BAINTON
LISA J. BOWEY
ALICE W. CALLISON
BARRY M. COREY
JODY A. CORRALES
PETER B. GOLDMAN
NATHAN B. HANNAH
STEVEN J. ITKIN
JAMES A. JUTRY
JOHN C. LACY
ZELMA LETARTE
KATHRYN B. NELSON

RYAN D. O'NEAL
JOHN C. RICHARDSON
LISA ANNE SMITH
SPENCER A. SMITH
SESALY O. STAMPS
TYLER H. STANTON
JAMES M. SUSA
PAUL M. TILLEY
MEGAN J. TROG
GARY F. URMAN
MICHAEL R. URMAN

OF COUNSEL:
RICHARD M. YETWIN
BARRON & ASSOCIATES, P.C. - JOHN H. BARRON, III

August 23, 2018

PLEASE REPLY TO TUCSON
SMITH@DMYL.COM
RECEIVED
AZ STATE OFFICE
2018 AUG 24 A 10:56
PHOENIX, ARIZONA

Via Federal Express

Arizona State Office
Bureau of Land Management
Attention: Public Room
One North Central Avenue, Suite 800
Phoenix, AZ 85004-4427

RE: Payment of Claim Maintenance Fee - Pine Creek Mining, Inc.

Ladies and Gentlemen:

Delivered herewith is a check in the amount of \$1,550.00 as payment of the claim maintenance fees pursuant to the 30 U.S.C. § 28f(a), as adjusted by 30 U.S.C. § 28j(c) and implemented by notice in 74 *Federal Register* 30959-62 (June 29, 2009) and as amended by the Consolidated Appropriations Act 2012, Pub. L. No. 112-74, 125 Stat. 786 (2011) and a notice in 79 *Federal Register* 36662-65 (June 30, 2014). The owner has paid a maintenance fee of \$155 per claim for the assessment year beginning September 1, 2018. A copy of the Certifications of Payment of Maintenance Fee in Lieu of Affidavit of Annual Assessment Work to be recorded with the Yavapai County Recorder's Office is also enclosed herewith.

Please return a date-stamped copy of this letter and the affidavits along with the receipt for payment to this office.

Thank you for your assistance and please feel free to contact me or John Lacy with any questions or concerns.

Sincerely,

Kathryn A. Smith, CP
Certified Paralegal

~~1 AUG 31 2018~~

Encl.

I:\FILES\DOCS\PUSH01\130112\LTR\1307465.DOCX

ENTERED
SEP 13 2018
BY:

4245777

After recording, please return to:

Kathryn B. Nelson
DeConcini McDonald Yetwin & Lacy, P.C.
2525 E. Broadway Blvd., #200
Tucson, AZ 85716

STATE OF ARIZONA)
) ss:
County of Pima)

RECEIVED
BLM AZ STATE OFFICE
2018 AUG 24 A 10:51
PHOENIX, ARIZONA

CERTIFICATION OF PAYMENT OF MAINTENANCE FEE
IN LIEU OF AFFIDAVIT OF ANNUAL ASSESSMENT WORK

Kathryn B. Nelson, being first duly sworn, deposes and says that:

1. She is an agent for Pine Creek Mining Inc., an Oregon corporation, owner of the unpatented placer mining claims situated in Yavapai County, Arizona (the "Claims"), the location notices of which are of record in said county, and in the records of the Arizona State Office of the Bureau of Land Management under the file numbers indicated in the attached Exhibit A.

2. Pursuant to the 30 U.S.C. § 28f(a), as adjusted by 30 U.S.C. § 28j(c) and implemented by notice in 74 *Federal Register* 30959-62 (June 29, 2009) and as amended by the Consolidated Appropriations Act 2012, Pub. L. No. 112-74, 125 Stat. 786 (2011), and a notice in 79 *Federal Register* 36662-65 (June 30, 2014), the owner has paid a maintenance fee of \$155.00 for each 20 acres of the placer claims for the assessment year beginning September 1, 2018. This Certificate is in lieu of an affidavit of performance of annual assessment work or notice of intent to hold.

3. The name and address of the owner of Claims for which this Certificate is prepared are Pine Creek Mining Inc., c/o DeConcini McDonald Yetwin & Lacy, P.C., 2525 E. Broadway Blvd., #200, Tucson, AZ 85716.

THIS IS NOT A CHANGE IN ADDRESS.

....

4. The Claims are held and claimed by the owner for the valuable mineral contained therein.

DATED this ___ day of August, 2018.

Kathryn B. Nelson

Sworn to and subscribed before me this ___ day August, 2018, by Kathryn B. Nelson.

Notary Public

RECEIVED
BLM AZ STATE OFFICE
2018 AUG 24 A 10:51
PHOENIX, ARIZONA

EXHIBIT A

The following unpatented placer mining claims located in Sections 11, 12, 14 and 15, TS 12 North, Range 3 West, G&SR Meridian, Yavapai County, Arizona:

Name of Claim	County Records Docket/Page	BLM Serial A MC No.
Riverbend	3822/149	355377
<i>(amended 11/25/14)</i>	2014-0053745	
Lost Nugget	3832/393	355417
Miner's Delight	4007/332	357595
<i>(amended 11/25/14)</i>	2014-0053746	
Red Hill #2	4110/982	359812
<i>(amended 3/14/16)</i>	2016-0011609	
Red Hill Placer	2017-0052140	446090
MD#2	2014-0055746	430067
MD#3	2014-0055747	430068
RB#2	2014-0055743	430069
RB#3	2014-0055744	430070
RB#4	2014-0055745	430071

*PAID THROUGH
PAYMENT
FORM 8/30/2015
RECEIPT #
4250977*

I:\FILES\DOCS\PUSH01\130112\AFFADAVI\2W7943.DOC

RECEIVED
BLM AZ STATE OFFICE
2018 AUG 24 A 10:57
PHOENIX, ARIZONA

United States Department of the Interior
Bureau of Land Management
 DIV OF LANDS, MINRLS & ENERGY
 ONE N CENTRAL AVE
 PHOENIX, AZ 85004 -4427
 Phone: 602-417-9200

Receipt

No: 4245777


Transaction #: 4361230	
Date of Transaction: 08/27/2018	
CUSTOMER:	
DECONCINI MCDONALD YETWIN & LACY P C 2525 E BROADWAY BLVD STE 200 TUCSON, AZ 85716-5350 US	

LINE #	QTY	DESCRIPTION	REMARKS	UNIT PRICE	TOTAL
1	1.00	LOCATABLE MINERALS / MINING CLAIMS- NOT NEW-UNADJUD, ONE AUTH NO. ONLY / MINING CLAIM MONEY RECEIVED CASES: AMC355377/\$1550.00	MAINT 2019/10	- n/a -	1550.00
TOTAL:					\$1,550.00

PAYMENT INFORMATION			
1	AMOUNT:	1550.00	POSTMARKED: N/A
	TYPE:	CHECK	RECEIVED: 08/24/2018
	CHECK NO:	067758	
	NAME:	DECONCINI MCDONALD YETWIN & LACY P C 2525 E BROADWAY BLVD STE 200 TUCSON AZ 85716-5350 US	

REMARKS

This receipt was generated by the automated BLM Collections and Billing System and is a paper representation of a portion of the official electronic record contained therein.



DECONCINI MCDONALD YETWIN & LACY
A PROFESSIONAL CORPORATION
ATTORNEYS AT LAW

2525 EAST BROADWAY BOULEVARD • SUITE 200 • TUCSON, ARIZONA 85716-5300
(520) 322-5000 • (520) 322-5585 (FAX)

355377
355417
357594
359812
430067 DMYL.COM

DENISE M. BAINTON
ALICE W. CALLISON
BARRY M. COREY
JODY A. CORRALES
PETER B. GOLDMAN
NATHAN B. HANNAH
STEVEN J. ITKIN
JAMES A. JUTRY
JOHN C. LACY
KATHRYN B. NELSON

RYAN D. O'NEAL
ALEXIA J. PETERSON
JOHN C. RICHARDSON
LISA ANNE SMITH
SPENCER A. SMITH
SESALY O. STAMPS
JAMES M. SUSA
PAUL M. TILLEY
GARY F. URMAN
MICHAEL R. URMAN

OF COUNSEL:

RICHARD M. YETWIN
BARRON & ASSOCIATES, P.C. - JOHN H. BARRON, III
SHIJE FENG

FIRM FOUNDERS:

EVO A. DECONCINI (1901-1986)
JOHN R. MCDONALD (1933-2012)
DENNIS W. DECONCINI

PHOENIX OFFICE:

7310 NORTH 16TH STREET, SUITE 330
PHOENIX, ARIZONA 85020
(602) 282-0500
FAX: (602) 282-0520

August 17, 2016

Via Federal Express

Arizona State Office
Bureau of Land Management
Attention: Public Room
One North Central Avenue, Suite 800
Phoenix, AZ 85004-4427

RECEIVED
BLM AZ STATE OFFICE
AUG 23 A 10:18
PHOENIX, ARIZONA
PLEASE REPLY TO TUCSON
KSMITH@DMYL.COM

RE: Payment of Claim Maintenance Fee - Pine Creek Mining, Inc.

Ladies and Gentlemen:

Delivered herewith is a check in the amount of \$2,170.00, as payment of the claim maintenance fees pursuant to the 30 U.S.C. § 28f(a), as adjusted by 30 U.S.C. § 28j(c) and implemented by notice in 74 *Federal Register* 30959-62 (June 29, 2009) and as amended by the Consolidated Appropriations Act 2012, Pub. L. No. 112-74, 125 Stat. 786 (2011) and a notice in 79 *Federal Register* 36662-65 (June 30, 2014). The owner has paid a maintenance fee of \$155 per claim for the assessment year beginning September 1, 2016. A copy of the Certifications of Payment of Maintenance Fee in Lieu of Affidavit of Annual Assessment Work to be recorded with the Yavapai County Recorder's Office is also enclosed herewith.

Please return a date-stamped copy of this letter and the affidavits along with the receipt for payment to this office.

Thank you for your assistance and please feel free to contact me or John Lacy with any questions or concerns.

Sincerely,

Katheryn A. Smith, CP
Certified Paralegal

Encls.

cc Suchit Patel (w/o encl.)

I:\FILES\DOCS\PUSH01\130112\L\TR\10D2300.DOCX

PT # 3639024


4. The Claims are held and claimed by the owner for the valuable mineral contained therein.

DATED this 18 day of August, 2016.

Kathryn B. Nelson
Kathryn B. Nelson

Sworn and subscribe to before me this 18th day August, 2016, by Kathryn B. Nelson.

Lu Ann M. Corliss
Notary Public



RECEIVED
BLM AZ STATE OFFICE
2016 AUG 23 A 10:18
PHOENIX, ARIZONA

2016 AUG 23 A 10:18

PHOENIX, ARIZONA

EXHIBIT A

The following unpatented placer mining claims located in Sections 11, 12, 14 and 15, TS 12 North, Range 3 West, G&SR Meridian, Yavapai County, Arizona:

<u>Name of Claim</u>	<u>Cty Records Docket/Page</u>	<u>BLM Serial A MC No.</u>
Riverbend	3822/149	355377
(amended 11/25/14)	2014-0053745	
Lost Nugget	3832/393	355417
Miner's Delight	4007/332	357595
(amended 11/25/14)	2014-0053746	
Red Hill #2	4110/982	359812
MD#2	2014-0055746	430067
MD#3	2014-0055747	430068
RB#2	2014-0055743	430069
RB#3	2014-0055744	430070
RB#4	2014-0055745	430071

I:\FILES\DOCS\PUSH01\130112\AFFADAVI\1099174.DOC

GIS Land Services
241 Ridge Street
Suite 250
Reno NV 89501
USA

RECEIVED
AZ STATE OFFICE

2016 AUG 23 A 10:15

PHOENIX, ARIZONA

Bureau of Land Management
One North Central Avenue
Suite 800
Phoenix, AZ 85004-4427

insert shipping document here

Page 1 of 1

ORIGIN ID:TUSA (520) 322-5000
DECONCINI MCDONALD ETAL
KATHY SMITH
2525 E. BROADWAY BLVD.
SUITE 200
TUCSON, AZ 85716
UNITED STATES US

SHIP DATE: 19AUG16
ACTWGT: 0.50 LB
CAD: 3676665/NET3790

BILL SENDER

TO ARIZONA STATE OFFICE
BUREAU OF LAND MANAGEMENT
ONE NORTH CENTRAL AVENUE #800

PHOENIX AZ 85004


(602) 417-9398
IN:

REF: KAS/110584/130112

PO:

DEPT:

54J113701488




MON - 22 AUG 10:30A
PRIORITY OVERNIGHT

TRK# 7770 3928 5461
0201

XH ZSYA

85004
AZ-US PHX



SS
R277
ST 1.2
1 10:30
D
5461
08 22

FedEx
Express

earthsmart

FedEx carbon-neutral
envelope shipping

RECEIVED
BLM AZ STATE OFFICE

2016 AUG 23 A 10:17

PHOENIX, ARIZONA

Envelope

United States Department of the Interior
Bureau of Land Management
 DIV OF LANDS, MINRLS & ENERGY
 ONE N CENTRAL AVE
 PHOENIX, AZ 85004 -4427
 Phone: 602-417-9200

Receipt

No: 3639024

Transaction #: 3742938	
Date of Transaction: 08/24/2016	
CUSTOMER:	
DECONCINI MCDONALD YETWIN & LACY P C 2525 E BROADWAY BLVD STE 200 TUCSON, AZ 85716-5350 US	

LINE #	QTY	DESCRIPTION	REMARKS	UNIT PRICE	TOTAL
1	1.00	LOCATABLE MINERALS / MINING CLAIMS- NOT NEW-UNADJUD, ONE AUTH NO. ONLY / MINING CLAIM MONEY RECEIVED CASES: AMC355377/\$2170.00	MAINT FEE 2017 - 9	- n/a -	2170.00
TOTAL:					\$2,170.00

*REFUND
\$155.00
2 OCT 16
JB*

PAYMENT INFORMATION					
1	AMOUNT:	2170.00	POSTMARKED:	08/19/2016	
	TYPE:	CHECK	RECEIVED:	08/23/2016	
	CHECK NO:	006013			
	NAME:	DECONCINI MCDONALD YETWIN & LACY PC 2525 E BROADWAY BLVD STE 200 TUCSON AZ 85716-5350 US			

REMARKS

This receipt was generated by the automated BLM Collections and Billing System and is a paper representation of a portion of the official electronic record contained therein.

ENTERED
 AUG 25 2016
 BY: *[Signature]*

Authorized Date10/03/2016

Instructions to Accounts AZ BLM REFUND TO DECONCINI MCDONALD YETWIN & LACY PC
\$155.00 FOR OVERPAYMENT ON AMC355377 RECEIPT #3639024. IO

Login ID7196

Entry Date10/03/2016

Total Amount\$155.00



DECONCINI MCDONALD YETWIN & LACY
A PROFESSIONAL CORPORATION
ATTORNEYS AT LAW

2525 EAST BROADWAY BOULEVARD • SUITE 200 • TUCSON, ARIZONA 85716-5300
(520) 322-5000 • (520) 322-5585 (FAX)

355377 359812
355417 430067
357594

DMYL.COM

DENISE M. BAINTON
ALICE W. CALLISON
BARRY M. COREY
JODY A. CORRALES
PETER B. GOLDMAN
NATHAN B. HANNAH
STEVEN J. ITKIN
JAMES A. JUTRY
EDWARD J. LABER
JOHN C. LACY
KATHRYN B. NELSON

RYAN D. O'NEAL
ALEXIA J. PETERSON
JOHN C. RICHARDSON
LISA ANNE SMITH
SPENCER A. SMITH
SESALY O. STAMPS
JAMES M. SUSA
PAUL M. TILLEY
GARY F. URMAN
MICHAEL R. URMAN

OF COUNSEL:

RICHARD M. YETWIN
BARRON & ASSOCIATES, P.C. - JOHN H. BARRON, III
SHIJIE FENG

FIRM FOUNDERS:
EVO A. DECONCINI (1901-1986)
JOHN R. MCDONALD (1933-2012)
DENNIS W. DECONCINI

PHOENIX OFFICE:
7310 NORTH 16TH STREET, SUITE 330
PHOENIX, ARIZONA 85020
(602) 282-0500
FAX: (602) 282-0520

August 28, 2015

PLEASE REPLY TO TUCSON
KSMITH@DMYL.COM

Via Federal Express

Arizona State Office
Bureau of Land Management
Attention: Public Room
One North Central Avenue, Suite 800
Phoenix, AZ 85004-4427

RE: **Payment of Claim Maintenance Fee - Pine Creek Mining, Inc.**

Ladies and Gentlemen:

Delivered herewith is a check in the amount of \$2,170.00, as payment of the claim maintenance fees pursuant to the 30 U.S.C. § 28f(a), as adjusted by 30 U.S.C. § 28j(c) and implemented by notice in 74 *Federal Register* 30959-62 (June 29, 2009) and as amended by the Consolidated Appropriations Act 2012, Pub. L. No. 112-74, 125 Stat. 786 (2011) and a notice in 79 *Federal Register* 36662-65 (June 30, 2014). The owner has paid a maintenance fee of \$155 per claim for the assessment year beginning September 1, 2015. A copy of the Certifications of Payment of Maintenance Fee in Lieu of Affidavit of Annual Assessment Work to be recorded with the Yavapai County Recorder's Office is also enclosed herewith.

Please return a date-stamped copy of this letter and the affidavits along with the receipt for payment to this office.

Thank you for your assistance and please feel free to contact me or John Lacy with any questions or concerns.

Sincerely,

Katheryn A. Smith, CP
Certified Paralegal

RECEIVED
BLM AZ STATE OFFICE
2015 AUG 31 A 10:47
PHOENIX, ARIZONA

Encl.

I:\FILES\DOCSPUSH01\130112\LTR\QN4166.DOCX

ENTERED
SEP 03 2015
BY: *ll*

RECEIPT # 3383888

After recording, please return to:

Kathryn B. Nelson
DeConcini McDonald Yetwin & Lacy, P.C.
2525 E. Broadway Blvd., #200
Tucson, AZ 85716

STATE OF ARIZONA)
) ss:
County of Pima)

CERTIFICATION OF PAYMENT OF MAINTENANCE FEE
IN LIEU OF AFFIDAVIT OF ANNUAL ASSESSMENT WORK

Kathryn B. Nelson, being first duly sworn, deposes and says that:

1. She is an agent for Pine Creek Mining Inc., an Oregon corporation, owner of the unpatented placer mining claims situated in Yavapai County, Arizona (the "Claims"), the location notices of which are of record in said county, and in the records of the Arizona State Office of the Bureau of Land Management under the file numbers indicated in the attached Exhibit A.

2. Pursuant to the 30 U.S.C. § 28f(a), as adjusted by 30 U.S.C. § 28j(c) and implemented by notice in 74 *Federal Register* 30959-62 (June 29, 2009) and as amended by the Consolidated Appropriations Act 2012, Pub. L. No. 112-74, 125 Stat. 786 (2011), and a notice in 79 *Federal Register* 36662-65 (June 30, 2014), the owner has paid a maintenance fee of \$155.00 for each 20 acres of the placer claims for the assessment year beginning September 1, 2015. This Certificate is in lieu of an affidavit of performance of annual assessment work or notice of intent to hold.

3. The name and address of the owner of Claims for which this Certificate is prepared are Pine Creek Mining Inc., c/o DeConcini McDonald Yetwin & Lacy, P.C., 2525 E. Broadway Blvd., #200, Tucson, AZ 85716.

THIS IS NOT A CHANGE IN ADDRESS.

....

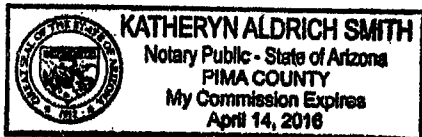
RECEIVED
BLM AZ STATE OFFICE
2015 AUG 31 A 10:47
PHOENIX, ARIZONA

4. The Claims are held and claimed by the owner for the valuable mineral contained therein.

DATED this 27th day of August, 2015.

Kathryn B. Nelson
Kathryn B. Nelson

Sworn and subscribe to before me this 27th day August, 2015, by Kathryn B. Nelson.



Kathryn Aldrich Smith
Notary Public

RECEIVED
BLM AZ STATE OFFICE
2015 AUG 31 A 10:47
PHOENIX, ARIZONA

EXHIBIT A

The following unpatented placer mining claims located in Sections 11, 12, 14 and 15, TS 12 North, Range 3 West, G&SR Meridian, Yavapai County, Arizona:

<u>Name of Claim</u>	<u>Cty Records Docket/Page</u>	<u>BLM Serial A MC No.</u>
Riverbend (amended 11/25/14)	3822/149 2014-0053745	355377
Lost Nugget	3832/393	355417
Miner's Delight (amended 11/25/14)	4007/332 2014-0053746	357595
Red Hill #2	4110/982	359812
MD#2	2014-0055746	430067
MD#3	2014-0055747	430068
RB#2	2014-0055743	430069
RB#3	2014-0055744	430070
RB#4	2014-0055745	430071

I:\FILES\DOCS\PUSH01\130112\AFFADAVI\QK9263.DOC

RECEIVED
BLM AZ STATE OFFICE
2015 JUN 31 A 3:12
PHOENIX, ARIZONA

FedEx

Express

Page 1 of 1

ORIGIN ID: TUSA (520) 322-5000
DECONORNI, MCDONALD ET AL
KATHY SMITH
2535 E BROADWAY BLVD.
SUITE 200
TUCSON, AZ 85716
UNITED STATES US

SHIP DATE: 28AUG15
ACTWGT: 0.50 LB
CAD: 3076665INNET3070

BILL SENDER

TO ARIZONA STATE OFFICE
BUREAU OF LAND MANAGEMENT
ONE NORTH CENTRAL AVENUE #800
ATTN: PUBLIC ROOM
PHOENIX AZ 85004

630J1FEC6S10C

(602) 417-9398
IN
FD

REF: 130112K2G5
DEPT



FedEx
Express



MON - 31 AUG 10:30A
PRIORITY OVERNIGHT

TRK# 7743 9541 4555
0201

85004
AZ-US PHX

XH ZSYA



RT 274
ST 7.4
3 10:30
D 4555
08.31

◀ Insert shipping document here.

FedEx
Express

Envelope

RECEIVED
BLM AZ STATE OFFICE
2015 AUG 31 A 10:46
PHOENIX, ARIZONA

 FedEx carbon-neutral
envelope shipping

United States Department of the Interior
Bureau of Land Management
LANDS/RECREATION & PLANNING
ONE N CENTRAL AVE
PHOENIX, AZ 85004 -2203
Phone: 602-417-9200

Receipt

No: 3383888

Transaction #: 3482207	
Date of Transaction: 09/01/2015	
CUSTOMER:	
DECONCINI MCDONALD YETWIN & LACY P C 2525 E BROADWAY BLVD STE 200 TUCSON, AZ 85716-5350 US	

LINE #	QTY	DESCRIPTION	REMARKS	UNIT PRICE	TOTAL
1	1.00	LOCATABLE MINERALS / MINING CLAIMS- NOT NEW-UNADJUD, ONE AUTH NO. ONLY / MINING CLAIM MONEY RECEIVED CASES: AMC355377/\$2170.00	MAINT FEE PYMNT - 9 2016	- n/a -	2170.00
TOTAL:					\$2,170.00

PAYMENT INFORMATION			
1	AMOUNT:	2170.00	POSTMARKED: N/A
	TYPE:	CHECK	RECEIVED: 08/31/2015
	CHECK NO:	005734	
	NAME:	DECONCINI MCDONALD YETWIN & LACY PC 2525 E BROADWAY BLVD STE 200 TUCSON AZ 85716-5350 US	

REMARKS

This receipt was generated by the automated BLM Collections and Billing System and is a paper representation of a portion of the official electronic record contained therein.

ENTERED
SEP 03 2015
BY:



DeCONCINI DONALD YETWIN & LACY

**A PROFESSIONAL CORPORATION
ATTORNEYS AT LAW**

2525 EAST BROADWAY BOULEVARD • SUITE 200 • TUCSON, ARIZONA 85716-5300
(520) 322-5000 • (520) 322-5585 (FAX)

359812 355377
355417
357594
DMYL.COM

DENISE M. BANTON
ALICE W. CALLISON
BARRY M. COREY
SHIJIE FENG
PETER B. GOLDMAN
NATHAN B. HANNAH
STEVEN J. ITKIN
JAMES A. JUTRY
KRISTEN B. KLOTZ
JOHN C. LACY

KATHRYN B. NELSON
ALEXIA J. PETERSON
JOHN C. RICHARDSON
LISA ANNE SMITH
SPENCER A. SMITH
SESALY O. STAMPS
GARY F. URMAN
MICHAEL R. URMAN
RONALD ZACK

FIRM FOUNDERS:
EVO A. DeCONCINI (1901-1986)
JOHN R. McDONALD (1933-2012)
DENNIS W. DeCONCINI

PHOENIX OFFICE:
7310 NORTH 16TH STREET, SUITE 330
PHOENIX, ARIZONA 85020
(602) 282-0500
FAX: (602) 282-0520

OF COUNSEL:
RICHARD M. YETWIN
BARRON & ASSOCIATES, P.C. - JOHN H. BARRON, III

August 22, 2014

PLEASE REPLY TO TUCSON
KSMITH@DMYL.COM

PH
25
A 10:58
RECEIVED
PHOENIX

Via Federal Express

Arizona State Office
Bureau of Land Management
Attention: Public Room
One North Central Avenue, Suite 800
Phoenix, AZ 85004-4427

NO. OF CLAIMS 4
AMOUNT \$2325.00
RECEIPT NO. 3112969
INIT. AHC
** BLM-ASO**

RE: Payment of Claim Maintenance Fee; Pine Creek Mining, Inc.

Ladies and Gentlemen:

Delivered herewith is a check in the amount of \$2,325.00, as payment of the claim maintenance fees pursuant to the 30 U.S.C. § 28f(a), as adjusted by 30 U.S.C. § 28j(c) and implemented by notice in 74 *Federal Register* 30959-62 (June 29, 2009) and as amended by the Consolidated Appropriations Act 2012, Pub. L. No. 112-74, 125 Stat. 786 (2011). The owner has paid a maintenance fee of \$155 per claim for the assessment year beginning September 1, 2014. A copy of the Certifications of Payment of Maintenance Fee in Lieu of Affidavit of Annual Assessment Work to be recorded with the Yavapai County Recorder's Office is also enclosed herewith.

Please return a date-stamped copy of this letter and the affidavits along with the receipt for payment to this office.

Thank you for your assistance and please feel free to contact me or John Lacy with any questions or concerns.

Sincerely,

Katheryn A. Smith, CP
Certified Paralegal

Encl.

cc Amit Sampat (w/o encl)

I:\FILES\DOCS\PUSH01\130112\LTR\PC3187.DOCX

ENTERED
AUG 29 2014
BY: [Signature]

After recording, please return to:
Kathryn B. Nelson
DeConcini McDonald Yetwin & Lacy, P.C.
2525 E. Broadway Blvd., #200
Tucson, AZ 85716

RECEIVED
BLM AZ STATE OFFICE
2014 AUG 25 A 10:58
PHOENIX, ARIZONA

STATE OF ARIZONA)
) ss:
County of Pima)

CERTIFICATION OF PAYMENT OF MAINTENANCE FEE
IN LIEU OF AFFIDAVIT OF ANNUAL ASSESSMENT WORK

John C. Lacy, being first duly sworn, deposes and says that:


1. He is an agent for Pine Creek Mining Inc., an Oregon corporation, owner of the unpatented placer mining claims situated in Yavapai County, Arizona (the "Claims"), the location notices of which are of record in said county, and in the records of the Arizona State Office of the Bureau of Land Management under the file numbers indicated in the attached Exhibit A.

2. Pursuant to the 30 U.S.C. § 28f(a), as adjusted by 30 U.S.C. § 28j(c) and implemented by notice in 74 *Federal Register* 30959-62 (June 29, 2009) and as amended by the Consolidated Appropriations Act 2012, Pub. L. No. 112-74, 125 Stat. 786 (2011), the owner has paid a maintenance fee of \$155.00 for each 20 acres of the placer claims for the assessment year beginning September 1, 2014. This Certificate is in lieu of an affidavit of performance of annual assessment work or notice of intent to hold.

3. The name and address of the owner of Claims for which this Certificate is prepared are Pine Creek Mining Inc., c/o DeConcini McDonald Yetwin & Lacy, P.C., 2525 E. Broadway Blvd., #200, Tucson, AZ 85716. THIS IS NOT A CHANGE IN ADDRESS.

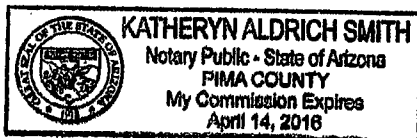
4. The Claims are held and claimed by the owner for the valuable mineral contained therein.


DATED this 22^d day of August, 2014.



John C. Lacy

Sworn and subscribe to before me this 22nd day of August, 2014, by John C. Lacy.





Notary Public

EXHIBIT A

The following unpatented placer mining claims located in Sections 11, 12, 14 and 15, 12 North, Range 3 West, G&SR Meridian, Yavapai County, Arizona:

<u>Name of Claim</u>	<u>Cty Recds Docket/Page</u>	<u>BLM Serial A MC No.</u>
Riverbend	3822/149	355377
Lost Nugget	3832/393	355417
Miners Delight	4007/332	357595
Red Hill #2	4110/982	359812

I:\FILES\DOCS\PUSH01\130112\AFFADA\VP75009.DOC

RECEIVED
BLM
2014 AUG 25 A 10:58
PHOENIX, ARIZONA

United States Department of the Interior
Bureau of Land Management
 LANDS/RECREATION & PLANNING
 ONE N CENTRAL AVE
 PHOENIX, AZ 85004 -2203
 Phone: 602-417-9200

Receipt

No: 3112969

Transaction #: 3204694	
Date of Transaction: 08/26/2014	
CUSTOMER:	
DECONCINI MCDONALD YETWIN & LACY P C 2525 E BROADWAY BLVD STE 200 TUCSON, AZ 85716-5350 US	

LINE #	QTY	DESCRIPTION	REMARKS	UNIT PRICE	TOTAL
1	1.00	LOCATABLE MINERALS / MINING CLAIMS- NOT NEW-UNADJUD, ONE AUTH NO. ONLY / MINING CLAIM MONEY RECEIVED CASES: AMC355377/\$2325.00	MAINT FEE PYMNT (4) 2015	- n/a -	2325.00
TOTAL:					\$2,325.00

PAYMENT INFORMATION					
1	AMOUNT:	2325.00	POSTMARKED:	08/22/2014	
	TYPE:	CHECK	RECEIVED:	08/25/2014	
	CHECK NO:	005404			
	NAME:	DECONCINI MCDONALD YETWIN LACY PC 2525 E BROADWAY BLVD STE 200 TUCSON AZ 85716-5350 US			

REMARKS

This receipt was generated by the automated BLM Collections and Billing System and is a paper representation of a portion of the official electronic record contained therein.

FedEx[®] Express

Extremely Urgent

FedEx Ship Manager - Print Your Label(s)

Page 1 of 1

From: (520) 322-5000
DECONCINI MCDONALD ETAL
Heather K. Gaines
2525 E. Broadway Blvd.
Suite 200
Tucson, AZ 85716

Origin ID: TUSA



J1420146-103.v

SHIP TO: (602) 417-9398
AnnaBelle Houston
Bureau of Land Mgmt-AZ State Office
1 N CENTRAL AVE
STE 800
PHOENIX, AZ 85004

BILL SENDER

Ship Date: 22AUG14
ActWgt: 0.5 LB
CAD: 3676665/NET3550


Delivery Address Bar Code



Ref # KAS/971598-130112
Invoice #
PO #
Dept #


MON - 25 AUG 10:30A
PRIORITY OVERNIGHT

TRK# 7709 2118 6474
0201



XH ZSYA

85004
AZ-US
PHX



522G1ECF28AC3

Insert shipping document here.

RT 274 3 D
ST 8.2 6474
08.25

DECONCINI MCDONALD YETWIN & LACY

A PROFESSIONAL CORPORATION
ATTORNEYS AT LAW

ROBIN E. BARNES, RL/CP
rbarnes@dmyl.com

2525 EAST BROADWAY BOULEVARD • SUITE 200
TUCSON, ARIZONA 85716-5300
(520) 322-5000 • (520) 322-5585 (Fax)

WWW.DECONCINIMCDONALD.COM

August 26, 2013

357594
359812
355377
355417

Via Federal Express

Arizona State Office
Bureau of Land Management
Attention: Public Room
One North Central Avenue, Suite 800
Phoenix, AZ 85004-4427

RE: **Payment of Claim Maintenance Fee; Pine Creek Mining Inc.**

Ladies and Gentlemen:

Delivered herewith is a check in the amount of \$2,100.00 as payment of the claim maintenance fees pursuant to the 30 U.S.C. § 28f(a), as adjusted by 30 U.S.C. § 28j(c) and implemented by notice in 74 *Federal Register* 30959-62 (June 29, 2009) and as amended by the Consolidated Appropriations Act 2012, Pub. L. No. 112-74, 125 Stat. 786 (2011). The owner has paid a maintenance fee of \$140 per for the assessment year beginning September 1, 2013. A copy of the Certification of Payment of Maintenance Fee in Lieu of Affidavit of Annual Assessment Work to be recorded with the Yavapai County Recorder's Office is also enclosed herewith.

Please return a date-stamped copy of this letter and the affidavit along with the receipt for payment to this office.

Thank you for your assistance and please feel free to contact me or John Lacy with any questions or concerns.

Sincerely,

Robin E. Barnes

Robin E. Barnes, RL/CP
Registered Landman/Certified Paralegal

reb
Enclosure
c. w/out enc. Amit Sampat (via email)
I:\FILES\DOCSPUSH\01\30112\LTR\033777.DOCX

NO. OF CLAIMS 4
AMOUNT \$2100.00
RECEIPT NO. 2862041
INIT. REB

** BLM-ASO**

INTERED
SEP - 4 2013
BY: *RE*

Tucson

Phoenix

RECEIVED
BLM AZ STATE OFFICE

2013 AUG 27 A 10:57

PINE CREEK MINING

After recording, please return to:
Heather K. Gaines
DeConcini McDonald Yetwin & Lacy, P.C.
2525 E. Broadway Blvd., #200
Tucson, AZ 85716

STATE OF ARIZONA)
) ss:
County of Pima)

CERTIFICATION OF PAYMENT OF MAINTENANCE FEE
IN LIEU OF AFFIDAVIT OF ANNUAL ASSESSMENT WORK

Heather K. Gaines, being first duly sworn, deposes and says that:

1. She is an agent for Pine Creek Mining Inc., an Oregon corporation, owner of the unpatented placer mining claims situated in Yavapai County, Arizona (the "Claims"), the location notices of which are of record in said county, and in the records of the Arizona State Office of the Bureau of Land Management under the file numbers indicated in the attached Exhibit A.


2. Pursuant to the 30 U.S.C. § 28f(a), as adjusted by 30 U.S.C. § 28j(c) and implemented by notice in 74 *Federal Register* 30959-62 (June 29, 2009) and as amended by the Consolidated Appropriations Act 2012, Pub. L. No. 112-74, 125 Stat. 786 (2011), the owner has paid a maintenance fee of \$140 for each 20 acres of the placer claims for the assessment year beginning September 1, 2013. This Certificate is in lieu of an affidavit of performance of annual assessment work or notice of intent to hold.

3. The name and address of the owner of Claims for which this Certificate is prepared are Pine Creek Mining Inc., c/o DeConcini McDonald Yetwin & Lacy, P.C., 2525 E. Broadway Blvd., #200, Tucson, AZ 85716. THIS IS A CHANGE IN ADDRESS.

RE 9/4/13

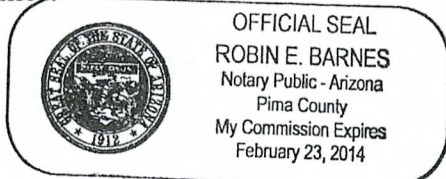
4. The Claims are held and claimed by the owner for the valuable mineral contained therein.

DATED this 20th day of August, 2013.



Heather K. Gaines

Sworn and subscribe to before me this 20th day of August, 2013, by Heather K. Gaines





Notary Public

RECEIVED
BLM AZ STATE OFFICE
2013 AUG 27 A 10:57
PHOENIX, ARIZONA

EXHIBIT A

The following unpatented placer mining claims located in Sections 11, 12, 14 and 15, 12 North, Range 3 West, G&SR Meridian, Yavapai County, Arizona:

<u>Name of Claim</u>	<u>Cty Recds Docket/Page</u>	<u>BLM Serial A MC No.</u>
Riverbend	3822/149	355377
Lost Nugget	3832/393	355417
Miners Delight	4007/332	357595
Red Hill #2	4110/982	359812

I:\FILES\DOCS\PUSH01\130112\DOC\O09293.DOC

RECEIVED
BLM AZ STATE OFFICE
2013 AUG 27 A 10:57
PHOENIX, ARIZONA

United States Department of the Interior
Bureau of Land Management
 LANDS/RECREATION & PLANNING
 ONE N CENTRAL AVE
 PHOENIX, AZ 85004 -2203
 Phone: 602-417-9200

Receipt

No: 2867041

Transaction #: 2952977	
Date of Transaction: 08/28/2013	
CUSTOMER:	
DECONCINI MCDONALD YETWIN & LACY P C 2525 E BROADWAY BLVD STE 200 TUCSON,AZ 85716-5350 US	

LINE #	QTY	DESCRIPTION	REMARKS	UNIT PRICE	TOTAL
1	1.00	LOCATABLE MINERALS / MINING CLAIMS- NOT NEW-UNADJUD,ONE AUTH NO. ONLY / MINING CLAIM MONEY RECEIVED CASES: AMC355377/\$2100.00	MAINT FEE PYMNT (4) 2014	- n/a -	2100.00
TOTAL:					\$2,100.00

PAYMENT INFORMATION					
1	AMOUNT:	2100.00	POSTMARKED:	08/26/2013	
	TYPE:	CHECK	RECEIVED:	08/27/2013	
	CHECK NO:	005122			
	NAME:	DECONCINI MCDONALD YETWIN LACY PC 2525 E BROADWAY BLVD STE 200 TUCSON AZ 85716-5350 US			

REMARKS

This receipt was generated by the automated BLM Collections and Billing System and is a paper representation of a portion of the official electronic record contained therein.

PINE CREEK MINING, INC.

Amc 355417
Amc 355377
Amc 357594
Amc 359812

P.O. Box 2880
Prescott, AZ 86302

15532 SW Pacific Highway
Bldg. C1B., Suite 306
Tigard, Oregon 97224

Telephone: (928)713-7298
Telephone: (503) 807-1850

djraremetals@msn.com
omnimental@aol.com
August 28, 2012

TO: Bureau of Land Management
Arizona State Office
One N. Central Ave.
Phoenix, Arizona 85004-2203

I am submitting the 2013 Annual Maintenance Fees for the following mining claims that are located in the State of Arizona. I have enclosed a check covering the indicated fee of \$140/claim.

<u>Name of Claim</u>	<u>AMC Number</u>	
Lost Nugget	355417	100 acres
Riverbend	355377	80 acres
Miners Delight	357595	80
Red Hill #2	359812	40

The total maintenance fee is 4 x \$140 = \$560.00

Enclosed is a check covering this fee

Thanks

Don L. Jenkins
VP & Operations Manager

RECEIVED
BLM ARIZONA STATE OFFICE
2012 AUG 30 P 3:27
PHOENIX, ARIZONA

NO. OF CLAIMS 4
AMOUNT \$560.00
RECEIPT NO. 2646929
NIT. CLD
** BLM-ASO**

700
560
560
280
2100 - 560 = \$1540 due
Pd \$1540
AT

ENTERED INTO COMPUTER
9/11/12 AT



Flat Rate Mailing Envelope

For Domestic and International Use

Visit us at usps.com

Any amount of mailable material may be enclosed, as long as the envelope is not modified, and the contents are entirely confined within the envelope with the adhesive provided as the means of closure.

INTERNATIONAL RESTRICTIONS APPLY:

4-POUND WEIGHT LIMIT ON INTERNATIONAL SHIPPING

United States Postal Service®
DELIVERY CONFIRMATION™



0311 3260 0000 8327 8369



USPS packaging products have been awarded Cradle to Cradle Certification™ for their ecologically-intelligent design. For more information go to mbdc.com/usps
Cradle to Cradle Certified™ is a certification mark of MBDC.

Please recycle.



Recycled Paper

1006

85004

0003201



PHOENIX, ARIZONA

RECEIVED
BEM AZ STATE OFFICE
2012 AUG 30 P 3:26

From:/Expéditeur:

Don Jenkins
P.O. Box 2880
Prescott, AZ 86302

To:/Destinataire:

Bureau of Land Management
AZ State Office
One N. Central Ave.
Phoenix, AZ 85004-2203

Country of Destination:/Pays de destination:

Attn: Mining Claims



EP14F

082708_PML_EP14F OCT 2008

This packaging is the property of the U.S. Postal Service® and is provided solely for use in sending Priority Mail® shipments. Misuse may be a violation of federal law. This packaging is not for resale. EP14F © U.S. Postal Service; Oct. 2008. All rights reserved.

COPY

United States Department of the Interior
Bureau of Land Management
 LANDS/RECREATION & PLANNING
 ONE N CENTRAL AVE
 PHOENIX, AZ 85004 -2203
 Phone: 602-417-9200

Receipt

No: 2646079

Transaction #: 2726848	
Date of Transaction: 08/31/2012	
CUSTOMER:	
DON JENKINS PO BOX 2880 PRESCOTT, AZ 86302-2880 US	

LINE #	QTY	DESCRIPTION	REMARKS	UNIT PRICE	TOTAL
1	1.00	LOCATABLE MINERALS / MINING CLAIMS-NOT NEW-UNADJUD, ONE AUTH NO. ONLY / MINING CLAIM MONEY RECEIVED CASES: AMC355417/\$560.00	MAINT FEE PYMNT (4) 2013	- n/a -	560.00
TOTAL:					\$560.00

PAYMENT INFORMATION			
1	AMOUNT:	560.00	POSTMARKED: N/A
	TYPE:	CHECK	RECEIVED: 08/30/2012
	CHECK NO:	1004	
	NAME:	JENKINS, DON 2480 W CHARTEROAK DR PRESCOTT AZ 86305 US	

REMARKS

This receipt was generated by the automated BLM Collections and Billing System and is a paper representation of a portion of the official electronic record contained therein.

PINE CREEK MINING, INC.

P.O. Box 2880
Prescott, AZ 86302

Telephone: ((928)776-8586
Telephone: ((503)807-1850

Internet: djraremetals@msn.com
omnimetal@aol.com

Rebecca Heick
Group Administrator, Lands and Minerals
Bureau of Land Management
Arizona State Office
One North Central Ave, Suite 800
Phoenix, AZ 85004-4427

January 24, 2013

Dear Rebecca:

As per our recent phone conversation and the certified mail received on December 26, 2012, I am submitting as attached the required \$1540.00 as retroactive additional fee payment for the 2103 assessment year and for the following association placer mining claims:

Riverbend
Lost Nugget
Miners Delight
Red Hill#2


The AMC numbers are 355377, 355417, 357595, and 359812

I have enclosed GoldRiver Exploration LLC check #1384 in the amount of \$1540.00

We are taking this action and conforming to the 30 day timeframe from receipt of notice.

For reference I have attached a copy of your letter.

Respectfully,



Don L. Jenkins

NO. OF CLAIMS
AMOUNT
RECEIPT NO.
INIT.

\$1540.00
2729544
DLJ

**** BLM-ASO****

RECEIVED
BUREAU OF LAND MANAGEMENT
PHOENIX, ARIZONA
2013 JAN 25 P 3:43

CC: Peter Percy

Sent by Certified Mail

ENTERED INTO COMPUTER

1/29/13 AT



United States Department of the Interior



BUREAU OF LAND MANAGEMENT

Arizona State Office

One North Central Avenue, Suite 800

Phoenix, Arizona 85004-4427

www.blm.gov/az/

December 17, 2012

In Reply Refer To:

3800 (9310)

AMC355377, AMC355417, AMC357594, AMC359812

CERTIFIED MAIL – RETURN RECEIPT REQUEST 7012 2210 0000 8675 1431

NOTICE

PINE CREEK MINING INC/DON JENKINS

PO BOX 2880

PRESCOTT, AZ 86302

This Notice Affects Those Claims
Shown in the Block Below.

AMC355377, 355417, 357595, 359812

RIVERBEND, LOST NUGGET, MINERS DELIGHT, RED HILL #2

2013 Maintenance Fees - Additional Fees Required

Your maintenance fee payment for the 2013 assessment year, in the amount of \$140 per claim, for the placer claims listed above, has been received and is insufficient. **The total due on your claim(s) is: \$1540.**

In accordance with the Consolidated Appropriations Act of 2012, Public Law 112-74 (125 Stat 1047), and FR44155-44158 (2012) Congress changed the way maintenance fees for placer mining claims are assessed. Instead of charging the maintenance fee on a per-claim basis, Congress stated that the fee, which is currently \$140, will be assessed on each 20 acre parcel of a placer claim or portion thereof.

Insufficient payment of the annual maintenance fee for the 2013 assessment year is a curable defect. **Therefore you are required to do one of the following within 30 days of receipt of this notice or your claim(s) will be declared forfeited:** 1) submit additional fees of \$140 per 20-acres or portion thereof based on the full acreage of the claim, or 2) amend the claim(s) to reduce the acres so a lesser fee is due and submit any additional fees due; or 3) relinquish the claim(s) in their entirety, in which case BLM will refund the maintenance fees you have already paid for the 2013 assessment year.

If you choose to amend the claims to reduce the acres, you must submit an amended location notice for each claim, with an accurate description and dimensions of the reduced claim, along with a map depicting the reduced claim, and a \$10 processing fee per amendment. An amendment must also be recorded at the county. If the amended claim contains more than 20 acres, calculate the additional fees due and submit those fees with the amendment(s).

RECEIVED
 BLM AZ STATE OFFICE
 2013 JAN 25 P 3:44
 PHOENIX, ARIZONA

Please include your Arizona Mining Claim (AMC) serial number(s) and claim name(s) when submitting the additional fees, and note that you are paying additional fees due. If additional information is required, please contact Amy Thrower at 602-417-9334.

Rebecca Heick

Rebecca Heick
Group Administrator
Lands and Minerals

RECEIVED
LANDS AND MINERALS OFFICE
2013 JAN 25 P 3:44
PHOENIX, ARIZONA

**UNITED STATES
DEPARTMENT OF THE INTERIOR**
Bureau of Land Management
Arizona State Office
1 North Central Avenue, Suite 800
Phoenix, Arizona 85004

Official Business
Penalty for Private Use, \$300

CERTIFIED MAIL™



7012 2210 0000 8675 1431



ED
12-19

Received
Dec. 26

**PINE CREEK MINING INC/DON
JENKINS
PO BOX 2880
PRESCOTT, AZ 86302**

86302288080



RECEIVED
2013 JAN 25 P 3:44
PHOENIX, ARIZONA



GOLDRIVER EXPLORATION, LLC 10-03
928-713-7298
P.O. BOX 2880
PRESCOTT, AZ 86302-2880

1384

Date Jan. 23, 2012

91-170/1221 AZ
8525

Pay to the Order of D.O.I. Bureau of Land Management \$ 1540 ⁰⁰

Fifteen Hundred Forty and ^{no}/₁₀₀ Dollars

Bank of America



ACH R/T 122101706

For CB additional Fees

Don L Jenkins

⑈001384⑈ ⑆122101706⑆ 004680546621⑈


RECEIVED

2013 JAN 25 P 3:44

PHOENIX, AZ

Don Jenkins
P.O. Box 2880
Prescott, AZ 86302

CERTIFIED MAIL™



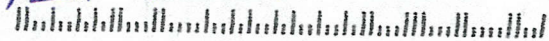


7011 3500 0003 3501 3202

RECEIVED
ILM AZ STATE OFFICE
2013 JAN 27 P 3:43
PHOENIX

**RETURN RECEIPT
REQUESTED**

Rebecca Heick
Group Administrator, Land & Minerals
Bureau of Land Management
AZ State Office
One North Central Ave, Suite 800
Phoenix, AZ 85004-4427

85004442700

U.S. POSTAGE
PAID
PRESCOTT, AZ
86303
JAN 24, '13
AMOUNT
\$5.95
00051602-07

1000 85004

United States Department of the Interior
Bureau of Land Management
 LANDS/RECREATION & PLANNING
 ONE N CENTRAL AVE
 PHOENIX, AZ 85004 -2203
 Phone: 602-417-9200

Receipt

No: 2729544

Transaction #: 2812341	
Date of Transaction: 01/28/2013	
CUSTOMER:	
DON JENKINS PO BOX 2880 PRESCOTT, AZ 86302-2880 US	

LINE #	QTY	DESCRIPTION	REMARKS	UNIT PRICE	TOTAL
1	1.00	LOCATABLE MINERALS / MINING CLAIMS-NOT NEW-UNADJUD, ONE AUTH NO. ONLY / MINING CLAIM MONEY RECEIVED CASES: AMC355377/\$1540.00	ADDITIONAL MONIES FOR MAINT FEE 2013	- n/a -	1540.00
TOTAL:					\$1,540.00

PAYMENT INFORMATION			
1	AMOUNT:	1540.00	POSTMARKED: 01/24/2013
	TYPE:	CHECK	RECEIVED: 01/25/2013
	CHECK NO:	1384	
	NAME:	GOLDRIVER EXPLORATION LLC PO BOX 2880 PRESCOTT AZ 86302-2880 US	

REMARKS

This receipt was generated by the automated BLM Collections and Billing System and is a paper representation of a portion of the official electronic record contained therein.



United States Department of the Interior



BUREAU OF LAND MANAGEMENT

Arizona State Office

One North Central Avenue, Suite 800

Phoenix, Arizona 85004-4427

www.blm.gov/az/

December 17, 2012

In Reply Refer To:

3800 (9310)

AMC355377, AMC355417, AMC357594, AMC359812

CERTIFIED MAIL – RETURN RECEIPT REQUEST 7012 2210 0000 8675 1431

NOTICE

PINE CREEK MINING INC/DON JENKINS

PO BOX 2880

PRESCOTT, AZ 86302

This Notice Affects Those Claims
Shown in the Block Below.

AMC355377, 355417, 357595, 359812
RIVERBEND, LOST NUGGET, MINERS DELIGHT, RED HILL #2

2013 Maintenance Fees - Additional Fees Required

Your maintenance fee payment for the 2013 assessment year, in the amount of \$140 per claim, for the placer claims listed above, has been received and is insufficient. **The total due on your claim(s) is: \$1540.**

In accordance with the Consolidated Appropriations Act of 2012, Public Law 112-74 (125 Stat 1047), and FR44155-44158 (2012) Congress changed the way maintenance fees for placer mining claims are assessed. Instead of charging the maintenance fee on a per-claim basis, Congress stated that the fee, which is currently \$140, will be assessed on each 20 acre parcel of a placer claim or portion thereof.

Insufficient payment of the annual maintenance fee for the 2013 assessment year is a curable defect. **Therefore you are required to do one of the following within 30 days of receipt of this notice or your claim(s) will be declared forfeited:** 1) submit additional fees of \$140 per 20-acres or portion thereof based on the full acreage of the claim, or 2) amend the claim(s) to reduce the acres so a lesser fee is due and submit any additional fees due; or 3) relinquish the claim(s) in their entirety, in which case BLM will refund the maintenance fees you have already paid for the 2013 assessment year.

If you choose to amend the claims to reduce the acres, you must submit an amended location notice for each claim, with an accurate description and dimensions of the reduced claim, along with a map depicting the reduced claim, and a \$10 processing fee per amendment. An amendment must also be recorded at the county. If the amended claim contains more than 20 acres, calculate the additional fees due and submit those fees with the amendment(s).

pd \$1540
AT


Please include your Arizona Mining Claim (AMC) serial number(s) and claim name(s) when submitting the additional fees, and note that you are paying additional fees due. If additional information is required, please contact Amy Thrower at 602-417-9334.

A handwritten signature in cursive script that reads "Rebecca Heick".

Rebecca Heick
Group Administrator
Lands and Minerals

SENDER: COMPLETE THIS SECTION	COMPLETE THIS SECTION ON DELIVERY	
<ul style="list-style-type: none"> Complete items 1, 2, and 3. Also complete item 4 if Restricted Delivery is desired. Print your name and address on the reverse so that we can return the card to you. Attach this card to the back of the mailpiece, or on the front if space permits. 	<p>A. Signature <input type="checkbox"/> Agent <input checked="" type="checkbox"/> Addressee</p> <p>B. Received by (Printed Name) C. Date of Delivery</p> <p>D. Is delivery address different from item 1? <input type="checkbox"/> Yes If YES, enter delivery address below: <input type="checkbox"/> No</p>	
<p>1. Article Addressed to:</p> <p>PINE CREEK MINING INC/DON JENKINS PO BOX 2880 PRESCOTT, AZ 86302 AMC355377, AMC355417, AMC357594, AMC359812 (AT)</p>	<p>3. Service Type</p> <p><input type="checkbox"/> Certified Mail <input type="checkbox"/> Express Mail <input type="checkbox"/> Registered <input type="checkbox"/> Return Receipt for Merchandise <input type="checkbox"/> Insured Mail <input type="checkbox"/> C.O.D.</p> <p>4. Restricted Delivery? (Extra Fee) <input type="checkbox"/> Yes</p>	
<p>2. Article Number (Transfer from service label)</p>	<p>7012 2210 0000 8675 1431</p>	
<p>PS Form 3811, February 2004 Domestic Return Receipt 102595-02-M-1540</p>		


UNITED STATES POSTAL SERVICE



First-Class Mail
Postage & Fees Paid
USPS
Permit No. G-10

• Sender: Please print your name, address, and ZIP+4 in this box •

Bureau of Land Management
Arizona State Office (AZ931-AT)
One North Central Avenue, Ste 800
Phoenix, AZ 85004-4427





United States Department of the Interior



BUREAU OF LAND MANAGEMENT

Arizona State Office

One North Central Avenue, Suite 800

Phoenix, Arizona 85004-4427

www.blm.gov/az/

November 2, 2012

In Reply Refer To:

3800 (9310) AT

AMC355377, AMC355417, AMC357594, AMC359812

CERTIFIED MAIL – RETURN RECEIPT REQUEST 7012 2210 0000 8675 2506

NOTICE

PINE CREEK MINING INC

4836 SW SCHOLLS FERRY RD # 412

PORTLAND, OR 97225

This Notice Affects Those Claims
Shown in the Block Below.

AMC355377, 355417, 357595, 359812

RIVERBEND, LOST NUGGET, MINERS DELIGHT, RED HILL #2

2013 Maintenance Fees - Additional Fees Required


Your maintenance fee payment for the 2013 assessment year, in the amount of \$140 per claim, for the placer claims listed above, has been received and is insufficient. **The total due on your claim(s) is: \$81,540.**

In accordance with the Consolidated Appropriations Act of 2012, Public Law 112-74 (125 Stat 1047), and FR44155-44158 (2012) Congress changed the way maintenance fees for placer mining claims are assessed. Instead of charging the maintenance fee on a per-claim basis, Congress stated that the fee, which is currently \$140, will be assessed on each 20 acre parcel of a placer claim or portion thereof.

Insufficient payment of the annual maintenance fee for the 2013 assessment year is a curable defect. **Therefore you are required to do one of the following within 30 days of receipt of this notice or your claim(s) will be declared forfeited:** 1) submit additional fees of \$140 per 20-acres or portion thereof based on the full acreage of the claim, or 2) amend the claim(s) to reduce the acres so a lesser fee is due and submit any additional fees due; or 3) relinquish the claim(s) in their entirety, in which case BLM will refund the maintenance fees you have already paid for the 2013 assessment year.

If you choose to amend the claims to reduce the acres, you must submit an amended location notice for each claim, with an accurate description and dimensions of the reduced claim, along with a map depicting the reduced claim, and a \$10 processing fee per amendment. An amendment must also be recorded at the county. If the amended claim contains more than 20 acres, calculate the additional fees due and submit those fees with the amendment(s).

Please include your Arizona Mining Claim (AMC) serial number(s) and claim name(s) when submitting the additional fees, and note that you are paying additional fees due. If additional information is required, please contact Amy Thrower at 602-417-9334.



Rebecca Heick
Group Administrator
Lands and Minerals

UNITED STATES
DEPARTMENT OF THE INTERIOR
Bureau of Land Management
Arizona State Office
1 North Central Avenue, Suite 800
Phoenix, Arizona 85004


431 - AT

Official Business
Penalty for Private Use \$300

RECEIVED
U.S. DEPARTMENT OF THE INTERIOR
2012 NOV 15 P 1:50
PHOENIX, ARIZONA

UTX

CERTIFIED MAIL™



PHOENIX

NOV 06 2012

7012 2210 0000 8675 2506



UNITED STATES POSTAGE
U.S. OFFICIAL MAIL
PENALTY FOR PRIVATE USE \$300
FITNEY BOWES
02 1M
0004208279 NOV 06 2012
MAILED FROM ZIP CODE 85004

PINE CREEK MINING INC
4836 SW SCHOLLS FERRY RD # 412
PORTLAND, OR 97225

Resent 12/17/12

#2
1590

97225182936
85004@4427

NXTF 970 7F 1 00 11/11/12
RETURN TO SENDER
NOT DELIVERABLE AS ADDRESSED
UNABLE TO FORWARD
BC: 85004442700 *1814-02702-06-36

SENDER: COMPLETE THIS SECTION

- Complete items 1, 2, and 3. Also complete item 4 if Restricted Delivery is desired.
- Print your name and address on the reverse so that we can return the card to you.
- Attach this card to the back of the mailpiece, or on the front if space permits.

1. Article Addressed to:

PINE CREEK MINING INC
 4836 SW SCHOLLS FERRY RD # 412
 PORTLAND, OR 97225

AMC355377, 355417, 357595, 359812

2. Article Number
 (Transfer from service label)

7012 2210 0000 8675 2506

PS Form 3811, February 2004

Domestic Return Receipt

102595-02-M-1540

COMPLETE THIS SECTION ON DELIVERY

A. Signature

X

- Agent
- Addressee

B. Received by (Printed Name)

C. Date of Delivery

D. Is delivery address different from item 1? Yes
 If YES, enter delivery address below: No

3. Service Type

- Certified Mail
- Registered
- Insured Mail
- Express Mail
- Return Receipt for Merchandise
- C.O.D.

4. Restricted Delivery? (Extra Fee) Yes

GOLDTECH INC.

AMC 389108
 367384
 355377
 355417
 357594
 359812
 393521
 399062
 400482
 405342

P.O. Box 2880
 Prescott, AZ 86302

Telephone (928) 713-7298
 Fax (928) 776-8586

August 29, 2011

Dept. of the Interior
 Bureau Of Land Management
 Arizona State Office
 One North Central Ave., Suite 800
 Phoenix, Arizona 85004-4427

RE: Annual Mining Claim Maintenance Fees – 2011

Below is a list of mining claims located within the State of Arizona for which we are remitting the annual maintenance fee of \$140 per claim. There are a total of 35 claims listed below, resulting in the following calculated fee:

35 x \$140 = \$4900.00

<u>AMC NUMBER</u>	<u>CLAIM NAME</u>
389108	Spruce Canyon #1
367385	Spruce Canyon #2
367386	Spruce Canyon #3
367387	Spruce Canyon #4
355417	Lost Nugget
355377	Riverbend
357595	Miners Delight
359812	Red Hill #2
393521	Castle Springs Lode #1
393522	Castle Springs Lode #2
393523	Castle Springs Lode #3
393524	Castle Springs Lode #4
399075	Phau Springs #1
400482	Phau Springs #2
400483	Phau Springs #3
405346	Phau Springs Lode #4
405347	Phau Springs #5
405348	Phau Springs #6
399062	Gold Dike #1
399063	Gold Dike #2
405342	Gold Dike #3
405343	Gold Dike #4

RECEIVED
 BLM AZ STATE OFFICE
 2011 AUG 31 A 7:50
 PHOENIX, ARIZONA

NO. OF CLAIMS 35
 AMOUNT 4900.00
 RECEIPT NO. 242246
 INIT. [Signature]
 ** BLM-ASO **

AMC #---continued

CLAIM NAME----Continued


405344
405345

Gold Dike #5
Gold Dike #6

399064 thru 399074

Greyhound #1 thru the Greyhound #11

Attached is our check #1397 in the amount of \$4900.00



Don L. Jenkins
Geological and Mining Engineer

M
SEP 08 2011


Sent via Priority w/ receipt verification

RECEIVED
BLM AZ STATE OFFICE
2011 AUG 31 A 7:50
PHOENIX, ARIZONA

United States Department of the Interior
 Bureau of Land Management
 LANDS/RECREATION & PLANNING
 ONE N CENTRAL AVE
 PHOENIX, AZ 85004 -2203
 Phone: 602-417-9200

Receipt

No: 2421246

Transaction #: 2496684	
Date of Transaction: 08/31/2011	
CUSTOMER:	
GOLDTECH INC PO BOX 2880 PRESCOTT, AZ 86302-2880 US	ENTERED INTO COMPUTER  SEP 08 2011

LINE #	QTY	DESCRIPTION	REMARKS	UNIT PRICE	TOTAL
1	1.00	LOCATABLE MINERALS / MINING CLAIMS-NOT NEW-UNADJUD, ONE AUTH NO. ONLY / MINING CLAIM MONEY RECEIVED CASES: AMC389108/\$4900.00	MAINT-35	- n/a -	4900.00
TOTAL:					\$4,900.00

PAYMENT INFORMATION					
1	AMOUNT:	4900.00	POSTMARKED:	08/29/2011	
	TYPE:	CHECK	RECEIVED:	08/31/2011	
	CHECK NO:	1397			
	NAME:	GOLD TECH INC PO BOX 2880 PRESCOTT AZ 86302-2880 US			

REMARKS

This receipt was generated by the automated BLM Collections and Billing System and is a paper representation of a portion of the official electronic record contained therein.

it postage online - Go to usps.com/postageonline

PLEASE PRESS FIRMLY

PLEASE PRESS FIRMLY



1006

85004

U.S. POSTAGE
PAID
PRESCOTT, AZ
86301
AUG 29 11
AMOUNT

\$5.65
00039312-07



Flat Rate Mailing Envelope

For Domestic and International Use

Visit us at usps.com

RECEIVED
STATE OFFICE

AUG 30 P 12

PHOENIX, ARIZONA

Any amount of mailable material may be enclosed, as long as the envelope is not modified, and the contents are entirely confined within the envelope with the adhesive provided as the means of closure.

INTERNATIONAL RESTRICTIONS APPLY:

United States Postal Service®
DELIVERY CONFIRMATION™



0311 0240 0001 6048 8808

From/Expéditeur:

Don Jenkins
P.O. Box 2880
Prescott, AZ 86302

4900

To/Destinataire:

Bureau of Land Management
Arizona State Office
One North Central Ave - Suite 800
Phoenix, AZ 85004-4427

Country of Destination/Pays de destination:



USPS packaging products have been awarded Cradle to Cradle Certification™ for their ecologically-intelligent design. For more information go to mbdc.com/usps
Cradle to Cradle Certified™ is a certification mark of MSC.

Please recycle.



Recycled
Paper



EP14F

082708_PM_EP14F OCT 2008

This packaging is the property of the U.S. Postal Service® and is provided solely for use in sending Priority Mail® shipments. Misuse may be a violation of federal law. This packaging is not for resale. EP14F © U.S. Postal Service, Oct. 2006; All rights reserved.

GOLDTECH INC.

AMC 356044
 AMC 316159
 AMC 389108
 AMC 367384
 AMC 355417
 AMC 355377

P.O. Box 2880
 Prescott, AZ 86302

Telephone (928) 713-7298
 Fax (928) 776-8586

August 27, 2010

Bureau of Land Management
 Mining Claims Department
 Arizona State Office
 One North Central Ave. Suite 800
 Phoenix, Arizona 85004-4427

AMC 357594
 AMC 359812
 AMC 393521
 AMC 399062
 AMC 400482

RE: Annual Mining Claim Maintenance Fees- 2010

Below is a list of mining claims located in the State of Arizona for which we are remitting the annual maintenance fee of \$140 per claim. There are a total of 35 claims listed below, resulting in the following calculated fee:

$$35 \text{ claims} \times \$140/\text{claim} = \$4900.00$$

<u>AMC NUMBER</u>	<u>CLAIM NAME</u>
356044	Congress #1
316159	Congress #3
316160	Congress #4
389108	Spruce Canyon #1
367385	Spruce Canyon #2
367386	Spruce Canyon #3
367387	Spruce Canyon #4
355417	Lost Nugget
355377	Riverbend
357595	Miners Delight
359812	Red Hill #2
393527	Gold Mesa #1
393528	Pinion #1
393529	Pinion #2
393530	Thunderbird
393521	Castle Springs Lode #1
393522	Castle Springs Lode #2
393523	Castle Springs Lode #3
393524	Castle Springs Lode #4

RECEIVED
 BLM AZ STATE OFFICE
 2010 AUG 31 A 9:25
 PHOENIX, ARIZONA

NO. OF CLAIMS 35
 AMOUNT 4900.00
 RECEIPT NO. 2310560
 INIT. SB

** BLM-ASO**

9/20/2010 TS

ENTERED INTO COMPUTER

AMC NUMBER

CLAIM NAME

399064	Greyhound #1
399065	Greyhound #2
399066	Greyhound #3
399067	Greyhound #4
399068	Greyhound #5
399069	Greyhound #6
399070	Greyhound #7
399071	Greyhound #8
399072	Greyhound #9
399073	Greyhound #10
399074	Greyhound #11
399075	Phau Springs #1
400482	Phau Springs #2
400483	Phau Springs #3
399062	Gold Dike #1
399063	Gold Dike #2

Enclosed is our check #1894 in the amount of \$4900.00 to cover the total maintenance fees as required, and to be postmarked on or by September 1, 2010

Sincerely,



Don L Jenkins
President / Agent

RECEIVED
BLM AZ STATE OFFICE
2010 AUG 31 A 9:25
PHOENIX, ARIZONA


United States Department of the Interior
Bureau of Land Management
 LANDS/RECREATION & PLANNING
 ONE N CENTRAL AVE
 PHOENIX, AZ 85004 -2203
 Phone:

Receipt

No: 2210560

Transaction #: 2280642	
Date of Transaction: 09/07/2010	
CUSTOMER:	
GOLDTECH INC PO BOX 2880 PRESCOTT, AZ 86302-2880 US	

LINE #	QTY	DESCRIPTION	REMARKS	UNIT PRICE	TOTAL
1	1.00	LOCATABLE MINERALS / MINING CLAIMS-NOT NEW-UNADJUD, ONE AUTH NO. ONLY / MINING CLAIM MONEY RECEIVED CASES: AMC356044/\$4900.00	MAINT 2011-35	- n/a -	4900.00
TOTAL:					\$4,900.00

PAYMENT INFORMATION			
1	AMOUNT:	4900.00	POSTMARKED: N/A
	TYPE:	CHECK	RECEIVED: 08/27/2010
	CHECK NO:	1894	
	NAME:	GOLDTECH INC PO BOX 2880 PRESCOTT AZ 86302-2880 US	

REMARKS

This receipt was generated by the automated BLM Collections and Billing System and is a paper representation of a portion of the official electronic record contained therein.

GOLDTECH ENGINEERING Co.

P.O. Box 2880
Prescott, Arizona 86302

(928)442-3898
djraremetals@msn.com

August 25, 2009

Bureau of Land Management
Arizona State Office
One North Central Ave, Suite 800
Phoenix, Arizona 85004-4427

TO: MINING CLAIMS DEPARTMENT

RE: Annual Mining Claim Maintenance Fees

AMC 316159
AMC 355377
AMC 355417
AMC 356044
AMC 357594
AMC 359812
AMC 367384
AMC 368413
AMC 369014
AMC 389108
AMC 393528

PHOENIX, ARIZONA

2009 AUG 31 A 8:13

RECEIVED
BLM AZ STATE OFFICE

Below is a Maintenance Fee List for claims staked/filed within the State of Arizona.

CLAIM MAINTENANCE FEE LIST

AMC #	CLAIM NAME
✓ 1. 369015	Gold Star Placer #1-A
✓ 2. 368413	Gold Star Placer #4
✓ 3. 367384	Gold Star Placer #5
✓ 4. 368414	Gold Star Placer #8
5. 356044	Congress #1
6. 316159	Congress #3
✓ 7. 316160	Congress #4
✓ 8. 389108	Spruce Canyon #1
9. 367385	Spruce Canyon #2
✓ 10. 367386	Spruce Canyon #3
11. 367387	Spruce Canyon #4
12. 359812	Red Hill #2
13. 355417	Lost Nugget
14. 355377	Riverbend
15. 357595	Miner's Delight
✓ 16. 393527 →	Gold Mesa #1
✓ 17. 393528	Pinion #1



#, 995286

✓ 18.	393529	Pinion #2
19.	393530	Thunderbird
20.	393521	Castle Springs Lode #1
21.	393522	Castle Springs Lode #2
22.	393523	Castle Springs Lode #3
✓ 23.	393524	Castle Springs Lode #4
24.	393525	Castle Springs Lode #5
25.	393526	Castle Springs Lode #6

Per the \$140/claim fee I have enclosed a check in the amount of \$3500.00 ($\$140 \times 25 = \3500).

Please send all return documentation and/or correspondence to our Arizona address as listed herein.

Thanks,



Don L. Jenkins
Certified Professional Geologist #03341

PH: (928)442-3898

Cell: (928)713-7298

Date: 08-25-09

RECEIVED
BLM AZ STATE OFFICE
2009 AUG 31 A 8:13
PHOENIX, ARIZONA

United States Department of the Interior

Bureau of Land Management
 BUSINESS & SUPPORT SVCS DIV
 ONE N CENTRAL AVE SUITE 800
 PHOENIX, AZ 85004 -4427
 Phone: (602) 417-9200

Receipt

No: 1995286

Transaction #: 2059587	
Date of Transaction: 09/02/2009	
CUSTOMER:	GOLDTECH ENGINEERING CO PO BOX 2880 PRESCOTT, AZ 86302-2880 US

LINE #	QTY	DESCRIPTION	REMARKS	UNIT PRICE	TOTAL
1	1.00	LOCATABLE MINERALS / MINING CLAIMS-NOT NEW-UNADJUD, ONE AUTH NO. ONLY / MINING CLAIM MONEY RECEIVED CASES: AMC369015/\$3500.00	MAINT 2010/25	- n/a -	3500.00
TOTAL:					\$3,500.00

PAYMENT INFORMATION			
1	AMOUNT:	3500.00	POSTMARKED: 08/27/2009
	TYPE:	CHECK	RECEIVED: 08/31/2009
	CHECK NO:	1322	
	NAME:	GOLD TECH INC PO BOX 2880 PRESCOTT AZ 86302-2880 US	

REMARKS

This receipt was generated by the automated BLM Collections and Billing System and is a paper representation of a portion of the official electronic record contained therein.

GoldTech Inc.

AMC 358848
AMC 369014
AMC 368413
AMC 367384
AMC 356044
AMC 316159

**P.O. Box 2880
Prescott, AZ 86302**

August 25, 2008

**Bureau of Land Management
Arizona State Office
One N. Central Ave,
Phoenix, AZ 85004-2203**

AMC 389108
AMC 359812
AMC 355417
AMC 355377
AMC 357594
AMC 393521

RE: Annual Maintenance Fee Payment for 2009


Below is a CLAIM MAINTENANCE FEE LIST for claims within the State of Arizona.

<u>AMC #</u>	<u>CLAIM NAME</u>
1. 358848	PASEO DEL ORO #1
2. 358849	PASEO DEL ORO #1A
3. 358850	PASEO DEL ORO #2
4. 358851	PASEO DEL ORO #2A
5. 358852	PASEO DEL ORO #2B
6. 358853	PASEO DEL ORO #2C
7. 393521	Castle Springs Lode #1
8. 393522	Castle Springs Lode #2
9. 393523	Castle Springs Lode #3
10. 393524	Castle Springs Lode #4
11. 393525	Castle Springs Lode #5
12. 393526	Castle Springs Lode #6

RECEIVED
BLM ARIZONA OFFICE
SEP 27 11:00 AM

Per the \$125/claim fee I have enclosed a check in the amount of **\$1500.00** (\$125x12=\$1500)

Thanks,



Don L. Jenkins
President

P.O. Box 2880
Prescott, AZ 86302

PH: (928)713-7298

RE 9/29/08

GoldRiver Exploration LLC.

P.O. Box 2880
Prescott, AZ 86301

August 25, 2008

Bureau of Land Management
Arizona State Office
One North Central Avenue
Phoenix, Arizona 85004-2203

TO: MINING CLAIMS DEPARTMENT

RE: Annual Mining Claim Maintenance Fees for 2009

Below is a Maintenance Fee List for claims listed within the State of Arizona.

CLAIM MAINTENANCE FEE LIST


	AMC #	CLAIM NAME
1.	369015	Gold Star Placer #1-A
2.	368413	Gold Star Placer #4
3.	367384	Gold Star Placer #5
4.	368414	Gold Star Placer #8
5.	356044	Congress #1
6.	316159	Congress #3
7.	316160	Congress #4
8.	389108	Spruce Canyon #1
9.	367385	Spruce Canyon #2
10.	367386	Spruce Canyon #3
11.	367387	Spruce Canyon #4
12.	359812	Red Hill #2
13.	355417	Lost Nugget
14.	355377	Riverbend
15.	357595	Miner's Delight
16.	393527	Gold Mesa #1
17.	393528	Pinion #1
18.	393529	Pinion #2
19.	393530	Thunderbird

RECEIVED
BLM ARIZONA OFFICE
AUG 27 2008

Per the \$125/claim fee I have enclosed a check in the amount of \$2375.00 ($125 \times 19 = 2375$).

Please send all return documentation and/or correspondence to our Arizona address as listed herein.

Thanks,



Don L. Jenkins, Manager
Certified Professional Geologist #03341

PH: (928)442-3898

Cell: (928)713-7298

RECEIVED
BLM AZONA OFFICE
2009 JUN 27 A 7:45


United States Department of the Interior
Bureau of Land Management
 BUSINESS & SUPPORT SVCS DIV
 ONE N CENTRAL AVE SUITE 800
 PHOENIX, AZ 85004 -4427
 Phone: (602) 417-9200

Receipt

No: 1772615

Transaction #: 1830340	
Date of Transaction: 08/27/2008	
CUSTOMER:	GOLDTECH INC PO BOX 2880 PRESCOTT, AZ 86302

LINE #	QTY	DESCRIPTION	REMARKS	UNIT PRICE	TOTAL
1	2.00	LOCATABLE MINERALS / MINING CLAIMS-NOT NEW-UNADJUD, ONE AUTH NO. ONLY / MINING CLAIM MONEY RECEIVED (455) CASES: AMC358848/\$1500.00, AMC369015/\$2375.00	MAINT 2009	- n/a -	3875.00
TOTAL:					\$3,875.00

PAYMENT INFORMATION					
1	AMOUNT:	\$2,375.00	POSTMARKED:	8/25/08 0:00	
	TYPE:	CHECK	RECEIVED:	08/27/2008	
	CHECK NO:	1227			
	NAME:	GOLDRIVER EXPLORATION, LLC PO BOX 2880 PRESCOTT AZ 86302			
2	AMOUNT:	\$1,500.00	POSTMARKED:	8/25/08 0:00	
	TYPE:	CHECK	RECEIVED:	08/27/2008	
	CHECK NO:	1280			
	NAME:	GOLD TECH, INC. PO BOX 2880 PRESCOTT AZ 86302			

REMARKS

This receipt was generated by the automated BLM Collections and Billing System and is a paper representation of a portion of the official electronic record contained therein.

GoldRiver Exploration LLC.

AMC 348190
AMC 341615

P.O. Box 2880
Prescott, AZ 86302

August 25, 2007

Bureau of Land Management
Arizona State Office
One N. Central Ave,
Phoenix, AZ 85004-2203

AMC 369014
AMC 364662
AMC 368413
AMC 356044
AMC 316159
AMC 367384
AMC 372335
AMC 359812
AMC 355417
AMC 355377
AMC 357594

RE: Annual Maintenance Fee Payment

Below is a CLAIM MAINTENANCE FEE LIST for 2007. Enclosed is the maintenance fee for the claims listed below:

AMC 353106

<u>AMC #</u>	<u>CLAIM NAME</u>	<u>COUNTY RECORDATION</u>
1. 348190 ✕	Oro Cache #1	Book 3470, Page 789
2. 341615 ✕	BC-1	Book 3284, Page 757
3. 341618 ✕	Goldwater #1	Book 3284, Page 765
4. 341620 ✕	Independence #1	Book 3284, Page 767
5. 364662 ✕	Big Chief Fraction	Book 4233, Page 792
6. 364664 ✕	BC-2	Book 4233, Page 794
7. 353106 ✕	Bueno #1	Book 3720, Page 316
8. 369015 ✕	Gold Star Placer #1-A	Book 4349, Page 661
9. 368413 ✕	Gold Star Placer #4	Book 4332, Page 383
10. 367384 ✕	Gold Star Placer #5	Book 4321, Page 995
11. 368414 ✕	Gold Star Placer #8	Book 4332, Page 384
12. 356044 ✕	Congress #1	Book 1698, Page 183
13. 316159 ✕	Congress #3	Book 2387, Page 395
14. 316160 ✕	Congress #4	Book 2387, Page 396
15. 367384 ✕	Spruce Canyon #1	Book 4320, Page 747
16. 367385 ✕	Spruce Canyon #2	Book 4320, Page 748
17. 367386 ✕	Spruce Canyon #3	Book 4320, Page 749
18. 367387 ✕	Spruce Canyon #4	Book 4320, Page 750
19. 372335 ✕	H-Bar #1	Book 4396, Page 529
20. 372336 ✕	H-Bar #2	Book 4396, Page 530
21. 372339 ✕	H-Bar #5	Book 4432, Page 50
22. 372341 ✕	H-Bar #7	Book 4396, Page 535
23. 359812 -	Red Hill #2	Book 4110, Page 982
24. 355417 -	Lost Nugget	Book 3832, Page 393
25. 355377 -	Riverbend	Book 3822, Page 149
26. 357595 -	Miners' Delight	Book 4007, Page 332

Call
to
clarification

RECEIVED
BLM ARIZONA STATE OFFICE
2007 AUG 31 A 8:18
PHOENIX, ARIZONA

RE 9/21/07

The above annual maintenance fees for the above listed claims are being remitted by GoldRiver Exploration LLC., on behalf of GoldRiver and other associated parties with partial ownership of some of the above listed claims.

Per the \$125/claim fee I have enclosed a check in the amount of **\$3250.00** (\$125x26 = \$3250)

Thanks,



Don L. Jenkins
Managing Member

P.O. Box 2880
Prescott, AZ 86302

PH: (928)713-7298

RECEIVED
B.L.M. AZ STATE OFFICE
2001 AUG 31 A 8:18
PHOENIX, ARIZONA

United States Department of the Interior

Bureau of Land Management

BUSINESS & SUPPORT SVCS DIV

ONE N CENTRAL AVE SUITE 800

PHOENIX, AZ 85004 -4427

Phone: (602) 417-9200

Receipt

No:

1558619

Transaction #: 1610272	
Date of Transaction: 08/31/2007	
CUSTOMER:	GOLDRIVER EXPLORATION LLC P O BOX 2880 PRESCOTT,AZ 86302

LINE #	QTY	DESCRIPTION	REMARKS	UNIT PRICE	TOTAL
1	1.00	LOCATABLE MINERALS / MINING CLAIMS-NOT NEW-UNADJUD,ONE AUTH NO. ONLY / MINING CLAIM MONEY RECEIVED (455) CASES: AMC348190/\$3250.00	MAINT 2008 (26)	- n/a -	3250.00
TOTAL:					\$3,250.00

PAYMENT INFORMATION					
1	AMOUNT:	\$3,250.00	POSTMARKED:	8/29/07 0:00	
	TYPE:	CHECK	RECEIVED:	08/31/2007	
	CHECK NO:	1159			
	NAME:	GOLDRIVER EXPLORATION LLC P O BOX 2880 PRESCOTT AZ 86302			

REMARKS

This receipt was generated by the automated BLM Collections and Billing System and is a paper representation of a portion of the official electronic record contained therein.

DEPARTMENT OF THE INTERIOR
BUREAU OF LAND MANAGEMENT
MINING CLAIMS

MC Customer Information - With OUT Legal Description

ACTIVE CLAIMS

Run Date: 10/03/2007 10:15 AM

Page 2 of 2

JENKINS DON L
BOX 2880
PRESCOTT, AZ 86302

INT-REL: CLAIMANT

CUSTOMER ID: 2137686

<u>Serial No</u>	<u>Claim Name/Number</u>	<u>County</u>	<u>Disposition</u>	<u>Int Rel</u>
AMC316159	CONGRESS #3	YAVAPAI	ACTIVE	CLAIMANT
AMC316160	CONGRESS #4	YAVAPAI	ACTIVE	CLAIMANT
AMC356044	CONGRESS #1	YAVAPAI	ACTIVE	CLAIMANT
AMC364662	BIG CHIEF FRACTION	YAVAPAI	ACTIVE	CLAIMANT
AMC364663	INDEPENDENCE #2	YAVAPAI	ACTIVE	CLAIMANT
AMC364664	BC-2	YAVAPAI	ACTIVE	CLAIMANT
AMC367384	GOLD STAR PLACER #5	YAVAPAI	ACTIVE	CLAIMANT
AMC367385	SPRUCE CANYON #2	YAVAPAI	ACTIVE	CLAIMANT
AMC367386	SPRUCE CANYON #3	YAVAPAI	ACTIVE	CLAIMANT
AMC367387	SPRUCE CANYON #4	YAVAPAI	ACTIVE	CLAIMANT
AMC368413	GOLD STAR PLACER #4	YAVAPAI	ACTIVE	CLAIMANT
AMC368414	GOLD STAR PLACER #8	YAVAPAI	ACTIVE	CLAIMANT
AMC369015	GOLD STAR #1-A	YAVAPAI	ACTIVE	CLAIMANT
AMC370319	CROWN JEWEL	YAVAPAI	ACTIVE	CLAIMANT
AMC372335	H BAR 1	YAVAPAI	ACTIVE	CLAIMANT

JENKINS DON L
HC 68 BOX 222
KIRKLAND, AZ 86332

INT-REL: AGENT

CUSTOMER ID: 2097962

<u>Serial No</u>	<u>Claim Name/Number</u>	<u>County</u>	<u>Disposition</u>	<u>Int Rel</u>
AMC353106	BUENO #1	YAVAPAI	ACTIVE	AGENT

AMC 372335
 AMC 369015
 AMC 367384
 AMC 356044
~~AMC 356159~~
 AMC 316159

AMC 341615
 AMC 364662
 AMC 348190
 AMC 353106
 AMC 357594
 AMC 355377
 AMC 359812
 AMC 355417
 AMC 368413

MAINTENANCE FEE PAYMENT Sept. 01, 2006

\$100.00 MAINTENANCE FEE PAYMENT DUE ON OR BEFORE AUGUST 31, 19____
 IN LIEU OF ASSESSMENT WORK FOR THE UPCOMING ASSESSMENT
 YEAR BEGINNING SEPTEMBER 1 OF THE YEAR NOTED ABOVE.

BUREAU OF LAND MANAGEMENT
 ARIZONA STATE OFFICE
 222 NORTH CENTRAL AVENUE
 PHOENIX, AZ 85004-2003

CR #1129, #1344766
 COUNT: 86 \$ 3,250 INT: FMC
 FOR OFFICIAL USE ONLY

THE CLAIMS ARE SITUATED IN _____ COUNTY, ARIZONA.

BLM SERIAL NUMBERS NAMES OF CLAIMS OR SITES

A MC _____ THRU A MC _____
 COUNTY BOOK/DOCKET _____, PAGE(S) OR FEE NO(S) _____

A MC _____ THRU A MC _____
 COUNTY BOOK/DOCKET _____, PAGE(S) OR FEE NO(S) _____

(OR) IF NOT CONSECUTIVE NUMBERS LIST SEPARATELY BELOW:

BLM SERIAL NUMBERS	NAME OF CLAIMS/SITES	COUNTY BOOK/DOCKET & PAGE OR FEE NUMBER
A MC 341615	BC-1	BK 3284, Pg 757
A MC 341618	Goldwater #1	BK 3284, Pg 765
A MC 341620	Independence #1	BK 3284, Pg 767
A MC 364662	Big Chief Fraction	BK 4233, Pg 792
A MC 364663	Independence #2	BK 4233, Pg 794
A MC 364664	BC-2	BK 4233, Pg 793
A MC 348190	Oro Cache #1	BK 3470, Pg 789
A MC 353106	Buena #1	BK 3720, Pg 316
A MC 355417	Lost Nugget	3832-393
A MC 359812	Red Hill #2	4110-982
A MC 355377	Riverbend	3822-149
A MC 357595	Miner's Delight	4007-332

CLAIMANT'S NAME: Don Jenkins, Gold River Exploration Co.

ADDRESS: P.O. Box 2880 CITY: Prescott STATE: AZ

CHECK HERE IF THIS IS A CHANGE OF ADDRESS PHONE: (928) 442-3898 ZIP: 86302

SIGNATURE: Don L. Jenkins
 TO RECORD WITH THE COUNTY, ONE CLAIMANT OR THE AGENT MUST SIGN

2006 AUG 28 A 9 15
 TIME STAMP
 RECEIVED
 B.L.M. AZ STATE OFFICE

LIST ALL ADDITIONAL OWNERS ON REVERSE SIDE OF THIS FORM

FOR OFFICIAL USE ONLY
 ENTERED INTO COMPUTER: 9/26/06 RE
 DATE INITIALS VERIFIED

43 CFR 3833.0-5(e) (August 30, 1994) REQUIRES THAT THE NAMES OF ALL OF THE OWNERS AND THEIR CURRENT ADDRESSES SHALL BE IDENTIFIED ON ALL INSTRUMENTS REQUIRED TO BE RECORDED OR FILED BY THE REGULATIONS, 43 CFR SUBPART 3833.

CLAIMANT'S NAME: Don Jenkins
ADDRESS: P.O. Box 2880 CITY: Prescott STATE: AZ
 CHECK HERE IF THIS PHONE: (928) 442-3898 ZIP: 86302 IS
CHANGE OF ADDRESS

CLAIMANT'S NAME: GoldRiver Exploration Co.
ADDRESS: P.O. Box 2880 CITY: Prescott STATE: AZ
 CHECK HERE IF THIS PHONE: (928) 442-3898 ZIP: 86302 IS
CHANGE OF ADDRESS

CLAIMANT'S NAME: Bonnie Miller
ADDRESS: P.O. Box 10292 CITY: Prescott STATE: AZ
 CHECK HERE IF THIS PHONE: (928) 713-8251 ZIP: 86304 IS
CHANGE OF ADDRESS

CLAIMANT'S NAME: Larry Jenkins
ADDRESS: P.O. Box 2880 CITY: Prescott STATE: AZ
 CHECK HERE IF THIS PHONE: (928) 442-3898 ZIP: 86302 IS
CHANGE OF ADDRESS

CLAIMANT'S NAME: Tatam Hugueley
ADDRESS: P.O. Box 10292 CITY: Prescott STATE: AZ
 CHECK HERE IF THIS PHONE: (928) 899-4257 ZIP: 86304 IS
CHANGE OF ADDRESS

CLAIMANT'S NAME: Dulcie Trager
ADDRESS: P.O. Box 2880 CITY: Prescott STATE: AZ
 CHECK HERE IF THIS PHONE: (928) 713-7298 ZIP: 86302 IS
CHANGE OF ADDRESS

CLAIMANT'S NAME: GoldTech, Inc.
ADDRESS: P.O. Box 2880 CITY: Prescott STATE: AZ
 CHECK HERE IF THIS PHONE: (928) 713-7298 ZIP: 86302 IS
CHANGE OF ADDRESS

CLAIMANT'S NAME: Jim Ashpole
ADDRESS: 4625 SW 27th Ave CITY: FT. Lauderdale STATE: FL
 CHECK HERE IF THIS PHONE: (954) 997-8169 ZIP: 33312 IS
CHANGE OF ADDRESS

United States Department of the Interior
Bureau of Land Management
 BUSINESS & SUPPORT SVCS DIV
 ONE N CENTRAL AVE
 PHOENIX, AZ 85004 -2203
 Phone: (602) 417-9200

Receipt

No: 1344766

Transaction #: 1390015	
Date of Transaction: 08/28/2006	
CUSTOMER:	DONALD JENKINS GOLDRIVER EXPLORATION LLC BOX 2880 PRESCOTT, AZ 86302

LINE #	QTY	DESCRIPTION	REMARKS	UNIT PRICE	TOTAL
1	1.00	LOCATABLE MINERALS / MINING CLAIMS-NOT NEW-UNADJUD, ONE AUTH NO. ONLY / MINING CLAIM MONEY RECEIVED (455) CASES: AMC341615/\$3250.00	MAINT 2007/26	- n/a -	3250.00
TOTAL:					\$3,250.00

PAYMENT INFORMATION			
1	AMOUNT:	\$3,250.00	POSTMARKED: N/A
	TYPE:	CHECK	RECEIVED: 08/28/2006
	CHECK NO:	1129	
	NAME:	GOLDRIVER EXPLORATION LLC JENKINS, DONALD BOX 2880 PRESCOTT AZ 86302	

REMARKS

This receipt was generated by the automated BLM Collections and Billing System and is a paper representation of a portion of the official electronic record contained therein.

Amc 355377
 355417
 357594
 359812

MAINTENANCE FEE PAYMENT

Claimant Name: Pine Creek Mining, Inc.
 Address: 13197 SW Essex Drive
 City: Tigard State: OR Zip: 97223
 Telephone: (928) 713-7298
 E-mail address: _____
 Signature: [Signature] (Consultant)

Check here if this is a change of address.

RECEIVED
 B.L.M. AZ STATE OFFICE
 2005 AUG 16 P 12:10
 PHOENIX, ARIZONA
 BLM
 Date
 Stamp

LINE NO.	AMC NUMBER	CLAIM/SITE NAME	COUNTY RECORDER DATA (If available)	TWP	RNG	SEC
1	355417	Lost Nugget	B.3832, P.393	12N	3W	11
2	357595	Miners' Delight	4007, 332	12N	3W	14,15
3	359812	Red Hill #2	4110, 982	12N	3W	15
4	355377	Riverbend	3822, 149	12N	3W	11
5						
6						
7						
8						
9						
10						

List additional claims on Form MCF114.

No. of Claims: 4 x \$125 = _____
 Check No: 1014 Init. _____
 Receipt No.: _____
 For BLM Use Only

Bureau of Land Management
 Arizona State Office
www.az.blm.gov

Form: MCF112
 Revised July 2005

This form is available from the Arizona Department of Mines and Mineral Resources and may be reproduced.

ENTERED INTO COMPUTER
 AUG 18 2005 RB

United States Department of the Interior
Bureau of Land Management
 BUSINESS & SUPPORT SVCS DIV
 222 N CENTRAL AVE
 PHOENIX, AZ 85004 -2203
 Phone: (602) 417-9200

Receipt	
No:	1129734

Transaction #: 1168765	ENTERED INTO COMPUTER AUG 18 2005 <i>FB</i>
Date of Transaction: 08/16/2005	
CUSTOMER: PINE CREEK MINING, INC 13197 SW ESSEX DR TIGARD, OR 97223	

LINE #	QTY	DESCRIPTION	REMARKS	UNIT PRICE	TOTAL
1	1.00	LOCATABLE MINERALS / MINING CLAIMS-NOT NEW-UNADJUD, ONE AUTH NO. ONLY / MINING CLAIM MONEY RECEIVED (455) CASES: AMC355417/\$500.00	MAIN 2006 (4)	- n/a -	500.00
TOTAL:					\$500.00

PAYMENT INFORMATION			
1	AMOUNT:	\$500.00	POSTMARKED: N/A
	TYPE:	CHECK	RECEIVED: 08/16/2005
	CHECK NO:	1014	
	NAME:	PINE CREEK MINING, INC 13197 SW ESSEX DR TIGARD OR 97223	

REMARKS

This receipt was generated by the automated BLM Collections and Billing System and is a paper representation of a portion of the official electronic record contained therein.

348190
354297
341615
Armc 341615
355417
355377
357594
359812
353106

Return Document to:

For BLM Use Only

AZ-3850-1 (July 1992)

Don Jenkins
P.O. Box 2880
Prescott, AZ 86302

Telephone # (928) 713-7298

RECEIVED
 BUREAU OF
 LAND MANAGEMENT
 ARIZONA
 STATE OFFICE
 PHOENIX, ARIZONA
 2004 DEC 21 11:06

AFFIDAVIT OF PERFORMANCE OF ANNUAL WORK.
 Also fill in ITEMS 1 through 9 and the reverse side of this document.

NOTICE OF INTENTION TO HOLD
 I intend to hold the claims(s)/site(s) listed on the reverse side of this document for the calendar year 19__.
 Also fill in ITEMS 1 through 4 and ITEM 9.

NOTICES OF INTENTION TO HOLD ARE FOR MILLSITES AND TUNNEL SITES OR FOR MINING CLAIMS WHEN ASSESSMENT WORK HAS NOT BEEN DONE, REGARDLESS OF WHETHER THE ANNUAL ASSESSMENT HAS BEEN SUSPENDED, DEFERRED, OR NOT YET ACCRUED. THE FILING OF A NOTICE OF INTENTION TO HOLD SHALL NOT RELIEVE THE OWNER OF COMPLYING WITH FEDERAL AND STATE LAWS PERTAINING TO THE PERFORMANCE OF ANNUAL ASSESSMENT WORK. NOTICES OF INTENTION TO HOLD FOR MILL SITES OR TUNNEL SITES NEED NOT BE COUNTY RECORDED. FOR MINING CLAIMS THE FORM FILED WITH THE BLM MUST BE IDENTICAL TO THE ONE THAT WAS OR WILL BE FILED WITH THE COUNTY.

Evidence of Annual Assessment Work or a Notice of Intention to Hold must be filed each calendar year following the calendar year in which the claim/site was located.

ALL CLAIMS LISTED ON A SINGLE AFFIDAVIT MUST BE CONTIGUOUS.

1. State of Arizona, County of Yavapai ss:
 2. I, (Name) Don Jenkins
 3. Reside at (Address) P.O. Box 2880
 City Prescott, County Yavapai, State AZ, Zip 86302

being duly sworn, deposes and says that he/she is a citizen of the United States, more than eighteen years of age, that all of the facts set forth in this affidavit/notice, subject to the provisions and penalties of 18 USC 1001 pertaining to the filing of false, fictitious, or fraudulent statements with the United States, are true and correct according to the best of my knowledge, information and belief.

4. Owner's Name and Address (If not shown in items 1-3 above) CHECK HERE IF THIS IS A CHANGE OF ADDRESS

5. That I am personally acquainted with the mining claims(s). The work and improvements were made by and at the expense of the owner(s) of said claim(s). Said contiguous group of claims, listed on the reverse side of this document, are situated in the Hasaayampg Mining District, Yavapai County, Arizona.


6. That between the dates starting at 12 o'clock noon on September 1, ~~2003~~ ²⁰⁰⁴ And ending at 12 o'clock noon on September 1, ~~19~~ ²⁰⁰⁴ at least \$ 200.00 Dollars worth of work and improvements were done and performed upon said claim(s) or upon one or more of a contiguous group of claims for the benefit of all, or wholly or partly outside of a contiguous group of claims for the benefit of all, not including the location work.

7. That the following persons were employed to perform the work and improvements described herein: Don Jenkins and J.T Lee

8. That the work and improvements performed were: Map & Sample upper pit and middle adit - geophysics

9. Dated: 12/17/04, Signature: Don Jenkins

SUBSCRIBED AND SWORN TO before me, a Notary Public, this 17th day of December, 19 2004
 by Don Jenkins
 Notary Public Amy Easter
 MY COMMISSION EXPIRES 4/18/2008



ENTERED INTO COMPUTER
11/6/05 AB

If the claims/sites have consecutive BLM#s and are in the same Township, Range and Section(s), they may be listed as follows:

SAMPLE 1 - 10 A MC 19640 - 49 DKT/Pg 1025/1-10 4N 20W 36
 RECORDING #9106173-82.

CLAIM/SITE NAME	SERIAL NUMBER	Dkt/Pg or Recording # Of ORIGINAL LOCATION	TWN	RNG	SEC(S)
		NOTICE	SHP		
1. <u>BC-1</u>	<u>AMC 341615</u>	<u>BK 3284, Pg 757</u>	<u>12N</u>	<u>2W</u>	<u>5</u>
2.	AMC				
3.	AMC				
4.	AMC				
5.	AMC				
6.	AMC				
7.	AMC				
8.	AMC				
9.	AMC				
10.	AMC				
11.	AMC				
12.	AMC				
13.	AMC				
14.	AMC				
15.	AMC				
16.	AMC				
17.	AMC				
18.	AMC				
19.	AMC				
20.	AMC				
21.	AMC				
22.	AMC				
23.	AMC				
24.	AMC				
25.	AMC				
26.	AMC				
27.	AMC				
28.	AMC				
29.	AMC				
30.	AMC				

FILE WITH: BUREAU OF LAND MANAGEMENT, 222 NORTH CENTRAL AVENUE, PHOENIX, ARIZONA 85004-2203 and the respective county recorder, ON OR BEFORE DECEMBER 30th (NOT THE 31st). BLM requires a \$5.00 nonrefundable service charge for each mining claim, mill site or tunnel site.

This form is for the purpose of complying with the laws of the United States Department of the Interior, Bureau of Land Management and the State of Arizona pertaining to assessment work and/or notice of intention to hold. 30 USC 28, 43 CFR 3833.2, ARS 27-208. Subject to Paperwork Reduction Act and Privacy Act statements available at the BLM AZ State Office. This form is not copyrighted. It may be reproduced without restriction.

RECEIVED
 BUREAU OF
 LAND MANAGEMENT
 2004 DEC 21 11:06
 ARIZONA
 For BLM Use Only
 PHOENIX, ARIZONA

Return Document to:

For BLM Use Only

AZ-3850-1 (July 1992)

Don Jenkins
P.O. Box 2880
Prescott, AZ 86302

Telephone # (928) 713-7298



AFFIDAVIT OF PERFORMANCE OF ANNUAL WORK.

Also fill in ITEMS 1 through 9 and the reverse side of this document.



NOTICE OF INTENTION TO HOLD

I intend to hold the claims(s)/site(s) listed on the reverse side of this document for the calendar year 19__.
Also fill in ITEMS 1 through 4 and ITEM 9.

NOTICES OF INTENTION TO HOLD ARE FOR MILLSITES AND TUNNEL SITES OR FOR MINING CLAIMS WHEN ASSESSMENT WORK HAS NOT BEEN DONE, REGARDLESS OF WHETHER THE ANNUAL ASSESSMENT HAS BEEN SUSPENDED, DEFERRED, OR NOT YET ACCRUED. THE FILING OF A NOTICE OF INTENTION TO HOLD SHALL NOT RELIEVE THE OWNER OF COMPLYING WITH FEDERAL AND STATE LAWS PERTAINING TO THE PERFORMANCE OF ANNUAL ASSESSMENT WORK. NOTICES OF INTENTION TO HOLD FOR MILL SITES OR TUNNEL SITES NEED NOT BE COUNTY RECORDED. FOR MINING CLAIMS THE FORM FILED WITH THE BLM MUST BE IDENTICAL TO THE ONE THAT WAS OR WILL BE FILED WITH THE COUNTY.

Evidence of Annual Assessment Work or a Notice of Intention to Hold must be filed each calendar year following the calendar year in which the claim/site was located.

ALL CLAIMS LISTED ON A SINGLE AFFIDAVIT MUST BE CONTIGUOUS.

RECEIVED
BUREAU OF
LAND MANAGEMENT
2004 DEC 21 A 11 00
ARIZONA
STATE OFFICE
PHOENIX ARIZONA

1. State of Arizona, County of Yavapai ss:
2. I, (Name) Don L. Jenkins
3. Reside at (Address) P.O. Box 2880
City Prescott, County Yavapai, State AZ, Zip 86302

being duly sworn, deposes and says that he/she is a citizen of the United States, more than eighteen years of age, that all of the facts set forth in this affidavit/notice, subject to the provisions and penalties of 18 USC 1001 pertaining to the filing of false, fictitious, or fraudulent statements with the United States, are true and correct according to the best of my knowledge, information and belief.

4. Owner's Name and Address (If not shown in items 1-3 above) CHECK HERE IF THIS IS A CHANGE OF ADDRESS

5. That I am personally acquainted with the mining claims(s). The work and improvements were made by and at the expense of the owner(s) of said claim(s). Said contiguous group of claims, listed on the reverse side of this document, are situated in the Hassayampa Mining District, Yavapai County, Arizona.


6. That between the dates starting at 12 o'clock noon on September 1, 2003 And ending at 12 o'clock noon on September 1, 2004 at least \$ 1200.00 Dollars worth of work and improvements were done and performed upon said claim(s) or upon one or more of a contiguous group of claims for the benefit of all, or wholly or partly outside of a contiguous group of claims for the benefit of all, not including the location work.

7. That the following persons were employed to perform the work and improvements described herein: Don Jenkins and JT Lee and Kermit Baber

8. That the work and improvements performed were: Environmental Study, additional Mapping & sampling and new control survey

9. Dated: 12/17/04, Signature: Don Jenkins
SUBSCRIBED AND SWORN TO before me, a Notary Public, this 17th day of December, 19 2004
by Don Jenkins

Notary Public Amy Easter
MY COMMISSION EXPIRES 4/18/2008



ENTERED INTO COMPUTER
1/6/05 AR

If the claims/sites have consecutive BLM#s and are in the same Township, Range and Section(s), they may be listed as follows:

SAMPLE 1 - 10

A MC 19640 - 49

DKT/Pg 1025/1-10
RECORDING #9106173-82.

4N 20W 36

CLAIM/SITE NAME	SERIAL NUMBER	Dkt/Pg or Recording # Of ORIGINAL LOCATION		TWN	RNG	SEC(S)
		NOTICE		SHP		
1. <i>Last Nugget</i>	AMC 355417	<i>BK 3832, Pg 393</i>		<i>12N</i>	<i>3W</i>	<i>1/1, 2</i>
2.	AMC					
3.	AMC					
4.	AMC					
5.	AMC					
6.	AMC					
7.	AMC					
8.	AMC					
9.	AMC					
10.	AMC					
11.	AMC					
12.	AMC					
13.	AMC					
14.	AMC					
15.	AMC					
16.	AMC					
17.	AMC					
18.	AMC					
19.	AMC					
20.	AMC					
21.	AMC					
22.	AMC					
23.	AMC					
24.	AMC					
25.	AMC					
26.	AMC					
27.	AMC					
28.	AMC					
29.	AMC					
30.	AMC					

FILE WITH: BUREAU OF LAND MANAGEMENT, 222 NORTH CENTRAL AVENUE, PHOENIX, ARIZONA 85004-2203 and the respective county recorder, ON OR BEFORE DECEMBER 30th (NOT THE 31st). BLM requires a \$5.00 nonrefundable service charge for each mining claim, mill site or tunnel site.

This form is for the purpose of complying with the laws of the United States Department of the Interior, Bureau of Land Management and the State of Arizona pertaining to assessment work and/or notice of intention to hold. 30 USC 28, 43 CFR 3833.2, ARS 27-208. Subject to Paperwork Reduction Act and Privacy Act statements available at the BLM AZ State Office. This form is not copyrighted. It may be reproduced without restriction.

For BLM Use Only

RECEIVED
BUREAU OF
LAND MANAGEMENT

2004 DEC 21 A 11:05

ARIZONA
STATE OFFICE
PHOENIX, ARIZONA

Return Document to:

For BLM Use Only

AZ-3850-1 (July 1992)

Don Jenkins
P.O. Box 2880
Prescott, AZ 86302

[Empty box for BLM use]

Telephone # (928) 713-7298

RECEIVED
BUREAU OF
LAND MANAGEMENT
2004 DEC 21 A 11:05
ARIZONA
STATE OFFICE
PHOENIX, ARIZONA

AFFIDAVIT OF PERFORMANCE OF ANNUAL WORK.

Also fill in ITEMS 1 through 9 and the reverse side of this document.

NOTICE OF INTENTION TO HOLD

I intend to hold the claims(s)/site(s) listed on the reverse side of this document for the calendar year 19__.
Also fill in ITEMS 1 through 4 and ITEM 9.

NOTICES OF INTENTION TO HOLD ARE FOR MILLSITES AND TUNNEL SITES OR FOR MINING CLAIMS WHEN ASSESSMENT WORK HAS NOT BEEN DONE, REGARDLESS OF WHETHER THE ANNUAL ASSESSMENT HAS BEEN SUSPENDED, DEFERRED, OR NOT YET ACCRUED. THE FILING OF A NOTICE OF INTENTION TO HOLD SHALL NOT RELIEVE THE OWNER OF COMPLYING WITH FEDERAL AND STATE LAWS PERTAINING TO THE PERFORMANCE OF ANNUAL ASSESSMENT WORK. NOTICES OF INTENTION TO HOLD FOR MILL SITES OR TUNNEL SITES NEED NOT BE COUNTY RECORDED. FOR MINING CLAIMS THE FORM FILED WITH THE BLM MUST BE IDENTICAL TO THE ONE THAT WAS OR WILL BE FILED WITH THE COUNTY.

Evidence of Annual Assessment Work or a Notice of Intention to Hold must be filed each calendar year following the calendar year in which the claim/site was located.

ALL CLAIMS LISTED ON A SINGLE AFFIDAVIT MUST BE CONTIGUOUS.

1. State of Arizona, County of Yavapai ss:
2. I, (Name) Don L. Jenkins
3. Reside at (Address) P.O. Box 2880
City Prescott, County Yavapai, State AZ, Zip 86302

being duly sworn, deposes and says that he/she is a citizen of the United States, more than eighteen years of age, that all of the facts set forth in this affidavit/notice, subject to the provisions and penalties of 18 USC 1001 pertaining to the filing of false, fictitious, or fraudulent statements with the United States, are true and correct according to the best of my knowledge, information and belief.

4. Owner's Name and Address (If not shown in items 1-3 above) CHECK HERE IF THIS IS A CHANGE OF ADDRESS


5. That I am personally acquainted with the mining claims(s). The work and improvements were made by and at the expense of the owner(s) of said claim(s). Said contiguous group of claims, listed on the reverse side of this document, are situated in the Hassayampa Mining District, Yavapai County, Arizona.

6. That between the dates starting at 12 o'clock noon on September 1, 2003 And ending at 12 o'clock noon on September 1, 2004 at least \$ 800.00 Dollars worth of work and improvements were done and performed upon said claim(s) or upon one or more of a contiguous group of claims for the benefit of all, or wholly or partly outside of a contiguous group of claims for the benefit of all, not including the location work.

7. That the following persons were employed to perform the work and improvements described herein: Control Survey, Auger Sampling

8. That the work and improvements performed were: Don Jenkins & J.T. Lee

9. Dated: 12/17/04, Signature: Don Jenkins
SUBSCRIBED AND SWORN TO before me, a Notary Public, this 17th day of December, 19 2004
by Don Jenkins
Notary Public Amy Easter
MY COMMISSION EXPIRES 4/18/2008



Yavapai County

ENTERED INTO COMPUTER
12/05 AB

If the claims/sites have consecutive BLM#s and are in the same Township, Range and Section(s), they may be listed as follows:

SAMPLE 1 - 10

A MC 19640 - 49

DKT/Pg 1025/1-10
RECORDING #9106173-82.

4N 20W 36

CLAIM/SITE NAME	SERIAL NUMBER	Dkt/Pg or Recording #	TWN	RNG	SEC(S)
		Of ORIGINAL LOCATION	SHR		
1. <u>Riverbend</u>	AMC <u>355377</u>	<u>BX 3822, PG 149</u>	<u>12N</u>	<u>3W</u>	<u>11</u>
2. _____	AMC _____	_____	_____	_____	_____
3. _____	AMC _____	_____	_____	_____	_____
4. _____	AMC _____	_____	_____	_____	_____
5. _____	AMC _____	_____	_____	_____	_____
6. _____	AMC _____	_____	_____	_____	_____
7. _____	AMC _____	_____	_____	_____	_____
8. _____	AMC _____	_____	_____	_____	_____
9. _____	AMC _____	_____	_____	_____	_____
10. _____	AMC _____	_____	_____	_____	_____
11. _____	AMC _____	_____	_____	_____	_____
12. _____	AMC _____	_____	_____	_____	_____
13. _____	AMC _____	_____	_____	_____	_____
14. _____	AMC _____	_____	_____	_____	_____
15. _____	AMC _____	_____	_____	_____	_____
16. _____	AMC _____	_____	_____	_____	_____
17. _____	AMC _____	_____	_____	_____	_____
18. _____	AMC _____	_____	_____	_____	_____
19. _____	AMC _____	_____	_____	_____	_____
20. _____	AMC _____	_____	_____	_____	_____
21. _____	AMC _____	_____	_____	_____	_____
22. _____	AMC _____	_____	_____	_____	_____
23. _____	AMC _____	_____	_____	_____	_____
24. _____	AMC _____	_____	_____	_____	_____
25. _____	AMC _____	_____	_____	_____	_____
26. _____	AMC _____	_____	_____	_____	_____
27. _____	AMC _____	_____	_____	_____	_____
28. _____	AMC _____	_____	_____	_____	_____
29. _____	AMC _____	_____	_____	_____	_____
30. _____	AMC _____	_____	_____	_____	_____

FILE WITH: BUREAU OF LAND MANAGEMENT, 222 NORTH CENTRAL AVENUE, PHOENIX, ARIZONA 85004-2203 and the respective county recorder, ON OR BEFORE DECEMBER 30th (NOT THE 31st). BLM requires a \$5.00 nonrefundable service charge for each mining claim, mill site or tunnel site.

This form is for the purpose of complying with the laws of the United States Department of the Interior, Bureau of Land Management and the State of Arizona pertaining to assessment work and/or notice of intention to hold. 30 USC 28, 43 CFR 3833.2, ARS 27-208. Subject to Paperwork Reduction Act and Privacy Act statements available at the BLM AZ State Office. This form is not copyrighted. It may be reproduced without restriction.

For BLM Use Only

ARIZONA
STATE OFFICE
PHOENIX, ARIZONA

2004 DEC 21 11:05

RECEIVED
BUREAU OF
LAND MANAGEMENT

Return Document to:

For BLM Use Only

AZ-3850-1 (July 1992)

Don Jenkins
P.O. BOX 2880
Prescott, AZ 86302

[Empty box for BLM use]

Telephone # (928) 713-7298

RECEIVED
BUREAU OF
LAND MANAGEMENT
2004 DEC 21
A 11:05
ARIZONA
STATE OFFICE
PHOENIX, ARIZONA

AFFIDAVIT OF PERFORMANCE OF ANNUAL WORK
Also fill in ITEMS 1 through 9 and the reverse side of this document.

NOTICE OF INTENTION TO HOLD
I intend to hold the claims(s)/site(s) listed on the reverse side of this document for the calendar year 19__.
Also fill in ITEMS 1 through 4 and ITEM 9.

NOTICES OF INTENTION TO HOLD ARE FOR MILLSITES AND TUNNEL SITES OR FOR MINING CLAIMS WHEN ASSESSMENT WORK HAS NOT BEEN DONE, REGARDLESS OF WHETHER THE ANNUAL ASSESSMENT HAS BEEN SUSPENDED, DEFERRED, OR NOT YET ACCRUED. THE FILING OF A NOTICE OF INTENTION TO HOLD SHALL NOT RELIEVE THE OWNER OF COMPLYING WITH FEDERAL AND STATE LAWS PERTAINING TO THE PERFORMANCE OF ANNUAL ASSESSMENT WORK. NOTICES OF INTENTION TO HOLD FOR MILL SITES OR TUNNEL SITES NEED NOT BE COUNTY RECORDED. FOR MINING CLAIMS THE FORM FILED WITH THE BLM MUST BE IDENTICAL TO THE ONE THAT WAS OR WILL BE FILED WITH THE COUNTY.

Evidence of Annual Assessment Work or a Notice of Intention to Hold must be filed each calendar year following the calendar year in which the claim/site was located.

ALL CLAIMS LISTED ON A SINGLE AFFIDAVIT MUST BE CONTIGUOUS.

1. State of Arizona, County of Yavapai ss:
2. I, (Name) Don Jenkins
3. Reside at (Address) P.O. BOX 2880
City Prescott, County Yavapai, State AZ, Zip 86302

being duly sworn, deposes and says that he/she is a citizen of the United States, more than eighteen years of age, that all of the facts set forth in this affidavit/notice, subject to the provisions and penalties of 18 USC 1001 pertaining to the filing of false, fictitious, or fraudulent statements with the United States, are true and correct according to the best of my knowledge, information and belief.

4. Owner's Name and Address (If not shown in items 1-3 above) CHECK HERE IF THIS IS A CHANGE OF ADDRESS

5. That I am personally acquainted with the mining claims(s). The work and improvements were made by and at the expense of the owner(s) of said claim(s). Said contiguous group of claims, listed on the reverse side of this document, are situated in the Hassayampa Mining District, Yavapai County, Arizona.


6. That between the dates starting at 12 o'clock noon on September 1, 2003 And ending at 12 o'clock noon on September 1, 2004 at least \$ 1000 Dollars worth of work and improvements were done and performed upon said claim(s) or upon one or more of a contiguous group of claims for the benefit of all, or wholly or partly outside of a contiguous group of claims for the benefit of all, not including the location work.

7. That the following persons were employed to perform the work and improvements described herein: Don Jenkins and S.T. Lee

8. That the work and improvements performed were: Environmental Survey and Bulk Sampling

9. Dated: 12/17/04, Signature: Don Jenkins

SUBSCRIBED AND SWORN TO before me, a Notary Public, this 17th day of December, 192004
by Don Jenkins
Notary Public Olaf Szala
MY COMMISSION EXPIRES 4/18/2008



ENTERED INTO COMPUTER
1/6/05 AB

If the claims/sites have consecutive BLM#s and are in the same Township, Range and Section(s), they may be listed as follows:

SAMPLE 1 - 10 A MC 19640 - 49 DKT/Pg 1025/1-10 4N 20W 36
 RECORDING #9106173-82.

CLAIM/SITE NAME	SERIAL NUMBER	Dkt/Pg or Recording #	TWN	RNG	SEC(S)
		Of ORIGINAL LOCATION NOTICE	SHP		
1. <i>Miners Delight</i>	AMC 357595	<i>BK 4007, Pg 332</i>	<i>12N</i>	<i>3W</i>	<i>14, 15</i>
2.	AMC				
3.	AMC				
4.	AMC				
5.	AMC				
6.	AMC				
7.	AMC				
8.	AMC				
9.	AMC				
10.	AMC				
11.	AMC				
12.	AMC				
13.	AMC				
14.	AMC				
15.	AMC				
16.	AMC				
17.	AMC				
18.	AMC				
19.	AMC				
20.	AMC				
21.	AMC				
22.	AMC				
23.	AMC				
24.	AMC				
25.	AMC				
26.	AMC				
27.	AMC				
28.	AMC				
29.	AMC				
30.	AMC				

FILE WITH: BUREAU OF LAND MANAGEMENT, 222 NORTH CENTRAL AVENUE, PHOENIX, ARIZONA 85004-2203 and the respective county recorder, ON OR BEFORE DECEMBER 30th (NOT THE 31st). BLM requires a \$5.00 nonrefundable service charge for each mining claim, mill site or tunnel site.

This form is for the purpose of complying with the laws of the United States Department of the Interior, Bureau of Land Management and the State of Arizona pertaining to assessment work and/or notice of intention to hold. 30 USC 28, 43 CFR 3833.2, ARS 27-208. Subject to Paperwork Reduction Act and Privacy Act statements available at the BLM AZ State Office. This form is not copyrighted. It may be reproduced without restriction.

RECEIVED
 BUREAU OF
 LAND MANAGEMENT
 2004 DEC 21 A 11:05
 ARIZONA
 STATE OFFICE
 For BLM Use Only
 ARIZONA

Return Document to:

For BLM Use Only

AZ-3850-1 (July 1992)

Don Jenkins
P.O. Box 2880
Prescott, AZ 86302

Telephone # (928) 713-7298

Empty rectangular box for BLM use.

RECEIVED
BUREAU OF
LAND MANAGEMENT
2004 DEC 2 A 11:05
ARIZONA
STATE OFFICE
PHOENIX, ARIZONA

AFFIDAVIT OF PERFORMANCE OF ANNUAL WORK

Also fill in ITEMS 1 through 9 and the reverse side of this document.

NOTICE OF INTENTION TO HOLD

I intend to hold the claims(s)/site(s) listed on the reverse side of this document for the calendar year 19__.
Also fill in ITEMS 1 through 4 and ITEM 9.

NOTICES OF INTENTION TO HOLD ARE FOR MILLSITES AND TUNNEL SITES OR FOR MINING CLAIMS WHEN ASSESSMENT WORK HAS NOT BEEN DONE, REGARDLESS OF WHETHER THE ANNUAL ASSESSMENT HAS BEEN SUSPENDED, DEFERRED, OR NOT YET ACCRUED. THE FILING OF A NOTICE OF INTENTION TO HOLD SHALL NOT RELIEVE THE OWNER OF COMPLYING WITH FEDERAL AND STATE LAWS PERTAINING TO THE PERFORMANCE OF ANNUAL ASSESSMENT WORK. NOTICES OF INTENTION TO HOLD FOR MILL SITES OR TUNNEL SITES NEED NOT BE COUNTY RECORDED. FOR MINING CLAIMS THE FORM FILED WITH THE BLM MUST BE IDENTICAL TO THE ONE THAT WAS OR WILL BE FILED WITH THE COUNTY.

Evidence of Annual Assessment Work or a Notice of Intention to Hold must be filed each calendar year following the calendar year in which the claim/site was located.

ALL CLAIMS LISTED ON A SINGLE AFFIDAVIT MUST BE CONTIGUOUS.

1. State of Arizona, County of Yavapai ss:
2. I, (Name) Don Jenkins
3. Reside at (Address) P.O. Box 2880
City Prescott, County Yavapai, State AZ, Zip 86302

being duly sworn, deposes and says that he/she is a citizen of the United States, more than eighteen years of age, that all of the facts set forth in this affidavit/notice, subject to the provisions and penalties of 18 USC 1001 pertaining to the filing of false, fictitious, or fraudulent statements with the United States, are true and correct according to the best of my knowledge, information and belief.

4. Owner's Name and Address (If not shown in items 1-3 above) CHECK HERE IF THIS IS A CHANGE OF ADDRESS

5. That I am personally acquainted with the mining claims(s). The work and improvements were made by and at the expense of the owner(s) of said claim(s). Said contiguous group of claims, listed on the reverse side of this document, are situated in the Hassayampa Mining District, Yavapai County, Arizona.


6. That between the dates starting at 12 o'clock noon on September 1, ~~19~~²⁰⁰³ And ending at 12 o'clock noon on September 1, ~~19~~²⁰⁰⁴ at least \$ 800.00 Dollars worth of work and improvements were done and performed upon said claim(s) or upon one or more of a contiguous group of claims for the benefit of all, or wholly or partly outside of a contiguous group of claims for the benefit of all, not including the location work.

7. That the following persons were employed to perform the work and improvements described herein: Don Jenkins
and Jit Lee

8. That the work and improvements performed were: Road Survey, Bulk Samples
Environmental Study

9. Dated: 12/17/04, Signature: Don Jenkins
SUBSCRIBED AND SWORN TO before me, a Notary Public, this 17th day of December, 19 2004

by Don Jenkins
Notary Public Amy Easter
MY COMMISSION EXPIRES 4/18/2008



ENTERED INTO COMPUTER
1/6/05 QB

If the claims/sites have consecutive BLM#s and are in the same Township, Range and Section(s), they may be listed as follows:

SAMPLE 1 - 10

A MC 19640 - 49

DKT/Pg 1025/1-10
RECORDING #9106173-82.

4N 20W 36

CLAIM/SITE NAME	SERIAL NUMBER	Dkt/Pg or Recording # Of ORIGINAL LOCATION NOTICE	TWN	RNG	SEC(S)
			SHP		
1. Red Hill #2	AMC 359812	BK 4110, Pg 982	12N	3W	15
2.	AMC				
3.	AMC				
4.	AMC				
5.	AMC				
6.	AMC				
7.	AMC				
8.	AMC				
9.	AMC				
10.	AMC				
11.	AMC				
12.	AMC				
13.	AMC				
14.	AMC				
15.	AMC				
16.	AMC				
17.	AMC				
18.	AMC				
19.	AMC				
20.	AMC				
21.	AMC				
22.	AMC				
23.	AMC				
24.	AMC				
25.	AMC				
26.	AMC				
27.	AMC				
28.	AMC				
29.	AMC				
30.	AMC				

FILE WITH: BUREAU OF LAND MANAGEMENT, 222 NORTH CENTRAL AVENUE, PHOENIX, ARIZONA 85004-2203 and the respective county recorder, ON OR BEFORE DECEMBER 30th (NOT THE 31st). BLM requires a \$5.00 nonrefundable service charge for each mining claim, mill site or tunnel site.

This form is for the purpose of complying with the laws of the United States Department of the Interior, Bureau of Land Management and the State of Arizona pertaining to assessment work and/or notice of intention to hold. 30 USC 28, 43 CFR 3833.2, ARS 27-208. Subject to Paperwork Reduction Act and Privacy Act statements available at the BLM AZ State Office. This form is not copyrighted. It may be reproduced without restriction.

For BLM Use Only

ARIZONA
STATE OFFICE
PHOENIX, ARIZONA

RECEIVED
BUREAU OF
LAND MANAGEMENT

2004 DEC 21 A 11:05

Return Document to:

For BLM Use Only

AZ-3850-1 (July 1992)

Don Jenkins
P.O. Box 2880
Prescott, AZ 86302

[Empty box for BLM use]

Telephone # (928) 713-2298



AFFIDAVIT OF PERFORMANCE OF ANNUAL WORK.

Also fill in ITEMS 1 through 9 and the reverse side of this document.



NOTICE OF INTENTION TO HOLD

I intend to hold the claim(s)/site(s) listed on the reverse side of this document for the calendar year 2004.
Also fill in ITEMS 1 through 4 and ITEM 9.

RECEIVED
BUREAU OF
LAND MANAGEMENT
DEC 21 11:0
ARIZONA
STATE OFFICE
PHOENIX, ARIZONA

NOTICES OF INTENTION TO HOLD ARE FOR MILLSITES AND TUNNEL SITES OR FOR MINING CLAIMS WHEN ASSESSMENT WORK HAS NOT BEEN DONE, REGARDLESS OF WHETHER THE ANNUAL ASSESSMENT HAS BEEN SUSPENDED, DEFERRED, OR NOT YET ACCRUED. THE FILING OF A NOTICE OF INTENTION TO HOLD SHALL NOT RELIEVE THE OWNER OF COMPLYING WITH FEDERAL AND STATE LAWS PERTAINING TO THE PERFORMANCE OF ANNUAL ASSESSMENT WORK. NOTICES OF INTENTION TO HOLD FOR MILL SITES OR TUNNEL SITES NEED NOT BE COUNTY RECORDED. FOR MINING CLAIMS THE FORM FILED WITH THE BLM MUST BE IDENTICAL TO THE ONE THAT WAS OR WILL BE FILED WITH THE COUNTY.

Evidence of Annual Assessment Work or a Notice of Intention to Hold must be filed each calendar year following the calendar year in which the claim/site was located.

ALL CLAIMS LISTED ON A SINGLE AFFIDAVIT MUST BE CONTIGUOUS.

1. State of Arizona, County of Yavapai ss:
2. I, (Name) Don Jenkins
3. Reside at (Address) P.O. Box 2880
City Prescott, County Yavapai, State AZ, Zip 86302

being duly sworn, deposes and says that he/she is a citizen of the United States, more than eighteen years of age, that all of the facts set forth in this affidavit/notice, subject to the provisions and penalties of 18 USC 1001 pertaining to the filing of false, fictitious, or fraudulent statements with the United States, are true and correct according to the best of my knowledge, information and belief.

4. Owner's Name and Address (If not shown in items 1-3 above) CHECK HERE IF THIS IS A CHANGE OF ADDRESS


5. That I am personally acquainted with the mining claim(s). The work and improvements were made by and at the expense of the owner(s) of said claim(s). Said contiguous group of claims, listed on the reverse side of this document, are situated in the Turkey Creek Mining District, Yavapai County, Arizona.

6. That between the dates starting at 12 o'clock noon on September 1, ~~19~~²⁰⁰³ And ending at 12 o'clock noon on September 1, ~~19~~²⁰⁰⁴ at least \$ 100.00 Dollars worth of work and improvements were done and performed upon said claim(s) or upon one or more of a contiguous group of claims for the benefit of all, or wholly or partly outside of a contiguous group of claims for the benefit of all, not including the location work.

7. That the following persons were employed to perform the work and improvements described herein: Don Jenkins and Scott Stoddard

8. That the work and improvements performed were: Adit Survey & Sampling
Geophysical prospecting

9. Dated: 12/17/04, Signature: Don Jenkins
SUBSCRIBED AND SWORN TO before me, a Notary Public, this 17th day of December, 19 2004
by Don Jenkins
Notary Public Amy Easter
MY COMMISSION EXPIRES 4/18/2008



ENTERED INTO COMPUTER
1/6/05 AR

If the claims/sites have consecutive BLM#s and are in the same Township, Range and Section(s), they may be listed as follows:

SAMPLE 1 - 10

A MC 19640 - 49

DKT/Pg 1025/1-10
RECORDING #9106173-82.

4N 20W 36

CLAIM/SITE NAME	SERIAL NUMBER	Dkt/Pg or Recording #	TWN	RNG	SEC(S)
		Of ORIGINAL LOCATION NOTICE			
1. <u>Bueno #1</u>	<u>AMC 353 106</u>	<u>BK 3720, Pg 316</u>	<u>11N</u>	<u>1W</u>	<u>9</u>
2.	AMC				
3.	AMC				
4.	AMC				
5.	AMC				
6.	AMC				
7.	AMC				
8.	AMC				
9.	AMC				
10.	AMC				
11.	AMC				
12.	AMC				
13.	AMC				
14.	AMC				
15.	AMC				
16.	AMC				
17.	AMC				
18.	AMC				
19.	AMC				
20.	AMC				
21.	AMC				
22.	AMC				
23.	AMC				
24.	AMC				
25.	AMC				
26.	AMC				
27.	AMC				
28.	AMC				
29.	AMC				
30.	AMC				

FILE WITH: BUREAU OF LAND MANAGEMENT, 222 NORTH CENTRAL AVENUE, PHOENIX, ARIZONA 85004-2203 and the respective county recorder, ON OR BEFORE DECEMBER 30th (NOT THE 31st). BLM requires a \$5.00 nonrefundable service charge for each mining claim, mill site or tunnel site.

This form is for the purpose of complying with the laws of the United States Department of the Interior, Bureau of Land Management and the State of Arizona pertaining to assessment work and/or notice of intention to hold. 30 USC 28, 43 CFR 3833.2, ARS 27-208. Subject to Paperwork Reduction Act and Privacy Act statements available at the BLM AZ State Office. This form is not copyrighted. It may be reproduced without restriction.

RECEIVED
 BUREAU OF
 LAND MANAGEMENT
 PHOENIX, ARIZONA
 ARIZONA STATE OFFICE
 For BLM Use Only
 2004 DEC 21 A 11:05

Return Document to:

For BLM Use Only

AZ-3850-1 (July 1992)

Don Jenkins
P.O. Box 2880
Prescott, AZ 86302

Telephone # (928) 713-7298

[Empty rectangular box for BLM use]

RECEIVED
BUREAU OF
LAND MANAGEMENT
2004 DEC 21 A 11:05
ARIZONA
STATE OFFICE
PHOENIX, ARIZONA

AFFIDAVIT OF PERFORMANCE OF ANNUAL WORK

Also fill in ITEMS 1 through 9 and the reverse side of this document.

NOTICE OF INTENTION TO HOLD

I intend to hold the claims(s)/site(s) listed on the reverse side of this document for the calendar year 19__.
Also fill in ITEMS 1 through 4 and ITEM 9.

NOTICES OF INTENTION TO HOLD ARE FOR MILLSITES AND TUNNEL SITES OR FOR MINING CLAIMS WHEN ASSESSMENT WORK HAS NOT BEEN DONE, REGARDLESS OF WHETHER THE ANNUAL ASSESSMENT HAS BEEN SUSPENDED, DEFERRED, OR NOT YET ACCRUED. THE FILING OF A NOTICE OF INTENTION TO HOLD SHALL NOT RELIEVE THE OWNER OF COMPLYING WITH FEDERAL AND STATE LAWS PERTAINING TO THE PERFORMANCE OF ANNUAL ASSESSMENT WORK. NOTICES OF INTENTION TO HOLD FOR MILL SITES OR TUNNEL SITES NEED NOT BE COUNTY RECORDED. FOR MINING CLAIMS THE FORM FILED WITH THE BLM MUST BE IDENTICAL TO THE ONE THAT WAS OR WILL BE FILED WITH THE COUNTY.

Evidence of Annual Assessment Work or a Notice of Intention to Hold must be filed each calendar year following the calendar year in which the claim/site was located.

ALL CLAIMS LISTED ON A SINGLE AFFIDAVIT MUST BE CONTIGUOUS.

1. State of Arizona, County of Yavapai ss:
2. I, (Name) Don Jenkins
3. Reside at (Address) P.O. Box 2880
Prescott, County Yavapai, State AZ, Zip 86302

being duly sworn, deposes and says that he/she is a citizen of the United States, more than eighteen years of age, that all of the facts set forth in this affidavit/notice, subject to the provisions and penalties of 18 USC 1001 pertaining to the filing of false, fictitious, or fraudulent statements with the United States, are true and correct according to the best of my knowledge, information and belief.

4. Owner's Name and Address (If not shown in items 1-3 above) CHECK HERE IF THIS IS A CHANGE OF ADDRESS

5. That I am personally acquainted with the mining claims(s). The work and improvements were made by and at the expense of the owner(s) of said claim(s). Said contiguous group of claims, listed on the reverse side of this document, are situated in the Hassayampa Mining District, Yavapai County, Arizona.


6. That between the dates starting at 12 o'clock noon on September 1, 2003 And ending at 12 o'clock noon on September 1, 2004 at least \$ 100.00 Dollars worth of work and improvements were done and performed upon said claim(s) or upon one or more of a contiguous group of claims for the benefit of all, or wholly or partly outside of a contiguous group of claims for the benefit of all, not including the location work.

7. That the following persons were employed to perform the work and improvements described herein: Don Jenkins and J.T. Lee

8. That the work and improvements performed were: Re-seeding and reclamation work
Sampling lower adit

9. Dated: 12/17/04, Signature: Don Jenkins

SUBSCRIBED AND SWORN TO before me, a Notary Public, this 17th day of December, 19 2004
by Don Jenkins
Notary Public AMY EASTER
MY COMMISSION EXPIRES 4/18/2008



ENTERED INTO COMPUTER
1/6/05 QB

If the claims/sites have consecutive BLM#s and are in the same Township, Range and Section(s), they may be listed as follows:

SAMPLE 1 - 10

A MC 19640 - 49

DKT/Pg 1025/1-10
RECORDING #9106173-82.

4N 20W 36

CLAIM/SITE NAME	SERIAL NUMBER	Dkt/Pg or Recording # Of ORIGINAL LOCATION		TWN	RNG	SEC(S)
		NOTICE		SHP		
1. <u>Ore Cache #1</u>	AMC <u>348190</u>	<u>BK. 3470</u>	<u>Pg 789</u>	<u>12N</u>	<u>3W</u>	<u>1</u>
2.	AMC					
3.	AMC					
4.	AMC					
5.	AMC					
6.	AMC					
7.	AMC					
8.	AMC					
9.	AMC					
10.	AMC					
11.	AMC					
12.	AMC					
13.	AMC					
14.	AMC					
15.	AMC					
16.	AMC					
17.	AMC					
18.	AMC					
19.	AMC					
20.	AMC					
21.	AMC					
22.	AMC					
23.	AMC					
24.	AMC					
25.	AMC					
26.	AMC					
27.	AMC					
28.	AMC					
29.	AMC					
30.	AMC					

FILE WITH: BUREAU OF LAND MANAGEMENT, 222 NORTH CENTRAL AVENUE, PHOENIX, ARIZONA 85004-2203 and the respective county recorder, ON OR BEFORE DECEMBER 30th (NOT THE 31st). BLM requires a \$5.00 nonrefundable service charge for each mining claim, mill site or tunnel site.

This form is for the purpose of complying with the laws of the United States Department of the Interior, Bureau of Land Management and the State of Arizona pertaining to assessment work and/or notice of intention to hold. 30 USC 28, 43 CFR 3833.2, ARS 27-208. Subject to Paperwork Reduction Act and Privacy Act statements available at the BLM AZ State Office. This form is not copyrighted. It may be reproduced without restriction.

For BLM Use Only
 ARIZONA STATE OFFICE
 PHOENIX, ARIZONA
 RECEIVED
 BUREAU OF LAND MANAGEMENT
 2004 DEC 21 11:05

Return Document to:

For BLM Use Only

AZ-3850-1 (July 1992)

Don Jenkins
P.O. Box 2880
Prescott, AZ 86302

Telephone # (928) 713-7298



AFFIDAVIT OF PERFORMANCE OF ANNUAL WORK

Also fill in ITEMS 1 through 9 and the reverse side of this document.



NOTICE OF INTENTION TO HOLD

I intend to hold the claims(s)/site(s) listed on the reverse side of this document for the calendar year 19 2004
Also fill in ITEMS 1 through 4 and ITEM 9.

RECEIVED
BUREAU OF
LAND MANAGEMENT
2004 DEC 21 A 11:05
ARIZONA
STATE OFFICE
PHOENIX, ARIZONA

NOTICES OF INTENTION TO HOLD ARE FOR MILLSITES AND TUNNEL SITES OR FOR MINING CLAIMS WHEN ASSESSMENT WORK HAS NOT BEEN DONE, REGARDLESS OF WHETHER THE ANNUAL ASSESSMENT HAS BEEN SUSPENDED, DEFERRED, OR NOT YET ACCRUED. THE FILING OF A NOTICE OF INTENTION TO HOLD SHALL NOT RELIEVE THE OWNER OF COMPLYING WITH FEDERAL AND STATE LAWS PERTAINING TO THE PERFORMANCE OF ANNUAL ASSESSMENT WORK. NOTICES OF INTENTION TO HOLD FOR MILL SITES OR TUNNEL SITES NEED NOT BE COUNTY RECORDED. FOR MINING CLAIMS THE FORM FILED WITH THE BLM MUST BE IDENTICAL TO THE ONE THAT WAS OR WILL BE FILED WITH THE COUNTY.

Evidence of Annual Assessment Work or a Notice of Intention to Hold must be filed each calendar year following the calendar year in which the claim/site was located.

ALL CLAIMS LISTED ON A SINGLE AFFIDAVIT MUST BE CONTIGUOUS.

1. State of Arizona, County of Yavapai ss:
2. I, (Name) Don Jenkins
3. Reside at (Address) P.O. Box 2880
City Prescott, County Yavapai, State AZ, Zip 86302

being duly sworn, deposes and says that he/she is a citizen of the United States, more than eighteen years of age, that all of the facts set forth in this affidavit/notice, subject to the provisions and penalties of 18 USC 1001 pertaining to the filing of false, fictitious, or fraudulent statements with the United States, are true and correct according to the best of my knowledge, information and belief.

4. Owner's Name and Address (If not shown in items 1-3 above) CHECK HERE IF THIS IS A CHANGE OF ADDRESS

5. That I am personally acquainted with the mining claims(s). The work and improvements were made by and at the expense of the owner(s) of said claim(s). Said contiguous group of claims, listed on the reverse side of this document, are situated in the Hassayampa Mining District, Yavapai County, Arizona.

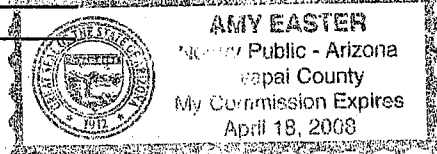
6. That between the dates starting at 12 o'clock noon on September 1, 2003 And ending at 12 o'clock noon on September 1, 2004 at least \$ 1000.00 Dollars worth of work and improvements were done and performed upon said claim(s) or upon one or more of a contiguous group of claims for the benefit of all, or wholly or partly outside of a contiguous group of claims for the benefit of all, not including the location work.

7. That the following persons were employed to perform the work and improvements described herein: Don Jenkins and Steve Lewis

8. That the work and improvements performed were: 18 test holes w/ 3" dredge

9. Dated: 12/17/04, Signature: Don Jenkins

SUBSCRIBED AND SWORN TO before me, a Notary Public, this 17th day of December, 2004
by Don Jenkins
Notary Public Amy Easter
MY COMMISSION EXPIRES 4/18/2008



ENTERED INTO COMPUTER
1/6/05 AB

If the claims/sites have consecutive BLM#s and are in the same Township, Range and Section(s), they may be listed as follows:

SAMPLE 1 - 10 A MC 19640 - 49 DKT/Pg 1025/1-10 4N 20W 36
 RECORDING #9106173-82.

CLAIM/SITE NAME	SERIAL NUMBER	Dkt/Pg or Recording #	TWN	RNG	SEC(S)
		Of ORIGINAL LOCATION	SHP		
1. 354298	AMC 354298 354298	BK 3786, Pg 912	12 ^{1/2} N	2W	30
2.	AMC				
3.	AMC				
4.	AMC				
5.	AMC				
6.	AMC				
7.	AMC				
8.	AMC				
9.	AMC				
10.	AMC				
11.	AMC				
12.	AMC				
13.	AMC				
14.	AMC				
15.	AMC				
16.	AMC				
17.	AMC				
18.	AMC				
19.	AMC				
20.	AMC				
21.	AMC				
22.	AMC				
23.	AMC				
24.	AMC				
25.	AMC				
26.	AMC				
27.	AMC				
28.	AMC				
29.	AMC				
30.	AMC				

FILE WITH: BUREAU OF LAND MANAGEMENT, 222 NORTH CENTRAL AVENUE, PHOENIX, ARIZONA 85004-2203 and the respective county recorder, ON OR BEFORE DECEMBER 30th (NOT THE 31st). BLM requires a \$5.00 nonrefundable service charge for each mining claim, mill site or tunnel site.

This form is for the purpose of complying with the laws of the United States Department of the Interior, Bureau of Land Management and the State of Arizona pertaining to assessment work and/or notice of intention to hold. 30 USC 28, 43 CFR 3833.2, ARS 27-208. Subject to Paperwork Reduction Act and Privacy Act statements available at the BLM AZ State Office. This form is not copyrighted. It may be reproduced without restriction.

For BLM Use Only
 ARIZONA
 STATE OFFICE
 PHOENIX, ARIZONA
 RECEIVED
 BUREAU OF
 LAND MANAGEMENT
 2004 DEC 21 A 11:05

Return Document to:

For BLM Use Only

AZ-3850-1 (July 1992)

Don Jenkins
P.O. Box 2880
Prescott, AZ 86302
Telephone # (928) 713-7298

[Empty box for BLM use]

RECEIVED
BUREAU OF
LAND MANAGEMENT
2004 DEC 21 AM: 05
ARIZONA
STATE OFFICE
PHOENIX, ARIZONA

AFFIDAVIT OF PERFORMANCE OF ANNUAL WORK.
Also fill in ITEMS 1 through 9 and the reverse side of this document.

NOTICE OF INTENTION TO HOLD
I intend to hold the claims(s)/site(s) listed on the reverse side of this document for the calendar year 19__.
Also fill in ITEMS 1 through 4 and ITEM 9.

NOTICES OF INTENTION TO HOLD ARE FOR MILLSITES AND TUNNEL SITES OR FOR MINING CLAIMS WHEN ASSESSMENT WORK HAS NOT BEEN DONE, REGARDLESS OF WHETHER THE ANNUAL ASSESSMENT HAS BEEN SUSPENDED, DEFERRED, OR NOT YET ACCRUED. THE FILING OF A NOTICE OF INTENTION TO HOLD SHALL NOT RELIEVE THE OWNER OF COMPLYING WITH FEDERAL AND STATE LAWS PERTAINING TO THE PERFORMANCE OF ANNUAL ASSESSMENT WORK. NOTICES OF INTENTION TO HOLD FOR MILL SITES OR TUNNEL SITES NEED NOT BE COUNTY RECORDED. FOR MINING CLAIMS THE FORM FILED WITH THE BLM MUST BE IDENTICAL TO THE ONE THAT WAS OR WILL BE FILED WITH THE COUNTY.

Evidence of Annual Assessment Work or a Notice of Intention to Hold must be filed each calendar year following the calendar year in which the claim/site was located.

ALL CLAIMS LISTED ON A SINGLE AFFIDAVIT MUST BE CONTIGUOUS.

1. State of Arizona, County of Yavapai ss:
2. I, (Name) Don Jenkins
3. Reside at (Address) P.O. Box 2880
City Prescott, County Yavapai, State AZ, Zip 86302

being duly sworn, deposes and says that he/she is a citizen of the United States, more than eighteen years of age, that all of the facts set forth in this affidavit/notice, subject to the provisions and penalties of 18 USC 1001 pertaining to the filing of false, fictitious, or fraudulent statements with the United States, are true and correct according to the best of my knowledge, information and belief.

4. Owner's Name and Address (If not shown in items 1-3 above) CHECK HERE IF THIS IS A CHANGE OF ADDRESS

5. That I am personally acquainted with the mining claims(s). The work and improvements were made by and at the expense of the owner(s) of said claim(s). Said contiguous group of claims, listed on the reverse side of this document, are situated in the Hassayampa Mining District, Yavapai County, Arizona.

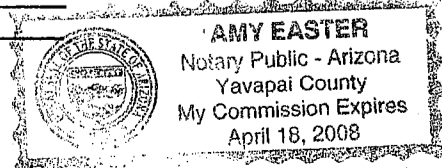
6. That between the dates starting at 12 o'clock noon on September ~~1, 2003~~ ²⁰⁰³ And ending at 12 o'clock noon on September 1, ~~2004~~ ²⁰⁰⁴ at least \$ 200.00 Dollars worth of work and improvements were done and performed upon said claim(s) or upon one or more of a contiguous group of claims for the benefit of all, or wholly or partly outside of a contiguous group of claims for the benefit of all, not including the location work.

7. That the following persons were employed to perform the work and improvements described herein: Don Jenkins and Scott Stoddard

8. That the work and improvements performed were: Sampling Middle tunnel, hand trenching & sampling dump

9. Dated: 12/17/04, Signature: Don Jenkins

SUBSCRIBED AND SWORN TO before me, a Notary Public, this 17th day of December, 19 2004
by Don Jenkins
Notary Public Amy Easter
MY COMMISSION EXPIRES 4/18/2008



ENTERED INTO COMPUTER
1/6/05 ab

If the claims/sites have consecutive BLM#s and are in the same Township, Range and Section(s), they may be listed as follows:

SAMPLE 1 - 10

A MC 19640 - 49

DKT/Pg 1025/1-10
RECORDING #9106173-82.

4N 20W 36

CLAIM/SITE NAME	SERIAL NUMBER	Dkt/Pg or Recording #	TWN	RNG	SEC(S)
		OF ORIGINAL LOCATION NOTICE	SHP		
1. <i>Independence #1</i>	AMC 341620	BK 3284, Pg 767	12N	2W	32
2.	AMC				
3.	AMC				
4.	AMC				
5.	AMC				
6.	AMC				
7.	AMC				
8.	AMC				
9.	AMC				
10.	AMC				
11.	AMC				
12.	AMC				
13.	AMC				
14.	AMC				
15.	AMC				
16.	AMC				
17.	AMC				
18.	AMC				
19.	AMC				
20.	AMC				
21.	AMC				
22.	AMC				
23.	AMC				
24.	AMC				
25.	AMC				
26.	AMC				
27.	AMC				
28.	AMC				
29.	AMC				
30.	AMC				

FILE WITH: BUREAU OF LAND MANAGEMENT, 222 NORTH CENTRAL AVENUE, PHOENIX, ARIZONA 85004-2203 and the respective county recorder, ON OR BEFORE DECEMBER 30th (NOT THE 31st). BLM requires a \$5.00 nonrefundable service charge for each mining claim, mill site or tunnel site.

This form is for the purpose of complying with the laws of the United States Department of the Interior, Bureau of Land Management and the State of Arizona pertaining to assessment work and/or notice of intention to hold. 30 USC 28, 43 CFR 3833.2, ARS 27-208. Subject to Paperwork Reduction Act and Privacy Act statements available at the BLM AZ State Office. This form is not copyrighted. It may be reproduced without restriction.

RECEIVED
BUREAU OF
LAND MANAGEMENT

2004 DEC 21 11:05

For BLM Use Only
STATE OFFICE
PHOENIX, ARIZONA

Return Document to:

For BLM Use Only

AZ-3850-1 (July 1992)

Don Jenkins
P.O. Box 2880
Prescott, AZ 86302
Telephone # (928) 713-7298

[Empty box for BLM use]

RECEIVED
BUREAU OF
LAND MANAGEMENT
2004 DEC 21 A 11:05
ARIZONA
STATE OFFICE
PHOENIX, ARIZONA



AFFIDAVIT OF PERFORMANCE OF ANNUAL WORK.

Also fill in ITEMS 1 through 9 and the reverse side of this document.



NOTICE OF INTENTION TO HOLD

I intend to hold the claims(s)/site(s) listed on the reverse side of this document for the calendar year 19__.
Also fill in ITEMS 1 through 4 and ITEM 9.

NOTICES OF INTENTION TO HOLD ARE FOR MILLSITES AND TUNNEL SITES OR FOR MINING CLAIMS WHEN ASSESSMENT WORK HAS NOT BEEN DONE, REGARDLESS OF WHETHER THE ANNUAL ASSESSMENT HAS BEEN SUSPENDED, DEFERRED, OR NOT YET ACCRUED. THE FILING OF A NOTICE OF INTENTION TO HOLD SHALL NOT RELIEVE THE OWNER OF COMPLYING WITH FEDERAL AND STATE LAWS PERTAINING TO THE PERFORMANCE OF ANNUAL ASSESSMENT WORK. NOTICES OF INTENTION TO HOLD FOR MILL SITES OR TUNNEL SITES NEED NOT BE COUNTY RECORDED. FOR MINING CLAIMS THE FORM FILED WITH THE BLM MUST BE IDENTICAL TO THE ONE THAT WAS OR WILL BE FILED WITH THE COUNTY.

Evidence of Annual Assessment Work or a Notice of Intention to Hold must be filed each calendar year following the calendar year in which the claim/site was located.

ALL CLAIMS LISTED ON A SINGLE AFFIDAVIT MUST BE CONTIGUOUS.

1. State of Arizona, County of Yavapai ss:
2. I, (Name) Don Jenkins
3. Reside at (Address) P.O. Box 2880
City Prescott, County Yavapai, State AZ, Zip 86302

being duly sworn, deposes and says that he/she is a citizen of the United States, more than eighteen years of age, that all of the facts set forth in this affidavit/notice, subject to the provisions and penalties of 18 USC 1001 pertaining to the filing of false, fictitious, or fraudulent statements with the United States, are true and correct according to the best of my knowledge, information and belief.

4. Owner's Name and Address (If not shown in items 1-3 above) CHECK HERE IF THIS IS A CHANGE OF ADDRESS


5. That I am personally acquainted with the mining claims(s). The work and improvements were made by and at the expense of the owner(s) of said claim(s). Said contiguous group of claims, listed on the reverse side of this document, are situated in the Hassayampa Mining District, Yavapai County, Arizona.

6. That between the dates starting at 12 o'clock noon on September 1, 2003 And ending at 12 o'clock noon on September 1, 2004 at least \$ 200.00 Dollars worth of work and improvements were done and performed upon said claim(s) or upon one or more of a contiguous group of claims for the benefit of all, or wholly or partly outside of a contiguous group of claims for the benefit of all, not including the location work.

7. That the following persons were employed to perform the work and improvements described herein: Don Jenkins and J.T. Lee

8. That the work and improvements performed were: Sampling & Mapping lower dump and lower Adit
Sunny old access road

9. Dated: 12/17/04, Signature: Don Jenkins
SUBSCRIBED AND SWORN TO before me, a Notary Public, this 17th day of December, 19 2004
by Don Jenkins
Notary Public AMY EASTER
MY COMMISSION EXPIRES 4/18/2008



ENTERED INTO COMPUTER
1/6/05 AS

If the claims/sites have consecutive BLM#s and are in the same Township, Range and Section(s), they may be listed as follows:

SAMPLE 1 - 10

A MC 19640 - 49

DKT/Pg 1025/1-10
RECORDING #9106173-82.

4N 20W 36

CLAIM/SITE NAME	SERIAL NUMBER	Dkt/Pg or Recording # Of ORIGINAL LOCATION NOTICE	TWN	RNG	SEC(S)
			SHP		
1. <u>Cookwater #1</u>	AMC <u>341618</u>	<u>BK 3284, Pg 765</u>	<u>12N</u>	<u>2W</u>	<u>5,8</u>
2.	AMC				
3.	AMC				
4.	AMC				
5.	AMC				
6.	AMC				
7.	AMC				
8.	AMC				
9.	AMC				
10.	AMC				
11.	AMC				
12.	AMC				
13.	AMC				
14.	AMC				
15.	AMC				
16.	AMC				
17.	AMC				
18.	AMC				
19.	AMC				
20.	AMC				
21.	AMC				
22.	AMC				
23.	AMC				
24.	AMC				
25.	AMC				
26.	AMC				
27.	AMC				
28.	AMC				
29.	AMC				
30.	AMC				

FILE WITH: BUREAU OF LAND MANAGEMENT, 222 NORTH CENTRAL AVENUE, PHOENIX, ARIZONA 85004-2203 and the respective county recorder, ON OR BEFORE DECEMBER 30th (NOT THE 31st). BLM requires a \$5.00 nonrefundable service charge for each mining claim, mill site or tunnel site.

This form is for the purpose of complying with the laws of the United States Department of the Interior, Bureau of Land Management and the State of Arizona pertaining to assessment work and/or notice of intention to hold. 30 USC 28, 43 CFR 3833.2, ARS 27-208. Subject to Paperwork Reduction Act and Privacy Act statements available at the BLM AZ State Office. This form is not copyrighted. It may be reproduced without restriction.

RECEIVED
 BUREAU OF
 LAND MANAGEMENT
 2004 DEC 21 A 11: 06
 ARIZONA
 STATE OFFICE
 PHOENIX, ARIZONA
For BLM Use Only

GOLDTECH INC.

December 16, 2004

P.O. Box 2880
Prescott, Arizona 86302


Bureau of Land Management
222 North Central Avenue
Phoenix, AZ 85004-2203

RE: Affidavit of Performance of Annual Work

Mining Claims Department:

Enclosed find a check for \$50.00 for the filing of the attached Affidavits of Performance for those ten claims listed in the affidavits herein, and also listed on the Maintenance Fee Waiver Certification that was filed, and received by your office on August 17, 2004.

Thanks,



Don L. Jenkins

Certified Professional Geologist

ARIZONA
STATE OFFICE
PHOENIX, ARIZONA

2004 DEC 21 A 11: 04

RECEIVED
BUREAU OF
LAND MANAGEMENT

United States Department of the Interior
Bureau of Land Management
 BUSINESS & SUPPORT SVCS DIV
 222 N CENTRAL AVE
 PHOENIX, AZ 85004 -2203
 Phone: (602) 417-9200

Receipt	
No:	1004334

Transaction #: 1039907	
Date of Transaction: 12/22/2004	
CUSTOMER:	DON JENKINS PO BOX 2880 PRESCOTT, AZ 86302

LINE #	QTY	DESCRIPTION	REMARKS	UNIT PRICE	TOTAL
1	1.00	LOCATABLE MINERALS / MINING CLAIMS-NOT NEW-UNADJUD, ONE AUTH NO. ONLY / MINING CLAIM MONEY RECEIVED (455) CASES: AMC355417/\$50.00	POL 2004 - 10	- n/a -	50.00
TOTAL:					\$50.00

PAYMENT INFORMATION					
1	AMOUNT:	\$50.00	POSTMARKED:	12/20/2004	
	TYPE:	CHECK	RECEIVED:	12/21/2004	
	CHECK NO:	1099			
	NAME:	GOLD TECH, INC. PO BOX 2880 PRESCOTT AZ 86302			

REMARKS

This receipt was generated by the automated BLM Collections and Billing System and is a paper representation of a portion of the official electronic record contained therein.

UNITED STATES
DEPARTMENT OF THE INTERIOR
BUREAU OF LAND MANAGEMENT

MAINTENANCE FEE WAIVER CERTIFICATION

SEE INSTRUCTIONS ON REVERSE

Amc 353106
355417
355377
357594

541
359812 354297
348190 341615
FORM APPROVED
OMB NO. 1004-0114
Expires: December 31, 2002

- This small miner waiver is filed for the assessment year beginning at noon on September 1, 2003 and ending at noon on September 1, 2004
- The undersigned and all related parties owned ten or fewer mining claims, mill, or tunnel sites located and maintained on Federal lands in the United States of America on September 1, 2004 and Sept. 1, 2003
- The undersigned have performed the assessment work required by law for each mining claim listed prior to filing this waiver and understand that by filing this form; an affidavit of assessment work must be recorded by the December 30th following the filing of this waiver.
- The undersigned understand that if the assessment work obligation has not yet come due under 30 U.S.C. 28 (for those claims in their first assessment year only); a notice of intent to hold reciting this condition must be recorded by the December 30th following the filing of this waiver.
- The undersigned understand that mill and tunnel sites may also be listed upon this waiver and be waived from payment of the maintenance fee; and that a notice of intent to hold for these sites is required to be recorded by the December 30th immediately following the filing of this waiver.
- The undersigned understand and acknowledge that pursuant to 43 U.S.C. 1212 and 18 U.S.C. 1001; the filing or recording of a false, fictitious, or fraudulent document with the Bureau of Land Management may result in a fine of up to \$250,000, a prison term not to exceed five years, or both.
- The mining claims, mill or tunnel sites for which this waiver from payment of the maintenance fees is requested are:

CLAIM OR SITE NAME	BLM RECORDATION SERIAL NUMBER
1. Lost Nugget	AMC# 355417
2. Riverbend	355377
3. Miners Delight	357595
4. Red Hill #2	359812
5. Bueno #1	353106
6. Oro Cache #1	348190
7. Crown #2	354298
8. Independence #1	341620
9. Goldwater #1	341618
10. BC-1	341615

The owner(s) (claimants) of the above mining claims and sites are:

DON JENKINS
(Owner's Name - Please Print)
P.O. Box 2880
(Street or P.O. Box)
Prescott AZ 86302
(City) (State) (Zip Code)

Don L. Jenkins
(Owner's Signature)
GoldTech Engineering Co. (Pres)
GoldRiver Exploration Co. (Pres)

LARRY JENKINS
(Owner's Name - Please Print)
HC 68 Box 222
(Street or P.O. Box)
Kirkland AZ 86332
(City) (State) (Zip Code)

Larry T. Jenkins
(Owner's Signature)

DULCIE (TRAGER) JENKINS
(Owner's Name - Please Print)
HC 68 Box 222
(Street or P.O. Box)
Kirkland AZ 86332
(City) (State) (Zip Code)

Dulcie Trager
(Owner's Signature)

(Continued on reverse)

over ↓

ENTERED INTO COMPUTER

11/05/2004 AB

Tatum Hughley
1385 Iron Springs Rd
Prescott, AZ 86301

Tatum Hughley

Bonnie Miller
P.O. Box 10292
Prescott, AZ, 86304

Bonnie Miller

Kermit Bohren
14761 WCR #3
Longmont, Co. 80504

Kermit Bohren

RECEIVED
BUREAU OF
LAND MANAGEMENT

2004 AUG 17 A 10:13

RECEIVED
BUREAU OF
LAND MANAGEMENT


Don L. Jenkins
P.O. Box 2880
Prescott, AZ 86302

TO: Bureau of Land Management
Arizona State Office
222 North Central Ave.
Phoenix, AZ 85004-2203

NOTICE OF MINING CLAIM RELINQUISHMENT

I Don L. Jenkins, acting as both owner and agent, do hereby relinquish the following described mining claim as of August 13, 2004:


Red Hill #1.....AMC# 357594


Don L. Jenkins, owner and agent

State of MONTANA
County of RAVALLI


Subscribed and sworn/affirmed to before me this 13 day of AUGUST

20 04 by DON L. JENKINS

 AMY ALFORD
Notary Public

My Commission Expires: 06/09/2008

Notary Public for the State of MT
Residing at: Corvallis



2004 AUG 17 A 10:13
BUREAU OF LAND MANAGEMENT
STATE OF MONTANA

ENTERED INTO COMPUTER

11/5/04 aub

DON L. JENKINS

Certified Professional Geologist.....Mining /Metallurgical Engineer

December 16, 2003

Bureau of Land Management
222 North Central Avenue
Phoenix, AZ 85004-2203

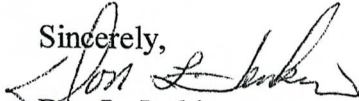
- AMC 341615
- AMC 348190
- AMC 353106
- AMC 354297
- AMC 355377
- AMC 355417
- AMC 357594

RE: Affidavit of Performance of annual Work---10 claim exemption

Mining Claims Department:

Please find enclosed \$50.00 check for the filing of the Affidavit of Performance of Annual Work.....for 10 claims. Please send the return documents to my P.O. Box address.

Sincerely,



Don L. Jenkins

P.O. Box 2880.....Prescott, Arizona, 86302

ARIZONA
STATE OFFICE
PHOENIX, ARIZONA

DEC 18 9 39 AM '03

RECEIVED
BUREAU OF
LAND MANAGEMENT

ENTERED INTO COMPUTER

11/18/03

Return Document to:

A3850-1 (NOV. 2001)

Don Jenkins
P.O. Box 2880
Prescott, AZ 86302
Telephone: (928) 713-7298

No. of Claims: <u>1</u>	x \$5 = <u>5.00</u>
Receipt No. _____	Check No.: <u>1012</u>
Init: <u>[Signature]</u>	FOR BLM USE ONLY <u>10/10</u>

AFFIDAVIT OF PERFORMANCE OF ANNUAL WORK. Also fill in Items 1 through 9 and the reverse side of this document.

NOTICE OF INTENTION TO HOLD. I intend to hold the claims(s)/site(s) listed on the reverse side of this document for the calendar year 20____. Also fill in Items 1 through 4 and Item 9.

Notices of Intention to Hold are for mill sites and tunnel sites or for mining claims when assessment work has not been done, regardless of whether the annual assessment has been suspended, deferred, or not yet accrued. The filing of a Notice of Intention to Hold shall not relieve the owner of complying with federal and state laws pertaining to the performance of annual assessment work. Notices of Intention to Hold for mill sites or tunnel sites need not be county recorded. For mining claims the form filed with the Bureau of Land Management (BLM) must be identical to the one that was or will be filed with the county.

Evidence of Annual Assessment Work or a Notice of Intention to Hold must be filed each calendar year following the calendar year in which the claim/site was located. **All claims listed on a single affidavit must be contiguous.**

1. State of Arizona, County of Yavapai ss:
2. I, (Name) Don Jenkins
3. Reside at (Address) 1385 Iron Springs Rd # 234
City Prescott, County Yavapai, State AZ Zip 86301

being duly sworn, deposes and says that he/she is a citizen of the United States, more than eighteen years of age, that all of the facts set forth in this affidavit/notice, subject to the provisions and penalties of 18 U.S.C. 1001 pertaining to the filing of false, fictitious, or fraudulent statements with the United States, are true and correct according to the best of my knowledge, information and belief.

4. Owner's name and address (If not shown in Items 1-3 above). Check here if this is a change of address.

5. That I am personally acquainted with the mining claim(s). The work and improvements were made by and at the expense of the owner(s) of said claim(s). Said contiguous group of claims, listed on the reverse side of this document, are situated in the Hassayampa Mining District, Yavapai County, Arizona.

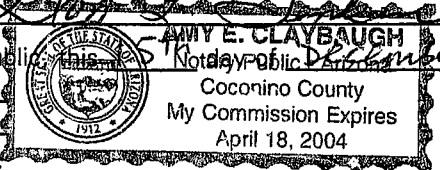
6. That between the dates starting at 12 o'clock noon on September 1, 2002 and ending at 12 o'clock noon on September 1, 2003 at least \$ 100.00 Dollars worth of work and improvements were done and performed upon said claim(s) or upon one or more of a contiguous group of claims for the benefit of all, or wholly or partly outside of a contiguous group of claims for the benefit of all, not including the location work.

7. That the following persons were employed to perform the work and improvements described herein: Don Jenkins and J. T. Lee

11/7/04 TK
ENTERED INTO COMPUTER

8. That the work and improvements performed were: Sampling and Mapping of
Dumps

9. Dated: 12-15-03 Signature: [Signature]
SUBSCRIBED AND SWORN TO before me, a Notary Public, this 15th day of December, 2003
by Donald J. Jenkins
Notary Public [Signature]
MY COMMISSION EXPIRES 4/18/04



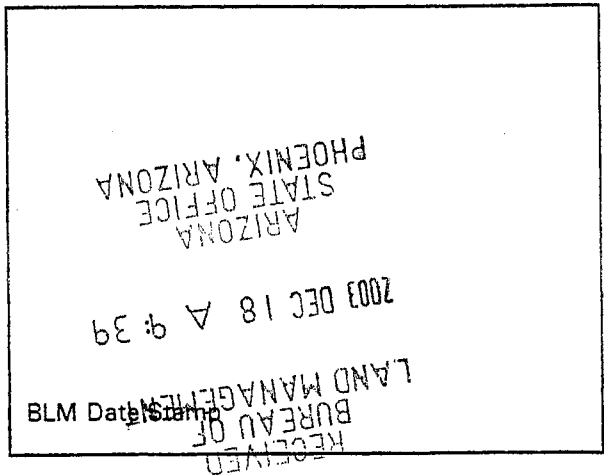
If the claims/sites have consecutive BLM numbers and are in the same Township, Range and Section(s), they may be listed as follows:

Sample 1 - 10	A MC 19640 - 49	Dkt/Pg 1025/1-10 Recording #9106173-82	4N 20W 36
Claim/Site Name	Serial Number	Dkt/Pg or Record # of Orig Location Notice	TWN SHP RNG SEC(S)
<u>Independence #1</u>	<u>341620</u>	<u>BK 3284, Pg 767</u>	<u>12 1/2 N 2 W 32</u>

BLM requires a \$5 nonrefundable service charge for each mining claim, mill site or tunnel site payable on or before December 30th (not the 31st). Mail to:

Bureau of Land Management
222 North Central Avenue
Phoenix, Arizona 85004-2203
602-417-9200
www.az.blm.gov

This form is for the purpose of complying with the laws of the United States Department of the Interior, Bureau of Land Management and the State of Arizona pertaining to assessment work and/or notice of intention to hold. 30 U.S.C. 28, 43 CFR 3833.2, ARS 27-208. Subject to Paperwork Reduction Act and Privacy Act statements available at the BLM AZ State Office. This form is not copyrighted. It may be reproduced without permission.



Return Document to:

A3850-1 (NOV. 2001)

Don Jenkins
P.O. BOX 2880
Prescott, AZ 86302
Telephone: (928) 713-7298

No. of Claims: <u>1</u>	x \$5 = <u>5⁰⁰</u>
Receipt No.: _____	Check No.: <u>1012</u>
Init: <u>✓</u>	FOR BLM USE ONLY <u>2/10</u>

AFFIDAVIT OF PERFORMANCE OF ANNUAL WORK. Also fill in Items 1 through 9 and the reverse side of this document.

NOTICE OF INTENTION TO HOLD. I intend to hold the claims(s)/site(s) listed on the reverse side of this document for the calendar year 20____. Also fill in Items 1 through 4 and Item 9.

Notices of Intention to Hold are for mill sites and tunnel sites or for mining claims when assessment work has not been done, regardless of whether the annual assessment has been suspended, deferred, or not yet accrued. The filing of a Notice of Intention to Hold shall not relieve the owner of complying with federal and state laws pertaining to the performance of annual assessment work. Notices of Intention to Hold for mill sites or tunnel sites need not be county recorded. For mining claims the form filed with the Bureau of Land Management (BLM) must be identical to the one that was or will be filed with the county.

Evidence of Annual Assessment Work or a Notice of Intention to Hold must be filed each calendar year following the calendar year in which the claim/site was located. **All claims listed on a single affidavit must be contiguous.**

1. State of Arizona, County of Yavapai ss:
2. I, (Name) Don Jenkins
3. Reside at (Address) 1385 Iron Springs Rd # 234
City Prescott, County Yavapai, State AZ Zip 86301

being duly sworn, deposes and says that he/she is a citizen of the United States, more than eighteen years of age, that all of the facts set forth in this affidavit/notice, subject to the provisions and penalties of 18 U.S.C. 1001 pertaining to the filing of false, fictitious, or fraudulent statements with the United States, are true and correct according to the best of my knowledge, information and belief.

4. Owner's name and address (If not shown in Items 1-3 above). Check here if this is a change of address.

5. That I am personally acquainted with the mining claim(s). The work and improvements were made by and at the expense of the owner(s) of said claim(s). Said contiguous group of claims, listed on the reverse side of this document, are situated in the Hassayampa Mining District, Yavapai County, Arizona.

6. That between the dates starting at 12 o'clock noon on September 1, 2002 and ending at 12 o'clock noon on September 1, 2003 at least \$ 100⁰⁰ Dollars worth of work and improvements were done and performed upon said claim(s) or upon one or more of a contiguous group of claims for the benefit of all, or wholly or partly outside of a contiguous group of claims for the benefit of all, not including the location work.

7. That the following persons were employed to perform the work and improvements described herein: Don Jenkins & JT Lee

1171041K
ENTERED INTO COMPUTER

Return Document to:

A3850-1 (NOV. 2001)

Don Jenkins
P.O. Box 2880
Prescott, AZ 86302
Telephone: (928) 713-7298

No. of Claims: <u>1</u>	x \$5 = <u>5⁰⁰</u>
Receipt No.: _____	Check No.: <u>1012</u>
Init: <u>C</u>	FOR BLM USE ONLY <u>3/10</u>

AFFIDAVIT OF PERFORMANCE OF ANNUAL WORK. Also fill in Items 1 through 9 and the reverse side of this document.

NOTICE OF INTENTION TO HOLD. I intend to hold the claims(s)/site(s) listed on the reverse side of this document for the calendar year 20____. Also fill in Items 1 through 4 and Item 9.

Notices of Intention to Hold are for mill sites and tunnel sites or for mining claims when assessment work has not been done, regardless of whether the annual assessment has been suspended, deferred, or not yet accrued. The filing of a Notice of Intention to Hold shall not relieve the owner of complying with federal and state laws pertaining to the performance of annual assessment work. Notices of Intention to Hold for mill sites or tunnel sites need not be county recorded. For mining claims the form filed with the Bureau of Land Management (BLM) must be identical to the one that was or will be filed with the county.

Evidence of Annual Assessment Work or a Notice of Intention to Hold must be filed each calendar year following the calendar year in which the claim/site was located. **All claims listed on a single affidavit must be contiguous.**

1. State of Arizona, County of Yavapai ss:
2. I, (Name) Don Jenkins
3. Reside at (Address) 1385 Iron Springs Rd #234
City Prescott, County Yavapai, State AZ Zip 86301

being duly sworn, deposes and says that he/she is a citizen of the United States, more than eighteen years of age, that all of the facts set forth in this affidavit/notice, subject to the provisions and penalties of 18 U.S.C. 1001 pertaining to the filing of false, fictitious, or fraudulent statements with the United States, are true and correct according to the best of my knowledge, information and belief.

4. Owner's name and address (If not shown in Items 1-3 above). Check here if this is a change of address.

5. That I am personally acquainted with the mining claim(s). The work and improvements were made by and at the expense of the owner(s) of said claim(s). Said contiguous group of claims, listed on the reverse side of this document, are situated in the Hassayampa Mining District, Yavapai County, Arizona.

6. That between the dates starting at 12 o'clock noon on September 1, 2002 and ending at 12 o'clock noon on September 1, 2003 at least \$ 1000⁰⁰ Dollars worth of work and improvements were done and performed upon said claim(s) or upon one or more of a contiguous group of claims for the benefit of all, or wholly or partly outside of a contiguous group of claims for the benefit of all, not including the location work.

7. That the following persons were employed to perform the work and improvements described herein: Steve Lewis and Pete Westra

ENTERED INTO COMPUTER 11/10/02

Return Document to:

A3850-1 (NOV. 2001)

Don Jenkins
P.O. Box 2880
Prescott, AZ 86302
Telephone: (928) 713-7298

No. of Claims: <u>1</u>	x \$5 = <u>5.00</u>
Receipt No.: _____	Check No.: <u>1012</u>
Init: <u>E</u>	FOR BLM USE ONLY <u>4/24/10</u>

AFFIDAVIT OF PERFORMANCE OF ANNUAL WORK. Also fill in Items 1 through 9 and the reverse side of this document.

NOTICE OF INTENTION TO HOLD. I intend to hold the claim(s)/site(s) listed on the reverse side of this document for the calendar year 20____. Also fill in Items 1 through 4 and Item 9.

Notices of Intention to Hold are for mill sites and tunnel sites or for mining claims when assessment work has not been done, regardless of whether the annual assessment has been suspended, deferred, or not yet accrued. The filing of a Notice of Intention to Hold shall not relieve the owner of complying with federal and state laws pertaining to the performance of annual assessment work. Notices of Intention to Hold for mill sites or tunnel sites need not be county recorded. For mining claims the form filed with the Bureau of Land Management (BLM) must be identical to the one that was or will be filed with the county.

Evidence of Annual Assessment Work or a Notice of Intention to Hold must be filed each calendar year following the calendar year in which the claim/site was located. **All claims listed on a single affidavit must be contiguous.**

1. State of Arizona, County of Yavapai ss:
2. I, (Name) Don Jenkins
3. Reside at (Address) 1385 Iron Springs Rd # 234
City Prescott, County Yavapai, State AZ Zip 86301

being duly sworn, deposes and says that he/she is a citizen of the United States, more than eighteen years of age, that all of the facts set forth in this affidavit/notice, subject to the provisions and penalties of 18 U.S.C. 1001 pertaining to the filing of false, fictitious, or fraudulent statements with the United States, are true and correct according to the best of my knowledge, information and belief.

4. Owner's name and address (If not shown in Items 1-3 above). Check here if this is a change of address.

5. That I am personally acquainted with the mining claim(s). The work and improvements were made by and at the expense of the owner(s) of said claim(s). Said contiguous group of claims, listed on the reverse side of this document, are situated in the Hassayampa Mining District, Yavapai County, Arizona.

6. That between the dates starting at 12 o'clock noon on September 1, 2002 and ending at 12 o'clock noon on September 1, 2003 at least \$ 300.00 Dollars worth of work and improvements were done and performed upon said claim(s) or upon one or more of a contiguous group of claims for the benefit of all, or wholly or partly outside of a contiguous group of claims for the benefit of all, not including the location work.

7. That the following persons were employed to perform the work and improvements described herein: Jim Lee and Craig Maddox

1171041K
RECORDED INTO COMPUTER

Return Document to:

A3850-1(NOV.2001)

Don Jenkins
P.O. Box 2880
Prescott, AZ 86302
Telephone: (928) 713-7298

No. of Claims: <u>1</u>	x \$5 = <u>5⁰⁰</u>
Receipt No.: _____	Check No.: <u>1012/</u>
Init: <u>C</u>	FOR BLM USE ONLY <u>50/10</u>

AFFIDAVIT OF PERFORMANCE OF ANNUAL WORK. Also fill in Items 1 through 9 and the reverse side of this document.

NOTICE OF INTENTION TO HOLD. I intend to hold the claims(s)/site(s) listed on the reverse side of this document for the calendar year 20____. Also fill in Items 1 through 4 and Item 9.

Notices of Intention to Hold are for mill sites and tunnel sites or for mining claims when assessment work has not been done, regardless of whether the annual assessment has been suspended, deferred, or not yet accrued. The filing of a Notice of Intention to Hold shall not relieve the owner of complying with federal and state laws pertaining to the performance of annual assessment work. Notices of Intention to Hold for mill sites or tunnel sites need not be county recorded. For mining claims the form filed with the Bureau of Land Management (BLM) must be identical to the one that was or will be filed with the county.

Evidence of Annual Assessment Work or a Notice of Intention to Hold must be filed each calendar year following the calendar year in which the claim/site was located. **All claims listed on a single affidavit must be contiguous.**

1. State of Arizona, County of Yavapai ss:
2. I, (Name) Don Jenkins
3. Reside at (Address) 1385 Iron Springs Rd # 234
City Prescott, County Yavapai, State AZ Zip 86301

being duly sworn, deposes and says that he/she is a citizen of the United States, more than eighteen years of age, that all of the facts set forth in this affidavit/notice, subject to the provisions and penalties of 18 U.S.C. 1001 pertaining to the filing of false, fictitious, or fraudulent statements with the United States, are true and correct according to the best of my knowledge, information and belief.

4. Owner's name and address (If not shown in Items 1-3 above). **Check here if this is a change of address.**

5. That I am personally acquainted with the mining claim(s). The work and improvements were made by and at the expense of the owner(s) of said claim(s). Said contiguous group of claims, listed on the reverse side of this document, are situated in the Hassayampa Mining District, Yavapai County, Arizona.

6. That between the dates starting at 12 o'clock noon on September 1, 2002 and ending at 12 o'clock noon on September 1, 2003 at least \$ 800⁰⁰ Dollars worth of work and improvements were done and performed upon said claim(s) or upon one or more of a contiguous group of claims for the benefit of all, or wholly or partly outside of a contiguous group of claims for the benefit of all, not including the location work.

7. That the following persons were employed to perform the work and improvements described herein: J.T. Lee
Don Jenkins, Scott Stoddard

ENTERED INTO COMPUTER

Return Document to:

A3850-1(NOV.2001)

Don Jenkins
P.O. Box 2880
Prescott, AZ 86302
Telephone: (928) 713-7298

No. of Claims: <u>1</u>	x \$5 = <u>5.00</u>
Receipt No.: _____	Check No.: <u>1012</u>
Init: <u>C</u>	FOR BLM USE ONLY <u>60/10</u>

AFFIDAVIT OF PERFORMANCE OF ANNUAL WORK. Also fill in Items 1 through 9 and the reverse side of this document.

NOTICE OF INTENTION TO HOLD. I intend to hold the claims(s)/site(s) listed on the reverse side of this document for the calendar year 20____. Also fill in Items 1 through 4 and Item 9.

Notices of Intention to Hold are for mill sites and tunnel sites or for mining claims when assessment work has not been done, regardless of whether the annual assessment has been suspended, deferred, or not yet accrued. The filing of a Notice of Intention to Hold shall not relieve the owner of complying with federal and state laws pertaining to the performance of annual assessment work. Notices of Intention to Hold for mill sites or tunnel sites need not be county recorded. For mining claims the form filed with the Bureau of Land Management (BLM) must be identical to the one that was or will be filed with the county.

Evidence of Annual Assessment Work or a Notice of Intention to Hold must be filed each calendar year following the calendar year in which the claim/site was located. **All claims listed on a single affidavit must be contiguous.**

1. State of Arizona, County of Yavapai ss:

2. I, (Name) Don Jenkins

3. Reside at (Address) 1385 Iron Springs Rd #234
City Prescott, County Yavapai, State AZ Zip 86301

being duly sworn, deposes and says that he/she is a citizen of the United States, more than eighteen years of age, that all of the facts set forth in this affidavit/notice, subject to the provisions and penalties of 18 U.S.C. 1001 pertaining to the filing of false, fictitious, or fraudulent statements with the United States, are true and correct according to the best of my knowledge, information and belief.

4. Owner's name and address (If not shown in Items 1-3 above). **Check here if this is a change of address.**

5. That I am personally acquainted with the mining claim(s). The work and improvements were made by and at the expense of the owner(s) of said claim(s). Said contiguous group of claims, listed on the reverse side of this document, are situated in the Hassayampa Mining District, Yavapai County, Arizona.

6. That between the dates starting at 12 o'clock noon on September 1, 2002 and ending at 12 o'clock noon on September 1, 2003 at least \$ 300.00 Dollars worth of work and improvements were done and performed upon said claim(s) or upon one or more of a contiguous group of claims for the benefit of all or wholly or partly outside of a contiguous group of claims for the benefit of all, not including the location work.

7. That the following persons were employed to perform the work and improvements described herein: Si To Lee and Don Jenkins

RECEIVED
BUREAU OF LAND MANAGEMENT
ARIZONA STATE OFFICE
ENTERED INTO COMPUTER
6/17/04 TK

Return Document to:

A3850-1 (NOV.2001)

Don Jenkins
P.O. Box 2880
Prescott, AZ 86302
Telephone: (928) 713-7298

No. of Claims: <u>1</u>	x \$5 = <u>5.00</u>
Receipt No.: _____	Check No.: <u>1012</u>
Init: <u>C</u>	FOR BLM USE ONLY <u>9/2/10</u>

AFFIDAVIT OF PERFORMANCE OF ANNUAL WORK. Also fill in Items 1 through 9 and the reverse side of this document.

NOTICE OF INTENTION TO HOLD. I intend to hold the claims(s)/site(s) listed on the reverse side of this document for the calendar year 20____. Also fill in Items 1 through 4 and Item 9.

Notices of Intention to Hold are for mill sites and tunnel sites or for mining claims when assessment work has not been done, regardless of whether the annual assessment has been suspended, deferred, or not yet accrued. The filing of a Notice of Intention to Hold shall not relieve the owner of complying with federal and state laws pertaining to the performance of annual assessment work. Notices of Intention to Hold for mill sites or tunnel sites need not be county recorded. For mining claims the form filed with the Bureau of Land Management (BLM) must be identical to the one that was or will be filed with the county.

Evidence of Annual Assessment Work or a Notice of Intention to Hold must be filed each calendar year following the calendar year in which the claim/site was located. **All claims listed on a single affidavit must be contiguous.**

1. State of Arizona, County of Yavapai ss:
2. I, (Name) Don L. Jenkins
3. Reside at (Address) 1385 Iron Springs Rd #234
City Prescott, County Yavapai, State AZ Zip 86301

being duly sworn, deposes and says that he/she is a citizen of the United States, more than eighteen years of age, that all of the facts set forth in this affidavit/notice, subject to the provisions and penalties of 18 U.S.C. 1001 pertaining to the filing of false, fictitious, or fraudulent statements with the United States, are true and correct according to the best of my knowledge, information and belief.

4. Owner's name and address (If not shown in Items 1-3 above). **Check here if this is a change of address.**

5. That I am personally acquainted with the mining claim(s). The work and improvements were made by and at the expense of the owner(s) of said claim(s). Said contiguous group of claims, listed on the reverse side of this document, are situated in the Hassayampa Mining District, Yavapai County, Arizona.

6. That between the dates starting at 12 o'clock noon on September 1, 2002 and ending at 12 o'clock noon on September 1, 2003 at least \$ 800.00 Dollars worth of work and improvements were done and performed upon said claim(s) or upon one or more of a contiguous group of claims for the benefit of all, or wholly or partly outside of a contiguous group of claims for the benefit of all, not including the location work.

7. That the following persons were employed to perform the work and improvements described herein: J. T. Lee
and Steve Barnes

ENTERED INTO COMPUTER

1/7/04 TK

Return Document to:

A3850-1(NOV.2001)

Don Jenkins
P.O. Box 2880
Prescott, AZ 86302
Telephone: (928) 713-7298

No. of Claims: <u>1</u>	x \$5 = <u>5.00</u>
Receipt No.: _____	Check No.: <u>1012</u>
Init: <u>U</u>	FOR BLM USE ONLY <u>80710</u>

AFFIDAVIT OF PERFORMANCE OF ANNUAL WORK. Also fill in Items 1 through 9 and the reverse side of this document.

NOTICE OF INTENTION TO HOLD. I intend to hold the claims(s)/site(s) listed on the reverse side of this document for the calendar year 20____. Also fill in Items 1 through 4 and Item 9.

Notices of Intention to Hold are for mill sites and tunnel sites or for mining claims when assessment work has not been done, regardless of whether the annual assessment has been suspended, deferred, or not yet accrued. The filing of a Notice of Intention to Hold shall not relieve the owner of complying with federal and state laws pertaining to the performance of annual assessment work. Notices of Intention to Hold for mill sites or tunnel sites need not be county recorded. For mining claims the form filed with the Bureau of Land Management (BLM) must be identical to the one that was or will be filed with the county.

Evidence of Annual Assessment Work or a Notice of Intention to Hold must be filed each calendar year following the calendar year in which the claim/site was located. **All claims listed on a single affidavit must be contiguous.**

1. State of Arizona, County of Yavapai ss:
2. I, (Name) Don Jenkins
3. Reside at (Address) 1385 Don Samms Rd #234
City Prescott, County Yavapai, State AZ Zip 86302

being duly sworn, deposes and says that he/she is a citizen of the United States, more than eighteen years of age, that all of the facts set forth in this affidavit/notice, subject to the provisions and penalties of 18 U.S.C. 1001 pertaining to the filing of false, fictitious, or fraudulent statements with the United States, are true and correct according to the best of my knowledge, information and belief.

4. Owner's name and address (If not shown in Items 1-3 above). **Check here if this is a change of address.**

5. That I am personally acquainted with the mining claim(s). The work and improvements were made by and at the expense of the owner(s) of said claim(s). Said contiguous group of claims, listed on the reverse side of this document, are situated in the Hassayampa Mining District, Yavapai Arizona.

6. That between the dates starting at 12 o'clock noon on September 1, 2002 and ending at 12 o'clock noon on September 1, 2003 at least \$ 100.00 Dollars worth of work and improvements were done and performed upon said claim(s) or upon one or more of a contiguous group of claims for the benefit of all, or wholly or partly outside of a contiguous group of claims for the benefit of all, not including the location work.

7. That the following persons were employed to perform the work and improvements described herein:
Don Jenkins & J.T. Lee

RECEIVED
BUREAU OF LAND MANAGEMENT
ENTERED INTO COMPUTER
11/21/02

Return Document to:

A3850-1 (NOV. 2001)

Don Jenkins
P.O. Box 2880
Prescott, AZ 86302
Telephone: (928) 713-7298

No. of Claims: <u>1</u>	x \$5 = <u>5.00</u>
Receipt No.: _____	Check No.: <u>1012</u>
Init: <u>C</u>	FOR BLM USE ONLY <u>9/10</u>

AFFIDAVIT OF PERFORMANCE OF ANNUAL WORK. Also fill in Items 1 through 9 and the reverse side of this document.

NOTICE OF INTENTION TO HOLD. I intend to hold the claims(s)/site(s) listed on the reverse side of this document for the calendar year 20____. Also fill in Items 1 through 4 and Item 9.

Notices of Intention to Hold are for mill sites and tunnel sites or for mining claims when assessment work has not been done, regardless of whether the annual assessment has been suspended, deferred, or not yet accrued. The filing of a Notice of Intention to Hold shall not relieve the owner of complying with federal and state laws pertaining to the performance of annual assessment work. Notices of Intention to Hold for mill sites or tunnel sites need not be county recorded. For mining claims the form filed with the Bureau of Land Management (BLM) must be identical to the one that was or will be filed with the county.

Evidence of Annual Assessment Work or a Notice of Intention to Hold must be filed each calendar year following the calendar year in which the claim/site was located. **All claims listed on a single affidavit must be contiguous.**

1. State of Arizona, County of Yavapai ss:

2. I, (Name) Don Jenkins

3. Reside at (Address) 1385 Iron Springs Rd # 234
City Prescott, County Yavapai, State AZ Zip 86302

being duly sworn, deposes and says that he/she is a citizen of the United States, more than eighteen years of age, that all of the facts set forth in this affidavit/notice, subject to the provisions and penalties of 18 U.S.C. 1001 pertaining to the filing of false, fictitious, or fraudulent statements with the United States, are true and correct according to the best of my knowledge, information and belief.

4. Owner's name and address (If not shown in Items 1-3 above). Check here if this is a change of address.

5. That I am personally acquainted with the mining claim(s). The work and improvements were made by and at the expense of the owner(s) of said claim(s). Said contiguous group of claims, listed on the reverse side of this document, are situated in the Hassayampa Mining District, Yavapai County, Arizona.

6. That between the dates starting at 12 o'clock noon on September 1, 2002 and ending at 12 o'clock noon on September 1, 2003 at least \$ 100.00 Dollars worth of work and improvements were done and performed upon said claim(s) or upon one or more of a contiguous group of claims for the benefit of all, or wholly or partly outside of a contiguous group of claims for the benefit of all, not including the location work.

7. That the following persons were employed to perform the work and improvements described herein:
Don Jenkins & J.T. Lee

RECEIVED
BUREAU OF LAND MANAGEMENT
ENTERED INTO COMPUTER
1/7/04/TK

Return Document to:

A3850-1 (NOV.2001)

Don L. Jenkins
P.O. Box 2880
Prescott, AZ 86302
Telephone: (928) 713-7298

No. of Claims: <u>1</u>	x \$5 = <u>5.00</u>
Receipt No.: <u> </u>	Check No.: <u>1012</u>
Init: <u> </u>	FOR BLM USE ONLY <u>10/10</u>

AFFIDAVIT OF PERFORMANCE OF ANNUAL WORK. Also fill in Items 1 through 9 and the reverse side of this document.

NOTICE OF INTENTION TO HOLD. I intend to hold the claims(s)/site(s) listed on the reverse side of this document for the calendar year 20____. Also fill in Items 1 through 4 and Item 9.

Notices of Intention to Hold are for mill sites and tunnel sites or for mining claims when assessment work has not been done, regardless of whether the annual assessment has been suspended, deferred, or not yet accrued. The filing of a Notice of Intention to Hold shall not relieve the owner of complying with federal and state laws pertaining to the performance of annual assessment work. Notices of Intention to Hold for mill sites or tunnel sites need not be county recorded. For mining claims the form filed with the Bureau of Land Management (BLM) must be identical to the one that was or will be filed with the county.

Evidence of Annual Assessment Work or a Notice of Intention to Hold must be filed each calendar year following the calendar year in which the claim/site was located. **All claims listed on a single affidavit must be contiguous.**

1. State of Arizona, County of Yavapai ss:
2. I, (Name) Don Jenkins
3. Reside at (Address) 1385 Iron Springs Rd # 234
City Prescott, County Yavapai, State AZ Zip 86302

being duly sworn, deposes and says that he/she is a citizen of the United States, more than eighteen years of age, that all of the facts set forth in this affidavit/notice, subject to the provisions and penalties of 18 U.S.C. 1001 pertaining to the filing of false, fictitious, or fraudulent statements with the United States, are true and correct according to the best of my knowledge, information and belief.

4. Owner's name and address (If not shown in Items 1-3 above). Check here if this is a change of address.

5. That I am personally acquainted with the mining claim(s). The work and improvements were made by and at the expense of the owner(s) of said claim(s). Said contiguous group of claims, listed on the reverse side of this document, are situated in the Hassayampa Mining District, Yavapai County, Arizona.

6. That between the dates starting at 12 o'clock noon on September 1, 2002 and ending at 12 o'clock noon on September 1, 2003 at least \$ 100.00 Dollars worth of work and improvements were done and performed upon said claim(s) or upon one or more of a contiguous group of claims for the benefit of all, or wholly or partly outside of a contiguous group of claims for the benefit of all, not including the location work.

7. That the following persons were employed to perform the work and improvements described herein: Don Jenkins & J.T. Lee

ENTERED INTO

11/14/02

United States Department of the Interior
Bureau of Land Management
 BUSINESS & SUPPORT SVCS DIV
 222 N CENTRAL AVE
 PHOENIX, AZ 85004 -2203
 Phone: (602) 417-9200

Receipt	
No:	802338

Transaction #: 833112
Date of Transaction: 12/18/2003

CUSTOMER:	GOLD TECH ENG CO PO BOX 2880 PRESCOTT, AZ 86302
------------------	---

LINE #	QTY	DESCRIPTION	REMARKS	UNIT PRICE	TOTAL
1	1.00	LOCATABLE MINERALS / MINING CLAIMS-NOT NEW-UNADJUD, ONE AUTH NO. ONLY / MINING CLAIM MONEY RECEIVED (455) CASES: AMC341615/\$50.00	POL 2003 (10)	- n/a -	50.00
TOTAL:					\$50.00

PAYMENT INFORMATION					
1	AMOUNT:	\$50.00	POSTMARKED:	12/17/2003	
	TYPE:	CHECK	RECEIVED:	12/18/2003	
	CHECK NO:	1012			
	NAME:	GOLD TECH, INC PO BOX 2880 PRESCOTT AZ 86302			

REMARKS

This receipt was generated by the automated BLM Collections and Billing System and is a paper representation of a portion of the official electronic record contained therein.

UNITED STATES
DEPARTMENT OF THE INTERIOR
BUREAU OF LAND MANAGEMENT
MAINTENANCE FEE WAIVER CERTIFICATION

AMC 355417
AMC 341615
AMC 348190
AMC 353106
AMC 354297
AMC 357594
AMC 355377

590

FORM APPROVED
OMB NO. 1004-0114
Expires: December 31, 2002

SEE INSTRUCTIONS ON REVERSE

1. This small miner waiver is filed for the assessment year beginning at noon on September 1, 2002 and ending at noon on September 1, 2003
2. The undersigned and all related parties owned ten or fewer mining claims, mill, or tunnel sites located and maintained on Federal lands in the United States of America on September 1, 2002.
3. The undersigned have performed the assessment work **required by law** for each mining claim listed **prior to filing this waiver** and understand that by filing this form; an affidavit of assessment work **must** be recorded by the December 30th following the filing of this waiver.
4. The undersigned understand that if the assessment work obligation has not yet come due under 30 U.S.C. 28 (for those claims in their first assessment year only); a notice of intent to hold reciting this condition **must** be recorded by the December 30th following the filing of this waiver.
5. The undersigned understand that mill and tunnel sites may also be listed upon this waiver and be waived from payment of the maintenance fee; and that a notice of intent to hold for these sites is required to be recorded by the December 30th immediately following the filing of this waiver.
6. The undersigned understand and acknowledge that pursuant to 43 U.S.C. 1212 and 18 U.S.C. 1001; the filing or recording of a false, fictitious, or fraudulent document with the Bureau of Land Management may result in a fine of up to \$250,000, a prison term not to exceed five years, or both.
7. The mining claims, mill or tunnel sites for which this waiver from payment of the maintenance fees is requested are:

CLAIM OR SITE NAME	BLM RECORDATION SERIAL NUMBER
1. LOST NUGGET	355417
2. RIVERBEND	355377
3. RED HILL #1	357594
4. MINERS DELIGHT	357595
5. BC-1	341615
6. GOLDWATER #1	341618
7. INDEPENDENCE #1	341620
8. ORO CACHE #1	348190
9. BUENO #1	353106
10. CROWN #2	354298

The owner(s) (claimants) of the above mining claims and sites are:

DON L. JENKINS
(Owner's Name - Please Print)
P.O. Box 2880
(Street or P.O. Box)
Prescott AZ 86302
(City) (State) (Zip Code)

Don L. Jenkins
(Owner's Signature)

GoldRiver Exploration Co.
(Owner's Name - Please Print)
P.O. Box 2880
(Street or P.O. Box)
Prescott AZ 86302
(City) (State) (Zip Code)

Don L. Jenkins
(Owner's Signature)

Larry T. Jenkins
(Owner's Name - Please Print)
P.O. Box 2880
(Street or P.O. Box)
Prescott AZ 86302
(City) (State) (Zip Code)

Larry T. Jenkins
(Owner's Signature)

RECEIVED
BUREAU OF
LAND MANAGEMENT
AUG 25 4 11 PM '03
DENVER, ARIZONA
STATE OFFICE
ARIZONA

ENTERED IN COMPUTER

10/8/03 MCH

Bonnie Miller
(Owner's Name - Please Print)

P.O. Box 10292
(Street or P.O. Box)

Bonnie Miller
(Owner's Signature)

Prescott
(City)

AZ
(State)

86304
(Zip Code)

Tatam Hughley
(Owner's Name - Please Print)

1053 Sandretto Dr.
(Street or P.O. Box)

Tatam Hughley
(Owner's Signature)

Prescott
(City)

AZ
(State)

86305
(Zip Code)

Dulcie Jenkins
(Owner's Name - Please Print)

P.O. Box 2880
(Street or P.O. Box)

Dulcie Jenkins
(Owner's Signature)

Prescott
(City)

AZ
(State)

86304
(Zip Code)

GoldTech, Inc.
(Owner's Name - Please Print)

P.O. Box 1059
(Street or P.O. Box)

Don Jenkins, President
(Owner's Signature)

Corvallis
(City)

MT
(State)

59828
(Zip Code)

INSTRUCTIONS

1. This certification is made under the provisions of § 1744 of Title 43 and § 28-28k of Title 30 of the United States Code; and the regulations thereunder (43 CFR Part 3830).
2. The claimant(s) must fill in the dates in paragraph 1 for the beginning and ending of the assessment year for which this waiver is sought.
3. The claimant(s) must fill in the date in paragraph 2 for the beginning of the assessment year for which this waiver is sought.
4. All claim and site names and Bureau of Land Management (BLM) serial numbers must be listed for the mining claims, mill sites, and tunnel sites for which the waiver is sought.
5. All owners of the mining claims, mill sites, and tunnel sites and their addresses must be given.
6. This waiver form must be signed by all the claimants or their designated agent, in original form. If an agent is designated, a notarized designation of agent, signed by all of the claimants with proper address given, must be submitted with this waiver.

7. This form must be filed no later than September 1st for the upcoming assessment year in the BLM State Office where the mining claims or sites are recorded, or the waiver cannot be granted by the BLM. (Example: to obtain a waiver for the assessment year 2000, which begins at noon on September 1, 1999, you must qualify for and file for a waiver no later than September 1, 1999 in the proper BLM State Office).
8. For all mining claims which require assessment work, you must record an affidavit of labor on or before the December 30th immediately following the filing of this waiver. For all other mining claims or sites waived, you must record a notice of intent to hold on or before the December 30th immediately following the filing of this waiver.
9. Mill and tunnel sites may also be listed upon this waiver and be waived from payment of the maintenance fee. A notice of intent to hold for these sites is required to be filed by the December 30th following the filing of this waiver.

NOTICE/BURDEN HOURS STATEMENT

The Privacy Act of 1974, as amended, and the regulation in 43 CFR 2.48(d) provide that you be furnished the following information in connection with the information required by this certification of waiver from rental fees.

AUTHORITY: 30 U.S.C. 28-28k; 43 U.S.C. 1201, 1457, 1740, and 1744; and 43 CFR 3830.

PRINCIPLE PURPOSE: This information is to be used to verify that the owner(s) (claimants) of a mining claim has complied with 30 U.S.C. 28f and is entitled to perform assessment work in lieu of paying the maintenance fee for the mining claims listed on this form.

ROUTINE USE: (1) Adjudication of the claimant(s) certification of waiver from paying the maintenance fee otherwise required by 30 U.S.C. 28f. (2) Disclosure may be made to appropriate Federal agencies when location is made within the agency's geographic area of responsibility. (3) Information from the record and/or the record will be transferred to the appropriate Federal, State, or local agency, or a member of the public in response to a specific request for pertinent information. (4) Information may also be provided to the Department of Justice or in a proceeding before a court or adjudicative body; or to Federal, State, local or foreign agencies when needed for enforcement of civil or criminal codes or applicable regulations concerning title rights upon the public land.

EFFECT OF NOT PROVIDING INFORMATION: Disclosure of this information is required by 30 U.S.C. 28f and 43 CFR Part 3830 for those qualified claimants wishing to take the small miner waiver allowed. Failure to supply the information required in this form to support the claimants certification of waiver from payment of the otherwise required maintenance fees will result in the waiver being disallowed and the mining claims subject to forfeiture by BLM under 30 U.S.C. 28i.

The Paperwork Reduction Act of 1995 requires us to inform you that: This information is being collected to allow the BLM to determine if you qualify for a waiver from the payment of \$100 per mining claim or site maintenance fee established in 30 U.S.C. 28f and the implementing regulations at 43 CFR 3830. A response to this request is required in accordance with the statute to obtain your benefit.

BLM would like you to know that you do not have to respond to this, or any other, Federal agency-sponsored information collection unless it displays a currently valid OMB control number.

Public reporting burden for this form is estimated to average 8 minutes (0.133 hours) per response, including time to review instructions, gathering and maintaining data, and completing and reviewing the form. Direct comments regarding this burden estimate, or any other aspect of this form, to the U.S. Department of the Interior, Bureau of Land Management, (1004-0114) Bureau Clearance Officer (WO-630), Mail Stop 401 LS, 1849 C St., N.W., Washington, D.C. 20240.

FOR OFFICIAL USE ONLY

NOTICE!!

These documents have been scanned!

Do not place un-scanned documents beneath this notice!

Do not remove this notice from this file!

GPO Jacket No. 560-102
Print Order 61540
Rise Business Services, LLC
Job=AZ15 6/6/2019



Box Number= AZ15123



Claim Begin-End: AMC357594-AMC357595

5 Miscellaneous



AZ15123-11

AMC357117-AMC357871

**NO
DOCUMENTS
FOUND**

NO DOCUMENTS FOUND
NO DOCUMENTS FOUND

NOTICE!!

These documents have been scanned!

Do not place un-scanned documents beneath this notice!

Do not remove this notice from this file!

GPO Jacket No. 560-102
Print Order 61540
Rise Business Services, LLC
Job=AZ15 6/6/2019



Box Number= AZ15123



Claim Begin-End: AMC357594-AMC357595

6 Location Notices-Amendments and Supporting Documents



AZ15123-11

AMC357117-AMC357871

THIS IS A CONFORMED COPY OF INSTRUMENT/
RECEPTION # 2014-0053746
RECORDED ON 11-25-14 AT 2:28 pm
LESLIE M. HOFFMAN, YAVAPAI CO. RECORDER
James J. Henry DEPUTY

AMENDED NOTICE OF LOCATION

This is an amendment to the MINER's DELIGHT placer mining claim located January 30, 2003, and is of record in Yavapai County Recorder's office in Instrument Number BK 4007, PG 332, and assigned Arizona BLM Number AMC 357595.

TYPE OF NOTICE: **LOCATION**
TYPE OF CLAIM: **PLACER** (20 acres).....or less

NAME & ADDRESS OF LOCATORS: **Pine Creek Mining Inc.**, 1042 Willow Creek RD., Bldg. A101, Suite 403, Prescott, Arizona, 86301

NAME OF CLAIM: **MINER'S DELIGHT**

Beginning at the NW corner, this claim measures 1200 feet in a east direction to the NE corner, thence 1230 feet in a South 35 West direction to the SE corner, thence 980 feet in a North 55 West direction to the SW corner, thence 530 feet in a North 35 East direction to the point of beginning at the NW corner. This claim measures slightly less than 20 acres in size.

DATE OF ORIGINAL LOCATION: **January 30, 2003**
TYPE OF MONUMENTS: **2" X 2" wood posts and pinion pine trees**

The location of this amended claim is:
(This amended claim occupies a portion of the following section):

The claim lies within the NW ¼ of Section 14, Township 12 North, Range 3 West

YAVAPAI COUNTY, ARIZONA

The location of this claim with reference to a natural object or monument is: The NW corner of this claim lies 340' east of the NW corner of Section 14, T12N, R3W shown on the attached USGS Topo Map

This claim map is recorded with the Yavapai County Recorder and the BLM

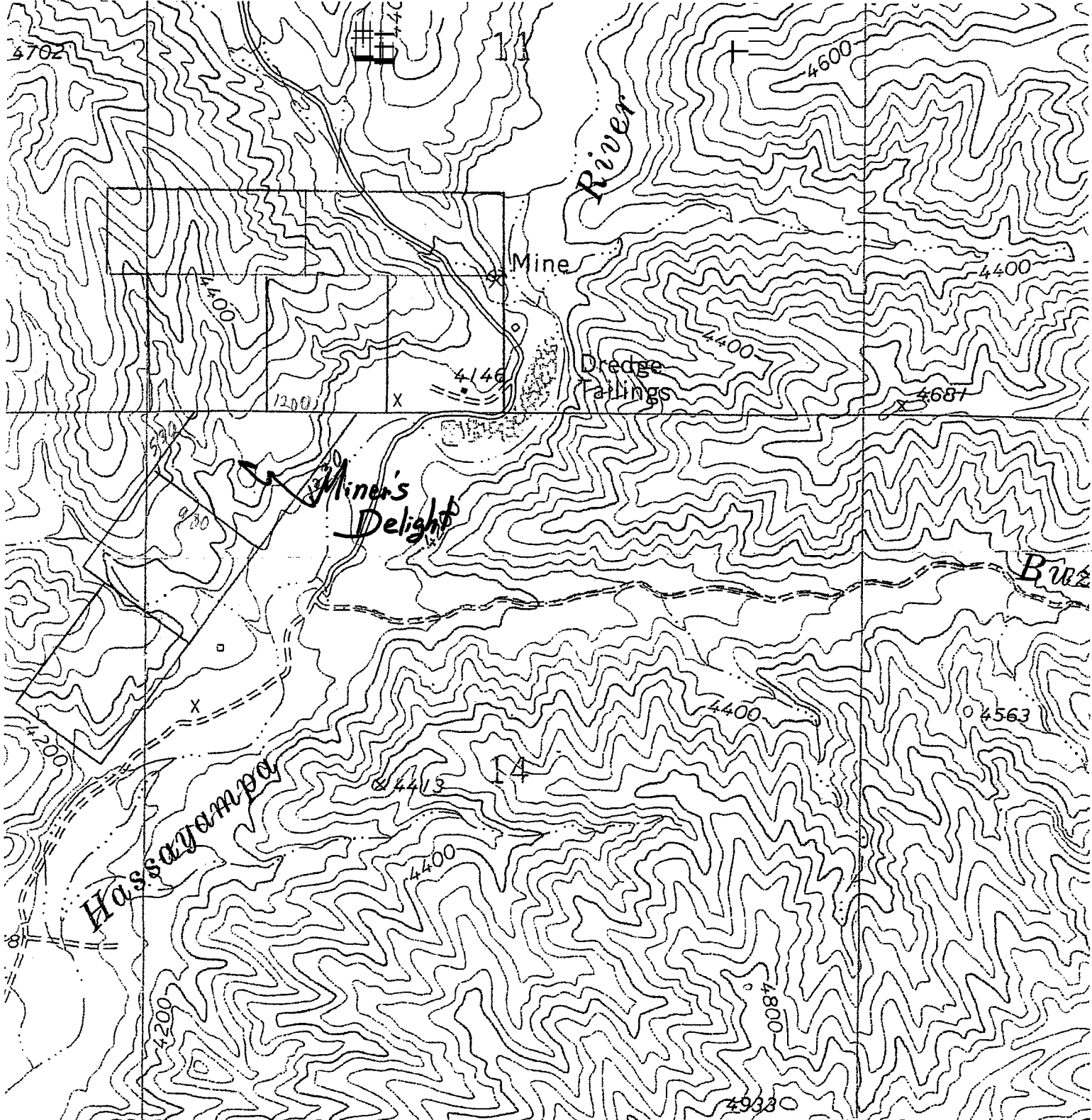
Don L. Jenkins
Don L. Jenkins (Agent for Pine Creek Mining Inc.)

ENTERED
DEC 05 2014
BY: RM

RECEIPT# 357594

PHOENIX, ARIZONA
2014 DEC - 1 P 3:14
RECORDED

AMC357595



THE MINER'S DELIGHT PLACER MINING CLAIM
(Amended Location)
 Yavapai County Arizona

1" = 1000'

T12N R3W S14 Nov 20 2014

2014 DEC - 1 P 3: 14

AMC 357595

DEPARTMENT OF THE INTERIOR
BUREAU OF LAND MANAGEMENT
MINING CLAIMS
(LIVE) Serial Register Page

RunDate/Time: 07/02/03 02:09 PM

Page 1 of 1

01 10-21-1976;090STAT0090;43USC1744
Case Type 384201: PLACER CLAIM
Claim Name: MINERS DELIGHT
Commodity :
Case Disposition: ACTIVE

Serial Number
AMC357595

Name & Address			Int Rel	% Interest
GOLDTECH INC	BOX 2880	PRESCOTT, AZ 86302	CLAIMANT	0.0000000
JENKINS DON	BOX 2880	PRESCOTT, AZ 86302	CLAIMANT	0.0000000
JENKINS LARRY	BOX 2880	PRESCOTT, AZ 86302	CLAIMANT	0.0000000
MILLER BONNIE	BOX 2880	PRESCOTT, AZ 86302	CLAIMANT	0.0000000

Mer Twp	Rng	Sec	Quadrant	District/Resource	County
14	0120N	0030W	011 SW	PHOENIX FIELD OFFICE	YAVAPAI
14	0120N	0030W	014 NW	PHOENIX FIELD OFFICE	YAVAPAI
14	0120N	0030W	015 NE	PHOENIX FIELD OFFICE	YAVAPAI

Act Date	Code	Action	Action Remarks	Receipt Number
01/30/2003	403	LOCATION DATE		
04/10/2003	395	RECORDATION NOTICE RECD	\$25.00;1	662210
04/14/2003	484	LOCATION YEAR / MAINTENANCE FEE	2003	662210
07/02/2003	669	LAND STATUS CHECKED		
04/14/2003	501	ACCT ADV IN LEAD FILE	AMC357594;	
03/03/2003	404	COUNTY RECORDATION	0;4007;332	

Line Nr Remarks

**DEPARTMENT OF THE INTERIOR
BUREAU OF LAND MANAGEMENT
MINING CLAIMS**

(LIVE) Serial Register Page

RunDate/Time: 07/02/03 02:07 PM

Page 1 of 1

01 10-21-1976;090STAT0090;43USC1744
Case Type 384201: PLACER CLAIM
Claim Name: RED HILL #1
Commodity :
Case Disposition: ACTIVE

**Serial Number
AMC357594**

Name & Address			Int Rel	% Interest
GOLDTECH INC	BOX 2880	PRESCOTT, AZ 86302	CLAIMANT	0.000000C
JENKINS DON	BOX 2880	PRESCOTT, AZ 86302	CLAIMANT	0.000000C
JENKINS LARRY	BOX 2880	PRESCOTT, AZ 86302	CLAIMANT	0.000000C
MILLER BONNIE	BOX 2880	PRESCOTT, AZ 86302	CLAIMANT	0.000000C

Mer Twp	Rng	Sec	Quadrant	District/Resource	County	
14	0120N	0030W	015	SE	PHOENIX FIELD OFFICE	YAVAPAI

Act Date	Code	Action	Action Remarks	Receipt Number
01/30/2003	403	LOCATION DATE		
04/10/2003	395	RECORDATION NOTICE RECD	\$25.00;1	662210
04/14/2003	484	LOCATION YEAR / MAINTENANCE FEE	2003	662210
07/02/2003	669	LAND STATUS CHECKED		
04/14/2003	501	ACCT ADV IN LEAD FILE	AMC357594;	
03/03/2003	404	COUNTY RECORDATION	0;4007;331	

Line Nr Remarks

United States Department of the Interior
BUREAU OF LAND MANAGEMENT
ARIZONA STATE OFFICE
222 North Central Avenue
Phoenix, Arizona 85004-2203

The enclosed serial register pages identify the serial numbers that have been assigned to your mining claim location notices. If any information is incorrect, please notify this office.

ADDITIONAL INFORMATION

ASSESSMENT YEAR: Begins at 12 noon September 1 through 12 noon the following September 1.

If the claim was located before September 1 and near the end of the assessment year, you must pay the \$135 plus an additional \$100 maintenance fee to cover the upcoming assessment year. If you qualify for a small miner's waiver, you may submit a Maintenance Fee Waiver Certification (waiver) rather than pay the \$100 for the assessment year. (Example: If the location date is August 28 and you file with BLM September 5, you must pay \$135 for the assessment year in which the claim is located and either pay an additional \$100 maintenance fee or file a waiver for the following year **at the same time**. If you do not qualify for a waiver, you must pay the additional \$100 maintenance fee.)

MAINTAINING CLAIMS: Either a \$100 Maintenance Fee or a Maintenance Fee Waiver Certification must be filed on or before September 1 each year, and is filed in advance for the upcoming year. There is no fee required for the waiver. If you file a waiver, for the first year, you must file a Notice of Intention to Hold (NOI) on or before the December 30 immediately following the filing of the waiver and you **MUST** file an Affidavit of Performance of Annual Work (POL) by December 30th of the following year and each year thereafter. Example: On September 1, 2002, you file a waiver for the 2003 assessment year. By December 30, 2002, you must file a NOI, AND by December 30, 2003, you **MUST** file a POL. BLM service charge is \$5 per claim to file a Notice of Intention to Hold or an Affidavit of Performance of Annual Work.

CHANGE OF ADDRESS: It is important to notify us of any change of address. Please list the claim name and serial number. There is no fee for a change of address.

AMENDMENTS: If a correction is required on the original location notice, an amended notice should be filed with the BLM and County Recorder. BLM service charge is \$5 per claim. Note: You cannot amend a mining claim to add additional acreage or locators, or to change the type of claim (i.e., lode to placer).

TRANSFER OF INTEREST: If there is a change of ownership, the notarized transfer document must be filed with BLM and the County Recorder. BLM service charge is \$5 per claim.

PRIOR TO OPERATION: Contact the BLM Field Office or Forest Service Office having jurisdiction over the land in which your claim is located pertaining to what type of work you are allowed to do and what steps are required, such as casual work, notice or plan of operations, and bond requirements.

MINING CLAIM STATUS REPORT

1001708

Checked By:	_____
MTP Checked By:	_____
GEO Checked By:	_____
Preadjudication By:	_____
Final Adjudication By:	AB 1/2/03

LEAD SERIAL NO AMC 357594 THROUGH AMC 357595

_____	LODE	@ \$25 = \$ _____	Location Fee
_____	<u>2</u> PLACER	@ \$10 = \$ _____	Service Fee curable defect
_____	MILL SITE	@ \$100 = \$ _____	Claim Maintenance Fee
_____	TUNNEL SITE	\$ _____	TOTAL FEES
_____	ASSOCIATION	\$ _____	Copy Fees,
_____	PLACER	\$ _____	Overage <input type="checkbox"/> Shortage <input type="checkbox"/>
		\$ <u>270.00</u>	TOTAL RECEIVED

OVER THE-COUNTER: MAIL: Timely Filed: YES NO

LEGAL DESCRIPTION:

T <u>12N</u>	R <u>3W</u>	S <u>15, 14</u>	T _____	R _____	S _____
T _____	R _____	S _____	T _____	R _____	S _____
T _____	R _____	S _____	T _____	R _____	S _____
T _____	R _____	S _____	T _____	R _____	S _____

GENERAL JURISDICTION: BLM or NATIONAL FOREST Prescott
Name

SPLIT ESTATE LAND SX PX SRHE OTHER _____
Specify

WILDERNESS AREA (WA): _____
Specify

CLAIMS SUBJECT TO PL 359: YES NO

PROPER NOTICE FILED IF LOCATING ON SRHE: YES NO

COMMENTS: _____

STATUS: PARTIALLY VOID VOID

PRIVATE MINERALS WITHDRAWN OTHER

COMMENTS: _____

Mail to:

Don Jenkins
P.O. Box 2880
Prescott, AZ 86302

\$8
\$5
\$1
140

3695 BK 4007 PG 331
Yavapai County, Arizona
Patsy Jenney-Colon, Recorder
03/03/2003 02:00P PAGE 1 OF 2
DON JENKINS
RECORDING FEE 5.00
SURCHARGE 8.00
POSTAGE 1.00

NOTICE OF MINING CLAIM LOCATION

- TYPE OF NOTICE: **LOCATION**
- TYPE OF CLAIM: **PLACER (Association -----77 acres)**

NAME & ADDRESS OF LOCATORS: Don Jenkins, Larry Jenkins, Bonnie Miller, GoldTech, Inc.....P.O. Box 2880, Prescott, Arizona 86302

- NAME OF CLAIM: **RED HILL #1**
- DATE OF LOCATION: **January 30, 2003**
- MONUMENT TYPE: **Pine Trees and/or 2"x 2" x 4' wood posts**
- Beginning at the SE corner, this claim measures 2400 feet in a north direction, thence 1400 feet in a west direction, thence 2400 feet in a south direction, thence 1400 feet in a east direction to the point of beginning at the SE corner. The general course of this claim in North-South
- The location of this claim is in Hassayampa River Basin, Yavapai County, Arizona, and occupies a part of the following section (s):

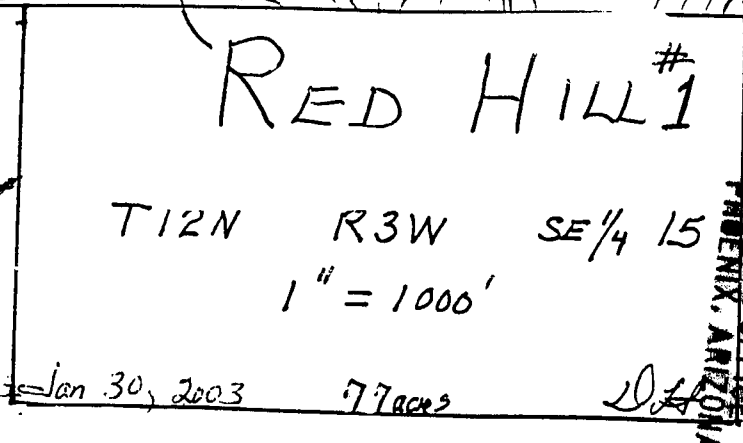
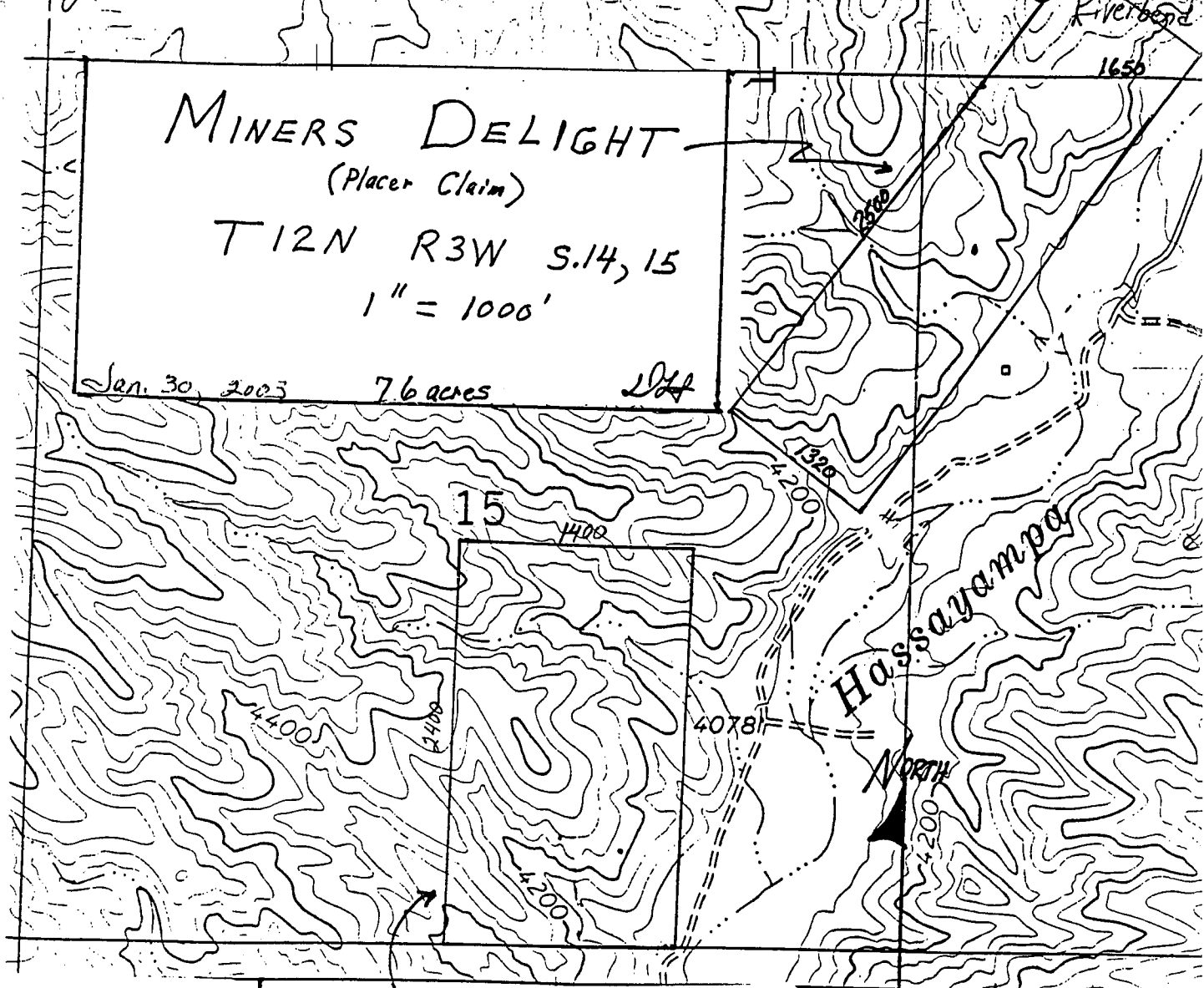
SE ¼ of 15..... T12N..... R3W
- The location of this claim with reference to a natural object or permanent monument is: The SE corner of this claim lies approximately 1300 feet in a east direction to the SE corner of section 15 , T12N, R3W (see attached claim map)

DATED: January 30, 2003
YAVAPAI COUNTY, ARIZONA

Don L. Jenkins
Don L. Jenkins (Pres. & A. Pitt)

RECEIVED
BUREAU OF
LAND MANAGEMENT
2003 APR 10 A 10:09
ARIZONA
STATE OFFICE
PHOENIX, ARIZONA

AMC 357594



Yavapai Co., AZ

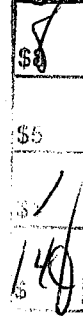
AMC 357594

RECEIVED
BUREAU OF
LAND MANAGEMENT
2003 APR 10 A 10:09

PAGE 2 OF 2
BK 4007 PG 331 FEE#3553695

RECORDERS MEMO: LEGIBILITY
QUESTIONABLE FOR GOOD REPRODUCTION

Mail to:
Don Jenkins
P.O. Box 2880
Prescott, AZ 86302



3696 BK 4007 PG 332
Yavapai County, Arizona
Patsy Jenney-Colon, Recorder
03/03/2003 02:00P PAGE 1 OF 2
DON JENKINS
RECORDING FEE 5.00
SURCHARGE 8.00
POSTAGE 1.00

NOTICE OF MINING CLAIM LOCATION

- TYPE OF NOTICE: **LOCATION**
- TYPE OF CLAIM: **PLACER** (Association -----76 acres)

NAME & ADDRESS OF LOCATORS: Don Jenkins, Larry Jenkins, Bonnie Miller, GoldTech, Inc.....P.O. Box 2880, Prescott, Arizona 86302

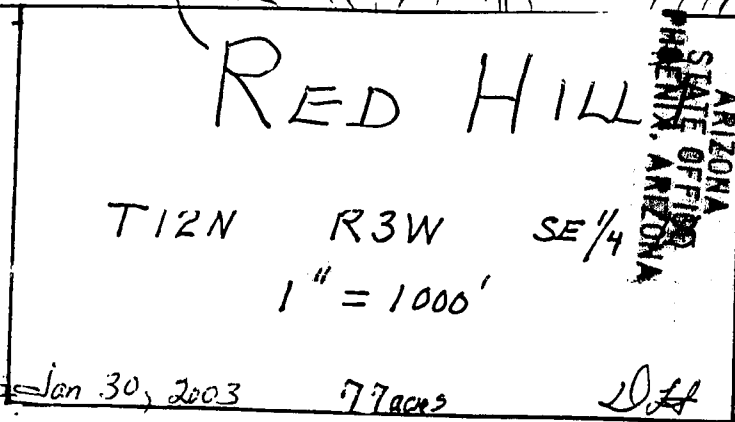
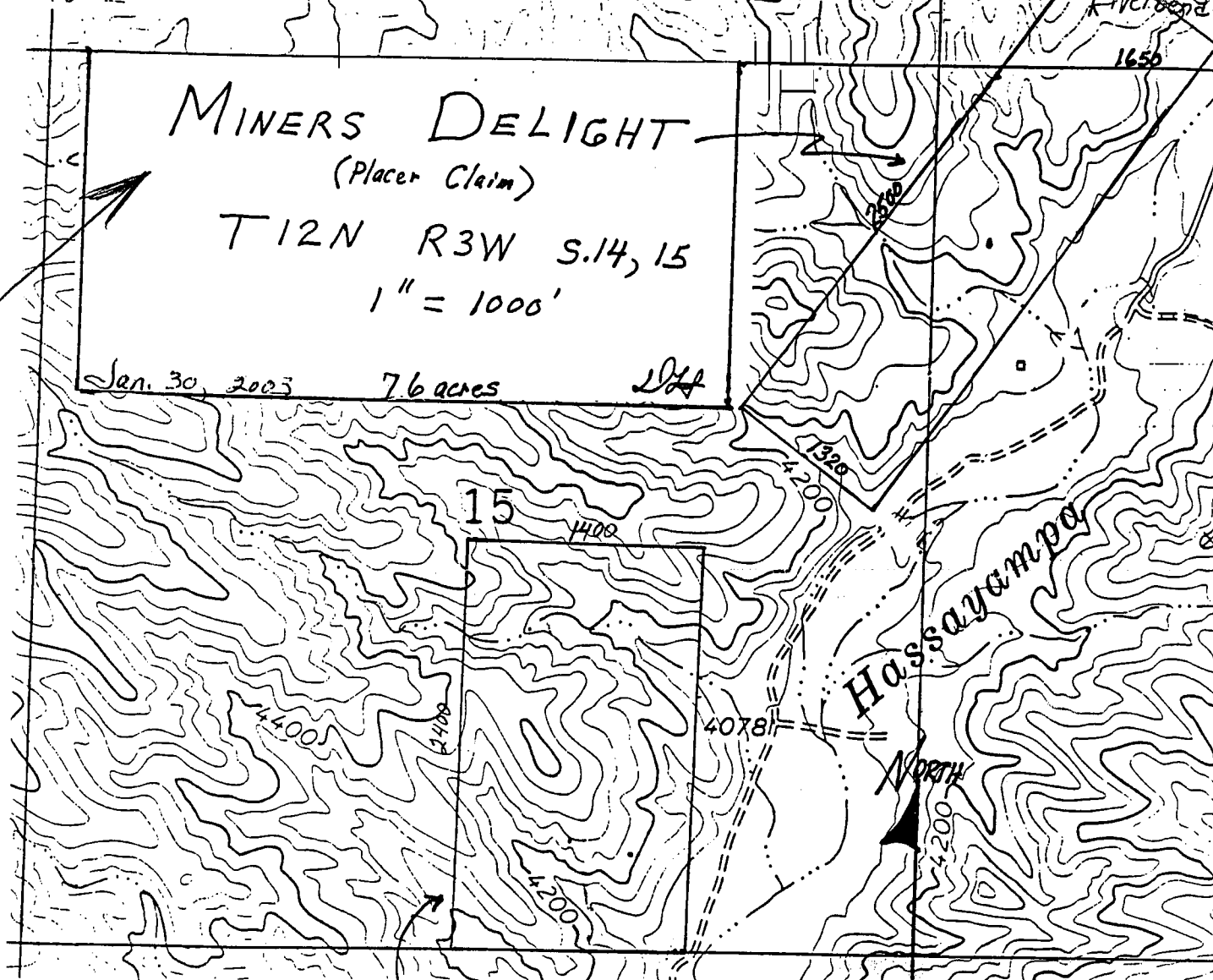
- NAME OF CLAIM: **MINERS DELIGHT**
- DATE OF LOCATION: January 30, 2003
- MONUMENT TYPE: Pine Trees and/or 2"x 2" x 4' wood posts
- Beginning at the SE corner, this claim measures 1320 feet in a northwest direction, thence 2500 feet in a northeast direction, thence 1320 feet in a southeast direction, thence 2500 feet in a southwest direction to the point of beginning at the SE corner. The general course of this claim in NE-SW
- The location of this claim is in Hassayampa River Basin, Yavapai County, Arizona, and occupies a part of the following section (s):
 - NE ¼ of 15..... T12N..... R3W
 - NW ¼ of 14..... T12N..... R3W
- The location of this claim with reference to a natural object or permanent monument is: The SE corner of this claim lies approximately 2700 feet in a southerly direction to the SE corner of section 15, T12N, R3W (see attached claim map)

DATED: January 30, 2003
YAVAPAI COUNTY, ARIZONA

Don L. Jenkins (Pres. & Agent)

RECEIVED
BUREAU OF
LAND MANAGEMENT
2003 APR 10 A 10:09
ARIZONA
STATE OFFICE
PHOENIX, ARIZONA

AMU 351595



ARIZONA
STATE OFFICE
PHOENIX, ARIZONA

RECEIVED
BUREAU OF
LAND MANAGEMENT

Yavapai Co., AZ

2003 APR 10 A 10:10

PAGE 2 OF 2
BK 4007 PG 332 FEE#3553696

RECORDERS MEMO: LEGIBILITY
QUESTIONABLE FOR GOOD REPRODUCTION

1. S
, DENVER, COLORADO 80225, OR RESTON, VIRGINIA 22092
PHIC MAPS AND SYMBOLS IS AVAILARIE ON REQUEST

GOLDTECH, INC.

P.O. BOX 2880

PRESCOTT, AZ 86302

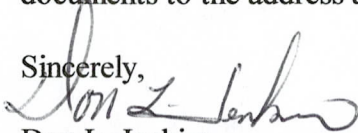
APRIL 7, 2003

Bureau of Land Management
Arizona State Office
222 N. Central Ave., Suite 101
Phoenix, AZ 85004-2203

Attention: Mining Claims Department.....Accounts

Enclosed please find a check for \$270.00 for the filing fees for two association placer claims.....claim documents as recorded at Yavapai Co. Records Office are attached as well. I will assume that you will provide proof of filing together with the return of the documents to the address above.

Sincerely,



Don L. Jenkins
President & Agent

ARIZONA
STATE OFFICE
PHOENIX, ARIZONA

2003 APR 10 A 10:09

RECEIVED
BUREAU OF
LAND MANAGEMENT

TOWNSHIP 12 NORTH RANGE 3 WEST OF THE GILA AND SALT RIVER MERIDIAN, ARIZONA

SECTION OR TRACT	SUBDIVISION								ACRES	KIND OF ENTRY -OR- PURPOSE OF ORDER	SERIAL FILE -OR- ORDER NUMBER	DATE OF ACTION	DATE POSTED	REMARKS E. G. DATE CLOSED, TERMINATED, REJECTED OR RESCINDED		
	NE 1/4		NW 1/4		SW 1/4		SE 1/4								LOTS	OTHER DESCRIPTION
	NE	NW	SW	SE	NE	NW	SW	SE								
FOR ORDERS EFFECTING DISPOSAL OR USE OF UNIDENTIFIED LANDS WITHDRAWN FOR CLASSIFICATION, MINERALS, WATER, AND/OR OTHER PUBLIC PURPOSES, REFER TO INDEX OF MISCELLANEOUS DOCUMENTS																
	ENTIRE TOWNSHIP									16N 1E		Proc. Enlgnf. Prescott Forest				
												Res.	6	10/21/1899	Part Elim. Proc. 10/7/1910	
										Lot 1570 (MS)	116.669	ME Pat.	39140	6/30/1904	MC 511	
										All Secs. 2, 16, 32 & 36		SG	Act of Cong.	6/20/1910	Title to State to fix on approval of survey; subj. to prior rights	
5										All						
6										All						
7										All						
8										All						
17										All						
18										All						
19										All						
20										All						
29										All						
30										All						
31										All						
32										All; 16N 1E		Proc. Elim. Prescott N.F. Proc.				
												6 10/21/1899		Open to entry 0. 11/10/1910		
5										All						
6										All						
7										All						
8										All						
17										All						
18										All						
19										All						
20										All						
29										All						
30										All						
31										All						
32										All; 12N 20E		0. Opening to entry			11/10/1910	
27										M&B		HE	PHX 028830	11/18/1915	Canc. 8/9/1927	
5	x x x x x x x x															
6										All						
7										All						
8	x x x x x x x x															
17	x x x x x x x x															
18										All						
19										All						
20	x x x x x x x x															
29	x x x x x x x x															
30										All						
31										All						
32	x x x x x x x x									16N 1E		SO Wdl. Stock Driveway	56 (AR-2)	2/4/1919	Part Rev. 0. 9/10/1934, SO 8/19/1941; Part Rev. PLO 1/18/1963	
31	x x											EO Wdl. PW Res.	81	11/26/1921	Rev. PLO 2720 7/9/1962	
5	x x										1,2					
8	x x x x										609.75	SRHE	PHX 059106	10/1/1926	Canc. 11/7/1927	
										All Secs. 2, 16, 32 & 36		SG	Act of Cong.	1/25/1927	Extends Act of 6/20/1910 to Min. lands; subj. to prior rights	
20											160.00					
29	x x x x									11N 3W	320.00	SRHE Pat.	1001765	5/18/1927		
17	x x x x										320.00					
20	x x x x									10N 3W	160.00	SRHE Pat.	1029594	7/23/1929		
5	x x										1,2					
8	x x x x										609.75	SRHE Pat.	1066397	10/7/1933		