

**NOTICE!!**

**These documents have been scanned!**

**Do not place un-scanned documents beneath this notice!**

**Do not remove this notice from this file!**

GPO Jacket No. 560-102  
Print Order 61540  
Rise Business Services, LLC  
Job=AZ15 5/8/2019



Box Number= AZ15023



Claim Begin-End: AMC434024-AMC434500

1 Initial Receipt



AZ15023-22

AMC433804-AMC434503

| AMC#   | DATE <del>CLOSED</del> <sup>LUU</sup> | REMARKS |
|--------|---------------------------------------|---------|
| 434251 |                                       |         |
| 434252 |                                       |         |
| 434253 |                                       |         |
| 434254 |                                       |         |
| 434255 |                                       |         |
| 434256 |                                       |         |
| 434257 |                                       |         |
| 434258 |                                       |         |
| 434259 |                                       |         |
| 434260 |                                       |         |
| 434261 |                                       |         |
| 434262 |                                       |         |
| 434263 |                                       |         |
| 434264 |                                       |         |
| 434265 |                                       |         |
| 434266 |                                       |         |
| 434267 |                                       |         |
| 434268 |                                       |         |
| 434269 |                                       |         |
| 434270 |                                       |         |



AMC#

DATE ~~CLOSED~~<sup>LI</sup>

REMARKS

|         |  |  |
|---------|--|--|
| 434 271 |  |  |
| 434 272 |  |  |
| 434 273 |  |  |
| 434 274 |  |  |
| 434 275 |  |  |
| 434 276 |  |  |
| 434 277 |  |  |
| 434 278 |  |  |
| 434 279 |  |  |
| 434 280 |  |  |
| 434 281 |  |  |
| 434 282 |  |  |
| 434 283 |  |  |
| 434 284 |  |  |
| 434 285 |  |  |
| 434 286 |  |  |
| 434 287 |  |  |
| 434 288 |  |  |
| 434 289 |  |  |
| 434 290 |  |  |

| AMC#    | DATE <sup>III</sup> CLOSED | REMARKS |
|---------|----------------------------|---------|
| 434 291 |                            |         |
| 434 292 |                            |         |
| 434 293 |                            |         |
| 434 294 |                            |         |
| 434 295 |                            |         |
| 434 296 |                            |         |
| 434 297 |                            |         |
| 434 298 |                            |         |
| 434 299 |                            |         |
| 434 300 |                            |         |
| 434 301 |                            |         |
| 434 302 |                            |         |
| 434 303 |                            |         |
| 434 304 |                            |         |
| 434 305 |                            |         |
| 434 306 |                            |         |
| 434 307 |                            |         |
| 434 308 |                            |         |
| 434 309 |                            |         |
| 434 310 |                            |         |

| AMC#    | DATE CLOSED | REMARKS |
|---------|-------------|---------|
| 434 311 |             |         |
| 434 312 |             |         |
| 434 313 |             |         |
| 434 314 |             |         |
| 434 315 |             |         |
| 434 316 |             |         |
| 434 317 |             |         |
| 434 318 |             |         |
| 434 319 |             |         |
| 434 320 |             |         |
| 434 321 |             |         |
| 434 322 |             |         |
| 434 323 |             |         |
| 434 324 |             |         |
| 434 325 |             |         |
| 434 326 |             |         |
| 434 327 |             |         |
| 434 328 |             |         |
| 434 329 |             |         |
| 434 330 |             |         |

| AMCH#  | DATE CLOSED | REMARKS |
|--------|-------------|---------|
| 434331 |             |         |
| 434332 |             |         |
| 434333 |             |         |
| 434334 |             |         |
| 434335 |             |         |
| 434336 |             |         |
| 434337 |             |         |
| 434338 |             |         |
| 434339 |             |         |
| 434340 |             |         |
| 434341 |             |         |
| 434342 |             |         |
| 434343 |             |         |
| 434344 |             |         |
| 434345 |             |         |
| 434346 |             |         |
| 434347 |             |         |
| 434348 |             |         |
| 434349 |             |         |
| 434350 |             |         |

| AMC#   | DATE CLOSED | REMARKS |
|--------|-------------|---------|
| 434351 |             |         |
| 434352 |             |         |
| 434353 |             |         |
| 434354 |             |         |
| 434355 |             |         |
| 434356 |             |         |
| 434357 |             |         |
| 434358 |             |         |
| 434359 |             |         |
| 434360 |             |         |
| 434361 |             |         |
| 434362 |             |         |
| 434363 |             |         |
| 434364 |             |         |
| 434365 |             |         |
| 434366 |             |         |
| 434367 |             |         |
| 434368 |             |         |
| 434369 |             |         |
| 434370 |             |         |



| AMC#   | DATE CLOSED | REMARKS |
|--------|-------------|---------|
| 434371 |             |         |
| 434372 |             |         |
| 434373 |             |         |
| 434374 |             |         |
| 434375 |             |         |
| 434376 |             |         |
| 434377 |             |         |
| 434378 |             |         |
| 434379 |             |         |
| 434380 |             |         |
| 434381 |             |         |
| 434382 |             |         |
| 434383 |             |         |
| 434384 |             |         |
| 434385 |             |         |
| 434386 |             |         |
| 434387 |             |         |
| 434388 |             |         |
| 434389 |             |         |
| 434390 |             |         |

| AMC#    | DATE CLOSED | REMARKS               |
|---------|-------------|-----------------------|
| 434 391 |             |                       |
| 434 392 |             |                       |
| 434 393 |             |                       |
| 434 394 |             |                       |
| 434 395 |             |                       |
| 434 396 |             |                       |
| 434 397 |             |                       |
| 434 398 |             |                       |
| 434 399 |             |                       |
| 434 400 |             |                       |
| 434 401 |             |                       |
| 434 402 |             |                       |
| 434 403 |             |                       |
| 434 403 |             |                       |
| 434 404 |             |                       |
| 434 405 | 5/16/2016   | INVALID LOCATION DATE |
| 434 406 |             |                       |
| 434 407 |             |                       |
| 434 408 |             |                       |
| 434 409 |             |                       |

| AMC#    | DATE CLOSED | REMARKS |
|---------|-------------|---------|
| 434 410 |             |         |
| 434 411 |             |         |
| 434 412 |             |         |
| 434 413 |             |         |
| 434 414 |             |         |
| 434 415 |             |         |
| 434 416 |             |         |
| 434 417 |             |         |
| 434 418 |             |         |
| 434 419 |             |         |
| 434 420 |             |         |
| 434 421 |             |         |
| 434 422 |             |         |
| 434 423 |             |         |
| 434 424 |             |         |
| 434 425 |             |         |
| 434 426 |             |         |
| 434 427 |             |         |
| 434 428 |             |         |
| 434 429 |             |         |

| AMC#   | DATE CLOSED | REMARKS |
|--------|-------------|---------|
| 434430 |             |         |
| 434431 |             |         |
| 434432 |             |         |
| 434433 |             |         |
| 434434 |             |         |
| 434435 |             |         |
| 434436 |             |         |
| 434437 |             |         |
| 434438 |             |         |
| 434439 |             |         |
| 434440 |             |         |
| 434441 |             |         |
| 434442 |             |         |
| 434443 |             |         |
| 434444 |             |         |
| 434445 |             |         |
| 434446 |             |         |
| 434447 |             |         |
| 434448 |             |         |
| 434449 |             |         |

| AMC#    | DATE CLOSED | REMARKS |
|---------|-------------|---------|
| 434 450 |             |         |
| 434 451 |             |         |
| 434 452 |             |         |
| 434 453 |             |         |
| 434 454 |             |         |
| 434 455 |             |         |
| 434 456 |             |         |
| 434 457 |             |         |
| 434 458 |             |         |
| 434 459 |             |         |
| 434 460 |             |         |
| 434 461 |             |         |
| 434 462 |             |         |
| 434 463 |             |         |
| 434 464 |             |         |
| 434 465 |             |         |
| 434 466 |             |         |
| 434 467 |             |         |
| 434 468 |             |         |
| 434 469 |             |         |



| AMC#    | DATE CLOSED | REMARKS |
|---------|-------------|---------|
| 434 470 |             |         |
| 434 471 |             |         |
| 434 472 |             |         |
| 434 473 |             |         |
| 434 474 |             |         |
| 434 475 |             |         |
| 434 476 |             |         |
| 434 477 |             |         |
| 434 478 |             |         |
| 434 479 |             |         |
| 434 480 |             |         |
| 434 481 |             |         |
| 434 482 |             |         |
| 434 483 |             |         |
| 434 484 |             |         |
| 434 485 |             |         |
| 434 486 |             |         |
| 434 487 |             |         |
| 434 488 |             |         |
| 434 489 |             |         |

| AMC#    | DATE CLOSED | REMARKS |
|---------|-------------|---------|
| 434 490 |             |         |
| 434 491 |             |         |
| 434 492 |             |         |
| 434 493 |             |         |
| 434 494 |             |         |
| 434 495 |             |         |
| 434 496 |             |         |
| 434 497 |             |         |
| 434 498 |             |         |
| 434 499 |             |         |
| 434 500 |             |         |
|         |             |         |
|         |             |         |
|         |             |         |
|         |             |         |
|         |             |         |
|         |             |         |
|         |             |         |
|         |             |         |
|         |             |         |

**NOTICE!!**

**These documents have been scanned!**

**Do not place un-scanned documents beneath this notice!**

**Do not remove this notice from this file!**

GPO Jacket No. 560-102  
Print Order 61540  
Rise Business Services, LLC  
Job=AZ15 5/8/2019



Box Number= AZ15023



Claim Begin-End: AMC434024-AMC434500

2 Correspondence



AZ15023-22

AMC433804-AMC434503

**SENDER: COMPLETE THIS SECTION**

- Complete items 1, 2, and 3.
- Print your name and address on the reverse so that we can return the card to you.
- Attach this card to the back of the mailpiece, or on the front if space permits.

1. Article Addressed to:

KENNECOTT EXPLORATION CO  
 224 N 2200 W  
 SALT LAKE CITY UT 84116-2955  
 920/RM/AMC434024, AMC435971



9590 9402 1825 6104 0398 29

2. Article Number (Transfer from service label)

7016 1370 0001 2495 2622

**COMPLETE THIS SECTION ON DELIVERY**

A. Signature

**X**
 Agent Addressee

B. Received by (Printed Name)

A HALEY

C. Date of Delivery

10-11-16


 D. Is delivery address different from item 1?  Yes  
 If YES, enter delivery address below:  No


3. Service Type

- Adult Signature
- Adult Signature Restricted Delivery
- Certified Mail®
- Certified Mail Restricted Delivery
- Collect on Delivery
- Collect on Delivery Restricted Delivery
- Insured Mail
- Priority Mail Express®
- Registered Mail™
- Registered Mail Restricted Delivery
- Return Receipt for Merchandise
- Signature Confirmation™
- Signature Confirmation Restricted Delivery

 Registered Mail Restricted Delivery  
 Registered Mail Restricted Delivery

USPS TRACKING #



First-Class Mail  
Postage & Fees Paid  
USPS  
Permit No. G-10

9590 9402 1825 6104 0398 29

United States  
Postal Service

• Sender: Please print your name, address, and ZIP+4® in this box•

RECEIVED  
BLM AZ STATE OFFICE

2016 OCT 14 P 2:55

PHOENIX, ARIZONA

UNITED STATES  
DEPARTMENT OF THE INTERIOR  
Bureau of Land Management  
Arizona State Office  
One N. Central Avenue, Suite 800  
Phoenix, AZ 85004-4427







# United States Department of the Interior



BUREAU OF LAND MANAGEMENT

Arizona State Office

One North Central Avenue, Suite 800

Phoenix, Arizona 85004-4427

www.blm.gov/az/

OCT 06 2016

In Reply Refer To:

3800 (9200) RM

AMC434024, AMC435971

CERTIFIED MAIL - RETURN RECEIPT REQUESTED No. 7016 1370 0001 2495 2622

## DECISION

|   |             |  |
|---|-------------|--|
| KENNECOTT EXPLORATION CO<br>224 N 2200 W<br>SALT LAKE CITY, UT 84116-2955 | :<br>:<br>: | This decision affects those claims shown<br>on the attached list(s). |
|---|-------------|--|

SEE ATTACHED SHEET

### MINING CLAIMS DECLARED FORFEIT

The mining claims listed above have been declared forfeit as of September 1, 2016, for failure to timely file the required maintenance fee payment or small miner's maintenance fee waiver (waiver).

Claimants are required to pay an annual non-refundable maintenance fee of \$155 per 20 acres or portion thereof, or submit a waiver, on or before September 1 of each year. These requirements were established by 30 U.S.C. 28f-1, as amended, and 43 CFR 3834 and 3835.

Our records do not show receipt of a maintenance fee payment or small miner waiver filed on or before the due date. Therefore, the claims listed above are forfeit.

### Reclamation Requirements

This decision does not relieve you of the liability for reclamation of all areas disturbed by your activities on lands covered by the subject mining claim(s) and/or site(s). After you complete the reclamation, you must notify the authorized officer of the appropriate surface managing agency so that the authorized officer may conduct a final site inspection and determine whether you may be released from liability. If you fail to reclaim the land to the satisfaction of the authorized officer, the surface management agency may cite you for noncompliance under its surface management regulations. For land administered by the Bureau of Land Management (BLM), if you fail to

reclaim the land to the satisfaction of the authorized officer as required in 43 CFR Subpart 3809, BLM will issue an order of noncompliance under 43 CFR 3809.601(a). If you fail to comply with the non-compliance order, BLM may take further action under 43 CFR 3809.604. Failure to conduct reclamation is a prohibited act that may subject you to criminal penalties. See 43 CFR 3809.605(h) and 43 CFR 3809.700.

### Appeal Procedures

This decision may be appealed to the Interior Board of Land Appeals, Office of the Secretary, in accordance with the regulations contained in 43 CFR, Part 4, and the enclosed Form 1842-1. If an appeal is taken, your notice of appeal must be filed in this office (at the above address) within 30 days from receipt of this decision. The appellant has the burden of showing that the decision appealed from is in error.


If you wish to file a petition pursuant to regulation 43 CFR 4.21 (58 FR 4939, January 19, 1993) for a stay of the effectiveness of this decision during the time that your appeal is being reviewed by the Board, the petition for a stay must accompany your notice of appeal. A petition for a stay is required to show sufficient justification based on the standards listed below. Copies of the notice of appeal and petition for a stay **must** also be submitted to each party named in this decision and to the Interior Board of Land Appeals and to the appropriate Office of the Solicitor (see 43 CFR 4.413) at the same time the original documents are filed with this office. If you request a stay, you have the burden of proof to demonstrate that a stay should be granted.

### Standards for Obtaining a Stay

Except as otherwise provided by law or other pertinent regulation, a petition for a stay of a decision pending appeal shall show sufficient justification based on the following standards:

- (1) The relative harm to the parties if the stay is granted or denied,
- (2) The likelihood of the appellant's success on the merits,
- (3) The likelihood of immediate and irreparable harm if the stay is not granted, and
- (4) Whether the public interest favors granting the stay.

Please include your AMC serial number(s) on all correspondence. If additional information is required, please call RéAnn Myers at 602-417-9413.



Rebecca Heick  
Deputy State Director  
Lands, Minerals and Energy Division

Enclosure(s)

KENNECOTT EXPLORATION CO  
224 N 2200 W  
SALT LAKE CITY UT 84116-2955

Page 1 of 16

| <u>LEAD FILE<br/>NUMBER</u> | <u>CLAIM NUMBER</u> | <u>CLAIM NAME</u> |
|-----------------------------|---------------------|-------------------|
| AMC434024                   | AMC434024           | CE011             |
| AMC434024                   | AMC434025           | CE012             |
| AMC434024                   | AMC434026           | CE013             |
| AMC434024                   | AMC434027           | CE014             |
| AMC434024                   | AMC434028           | CE015             |
| AMC434024                   | AMC434029           | CE016             |
| AMC434024                   | AMC434030           | CE017             |
| AMC434024                   | AMC434031           | CE018             |
| AMC434024                   | AMC434032           | CE019             |
| AMC434024                   | AMC434033           | CE020             |
| AMC434024                   | AMC434034           | CE021             |
| AMC434024                   | AMC434035           | CE022             |
| AMC434024                   | AMC434036           | CE023             |
| AMC434024                   | AMC434037           | CE024             |
| AMC434024                   | AMC434038           | CE025             |
| AMC434024                   | AMC434039           | CE026             |
| AMC434024                   | AMC434040           | CE027             |
| AMC434024                   | AMC434041           | CE028             |
| AMC434024                   | AMC434042           | CE029             |
| AMC434024                   | AMC434057           | CE051             |
| AMC434024                   | AMC434058           | CE052             |
| AMC434024                   | AMC434059           | CE053             |
| AMC434024                   | AMC434060           | CE054             |
| AMC434024                   | AMC434061           | CE055             |
| AMC434024                   | AMC434062           | CE056             |
| AMC434024                   | AMC434063           | CE059             |
| AMC434024                   | AMC434064           | CE060             |
| AMC434024                   | AMC434065           | CE061             |
| AMC434024                   | AMC434066           | CE062             |
| AMC434024                   | AMC434067           | CE063             |
| AMC434024                   | AMC434068           | CE064             |
| AMC434024                   | AMC434069           | CE065             |
| AMC434024                   | AMC434070           | CE066             |
| AMC434024                   | AMC434071           | CE067             |

KENNECOTT EXPLORATION CO  
224 N 2200 W  
SALT LAKE CITY UT 84116-2955

| <u>LEAD FILE<br/>NUMBER</u> | <u>CLAIM NUMBER</u> | <u>CLAIM NAME</u> |
|-----------------------------|---------------------|-------------------|
| AMC434024                   | AMC434072           | CE068             |
| AMC434024                   | AMC434073           | CE069             |
| AMC434024                   | AMC434074           | CE070             |
| AMC434024                   | AMC434075           | CE071             |
| AMC434024                   | AMC434076           | CE072             |
| AMC434024                   | AMC434077           | CE073             |
| AMC434024                   | AMC434078           | CE074             |
| AMC434024                   | AMC434079           | CE075             |
| AMC434024                   | AMC434080           | CE076             |
| AMC434024                   | AMC434081           | CE077             |
| AMC434024                   | AMC434098           | CE097             |
| AMC434024                   | AMC434099           | CE098             |
| AMC434024                   | AMC434100           | CE099             |
| AMC434024                   | AMC434101           | CE100             |
| AMC434024                   | AMC434102           | CE101             |
| AMC434024                   | AMC434103           | CE102             |
| AMC434024                   | AMC434104           | CE103             |
| AMC434024                   | AMC434105           | CE104             |
| AMC434024                   | AMC434106           | CE105             |
| AMC434024                   | AMC434107           | CE106             |
| AMC434024                   | AMC434108           | CE107             |
| AMC434024                   | AMC434109           | CE108             |
| AMC434024                   | AMC434110           | CE109             |
| AMC434024                   | AMC434111           | CE110             |
| AMC434024                   | AMC434112           | CE111             |
| AMC434024                   | AMC434113           | CE112             |
| AMC434024                   | AMC434114           | CE113             |
| AMC434024                   | AMC434115           | CE114             |
| AMC434024                   | AMC434116           | CE115             |
| AMC434024                   | AMC434117           | CE116             |
| AMC434024                   | AMC434118           | CE117             |
| AMC434024                   | AMC434119           | CE118             |
| AMC434024                   | AMC434120           | CE119             |
| AMC434024                   | AMC434121           | CE120             |

KENNECOTT EXPLORATION CO  
224 N 2200 W  
SALT LAKE CITY UT 84116-2955

| <u>LEAD FILE<br/>NUMBER</u> | <u>CLAIM NUMBER</u> | <u>CLAIM NAME</u> |
|-----------------------------|---------------------|-------------------|
| AMC434024                   | AMC434122           | CE121             |
| AMC434024                   | AMC434123           | CE122             |
| AMC434024                   | AMC434124           | CE123             |
| AMC434024                   | AMC434125           | CE124             |
| AMC434024                   | AMC434126           | CE125             |
| AMC434024                   | AMC434145           | CE145             |
| AMC434024                   | AMC434146           | CE146             |
| AMC434024                   | AMC434147           | CE147             |
| AMC434024                   | AMC434148           | CE148             |
| AMC434024                   | AMC434149           | CE149             |
| AMC434024                   | AMC434150           | CE150             |
| AMC434024                   | AMC434151           | CE151             |
| AMC434024                   | AMC434152           | CE152             |
| AMC434024                   | AMC434153           | CE153             |
| AMC434024                   | AMC434154           | CE154             |
| AMC434024                   | AMC434155           | CE155             |
| AMC434024                   | AMC434156           | CE156             |
| AMC434024                   | AMC434157           | CE157             |
| AMC434024                   | AMC434158           | CE158             |
| AMC434024                   | AMC434159           | CE159             |
| AMC434024                   | AMC434160           | CE160             |
| AMC434024                   | AMC434161           | CE161             |
| AMC434024                   | AMC434162           | CE162             |
| AMC434024                   | AMC434163           | CE163             |
| AMC434024                   | AMC434164           | CE164             |
| AMC434024                   | AMC434165           | CE165             |
| AMC434024                   | AMC434166           | CE166             |
| AMC434024                   | AMC434167           | CE167             |
| AMC434024                   | AMC434168           | CE168             |
| AMC434024                   | AMC434169           | CE169             |
| AMC434024                   | AMC434170           | CE170             |
| AMC434024                   | AMC434171           | CE171             |
| AMC434024                   | AMC434172           | CE172             |
| AMC434024                   | AMC434192           | CE192             |



KENNECOTT EXPLORATION CO  
224 N 2200 W  
SALT LAKE CITY UT 84116-2955

Page 4 of 16

| <u>LEAD FILE<br/>NUMBER</u> | <u>CLAIM NUMBER</u> | <u>CLAIM NAME</u> |
|-----------------------------|---------------------|-------------------|
| AMC434024                   | AMC434193           | CE193             |
| AMC434024                   | AMC434194           | CE194             |
| AMC434024                   | AMC434195           | CE195             |
| AMC434024                   | AMC434196           | CE196             |
| AMC434024                   | AMC434197           | CE197             |
| AMC434024                   | AMC434198           | CE198             |
| AMC434024                   | AMC434199           | CE199             |
| AMC434024                   | AMC434200           | CE200             |
| AMC434024                   | AMC434201           | CE201             |
| AMC434024                   | AMC434202           | CE202             |
| AMC434024                   | AMC434203           | CE203             |
| AMC434024                   | AMC434204           | CE204             |
| AMC434024                   | AMC434205           | CE205             |
| AMC434024                   | AMC434206           | CE206             |
| AMC434024                   | AMC434207           | CE207             |
| AMC434024                   | AMC434208           | CE208             |
| AMC434024                   | AMC434209           | CE209             |
| AMC434024                   | AMC434210           | CE210             |
| AMC434024                   | AMC434211           | CE211             |
| AMC434024                   | AMC434212           | CE212             |
| AMC434024                   | AMC434213           | CE213             |
| AMC434024                   | AMC434214           | CE214             |
| AMC434024                   | AMC434215           | CE215             |
| AMC434024                   | AMC434230           | CE230             |
| AMC434024                   | AMC434231           | CE231             |
| AMC434024                   | AMC434232           | CE232             |
| AMC434024                   | AMC434233           | CE233             |
| AMC434024                   | AMC434234           | CE234             |
| AMC434024                   | AMC434235           | CE235             |
| AMC434024                   | AMC434236           | CE236             |
| AMC434024                   | AMC434237           | CE237             |
| AMC434024                   | AMC434238           | CE238             |
| AMC434024                   | AMC434239           | CE239             |
| AMC434024                   | AMC434240           | CE240             |

KENNECOTT EXPLORATION CO  
224 N 2200 W  
SALT LAKE CITY UT 84116-2955

| <u>LEAD FILE<br/>NUMBER</u> | <u>CLAIM NUMBER</u> | <u>CLAIM NAME</u> |
|-----------------------------|---------------------|-------------------|
| AMC434024                   | AMC434241           | CE241             |
| AMC434024                   | AMC434242           | CE242             |
| AMC434024                   | AMC434243           | CE243             |
| AMC434024                   | AMC434244           | CE244             |
| AMC434024                   | AMC434245           | CE245             |
| AMC434024                   | AMC434246           | CE246             |
| AMC434024                   | AMC434247           | CE247             |
| AMC434024                   | AMC434248           | CE248             |
| AMC434024                   | AMC434249           | CE249             |
| AMC434024                   | AMC434250           | CE250             |
| AMC434024                   | AMC434251           | CE251             |
| AMC434024                   | AMC434252           | CE252             |
| AMC434024                   | AMC434253           | CE253             |
| AMC434024                   | AMC434268           | CE268             |
| AMC434024                   | AMC434269           | CE269             |
| AMC434024                   | AMC434270           | CE270             |
| AMC434024                   | AMC434271           | CE271             |
| AMC434024                   | AMC434272           | CE272             |
| AMC434024                   | AMC434273           | CE273             |
| AMC434024                   | AMC434274           | CE274             |
| AMC434024                   | AMC434275           | CE275             |
| AMC434024                   | AMC434276           | CE276             |
| AMC434024                   | AMC434277           | CE277             |
| AMC434024                   | AMC434278           | CE278             |
| AMC434024                   | AMC434279           | CE279             |
| AMC434024                   | AMC434280           | CE280             |
| AMC434024                   | AMC434281           | CE281             |
| AMC434024                   | AMC434282           | CE282             |
| AMC434024                   | AMC434283           | CE283             |
| AMC434024                   | AMC434284           | CE284             |
| AMC434024                   | AMC434285           | CE285             |
| AMC434024                   | AMC434286           | CE286             |
| AMC434024                   | AMC434287           | CE287             |
| AMC434024                   | AMC434288           | CE288             |

KENNECOTT EXPLORATION CO  
224 N 2200 W  
SALT LAKE CITY UT 84116-2955

page 6 of 16

| <u>LEAD FILE<br/>NUMBER</u> | <u>CLAIM NUMBER</u> | <u>CLAIM NAME</u> |
|-----------------------------|---------------------|-------------------|
| AMC434024                   | AMC434289           | CE289             |
| AMC434024                   | AMC434290           | CE290             |
| AMC434024                   | AMC434291           | CE291             |
| AMC434024                   | AMC434306           | CE306             |
| AMC434024                   | AMC434307           | CE307             |
| AMC434024                   | AMC434308           | CE308             |
| AMC434024                   | AMC434309           | CE309             |
| AMC434024                   | AMC434310           | CE310             |
| AMC434024                   | AMC434311           | CE311             |
| AMC434024                   | AMC434312           | CE312             |
| AMC434024                   | AMC434313           | CE313             |
| AMC434024                   | AMC434314           | CE314             |
| AMC434024                   | AMC434315           | CE315             |
| AMC434024                   | AMC434316           | CE316             |
| AMC434024                   | AMC434317           | CE317             |
| AMC434024                   | AMC434318           | CE318             |
| AMC434024                   | AMC434319           | CE319             |
| AMC434024                   | AMC434320           | CE320             |
| AMC434024                   | AMC434321           | CE321             |
| AMC434024                   | AMC434322           | CE322             |
| AMC434024                   | AMC434337           | CE337             |
| AMC434024                   | AMC434338           | CE338             |
| AMC434024                   | AMC434339           | CE339             |
| AMC434024                   | AMC434340           | CE340             |
| AMC434024                   | AMC434341           | CE341             |
| AMC434024                   | AMC434342           | CE342             |
| AMC434024                   | AMC434343           | CE343             |
| AMC434024                   | AMC434344           | CE344             |
| AMC434024                   | AMC434345           | CE345             |
| AMC434024                   | AMC434346           | CE346             |
| AMC434024                   | AMC434347           | CE347             |
| AMC434024                   | AMC434348           | CE348             |
| AMC434024                   | AMC434349           | CE349             |
| AMC434024                   | AMC434350           | CE350             |

KENNECOTT EXPLORATION CO  
224 N 2200 W  
SALT LAKE CITY UT 84116-2955

| <u>LEAD FILE<br/>NUMBER</u> | <u>CLAIM NUMBER</u> | <u>CLAIM NAME</u> |
|-----------------------------|---------------------|-------------------|
| AMC434024                   | AMC434351           | CE351             |
| AMC434024                   | AMC434352           | CE352             |
| AMC434024                   | AMC434353           | CE353             |
| AMC434024                   | AMC434354           | CE354             |
| AMC434024                   | AMC434355           | CE355             |
| AMC434024                   | AMC434375           | CE375             |
| AMC434024                   | AMC434376           | CE376             |
| AMC434024                   | AMC434377           | CE377             |
| AMC434024                   | AMC434378           | CE378             |
| AMC434024                   | AMC434379           | CE379             |
| AMC434024                   | AMC434380           | CE380             |
| AMC434024                   | AMC434381           | CE381             |
| AMC434024                   | AMC434382           | CE382             |
| AMC434024                   | AMC434383           | CE383             |
| AMC434024                   | AMC434384           | CE384             |
| AMC434024                   | AMC434385           | CE385             |
| AMC434024                   | AMC434386           | CE386             |
| AMC434024                   | AMC434387           | CE387             |
| AMC434024                   | AMC434388           | CE388             |
| AMC434024                   | AMC434389           | CE389             |
| AMC434024                   | AMC434390           | CE390             |
| AMC434024                   | AMC434391           | CE391             |
| AMC434024                   | AMC434412           | CE412             |
| AMC434024                   | AMC434413           | CE413             |
| AMC434024                   | AMC434414           | CE414             |
| AMC434024                   | AMC434415           | CE415             |
| AMC434024                   | AMC434416           | CE416             |
| AMC434024                   | AMC434417           | CE417             |
| AMC434024                   | AMC434418           | CE418             |
| AMC434024                   | AMC434419           | CE419             |
| AMC434024                   | AMC434420           | CE420             |
| AMC434024                   | AMC434421           | CE421             |
| AMC434024                   | AMC434422           | CE422             |
| AMC434024                   | AMC434423           | CE423             |

KENNECOTT EXPLORATION CO  
224 N 2200 W  
SALT LAKE CITY UT 84116-2955

| <u>LEAD FILE<br/>NUMBER</u> | <u>CLAIM NUMBER</u> | <u>CLAIM NAME</u> |
|-----------------------------|---------------------|-------------------|
| AMC434024                   | AMC434424           | CE424             |
| AMC434024                   | AMC434425           | CE425             |
| AMC434024                   | AMC434426           | CE426             |
| AMC434024                   | AMC434427           | CE427             |
| AMC434024                   | AMC434428           | CE428             |
| AMC434024                   | AMC434429           | CE429             |
| AMC434024                   | AMC434430           | CE430             |
| AMC434024                   | AMC434431           | CE431             |
| AMC434024                   | AMC434432           | CE432             |
| AMC434024                   | AMC434433           | CE433             |
| AMC434024                   | AMC434453           | CE453             |
| AMC434024                   | AMC434454           | CE454             |
| AMC434024                   | AMC434455           | CE455             |
| AMC434024                   | AMC434456           | CE456             |
| AMC434024                   | AMC434457           | CE457             |
| AMC434024                   | AMC434458           | CE458             |
| AMC434024                   | AMC434459           | CE459             |
| AMC434024                   | AMC434460           | CE460             |
| AMC434024                   | AMC434461           | CE461             |
| AMC434024                   | AMC434462           | CE462             |
| AMC434024                   | AMC434463           | CE463             |
| AMC434024                   | AMC434464           | CE464             |
| AMC434024                   | AMC434465           | CE465             |
| AMC434024                   | AMC434466           | CE466             |
| AMC434024                   | AMC434467           | CE467             |
| AMC434024                   | AMC434468           | CE468             |
| AMC434024                   | AMC434469           | CE469             |
| AMC434024                   | AMC434470           | CE470             |
| AMC434024                   | AMC434471           | CE471             |
| AMC434024                   | AMC434472           | CE472             |
| AMC434024                   | AMC434492           | CE492             |
| AMC434024                   | AMC434493           | CE493             |
| AMC434024                   | AMC434494           | CE494             |
| AMC434024                   | AMC434495           | CE495             |

KENNECOTT EXPLORATION CO  
224 N 2200 W  
SALT LAKE CITY UT 84116-2955

| <u>LEAD FILE<br/>NUMBER</u> | <u>CLAIM NUMBER</u> | <u>CLAIM NAME</u> |
|-----------------------------|---------------------|-------------------|
| AMC434024                   | AMC434496           | CE496             |
| AMC434024                   | AMC434497           | CE497             |
| AMC434024                   | AMC434498           | CE498             |
| AMC434024                   | AMC434499           | CE499             |
| AMC434024                   | AMC434500           | CE500             |
| AMC435971                   | AMC435971           | GA001             |
| AMC435971                   | AMC435972           | GA002             |
| AMC435971                   | AMC435973           | GA003             |
| AMC435971                   | AMC435974           | GA004             |
| AMC435971                   | AMC435975           | GA005             |
| AMC435971                   | AMC435976           | GA006             |
| AMC435971                   | AMC435977           | GA007             |
| AMC435971                   | AMC435978           | GA008             |
| AMC435971                   | AMC435979           | GA009             |
| AMC435971                   | AMC435980           | GA010             |
| AMC435971                   | AMC435981           | GA011             |
| AMC435971                   | AMC435982           | GA012             |
| AMC435971                   | AMC435983           | GA013             |
| AMC435971                   | AMC435984           | GA014             |
| AMC435971                   | AMC435985           | GA015             |
| AMC435971                   | AMC435986           | GA016             |
| AMC435971                   | AMC435987           | GA017             |
| AMC435971                   | AMC435988           | GA018             |
| AMC435971                   | AMC435989           | GA019             |
| AMC435971                   | AMC435990           | GA020             |
| AMC435971                   | AMC435991           | GA021             |
| AMC435971                   | AMC435992           | GA022             |
| AMC435971                   | AMC435993           | GA023             |
| AMC435971                   | AMC435994           | GA024             |
| AMC435971                   | AMC435995           | GA025             |
| AMC435971                   | AMC435996           | GA026             |
| AMC435971                   | AMC435997           | GA027             |
| AMC435971                   | AMC435998           | GA028             |
| AMC435971                   | AMC435999           | GA029             |

KENNECOTT EXPLORATION CO  
224 N 2200 W  
SALT LAKE CITY UT 84116-2955

| <u>LEAD FILE<br/>NUMBER</u> | <u>CLAIM NUMBER</u> | <u>CLAIM NAME</u> |
|-----------------------------|---------------------|-------------------|
| AMC435971                   | AMC436000           | GA030             |
| AMC435971                   | AMC436001           | GA031             |
| AMC435971                   | AMC436002           | GA032             |
| AMC435971                   | AMC436003           | GA033             |
| AMC435971                   | AMC436004           | GA034             |
| AMC435971                   | AMC436005           | GA035             |
| AMC435971                   | AMC436006           | GA036             |
| AMC435971                   | AMC436007           | GA037             |
| AMC435971                   | AMC436008           | GA038             |
| AMC435971                   | AMC436009           | GA039             |
| AMC435971                   | AMC436010           | GA040             |
| AMC435971                   | AMC436011           | GA041             |
| AMC435971                   | AMC436012           | GA042             |
| AMC435971                   | AMC436013           | GA043             |
| AMC435971                   | AMC436014           | GA044             |
| AMC435971                   | AMC436015           | GA045             |
| AMC435971                   | AMC436016           | GA046             |
| AMC435971                   | AMC436017           | GA047             |
| AMC435971                   | AMC436018           | GA048             |
| AMC435971                   | AMC436019           | GA049             |
| AMC435971                   | AMC436020           | GA050             |
| AMC435971                   | AMC436021           | GA051             |
| AMC435971                   | AMC436022           | GA052             |
| AMC435971                   | AMC436023           | GA053             |
| AMC435971                   | AMC436024           | GA054             |
| AMC435971                   | AMC436025           | GA055             |
| AMC435971                   | AMC436026           | GA056             |
| AMC435971                   | AMC436027           | GA057             |
| AMC435971                   | AMC436028           | GA058             |
| AMC435971                   | AMC436029           | GA059             |
| AMC435971                   | AMC436030           | GA060             |
| AMC435971                   | AMC436031           | GA061             |
| AMC435971                   | AMC436032           | GA062             |
| AMC435971                   | AMC436033           | GA063             |

KENNECOTT EXPLORATION CO  
224 N 2200 W  
SALT LAKE CITY UT 84116-2955

| <u>LEAD FILE<br/>NUMBER</u> | <u>CLAIM NUMBER</u> | <u>CLAIM NAME</u> |
|-----------------------------|---------------------|-------------------|
| AMC435971                   | AMC436034           | GA064             |
| AMC435971                   | AMC436035           | GA065             |
| AMC435971                   | AMC436036           | GA066             |
| AMC435971                   | AMC436037           | GA067             |
| AMC435971                   | AMC436038           | GA068             |
| AMC435971                   | AMC436039           | GA069             |
| AMC435971                   | AMC436040           | GA070             |
| AMC435971                   | AMC436041           | GA071             |
| AMC435971                   | AMC436042           | GA072             |
| AMC435971                   | AMC436043           | GA073             |
| AMC435971                   | AMC436044           | GA074             |
| AMC435971                   | AMC436045           | GA075             |
| AMC435971                   | AMC436046           | GA076             |
| AMC435971                   | AMC436047           | GA077             |
| AMC435971                   | AMC436048           | GA078             |
| AMC435971                   | AMC436049           | GA079             |
| AMC435971                   | AMC436050           | GA080             |
| AMC435971                   | AMC436051           | GA081             |
| AMC435971                   | AMC436052           | GA082             |
| AMC435971                   | AMC436053           | GA083             |
| AMC435971                   | AMC436054           | GA084             |
| AMC435971                   | AMC436055           | GA085             |
| AMC435971                   | AMC436056           | GA086             |
| AMC435971                   | AMC436057           | GA087             |
| AMC435971                   | AMC436058           | GA088             |
| AMC435971                   | AMC436059           | GA089             |
| AMC435971                   | AMC436060           | GA090             |
| AMC435971                   | AMC436061           | GA091             |
| AMC435971                   | AMC436062           | GA092             |
| AMC435971                   | AMC436063           | GA093             |
| AMC435971                   | AMC436064           | GA094             |
| AMC435971                   | AMC436065           | GA095             |
| AMC435971                   | AMC436066           | GA096             |
| AMC435971                   | AMC436067           | GA097             |



KENNECOTT EXPLORATION CO  
224 N 2200 W  
SALT LAKE CITY UT 84116-2955

| <u>LEAD FILE<br/>NUMBER</u> | <u>CLAIM NUMBER</u> | <u>CLAIM NAME</u> |
|-----------------------------|---------------------|-------------------|
| AMC435971                   | AMC436068           | GA098             |
| AMC435971                   | AMC436069           | GA099             |
| AMC435971                   | AMC436070           | GA100             |
| AMC435971                   | AMC436071           | GA101             |
| AMC435971                   | AMC436072           | GA102             |
| AMC435971                   | AMC436073           | GA103             |
| AMC435971                   | AMC436074           | GA104             |
| AMC435971                   | AMC436075           | GA105             |
| AMC435971                   | AMC436076           | GA106             |
| AMC435971                   | AMC436077           | GA107             |
| AMC435971                   | AMC436078           | GA108             |
| AMC435971                   | AMC436079           | GA109             |
| AMC435971                   | AMC436080           | GA110             |
| AMC435971                   | AMC436081           | GA111             |
| AMC435971                   | AMC436082           | GA112             |
| AMC435971                   | AMC436083           | GA113             |
| AMC435971                   | AMC436084           | GA114             |
| AMC435971                   | AMC436085           | GA115             |
| AMC435971                   | AMC436086           | GA116             |
| AMC435971                   | AMC436087           | GA117             |
| AMC435971                   | AMC436088           | GA118             |
| AMC435971                   | AMC436089           | GA119             |
| AMC435971                   | AMC436090           | GA120             |
| AMC435971                   | AMC436091           | GA121             |
| AMC435971                   | AMC436092           | GA122             |
| AMC435971                   | AMC436093           | GA123             |
| AMC435971                   | AMC436094           | GA124             |
| AMC435971                   | AMC436095           | GA125             |
| AMC435971                   | AMC436096           | GA126             |
| AMC435971                   | AMC436097           | GA127             |
| AMC435971                   | AMC436098           | GA128             |
| AMC435971                   | AMC436099           | GA129             |
| AMC435971                   | AMC436100           | GA130             |
| AMC435971                   | AMC436101           | GA131             |

KENNECOTT EXPLORATION CO  
224 N 2200 W  
SALT LAKE CITY UT 84116-2955

| <u>LEAD FILE<br/>NUMBER</u> | <u>CLAIM NUMBER</u> | <u>CLAIM NAME</u> |
|-----------------------------|---------------------|-------------------|
| AMC435971                   | AMC436102           | GA132             |
| AMC435971                   | AMC436103           | GA133             |
| AMC435971                   | AMC436104           | GA134             |
| AMC435971                   | AMC436105           | GA135             |
| AMC435971                   | AMC436106           | GA136             |
| AMC435971                   | AMC436107           | GA137             |
| AMC435971                   | AMC436108           | GA138             |
| AMC435971                   | AMC436109           | GA139             |
| AMC435971                   | AMC436110           | GA140             |
| AMC435971                   | AMC436111           | GA141             |
| AMC435971                   | AMC436112           | GA142             |
| AMC435971                   | AMC436113           | GA143             |
| AMC435971                   | AMC436114           | GA144             |
| AMC435971                   | AMC436115           | GA145             |
| AMC435971                   | AMC436116           | GA146             |
| AMC435971                   | AMC436117           | GA147             |
| AMC435971                   | AMC436118           | GA148             |
| AMC435971                   | AMC436119           | GA149             |
| AMC435971                   | AMC436120           | GA150             |
| AMC435971                   | AMC436121           | GA151             |
| AMC435971                   | AMC436122           | GA152             |
| AMC435971                   | AMC436123           | GA153             |
| AMC435971                   | AMC436124           | GA154             |
| AMC435971                   | AMC436125           | GA155             |
| AMC435971                   | AMC436126           | GA156             |
| AMC435971                   | AMC436127           | GA157             |
| AMC435971                   | AMC436128           | GA158             |
| AMC435971                   | AMC436129           | GA159             |
| AMC435971                   | AMC436130           | GA160             |
| AMC435971                   | AMC436131           | GA161             |
| AMC435971                   | AMC436132           | GA162             |
| AMC435971                   | AMC436133           | GA163             |
| AMC435971                   | AMC436134           | GA164             |
| AMC435971                   | AMC436135           | GA165             |

KENNECOTT EXPLORATION CO  
224 N 2200 W  
SALT LAKE CITY UT 84116-2955

Page 14 of 16

| <u>LEAD FILE<br/>NUMBER</u> | <u>CLAIM NUMBER</u> | <u>CLAIM NAME</u> |
|-----------------------------|---------------------|-------------------|
| AMC435971                   | AMC436136           | GA166             |
| AMC435971                   | AMC436137           | GA167             |
| AMC435971                   | AMC436138           | GA168             |
| AMC435971                   | AMC436139           | GA169             |
| AMC435971                   | AMC436140           | GA170             |
| AMC435971                   | AMC436141           | GA171             |
| AMC435971                   | AMC436142           | GA172             |
| AMC435971                   | AMC436143           | GA173             |
| AMC435971                   | AMC436144           | GA174             |
| AMC435971                   | AMC436145           | GA175             |
| AMC435971                   | AMC436146           | GA176             |
| AMC435971                   | AMC436147           | GA177             |
| AMC435971                   | AMC436148           | GA178             |
| AMC435971                   | AMC436149           | GA179             |
| AMC435971                   | AMC436150           | GA180             |
| AMC435971                   | AMC436151           | GA181             |
| AMC435971                   | AMC436152           | GA182             |
| AMC435971                   | AMC436153           | GA183             |
| AMC435971                   | AMC436154           | GA184             |
| AMC435971                   | AMC436155           | GA185             |
| AMC435971                   | AMC436159           | GA189             |
| AMC435971                   | AMC436167           | GA197             |
| AMC435971                   | AMC436310           | GA400             |
| AMC435971                   | AMC436311           | GA401             |
| AMC435971                   | AMC436312           | GA402             |
| AMC435971                   | AMC436313           | GA403             |
| AMC435971                   | AMC436314           | GA404             |
| AMC435971                   | AMC436315           | GA405             |
| AMC435971                   | AMC436316           | GA406             |
| AMC435971                   | AMC436317           | GA407             |
| AMC435971                   | AMC436318           | GA408             |
| AMC435971                   | AMC436319           | GA409             |
| AMC435971                   | AMC436320           | GA410             |
| AMC435971                   | AMC436321           | GA411             |

KENNECOTT EXPLORATION CO  
224 N 2200 W  
SALT LAKE CITY UT 84116-2955

| <u>LEAD FILE<br/>NUMBER</u> | <u>CLAIM NUMBER</u> | <u>CLAIM NAME</u> |
|-----------------------------|---------------------|-------------------|
| AMC435971                   | AMC436322           | GA412             |
| AMC435971                   | AMC436323           | GA413             |
| AMC435971                   | AMC436324           | GA414             |
| AMC435971                   | AMC436325           | GA415             |
| AMC435971                   | AMC436326           | GA416             |
| AMC435971                   | AMC436327           | GA417             |
| AMC435971                   | AMC436328           | GA418             |
| AMC435971                   | AMC436329           | GA419             |
| AMC435971                   | AMC436330           | GA420             |
| AMC435971                   | AMC436331           | GA421             |
| AMC435971                   | AMC436332           | GA422             |
| AMC435971                   | AMC436333           | GA423             |
| AMC435971                   | AMC436334           | GA424             |
| AMC435971                   | AMC436335           | GA425             |
| AMC435971                   | AMC436336           | GA426             |
| AMC435971                   | AMC436337           | GA427             |
| AMC435971                   | AMC436338           | GA428             |
| AMC435971                   | AMC436339           | GA429             |
| AMC435971                   | AMC436340           | GA430             |
| AMC435971                   | AMC436341           | GA431             |
| AMC435971                   | AMC436342           | GA432             |
| AMC435971                   | AMC436343           | GA433             |
| AMC435971                   | AMC436344           | GA434             |
| AMC435971                   | AMC436345           | GA435             |
| AMC435971                   | AMC436346           | GA436             |
| AMC435971                   | AMC436347           | GA437             |
| AMC435971                   | AMC436348           | GA438             |
| AMC435971                   | AMC436349           | GA439             |
| AMC435971                   | AMC436350           | GA440             |
| AMC435971                   | AMC436351           | GA441             |
| AMC435971                   | AMC436352           | GA442             |
| AMC435971                   | AMC436353           | GA443             |
| AMC435971                   | AMC436354           | GA444             |
| AMC435971                   | AMC436355           | GA445             |

KENNECOTT EXPLORATION CO  
224 N 2200 W  
SALT LAKE CITY UT 84116-2955

| <u>LEAD FILE<br/>NUMBER</u> | <u>CLAIM NUMBER</u> | <u>CLAIM NAME</u> |
|-----------------------------|---------------------|-------------------|
| AMC435971                   | AMC436356           | GA446             |
| AMC435971                   | AMC436357           | GA447             |
| AMC435971                   | AMC436358           | GA448             |
| AMC435971                   | AMC436359           | GA449             |
| AMC435971                   | AMC436360           | GA450             |
| AMC435971                   | AMC436361           | GA451             |
| AMC435971                   | AMC436403           | GA493             |
| AMC435971                   | AMC436404           | GA494             |
| AMC435971                   | AMC436405           | GA495             |
| AMC435971                   | AMC436406           | GA496             |
| AMC435971                   | AMC436407           | GA497             |
| AMC435971                   | AMC436408           | GA498             |
| AMC435971                   | AMC436409           | GA499             |
| AMC435971                   | AMC436410           | GA500             |
| AMC435971                   | AMC436411           | GA501             |
| AMC435971                   | AMC436412           | GA502             |
| AMC435971                   | AMC436413           | GA503             |
| AMC435971                   | AMC436414           | GA504             |
| AMC435971                   | AMC436415           | GA505             |
| AMC435971                   | AMC436416           | GA506             |
| AMC435971                   | AMC436417           | GA507             |
| AMC435971                   | AMC436418           | GA508             |
| AMC435971                   | AMC436419           | GA509             |
| AMC435971                   | AMC436420           | GA510             |
| AMC435971                   | AMC436421           | GA511             |
| AMC435971                   | AMC436422           | GA512             |
| AMC435971                   | AMC436423           | GA513             |
| AMC435971                   | AMC436424           | GA514             |
| AMC435971                   | AMC436425           | GA515             |
| AMC435971                   | AMC436426           | GA516             |



# United States Department of the Interior



BUREAU OF LAND MANAGEMENT

Arizona State Office

One North Central Avenue, Suite 800

Phoenix, Arizona 85004-4427

[www.blm.gov/az/](http://www.blm.gov/az/)

OCT 06 2016

In Reply Refer To:

3800 (9200) RM

AMC411139, AMC416276,

AMC424296, AMC424321,

AMC430079, AMC434024,

AMC435191

CERTIFIED MAIL - RETURN RECEIPT REQUESTED No. 7015 1660 0000 0271 7825

## DECISION

BRONCO CREEK EXPLORATION INC : This decision affects those claims shown  
1815 E WINSETT ST : on the attached list(s).  
TUCSON, AZ 85719-6547 :

---

SEE ATTACHED SHEET

---

### MINING CLAIMS DECLARED FORFEIT

The mining claims listed above have been declared forfeit as of September 1, 2016, for failure to timely file the required maintenance fee payment or small miner's maintenance fee waiver (waiver).

Claimants are required to pay an annual non-refundable maintenance fee of \$155 per 20 acres or portion thereof, or submit a waiver, on or before September 1 of each year. These requirements were established by 30 U.S.C. 28f-1, as amended, and 43 CFR 3834 and 3835.

Our records do not show receipt of a maintenance fee payment or small miner waiver filed on or before the due date. Therefore, the claims listed above are forfeit.

### Reclamation Requirements

This decision does not relieve you of the liability for reclamation of all areas disturbed by your activities on lands covered by the subject mining claim(s) and/or site(s). After you complete the reclamation, you must notify the authorized officer of the appropriate surface managing agency so that the authorized officer may conduct a final site inspection and determine whether you may be released from liability. If you fail to reclaim the land to the satisfaction of the authorized officer, the surface management agency may cite you for noncompliance under its surface management regulations. For land administered by the Bureau of Land Management (BLM), if you fail to

reclaim the land to the satisfaction of the authorized officer as required in 43 CFR Subpart 3809, BLM will issue an order of noncompliance under 43 CFR 3809.601(a). If you fail to comply with the non-compliance order, BLM may take further action under 43 CFR 3809.604. Failure to conduct reclamation is a prohibited act that may subject you to criminal penalties. See 43 CFR 3809.605(h) and 43 CFR 3809.700.

**Appeal Procedures**

This decision may be appealed to the Interior Board of Land Appeals, Office of the Secretary, in accordance with the regulations contained in 43 CFR, Part 4, and the enclosed Form 1842-1. If an appeal is taken, your notice of appeal must be filed in this office (at the above address) within 30 days from receipt of this decision. The appellant has the burden of showing that the decision appealed from is in error.


If you wish to file a petition pursuant to regulation 43 CFR 4.21 (58 FR 4939, January 19, 1993) for a stay of the effectiveness of this decision during the time that your appeal is being reviewed by the Board, the petition for a stay must accompany your notice of appeal. A petition for a stay is required to show sufficient justification based on the standards listed below. Copies of the notice of appeal and petition for a stay **must** also be submitted to each party named in this decision and to the Interior Board of Land Appeals and to the appropriate Office of the Solicitor (see 43 CFR 4.413) at the same time the original documents are filed with this office. If you request a stay, you have the burden of proof to demonstrate that a stay should be granted.

**Standards for Obtaining a Stay**

Except as otherwise provided by law or other pertinent regulation, a petition for a stay of a decision pending appeal shall show sufficient justification based on the following standards:

- (1) The relative harm to the parties if the stay is granted or denied,
- (2) The likelihood of the appellant's success on the merits,
- (3) The likelihood of immediate and irreparable harm if the stay is not granted, and
- (4) Whether the public interest favors granting the stay.

Please include your AMC serial number(s) on all correspondence. If additional information is required, please call RéAnn Myers at 602-417-9413.

  
 Rebecca Heick  
 Deputy State Director  
 Lands, Minerals and Energy Division

Enclosure(s)

BRONCO CREEK EXPLORATION INC  
1815 E WINSETT ST  
TUCSON AZ 85719-6547

Page 1 of 8

| <u>LEAD FILE<br/>NUMBER</u> | <u>CLAIM NUMBER</u> | <u>CLAIM NAME</u> |
|-----------------------------|---------------------|-------------------|
| AMC411139                   | AMC411139           | CB 122            |
| AMC411139                   | AMC411140           | CB 123            |
| AMC411139                   | AMC411162           | CB 145            |
| AMC411139                   | AMC411164           | CB 147            |
| AMC411139                   | AMC411166           | CB 149            |
| AMC411139                   | AMC411168           | CB 151            |
| AMC411139                   | AMC411170           | CB 153            |
| AMC411139                   | AMC411181           | CB 164            |
| AMC411139                   | AMC411183           | CB 166            |
| AMC411139                   | AMC411208           | CB 191            |
| AMC411139                   | AMC411210           | CB 193            |
| AMC411139                   | AMC411212           | CB 195            |
| AMC411139                   | AMC411214           | CB 197            |
| AMC411139                   | AMC411216           | CB 199            |
| AMC411139                   | AMC411218           | CB 201            |
| AMC411139                   | AMC411220           | CB 203            |
| AMC411139                   | AMC411222           | CB 205            |
| AMC411139                   | AMC411224           | CB 207            |
| AMC416276                   | AMC416276           | JC 1              |
| AMC416276                   | AMC416277           | JC 2              |
| AMC416276                   | AMC416278           | JC 3              |
| AMC416276                   | AMC416279           | JC 4              |
| AMC416276                   | AMC416280           | JC 5              |
| AMC416276                   | AMC416281           | JC 6              |
| AMC416276                   | AMC416282           | JC 7              |
| AMC416276                   | AMC416283           | JC 8              |
| AMC416276                   | AMC416284           | JC 9              |
| AMC416276                   | AMC416285           | JC 10             |
| AMC416276                   | AMC416286           | JC 11             |
| AMC416276                   | AMC416287           | JC 12             |
| AMC416276                   | AMC416288           | JC 13             |
| AMC416276                   | AMC416289           | JC 14             |
| AMC416276                   | AMC416290           | JC 15             |
| AMC416276                   | AMC416291           | JC 16             |



BRONCO CREEK EXPLORATION INC  
1815 E WINSETT ST  
TUCSON AZ 85719-6547

| <u>LEAD FILE<br/>NUMBER</u> | <u>CLAIM NUMBER</u> | <u>CLAIM NAME</u> |
|-----------------------------|---------------------|-------------------|
| AMC416276                   | AMC416292           | JC 17             |
| AMC416276                   | AMC416333           | JC 140            |
| AMC416276                   | AMC416334           | JC 141            |
| AMC416276                   | AMC416335           | JC 142            |
| AMC424296                   | AMC424301           | CB 287            |
| AMC424296                   | AMC424302           | CB 288            |
| AMC424296                   | AMC424303           | CB 289            |
| AMC424296                   | AMC424304           | CB 290            |
| AMC424296                   | AMC424305           | CB 291            |
| AMC424296                   | AMC424306           | CB 292            |
| AMC424321                   | AMC424321           | CB 306            |
| AMC424321                   | AMC424322           | CB 307            |
| AMC424321                   | AMC424323           | CB 308            |
| AMC424321                   | AMC424324           | CB 309            |
| AMC424321                   | AMC424325           | CB 310            |
| AMC424321                   | AMC424326           | CB 311            |
| AMC424321                   | AMC424327           | CB 312            |
| AMC424321                   | AMC424328           | CB 313            |
| AMC424321                   | AMC424329           | CB 314            |
| AMC424321                   | AMC424330           | CB 315            |
| AMC424321                   | AMC424331           | CB 316            |
| AMC424321                   | AMC424332           | CB 317            |
| AMC424321                   | AMC424335           | CB 320            |
| AMC424321                   | AMC424336           | CB 324            |
| AMC424321                   | AMC424337           | CB 325            |
| AMC424321                   | AMC424338           | CB 326            |
| AMC424321                   | AMC424339           | CB 327            |
| AMC424321                   | AMC424340           | CB 328            |
| AMC424321                   | AMC424341           | CB 329            |
| AMC424321                   | AMC424342           | CB 330            |
| AMC424321                   | AMC424343           | CB 331            |
| AMC424321                   | AMC424344           | CB 332            |
| AMC424321                   | AMC424345           | CB 333            |
| AMC424321                   | AMC424346           | CB 334            |

BRONCO CREEK EXPLORATION INC  
1815 E WINSETT ST  
TUCSON AZ 85719-6547

Page 3 of 8

| <u>LEAD FILE<br/>NUMBER</u> | <u>CLAIM NUMBER</u> | <u>CLAIM NAME</u> |
|-----------------------------|---------------------|-------------------|
| AMC424321                   | AMC424347           | CB 335            |
| AMC424321                   | AMC424348           | CB 336            |
| AMC424321                   | AMC424349           | CB 458            |
| AMC430079                   | AMC430079           | AC 1              |
| AMC430079                   | AMC430080           | AC 2              |
| AMC430079                   | AMC430081           | AC 3              |
| AMC430079                   | AMC430082           | AC 4              |
| AMC430079                   | AMC430083           | AC 5              |
| AMC430079                   | AMC430084           | AC 6              |
| AMC430079                   | AMC430085           | AC 7              |
| AMC430079                   | AMC430086           | AC 8              |
| AMC430079                   | AMC430087           | AC 9              |
| AMC430079                   | AMC430088           | AC 10             |
| AMC430079                   | AMC430089           | AC 11             |
| AMC430079                   | AMC430090           | AC 12             |
| AMC430079                   | AMC430091           | AC 13             |
| AMC430079                   | AMC430092           | AC 14             |
| AMC430079                   | AMC430093           | AC 15             |
| AMC430079                   | AMC430094           | AC 16             |
| AMC430079                   | AMC430095           | AC 17             |
| AMC430079                   | AMC430096           | AC 18             |
| AMC430079                   | AMC430097           | AC 19             |
| AMC430079                   | AMC430098           | AC 20             |
| AMC434024                   | AMC434043           | CE030             |
| AMC434024                   | AMC434044           | CE031             |
| AMC434024                   | AMC434045           | CE032             |
| AMC434024                   | AMC434046           | CE033             |
| AMC434024                   | AMC434047           | CE034             |
| AMC434024                   | AMC434048           | CE035             |
| AMC434024                   | AMC434049           | CE036             |
| AMC434024                   | AMC434050           | CE037             |
| AMC434024                   | AMC434051           | CE038             |
| AMC434024                   | AMC434052           | CE039             |
| AMC434024                   | AMC434053           | CE040             |

BRONCO CREEK EXPLORATION INC  
1815 E WINSETT ST  
TUCSON AZ 85719-6547

Page 4 of 8

| <u>LEAD FILE</u><br><u>NUMBER</u> | <u>CLAIM NUMBER</u> | <u>CLAIM NAME</u> |
|-----------------------------------|---------------------|-------------------|
| AMC434024                         | AMC434054           | CE041             |
| AMC434024                         | AMC434055           | CE042             |
| AMC434024                         | AMC434056           | CE043             |
| AMC434024                         | AMC434082           | CE078             |
| AMC434024                         | AMC434083           | CE079             |
| AMC434024                         | AMC434084           | CE080             |
| AMC434024                         | AMC434085           | CE081             |
| AMC434024                         | AMC434086           | CE082             |
| AMC434024                         | AMC434087           | CE083             |
| AMC434024                         | AMC434088           | CE084             |
| AMC434024                         | AMC434089           | CE085             |
| AMC434024                         | AMC434090           | CE086             |
| AMC434024                         | AMC434091           | CE087             |
| AMC434024                         | AMC434092           | CE088             |
| AMC434024                         | AMC434093           | CE089             |
| AMC434024                         | AMC434094           | CE090             |
| AMC434024                         | AMC434095           | CE091             |
| AMC434024                         | AMC434096           | CE092             |
| AMC434024                         | AMC434097           | CE093             |
| AMC434024                         | AMC434127           | CE126             |
| AMC434024                         | AMC434128           | CE127             |
| AMC434024                         | AMC434129           | CE128             |
| AMC434024                         | AMC434130           | CE129             |
| AMC434024                         | AMC434131           | CE130             |
| AMC434024                         | AMC434132           | CE131             |
| AMC434024                         | AMC434133           | CE132             |
| AMC434024                         | AMC434134           | CE133             |
| AMC434024                         | AMC434135           | CE134             |
| AMC434024                         | AMC434136           | CE135             |
| AMC434024                         | AMC434137           | CE136             |
| AMC434024                         | AMC434138           | CE137             |
| AMC434024                         | AMC434139           | CE138             |
| AMC434024                         | AMC434140           | CE139             |
| AMC434024                         | AMC434141           | CE140             |

BRONCO CREEK EXPLORATION INC  
1815 E WINSETT ST  
TUCSON AZ 85719-6547

| <u>LEAD FILE<br/>NUMBER</u> | <u>CLAIM NUMBER</u> | <u>CLAIM NAME</u> |
|-----------------------------|---------------------|-------------------|
| AMC434024                   | AMC434142           | CE141             |
| AMC434024                   | AMC434143           | CE142             |
| AMC434024                   | AMC434144           | CE143             |
| AMC434024                   | AMC434173           | CE173             |
| AMC434024                   | AMC434174           | CE174             |
| AMC434024                   | AMC434175           | CE175             |
| AMC434024                   | AMC434185           | CE185             |
| AMC434024                   | AMC434186           | CE186             |
| AMC434024                   | AMC434187           | CE187             |
| AMC434024                   | AMC434188           | CE188             |
| AMC434024                   | AMC434189           | CE189             |
| AMC434024                   | AMC434190           | CE190             |
| AMC434024                   | AMC434191           | CE191             |
| AMC434024                   | AMC434216           | CE216             |
| AMC434024                   | AMC434217           | CE217             |
| AMC434024                   | AMC434218           | CE218             |
| AMC434024                   | AMC434223           | CE223             |
| AMC434024                   | AMC434224           | CE224             |
| AMC434024                   | AMC434225           | CE225             |
| AMC434024                   | AMC434226           | CE226             |
| AMC434024                   | AMC434227           | CE227             |
| AMC434024                   | AMC434228           | CE228             |
| AMC434024                   | AMC434229           | CE229             |
| AMC434024                   | AMC434254           | CE254             |
| AMC434024                   | AMC434255           | CE255             |
| AMC434024                   | AMC434256           | CE256             |
| AMC434024                   | AMC434261           | CE261             |
| AMC434024                   | AMC434262           | CE262             |
| AMC434024                   | AMC434263           | CE263             |
| AMC434024                   | AMC434264           | CE264             |
| AMC434024                   | AMC434265           | CE265             |
| AMC434024                   | AMC434266           | CE266             |
| AMC434024                   | AMC434267           | CE267             |
| AMC434024                   | AMC434292           | CE292             |

BRONCO CREEK EXPLORATION INC  
1815 E WINSETT ST  
TUCSON AZ 85719-6547

| <u>LEAD FILE<br/>NUMBER</u> | <u>CLAIM NUMBER</u> | <u>CLAIM NAME</u> |
|-----------------------------|---------------------|-------------------|
| AMC434024                   | AMC434293           | CE293             |
| AMC434024                   | AMC434294           | CE294             |
| AMC434024                   | AMC434299           | CE299             |
| AMC434024                   | AMC434300           | CE300             |
| AMC434024                   | AMC434301           | CE301             |
| AMC434024                   | AMC434302           | CE302             |
| AMC434024                   | AMC434303           | CE303             |
| AMC434024                   | AMC434304           | CE304             |
| AMC434024                   | AMC434305           | CE305             |
| AMC434024                   | AMC434323           | CE323             |
| AMC434024                   | AMC434324           | CE324             |
| AMC434024                   | AMC434325           | CE325             |
| AMC434024                   | AMC434330           | CE330             |
| AMC434024                   | AMC434331           | CE331             |
| AMC434024                   | AMC434332           | CE332             |
| AMC434024                   | AMC434333           | CE333             |
| AMC434024                   | AMC434334           | CE334             |
| AMC434024                   | AMC434335           | CE335             |
| AMC434024                   | AMC434336           | CE336             |
| AMC434024                   | AMC434356           | CE356             |
| AMC434024                   | AMC434357           | CE357             |
| AMC434024                   | AMC434358           | CE358             |
| AMC434024                   | AMC434368           | CE368             |
| AMC434024                   | AMC434369           | CE369             |
| AMC434024                   | AMC434370           | CE370             |
| AMC434024                   | AMC434371           | CE371             |
| AMC434024                   | AMC434372           | CE372             |
| AMC434024                   | AMC434373           | CE373             |
| AMC434024                   | AMC434374           | CE374             |
| AMC434024                   | AMC434392           | CE392             |
| AMC434024                   | AMC434393           | CE393             |
| AMC434024                   | AMC434394           | CE394             |
| AMC434024                   | AMC434395           | CE395             |
| AMC434024                   | AMC434396           | CE396             |

BRONCO CREEK EXPLORATION INC  
1815 E WINSETT ST  
TUCSON AZ 85719-6547

Page 7 of 8

| <u>LEAD FILE<br/>NUMBER</u> | <u>CLAIM NUMBER</u> | <u>CLAIM NAME</u> |
|-----------------------------|---------------------|-------------------|
| AMC434024                   | AMC434397           | CE397             |
| AMC434024                   | AMC434398           | CE398             |
| AMC434024                   | AMC434399           | CE399             |
| AMC434024                   | AMC434400           | CE400             |
| AMC434024                   | AMC434401           | CE401             |
| AMC434024                   | AMC434402           | CE402             |
| AMC434024                   | AMC434403           | CE403             |
| AMC434024                   | AMC434404           | CE404             |
| AMC434024                   | AMC434406           | CE406             |
| AMC434024                   | AMC434407           | CE407             |
| AMC434024                   | AMC434408           | CE408             |
| AMC434024                   | AMC434409           | CE409             |
| AMC434024                   | AMC434410           | CE410             |
| AMC434024                   | AMC434411           | CE411             |
| AMC434024                   | AMC434434           | CE434             |
| AMC434024                   | AMC434435           | CE435             |
| AMC434024                   | AMC434436           | CE436             |
| AMC434024                   | AMC434437           | CE437             |
| AMC434024                   | AMC434438           | CE438             |
| AMC434024                   | AMC434439           | CE439             |
| AMC434024                   | AMC434440           | CE440             |
| AMC434024                   | AMC434441           | CE441             |
| AMC434024                   | AMC434442           | CE442             |
| AMC434024                   | AMC434443           | CE443             |
| AMC434024                   | AMC434444           | CE444             |
| AMC434024                   | AMC434445           | CE445             |
| AMC434024                   | AMC434446           | CE446             |
| AMC434024                   | AMC434447           | CE447             |
| AMC434024                   | AMC434448           | CE448             |
| AMC434024                   | AMC434449           | CE449             |
| AMC434024                   | AMC434450           | CE450             |
| AMC434024                   | AMC434451           | CE451             |
| AMC434024                   | AMC434452           | CE452             |
| AMC434024                   | AMC434473           | CE473             |

BRONCO CREEK EXPLORATION INC  
1815 E WINSETT ST  
TUCSON AZ 85719-6547

| <u>LEAD FILE<br/>NUMBER</u> | <u>CLAIM NUMBER</u> | <u>CLAIM NAME</u> |
|-----------------------------|---------------------|-------------------|
| AMC434024                   | AMC434474           | CE474             |
| AMC434024                   | AMC434475           | CE475             |
| AMC434024                   | AMC434476           | CE476             |
| AMC434024                   | AMC434477           | CE477             |
| AMC434024                   | AMC434478           | CE478             |
| AMC434024                   | AMC434479           | CE479             |
| AMC434024                   | AMC434480           | CE480             |
| AMC434024                   | AMC434481           | CE481             |
| AMC434024                   | AMC434482           | CE482             |
| AMC434024                   | AMC434483           | CE483             |
| AMC434024                   | AMC434484           | CE484             |
| AMC434024                   | AMC434485           | CE485             |
| AMC434024                   | AMC434486           | CE486             |
| AMC434024                   | AMC434487           | CE487             |
| AMC434024                   | AMC434488           | CE488             |
| AMC434024                   | AMC434489           | CE489             |
| AMC434024                   | AMC434490           | CE490             |
| AMC434024                   | AMC434491           | CE491             |
| AMC435191                   | AMC435273           | MFF 83            |

**SENDER: COMPLETE THIS SECTION**

- Complete items 1, 2, and 3.
- Print your name and address on the reverse so that we can return the card to you.
- Attach this card to the back of the mailpiece, or on the front if space permits.

1. Article Addressed to:

BRONCO CREEK EXPLORATION INC  
 1815 E WINSETT ST  
 TUCSON AZ 85719-6547  
 920/RM/AMC411139, AMC416276,  
 AMC424296, AMC424321, AMC430079,  
 AMC434024, AMC435191



9590 9402 1825 6104 0398 67

2. Article Number (Transfer from service label)

7015 1660 0000 0271 7825

**COMPLETE THIS SECTION ON DELIVERY**

A. Signature

X

- Agent
- Addressee

B. Received by (Printed Name)

Andrew Faulstich

C. Date of Delivery

10-11-11

- D. Is delivery address different from item 1?  Yes  
 If YES, enter delivery address below:  No

3. Service Type

- Adult Signature
- Adult Signature Restricted Delivery
- Certified Mail®
- Certified Mail Restricted Delivery
- Collect on Delivery
- Collect on Delivery Restricted Delivery
- Mail Restricted Delivery
- Priority Mail Express®
- Registered Mail™
- Registered Mail Restricted Delivery
- Return Receipt for Merchandise
- Signature Confirmation™
- Signature Confirmation Restricted Delivery

PS Form 3811, July 2015 PSN 7530-02-000-9053

Domestic Return Receipt

**USPS TRACKING#**



9590 9402 1825 6104 0398 67




First-Class Mail  
 Postage & Fees Paid  
 USPS  
 Permit No. G-10

United States Postal Service

\* Sender: Please print your name, address, and ZIP+4® in this box\*

UNITED STATES  
 DEPARTMENT OF THE INTERIOR  
 Bureau of Land Management  
 Arizona State Office  
 One N. Central Avenue, Suite 800  
 Phoenix, AZ 85004-4427

BLM RECEIVED  
 PHOENIX, ARIZONA  
 010 OCT 13 P 10





**NOTICE!!**

**These documents have been scanned!**

**Do not place un-scanned documents beneath this notice!**

**Do not remove this notice from this file!**

GPO Jacket No. 560-102  
Print Order 61540  
Rise Business Services, LLC  
Job=AZ15 5/8/2019



Box Number= AZ15023



Claim Begin-End: AMC434024-AMC434500

3 Transfers



AZ15023-22

AMC433804-AMC434503

**NO  
DOCUMENTS  
FOUND**

NO DOCUMENTS FOUND  
NO DOCUMENTS FOUND

**NOTICE!!**

**These documents have been scanned!**

**Do not place un-scanned documents beneath this notice!**

**Do not remove this notice from this file!**

GPO Jacket No. 560-102  
Print Order 61540  
Rise Business Services, LLC  
Job=AZ15 5/8/2019



Box Number= AZ15023



Claim Begin-End: AMC434024-AMC434500

4 Annual Filings



AZ15023-22

AMC433804-AMC434503

Lead File Numbers (maintenance fee payments – receipt number 4240670) Bronco Creek  
Exploration

AMC373611

AMC374429

AMC379989

AMC383484

AMC392740

AMC398487

AMC400517

AMC407981

AMC410492

AMC411139

AMC416276

AMC416711

AMC423718

AMC424321

AMC425575

AMC426840

AMC427738

AMC428784

AMC430079

AMC434024

AMC441622

AMC442857

AMC443988

AMC444264

AMC451946



Bronco Creek Exploration Inc.  
1815 East Winsett Street  
Tucson, Arizona 85719-6547

Tel: (520) 624-4153  
Fax: (520) 624-4192  
www.broncocreek.com

After recording, return to:  
Bronco Creek Exploration, Inc.  
1815 East Winsett Street  
Tucson, AZ 85719-6547

August 5, 2018

Bureau of Land Management  
One North Central Avenue, Suite 800  
Phoenix, AZ 85004-4427  
(602) 417-9200

RECEIVED  
BLM AZ STATE OFFICE  
2018 AUG 20 P 12: 56  
PHOENIX, ARIZONA

**Re: Maintenance Fee Payment for Lode Claims**

Please accept the following 2019 maintenance fee payment documents enclosed on behalf of the claimant, Bronco Creek Exploration, Inc., of 1815 East Winsett Street, Tucson, Arizona 85719:

- Exhibit A- List of 152 mining claims and AMC numbers to be included in this maintenance fee payment.
- Check # 3529 in the amount of \$23,560 (\$155.00 x 152 unpatented mining claims located in Gila County, Arizona)

If there are any questions or problems, please contact me at (520) 624-4153, ccree@brnccocreek.com or at the address above. Thank you very much for your assistance.

Sincerely,

Chris Creel  
Land Manager

ENTERED  
AUG 28 2018  
BY:

# 4240670

# Exhibit A

Federal Unpatented Claims

Project: Sleeping Beauty

Gila  
Arizona

| Line No. | BLM Serial No. | Claim Name | County Recorder          | Twنشp | Range | Section |
|----------|----------------|------------|--------------------------|-------|-------|---------|
|          |                |            | Fee # / Doc ID #         |       |       |         |
| 1        | AMC426866      | SLB 27     | 2014-001422              | 1N,2N | 14E   | 1;36    |
| 2        | AMC426867      | SLB 28     | 2014-001423              | 1N,2N | 14E   | 1;36    |
| 3        | AMC426868      | SLB 29     | 2014-001424              | 1N,2N | 14E   | 1;36    |
| 4        | AMC426869      | SLB 30     | 2014-001425, 2014-003486 | 1N,2N | 14E   | 1;36    |
| 5        | AMC426870      | SLB 31     | 2014-001426              | 1N,2N | 14E   | 1;36    |
| 6        | AMC426871      | SLB 32     | 2014-001427              | 1N,2N | 14E   | 1;36    |
| 7        | AMC426872      | SLB 33     | 2014-001428              | 1N,2N | 14E   | 1,2;36  |
| 8        | AMC426873      | SLB 34     | 2014-001429, 2014-008645 | 1N,2N | 14E   | 2;35,36 |
| 9        | AMC426874      | SLB 35     | 2014-001430, 2014-008646 | 1N,2N | 14E   | 2;35    |
| 10       | AMC426875      | SLB 36     | 2014-001431, 2014-008647 | 1N,2N | 14E   | 2;35    |
| 11       | AMC426876      | SLB 37     | 2014-001432, 2014-008648 | 1N,2N | 14E   | 2;35    |
| 12       | AMC426877      | SLB 38     | 2014-001433              | 1N,2N | 14E   | 2;35    |
| 13       | AMC426878      | SLB 39     | 2014-001434              | 1N,2N | 14E   | 2;35    |
| 14       | AMC426879      | SLB 40     | 2014-001435              | 1N,2N | 14E   | 2;35    |
| 15       | AMC426880      | SLB 41     | 2014-001436              | 1N,2N | 14E   | 2;35    |
| 16       | AMC426881      | SLB 42     | 2014-001437              | 1N    | 14E   | 1       |
| 17       | AMC426882      | SLB 43     | 2014-001438              | 1N    | 14E   | 1       |
| 18       | AMC426883      | SLB 44     | 2014-001439              | 1N    | 14E   | 1       |
| 19       | AMC426884      | SLB 45     | 2014-001440              | 1N    | 14E   | 1       |
| 20       | AMC426885      | SLB 46     | 2014-001441              | 1N    | 14E   | 1       |
| 21       | AMC426886      | SLB 47     | 2014-001442              | 1N    | 14E   | 1       |
| 22       | AMC426887      | SLB 48     | 2014-001443              | 1N    | 14E   | 1       |
| 23       | AMC426888      | SLB 49     | 2014-001444, 2014-008649 | 1N    | 14E   | 2       |
| 24       | AMC426889      | SLB 50     | 2014-001445, 2014-008650 | 1N    | 14E   | 2       |
| 25       | AMC426890      | SLB 51     | 2014-001446, 2014-008651 | 1N    | 14E   | 2       |
| 26       | AMC426891      | SLB 52     | 2014-001447, 2014-008652 | 1N    | 14E   | 2       |
| 27       | AMC426892      | SLB 53     | 2014-001448              | 1N    | 14E   | 2       |
| 28       | AMC426893      | SLB 54     | 2014-001449              | 1N    | 14E   | 2       |
| 29       | AMC426894      | SLB 55     | 2014-001450              | 1N    | 14E   | 2       |
| 30       | AMC426895      | SLB 56     | 2014-001451              | 1N    | 14E   | 2       |
| 31       | AMC426896      | SLB 57     | 2014-001452              | 1N    | 14E   | 2,3     |
| 32       | AMC426897      | SLB 58     | 2014-001453              | 1N    | 14E   | 3       |
| 33       | AMC426898      | SLB 59     | 2014-001454              | 1N    | 14E   | 3       |
| 34       | AMC426899      | SLB 60     | 2014-001455              | 1N    | 14E   | 3       |
| 35       | AMC426900      | SLB 61     | 2014-001456              | 1N    | 14E   | 1       |
| 36       | AMC426901      | SLB 62     | 2014-001457              | 1N    | 14E   | 1       |
| 37       | AMC426902      | SLB 63     | 2014-001458              | 1N    | 14E   | 1       |
| 38       | AMC426903      | SLB 64     | 2014-001459              | 1N    | 14E   | 1       |
| 39       | AMC426904      | SLB 65     | 2014-001460              | 1N    | 14E   | 1       |
| 40       | AMC426905      | SLB 66     | 2014-001461              | 1N    | 14E   | 1       |

2018 AUG 20 P 12: 56  
 PHOENIX, ARIZONA  
 BLM - RECEIVED  
 BLM AZ STATE OFFICE



Federal Unpatented Claims

Project: Sleeping Beauty

Gila  
Arizona

| Line No. | BLM Serial No. | Claim Name | County Recorder          | Townshp | Range | Section   |
|----------|----------------|------------|--------------------------|---------|-------|-----------|
|          |                |            | Fee # / Doc ID #         |         |       |           |
| 41       | AMC426906      | SLB 67     | 2014-001462              | 1N      | 14E   | 1         |
| 42       | AMC426907      | SLB 68     | 2014-001463              | 1N      | 14E   | 1         |
| 43       | AMC426908      | SLB 69     | 2014-001464              | 1N      | 14E   | 1,2       |
| 44       | AMC426909      | SLB 70     | 2014-001465              | 1N      | 14E   | 2         |
| 45       | AMC426910      | SLB 71     | 2014-001466              | 1N      | 14E   | 2         |
| 46       | AMC426911      | SLB 72     | 2014-001467              | 1N      | 14E   | 2         |
| 47       | AMC426912      | SLB 73     | 2014-001468              | 1N      | 14E   | 2         |
| 48       | AMC426913      | SLB 74     | 2014-001469              | 1N      | 14E   | 2         |
| 49       | AMC426914      | SLB 75     | 2014-001470              | 1N      | 14E   | 2         |
| 50       | AMC426915      | SLB 76     | 2014-001471              | 1N      | 14E   | 2         |
| 51       | AMC426916      | SLB 77     | 2014-001472              | 1N      | 14E   | 2         |
| 52       | AMC426917      | SLB 78     | 2014-001473              | 1N      | 14E   | 2,3       |
| 53       | AMC426918      | SLB 79     | 2014-001474              | 1N      | 14E   | 3         |
| 54       | AMC426919      | SLB 80     | 2014-001475              | 1N      | 14E   | 3         |
| 55       | AMC426920      | SLB 81     | 2014-001476              | 1N      | 14E   | 3         |
| 56       | AMC426921      | SLB 82     | 2014-001477              | 1N      | 14E   | 3         |
| 57       | AMC426922      | SLB 83     | 2014-001478              | 1N      | 14E   | 3         |
| 58       | AMC426923      | SLB 84     | 2014-001479              | 1N      | 14E   | 3         |
| 59       | AMC426924      | SLB 85     | 2014-001480              | 1N      | 14E   | 3         |
| 60       | AMC426925      | SLB 86     | 2014-001481              | 1N      | 14E   | 1,12      |
| 61       | AMC426926      | SLB 87     | 2014-001482              | 1N      | 14E   | 1,12      |
| 62       | AMC426927      | SLB 88     | 2014-001483              | 1N      | 14E   | 1,12      |
| 63       | AMC426928      | SLB 89     | 2014-001484              | 1N      | 14E   | 1,12      |
| 64       | AMC426929      | SLB 90     | 2014-001485              | 1N      | 14E   | 1,12      |
| 65       | AMC426930      | SLB 91     | 2014-001486              | 1N      | 14E   | 1,12      |
| 66       | AMC426931      | SLB 92     | 2014-001487              | 1N      | 14E   | 1,12      |
| 67       | AMC426932      | SLB 93     | 2014-001488              | 1N      | 14E   | 1,12      |
| 68       | AMC426933      | SLB 94     | 2014-001489              | 1N      | 14E   | 1,2,11,12 |
| 69       | AMC426934      | SLB 95     | 2014-001490              | 1N      | 14E   | 2,11      |
| 70       | AMC426935      | SLB 96     | 2014-001491              | 1N      | 14E   | 2,11      |
| 71       | AMC426936      | SLB 97     | 2014-001492              | 1N      | 14E   | 2,11      |
| 72       | AMC426937      | SLB 98     | 2014-001493              | 1N      | 14E   | 2,11      |
| 73       | AMC426938      | SLB 99     | 2014-001494              | 1N      | 14E   | 2,11      |
| 74       | AMC426939      | SLB 100    | 2014-001495, 2014-008653 | 1N      | 14E   | 2,11      |
| 75       | AMC426940      | SLB 101    | 2014-001496, 2014-008654 | 1N      | 14E   | 2,3,10,11 |
| 76       | AMC426941      | SLB 102    | 2014-001497, 2014-008655 | 1N      | 14E   | 3,10      |
| 77       | AMC426942      | SLB 103    | 2014-001498              | 1N      | 14E   | 3,10      |
| 78       | AMC426943      | SLB 104    | 2014-001499              | 1N      | 14E   | 3,10      |
| 79       | AMC426944      | SLB 105    | 2014-001500              | 1N      | 14E   | 3,10      |
| 80       | AMC426945      | SLB 106    | 2014-001501              | 1N      | 14E   | 3,10      |
| 81       | AMC426946      | SLB 107    | 2014-001502              | 1N      | 14E   | 3,10      |
| 82       | AMC426947      | SLB 108    | 2014-001503              | 1N      | 14E   | 3,10      |

PHOENIX, ARIZONA

2018 AUG 20 PM 12:51

RECEIVED  
BLM AT SENECA OFFICE

Federal Unpatented Claims

Project: Sleeping Beauty

Gila  
Arizona

| Line No. | BLM Serial No. | Claim Name | County Recorder                          | Twنشp | Range   | Section  |
|----------|----------------|------------|--|-------|---------|----------|
|          |                |            | Fee # / Doc ID #                         |       |         |          |
| 83       | AMC426948      | SLB 109    | 2014-001504                              | 1N    | 14E     | 3,4,9,10 |
| 84       | AMC426949      | SLB 110    | 2014-001505                              | 1N    | 14E     | 4,9      |
| 85       | AMC426950      | SLB 111    | 2014-001506                              | 1N    | 14E     | 11       |
| 86       | AMC426951      | SLB 112    | 2014-001507                              | 1N    | 14E     | 11       |
| 87       | AMC426952      | SLB 113    | 2014-001508                              | 1N    | 14E     | 11       |
| 88       | AMC426953      | SLB 114    | 2014-001509                              | 1N    | 14E     | 11       |
| 89       | AMC426954      | SLB 115    | 2014-001510                              | 1N    | 14E     | 11       |
| 90       | AMC426955      | SLB 116    | 2014-001511                              | 1N    | 14E     | 11       |
| 91       | AMC426956      | SLB 117    | 2014-001512                              | 1N    | 14E     | 11       |
| 92       | AMC426957      | SLB 118    | 2014-001513                              | 1N    | 14E     | 10,11    |
| 93       | AMC426958      | SLB 119    | 2014-001514                              | 1N    | 14E     | 10       |
| 94       | AMC426959      | SLB 120    | 2014-001515                              | 1N    | 14E     | 10       |
| 95       | AMC426960      | SLB 121    | 2014-001516                              | 1N    | 14E     | 10       |
| 96       | AMC426961      | SLB 122    | 2014-001517                              | 1N    | 14E     | 10       |
| 97       | AMC426962      | SLB 123    | 2014-001518                              | 1N    | 14E     | 10       |
| 98       | AMC426963      | SLB 124    | 2014-001519                              | 1N    | 14E     | 10       |
| 99       | AMC426964      | SLB 125    | 2014-001520                              | 1N    | 14E     | 10       |
| 100      | AMC426965      | SLB 126    | 2014-001521                              | 1N    | 14E     | 9,10     |
| 101      | AMC426966      | SLB 127    | 2014-001522                              | 1N    | 14E     | 9        |
| 102      | AMC426967      | SLB 128    | 2014-001523                              | 1N    | 14E     | 9,11     |
| 103      | AMC426968      | SLB 129    | 2014-001524                              | 1N    | 14E     | 10       |
| 104      | AMC426969      | SLB 130    | 2014-001525                              | 1N    | 14E     | 10       |
| 105      | AMC426970      | SLB 131    | 2014-001526, 2014-003487,<br>2014-006395 | 1N    | 14E     | 10       |
| 106      | AMC426971      | SLB 132    | 2014-001527                              | 1N    | 14E     | 10       |
| 107      | AMC426972      | SLB 133    | 2014-001528                              | 1N    | 14E     | 10       |
| 108      | AMC426973      | SLB 134    | 2014-001529                              | 1N    | 14E     | 10       |
| 109      | AMC426974      | SLB 135    | 2014-001530                              | 1N    | 14E     | 9,10     |
| 110      | AMC426975      | SLB 136    | 2014-001531, 2014-003488,<br>2014-006396 | 1N    | 14E     | 1        |
| 111      | AMC426976      | SLB 137    | 2014-001532, 2014-003489,<br>2014-006397 | 1N    | 14E     | 1        |
| 112      | AMC427741      | CF 4       | 2014-003495                              | 2N    | 14E     | 36       |
| 113      | AMC427742      | CF 5       | 2014-003496                              | 2N    | 14E     | 36       |
| 114      | AMC427743      | CF 6       | 2014-003497                              | 2N    | 14E     | 36       |
| 115      | AMC427744      | CF 7       | 2014-003498                              | 1N,2N | 14E     | 1;36     |
| 116      | AMC427747      | CF 10      | 2014-003501                              | 2N    | 14E,15E | 36;31    |
| 117      | AMC427748      | CF 11      | 2014-003502                              | 2N    | 14E,15E | 36;31    |
| 118      | AMC427749      | CF 12      | 2014-003503                              | 2N    | 14E,15E | 36;31    |
| 119      | AMC427750      | CF 13      | 2014-003504                              | 2N    | 14E,15E | 36;31    |
| 120      | AMC427751      | CF 14      | 2014-003505                              | 2N    | 14E,15E | 36;31    |
| 121      | AMC427752      | CF 15      | 2014-003506                              | 2N    | 14E,15E | 36;31    |

2018 AUG 20 P 12:51  
 RECEIVED  
 BLM AZ STATE OFFICE  
 PHOENIX, ARIZONA



Federal Unpatented Claims

Project: Sleeping Beauty

Gila  
Arizona

| Line No. | BLM Serial No. | Claim Name | County Recorder  | Townshp | Range           | Section   |
|----------|----------------|------------|------------------|---------|-----------------|-----------|
|          |                |            | Fee # / Doc ID # |         |                 |           |
| 122      | AMC427753      | CF 16      | 2014-003507      | 1N,2N   | 14E,15E;14E,15E | 1;6;36;31 |
| 123      | AMC427754      | CF 17      | 2014-003508      | 1N      | 14E,15E         | 1;6       |
| 124      | AMC427755      | CF 18      | 2014-003509      | 1N      | 14E,15E         | 1;6       |
| 125      | AMC427756      | CF 19      | 2014-003510      | 1N      | 14E             | 1         |
| 126      | AMC427757      | CF 20      | 2014-003511      | 1N      | 14E             | 1         |
| 127      | AMC427758      | CF 21      | 2014-003512      | 1N      | 14E,15E         | 1;6       |
| 128      | AMC427759      | CF 22      | 2014-003513      | 1N      | 14E,15E         | 1;6       |
| 129      | AMC427760      | CF 23      | 2014-003514      | 1N      | 14E,15E         | 1;6       |
| 130      | AMC427761      | CF 24      | 2014-003515      | 1N      | 14E,15E         | 1;6       |
| 131      | AMC427762      | CF 25      | 2014-003516      | 1N      | 15E             | 6         |
| 132      | AMC427763      | CF 26      | 2014-003517      | 1N,2N   | 15E             | 6;31      |
| 133      | AMC427764      | CF 27      | 2014-003518      | 1N,2N   | 15E             | 6;31      |
| 134      | AMC427765      | CF 28      | 2014-003519      | 1N      | 15E             | 6         |
| 135      | AMC427766      | CF 29      | 2014-003520      | 1N      | 15E             | 6         |
| 136      | AMC427767      | CF 30      | 2014-003521      | 1N      | 15E             | 6         |
| 137      | AMC427768      | CF 31      | 2014-003522      | 1N      | 15E             | 6         |
| 138      | AMC427769      | CF 32      | 2014-003523      | 1N      | 15E             | 6         |
| 139      | AMC427770      | CF 33      | 2014-003524      | 1N      | 15E             | 6         |
| 140      | AMC427771      | CF 34      | 2014-003525      | 1N      | 15E             | 6         |
| 141      | AMC427772      | CF 35      | 2014-003526      | 1N      | 15E             | 5,6       |
| 142      | AMC427773      | CF 36      | 2014-003527      | 1N      | 15E             | 5         |
| 143      | AMC427774      | CF 37      | 2014-003528      | 1N      | 15E             | 5         |
| 144      | AMC427775      | CF 38      | 2014-003529      | 1N      | 15E             | 5         |
| 145      | AMC427776      | CF 39      | 2014-003530      | 1N      | 15E             | 5         |
| 146      | AMC427777      | CF 40      | 2014-003531      | 1N      | 15E             | 5         |
| 147      | AMC427778      | CF 41      | 2014-003532      | 1N      | 15E             | 5         |
| 148      | AMC427779      | CF 42      | 2014-003533      | 1N      | 15E             | 5         |
| 149      | AMC427780      | CF 43      | 2014-003534      | 1N      | 15E             | 5         |
| 150      | AMC427781      | CF 44      | 2014-003535      | 1N      | 15E             | 5         |
| 151      | AMC427782      | CF 45      | 2014-003536      | 1N      | 15E             | 5         |
| 152      | AMC427783      | CF 46      | 2014-003537      | 1N      | 15E             | 5         |

Total Claims 152

RECEIVED  
 BLM AZ STATE OFFICE  
 2018 AUG 20 P 12: 57  
 PHOENIX, ARIZONA



Bronco Creek Exploration Inc.  
1815 East Winsett Street  
Tucson, Arizona 85719-6547

Tel: (520) 624-4153  
Fax: (520) 624-4192  
www.broncocreek.com

After recording, return to:  
Bronco Creek Exploration, Inc.  
1815 East Winsett Street  
Tucson, AZ 85719-6547

August 5, 2018

Bureau of Land Management  
One North Central Avenue, Suite 800  
Phoenix, AZ 85004-4427  
(602) 417-9200

RECEIVED  
BLM AZ STATE OFFICE  
2018 AUG 20 P 12:56  
PHOENIX, ARIZONA

**Re: Maintenance Fee Payment for Lode Claims**

Please accept the following 2019 maintenance fee payment documents enclosed on behalf of the claimant, Bronco Creek Exploration, Inc., of 1815 East Winsett Street, Tucson, Arizona 85719:

- Exhibit A- List of 95 mining claims and AMC numbers to be included in this maintenance fee payment.
- Check # 3528 in the amount of \$14,725 (\$155.00 x 95 unpatented mining claims located in Pinal County, Arizona)

If there are any questions or problems, please contact me at (520) 624-4153, ccreel@broncocreek.com or at the address above. Thank you very much for your assistance.

Sincerely,

Chris Creel  
Land Manager

#4240670

# Exhibit A

Federal Unpatented Claims

Project: Ripsey West

Pinal  
Arizona

| Line No. | BLM Serial No. | Claim Name | County Recorder  |  | Townshp | Range | Section     |
|----------|----------------|------------|------------------|--|---------|-------|-------------|
|          |                |            | Fee # / Doc ID # |  |         |       |             |
| 1        | AMC443988      | RW 1       | 2017-025230      |  | 5S      | 13E   | 29,30,31,32 |
| 2        | AMC443989      | RW 2       | 2017-025231      |  | 5S      | 13E   | 29,32       |
| 3        | AMC443990      | RW 3       | 2017-025232      |  | 5S      | 13E   | 29,32       |
| 4        | AMC443991      | RW 4       | 2017-025233      |  | 5S      | 13E   | 28,29,32,33 |
| 5        | AMC443992      | RW 5       | 2017-025234      |  | 5S      | 13E   | 29,30       |
| 6        | AMC443993      | RW 6       | 2017-025235      |  | 5S      | 13E   | 29          |
| 7        | AMC443994      | RW 7       | 2017-025236      |  | 5S      | 13E   | 29          |
| 8        | AMC443995      | RW 8       | 2017-025237      |  | 5S      | 13E   | 29          |
| 9        | AMC443996      | RW 9       | 2017-025238      |  | 5S      | 13E   | 29          |
| 10       | AMC443997      | RW 10      | 2017-025239      |  | 5S      | 13E   | 29          |
| 11       | AMC443998      | RW 11      | 2017-025240      |  | 5S      | 13E   | 29          |
| 12       | AMC443999      | RW 12      | 2017-025241      |  | 5S      | 13E   | 29          |
| 13       | AMC444000      | RW 13      | 2017-025242      |  | 5S      | 13E   | 28,29       |
| 14       | AMC444001      | RW 14      | 2017-025243      |  | 5S      | 13E   | 29,30       |
| 15       | AMC444002      | RW 15      | 2017-025244      |  | 5S      | 13E   | 29          |
| 16       | AMC444003      | RW 16      | 2017-025245      |  | 5S      | 13E   | 29          |
| 17       | AMC444004      | RW 17      | 2017-025246      |  | 5S      | 13E   | 29          |
| 18       | AMC444005      | RW 18      | 2017-025247      |  | 5S      | 13E   | 29          |
| 19       | AMC444006      | RW 19      | 2017-025248      |  | 5S      | 13E   | 29          |
| 20       | AMC444007      | RW 20      | 2017-025249      |  | 5S      | 13E   | 29          |
| 21       | AMC444008      | RW 21      | 2017-025250      |  | 5S      | 13E   | 29          |
| 22       | AMC444009      | RW 22      | 2017-025251      |  | 5S      | 13E   | 28,29       |
| 23       | AMC444010      | RW 23      | 2017-025252      |  | 5S      | 13E   | 29,30       |
| 24       | AMC444011      | RW 24      | 2017-025253      |  | 5S      | 13E   | 29          |
| 25       | AMC444012      | RW 25      | 2017-025254      |  | 5S      | 13E   | 29          |
| 26       | AMC444013      | RW 26      | 2017-025255      |  | 5S      | 13E   | 29          |
| 27       | AMC444014      | RW 27      | 2017-025256      |  | 5S      | 13E   | 29          |
| 28       | AMC444015      | RW 28      | 2017-025257      |  | 5S      | 13E   | 29          |
| 29       | AMC444016      | RW 29      | 2017-025258      |  | 5S      | 13E   | 29          |
| 30       | AMC444017      | RW 30      | 2017-025259      |  | 5S      | 13E   | 29          |
| 31       | AMC444018      | RW 31      | 2017-025260      |  | 5S      | 13E   | 28,29       |
| 32       | AMC444019      | RW 32      | 2017-025261      |  | 5S      | 13E   | 19,20,29,30 |
| 33       | AMC444020      | RW 33      | 2017-025262      |  | 5S      | 13E   | 20,29       |
| 34       | AMC444021      | RW 34      | 2017-025263      |  | 5S      | 13E   | 20,29       |
| 35       | AMC444022      | RW 35      | 2017-025264      |  | 5S      | 13E   | 20,29       |
| 36       | AMC444023      | RW 36      | 2017-025265      |  | 5S      | 13E   | 20,29       |
| 37       | AMC444024      | RW 37      | 2017-025266      |  | 5S      | 13E   | 20,29       |
| 38       | AMC444025      | RW 38      | 2017-025267      |  | 5S      | 13E   | 20,29       |
| 39       | AMC444026      | RW 39      | 2017-025268      |  | 5S      | 13E   | 20,29       |
| 40       | AMC444027      | RW 40      | 2017-025269      |  | 5S      | 13E   | 20,21,28,29 |

PHOENIX, ARIZONA

2018 AUG 20 P 12: 56

RECEIVED  
BLM AZ STATE OFFICE

Federal Unpatented Claims

Project: Ripsey West

Pinal  
Arizona

| Line No. | BLM Serial No. | Claim Name | County Recorder |          | Township | Range | Section     |
|----------|----------------|------------|-----------------|----------|----------|-------|-------------|
|          |                |            | Fee # /         | Doc ID # |          |       |             |
| 41       | AMC444028      | RW 41      | 2017-025270     |          | 5S       | 13E   | 21,28       |
| 42       | AMC444029      | RW 42      | 2017-025271     |          | 5S       | 13E   | 21,28       |
| 43       | AMC444030      | RW 43      | 2017-025272     |          | 5S       | 13E   | 21,28       |
| 44       | AMC444031      | RW 44      | 2017-025273     |          | 5S       | 13E   | 21,28       |
| 45       | AMC444032      | RW 45      | 2017-025274     |          | 5S       | 13E   | 19,20       |
| 46       | AMC444033      | RW 46      | 2017-025275     |          | 5S       | 13E   | 20          |
| 47       | AMC444034      | RW 47      | 2017-025276     |          | 5S       | 13E   | 20          |
| 48       | AMC444035      | RW 48      | 2017-025277     |          | 5S       | 13E   | 20          |
| 49       | AMC444036      | RW 49      | 2017-025278     |          | 5S       | 13E   | 20          |
| 50       | AMC444037      | RW 50      | 2017-025279     |          | 5S       | 13E   | 20          |
| 51       | AMC444038      | RW 51      | 2017-025280     |          | 5S       | 13E   | 20          |
| 52       | AMC444039      | RW 52      | 2017-025281     |          | 5S       | 13E   | 20          |
| 53       | AMC444040      | RW 53      | 2017-025282     |          | 5S       | 13E   | 20,21       |
| 54       | AMC444041      | RW 54      | 2017-025283     |          | 5S       | 13E   | 21          |
| 55       | AMC444042      | RW 55      | 2017-025284     |          | 5S       | 13E   | 21          |
| 56       | AMC444043      | RW 56      | 2017-025285     |          | 5S       | 13E   | 21          |
| 57       | AMC444044      | RW 57      | 2017-025286     |          | 5S       | 13E   | 21          |
| 58       | AMC444045      | RW 58      | 2017-025287     |          | 5S       | 13E   | 19,20       |
| 59       | AMC444046      | RW 59      | 2017-025288     |          | 5S       | 13E   | 20          |
| 60       | AMC444047      | RW 60      | 2017-025289     |          | 5S       | 13E   | 20          |
| 61       | AMC444048      | RW 61      | 2017-025290     |          | 5S       | 13E   | 20          |
| 62       | AMC444049      | RW 62      | 2017-025291     |          | 5S       | 13E   | 20          |
| 63       | AMC444050      | RW 63      | 2017-025292     |          | 5S       | 13E   | 20          |
| 64       | AMC444051      | RW 64      | 2017-025293     |          | 5S       | 13E   | 20,21       |
| 65       | AMC444052      | RW 65      | 2017-025294     |          | 5S       | 13E   | 21          |
| 66       | AMC444053      | RW 66      | 2017-025295     |          | 5S       | 13E   | 21          |
| 67       | AMC444054      | RW 67      | 2017-025296     |          | 5S       | 13E   | 21          |
| 68       | AMC444055      | RW 68      | 2017-025297     |          | 5S       | 13E   | 21          |
| 69       | AMC444056      | RW 69      | 2017-025298     |          | 5S       | 13E   | 21          |
| 70       | AMC444057      | RW 70      | 2017-025299     |          | 5S       | 13E   | 21          |
| 71       | AMC444058      | RW 71      | 2017-025300     |          | 5S       | 13E   | 17,18,19,20 |
| 72       | AMC444059      | RW 72      | 2017-025301     |          | 5S       | 13E   | 17,20       |
| 73       | AMC444060      | RW 73      | 2017-025302     |          | 5S       | 13E   | 17,20       |
| 74       | AMC444061      | RW 74      | 2017-025303     |          | 5S       | 13E   | 17,20       |
| 75       | AMC444062      | RW 75      | 2017-025304     |          | 5S       | 13E   | 17,20       |
| 76       | AMC444063      | RW 76      | 2017-025305     |          | 5S       | 13E   | 17,20       |
| 77       | AMC444064      | RW 77      | 2017-025306     |          | 5S       | 13E   | 17,20       |
| 78       | AMC444065      | RW 78      | 2017-025307     |          | 5S       | 13E   | 17,20       |
| 79       | AMC444066      | RW 79      | 2017-025308     |          | 5S       | 13E   | 16,17,20,21 |
| 80       | AMC444067      | RW 80      | 2017-025309     |          | 5S       | 13E   | 16,21       |
| 81       | AMC444068      | RW 81      | 2017-025310     |          | 5S       | 13E   | 16,21       |
| 82       | AMC444069      | RW 82      | 2017-025311     |          | 5S       | 13E   | 16,21       |

2018 AUG 20 P 12: 56  
 PHOENIX, ARIZONA  
 BLM AZ STATE OFFICE

Federal Unpatented Claims

Project: Ripsey West

Pinal  
Arizona

| Line No. | BLM Serial No. | Claim Name | County Recorder  |  | TwnsHP | Range | Section   |
|----------|----------------|------------|------------------|--|--------|-------|-----------|
|          |                |            | Fee # / Doc ID # |  |        |       |           |
| 83       | AMC444070      | RW 83      | 2017-025312      |  | 5S     | 13E   | 16,21     |
| 84       | AMC444071      | RW 84      | 2017-025313      |  | 5S     | 13E   | 17        |
| 85       | AMC444072      | RW 85      | 2017-025314      |  | 5S     | 13E   | 17        |
| 86       | AMC444073      | RW 86      | 2017-025315      |  | 5S     | 13E   | 16,17     |
| 87       | AMC444074      | RW 87      | 2017-025316      |  | 5S     | 13E   | 17        |
| 88       | AMC444075      | RW 88      | 2017-025317      |  | 5S     | 13E   | 17        |
| 89       | AMC444076      | RW 89      | 2017-025318      |  | 5S     | 13E   | 16,17     |
| 90       | AMC444077      | RW 90      | 2017-025319      |  | 5S     | 13E   | 17        |
| 91       | AMC444078      | RW 91      | 2017-025320      |  | 5S     | 13E   | 17        |
| 92       | AMC444079      | RW 92      | 2017-025321      |  | 5S     | 13E   | 16,17     |
| 93       | AMC444080      | RW 93      | 2017-025322      |  | 5S     | 13E   | 8,17      |
| 94       | AMC444081      | RW 94      | 2017-025323      |  | 5S     | 13E   | 8,17      |
| 95       | AMC444082      | RW 95      | 2017-025324      |  | 5S     | 13E   | 8,9,16,17 |

Total Claims 95

RECEIVED  
 BLM AZ STATE OFFICE  
 2018 AUG 20 P 12: 56  
 PHOENIX, ARIZONA



Bronco Creek Exploration Inc.  
1815 East Winsett Street  
Tucson, Arizona 85719-6547

Tel: (520) 624-4153  
Fax: (520) 624-4192  
www.broncocreek.com

After recording, return to:  
Bronco Creek Exploration, Inc.  
1815 East Winsett Street  
Tucson, AZ 85719-6547

August 5, 2018

Bureau of Land Management  
One North Central Avenue, Suite 800  
Phoenix, AZ 85004-4427  
(602) 417-9200

RECEIVED  
BLM ARIZONA OFFICE  
2018 AUG 20 P 12:55  
PHOENIX, ARIZONA

**Re: Maintenance Fee Payment for Lode Claims**

Please accept the following 2019 maintenance fee payment documents enclosed on behalf of the claimant, Bronco Creek Exploration, Inc., of 1815 East Winsett Street, Tucson, Arizona 85719:

- Exhibit A- List of 192 mining claims and AMC numbers to be included in this maintenance fee payment.
- Check # 3527 in the amount of \$29,760 (\$155.00 x 192 unpatented mining claims located in Pinal County, Arizona)

If there are any questions or problems, please contact me at (520) 624-4153, ccreel@broncocreek.com or at the address above. Thank you very much for your assistance.

Sincerely,

Chris Creel  
Land Manager

#4240670

# Exhibit A

Federal Unpatented Claims

Project: Red Top

Pinal  
Arizona

| Line No. | BLM Serial No. | Claim Name | County Recorder  | Township | Range | Section   |
|----------|----------------|------------|------------------|----------|-------|-----------|
|          |                |            | Fee # / Doc ID # |          |       |           |
| 1        | AMC416725      | FE 15      | 2012-063842      | 1S       | 12E   | 11        |
| 2        | AMC416726      | FE 16      | 2012-063843      | 1S       | 12E   | 2,11      |
| 3        | AMC416727      | FE 17      | 2012-063844      | 1S       | 12E   | 2         |
| 4        | AMC416728      | FE 18      | 2012-063845      | 1S       | 12E   | 2         |
| 5        | AMC416729      | FE 19      | 2012-063846      | 1S       | 12E   | 2         |
| 6        | AMC416730      | FE 20      | 2012-063847      | 1S       | 12E   | 2         |
| 7        | AMC416731      | FE 21      | 2012-063848      | 1S       | 12E   | 2         |
| 8        | AMC416732      | FE 22      | 2012-063849      | 1S       | 12E   | 2         |
| 9        | AMC416733      | FE 23      | 2012-063850      | 1S       | 12E   | 10,11     |
| 10       | AMC416734      | FE 24      | 2012-063851      | 1S       | 12E   | 2,3,10,11 |
| 11       | AMC416735      | FE 25      | 2012-063852      | 1S       | 12E   | 2,3       |
| 12       | AMC416736      | FE 26      | 2012-063853      | 1S       | 12E   | 2,3       |
| 13       | AMC416737      | FE 27      | 2012-063854      | 1S       | 12E   | 2,3       |
| 14       | AMC416738      | FE 28      | 2012-063855      | 1S       | 12E   | 2,3       |
| 15       | AMC416739      | FE 29      | 2012-063856      | 1S       | 12E   | 2,3       |
| 16       | AMC416740      | FE 30      | 2012-063857      | 1S       | 12E   | 2,3       |
| 17       | AMC416741      | FE 31      | 2012-063858      | 1S       | 12E   | 2,3       |
| 18       | AMC416742      | FE 32      | 2012-063859      | 1N,1S    | 12E   | 34,2,3    |
| 19       | AMC416743      | FE 33      | 2012-063860      | 1S       | 12E   | 10        |
| 20       | AMC416744      | FE 34      | 2012-063861      | 1S       | 12E   | 10        |
| 21       | AMC416745      | FE 35      | 2012-063862      | 1S       | 12E   | 3         |
| 22       | AMC416746      | FE 36      | 2012-063863      | 1S       | 12E   | 3         |
| 23       | AMC416747      | FE 37      | 2012-063864      | 1S       | 12E   | 3         |
| 24       | AMC416748      | FE 38      | 2012-063865      | 1S       | 12E   | 3         |
| 25       | AMC416749      | FE 39      | 2012-063866      | 1S       | 12E   | 3         |
| 26       | AMC416750      | FE 40      | 2012-063867      | 1S       | 12E   | 3         |
| 27       | AMC416751      | FE 41      | 2012-063868      | 1S       | 12E   | 3         |
| 28       | AMC416752      | FE 42      | 2012-063869      | 1N,1S    | 12E   | 33;3      |
| 29       | AMC416753      | FE 43      | 2012-063870      | 1S       | 12E   | 10        |
| 30       | AMC416754      | FE 44      | 2012-063871      | 1S       | 12E   | 3,10      |
| 31       | AMC416755      | FE 45      | 2012-063872      | 1S       | 12E   | 3         |
| 32       | AMC416756      | FE 46      | 2012-063873      | 1S       | 12E   | 3         |
| 33       | AMC416757      | FE 47      | 2012-063874      | 1S       | 12E   | 3         |
| 34       | AMC416758      | FE 48      | 2012-063875      | 1S       | 12E   | 3         |
| 35       | AMC416759      | FE 49      | 2012-063876      | 1S       | 12E   | 3         |
| 36       | AMC416760      | FE 50      | 2012-063877      | 1S       | 12E   | 3         |
| 37       | AMC416761      | FE 51      | 2012-063878      | 1S       | 12E   | 3         |
| 38       | AMC416762      | FE 52      | 2012-063879      | 1N,1S    | 12E   | 33;3      |
| 39       | AMC416763      | FE 53      | 2012-063880      | 1N       | 12E   | 33        |
| 40       | AMC416764      | FE 54      | 2012-063881      | 1N       | 12E   | 33        |

PHOENIX, ARIZONA  
 2012 AUG 20 12:55  
 RECEIVED  
 BLM AZ STATE OFFICE

Federal Unpatented Claims

Project: Red Top

Pinal  
Arizona

| Line No. | BLM Serial No. | Claim Name | County Recorder  |  | Twنشp | Range | Section  |
|----------|----------------|------------|------------------|--|-------|-------|----------|
|          |                |            | Fee # / Doc ID # |  |       |       |          |
| 41       | AMC416765      | FE 55      | 2012-063882      |  | 1N    | 12E   | 33       |
| 42       | AMC416766      | FE 56      | 2012-063883      |  | 1N    | 12E   | 33       |
| 43       | AMC416767      | FE 57      | 2012-063884      |  | 1N    | 12E   | 33       |
| 44       | AMC416768      | FE 58      | 2012-063885      |  | 1S    | 12E   | 10       |
| 45       | AMC416769      | FE 59      | 2012-063886      |  | 1S    | 12E   | 3,10     |
| 46       | AMC416770      | FE 60      | 2012-063887      |  | 1S    | 12E   | 3        |
| 47       | AMC416771      | FE 61      | 2012-063888      |  | 1S    | 12E   | 3        |
| 48       | AMC416772      | FE 62      | 2012-063889      |  | 1S    | 12E   | 3        |
| 49       | AMC416773      | FE 63      | 2012-063890      |  | 1S    | 12E   | 3        |
| 50       | AMC416774      | FE 64      | 2012-063891      |  | 1S    | 12E   | 3        |
| 51       | AMC416775      | FE 65      | 2012-063892      |  | 1S    | 12E   | 3        |
| 52       | AMC416776      | FE 66      | 2012-063893      |  | 1S    | 12E   | 3        |
| 53       | AMC416777      | FE 67      | 2012-063894      |  | 1N,1S | 12E   | 33;3     |
| 54       | AMC416778      | FE 68      | 2012-063895      |  | 1N    | 12E   | 33       |
| 55       | AMC416779      | FE 69      | 2012-063896      |  | 1N    | 12E   | 33       |
| 56       | AMC416780      | FE 70      | 2012-063897      |  | 1N    | 12E   | 33       |
| 57       | AMC416781      | FE 71      | 2012-063898      |  | 1N    | 12E   | 33       |
| 58       | AMC416782      | FE 72      | 2012-063899      |  | 1N    | 12E   | 33       |
| 59       | AMC416785      | FE 75      | 2012-063902      |  | 1S    | 12E   | 9,10     |
| 60       | AMC416786      | FE 76      | 2012-063903      |  | 1S    | 12E   | 3,4,9,10 |
| 61       | AMC416787      | FE 77      | 2012-063904      |  | 1S    | 12E   | 3,4      |
| 62       | AMC416788      | FE 78      | 2012-063905      |  | 1S    | 12E   | 3,4      |
| 63       | AMC416789      | FE 79      | 2012-063906      |  | 1S    | 12E   | 3,4      |
| 64       | AMC416790      | FE 80      | 2012-063907      |  | 1S    | 12E   | 3,4      |
| 65       | AMC416791      | FE 81      | 2012-063908      |  | 1S    | 12E   | 3,4      |
| 66       | AMC416792      | FE 82      | 2012-063909      |  | 1S    | 12E   | 3,4      |
| 67       | AMC416793      | FE 83      | 2012-063910      |  | 1S    | 12E   | 3,4      |
| 68       | AMC416794      | FE 84      | 2012-063911      |  | 1N,1S | 12E   | 2,33;3,4 |
| 69       | AMC416795      | FE 85      | 2012-063912      |  | 1N    | 12E   | 32,33    |
| 70       | AMC416796      | FE 86      | 2012-063913      |  | 1N    | 12E   | 32,33    |
| 71       | AMC416797      | FE 87      | 2012-063914      |  | 1N    | 12E   | 32,33    |
| 72       | AMC416798      | FE 88      | 2012-063915      |  | 1N    | 12E   | 32,33    |
| 73       | AMC416799      | FE 89      | 2012-063916      |  | 1N    | 12E   | 32,33    |
| 74       | AMC416802      | FE 92      | 2012-063919      |  | 1S    | 12E   | 9        |
| 75       | AMC416803      | FE 93      | 2012-063920      |  | 1S    | 12E   | 4,9      |
| 76       | AMC416804      | FE 94      | 2012-063921      |  | 1S    | 12E   | 4        |
| 77       | AMC416805      | FE 95      | 2012-063922      |  | 1S    | 12E   | 4        |
| 78       | AMC416806      | FE 96      | 2012-063923      |  | 1S    | 12E   | 4        |
| 79       | AMC416807      | FE 97      | 2012-063924      |  | 1S    | 12E   | 4        |
| 80       | AMC416808      | FE 98      | 2012-063925      |  | 1S    | 12E   | 4        |
| 81       | AMC416809      | FE 99      | 2012-063926      |  | 1S    | 12E   | 4        |
| 82       | AMC416810      | FE 100     | 2012-063927      |  | 1S    | 12E   | 4        |

2018 AUG 20 P 12:55  
 PHOENIX, ARIZONA  
 PINAL COUNTY RECORDER  
 STATE OFFICE



Federal Unpatented Claims

Project: Red Top

Pinal  
Arizona

| Line No. | BLM Serial No. | Claim Name | County Recorder |          | Twنشp | Range | Section   |
|----------|----------------|------------|-----------------|----------|-------|-------|-----------|
|          |                |            | Fee # /         | Doc ID # |       |       |           |
| 83       | AMC416811      | FE 101     | 2012-063928     |          | 1N,1S | 12E   | 32;4      |
| 84       | AMC416812      | FE 102     | 2012-063929     |          | 1N    | 12E   | 32        |
| 85       | AMC416813      | FE 103     | 2012-063930     |          | 1N    | 12E   | 32        |
| 86       | AMC416814      | FE 104     | 2012-063931     |          | 1N    | 12E   | 32        |
| 87       | AMC416815      | FE 105     | 2012-063932     |          | 1N    | 12E   | 32        |
| 88       | AMC416816      | FE 106     | 2012-063933     |          | 1N    | 12E   | 32        |
| 89       | AMC416819      | FE 109     | 2012-063936     |          | 1S    | 12E   | 9         |
| 90       | AMC416820      | FE 110     | 2012-063937     |          | 1S    | 12E   | 4,9       |
| 91       | AMC416821      | FE 111     | 2012-063938     |          | 1S    | 12E   | 4         |
| 92       | AMC416822      | FE 112     | 2012-063939     |          | 1S    | 12E   | 4         |
| 93       | AMC416823      | FE 113     | 2012-063940     |          | 1S    | 12E   | 4         |
| 94       | AMC416824      | FE 114     | 2012-063941     |          | 1S    | 12E   | 4         |
| 95       | AMC416825      | FE 115     | 2012-063942     |          | 1S    | 12E   | 4         |
| 96       | AMC416826      | FE 116     | 2012-063943     |          | 1S    | 12E   | 4         |
| 97       | AMC416827      | FE 117     | 2012-063944     |          | 1S    | 12E   | 4         |
| 98       | AMC416828      | FE 118     | 2012-063945     |          | 1N,1S | 12E   | 32;4      |
| 99       | AMC416829      | FE 119     | 2012-063946     |          | 1N    | 12E   | 32        |
| 100      | AMC416830      | FE 120     | 2012-063947     |          | 1N    | 12E   | 32        |
| 101      | AMC416831      | FE 121     | 2012-063948     |          | 1N    | 12E   | 32        |
| 102      | AMC416832      | FE 122     | 2012-063949     |          | 1N    | 12E   | 32        |
| 103      | AMC416833      | FE 123     | 2012-063950     |          | 1N    | 12E   | 32        |
| 104      | AMC416836      | FE 126     | 2012-063953     |          | 1S    | 12E   | 4,8,9     |
| 105      | AMC416837      | FE 127     | 2012-063954     |          | 1S    | 12E   | 4,5       |
| 106      | AMC416838      | FE 128     | 2012-063955     |          | 1S    | 12E   | 4,5       |
| 107      | AMC416839      | FE 129     | 2012-063956     |          | 1S    | 12E   | 4,5       |
| 108      | AMC416840      | FE 130     | 2012-063957     |          | 1S    | 12E   | 4,5       |
| 109      | AMC416841      | FE 131     | 2012-063958     |          | 1S    | 12E   | 4,5       |
| 110      | AMC416842      | FE 132     | 2012-063959     |          | 1S    | 12E   | 4,5       |
| 111      | AMC416843      | FE 133     | 2012-063960     |          | 1S    | 12E   | 4,5       |
| 112      | AMC416844      | FE 134     | 2012-063961     |          | 1S    | 12E   | 4,5       |
| 113      | AMC416845      | FE 135     | 2012-063962     |          | 1N,1S | 12E   | 32;4,5    |
| 114      | AMC416846      | FE 136     | 2012-063963     |          | 1N    | 12E   | 32        |
| 115      | AMC416847      | FE 137     | 2012-063964     |          | 1N    | 12E   | 32        |
| 116      | AMC416848      | FE 138     | 2012-063965     |          | 1N    | 12E   | 32        |
| 117      | AMC416849      | FE 139     | 2012-063966     |          | 1N    | 12E   | 32        |
| 118      | AMC416850      | FE 140     | 2012-063967     |          | 1N    | 12E   | 32        |
| 119      | AMC416855      | FE 145     | 2012-063972     |          | 1N,1S | 12E   | 33,34;3   |
| 120      | AMC416856      | FE 146     | 2012-063973     |          | 1N,1S | 12E   | 34;3      |
| 121      | AMC423718      | FE 1       | 2013-055083     |          | 1S    | 12E   | 11,12     |
| 122      | AMC423719      | FE 2       | 2013-055084     |          | 1S    | 12E   | 1,2,11,12 |
| 123      | AMC423720      | FE 3       | 2013-055085     |          | 1S    | 12E   | 1,2       |
| 124      | AMC423721      | FE 4       | 2013-055086     |          | 1S    | 12E   | 1,2       |

2018 AUG 20 P 12:55  
 PHOENIX, ARIZONA  
 BLM A7 STATE OFFICE  
 RECEIVED  
 AUG 20 2018

Federal Unpatented Claims

Project: Red Top

Pinal  
Arizona

| Line No. | BLM Serial No. | Claim Name | County Recorder  |  | Twنشp | Range | Section |
|----------|----------------|------------|------------------|--|-------|-------|---------|
|          |                |            | Fee # / Doc ID # |  |       |       |         |
| 125      | AMC423722      | FE 5       | 2013-055087      |  | 1S    | 12E   | 1,2     |
| 126      | AMC423723      | FE 6       | 2013-055088      |  | 1S    | 12E   | 1,2     |
| 127      | AMC423724      | FE 7       | 2013-055089      |  | 1S    | 12E   | 1,2     |
| 128      | AMC423725      | FE 8       | 2013-055090      |  | 1S    | 12E   | 11      |
| 129      | AMC423726      | FE 9       | 2013-055091      |  | 1S    | 12E   | 2,11    |
| 130      | AMC423727      | FE 10      | 2013-055092      |  | 1S    | 12E   | 2       |
| 131      | AMC423728      | FE 11      | 2013-055093      |  | 1S    | 12E   | 2       |
| 132      | AMC423729      | FE 12      | 2013-055094      |  | 1S    | 12E   | 2       |
| 133      | AMC423730      | FE 13      | 2013-055095      |  | 1S    | 12E   | 2       |
| 134      | AMC423731      | FE 14      | 2013-055096      |  | 1S    | 12E   | 2       |
| 135      | AMC423732      | FE 73      | 2013-055097      |  | 1N    | 12E   | 33      |
| 136      | AMC423733      | FE 74      | 2013-055098      |  | 1N    | 12E   | 33      |
| 137      | AMC423734      | FE 90      | 2013-055099      |  | 1N    | 12E   | 32,33   |
| 138      | AMC423735      | FE 91      | 2013-055100      |  | 1N    | 12E   | 32,33   |
| 139      | AMC423736      | FE 107     | 2013-055101      |  | 1N    | 12E   | 32      |
| 140      | AMC423737      | FE 108     | 2013-055102      |  | 1N    | 12E   | 32      |
| 141      | AMC423738      | FE 124     | 2013-055103      |  | 1N    | 12E   | 32      |
| 142      | AMC423739      | FE 125     | 2013-055104      |  | 1N    | 12E   | 32      |
| 143      | AMC423740      | FE 141     | 2013-055105      |  | 1N    | 12E   | 32      |
| 144      | AMC423741      | FE 142     | 2013-055106      |  | 1N    | 12E   | 32      |
| 145      | AMC423742      | FE 143     | 2013-055107      |  | 1N    | 12E   | 32      |
| 146      | AMC423743      | FE 144     | 2013-055108      |  | 1N    | 12E   | 32      |
| 147      | AMC423744      | FE 147     | 2013-055109      |  | 1S    | 12E   | 32      |
| 148      | AMC423745      | FE 148     | 2013-055110      |  | 1S    | 12E   | 32      |
| 149      | AMC428784      | FE 149     | 2014-040544      |  | 1N    | 12E   | 33      |
| 150      | AMC428785      | FE 150     | 2014-040545      |  | 1N    | 12E   | 28,33   |
| 151      | AMC428786      | FE 151     | 2014-040546      |  | 1N    | 12E   | 28      |
| 152      | AMC428787      | FE 152     | 2014-040547      |  | 1N    | 12E   | 28      |
| 153      | AMC428788      | FE 153     | 2014-040548      |  | 1N    | 12E   | 28      |
| 154      | AMC428789      | FE 154     | 2014-040549      |  | 1N    | 12E   | 28      |
| 155      | AMC428790      | FE 155     | 2014-040550      |  | 1N    | 12E   | 28      |
| 156      | AMC428791      | FE 156     | 2014-040551      |  | 1N    | 12E   | 33      |
| 157      | AMC428792      | FE 157     | 2014-040552      |  | 1N    | 12E   | 28,33   |
| 158      | AMC428793      | FE 158     | 2014-040553      |  | 1N    | 12E   | 28      |
| 159      | AMC428794      | FE 159     | 2014-040554      |  | 1N    | 12E   | 28      |
| 160      | AMC428795      | FE 160     | 2014-040555      |  | 1N    | 12E   | 28      |
| 161      | AMC428796      | FE 161     | 2014-040556      |  | 1N    | 12E   | 28      |
| 162      | AMC428797      | FE 162     | 2014-040557      |  | 1N    | 12E   | 28      |
| 163      | AMC428798      | FE 163     | 2014-040558      |  | 1N    | 12E   | 28      |
| 164      | AMC428799      | FE 164     | 2014-040559      |  | 1N    | 12E   | 28      |
| 165      | AMC428800      | FE 165     | 2014-040560      |  | 1N    | 12E   | 28,29   |
| 166      | AMC428801      | FE 166     | 2014-040561      |  | 1N    | 12E   | 29      |

2018 AUG 20 P 12:55  
 PHOENIX, ARIZONA  
 BLM AZ STATE OFFICE  
 EXECUTIVE OFFICE

Federal Unpatented Claims

Project: Red Top

Pinal  
Arizona

| Line No. | BLM Serial No. | Claim Name | County Recorder  |  | Townshp | Range | Section |
|----------|----------------|------------|------------------|--|---------|-------|---------|
|          |                |            | Fee # / Doc ID # |  |         |       |         |
| 167      | AMC428802      | FE 167     | 2014-040562      |  | 1N      | 12E   | 29      |
| 168      | AMC428803      | FE 168     | 2014-040563      |  | 1N      | 12E   | 29      |
| 169      | AMC428804      | FE 169     | 2014-040564      |  | 1N      | 12E   | 29      |
| 170      | AMC428805      | FE 170     | 2014-040565      |  | 1N      | 12E   | 29      |
| 171      | AMC428806      | FE 171     | 2014-040566      |  | 1N      | 12E   | 29      |
| 172      | AMC428807      | FE 172     | 2014-040567      |  | 1N      | 12E   | 29      |
| 173      | AMC428808      | FE 173     | 2014-040568      |  | 1N      | 12E   | 29,30   |
| 174      | AMC428809      | FE 174     | 2014-040569      |  | 1N      | 12E   | 28,29   |
| 175      | AMC428810      | FE 175     | 2014-040570      |  | 1N      | 12E   | 29      |
| 176      | AMC428811      | FE 176     | 2014-040571      |  | 1N      | 12E   | 29      |
| 177      | AMC428812      | FE 177     | 2014-040572      |  | 1N      | 12E   | 29      |
| 178      | AMC428813      | FE 178     | 2014-040573      |  | 1N      | 12E   | 29      |
| 179      | AMC428814      | FE 179     | 2014-040574      |  | 1N      | 12E   | 29      |
| 180      | AMC428815      | FE 180     | 2014-040575      |  | 1N      | 12E   | 29      |
| 181      | AMC428816      | FE 181     | 2014-040576      |  | 1N      | 12E   | 29      |
| 182      | AMC428817      | FE 182     | 2014-040577      |  | 1N      | 12E   | 29,30   |
| 183      | AMC428818      | FE 183     | 2014-040578      |  | 1N      | 12E   | 28,29   |
| 184      | AMC428819      | FE 184     | 2014-040579      |  | 1N      | 12E   | 29      |
| 185      | AMC428820      | FE 185     | 2014-040580      |  | 1N      | 12E   | 29      |
| 186      | AMC428821      | FE 186     | 2014-040581      |  | 1N      | 12E   | 29      |
| 187      | AMC428822      | FE 187     | 2014-040582      |  | 1N      | 12E   | 29      |
| 188      | AMC428823      | FE 188     | 2014-040583      |  | 1N      | 12E   | 29      |
| 189      | AMC428824      | FE 189     | 2014-040584      |  | 1N      | 12E   | 29      |
| 190      | AMC428825      | FE 190     | 2014-040585      |  | 1N      | 12E   | 29      |
| 191      | AMC428826      | FE 191     | 2014-040586      |  | 1N      | 12E   | 29,30   |
| 192      | AMC428827      | FE 192     | 2014-040587      |  | 1N      | 12E   | 29      |

Total Claims 192

RECEIVED  
 BLM AZ STAFF OFFICE  
 2018 AUG 20 P 12:55  
 PHOENIX, ARIZONA



Bronco Creek Exploration Inc.  
1815 East Winsett Street  
Tucson, Arizona 85719-6547

Tel: (520) 624-4153  
Fax: (520) 624-4192  
www.broncocreek.com

After recording, return to:  
Bronco Creek Exploration, Inc.  
1815 East Winsett Street  
Tucson, AZ 85719-6547

August 5, 2018

Bureau of Land Management  
One North Central Avenue, Suite 800  
Phoenix, AZ 85004-4427  
(602) 417-9200

RECEIVED  
BLM AZ STATE OFFICE  
2018 AUG 20 P 12:54  
PHOENIX, ARIZONA

**Re: Maintenance Fee Payment for Lode Claims**

Please accept the following 2019 maintenance fee payment documents enclosed on behalf of the claimant, Bronco Creek Exploration, Inc., of 1815 East Winsett Street, Tucson, Arizona 85719:

- Exhibit A- List of 305 mining claims and AMC numbers to be included in this maintenance fee payment.
- Check # 3526 in the amount of \$47,275 (\$155.00 x 305 unpatented mining claims located in Greenlee County, Arizona)

If there are any questions or problems, please contact me at (520) 624-4153, ccreel@broncocreek.com or at the address above. Thank you very much for your assistance.

Sincerely,

Chris Creel  
Land Manager

# 4240670

# Exhibit A

Federal Unpatented Claims

Project: Midnight Juniper

Greenlee  
Arizona

| Line No. | BLM Serial No. | Claim Name | County Recorder  | Twnshp | Range   | Section |
|----------|----------------|------------|------------------|--------|---------|---------|
|          |                |            | Fee # / Doc ID # |        |         |         |
| 1        | AMC444264      | MJ 1       | 2017-00392       | 3S     | 28E     | 1       |
| 2        | AMC444265      | MJ 2       | 2017-00393       | 3S     | 28E     | 1       |
| 3        | AMC444266      | MJ 3       | 2017-00394       | 3S     | 28E     | 1       |
| 4        | AMC444267      | MJ 4       | 2017-00395       | 3S     | 28E     | 1       |
| 5        | AMC444268      | MJ 5       | 2017-00396       | 3S     | 28E     | 1       |
| 6        | AMC444269      | MJ 6       | 2017-00397       | 3S     | 28E     | 1       |
| 7        | AMC444270      | MJ 7       | 2017-00398       | 3S     | 28E     | 1       |
| 8        | AMC444271      | MJ 8       | 2017-00399       | 3S     | 28E     | 1       |
| 9        | AMC444272      | MJ 9       | 2017-00400       | 3S     | 28E     | 1       |
| 10       | AMC444273      | MJ 10      | 2017-00401       | 3S     | 28E     | 1       |
| 11       | AMC444274      | MJ 11      | 2017-00402       | 3S     | 28E     | 1       |
| 12       | AMC444275      | MJ 12      | 2017-00403       | 3S     | 28E,29E | 1;6     |
| 13       | AMC444276      | MJ 13      | 2017-00404       | 3S     | 29E     | 6       |
| 14       | AMC444277      | MJ 14      | 2017-00405       | 3S     | 29E     | 6       |
| 15       | AMC444278      | MJ 15      | 2017-00406       | 3S     | 29E     | 6       |
| 16       | AMC444279      | MJ 16      | 2017-00407       | 3S     | 29E     | 6       |
| 17       | AMC444280      | MJ 17      | 2017-00408       | 3S     | 29E     | 6       |
| 18       | AMC444281      | MJ 18      | 2017-00409       | 3S     | 29E     | 6       |
| 19       | AMC444282      | MJ 19      | 2017-00410       | 3S     | 29E     | 6       |
| 20       | AMC444283      | MJ 20      | 2017-00411       | 3S     | 29E     | 6       |
| 21       | AMC444284      | MJ 21      | 2017-00412       | 3S     | 29E     | 5,6     |
| 22       | AMC444285      | MJ 22      | 2017-00413       | 3S     | 29E     | 5       |
| 23       | AMC444286      | MJ 23      | 2017-00414       | 3S     | 29E     | 5       |
| 24       | AMC444287      | MJ 24      | 2017-00415       | 3S     | 29E     | 5       |
| 25       | AMC444288      | MJ 25      | 2017-00416       | 3S     | 29E     | 5       |
| 26       | AMC444289      | MJ 30      | 2017-00417       | 3S     | 28E     | 1       |
| 27       | AMC444290      | MJ 31      | 2017-00418       | 3S     | 28E     | 1       |
| 28       | AMC444291      | MJ 32      | 2017-00419       | 3S     | 28E     | 1       |
| 29       | AMC444292      | MJ 33      | 2017-00420       | 3S     | 28E     | 1       |
| 30       | AMC444293      | MJ 34      | 2017-00421       | 3S     | 28E     | 1       |
| 31       | AMC444294      | MJ 35      | 2017-00422       | 3S     | 28E     | 1       |
| 32       | AMC444295      | MJ 36      | 2017-00423       | 3S     | 28E     | 1       |
| 33       | AMC444296      | MJ 37      | 2017-00424       | 3S     | 28E     | 1       |
| 34       | AMC444297      | MJ 38      | 2017-00425       | 3S     | 28E     | 1       |
| 35       | AMC444298      | MJ 39      | 2017-00426       | 3S     | 28E     | 1       |
| 36       | AMC444299      | MJ 40      | 2017-00427       | 3S     | 28E     | 1       |
| 37       | AMC444300      | MJ 41      | 2017-00428       | 3S     | 28E,29E | 1;6     |
| 38       | AMC444301      | MJ 42      | 2017-00429       | 3S     | 29E     | 6       |
| 39       | AMC444302      | MJ 43      | 2017-00430       | 3S     | 29E     | 6       |
| 40       | AMC444303      | MJ 44      | 2017-00431       | 3S     | 29E     | 6       |

2018 AUG 20 P 12:54  
 PHOENIX, ARIZONA  
 RECEIVED  
 BLM AT STATE OFFICE

Federal Unpatented Claims

Project: Midnight Juniper

Greenlee  
Arizona

| Line No. | BLM Serial No. | Claim Name | County Recorder  | TwnsHP | Range   | Section |
|----------|----------------|------------|------------------|--------|---------|---------|
|          |                |            | Fee # / Doc ID # |        |         |         |
| 41       | AMC444304      | MJ 45      | 2017-00432       | 3S     | 29E     | 6       |
| 42       | AMC444305      | MJ 46      | 2017-00433       | 3S     | 29E     | 6       |
| 43       | AMC444306      | MJ 47      | 2017-00434       | 3S     | 29E     | 6       |
| 44       | AMC444307      | MJ 48      | 2017-00435       | 3S     | 29E     | 6       |
| 45       | AMC444308      | MJ 49      | 2017-00436       | 3S     | 29E     | 6       |
| 46       | AMC444309      | MJ 50      | 2017-00437       | 3S     | 29E     | 5,6     |
| 47       | AMC444310      | MJ 51      | 2017-00438       | 3S     | 29E     | 5       |
| 48       | AMC444311      | MJ 52      | 2017-00439       | 3S     | 29E     | 5       |
| 49       | AMC444312      | MJ 53      | 2017-00440       | 3S     | 29E     | 5       |
| 50       | AMC444313      | MJ 54      | 2017-00441       | 3S     | 29E     | 5       |
| 51       | AMC444314      | MJ 59      | 2017-00442       | 3S     | 28E     | 1       |
| 52       | AMC444315      | MJ 60      | 2017-00443       | 3S     | 28E     | 1       |
| 53       | AMC444316      | MJ 61      | 2017-00444       | 3S     | 28E     | 1       |
| 54       | AMC444317      | MJ 62      | 2017-00445       | 3S     | 28E     | 1       |
| 55       | AMC444318      | MJ 63      | 2017-00446       | 3S     | 28E     | 1       |
| 56       | AMC444319      | MJ 64      | 2017-00447       | 3S     | 28E     | 1       |
| 57       | AMC444320      | MJ 65      | 2017-00448       | 3S     | 28E     | 1       |
| 58       | AMC444321      | MJ 66      | 2017-00449       | 3S     | 28E     | 1       |
| 59       | AMC444322      | MJ 67      | 2017-00450       | 3S     | 28E     | 1       |
| 60       | AMC444323      | MJ 68      | 2017-00451       | 3S     | 28E     | 1       |
| 61       | AMC444324      | MJ 69      | 2017-00452       | 3S     | 28E     | 1       |
| 62       | AMC444325      | MJ 70      | 2017-00453       | 3S     | 28E,29E | 1,6     |
| 63       | AMC444326      | MJ 71      | 2017-00454       | 3S     | 29E     | 6       |
| 64       | AMC444327      | MJ 72      | 2017-00455       | 3S     | 29E     | 6       |
| 65       | AMC444328      | MJ 73      | 2017-00456       | 3S     | 29E     | 6       |
| 66       | AMC444329      | MJ 74      | 2017-00457       | 3S     | 29E     | 6       |
| 67       | AMC444330      | MJ 75      | 2017-00458       | 3S     | 29E     | 6       |
| 68       | AMC444331      | MJ 76      | 2017-00459       | 3S     | 29E     | 6       |
| 69       | AMC444332      | MJ 77      | 2017-00460       | 3S     | 29E     | 6       |
| 70       | AMC444333      | MJ 78      | 2017-00461       | 3S     | 29E     | 6       |
| 71       | AMC444334      | MJ 79      | 2017-00462       | 3S     | 29E     | 5,6     |
| 72       | AMC444335      | MJ 80      | 2017-00463       | 3S     | 29E     | 5       |
| 73       | AMC444336      | MJ 81      | 2017-00464       | 3S     | 29E     | 5       |
| 74       | AMC444337      | MJ 82      | 2017-00465       | 3S     | 29E     | 5       |
| 75       | AMC444338      | MJ 83      | 2017-00466       | 3S     | 29E     | 5       |
| 76       | AMC444339      | MJ 88      | 2017-00467       | 3S     | 28E     | 12      |
| 77       | AMC444340      | MJ 89      | 2017-00468       | 3S     | 28E     | 12      |
| 78       | AMC444341      | MJ 90      | 2017-00469       | 3S     | 28E     | 12      |
| 79       | AMC444342      | MJ 91      | 2017-00470       | 3S     | 28E     | 12      |
| 80       | AMC444343      | MJ 92      | 2017-00471       | 3S     | 28E     | 12      |
| 81       | AMC444344      | MJ 93      | 2017-00472       | 3S     | 28E     | 12      |
| 82       | AMC444345      | MJ 94      | 2017-00473       | 3S     | 28E     | 12      |

2018 AUG 20 P 12:54  
 RECEIVED  
 BLM AZ STATE OFFICE  
 PHOENIX, ARIZONA

Federal Unpatented Claims

Project: Midnight Juniper

Greenlee  
Arizona

| Line No. | BLM Serial No. | Claim Name | County Recorder  |  | Twنشp | Range   | Section  |
|----------|----------------|------------|------------------|--|-------|---------|----------|
|          |                |            | Fee # / Doc ID # |  |       |         |          |
| 83       | AMC444346      | MJ 95      | 2017-00474       |  | 3S    | 28E     | 12       |
| 84       | AMC444347      | MJ 96      | 2017-00475       |  | 3S    | 28E     | 12       |
| 85       | AMC444348      | MJ 97      | 2017-00476       |  | 3S    | 28E     | 12       |
| 86       | AMC444349      | MJ 98      | 2017-00477       |  | 3S    | 28E     | 12       |
| 87       | AMC444350      | MJ 99      | 2017-00478       |  | 3S    | 28E,29E | 1,12;6,7 |
| 88       | AMC444351      | MJ 100     | 2017-00479       |  | 3S    | 29E     | 6,7      |
| 89       | AMC444352      | MJ 101     | 2017-00480       |  | 3S    | 29E     | 6,7      |
| 90       | AMC444353      | MJ 102     | 2017-00481       |  | 3S    | 29E     | 6,7      |
| 91       | AMC444354      | MJ 103     | 2017-00482       |  | 3S    | 29E     | 6,7      |
| 92       | AMC444355      | MJ 104     | 2017-00483       |  | 3S    | 29E     | 6,7      |
| 93       | AMC444356      | MJ 105     | 2017-00484       |  | 3S    | 29E     | 6,7      |
| 94       | AMC444357      | MJ 106     | 2017-00485       |  | 3S    | 29E     | 6,7      |
| 95       | AMC444358      | MJ 107     | 2017-00486       |  | 3S    | 29E     | 6,7      |
| 96       | AMC444359      | MJ 108     | 2017-00487       |  | 3S    | 29E     | 5,6,7,8  |
| 97       | AMC444360      | MJ 109     | 2017-00488       |  | 3S    | 29E     | 5,8      |
| 98       | AMC444361      | MJ 110     | 2017-00489       |  | 3S    | 29E     | 5,8      |
| 99       | AMC444362      | MJ 111     | 2017-00490       |  | 3S    | 29E     | 5,8      |
| 100      | AMC444363      | MJ 117     | 2017-00491       |  | 3S    | 28E     | 12       |
| 101      | AMC444364      | MJ 118     | 2017-00492       |  | 3S    | 28E     | 12       |
| 102      | AMC444365      | MJ 119     | 2017-00493       |  | 3S    | 28E     | 12       |
| 103      | AMC444366      | MJ 120     | 2017-00494       |  | 3S    | 28E     | 12       |
| 104      | AMC444367      | MJ 121     | 2017-00495       |  | 3S    | 28E     | 12       |
| 105      | AMC444368      | MJ 122     | 2017-00496       |  | 3S    | 28E     | 12       |
| 106      | AMC444369      | MJ 123     | 2017-00497       |  | 3S    | 28E     | 12       |
| 107      | AMC444370      | MJ 124     | 2017-00498       |  | 3S    | 28E     | 12       |
| 108      | AMC444371      | MJ 125     | 2017-00499       |  | 3S    | 28E     | 12       |
| 109      | AMC444372      | MJ 126     | 2017-00500       |  | 3S    | 28E     | 12       |
| 110      | AMC444373      | MJ 127     | 2017-00501       |  | 3S    | 28E     | 12       |
| 111      | AMC444374      | MJ 128     | 2017-00502       |  | 3S    | 28E,29E | 12;7     |
| 112      | AMC444375      | MJ 129     | 2017-00503       |  | 3S    | 29E     | 7        |
| 113      | AMC444376      | MJ 130     | 2017-00504       |  | 3S    | 29E     | 7        |
| 114      | AMC444377      | MJ 131     | 2017-00505       |  | 3S    | 29E     | 7        |
| 115      | AMC444378      | MJ 132     | 2017-00506       |  | 3S    | 29E     | 7        |
| 116      | AMC444379      | MJ 133     | 2017-00507       |  | 3S    | 29E     | 7        |
| 117      | AMC444380      | MJ 134     | 2017-00508       |  | 3S    | 29E     | 7        |
| 118      | AMC444381      | MJ 135     | 2017-00509       |  | 3S    | 29E     | 7        |
| 119      | AMC444382      | MJ 136     | 2017-00510       |  | 3S    | 29E     | 7        |
| 120      | AMC444383      | MJ 137     | 2017-00511       |  | 3S    | 29E     | 7,8      |
| 121      | AMC444384      | MJ 138     | 2017-00512       |  | 3S    | 29E     | 8        |
| 122      | AMC444385      | MJ 139     | 2017-00513       |  | 3S    | 29E     | 8        |
| 123      | AMC444386      | MJ 140     | 2017-00514       |  | 3S    | 29E     | 8        |
| 124      | AMC444387      | MJ 146     | 2017-00515       |  | 3S    | 28E     | 11,12    |

2018 AUG 20 P 12:54  
 PHOENIX, ARIZONA

RECEIVED  
 BLM AZ STAFF OFFICE

Federal Unpatented Claims

Project: Midnight Juniper

Greenlee  
Arizona

| Line No. | BLM Serial No. | Claim Name | County Recorder  | Twنشp | Range   | Section    |
|----------|----------------|------------|------------------|-------|---------|------------|
|          |                |            | Fee # / Doc ID # |       |         |            |
| 125      | AMC444388      | MJ 147     | 2017-00516       | 3S    | 28E     | 12         |
| 126      | AMC444389      | MJ 148     | 2017-00517       | 3S    | 28E     | 12         |
| 127      | AMC444390      | MJ 149     | 2017-00518       | 3S    | 28E     | 12         |
| 128      | AMC444391      | MJ 150     | 2017-00519       | 3S    | 28E     | 12         |
| 129      | AMC444392      | MJ 151     | 2017-00520       | 3S    | 28E     | 12         |
| 130      | AMC444393      | MJ 152     | 2017-00521       | 3S    | 28E     | 12         |
| 131      | AMC444394      | MJ 153     | 2017-00522       | 3S    | 28E     | 12         |
| 132      | AMC444395      | MJ 154     | 2017-00523       | 3S    | 28E     | 12         |
| 133      | AMC444396      | MJ 155     | 2017-00524       | 3S    | 28E     | 12         |
| 134      | AMC444397      | MJ 156     | 2017-00525       | 3S    | 28E     | 12         |
| 135      | AMC444398      | MJ 157     | 2017-00526       | 3S    | 28E,29E | 12;7       |
| 136      | AMC444399      | MJ 158     | 2017-00527       | 3S    | 29E     | 7          |
| 137      | AMC444400      | MJ 159     | 2017-00528       | 3S    | 29E     | 7          |
| 138      | AMC444401      | MJ 160     | 2017-00529       | 3S    | 29E     | 7          |
| 139      | AMC444402      | MJ 161     | 2017-00530       | 3S    | 29E     | 7          |
| 140      | AMC444403      | MJ 162     | 2017-00531       | 3S    | 29E     | 7          |
| 141      | AMC444404      | MJ 163     | 2017-00532       | 3S    | 29E     | 7          |
| 142      | AMC444405      | MJ 164     | 2017-00533       | 3S    | 29E     | 7          |
| 143      | AMC444406      | MJ 165     | 2017-00534       | 3S    | 29E     | 7          |
| 144      | AMC444407      | MJ 166     | 2017-00535       | 3S    | 29E     | 7,8        |
| 145      | AMC444408      | MJ 167     | 2017-00536       | 3S    | 29E     | 8          |
| 146      | AMC444409      | MJ 168     | 2017-00537       | 3S    | 28E,29E | 13,14      |
| 147      | AMC444410      | MJ 169     | 2017-00538       | 3S    | 28E     | 13         |
| 148      | AMC444411      | MJ 170     | 2017-00539       | 3S    | 28E     | 13         |
| 149      | AMC444412      | MJ 171     | 2017-00540       | 3S    | 28E     | 12,13      |
| 150      | AMC444413      | MJ 172     | 2017-00541       | 3S    | 28E     | 12,13      |
| 151      | AMC444414      | MJ 173     | 2017-00542       | 3S    | 28E     | 12,13      |
| 152      | AMC444415      | MJ 174     | 2017-00543       | 3S    | 28E     | 12,13      |
| 153      | AMC444416      | MJ 175     | 2017-00544       | 3S    | 28E     | 12,13      |
| 154      | AMC444417      | MJ 176     | 2017-00545       | 3S    | 28E     | 12,13      |
| 155      | AMC444418      | MJ 177     | 2017-00546       | 3S    | 28E     | 12,13      |
| 156      | AMC444419      | MJ 178     | 2017-00547       | 3S    | 28E     | 12,13      |
| 157      | AMC444420      | MJ 179     | 2017-00548       | 3S    | 28E,29E | 12,13;7,18 |
| 158      | AMC444421      | MJ 180     | 2017-00549       | 3S    | 29E     | 7,18       |
| 159      | AMC444422      | MJ 181     | 2017-00550       | 3S    | 29E     | 7,18       |
| 160      | AMC444423      | MJ 182     | 2017-00551       | 3S    | 29E     | 7,18       |
| 161      | AMC444424      | MJ 183     | 2017-00552       | 3S    | 29E     | 7,18       |
| 162      | AMC444425      | MJ 184     | 2017-00553       | 3S    | 29E     | 7,18       |
| 163      | AMC444426      | MJ 185     | 2017-00554       | 3S    | 29E     | 7,18       |
| 164      | AMC444427      | MJ 186     | 2017-00555       | 3S    | 29E     | 7,18       |
| 165      | AMC444428      | MJ 187     | 2017-00556       | 3S    | 29E     | 7,18       |
| 166      | AMC444429      | MJ 188     | 2017-00557       | 3S    | 29E     | 7,8,17,18  |

2018 AUG 20 P 12:54  
 RECEIVED  
 BLM AZ STATE OFFICE  
 PHOENIX, ARIZONA



Federal Unpatented Claims

Project: Midnight Juniper

Greenlee  
Arizona

| Line No. | BLM Serial No. | Claim Name | County Recorder  |  | Township | Range   | Section |
|----------|----------------|------------|------------------|--|----------|---------|---------|
|          |                |            | Fee # / Doc ID # |  |          |         |         |
| 167      | AMC444430      | MJ 189     | 2017-00558       |  | 3S       | 29E     | 8,17    |
| 168      | AMC444431      | MJ 190     | 2017-00559       |  | 3S       | 28E     | 13,14   |
| 169      | AMC444432      | MJ 191     | 2017-00560       |  | 3S       | 28E     | 13      |
| 170      | AMC444433      | MJ 192     | 2017-00561       |  | 3S       | 28E     | 13      |
| 171      | AMC444434      | MJ 193     | 2017-00562       |  | 3S       | 28E     | 13      |
| 172      | AMC444435      | MJ 194     | 2017-00563       |  | 3S       | 28E     | 13      |
| 173      | AMC444436      | MJ 195     | 2017-00564       |  | 3S       | 28E     | 13      |
| 174      | AMC444437      | MJ 196     | 2017-00565       |  | 3S       | 28E     | 13      |
| 175      | AMC444438      | MJ 197     | 2017-00566       |  | 3S       | 28E     | 13      |
| 176      | AMC444439      | MJ 198     | 2017-00567       |  | 3S       | 28E     | 13      |
| 177      | AMC444440      | MJ 199     | 2017-00568       |  | 3S       | 28E     | 13      |
| 178      | AMC444441      | MJ 200     | 2017-00569       |  | 3S       | 28E     | 13      |
| 179      | AMC444442      | MJ 201     | 2017-00570       |  | 3S       | 28E,29E | 13;18   |
| 180      | AMC444443      | MJ 202     | 2017-00571       |  | 3S       | 28E,29E | 13;18   |
| 181      | AMC444444      | MJ 203     | 2017-00572       |  | 3S       | 29E     | 18      |
| 182      | AMC444445      | MJ 204     | 2017-00573       |  | 3S       | 29E     | 18      |
| 183      | AMC444446      | MJ 205     | 2017-00574       |  | 3S       | 29E     | 18      |
| 184      | AMC444447      | MJ 206     | 2017-00575       |  | 3S       | 29E     | 18      |
| 185      | AMC444448      | MJ 207     | 2017-00576       |  | 3S       | 29E     | 18      |
| 186      | AMC444449      | MJ 208     | 2017-00577       |  | 3S       | 29E     | 18      |
| 187      | AMC444450      | MJ 209     | 2017-00578       |  | 3S       | 29E     | 18      |
| 188      | AMC444451      | MJ 210     | 2017-00579       |  | 3S       | 29E     | 18      |
| 189      | AMC444452      | MJ 211     | 2017-00580       |  | 3S       | 29E     | 17      |
| 190      | AMC444453      | MJ 212     | 2017-00581       |  | 3S       | 28E     | 13,14   |
| 191      | AMC444454      | MJ 213     | 2017-00582       |  | 3S       | 28E     | 13      |
| 192      | AMC444455      | MJ 214     | 2017-00583       |  | 3S       | 28E     | 13      |
| 193      | AMC444456      | MJ 215     | 2017-00584       |  | 3S       | 28E     | 13      |
| 194      | AMC444457      | MJ 216     | 2017-00585       |  | 3S       | 28E     | 13      |
| 195      | AMC444458      | MJ 217     | 2017-00586       |  | 3S       | 28E     | 13      |
| 196      | AMC444459      | MJ 218     | 2017-00587       |  | 3S       | 28E     | 13      |
| 197      | AMC444460      | MJ 219     | 2017-00588       |  | 3S       | 28E     | 13      |
| 198      | AMC444461      | MJ 220     | 2017-00589       |  | 3S       | 28E     | 13      |
| 199      | AMC444462      | MJ 221     | 2017-00590       |  | 3S       | 28E     | 13      |
| 200      | AMC444463      | MJ 222     | 2017-00591       |  | 3S       | 28E     | 13      |
| 201      | AMC444464      | MJ 223     | 2017-00592       |  | 3S       | 28E     | 13      |
| 202      | AMC444465      | MJ 224     | 2017-00593       |  | 3S       | 28E,29E | 13;18   |
| 203      | AMC444466      | MJ 225     | 2017-00594       |  | 3S       | 29E     | 18      |
| 204      | AMC444467      | MJ 226     | 2017-00595       |  | 3S       | 29E     | 18      |
| 205      | AMC444468      | MJ 227     | 2017-00596       |  | 3S       | 29E     | 18      |
| 206      | AMC444469      | MJ 228     | 2017-00597       |  | 3S       | 29E     | 18      |
| 207      | AMC444470      | MJ 229     | 2017-00598       |  | 3S       | 29E     | 18      |
| 208      | AMC444471      | MJ 230     | 2017-00599       |  | 3S       | 29E     | 18      |

2018 AUG 20 P 12:54  
 PHOENIX, ARIZONA  
 RECEIVED  
 BLM AZ STATE OFFICE

Federal Unpatented Claims

Project: Midnight Juniper

Greenlee  
Arizona

| Line No. | BLM Serial No. | Claim Name | County Recorder  | Twnshp | Range   | Section     |
|----------|----------------|------------|------------------|--------|---------|-------------|
|          |                |            | Fee # / Doc ID # |        |         |             |
| 209      | AMC444472      | MJ 231     | 2017-00600       | 3S     | 29E     | 18          |
| 210      | AMC444473      | MJ 232     | 2017-00601       | 3S     | 29E     | 17,18       |
| 211      | AMC444474      | MJ 233     | 2017-00602       | 3S     | 29E     | 17          |
| 212      | AMC444475      | MJ 234     | 2017-00603       | 3S     | 28E     | 13,14       |
| 213      | AMC444476      | MJ 235     | 2017-00604       | 3S     | 28E     | 13          |
| 214      | AMC444477      | MJ 236     | 2017-00605       | 3S     | 28E     | 13          |
| 215      | AMC444478      | MJ 237     | 2017-00606       | 3S     | 28E     | 13          |
| 216      | AMC444479      | MJ 238     | 2017-00607       | 3S     | 28E     | 13          |
| 217      | AMC444480      | MJ 239     | 2017-00608       | 3S     | 28E     | 13          |
| 218      | AMC444481      | MJ 240     | 2017-00609       | 3S     | 28E     | 13          |
| 219      | AMC444482      | MJ 241     | 2017-00610       | 3S     | 28E     | 13          |
| 220      | AMC444483      | MJ 242     | 2017-00611       | 3S     | 28E     | 13          |
| 221      | AMC444484      | MJ 243     | 2017-00612       | 3S     | 28E     | 13          |
| 222      | AMC444485      | MJ 244     | 2017-00613       | 3S     | 28E     | 13          |
| 223      | AMC444486      | MJ 245     | 2017-00614       | 3S     | 28E     | 13          |
| 224      | AMC444487      | MJ 246     | 2017-00615       | 3S     | 28E,29E | 13;18       |
| 225      | AMC444488      | MJ 247     | 2017-00616       | 3S     | 29E     | 18          |
| 226      | AMC444489      | MJ 248     | 2017-00617       | 3S     | 29E     | 18          |
| 227      | AMC444490      | MJ 249     | 2017-00618       | 3S     | 29E     | 18          |
| 228      | AMC444491      | MJ 250     | 2017-00619       | 3S     | 29E     | 18          |
| 229      | AMC444492      | MJ 251     | 2017-00620       | 3S     | 29E     | 18          |
| 230      | AMC444493      | MJ 252     | 2017-00621       | 3S     | 29E     | 18          |
| 231      | AMC444494      | MJ 253     | 2017-00622       | 3S     | 29E     | 18          |
| 232      | AMC444495      | MJ 254     | 2017-00623       | 3S     | 29E     | 17          |
| 233      | AMC444496      | MJ 255     | 2017-00624       | 3S     | 29E     | 17          |
| 234      | AMC444497      | MJ 256     | 2017-00625       | 3S     | 28E,29E | 13,24;18,19 |
| 235      | AMC444498      | MJ 257     | 2017-00626       | 3S     | 28E,29E | 24;19       |
| 236      | AMC444499      | MJ 258     | 2017-00627       | 3S     | 28E,29E | 24;19       |
| 237      | AMC444500      | MJ 259     | 2017-00628       | 3S     | 28E,29E | 24;19       |
| 238      | AMC444501      | MJ 260     | 2017-00629       | 3S     | 28E,29E | 24;19       |
| 239      | AMC444502      | MJ 261     | 2017-00630       | 3S     | 28E,29E | 24;19       |
| 240      | AMC444503      | MJ 262     | 2017-00631       | 3S     | 28E,29E | 24;19       |
| 241      | AMC444504      | MJ 263     | 2017-00632       | 3S     | 28E,29E | 24;19       |
| 242      | AMC444505      | MJ 264     | 2017-00633       | 3S     | 28E,29E | 24;19       |
| 243      | AMC444506      | MJ 265     | 2017-00634       | 3S     | 28E,29E | 24;19       |
| 244      | AMC444507      | MJ 266     | 2017-00635       | 3S     | 28E,29E | 24,25;19,30 |
| 245      | AMC444508      | MJ 267     | 2017-00636       | 3S     | 28E,29E | 25;30       |
| 246      | AMC444509      | MJ 268     | 2017-00637       | 3S     | 28E,29E | 25;30       |
| 247      | AMC444510      | MJ 269     | 2017-00638       | 3S     | 28E,29E | 25;30       |
| 248      | AMC444511      | MJ 270     | 2017-00639       | 3S     | 28E,29E | 25;30       |
| 249      | AMC444512      | MJ 271     | 2017-00640       | 3S     | 28E,29E | 25;30       |
| 250      | AMC444513      | MJ 272     | 2017-00641       | 3S     | 28E,29E | 25;30       |

2018 AUG 20 P 12:54  
 PHOENIX, ARIZONA  
 BLM RECEIVED  
 BLM NATIONAL OFFICE

Federal Unpatented Claims

Project: Midnight Juniper

Greenlee  
Arizona

| Line No. | BLM Serial No. | Claim Name | County Recorder  |  | Townshp | Range   | Section     |
|----------|----------------|------------|------------------|--|---------|---------|-------------|
|          |                |            | Fee # / Doc ID # |  |         |         |             |
| 251      | AMC444514      | MJ 273     | 2017-00642       |  | 3S      | 28E,29E | 25;30,31    |
| 252      | AMC444515      | MJ 274     | 2017-00643       |  | 3S      | 29E     | 18,19       |
| 253      | AMC444516      | MJ 275     | 2017-00644       |  | 3S      | 29E     | 19          |
| 254      | AMC444517      | MJ 276     | 2017-00645       |  | 3S      | 29E     | 19          |
| 255      | AMC444518      | MJ 277     | 2017-00646       |  | 3S      | 29E     | 19          |
| 256      | AMC444519      | MJ 278     | 2017-00647       |  | 3S      | 29E     | 19          |
| 257      | AMC444520      | MJ 279     | 2017-00648       |  | 3S      | 29E     | 19          |
| 258      | AMC444521      | MJ 280     | 2017-00649       |  | 3S      | 29E     | 19          |
| 259      | AMC444522      | MJ 281     | 2017-00650       |  | 3S      | 29E     | 19          |
| 260      | AMC444523      | MJ 282     | 2017-00651       |  | 3S      | 29E     | 19          |
| 261      | AMC444524      | MJ 283     | 2017-00652       |  | 3S      | 29E     | 19,30       |
| 262      | AMC444525      | MJ 284     | 2017-00653       |  | 3S      | 29E     | 30          |
| 263      | AMC444526      | MJ 285     | 2017-00654       |  | 3S      | 29E     | 30          |
| 264      | AMC444527      | MJ 286     | 2017-00655       |  | 3S      | 29E     | 30          |
| 265      | AMC444528      | MJ 287     | 2017-00656       |  | 3S      | 29E     | 30          |
| 266      | AMC444529      | MJ 288     | 2017-00657       |  | 3S      | 29E     | 30          |
| 267      | AMC444530      | MJ 289     | 2017-00658       |  | 3S      | 29E     | 30          |
| 268      | AMC444531      | MJ 290     | 2017-00659       |  | 3S      | 29E     | 30          |
| 269      | AMC444532      | MJ 291     | 2017-00660       |  | 3S      | 29E     | 30,31       |
| 270      | AMC444533      | MJ 292     | 2017-00661       |  | 3S      | 29E     | 18,19       |
| 271      | AMC444534      | MJ 293     | 2017-00662       |  | 3S      | 29E     | 19          |
| 272      | AMC444535      | MJ 294     | 2017-00663       |  | 3S      | 29E     | 19          |
| 273      | AMC444536      | MJ 295     | 2017-00664       |  | 3S      | 29E     | 19          |
| 274      | AMC444537      | MJ 296     | 2017-00665       |  | 3S      | 29E     | 19          |
| 275      | AMC444538      | MJ 297     | 2017-00666       |  | 3S      | 29E     | 19          |
| 276      | AMC444539      | MJ 298     | 2017-00667       |  | 3S      | 29E     | 19          |
| 277      | AMC444540      | MJ 299     | 2017-00668       |  | 3S      | 29E     | 19          |
| 278      | AMC444541      | MJ 300     | 2017-00669       |  | 3S      | 29E     | 19          |
| 279      | AMC444542      | MJ 301     | 2017-00670       |  | 3S      | 29E     | 19,30       |
| 280      | AMC444543      | MJ 302     | 2017-00671       |  | 3S      | 29E     | 30          |
| 281      | AMC444544      | MJ 303     | 2017-00672       |  | 3S      | 29E     | 30          |
| 282      | AMC444545      | MJ 304     | 2017-00673       |  | 3S      | 29E     | 30          |
| 283      | AMC444546      | MJ 305     | 2017-00674       |  | 3S      | 29E     | 30          |
| 284      | AMC444547      | MJ 306     | 2017-00675       |  | 3S      | 29E     | 30          |
| 285      | AMC444548      | MJ 307     | 2017-00676       |  | 3S      | 29E     | 30          |
| 286      | AMC444549      | MJ 308     | 2017-00677       |  | 3S      | 29E     | 30          |
| 287      | AMC444550      | MJ 309     | 2017-00678       |  | 3S      | 29E     | 30,31       |
| 288      | AMC444551      | MJ 310     | 2017-00679       |  | 3S      | 29E     | 17,18,19,20 |
| 289      | AMC444552      | MJ 311     | 2017-00680       |  | 3S      | 29E     | 19          |
| 290      | AMC444553      | MJ 312     | 2017-00681       |  | 3S      | 29E     | 19          |
| 291      | AMC444554      | MJ 313     | 2017-00682       |  | 3S      | 29E     | 19          |
| 292      | AMC444555      | MJ 314     | 2017-00683       |  | 3S      | 29E     | 19          |

2018 AUG 20 12:53  
 PHOENIX, ARIZONA  
 RECEIVED  
 BLM AT STATE OFFICE

Federal Unpatented Claims

Project: Midnight Juniper

Greenlee  
Arizona

| Line No. | BLM Serial No. | Claim Name | County Recorder  |  | Twncshp | Range | Section |
|----------|----------------|------------|------------------|--|---------|-------|---------|
|          |                |            | Fee # / Doc ID # |  |         |       |         |
| 293      | AMC444556      | MJ 315     | 2017-00684       |  | 3S      | 29E   | 19      |
| 294      | AMC444557      | MJ 316     | 2017-00685       |  | 3S      | 29E   | 19      |
| 295      | AMC444558      | MJ 317     | 2017-00686       |  | 3S      | 29E   | 19      |
| 296      | AMC444559      | MJ 318     | 2017-00687       |  | 3S      | 29E   | 19      |
| 297      | AMC444560      | MJ 319     | 2017-00688       |  | 3S      | 29E   | 19,30   |
| 298      | AMC444561      | MJ 320     | 2017-00689       |  | 3S      | 29E   | 30      |
| 299      | AMC444562      | MJ 321     | 2017-00690       |  | 3S      | 29E   | 30      |
| 300      | AMC444563      | MJ 322     | 2017-00691       |  | 3S      | 29E   | 30      |
| 301      | AMC444564      | MJ 323     | 2017-00692       |  | 3S      | 29E   | 30      |
| 302      | AMC444565      | MJ 324     | 2017-00693       |  | 3S      | 29E   | 30      |
| 303      | AMC444566      | MJ 325     | 2017-00694       |  | 3S      | 29E   | 30      |
| 304      | AMC444567      | MJ 326     | 2017-00695       |  | 3S      | 29E   | 30      |
| 305      | AMC444568      | MJ 327     | 2017-00696       |  | 3S      | 29E   | 30,31   |

Total Claims 305

RECEIVED  
 BLM AZ STATE OFFICE  
 2018 AUG 20 P 12:55  
 PHOENIX, ARIZONA



Bronco Creek Exploration Inc.  
1815 East Winsett Street  
Tucson, Arizona 85719-6547

Tel: (520) 624-4153  
Fax: (520) 624-4192  
www.broncocreek.com

After recording, return to:  
Bronco Creek Exploration, Inc.  
1815 East Winsett Street  
Tucson, AZ 85719-6547

August 5, 2018

Bureau of Land Management  
One North Central Avenue, Suite 800  
Phoenix, AZ 85004-4427  
(602) 417-9200

RECEIVED  
BLM AZ STATE OFFICE  
2018 AUG 20 P 12: 53  
PHOENIX, ARIZONA

**Re: Maintenance Fee Payment for Lode Claims**

Please accept the following 2019 maintenance fee payment documents enclosed on behalf of the claimant, Bronco Creek Exploration, Inc., of 1815 East Winsett Street, Tucson, Arizona 85719:

- Exhibit A- List of 151 mining claims and AMC numbers to be included in this maintenance fee payment.
- Check # 3525 in the amount of \$23,405 (\$155.00 x 151 unpatented mining claims located in Gila County, Arizona)

If there are any questions or problems, please contact me at (520) 624-4153, ccreel@broncocreek.com or at the address above. Thank you very much for your assistance.

Sincerely,

Chris Creel  
Logistics Coordinator

#4240670

# Exhibit A

Federal Unpatented Claims

Project: Jasper Canyon

Gila  
Arizona

| Line No. | BLM Serial No. | Claim Name | County Recorder          | Twنشp | Range | Section     |
|----------|----------------|------------|--------------------------|-------|-------|-------------|
|          |                |            | Fee # / Doc ID #         |       |       |             |
| 1        | AMC392786      | JC 47      | 2008-007627              | 2N    | 15E   | 29,32       |
| 2        | AMC392787      | JC 48      | 2008-007628              | 2N    | 15E   | 28,29,32,33 |
| 3        | AMC392788      | JC 49      | 2008-007629              | 2N    | 15E   | 28,33       |
| 4        | AMC392789      | JC 50      | 2008-007630              | 2N    | 15E   | 28,33       |
| 5        | AMC392790      | JC 51      | 2008-007631              | 2N    | 15E   | 28,33       |
| 6        | AMC392791      | JC 52      | 2008-007632              | 2N    | 15E   | 28,33       |
| 7        | AMC392792      | JC 53      | 2008-007633              | 2N    | 15E   | 28,33       |
| 8        | AMC392793      | JC 54      | 2008-007634              | 2N    | 15E   | 28,33       |
| 9        | AMC392794      | JC 55      | 2008-007635, 2012-007652 | 2N    | 15E   | 28,33       |
| 10       | AMC392795      | JC 56      | 2008-007636, 2012-007653 | 2N    | 15E   | 28,33       |
| 11       | AMC392796      | JC 57      | 2008-007637              | 2N    | 15E   | 27,28,33,34 |
| 12       | AMC392797      | JC 58      | 2008-007638              | 2N    | 15E   | 27,34       |
| 13       | AMC392798      | JC 59      | 2008-007639              | 2N    | 15E   | 27,34       |
| 14       | AMC392799      | JC 60      | 2008-007640              | 2N    | 15E   | 27,34       |
| 15       | AMC392800      | JC 61      | 2008-007641              | 2N    | 15E   | 27,34       |
| 16       | AMC392801      | JC 62      | 2008-007642              | 2N    | 15E   | 27,34       |
| 17       | AMC392802      | JC 63      | 2008-007643              | 2N    | 15E   | 32          |
| 18       | AMC392803      | JC 64      | 2008-007644              | 2N    | 15E   | 32,33       |
| 19       | AMC392804      | JC 65      | 2008-007645              | 2N    | 15E   | 33          |
| 20       | AMC392805      | JC 66      | 2008-007646              | 2N    | 15E   | 33          |
| 21       | AMC392807      | JC 68      | 2008-007648              | 2N    | 15E   | 33          |
| 22       | AMC392808      | JC 69      | 2008-007649              | 2N    | 15E   | 33          |
| 23       | AMC392809      | JC 70      | 2008-007650              | 2N    | 15E   | 33,34       |
| 24       | AMC392810      | JC 71      | 2008-007651              | 2N    | 15E   | 34          |
| 25       | AMC392811      | JC 72      | 2008-007652              | 2N    | 15E   | 34          |
| 26       | AMC392812      | JC 73      | 2008-007653              | 2N    | 15E   | 34          |
| 27       | AMC392813      | JC 74      | 2008-007654              | 2N    | 15E   | 34          |
| 28       | AMC392814      | JC 75      | 2008-007655              | 2N    | 15E   | 34          |
| 29       | AMC392815      | JC 76      | 2008-007656              | 2N    | 15E   | 34          |
| 30       | AMC392816      | JC 77      | 2008-007657              | 2N    | 15E   | 34          |
| 31       | AMC392817      | JC 78      | 2008-007658              | 2N    | 15E   | 34          |
| 32       | AMC392818      | JC 79      | 2008-007659              | 2N    | 15E   | 32,33       |
| 33       | AMC392819      | JC 80      | 2008-007660              | 2N    | 15E   | 32,33       |
| 34       | AMC392820      | JC 81      | 2008-007661              | 2N    | 15E   | 33,34       |
| 35       | AMC392821      | JC 82      | 2008-007662              | 2N    | 15E   | 34          |
| 36       | AMC392822      | JC 83      | 2008-007663              | 2N    | 15E   | 34          |
| 37       | AMC392823      | JC 84      | 2008-007664              | 2N    | 15E   | 34          |
| 38       | AMC392824      | JC 85      | 2008-007665              | 2N    | 15E   | 34          |
| 39       | AMC392826      | JC 87      | 2008-007667              | 2N    | 15E   | 33          |
| 40       | AMC392827      | JC 88      | 2008-007668              | 2N    | 15E   | 33          |

2018 AUG 20 P 12:53  
 PHOENIX, ARIZONA  
 U.S. DEPARTMENT OF THE INTERIOR  
 BUREAU OF LAND MANAGEMENT  
 GILA COUNTY STATE OFFICE

Federal Unpatented Claims

Project: Jasper Canyon

Gila  
Arizona

| Line No. | BLM Serial No. | Claim Name | County Recorder  | Twنشp | Range | Section     |
|----------|----------------|------------|------------------|-------|-------|-------------|
|          |                |            | Fee # / Doc ID # |       |       |             |
| 41       | AMC392828      | JC 89      | 2008-007669      | 2N    | 15E   | 33          |
| 42       | AMC392829      | JC 90      | 2008-007670      | 2N    | 15E   | 33          |
| 43       | AMC392830      | JC 91      | 2008-007671      | 2N    | 15E   | 33          |
| 44       | AMC392831      | JC 92      | 2008-007672      | 2N    | 15E   | 33          |
| 45       | AMC392832      | JC 93      | 2008-007673      | 2N    | 15E   | 33,34       |
| 46       | AMC392833      | JC 94      | 2008-007674      | 2N    | 15E   | 34          |
| 47       | AMC392834      | JC 95      | 2008-007675      | 2N    | 15E   | 34          |
| 48       | AMC392835      | JC 96      | 2008-007676      | 2N    | 15E   | 34          |
| 49       | AMC392836      | JC 97      | 2008-007677      | 2N    | 15E   | 34          |
| 50       | AMC392838      | JC 99      | 2008-007679      | 1N,2N | 15E   | 4;33        |
| 51       | AMC392839      | JC 100     | 2008-007680      | 1N,2N | 15E   | 4;33        |
| 52       | AMC392840      | JC 101     | 2008-007681      | 1N,2N | 15E   | 4;33        |
| 53       | AMC392841      | JC 102     | 2008-007682      | 1N,2N | 15E   | 4;33        |
| 54       | AMC392842      | JC 103     | 2008-007683      | 1N,2N | 15E   | 4;33        |
| 55       | AMC392855      | JC 116     | 2008-007696      | 1N    | 15E   | 4           |
| 56       | AMC392856      | JC 117     | 2008-007697      | 1N    | 15E   | 4           |
| 57       | AMC392857      | JC 118     | 2008-007698      | 1N    | 15E   | 4           |
| 58       | AMC392871      | JC 132     | 2008-007712      | 2N    | 15E   | 33          |
| 59       | AMC392872      | JC 133     | 2008-007713      | 2N    | 15E   | 33          |
| 60       | AMC392873      | JC 134     | 2008-007714      | 2N    | 15E   | 33          |
| 61       | AMC392874      | JC 135     | 2008-007715      | 2N    | 15E   | 33          |
| 62       | AMC392875      | JC 136     | 2008-007716      | 2N    | 15E   | 33          |
| 63       | AMC392876      | JC 137     | 2008-007717      | 2N    | 15E   | 33          |
| 64       | AMC392877      | JC 138     | 2008-007718      | 2N    | 15E   | 33          |
| 65       | AMC392878      | JC 139     | 2008-007719      | 1N    | 15E   | 4           |
| 66       | AMC392888      | JC 149     | 2008-007729      | 2N    | 15E   | 27,34       |
| 67       | AMC392889      | JC 150     | 2008-007730      | 2N    | 15E   | 27,34       |
| 68       | AMC392890      | JC 151     | 2008-007731      | 2N    | 15E   | 26,27,34,35 |
| 69       | AMC392891      | JC 152     | 2008-007732      | 2N    | 15E   | 34          |
| 70       | AMC392892      | JC 153     | 2008-007733      | 2N    | 15E   | 34          |
| 71       | AMC392893      | JC 154     | 2008-007734      | 2N    | 15E   | 34,35       |
| 72       | AMC398522      | JC 36      | 2009-014185      | 2N    | 15E   | 28          |
| 73       | AMC398523      | JC 37      | 2009-014186      | 2N    | 15E   | 28          |
| 74       | AMC398524      | JC 38      | 2009-014187      | 2N    | 15E   | 28          |
| 75       | AMC398525      | JC 39      | 2009-014188      | 2N    | 15E   | 28          |
| 76       | AMC398526      | JC 40      | 2009-014189      | 2N    | 15E   | 28          |
| 77       | AMC398527      | JC 41      | 2009-014190      | 2N    | 15E   | 27,28       |
| 78       | AMC398528      | JC 42      | 2009-014191      | 2N    | 15E   | 27          |
| 79       | AMC398529      | JC 43      | 2009-014192      | 2N    | 15E   | 27          |
| 80       | AMC398530      | JC 44      | 2009-014193      | 2N    | 15E   | 27          |
| 81       | AMC398531      | JC 45      | 2009-014194      | 2N    | 15E   | 27          |
| 82       | AMC398532      | JC 46      | 2009-014195      | 2N    | 15E   | 27          |

PHOENIX, ARIZONA  
 2018 AUG 20 P 12:53  
 REC'D  
 COUNTY RECORDER  
 GILA COUNTY

## Federal Unpatented Claims

## Project: Jasper Canyon

Gila  
Arizona

| Line No. | BLM Serial No. | Claim Name | County Recorder  |  | Townshp | Range | Section   |
|----------|----------------|------------|------------------|--|---------|-------|-----------|
|          |                |            | Fee # / Doc ID # |  |         |       |           |
| 83       | AMC398533      | JC 86      | 2009-014196      |  | 2N      | 15E   | 34        |
| 84       | AMC398534      | JC 98      | 2009-014197      |  | 2N      | 15E   | 34        |
| 85       | AMC398535      | JC 104     | 2009-014198      |  | 1N,2N   | 15E   | 4;33      |
| 86       | AMC398536      | JC 105     | 2009-014199      |  | 1N,2N   | 15E   | 3,4;33,34 |
| 87       | AMC398537      | JC 106     | 2009-014200      |  | 1N,2N   | 15E   | 3;34      |
| 88       | AMC398559      | JC 146     | 2009-014222      |  | 2N      | 15E   | 27        |
| 89       | AMC398560      | JC 147     | 2009-014223      |  | 2N      | 15E   | 27        |
| 90       | AMC398561      | JC 148     | 2009-014224      |  | 2N      | 15E   | 26,27     |
| 91       | AMC410492      | JC 67      | 2011-009939      |  | 2N      | 15E   | 33        |
| 92       | AMC416293      | JC 18      | 2012-007671      |  | 2N      | 15E   | 28        |
| 93       | AMC416294      | JC 19      | 2012-007672      |  | 2N      | 15E   | 28        |
| 94       | AMC416295      | JC 20      | 2012-007673      |  | 2N      | 15E   | 28        |
| 95       | AMC416296      | JC 21      | 2012-007674      |  | 2N      | 15E   | 28        |
| 96       | AMC416297      | JC 22      | 2012-007675      |  | 2N      | 15E   | 28        |
| 97       | AMC416298      | JC 23      | 2012-007676      |  | 2N      | 15E   | 28        |
| 98       | AMC416299      | JC 24      | 2012-007677      |  | 2N      | 15E   | 27,28     |
| 99       | AMC416300      | JC 25      | 2012-007678      |  | 2N      | 15E   | 27        |
| 100      | AMC416301      | JC 26      | 2012-007679      |  | 2N      | 15E   | 27        |
| 101      | AMC416302      | JC 27      | 2012-007680      |  | 2N      | 15E   | 27        |
| 102      | AMC416303      | JC 28      | 2012-007681      |  | 2N      | 15E   | 27        |
| 103      | AMC416304      | JC 29      | 2012-007682      |  | 2N      | 15E   | 27        |
| 104      | AMC416305      | JC 30      | 2012-007683      |  | 2N      | 15E   | 29        |
| 105      | AMC416306      | JC 31      | 2012-007684      |  | 2N      | 15E   | 29        |
| 106      | AMC416307      | JC 32      | 2012-007685      |  | 2N      | 15E   | 28,29     |
| 107      | AMC416308      | JC 33      | 2012-007686      |  | 2N      | 15E   | 28        |
| 108      | AMC416309      | JC 34      | 2012-007687      |  | 2N      | 15E   | 28        |
| 109      | AMC416310      | JC 35      | 2012-007688      |  | 2N      | 15E   | 28        |
| 110      | AMC416311      | JC 107     | 2012-007689      |  | 1N,2N   | 15E   | 3;34      |
| 111      | AMC416312      | JC 108     | 2012-007690      |  | 1N,2N   | 15E   | 3;34      |
| 112      | AMC416313      | JC 109     | 2012-007691      |  | 1N,2N   | 15E   | 3;34      |
| 113      | AMC416314      | JC 110     | 2012-007692      |  | 1N,2N   | 15E   | 3;34      |
| 114      | AMC416315      | JC 111     | 2012-007693      |  | 1N,2N   | 15E   | 3;34      |
| 115      | AMC416316      | JC 112     | 2012-007694      |  | 1N,2N   | 15E   | 3;34      |
| 116      | AMC416317      | JC 113     | 2012-007695      |  | 1N,2N   | 15E   | 2,3;34,35 |
| 117      | AMC416318      | JC 114     | 2012-007696      |  | 1N,2N   | 15E   | 2;35      |
| 118      | AMC416319      | JC 115     | 2012-007697      |  | 1N,2N   | 15E   | 2;35      |
| 119      | AMC416320      | JC 119     | 2012-007698      |  | 1N      | 15E   | 4         |
| 120      | AMC416321      | JC 120     | 2012-007699      |  | 1N      | 15E   | 4         |
| 121      | AMC416322      | JC 121     | 2012-007700      |  | 1N      | 15E   | 3,4       |
| 122      | AMC416323      | JC 122     | 2012-007701      |  | 1N      | 15E   | 3         |
| 123      | AMC416324      | JC 123     | 2012-007702      |  | 1N      | 15E   | 3         |
| 124      | AMC416325      | JC 124     | 2012-007703      |  | 1N      | 15E   | 3         |

PHOENIX, ARIZONA  
2018 AUG 20 P 12:54BLM AZ STATE OFFICE  
RECEIVED



Federal Unpatented Claims

Project: Jasper Canyon

Gila  
Arizona

| Line No. | BLM Serial No. | Claim Name | County Recorder |          | Twنشp | Range | Section |
|----------|----------------|------------|-----------------|----------|-------|-------|---------|
|          |                |            | Fee # /         | Doc ID # |       |       |         |
| 125      | AMC416326      | JC 125     | 2012-007704     |          | 1N    | 15E   | 3       |
| 126      | AMC416327      | JC 126     | 2012-007705     |          | 1N    | 15E   | 3       |
| 127      | AMC416328      | JC 127     | 2012-007706     |          | 1N    | 15E   | 3       |
| 128      | AMC416329      | JC 128     | 2012-007707     |          | 1N    | 15E   | 3       |
| 129      | AMC416330      | JC 129     | 2012-007708     |          | 1N    | 15E   | 2,3     |
| 130      | AMC416331      | JC 130     | 2012-007709     |          | 1N    | 15E   | 2       |
| 131      | AMC416332      | JC 131     | 2012-007710     |          | 1N    | 15E   | 2       |
| 132      | AMC416336      | JC 143     | 2012-007714     |          | 2N    | 15E   | 27      |
| 133      | AMC416337      | JC 144     | 2012-007715     |          | 2N    | 15E   | 27      |
| 134      | AMC416338      | JC 145     | 2012-007716     |          | 2N    | 15E   | 26,27   |
| 135      | AMC416339      | JC 155     | 2012-007717     |          | 2N    | 15E   | 34      |
| 136      | AMC416340      | JC 156     | 2012-007718     |          | 2N    | 15E   | 34      |
| 137      | AMC416341      | JC 157     | 2012-007719     |          | 2N    | 15E   | 34,35   |
| 138      | AMC416342      | JC 158     | 2012-007720     |          | 2N    | 15E   | 34      |
| 139      | AMC416343      | JC 159     | 2012-007721     |          | 2N    | 15E   | 34      |
| 140      | AMC416344      | JC 160     | 2012-007722     |          | 2N    | 15E   | 34,35   |
| 141      | AMC416345      | JC 161     | 2012-007723     |          | 2N    | 15E   | 28      |
| 142      | AMC416346      | JC 162     | 2012-007724     |          | 2N    | 15E   | 28      |
| 143      | AMC416347      | JC 163     | 2012-007725     |          | 1N    | 15E   | 2       |
| 144      | AMC425575      | JC 301     | 2013-014346     |          | 2N    | 15E   | 32      |
| 145      | AMC425576      | JC 302     | 2013-014347     |          | 2N    | 15E   | 32      |
| 146      | AMC425577      | JC 303     | 2013-014348     |          | 2N    | 15E   | 32      |
| 147      | AMC425578      | JC 304     | 2013-014349     |          | 2N    | 15E   | 32      |
| 148      | AMC425579      | JC 305     | 2013-014350     |          | 2N    | 15E   | 32      |
| 149      | AMC425580      | JC 306     | 2013-014351     |          | 2N    | 15E   | 33      |
| 150      | AMC425581      | JC 307     | 2013-014352     |          | 2N    | 15E   | 33      |
| 151      | AMC425582      | JC 308     | 2013-014353     |          | 1N    | 15E   | 4       |

Total Claims 151

RECEIVED  
BLM AZ STATE OFFICE  
2018 AUG 20 P 12:54  
PHOENIX, ARIZONA



Bronco Creek Exploration Inc.  
1815 East Winsett Street  
Tucson, Arizona 85719-6547

Tel: (520) 624-4153  
Fax: (520) 624-4192  
www.broncocreek.com

After recording, return to:  
Bronco Creek Exploration, Inc.  
1815 East Winsett Street  
Tucson, AZ 85719-6547

August 5, 2018

Bureau of Land Management  
One North Central Avenue, Suite 800  
Phoenix, AZ 85004-4427  
(602) 417-9200

RECEIVED  
BLM AZ STATE OFFICE  
2018 AUG 20 P 12:53  
PHOENIX, ARIZONA

**Re: Maintenance Fee Payment for Lode Claims**

Please accept the following 2019 maintenance fee payment documents enclosed on behalf of the claimant, Bronco Creek Exploration, Inc., of 1815 East Winsett Street, Tucson, Arizona 85719:

- Exhibit A- List of 160 mining claims and AMC numbers to be included in this maintenance fee payment.
- Check # 3524 in the amount of \$24,800 (\$155.00 x 160 unpatented mining claims located in Pinal County, Arizona)

If there are any questions or problems, please contact me at (520) 624-4153, [ccreel@broncocreek.com](mailto:ccreel@broncocreek.com) or at the address above. Thank you very much for your assistance.

Sincerely,

Chris Creel  
Land Manager

#4240670

# Exhibit A

Federal Unpatented Claims

Project: Dragon's Tail

Pinal  
Arizona

| Line No. | BLM Serial No. | Claim Name | County Recorder          |  | Twنشp | Range   | Section  |
|----------|----------------|------------|--------------------------|--|-------|---------|----------|
|          |                |            | Fee # / Doc ID #         |  |       |         |          |
| 1        | AMC442857      | MFE 1      | 2017-018756, 2017-028991 |  | 1S    | 12E     | 1        |
| 2        | AMC442858      | MFE 2      | 2017-018757, 2017-028991 |  | 1S    | 12E     | 1        |
| 3        | AMC442859      | MFE 3      | 2017-018758, 2017-028991 |  | 1S    | 12E     | 1        |
| 4        | AMC442860      | MFE 4      | 2017-018759, 2017-028991 |  | 1S    | 12E     | 1        |
| 5        | AMC442861      | MFE 5      | 2017-018760, 2017-028991 |  | 1S    | 12E     | 1        |
| 6        | AMC442862      | MFE 6      | 2017-018761, 2017-028991 |  | 1S    | 12E     | 1,12     |
| 7        | AMC442863      | MFE 7      | 2017-018762, 2017-028991 |  | 1S    | 12E     | 12       |
| 8        | AMC442864      | MFE 8      | 2017-018763, 2017-028991 |  | 1S    | 12E     | 1        |
| 9        | AMC442865      | MFE 9      | 2017-018764, 2017-028991 |  | 1S    | 12E     | 1        |
| 10       | AMC442866      | MFE 10     | 2017-018765, 2017-028991 |  | 1S    | 12E     | 1        |
| 11       | AMC442867      | MFE 11     | 2017-018766, 2017-028991 |  | 1S    | 12E     | 1        |
| 12       | AMC442868      | MFE 12     | 2017-018767, 2017-028991 |  | 1S    | 12E     | 1        |
| 13       | AMC442869      | MFE 13     | 2017-018768, 2017-028991 |  | 1S    | 12E     | 1        |
| 14       | AMC442870      | MFE 14     | 2017-018769, 2017-028991 |  | 1S    | 12E     | 1,12     |
| 15       | AMC442871      | MFE 15     | 2017-018770, 2017-028991 |  | 1S    | 12E     | 12       |
| 16       | AMC442872      | MFE 16     | 2017-018771, 2017-028991 |  | 1S    | 12E     | 1        |
| 17       | AMC442873      | MFE 17     | 2017-018772, 2017-028991 |  | 1S    | 12E     | 1        |
| 18       | AMC442874      | MFE 18     | 2017-018773, 2017-028991 |  | 1S    | 12E     | 1        |
| 19       | AMC442875      | MFE 19     | 2017-018774, 2017-028991 |  | 1S    | 12E     | 1        |
| 20       | AMC442876      | MFE 20     | 2017-018775, 2017-028991 |  | 1S    | 12E     | 1        |
| 21       | AMC442877      | MFE 21     | 2017-018776, 2017-028991 |  | 1S    | 12E     | 1        |
| 22       | AMC442878      | MFE 22     | 2017-018777, 2017-028991 |  | 1S    | 12E     | 1,12     |
| 23       | AMC442879      | MFE 23     | 2017-018778, 2017-028991 |  | 1S    | 12E     | 12       |
| 24       | AMC442880      | MFE 24     | 2017-018779, 2017-028991 |  | 1S    | 12E,13E | 1,6      |
| 25       | AMC442881      | MFE 25     | 2017-018780, 2017-028991 |  | 1S    | 12E,13E | 1,6      |
| 26       | AMC442882      | MFE 26     | 2017-018781, 2017-028991 |  | 1S    | 12E,13E | 1,6      |
| 27       | AMC442883      | MFE 27     | 2017-018782, 2017-028991 |  | 1S    | 12E,13E | 1,6      |
| 28       | AMC442884      | MFE 28     | 2017-018783, 2017-028991 |  | 1S    | 12E,13E | 1,6      |
| 29       | AMC442885      | MFE 29     | 2017-018784, 2017-028991 |  | 1S    | 12E,13E | 1,6      |
| 30       | AMC442886      | MFE 30     | 2017-018785, 2017-028991 |  | 1S    | 12E,13E | 1,6      |
| 31       | AMC442887      | MFE 31     | 2017-018786, 2017-028991 |  | 1S    | 12E,13E | 1,12;6,7 |
| 32       | AMC442888      | MFE 32     | 2017-018787, 2017-028991 |  | 1S    | 12E,13E | 12,7     |
| 33       | AMC442889      | MFE 33     | 2017-018788, 2017-028991 |  | 1S    | 13E     | 5,6      |
| 34       | AMC442890      | MFE 34     | 2017-018789, 2017-028991 |  | 1S    | 13E     | 5,6      |
| 35       | AMC442891      | MFE 35     | 2017-018790, 2017-028991 |  | 1S    | 13E     | 5,6      |
| 36       | AMC442892      | MFE 36     | 2017-018791, 2017-028991 |  | 1S    | 13E     | 5,6      |
| 37       | AMC442893      | MFE 37     | 2017-018792, 2017-028991 |  | 1S    | 13E     | 5,6      |
| 38       | AMC442894      | MFE 38     | 2017-018793, 2017-028991 |  | 1S    | 13E     | 5,6      |
| 39       | AMC442895      | MFE 39     | 2017-018794, 2017-028991 |  | 1S    | 13E     | 5,6,7,8  |
| 40       | AMC442896      | MFE 40     | 2017-018795, 2017-028991 |  | 1S    | 13E     | 7,8      |

2018 AUG 20 P 12:53  
 PHOENIX, ARIZONA  
 RECEIVED  
 BLM AZ STATE OFFICE

Federal Unpatented Claims

Project: Dragon's Tail

Pinal  
Arizona

| Line No. | BLM Serial No. | Claim Name | County Recorder                          | Twnshp | Range | Section |
|----------|----------------|------------|--|--------|-------|---------|
|          |                |            | Fee # / Doc ID #                         |        |       |         |
| 41       | AMC442897      | MFE 41     | 2017-018796, 2017-028991                 | 1S     | 13E   | 5       |
| 42       | AMC442898      | MFE 42     | 2017-018797, 2017-028991,<br>2017-028992 | 1S     | 13E   | 5       |
| 43       | AMC442899      | MFE 43     | 2017-018798, 2017-028991,<br>2017-028993 | 1S     | 13E   | 5       |
| 44       | AMC442900      | MFE 44     | 2017-018799, 2017-028991,<br>2017-028994 | 1S     | 13E   | 5       |
| 45       | AMC442901      | MFE 45     | 2017-018800, 2017-028991,<br>2017-028995 | 1S     | 13E   | 5       |
| 46       | AMC442902      | MFE 46     | 2017-018801, 2017-028991,<br>2017-028996 | 1S     | 13E   | 5       |
| 47       | AMC442903      | MFE 47     | 2017-018802, 2017-028991,<br>2017-028997 | 1S     | 13E   | 5       |
| 48       | AMC442904      | MFE 48     | 2017-018803, 2017-028991                 | 1S     | 13E   | 5,8     |
| 49       | AMC442905      | MFE 49     | 2017-018804, 2017-028991                 | 1S     | 13E   | 8       |
| 50       | AMC442906      | MFE 50     | 2017-018805, 2017-028991                 | 1S     | 13E   | 5       |
| 51       | AMC442907      | MFE 51     | 2017-018806, 2017-028991,<br>2017-028998 | 1S     | 13E   | 5       |
| 52       | AMC442908      | MFE 52     | 2017-018807, 2017-028991,<br>2017-028999 | 1S     | 13E   | 5       |
| 53       | AMC442909      | MFE 53     | 2017-018808, 2017-028991,<br>2017-029000 | 1S     |       | 5       |
| 54       | AMC442910      | MFE 54     | 2017-018809, 2017-028991,<br>2017-029001 | 1S     |       | 5       |
| 55       | AMC442911      | MFE 55     | 2017-018810, 2017-028991,<br>2017-029002 | 1S     |       | 5       |
| 56       | AMC442912      | MFE 56     | 2017-018811, 2017-028991,<br>2017-029003 | 1S     |       | 5       |
| 57       | AMC442913      | MFE 57     | 2017-018812, 2017-028991                 | 1S     |       | 5,8     |
| 58       | AMC442914      | MFE 58     | 2017-018813, 2017-028991                 | 1S     | 13E   | 8       |
| 59       | AMC442915      | MFE 59     | 2017-018814, 2017-028991                 | 1S     | 13E   | 8       |
| 60       | AMC442916      | MFE 60     | 2017-018815, 2017-028991                 | 1S     | 13E   | 8       |
| 61       | AMC442917      | MFE 61     | 2017-018816, 2017-028991                 | 1S     | 13E   | 4,5     |
| 62       | AMC442918      | MFE 62     | 2017-018817, 2017-028991                 | 1S     | 13E   | 4,5     |
| 63       | AMC442919      | MFE 63     | 2017-018818, 2017-028991                 | 1S     | 13E   | 4,5     |
| 64       | AMC442920      | MFE 64     | 2017-018819, 2017-028991                 | 1S     | 13E   | 4,5     |
| 65       | AMC442921      | MFE 65     | 2017-018820, 2017-028991                 | 1S     | 13E   | 4,5     |
| 66       | AMC442922      | MFE 66     | 2017-018821, 2017-028991                 | 1S     | 13E   | 4,5     |
| 67       | AMC442923      | MFE 67     | 2017-018822, 2017-028991                 | 1S     | 13E   | 4,5     |
| 68       | AMC442924      | MFE 68     | 2017-018823, 2017-028991                 | 1S     | 13E   | 4,5     |
| 69       | AMC442925      | MFE 69     | 2017-018824, 2017-028991                 | 1S     | 13E   | 4,5,8,9 |
| 70       | AMC442926      | MFE 70     | 2017-018825, 2017-028991                 | 1S     | 13E   | 8,9     |
| 71       | AMC442927      | MFE 71     | 2017-018826, 2017-028991                 | 1S     | 13E   | 8,9     |

PHOENIX, ARIZONA

2018 AUG 20 PM 12:53

RECEIVED  
BLM AZ STATE OFFICE

Federal Unpatented Claims

Project: Dragon's Tail

Pinal  
Arizona

| Line No. | BLM Serial No. | Claim Name | County Recorder          | Twنشp | Range | Section |
|----------|----------------|------------|--------------------------|-------|-------|---------|
|          |                |            | Fee # / Doc ID #         |       |       |         |
| 72       | AMC442928      | MFE 72     | 2017-018827, 2017-028991 | 1S    | 13E   | 8,9     |
| 73       | AMC442929      | MFE 90     | 2017-018828, 2017-028991 | 1S    | 13E   | 4       |
| 74       | AMC442930      | MFE 91     | 2017-018829, 2017-028991 | 1S    | 13E   | 4       |
| 75       | AMC442931      | MFE 92     | 2017-018830, 2017-028991 | 1S    | 13E   | 4       |
| 76       | AMC442932      | MFE 93     | 2017-018831, 2017-028991 | 1S    | 13E   | 4       |
| 77       | AMC442933      | MFE 94     | 2017-018832, 2017-028991 | 1S    | 13E   | 4       |
| 78       | AMC442934      | MFE 95     | 2017-018833, 2017-028991 | 1S    | 13E   | 4       |
| 79       | AMC442935      | MFE 96     | 2017-018834, 2017-028991 | 1S    | 13E   | 4       |
| 80       | AMC442936      | MFE 97     | 2017-018835, 2017-028991 | 1S    | 13E   | 4       |
| 81       | AMC442937      | MFE 98     | 2017-018836, 2017-028991 | 1S    | 13E   | 4,9     |
| 82       | AMC442938      | MFE 99     | 2017-018837, 2017-028991 | 1S    | 13E   | 4,9     |
| 83       | AMC442939      | MFE 111    | 2017-018838, 2017-028991 | 1N    | 13E   | 32,33   |
| 84       | AMC442940      | MFE 112    | 2017-018839, 2017-028991 | 1N    | 13E   | 32,33   |
| 85       | AMC442941      | MFE 113    | 2017-018840, 2017-028991 | 1N    | 13E   | 32,33   |
| 86       | AMC442942      | MFE 114    | 2017-018841, 2017-028991 | 1N    | 13E   | 32,33   |
| 87       | AMC442943      | MFE 115    | 2017-018842, 2017-028991 | 1N    | 13E   | 32,33   |
| 88       | AMC442944      | MFE 116    | 2017-018843, 2017-028991 | 1N,1S | 13E   | 32,33;4 |
| 89       | AMC442945      | MFE 117    | 2017-018844, 2017-028991 | 1S    | 13E   | 4       |
| 90       | AMC442946      | MFE 118    | 2017-018845, 2017-028991 | 1S    | 13E   | 4       |
| 91       | AMC442947      | MFE 119    | 2017-018846, 2017-028991 | 1S    | 13E   | 4       |
| 92       | AMC442948      | MFE 120    | 2017-018847, 2017-028991 | 1S    | 13E   | 4       |
| 93       | AMC442949      | MFE 121    | 2017-018848, 2017-028991 | 1S    | 13E   | 4       |
| 94       | AMC442950      | MFE 122    | 2017-018849, 2017-028991 | 1S    | 13E   | 4       |
| 95       | AMC442951      | MFE 123    | 2017-018850, 2017-028991 | 1S    | 13E   | 4       |
| 96       | AMC442952      | MFE 124    | 2017-018851, 2017-028991 | 1S    | 13E   | 4       |
| 97       | AMC442953      | MFE 125    | 2017-018852, 2017-028991 | 1S    | 13E   | 4,9     |
| 98       | AMC442954      | MFE 137    | 2017-018853, 2017-028991 | 1N    | 13E   | 33      |
| 99       | AMC442955      | MFE 138    | 2017-018854, 2017-028991 | 1N    | 13E   | 33      |
| 100      | AMC442956      | MFE 139    | 2017-018855, 2017-028991 | 1N    | 13E   | 33      |
| 101      | AMC442957      | MFE 140    | 2017-018856, 2017-028991 | 1N    | 13E   | 33      |
| 102      | AMC442958      | MFE 141    | 2017-018857, 2017-028991 | 1N    | 13E   | 33      |
| 103      | AMC442959      | MFE 142    | 2017-018858, 2017-028991 | 1N,1S | 13E   | 33;4    |
| 104      | AMC442960      | MFE 143    | 2017-018859, 2017-028991 | 1S    | 13E   | 4       |
| 105      | AMC442961      | MFE 144    | 2017-018860, 2017-028991 | 1S    | 13E   | 4       |
| 106      | AMC442962      | MFE 145    | 2017-018861, 2017-028991 | 1S    | 13E   | 4       |
| 107      | AMC442963      | MFE 146    | 2017-018862, 2017-028991 | 1S    | 13E   | 4       |
| 108      | AMC442964      | MFE 147    | 2017-018863, 2017-028991 | 1S    | 13E   | 4       |
| 109      | AMC442965      | MFE 148    | 2017-018864, 2017-028991 | 1S    | 13E   | 4       |
| 110      | AMC442966      | MFE 149    | 2017-018865, 2017-028991 | 1S    | 13E   | 4       |
| 111      | AMC442967      | MFE 150    | 2017-018915, 2017-028991 | 1S    | 13E   | 4       |
| 112      | AMC442968      | MFE 162    | 2017-018866, 2017-028991 | 1N    | 13E   | 33      |
| 113      | AMC442969      | MFE 163    | 2017-018867, 2017-028991 | 1N    | 13E   | 33      |

2018 AUG 20 P 12:53  
 PHOENIX, ARIZONA

RECEIVED  
 BLM AZ STATE OFFICE

Federal Unpatented Claims

Project: Dragon's Tail

Pinal  
Arizona

| Line No. | BLM Serial No. | Claim Name | County Recorder          | Twنشp | Range | Section |
|----------|----------------|------------|--------------------------|-------|-------|---------|
|          |                |            | Fee # / Doc ID #         |       |       |         |
| 114      | AMC442970      | MFE 164    | 2017-018868, 2017-028991 | 1N    | 13E   | 33      |
| 115      | AMC442971      | MFE 165    | 2017-018869, 2017-028991 | 1N    | 13E   | 33      |
| 116      | AMC442972      | MFE 166    | 2017-018870, 2017-028991 | 1N    | 13E   | 33      |
| 117      | AMC442973      | MFE 167    | 2017-018871, 2017-028991 | 1N,1S | 13E   | 33,3,4  |
| 118      | AMC442974      | MFE 168    | 2017-018872, 2017-028991 | 1S    | 13E   | 3,4     |
| 119      | AMC442975      | MFE 169    | 2017-018873, 2017-028991 | 1S    | 13E   | 3,4     |
| 120      | AMC442976      | MFE 170    | 2017-018874, 2017-028991 | 1S    | 13E   | 3,4     |
| 121      | AMC442977      | MFE 171    | 2017-018875, 2017-028991 | 1S    | 13E   | 3,4     |
| 122      | AMC442978      | MFE 172    | 2017-018876, 2017-028991 | 1S    | 13E   | 3,4     |
| 123      | AMC442979      | MFE 173    | 2017-018877, 2017-028991 | 1S    | 13E   | 3,4     |
| 124      | AMC442980      | MFE 174    | 2017-018878, 2017-028991 | 1S    | 13E   | 3,4     |
| 125      | AMC442981      | MFE 187    | 2017-018879, 2017-028991 | 1N    | 13E   | 33,34   |
| 126      | AMC442982      | MFE 188    | 2017-018880, 2017-028991 | 1N    | 13E   | 33,34   |
| 127      | AMC442983      | MFE 189    | 2017-018881, 2017-028991 | 1N    | 13E   | 33,34   |
| 128      | AMC442984      | MFE 190    | 2017-018882, 2017-028991 | 1N    | 13E   | 33,34   |
| 129      | AMC442985      | MFE 191    | 2017-018883, 2017-028991 | 1N    | 13E   | 33,34   |
| 130      | AMC442986      | MFE 192    | 2017-018884, 2017-028991 | 1N,1S | 13E   | 33,34;3 |
| 131      | AMC442987      | MFE 193    | 2017-018885, 2017-028991 | 1S    | 13E   | 3       |
| 132      | AMC442988      | MFE 194    | 2017-018886, 2017-028991 | 1S    | 13E   | 3       |
| 133      | AMC442989      | MFE 195    | 2017-018887, 2017-028991 | 1S    | 13E   | 3       |
| 134      | AMC442990      | MFE 196    | 2017-018888, 2017-028991 | 1S    | 13E   | 3       |
| 135      | AMC442991      | MFE 197    | 2017-018889, 2017-028991 | 1S    | 13E   | 3       |
| 136      | AMC442992      | MFE 209    | 2017-018890, 2017-028991 | 1N    | 13E   | 34      |
| 137      | AMC442993      | MFE 210    | 2017-018891, 2017-028991 | 1N    | 13E   | 34      |
| 138      | AMC442994      | MFE 211    | 2017-018892, 2017-028991 | 1N    | 13E   | 34      |
| 139      | AMC442995      | MFE 212    | 2017-018893, 2017-028991 | 1N    | 13E   | 34      |
| 140      | AMC442996      | MFE 213    | 2017-018894, 2017-028991 | 1N    | 13E   | 34      |
| 141      | AMC442997      | MFE 214    | 2017-018895, 2017-028991 | 1N,1S | 13E   | 34,3    |
| 142      | AMC442998      | MFE 215    | 2017-018896, 2017-028991 | 1S    | 13E   | 3       |
| 143      | AMC442999      | MFE 216    | 2017-018897, 2017-028991 | 1S    | 13E   | 3       |
| 144      | AMC443000      | MFE 218    | 2017-018898, 2017-028991 | 1S    | 13E   | 3       |
| 145      | AMC443001      | MFE 219    | 2017-018899, 2017-028991 | 1S    | 13E   | 3       |
| 146      | AMC443002      | MFE 231    | 2017-018900, 2017-028991 | 1N    | 13E   | 34      |
| 147      | AMC443003      | MFE 232    | 2017-018901, 2017-028991 | 1N    | 13E   | 34      |
| 148      | AMC443004      | MFE 233    | 2017-018902, 2017-028991 | 1N    | 13E   | 34      |
| 149      | AMC443005      | MFE 234    | 2017-018903, 2017-028991 | 1N    | 13E   | 34      |
| 150      | AMC443006      | MFE 235    | 2017-018904, 2017-028991 | 1N    | 13E   | 34      |
| 151      | AMC443007      | MFE 236    | 2017-018905, 2017-028991 | 1N,1S | 13E   | 34;2,3  |
| 152      | AMC443008      | MFE 237    | 2017-018906, 2017-028991 | 1S    | 13E   | 2,3     |
| 153      | AMC443009      | MFE 238    | 2017-018907, 2017-028991 | 1S    | 13E   | 2,3     |
| 154      | AMC443010      | MFE 240    | 2017-018908, 2017-028991 | 1N    | 13E   | 34      |
| 155      | AMC443011      | MFE 241    | 2017-018909, 2017-028991 | 1N    | 13E   | 34      |

2018 AUG 20 P 12:53  
 PHOENIX, ARIZONA  
 BLM AT STATE OFFICE

Federal Unpatented Claims

Project: Dragon's Tail

Pinal  
Arizona

| Line No. | BLM Serial No. | Claim Name | County Recorder          | Townshp | Range | Section |
|----------|----------------|------------|--------------------------|---------|-------|---------|
|          |                |            | Fee # / Doc ID #         |         |       |         |
| 156      | AMC443012      | MFE 242    | 2017-018910, 2017-028991 | 1N      | 13E   | 34      |
| 157      | AMC443013      | MFE 243    | 2017-018911, 2017-028991 | 1N      | 13E   | 34      |
| 158      | AMC443014      | MFE 244    | 2017-018912, 2017-028991 | 1N      | 13E   | 34      |
| 159      | AMC443015      | MFE 245    | 2017-018913, 2017-028991 | 1N,1S   | 13E   | 34;2    |
| 160      | AMC443016      | MFE 246    | 2017-018914, 2017-028991 | 1S      | 13E   | 2       |

Total Claims 160

RECEIVED  
BLM AZ STATE OFFICE  
2018 AUG 20 P 12:53  
PHOENIX, ARIZONA



Bronco Creek Exploration Inc.  
1815 East Winsett Street  
Tucson, Arizona 85719-6547

Tel: (520) 624-4153  
Fax: (520) 624-4192  
www.broncocreek.com

After recording, return to:  
Bronco Creek Exploration, Inc.  
1815 East Winsett Street  
Tucson, AZ 85719-6547

August 5, 2018

Bureau of Land Management  
One North Central Avenue, Suite 800  
Phoenix, AZ 85004-4427  
(602) 417-9200

RECEIVED  
BLM AZ STATE OFFICE  
2018 AUG 20 P 12: 52  
PHOENIX, ARIZONA

**Re: Maintenance Fee Payment for Lode Claims**

Please accept the following 2019 maintenance fee payment documents enclosed on behalf of the claimant, Bronco Creek Exploration, Inc., of 1815 East Winsett Street, Tucson, Arizona 85719:

- Exhibit A- List of 122 mining claims and AMC numbers to be included in this maintenance fee payment.
- Check # 3523 in the amount of \$18,910 (\$155.00 x 122 unpatented mining claims located in Yavapai County, Arizona)

If there are any questions or problems, please contact me at (520) 624-4153, [ccreel@broncocreek.com](mailto:ccreel@broncocreek.com) or at the address above. Thank you very much for your assistance.

Sincerely,

A handwritten signature in black ink, appearing to read "Chris Creel".

Chris Creel  
Land Manager

#4240670



# Exhibit A

Federal Unpatented Claims

Project: Copper Basin

Yavapai  
Arizona

| Line No. | BLM Serial No. | Claim Name | County Recorder  |      |      | Twنشp | Range | Section   |
|----------|----------------|------------|------------------|------|------|-------|-------|-----------|
|          |                |            | Fee # / Doc ID # | Book | Page |       |       |           |
| 1        | AMC400517      | CB 5       | 2010-4395018     | 4744 | 441  | 9N    | 1W    | 2,3       |
| 2        | AMC400518      | CB 6       | 2010-4395019     | 4744 | 442  | 9N    | 1W    | 2         |
| 3        | AMC400519      | CB 7       | 2010-4395020     | 4744 | 443  | 9N    | 1W    | 2         |
| 4        | AMC400520      | CB 8       | 2010-4395021     | 4744 | 444  | 9N    | 1W    | 2         |
| 5        | AMC400521      | CB 9       | 2010-4395022     | 4744 | 445  | 9N    | 1W    | 3         |
| 6        | AMC400522      | CB 10      | 2010-4395023     | 4744 | 446  | 9N    | 1W    | 2,3       |
| 7        | AMC400523      | CB 11      | 2010-4395024     | 4744 | 447  | 9N    | 1W    | 2         |
| 8        | AMC400524      | CB 12      | 2010-4395025     | 4744 | 448  | 9N    | 1W    | 2         |
| 9        | AMC400525      | CB 13      | 2010-4395026     | 4744 | 449  | 9N    | 1W    | 2         |
| 10       | AMC400526      | CB 14      | 2010-4395027     | 4744 | 450  | 9N    | 1W    | 3         |
| 11       | AMC400527      | CB 15      | 2010-4395028     | 4744 | 451  | 9N    | 1W    | 2,3       |
| 12       | AMC400528      | CB 16      | 2010-4395029     | 4744 | 452  | 9N    | 1W    | 2         |
| 13       | AMC400529      | CB 17      | 2010-4395030     | 4744 | 453  | 9N    | 1W    | 2         |
| 14       | AMC400530      | CB 18      | 2010-4392031     | 4744 | 454  | 9N    | 1W    | 2         |
| 15       | AMC400531      | CB 19      | 2010-4392032     | 4744 | 455  | 9N    | 1W    | 3,10      |
| 16       | AMC400532      | CB 20      | 2010-4395033     | 4744 | 456  | 9N    | 1W    | 2,3,10,11 |
| 17       | AMC400533      | CB 21      | 2010-4395034     | 4744 | 457  | 9N    | 1W    | 11        |
| 18       | AMC400534      | CB 22      | 2010-4395035     | 4744 | 458  | 9N    | 1W    | 11        |
| 19       | AMC400535      | CB 23      | 2010-4395036     | 4744 | 459  | 9N    | 1W    | 11        |
| 20       | AMC400536      | CB 24      | 2010-4395037     | 4744 | 460  | 9N    | 1W    | 10        |
| 21       | AMC400537      | CB 25      | 2010-4395038     | 4744 | 461  | 9N    | 1W    | 10,11     |
| 22       | AMC400538      | CB 26      | 2010-4395039     | 4744 | 462  | 9N    | 1W    | 11        |
| 23       | AMC400539      | CB 27      | 2010-4395040     | 4744 | 463  | 9N    | 1W    | 11        |
| 24       | AMC400540      | CB 28      | 2010-4395041     | 4744 | 464  | 9N    | 1W    | 11        |
| 25       | AMC400541      | CB 29      | 2010-4395042     | 4744 | 465  | 9N    | 1W    | 10        |
| 26       | AMC400542      | CB 30      | 2010-4395043     | 4744 | 466  | 9N    | 1W    | 10,11     |
| 27       | AMC400543      | CB 31      | 2010-4395044     | 4744 | 467  | 9N    | 1W    | 11        |
| 28       | AMC400544      | CB 32      | 2010-4395045     | 4744 | 468  | 9N    | 1W    | 11        |
| 29       | AMC400545      | CB 33      | 2010-4395046     | 4744 | 469  | 9N    | 1W    | 11        |
| 30       | AMC400546      | CB 34      | 2010-4395047     | 4744 | 470  | 9N    | 1W    | 10        |
| 31       | AMC400547      | CB 35      | 2010-4395048     | 4744 | 471  | 9N    | 1W    | 10,11     |
| 32       | AMC400548      | CB 36      | 2010-4395049     | 4744 | 472  | 9N    | 1W    | 11        |
| 33       | AMC400549      | CB 37      | 2010-4395050     | 4744 | 473  | 9N    | 1W    | 11        |
| 34       | AMC400550      | CB 38      | 2010-4395051     | 4744 | 474  | 9N    | 1W    | 11        |
| 35       | AMC400551      | CB 39      | 2010-4395052     | 4744 | 475  | 9N    | 1W    | 10        |
| 36       | AMC400552      | CB 40      | 2010-4395053     | 4744 | 476  | 9N    | 1W    | 10,11     |
| 37       | AMC400553      | CB 41      | 2010-4395054     | 4744 | 477  | 9N    | 1W    | 11        |
| 38       | AMC400554      | CB 42      | 2010-4395055     | 4744 | 478  | 9N    | 1W    | 11        |
| 39       | AMC400555      | CB 43      | 2010-4395056     | 4744 | 479  | 9N    | 1W    | 11        |

PHOENIX, ARIZONA

2018 AUG 20 PM 12:52

BLM DISTRICT OFFICE

RECEIVED

| Line No. | BLM Serial No. | Claim Name | County Recorder  |      |      | Twنشp | Range | Section   |
|----------|----------------|------------|------------------|------|------|-------|-------|-----------|
|          |                |            | Fee # / Doc ID # | Book | Page |       |       |           |
| 40       | AMC400556      | CB 44      | 2010-4395057     | 4744 | 480  | 9N    | 1W    | 10        |
| 41       | AMC400557      | CB 45      | 2010-4395058     | 4744 | 481  | 9N    | 1W    | 10,11     |
| 42       | AMC400558      | CB 46      | 2010-4395059     | 4744 | 482  | 9N    | 1W    | 11        |
| 43       | AMC400559      | CB 47      | 2010-4395060     | 4744 | 483  | 9N    | 1W    | 11        |
| 44       | AMC400560      | CB 48      | 2010-4395061     | 4744 | 484  | 9N    | 1W    | 11        |
| 45       | AMC400561      | CB 49      | 2010-4395062     | 4744 | 485  | 9N    | 1W    | 10        |
| 46       | AMC400562      | CB 50      | 2010-4395063     | 4744 | 486  | 9N    | 1W    | 10,11     |
| 47       | AMC400563      | CB 51      | 2010-4395064     | 4744 | 487  | 9N    | 1W    | 11        |
| 48       | AMC400564      | CB 52      | 2010-4395065     | 4744 | 488  | 9N    | 1W    | 11        |
| 49       | AMC400565      | CB 53      | 2010-4395066     | 4744 | 489  | 9N    | 1W    | 11        |
| 50       | AMC400566      | CB 54      | 2010-4395067     | 4744 | 490  | 9N    | 1W    | 10        |
| 51       | AMC400567      | CB 55      | 2010-4395068     | 4744 | 491  | 9N    | 1W    | 10,11     |
| 52       | AMC400570      | CB 58      | 2010-4395071     | 4744 | 494  | 9N    | 1W    | 10        |
| 53       | AMC400571      | CB 59      | 2010-4395072     | 4744 | 495  | 9N    | 1W    | 10,11     |
| 54       | AMC407981      | CB 62      | 2011-0027882     | 4813 | 926  | 9N    | 1W    | 1,2       |
| 55       | AMC407982      | CB 63      | 2011-0027883     | 4813 | 927  | 9N    | 1W    | 1,2       |
| 56       | AMC407983      | CB 64      | 2011-0027884     | 4813 | 928  | 9N    | 1W    | 1,2       |
| 57       | AMC407984      | CB 65      | 2011-0027885     | 4813 | 929  | 9N    | 1W    | 1,2       |
| 58       | AMC407985      | CB 66      | 2011-0027886     | 4813 | 930  | 9N    | 1W    | 1,2       |
| 59       | AMC407986      | CB 67      | 2011-0027887     | 4813 | 931  | 9N    | 1W    | 1,2,11,12 |
| 60       | AMC407987      | CB 68      | 2011-0027888     | 4813 | 932  | 9N    | 1W    | 11,12     |
| 61       | AMC407988      | CB 69      | 2011-0027889     | 4813 | 933  | 9N    | 1W    | 11,12     |
| 62       | AMC407989      | CB 70      | 2011-0027890     | 4813 | 934  | 9N    | 1W    | 11,12     |
| 63       | AMC407995      | CB 76      | 2011-0027896     | 4813 | 940  | 9N    | 1W    | 1         |
| 64       | AMC407996      | CB 77      | 2011-0027897     | 4813 | 941  | 9N    | 1W    | 1         |
| 65       | AMC407997      | CB 78      | 2011-0027898     | 4813 | 942  | 9N    | 1W    | 1         |
| 66       | AMC407998      | CB 79      | 2011-0027899     | 4813 | 943  | 9N    | 1W    | 1,12      |
| 67       | AMC407999      | CB 80      | 2011-0027900     | 4813 | 944  | 9N    | 1W    | 12        |
| 68       | AMC408000      | CB 81      | 2011-0027901     | 4813 | 945  | 9N    | 1W    | 12        |
| 69       | AMC408007      | CB 88      | 2011-0027908     | 4813 | 952  | 9N    | 1W    | 1         |
| 70       | AMC408008      | CB 89      | 2011-0027909     | 4813 | 953  | 9N    | 1W    | 1         |
| 71       | AMC408009      | CB 90      | 2011-0027910     | 4813 | 954  | 9N    | 1W    | 1         |
| 72       | AMC408010      | CB 91      | 2011-0027911     | 4813 | 955  | 9N    | 1W    | 1,12      |
| 73       | AMC408011      | CB 92      | 2011-0027912     | 4813 | 956  | 9N    | 1W    | 12        |
| 74       | AMC408012      | CB 93      | 2011-0027913     | 4813 | 957  | 9N    | 1W    | 12        |
| 75       | AMC411141      | CB 124     | 2011-0049386     | 4835 | 344  | 9N    | 1W    | 3,4       |
| 76       | AMC411142      | CB 125     | 2011-0049387     | 4835 | 345  | 9N    | 1W    | 3         |
| 77       | AMC411143      | CB 126     | 2011-0049388     | 4835 | 346  | 9N    | 1W    | 3,4       |
| 78       | AMC411144      | CB 127     | 2011-0049389     | 4835 | 347  | 9N    | 1W    | 3         |
| 79       | AMC411145      | CB 128     | 2011-0049390     | 4835 | 348  | 9N    | 1W    | 3,4       |
| 80       | AMC411146      | CB 129     | 2011-0049391     | 4835 | 349  | 9N    | 1W    | 3         |

2011 AUG 29 12:52  
 RECEIVED  
 BLM AZ STATE OFFICE  
 PHOENIX, ARIZONA

| Line No. | BLM Serial No. | Claim Name | County Recorder  |      |      | TwnsHP | Range | Section    |
|----------|----------------|------------|------------------|------|------|--------|-------|------------|
|          |                |            | Fee # / Doc ID # | Book | Page |        |       |            |
| 81       | AMC411147      | CB 130     | 2011-0049392     | 4835 | 350  | 9N     | 1W    | 3,4,9,10   |
| 82       | AMC411148      | CB 131     | 2011-0049393     | 4835 | 351  | 9N     | 1W    | 3,10       |
| 83       | AMC411149      | CB 132     | 2011-0049394     | 4835 | 352  | 9N     | 1W    | 9,10       |
| 84       | AMC411150      | CB 133     | 2011-0049395     | 4835 | 353  | 9N     | 1W    | 10         |
| 85       | AMC411151      | CB 134     | 2011-0049396     | 4835 | 354  | 9N     | 1W    | 9,10       |
| 86       | AMC411152      | CB 135     | 2011-0049397     | 4835 | 355  | 9N     | 1W    | 10         |
| 87       | AMC411153      | CB 136     | 2011-0049398     | 4835 | 356  | 9N     | 1W    | 9,10       |
| 88       | AMC411154      | CB 137     | 2011-0049399     | 4835 | 357  | 9N     | 1W    | 10         |
| 89       | AMC411155      | CB 138     | 2011-0049400     | 4835 | 358  | 9N     | 1W    | 9,10       |
| 90       | AMC411156      | CB 139     | 2011-0049401     | 4835 | 359  | 9N     | 1W    | 10         |
| 91       | AMC411157      | CB 140     | 2011-0049402     | 4835 | 360  | 9N     | 1W    | 9,10       |
| 92       | AMC411158      | CB 141     | 2011-0049403     | 4835 | 361  | 9N     | 1W    | 10         |
| 93       | AMC411159      | CB 142     | 2011-0049404     | 4835 | 362  | 9N     | 1W    | 9,10       |
| 94       | AMC411160      | CB 143     | 2011-0049405     | 4835 | 363  | 9N     | 1W    | 10         |
| 95       | AMC411161      | CB 144     | 2011-0049406     | 4835 | 364  | 9N     | 1W    | 9,10,15,16 |
| 96       | AMC411163      | CB 146     | 2011-0049408     | 4835 | 366  | 9N     | 1W    | 10,15      |
| 97       | AMC411165      | CB 148     | 2011-0049410     | 4835 | 368  | 9N     | 1W    | 10,15      |
| 98       | AMC411167      | CB 150     | 2011-0049412     | 4835 | 370  | 9N     | 1W    | 10,15      |
| 99       | AMC411169      | CB 152     | 2011-0049414     | 4835 | 372  | 9N     | 1W    | 10,15      |
| 100      | AMC411175      | CB 158     | 2011-0049420     | 4835 | 378  | 9N     | 1W    | 10,15      |
| 101      | AMC411177      | CB 160     | 2011-0049422     | 4835 | 380  | 9N     | 1W    | 10,15      |
| 102      | AMC411179      | CB 162     | 2011-0049424     | 4835 | 382  | 9N     | 1W    | 10,15      |
| 103      | AMC411207      | CB 190     | 2011-0049452     | 4835 | 410  | 9N     | 1W    | 3          |
| 104      | AMC411209      | CB 192     | 2011-0049454     | 4835 | 412  | 9N     | 1W    | 3          |
| 105      | AMC411211      | CB 194     | 2011-0049456     | 4835 | 414  | 9N     | 1W    | 3          |
| 106      | AMC411213      | CB 196     | 2011-0049458     | 4835 | 416  | 9N     | 1W    | 3          |
| 107      | AMC411215      | CB 198     | 2011-0049460     | 4835 | 418  | 9N     | 1W    | 3          |
| 108      | AMC411217      | CB 200     | 2011-0049462     | 4835 | 420  | 9N     | 1W    | 2,3        |
| 109      | AMC411219      | CB 202     | 2011-0049464     | 4835 | 422  | 9N     | 1W    | 2          |
| 110      | AMC411221      | CB 204     | 2011-0049466     | 4835 | 424  | 9N     | 1W    | 2          |
| 111      | AMC411223      | CB 206     | 2011-0049468     | 4835 | 426  | 9N     | 1W    | 2          |
| 112      | AMC411225      | CB 208     | 2011-0049470     | 4835 | 428  | 9N     | 1W    | 2          |
| 113      | AMC411226      | CB 209     | 2011-0049471     | 4835 | 429  | 9N     | 1W    | 2          |
| 114      | AMC411227      | CB 210     | 2011-0049472     | 4835 | 430  | 9N     | 1W    | 2          |
| 115      | AMC411228      | CB 211     | 2011-0049473     | 4835 | 431  | 9N     | 1W    | 2          |
| 116      | AMC411229      | CB 212     | 2011-0049474     | 4835 | 432  | 9N     | 1W    | 2          |
| 117      | AMC411230      | CB 213     | 2011-0049475     | 4835 | 433  | 9N     | 1W    | 2          |
| 118      | AMC411231      | CB 214     | 2011-0049476     | 4835 | 434  | 9N     | 1W    | 2          |
| 119      | AMC411232      | CB 215     | 2011-0049477     | 4835 | 435  | 9N     | 1W    | 2          |
| 120      | AMC411233      | CB 216     | 2011-0049478     | 4835 | 436  | 9N     | 1W    | 2          |

PHOENIX, ARIZONA  
 2018 AUG 20 12:52  
 RECEIVED  
 BLM AZ STATE OFFICE

Federal Unpatented Claims

Project: Copper Basin

Yavapai  
Arizona

| Line No. | BLM Serial No. | Claim Name | County Recorder               |               |             | TwnsHP | Range | Section |
|----------|----------------|------------|-------------------------------|---------------|-------------|--------|-------|---------|
|          |                |            | Fee # / Doc ID #              | Book          | Page        |        |       |         |
| 121      | AMC424333      | CB 318     | 2013-0039494,<br>2013-0041710 | 4968;<br>4970 | 173;<br>386 | 9N     | 1W    | 9       |
| 122      | AMC424334      | CB 319     | 2013-0039495                  | 4968          | 174         | 9N     | 1W    | 9       |

Total Claims 122

RECEIVED  
BLM AZ STATE OFFICE  
2018 AUG 20 P 12: 52  
PHOENIX, ARIZONA



Bronco Creek Exploration Inc.  
1815 East Winsett Street  
Tucson, Arizona 85719-6547

Tel: (520) 624-4153  
Fax: (520) 624-4192  
www.broncocreek.com

After recording, return to:  
Bronco Creek Exploration, Inc.  
1815 East Winsett Street  
Tucson, AZ 85719-6547

August 5, 2018

Bureau of Land Management  
One North Central Avenue, Suite 800  
Phoenix, AZ 85004-4427  
(602) 417-9200

RECEIVED  
BLM A7 STATE OFFICE  
2018 AUG 20 P 12:20  
PHOENIX, ARIZONA

**Re: Maintenance Fee Payment for Lode Claims**

Please accept the following 2019 maintenance fee payment documents enclosed on behalf of the claimant, Bronco Creek Exploration, Inc., of 1815 East Winsett Street, Tucson, Arizona 85719:

- Exhibit A- List of 27 mining claims and AMC numbers to be included in this maintenance fee payment.
- Check # 3519 in the amount of \$4,185 (\$155.00 x 27 unpatented mining claims located in Pinal County, Arizona)

If there are any questions or problems, please contact me at (520) 624-4153, ccreel@broncocreek.com or at the address above. Thank you very much for your assistance.

Sincerely,

A handwritten signature in black ink, appearing to read "C. Creel", written over a horizontal line.

Chris Creel  
Land Manager

#4240670

# Exhibit A

Federal Unpatented Claims

Project: Superior West

Pinal  
Arizona

| Line No. | BLM Serial No. | Claim Name | County Recorder  | Townshp | Range | Section   |
|----------|----------------|------------|------------------|---------|-------|-----------|
|          |                |            | Fee # / Doc ID # |         |       |           |
| 1        | AMC441622      | MFI 1      | 2017-007277      | 2S      | 12E   | 9         |
| 2        | AMC441623      | MFI 2      | 2017-007278      | 2S      | 12E   | 8         |
| 3        | AMC441624      | MFI 3      | 2017-007279      | 2S      | 12E   | 8         |
| 4        | AMC441625      | MFI 4      | 2017-007280      | 2S      | 12E   | 8,17      |
| 5        | AMC441626      | MFI 5      | 2017-007281      | 2S      | 12E   | 8,17      |
| 6        | AMC441627      | MFI 6      | 2017-007282      | 2S      | 12E   | 8,17      |
| 7        | AMC441628      | MFI 7      | 2017-007283      | 2S      | 12E   | 8,17      |
| 8        | AMC441629      | MFI 8      | 2017-007284      | 2S      | 12E   | 8,9,16,17 |
| 9        | AMC441630      | MFI 9      | 2017-007285      | 2S      | 12E   | 16        |
| 10       | AMC441631      | MFI 10     | 2017-007286      | 2S      | 12E   | 9,16      |
| 11       | AMC441632      | MFI 11     | 2017-007287      | 2S      | 12E   | 16        |
| 12       | AMC441633      | MFI 12     | 2017-007288      | 2S      | 12E   | 16        |
| 13       | AMC441634      | MFI 13     | 2017-007289      | 2S      | 12E   | 16        |
| 14       | AMC441635      | MFI 14     | 2017-007290      | 2S      | 12E   | 16        |
| 15       | AMC441636      | MFI 15     | 2017-007291      | 2S      | 12E   | 16        |
| 16       | AMC441637      | MFI 16     | 2017-007292      | 2S      | 12E   | 16        |
| 17       | AMC441638      | MFI 17     | 2017-007293      | 2S      | 12E   | 16        |
| 18       | AMC441639      | MFI 18     | 2017-007294      | 2S      | 12E   | 16        |
| 19       | AMC441640      | MFI 19     | 2017-007295      | 2S      | 12E   | 15,16     |
| 20       | AMC441641      | MFI 20     | 2017-007296      | 2S      | 12E   | 15,16     |
| 21       | AMC441642      | MFI 21     | 2017-007297      | 2S      | 12E   | 15,16     |
| 22       | AMC441643      | MFI 22     | 2017-007298      | 2S      | 12E   | 15,16     |
| 23       | AMC441644      | MFI 23     | 2017-007299      | 2S      | 12E   | 15,22     |
| 24       | AMC441645      | MFI 24     | 2017-007300      | 2S      | 12E   | 8,17      |
| 25       | AMC441646      | MFI 25     | 2017-007301      | 2S      | 12E   | 17        |
| 26       | AMC441647      | MFI 26     | 2017-007302      | 2S      | 12E   | 17        |
| 27       | AMC441648      | MFI 27     | 2017-007303      | 2S      | 12E   | 17        |

Total Claims 27

RECEIVED  
BLM AZ STATE OFFICE  
2018 AUG 20 P 12: 50  
PHOENIX, ARIZONA



Bronco Creek Exploration Inc.  
1815 East Winsett Street  
Tucson, Arizona 85719-6547

Tel: (520) 624-4153  
Fax: (520) 624-4192  
www.broncocreek.com

After recording, return to:  
Bronco Creek Exploration, Inc.  
1815 East Winsett Street  
Tucson, AZ 85719-6547

August 5, 2018

Bureau of Land Management  
One North Central Avenue, Suite 800  
Phoenix, AZ 85004-4427  
(602) 417-9200

RECEIVED  
BLM AZ STATE OFFICE  
2018 AUG 20 P 12:50  
PHOENIX, ARIZONA

**Re: Maintenance Fee Payment for Lode Claims**

Please accept the following 2019 maintenance fee payment documents enclosed on behalf of the claimant, Bronco Creek Exploration, Inc., of 1815 East Winsett Street, Tucson, Arizona 85719:

- Exhibit A- List of 186 mining claims and AMC numbers to be included in this maintenance fee payment.
- Check # 3520 in the amount of \$28,830 (\$155.00 x 186 unpatented mining claims located in Pima County, Arizona)

If there are any questions or problems, please contact me at (520) 624-4153, ccree@broncocreek.com or at the address above. Thank you very much for your assistance.

Sincerely,

Chris Creel  
Land Manager

# 4240670

# Exhibit A

Federal Unpatented Claims

Project: Silver Bell

Pima  
Arizona

| Line No. | BLM Serial No. | Claim Name | County Recorder             |                 |              | Township | Range | Section |
|----------|----------------|------------|-----------------------------|-----------------|--------------|----------|-------|---------|
|          |                |            | Fee # / Doc ID #            | Book            | Page         |          |       |         |
| 1        | AMC373611      | SB 1       | 20061720236                 | 12883           | 553          | 12S      | 8E    | 6       |
| 2        | AMC373612      | SB 2       | 20061720237                 | 12883           | 555          | 12S      | 8E    | 6       |
| 3        | AMC373613      | SB 3       | 20061720238                 | 12883           | 557          | 12S      | 8E    | 6       |
| 4        | AMC373614      | SB 4       | 20061720239                 | 12883           | 559          | 12S      | 8E    | 6       |
| 5        | AMC373615      | SB 5       | 20061720240                 | 12883           | 561          | 12S      | 8E    | 6       |
| 6        | AMC373616      | SB 6       | 20061720241                 | 12883           | 563          | 12S      | 8E    | 6       |
| 7        | AMC373617      | SB 7       | 20061720242                 | 12883           | 565          | 12S      | 8E    | 6       |
| 8        | AMC373618      | SB 8       | 20061720243                 | 12883           | 567          | 12S      | 8E    | 6       |
| 9        | AMC373619      | SB 9       | 20061720244                 | 12883           | 569          | 12S      | 8E    | 6       |
| 10       | AMC373620      | SB 10      | 20061720245                 | 12883           | 571          | 12S      | 8E    | 5,6     |
| 11       | AMC373621      | SB 11      | 20061720246,<br>20062500701 | 12883;<br>12961 | 573;<br>4695 | 12S      | 8E    | 6       |
| 12       | AMC373622      | SB 12      | 20061720247,<br>20062500702 | 12883;<br>12961 | 575;<br>4696 | 12S      | 8E    | 6       |
| 13       | AMC373623      | SB 13      | 20061720248,<br>20062500703 | 12883;<br>12961 | 577;<br>4697 | 12S      | 8E    | 6       |
| 14       | AMC373624      | SB 14      | 20061720249,<br>20062500704 | 12883;<br>12961 | 579;<br>4698 | 12S      | 8E    | 6       |
| 15       | AMC373625      | SB 15      | 20061720250,<br>20062500705 | 12883;<br>12961 | 581;<br>4699 | 12S      | 8E    | 6       |
| 16       | AMC373626      | SB 16      | 20061720251,<br>20062500706 | 12883;<br>12961 | 583;<br>4700 | 12S      | 8E    | 6       |
| 17       | AMC373627      | SB 17      | 20061720252,<br>20062500707 | 12883;<br>12961 | 585;<br>4701 | 12S      | 8E    | 6       |
| 18       | AMC373628      | SB 18      | 20061720253,<br>20062500708 | 12883;<br>12961 | 587;<br>4702 | 12S      | 8E    | 6       |
| 19       | AMC373629      | SB 19      | 20061720254,<br>20062500709 | 12883;<br>12961 | 589;<br>4703 | 12S      | 8E    | 6       |
| 20       | AMC373630      | SB 20      | 20061720255,<br>20062500710 | 12883;<br>12961 | 591;<br>4704 | 12S      | 8E    | 5,6     |
| 21       | AMC373631      | SB 21      | 20061720256,<br>20062500711 | 12883;<br>12961 | 593;<br>4705 | 12S      | 8E    | 6       |
| 22       | AMC373632      | SB 22      | 20061720257,<br>20062500712 | 12883;<br>12961 | 595;<br>4706 | 12S      | 8E    | 6       |
| 23       | AMC373633      | SB 23      | 20061720258,<br>20062500713 | 12883;<br>12961 | 597;<br>4707 | 12S      | 8E    | 6       |
| 24       | AMC373634      | SB 24      | 20061720259,<br>20062500714 | 12883;<br>12961 | 599;<br>4708 | 12S      | 8E    | 6       |
| 25       | AMC373635      | SB 25      | 20061720260,<br>20062500715 | 12883;<br>12961 | 601;<br>4709 | 12S      | 8E    | 6       |

RECEIVED  
 BLM AT STATE OFFICE  
 2018 AUG 20 P 12:50  
 PHOENIX, ARIZONA



Federal Unpatented Claims

Project: Silver Bell

Pima  
Arizona

| Line No. | BLM Serial No. | Claim Name | County Recorder             |                 |              | Twtnshp | Range | Section |
|----------|----------------|------------|-----------------------------|-----------------|--------------|---------|-------|---------|
|          |                |            | Fee # / Doc ID #            | Book            | Page         |         |       |         |
| 26       | AMC373636      | SB 26      | 20061720261,<br>20062500716 | 12883;<br>12961 | 603;<br>4710 | 12S     | 8E    | 6       |
| 27       | AMC373637      | SB 27      | 20061720262,<br>20062500717 | 12883;<br>12961 | 605;<br>4711 | 12S     | 8E    | 6       |
| 28       | AMC373638      | SB 28      | 20061720263,<br>20062500718 | 12883;<br>12961 | 607;<br>4712 | 12S     | 8E    | 6       |
| 29       | AMC373639      | SB 29      | 20061720264,<br>20062500719 | 12883;<br>12961 | 609;<br>4713 | 12S     | 8E    | 6       |
| 30       | AMC373640      | SB 30      | 20061720265,<br>20062500720 | 12883;<br>12961 | 611;<br>4714 | 12S     | 8E    | 5,6     |
| 31       | AMC373641      | SB 31      | 20061720266,<br>20062500721 | 12883;<br>12961 | 613;<br>4715 | 12S     | 8E    | 6       |
| 32       | AMC373642      | SB 32      | 20061720267,<br>20062500722 | 12883;<br>12961 | 615;<br>4716 | 12S     | 8E    | 6       |
| 33       | AMC373643      | SB 33      | 20061720268,<br>20062500723 | 12883;<br>12961 | 617;<br>4717 | 12S     | 8E    | 6       |
| 34       | AMC373644      | SB 34      | 20061720269,<br>20062500724 | 12883;<br>12961 | 619;<br>4718 | 12S     | 8E    | 6       |
| 35       | AMC373645      | SB 35      | 20061720270,<br>20062500725 | 12883;<br>12961 | 621;<br>4719 | 12S     | 8E    | 6       |
| 36       | AMC373646      | SB 36      | 20061720271,<br>20062500726 | 12883;<br>12961 | 623;<br>4720 | 12S     | 8E    | 6       |
| 37       | AMC373647      | SB 37      | 20061720272,<br>20062500727 | 12883;<br>12961 | 625;<br>4721 | 12S     | 8E    | 6       |
| 38       | AMC373648      | SB 38      | 20061720273,<br>20062500728 | 12883;<br>12961 | 627;<br>4722 | 12S     | 8E    | 6       |
| 39       | AMC373649      | SB 39      | 20061720274,<br>20062500729 | 12883;<br>12961 | 629;<br>4723 | 12S     | 8E    | 6       |
| 40       | AMC373650      | SB 40      | 20061720275,<br>20062500730 | 12883;<br>12961 | 631;<br>4724 | 12S     | 8E    | 5,6     |
| 41       | AMC373651      | SB 41      | 20061720276,<br>20062500731 | 12883;<br>12961 | 633;<br>4725 | 12S     | 8E    | 6,7     |
| 42       | AMC373652      | SB 42      | 20061720277,<br>20062500732 | 12883;<br>12961 | 635;<br>4726 | 12S     | 8E    | 6,7     |
| 43       | AMC373653      | SB 43      | 20061720278,<br>20062500733 | 12883;<br>12961 | 637;<br>4727 | 12S     | 8E    | 6,7     |
| 44       | AMC373654      | SB 44      | 20061720279,<br>20062500734 | 12883;<br>12961 | 639;<br>4728 | 12S     | 8E    | 6,7     |
| 45       | AMC373655      | SB 45      | 20061720280,<br>20062500735 | 12883;<br>12961 | 641;<br>4729 | 12S     | 8E    | 6,7     |
| 46       | AMC373656      | SB 46      | 20061720281,<br>20062500736 | 12883;<br>12961 | 643;<br>4730 | 12S     | 8E    | 6,7     |
| 47       | AMC373657      | SB 47      | 20061720282,<br>20062500737 | 12883;<br>12961 | 645;<br>4731 | 12S     | 8E    | 6,7     |

RECEIVED  
 2018 AUG 20 P 12:50  
 PIMA COUNTY, ARIZONA  
 BLM AT THE COURTHOUSE

Federal Unpatented Claims

Project: Silver Bell

Pima  
Arizona

| Line No. | BLM Serial No. | Claim Name | County Recorder             |                 |               | Twنشp | Range | Section |
|----------|----------------|------------|-----------------------------|-----------------|---------------|-------|-------|---------|
|          |                |            | Fee # / Doc ID #            | Book            | Page          |       |       |         |
| 48       | AMC373658      | SB 48      | 20061720283,<br>20062500738 | 12883;<br>12961 | 647;<br>4732  | 12S   | 8E    | 6,7     |
| 49       | AMC373659      | SB 49      | 20061720284,<br>20062500739 | 12883;<br>12961 | 649;<br>4733  | 12S   | 8E    | 6,7     |
| 50       | AMC373660      | SB 50      | 20061720285,<br>20062500740 | 12883;<br>12961 | 651;<br>4734  | 12S   | 8E    | 5,6,7,8 |
| 51       | AMC373661      | SB 51      | 20061720286,<br>20062500741 | 12883;<br>12961 | 653;<br>4735  | 12S   | 8E    | 7       |
| 52       | AMC373662      | SB 52      | 20061720287,<br>20062500742 | 12883;<br>12961 | 655;<br>4736  | 12S   | 8E    | 7       |
| 53       | AMC373663      | SB 53      | 20061720288,<br>20062500743 | 12883;<br>12961 | 657;<br>4737  | 12S   | 8E    | 7       |
| 54       | AMC373664      | SB 54      | 20061720289,<br>20062500744 | 12883;<br>12961 | 659;<br>4738  | 12S   | 8E    | 7       |
| 55       | AMC373665      | SB 55      | 20061720290,<br>20062500745 | 12883;<br>12961 | 661;<br>4739  | 12S   | 8E    | 7       |
| 56       | AMC373666      | SB 56      | 20061720291,<br>20062500746 | 12883;<br>12961 | 663;<br>4740  | 12S   | 8E    | 7       |
| 57       | AMC373667      | SB 57      | 20061720292,<br>20062500747 | 12883;<br>12961 | 665;<br>4741  | 12S   | 8E    | 7       |
| 58       | AMC373668      | SB 58      | 20061720293,<br>20062500748 | 12883;<br>12961 | 667;<br>4742  | 12S   | 8E    | 7       |
| 59       | AMC373669      | SB 59      | 20061720294,<br>20062500749 | 12883;<br>12961 | 669;<br>4743  | 12S   | 8E    | 7       |
| 60       | AMC373670      | SB 60      | 20061720295,<br>20062500750 | 12883;<br>12961 | 671;<br>4744  | 12S   | 8E    | 7,8     |
| 61       | AMC374429      | SB 63      | 20061940431,<br>20062500751 | 12905;<br>12961 | 1524;<br>4745 | 12S   | 8E    | 8       |
| 62       | AMC374430      | SB 64      | 20061940432,<br>20062500752 | 12905;<br>12961 | 1526;<br>4746 | 12S   | 8E    | 8       |
| 63       | AMC374431      | SB 65      | 20061940433,<br>20062500753 | 12905;<br>12961 | 1528;<br>4747 | 12S   | 8E    | 8       |
| 64       | AMC374432      | SB 66      | 20061940434,<br>20062500754 | 12905;<br>12961 | 1530;<br>4748 | 12S   | 8E    | 8       |
| 65       | AMC374433      | SB 67      | 20061940435,<br>20062500755 | 12905;<br>12961 | 1532;<br>4749 | 12S   | 8E    | 8       |
| 66       | AMC374434      | SB 68      | 20061940436,<br>20062500756 | 12905;<br>12961 | 1534;<br>4750 | 12S   | 8E    | 7       |
| 67       | AMC374435      | SB 69      | 20061940437,<br>20062500757 | 12905;<br>12961 | 1536;<br>4751 | 12S   | 8E    | 7       |
| 68       | AMC374436      | SB 70      | 20061940438,<br>20062500758 | 12905;<br>12961 | 1538;<br>4752 | 12S   | 8E    | 7       |
| 69       | AMC374437      | SB 71      | 20061940439,<br>20062500759 | 12905;<br>12961 | 1540;<br>4753 | 12S   | 8E    | 7       |

BLM RECEIVER  
 PHOENIX, ARIZONA  
 2010 AUG 20 P 12: 50  
 BLM AZ STATE OFFICE

Federal Unpatented Claims

Project: Silver Bell

Pima  
Arizona

| Line No. | BLM Serial No. | Claim Name | County Recorder             |                 |               | Township | Range | Section |
|----------|----------------|------------|-----------------------------|-----------------|---------------|----------|-------|---------|
|          |                |            | Fee # / Doc ID #            | Book            | Page          |          |       |         |
| 70       | AMC374438      | SB 72      | 20061940440,<br>20062500760 | 12905;<br>12961 | 1542;<br>4754 | 12S      | 8E    | 7       |
| 71       | AMC374439      | SB 73      | 20061940441,<br>20062500761 | 12905;<br>12961 | 1544;<br>4755 | 12S      | 8E    | 7       |
| 72       | AMC374440      | SB 74      | 20061940442,<br>20062500762 | 12905;<br>12961 | 1546;<br>4756 | 12S      | 8E    | 7       |
| 73       | AMC374441      | SB 75      | 20061940443,<br>20062500763 | 12905;<br>12961 | 1548;<br>4757 | 12S      | 8E    | 7       |
| 74       | AMC374442      | SB 76      | 20061940444,<br>20062500764 | 12905;<br>12961 | 1550;<br>4758 | 12S      | 8E    | 7       |
| 75       | AMC374443      | SB 77      | 20061940445,<br>20062500765 | 12905;<br>12961 | 1552;<br>4759 | 12S      | 8E    | 7,8     |
| 76       | AMC374444      | SB 78      | 20061940446,<br>20062500766 | 12905;<br>12961 | 1554;<br>4760 | 12S      | 8E    | 8       |
| 77       | AMC374445      | SB 79      | 20061940447,<br>20062500767 | 12905;<br>12961 | 1556;<br>4761 | 12S      | 8E    | 8       |
| 78       | AMC374446      | SB 80      | 20061940448,<br>20062500768 | 12905;<br>12961 | 1558;<br>4762 | 12S      | 8E    | 8       |
| 79       | AMC374447      | SB 81      | 20061940449,<br>20062500769 | 12905;<br>12961 | 1560;<br>4763 | 12S      | 8E    | 8       |
| 80       | AMC374448      | SB 82      | 20061940450,<br>20062500770 | 12905;<br>12961 | 1562;<br>4764 | 12S      | 8E    | 8       |
| 81       | AMC374449      | SB 83      | 20061940451,<br>20062500771 | 12905;<br>12961 | 1564;<br>4765 | 12S      | 8E    | 8       |
| 82       | AMC374450      | SB 84      | 20061940452,<br>20062500772 | 12905;<br>12961 | 1566;<br>4766 | 12S      | 8E    | 7       |
| 83       | AMC374451      | SB 85      | 20061940453,<br>20062500773 | 12905;<br>12961 | 1568;<br>4767 | 12S      | 8E    | 7       |
| 84       | AMC374452      | SB 86      | 20061940454,<br>20062500774 | 12905;<br>12961 | 1570;<br>4768 | 12S      | 8E    | 7       |
| 85       | AMC374453      | SB 87      | 20061940455,<br>20062500775 | 12905;<br>12961 | 1572;<br>4769 | 12S      | 8E    | 7       |
| 86       | AMC374454      | SB 88      | 20061940456,<br>20062500776 | 12905;<br>12961 | 1574;<br>4770 | 12S      | 8E    | 7       |
| 87       | AMC374455      | SB 89      | 20061940457,<br>20062500777 | 12905;<br>12961 | 1576;<br>4771 | 12S      | 8E    | 7       |
| 88       | AMC374456      | SB 90      | 20061940458,<br>20062500778 | 12905;<br>12961 | 1578;<br>4772 | 12S      | 8E    | 7       |
| 89       | AMC374457      | SB 91      | 20061940459,<br>20062500779 | 12905;<br>12961 | 1580;<br>4773 | 12S      | 8E    | 7       |
| 90       | AMC374458      | SB 92      | 20061940460,<br>20062500780 | 12905;<br>12961 | 1582;<br>4774 | 12S      | 8E    | 7,8     |
| 91       | AMC374459      | SB 93      | 20061940461,<br>20062500781 | 12905;<br>12961 | 1584;<br>4775 | 12S      | 8E    | 8       |

PHOENIX, ARIZONA

2018 AUG 20 P 12:50

RECEIVED  
BLM AZ DISTRICT OFFICE

## Federal Unpatented Claims

## Project: Silver Bell

Pima  
Arizona

| Line No. | BLM Serial No. | Claim Name | County Recorder             |                 |               | Twtnshp | Range | Section   |
|----------|----------------|------------|-----------------------------|-----------------|---------------|---------|-------|-----------|
|          |                |            | Fee # / Doc ID #            | Book            | Page          |         |       |           |
| 92       | AMC374460      | SB 94      | 20061940462,<br>20062500782 | 12905;<br>12961 | 1586;<br>4776 | 12S     | 8E    | 8         |
| 93       | AMC374461      | SB 95      | 20061940463,<br>20062500783 | 12905;<br>12961 | 1588;<br>4777 | 12S     | 8E    | 8         |
| 94       | AMC374462      | SB 96      | 20061940464,<br>20062500784 | 12905;<br>12961 | 1590;<br>4778 | 12S     | 8E    | 8         |
| 95       | AMC374463      | SB 97      | 20061940465,<br>20062500785 | 12905;<br>12961 | 1592;<br>4779 | 12S     | 8E    | 8         |
| 96       | AMC379989      | SB 98      | 20070410581                 | 13002           | 4090          | 12S     | 8E    | 8         |
| 97       | AMC379990      | SB 99      | 20070410582                 | 13002           | 4092          | 12S     | 8E    | 8         |
| 98       | AMC379991      | SB 100     | 20070410583                 | 13002           | 4094          | 12S     | 8E    | 8         |
| 99       | AMC379992      | SB 101     | 20070410584                 | 13002           | 4096          | 12S     | 8E    | 8,9       |
| 100      | AMC379993      | SB 102     | 20070410585                 | 13002           | 4098          | 12S     | 8E    | 8         |
| 101      | AMC379994      | SB 103     | 20070410586                 | 13002           | 4100          | 12S     | 8E    | 8         |
| 102      | AMC379995      | SB 104     | 20070410587                 | 13002           | 4102          | 12S     | 8E    | 8         |
| 103      | AMC379996      | SB 105     | 20070410588                 | 13002           | 4104          | 12S     | 8E    | 8,9       |
| 104      | AMC379997      | SB 106     | 20070410589                 | 13002           | 4106          | 12S     | 8E    | 8         |
| 105      | AMC379998      | SB 107     | 20070410590                 | 13002           | 4108          | 12S     | 8E    | 8         |
| 106      | AMC379999      | SB 108     | 20070410591                 | 13002           | 4110          | 12S     | 8E    | 8         |
| 107      | AMC380000      | SB 109     | 20070410592                 | 13002           | 4112          | 12S     | 8E    | 8         |
| 108      | AMC380001      | SB 110     | 20070410593                 | 13002           | 4114          | 12S     | 8E    | 8         |
| 109      | AMC380002      | SB 111     | 20070410594                 | 13002           | 4116          | 12S     | 8E    | 8         |
| 110      | AMC380003      | SB 112     | 20070410595                 | 13002           | 4118          | 12S     | 8E    | 8         |
| 111      | AMC380004      | SB 113     | 20070410596                 | 13002           | 4120          | 12S     | 8E    | 7,18      |
| 112      | AMC380005      | SB 114     | 20070410597                 | 13002           | 4122          | 12S     | 8E    | 7,18      |
| 113      | AMC380006      | SB 115     | 20070410598                 | 13002           | 4124          | 12S     | 8E    | 7,18      |
| 114      | AMC380007      | SB 116     | 20070410599                 | 13002           | 4126          | 12S     | 8E    | 7,18      |
| 115      | AMC380008      | SB 117     | 20070410600                 | 13002           | 4128          | 12S     | 8E    | 7,18      |
| 116      | AMC380009      | SB 118     | 20070410601                 | 13002           | 4130          | 12S     | 8E    | 7,18      |
| 117      | AMC380010      | SB 119     | 20070410602                 | 13002           | 4132          | 12S     | 8E    | 7,8,17,18 |
| 118      | AMC380011      | SB 120     | 20070410603                 | 13002           | 4134          | 12S     | 8E    | 8,17      |
| 119      | AMC380012      | SB 121     | 20070410604                 | 13002           | 4136          | 12S     | 8E    | 8,17      |
| 120      | AMC380013      | SB 122     | 20070410605                 | 13002           | 4138          | 12S     | 8E    | 8,17      |
| 121      | AMC380014      | SB 123     | 20070410606                 | 13002           | 4140          | 12S     | 8E    | 8,17      |
| 122      | AMC380015      | SB 124     | 20070410607                 | 13002           | 4142          | 12S     | 8E    | 8,17      |
| 123      | AMC380016      | SB 125     | 20070410608                 | 13002           | 4144          | 12S     | 8E    | 8,17      |
| 124      | AMC380017      | SB 126     | 20070410609                 | 13002           | 4146          | 12S     | 8E    | 8,17      |
| 125      | AMC380018      | SB 127     | 20070410610                 | 13002           | 4148          | 12S     | 8E    | 8,17      |
| 126      | AMC380019      | SB 128     | 20070410611                 | 13002           | 4150          | 12S     | 8E    | 8,9,16,17 |
| 127      | AMC380020      | SB 129     | 20070410612                 | 13002           | 4152          | 12S     | 8E    | 18        |
| 128      | AMC380021      | SB 130     | 20070410613                 | 13002           | 4154          | 12S     | 8E    | 18        |
| 129      | AMC380022      | SB 131     | 20070410614                 | 13002           | 4156          | 12S     | 8E    | 18        |

PROENIX, ARIZONA  
2010 AUG 20 P 12: 51BLM  
Patent  
Claims  
7,18  
7,18  
7,18

| Line No. | BLM Serial No. | Claim Name | County Recorder                             |                 |               | Township | Range | Section |
|----------|----------------|------------|---|-----------------|---------------|----------|-------|---------|
|          |                |            | Fee # / Doc ID #                            | Book            | Page          |          |       |         |
| 130      | AMC380023      | SB 132     | 20070410615                                 | 13002           | 4158          | 12S      | 8E    | 18      |
| 131      | AMC380024      | SB 133     | 20070410616                                 | 13002           | 4160          | 12S      | 8E    | 18      |
| 132      | AMC380025      | SB 134     | 20070410617                                 | 13002           | 4162          | 12S      | 8E    | 18      |
| 133      | AMC380026      | SB 135     | 20070410618                                 | 13002           | 4164          | 12S      | 8E    | 18      |
| 134      | AMC380027      | SB 136     | 20070410619                                 | 13002           | 4166          | 12S      | 8E    | 18      |
| 135      | AMC380028      | SB 137     | 20070410620                                 | 13002           | 4168          | 12S      | 8E    | 18      |
| 136      | AMC380029      | SB 138     | 20070410621                                 | 13002           | 4170          | 12S      | 8E    | 17,18   |
| 137      | AMC380030      | SB 139     | 20070410622                                 | 13002           | 4172          | 12S      | 8E    | 17      |
| 138      | AMC380031      | SB 140     | 20070410623                                 | 13002           | 4174          | 12S      | 8E    | 17      |
| 139      | AMC380032      | SB 141     | 20070410624                                 | 13002           | 4176          | 12S      | 8E    | 17      |
| 140      | AMC380033      | SB 142     | 20070410625                                 | 13002           | 4178          | 12S      | 8E    | 17      |
| 141      | AMC380034      | SB 143     | 20070410626                                 | 13002           | 4180          | 12S      | 8E    | 17      |
| 142      | AMC380035      | SB 144     | 20070410627                                 | 13002           | 4182          | 12S      | 8E    | 17      |
| 143      | AMC380036      | SB 145     | 20070410628                                 | 13002           | 4184          | 12S      | 8E    | 17      |
| 144      | AMC380037      | SB 146     | 20070410629                                 | 13002           | 4186          | 12S      | 8E    | 17      |
| 145      | AMC380038      | SB 147     | 20070410630                                 | 13002           | 4188          | 12S      | 8E    | 16,17   |
| 146      | AMC383484      | SB 148     | 20071111152                                 | 13072           | 5873          | 12S      | 8E    | 9       |
| 147      | AMC383485      | SB 149     | 20071111153                                 | 13072           | 5875          | 12S      | 8E    | 9       |
| 148      | AMC383487      | SB 151     | 20071111155                                 | 13072           | 5879          | 12S      | 8E    | 9       |
| 149      | AMC383488      | SB 152     | 20071111156                                 | 13072           | 5881          | 12S      | 8E    | 9       |
| 150      | AMC383489      | SB 153     | 20071111157                                 | 13072           | 5883          | 12S      | 8E    | 9       |
| 151      | AMC383490      | SB 154     | 20071111158                                 | 13072           | 5885          | 12S      | 8E    | 9       |
| 152      | AMC383491      | SB 155     | 20071111159                                 | 13072           | 5887          | 12S      | 8E    | 9       |
| 153      | AMC383493      | SB 157     | 20071111161                                 | 13072           | 5891          | 12S      | 8E    | 9       |
| 154      | AMC383494      | SB 158     | 20071111162                                 | 13072           | 5893          | 12S      | 8E    | 9,10    |
| 155      | AMC383495      | SB 159     | 20071111163,<br>20080040970,<br>20133040925 | 13072;<br>13216 | 5895;<br>3269 | 12S      | 8E    | 10      |
| 156      | AMC383496      | SB 160     | 20071111164,<br>20080040971,<br>20133040926 | 13072;<br>13216 | 5897;<br>3271 | 12S      | 8E    | 10      |
| 157      | AMC383497      | SB 161     | 20071111165                                 | 13072           | 5899          | 12S      | 8E    | 9       |
| 158      | AMC383498      | SB 162     | 20071111166                                 | 13072           | 5901          | 12S      | 8E    | 9       |
| 159      | AMC383499      | SB 163     | 20071111167                                 | 13072           | 5903          | 12S      | 8E    | 9       |
| 160      | AMC383500      | SB 164     | 20071111168                                 | 13072           | 5905          | 12S      | 8E    | 9       |
| 161      | AMC383501      | SB 165     | 20071111169                                 | 13072           | 5907          | 12S      | 8E    | 9       |
| 162      | AMC383502      | SB 166     | 20071111170                                 | 13072           | 5909          | 12S      | 8E    | 9       |
| 163      | AMC383503      | SB 167     | 20071111171                                 | 13072           | 5911          | 12S      | 8E    | 9       |
| 164      | AMC383504      | SB 168     | 20071111172                                 | 13072           | 5913          | 12S      | 8E    | 9       |
| 165      | AMC383505      | SB 169     | 20071111173                                 | 13072           | 5915          | 12S      | 8E    | 9,10    |
| 166      | AMC383506      | SB 170     | 20071111174                                 | 13072           | 5917          | 12S      | 8E    | 10      |
| 167      | AMC383507      | SB 171     | 20071111175                                 | 13072           | 5919          | 12S      | 8E    | 10      |

2018 AUG 20 P 12:51  
 PHOENIX, ARIZONA  
 RECEIVED  
 BLM AT STATE OFFICE

Federal Unpatented Claims

Project: Silver Bell

Pima  
Arizona

| Line No. | BLM Serial No. | Claim Name | County Recorder  |       |      | Twنشp | Range | Section |
|----------|----------------|------------|------------------|-------|------|-------|-------|---------|
|          |                |            | Fee # / Doc ID # | Book  | Page |       |       |         |
| 168      | AMC383508      | SB 172     | 20071111176      | 13072 | 5921 | 12S   | 8E    | 10      |
| 169      | AMC383509      | SB 173     | 20071111177      | 13072 | 5923 | 12S   | 8E    | 10      |
| 170      | AMC383510      | SB 174     | 20071111178      | 13072 | 5925 | 12S   | 8E    | 10      |
| 171      | AMC383511      | SB 175     | 20071111179      | 13072 | 5927 | 12S   | 8E    | 10,15   |
| 172      | AMC383512      | SB 176     | 20071111180      | 13072 | 5929 | 12S   | 8E    | 10,15   |
| 173      | AMC383513      | SB 177     | 20071111181      | 13072 | 5931 | 12S   | 8E    | 10,15   |
| 174      | AMC383514      | SB 178     | 20071111182      | 13072 | 5933 | 12S   | 8E    | 10,15   |
| 175      | AMC383515      | SB 179     | 20071111183      | 13072 | 5935 | 12S   | 8E    | 10,15   |
| 176      | AMC383516      | SB 180     | 20071111184      | 13072 | 5937 | 12S   | 8E    | 10,15   |
| 177      | AMC383517      | SB 182     | 20071111185      | 13072 | 5939 | 12S   | 8E    | 15      |
| 178      | AMC383518      | SB 183     | 20071111186      | 13072 | 5941 | 12S   | 8E    | 15      |
| 179      | AMC383519      | SB 184     | 20071111187      | 13072 | 5943 | 12S   | 8E    | 15      |
| 180      | AMC383520      | SB 185     | 20071111188      | 13072 | 5945 | 12S   | 8E    | 15      |
| 181      | AMC383521      | SB 186     | 20071111189      | 13072 | 5947 | 12S   | 8E    | 15      |
| 182      | AMC383522      | SB 187     | 20071111190      | 13072 | 5949 | 12S   | 8E    | 15      |
| 183      | AMC383523      | SB 188     | 20071111191      | 13072 | 5951 | 12S   | 8E    | 15      |
| 184      | AMC383524      | SB 189     | 20071111192      | 13072 | 5953 | 12S   | 8E    | 15      |
| 185      | AMC383525      | SB 190     | 20071111193      | 13072 | 5955 | 12S   | 8E    | 15      |
| 186      | AMC383526      | SB 191     | 20071111194      | 13072 | 5957 | 12S   | 8E    | 15      |

Total Claims 186

RECEIVED  
 BLM AZ STATE OFFICE  
 2018 AUG 20 P 12: 51  
 PHOENIX, ARIZONA



Bronco Creek Exploration Inc.  
1815 East Winsett Street  
Tucson, Arizona 85719-6547

Tel: (520) 624-4153  
Fax: (520) 624-4192  
www.broncocreek.com

After recording, return to:  
Bronco Creek Exploration, Inc.  
1815 East Winsett Street  
Tucson, AZ 85719-6547

August 6, 2018

Bureau of Land Management  
One North Central Avenue, Suite 800  
Phoenix, AZ 85004-4427  
(602) 417-9200

RECEIVED  
BLM AZ STATE OFFICE  
2018 AUG 20 P 12:51  
PHOENIX, ARIZONA

**Re: Maintenance Fee Payment for Lode Claims**

Please accept the following 2019 maintenance fee payment documents enclosed on behalf of the claimant, Bronco Creek Exploration, Inc., of 1815 East Winsett Street, Tucson, Arizona 85719:

- Exhibit A- List of 1 mining claims and AMC number to be included in this maintenance fee payment.
- Check # 3521 in the amount of \$155 (\$155.00 x 1 unpatented mining claims located in Santa Cruz County, Arizona)

If there are any questions or problems, please contact me at (520) 624-4153, ccreel@broncocreek.com or at the address above. Thank you very much for your assistance.

Sincerely,

Chris Creel  
Land Manager

#4240670

# Exhibit A

Federal Unpatented Claims

Project: PAT 17

Santa Cruz  
Arizona

| Line No. | BLM Serial No. | Claim Name | County Recorder  | Townshp | Range | Section |
|----------|----------------|------------|------------------|---------|-------|---------|
|          |                |            | Fee # / Doc ID # |         |       |         |
| 1        | AMC451946      | PAT 17     | 2018-05008       | 23S     | 16E   | 5       |

Total Claims 1

RECEIVED  
BLM AZ STATE OFFICE  
2018 AUG 20 P 12:51  
PHOENIX, ARIZONA





Bronco Creek Exploration Inc.  
1815 East Winsett Street  
Tucson, Arizona 85719-6547

Tel: (520) 624-4153  
Fax: (520) 624-4192  
www.broncocreek.com

After recording, return to:  
Bronco Creek Exploration, Inc.  
1815 East Winsett Street  
Tucson, AZ 85719-6547

August 5, 2018

Bureau of Land Management  
One North Central Avenue, Suite 800  
Phoenix, AZ 85004-4427  
(602) 417-9200

RECEIVED  
BLM STATE OFFICE  
2018 AUG 20 P 12:51  
PHOENIX, ARIZONA

**Re: Maintenance Fee Payment for Lode Claims**

Please accept the following 2019 maintenance fee payment documents enclosed on behalf of the claimant, Bronco Creek Exploration, Inc., of 1815 East Winsett Street, Tucson, Arizona 85719:

- Exhibit A- List of 54 mining claims and AMC numbers to be included in this maintenance fee payment.
- Check # 3522 in the amount of \$8,370 (\$155.00 x 54 unpatented mining claims located in La Paz County, Arizona)

If there are any questions or problems, please contact me at (520) 624-4153, [ccreel@broncocreek.com](mailto:ccreel@broncocreek.com) or at the address above. Thank you very much for your assistance.

Sincerely,

Chris Creel  
Land Manager

# 4240670

# Exhibit A

Federal Unpatented Claims

Project: Aguila de Cobre

La Paz  
Arizona

| Line No. | BLM Serial No. | Claim Name | County Recorder  | Twnshp | Range | Section     |
|----------|----------------|------------|------------------|--------|-------|-------------|
|          |                |            | Fee # / Doc ID # |        |       |             |
| 1        | AMC430099      | AC 21      | 2014-03934       | 2N     | 11W   | 14          |
| 2        | AMC430100      | AC 22      | 2014-03935       | 2N     | 11W   | 14          |
| 3        | AMC430101      | AC 23      | 2014-03936       | 2N     | 11W   | 14          |
| 4        | AMC430102      | AC 24      | 2014-03937       | 2N     | 11W   | 14          |
| 5        | AMC430103      | AC 25      | 2014-03938       | 2N     | 11W   | 13,14       |
| 6        | AMC430104      | AC 26      | 2014-03939       | 2N     | 11W   | 14          |
| 7        | AMC430105      | AC 27      | 2014-03940       | 2N     | 11W   | 14,23       |
| 8        | AMC430106      | AC 28      | 2014-03941       | 2N     | 11W   | 14,23       |
| 9        | AMC430107      | AC 29      | 2014-03942       | 2N     | 11W   | 14,23       |
| 10       | AMC430108      | AC 30      | 2014-03943       | 2N     | 11W   | 14,23       |
| 11       | AMC430109      | AC 31      | 2014-03944       | 2N     | 11W   | 14,23       |
| 12       | AMC430110      | AC 32      | 2014-03945       | 2N     | 11W   | 14,23       |
| 13       | AMC430111      | AC 33      | 2014-03946       | 2N     | 11W   | 23          |
| 14       | AMC430112      | AC 34      | 2014-03947       | 2N     | 11W   | 23          |
| 15       | AMC430113      | AC 35      | 2014-03948       | 2N     | 11W   | 23          |
| 16       | AMC430114      | AC 36      | 2014-03949       | 2N     | 11W   | 22,23       |
| 17       | AMC430115      | AC 37      | 2014-03950       | 2N     | 11W   | 23          |
| 18       | AMC430116      | AC 38      | 2014-03951       | 2N     | 11W   | 23          |
| 19       | AMC430117      | AC 39      | 2014-03952       | 2N     | 11W   | 23          |
| 20       | AMC430118      | AC 40      | 2014-03953       | 2N     | 11W   | 23          |
| 21       | AMC434176      | CE176      | 2015-03544       | 2N     | 11W   | 14          |
| 22       | AMC434177      | CE177      | 2015-03545       | 2N     | 11W   | 14          |
| 23       | AMC434178      | CE178      | 2015-03546       | 2N     | 11W   | 14          |
| 24       | AMC434179      | CE179      | 2015-03547       | 2N     | 11W   | 14          |
| 25       | AMC434180      | CE180      | 2015-03548       | 2N     | 11W   | 13,14       |
| 26       | AMC434181      | CE181      | 2015-03549       | 2N     | 11W   | 13,14       |
| 27       | AMC434182      | CE182      | 2015-03550       | 2N     | 11W   | 13          |
| 28       | AMC434183      | CE183      | 2015-03551       | 2N     | 11W   | 13          |
| 29       | AMC434184      | CE184      | 2015-03552       | 2N     | 11W   | 13          |
| 30       | AMC434219      | CE219      | 2015-03587       | 2N     | 11W   | 14          |
| 31       | AMC434220      | CE220      | 2015-03588       | 2N     | 11W   | 13,14,23    |
| 32       | AMC434221      | CE221      | 2015-03589       | 2N     | 11W   | 13,14,23,24 |
| 33       | AMC434222      | CE222      | 2015-03590       | 2N     | 11W   | 13,24       |
| 34       | AMC434257      | CE257      | 2015-03625       | 2N     | 11W   | 14          |
| 35       | AMC434258      | CE258      | 2015-03626       | 2N     | 11W   | 14,23       |
| 36       | AMC434259      | CE259      | 2015-03627       | 2N     | 11W   | 23,24       |
| 37       | AMC434260      | CE260      | 2015-03628       | 2N     | 11W   | 23,24       |
| 38       | AMC434295      | CE295      | 2015-03663       | 2N     | 11W   | 14,15,22,23 |
| 39       | AMC434296      | CE296      | 2015-03664       | 2N     | 11W   | 23          |
| 40       | AMC434297      | CE297      | 2015-03665       | 2N     | 11W   | 23          |

PHOENIX, ARIZONA

RECEIVED  
BLM AZ STATE OFFICE

Federal Unpatented Claims

Project: Aguila de Cobre

La Paz  
Arizona

| Line No. | BLM Serial No. | Claim Name | County Recorder |          | Township | Range | Section |
|----------|----------------|------------|-----------------|----------|----------|-------|---------|
|          |                |            | Fee # /         | Doc ID # |          |       |         |
| 41       | AMC434298/     | CE298      | 2015-03666      |          | 2N       | 11W   | 23      |
| 42       | AMC434326/     | CE326      | 2015-03694      |          | 2N       | 11W   | 22,23   |
| 43       | AMC434327      | CE327      | 2015-03695      |          | 2N       | 11W   | 23      |
| 44       | AMC434328      | CE328      | 2015-03696      |          | 2N       | 11W   | 23      |
| 45       | AMC434329/     | CE329      | 2015-03697      |          | 2N       | 11W   | 23      |
| 46       | AMC434359/     | CE359      | 2015-03727      |          | 2N       | 11W   | 22      |
| 47       | AMC434360      | CE360      | 2015-03728      |          | 2N       | 11W   | 22,23   |
| 48       | AMC434361      | CE361      | 2015-03729      |          | 2N       | 11W   | 22,23   |
| 49       | AMC434362      | CE362      | 2015-03730      |          | 2N       | 11W   | 22,23   |
| 50       | AMC434363      | CE363      | 2015-03731      |          | 2N       | 11W   | 23      |
| 51       | AMC434364      | CE364      | 2015-03732      |          | 2N       | 11W   | 23      |
| 52       | AMC434365      | CE365      | 2015-03733      |          | 2N       | 11W   | 23      |
| 53       | AMC434366      | CE366      | 2015-03734      |          | 2N       | 11W   | 23,26   |
| 54       | AMC434367/     | CE367      | 2015-03735      |          | 2N       | 11W   | 23,26   |

Total Claims 54

RECEIVED  
 BLM AT STATE OFFICE  
 2018 AUG 20 P 12:52  
 PHOENIX, ARIZONA

**United States Department of the Interior  
Bureau of Land Management**

DIV OF LANDS, MINRLS & ENERGY  
ONE N CENTRAL AVE  
PHOENIX, AZ 85004 -4427  
Phone: 602-417-9200

Receipt

No: 4240670

|   |  |
|---|--|
| <b>Transaction #:</b> 4356081   |  |
| <b>Date of Transaction:</b> 08/21/2018  |  |
| CUSTOMER:   |  |
| BRONCO CREEK EXPLORATION INC.<br>1815 E WINSETT ST<br>TUCSON,AZ 85719-6547 US |  |

| LINE #        | QTY  | DESCRIPTION   | REMARKS            | UNIT PRICE | TOTAL               |
|---------------|------|---|--------------------|------------|---------------------|
| 1             | 1.00 | LOCATABLE MINERALS / MINING CLAIMS-NOT NEW-UNADJUD,ONE AUTH NO. ONLY / MINING CLAIM MONEY RECEIVED<br><b>CASES:</b> AMC426866/\$223975.00 | MAINT<br>2019/1445 | - n/a -    | 223975.00           |
| <b>TOTAL:</b> |      |   |                    |            | <b>\$223,975.00</b> |

| PAYMENT INFORMATION |           |   |             |            |  |
|---------------------|-----------|---|-------------|------------|--|
| 1                   | AMOUNT:   | 4185.00   | POSTMARKED: | N/A        |  |
|                     | TYPE:     | CHECK   | RECEIVED:   | 08/20/2018 |  |
|                     | CHECK NO: | 3519  |             |            |  |
|                     | NAME:     | BRONCO CREEK EXPLORATION INC.<br>1815 E WINSETT ST<br>TUCSON AZ 85719-6547 US |             |            |  |
| 2                   | AMOUNT:   | 28830.00  | POSTMARKED: | N/A        |  |
|                     | TYPE:     | CHECK   | RECEIVED:   | 08/20/2018 |  |
|                     | CHECK NO: | 3520  |             |            |  |
|                     | NAME:     | BRONCO CREEK EXPLORATION INC.<br>1815 E WINSETT ST<br>TUCSON AZ 85719-6547 US |             |            |  |
| 3                   | AMOUNT:   | 155.00  | POSTMARKED: | N/A        |  |
|                     | TYPE:     | CHECK   | RECEIVED:   | 08/20/2018 |  |
|                     | CHECK NO: | 3521  |             |            |  |
|                     | NAME:     |   |             |            |  |

|    |           |   |                      |
|----|-----------|---|----------------------|
|    |           | BRONCO CREEK EXPLORATION INC.<br>1815 E WINSETT ST<br>TUCSON AZ 85719-6547 US |                      |
| 4  | AMOUNT:   | 8370.00   | POSTMARKED: N/A      |
|    | TYPE:     | CHECK   | RECEIVED: 08/20/2018 |
|    | CHECK NO: | 3522  |                      |
|    | NAME:     | BRONCO CREEK EXPLORATION INC.<br>1815 E WINSETT ST<br>TUCSON AZ 85719-6547 US |                      |
| 5  | AMOUNT:   | 18910.00  | POSTMARKED: N/A      |
|    | TYPE:     | CHECK   | RECEIVED: 08/20/2018 |
|    | CHECK NO: | 3523  |                      |
|    | NAME:     | BRONCO CREEK EXPLORATION INC.<br>1815 E WINSETT ST<br>TUCSON AZ 85719-6547 US |                      |
| 6  | AMOUNT:   | 24800.00  | POSTMARKED: N/A      |
|    | TYPE:     | CHECK   | RECEIVED: 08/20/2018 |
|    | CHECK NO: | 3524  |                      |
|    | NAME:     | BRONCO CREEK EXPLORATION INC.<br>1815 E WINSETT ST<br>TUCSON AZ 85719-6547 US |                      |
| 7  | AMOUNT:   | 23405.00  | POSTMARKED: N/A      |
|    | TYPE:     | CHECK   | RECEIVED: 08/20/2018 |
|    | CHECK NO: | 3525  |                      |
|    | NAME:     | BRONCO CREEK EXPLORATION INC.<br>1815 E WINSETT ST<br>TUCSON AZ 85719-6547 US |                      |
| 8  | AMOUNT:   | 47275.00  | POSTMARKED: N/A      |
|    | TYPE:     | CHECK   | RECEIVED: 08/20/2018 |
|    | CHECK NO: | 3526  |                      |
|    | NAME:     | BRONCO CREEK EXPLORATION INC.<br>1815 E WINSETT ST<br>TUCSON AZ 85719-6547 US |                      |
| 9  | AMOUNT:   | 29760.00  | POSTMARKED: N/A      |
|    | TYPE:     | CHECK   | RECEIVED: 08/20/2018 |
|    | CHECK NO: | 3527  |                      |
|    | NAME:     | BRONCO CREEK EXPLORATION INC.<br>1815 E WINSETT ST<br>TUCSON AZ 85719-6547 US |                      |
| 10 | AMOUNT:   | 14725.00  | POSTMARKED: N/A      |
|    | TYPE:     | CHECK   | RECEIVED: 08/20/2018 |
|    | CHECK NO: | 3528  |                      |

|    |           |   |             |            |
|----|-----------|---|-------------|------------|
|    | NAME:     | BRONCO CREEK EXPLORATION INC.<br>1815 E WINSETT ST<br>TUCSON AZ 85719-6547 US |             |            |
| 11 | AMOUNT:   | 23560.00  | POSTMARKED: | N/A        |
|    | TYPE:     | CHECK   | RECEIVED:   | 08/20/2018 |
|    | CHECK NO: | 3529  |             |            |
|    | NAME:     | BRONCO CREEK EXPLORATION INC.<br>1815 E WINSETT ST<br>TUCSON AZ 85719-6547 US |             |            |

|         |  |  |  |  |
|---------|--|--|--|--|
| REMARKS |  |  |  |  |
|         |  |  |  |  |

This receipt was generated by the automated BLM Collections and Billing System and is a paper representation of a portion of the official electronic record contained therein.

Express



RECEIVED  
FedEx carbon-neutral  
BLM AZ STATE envelope shipping

2018 AUG 20 P 12:44


PHOENIX, ARIZONA

ORIGIN ID:PGM (520) G24-4153  
ANDREW FAULKNER  
1015 E WINSLET ST  
PHOENIX, AZ 85019  
UNITED STATES US

SHIP DATE: 17AUG18  
ACTING: 0.20 LB  
CWD: 6992179/99F01904  
BILL THIRD PARTY

TO  
BUREAU OF LAND MANAGMENT  
ONE NORTH CENTRAL AVENUE  
SUITE 800  
PHOENIX AZ 85004

(502) 417-0200 REF: DEPT:  
PG: DEPT:



TRK# 7823 5966  
0201

MON - 20 AUG 10:30A  
PRIORITY OVERNIGHT

XH ZSYA

85004  
AZ-US PHX



430079

434024

423718

414593

428784

417985

443988

418586

373611

428770

374429

400517

379989

407981

383484

411139

426840

424321

427738

440589

441622

440640

392740

398487

410492

416276

425575

444264

416711

ENTERED  
AUG 18 2017  
BY: RAM





Bronco Creek Exploration Inc.  
1815 East Winsett Street  
Tucson, Arizona 85719-6547

Tel: (520) 624-4153  
Fax: (520) 624-4192  
www.broncocreek.com

August 8, 2017

After recording, return to:  
Bronco Creek Exploration, Inc.  
1815 East Winsett Street  
Tucson, AZ 85719-6547

Bureau of Land Management  
One North Central Avenue, Suite 800  
Phoenix, AZ 85004-4427  
(602) 417-9200

RECEIVED  
2017 AUG 14 P 2:01  
PHOENIX, ARIZONA

Attn: Mining Claims

Please accept the following 2017-2018 maintenance fee payment documentation enclosed on behalf of the claimant, Bronco Creek Exploration, Inc., of 1815 East Winsett Street, Tucson, Arizona 85719:

- Maintenance Fee Payment document form 3830-5
- Exhibit A- List of mining claims and AMC numbers
- Check # 3352 in the amount of \$8,370 for the 2017-2018 maintenance fees required of \$155.00 per claim for the 54 unpatented mining claims located in La Paz County, Arizona.

If there are any questions or problems, please contact me at (520) 624-4153, ccreel@broncocreek.com or at the address above. Thank you very much for your assistance.

Sincerely,

A handwritten signature in black ink, appearing to read "CCreel", written over a horizontal line.

Chris Creel  
Logistics Coordinator

# 3938511

UNITED STATES  
DEPARTMENT OF THE INTERIOR  
BUREAU OF LAND MANAGEMENT  
**MAINTENANCE FEE PAYMENT FORM FOR  
LODE CLAIMS, MILL SITES, AND TUNNEL SITES**

Remitter Name: Bronco Creek Exploration, Inc.

Mailing Address: 1815 E. Winsett St.

City, State, Zip: Tucson, AZ 85719

Check here if this is a change of address.

**FOR COUNTY RECORDER'S USE**

No. of claims/sites 54  
x \$155 per claim/site  
Total due BLM \$ 8370

- The maintenance fee may be paid by cash, check, money order, Bureau of Land Management (BLM) Declining Deposit Account, or credit card (VISA, American Express, Discover, or MasterCard). Payments must be remitted to the BLM State Office where your claim or site is recorded and received on or before September 1. If the payment is mailed, the envelope must be postmarked by a bona fide delivery service on or before September 1 and received at the proper BLM State Office within 15 calendar days after the due date. Payments may also be made by telephone using a credit card. A complete listing of BLM State Offices with their addresses and phone numbers can be found at <http://www.blm.gov>.
- The maintenance fee for the following claim(s)/site(s) applies to the assessment year 17-18.

| CLAIM/SITE NAME           | BLM SERIAL NO. |
|---------------------------|----------------|
| Please see attached list. |                |
|                           |                |
|                           |                |
|                           |                |
|                           |                |
|                           |                |
|                           |                |
|                           |                |
|                           |                |
|                           |                |
|                           |                |
|                           |                |
|                           |                |
|                           |                |
|                           |                |
|                           |                |
|                           |                |
|                           |                |

RECEIVED  
 2017 AUG 14 P 2:07  
 PHOENIX, ARIZONA

Use a separate sheet for additional claim/site names, serial numbers, and claimant names and addresses.

# Exhibit A

Federal Unpatented Claims

Project: Aguila de Cobre

La Paz  
Arizona

| Line No. | BLM Serial No. | Claim Name | County Recorder  | Twnshp | Range | Section     |
|----------|----------------|------------|------------------|--------|-------|-------------|
|          |                |            | Fee # / Doc ID # |        |       |             |
| 1        | AMC430099      | AC 21      | 2014-03934       | 2N     | 11W   | 14          |
| 2        | AMC430100      | AC 22      | 2014-03935       | 2N     | 11W   | 14          |
| 3        | AMC430101      | AC 23      | 2014-03936       | 2N     | 11W   | 14          |
| 4        | AMC430102      | AC 24      | 2014-03937       | 2N     | 11W   | 14          |
| 5        | AMC430103      | AC 25      | 2014-03938       | 2N     | 11W   | 13,14       |
| 6        | AMC430104      | AC 26      | 2014-03939       | 2N     | 11W   | 14          |
| 7        | AMC430105      | AC 27      | 2014-03940       | 2N     | 11W   | 14,23       |
| 8        | AMC430106      | AC 28      | 2014-03941       | 2N     | 11W   | 14,23       |
| 9        | AMC430107      | AC 29      | 2014-03942       | 2N     | 11W   | 14,23       |
| 10       | AMC430108      | AC 30      | 2014-03943       | 2N     | 11W   | 14,23       |
| 11       | AMC430109      | AC 31      | 2014-03944       | 2N     | 11W   | 14,23       |
| 12       | AMC430110      | AC 32      | 2014-03945       | 2N     | 11W   | 14,23       |
| 13       | AMC430111      | AC 33      | 2014-03946       | 2N     | 11W   | 23          |
| 14       | AMC430112      | AC 34      | 2014-03947       | 2N     | 11W   | 23          |
| 15       | AMC430113      | AC 35      | 2014-03948       | 2N     | 11W   | 23          |
| 16       | AMC430114      | AC 36      | 2014-03949       | 2N     | 11W   | 22,23       |
| 17       | AMC430115      | AC 37      | 2014-03950       | 2N     | 11W   | 23          |
| 18       | AMC430116      | AC 38      | 2014-03951       | 2N     | 11W   | 23          |
| 19       | AMC430117      | AC 39      | 2014-03952       | 2N     | 11W   | 23          |
| 20       | AMC430118      | AC 40      | 2014-03953       | 2N     | 11W   | 23          |
| 21       | AMC434176      | CE176      | 2015-03544       | 2N     | 11W   | 14          |
| 22       | AMC434177      | CE177      | 2015-03545       | 2N     | 11W   | 14          |
| 23       | AMC434178      | CE178      | 2015-03546       | 2N     | 11W   | 14          |
| 24       | AMC434179      | CE179      | 2015-03547       | 2N     | 11W   | 14          |
| 25       | AMC434180      | CE180      | 2015-03548       | 2N     | 11W   | 13,14       |
| 26       | AMC434181      | CE181      | 2015-03549       | 2N     | 11W   | 13,14       |
| 27       | AMC434182      | CE182      | 2015-03550       | 2N     | 11W   | 13          |
| 28       | AMC434183      | CE183      | 2015-03551       | 2N     | 11W   | 13          |
| 29       | AMC434184      | CE184      | 2015-03552       | 2N     | 11W   | 13          |
| 30       | AMC434219      | CE219      | 2015-03587       | 2N     | 11W   | 14          |
| 31       | AMC434220      | CE220      | 2015-03588       | 2N     | 11W   | 13,14,23    |
| 32       | AMC434221      | CE221      | 2015-03589       | 2N     | 11W   | 13,14,23,24 |
| 33       | AMC434222      | CE222      | 2015-03590       | 2N     | 11W   | 13,24       |
| 34       | AMC434257      | CE257      | 2015-03625       | 2N     | 11W   | 14          |
| 35       | AMC434258      | CE258      | 2015-03626       | 2N     | 11W   | 14,23       |
| 36       | AMC434259      | CE259      | 2015-03627       | 2N     | 11W   | 23,24       |
| 37       | AMC434260      | CE260      | 2015-03628       | 2N     | 11W   | 23,24       |
| 38       | AMC434295      | CE295      | 2015-03663       | 2N     | 11W   | 14,15,22,23 |
| 39       | AMC434296      | CE296      | 2015-03664       | 2N     | 11W   | 23          |
| 40       | AMC434297      | CE297      | 2015-03665       | 2N     | 11W   | 23          |

PHOENIX, ARIZONA  
 RECEIVED  
 BLM AZ DISTRICT OFFICE



Federal Unpatented Claims

Project: Aguila de Cobre

La Paz  
Arizona

| Line No. | BLM Serial No. | Claim Name | County Recorder  | Twnshp | Range | Section |
|----------|----------------|------------|------------------|--------|-------|---------|
|          |                |            | Fee # / Doc ID # |        |       |         |
| 41       | AMC434298      | CE298      | 2015-03666       | 2N     | 11W   | 23      |
| 42       | AMC434326      | CE326      | 2015-03694       | 2N     | 11W   | 22,23   |
| 43       | AMC434327      | CE327      | 2015-03695       | 2N     | 11W   | 23      |
| 44       | AMC434328      | CE328      | 2015-03696       | 2N     | 11W   | 23      |
| 45       | AMC434329      | CE329      | 2015-03697       | 2N     | 11W   | 23      |
| 46       | AMC434359      | CE359      | 2015-03727       | 2N     | 11W   | 22      |
| 47       | AMC434360      | CE360      | 2015-03728       | 2N     | 11W   | 22,23   |
| 48       | AMC434361      | CE361      | 2015-03729       | 2N     | 11W   | 22,23   |
| 49       | AMC434362      | CE362      | 2015-03730       | 2N     | 11W   | 22,23   |
| 50       | AMC434363      | CE363      | 2015-03731       | 2N     | 11W   | 23      |
| 51       | AMC434364      | CE364      | 2015-03732       | 2N     | 11W   | 23      |
| 52       | AMC434365      | CE365      | 2015-03733       | 2N     | 11W   | 23      |
| 53       | AMC434366      | CE366      | 2015-03734       | 2N     | 11W   | 23,26   |
| 54       | AMC434367      | CE367      | 2015-03735       | 2N     | 11W   | 23,26   |

Total Claims 54

RECEIVED  
 PLM A  
 2017 AUG 14 P 2:07  
 PHOENIX, ARIZONA



Bronco Creek Exploration Inc.  
1815 East Winsett Street  
Tucson, Arizona 85719-6547

Tel: (520) 624-4153  
Fax: (520) 624-4192  
www.broncocreek.com

August 8, 2017

After recording, return to:  
Bronco Creek Exploration, Inc.  
1815 East Winsett Street  
Tucson, AZ 85719-6547

Bureau of Land Management  
One North Central Avenue, Suite 800  
Phoenix, AZ 85004-4427  
(602) 417-9200

Attn: Mining Claims

Please accept the following 2017-2018 maintenance fee payment documentation enclosed on behalf of the claimant, Bronco Creek Exploration, Inc., of 1815 East Winsett Street, Tucson, Arizona 85719:

- Maintenance Fee Payment document form 3830-5
- Exhibit A- List of mining claims and AMC numbers
- Check # 3353 in the amount of \$26,195 for the 2017-2018 maintenance fees required of \$155.00 per claim for the 169 unpatented mining claims located in Yavapai County, Arizona.

If there are any questions or problems, please contact me at (520) 624-4153, [ccreel@broncocreek.com](mailto:ccreel@broncocreek.com) or at the address above. Thank you very much for your assistance.

Sincerely,

A handwritten signature in black ink, appearing to read "C. Creel", written over a white background.

Chris Creel  
Logistics Coordinator

RECEIVED  
2017 AUG 14 P 2:08  
PHOENIX, ARIZONA

UNITED STATES  
DEPARTMENT OF THE INTERIOR  
BUREAU OF LAND MANAGEMENT  
**MAINTENANCE FEE PAYMENT FORM FOR  
LODE CLAIMS, MILL SITES, AND TUNNEL SITES**

Remitter Name: Bronco Creek Exploration, Inc.

Mailing Address: 1815 E. Winsett St.

City, State, Zip: Tucson, AZ 85719

Check here if this is a change of address.

**FOR COUNTY RECORDER'S USE**

No. of claims/sites 169  
x \$155 per claim/site  
Total due BLM \$ 26195

1. The maintenance fee may be paid by cash, check, money order, Bureau of Land Management (BLM) Declining Deposit Account, or credit card (VISA, American Express, Discover, or MasterCard). Payments must be remitted to the BLM State Office where your claim or site is recorded and received on or before September 1. If the payment is mailed, the envelope must be postmarked by a bona fide delivery service on or before September 1 and received at the proper BLM State Office within 15 calendar days after the due date. Payments may also be made by telephone using a credit card. A complete listing of BLM State Offices with their addresses and phone numbers can be found at <http://www.blm.gov>.
2. The maintenance fee for the following claim(s)/site(s) applies to the assessment year 17-18.

| CLAIM/SITE NAME           | BLM SERIAL NO. |
|---------------------------|----------------|
| Please see attached list. |                |
|                           |                |
|                           |                |
|                           |                |
|                           |                |
|                           |                |
|                           |                |
|                           |                |
|                           |                |
|                           |                |

RECEIVED  
 2017 AUG 14 P 2:08  
 TUCSON, ARIZONA

Use a separate sheet for additional claim/site names, serial numbers, and claimant names and addresses.

# Exhibit A

Federal Unpatented Claims

Project: Buckhorn Creek

Yavapai  
Arizona

| Line No. | BLM Serial No. | Claim Name | County Recorder               |      |             | Twنشp | Range | Section     |
|----------|----------------|------------|-------------------------------|------|-------------|-------|-------|-------------|
|          |                |            | Fee # / Doc ID #              | Book | Page        |       |       |             |
| 1        | AMC414593      | BHC 1A     | 2012-0016873                  | 4870 | 782         | 8N    | 2W    | 22          |
| 2        | AMC414594      | BHC 2      | 2012-0016874,<br>2012-0016940 | 4870 | 783;<br>849 | 8N    | 2W    | 22          |
| 3        | AMC414595      | BHC 3      | 2012-0016875,<br>2012-0016941 | 4870 | 784;<br>850 | 8N    | 2W    | 22          |
| 4        | AMC414596      | BHC 4      | 2012-0016876,<br>2012-0016942 | 4870 | 785;<br>851 | 8N    | 2W    | 22          |
| 5        | AMC414597      | BHC 5      | 2012-0016877,<br>2012-0016943 | 4870 | 786;<br>852 | 8N    | 2W    | 22          |
| 6        | AMC414598      | BHC 6      | 2012-0016878,<br>2012-0016944 | 4870 | 787;<br>853 | 8N    | 2W    | 22          |
| 7        | AMC414599      | BHC 7      | 2012-0016879,<br>2012-0016945 | 4870 | 788;<br>854 | 8N    | 2W    | 22          |
| 8        | AMC414600      | BHC 8      | 2012-0016880,<br>2012-0016946 | 4870 | 789;<br>855 | 8N    | 2W    | 22          |
| 9        | AMC414601      | BHC 9      | 2012-0016881,<br>2012-001647  | 4870 | 790;<br>856 | 8N    | 2W    | 22,23       |
| 10       | AMC414602      | BHC 10A    | 2012-0016882                  | 4870 | 791         | 8N    | 2W    | 15,22       |
| 11       | AMC414603      | BHC 11     | 2012-0016883                  | 4870 | 792         | 8N    | 2W    | 15,22       |
| 12       | AMC414604      | BHC 12     | 2012-0016884                  | 4870 | 793         | 8N    | 2W    | 15,22       |
| 13       | AMC414605      | BHC 13     | 2012-0016885                  | 4870 | 794         | 8N    | 2W    | 15,22       |
| 14       | AMC414606      | BHC 14     | 2012-0016886                  | 4870 | 795         | 8N    | 2W    | 15,22       |
| 15       | AMC414607      | BHC 15     | 2012-0016887                  | 4870 | 796         | 8N    | 2W    | 15,22       |
| 16       | AMC414608      | BHC 16     | 2012-0016888                  | 4870 | 797         | 8N    | 2W    | 15,22       |
| 17       | AMC414609      | BHC 17     | 2012-0016889                  | 4870 | 798         | 8N    | 2W    | 15,22       |
| 18       | AMC414610      | BHC 18     | 2012-0016890                  | 4870 | 799         | 8N    | 2W    | 14,15,22,23 |
| 19       | AMC414611      | BHC 19     | 2012-0016891                  | 4870 | 800         | 8N    | 2W    | 15,16       |
| 20       | AMC414612      | BHC 20     | 2012-0016892                  | 4870 | 801         | 8N    | 2W    | 15          |
| 21       | AMC414613      | BHC 21     | 2012-0016893                  | 4870 | 802         | 8N    | 2W    | 15          |
| 22       | AMC414614      | BHC 22     | 2012-0016894                  | 4870 | 803         | 8N    | 2W    | 15          |
| 23       | AMC414615      | BHC 23     | 2012-0016895                  | 4870 | 804         | 8N    | 2W    | 15          |
| 24       | AMC414616      | BHC 24     | 2012-0016896                  | 4870 | 805         | 8N    | 2W    | 15          |
| 25       | AMC414617      | BHC 25     | 2012-0016897                  | 4870 | 806         | 8N    | 2W    | 15          |
| 26       | AMC414618      | BHC 26     | 2012-0016898                  | 4870 | 807         | 8N    | 2W    | 15          |
| 27       | AMC414619      | BHC 27     | 2012-0016899                  | 4870 | 808         | 8N    | 2W    | 14,15       |
| 28       | AMC414620      | BHC 28     | 2012-0016900                  | 4870 | 809         | 8N    | 2W    | 15,16       |
| 29       | AMC414621      | BHC 29     | 2012-0016901                  | 4870 | 810         | 8N    | 2W    | 15          |
| 30       | AMC414622      | BHC 30     | 2012-0016902                  | 4870 | 811         | 8N    | 2W    | 15          |
| 31       | AMC414623      | BHC 31     | 2012-0016903                  | 4870 | 812         | 8N    | 2W    | 15          |
| 32       | AMC414624      | BHC 32     | 2012-0016904                  | 4870 | 813         | 8N    | 2W    | 15          |

PHOENIX, ARIZONA  
 2011 AUG 14 P 2:08



Federal Unpatented Claims

Project: Buckhorn Creek

Yavapai  
Arizona

| Line No. | BLM Serial No. | Claim Name | County Recorder               |      |             | Twnshp | Range | Section     |
|----------|----------------|------------|-------------------------------|------|-------------|--------|-------|-------------|
|          |                |            | Fee # / Doc ID #              | Book | Page        |        |       |             |
| 33       | AMC414625      | BHC 33     | 2012-0016905                  | 4870 | 814         | 8N     | 2W    | 15          |
| 34       | AMC414626      | BHC 34     | 2012-0016906                  | 4870 | 815         | 8N     | 2W    | 15          |
| 35       | AMC414627      | BHC 35     | 2012-0016907                  | 4870 | 816         | 8N     | 2W    | 15          |
| 36       | AMC414628      | BHC 36     | 2012-0016908                  | 4870 | 817         | 8N     | 2W    | 14,15       |
| 37       | AMC414629      | BHC 37     | 2012-0016909                  | 4870 | 818         | 8N     | 2W    | 15,16       |
| 38       | AMC414630      | BHC 38     | 2012-0016910                  | 4870 | 819         | 8N     | 2W    | 15          |
| 39       | AMC414631      | BHC 39     | 2012-0016911                  | 4870 | 820         | 8N     | 2W    | 15          |
| 40       | AMC414632      | BHC 40     | 2012-0016912                  | 4870 | 821         | 8N     | 2W    | 15          |
| 41       | AMC414633      | BHC 41     | 2012-0016913                  | 4870 | 822         | 8N     | 2W    | 15          |
| 42       | AMC414634      | BHC 42     | 2012-0016914                  | 4870 | 823         | 8N     | 2W    | 14,15       |
| 43       | AMC414635      | BHC 43A    | 2012-0016915                  | 4870 | 824         | 8N     | 2W    | 23          |
| 44       | AMC414636      | BHC 44     | 2012-0016916,<br>2012-0016948 | 4870 | 825;<br>857 | 8N     | 2W    | 23          |
| 45       | AMC414637      | BHC 45     | 2012-0016917,<br>2012-0016949 | 4870 | 826;<br>858 | 8N     | 2W    | 23          |
| 46       | AMC414638      | BHC 46     | 2012-0016918,<br>2012-0016950 | 4870 | 827;<br>859 | 8N     | 2W    | 23          |
| 47       | AMC414639      | BHC 47     | 2012-0016919,<br>2012-0016951 | 4870 | 828;<br>860 | 8N     | 2W    | 23          |
| 48       | AMC414640      | BHC 48     | 2012-0016920,<br>2012-0016952 | 4870 | 829;<br>861 | 8N     | 2W    | 23          |
| 49       | AMC414641      | BHC 49A    | 2012-0016921                  | 4870 | 830         | 8N     | 2W    | 22,23       |
| 50       | AMC414642      | BHC 50     | 2012-0016922                  | 4870 | 831         | 8N     | 2W    | 23          |
| 51       | AMC414643      | BHC 51     | 2012-0016923                  | 4870 | 832         | 8N     | 2W    | 23          |
| 52       | AMC414644      | BHC 52     | 2012-0016924                  | 4870 | 833         | 8N     | 2W    | 23          |
| 53       | AMC414645      | BHC 53     | 2012-0016925                  | 4870 | 834         | 8N     | 2W    | 23          |
| 54       | AMC414646      | BHC 54     | 2012-0016926                  | 4870 | 835         | 8N     | 2W    | 23          |
| 55       | AMC414647      | BHC 55     | 2012-0016927                  | 4870 | 836         | 8N     | 2W    | 14,15,22,23 |
| 56       | AMC414648      | BHC 56     | 2012-0016928                  | 4870 | 837         | 8N     | 2W    | 14,23       |
| 57       | AMC414649      | BHC 57     | 2012-0016929                  | 4870 | 838         | 8N     | 2W    | 14,23       |
| 58       | AMC414650      | BHC 58     | 2012-0016930                  | 4870 | 839         | 8N     | 2W    | 14,23       |
| 59       | AMC414651      | BHC 59     | 2012-0016931                  | 4870 | 840         | 8N     | 2W    | 14,23       |
| 60       | AMC414652      | BHC 60     | 2012-0016932                  | 4870 | 841         | 8N     | 2W    | 14,23       |
| 61       | AMC414653      | BHC 61     | 2012-0016933                  | 4870 | 842         | 8N     | 2W    | 14,23       |
| 62       | AMC414654      | BHC 62     | 2012-0016934                  | 4870 | 843         | 8N     | 2W    | 23          |
| 63       | AMC414655      | BHC 63     | 2012-0016935                  | 4870 | 844         | 8N     | 2W    | 23          |
| 64       | AMC414656      | BHC 64     | 2012-0016936                  | 4870 | 845         | 8N     | 2W    | 23          |
| 65       | AMC414657      | BHC 65     | 2012-0016937                  | 4870 | 846         | 8N     | 2W    | 23          |
| 66       | AMC414658      | BHC 66     | 2012-0016938                  | 4870 | 847         | 8N     | 2W    | 23          |
| 67       | AMC414659      | BHC 67A    | 2012-0016939                  | 4870 | 848         | 8N     | 2W    | 23          |
| 68       | AMC417985      | BHC 68     | 2012-0058145                  | 4911 | 910         | 8N     | 2W    | 22          |
| 69       | AMC417986      | BHC 69     | 2012-0058146                  | 4911 | 911         | 8N     | 2W    | 22          |

2011 AUG 14 P 2:08  
 PHOENIX, ARIZONA



Federal Unpatented Claims

Project: Buckhorn Creek

Yavapai  
Arizona

| Line No. | BLM Serial No. | Claim Name | County Recorder  |      |      | Townshp | Range | Section     |
|----------|----------------|------------|------------------|------|------|---------|-------|-------------|
|          |                |            | Fee # / Doc ID # | Book | Page |         |       |             |
| 70       | AMC417987      | BHC 70     | 2012-0058147     | 4911 | 912  | 8N      | 2W    | 22          |
| 71       | AMC417988      | BHC 71     | 2012-0058148     | 4911 | 913  | 8N      | 2W    | 22          |
| 72       | AMC417989      | BHC 72     | 2012-0058149     | 4911 | 914  | 8N      | 2W    | 22          |
| 73       | AMC417990      | BHC 73     | 2012-0058150     | 4911 | 915  | 8N      | 2W    | 22          |
| 74       | AMC417991      | BHC 74     | 2012-0058151     | 4911 | 916  | 8N      | 2W    | 22          |
| 75       | AMC417992      | BHC 75     | 2012-0058152     | 4911 | 917  | 8N      | 2W    | 22          |
| 76       | AMC417993      | BHC 76     | 2012-0058153     | 4911 | 918  | 8N      | 2W    | 22,23       |
| 77       | AMC417994      | BHC 77     | 2012-0058154     | 4911 | 919  | 8N      | 2W    | 22,27       |
| 78       | AMC417995      | BHC 79     | 2012-0058155     | 4911 | 920  | 8N      | 2W    | 22,27       |
| 79       | AMC417996      | BHC 81     | 2012-0058156     | 4911 | 921  | 8N      | 2W    | 22,27       |
| 80       | AMC417997      | BHC 83     | 2012-0058157     | 4911 | 922  | 8N      | 2W    | 22,27       |
| 81       | AMC417998      | BHC 85     | 2012-0058158     | 4911 | 923  | 8N      | 2W    | 22,27       |
| 82       | AMC417999      | BHC 87     | 2012-0058159     | 4911 | 924  | 8N      | 2W    | 22,27       |
| 83       | AMC418000      | BHC 89     | 2012-0058160     | 4911 | 925  | 8N      | 2W    | 22,27       |
| 84       | AMC418001      | BHC 91     | 2012-0058161     | 4911 | 926  | 8N      | 2W    | 22,27       |
| 85       | AMC418002      | BHC 93     | 2012-0058162     | 4911 | 927  | 8N      | 2W    | 22,23,26,27 |
| 86       | AMC418003      | BHC 94     | 2012-0058163     | 4911 | 928  | 8N      | 2W    | 26,27       |
| 87       | AMC418004      | BHC 95     | 2012-0058164     | 4911 | 929  | 8N      | 2W    | 23,26       |
| 88       | AMC418005      | BHC 96     | 2012-0058165     | 4911 | 930  | 8N      | 2W    | 26          |
| 89       | AMC418006      | BHC 97     | 2012-0058166     | 4911 | 931  | 8N      | 2W    | 23,26       |
| 90       | AMC418007      | BHC 98     | 2012-0058167     | 4911 | 932  | 8N      | 2W    | 26          |
| 91       | AMC418008      | BHC 99     | 2012-0058168     | 4911 | 933  | 8N      | 2W    | 23,26       |
| 92       | AMC418009      | BHC 100    | 2012-0058169     | 4911 | 934  | 8N      | 2W    | 26          |
| 93       | AMC418010      | BHC 101    | 2012-0058170     | 4911 | 935  | 8N      | 2W    | 23,26       |
| 94       | AMC418011      | BHC 102    | 2012-0058171     | 4911 | 936  | 8N      | 2W    | 26          |
| 95       | AMC418012      | BHC 103    | 2012-0058172     | 4911 | 937  | 8N      | 2W    | 23,26       |
| 96       | AMC418013      | BHC 104    | 2012-0058173     | 4911 | 938  | 8N      | 2W    | 26          |
| 97       | AMC418014      | BHC 105    | 2012-0058174     | 4911 | 939  | 8N      | 2W    | 23,26       |
| 98       | AMC418015      | BHC 106    | 2012-0058175     | 4911 | 940  | 8N      | 2W    | 26          |
| 99       | AMC418016      | BHC 107    | 2012-0058176     | 4911 | 941  | 8N      | 2W    | 23,26       |
| 100      | AMC418017      | BHC 108    | 2012-0058177     | 4911 | 942  | 8N      | 2W    | 26          |
| 101      | AMC418018      | BHC 109    | 2012-0058178     | 4911 | 943  | 8N      | 2W    | 23,26       |
| 102      | AMC418019      | BHC 110    | 2012-0058179     | 4911 | 944  | 8N      | 2W    | 26          |
| 103      | AMC418020      | BHC 111    | 2012-0058180     | 4911 | 945  | 8N      | 2W    | 23,26       |
| 104      | AMC418021      | BHC 112    | 2012-0058181     | 4911 | 946  | 8N      | 2W    | 26          |
| 105      | AMC418022      | BHC 129    | 2012-0058182     | 4911 | 947  | 8N      | 2W    | 26,27       |
| 106      | AMC418023      | BHC 133    | 2012-0058184     | 4911 | 949  | 8N      | 2W    | 26          |
| 107      | AMC418024      | BHC 135    | 2012-0058185     | 4911 | 950  | 8N      | 2W    | 26          |
| 108      | AMC418025      | BHC 137    | 2012-0058186     | 4911 | 951  | 8N      | 2W    | 26          |
| 109      | AMC418026      | BHC 139    | 2012-0058187     | 4911 | 952  | 8N      | 2W    | 26          |
| 110      | AMC418027      | BHC 141    | 2012-0058188     | 4911 | 953  | 8N      | 2W    | 26          |

2011 AUG 14 P 2:08  
 COUNTY RECORDER, YAVAPAI, ARIZONA

Federal Unpatented Claims

Project: Buckhorn Creek

Yavapai  
Arizona

| Line No. | BLM Serial No. | Claim Name | County Recorder  |      |      | Twnshp | Range | Section |
|----------|----------------|------------|------------------|------|------|--------|-------|---------|
|          |                |            | Fee # / Doc ID # | Book | Page |        |       |         |
| 111      | AMC418028      | BHC 143    | 2012-0058189     | 4911 | 954  | 8N     | 2W    | 26      |
| 112      | AMC418029      | BHC 145    | 2012-0058190     | 4911 | 955  | 8N     | 2W    | 26      |
| 113      | AMC418030      | BHC 147    | 2012-0058191     | 4911 | 956  | 8N     | 2W    | 26      |
| 114      | AMC418586      | BHC 78     | 2012-0061705     | 4915 | 460  | 8N     | 2W    | 27      |
| 115      | AMC418587      | BHC 80     | 2012-0061706     | 4915 | 461  | 8N     | 2W    | 27      |
| 116      | AMC418588      | BHC 82     | 2012-0061707     | 4915 | 462  | 8N     | 2W    | 27      |
| 117      | AMC418589      | BHC 84     | 2012-0061708     | 4915 | 463  | 8N     | 2W    | 27      |
| 118      | AMC418590      | BHC 86     | 2012-0061709     | 4915 | 464  | 8N     | 2W    | 27      |
| 119      | AMC418591      | BHC 88     | 2012-0061710     | 4915 | 465  | 8N     | 2W    | 27      |
| 120      | AMC418592      | BHC 90     | 2012-0061711     | 4915 | 466  | 8N     | 2W    | 27      |
| 121      | AMC418593      | BHC 92     | 2012-0061712     | 4915 | 467  | 8N     | 2W    | 27      |
| 122      | AMC418594      | BHC 113    | 2012-0061713     | 4915 | 468  | 8N     | 2W    | 27      |
| 123      | AMC418595      | BHC 114    | 2012-0061714     | 4915 | 469  | 8N     | 2W    | 27      |
| 124      | AMC418596      | BHC 115    | 2012-0061715     | 4915 | 470  | 8N     | 2W    | 27      |
| 125      | AMC418597      | BHC 116    | 2012-0061716     | 4915 | 471  | 8N     | 2W    | 27      |
| 126      | AMC418598      | BHC 117    | 2012-0061717     | 4915 | 472  | 8N     | 2W    | 27      |
| 127      | AMC418599      | BHC 118    | 2012-0061718     | 4915 | 473  | 8N     | 2W    | 27      |
| 128      | AMC418600      | BHC 119    | 2012-0061719     | 4915 | 474  | 8N     | 2W    | 27      |
| 129      | AMC418601      | BHC 120    | 2012-0061720     | 4915 | 475  | 8N     | 2W    | 27      |
| 130      | AMC418602      | BHC 121    | 2012-0061721     | 4915 | 476  | 8N     | 2W    | 27      |
| 131      | AMC418603      | BHC 122    | 2012-0061722     | 4915 | 477  | 8N     | 2W    | 27      |
| 132      | AMC418604      | BHC 123    | 2012-0061723     | 4915 | 478  | 8N     | 2W    | 27      |
| 133      | AMC418605      | BHC 124    | 2012-0061724     | 4915 | 479  | 8N     | 2W    | 27      |
| 134      | AMC418606      | BHC 125    | 2012-0061725     | 4915 | 480  | 8N     | 2W    | 27      |
| 135      | AMC418607      | BHC 126    | 2012-0061726     | 4915 | 481  | 8N     | 2W    | 27      |
| 136      | AMC418608      | BHC 127    | 2012-0061727     | 4915 | 482  | 8N     | 2W    | 27      |
| 137      | AMC418609      | BHC 128    | 2012-0061728     | 4915 | 483  | 8N     | 2W    | 27      |
| 138      | AMC418610      | BHC 130    | 2012-0061729     | 4915 | 484  | 8N     | 2W    | 26,27   |
| 139      | AMC418611      | BHC 131    | 2012-0058183     | 4911 | 948  | 8N     | 2W    | 26      |
| 140      | AMC418612      | BHC 132    | 2012-0061730     | 4915 | 485  | 8N     | 2W    | 26      |
| 141      | AMC418613      | BHC 134    | 2012-0061731     | 4915 | 486  | 8N     | 2W    | 26      |
| 142      | AMC418614      | BHC 136    | 2012-0061732     | 4915 | 487  | 8N     | 2W    | 26      |
| 143      | AMC418615      | BHC 138    | 2012-0061733     | 4915 | 488  | 8N     | 2W    | 26      |
| 144      | AMC418616      | BHC 140    | 2012-0061734     | 4915 | 489  | 8N     | 2W    | 26      |
| 145      | AMC418617      | BHC 142    | 2012-0061735     | 4915 | 490  | 8N     | 2W    | 26      |
| 146      | AMC418618      | BHC 144    | 2012-0061736     | 4915 | 491  | 8N     | 2W    | 26      |
| 147      | AMC418619      | BHC 146    | 2012-0061737     | 4915 | 492  | 8N     | 2W    | 26      |
| 148      | AMC418620      | BHC 148    | 2012-0061738     | 4915 | 493  | 8N     | 2W    | 26      |
| 149      | AMC418621      | BHC 149    | 2012-0061739     | 4915 | 494  | 8N     | 2W    | 27,34   |
| 150      | AMC418622      | BHC 150    | 2012-0061740     | 4915 | 495  | 8N     | 2W    | 27,34   |
| 151      | AMC418623      | BHC 151    | 2012-0061741     | 4915 | 496  | 8N     | 2W    | 27      |

PHOENIX, ARIZONA  
 RECEIVED  
 2011 AUG 14 P 2:08

## Federal Unpatented Claims

## Project: Buckhorn Creek

Yavapai  
Arizona

| Line No. | BLM Serial No. | Claim Name | County Recorder  |      |      | Twnshp | Range | Section     |
|----------|----------------|------------|------------------|------|------|--------|-------|-------------|
|          |                |            | Fee # / Doc ID # | Book | Page |        |       |             |
| 152      | AMC418624 7    | BHC 152    | 2012-0061742     | 4915 | 497  | 8N     | 2W    | 26,27       |
| 153      | AMC418625      | BHC 153    | 2012-0061743     | 4915 | 498  | 8N     | 2W    | 26          |
| 154      | AMC418626      | BHC 154    | 2012-0061744     | 4915 | 499  | 8N     | 2W    | 26          |
| 155      | AMC418627 /    | BHC 155    | 2012-0061745     | 4915 | 500  | 8N     | 2W    | 26          |
| 156      | AMC428770 7    | BHC 156    | 2014-0031566     |      |      | 8N     | 2W    | 21,28       |
| 157      | AMC428771      | BHC 157    | 2014-0031567     |      |      | 8N     | 2W    | 21,22,27,28 |
| 158      | AMC428772      | BHC 158    | 2014-0031568     |      |      | 8N     | 2W    | 28          |
| 159      | AMC428773      | BHC 159    | 2014-0031569     |      |      | 8N     | 2W    | 28          |
| 160      | AMC428774      | BHC 160    | 2014-0031570     |      |      | 8N     | 2W    | 28          |
| 161      | AMC428775      | BHC 161    | 2014-0031571     |      |      | 8N     | 2W    | 27,28       |
| 162      | AMC428776      | BHC 162    | 2014-0031572     |      |      | 8N     | 2W    | 28          |
| 163      | AMC428777      | BHC 163    | 2014-0031573     |      |      | 8N     | 2W    | 28          |
| 164      | AMC428778      | BHC 164    | 2014-0031574     |      |      | 8N     | 2W    | 28          |
| 165      | AMC428779      | BHC 165    | 2014-0031575     |      |      | 8N     | 2W    | 27,28       |
| 166      | AMC428780      | BHC 166    | 2014-0031576     |      |      | 8N     | 2W    | 28          |
| 167      | AMC428781      | BHC 167    | 2014-0031577     |      |      | 8N     | 2W    | 28          |
| 168      | AMC428782      | BHC 168    | 2014-0031578     |      |      | 8N     | 2W    | 28          |
| 169      | AMC428783 /    | BHC 169    | 2014-0031579     |      |      | 8N     | 2W    | 27,28       |

Total Claims 169

RECEIVED  
 2017 AUG 14 P 2:08  
 PHOENIX, ARIZONA



Bronco Creek Exploration Inc.  
1815 East Winsett Street  
Tucson, Arizona 85719-6547

Tel: (520) 624-4153  
Fax: (520) 624-4192  
www.broncocreek.com

August 8, 2017

After recording, return to:  
Bronco Creek Exploration, Inc.  
1815 East Winsett Street  
Tucson, AZ 85719-6547

Bureau of Land Management  
One North Central Avenue, Suite 800  
Phoenix, AZ 85004-4427  
(602) 417-9200

Attn: Mining Claims

Please accept the following 2017-2018 maintenance fee payment documentation enclosed on behalf of the claimant, Bronco Creek Exploration, Inc., of 1815 East Winsett Street, Tucson, Arizona 85719:

- Maintenance Fee Payment document form 3830-5
- Exhibit A- List of mining claims and AMC numbers
- Check # 3354 in the amount of \$18,910 for the 2017-2018 maintenance fees required of \$155.00 per claim for the 122 unpatented mining claims located in Yavapai County, Arizona.

If there are any questions or problems, please contact me at (520) 624-4153, [ccreel@broncocreek.com](mailto:ccreel@broncocreek.com) or at the address above. Thank you very much for your assistance.

Sincerely,

A handwritten signature in black ink, appearing to read "Chris Creel".

Chris Creel  
Logistics Coordinator

RECEIVED  
2017 AUG 14 P 2:14  
BLM PHOENIX

UNITED STATES  
DEPARTMENT OF THE INTERIOR  
BUREAU OF LAND MANAGEMENT  
**MAINTENANCE FEE PAYMENT FORM FOR  
LODE CLAIMS, MILL SITES, AND TUNNEL SITES**

Remitter Name: Bronco Creek Exploration, Inc.

Mailing Address: 1815 E. Winsett St.

City, State, Zip: Tucson, AZ 85719

Check here if this is a change of address.

**FOR COUNTY RECORDER'S USE**

No. of claims/sites 122  
x \$155 per claim/site  
Total due BLM \$ 18910

- The maintenance fee may be paid by cash, check, money order, Bureau of Land Management (BLM) Declining Deposit Account, or credit card (VISA, American Express, Discover, or MasterCard). Payments must be remitted to the BLM State Office where your claim or site is recorded and received on or before September 1. If the payment is mailed, the envelope must be postmarked by a bona fide delivery service on or before September 1 and received at the proper BLM State Office within 15 calendar days after the due date. Payments may also be made by telephone using a credit card. A complete listing of BLM State Offices with their addresses and phone numbers can be found at <http://www.blm.gov>.
- The maintenance fee for the following claim(s)/site(s) applies to the assessment year 17-18.

| CLAIM/SITE NAME           | BLM SERIAL NO. |
|---------------------------|----------------|
| Please see attached list. |                |
|                           |                |
|                           |                |
|                           |                |
|                           |                |
|                           |                |
|                           |                |
|                           |                |
|                           |                |
|                           |                |
|                           |                |

RECEIVED  
 2017 AUG 14 P 2: 14  
 PHOENIX, ARIZONA

Use a separate sheet for additional claim/site names, serial numbers, and claimant names and addresses.

# Exhibit A

Federal Unpatented Claims

Project: Copper Basin

Yavapai  
Arizona

| Line No. | BLM Serial No. | Claim Name | County Recorder  |      |      | Twnshp | Range | Section   |
|----------|----------------|------------|------------------|------|------|--------|-------|-----------|
|          |                |            | Fee # / Doc ID # | Book | Page |        |       |           |
| 1        | AMC400517      | CB 5       | 2010-4395018     | 4744 | 441  | 9N     | 1W    | 2,3       |
| 2        | AMC400518      | CB 6       | 2010-4395019     | 4744 | 442  | 9N     | 1W    | 2         |
| 3        | AMC400519      | CB 7       | 2010-4395020     | 4744 | 443  | 9N     | 1W    | 2         |
| 4        | AMC400520      | CB 8       | 2010-4395021     | 4744 | 444  | 9N     | 1W    | 2         |
| 5        | AMC400521      | CB 9       | 2010-4395022     | 4744 | 445  | 9N     | 1W    | 3         |
| 6        | AMC400522      | CB 10      | 2010-4395023     | 4744 | 446  | 9N     | 1W    | 2,3       |
| 7        | AMC400523      | CB 11      | 2010-4395024     | 4744 | 447  | 9N     | 1W    | 2         |
| 8        | AMC400524      | CB 12      | 2010-4395025     | 4744 | 448  | 9N     | 1W    | 2         |
| 9        | AMC400525      | CB 13      | 2010-4395026     | 4744 | 449  | 9N     | 1W    | 2         |
| 10       | AMC400526      | CB 14      | 2010-4395027     | 4744 | 450  | 9N     | 1W    | 3         |
| 11       | AMC400527      | CB 15      | 2010-4395028     | 4744 | 451  | 9N     | 1W    | 2,3       |
| 12       | AMC400528      | CB 16      | 2010-4395029     | 4744 | 452  | 9N     | 1W    | 2         |
| 13       | AMC400529      | CB 17      | 2010-4395030     | 4744 | 453  | 9N     | 1W    | 2         |
| 14       | AMC400530      | CB 18      | 2010-4392031     | 4744 | 454  | 9N     | 1W    | 2         |
| 15       | AMC400531      | CB 19      | 2010-4392032     | 4744 | 455  | 9N     | 1W    | 3,10      |
| 16       | AMC400532      | CB 20      | 2010-4395033     | 4744 | 456  | 9N     | 1W    | 2,3,10,11 |
| 17       | AMC400533      | CB 21      | 2010-4395034     | 4744 | 457  | 9N     | 1W    | 2,11      |
| 18       | AMC400534      | CB 22      | 2010-4395035     | 4744 | 458  | 9N     | 1W    | 2,11      |
| 19       | AMC400535      | CB 23      | 2010-4395036     | 4744 | 459  | 9N     | 1W    | 2,11      |
| 20       | AMC400536      | CB 24      | 2010-4395037     | 4744 | 460  | 9N     | 1W    | 10        |
| 21       | AMC400537      | CB 25      | 2010-4395038     | 4744 | 461  | 9N     | 1W    | 10,11     |
| 22       | AMC400538      | CB 26      | 2010-4395039     | 4744 | 462  | 9N     | 1W    | 11        |
| 23       | AMC400539      | CB 27      | 2010-4395040     | 4744 | 463  | 9N     | 1W    | 11        |
| 24       | AMC400540      | CB 28      | 2010-4395041     | 4744 | 464  | 9N     | 1W    | 11        |
| 25       | AMC400541      | CB 29      | 2010-4395042     | 4744 | 465  | 9N     | 1W    | 10        |
| 26       | AMC400542      | CB 30      | 2010-4395043     | 4744 | 466  | 9N     | 1W    | 10,11     |
| 27       | AMC400543      | CB 31      | 2010-4395044     | 4744 | 467  | 9N     | 1W    | 11        |
| 28       | AMC400544      | CB 32      | 2010-4395045     | 4744 | 468  | 9N     | 1W    | 11        |
| 29       | AMC400545      | CB 33      | 2010-4395046     | 4744 | 469  | 9N     | 1W    | 11        |
| 30       | AMC400546      | CB 34      | 2010-4395047     | 4744 | 470  | 9N     | 1W    | 10        |
| 31       | AMC400547      | CB 35      | 2010-4395048     | 4744 | 471  | 9N     | 1W    | 10,11     |
| 32       | AMC400548      | CB 36      | 2010-4395049     | 4744 | 472  | 9N     | 1W    | 11        |
| 33       | AMC400549      | CB 37      | 2010-4395050     | 4744 | 473  | 9N     | 1W    | 11        |
| 34       | AMC400550      | CB 38      | 2010-4395051     | 4744 | 474  | 9N     | 1W    | 11        |
| 35       | AMC400551      | CB 39      | 2010-4395052     | 4744 | 475  | 9N     | 1W    | 10        |
| 36       | AMC400552      | CB 40      | 2010-4395053     | 4744 | 476  | 9N     | 1W    | 10,11     |
| 37       | AMC400553      | CB 41      | 2010-4395054     | 4744 | 477  | 9N     | 1W    | 11        |
| 38       | AMC400554      | CB 42      | 2010-4395055     | 4744 | 478  | 9N     | 1W    | 11        |
| 39       | AMC400555      | CB 43      | 2010-4395056     | 4744 | 479  | 9N     | 1W    | 11        |

2017 AUG 14 P 2:14  
 YAVAPAI COUNTY ARIZONA  
 COUNTY RECORDER

Federal Unpatented Claims

Project: Copper Basin

Yavapai  
Arizona

| Line No. | BLM Serial No. | Claim Name | County Recorder  |      |      | Twnshp | Range | Section   |
|----------|----------------|------------|------------------|------|------|--------|-------|-----------|
|          |                |            | Fee # / Doc ID # | Book | Page |        |       |           |
| 40       | AMC400556 7    | CB 44      | 2010-4395057     | 4744 | 480  | 9N     | 1W    | 10        |
| 41       | AMC400557      | CB 45      | 2010-4395058     | 4744 | 481  | 9N     | 1W    | 10,11     |
| 42       | AMC400558      | CB 46      | 2010-4395059     | 4744 | 482  | 9N     | 1W    | 11        |
| 43       | AMC400559      | CB 47      | 2010-4395060     | 4744 | 483  | 9N     | 1W    | 11        |
| 44       | AMC400560      | CB 48      | 2010-4395061     | 4744 | 484  | 9N     | 1W    | 11        |
| 45       | AMC400561      | CB 49      | 2010-4395062     | 4744 | 485  | 9N     | 1W    | 10        |
| 46       | AMC400562      | CB 50      | 2010-4395063     | 4744 | 486  | 9N     | 1W    | 10,11     |
| 47       | AMC400563      | CB 51      | 2010-4395064     | 4744 | 487  | 9N     | 1W    | 11        |
| 48       | AMC400564      | CB 52      | 2010-4395065     | 4744 | 488  | 9N     | 1W    | 11        |
| 49       | AMC400565      | CB 53      | 2010-4395066     | 4744 | 489  | 9N     | 1W    | 11        |
| 50       | AMC400566      | CB 54      | 2010-4395067     | 4744 | 490  | 9N     | 1W    | 10        |
| 51       | AMC400567 7    | CB 55      | 2010-4395068     | 4744 | 491  | 9N     | 1W    | 10,11     |
| 52       | AMC400570 7    | CB 58      | 2010-4395071     | 4744 | 494  | 9N     | 1W    | 10        |
| 53       | AMC400571 7    | CB 59      | 2010-4395072     | 4744 | 495  | 9N     | 1W    | 10,11     |
| 54       | AMC407981 7    | CB 62      | 2011-0027882     | 4813 | 926  | 9N     | 1W    | 1,2       |
| 55       | AMC407982      | CB 63      | 2011-0027883     | 4813 | 927  | 9N     | 1W    | 1,2       |
| 56       | AMC407983      | CB 64      | 2011-0027884     | 4813 | 928  | 9N     | 1W    | 1,2       |
| 57       | AMC407984      | CB 65      | 2011-0027885     | 4813 | 929  | 9N     | 1W    | 1,2       |
| 58       | AMC407985      | CB 66      | 2011-0027886     | 4813 | 930  | 9N     | 1W    | 1,2       |
| 59       | AMC407986      | CB 67      | 2011-0027887     | 4813 | 931  | 9N     | 1W    | 1,2,11,12 |
| 60       | AMC407987      | CB 68      | 2011-0027888     | 4813 | 932  | 9N     | 1W    | 11,12     |
| 61       | AMC407988      | CB 69      | 2011-0027889     | 4813 | 933  | 9N     | 1W    | 11,12     |
| 62       | AMC407989 7    | CB 70      | 2011-0027890     | 4813 | 934  | 9N     | 1W    | 11,12     |
| 63       | AMC407995 7    | CB 76      | 2011-0027896     | 4813 | 940  | 9N     | 1W    | 1         |
| 64       | AMC407996      | CB 77      | 2011-0027897     | 4813 | 941  | 9N     | 1W    | 1         |
| 65       | AMC407997      | CB 78      | 2011-0027898     | 4813 | 942  | 9N     | 1W    | 1         |
| 66       | AMC407998      | CB 79      | 2011-0027899     | 4813 | 943  | 9N     | 1W    | 1,12      |
| 67       | AMC407999      | CB 80      | 2011-0027900     | 4813 | 944  | 9N     | 1W    | 12        |
| 68       | AMC408000 7    | CB 81      | 2011-0027901     | 4813 | 945  | 9N     | 1W    | 12        |
| 69       | AMC408007 7    | CB 88      | 2011-0027908     | 4813 | 952  | 9N     | 1W    | 1         |
| 70       | AMC408008      | CB 89      | 2011-0027909     | 4813 | 953  | 9N     | 1W    | 1         |
| 71       | AMC408009      | CB 90      | 2011-0027910     | 4813 | 954  | 9N     | 1W    | 1         |
| 72       | AMC408010      | CB 91      | 2011-0027911     | 4813 | 955  | 9N     | 1W    | 1,12      |
| 73       | AMC408011      | CB 92      | 2011-0027912     | 4813 | 956  | 9N     | 1W    | 12        |
| 74       | AMC408012 7    | CB 93      | 2011-0027913     | 4813 | 957  | 9N     | 1W    | 12        |
| 75       | AMC411141 7    | CB 124     | 2011-0049386     | 4835 | 344  | 9N     | 1W    | 3,4       |
| 76       | AMC411142      | CB 125     | 2011-0049387     | 4835 | 345  | 9N     | 1W    | 3         |
| 77       | AMC411143      | CB 126     | 2011-0049388     | 4835 | 346  | 9N     | 1W    | 3,4       |
| 78       | AMC411144      | CB 127     | 2011-0049389     | 4835 | 347  | 9N     | 1W    | 3         |
| 79       | AMC411145      | CB 128     | 2011-0049390     | 4835 | 348  | 9N     | 1W    | 3,4       |
| 80       | AMC411146 7    | CB 129     | 2011-0049391     | 4835 | 349  | 9N     | 1W    | 3         |

MOENIX, ARIZONA

2011 AUG 14 P 2:14

SUMMER RECEIVED

Federal Unpatented Claims

Project: Copper Basin

Yavapai  
Arizona

| Line No. | BLM Serial No. | Claim Name | County Recorder  |      |      | Township | Range | Section    |
|----------|----------------|------------|------------------|------|------|----------|-------|------------|
|          |                |            | Fee # / Doc ID # | Book | Page |          |       |            |
| 81       | AMC411147      | CB 130     | 2011-0049392     | 4835 | 350  | 9N       | 1W    | 3,4,9,10   |
| 82       | AMC411148      | CB 131     | 2011-0049393     | 4835 | 351  | 9N       | 1W    | 3,10       |
| 83       | AMC411149      | CB 132     | 2011-0049394     | 4835 | 352  | 9N       | 1W    | 9,10       |
| 84       | AMC411150      | CB 133     | 2011-0049395     | 4835 | 353  | 9N       | 1W    | 10         |
| 85       | AMC411151      | CB 134     | 2011-0049396     | 4835 | 354  | 9N       | 1W    | 9,10       |
| 86       | AMC411152      | CB 135     | 2011-0049397     | 4835 | 355  | 9N       | 1W    | 10         |
| 87       | AMC411153      | CB 136     | 2011-0049398     | 4835 | 356  | 9N       | 1W    | 9,10       |
| 88       | AMC411154      | CB 137     | 2011-0049399     | 4835 | 357  | 9N       | 1W    | 10         |
| 89       | AMC411155      | CB 138     | 2011-0049400     | 4835 | 358  | 9N       | 1W    | 9,10       |
| 90       | AMC411156      | CB 139     | 2011-0049401     | 4835 | 359  | 9N       | 1W    | 10         |
| 91       | AMC411157      | CB 140     | 2011-0049402     | 4835 | 360  | 9N       | 1W    | 9,10       |
| 92       | AMC411158      | CB 141     | 2011-0049403     | 4835 | 361  | 9N       | 1W    | 10         |
| 93       | AMC411159      | CB 142     | 2011-0049404     | 4835 | 362  | 9N       | 1W    | 9,10       |
| 94       | AMC411160      | CB 143     | 2011-0049405     | 4835 | 363  | 9N       | 1W    | 10         |
| 95       | AMC411161      | CB 144     | 2011-0049406     | 4835 | 364  | 9N       | 1W    | 9,10,15,16 |
| 96       | AMC411163      | CB 146     | 2011-0049408     | 4835 | 366  | 9N       | 1W    | 10,15      |
| 97       | AMC411165      | CB 148     | 2011-0049410     | 4835 | 368  | 9N       | 1W    | 10,15      |
| 98       | AMC411167      | CB 150     | 2011-0049412     | 4835 | 370  | 9N       | 1W    | 10,15      |
| 99       | AMC411169      | CB 152     | 2011-0049414     | 4835 | 372  | 9N       | 1W    | 10,15      |
| 100      | AMC411175      | CB 158     | 2011-0049420     | 4835 | 378  | 9N       | 1W    | 10,15      |
| 101      | AMC411177      | CB 160     | 2011-0049422     | 4835 | 380  | 9N       | 1W    | 10,15      |
| 102      | AMC411179      | CB 162     | 2011-0049424     | 4835 | 382  | 9N       | 1W    | 10,15      |
| 103      | AMC411207      | CB 190     | 2011-0049452     | 4835 | 410  | 9N       | 1W    | 3          |
| 104      | AMC411209      | CB 192     | 2011-0049454     | 4835 | 412  | 9N       | 1W    | 3          |
| 105      | AMC411211      | CB 194     | 2011-0049456     | 4835 | 414  | 9N       | 1W    | 3          |
| 106      | AMC411213      | CB 196     | 2011-0049458     | 4835 | 416  | 9N       | 1W    | 3          |
| 107      | AMC411215      | CB 198     | 2011-0049460     | 4835 | 418  | 9N       | 1W    | 3          |
| 108      | AMC411217      | CB 200     | 2011-0049462     | 4835 | 420  | 9N       | 1W    | 2,3        |
| 109      | AMC411219      | CB 202     | 2011-0049464     | 4835 | 422  | 9N       | 1W    | 2          |
| 110      | AMC411221      | CB 204     | 2011-0049466     | 4835 | 424  | 9N       | 1W    | 2          |
| 111      | AMC411223      | CB 206     | 2011-0049468     | 4835 | 426  | 9N       | 1W    | 2          |
| 112      | AMC411225      | CB 208     | 2011-0049470     | 4835 | 428  | 9N       | 1W    | 2          |
| 113      | AMC411226      | CB 209     | 2011-0049471     | 4835 | 429  | 9N       | 1W    | 2          |
| 114      | AMC411227      | CB 210     | 2011-0049472     | 4835 | 430  | 9N       | 1W    | 2          |
| 115      | AMC411228      | CB 211     | 2011-0049473     | 4835 | 431  | 9N       | 1W    | 2          |
| 116      | AMC411229      | CB 212     | 2011-0049474     | 4835 | 432  | 9N       | 1W    | 2          |
| 117      | AMC411230      | CB 213     | 2011-0049475     | 4835 | 433  | 9N       | 1W    | 2          |
| 118      | AMC411231      | CB 214     | 2011-0049476     | 4835 | 434  | 9N       | 1W    | 2          |
| 119      | AMC411232      | CB 215     | 2011-0049477     | 4835 | 435  | 9N       | 1W    | 2          |
| 120      | AMC411233      | CB 216     | 2011-0049478     | 4835 | 436  | 9N       | 1W    | 2          |

2011 AUG 14 P 2:15  
 RECEIVED  
 COUNTY RECORDER  
 YAVAPAI, ARIZONA



Federal Unpatented Claims

Project: Copper Basin

Yavapai  
Arizona

| Line No. | BLM Serial No. | Claim Name | County Recorder               |               |             | Township | Range | Section |
|----------|----------------|------------|-------------------------------|---------------|-------------|----------|-------|---------|
|          |                |            | Fee # / Doc ID #              | Book          | Page        |          |       |         |
| 121      | AMC424333 7    | CB 318     | 2013-0039494,<br>2013-0041710 | 4968;<br>4970 | 173;<br>386 | 9N       | 1W    | 9       |
| 122      | AMC424334 J    | CB 319     | 2013-0039495                  | 4968          | 174         | 9N       | 1W    | 9       |

Total Claims 122

RECEIVED  
 BLM YAVAPAI OFFICE  
 2017 AUG 14 P 2:15  
 PHOENIX, ARIZONA



Bronco Creek Exploration Inc.  
1815 East Winsett Street  
Tucson, Arizona 85719-6547

Tel: (520) 624-4153  
Fax: (520) 624-4192  
www.broncocreek.com

August 8, 2017

After recording, return to:  
Bronco Creek Exploration, Inc.  
1815 East Winsett Street  
Tucson, AZ 85719-6547

Bureau of Land Management  
One North Central Avenue, Suite 800  
Phoenix, AZ 85004-4427  
(602) 417-9200

Attn: Mining Claims

Please accept the following 2017-2018 maintenance fee payment documentation enclosed on behalf of the claimant, Bronco Creek Exploration, Inc., of 1815 East Winsett Street, Tucson, Arizona 85719:

- Maintenance Fee Payment document form 3830-5
- Exhibit A- List of mining claims and AMC numbers
- Check # 3356 in the amount of \$7,905 for the 2017-2018 maintenance fees required of \$155.00 per claim for the 51 unpatented mining claims located in Mohave County, Arizona.

If there are any questions or problems, please contact me at (520) 624-4153, [ccreel@broncocreek.com](mailto:ccreel@broncocreek.com) or at the address above. Thank you very much for your assistance.

Sincerely,

A handwritten signature in black ink, appearing to read "C. Creel".

Chris Creel  
Logistics Coordinator

RECEIVED  
2017 AUG 14 P 2:13  
PHOENIX, ARIZONA

UNITED STATES  
 DEPARTMENT OF THE INTERIOR  
 BUREAU OF LAND MANAGEMENT  
**MAINTENANCE FEE PAYMENT FORM FOR  
 LODGE CLAIMS, MILL SITES, AND TUNNEL SITES**

Remitter Name: Bronco Creek Exploration, Inc.

Mailing Address: 1815 E. Winsett St.

City, State, Zip: Tucson, AZ 85719

Check here if this is a change of address.

**FOR COUNTY RECORDER'S USE**

No. of claims/sites 51  
 x \$155 per claim/site  
 Total due BLM \$ 7905

- The maintenance fee may be paid by cash, check, money order, Bureau of Land Management (BLM) Declining Deposit Account, or credit card (VISA, American Express, Discover, or MasterCard). Payments must be remitted to the BLM State Office where your claim or site is recorded and received on or before September 1. If the payment is mailed, the envelope must be postmarked by a bona fide delivery service on or before September 1 and received at the proper BLM State Office within 15 calendar days after the due date. Payments may also be made by telephone using a credit card. A complete listing of BLM State Offices with their addresses and phone numbers can be found at <http://www.blm.gov>.
- The maintenance fee for the following claim(s)/site(s) applies to the assessment year 17-18.

| CLAIM/SITE NAME           | BLM SERIAL NO. |
|---------------------------|----------------|
| Please see attached list. |                |
|                           |                |
|                           |                |
|                           |                |
|                           |                |
|                           |                |
|                           |                |
|                           |                |
|                           |                |
|                           |                |
|                           |                |
|                           |                |

RECEIVED  
 2017 AUG 14 10 13  
 PHOENIX, ARIZONA

Use a separate sheet for additional claim/site names, serial numbers, and claimant names and addresses.

# Exhibit A

Federal Unpatented Claims

Project: Diablo Porphyry

Mohave  
Arizona

| Line No. | BLM Serial No. | Claim Name | County Recorder  |  | Twtnshp | Range | Section     |
|----------|----------------|------------|------------------|--|---------|-------|-------------|
|          |                |            | Fee # / Doc ID # |  |         |       |             |
| 1        | AMC440589      | DC 1       | 2016-058516      |  | 15N     | 14W   | 14          |
| 2        | AMC440590      | DC 2       | 2016-058517      |  | 15N     | 14W   | 14          |
| 3        | AMC440591      | DC 3       | 2016-058518      |  | 15N     | 14W   | 14          |
| 4        | AMC440592      | DC 4       | 2016-058519      |  | 15N     | 14W   | 14          |
| 5        | AMC440593      | DC 5       | 2016-058520      |  | 15N     | 14W   | 14          |
| 6        | AMC440594      | DC 6       | 2016-058521      |  | 15N     | 14W   | 14          |
| 7        | AMC440595      | DC 7       | 2016-058522      |  | 15N     | 14W   | 14          |
| 8        | AMC440596      | DC 8       | 2016-058523      |  | 15N     | 14W   | 14          |
| 9        | AMC440597      | DC 9       | 2016-058524      |  | 15N     | 14W   | 14,23       |
| 10       | AMC440598      | DC 10      | 2016-058525      |  | 15N     | 14W   | 23          |
| 11       | AMC440599      | DC 11      | 2016-058526      |  | 15N     | 14W   | 23          |
| 12       | AMC440600      | DC 12      | 2016-058527      |  | 15N     | 14W   | 14          |
| 13       | AMC440601      | DC 13      | 2016-058528      |  | 15N     | 14W   | 14          |
| 14       | AMC440602      | DC 14      | 2016-058529      |  | 15N     | 14W   | 14          |
| 15       | AMC440603      | DC 15      | 2016-058530      |  | 15N     | 14W   | 14          |
| 16       | AMC440604      | DC 16      | 2016-058531      |  | 15N     | 14W   | 14          |
| 17       | AMC440605      | DC 17      | 2016-058532      |  | 15N     | 14W   | 14          |
| 18       | AMC440606      | DC 18      | 2016-058533      |  | 15N     | 14W   | 14          |
| 19       | AMC440607      | DC 19      | 2016-058534      |  | 15N     | 14W   | 14          |
| 20       | AMC440608      | DC 20      | 2016-058535      |  | 15N     | 14W   | 14,23       |
| 21       | AMC440609      | DC 21      | 2016-058536      |  | 15N     | 14W   | 23          |
| 22       | AMC440610      | DC 22      | 2016-058537      |  | 15N     | 14W   | 23          |
| 23       | AMC440611      | DC 23      | 2016-058538      |  | 15N     | 14W   | 14          |
| 24       | AMC440612      | DC 24      | 2016-058539      |  | 15N     | 14W   | 14          |
| 25       | AMC440613      | DC 25      | 2016-058540      |  | 15N     | 14W   | 14          |
| 26       | AMC440614      | DC 26      | 2016-058541      |  | 15N     | 14W   | 14          |
| 27       | AMC440615      | DC 27      | 2016-058542      |  | 15N     | 14W   | 14          |
| 28       | AMC440616      | DC 28      | 2016-058543      |  | 15N     | 14W   | 14          |
| 29       | AMC440617      | DC 29      | 2016-058544      |  | 15N     | 14W   | 14          |
| 30       | AMC440618      | DC 30      | 2016-058545      |  | 15N     | 14W   | 14          |
| 31       | AMC440619      | DC 31      | 2016-058546      |  | 15N     | 14W   | 14,23       |
| 32       | AMC440620      | DC 32      | 2016-058547      |  | 15N     | 14W   | 23          |
| 33       | AMC440621      | DC 33      | 2016-058548      |  | 15N     | 14W   | 23          |
| 34       | AMC440622      | DC 34      | 2016-058549      |  | 15N     | 14W   | 11,12,13,14 |
| 35       | AMC440623      | DC 35      | 2016-058550      |  | 15N     | 14W   | 13,14       |
| 36       | AMC440624      | DC 36      | 2016-058551      |  | 15N     | 14W   | 13,14       |
| 37       | AMC440625      | DC 37      | 2016-058552      |  | 15N     | 14W   | 13,14       |
| 38       | AMC440626      | DC 38      | 2016-058553      |  | 15N     | 14W   | 13,14       |
| 39       | AMC440627      | DC 39      | 2016-058554      |  | 15N     | 14W   | 13,14       |
| 40       | AMC440628      | DC 40      | 2016-058555      |  | 15N     | 14W   | 13,14       |

2017 AUG 14 P 2:14  
 MOHAVE ARIZONA

Federal Unpatented Claims

Project: Diablo Porphyry

Mohave  
Arizona

| Line No. | BLM Serial No. | Claim Name | County Recorder  | Twنشp | Range | Section     |
|----------|----------------|------------|------------------|-------|-------|-------------|
|          |                |            | Fee # / Doc ID # |       |       |             |
| 41       | AMC440629      | DC 41      | 2016-058556      | 15N   | 14W   | 13,14       |
| 42       | AMC440630      | DC 42      | 2016-058557      | 15N   | 14W   | 13,14,23,24 |
| 43       | AMC440631      | DC 43      | 2016-058558      | 15N   | 14W   | 23,24       |
| 44       | AMC440632      | DC 44      | 2016-058559      | 15N   | 14W   | 23,24       |
| 45       | AMC440633      | DC 49      | 2016-058560      | 15N   | 14W   | 13          |
| 46       | AMC440634      | DC 50      | 2016-058561      | 15N   | 14W   | 13          |
| 47       | AMC440635      | DC 51      | 2016-058562      | 15N   | 14W   | 13          |
| 48       | AMC440636      | DC 52      | 2016-058563      | 15N   | 14W   | 13          |
| 49       | AMC440637      | DC 53      | 2016-058564      | 15N   | 14W   | 13,24       |
| 50       | AMC440638      | DC 54      | 2016-058565      | 15N   | 14W   | 24          |
| 51       | AMC440639      | DC 55      | 2016-058566      | 15N   | 14W   | 24          |

Total Claims 51

RECEIVED  
 ELM & ASSOCIATES  
 2017 AUG 14 P 2:14  
 MOHAVE, ARIZONA



Bronco Creek Exploration Inc.  
1815 East Winsett Street  
Tucson, Arizona 85719-6547

Tel: (520) 624-4153  
Fax: (520) 624-4192  
www.broncocreek.com

August 8, 2017

After recording, return to:  
Bronco Creek Exploration, Inc.  
1815 East Winsett Street  
Tucson, AZ 85719-6547

Bureau of Land Management  
One North Central Avenue, Suite 800  
Phoenix, AZ 85004-4427  
(602) 417-9200

Attn: Mining Claims

Please accept the following 2017-2018 maintenance fee payment documentation enclosed on behalf of the claimant, Bronco Creek Exploration, Inc., of 1815 East Winsett Street, Tucson, Arizona 85719:

- Maintenance Fee Payment document form 3830-5
- Exhibit A- List of mining claims and AMC numbers
- Check # 3359 in the amount of \$10,850 for the 2017-2018 maintenance fees required of \$155.00 per claim for the 70 unpatented mining claims located in Mohave County, Arizona.

If there are any questions or problems, please contact me at (520) 624-4153, [ccreel@broncocreek.com](mailto:ccreel@broncocreek.com) or at the address above. Thank you very much for your assistance.

Sincerely,

A handwritten signature in black ink, appearing to read "Chris Creel".

Chris Creel  
Logistics Coordinator

RECEIVED  
2017 AUG 14 P 2:13  
PHOENIX, ARIZONA

UNITED STATES  
DEPARTMENT OF THE INTERIOR  
BUREAU OF LAND MANAGEMENT  
**MAINTENANCE FEE PAYMENT FORM FOR  
LODE CLAIMS, MILL SITES, AND TUNNEL SITES**

Remitter Name: Bronco Creek Exploration, Inc.

Mailing Address: 1815 E. Winsett St.

City, State, Zip: Tucson, AZ 85719

Check here if this is a change of address.

**FOR COUNTY RECORDER'S USE**

No. of claims/sites 70  
 x \$155 per claim/site  
 Total due BLM \$ 10850

- The maintenance fee may be paid by cash, check, money order, Bureau of Land Management (BLM) Declining Deposit Account, or credit card (VISA, American Express, Discover, or MasterCard). Payments must be remitted to the BLM State Office where your claim or site is recorded and received on or before September 1. If the payment is mailed, the envelope must be postmarked by a bona fide delivery service on or before September 1 and received at the proper BLM State Office within 15 calendar days after the due date. Payments may also be made by telephone using a credit card. A complete listing of BLM State Offices with their addresses and phone numbers can be found at <http://www.blm.gov>.
- The maintenance fee for the following claim(s)/site(s) applies to the assessment year 17-18.

| CLAIM/SITE NAME           | BLM SERIAL NO. |
|---------------------------|----------------|
| Please see attached list. |                |
|                           |                |
|                           |                |
|                           |                |
|                           |                |
|                           |                |
|                           |                |
|                           |                |
|                           |                |
|                           |                |

RECEIVED  
 AUG 14 P 2:43  
 TUCSON, ARIZONA

Use a separate sheet for additional claim/site names, serial numbers, and claimant names and addresses.

# Exhibit A

Federal Unpatented Claims

Project: Greenwood Peak

Mohave  
Arizona

| Line No. | BLM Serial No. | Claim Name | County Recorder  | Twtnshp | Range       | Section   |
|----------|----------------|------------|------------------|---------|-------------|-----------|
|          |                |            | Fee # / Doc ID # |         |             |           |
| 1        | AMC440640      | GP 1       | 2016-058567      | 13N     | 12W         | 1,2,11,12 |
| 2        | AMC440641      | GP 2       | 2016-058568      | 13N     | 12W         | 1,2       |
| 3        | AMC440642      | GP 3       | 2016-058569      | 13N     | 12W         | 1,2       |
| 4        | AMC440643      | GP 4       | 2016-058570      | 13N     | 12W         | 1,2       |
| 5        | AMC440644      | GP 5       | 2016-058571      | 13N     | 12W         | 1,2       |
| 6        | AMC440645      | GP 6       | 2016-058572      | 13N     | 12W         | 1,2       |
| 7        | AMC440646      | GP 7       | 2016-058573      | 13N     | 12W         | 1,2       |
| 8        | AMC440647      | GP 8       | 2016-058574      | 13N     | 12W         | 1,2       |
| 9        | AMC440648      | GP 9       | 2016-058575      | 13N,14N | 12W;12W     | 1,2;36    |
| 10       | AMC440649      | GP 10      | 2016-058576      | 13N     | 12W         | 1,12      |
| 11       | AMC440650      | GP 11      | 2016-058577      | 13N     | 12W         | 1         |
| 12       | AMC440651      | GP 12      | 2016-058578      | 13N     | 12W         | 1         |
| 13       | AMC440652      | GP 13      | 2016-058579      | 13N     | 12W         | 1         |
| 14       | AMC440653      | GP 14      | 2016-058580      | 13N     | 12W         | 1         |
| 15       | AMC440654      | GP 15      | 2016-058581      | 13N     | 12W         | 1         |
| 16       | AMC440655      | GP 16      | 2016-058582      | 13N     | 12W         | 1         |
| 17       | AMC440656      | GP 17      | 2016-058583      | 13N     | 12W         | 1         |
| 18       | AMC440657      | GP 18      | 2016-058584      | 13N,14N | 12W;12W     | 1;36      |
| 19       | AMC440658      | GP 19      | 2016-058585      | 13N     | 12W         | 1,12      |
| 20       | AMC440659      | GP 20      | 2016-058586      | 13N     | 12W         | 1         |
| 21       | AMC440660      | GP 21      | 2016-058587      | 13N     | 12W         | 1         |
| 22       | AMC440661      | GP 22      | 2016-058588      | 13N     | 12W         | 1         |
| 23       | AMC440662      | GP 23      | 2016-058589      | 13N     | 12W         | 1         |
| 24       | AMC440663      | GP 24      | 2016-058590      | 13N     | 12W         | 1         |
| 25       | AMC440664      | GP 25      | 2016-058591      | 13N     | 12W         | 1         |
| 26       | AMC440665      | GP 26      | 2016-058592      | 13N     | 12W         | 1         |
| 27       | AMC440666      | GP 27      | 2016-058593      | 13N,14N | 12W;12W     | 1;36      |
| 28       | AMC440667      | GP 28      | 2016-058594      | 13N     | 11W,12W     | 6;1       |
| 29       | AMC440668      | GP 29      | 2016-058595      | 13N     | 11W,12W     | 6;1       |
| 30       | AMC440669      | GP 30      | 2016-058596      | 13N     | 11W,12W     | 6;1       |
| 31       | AMC440670      | GP 31      | 2016-058597      | 13N     | 11W,12W     | 6;1       |
| 32       | AMC440671      | GP 32      | 2016-058598      | 13N     | 11W,12W     | 6;1       |
| 33       | AMC440672      | GP 33      | 2016-058599      | 13N     | 11W,12W     | 6;1       |
| 34       | AMC440673      | GP 34      | 2016-058600      | 13N     | 11W,12W     | 6;1       |
| 35       | AMC440674      | GP 35      | 2016-058601      | 13N     | 11W,12W     | 6;1       |
| 36       | AMC440675      | GP 36      | 2016-058602      | 13N,14N | 11W,12W;12W | 6;1;36    |
| 37       | AMC440676      | GP 37      | 2016-058603      | 13N,14N | 11W         | 6;31      |
| 38       | AMC440677      | GP 38      | 2016-058604      | 13N     | 11W         | 6         |
| 39       | AMC440678      | GP 39      | 2016-058605      | 13N     | 11W         | 6         |
| 40       | AMC440679      | GP 40      | 2016-058606      | 13N     | 11W         | 6         |



Federal Unpatented Claims

Project: Greenwood Peak

Mohave  
Arizona

| Line No. | BLM Serial No. | Claim Name | County Recorder  | Townshp | Range | Section   |
|----------|----------------|------------|------------------|---------|-------|-----------|
|          |                |            | Fee # / Doc ID # |         |       |           |
| 41       | AMC440680      | GP 41      | 2016-058607      | 13N     | 11W   | 6         |
| 42       | AMC440681      | GP 42      | 2016-058608      | 13N     | 11W   | 6         |
| 43       | AMC440682      | GP 43      | 2016-058609      | 13N     | 11W   | 6         |
| 44       | AMC440683      | GP 44      | 2016-058610      | 13N     | 11W   | 6         |
| 45       | AMC440684      | GP 45      | 2016-058611      | 13N     | 11W   | 6         |
| 46       | AMC440685      | GP 46      | 2016-058612      | 13N     | 11W   | 6         |
| 47       | AMC440686      | GP 47      | 2016-058613      | 13N,14N | 11W   | 6;31      |
| 48       | AMC440687      | GP 48      | 2016-058614      | 14N     | 11W   | 31        |
| 49       | AMC440688      | GP 49      | 2016-058615      | 13N     | 11W   | 6         |
| 50       | AMC440689      | GP 50      | 2016-058616      | 13N     | 11W   | 6         |
| 51       | AMC440690      | GP 51      | 2016-058617      | 13N     | 11W   | 6         |
| 52       | AMC440691      | GP 52      | 2016-058618      | 13N     | 11W   | 6         |
| 53       | AMC440692      | GP 53      | 2016-058619      | 13N     | 11W   | 6         |
| 54       | AMC440693      | GP 54      | 2016-058620      | 13N     | 11W   | 6         |
| 55       | AMC440694      | GP 55      | 2016-058621      | 13N     | 11W   | 6         |
| 56       | AMC440695      | GP 56      | 2016-058622      | 13N     | 11W   | 6         |
| 57       | AMC440696      | GP 57      | 2016-058623      | 13N,14N | 11W   | 6;31      |
| 58       | AMC440697      | GP 58      | 2016-058624      | 13N,14N | 11W   | 6;31      |
| 59       | AMC440698      | GP 59      | 2016-058625      | 14N     | 11W   | 31        |
| 60       | AMC440699      | GP 60      | 2016-058626      | 13N     | 11W   | 5,6       |
| 61       | AMC440700      | GP 61      | 2016-058627      | 13N     | 11W   | 5,6       |
| 62       | AMC440701      | GP 62      | 2016-058628      | 13N     | 11W   | 5,6       |
| 63       | AMC440702      | GP 63      | 2016-058629      | 13N     | 11W   | 5,6       |
| 64       | AMC440703      | GP 64      | 2016-058630      | 13N     | 11W   | 5,6       |
| 65       | AMC440704      | GP 65      | 2016-058631      | 13N     | 11W   | 5,6       |
| 66       | AMC440705      | GP 66      | 2016-058632      | 13N     | 11W   | 5,6       |
| 67       | AMC440706      | GP 67      | 2016-058633      | 13N     | 11W   | 5,6       |
| 68       | AMC440707      | GP 68      | 2016-058634      | 13N,14N | 11W   | 5,6;31,32 |
| 69       | AMC440708      | GP 69      | 2016-058635      | 13N,14N | 11W   | 31,32     |
| 70       | AMC440709      | GP 70      | 2016-058636      | 14N     | 11W   | 31,32     |

Total Claims 70

RECEIVED  
 2017 AUG 14 P 2:13  
 MOHAVE, ARIZONA



Bronco Creek Exploration Inc.  
1815 East Winsett Street  
Tucson, Arizona 85719-6547

Tel: (520) 624-4153  
Fax: (520) 624-4192  
www.broncocreek.com

August 8, 2017

After recording, return to:  
Bronco Creek Exploration, Inc.  
1815 East Winsett Street  
Tucson, AZ 85719-6547

Bureau of Land Management  
One North Central Avenue, Suite 800  
Phoenix, AZ 85004-4427  
(602) 417-9200

Attn: Mining Claims

Please accept the following 2017-2018 maintenance fee payment documentation enclosed on behalf of the claimant, Bronco Creek Exploration, Inc., of 1815 East Winsett Street, Tucson, Arizona 85719:

- Maintenance Fee Payment document form 3830-5
- Exhibit A- List of mining claims and AMC numbers
- Check # 3360 in the amount of \$23,405 for the 2017-2018 maintenance fees required of \$155.00 per claim for the 151 unpatented mining claims located in Gila County, Arizona.

If there are any questions or problems, please contact me at (520) 624-4153, [ccreel@broncocreek.com](mailto:ccreel@broncocreek.com) or at the address above. Thank you very much for your assistance.

Sincerely,

A handwritten signature in black ink, appearing to read "Chris Creel".

Chris Creel  
Logistics Coordinator

RECEIVED  
2017 AUG 14 P 2:12  
PHOENIX, ARIZONA

UNITED STATES  
DEPARTMENT OF THE INTERIOR  
BUREAU OF LAND MANAGEMENT  
**MAINTENANCE FEE PAYMENT FORM FOR  
LODE CLAIMS, MILL SITES, AND TUNNEL SITES**

Remitter Name: Bronco Creek Exploration, Inc.  
 Mailing Address: 1815 E. Winsett St.  
 City, State, Zip: Tucson, AZ 85719

Check here if this is a change of address.

**FOR COUNTY RECORDER'S USE**

No. of claims/sites 151  
 x \$155 per claim/site  
 Total due BLM \$ 23405

- The maintenance fee may be paid by cash, check, money order, Bureau of Land Management (BLM) Declining Deposit Account, or credit card (VISA, American Express, Discover, or MasterCard). Payments must be remitted to the BLM State Office where your claim or site is recorded and received on or before September 1. If the payment is mailed, the envelope must be postmarked by a bona fide delivery service on or before September 1 and received at the proper BLM State Office within 15 calendar days after the due date. Payments may also be made by telephone using a credit card. A complete listing of BLM State Offices with their addresses and phone numbers can be found at <http://www.blm.gov>.
- The maintenance fee for the following claim(s)/site(s) applies to the assessment year 17-18.

| CLAIM/SITE NAME           | BLM SERIAL NO. |
|---------------------------|----------------|
| Please see attached list. |                |
|                           |                |
|                           |                |
|                           |                |
|                           |                |
|                           |                |
|                           |                |
|                           |                |
|                           |                |
|                           |                |
|                           |                |

Use a separate sheet for additional claim/site names, serial numbers, and claimant names and addresses.

RECEIVED  
 2017 AUG 14 2:12  
 PHOENIX, ARIZONA

# Exhibit A

Federal Unpatented Claims

Project: Jasper Canyon

Gila  
Arizona

| Line No. | BLM Serial No. | Claim Name | County Recorder          | Townshp | Range | Section     |
|----------|----------------|------------|--------------------------|---------|-------|-------------|
|          |                |            | Fee # / Doc ID #         |         |       |             |
| 1        | AMC392786      | JC 47      | 2008-007627              | 2N      | 15E   | 29,32       |
| 2        | AMC392787      | JC 48      | 2008-007628              | 2N      | 15E   | 28,29,32,33 |
| 3        | AMC392788      | JC 49      | 2008-007629              | 2N      | 15E   | 28,33       |
| 4        | AMC392789      | JC 50      | 2008-007630              | 2N      | 15E   | 28,33       |
| 5        | AMC392790      | JC 51      | 2008-007631              | 2N      | 15E   | 28,33       |
| 6        | AMC392791      | JC 52      | 2008-007632              | 2N      | 15E   | 28,33       |
| 7        | AMC392792      | JC 53      | 2008-007633              | 2N      | 15E   | 28,33       |
| 8        | AMC392793      | JC 54      | 2008-007634              | 2N      | 15E   | 28,33       |
| 9        | AMC392794      | JC 55      | 2008-007635, 2012-007652 | 2N      | 15E   | 28,33       |
| 10       | AMC392795      | JC 56      | 2008-007636, 2012-007653 | 2N      | 15E   | 28,33       |
| 11       | AMC392796      | JC 57      | 2008-007637              | 2N      | 15E   | 27,28,33,34 |
| 12       | AMC392797      | JC 58      | 2008-007638              | 2N      | 15E   | 27,34       |
| 13       | AMC392798      | JC 59      | 2008-007639              | 2N      | 15E   | 27,34       |
| 14       | AMC392799      | JC 60      | 2008-007640              | 2N      | 15E   | 27,34       |
| 15       | AMC392800      | JC 61      | 2008-007641              | 2N      | 15E   | 27,34       |
| 16       | AMC392801      | JC 62      | 2008-007642              | 2N      | 15E   | 27,34       |
| 17       | AMC392802      | JC 63      | 2008-007643              | 2N      | 15E   | 32          |
| 18       | AMC392803      | JC 64      | 2008-007644              | 2N      | 15E   | 32,33       |
| 19       | AMC392804      | JC 65      | 2008-007645              | 2N      | 15E   | 33          |
| 20       | AMC392805      | JC 66      | 2008-007646              | 2N      | 15E   | 33          |
| 21       | AMC392807      | JC 68      | 2008-007648              | 2N      | 15E   | 33          |
| 22       | AMC392808      | JC 69      | 2008-007649              | 2N      | 15E   | 33          |
| 23       | AMC392809      | JC 70      | 2008-007650              | 2N      | 15E   | 33          |
| 24       | AMC392810      | JC 71      | 2008-007651              | 2N      | 15E   | 33          |
| 25       | AMC392811      | JC 72      | 2008-007652              | 2N      | 15E   | 33          |
| 26       | AMC392812      | JC 73      | 2008-007653              | 2N      | 15E   | 33,34       |
| 27       | AMC392813      | JC 74      | 2008-007654              | 2N      | 15E   | 34          |
| 28       | AMC392814      | JC 75      | 2008-007655              | 2N      | 15E   | 34          |
| 29       | AMC392815      | JC 76      | 2008-007656              | 2N      | 15E   | 34          |
| 30       | AMC392816      | JC 77      | 2008-007657              | 2N      | 15E   | 34          |
| 31       | AMC392817      | JC 78      | 2008-007658              | 2N      | 15E   | 34          |
| 32       | AMC392818      | JC 79      | 2008-007659              | 2N      | 15E   | 32,33       |
| 33       | AMC392819      | JC 80      | 2008-007660              | 2N      | 15E   | 32,33       |
| 34       | AMC392820      | JC 81      | 2008-007661              | 2N      | 15E   | 33,34       |
| 35       | AMC392821      | JC 82      | 2008-007662              | 2N      | 15E   | 34          |
| 36       | AMC392822      | JC 83      | 2008-007663              | 2N      | 15E   | 34          |
| 37       | AMC392823      | JC 84      | 2008-007664              | 2N      | 15E   | 34          |
| 38       | AMC392824      | JC 85      | 2008-007665              | 2N      | 15E   | 34          |
| 39       | AMC392826      | JC 87      | 2008-007667              | 2N      | 15E   | 33          |
| 40       | AMC392827      | JC 88      | 2008-007668              | 2N      | 15E   | 33          |

2011 AUG 14 P 2:12  
 TOLSON, ARIZONA

Federal Unpatented Claims

Project: Jasper Canyon

Gila  
Arizona

| Line No. | BLM Serial No. | Claim Name | County Recorder  | Townshp | Range | Section     |
|----------|----------------|------------|------------------|---------|-------|-------------|
|          |                |            | Fee # / Doc ID # |         |       |             |
| 41       | AMC392828      | JC 89      | 2008-007669      | 2N      | 15E   | 33          |
| 42       | AMC392829      | JC 90      | 2008-007670      | 2N      | 15E   | 33          |
| 43       | AMC392830      | JC 91      | 2008-007671      | 2N      | 15E   | 33          |
| 44       | AMC392831      | JC 92      | 2008-007672      | 2N      | 15E   | 33          |
| 45       | AMC392832      | JC 93      | 2008-007673      | 2N      | 15E   | 33,34       |
| 46       | AMC392833      | JC 94      | 2008-007674      | 2N      | 15E   | 34          |
| 47       | AMC392834      | JC 95      | 2008-007675      | 2N      | 15E   | 34          |
| 48       | AMC392835      | JC 96      | 2008-007676      | 2N      | 15E   | 34          |
| 49       | AMC392836      | JC 97      | 2008-007677      | 2N      | 15E   | 34          |
| 50       | AMC392838      | JC 99      | 2008-007679      | 1N,2N   | 15E   | 4;33        |
| 51       | AMC392839      | JC 100     | 2008-007680      | 1N,2N   | 15E   | 4;33        |
| 52       | AMC392840      | JC 101     | 2008-007681      | 1N,2N   | 15E   | 4;33        |
| 53       | AMC392841      | JC 102     | 2008-007682      | 1N,2N   | 15E   | 4;33        |
| 54       | AMC392842      | JC 103     | 2008-007683      | 1N,2N   | 15E   | 4;33        |
| 55       | AMC392855      | JC 116     | 2008-007696      | 1N      | 15E   | 4           |
| 56       | AMC392856      | JC 117     | 2008-007697      | 1N      | 15E   | 4           |
| 57       | AMC392857      | JC 118     | 2008-007698      | 1N      | 15E   | 4           |
| 58       | AMC392871      | JC 132     | 2008-007712      | 2N      | 15E   | 33          |
| 59       | AMC392872      | JC 133     | 2008-007713      | 2N      | 15E   | 33          |
| 60       | AMC392873      | JC 134     | 2008-007714      | 2N      | 15E   | 33          |
| 61       | AMC392874      | JC 135     | 2008-007715      | 2N      | 15E   | 33          |
| 62       | AMC392875      | JC 136     | 2008-007716      | 2N      | 15E   | 33          |
| 63       | AMC392876      | JC 137     | 2008-007717      | 2N      | 15E   | 33          |
| 64       | AMC392877      | JC 138     | 2008-007718      | 2N      | 15E   | 33          |
| 65       | AMC392878      | JC 139     | 2008-007719      | 1N      | 15E   | 4           |
| 66       | AMC392888      | JC 149     | 2008-007729      | 2N      | 15E   | 27,34       |
| 67       | AMC392889      | JC 150     | 2008-007730      | 2N      | 15E   | 27,34       |
| 68       | AMC392890      | JC 151     | 2008-007731      | 2N      | 15E   | 26,27,34,35 |
| 69       | AMC392891      | JC 152     | 2008-007732      | 2N      | 15E   | 34          |
| 70       | AMC392892      | JC 153     | 2008-007733      | 2N      | 15E   | 34          |
| 71       | AMC392893      | JC 154     | 2008-007734      | 2N      | 15E   | 34,35       |
| 72       | AMC398522      | JC 36      | 2009-014185      | 2N      | 15E   | 28          |
| 73       | AMC398523      | JC 37      | 2009-014186      | 2N      | 15E   | 28          |
| 74       | AMC398524      | JC 38      | 2009-014187      | 2N      | 15E   | 28          |
| 75       | AMC398525      | JC 39      | 2009-014188      | 2N      | 15E   | 28          |
| 76       | AMC398526      | JC 40      | 2009-014189      | 2N      | 15E   | 28          |
| 77       | AMC398527      | JC 41      | 2009-014190      | 2N      | 15E   | 27,28       |
| 78       | AMC398528      | JC 42      | 2009-014191      | 2N      | 15E   | 27          |
| 79       | AMC398529      | JC 43      | 2009-014192      | 2N      | 15E   | 27          |
| 80       | AMC398530      | JC 44      | 2009-014193      | 2N      | 15E   | 27          |
| 81       | AMC398531      | JC 45      | 2009-014194      | 2N      | 15E   | 27          |
| 82       | AMC398532      | JC 46      | 2009-014195      | 2N      | 15E   | 27          |

2017 AUG 14 P 2: 12  
 PHOENIX, ARIZONA

RECEIVED

Federal Unpatented Claims

Project: Jasper Canyon

Gila  
Arizona

| Line No. | BLM Serial No. | Claim Name | County Recorder  | Townshp | Range | Section   |
|----------|----------------|------------|------------------|---------|-------|-----------|
|          |                |            | Fee # / Doc ID # |         |       |           |
| 83       | AMC398533      | JC 86      | 2009-014196      | 2N      | 15E   | 34        |
| 84       | AMC398534      | JC 98      | 2009-014197      | 2N      | 15E   | 34        |
| 85       | AMC398535      | JC 104     | 2009-014198      | 1N,2N   | 15E   | 4;33      |
| 86       | AMC398536      | JC 105     | 2009-014199      | 1N,2N   | 15E   | 3,4;33,34 |
| 87       | AMC398537      | JC 106     | 2009-014200      | 1N,2N   | 15E   | 3;34      |
| 88       | AMC398559      | JC 146     | 2009-014222      | 2N      | 15E   | 27        |
| 89       | AMC398560      | JC 147     | 2009-014223      | 2N      | 15E   | 27        |
| 90       | AMC398561      | JC 148     | 2009-014224      | 2N      | 15E   | 26,27     |
| 91       | AMC410492      | JC 67      | 2011-009939      | 2N      | 15E   | 33        |
| 92       | AMC416293      | JC 18      | 2012-007671      | 2N      | 15E   | 28        |
| 93       | AMC416294      | JC 19      | 2012-007672      | 2N      | 15E   | 28        |
| 94       | AMC416295      | JC 20      | 2012-007673      | 2N      | 15E   | 28        |
| 95       | AMC416296      | JC 21      | 2012-007674      | 2N      | 15E   | 28        |
| 96       | AMC416297      | JC 22      | 2012-007675      | 2N      | 15E   | 28        |
| 97       | AMC416298      | JC 23      | 2012-007676      | 2N      | 15E   | 28        |
| 98       | AMC416299      | JC 24      | 2012-007677      | 2N      | 15E   | 28        |
| 99       | AMC416300      | JC 25      | 2012-007678      | 2N      | 15E   | 27,28     |
| 100      | AMC416301      | JC 26      | 2012-007679      | 2N      | 15E   | 27        |
| 101      | AMC416302      | JC 27      | 2012-007680      | 2N      | 15E   | 27        |
| 102      | AMC416303      | JC 28      | 2012-007681      | 2N      | 15E   | 27        |
| 103      | AMC416304      | JC 29      | 2012-007682      | 2N      | 15E   | 27        |
| 104      | AMC416305      | JC 30      | 2012-007683      | 2N      | 15E   | 29        |
| 105      | AMC416306      | JC 31      | 2012-007684      | 2N      | 15E   | 29        |
| 106      | AMC416307      | JC 32      | 2012-007685      | 2N      | 15E   | 28,29     |
| 107      | AMC416308      | JC 33      | 2012-007686      | 2N      | 15E   | 28        |
| 108      | AMC416309      | JC 34      | 2012-007687      | 2N      | 15E   | 28        |
| 109      | AMC416310      | JC 35      | 2012-007688      | 2N      | 15E   | 28        |
| 110      | AMC416311      | JC 107     | 2012-007689      | 1N,2N   | 15E   | 3;34      |
| 111      | AMC416312      | JC 108     | 2012-007690      | 1N,2N   | 15E   | 3;34      |
| 112      | AMC416313      | JC 109     | 2012-007691      | 1N,2N   | 15E   | 3;34      |
| 113      | AMC416314      | JC 110     | 2012-007692      | 1N,2N   | 15E   | 3;34      |
| 114      | AMC416315      | JC 111     | 2012-007693      | 1N,2N   | 15E   | 3;34      |
| 115      | AMC416316      | JC 112     | 2012-007694      | 1N,2N   | 15E   | 3;34      |
| 116      | AMC416317      | JC 113     | 2012-007695      | 1N,2N   | 15E   | 2,3;34,35 |
| 117      | AMC416318      | JC 114     | 2012-007696      | 1N,2N   | 15E   | 2;35      |
| 118      | AMC416319      | JC 115     | 2012-007697      | 1N,2N   | 15E   | 2;35      |
| 119      | AMC416320      | JC 119     | 2012-007698      | 1N      | 15E   | 4         |
| 120      | AMC416321      | JC 120     | 2012-007699      | 1N      | 15E   | 4         |
| 121      | AMC416322      | JC 121     | 2012-007700      | 1N      | 15E   | 3,4       |
| 122      | AMC416323      | JC 122     | 2012-007701      | 1N      | 15E   | 3         |
| 123      | AMC416324      | JC 123     | 2012-007702      | 1N      | 15E   | 3         |
| 124      | AMC416325      | JC 124     | 2012-007703      | 1N      | 15E   | 3         |

2011 AUG 14 P 2:12  
 TOWNSHIP ARIZONA

Federal Unpatented Claims

Project: Jasper Canyon

Gila  
Arizona

| Line No. | BLM Serial No. | Claim Name | County Recorder  |  | Townshp | Range | Section |
|----------|----------------|------------|------------------|--|---------|-------|---------|
|          |                |            | Fee # / Doc ID # |  |         |       |         |
| 125      | AMC416326 7    | JC 125     | 2012-007704      |  | 1N      | 15E   | 3       |
| 126      | AMC416327      | JC 126     | 2012-007705      |  | 1N      | 15E   | 3       |
| 127      | AMC416328      | JC 127     | 2012-007706      |  | 1N      | 15E   | 3       |
| 128      | AMC416329      | JC 128     | 2012-007707      |  | 1N      | 15E   | 3       |
| 129      | AMC416330      | JC 129     | 2012-007708      |  | 1N      | 15E   | 2,3     |
| 130      | AMC416331      | JC 130     | 2012-007709      |  | 1N      | 15E   | 2       |
| 131      | AMC416332 J    | JC 131     | 2012-007710      |  | 1N      | 15E   | 2       |
| 132      | AMC416336 7    | JC 143     | 2012-007714      |  | 2N      | 15E   | 27      |
| 133      | AMC416337      | JC 144     | 2012-007715      |  | 2N      | 15E   | 27      |
| 134      | AMC416338      | JC 145     | 2012-007716      |  | 2N      | 15E   | 26,27   |
| 135      | AMC416339      | JC 155     | 2012-007717      |  | 2N      | 15E   | 34      |
| 136      | AMC416340      | JC 156     | 2012-007718      |  | 2N      | 15E   | 34      |
| 137      | AMC416341      | JC 157     | 2012-007719      |  | 2N      | 15E   | 34,35   |
| 138      | AMC416342      | JC 158     | 2012-007720      |  | 2N      | 15E   | 34      |
| 139      | AMC416343      | JC 159     | 2012-007721      |  | 2N      | 15E   | 34      |
| 140      | AMC416344      | JC 160     | 2012-007722      |  | 2N      | 15E   | 34,35   |
| 141      | AMC416345      | JC 161     | 2012-007723      |  | 2N      | 15E   | 28      |
| 142      | AMC416346      | JC 162     | 2012-007724      |  | 2N      | 15E   | 28      |
| 143      | AMC416347 J    | JC 163     | 2012-007725      |  | 1N      | 15E   | 2       |
| 144      | AMC425575 7    | JC 301     | 2013-014346      |  | 2N      | 15E   | 32      |
| 145      | AMC425576      | JC 302     | 2013-014347      |  | 2N      | 15E   | 32      |
| 146      | AMC425577      | JC 303     | 2013-014348      |  | 2N      | 15E   | 32      |
| 147      | AMC425578      | JC 304     | 2013-014349      |  | 2N      | 15E   | 32      |
| 148      | AMC425579      | JC 305     | 2013-014350      |  | 2N      | 15E   | 32      |
| 149      | AMC425580      | JC 306     | 2013-014351      |  | 2N      | 15E   | 33      |
| 150      | AMC425581      | JC 307     | 2013-014352      |  | 2N      | 15E   | 33      |
| 151      | AMC425582 J    | JC 308     | 2013-014353      |  | 1N      | 15E   | 4       |

Total Claims 151

RECEIVED  
 2017 AUG 14 P 2:13  
 PHOENIX, ARIZONA



Bronco Creek Exploration Inc.  
1815 East Winsett Street  
Tucson, Arizona 85719-6547

Tel: (520) 624-4153  
Fax: (520) 624-4192  
www.broncocreek.com

August 9, 2017

After recording, return to:  
Bronco Creek Exploration, Inc.  
1815 East Winsett Street  
Tucson, AZ 85719-6547

Bureau of Land Management  
One North Central Avenue, Suite 800  
Phoenix, AZ 85004-4427  
(602) 417-9200

RECEIVED  
BLM TUCSON OFFICE  
2017 AUG 14 P 2:08  
PHOENIX, ARIZONA

Attn: Mining Claims

Please accept the following 2017-2018 maintenance fee payment documentation enclosed on behalf of the claimant, Bronco Creek Exploration, Inc., of 1815 East Winsett Street, Tucson, Arizona 85719:

- Maintenance Fee Payment document form 3830-5
- Exhibit A- List of mining claims and AMC numbers
- Check # 3361 in the amount of \$47,275 for the 2017-2018 maintenance fees required of \$155.00 per claim for the 305 unpatented mining claims located in Greenlee County, Arizona.

If there are any questions or problems, please contact me at (520) 624-4153, [ccreel@broncocreek.com](mailto:ccreel@broncocreek.com) or at the address above. Thank you very much for your assistance.

Sincerely,

A handwritten signature in black ink, appearing to read "C. Creel", written over a white background.

Chris Creel  
Logistics Coordinator



UNITED STATES  
DEPARTMENT OF THE INTERIOR  
BUREAU OF LAND MANAGEMENT  
**MAINTENANCE FEE PAYMENT FORM FOR  
LODE CLAIMS, MILL SITES, AND TUNNEL SITES**

Remitter Name: Bronco Creek Exploration, Inc.  
 Mailing Address: 1815 E. Winsett St.  
 City, State, Zip: Tucson, AZ 85719

Check here if this is a change of address.

**FOR COUNTY RECORDER'S USE**

No. of claims/sites 305  
 x \$155 per claim/site  
 Total due BLM \$ 47275

- The maintenance fee may be paid by cash, check, money order, Bureau of Land Management (BLM) Declining Deposit Account, or credit card (VISA, American Express, Discover, or MasterCard). Payments must be remitted to the BLM State Office where your claim or site is recorded and received on or before September 1. If the payment is mailed, the envelope must be postmarked by a bona fide delivery service on or before September 1 and received at the proper BLM State Office within 15 calendar days after the due date. Payments may also be made by telephone using a credit card. A complete listing of BLM State Offices with their addresses and phone numbers can be found at <http://www.blm.gov>.
- The maintenance fee for the following claim(s)/site(s) applies to the assessment year 17-18.

| CLAIM/SITE NAME           | BLM SERIAL NO. |
|---------------------------|----------------|
| Please see attached list. |                |
|                           |                |
|                           |                |
|                           |                |
|                           |                |
|                           |                |
|                           |                |
|                           |                |
|                           |                |
|                           |                |
|                           |                |
|                           |                |

RECEIVED  
 2017 AUG 14 P 2:09  
 PHOENIX, ARIZONA

Use a separate sheet for additional claim/site names, serial numbers, and claimant names and addresses.

# Exhibit A

Federal Unpatented Claims

Project: Midnight Juniper

Greenlee  
Arizona

| Line No. | BLM Serial No. | Claim Name | County Recorder  |  | Townshp | Range   | Section |
|----------|----------------|------------|------------------|--|---------|---------|---------|
|          |                |            | Fee # / Doc ID # |  |         |         |         |
| 1        | AMC444264 7    | MJ 1       | 2017-00392       |  | 3S      | 28E     | 1       |
| 2        | AMC444265      | MJ 2       | 2017-00393       |  | 3S      | 28E     | 1       |
| 3        | AMC444266      | MJ 3       | 2017-00394       |  | 3S      | 28E     | 1       |
| 4        | AMC444267      | MJ 4       | 2017-00395       |  | 3S      | 28E     | 1       |
| 5        | AMC444268      | MJ 5       | 2017-00396       |  | 3S      | 28E     | 1       |
| 6        | AMC444269      | MJ 6       | 2017-00397       |  | 3S      | 28E     | 1       |
| 7        | AMC444270      | MJ 7       | 2017-00398       |  | 3S      | 28E     | 1       |
| 8        | AMC444271      | MJ 8       | 2017-00399       |  | 3S      | 28E     | 1       |
| 9        | AMC444272      | MJ 9       | 2017-00400       |  | 3S      | 28E     | 1       |
| 10       | AMC444273      | MJ 10      | 2017-00401       |  | 3S      | 28E     | 1       |
| 11       | AMC444274      | MJ 11      | 2017-00402       |  | 3S      | 28E     | 1       |
| 12       | AMC444275      | MJ 12      | 2017-00403       |  | 3S      | 28E,29E | 1,6     |
| 13       | AMC444276      | MJ 13      | 2017-00404       |  | 3S      | 29E     | 6       |
| 14       | AMC444277      | MJ 14      | 2017-00405       |  | 3S      | 29E     | 6       |
| 15       | AMC444278      | MJ 15      | 2017-00406       |  | 3S      | 29E     | 6       |
| 16       | AMC444279      | MJ 16      | 2017-00407       |  | 3S      | 29E     | 6       |
| 17       | AMC444280      | MJ 17      | 2017-00408       |  | 3S      | 29E     | 6       |
| 18       | AMC444281      | MJ 18      | 2017-00409       |  | 3S      | 29E     | 6       |
| 19       | AMC444282      | MJ 19      | 2017-00410       |  | 3S      | 29E     | 6       |
| 20       | AMC444283      | MJ 20      | 2017-00411       |  | 3S      | 29E     | 6       |
| 21       | AMC444284      | MJ 21      | 2017-00412       |  | 3S      | 29E     | 5,6     |
| 22       | AMC444285      | MJ 22      | 2017-00413       |  | 3S      | 29E     | 5       |
| 23       | AMC444286      | MJ 23      | 2017-00414       |  | 3S      | 29E     | 5       |
| 24       | AMC444287      | MJ 24      | 2017-00415       |  | 3S      | 29E     | 5       |
| 25       | AMC444288      | MJ 25      | 2017-00416       |  | 3S      | 29E     | 5       |
| 26       | AMC444289      | MJ 30      | 2017-00417       |  | 3S      | 28E     | 1       |
| 27       | AMC444290      | MJ 31      | 2017-00418       |  | 3S      | 28E     | 1       |
| 28       | AMC444291      | MJ 32      | 2017-00419       |  | 3S      | 28E     | 1       |
| 29       | AMC444292      | MJ 33      | 2017-00420       |  | 3S      | 28E     | 1       |
| 30       | AMC444293      | MJ 34      | 2017-00421       |  | 3S      | 28E     | 1       |
| 31       | AMC444294      | MJ 35      | 2017-00422       |  | 3S      | 28E     | 1       |
| 32       | AMC444295      | MJ 36      | 2017-00423       |  | 3S      | 28E     | 1       |
| 33       | AMC444296      | MJ 37      | 2017-00424       |  | 3S      | 28E     | 1       |
| 34       | AMC444297      | MJ 38      | 2017-00425       |  | 3S      | 28E     | 1       |
| 35       | AMC444298      | MJ 39      | 2017-00426       |  | 3S      | 28E     | 1       |
| 36       | AMC444299      | MJ 40      | 2017-00427       |  | 3S      | 28E     | 1       |
| 37       | AMC444300      | MJ 41      | 2017-00428       |  | 3S      | 28E,29E | 1,6     |
| 38       | AMC444301      | MJ 42      | 2017-00429       |  | 3S      | 29E     | 6       |
| 39       | AMC444302      | MJ 43      | 2017-00430       |  | 3S      | 29E     | 6       |
| 40       | AMC444303      | MJ 44      | 2017-00431       |  | 3S      | 29E     | 6       |

2017 AUG 14 PM 2:09  
 PHOENIX, ARIZONA  
 RECEIVED

Federal Unpatented Claims

Project: Midnight Juniper

Greenlee  
Arizona

| Line No. | BLM Serial No. | Claim Name | County Recorder  | Townshp | Range   | Section |
|----------|----------------|------------|------------------|---------|---------|---------|
|          |                |            | Fee # / Doc ID # |         |         |         |
| 41       | AMC444304      | MJ 45      | 2017-00432       | 3S      | 29E     | 6       |
| 42       | AMC444305      | MJ 46      | 2017-00433       | 3S      | 29E     | 6       |
| 43       | AMC444306      | MJ 47      | 2017-00434       | 3S      | 29E     | 6       |
| 44       | AMC444307      | MJ 48      | 2017-00435       | 3S      | 29E     | 6       |
| 45       | AMC444308      | MJ 49      | 2017-00436       | 3S      | 29E     | 6       |
| 46       | AMC444309      | MJ 50      | 2017-00437       | 3S      | 29E     | 5,6     |
| 47       | AMC444310      | MJ 51      | 2017-00438       | 3S      | 29E     | 5       |
| 48       | AMC444311      | MJ 52      | 2017-00439       | 3S      | 29E     | 5       |
| 49       | AMC444312      | MJ 53      | 2017-00440       | 3S      | 29E     | 5       |
| 50       | AMC444313      | MJ 54      | 2017-00441       | 3S      | 29E     | 5       |
| 51       | AMC444314      | MJ 59      | 2017-00442       | 3S      | 28E     | 1       |
| 52       | AMC444315      | MJ 60      | 2017-00443       | 3S      | 28E     | 1       |
| 53       | AMC444316      | MJ 61      | 2017-00444       | 3S      | 28E     | 1       |
| 54       | AMC444317      | MJ 62      | 2017-00445       | 3S      | 28E     | 1       |
| 55       | AMC444318      | MJ 63      | 2017-00446       | 3S      | 28E     | 1       |
| 56       | AMC444319      | MJ 64      | 2017-00447       | 3S      | 28E     | 1       |
| 57       | AMC444320      | MJ 65      | 2017-00448       | 3S      | 28E     | 1       |
| 58       | AMC444321      | MJ 66      | 2017-00449       | 3S      | 28E     | 1       |
| 59       | AMC444322      | MJ 67      | 2017-00450       | 3S      | 28E     | 1       |
| 60       | AMC444323      | MJ 68      | 2017-00451       | 3S      | 28E     | 1       |
| 61       | AMC444324      | MJ 69      | 2017-00452       | 3S      | 28E     | 1       |
| 62       | AMC444325      | MJ 70      | 2017-00453       | 3S      | 28E,29E | 1;6     |
| 63       | AMC444326      | MJ 71      | 2017-00454       | 3S      | 29E     | 6       |
| 64       | AMC444327      | MJ 72      | 2017-00455       | 3S      | 29E     | 6       |
| 65       | AMC444328      | MJ 73      | 2017-00456       | 3S      | 29E     | 6       |
| 66       | AMC444329      | MJ 74      | 2017-00457       | 3S      | 29E     | 6       |
| 67       | AMC444330      | MJ 75      | 2017-00458       | 3S      | 29E     | 6       |
| 68       | AMC444331      | MJ 76      | 2017-00459       | 3S      | 29E     | 6       |
| 69       | AMC444332      | MJ 77      | 2017-00460       | 3S      | 29E     | 6       |
| 70       | AMC444333      | MJ 78      | 2017-00461       | 3S      | 29E     | 6       |
| 71       | AMC444334      | MJ 79      | 2017-00462       | 3S      | 29E     | 5,6     |
| 72       | AMC444335      | MJ 80      | 2017-00463       | 3S      | 29E     | 5       |
| 73       | AMC444336      | MJ 81      | 2017-00464       | 3S      | 29E     | 5       |
| 74       | AMC444337      | MJ 82      | 2017-00465       | 3S      | 29E     | 5       |
| 75       | AMC444338      | MJ 83      | 2017-00466       | 3S      | 29E     | 5       |
| 76       | AMC444339      | MJ 88      | 2017-00467       | 3S      | 28E     | 12      |
| 77       | AMC444340      | MJ 89      | 2017-00468       | 3S      | 28E     | 12      |
| 78       | AMC444341      | MJ 90      | 2017-00469       | 3S      | 28E     | 12      |
| 79       | AMC444342      | MJ 91      | 2017-00470       | 3S      | 28E     | 12      |
| 80       | AMC444343      | MJ 92      | 2017-00471       | 3S      | 28E     | 12      |
| 81       | AMC444344      | MJ 93      | 2017-00472       | 3S      | 28E     | 12      |
| 82       | AMC444345      | MJ 94      | 2017-00473       | 3S      | 28E     | 12      |

2017 AUG 14 P 2:09  
 PHOENIX, ARIZONA  
 BLM

RECEIVED  
 BLM

Federal Unpatented Claims

Project: Midnight Juniper

Greenlee  
Arizona

| Line No. | BLM Serial No. | Claim Name | County Recorder |            | Twنشp | Range   | Section  |
|----------|----------------|------------|-----------------|------------|-------|---------|----------|
|          |                |            | Fee # /         | Doc ID #   |       |         |          |
| 83       | AMC444346      | MJ 95      |                 | 2017-00474 | 3S    | 28E     | 12       |
| 84       | AMC444347      | MJ 96      |                 | 2017-00475 | 3S    | 28E     | 12       |
| 85       | AMC444348      | MJ 97      |                 | 2017-00476 | 3S    | 28E     | 12       |
| 86       | AMC444349      | MJ 98      |                 | 2017-00477 | 3S    | 28E     | 12       |
| 87       | AMC444350      | MJ 99      |                 | 2017-00478 | 3S    | 28E,29E | 1,12;6,7 |
| 88       | AMC444351      | MJ 100     |                 | 2017-00479 | 3S    | 29E     | 6,7      |
| 89       | AMC444352      | MJ 101     |                 | 2017-00480 | 3S    | 29E     | 6,7      |
| 90       | AMC444353      | MJ 102     |                 | 2017-00481 | 3S    | 29E     | 6,7      |
| 91       | AMC444354      | MJ 103     |                 | 2017-00482 | 3S    | 29E     | 6,7      |
| 92       | AMC444355      | MJ 104     |                 | 2017-00483 | 3S    | 29E     | 6,7      |
| 93       | AMC444356      | MJ 105     |                 | 2017-00484 | 3S    | 29E     | 6,7      |
| 94       | AMC444357      | MJ 106     |                 | 2017-00485 | 3S    | 29E     | 6,7      |
| 95       | AMC444358      | MJ 107     |                 | 2017-00486 | 3S    | 29E     | 6,7      |
| 96       | AMC444359      | MJ 108     |                 | 2017-00487 | 3S    | 29E     | 5,6,7,8  |
| 97       | AMC444360      | MJ 109     |                 | 2017-00488 | 3S    | 29E     | 5,8      |
| 98       | AMC444361      | MJ 110     |                 | 2017-00489 | 3S    | 29E     | 5,8      |
| 99       | AMC444362      | MJ 111     |                 | 2017-00490 | 3S    | 29E     | 5,8      |
| 100      | AMC444363      | MJ 117     |                 | 2017-00491 | 3S    | 28E     | 12       |
| 101      | AMC444364      | MJ 118     |                 | 2017-00492 | 3S    | 28E     | 12       |
| 102      | AMC444365      | MJ 119     |                 | 2017-00493 | 3S    | 28E     | 12       |
| 103      | AMC444366      | MJ 120     |                 | 2017-00494 | 3S    | 28E     | 12       |
| 104      | AMC444367      | MJ 121     |                 | 2017-00495 | 3S    | 28E     | 12       |
| 105      | AMC444368      | MJ 122     |                 | 2017-00496 | 3S    | 28E     | 12       |
| 106      | AMC444369      | MJ 123     |                 | 2017-00497 | 3S    | 28E     | 12       |
| 107      | AMC444370      | MJ 124     |                 | 2017-00498 | 3S    | 28E     | 12       |
| 108      | AMC444371      | MJ 125     |                 | 2017-00499 | 3S    | 28E     | 12       |
| 109      | AMC444372      | MJ 126     |                 | 2017-00500 | 3S    | 28E     | 12       |
| 110      | AMC444373      | MJ 127     |                 | 2017-00501 | 3S    | 28E     | 12       |
| 111      | AMC444374      | MJ 128     |                 | 2017-00502 | 3S    | 28E,29E | 12;7     |
| 112      | AMC444375      | MJ 129     |                 | 2017-00503 | 3S    | 29E     | 7        |
| 113      | AMC444376      | MJ 130     |                 | 2017-00504 | 3S    | 29E     | 7        |
| 114      | AMC444377      | MJ 131     |                 | 2017-00505 | 3S    | 29E     | 7        |
| 115      | AMC444378      | MJ 132     |                 | 2017-00506 | 3S    | 29E     | 7        |
| 116      | AMC444379      | MJ 133     |                 | 2017-00507 | 3S    | 29E     | 7        |
| 117      | AMC444380      | MJ 134     |                 | 2017-00508 | 3S    | 29E     | 7        |
| 118      | AMC444381      | MJ 135     |                 | 2017-00509 | 3S    | 29E     | 7        |
| 119      | AMC444382      | MJ 136     |                 | 2017-00510 | 3S    | 29E     | 7        |
| 120      | AMC444383      | MJ 137     |                 | 2017-00511 | 3S    | 29E     | 7,8      |
| 121      | AMC444384      | MJ 138     |                 | 2017-00512 | 3S    | 29E     | 8        |
| 122      | AMC444385      | MJ 139     |                 | 2017-00513 | 3S    | 29E     | 8        |
| 123      | AMC444386      | MJ 140     |                 | 2017-00514 | 3S    | 29E     | 8        |
| 124      | AMC444387      | MJ 146     |                 | 2017-00515 | 3S    | 28E     | 11,12    |

2017 AUG 14 P 2:09  
 COUNTY RECORDER  
 GREENLEE COUNTY ARIZONA

Federal Unpatented Claims

Project: Midnight Juniper

Greenlee  
Arizona

| Line No. | BLM Serial No. | Claim Name | County Recorder  | Twنشp | Range   | Section     |
|----------|----------------|------------|------------------|-------|---------|-------------|
|          |                |            | Fee # / Doc ID # |       |         |             |
| 125      | AMC444388      | MJ 147     | 2017-00516       | 3S    | 28E     | 12          |
| 126      | AMC444389      | MJ 148     | 2017-00517       | 3S    | 28E     | 12          |
| 127      | AMC444390      | MJ 149     | 2017-00518       | 3S    | 28E     | 12          |
| 128      | AMC444391      | MJ 150     | 2017-00519       | 3S    | 28E     | 12          |
| 129      | AMC444392      | MJ 151     | 2017-00520       | 3S    | 28E     | 12          |
| 130      | AMC444393      | MJ 152     | 2017-00521       | 3S    | 28E     | 12          |
| 131      | AMC444394      | MJ 153     | 2017-00522       | 3S    | 28E     | 12          |
| 132      | AMC444395      | MJ 154     | 2017-00523       | 3S    | 28E     | 12          |
| 133      | AMC444396      | MJ 155     | 2017-00524       | 3S    | 28E     | 12          |
| 134      | AMC444397      | MJ 156     | 2017-00525       | 3S    | 28E     | 12          |
| 135      | AMC444398      | MJ 157     | 2017-00526       | 3S    | 28E,29E | 12;7        |
| 136      | AMC444399      | MJ 158     | 2017-00527       | 3S    | 29E     | 7           |
| 137      | AMC444400      | MJ 159     | 2017-00528       | 3S    | 29E     | 7           |
| 138      | AMC444401      | MJ 160     | 2017-00529       | 3S    | 29E     | 7           |
| 139      | AMC444402      | MJ 161     | 2017-00530       | 3S    | 29E     | 7           |
| 140      | AMC444403      | MJ 162     | 2017-00531       | 3S    | 29E     | 7           |
| 141      | AMC444404      | MJ 163     | 2017-00532       | 3S    | 29E     | 7           |
| 142      | AMC444405      | MJ 164     | 2017-00533       | 3S    | 29E     | 7           |
| 143      | AMC444406      | MJ 165     | 2017-00534       | 3S    | 29E     | 7           |
| 144      | AMC444407      | MJ 166     | 2017-00535       | 3S    | 29E     | 7,8         |
| 145      | AMC444408      | MJ 167     | 2017-00536       | 3S    | 29E     | 8           |
| 146      | AMC444409      | MJ 168     | 2017-00537       | 3S    | 28E     | 11,12,13,14 |
| 147      | AMC444410      | MJ 169     | 2017-00538       | 3S    | 28E     | 12,13       |
| 148      | AMC444411      | MJ 170     | 2017-00539       | 3S    | 28E     | 12,13       |
| 149      | AMC444412      | MJ 171     | 2017-00540       | 3S    | 28E     | 12,13       |
| 150      | AMC444413      | MJ 172     | 2017-00541       | 3S    | 28E     | 12,13       |
| 151      | AMC444414      | MJ 173     | 2017-00542       | 3S    | 28E     | 12,13       |
| 152      | AMC444415      | MJ 174     | 2017-00543       | 3S    | 28E     | 12,13       |
| 153      | AMC444416      | MJ 175     | 2017-00544       | 3S    | 28E     | 12,13       |
| 154      | AMC444417      | MJ 176     | 2017-00545       | 3S    | 28E     | 12,13       |
| 155      | AMC444418      | MJ 177     | 2017-00546       | 3S    | 28E     | 12,13       |
| 156      | AMC444419      | MJ 178     | 2017-00547       | 3S    | 28E     | 12,13       |
| 157      | AMC444420      | MJ 179     | 2017-00548       | 3S    | 28E,29E | 12,13;7,18  |
| 158      | AMC444421      | MJ 180     | 2017-00549       | 3S    | 29E     | 7,18        |
| 159      | AMC444422      | MJ 181     | 2017-00550       | 3S    | 29E     | 7,18        |
| 160      | AMC444423      | MJ 182     | 2017-00551       | 3S    | 29E     | 7,18        |
| 161      | AMC444424      | MJ 183     | 2017-00552       | 3S    | 29E     | 7,18        |
| 162      | AMC444425      | MJ 184     | 2017-00553       | 3S    | 29E     | 7,18        |
| 163      | AMC444426      | MJ 185     | 2017-00554       | 3S    | 29E     | 7,18        |
| 164      | AMC444427      | MJ 186     | 2017-00555       | 3S    | 29E     | 7,18        |
| 165      | AMC444428      | MJ 187     | 2017-00556       | 3S    | 29E     | 7,18        |
| 166      | AMC444429      | MJ 188     | 2017-00557       | 3S    | 29E     | 7,8,17,18   |

MIDNIGHT JUNIPER, ARIZONA

RECEIVED

Federal Unpatented Claims

Project: Midnight Juniper

Greenlee  
Arizona

| Line No. | BLM Serial No. | Claim Name | County Recorder  | Townshp | Range   | Section |
|----------|----------------|------------|------------------|---------|---------|---------|
|          |                |            | Fee # / Doc ID # |         |         |         |
| 167      | AMC444430      | MJ 189     | 2017-00558       | 3S      | 29E     | 8,17    |
| 168      | AMC444431      | MJ 190     | 2017-00559       | 3S      | 28E     | 13,14   |
| 169      | AMC444432      | MJ 191     | 2017-00560       | 3S      | 28E     | 13      |
| 170      | AMC444433      | MJ 192     | 2017-00561       | 3S      | 28E     | 13      |
| 171      | AMC444434      | MJ 193     | 2017-00562       | 3S      | 28E     | 13      |
| 172      | AMC444435      | MJ 194     | 2017-00563       | 3S      | 28E     | 13      |
| 173      | AMC444436      | MJ 195     | 2017-00564       | 3S      | 28E     | 13      |
| 174      | AMC444437      | MJ 196     | 2017-00565       | 3S      | 28E     | 13      |
| 175      | AMC444438      | MJ 197     | 2017-00566       | 3S      | 28E     | 13      |
| 176      | AMC444439      | MJ 198     | 2017-00567       | 3S      | 28E     | 13      |
| 177      | AMC444440      | MJ 199     | 2017-00568       | 3S      | 28E     | 13      |
| 178      | AMC444441      | MJ 200     | 2017-00569       | 3S      | 28E     | 13      |
| 179      | AMC444442      | MJ 201     | 2017-00570       | 3S      | 28E,29E | 13;18   |
| 180      | AMC444443      | MJ 202     | 2017-00571       | 3S      | 28E,29E | 13;18   |
| 181      | AMC444444      | MJ 203     | 2017-00572       | 3S      | 29E     | 18      |
| 182      | AMC444445      | MJ 204     | 2017-00573       | 3S      | 29E     | 18      |
| 183      | AMC444446      | MJ 205     | 2017-00574       | 3S      | 29E     | 18      |
| 184      | AMC444447      | MJ 206     | 2017-00575       | 3S      | 29E     | 18      |
| 185      | AMC444448      | MJ 207     | 2017-00576       | 3S      | 29E     | 18      |
| 186      | AMC444449      | MJ 208     | 2017-00577       | 3S      | 29E     | 18      |
| 187      | AMC444450      | MJ 209     | 2017-00578       | 3S      | 29E     | 18      |
| 188      | AMC444451      | MJ 210     | 2017-00579       | 3S      | 29E     | 17,18   |
| 189      | AMC444452      | MJ 211     | 2017-00580       | 3S      | 29E     | 17      |
| 190      | AMC444453      | MJ 212     | 2017-00581       | 3S      | 28E     | 13,14   |
| 191      | AMC444454      | MJ 213     | 2017-00582       | 3S      | 28E     | 13      |
| 192      | AMC444455      | MJ 214     | 2017-00583       | 3S      | 28E     | 13      |
| 193      | AMC444456      | MJ 215     | 2017-00584       | 3S      | 28E     | 13      |
| 194      | AMC444457      | MJ 216     | 2017-00585       | 3S      | 28E     | 13      |
| 195      | AMC444458      | MJ 217     | 2017-00586       | 3S      | 28E     | 13      |
| 196      | AMC444459      | MJ 218     | 2017-00587       | 3S      | 28E     | 13      |
| 197      | AMC444460      | MJ 219     | 2017-00588       | 3S      | 28E     | 13      |
| 198      | AMC444461      | MJ 220     | 2017-00589       | 3S      | 28E     | 13      |
| 199      | AMC444462      | MJ 221     | 2017-00590       | 3S      | 28E     | 13      |
| 200      | AMC444463      | MJ 222     | 2017-00591       | 3S      | 28E     | 13      |
| 201      | AMC444464      | MJ 223     | 2017-00592       | 3S      | 28E     | 13      |
| 202      | AMC444465      | MJ 224     | 2017-00593       | 3S      | 28E,29E | 13;18   |
| 203      | AMC444466      | MJ 225     | 2017-00594       | 3S      | 29E     | 18      |
| 204      | AMC444467      | MJ 226     | 2017-00595       | 3S      | 29E     | 18      |
| 205      | AMC444468      | MJ 227     | 2017-00596       | 3S      | 29E     | 18      |
| 206      | AMC444469      | MJ 228     | 2017-00597       | 3S      | 29E     | 18      |
| 207      | AMC444470      | MJ 229     | 2017-00598       | 3S      | 29E     | 18      |
| 208      | AMC444471      | MJ 230     | 2017-00599       | 3S      | 29E     | 18      |

2017 AUG 14 P 2:09  
 GREENLEE COUNTY, ARIZONA

2017 AUG 14 P 2:09  
 GREENLEE COUNTY, ARIZONA

Federal Unpatented Claims

Project: Midnight Juniper

Greenlee  
Arizona

| Line No. | BLM Serial No. | Claim Name | County Recorder  | Township | Range   | Section     |
|----------|----------------|------------|------------------|----------|---------|-------------|
|          |                |            | Fee # / Doc ID # |          |         |             |
| 209      | AMC444472      | MJ 231     | 2017-00600       | 3S       | 29E     | 18          |
| 210      | AMC444473      | MJ 232     | 2017-00601       | 3S       | 29E     | 17,18       |
| 211      | AMC444474      | MJ 233     | 2017-00602       | 3S       | 29E     | 17          |
| 212      | AMC444475      | MJ 234     | 2017-00603       | 3S       | 28E     | 13,14       |
| 213      | AMC444476      | MJ 235     | 2017-00604       | 3S       | 28E     | 13          |
| 214      | AMC444477      | MJ 236     | 2017-00605       | 3S       | 28E     | 13          |
| 215      | AMC444478      | MJ 237     | 2017-00606       | 3S       | 28E     | 13          |
| 216      | AMC444479      | MJ 238     | 2017-00607       | 3S       | 28E     | 13          |
| 217      | AMC444480      | MJ 239     | 2017-00608       | 3S       | 28E     | 13          |
| 218      | AMC444481      | MJ 240     | 2017-00609       | 3S       | 28E     | 13          |
| 219      | AMC444482      | MJ 241     | 2017-00610       | 3S       | 28E     | 13          |
| 220      | AMC444483      | MJ 242     | 2017-00611       | 3S       | 28E     | 13          |
| 221      | AMC444484      | MJ 243     | 2017-00612       | 3S       | 28E     | 13          |
| 222      | AMC444485      | MJ 244     | 2017-00613       | 3S       | 28E     | 13          |
| 223      | AMC444486      | MJ 245     | 2017-00614       | 3S       | 28E     | 13          |
| 224      | AMC444487      | MJ 246     | 2017-00615       | 3S       | 28E,29E | 13;18       |
| 225      | AMC444488      | MJ 247     | 2017-00616       | 3S       | 29E     | 18          |
| 226      | AMC444489      | MJ 248     | 2017-00617       | 3S       | 29E     | 18          |
| 227      | AMC444490      | MJ 249     | 2017-00618       | 3S       | 29E     | 18          |
| 228      | AMC444491      | MJ 250     | 2017-00619       | 3S       | 29E     | 18          |
| 229      | AMC444492      | MJ 251     | 2017-00620       | 3S       | 29E     | 18          |
| 230      | AMC444493      | MJ 252     | 2017-00621       | 3S       | 29E     | 18          |
| 231      | AMC444494      | MJ 253     | 2017-00622       | 3S       | 29E     | 18          |
| 232      | AMC444495      | MJ 254     | 2017-00623       | 3S       | 29E     | 17,18       |
| 233      | AMC444496      | MJ 255     | 2017-00624       | 3S       | 29E     | 17          |
| 234      | AMC444497      | MJ 256     | 2017-00625       | 3S       | 28E,29E | 13,24;18,19 |
| 235      | AMC444498      | MJ 257     | 2017-00626       | 3S       | 28E,29E | 24;19       |
| 236      | AMC444499      | MJ 258     | 2017-00627       | 3S       | 28E,29E | 24;19       |
| 237      | AMC444500      | MJ 259     | 2017-00628       | 3S       | 28E,29E | 24;19       |
| 238      | AMC444501      | MJ 260     | 2017-00629       | 3S       | 28E,29E | 24;19       |
| 239      | AMC444502      | MJ 261     | 2017-00630       | 3S       | 28E,29E | 24;19       |
| 240      | AMC444503      | MJ 262     | 2017-00631       | 3S       | 28E,29E | 24;19       |
| 241      | AMC444504      | MJ 263     | 2017-00632       | 3S       | 28E,29E | 24;19       |
| 242      | AMC444505      | MJ 264     | 2017-00633       | 3S       | 28E,29E | 24;19       |
| 243      | AMC444506      | MJ 265     | 2017-00634       | 3S       | 28E,29E | 24,25;19,30 |
| 244      | AMC444507      | MJ 266     | 2017-00635       | 3S       | 28E,29E | 25;30       |
| 245      | AMC444508      | MJ 267     | 2017-00636       | 3S       | 28E,29E | 25;30       |
| 246      | AMC444509      | MJ 268     | 2017-00637       | 3S       | 28E,29E | 25;30       |
| 247      | AMC444510      | MJ 269     | 2017-00638       | 3S       | 28E,29E | 25;30       |
| 248      | AMC444511      | MJ 270     | 2017-00639       | 3S       | 28E,29E | 25;30       |
| 249      | AMC444512      | MJ 271     | 2017-00640       | 3S       | 28E,29E | 25;30       |
| 250      | AMC444513      | MJ 272     | 2017-00641       | 3S       | 28E,29E | 25;30       |

2017 AUG 14 P 2:09

Federal Unpatented Claims

Project: Midnight Juniper

Greenlee  
Arizona

| Line No. | BLM Serial No. | Claim Name | County Recorder  |  | Township | Range   | Section     |
|----------|----------------|------------|------------------|--|----------|---------|-------------|
|          |                |            | Fee # / Doc ID # |  |          |         |             |
| 251      | AMC444514      | MJ 273     | 2017-00642       |  | 3S       | 28E,29E | 25;30,31    |
| 252      | AMC444515      | MJ 274     | 2017-00643       |  | 3S       | 29E     | 18,19       |
| 253      | AMC444516      | MJ 275     | 2017-00644       |  | 3S       | 29E     | 19          |
| 254      | AMC444517      | MJ 276     | 2017-00645       |  | 3S       | 29E     | 19          |
| 255      | AMC444518      | MJ 277     | 2017-00646       |  | 3S       | 29E     | 19          |
| 256      | AMC444519      | MJ 278     | 2017-00647       |  | 3S       | 29E     | 19          |
| 257      | AMC444520      | MJ 279     | 2017-00648       |  | 3S       | 29E     | 19          |
| 258      | AMC444521      | MJ 280     | 2017-00649       |  | 3S       | 29E     | 19          |
| 259      | AMC444522      | MJ 281     | 2017-00650       |  | 3S       | 29E     | 19          |
| 260      | AMC444523      | MJ 282     | 2017-00651       |  | 3S       | 29E     | 19          |
| 261      | AMC444524      | MJ 283     | 2017-00652       |  | 3S       | 29E     | 19,30       |
| 262      | AMC444525      | MJ 284     | 2017-00653       |  | 3S       | 29E     | 30          |
| 263      | AMC444526      | MJ 285     | 2017-00654       |  | 3S       | 29E     | 30          |
| 264      | AMC444527      | MJ 286     | 2017-00655       |  | 3S       | 29E     | 30          |
| 265      | AMC444528      | MJ 287     | 2017-00656       |  | 3S       | 29E     | 30          |
| 266      | AMC444529      | MJ 288     | 2017-00657       |  | 3S       | 29E     | 30          |
| 267      | AMC444530      | MJ 289     | 2017-00658       |  | 3S       | 29E     | 30          |
| 268      | AMC444531      | MJ 290     | 2017-00659       |  | 3S       | 29E     | 30          |
| 269      | AMC444532      | MJ 291     | 2017-00660       |  | 3S       | 29E     | 30,31       |
| 270      | AMC444533      | MJ 292     | 2017-00661       |  | 3S       | 29E     | 18,19       |
| 271      | AMC444534      | MJ 293     | 2017-00662       |  | 3S       | 29E     | 19          |
| 272      | AMC444535      | MJ 294     | 2017-00663       |  | 3S       | 29E     | 19          |
| 273      | AMC444536      | MJ 295     | 2017-00664       |  | 3S       | 29E     | 19          |
| 274      | AMC444537      | MJ 296     | 2017-00665       |  | 3S       | 29E     | 19          |
| 275      | AMC444538      | MJ 297     | 2017-00666       |  | 3S       | 29E     | 19          |
| 276      | AMC444539      | MJ 298     | 2017-00667       |  | 3S       | 29E     | 19          |
| 277      | AMC444540      | MJ 299     | 2017-00668       |  | 3S       | 29E     | 19          |
| 278      | AMC444541      | MJ 300     | 2017-00669       |  | 3S       | 29E     | 19          |
| 279      | AMC444542      | MJ 301     | 2017-00670       |  | 3S       | 29E     | 19,30       |
| 280      | AMC444543      | MJ 302     | 2017-00671       |  | 3S       | 29E     | 30          |
| 281      | AMC444544      | MJ 303     | 2017-00672       |  | 3S       | 29E     | 30          |
| 282      | AMC444545      | MJ 304     | 2017-00673       |  | 3S       | 29E     | 30          |
| 283      | AMC444546      | MJ 305     | 2017-00674       |  | 3S       | 29E     | 30          |
| 284      | AMC444547      | MJ 306     | 2017-00675       |  | 3S       | 29E     | 30          |
| 285      | AMC444548      | MJ 307     | 2017-00676       |  | 3S       | 29E     | 30          |
| 286      | AMC444549      | MJ 308     | 2017-00677       |  | 3S       | 29E     | 30          |
| 287      | AMC444550      | MJ 309     | 2017-00678       |  | 3S       | 29E     | 30,31       |
| 288      | AMC444551      | MJ 310     | 2017-00679       |  | 3S       | 29E     | 17,18,19,20 |
| 289      | AMC444552      | MJ 311     | 2017-00680       |  | 3S       | 29E     | 19          |
| 290      | AMC444553      | MJ 312     | 2017-00681       |  | 3S       | 29E     | 19          |
| 291      | AMC444554      | MJ 313     | 2017-00682       |  | 3S       | 29E     | 19          |
| 292      | AMC444555      | MJ 314     | 2017-00683       |  | 3S       | 29E     | 19          |

PHOENIX, ARIZONA

RECEIVED  
 BLM  
 AUG 14 2017



Federal Unpatented Claims

Project: Midnight Juniper

Greenlee  
Arizona

| Line No. | BLM Serial No. | Claim Name | County Recorder  | Twnshp | Range | Section |
|----------|----------------|------------|------------------|--------|-------|---------|
|          |                |            | Fee # / Doc ID # |        |       |         |
| 293      | AMC444556      | MJ 315     | 2017-00684       | 3S     | 29E   | 19      |
| 294      | AMC444557      | MJ 316     | 2017-00685       | 3S     | 29E   | 19      |
| 295      | AMC444558      | MJ 317     | 2017-00686       | 3S     | 29E   | 19      |
| 296      | AMC444559      | MJ 318     | 2017-00687       | 3S     | 29E   | 19      |
| 297      | AMC444560      | MJ 319     | 2017-00688       | 3S     | 29E   | 19,30   |
| 298      | AMC444561      | MJ 320     | 2017-00689       | 3S     | 29E   | 30      |
| 299      | AMC444562      | MJ 321     | 2017-00690       | 3S     | 29E   | 30      |
| 300      | AMC444563      | MJ 322     | 2017-00691       | 3S     | 29E   | 30      |
| 301      | AMC444564      | MJ 323     | 2017-00692       | 3S     | 29E   | 30      |
| 302      | AMC444565      | MJ 324     | 2017-00693       | 3S     | 29E   | 30      |
| 303      | AMC444566      | MJ 325     | 2017-00694       | 3S     | 29E   | 30      |
| 304      | AMC444567      | MJ 326     | 2017-00695       | 3S     | 29E   | 30      |
| 305      | AMC444568      | MJ 327     | 2017-00696       | 3S     | 29E   | 30,31   |

Total Claims 305

RECEIVED  
 2017 AUG 14 P 2:09  
 PHOENIX, ARIZONA



Bronco Creek Exploration Inc.  
1815 East Winsett Street  
Tucson, Arizona 85719-6547

Tel: (520) 624-4153  
Fax: (520) 624-4192  
www.broncocreek.com

August 8, 2017

After recording, return to:  
Bronco Creek Exploration, Inc.  
1815 East Winsett Street  
Tucson, AZ 85719-6547

Bureau of Land Management  
One North Central Avenue, Suite 800  
Phoenix, AZ 85004-4427  
(602) 417-9200

Attn: Mining Claims

Please accept the following 2017-2018 maintenance fee payment documentation enclosed on behalf of the claimant, Bronco Creek Exploration, Inc., of 1815 East Winsett Street, Tucson, Arizona 85719:

- Maintenance Fee Payment document form 3830-5
- Exhibit A- List of mining claims and AMC numbers
- Check # 3363 in the amount of \$29,760 for the 2017-2018 maintenance fees required of \$155.00 per claim for the 192 unpatented mining claims located in Pinal County, Arizona.

If there are any questions or problems, please contact me at (520) 624-4153, ccreel@broncocreek.com or at the address above. Thank you very much for your assistance.

Sincerely,

Chris Creel  
Logistics Coordinator

RECEIVED  
BUREAU OF LAND MANAGEMENT  
2017 AUG 14 P 2:11  
PHOENIX, ARIZONA

UNITED STATES  
DEPARTMENT OF THE INTERIOR  
BUREAU OF LAND MANAGEMENT  
**MAINTENANCE FEE PAYMENT FORM FOR  
LODE CLAIMS, MILL SITES, AND TUNNEL SITES**

Remitter Name: Bronco Creek Exploration, Inc.

Mailing Address: 1815 E. Winsett St.

City, State, Zip: Tucson, AZ 85719

Check here if this is a change of address.

**FOR COUNTY RECORDER'S USE**

No. of claims/sites 192  
x \$155 per claim/site  
Total due BLM \$ 29760

1. The maintenance fee may be paid by cash, check, money order, Bureau of Land Management (BLM) Declining Deposit Account, or credit card (VISA, American Express, Discover, or MasterCard). Payments must be remitted to the BLM State Office where your claim or site is recorded and received on or before September 1. If the payment is mailed, the envelope must be postmarked by a bona fide delivery service on or before September 1 and received at the proper BLM State Office within 15 calendar days after the due date. Payments may also be made by telephone using a credit card. A complete listing of BLM State Offices with their addresses and phone numbers can be found at <http://www.blm.gov>.

2. The maintenance fee for the following claim(s)/site(s) applies to the assessment year 17-18.

| CLAIM/SITE NAME           | BLM SERIAL NO. |
|---------------------------|----------------|
| Please see attached list. |                |
|                           |                |
|                           |                |
|                           |                |
|                           |                |
|                           |                |
|                           |                |
|                           |                |
|                           |                |
|                           |                |

RECEIVED  
 2017 AUG 14 PM 2:11  
 PHOENIX ARIZONA

Use a separate sheet for additional claim/site names, serial numbers, and claimant names and addresses.

# Exhibit A

Federal Unpatented Claims

Project: Red Top

Pinal  
Arizona

| Line No. | BLM Serial No. | Claim Name | County Recorder  | Twنشp | Range | Section   |
|----------|----------------|------------|------------------|-------|-------|-----------|
|          |                |            | Fee # / Doc ID # |       |       |           |
| 1        | AMC416725      | FE 15      | 2012-063842      | 1S    | 12E   | 11        |
| 2        | AMC416726      | FE 16      | 2012-063843      | 1S    | 12E   | 2,11      |
| 3        | AMC416727      | FE 17      | 2012-063844      | 1S    | 12E   | 2         |
| 4        | AMC416728      | FE 18      | 2012-063845      | 1S    | 12E   | 2         |
| 5        | AMC416729      | FE 19      | 2012-063846      | 1S    | 12E   | 2         |
| 6        | AMC416730      | FE 20      | 2012-063847      | 1S    | 12E   | 2         |
| 7        | AMC416731      | FE 21      | 2012-063848      | 1S    | 12E   | 2         |
| 8        | AMC416732      | FE 22      | 2012-063849      | 1S    | 12E   | 2         |
| 9        | AMC416733      | FE 23      | 2012-063850      | 1S    | 12E   | 10,11     |
| 10       | AMC416734      | FE 24      | 2012-063851      | 1S    | 12E   | 2,3,10,11 |
| 11       | AMC416735      | FE 25      | 2012-063852      | 1S    | 12E   | 2,3       |
| 12       | AMC416736      | FE 26      | 2012-063853      | 1S    | 12E   | 2,3       |
| 13       | AMC416737      | FE 27      | 2012-063854      | 1S    | 12E   | 2,3       |
| 14       | AMC416738      | FE 28      | 2012-063855      | 1S    | 12E   | 2,3       |
| 15       | AMC416739      | FE 29      | 2012-063856      | 1S    | 12E   | 2,3       |
| 16       | AMC416740      | FE 30      | 2012-063857      | 1S    | 12E   | 2,3       |
| 17       | AMC416741      | FE 31      | 2012-063858      | 1S    | 12E   | 2,3       |
| 18       | AMC416742      | FE 32      | 2012-063859      | 1N,1S | 12E   | 34;2,3    |
| 19       | AMC416743      | FE 33      | 2012-063860      | 1S    | 12E   | 10        |
| 20       | AMC416744      | FE 34      | 2012-063861      | 1S    | 12E   | 3,10      |
| 21       | AMC416745      | FE 35      | 2012-063862      | 1S    | 12E   | 3         |
| 22       | AMC416746      | FE 36      | 2012-063863      | 1S    | 12E   | 3         |
| 23       | AMC416747      | FE 37      | 2012-063864      | 1S    | 12E   | 3         |
| 24       | AMC416748      | FE 38      | 2012-063865      | 1S    | 12E   | 3         |
| 25       | AMC416749      | FE 39      | 2012-063866      | 1S    | 12E   | 3         |
| 26       | AMC416750      | FE 40      | 2012-063867      | 1S    | 12E   | 3         |
| 27       | AMC416751      | FE 41      | 2012-063868      | 1S    | 12E   | 3         |
| 28       | AMC416752      | FE 42      | 2012-063869      | 1N,1S | 12E   | 33;3      |
| 29       | AMC416753      | FE 43      | 2012-063870      | 1S    | 12E   | 10        |
| 30       | AMC416754      | FE 44      | 2012-063871      | 1S    | 12E   | 3,10      |
| 31       | AMC416755      | FE 45      | 2012-063872      | 1S    | 12E   | 3         |
| 32       | AMC416756      | FE 46      | 2012-063873      | 1S    | 12E   | 3         |
| 33       | AMC416757      | FE 47      | 2012-063874      | 1S    | 12E   | 3         |
| 34       | AMC416758      | FE 48      | 2012-063875      | 1S    | 12E   | 3         |
| 35       | AMC416759      | FE 49      | 2012-063876      | 1S    | 12E   | 3         |
| 36       | AMC416760      | FE 50      | 2012-063877      | 1S    | 12E   | 3         |
| 37       | AMC416761      | FE 51      | 2012-063878      | 1S    | 12E   | 3         |
| 38       | AMC416762      | FE 52      | 2012-063879      | 1N,1S | 12E   | 33;3      |
| 39       | AMC416763      | FE 53      | 2012-063880      | 1N    | 12E   | 33        |
| 40       | AMC416764      | FE 54      | 2012-063881      | 1N    | 12E   | 33        |

2017 AUG 14 P 2:11  
 PHOENIX, ARIZONA

RECEIVED  
 DIVISION OF LAND MANAGEMENT

Federal Unpatented Claims

Project: Red Top

Pinal  
Arizona

| Line No. | BLM Serial No. | Claim Name | County Recorder  | Townshp | Range | Section   |
|----------|----------------|------------|------------------|---------|-------|-----------|
|          |                |            | Fee # / Doc ID # |         |       |           |
| 41       | AMC416765      | FE 55      | 2012-063882      | 1N      | 12E   | 33        |
| 42       | AMC416766      | FE 56      | 2012-063883      | 1N      | 12E   | 33        |
| 43       | AMC416767      | FE 57      | 2012-063884      | 1N      | 12E   | 33        |
| 44       | AMC416768      | FE 58      | 2012-063885      | 1S      | 12E   | 10        |
| 45       | AMC416769      | FE 59      | 2012-063886      | 1S      | 12E   | 3,10      |
| 46       | AMC416770      | FE 60      | 2012-063887      | 1S      | 12E   | 3         |
| 47       | AMC416771      | FE 61      | 2012-063888      | 1S      | 12E   | 3         |
| 48       | AMC416772      | FE 62      | 2012-063889      | 1S      | 12E   | 3         |
| 49       | AMC416773      | FE 63      | 2012-063890      | 1S      | 12E   | 3         |
| 50       | AMC416774      | FE 64      | 2012-063891      | 1S      | 12E   | 3         |
| 51       | AMC416775      | FE 65      | 2012-063892      | 1S      | 12E   | 3         |
| 52       | AMC416776      | FE 66      | 2012-063893      | 1S      | 12E   | 3         |
| 53       | AMC416777      | FE 67      | 2012-063894      | 1N,1S   | 12E   | 33;3      |
| 54       | AMC416778      | FE 68      | 2012-063895      | 1N      | 12E   | 33        |
| 55       | AMC416779      | FE 69      | 2012-063896      | 1N      | 12E   | 33        |
| 56       | AMC416780      | FE 70      | 2012-063897      | 1N      | 12E   | 33        |
| 57       | AMC416781      | FE 71      | 2012-063898      | 1N      | 12E   | 33        |
| 58       | AMC416782      | FE 72      | 2012-063899      | 1N      | 12E   | 33        |
| 59       | AMC416785      | FE 75      | 2012-063902      | 1S      | 12E   | 9,10      |
| 60       | AMC416786      | FE 76      | 2012-063903      | 1S      | 12E   | 3,4,9,10  |
| 61       | AMC416787      | FE 77      | 2012-063904      | 1S      | 12E   | 3,4       |
| 62       | AMC416788      | FE 78      | 2012-063905      | 1S      | 12E   | 3,4       |
| 63       | AMC416789      | FE 79      | 2012-063906      | 1S      | 12E   | 3,4       |
| 64       | AMC416790      | FE 80      | 2012-063907      | 1S      | 12E   | 3,4       |
| 65       | AMC416791      | FE 81      | 2012-063908      | 1S      | 12E   | 3,4       |
| 66       | AMC416792      | FE 82      | 2012-063909      | 1S      | 12E   | 3,4       |
| 67       | AMC416793      | FE 83      | 2012-063910      | 1S      | 12E   | 3,4       |
| 68       | AMC416794      | FE 84      | 2012-063911      | 1N,1S   | 12E   | 32,33;3,4 |
| 69       | AMC416795      | FE 85      | 2012-063912      | 1N      | 12E   | 32,33     |
| 70       | AMC416796      | FE 86      | 2012-063913      | 1N      | 12E   | 32,33     |
| 71       | AMC416797      | FE 87      | 2012-063914      | 1N      | 12E   | 32,33     |
| 72       | AMC416798      | FE 88      | 2012-063915      | 1N      | 12E   | 32,33     |
| 73       | AMC416799      | FE 89      | 2012-063916      | 1N      | 12E   | 32,33     |
| 74       | AMC416802      | FE 92      | 2012-063919      | 1S      | 12E   | 9         |
| 75       | AMC416803      | FE 93      | 2012-063920      | 1S      | 12E   | 4,9       |
| 76       | AMC416804      | FE 94      | 2012-063921      | 1S      | 12E   | 4         |
| 77       | AMC416805      | FE 95      | 2012-063922      | 1S      | 12E   | 4         |
| 78       | AMC416806      | FE 96      | 2012-063923      | 1S      | 12E   | 4         |
| 79       | AMC416807      | FE 97      | 2012-063924      | 1S      | 12E   | 4         |
| 80       | AMC416808      | FE 98      | 2012-063925      | 1S      | 12E   | 4         |
| 81       | AMC416809      | FE 99      | 2012-063926      | 1S      | 12E   | 4         |
| 82       | AMC416810      | FE 100     | 2012-063927      | 1S      | 12E   | 4         |

2011 AUG 14 P 2:11  
 PINAL COUNTY, ARIZONA

RECEIVED  
 AUG 14 2011

Federal Unpatented Claims

Project: Red Top

Pinal  
Arizona

| Line No. | BLM Serial No. | Claim Name | County Recorder  | Township | Range | Section   |
|----------|----------------|------------|------------------|----------|-------|-----------|
|          |                |            | Fee # / Doc ID # |          |       |           |
| 83       | AMC416811      | FE 101     | 2012-063928      | 1N,1S    | 12E   | 32;4      |
| 84       | AMC416812      | FE 102     | 2012-063929      | 1N       | 12E   | 32        |
| 85       | AMC416813      | FE 103     | 2012-063930      | 1N       | 12E   | 32        |
| 86       | AMC416814      | FE 104     | 2012-063931      | 1N       | 12E   | 32        |
| 87       | AMC416815      | FE 105     | 2012-063932      | 1N       | 12E   | 32        |
| 88       | AMC416816      | FE 106     | 2012-063933      | 1N       | 12E   | 32        |
| 89       | AMC416819      | FE 109     | 2012-063936      | 1S       | 12E   | 9         |
| 90       | AMC416820      | FE 110     | 2012-063937      | 1S       | 12E   | 4,9       |
| 91       | AMC416821      | FE 111     | 2012-063938      | 1S       | 12E   | 4         |
| 92       | AMC416822      | FE 112     | 2012-063939      | 1S       | 12E   | 4         |
| 93       | AMC416823      | FE 113     | 2012-063940      | 1S       | 12E   | 4         |
| 94       | AMC416824      | FE 114     | 2012-063941      | 1S       | 12E   | 4         |
| 95       | AMC416825      | FE 115     | 2012-063942      | 1S       | 12E   | 4         |
| 96       | AMC416826      | FE 116     | 2012-063943      | 1S       | 12E   | 4         |
| 97       | AMC416827      | FE 117     | 2012-063944      | 1S       | 12E   | 4         |
| 98       | AMC416828      | FE 118     | 2012-063945      | 1N,1S    | 12E   | 32;4      |
| 99       | AMC416829      | FE 119     | 2012-063946      | 1N       | 12E   | 32        |
| 100      | AMC416830      | FE 120     | 2012-063947      | 1N       | 12E   | 32        |
| 101      | AMC416831      | FE 121     | 2012-063948      | 1N       | 12E   | 32        |
| 102      | AMC416832      | FE 122     | 2012-063949      | 1N       | 12E   | 32        |
| 103      | AMC416833      | FE 123     | 2012-063950      | 1N       | 12E   | 32        |
| 104      | AMC416836      | FE 126     | 2012-063953      | 1S       | 12E   | 8,9       |
| 105      | AMC416837      | FE 127     | 2012-063954      | 1S       | 12E   | 4,5,8,9   |
| 106      | AMC416838      | FE 128     | 2012-063955      | 1S       | 12E   | 4,5       |
| 107      | AMC416839      | FE 129     | 2012-063956      | 1S       | 12E   | 4,5       |
| 108      | AMC416840      | FE 130     | 2012-063957      | 1S       | 12E   | 4,5       |
| 109      | AMC416841      | FE 131     | 2012-063958      | 1S       | 12E   | 4,5       |
| 110      | AMC416842      | FE 132     | 2012-063959      | 1S       | 12E   | 4,5       |
| 111      | AMC416843      | FE 133     | 2012-063960      | 1S       | 12E   | 4,5       |
| 112      | AMC416844      | FE 134     | 2012-063961      | 1S       | 12E   | 4,5       |
| 113      | AMC416845      | FE 135     | 2012-063962      | 1N,1S    | 12E   | 32;4,5    |
| 114      | AMC416846      | FE 136     | 2012-063963      | 1N       | 12E   | 32        |
| 115      | AMC416847      | FE 137     | 2012-063964      | 1N       | 12E   | 32        |
| 116      | AMC416848      | FE 138     | 2012-063965      | 1N       | 12E   | 32        |
| 117      | AMC416849      | FE 139     | 2012-063966      | 1N       | 12E   | 32        |
| 118      | AMC416850      | FE 140     | 2012-063967      | 1N       | 12E   | 32        |
| 119      | AMC416855      | FE 145     | 2012-063972      | 1N,1S    | 12E   | 33,34;3   |
| 120      | AMC416856      | FE 146     | 2012-063973      | 1N,1S    | 12E   | 34;3      |
| 121      | AMC423718      | FE 1       | 2013-055083      | 1S       | 12E   | 11,12     |
| 122      | AMC423719      | FE 2       | 2013-055084      | 1S       | 12E   | 1,2,11,12 |
| 123      | AMC423720      | FE 3       | 2013-055085      | 1S       | 12E   | 1,2       |
| 124      | AMC423721      | FE 4       | 2013-055086      | 1S       | 12E   | 1,2       |

2017 AUG 14 P 2:12  
 PINAL COUNTY, ARIZONA

Federal Unpatented Claims

Project: Red Top

Pinal  
Arizona

| Line No. | BLM Serial No. | Claim Name | County Recorder  | Township | Range | Section |
|----------|----------------|------------|------------------|----------|-------|---------|
|          |                |            | Fee # / Doc ID # |          |       |         |
| 125      | AMC423722      | FE 5       | 2013-055087      | 1S       | 12E   | 1,2     |
| 126      | AMC423723      | FE 6       | 2013-055088      | 1S       | 12E   | 1,2     |
| 127      | AMC423724      | FE 7       | 2013-055089      | 1S       | 12E   | 1,2     |
| 128      | AMC423725      | FE 8       | 2013-055090      | 1S       | 12E   | 11      |
| 129      | AMC423726      | FE 9       | 2013-055091      | 1S       | 12E   | 2,11    |
| 130      | AMC423727      | FE 10      | 2013-055092      | 1S       | 12E   | 2       |
| 131      | AMC423728      | FE 11      | 2013-055093      | 1S       | 12E   | 2       |
| 132      | AMC423729      | FE 12      | 2013-055094      | 1S       | 12E   | 2       |
| 133      | AMC423730      | FE 13      | 2013-055095      | 1S       | 12E   | 2       |
| 134      | AMC423731      | FE 14      | 2013-055096      | 1S       | 12E   | 2       |
| 135      | AMC423732      | FE 73      | 2013-055097      | 1N       | 12E   | 33      |
| 136      | AMC423733      | FE 74      | 2013-055098      | 1N       | 12E   | 33      |
| 137      | AMC423734      | FE 90      | 2013-055099      | 1N       | 12E   | 32,33   |
| 138      | AMC423735      | FE 91      | 2013-055100      | 1N       | 12E   | 32,33   |
| 139      | AMC423736      | FE 107     | 2013-055101      | 1N       | 12E   | 32      |
| 140      | AMC423737      | FE 108     | 2013-055102      | 1N       | 12E   | 32      |
| 141      | AMC423738      | FE 124     | 2013-055103      | 1N       | 12E   | 32      |
| 142      | AMC423739      | FE 125     | 2013-055104      | 1N       | 12E   | 32      |
| 143      | AMC423740      | FE 141     | 2013-055105      | 1N       | 12E   | 32      |
| 144      | AMC423741      | FE 142     | 2013-055106      | 1N       | 12E   | 32      |
| 145      | AMC423742      | FE 143     | 2013-055107      | 1N       | 12E   | 33      |
| 146      | AMC423743      | FE 144     | 2013-055108      | 1N       | 12E   | 33      |
| 147      | AMC423744      | FE 147     | 2013-055109      | 1S       | 12E   | 2       |
| 148      | AMC423745      | FE 148     | 2013-055110      | 1S       | 12E   | 1,2     |
| 149      | AMC428784      | FE 149     | 2014-040544      | 1N       | 12E   | 33      |
| 150      | AMC428785      | FE 150     | 2014-040545      | 1N       | 12E   | 28,33   |
| 151      | AMC428786      | FE 151     | 2014-040546      | 1N       | 12E   | 28      |
| 152      | AMC428787      | FE 152     | 2014-040547      | 1N       | 12E   | 28      |
| 153      | AMC428788      | FE 153     | 2014-040548      | 1N       | 12E   | 28      |
| 154      | AMC428789      | FE 154     | 2014-040549      | 1N       | 12E   | 28      |
| 155      | AMC428790      | FE 155     | 2014-040550      | 1N       | 12E   | 28      |
| 156      | AMC428791      | FE 156     | 2014-040551      | 1N       | 12E   | 33      |
| 157      | AMC428792      | FE 157     | 2014-040552      | 1N       | 12E   | 28,33   |
| 158      | AMC428793      | FE 158     | 2014-040553      | 1N       | 12E   | 28      |
| 159      | AMC428794      | FE 159     | 2014-040554      | 1N       | 12E   | 28      |
| 160      | AMC428795      | FE 160     | 2014-040555      | 1N       | 12E   | 28      |
| 161      | AMC428796      | FE 161     | 2014-040556      | 1N       | 12E   | 28      |
| 162      | AMC428797      | FE 162     | 2014-040557      | 1N       | 12E   | 28      |
| 163      | AMC428798      | FE 163     | 2014-040558      | 1N       | 12E   | 28      |
| 164      | AMC428799      | FE 164     | 2014-040559      | 1N       | 12E   | 28      |
| 165      | AMC428800      | FE 165     | 2014-040560      | 1N       | 12E   | 28,29   |
| 166      | AMC428801      | FE 166     | 2014-040561      | 1N       | 12E   | 29      |

PHOENIX, ARIZONA

2014 JUN 14 12:21 PM

BLM RECEIVED

Federal Unpatented Claims

Project: Red Top

Pinal  
Arizona

| Line No. | BLM Serial No. | Claim Name | County Recorder  | Township | Range | Section |
|----------|----------------|------------|------------------|----------|-------|---------|
|          |                |            | Fee # / Doc ID # |          |       |         |
| 167      | AMC428802      | FE 167     | 2014-040562      | 1N       | 12E   | 29      |
| 168      | AMC428803      | FE 168     | 2014-040563      | 1N       | 12E   | 29      |
| 169      | AMC428804      | FE 169     | 2014-040564      | 1N       | 12E   | 29      |
| 170      | AMC428805      | FE 170     | 2014-040565      | 1N       | 12E   | 29      |
| 171      | AMC428806      | FE 171     | 2014-040566      | 1N       | 12E   | 29      |
| 172      | AMC428807      | FE 172     | 2014-040567      | 1N       | 12E   | 29      |
| 173      | AMC428808      | FE 173     | 2014-040568      | 1N       | 12E   | 29,30   |
| 174      | AMC428809      | FE 174     | 2014-040569      | 1N       | 12E   | 28,29   |
| 175      | AMC428810      | FE 175     | 2014-040570      | 1N       | 12E   | 29      |
| 176      | AMC428811      | FE 176     | 2014-040571      | 1N       | 12E   | 29      |
| 177      | AMC428812      | FE 177     | 2014-040572      | 1N       | 12E   | 29      |
| 178      | AMC428813      | FE 178     | 2014-040573      | 1N       | 12E   | 29      |
| 179      | AMC428814      | FE 179     | 2014-040574      | 1N       | 12E   | 29      |
| 180      | AMC428815      | FE 180     | 2014-040575      | 1N       | 12E   | 29      |
| 181      | AMC428816      | FE 181     | 2014-040576      | 1N       | 12E   | 29      |
| 182      | AMC428817      | FE 182     | 2014-040577      | 1N       | 12E   | 29,30   |
| 183      | AMC428818      | FE 183     | 2014-040578      | 1N       | 12E   | 28,29   |
| 184      | AMC428819      | FE 184     | 2014-040579      | 1N       | 12E   | 29      |
| 185      | AMC428820      | FE 185     | 2014-040580      | 1N       | 12E   | 29      |
| 186      | AMC428821      | FE 186     | 2014-040581      | 1N       | 12E   | 29      |
| 187      | AMC428822      | FE 187     | 2014-040582      | 1N       | 12E   | 29      |
| 188      | AMC428823      | FE 188     | 2014-040583      | 1N       | 12E   | 29      |
| 189      | AMC428824      | FE 189     | 2014-040584      | 1N       | 12E   | 29      |
| 190      | AMC428825      | FE 190     | 2014-040585      | 1N       | 12E   | 29      |
| 191      | AMC428826      | FE 191     | 2014-040586      | 1N       | 12E   | 29,30   |
| 192      | AMC428827      | FE 192     | 2014-040587      | 1N       | 12E   | 29      |

Total Claims 192

RECEIVED  
 2017 AUG 14 P 2:12  
 PHOENIX, ARIZONA





Bronco Creek Exploration Inc.  
1815 East Winsett Street  
Tucson, Arizona 85719-6547

Tel: (520) 624-4153  
Fax: (520) 624-4192  
www.broncocreek.com

August 8, 2017

After recording, return to:  
Bronco Creek Exploration, Inc.  
1815 East Winsett Street  
Tucson, AZ 85719-6547

Bureau of Land Management  
One North Central Avenue, Suite 800  
Phoenix, AZ 85004-4427  
(602) 417-9200

RECEIVED  
BUREAU OF LAND MANAGEMENT  
2017 AUG 14 P 2:11  
PHOENIX, ARIZONA

Attn: Mining Claims

Please accept the following 2017-2018 maintenance fee payment documentation enclosed on behalf of the claimant, Bronco Creek Exploration, Inc., of 1815 East Winsett Street, Tucson, Arizona 85719:

- Maintenance Fee Payment document form 3830-5
- Exhibit A- List of mining claims and AMC numbers
- Check # 3365 in the amount of \$14,725 for the 2017-2018 maintenance fees required of \$155.00 per claim for the 95 unpatented mining claims located in Pinal County, Arizona.

If there are any questions or problems, please contact me at (520) 624-4153, [ccreel@broncocreek.com](mailto:ccreel@broncocreek.com) or at the address above. Thank you very much for your assistance.

Sincerely,

A handwritten signature in black ink, appearing to read "C. Creel".

Chris Creel  
Logistics Coordinator

UNITED STATES  
DEPARTMENT OF THE INTERIOR  
BUREAU OF LAND MANAGEMENT  
**MAINTENANCE FEE PAYMENT FORM FOR  
LODE CLAIMS, MILL SITES, AND TUNNEL SITES**

Remitter Name: Bronco Creek Exploration, Inc.

Mailing Address: 1815 E. Winsett St.

City, State, Zip: Tucson, AZ 85719

Check here if this is a change of address.

**FOR COUNTY RECORDER'S USE**

No. of claims/sites 95  
x \$155 per claim/site  
Total due BLM \$ 14725

- The maintenance fee may be paid by cash, check, money order, Bureau of Land Management (BLM) Declining Deposit Account, or credit card (VISA, American Express, Discover, or MasterCard). Payments must be remitted to the BLM State Office where your claim or site is recorded and received on or before September 1. If the payment is mailed, the envelope must be postmarked by a bona fide delivery service on or before September 1 and received at the proper BLM State Office within 15 calendar days after the due date. Payments may also be made by telephone using a credit card. A complete listing of BLM State Offices with their addresses and phone numbers can be found at <http://www.blm.gov>.
- The maintenance fee for the following claim(s)/site(s) applies to the assessment year 17-18.

| CLAIM/SITE NAME           | BLM SERIAL NO. |
|---------------------------|----------------|
| Please see attached list. |                |
|                           |                |
|                           |                |
|                           |                |
|                           |                |
|                           |                |
|                           |                |
|                           |                |
|                           |                |
|                           |                |
|                           |                |

RECEIVED  
 2017 AUG 14 PM 2:11  
 TUCSON, ARIZONA

Use a separate sheet for additional claim/site names, serial numbers, and claimant names and addresses.

# Exhibit A

Federal Unpatented Claims

Project: Ripsey West

Pinal  
Arizona

| Line No. | BLM Serial No. | Claim Name | County Recorder  |  | Township | Range | Section     |
|----------|----------------|------------|------------------|--|----------|-------|-------------|
|          |                |            | Fee # / Doc ID # |  |          |       |             |
| 1        | AMC443988      | RW 1       | 2017-025230      |  | 5S       | 13E   | 29,30,31,32 |
| 2        | AMC443989      | RW 2       | 2017-025231      |  | 5S       | 13E   | 29,32       |
| 3        | AMC443990      | RW 3       | 2017-025232      |  | 5S       | 13E   | 29,32       |
| 4        | AMC443991      | RW 4       | 2017-025233      |  | 5S       | 13E   | 28,29,32,33 |
| 5        | AMC443992      | RW 5       | 2017-025234      |  | 5S       | 13E   | 29,30       |
| 6        | AMC443993      | RW 6       | 2017-025235      |  | 5S       | 13E   | 29          |
| 7        | AMC443994      | RW 7       | 2017-025236      |  | 5S       | 13E   | 29          |
| 8        | AMC443995      | RW 8       | 2017-025237      |  | 5S       | 13E   | 29          |
| 9        | AMC443996      | RW 9       | 2017-025238      |  | 5S       | 13E   | 29          |
| 10       | AMC443997      | RW 10      | 2017-025239      |  | 5S       | 13E   | 29          |
| 11       | AMC443998      | RW 11      | 2017-025240      |  | 5S       | 13E   | 29          |
| 12       | AMC443999      | RW 12      | 2017-025241      |  | 5S       | 13E   | 29          |
| 13       | AMC444000      | RW 13      | 2017-025242      |  | 5S       | 13E   | 28,29       |
| 14       | AMC444001      | RW 14      | 2017-025243      |  | 5S       | 13E   | 29,30       |
| 15       | AMC444002      | RW 15      | 2017-025244      |  | 5S       | 13E   | 29          |
| 16       | AMC444003      | RW 16      | 2017-025245      |  | 5S       | 13E   | 29          |
| 17       | AMC444004      | RW 17      | 2017-025246      |  | 5S       | 13E   | 29          |
| 18       | AMC444005      | RW 18      | 2017-025247      |  | 5S       | 13E   | 29          |
| 19       | AMC444006      | RW 19      | 2017-025248      |  | 5S       | 13E   | 29          |
| 20       | AMC444007      | RW 20      | 2017-025249      |  | 5S       | 13E   | 29          |
| 21       | AMC444008      | RW 21      | 2017-025250      |  | 5S       | 13E   | 29          |
| 22       | AMC444009      | RW 22      | 2017-025251      |  | 5S       | 13E   | 28,29       |
| 23       | AMC444010      | RW 23      | 2017-025252      |  | 5S       | 13E   | 29,30       |
| 24       | AMC444011      | RW 24      | 2017-025253      |  | 5S       | 13E   | 29          |
| 25       | AMC444012      | RW 25      | 2017-025254      |  | 5S       | 13E   | 29          |
| 26       | AMC444013      | RW 26      | 2017-025255      |  | 5S       | 13E   | 29          |
| 27       | AMC444014      | RW 27      | 2017-025256      |  | 5S       | 13E   | 29          |
| 28       | AMC444015      | RW 28      | 2017-025257      |  | 5S       | 13E   | 29          |
| 29       | AMC444016      | RW 29      | 2017-025258      |  | 5S       | 13E   | 29          |
| 30       | AMC444017      | RW 30      | 2017-025259      |  | 5S       | 13E   | 29          |
| 31       | AMC444018      | RW 31      | 2017-025260      |  | 5S       | 13E   | 28,29       |
| 32       | AMC444019      | RW 32      | 2017-025261      |  | 5S       | 13E   | 19,20,29,30 |
| 33       | AMC444020      | RW 33      | 2017-025262      |  | 5S       | 13E   | 20,29       |
| 34       | AMC444021      | RW 34      | 2017-025263      |  | 5S       | 13E   | 20,29       |
| 35       | AMC444022      | RW 35      | 2017-025264      |  | 5S       | 13E   | 20,29       |
| 36       | AMC444023      | RW 36      | 2017-025265      |  | 5S       | 13E   | 20,29       |
| 37       | AMC444024      | RW 37      | 2017-025266      |  | 5S       | 13E   | 20,29       |
| 38       | AMC444025      | RW 38      | 2017-025267      |  | 5S       | 13E   | 20,29       |
| 39       | AMC444026      | RW 39      | 2017-025268      |  | 5S       | 13E   | 20,29       |
| 40       | AMC444027      | RW 40      | 2017-025269      |  | 5S       | 13E   | 20,21,28,29 |

2017 AUG 14 P 2:11  
 PINAL COUNTY, ARIZONA

Federal Unpatented Claims

Project: Ripsey West

Pinal  
Arizona

| Line No. | BLM Serial No. | Claim Name | County Recorder  | Townshp | Range | Section     |
|----------|----------------|------------|------------------|---------|-------|-------------|
|          |                |            | Fee # / Doc ID # |         |       |             |
| 41       | AMC444028      | RW 41      | 2017-025270      | 5S      | 13E   | 21,28       |
| 42       | AMC444029      | RW 42      | 2017-025271      | 5S      | 13E   | 21,28       |
| 43       | AMC444030      | RW 43      | 2017-025272      | 5S      | 13E   | 21,28       |
| 44       | AMC444031      | RW 44      | 2017-025273      | 5S      | 13E   | 21,28       |
| 45       | AMC444032      | RW 45      | 2017-025274      | 5S      | 13E   | 19,20       |
| 46       | AMC444033      | RW 46      | 2017-025275      | 5S      | 13E   | 20          |
| 47       | AMC444034      | RW 47      | 2017-025276      | 5S      | 13E   | 20          |
| 48       | AMC444035      | RW 48      | 2017-025277      | 5S      | 13E   | 20          |
| 49       | AMC444036      | RW 49      | 2017-025278      | 5S      | 13E   | 20          |
| 50       | AMC444037      | RW 50      | 2017-025279      | 5S      | 13E   | 20          |
| 51       | AMC444038      | RW 51      | 2017-025280      | 5S      | 13E   | 20          |
| 52       | AMC444039      | RW 52      | 2017-025281      | 5S      | 13E   | 20          |
| 53       | AMC444040      | RW 53      | 2017-025282      | 5S      | 13E   | 20,21       |
| 54       | AMC444041      | RW 54      | 2017-025283      | 5S      | 13E   | 21          |
| 55       | AMC444042      | RW 55      | 2017-025284      | 5S      | 13E   | 21          |
| 56       | AMC444043      | RW 56      | 2017-025285      | 5S      | 13E   | 21          |
| 57       | AMC444044      | RW 57      | 2017-025286      | 5S      | 13E   | 21          |
| 58       | AMC444045      | RW 58      | 2017-025287      | 5S      | 13E   | 19,20       |
| 59       | AMC444046      | RW 59      | 2017-025288      | 5S      | 13E   | 20          |
| 60       | AMC444047      | RW 60      | 2017-025289      | 5S      | 13E   | 20          |
| 61       | AMC444048      | RW 61      | 2017-025290      | 5S      | 13E   | 20          |
| 62       | AMC444049      | RW 62      | 2017-025291      | 5S      | 13E   | 20          |
| 63       | AMC444050      | RW 63      | 2017-025292      | 5S      | 13E   | 20          |
| 64       | AMC444051      | RW 64      | 2017-025293      | 5S      | 13E   | 20          |
| 65       | AMC444052      | RW 65      | 2017-025294      | 5S      | 13E   | 20          |
| 66       | AMC444053      | RW 66      | 2017-025295      | 5S      | 13E   | 20,21       |
| 67       | AMC444054      | RW 67      | 2017-025296      | 5S      | 13E   | 21          |
| 68       | AMC444055      | RW 68      | 2017-025297      | 5S      | 13E   | 21          |
| 69       | AMC444056      | RW 69      | 2017-025298      | 5S      | 13E   | 21          |
| 70       | AMC444057      | RW 70      | 2017-025299      | 5S      | 13E   | 21          |
| 71       | AMC444058      | RW 71      | 2017-025300      | 5S      | 13E   | 17,18,19,20 |
| 72       | AMC444059      | RW 72      | 2017-025301      | 5S      | 13E   | 17,20       |
| 73       | AMC444060      | RW 73      | 2017-025302      | 5S      | 13E   | 17,20       |
| 74       | AMC444061      | RW 74      | 2017-025303      | 5S      | 13E   | 17,20       |
| 75       | AMC444062      | RW 75      | 2017-025304      | 5S      | 13E   | 17,20       |
| 76       | AMC444063      | RW 76      | 2017-025305      | 5S      | 13E   | 17,20       |
| 77       | AMC444064      | RW 77      | 2017-025306      | 5S      | 13E   | 17,20       |
| 78       | AMC444065      | RW 78      | 2017-025307      | 5S      | 13E   | 17,20       |
| 79       | AMC444066      | RW 79      | 2017-025308      | 5S      | 13E   | 16,17,20,21 |
| 80       | AMC444067      | RW 80      | 2017-025309      | 5S      | 13E   | 16,21       |
| 81       | AMC444068      | RW 81      | 2017-025310      | 5S      | 13E   | 16,21       |
| 82       | AMC444069      | RW 82      | 2017-025311      | 5S      | 13E   | 16,21       |

PHOENIX, ARIZONA

2017 AUG 14 P 2:11

COUNTY RECORDER

Federal Unpatented Claims

Project: Ripsey West

Pinal  
Arizona

| Line No. | BLM Serial No. | Claim Name | County Recorder  | Townshp | Range | Section   |
|----------|----------------|------------|------------------|---------|-------|-----------|
|          |                |            | Fee # / Doc ID # |         |       |           |
| 83       | AMC444070      | RW 83      | 2017-025312      | 5S      | 13E   | 16,21     |
| 84       | AMC444071      | RW 84      | 2017-025313      | 5S      | 13E   | 17        |
| 85       | AMC444072      | RW 85      | 2017-025314      | 5S      | 13E   | 17        |
| 86       | AMC444073      | RW 86      | 2017-025315      | 5S      | 13E   | 16,17     |
| 87       | AMC444074      | RW 87      | 2017-025316      | 5S      | 13E   | 17        |
| 88       | AMC444075      | RW 88      | 2017-025317      | 5S      | 13E   | 17        |
| 89       | AMC444076      | RW 89      | 2017-025318      | 5S      | 13E   | 16,17     |
| 90       | AMC444077      | RW 90      | 2017-025319      | 5S      | 13E   | 17        |
| 91       | AMC444078      | RW 91      | 2017-025320      | 5S      | 13E   | 17        |
| 92       | AMC444079      | RW 92      | 2017-025321      | 5S      | 13E   | 16,17     |
| 93       | AMC444080      | RW 93      | 2017-025322      | 5S      | 13E   | 8,17      |
| 94       | AMC444081      | RW 94      | 2017-025323      | 5S      | 13E   | 8,17      |
| 95       | AMC444082      | RW 95      | 2017-025324      | 5S      | 13E   | 8,9,16,17 |

Total Claims 95

RECEIVED  
 DEPARTMENT OF  
 2017 AUG 14 P 2:11  
 PHOENIX, ARIZONA



Bronco Creek Exploration Inc.  
1815 East Winsett Street  
Tucson, Arizona 85719-6547

Tel: (520) 624-4153  
Fax: (520) 624-4192  
www.broncocreek.com

August 8, 2017

After recording, return to:  
Bronco Creek Exploration, Inc.  
1815 East Winsett Street  
Tucson, AZ 85719-6547

Bureau of Land Management  
One North Central Avenue, Suite 800  
Phoenix, AZ 85004-4427  
(602) 417-9200

RECEIVED  
BLM PHOENIX OFFICE  
2017 AUG 14 P 2:06  
PHOENIX, ARIZONA

Attn: Mining Claims

Please accept the following 2017-2018 maintenance fee payment documentation enclosed on behalf of the claimant, Bronco Creek Exploration, Inc., of 1815 East Winsett Street, Tucson, Arizona 85719:

- Maintenance Fee Payment document form 3830-5
- Exhibit A- List of mining claims and AMC numbers
- Check # 3366 in the amount of \$28,830 for the 2017-2018 maintenance fees required of \$155.00 per claim for the 186 unpatented mining claims located in Pima County, Arizona.

If there are any questions or problems, please contact me at (520) 624-4153, [ccreel@broncocreek.com](mailto:ccreel@broncocreek.com) or at the address above. Thank you very much for your assistance.

Sincerely,

A handwritten signature in black ink, appearing to read "C. Creel", written over a horizontal line.

Chris Creel  
Logistics Coordinator

UNITED STATES  
DEPARTMENT OF THE INTERIOR  
BUREAU OF LAND MANAGEMENT  
**MAINTENANCE FEE PAYMENT FORM FOR  
LODE CLAIMS, MILL SITES, AND TUNNEL SITES**

Remitter Name: Bronco Creek Exploration, Inc.  
Mailing Address: 1815 E. Winsett St.  
City, State, Zip: Tucson, AZ 85719

Check here if this is a change of address.

**FOR COUNTY RECORDER'S USE**

No. of claims/sites 186  
x \$155 per claim/site  
Total due BLM \$ 28830

- The maintenance fee may be paid by cash, check, money order, Bureau of Land Management (BLM) Declining Deposit Account, or credit card (VISA, American Express, Discover, or MasterCard). Payments must be remitted to the BLM State Office where your claim or site is recorded and received on or before September 1. If the payment is mailed, the envelope must be postmarked by a bona fide delivery service on or before September 1 and received at the proper BLM State Office within 15 calendar days after the due date. Payments may also be made by telephone using a credit card. A complete listing of BLM State Offices with their addresses and phone numbers can be found at <http://www.blm.gov>.
- The maintenance fee for the following claim(s)/site(s) applies to the assessment year 17-18.

| CLAIM/SITE NAME           | BLM SERIAL NO. |
|---------------------------|----------------|
| Please see attached list. |                |
|                           |                |
|                           |                |
|                           |                |
|                           |                |
|                           |                |
|                           |                |
|                           |                |
|                           |                |
|                           |                |

BLM RECEIVED  
 2017 AUG 14 P 2:05  
 PHOENIX, ARIZONA

Use a separate sheet for additional claim/site names, serial numbers, and claimant names and addresses.

# Exhibit A

Federal Unpatented Claims

Project: Silver Bell

Pinal  
Arizona

| Line No. | BLM Serial No. | Claim Name | County Recorder             |                 |              | Twtnshp | Range | Section |
|----------|----------------|------------|-----------------------------|-----------------|--------------|---------|-------|---------|
|          |                |            | Fee # / Doc ID #            | Book            | Page         |         |       |         |
| 1        | AMC373611      | SB 1       | 20061720236                 | 12883           | 553          | 12S     | 8E    | 6       |
| 2        | AMC373612      | SB 2       | 20061720237                 | 12883           | 555          | 12S     | 8E    | 6       |
| 3        | AMC373613      | SB 3       | 20061720238                 | 12883           | 557          | 12S     | 8E    | 6       |
| 4        | AMC373614      | SB 4       | 20061720239                 | 12883           | 559          | 12S     | 8E    | 6       |
| 5        | AMC373615      | SB 5       | 20061720240                 | 12883           | 561          | 12S     | 8E    | 6       |
| 6        | AMC373616      | SB 6       | 20061720241                 | 12883           | 563          | 12S     | 8E    | 6       |
| 7        | AMC373617      | SB 7       | 20061720242                 | 12883           | 565          | 12S     | 8E    | 6       |
| 8        | AMC373618      | SB 8       | 20061720243                 | 12883           | 567          | 12S     | 8E    | 6       |
| 9        | AMC373619      | SB 9       | 20061720244                 | 12883           | 569          | 12S     | 8E    | 6       |
| 10       | AMC373620      | SB 10      | 20061720245                 | 12883           | 571          | 12S     | 8E    | 5,6     |
| 11       | AMC373621      | SB 11      | 20061720246,<br>20062500701 | 12883;<br>12961 | 573;<br>4695 | 12S     | 8E    | 6       |
| 12       | AMC373622      | SB 12      | 20061720247,<br>20062500702 | 12883;<br>12961 | 575;<br>4696 | 12S     | 8E    | 6       |
| 13       | AMC373623      | SB 13      | 20061720248,<br>20062500703 | 12883;<br>12961 | 577;<br>4697 | 12S     | 8E    | 6       |
| 14       | AMC373624      | SB 14      | 20061720249,<br>20062500704 | 12883;<br>12961 | 579;<br>4698 | 12S     | 8E    | 6       |
| 15       | AMC373625      | SB 15      | 20061720250,<br>20062500705 | 12883;<br>12961 | 581;<br>4699 | 12S     | 8E    | 6       |
| 16       | AMC373626      | SB 16      | 20061720251,<br>20062500706 | 12883;<br>12961 | 583;<br>4700 | 12S     | 8E    | 6       |
| 17       | AMC373627      | SB 17      | 20061720252,<br>20062500707 | 12883;<br>12961 | 585;<br>4701 | 12S     | 8E    | 6       |
| 18       | AMC373628      | SB 18      | 20061720253,<br>20062500708 | 12883;<br>12961 | 587;<br>4702 | 12S     | 8E    | 6       |
| 19       | AMC373629      | SB 19      | 20061720254,<br>20062500709 | 12883;<br>12961 | 589;<br>4703 | 12S     | 8E    | 6       |
| 20       | AMC373630      | SB 20      | 20061720255,<br>20062500710 | 12883;<br>12961 | 591;<br>4704 | 12S     | 8E    | 5,6     |
| 21       | AMC373631      | SB 21      | 20061720256,<br>20062500711 | 12883;<br>12961 | 593;<br>4705 | 12S     | 8E    | 6       |
| 22       | AMC373632      | SB 22      | 20061720257,<br>20062500712 | 12883;<br>12961 | 595;<br>4706 | 12S     | 8E    | 6       |
| 23       | AMC373633      | SB 23      | 20061720258,<br>20062500713 | 12883;<br>12961 | 597;<br>4707 | 12S     | 8E    | 6       |
| 24       | AMC373634      | SB 24      | 20061720259,<br>20062500714 | 12883;<br>12961 | 599;<br>4708 | 12S     | 8E    | 6       |
| 25       | AMC373635      | SB 25      | 20061720260,<br>20062500715 | 12883;<br>12961 | 601;<br>4709 | 12S     | 8E    | 6       |

2017 AUG 14 P 2:06  
 PINAL ARIZONA  
 RECORDED  
 6  
 6  
 6  
 6



Federal Unpatented Claims

Project: Silver Bell

Pinal  
Arizona

| Line No. | BLM Serial No. | Claim Name | County Recorder             |                 |              | Townshp | Range | Section |
|----------|----------------|------------|-----------------------------|-----------------|--------------|---------|-------|---------|
|          |                |            | Fee # / Doc ID #            | Book            | Page         |         |       |         |
| 26       | AMC373636      | SB 26      | 20061720261,<br>20062500716 | 12883;<br>12961 | 603;<br>4710 | 12S     | 8E    | 6       |
| 27       | AMC373637      | SB 27      | 20061720262,<br>20062500717 | 12883;<br>12961 | 605;<br>4711 | 12S     | 8E    | 6       |
| 28       | AMC373638      | SB 28      | 20061720263,<br>20062500718 | 12883;<br>12961 | 607;<br>4712 | 12S     | 8E    | 6       |
| 29       | AMC373639      | SB 29      | 20061720264,<br>20062500719 | 12883;<br>12961 | 609;<br>4713 | 12S     | 8E    | 6       |
| 30       | AMC373640      | SB 30      | 20061720265,<br>20062500720 | 12883;<br>12961 | 611;<br>4714 | 12S     | 8E    | 5,6     |
| 31       | AMC373641      | SB 31      | 20061720266,<br>20062500721 | 12883;<br>12961 | 613;<br>4715 | 12S     | 8E    | 6       |
| 32       | AMC373642      | SB 32      | 20061720267,<br>20062500722 | 12883;<br>12961 | 615;<br>4716 | 12S     | 8E    | 6       |
| 33       | AMC373643      | SB 33      | 20061720268,<br>20062500723 | 12883;<br>12961 | 617;<br>4717 | 12S     | 8E    | 6       |
| 34       | AMC373644      | SB 34      | 20061720269,<br>20062500724 | 12883;<br>12961 | 619;<br>4718 | 12S     | 8E    | 6       |
| 35       | AMC373645      | SB 35      | 20061720270,<br>20062500725 | 12883;<br>12961 | 621;<br>4719 | 12S     | 8E    | 6       |
| 36       | AMC373646      | SB 36      | 20061720271,<br>20062500726 | 12883;<br>12961 | 623;<br>4720 | 12S     | 8E    | 6       |
| 37       | AMC373647      | SB 37      | 20061720272,<br>20062500727 | 12883;<br>12961 | 625;<br>4721 | 12S     | 8E    | 6       |
| 38       | AMC373648      | SB 38      | 20061720273,<br>20062500728 | 12883;<br>12961 | 627;<br>4722 | 12S     | 8E    | 6       |
| 39       | AMC373649      | SB 39      | 20061720274,<br>20062500729 | 12883;<br>12961 | 629;<br>4723 | 12S     | 8E    | 6       |
| 40       | AMC373650      | SB 40      | 20061720275,<br>20062500730 | 12883;<br>12961 | 631;<br>4724 | 12S     | 8E    | 5,6     |
| 41       | AMC373651      | SB 41      | 20061720276,<br>20062500731 | 12883;<br>12961 | 633;<br>4725 | 12S     | 8E    | 6,7     |
| 42       | AMC373652      | SB 42      | 20061720277,<br>20062500732 | 12883;<br>12961 | 635;<br>4726 | 12S     | 8E    | 6,7     |
| 43       | AMC373653      | SB 43      | 20061720278,<br>20062500733 | 12883;<br>12961 | 637;<br>4727 | 12S     | 8E    | 6,7     |
| 44       | AMC373654      | SB 44      | 20061720279,<br>20062500734 | 12883;<br>12961 | 639;<br>4728 | 12S     | 8E    | 6,7     |
| 45       | AMC373655      | SB 45      | 20061720280,<br>20062500735 | 12883;<br>12961 | 641;<br>4729 | 12S     | 8E    | 6,7     |
| 46       | AMC373656      | SB 46      | 20061720281,<br>20062500736 | 12883;<br>12961 | 643;<br>4730 | 12S     | 8E    | 6,7     |
| 47       | AMC373657      | SB 47      | 20061720282,<br>20062500737 | 12883;<br>12961 | 645;<br>4731 | 12S     | 8E    | 6,7     |

2011 AUG 14 P 2:06  
 PINAL COUNTY ARIZONA  
 RECEIVED

Federal Unpatented Claims

Project: Silver Bell

Pinal  
Arizona

| Line No. | BLM Serial No. | Claim Name | County Recorder             |                 |               | Township | Range | Section |
|----------|----------------|------------|-----------------------------|-----------------|---------------|----------|-------|---------|
|          |                |            | Fee # / Doc ID #            | Book            | Page          |          |       |         |
| 48       | AMC373658      | SB 48      | 20061720283,<br>20062500738 | 12883;<br>12961 | 647;<br>4732  | 12S      | 8E    | 6,7     |
| 49       | AMC373659      | SB 49      | 20061720284,<br>20062500739 | 12883;<br>12961 | 649;<br>4733  | 12S      | 8E    | 6,7     |
| 50       | AMC373660      | SB 50      | 20061720285,<br>20062500740 | 12883;<br>12961 | 651;<br>4734  | 12S      | 8E    | 5,6,7,8 |
| 51       | AMC373661      | SB 51      | 20061720286,<br>20062500741 | 12883;<br>12961 | 653;<br>4735  | 12S      | 8E    | 7       |
| 52       | AMC373662      | SB 52      | 20061720287,<br>20062500742 | 12883;<br>12961 | 655;<br>4736  | 12S      | 8E    | 7       |
| 53       | AMC373663      | SB 53      | 20061720288,<br>20062500743 | 12883;<br>12961 | 657;<br>4737  | 12S      | 8E    | 7       |
| 54       | AMC373664      | SB 54      | 20061720289,<br>20062500744 | 12883;<br>12961 | 659;<br>4738  | 12S      | 8E    | 7       |
| 55       | AMC373665      | SB 55      | 20061720290,<br>20062500745 | 12883;<br>12961 | 661;<br>4739  | 12S      | 8E    | 7       |
| 56       | AMC373666      | SB 56      | 20061720291,<br>20062500746 | 12883;<br>12961 | 663;<br>4740  | 12S      | 8E    | 7       |
| 57       | AMC373667      | SB 57      | 20061720292,<br>20062500747 | 12883;<br>12961 | 665;<br>4741  | 12S      | 8E    | 7       |
| 58       | AMC373668      | SB 58      | 20061720293,<br>20062500748 | 12883;<br>12961 | 667;<br>4742  | 12S      | 8E    | 7       |
| 59       | AMC373669      | SB 59      | 20061720294,<br>20062500749 | 12883;<br>12961 | 669;<br>4743  | 12S      | 8E    | 7       |
| 60       | AMC373670      | SB 60      | 20061720295,<br>20062500750 | 12883;<br>12961 | 671;<br>4744  | 12S      | 8E    | 7,8     |
| 61       | AMC374429      | SB 63      | 20061940431,<br>20062500751 | 12905;<br>12961 | 1524;<br>4745 | 12S      | 8E    | 8       |
| 62       | AMC374430      | SB 64      | 20061940432,<br>20062500752 | 12905;<br>12961 | 1526;<br>4746 | 12S      | 8E    | 8       |
| 63       | AMC374431      | SB 65      | 20061940433,<br>20062500753 | 12905;<br>12961 | 1528;<br>4747 | 12S      | 8E    | 8       |
| 64       | AMC374432      | SB 66      | 20061940434,<br>20062500754 | 12905;<br>12961 | 1530;<br>4748 | 12S      | 8E    | 8       |
| 65       | AMC374433      | SB 67      | 20061940435,<br>20062500755 | 12905;<br>12961 | 1532;<br>4749 | 12S      | 8E    | 8       |
| 66       | AMC374434      | SB 68      | 20061940436,<br>20062500756 | 12905;<br>12961 | 1534;<br>4750 | 12S      | 8E    | 8       |
| 67       | AMC374435      | SB 69      | 20061940437,<br>20062500757 | 12905;<br>12961 | 1536;<br>4751 | 12S      | 8E    | 8       |
| 68       | AMC374436      | SB 70      | 20061940438,<br>20062500758 | 12905;<br>12961 | 1538;<br>4752 | 12S      | 8E    | 8       |
| 69       | AMC374437      | SB 71      | 20061940439,<br>20062500759 | 12905;<br>12961 | 1540;<br>4753 | 12S      | 8E    | 8       |

RECEIVED  
 2017 AUG 14 P 2:06  
 PINAL COUNTY ARIZONA

Federal Unpatented Claims

Project: Silver Bell

Pinal  
Arizona

| Line No. | BLM Serial No. | Claim Name | County Recorder             |                 |               | Township | Range | Section |
|----------|----------------|------------|-----------------------------|-----------------|---------------|----------|-------|---------|
|          |                |            | Fee # / Doc ID #            | Book            | Page          |          |       |         |
| 70       | AMC374438      | SB 72      | 20061940440,<br>20062500760 | 12905;<br>12961 | 1542;<br>4754 | 12S      | 8E    | 7       |
| 71       | AMC374439      | SB 73      | 20061940441,<br>20062500761 | 12905;<br>12961 | 1544;<br>4755 | 12S      | 8E    | 7       |
| 72       | AMC374440      | SB 74      | 20061940442,<br>20062500762 | 12905;<br>12961 | 1546;<br>4756 | 12S      | 8E    | 7       |
| 73       | AMC374441      | SB 75      | 20061940443,<br>20062500763 | 12905;<br>12961 | 1548;<br>4757 | 12S      | 8E    | 7       |
| 74       | AMC374442      | SB 76      | 20061940444,<br>20062500764 | 12905;<br>12961 | 1550;<br>4758 | 12S      | 8E    | 7       |
| 75       | AMC374443      | SB 77      | 20061940445,<br>20062500765 | 12905;<br>12961 | 1552;<br>4759 | 12S      | 8E    | 7,8     |
| 76       | AMC374444      | SB 78      | 20061940446,<br>20062500766 | 12905;<br>12961 | 1554;<br>4760 | 12S      | 8E    | 8       |
| 77       | AMC374445      | SB 79      | 20061940447,<br>20062500767 | 12905;<br>12961 | 1556;<br>4761 | 12S      | 8E    | 8       |
| 78       | AMC374446      | SB 80      | 20061940448,<br>20062500768 | 12905;<br>12961 | 1558;<br>4762 | 12S      | 8E    | 8       |
| 79       | AMC374447      | SB 81      | 20061940449,<br>20062500769 | 12905;<br>12961 | 1560;<br>4763 | 12S      | 8E    | 8       |
| 80       | AMC374448      | SB 82      | 20061940450,<br>20062500770 | 12905;<br>12961 | 1562;<br>4764 | 12S      | 8E    | 8       |
| 81       | AMC374449      | SB 83      | 20061940451,<br>20062500771 | 12905;<br>12961 | 1564;<br>4765 | 12S      | 8E    | 7       |
| 82       | AMC374450      | SB 84      | 20061940452,<br>20062500772 | 12905;<br>12961 | 1566;<br>4766 | 12S      | 8E    | 7       |
| 83       | AMC374451      | SB 85      | 20061940453,<br>20062500773 | 12905;<br>12961 | 1568;<br>4767 | 12S      | 8E    | 7       |
| 84       | AMC374452      | SB 86      | 20061940454,<br>20062500774 | 12905;<br>12961 | 1570;<br>4768 | 12S      | 8E    | 7       |
| 85       | AMC374453      | SB 87      | 20061940455,<br>20062500775 | 12905;<br>12961 | 1572;<br>4769 | 12S      | 8E    | 7       |
| 86       | AMC374454      | SB 88      | 20061940456,<br>20062500776 | 12905;<br>12961 | 1574;<br>4770 | 12S      | 8E    | 7       |
| 87       | AMC374455      | SB 89      | 20061940457,<br>20062500777 | 12905;<br>12961 | 1576;<br>4771 | 12S      | 8E    | 7       |
| 88       | AMC374456      | SB 90      | 20061940458,<br>20062500778 | 12905;<br>12961 | 1578;<br>4772 | 12S      | 8E    | 7       |
| 89       | AMC374457      | SB 91      | 20061940459,<br>20062500779 | 12905;<br>12961 | 1580;<br>4773 | 12S      | 8E    | 7       |
| 90       | AMC374458      | SB 92      | 20061940460,<br>20062500780 | 12905;<br>12961 | 1582;<br>4774 | 12S      | 8E    | 7,8     |
| 91       | AMC374459      | SB 93      | 20061940461,<br>20062500781 | 12905;<br>12961 | 1584;<br>4775 | 12S      | 8E    | 8       |

2011 AUG 14 P 2:06  
 PINAL COUNTY, ARIZONA  
 RECEIVED

Federal Unpatented Claims

Project: Silver Bell

Pinal  
Arizona

| Line No. | BLM Serial No. | Claim Name | County Recorder             |                 |               | Township | Range | Section   |
|----------|----------------|------------|-----------------------------|-----------------|---------------|----------|-------|-----------|
|          |                |            | Fee # / Doc ID #            | Book            | Page          |          |       |           |
| 92       | AMC374460      | SB 94      | 20061940462,<br>20062500782 | 12905;<br>12961 | 1586;<br>4776 | 12S      | 8E    | 8         |
| 93       | AMC374461      | SB 95      | 20061940463,<br>20062500783 | 12905;<br>12961 | 1588;<br>4777 | 12S      | 8E    | 8         |
| 94       | AMC374462      | SB 96      | 20061940464,<br>20062500784 | 12905;<br>12961 | 1590;<br>4778 | 12S      | 8E    | 8         |
| 95       | AMC374463      | SB 97      | 20061940465,<br>20062500785 | 12905;<br>12961 | 1592;<br>4779 | 12S      | 8E    | 8         |
| 96       | AMC379989      | SB 98      | 20070410581                 | 13002           | 4090          | 12S      | 8E    | 8         |
| 97       | AMC379990      | SB 99      | 20070410582                 | 13002           | 4092          | 12S      | 8E    | 8         |
| 98       | AMC379991      | SB 100     | 20070410583                 | 13002           | 4094          | 12S      | 8E    | 8         |
| 99       | AMC379992      | SB 101     | 20070410584                 | 13002           | 4096          | 12S      | 8E    | 8,9       |
| 100      | AMC379993      | SB 102     | 20070410585                 | 13002           | 4098          | 12S      | 8E    | 8         |
| 101      | AMC379994      | SB 103     | 20070410586                 | 13002           | 4100          | 12S      | 8E    | 8         |
| 102      | AMC379995      | SB 104     | 20070410587                 | 13002           | 4102          | 12S      | 8E    | 8         |
| 103      | AMC379996      | SB 105     | 20070410588                 | 13002           | 4104          | 12S      | 8E    | 8,9       |
| 104      | AMC379997      | SB 106     | 20070410589                 | 13002           | 4106          | 12S      | 8E    | 8         |
| 105      | AMC379998      | SB 107     | 20070410590                 | 13002           | 4108          | 12S      | 8E    | 8         |
| 106      | AMC379999      | SB 108     | 20070410591                 | 13002           | 4110          | 12S      | 8E    | 8         |
| 107      | AMC380000      | SB 109     | 20070410592                 | 13002           | 4112          | 12S      | 8E    | 8,9       |
| 108      | AMC380001      | SB 110     | 20070410593                 | 13002           | 4114          | 12S      | 8E    | 7,18      |
| 109      | AMC380002      | SB 111     | 20070410594                 | 13002           | 4116          | 12S      | 8E    | 7,18      |
| 110      | AMC380003      | SB 112     | 20070410595                 | 13002           | 4118          | 12S      | 8E    | 7,18      |
| 111      | AMC380004      | SB 113     | 20070410596                 | 13002           | 4120          | 12S      | 8E    | 7,18      |
| 112      | AMC380005      | SB 114     | 20070410597                 | 13002           | 4122          | 12S      | 8E    | 7,18      |
| 113      | AMC380006      | SB 115     | 20070410598                 | 13002           | 4124          | 12S      | 8E    | 7,18      |
| 114      | AMC380007      | SB 116     | 20070410599                 | 13002           | 4126          | 12S      | 8E    | 7,18      |
| 115      | AMC380008      | SB 117     | 20070410600                 | 13002           | 4128          | 12S      | 8E    | 7,18      |
| 116      | AMC380009      | SB 118     | 20070410601                 | 13002           | 4130          | 12S      | 8E    | 7,18      |
| 117      | AMC380010      | SB 119     | 20070410602                 | 13002           | 4132          | 12S      | 8E    | 7,8,17,18 |
| 118      | AMC380011      | SB 120     | 20070410603                 | 13002           | 4134          | 12S      | 8E    | 8,17      |
| 119      | AMC380012      | SB 121     | 20070410604                 | 13002           | 4136          | 12S      | 8E    | 8,17      |
| 120      | AMC380013      | SB 122     | 20070410605                 | 13002           | 4138          | 12S      | 8E    | 8,17      |
| 121      | AMC380014      | SB 123     | 20070410606                 | 13002           | 4140          | 12S      | 8E    | 8,17      |
| 122      | AMC380015      | SB 124     | 20070410607                 | 13002           | 4142          | 12S      | 8E    | 8,17      |
| 123      | AMC380016      | SB 125     | 20070410608                 | 13002           | 4144          | 12S      | 8E    | 8,17      |
| 124      | AMC380017      | SB 126     | 20070410609                 | 13002           | 4146          | 12S      | 8E    | 8,17      |
| 125      | AMC380018      | SB 127     | 20070410610                 | 13002           | 4148          | 12S      | 8E    | 8,17      |
| 126      | AMC380019      | SB 128     | 20070410611                 | 13002           | 4150          | 12S      | 8E    | 8,9,16,17 |
| 127      | AMC380020      | SB 129     | 20070410612                 | 13002           | 4152          | 12S      | 8E    | 18        |
| 128      | AMC380021      | SB 130     | 20070410613                 | 13002           | 4154          | 12S      | 8E    | 18        |
| 129      | AMC380022      | SB 131     | 20070410614                 | 13002           | 4156          | 12S      | 8E    | 18        |

2017 AUG 14 P 2:06  
 PULASKI, ARIZONA

Federal Unpatented Claims

Project: Silver Bell

Pinal  
Arizona

| Line No. | BLM Serial No. | Claim Name | County Recorder                             |                  |                | Townshp | Range | Section |
|----------|----------------|------------|---|------------------|----------------|---------|-------|---------|
|          |                |            | Fee # / Doc ID #                            | Book             | Page           |         |       |         |
| 130      | AMC380023      | SB 132     | 20070410615                                 | 13002            | 4158           | 12S     | 8E    | 18      |
| 131      | AMC380024      | SB 133     | 20070410616                                 | 13002            | 4160           | 12S     | 8E    | 18      |
| 132      | AMC380025      | SB 134     | 20070410617                                 | 13002            | 4162           | 12S     | 8E    | 18      |
| 133      | AMC380026      | SB 135     | 20070410618                                 | 13002            | 4164           | 12S     | 8E    | 18      |
| 134      | AMC380027      | SB 136     | 20070410619                                 | 13002            | 4166           | 12S     | 8E    | 18      |
| 135      | AMC380028      | SB 137     | 20070410620                                 | 13002            | 4168           | 12S     | 8E    | 18      |
| 136      | AMC380029      | SB 138     | 20070410621                                 | 13002            | 4170           | 12S     | 8E    | 17,18   |
| 137      | AMC380030      | SB 139     | 20070410622                                 | 13002            | 4172           | 12S     | 8E    | 17      |
| 138      | AMC380031      | SB 140     | 20070410623                                 | 13002            | 4174           | 12S     | 8E    | 17      |
| 139      | AMC380032      | SB 141     | 20070410624                                 | 13002            | 4176           | 12S     | 8E    | 17      |
| 140      | AMC380033      | SB 142     | 20070410625                                 | 13002            | 4178           | 12S     | 8E    | 17      |
| 141      | AMC380034      | SB 143     | 20070410626                                 | 13002            | 4180           | 12S     | 8E    | 17      |
| 142      | AMC380035      | SB 144     | 20070410627                                 | 13002            | 4182           | 12S     | 8E    | 17      |
| 143      | AMC380036      | SB 145     | 20070410628                                 | 13002            | 4184           | 12S     | 8E    | 17      |
| 144      | AMC380037      | SB 146     | 20070410629                                 | 13002            | 4186           | 12S     | 8E    | 17      |
| 145      | AMC380038      | SB 147     | 20070410630                                 | 13002            | 4188           | 12S     | 8E    | 16,17   |
| 146      | AMC383484      | SB 148     | 20071111152                                 | 13072            | 5873           | 12S     | 8E    | 9       |
| 147      | AMC383485      | SB 149     | 20071111153                                 | 13072            | 5875           | 12S     | 8E    | 9       |
| 148      | AMC383487      | SB 151     | 20071111155                                 | 13072            | 5879           | 12S     | 8E    | 9       |
| 149      | AMC383488      | SB 152     | 20071111156                                 | 13072            | 5881           | 12S     | 8E    | 9       |
| 150      | AMC383489      | SB 153     | 20071111157                                 | 13072            | 5883           | 12S     | 8E    | 9       |
| 151      | AMC383490      | SB 154     | 20071111158                                 | 13072            | 5885           | 12S     | 8E    | 9       |
| 152      | AMC383491      | SB 155     | 20071111159                                 | 13072            | 5887           | 12S     | 8E    | 9       |
| 153      | AMC383493      | SB 157     | 20071111161                                 | 13072            | 5891           | 12S     | 8E    | 9       |
| 154      | AMC383494      | SB 158     | 20071111162                                 | 13072            | 5893           | 12S     | 8E    | 9,10    |
| 155      | AMC383495      | SB 159     | 20071111163,<br>20080040970,<br>20133040925 | 13072;<br>13216; | 5895;<br>3269; | 12S     | 8E    | 10      |
| 156      | AMC383496      | SB 160     | 20071111164,<br>20080040971,<br>20133040926 | 13072;<br>13216; | 5897;<br>3271  | 12S     | 8E    | 10      |
| 157      | AMC383497      | SB 161     | 20071111165                                 | 13072            | 5899           | 12S     | 8E    | 9       |
| 158      | AMC383498      | SB 162     | 20071111166                                 | 13072            | 5901           | 12S     | 8E    | 9       |
| 159      | AMC383499      | SB 163     | 20071111167                                 | 13072            | 5903           | 12S     | 8E    | 9       |
| 160      | AMC383500      | SB 164     | 20071111168                                 | 13072            | 5905           | 12S     | 8E    | 9       |
| 161      | AMC383501      | SB 165     | 20071111169                                 | 13072            | 5907           | 12S     | 8E    | 9       |
| 162      | AMC383502      | SB 166     | 20071111170                                 | 13072            | 5909           | 12S     | 8E    | 9       |
| 163      | AMC383503      | SB 167     | 20071111171                                 | 13072            | 5911           | 12S     | 8E    | 9       |
| 164      | AMC383504      | SB 168     | 20071111172                                 | 13072            | 5913           | 12S     | 8E    | 9       |
| 165      | AMC383505      | SB 169     | 20071111173                                 | 13072            | 5915           | 12S     | 8E    | 9,10    |
| 166      | AMC383506      | SB 170     | 20071111174                                 | 13072            | 5917           | 12S     | 8E    | 10      |
| 167      | AMC383507      | SB 171     | 20071111175                                 | 13072            | 5919           | 12S     | 8E    | 10      |

PHOENIX, ARIZONA  
 2013 AUG 14 P 2:01  
 RECEIVED

## Federal Unpatented Claims

## Project: Silver Bell

Pinal  
Arizona

| Line No. | BLM Serial No. | Claim Name | County Recorder  |       |      | Township | Range | Section |
|----------|----------------|------------|------------------|-------|------|----------|-------|---------|
|          |                |            | Fee # / Doc ID # | Book  | Page |          |       |         |
| 168      | AMC383508      | SB 172     | 20071111176      | 13072 | 5921 | 12S      | 8E    | 10      |
| 169      | AMC383509      | SB 173     | 20071111177      | 13072 | 5923 | 12S      | 8E    | 10      |
| 170      | AMC383510      | SB 174     | 20071111178      | 13072 | 5925 | 12S      | 8E    | 10      |
| 171      | AMC383511      | SB 175     | 20071111179      | 13072 | 5927 | 12S      | 8E    | 10,15   |
| 172      | AMC383512      | SB 176     | 20071111180      | 13072 | 5929 | 12S      | 8E    | 10,15   |
| 173      | AMC383513      | SB 177     | 20071111181      | 13072 | 5931 | 12S      | 8E    | 10,15   |
| 174      | AMC383514      | SB 178     | 20071111182      | 13072 | 5933 | 12S      | 8E    | 10,15   |
| 175      | AMC383515      | SB 179     | 20071111183      | 13072 | 5935 | 12S      | 8E    | 10,15   |
| 176      | AMC383516      | SB 180     | 20071111184      | 13072 | 5937 | 12S      | 8E    | 10,15   |
| 177      | AMC383517      | SB 182     | 20071111185      | 13072 | 5939 | 12S      | 8E    | 15      |
| 178      | AMC383518      | SB 183     | 20071111186      | 13072 | 5941 | 12S      | 8E    | 15      |
| 179      | AMC383519      | SB 184     | 20071111187      | 13072 | 5943 | 12S      | 8E    | 15      |
| 180      | AMC383520      | SB 185     | 20071111188      | 13072 | 5945 | 12S      | 8E    | 15      |
| 181      | AMC383521      | SB 186     | 20071111189      | 13072 | 5947 | 12S      | 8E    | 15      |
| 182      | AMC383522      | SB 187     | 20071111190      | 13072 | 5949 | 12S      | 8E    | 15      |
| 183      | AMC383523      | SB 188     | 20071111191      | 13072 | 5951 | 12S      | 8E    | 15      |
| 184      | AMC383524      | SB 189     | 20071111192      | 13072 | 5953 | 12S      | 8E    | 15      |
| 185      | AMC383525      | SB 190     | 20071111193      | 13072 | 5955 | 12S      | 8E    | 15      |
| 186      | AMC383526      | SB 191     | 20071111194      | 13072 | 5957 | 12S      | 8E    | 15      |

Total Claims 186

RECEIVED  
 2017 AUG 14 P 2:07  
 PHOENIX, ARIZONA



Bronco Creek Exploration Inc.  
1815 East Winsett Street  
Tucson, Arizona 85719-6547

Tel: (520) 624-4153  
Fax: (520) 624-4192  
www.broncocreek.com

August 8, 2017

After recording, return to:  
Bronco Creek Exploration, Inc.  
1815 East Winsett Street  
Tucson, AZ 85719-6547

Bureau of Land Management  
One North Central Avenue, Suite 800  
Phoenix, AZ 85004-4427  
(602) 417-9200

RECEIVED  
2017 AUG 14 P 2:10  
TUCSON, ARIZONA

Attn: Mining Claims

Please accept the following 2017-2018 maintenance fee payment documentation enclosed on behalf of the claimant, Bronco Creek Exploration, Inc., of 1815 East Winsett Street, Tucson, Arizona 85719:

- Maintenance Fee Payment document form 3830-5
- Exhibit A- List of mining claims and AMC numbers
- Check # 3367 in the amount of \$23,560 for the 2017-2018 maintenance fees required of \$155.00 per claim for the 152 unpatented mining claims located in Gila County, Arizona.

If there are any questions or problems, please contact me at (520) 624-4153, [ccreel@broncocreek.com](mailto:ccreel@broncocreek.com) or at the address above. Thank you very much for your assistance.

Sincerely,

A handwritten signature in black ink, appearing to read "C. Creel".

Chris Creel  
Logistics Coordinator

UNITED STATES  
DEPARTMENT OF THE INTERIOR  
BUREAU OF LAND MANAGEMENT  
**MAINTENANCE FEE PAYMENT FORM FOR  
LODE CLAIMS, MILL SITES, AND TUNNEL SITES**

Remitter Name: Bronco Creek Exploration, Inc.  
 Mailing Address: 1815 E. Winsett St.  
 City, State, Zip: Tucson, AZ 85719

Check here if this is a change of address.

**FOR COUNTY RECORDER'S USE**

No. of claims/sites 152  
 x \$155 per claim/site  
 Total due BLM \$ 23560

- The maintenance fee may be paid by cash, check, money order, Bureau of Land Management (BLM) Declining Deposit Account, or credit card (VISA, American Express, Discover, or MasterCard). Payments must be remitted to the BLM State Office where your claim or site is recorded and received on or before September 1. If the payment is mailed, the envelope must be postmarked by a bona fide delivery service on or before September 1 and received at the proper BLM State Office within 15 calendar days after the due date. Payments may also be made by telephone using a credit card. A complete listing of BLM State Offices with their addresses and phone numbers can be found at <http://www.blm.gov>.
- The maintenance fee for the following claim(s)/site(s) applies to the assessment year 17-18.

| CLAIM/SITE NAME           | BLM SERIAL NO. |
|---------------------------|----------------|
| Please see attached list. |                |
|                           |                |
|                           |                |
|                           |                |
|                           |                |
|                           |                |
|                           |                |
|                           |                |
|                           |                |
|                           |                |

RECEIVED  
 2017 AUG 14 P 2:10  
 TUCSON, ARIZONA

Use a separate sheet for additional claim/site names, serial numbers, and claimant names and addresses.



# Exhibit A

Federal Unpatented Claims

Project: Sleeping Beauty

Gila  
Arizona

| Line No. | BLM Serial No. | Claim Name | County Recorder          | Twnshp | Range | Section |
|----------|----------------|------------|--------------------------|--------|-------|---------|
|          |                |            | Fee # / Doc ID #         |        |       |         |
| 1        | AMC426866      | SLB 27     | 2014-001422              | 1N,2N  | 14E   | 1;36    |
| 2        | AMC426867      | SLB 28     | 2014-001423              | 1N,2N  | 14E   | 1;36    |
| 3        | AMC426868      | SLB 29     | 2014-001424              | 1N,2N  | 14E   | 1;36    |
| 4        | AMC426869      | SLB 30     | 2014-001425, 2014-003486 | 1N,2N  | 14E   | 1;36    |
| 5        | AMC426870      | SLB 31     | 2014-001426              | 1N,2N  | 14E   | 1;36    |
| 6        | AMC426871      | SLB 32     | 2014-001427              | 1N,2N  | 14E   | 1;36    |
| 7        | AMC426872      | SLB 33     | 2014-001428              | 1N,2N  | 14E   | 1,2;36  |
| 8        | AMC426873      | SLB 34     | 2014-001429, 2014-008645 | 1N,2N  | 14E   | 2;35,36 |
| 9        | AMC426874      | SLB 35     | 2014-001430, 2014-008646 | 1N,2N  | 14E   | 2;35    |
| 10       | AMC426875      | SLB 36     | 2014-001431, 2014-008647 | 1N,2N  | 14E   | 2;35    |
| 11       | AMC426876      | SLB 37     | 2014-001432, 2014-008648 | 1N,2N  | 14E   | 2;35    |
| 12       | AMC426877      | SLB 38     | 2014-001433              | 1N,2N  | 14E   | 2;35    |
| 13       | AMC426878      | SLB 39     | 2014-001434              | 1N,2N  | 14E   | 2;35    |
| 14       | AMC426879      | SLB 40     | 2014-001435              | 1N,2N  | 14E   | 2;35    |
| 15       | AMC426880      | SLB 41     | 2014-001436              | 1N,2N  | 14E   | 2;35    |
| 16       | AMC426881      | SLB 42     | 2014-001437              | 1N     | 14E   | 1       |
| 17       | AMC426882      | SLB 43     | 2014-001438              | 1N     | 14E   | 1       |
| 18       | AMC426883      | SLB 44     | 2014-001439              | 1N     | 14E   | 1       |
| 19       | AMC426884      | SLB 45     | 2014-001440              | 1N     | 14E   | 1       |
| 20       | AMC426885      | SLB 46     | 2014-001441              | 1N     | 14E   | 1       |
| 21       | AMC426886      | SLB 47     | 2014-001442              | 1N     | 14E   | 1       |
| 22       | AMC426887      | SLB 48     | 2014-001443              | 1N     | 14E   | 1,2     |
| 23       | AMC426888      | SLB 49     | 2014-001444, 2014-008649 | 1N     | 14E   | 2       |
| 24       | AMC426889      | SLB 50     | 2014-001445, 2014-008650 | 1N     | 14E   | 2       |
| 25       | AMC426890      | SLB 51     | 2014-001446, 2014-008651 | 1N     | 14E   | 2       |
| 26       | AMC426891      | SLB 52     | 2014-001447, 2014-008652 | 1N     | 14E   | 2       |
| 27       | AMC426892      | SLB 53     | 2014-001448              | 1N     | 14E   | 2       |
| 28       | AMC426893      | SLB 54     | 2014-001449              | 1N     | 14E   | 2       |
| 29       | AMC426894      | SLB 55     | 2014-001450              | 1N     | 14E   | 2       |
| 30       | AMC426895      | SLB 56     | 2014-001451              | 1N     | 14E   | 2       |
| 31       | AMC426896      | SLB 57     | 2014-001452              | 1N     | 14E   | 2,3     |
| 32       | AMC426897      | SLB 58     | 2014-001453              | 1N     | 14E   | 3       |
| 33       | AMC426898      | SLB 59     | 2014-001454              | 1N     | 14E   | 3       |
| 34       | AMC426899      | SLB 60     | 2014-001455              | 1N     | 14E   | 3       |
| 35       | AMC426900      | SLB 61     | 2014-001456              | 1N     | 14E   | 1       |
| 36       | AMC426901      | SLB 62     | 2014-001457              | 1N     | 14E   | 1       |
| 37       | AMC426902      | SLB 63     | 2014-001458              | 1N     | 14E   | 1       |
| 38       | AMC426903      | SLB 64     | 2014-001459              | 1N     | 14E   | 1       |
| 39       | AMC426904      | SLB 65     | 2014-001460              | 1N     | 14E   | 1       |
| 40       | AMC426905      | SLB 66     | 2014-001461              | 1N     | 14E   | 1       |

2017 AUG 14 P 2:10  
 RECEIVED

| Line No. | BLM Serial No. | Claim Name | County Recorder          | Townshp | Range | Section   |
|----------|----------------|------------|--------------------------|---------|-------|-----------|
|          |                |            | Fee # / Doc ID #         |         |       |           |
| 41       | AMC426906      | SLB 67     | 2014-001462              | 1N      | 14E   | 1         |
| 42       | AMC426907      | SLB 68     | 2014-001463              | 1N      | 14E   | 1         |
| 43       | AMC426908      | SLB 69     | 2014-001464              | 1N      | 14E   | 1,2       |
| 44       | AMC426909      | SLB 70     | 2014-001465              | 1N      | 14E   | 2         |
| 45       | AMC426910      | SLB 71     | 2014-001466              | 1N      | 14E   | 2         |
| 46       | AMC426911      | SLB 72     | 2014-001467              | 1N      | 14E   | 2         |
| 47       | AMC426912      | SLB 73     | 2014-001468              | 1N      | 14E   | 2         |
| 48       | AMC426913      | SLB 74     | 2014-001469              | 1N      | 14E   | 2         |
| 49       | AMC426914      | SLB 75     | 2014-001470              | 1N      | 14E   | 2         |
| 50       | AMC426915      | SLB 76     | 2014-001471              | 1N      | 14E   | 2         |
| 51       | AMC426916      | SLB 77     | 2014-001472              | 1N      | 14E   | 2         |
| 52       | AMC426917      | SLB 78     | 2014-001473              | 1N      | 14E   | 2,3       |
| 53       | AMC426918      | SLB 79     | 2014-001474              | 1N      | 14E   | 3         |
| 54       | AMC426919      | SLB 80     | 2014-001475              | 1N      | 14E   | 3         |
| 55       | AMC426920      | SLB 81     | 2014-001476              | 1N      | 14E   | 3         |
| 56       | AMC426921      | SLB 82     | 2014-001477              | 1N      | 14E   | 3         |
| 57       | AMC426922      | SLB 83     | 2014-001478              | 1N      | 14E   | 3         |
| 58       | AMC426923      | SLB 84     | 2014-001479              | 1N      | 14E   | 3         |
| 59       | AMC426924      | SLB 85     | 2014-001480              | 1N      | 14E   | 3         |
| 60       | AMC426925      | SLB 86     | 2014-001481              | 1N      | 14E   | 1,12      |
| 61       | AMC426926      | SLB 87     | 2014-001482              | 1N      | 14E   | 1,12      |
| 62       | AMC426927      | SLB 88     | 2014-001483              | 1N      | 14E   | 1,12      |
| 63       | AMC426928      | SLB 89     | 2014-001484              | 1N      | 14E   | 1,12      |
| 64       | AMC426929      | SLB 90     | 2014-001485              | 1N      | 14E   | 1,12      |
| 65       | AMC426930      | SLB 91     | 2014-001486              | 1N      | 14E   | 1,12      |
| 66       | AMC426931      | SLB 92     | 2014-001487              | 1N      | 14E   | 1,12      |
| 67       | AMC426932      | SLB 93     | 2014-001488              | 1N      | 14E   | 1,12      |
| 68       | AMC426933      | SLB 94     | 2014-001489              | 1N      | 14E   | 1,2,11,12 |
| 69       | AMC426934      | SLB 95     | 2014-001490              | 1N      | 14E   | 2,11      |
| 70       | AMC426935      | SLB 96     | 2014-001491              | 1N      | 14E   | 2,11      |
| 71       | AMC426936      | SLB 97     | 2014-001492              | 1N      | 14E   | 2,11      |
| 72       | AMC426937      | SLB 98     | 2014-001493              | 1N      | 14E   | 2,11      |
| 73       | AMC426938      | SLB 99     | 2014-001494              | 1N      | 14E   | 2,11      |
| 74       | AMC426939      | SLB 100    | 2014-001495, 2014-008653 | 1N      | 14E   | 2,11      |
| 75       | AMC426940      | SLB 101    | 2014-001496, 2014-008654 | 1N      | 14E   | 2,3,10,11 |
| 76       | AMC426941      | SLB 102    | 2014-001497, 2014-008655 | 1N      | 14E   | 3,10      |
| 77       | AMC426942      | SLB 103    | 2014-001498              | 1N      | 14E   | 3,10      |
| 78       | AMC426943      | SLB 104    | 2014-001499              | 1N      | 14E   | 3,10      |
| 79       | AMC426944      | SLB 105    | 2014-001500              | 1N      | 14E   | 3,10      |
| 80       | AMC426945      | SLB 106    | 2014-001501              | 1N      | 14E   | 3,10      |
| 81       | AMC426946      | SLB 107    | 2014-001502              | 1N      | 14E   | 3,10      |
| 82       | AMC426947      | SLB 108    | 2014-001503              | 1N      | 14E   | 3,10      |

2017 AUG 14 P 2:10  
 PHOENIX, ARIZONA

Federal Unpatented Claims

Project: Sleeping Beauty

Gila  
Arizona

| Line No. | BLM Serial No. | Claim Name | County Recorder                          |  | Townshp | Range   | Section  |
|----------|----------------|------------|--|--|---------|---------|----------|
|          |                |            | Fee # / Doc ID #                         |  |         |         |          |
| 83       | AMC426948      | SLB 109    | 2014-001504                              |  | 1N      | 14E     | 3,4,9,10 |
| 84       | AMC426949      | SLB 110    | 2014-001505                              |  | 1N      | 14E     | 4,9      |
| 85       | AMC426950      | SLB 111    | 2014-001506                              |  | 1N      | 14E     | 11       |
| 86       | AMC426951      | SLB 112    | 2014-001507                              |  | 1N      | 14E     | 11       |
| 87       | AMC426952      | SLB 113    | 2014-001508                              |  | 1N      | 14E     | 11       |
| 88       | AMC426953      | SLB 114    | 2014-001509                              |  | 1N      | 14E     | 11       |
| 89       | AMC426954      | SLB 115    | 2014-001510                              |  | 1N      | 14E     | 11       |
| 90       | AMC426955      | SLB 116    | 2014-001511                              |  | 1N      | 14E     | 11       |
| 91       | AMC426956      | SLB 117    | 2014-001512                              |  | 1N      | 14E     | 11       |
| 92       | AMC426957      | SLB 118    | 2014-001513                              |  | 1N      | 14E     | 10,11    |
| 93       | AMC426958      | SLB 119    | 2014-001514                              |  | 1N      | 14E     | 10       |
| 94       | AMC426959      | SLB 120    | 2014-001515                              |  | 1N      | 14E     | 10       |
| 95       | AMC426960      | SLB 121    | 2014-001516                              |  | 1N      | 14E     | 10       |
| 96       | AMC426961      | SLB 122    | 2014-001517                              |  | 1N      | 14E     | 10       |
| 97       | AMC426962      | SLB 123    | 2014-001518                              |  | 1N      | 14E     | 10       |
| 98       | AMC426963      | SLB 124    | 2014-001519                              |  | 1N      | 14E     | 10       |
| 99       | AMC426964      | SLB 125    | 2014-001520                              |  | 1N      | 14E     | 10       |
| 100      | AMC426965      | SLB 126    | 2014-001521                              |  | 1N      | 14E     | 9,10     |
| 101      | AMC426966      | SLB 127    | 2014-001522                              |  | 1N      | 14E     | 9        |
| 102      | AMC426967      | SLB 128    | 2014-001523                              |  | 1N      | 14E     | 10,11    |
| 103      | AMC426968      | SLB 129    | 2014-001524                              |  | 1N      | 14E     | 10       |
| 104      | AMC426969      | SLB 130    | 2014-001525                              |  | 1N      | 14E     | 10       |
| 105      | AMC426970      | SLB 131    | 2014-001526, 2014-003487,<br>2014-006395 |  | 1N      | 14E     | 10       |
| 106      | AMC426971      | SLB 132    | 2014-001527                              |  | 1N      | 14E     | 10       |
| 107      | AMC426972      | SLB 133    | 2014-001528                              |  | 1N      | 14E     | 10       |
| 108      | AMC426973      | SLB 134    | 2014-001529                              |  | 1N      | 14E     | 10       |
| 109      | AMC426974      | SLB 135    | 2014-001530                              |  | 1N      | 14E     | 9,10     |
| 110      | AMC426975      | SLB 136    | 2014-001531, 2014-003488,<br>2014-006396 |  | 1N      | 14E     | 1        |
| 111      | AMC426976      | SLB 137    | 2014-001532, 2014-003489,<br>2014-006397 |  | 1N      | 14E     | 1        |
| 112      | AMC427741      | CF 4       | 2014-003495                              |  | 2N      | 14E     | 36       |
| 113      | AMC427742      | CF 5       | 2014-003496                              |  | 2N      | 14E     | 36       |
| 114      | AMC427743      | CF 6       | 2014-003497                              |  | 2N      | 14E     | 36       |
| 115      | AMC427744      | CF 7       | 2014-003498                              |  | 1N,2N   | 14E     | 1,36     |
| 116      | AMC427747      | CF 10      | 2014-003501                              |  | 2N      | 14E,15E | 36,31    |
| 117      | AMC427748      | CF 11      | 2014-003502                              |  | 2N      | 14E,15E | 36,31    |
| 118      | AMC427749      | CF 12      | 2014-003503                              |  | 2N      | 14E,15E | 36,31    |
| 119      | AMC427750      | CF 13      | 2014-003504                              |  | 2N      | 14E,15E | 36,31    |
| 120      | AMC427751      | CF 14      | 2014-003505                              |  | 2N      | 14E,15E | 36,31    |
| 121      | AMC427752      | CF 15      | 2014-003506                              |  | 2N      | 14E,15E | 36,31    |

2011 AUG 14 P 2:10



Federal Unpatented Claims

Project: Sleeping Beauty

Gila  
Arizona

| Line No. | BLM Serial No. | Claim Name | County Recorder  |  | Townshp | Range           | Section   |
|----------|----------------|------------|------------------|--|---------|-----------------|-----------|
|          |                |            | Fee # / Doc ID # |  |         |                 |           |
| 122      | AMC427753      | CF 16      | 2014-003507      |  | 1N,2N   | 14E,15E;14E,15E | 1;6;36;31 |
| 123      | AMC427754      | CF 17      | 2014-003508      |  | 1N      | 14E,15E         | 1;6       |
| 124      | AMC427755      | CF 18      | 2014-003509      |  | 1N      | 14E,15E         | 1;6       |
| 125      | AMC427756      | CF 19      | 2014-003510      |  | 1N      | 14E             | 1         |
| 126      | AMC427757      | CF 20      | 2014-003511      |  | 1N      | 14E             | 1         |
| 127      | AMC427758      | CF 21      | 2014-003512      |  | 1N      | 14E,15E         | 1;6       |
| 128      | AMC427759      | CF 22      | 2014-003513      |  | 1N      | 14E,15E         | 1;6       |
| 129      | AMC427760      | CF 23      | 2014-003514      |  | 1N      | 14E,15E         | 1;6       |
| 130      | AMC427761      | CF 24      | 2014-003515      |  | 1N      | 14E,15E         | 1;6       |
| 131      | AMC427762      | CF 25      | 2014-003516      |  | 1N      | 15E             | 6         |
| 132      | AMC427763      | CF 26      | 2014-003517      |  | 1N,2N   | 15E             | 6;31      |
| 133      | AMC427764      | CF 27      | 2014-003518      |  | 1N,2N   | 15E             | 6;31      |
| 134      | AMC427765      | CF 28      | 2014-003519      |  | 1N      | 15E             | 6         |
| 135      | AMC427766      | CF 29      | 2014-003520      |  | 1N      | 15E             | 6         |
| 136      | AMC427767      | CF 30      | 2014-003521      |  | 1N      | 15E             | 6         |
| 137      | AMC427768      | CF 31      | 2014-003522      |  | 1N      | 15E             | 6         |
| 138      | AMC427769      | CF 32      | 2014-003523      |  | 1N      | 15E             | 6         |
| 139      | AMC427770      | CF 33      | 2014-003524      |  | 1N      | 15E             | 6         |
| 140      | AMC427771      | CF 34      | 2014-003525      |  | 1N      | 15E             | 6         |
| 141      | AMC427772      | CF 35      | 2014-003526      |  | 1N      | 15E             | 5,6       |
| 142      | AMC427773      | CF 36      | 2014-003527      |  | 1N      | 15E             | 5         |
| 143      | AMC427774      | CF 37      | 2014-003528      |  | 1N      | 15E             | 5         |
| 144      | AMC427775      | CF 38      | 2014-003529      |  | 1N      | 15E             | 5         |
| 145      | AMC427776      | CF 39      | 2014-003530      |  | 1N      | 15E             | 5         |
| 146      | AMC427777      | CF 40      | 2014-003531      |  | 1N      | 15E             | 5         |
| 147      | AMC427778      | CF 41      | 2014-003532      |  | 1N      | 15E             | 5         |
| 148      | AMC427779      | CF 42      | 2014-003533      |  | 1N      | 15E             | 5         |
| 149      | AMC427780      | CF 43      | 2014-003534      |  | 1N      | 15E             | 5         |
| 150      | AMC427781      | CF 44      | 2014-003535      |  | 1N      | 15E             | 5         |
| 151      | AMC427782      | CF 45      | 2014-003536      |  | 1N      | 15E             | 5         |
| 152      | AMC427783      | CF 46      | 2014-003537      |  | 1N      | 15E             | 5         |

Total Claims 152

RECEIVED  
 2011 AUG 14 P 2:10  
 PHOENIX, ARIZONA



Bronco Creek Exploration Inc.  
1815 East Winsett Street  
Tucson, Arizona 85719-6547

Tel: (520) 624-4153  
Fax: (520) 624-4192  
www.broncocreek.com

August 9, 2017

After recording, return to:  
Bronco Creek Exploration, Inc.  
1815 East Winsett Street  
Tucson, AZ 85719-6547

Bureau of Land Management  
One North Central Avenue, Suite 800  
Phoenix, AZ 85004-4427  
(602) 417-9200

Attn: Mining Claims

Please accept the following 2017-2018 maintenance fee payment documentation enclosed on behalf of the claimant, Bronco Creek Exploration, Inc., of 1815 East Winsett Street, Tucson, Arizona 85719:

- Maintenance Fee Payment document form 3830-5
- Exhibit A- List of mining claims and AMC numbers
- Check # 3369 in the amount of \$4,185 for the 2017-2018 maintenance fees required of \$155.00 per claim for the 27 unpatented mining claims located in Pinal County, Arizona.

If there are any questions or problems, please contact me at (520) 624-4153, [cCreel@broncocreek.com](mailto:cCreel@broncocreek.com) or at the address above. Thank you very much for your assistance.

Sincerely,

A handwritten signature in black ink, appearing to read "C. Creel".

Chris Creel  
Logistics Coordinator

RECEIVED  
2017 AUG 14 P 2:15  
BLM PHOENIX, ARIZONA

UNITED STATES  
DEPARTMENT OF THE INTERIOR  
BUREAU OF LAND MANAGEMENT  
**MAINTENANCE FEE PAYMENT FORM FOR  
LODE CLAIMS, MILL SITES, AND TUNNEL SITES**

Remitter Name: Bronco Creek Exploration, Inc.  
 Mailing Address: 1815 E. Winsett St.  
 City, State, Zip: Tucson, AZ 85719

Check here if this is a change of address.

**FOR COUNTY RECORDER'S USE**

No. of claims/sites 27  
 x \$155 per claim/site  
 Total due BLM \$ 4185

- The maintenance fee may be paid by cash, check, money order, Bureau of Land Management (BLM) Declining Deposit Account, or credit card (VISA, American Express, Discover, or MasterCard). Payments must be remitted to the BLM State Office where your claim or site is recorded and received on or before September 1. If the payment is mailed, the envelope must be postmarked by a bona fide delivery service on or before September 1 and received at the proper BLM State Office within 15 calendar days after the due date. Payments may also be made by telephone using a credit card. A complete listing of BLM State Offices with their addresses and phone numbers can be found at <http://www.blm.gov>.
- The maintenance fee for the following claim(s)/site(s) applies to the assessment year 17-18.

| CLAIM/SITE NAME           | BLM SERIAL NO. |
|---------------------------|----------------|
| Please see attached list. |                |
|                           |                |
|                           |                |
|                           |                |
|                           |                |
|                           |                |
|                           |                |
|                           |                |
|                           |                |
|                           |                |
|                           |                |

RECEIVED  
 2017 AUG 14 P 2 11  
 TOLSON, ARIZONA

Use a separate sheet for additional claim/site names, serial numbers, and claimant names and addresses.

# Exhibit A

Federal Unpatented Claims

Project: Superior West

Pinal  
Arizona

| Line No. | BLM Serial No. | Claim Name | County Recorder  |  | Township | Range | Section   |
|----------|----------------|------------|------------------|--|----------|-------|-----------|
|          |                |            | Fee # / Doc ID # |  |          |       |           |
| 1        | AMC441622      | MFI 1      | 2017-007277      |  | 2S       | 12E   | 9         |
| 2        | AMC441623      | MFI 2      | 2017-007278      |  | 2S       | 12E   | 8         |
| 3        | AMC441624      | MFI 3      | 2017-007279      |  | 2S       | 12E   | 8         |
| 4        | AMC441625      | MFI 4      | 2017-007280      |  | 2S       | 12E   | 8,17      |
| 5        | AMC441626      | MFI 5      | 2017-007281      |  | 2S       | 12E   | 8,17      |
| 6        | AMC441627      | MFI 6      | 2017-007282      |  | 2S       | 12E   | 8,17      |
| 7        | AMC441628      | MFI 7      | 2017-007283      |  | 2S       | 12E   | 8,17      |
| 8        | AMC441629      | MFI 8      | 2017-007284      |  | 2S       | 12E   | 8,9,16,17 |
| 9        | AMC441630      | MFI 9      | 2017-007285      |  | 2S       | 12E   | 16        |
| 10       | AMC441631      | MFI 10     | 2017-007286      |  | 2S       | 12E   | 9,16      |
| 11       | AMC441632      | MFI 11     | 2017-007287      |  | 2S       | 12E   | 16        |
| 12       | AMC441633      | MFI 12     | 2017-007288      |  | 2S       | 12E   | 16        |
| 13       | AMC441634      | MFI 13     | 2017-007289      |  | 2S       | 12E   | 16        |
| 14       | AMC441635      | MFI 14     | 2017-007290      |  | 2S       | 12E   | 16        |
| 15       | AMC441636      | MFI 15     | 2017-007291      |  | 2S       | 12E   | 16        |
| 16       | AMC441637      | MFI 16     | 2017-007292      |  | 2S       | 12E   | 16        |
| 17       | AMC441638      | MFI 17     | 2017-007293      |  | 2S       | 12E   | 16        |
| 18       | AMC441639      | MFI 18     | 2017-007294      |  | 2S       | 12E   | 16        |
| 19       | AMC441640      | MFI 19     | 2017-007295      |  | 2S       | 12E   | 15,16     |
| 20       | AMC441641      | MFI 20     | 2017-007296      |  | 2S       | 12E   | 15,16     |
| 21       | AMC441642      | MFI 21     | 2017-007297      |  | 2S       | 12E   | 15,16     |
| 22       | AMC441643      | MFI 22     | 2017-007298      |  | 2S       | 12E   | 15,16     |
| 23       | AMC441644      | MFI 23     | 2017-007299      |  | 2S       | 12E   | 15,22     |
| 24       | AMC441645      | MFI 24     | 2017-007300      |  | 2S       | 12E   | 8,17      |
| 25       | AMC441646      | MFI 25     | 2017-007301      |  | 2S       | 12E   | 17        |
| 26       | AMC441647      | MFI 26     | 2017-007302      |  | 2S       | 12E   | 17        |
| 27       | AMC441648      | MFI 27     | 2017-007303      |  | 2S       | 12E   | 17        |

Total Claims 27

RECEIVED  
 2017 AUG 14 P 2:15  
 PINAL, ARIZONA





RT 276  
ST 8  
2 10:30 D  
5807  
08.14

RECEIVED  
FLM / OFFICE  
2017 AUG 14 P 2:05  
PHOENIX, ARIZONA

Align top of FedEx Express® shipping label here.

ORIGIN ID:PGAA (520) 624-4153  
ANDREW FAULKNER  
BRONCO CREEK EXPLORATION  
1815 E WINSETT ST  
TUCSON, AZ 85719  
UNITED STATES US

SHIP DATE: 11AUG17  
ACTWT: 0.90 LB  
CAD: 6992179/SSFO1802


BILL THIRD PARTY

ATTN: MINING CLAIMS  
BUREAU OF LAND MANAGEMENT  
ONE NORTH CENTRAL AVENUE  
SUITE 800  
PHOENIX AZ 85004

(602) 417-9200  
INV:  
PO:

REF:

DEPT:




FedEx  
Express  
REL/  
3785346

TRK# 7799 4381 5807  
0201

MON - 14 AUG 10:30A  
PRIORITY OVERNIGHT

XH ZSYA

85004  
AZ-US PHX



Align bottom of peel-and-stick airbill or pouch here.



**United States Department of the Interior**  
**Bureau of Land Management**  
 DIV OF LANDS, MINRLS & ENERGY  
 ONE N CENTRAL AVE  
 PHOENIX, AZ 85004 -4427  
 Phone: 602-417-9200

Receipt

No: 3938511

|  |  |
|--|--|
| <b>Transaction #:</b> 4048153  |  |
| <b>Date of Transaction:</b> 08/15/2017   |  |
| <b>CUSTOMER:</b>   |  |
| BRONCO CREEK EXPLORATION INC.<br>1815 E WINSETT ST<br>TUCSON, AZ 85719-6547 US |  |

| LINE #        | QTY  | DESCRIPTION   | REMARKS            | UNIT PRICE | TOTAL               |
|---------------|------|---|--------------------|------------|---------------------|
| 1             | 1.00 | LOCATABLE MINERALS / MINING CLAIMS- NOT NEW-UNADJUD, ONE AUTH NO. ONLY / MINING CLAIM MONEY RECEIVED<br><b>CASES: AMC430099/\$243970.00</b> | MAINT<br>2018/1574 | - n/a -    | 243970.00           |
| <b>TOTAL:</b> |      |   |                    |            | <b>\$243,970.00</b> |

| PAYMENT INFORMATION |           |  |                        |
|---------------------|-----------|--|------------------------|
| 1                   | AMOUNT:   | 8370.00  | POSTMARKED: 08/11/2017 |
|                     | TYPE:     | CHECK  | RECEIVED: 08/14/2017   |
|                     | CHECK NO: | 3352   |                        |
|                     | NAME:     | BRONCO CREEK EXPLORATION<br>1815 E WINSETT ST<br>TUCSON AZ 85719-6547 US |                        |
| 2                   | AMOUNT:   | 26195.00   | POSTMARKED: 08/11/2017 |
|                     | TYPE:     | CHECK  | RECEIVED: 08/14/2017   |
|                     | CHECK NO: | 3353   |                        |
|                     | NAME:     | BRONCO CREEK EXPLORATION<br>1815 E WINSETT ST<br>TUCSON AZ 85719-6547 US |                        |
| 3                   | AMOUNT:   | 18910.00   | POSTMARKED: 08/11/2017 |
|                     | TYPE:     | CHECK  | RECEIVED: 08/14/2017   |
|                     | CHECK NO: | 3354   |                        |
|                     | NAME:     | BRONCO CREEK EXPLORATION<br>1815 E WINSETT ST<br>TUCSON AZ 85719-6547 US |                        |

|    |           |  |             |            |
|----|-----------|--|-------------|------------|
| 4  | AMOUNT:   | 7905.00  | POSTMARKED: | 08/11/2017 |
|    | TYPE:     | CHECK  | RECEIVED:   | 08/14/2017 |
|    | CHECK NO: | 3356   |             |            |
|    | NAME:     | BRONCO CREEK EXPLORATION<br>1815 E WINSETT ST<br>TUCSON AZ 85719-6547 US |             |            |
| 5  | AMOUNT:   | 10850.00   | POSTMARKED: | 08/11/2017 |
|    | TYPE:     | CHECK  | RECEIVED:   | 08/14/2017 |
|    | CHECK NO: | 3359   |             |            |
|    | NAME:     | BRONCO CREEK EXPLORATION<br>1815 E WINSETT ST<br>TUCSON AZ 85719-6547 US |             |            |
| 6  | AMOUNT:   | 23405.00   | POSTMARKED: | 08/11/2017 |
|    | TYPE:     | CHECK  | RECEIVED:   | 08/14/2017 |
|    | CHECK NO: | 3360   |             |            |
|    | NAME:     | BRONCO CREEK EXPLORATION<br>1815 E WINSETT ST<br>TUCSON AZ 85719-6547 US |             |            |
| 7  | AMOUNT:   | 47275.00   | POSTMARKED: | 08/11/2017 |
|    | TYPE:     | CHECK  | RECEIVED:   | 08/14/2017 |
|    | CHECK NO: | 3361   |             |            |
|    | NAME:     | BRONCO CREEK EXPLORTION<br>1815 E WINSETT ST<br>TUCSON AZ 85719-6547 US  |             |            |
| 8  | AMOUNT:   | 29760.00   | POSTMARKED: | 08/11/2017 |
|    | TYPE:     | CHECK  | RECEIVED:   | 08/14/2017 |
|    | CHECK NO: | 3363   |             |            |
|    | NAME:     | BRONCO CREEK EXPLORATION<br>1815 E WINSETT ST<br>TUCSON AZ 85719-6547 US |             |            |
| 9  | AMOUNT:   | 14725.00   | POSTMARKED: | 08/11/2017 |
|    | TYPE:     | CHECK  | RECEIVED:   | 08/14/2017 |
|    | CHECK NO: | 3365   |             |            |
|    | NAME:     | BRONCO CREEK EXPLORATION<br>1815 E WINSETT ST<br>TUCSON AZ 85719-6547 US |             |            |
| 10 | AMOUNT:   | 28830.00   | POSTMARKED: | 08/11/2017 |
|    | TYPE:     | CHECK  | RECEIVED:   | 08/14/2017 |
|    | CHECK NO: | 3366   |             |            |
|    | NAME:     | BRONCO CREEK EXPLORATION<br>1815 E WINSETT ST                            |             |            |

|    |           |  |                        |
|----|-----------|--|------------------------|
|    |           | TUCSON AZ 85719-6547 US  |                        |
| 11 | AMOUNT:   | 23560.00   | POSTMARKED: 08/11/2017 |
|    | TYPE:     | CHECK  | RECEIVED: 08/14/2017   |
|    | CHECK NO: | 3367   |                        |
|    | NAME:     | BRONCO CREEK EXPLORATION<br>1815 E WINSETT ST<br>TUCSON AZ 85719-6547 US |                        |
| 12 | AMOUNT:   | 4185.00  | POSTMARKED: 08/11/2017 |
|    | TYPE:     | CHECK  | RECEIVED: 08/14/2017   |
|    | CHECK NO: | 3369   |                        |
|    | NAME:     | BRONCO CREEK EXPLORATION<br>1815 E WINSETT ST<br>TUCSON AZ 85719-6547 US |                        |

|         |
|---------|
| REMARKS |
|         |

This receipt was generated by the automated BLM Collections and Billing System and is a paper representation of a portion of the official electronic record contained therein.



Bronco Creek Exploration Inc.  
1815 East Winsett Street  
Tucson, Arizona 85719-6547

Tel: (520) 624-4153  
Fax: (520) 624-4192  
www.broncocreek.com

430079  
434024

August 23, 2016

After recording, return to:  
Bronco Creek Exploration, Inc.  
Attention: Chelsea Kreiner  
1815 East Winsett Street  
Tucson, AZ 85719-6547

RECEIVED  
BLM AZ STATE OFFICE  
2016 AUG 25 P 1:25  
PHOENIX, ARIZONA

Bureau of Land Management  
One North Central Avenue, Suite 800  
Phoenix, AZ 85004-4427  
(602) 417-9200

Attn: Mining Claims

Please accept the following 2016-2017 maintenance fee payment documentation enclosed on behalf of the claimant, Bronco Creek Exploration, Inc., of 1815 East Winsett Street, Tucson, Arizona 85719:

- Maintenance Fee Payment document form 3830-5
- Exhibit A- List of mining claims and AMC numbers
- Check # 3200 for the amount of \$8,370 to cover the 2016-2017 maintenance fees required of \$155.00 per claim for the 54 unpatented mining claims located in La Paz County, Arizona.

If there are any questions or problems, please contact me at (520) 624-4153, ckreiner@broncocreek.com or at the address above. Thank you very much for your assistance.

Sincerely,

Chelsea Kreiner  
Land & Permitting Manager

RECEIPT # 3642529

UNITED STATES  
DEPARTMENT OF THE INTERIOR  
BUREAU OF LAND MANAGEMENT  
**MAINTENANCE FEE PAYMENT FORM FOR  
LODE CLAIMS, MILL SITES, AND TUNNEL SITES**

Remitter Name: Bronco Creek Exploration, Inc.  
 Mailing Address: 1815 E. Winsett St.  
 City, State, Zip: Tucson, AZ 85719

Check here if this is a change of address.

**FOR COUNTY RECORDER'S USE**

No. of claims/sites 54  
 x \$155 per claim/site  
 Total due BLM \$ 8370

- The maintenance fee may be paid by cash, check, money order, Bureau of Land Management (BLM) Declining Deposit Account, or credit card (VISA, American Express, Discover, or MasterCard). Payments must be remitted to the BLM State Office where your claim or site is recorded and received on or before September 1. If the payment is mailed, the envelope must be postmarked by a bona fide delivery service on or before September 1 and received at the proper BLM State Office within 15 calendar days after the due date. Payments may also be made by telephone using a credit card. A complete listing of BLM State Offices with their addresses and phone numbers can be found at <http://www.blm.gov>.
- The maintenance fee for the following claim(s)/site(s) applies to the assessment year 16-17.

| CLAIM/SITE NAME           | BLM SERIAL NO. |
|---------------------------|----------------|
| Please see attached list. |                |
|                           |                |
|                           |                |
|                           |                |
|                           |                |
|                           |                |
|                           |                |
|                           |                |
|                           |                |
|                           |                |

RECEIVED  
 BLM AZ STATE OFFICE  
 2016 AUG 25 P 1:25  
 PHOENIX, ARIZONA

Use a separate sheet for additional claim/site names, serial numbers, and claimant names and addresses.

Bronco Creek Exploration, Inc.  
August 23, 2016

**Exhibit A**  
Project: Aguila de Cobre

La Paz County  
Arizona

| Line No. | BLM Serial No | Claim Name | County Recorder Data | Twn | Rng | Sec            |
|----------|---------------|------------|----------------------|-----|-----|----------------|
|          |               |            | Fee #/ Doc ID#       |     |     |                |
| 1        | AMC430099     | AC 21      | 2014-03934           | 2N  | 11W | 14             |
| 2        | AMC430100     | AC 22      | 2014-03935           | 2N  | 11W | 14             |
| 3        | AMC430101     | AC 23      | 2014-03936           | 2N  | 11W | 14             |
| 4        | AMC430102     | AC 24      | 2014-03937           | 2N  | 11W | 14             |
| 5        | AMC430103     | AC 25      | 2014-03938           | 2N  | 11W | 13, 14         |
| 6        | AMC430104     | AC 26      | 2014-03939           | 2N  | 11W | 14             |
| 7        | AMC430105     | AC 27      | 2014-03940           | 2N  | 11W | 14, 23         |
| 8        | AMC430106     | AC 28      | 2014-03941           | 2N  | 11W | 14, 23         |
| 9        | AMC430107     | AC 29      | 2014-03942           | 2N  | 11W | 14, 23         |
| 10       | AMC430108     | AC 30      | 2014-03943           | 2N  | 11W | 14, 23         |
| 11       | AMC430109     | AC 31      | 2014-03944           | 2N  | 11W | 14, 23         |
| 12       | AMC430110     | AC 32      | 2014-03945           | 2N  | 11W | 14, 23         |
| 13       | AMC430111     | AC 33      | 2014-03946           | 2N  | 11W | 23             |
| 14       | AMC430112     | AC 34      | 2014-03947           | 2N  | 11W | 23             |
| 15       | AMC430113     | AC 35      | 2014-03948           | 2N  | 11W | 23             |
| 16       | AMC430114     | AC 36      | 2014-03949           | 2N  | 11W | 22, 23         |
| 17       | AMC430115     | AC 37      | 2014-03950           | 2N  | 11W | 23             |
| 18       | AMC430116     | AC 38      | 2014-03951           | 2N  | 11W | 23             |
| 19       | AMC430117     | AC 39      | 2014-03952           | 2N  | 11W | 23             |
| 20       | AMC430118     | AC 40      | 2014-03953           | 2N  | 11W | 23             |
| 21       | AMC434176     | CE176      | 2015-03544           | 2N  | 11W | 14             |
| 22       | AMC434177     | CE177      | 2015-03545           | 2N  | 11W | 14             |
| 23       | AMC434178     | CE178      | 2015-03546           | 2N  | 11W | 14             |
| 24       | AMC434179     | CE179      | 2015-03547           | 2N  | 11W | 14             |
| 25       | AMC434180     | CE180      | 2015-03548           | 2N  | 11W | 13, 14         |
| 26       | AMC434181     | CE181      | 2015-03549           | 2N  | 11W | 13, 14         |
| 27       | AMC434182     | CE182      | 2015-03550           | 2N  | 11W | 13             |
| 28       | AMC434183     | CE183      | 2015-03551           | 2N  | 11W | 13             |
| 29       | AMC434184     | CE184      | 2015-03552           | 2N  | 11W | 13             |
| 30       | AMC434219     | CE219      | 2015-03587           | 2N  | 11W | 14             |
| 31       | AMC434220     | CE220      | 2015-03588           | 2N  | 11W | 13, 14, 23     |
| 32       | AMC434221     | CE221      | 2015-03589           | 2N  | 11W | 13, 14, 23, 24 |
| 33       | AMC434222     | CE222      | 2015-03590           | 2N  | 11W | 13, 24         |
| 34       | AMC434257     | CE257      | 2015-03625           | 2N  | 11W | 14             |
| 35       | AMC434258     | CE258      | 2015-03626           | 2N  | 11W | 14, 23         |
| 36       | AMC434259     | CE259      | 2015-03627           | 2N  | 11W | 23, 24         |
| 37       | AMC434260     | CE260      | 2015-03628           | 2N  | 11W | 23, 24         |
| 38       | AMC434295     | CE295      | 2015-03663           | 2N  | 11W | 14, 15, 22, 23 |
| 39       | AMC434296     | CE296      | 2015-03664           | 2N  | 11W | 23             |

PHOENIX, ARIZONA

2016 AUG 25 P 1:26

RECEIVED  
BLM AZ STATE OFFICE

Bronco Creek Exploration, Inc.  
August 23, 2016

### Exhibit A

La Paz County  
Arizona

#### Project: Aguila de Cobre

|    |           |       |            |    |     |        |
|----|-----------|-------|------------|----|-----|--------|
| 40 | AMC434297 | CE297 | 2015-03665 | 2N | 11W | 23     |
| 41 | AMC434298 | CE298 | 2015-03666 | 2N | 11W | 23     |
| 42 | AMC434326 | CE326 | 2015-03694 | 2N | 11W | 22, 23 |
| 43 | AMC434327 | CE327 | 2015-03695 | 2N | 11W | 23     |
| 44 | AMC434328 | CE328 | 2015-03696 | 2N | 11W | 23     |
| 45 | AMC434329 | CE329 | 2015-03697 | 2N | 11W | 23     |
| 46 | AMC434359 | CE359 | 2015-03727 | 2N | 11W | 22     |
| 47 | AMC434360 | CE360 | 2015-03728 | 2N | 11W | 22, 23 |
| 48 | AMC434361 | CE361 | 2015-03729 | 2N | 11W | 22, 23 |
| 49 | AMC434362 | CE362 | 2015-03730 | 2N | 11W | 22, 23 |
| 50 | AMC434363 | CE363 | 2015-03731 | 2N | 11W | 23     |
| 51 | AMC434364 | CE364 | 2015-03732 | 2N | 11W | 23     |
| 52 | AMC434365 | CE365 | 2015-03733 | 2N | 11W | 23     |
| 53 | AMC434366 | CE366 | 2015-03734 | 2N | 11W | 23, 26 |
| 54 | AMC434367 | CE367 | 2015-03735 | 2N | 11W | 23, 26 |

RECEIVED  
BLM AZ STATE OFFICE  
2016 AUG 25 P 1:26  
PHOENIX, ARIZONA

Insert shipping document here

<https://www.fedex.com/shipping/html/en/PrintFrame.html>

Extremely Urgent

ORIGIN ID:TUSA (520) 624-4153  
ANDREW FAULKNER  
BRONCO CREEK EXPLORATION INC.  
1815 E. WINSETT ST.

SHIP DATE: 24AUG16  
ACTWGT: 0.50 LB  
CAD: 100315405/NET3780

TUCSON, AZ 85719  
UNITED STATES US


BILL SENDER

TO BUREAU OF LAND MANAGEMENT  
ARIZONA STATE OFFICE  
1 N CENTRAL AVE  
STE 800  
PHOENIX AZ 85004

544J1137014EB

(602) 417-9200 REF:  
INV: PO: DEPT:

SHIP TO DESTROY THE CONTENTS OF THIS MAIL AND RETURN TO SENDER AT THE PERMITTER'S RISK. IF YOU ARE THE PERMITTER, YOU MUST SIGN AND RETURN TO SENDER AT THE PERMITTER'S RISK.



FedEx  
Express




THU - 25 AUG 10:30A  
PRIORITY OVERNIGHT

TRK# 7770 6203 7186  
0201

XH ZSYA

85004  
AZ-US PHX



RT 278 1 D  
10:30 7186  
ST 4.2 08:25

Express





# FedEx Express

**earthsmart**  
FedEx carbon-neutral  
envelope shipping

Align top of FedEx Express® shipping label here.

RECEIVED  
BLM AZ STATE OFFICE  
2011 AUG 25 P 11:25  
PHOENIX, ARIZONA

# Envelope

**United States Department of the Interior**  
**Bureau of Land Management**  
 DIV OF LANDS, MINRLS & ENERGY  
 ONE N CENTRAL AVE  
 PHOENIX, AZ 85004 -4427  
 Phone: 602-417-9200

Receipt

No: 3642529


|  |  |
|--|--|
| <b>Transaction #:</b> 3746488  |  |
| <b>Date of Transaction:</b> 08/26/2016   |  |
| <b>CUSTOMER:</b>   |  |
| BRONCO CREEK EXPLORATION INC.<br>1815 E WINSETT ST<br>TUCSON, AZ 85719-6547 US |  |

| LINE #        | QTY  | DESCRIPTION  | REMARKS                | UNIT PRICE | TOTAL             |
|---------------|------|--|------------------------|------------|-------------------|
| 1             | 1.00 | LOCATABLE MINERALS / MINING CLAIMS-<br>NOT NEW-UNADJUD, ONE AUTH NO. ONLY /<br>MINING CLAIM MONEY RECEIVED<br>CASES: AMC430099/\$8370.00 | MAINT FEE<br>2017 - 54 | - n/a -    | 8370.00           |
| <b>TOTAL:</b> |      |  |                        |            | <b>\$8,370.00</b> |

| PAYMENT INFORMATION |           |  |             |            |  |
|---------------------|-----------|--|-------------|------------|--|
| 1                   | AMOUNT:   | 8370.00  | POSTMARKED: | 08/24/2016 |  |
|                     | TYPE:     | CHECK  | RECEIVED:   | 08/25/2016 |  |
|                     | CHECK NO: | 3200   |             |            |  |
|                     | NAME:     | BRONCO CREEK EXPLORATION<br>1815 E WINSETT ST<br>TUCSON AZ 85719-6547 US |             |            |  |

|         |
|---------|
| REMARKS |
|         |

This receipt was generated by the automated BLM Collections and Billing System and is a paper representation of a portion of the official electronic record contained therein.


  
 ENTERED  
 AUG 29 2016  
 BY: *[Signature]*



Bronco Creek Exploration Inc.  
1815 East Winsett Street  
Tucson, Arizona 85719-6547

Tel: (520) 624-4153  
Fax: (520) 624-4192  
www.broncocreek.com

434024

RECEIVED  
BLM AZ STATE OFFICE

2016 AUG 17 A 10:13

PHOENIX, ARIZONA

August 16, 2016

Bureau of Land Management  
One North Central Ave., Suite 800  
Phoenix, AZ 85004

To Whom It May Concern:

Please find enclosed a quitclaim deed for the transfer of 199 federal unpatented lode mining claims from Kennecott Exploration Company to Bronco Creek Exploration, Inc.

I have enclosed check #3180 totaling \$1,990 to cover the \$10 per claim transfer fee.

If there are any questions or problems, please contact me at (520) 624-4153.

Best Regards,

Chelsea Kreiner  
Land & Permitting Manager  
Bronco Creek Exploration, Inc.

ENTERED  
AUG 24 2016  
BY: *[Signature]*

~~ENTERED  
AUG 22 2016  
BY: *[Signature]*~~

AFTER RECORDING RETURN TO:

Kennecott Exploration Company  
220 North 2200 West  
Salt Lake City, Utah 84116  
Attn: Land Department

MINING QUITCLAIM DEED

Effective the 11<sup>th</sup> day of April , 2016, for value received, **Kennecott Exploration Company**, a Delaware corporation, with an address at 224 North 2200 West, Salt Lake City, UT 84116 ("Grantor" ), hereby quitclaims to Bronco Creek Exploration, Inc. an Arizona corporation, with an address at 1815 East Winsett St., Tucson, Arizona 85719 ("Grantee") all of Grantor's right, title, and interest in the unpatented mining claims described on Exhibit A, all located in La Paz and Maricopa Counties, Arizona.

This transaction is exempted by Exception Code ARS 11-1134 A6.

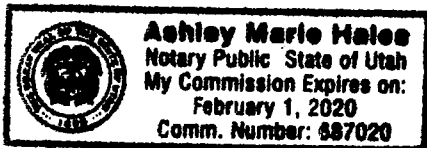
KENNECOTT EXPLORATION COMPANY

By: *Erik Best*  
Erik Best, Operating Officer

PHOENIX, ARIZONA  
2016 AUG 17 A 10:13  
RECEIVED  
BLM AZ STATE OFFICE

State of Utah )  
 ) :ss.  
County of Salt Lake)

On this 11<sup>th</sup> day of June, 2016, personally appeared before me, a Notary Public, in and for the state and county aforesaid, Erik Best, an Operating Officer of Kennecott Exploration Company, a Delaware corporation, who acknowledged that he executed the within instrument on behalf of said corporation for the purposes expressed therein.



*Ashley Marie Hales*  
Ashley Marie Hales, Notary Public

My Commission Expires:  
February 1, 2020

Mining QCD from Kennecott Exploration to Bronco Creek – Aguila de Cobre claims – 199 total

Attached to and made a part of that certain Mining Quitclaim Deed dated April 11, 2016 between Kennecott Exploration Company and Bronco Creek Exploration for the following group of unpatented lode mining claims in La Paz and Maricopa Counties, State of Arizona, further described as:

**Exhibit A**

Number of Claims: 199

Project: Gila and Salt River  
 Meridian: Gila and Salt River Meridian

RECEIVED  
 BLM AZ STATE OFFICE  
 2016 AUG 11 A D 10  
 PHOENIX ARIZONA

| BLM #     | Name  | Original<br>Doc #<br>Book & Page | Amended<br>Doc #<br>Book & Page | Township &<br>Range  | Section      | #  |
|-----------|-------|----------------------------------|---------------------------------|----------------------|--------------|----|
| AMC434043 | CE030 | La Paz: 2015-03411               |                                 | T2N R11W             | 11           | 1  |
| AMC434044 | CE031 | La Paz: 2015-03412               |                                 | T2N R11W             | 11           | 2  |
| AMC434045 | CE032 | La Paz: 2015-03413               |                                 | T2N R11W             | 11, 12       | 3  |
| AMC434046 | CE033 | La Paz: 2015-03414               |                                 | T2N R11W             | 11, 12       | 4  |
| AMC434047 | CE034 | La Paz: 2015-03415               |                                 | T2N R11W             | 12           | 5  |
| AMC434048 | CE035 | La Paz: 2015-03416               |                                 | T2N R11W             | 12           | 6  |
| AMC434049 | CE036 | La Paz: 2015-03417               |                                 | T2N R11W             | 12           | 7  |
| AMC434050 | CE037 | La Paz: 2015-03418               |                                 | T2N R11W             | 12           | 8  |
| AMC434051 | CE038 | La Paz: 2015-03419               |                                 | T2N R11W             | 12, 13       | 9  |
| AMC434052 | CE039 | La Paz: 2015-03420               |                                 | T2N R11W             | 12, 13       | 10 |
| AMC434053 | CE040 | La Paz: 2015-03421               |                                 | T2N R11W             | 12, 13       | 11 |
| AMC434054 | CE041 | La Paz: 2015-03422               |                                 | T2N R11W             | 12, 13       | 12 |
| AMC434055 | CE042 | La Paz: 2015-03423               |                                 | T2N R10W<br>T2N R11W | 18<br>12, 13 | 13 |
| AMC434056 | CE043 | Maricopa:<br>2015-0849991        |                                 | T2N R10W<br>T2N R11W | 18<br>13     | 14 |
|           |       | La Paz: 2015-03424               |                                 | T2N R10W<br>T2N R11W | 18<br>13     |    |
| AMC434082 | CE078 | La Paz: 2015-03450               |                                 | T2N R11W             | 11           | 15 |
| AMC434083 | CE079 | La Paz: 2015-03451               |                                 | T2N R11W             | 11           | 16 |
| AMC434084 | CE080 | La Paz: 2015-03452               |                                 | T2N R11W             | 11           | 17 |
| AMC434085 | CE081 | La Paz: 2015-03453               |                                 | T2N R11W             | 11, 12       | 18 |

Group Name:  
 Number of Claims: 199

Project: Aguilá de Cobre  
 Meridian: Gila and Salt River Meridian

| BLM #     | Name  | Original<br>Doc #<br>Book & Page                | Amended<br>Doc #<br>Book & Page | Township &<br>Range  | Section        | #  |
|-----------|-------|---|---------------------------------|----------------------|----------------|----|
| AMC434086 | CE082 | La Paz: 2015-03454                              |                                 | T2N R11W             | 11, 12         | 19 |
| AMC434087 | CE083 | La Paz: 2015-03455                              |                                 | T2N R11W             | 11, 12, 13, 14 | 20 |
| AMC434088 | CE084 | La Paz: 2015-03456                              |                                 | T2N R11W             | 12, 13         | 21 |
| AMC434089 | CE085 | La Paz: 2015-03457                              |                                 | T2N R11W             | 12, 13         | 22 |
| AMC434090 | CE086 | La Paz: 2015-03458                              |                                 | T2N R11W             | 12, 13         | 23 |
| AMC434091 | CE087 | La Paz: 2015-03459                              |                                 | T2N R11W             | 13             | 24 |
| AMC434092 | CE088 | La Paz: 2015-03460                              |                                 | T2N R11W             | 13             | 25 |
| AMC434093 | CE089 | La Paz: 2015-03461                              |                                 | T2N R11W             | 13             | 26 |
| AMC434094 | CE090 | La Paz: 2015-03462                              |                                 | T2N R11W             | 13             | 27 |
| AMC434095 | CE091 | La Paz: 2015-03463                              |                                 | T2N R11W             | 13             | 28 |
| AMC434096 | CE092 | La Paz: 2015-03464                              |                                 | T2N R10W<br>T2N R11W | 18<br>13       | 29 |
| AMC434097 | CE093 | Maricopa:<br>2015-0849992<br>La Paz: 2015-03465 |                                 | T2N R10W<br>T2N R11W | 18<br>13       | 30 |
| AMC434127 | CE126 | La Paz: 2015-03495                              |                                 | T2N R10W<br>T2N R11W | 18<br>13       |    |
| AMC434128 | CE127 | La Paz: 2015-03496                              |                                 | T2N R11W             | 11             | 31 |
| AMC434129 | CE128 | La Paz: 2015-03497                              |                                 | T2N R11W             | 11, 14         | 32 |
| AMC434130 | CE129 | La Paz: 2015-03498                              |                                 | T2N R11W             | 11, 14         | 33 |
| AMC434131 | CE130 | La Paz: 2015-03499                              |                                 | T2N R11W             | 11, 14         | 34 |
| AMC434132 | CE131 | La Paz: 2015-03500                              |                                 | T2N R11W             | 11, 14         | 35 |
| AMC434133 | CE132 | La Paz: 2015-03501                              |                                 | T2N R11W             | 11, 13, 14     | 36 |
| AMC434134 | CE133 | La Paz: 2015-03502                              |                                 | T2N R11W             | 13, 14         | 37 |
| AMC434135 | CE134 | La Paz: 2015-03503                              |                                 | T2N R11W             | 13             | 38 |
| AMC434136 | CE135 | La Paz: 2015-03504                              |                                 | T2N R11W             | 13             | 39 |
| AMC434137 | CE136 | La Paz: 2015-03505                              |                                 | T2N R11W             | 13             | 40 |
| AMC434138 | CE137 | La Paz: 2015-03506                              |                                 | T2N R11W             | 13             | 41 |
|           |       |   |                                 | T2N R11W             | 13             | 42 |

PHOENIX, ARIZONA  
 2016 AUG 17 A 10 14  
 RECEIVED  
 BLM ARIZONA STATE OFFICE

Group Name:  
Number of Claims: 199

Project: Aguilá de Cobre  
Meridian: Gila and Salt River Meridian

| BLM #     | Name  | Original<br>Doc #<br>Book & Page | Amended<br>Doc #<br>Book & Page | Township &<br>Range  | Section          | #  |
|-----------|-------|----------------------------------|---------------------------------|----------------------|------------------|----|
| AMC434139 | CE138 | La Paz: 2015-03507               |                                 | T2N R11W             | 13               |    |
| AMC434140 | CE139 | La Paz: 2015-03508               |                                 | T2N R11W             | 13               |    |
| AMC434141 | CE140 | La Paz: 2015-03509               |                                 | T2N R11W             | 13               |    |
| AMC434142 | CE141 | La Paz: 2015-03510               |                                 | T2N R11W             | 13               |    |
| AMC434143 | CE142 | Maricopa:<br>2015-0849993        |                                 | T2N R10W<br>T2N R11W | 18<br>13         |    |
|           |       | La Paz: 2015-03511               |                                 | T2N R10W<br>T2N R11W | 18<br>13         |    |
| AMC434144 | CE143 | Maricopa:<br>2015-0849994        |                                 | T2N R10W<br>T2N R11W | 18, 19<br>13, 24 |    |
|           |       | La Paz: 2015-03512               |                                 | T2N R10W<br>T2N R11W | 18, 19<br>13, 24 |    |
| AMC434173 | CE173 | La Paz: 2015-03541               |                                 | T2N R11W             | 11, 14           | 49 |
| AMC434174 | CE174 | La Paz: 2015-03542               |                                 | T2N R11W             | 11, 14           | 50 |
| AMC434175 | CE175 | La Paz: 2015-03543               |                                 | T2N R11W             | 14               | 51 |
| AMC434176 | CE176 | La Paz: 2015-03544               |                                 | T2N R11W             | 14               | 52 |
| AMC434177 | CE177 | La Paz: 2015-03545               |                                 | T2N R11W             | 14               | 53 |
| AMC434178 | CE178 | La Paz: 2015-03546               |                                 | T2N R11W             | 14               | 54 |
| AMC434179 | CE179 | La Paz: 2015-03547               |                                 | T2N R11W             | 14               | 55 |
| AMC434180 | CE180 | La Paz: 2015-03548               |                                 | T2N R11W             | 13, 14           | 56 |
| AMC434181 | CE181 | La Paz: 2015-03549               |                                 | T2N R11W             | 13, 14           | 57 |
| AMC434182 | CE182 | La Paz: 2015-03550               |                                 | T2N R11W             | 13               | 58 |
| AMC434183 | CE183 | La Paz: 2015-03551               |                                 | T2N R11W             | 13               | 59 |
| AMC434184 | CE184 | La Paz: 2015-03552               |                                 | T2N R11W             | 13               | 60 |
| AMC434185 | CE185 | La Paz: 2015-03553               |                                 | T2N R11W             | 13               | 61 |
| AMC434186 | CE186 | La Paz: 2015-03554               |                                 | T2N R11W             | 13, 24           | 62 |
| AMC434187 | CE187 | La Paz: 2015-03555               |                                 | T2N R11W             | 13, 24           | 63 |
| AMC434188 | CE188 | La Paz: 2015-03556               |                                 | T2N R11W             | 13, 24           | 64 |

RECEIVED  
 PHOENIX, ARIZONA  
 AUG 17 10 14  
 STATE OFFICE

Group Name:  
Number of Claims: 199

Project:  
Meridian: Gila and Salt River Meridian

RECEIVED  
BLM AZ STATE OFFICE  
Agua del Cobre  
2015 AUG 17 AM 10:14  
PHOENIX, ARIZONA

| BLM #     | Name  | Original<br>Doc #<br>Book & Page | Amended<br>Doc #<br>Book & Page | Township &<br>Range  | Section        | Range |
|-----------|-------|----------------------------------|---------------------------------|----------------------|----------------|-------|
| AMC434189 | CE189 | La Paz: 2015-03557               |                                 | T2N R11W             | 13, 24         | 65    |
| AMC434190 | CE190 | La Paz: 2015-03558               |                                 | T2N R10W<br>T2N R11W | 19<br>13, 24   | 66    |
| AMC434191 | CE191 | Maricopa:<br>2015-0849995        |                                 | T2N R10W<br>T2N R11W | 19<br>24       | 67    |
|           |       | La Paz: 2015-03559               |                                 | T2N R10W<br>T2N R11W | 19<br>24       |       |
| AMC434216 | CE216 | La Paz: 2015-03584               |                                 | T2N R11W             | 14             | 68    |
| AMC434217 | CE217 | La Paz: 2015-03585               |                                 | T2N R11W             | 14             | 69    |
| AMC434218 | CE218 | La Paz: 2015-03586               |                                 | T2N R11W             | 14             | 70    |
| AMC434219 | CE219 | La Paz: 2015-03587               |                                 | T2N R11W             | 14             | 71    |
| AMC434220 | CE220 | La Paz: 2015-03588               |                                 | T2N R11W             | 13, 14, 23     | 72    |
| AMC434221 | CE221 | La Paz: 2015-03589               |                                 | T2N R11W             | 13, 14, 23, 24 | 73    |
| AMC434222 | CE222 | La Paz: 2015-03590               |                                 | T2N R11W             | 13, 24         | 74    |
| AMC434223 | CE223 | La Paz: 2015-03591               |                                 | T2N R11W             | 13, 24         | 75    |
| AMC434224 | CE224 | La Paz: 2015-03592               |                                 | T2N R11W             | 13, 24         | 76    |
| AMC434225 | CE225 | La Paz: 2015-03593               |                                 | T2N R11W             | 24             | 77    |
| AMC434226 | CE226 | La Paz: 2015-03594               |                                 | T2N R11W             | 24             | 78    |
| AMC434227 | CE227 | La Paz: 2015-03595               |                                 | T2N R11W             | 24             | 79    |
| AMC434228 | CE228 | La Paz: 2015-03596               |                                 | T2N R11W             | 24             | 80    |
| AMC434229 | CE229 | La Paz: 2015-03597               |                                 | T2N R11W             | 24             | 81    |
| AMC434254 | CE254 | La Paz: 2015-03622               |                                 | T2N R11W             | 14, 15         | 82    |
| AMC434255 | CE255 | La Paz: 2015-03623               |                                 | T2N R11W             | 14, 15         | 83    |
| AMC434256 | CE256 | La Paz: 2015-03624               |                                 | T2N R11W             | 14             | 84    |
| AMC434257 | CE257 | La Paz: 2015-03625               |                                 | T2N R11W             | 14             | 85    |
| AMC434258 | CE258 | La Paz: 2015-03626               |                                 | T2N R11W             | 14, 23         | 86    |
| AMC434259 | CE259 | La Paz: 2015-03627               |                                 | T2N R11W             | 23, 24         | 87    |
| AMC434260 | CE260 | La Paz: 2015-03628               |                                 | T2N R11W             | 23, 24         | 88    |



Group Name:  
Number of Claims: 199

Project: RECEIVED  
Meridian: BLM AZ STATE OFFICE  
Aguila de Cobre  
Gila and Salt River Meridian  
AUG 11 10 14  
PHOENIX, ARIZONA

| BLM #       | Name  | Original<br>Doc #<br>Book & Page | Amended<br>Doc #<br>Book & Page | Township &<br>Range | Section        | ARIZONA # |
|-------------|-------|----------------------------------|---------------------------------|---------------------|----------------|-----------|
| AMC434261   | CE261 | La Paz: 2015-03629               |                                 | T2N R11W            | 23, 24         | 89        |
| AMC434262   | CE262 | La Paz: 2015-03630               |                                 | T2N R11W            | 24             | 90        |
| AMC434263   | CE263 | La Paz: 2015-03631               |                                 | T2N R11W            | 24             | 91        |
| AMC434264   | CE264 | La Paz: 2015-03632               |                                 | T2N R11W            | 24             | 92        |
| AMC434265   | CE265 | La Paz: 2015-03633               |                                 | T2N R11W            | 24             | 93        |
| AMC434266   | CE266 | La Paz: 2015-03634               |                                 | T2N R11W            | 24             | 94        |
| AMC434267 J | CE267 | La Paz: 2015-03635               |                                 | T2N R11W            | 24             | 95        |
| AMC434292 7 | CE292 | La Paz: 2015-03660               |                                 | T2N R11W            | 15             | 96        |
| AMC434293   | CE293 | La Paz: 2015-03661               |                                 | T2N R11W            | 14, 15         | 97        |
| AMC434294   | CE294 | La Paz: 2015-03662               |                                 | T2N R11W            | 14, 15, 22, 23 | 98        |
| AMC434295   | CE295 | La Paz: 2015-03663               |                                 | T2N R11W            | 14, 15, 22, 23 | 99        |
| AMC434296   | CE296 | La Paz: 2015-03664               |                                 | T2N R11W            | 23             | 100       |
| AMC434297   | CE297 | La Paz: 2015-03665               |                                 | T2N R11W            | 23             | 101       |
| AMC434298   | CE298 | La Paz: 2015-03666               |                                 | T2N R11W            | 23             | 102       |
| AMC434299   | CE299 | La Paz: 2015-03667               |                                 | T2N R11W            | 23, 24         | 103       |
| AMC434300   | CE300 | La Paz: 2015-03668               |                                 | T2N R11W            | 23, 24         | 104       |
| AMC434301   | CE301 | La Paz: 2015-03669               |                                 | T2N R11W            | 24             | 105       |
| AMC434302   | CE302 | La Paz: 2015-03670               |                                 | T2N R11W            | 24             | 106       |
| AMC434303   | CE303 | La Paz: 2015-03671               |                                 | T2N R11W            | 24             | 107       |
| AMC434304   | CE304 | La Paz: 2015-03672               |                                 | T2N R11W            | 24             | 108       |
| AMC434305 J | CE305 | La Paz: 2015-03673               |                                 | T2N R11W            | 24, 25         | 109       |
| AMC434323 7 | CE323 | La Paz: 2015-03691               |                                 | T2N R11W            | 15, 22         | 110       |
| AMC434324   | CE324 | La Paz: 2015-03692               |                                 | T2N R11W            | 15, 22         | 111       |
| AMC434325   | CE325 | La Paz: 2015-03693               |                                 | T2N R11W            | 15, 22         | 112       |
| AMC434326   | CE326 | La Paz: 2015-03694               |                                 | T2N R11W            | 22, 23         | 113       |
| AMC434327   | CE327 | La Paz: 2015-03695               |                                 | T2N R11W            | 23             | 114       |
| AMC434328   | CE328 | La Paz: 2015-03696               |                                 | T2N R11W            | 23             | 115       |
| AMC434329 J | CE329 | La Paz: 2015-03697               |                                 | T2N R11W            | 23             | 116       |

Group Name:  
Number of Claims: 199

Project: Agulla de Cobre  
Meridian: Gila and Salt River Meridian

| BLM #       | Name  | Original<br>Doc #<br>Book & Page | Amended<br>Doc #<br>Book & Page | Township &<br>Range | Section          | 17  |
|-------------|-------|----------------------------------|---------------------------------|---------------------|------------------|-----|
| AMC434330 7 | CE330 | La Paz: 2015-03698               |                                 | T2N R11W            | PHOENIX, ARIZONA | 17  |
| AMC434331   | CE331 | La Paz: 2015-03699               |                                 | T2N R11W            | 23, 24           | 118 |
| AMC434332   | CE332 | La Paz: 2015-03700               |                                 | T2N R11W            | 23, 24, 26       | 119 |
| AMC434333   | CE333 | La Paz: 2015-03701               |                                 | T2N R11W            | 23, 24, 25, 26   | 120 |
| AMC434334   | CE334 | La Paz: 2015-03702               |                                 | T2N R11W            | 24, 25           | 121 |
| AMC434335   | CE335 | La Paz: 2015-03703               |                                 | T2N R11W            | 24, 25           | 122 |
| AMC434336   | CE336 | La Paz: 2015-03704               |                                 | T2N R11W            | 24, 25           | 123 |
| AMC434356   | CE356 | La Paz: 2015-03724               |                                 | T2N R11W            | 22               | 124 |
| AMC434357   | CE357 | La Paz: 2015-03725               |                                 | T2N R11W            | 22               | 125 |
| AMC434358   | CE358 | La Paz: 2015-03726               |                                 | T2N R11W            | 22               | 126 |
| AMC434359   | CE359 | La Paz: 2015-03727               |                                 | T2N R11W            | 22               | 127 |
| AMC434360   | CE360 | La Paz: 2015-03728               |                                 | T2N R11W            | 22, 23           | 128 |
| AMC434361   | CE361 | La Paz: 2015-03729               |                                 | T2N R11W            | 22, 23           | 129 |
| AMC434362   | CE362 | La Paz: 2015-03730               |                                 | T2N R11W            | 22, 23           | 130 |
| AMC434363   | CE363 | La Paz: 2015-03731               |                                 | T2N R11W            | 23               | 131 |
| AMC434364   | CE364 | La Paz: 2015-03732               |                                 | T2N R11W            | 23               | 132 |
| AMC434365   | CE365 | La Paz: 2015-03733               |                                 | T2N R11W            | 23               | 133 |
| AMC434366   | CE366 | La Paz: 2015-03734               |                                 | T2N R11W            | 23, 26           | 134 |
| AMC434367   | CE367 | La Paz: 2015-03735               |                                 | T2N R11W            | 23, 26           | 135 |
| AMC434368   | CE368 | La Paz: 2015-03736               |                                 | T2N R11W            | 23, 26           | 136 |
| AMC434369   | CE369 | La Paz: 2015-03737               |                                 | T2N R11W            | 23, 26           | 137 |
| AMC434370   | CE370 | La Paz: 2015-03738               |                                 | T2N R11W            | 23, 26           | 138 |
| AMC434371   | CE371 | La Paz: 2015-03739               |                                 | T2N R11W            | 25, 26           | 139 |
| AMC434372   | CE372 | La Paz: 2015-03740               |                                 | T2N R11W            | 25, 26           | 140 |
| AMC434373   | CE373 | La Paz: 2015-03741               |                                 | T2N R11W            | 25, 26           | 141 |
| AMC434374 J | CE374 | La Paz: 2015-03742               |                                 | T2N R11W            | 25               | 142 |
| AMC434392 7 | CE392 | La Paz: 2015-03760               |                                 | T2N R11W            | 22               | 143 |
| AMC434393   | CE393 | La Paz: 2015-03761               |                                 | T2N R11W            | 22               | 144 |

RECEIVED  
BLM AZ STATE OFFICE

2015 AUG 17 A D UH

PHOENIX, ARIZONA

Group Name:  
Number of Claims: 199

Project: Aguilera de Cobre  
Meridian: BLM AZ STATE OFFICE  
Gila and Salt River Meridian

2016 AUG 17 A 10:14

| BLM #       | Name  | Original<br>Doc #<br>Book & Page | Amended<br>Doc #<br>Book & Page | Township &<br>Range | Section<br>PHOENIX, ARIZONA | #   |
|-------------|-------|----------------------------------|---------------------------------|---------------------|-----------------------------|-----|
| AMC434394   | CE394 | La Paz: 2015-03762               |                                 | T2N R11W            | 22                          | 145 |
| AMC434395   | CE395 | La Paz: 2015-03763               |                                 | T2N R11W            | 22                          | 146 |
| AMC434396   | CE396 | La Paz: 2015-03764               |                                 | T2N R11W            | 22                          | 147 |
| AMC434397   | CE397 | La Paz: 2015-03765               |                                 | T2N R11W            | 22                          | 148 |
| AMC434398   | CE398 | La Paz: 2015-03766               |                                 | T2N R11W            | 22, 23, 27                  | 149 |
| AMC434399   | CE399 | La Paz: 2015-03767               |                                 | T2N R11W            | 22, 23, 26, 27              | 150 |
| AMC434400   | CE400 | La Paz: 2015-03768               |                                 | T2N R11W            | 23, 26, 27                  | 151 |
| AMC434401   | CE401 | La Paz: 2015-03769               |                                 | T2N R11W            | 23, 26                      | 152 |
| AMC434402   | CE402 | La Paz: 2015-03770               |                                 | T2N R11W            | 23, 26                      | 153 |
| AMC434403   | CE403 | La Paz: 2015-03771               |                                 | T2N R11W            | 26                          | 154 |
| AMC434404   | CE404 | La Paz: 2015-03772               |                                 | T2N R11W            | 26                          | 155 |
| AMC434406   | CE406 | La Paz: 2015-03774               |                                 | T2N R11W            | 26                          | 156 |
| AMC434407   | CE407 | La Paz: 2015-03775               |                                 | T2N R11W            | 26                          | 157 |
| AMC434408   | CE408 | La Paz: 2015-03776               |                                 | T2N R11W            | 26                          | 158 |
| AMC434409   | CE409 | La Paz: 2015-03777               |                                 | T2N R11W            | 26                          | 159 |
| AMC434410   | CE410 | La Paz: 2015-03778               |                                 | T2N R11W            | 25, 26                      | 160 |
| AMC434411 J | CE411 | La Paz: 2015-03779               |                                 | T2N R11W            | 25, 26                      | 161 |
| AMC434434 7 | CE434 | La Paz: 2015-03802               |                                 | T2N R11W            | 22                          | 162 |
| AMC434435   | CE435 | La Paz: 2015-03803               |                                 | T2N R11W            | 22                          | 163 |
| AMC434436   | CE436 | La Paz: 2015-03804               |                                 | T2N R11W            | 22                          | 164 |
| AMC434437   | CE437 | La Paz: 2015-03805               |                                 | T2N R11W            | 22, 27                      | 165 |
| AMC434438   | CE438 | La Paz: 2015-03806               |                                 | T2N R11W            | 22, 27                      | 166 |
| AMC434439   | CE439 | La Paz: 2015-03807               |                                 | T2N R11W            | 22, 27                      | 167 |
| AMC434440   | CE440 | La Paz: 2015-03808               |                                 | T2N R11W            | 22, 27                      | 168 |
| AMC434441   | CE441 | La Paz: 2015-03809               |                                 | T2N R11W            | 27                          | 169 |
| AMC434442   | CE442 | La Paz: 2015-03810               |                                 | T2N R11W            | 26, 27                      | 170 |
| AMC434443   | CE443 | La Paz: 2015-03811               |                                 | T2N R11W            | 26, 27                      | 171 |
| AMC434444 J | CE444 | La Paz: 2015-03812               |                                 | T2N R11W            | 26                          | 172 |

Group Name:  
 Number of Claims: 199

Project: Aguilá de Cobre  
 Meridian: Salt River Meridian

| BLM #     | Name  | Original             | Amended              | BLM AZ STATE OFFICE |                | #   |
|-----------|-------|----------------------|----------------------|---------------------|----------------|-----|
|           |       | Doc #<br>Book & Page | Doc #<br>Book & Page | Township<br>Range   | Section        |     |
| AMC434445 | CE445 | La Paz: 2015-03813   |                      | T2N R11W            | 26             | 173 |
| AMC434446 | CE446 | La Paz: 2015-03814   |                      | T2N R11W            | 26             | 174 |
| AMC434447 | CE447 | La Paz: 2015-03815   |                      | T2N R11W            | 26             | 175 |
| AMC434448 | CE448 | La Paz: 2015-03816   |                      | T2N R11W            | 26             | 176 |
| AMC434449 | CE449 | La Paz: 2015-03817   |                      | T2N R11W            | 26             | 177 |
| AMC434450 | CE450 | La Paz: 2015-03818   |                      | T2N R11W            | 26             | 178 |
| AMC434451 | CE451 | La Paz: 2015-03819   |                      | T2N R11W            | 26             | 179 |
| AMC434452 | CE452 | La Paz: 2015-03820   |                      | T2N R11W            | 25, 26         | 180 |
| AMC434473 | CE473 | La Paz: 2015-03841   |                      | T2N R11W            | 21, 22, 27, 28 | 181 |
| AMC434474 | CE474 | La Paz: 2015-03842   |                      | T2N R11W            | 22, 27         | 182 |
| AMC434475 | CE475 | La Paz: 2015-03843   |                      | T2N R11W            | 22, 27         | 183 |
| AMC434476 | CE476 | La Paz: 2015-03844   |                      | T2N R11W            | 22, 27         | 184 |
| AMC434477 | CE477 | La Paz: 2015-03845   |                      | T2N R11W            | 27             | 185 |
| AMC434478 | CE478 | La Paz: 2015-03846   |                      | T2N R11W            | 27             | 186 |
| AMC434479 | CE479 | La Paz: 2015-03847   |                      | T2N R11W            | 27             | 187 |
| AMC434480 | CE480 | La Paz: 2015-03848   |                      | T2N R11W            | 27             | 188 |
| AMC434481 | CE481 | La Paz: 2015-03849   |                      | T2N R11W            | 27             | 189 |
| AMC434482 | CE482 | La Paz: 2015-03850   |                      | T2N R11W            | 27             | 190 |
| AMC434483 | CE483 | La Paz: 2015-03851   |                      | T2N R11W            | 26, 27         | 191 |
| AMC434484 | CE484 | La Paz: 2015-03852   |                      | T2N R11W            | 26, 27         | 192 |
| AMC434485 | CE485 | La Paz: 2015-03853   |                      | T2N R11W            | 26             | 193 |
| AMC434486 | CE486 | La Paz: 2015-03854   |                      | T2N R11W            | 26             | 194 |
| AMC434487 | CE487 | La Paz: 2015-03855   |                      | T2N R11W            | 26             | 195 |
| AMC434488 | CE488 | La Paz: 2015-03856   |                      | T2N R11W            | 26, 35         | 196 |
| AMC434489 | CE489 | La Paz: 2015-03857   |                      | T2N R11W            | 26, 35         | 197 |
| AMC434490 | CE490 | La Paz: 2015-03858   |                      | T2N R11W            | 26, 35         | 198 |
| AMC434491 | CE491 | La Paz: 2015-03859   |                      | T2N R11W            | 26, 35         | 199 |

**Total Claims on this Exhibit A: 199**

**RECEIVED  
BLM AZ STATE OFFICE**

**2016 AUG 17 A 10:15**

**PHOENIX, ARIZONA**

Insert shipping document here.

<https://www.fedex.com/shipping/html/en/PrintIframe.html>

RT 278  
ST 1.2  
1 D  
10:30  
2392  
08.17

ORIGIN ID:TUSA (520) 624-4153  
ANDREW FAULKNER  
BRONCO CREEK EXPLORATION INC.  
1815 E. WINSETT ST.  
TUCSON, AZ 85719  
UNITED STATES US

SHIP DATE: 16AUG16  
ACTWGT: 0.50 LB  
CAD: 100315405/INET3790

BILL SENDER

TO ARIZONA STATE OFFICE  
BUREAU OF LAND MANAGEMENT  
1 N CENTRAL AVE STE 800

PHOENIX AZ 85004

(602) 417-9200 REF:  
INV. DEPT:  
PO:

544J1137014EB



FedEx Express



WED - 17 AUG 10:30A  
PRIORITY OVERNIGHT

TRK# 7770 0730 2392  
0201

XH ZSYA

85004  
AZ-US PHX



Fvrngss







**earthsmart**  
FedEx carbon-neutral  
envelope shipping

Align top of FedEx Express® shipping label here.

RECEIVED  
BLM AZ STATE OFFICE  
2016 AUG 17 A 10:13  
PHOENIX, ARIZONA

Envelope

**United States Department of the Interior  
Bureau of Land Management**

DIV OF LANDS, MINRLS & ENERGY  
ONE N CENTRAL AVE  
PHOENIX, AZ 85004 -4427  
Phone: 602-417-9200

Receipt

No: 3633778

|  |  |
|--|--|
| <b>Transaction #:</b> 3737254  |  |
| <b>Date of Transaction:</b> 08/17/2016   |  |
| CUSTOMER:  |  |
| BRONCO CREEK EXPLORATION INC.<br>1815 E WINSETT ST<br>TUCSON, AZ 85719-6547 US |  |

| LINE #        | QTY  | DESCRIPTION   | REMARKS   | UNIT PRICE | TOTAL             |
|---------------|------|---|-----------|------------|-------------------|
| 1             | 1.00 | LOCATABLE MINERALS / MINING CLAIMS-<br>NOT NEW-UNADJUD, ONE AUTH NO. ONLY /<br>MINING CLAIM MONEY RECEIVED<br><b>CASES: AMC434043/\$1990.00</b> | QCD - 199 | - n/a -    | 1990.00           |
| <b>TOTAL:</b> |      |   |           |            | <b>\$1,990.00</b> |

| PAYMENT INFORMATION |           |  |             |            |  |
|---------------------|-----------|--|-------------|------------|--|
| 1                   | AMOUNT:   | 1990.00  | POSTMARKED: | 08/16/2016 |  |
|                     | TYPE:     | CHECK  | RECEIVED:   | 08/17/2016 |  |
|                     | CHECK NO: | 3180   |             |            |  |
|                     | NAME:     | BRONCO CREEK EXPLORATION<br>1815 E WINSETT ST<br>TUCSON AZ 85719-6547 US |             |            |  |

|         |
|---------|
| REMARKS |
|         |

This receipt was generated by the automated BLM Collections and Billing System and is a paper representation of a portion of the official electronic record contained therein.



**NOTICE!!**

**These documents have been scanned!**

**Do not place un-scanned documents beneath this notice!**

**Do not remove this notice from this file!**

GPO Jacket No. 560-102  
Print Order 61540  
Rise Business Services, LLC  
Job=AZ15 5/8/2019



Box Number= AZ15023



Claim Begin-End: AMC434024-AMC434500

5 Miscellaneous



AZ15023-22

AMC433804-AMC434503

**NO  
DOCUMENTS  
FOUND**

NO DOCUMENTS FOUND  
NO DOCUMENTS FOUND

**NOTICE!!**

**These documents have been scanned!**

**Do not place un-scanned documents beneath this notice!**

**Do not remove this notice from this file!**

GPO Jacket No. 560-102  
Print Order 61540  
Rise Business Services, LLC  
Job=AZ15 5/8/2019



Box Number= AZ15023



Claim Begin-End: AMC434024-AMC434500

6 Location Notices-Amendments and Supporting Documents



AZ15023-22

AMC433804-AMC434503

When recorded return to:  
Kennecott Exploration Company  
224 North 2200 West  
Salt Lake City, UT 84116  
Attn: Land Department

RECORDED  
2015 OCT 21 2 24 PM  
PHOENIX, ARIZONA

ARIZONA NOTICE OF LOCATION  
(LODE CLAIM)

NOTICE IS HEREBY GIVEN THAT KENNECOTT EXPLORATION COMPANY, whose mailing address is 224 North 2200 West, Salt Lake City, Utah 84116 by its undersigned officer, makes this location of the CE262 Lode Mining Claim, in La Paz County, Arizona.

The general course of the claim is from the Northeast to Southwest, and said claim is within the:

| <u>Quarter</u> | <u>Section</u> | <u>Township</u> | <u>Range</u> |
|----------------|----------------|-----------------|--------------|
| SW             | 24             | 2N              | 11W          |
| NW             | 24             | 2N              | 11W          |

G&SRM, La Paz County, Arizona.

This claim is 1500 feet in length and 600 feet in width. This Notice of Location is posted on the centerline of the claim. The claim runs from the location monument on which this notice is posted 50 feet in a northeasterly direction to the Northeast end line and 1450 feet in a southwesterly direction to the Southwest end line. The claim boundaries are marked by six monuments, one at each corner and one at the center of each endline. The location monument on which this notice is posted is situated within Section 24, Township 2N, Range 11W, G&SRM, La Paz County, Arizona and is approximately 27278 feet East and 23005 feet South from the SE corner of Section 25, Township 3 North, Range 12 West, G&SRM, La Paz County, Arizona.

The undersigned claims the ground as depicted on the map that is attached to a copy of this Notice of Location filed in the office of the County Recorder, La Paz County, Arizona.

The claim has been monumented in accordance with State and Federal law. Corner, end centers and location monuments are posts, 1-1/2" x 1-1/2" x 5' projecting at least 4' above the ground.

Located, dated and posted on the ground the 5th day of September, 2015.

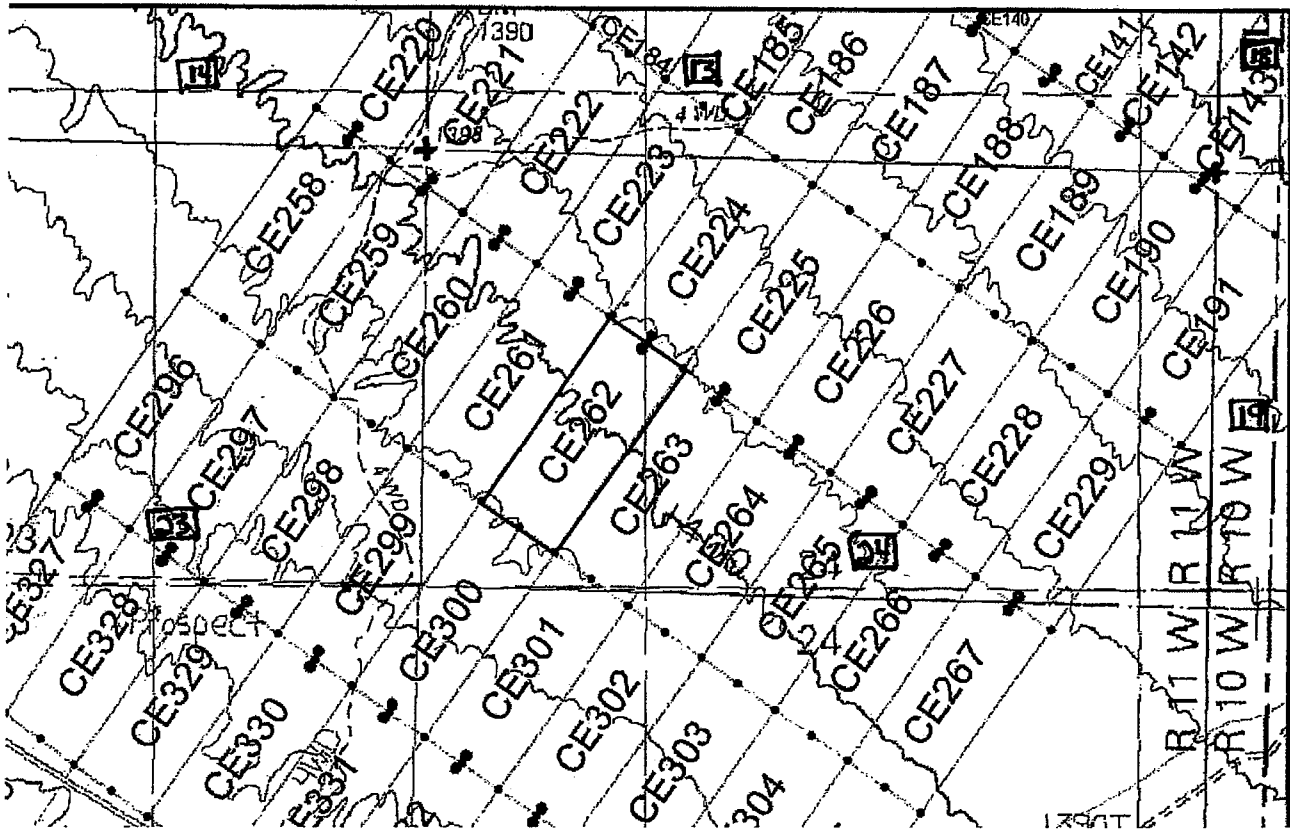
KENNECOTT EXPLORATION COMPANY



By: Erik Best, its Operating Officer

AMC434262

Lode Mining Claim Map of the **CE262** Lode Claim,  
attached to and made a part of the Location Notice.



The scale is generally 1" = 2000". GN ↑

The Claim is located in: Section(s) 24, T2N, R11W, G&SRM, La Paz County, Arizona.

TIE: The Location Monument of this claim is approximately 27278 feet East and 23005 feet South from the SE corner of Section 25, T3N, R12W, G&SRM, La Paz County, Arizona. The claim is 1500' long x 600' wide. The bearing for the claim block is N 35°E and S 55°E.

Monuments are 1-1/2" x 1-1/2" x 5' wood posts projecting at least four feet above the ground. Location monuments are generally set 50' inside the Northeast or Southwest endline along the center of each claim unless otherwise depicted.

AMC434262

2010 OCT 21 P 2:40  
 710 W. ARIZONA  
 LOCATION MONUMENTS

When recorded return to:  
Kennecott Exploration Company  
224 North 2200 West  
Salt Lake City, UT 84116  
Attn: Land Department

RECEIVED  
BLM AND STATE OFFICE  
2015 OCT 21 P 2:41  
PHOENIX, ARIZONA

ARIZONA NOTICE OF LOCATION  
(LODE CLAIM)

NOTICE IS HEREBY GIVEN THAT KENNECOTT EXPLORATION COMPANY, whose mailing address is 224 North 2200 West, Salt Lake City, Utah 84116 by its undersigned officer, makes this location of the CE263 Lode Mining Claim, in La Paz County, Arizona.

The general course of the claim is from the Northeast to Southwest, and said claim is within the:

| <u>Quarter</u> | <u>Section</u> | <u>Township</u> | <u>Range</u> |
|----------------|----------------|-----------------|--------------|
| SW             | 24             | 2N              | 11W          |
| NW             | 24             | 2N              | 11W          |

G&SRM, La Paz County, Arizona.


This claim is 1500 feet in length and 600 feet in width. This Notice of Location is posted on the centerline of the claim. The claim runs from the location monument on which this notice is posted 50 feet in a northeasterly direction to the Northeast end line and 1450 feet in a southwesterly direction to the Southwest end line. The claim boundaries are marked by six monuments, one at each corner and one at the center of each endline. The location monument on which this notice is posted is situated within Section 24, Township 2N, Range 11W, G&SRM, La Paz County, Arizona and is approximately 27775 feet East and 23354 feet South from the SE corner of Section 25, Township 3 North, Range 12 West, G&SRM, La Paz County, Arizona.

The undersigned claims the ground as depicted on the map that is attached to a copy of this Notice of Location filed in the office of the County Recorder, La Paz County, Arizona.

The claim has been monumented in accordance with State and Federal law. Corner, end centers and location monuments are posts, 1-1/2" x 1-1/2" x 5' projecting at least 4' above the ground.

Located, dated and posted on the ground the 5th day of September, 2015.

KENNECOTT EXPLORATION COMPANY

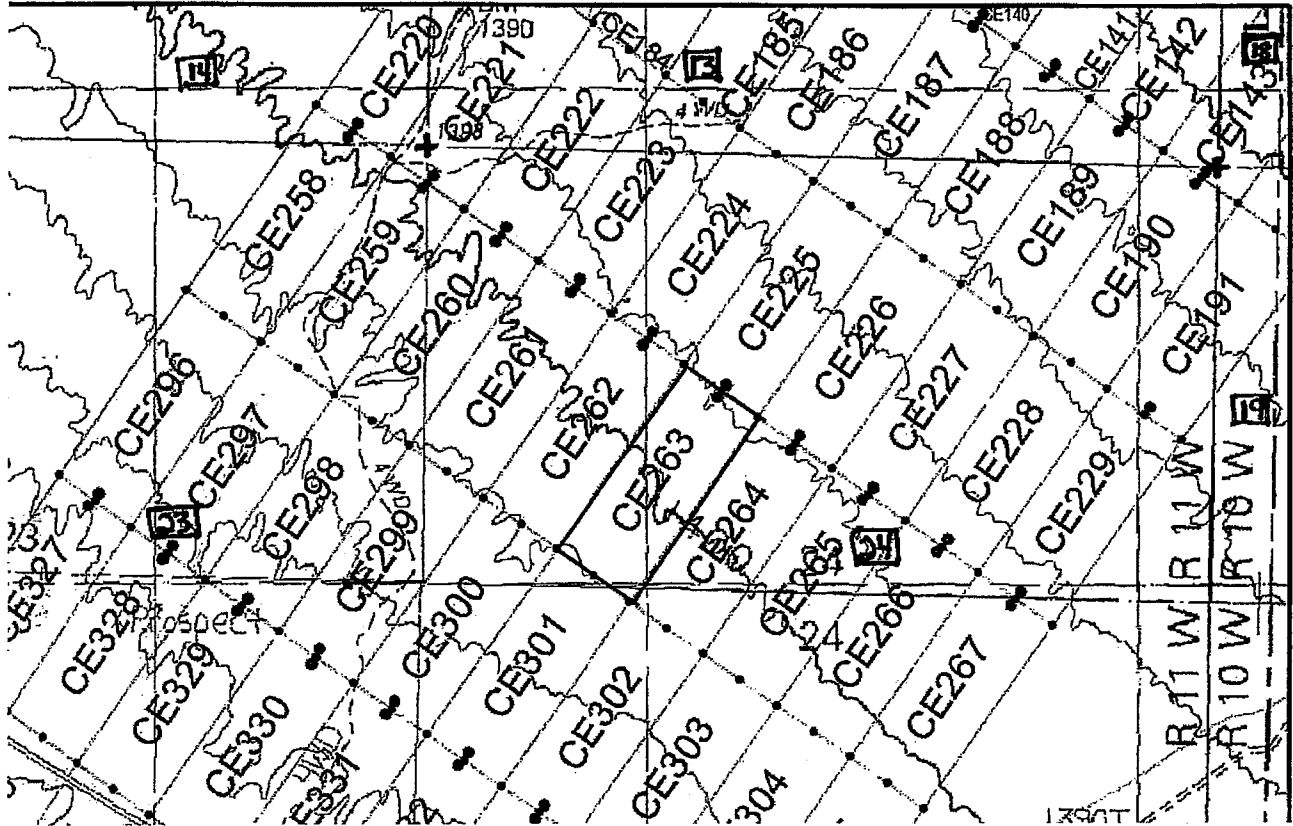


By: Erik Best, its Operating Officer

AMC 434263



Lode Mining Claim Map of the **CE263** Lode Claim,  
attached to and made a part of the Location Notice.



The scale is generally 1" = 2000". GN ↑

The Claim is located in: Section(s) 24, T2N, R11W, G&SRM, La Paz County, Arizona.

TIE: The Location Monument of this claim is approximately 27775 feet East and 23354 feet South from the SE corner of Section 25, T3N, R12W, G&SRM, La Paz County, Arizona. The claim is 1500' long x 600' wide. The bearing for the claim block is N 35°E and S 55°E.

Monuments are 1-1/2" x 1-1/2" x 5' wood posts projecting at least four feet above the ground. Location monuments are generally set 50' inside the Northeast or Southwest endline along the center of each claim unless otherwise depicted.

DEPARTMENT OF MINES AND METALLURGY  
 BUREAU OF LAND MANAGEMENT  
 PHOENIX, ARIZONA  
 2015 OCT 12 P 2:41

AMC 434263

When recorded return to:  
Kennecott Exploration Company  
224 North 2200 West  
Salt Lake City, UT 84116  
Attn: Land Department

RECEIVED  
BLM AZ STATE OFFICE  
2015 OCT 21 P 2:41  
PHOENIX, ARIZONA

ARIZONA NOTICE OF LOCATION  
(LODE CLAIM)

NOTICE IS HEREBY GIVEN THAT KENNECOTT EXPLORATION COMPANY, whose mailing address is 224 North 2200 West, Salt Lake City, Utah 84116 by its undersigned officer, makes this location of the CE264 Lode Mining Claim, in La Paz County, Arizona.

The general course of the claim is from the Northeast to Southwest, and said claim is within the:

| <u>Quarter</u> | <u>Section</u> | <u>Township</u> | <u>Range</u> |
|----------------|----------------|-----------------|--------------|
| SW             | 24             | 2N              | 11W          |
| NW             | 24             | 2N              | 11W          |

G&SRM, La Paz County, Arizona.

This claim is 1500 feet in length and 600 feet in width. This Notice of Location is posted on the centerline of the claim. The claim runs from the location monument on which this notice is posted 50 feet in a northeasterly direction to the Northeast end line and 1450 feet in a southwesterly direction to the Southwest end line. The claim boundaries are marked by six monuments, one at each corner and one at the center of each endline. The location monument on which this notice is posted is situated within Section 24, Township 2N, Range 11W, G&SRM, La Paz County, Arizona and is approximately 28262 feet East and 23695 feet South from the SE corner of Section 25, Township 3 North, Range 12 West, G&SRM, La Paz County, Arizona.

The undersigned claims the ground as depicted on the map that is attached to a copy of this Notice of Location filed in the office of the County Recorder, La Paz County, Arizona.

The claim has been monumented in accordance with State and Federal law. Corner, end centers and location monuments are posts, 1-1/2" x 1-1/2" x 5' projecting at least 4' above the ground.

Located, dated and posted on the ground the 5th day of September, 2015.

KENNECOTT EXPLORATION COMPANY

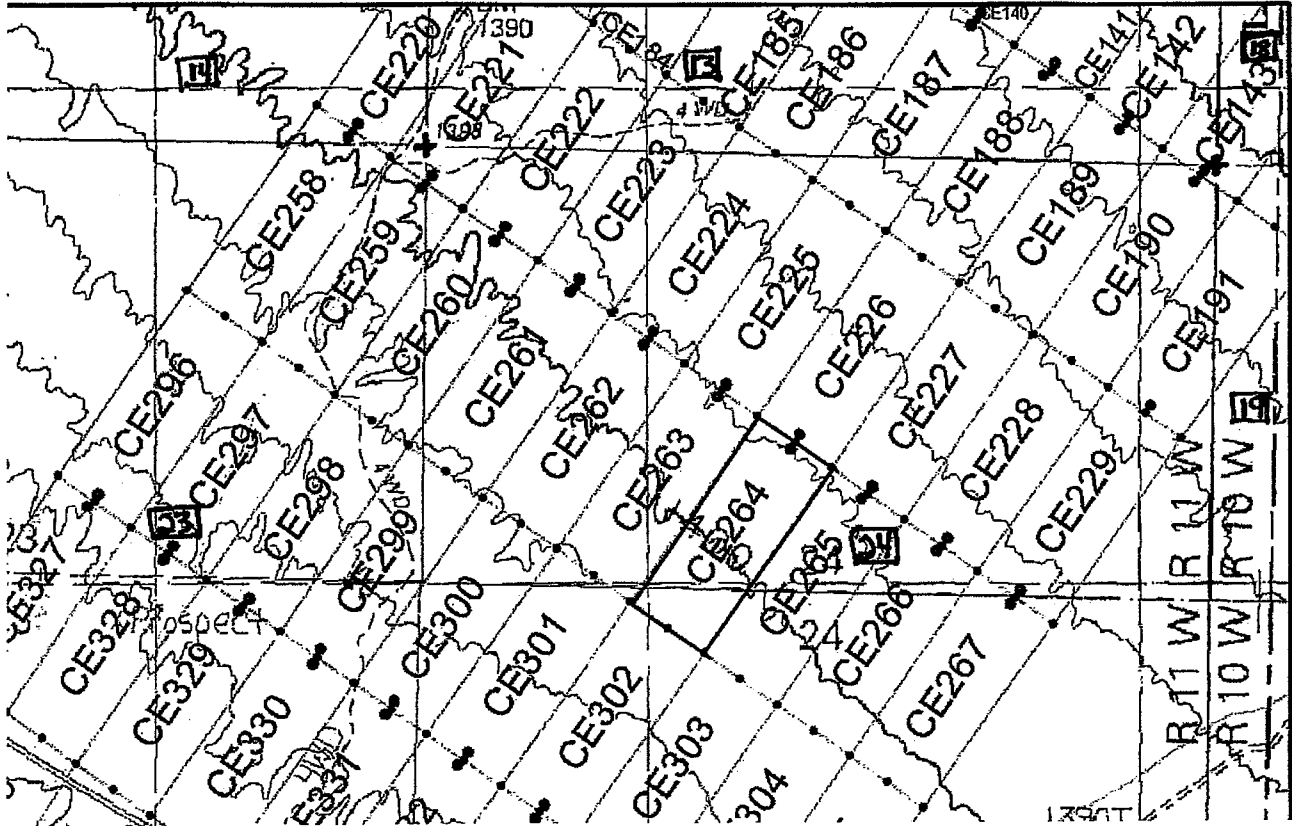


By: Erik Best, its Operating Officer

AMC 434264



Lode Mining Claim Map of the **CE264** Lode Claim,  
attached to and made a part of the Location Notice.



The scale is generally 1" = 2000". GN ↑

The Claim is located in: Section(s) 24, T2N, R11W, G&SRM, La Paz County, Arizona.

TIE: The Location Monument of this claim is approximately 28262 feet East and 23695 feet South from the SE corner of Section 25, T3N, R12W, G&SRM, La Paz County, Arizona. The claim is 1500' long x 600' wide. The bearing for the claim block is N 35°E and S 55°E.

Monuments are 1-1/2" x 1-1/2" x 5' wood posts projecting at least four feet above the ground. Location monuments are generally set 50' inside the Northeast or Southwest endline along the center of each claim unless otherwise depicted.

RECEIVED  
BUREAU OF LAND MANAGEMENT  
OCT 15 1991  
P 2:41  
PHOENIX, ARIZONA

AMC 434264

When recorded return to:  
Kennecott Exploration Company  
224 North 2200 West  
Salt Lake City, UT 84116  
Attn: Land Department

RECEIVED  
BLM ARIZONA STATE OFFICE  
2015 OCT 21 P 2:41  
PHOENIX, ARIZONA

ARIZONA NOTICE OF LOCATION  
(LODE CLAIM)

NOTICE IS HEREBY GIVEN THAT KENNECOTT EXPLORATION COMPANY, whose mailing address is 224 North 2200 West, Salt Lake City, Utah 84116 by its undersigned officer, makes this location of the CE265 Lode Mining Claim, in La Paz County, Arizona.

The general course of the claim is from the Northeast to Southwest, and said claim is within the:

| <u>Quarter</u> | <u>Section</u> | <u>Township</u> | <u>Range</u> |
|----------------|----------------|-----------------|--------------|
| NE             | 24             | 2N              | 11W          |
| SE             | 24             | 2N              | 11W          |
| SW             | 24             | 2N              | 11W          |
| NW             | 24             | 2N              | 11W          |

G&SRM, La Paz County, Arizona.


This claim is 1500 feet in length and 600 feet in width. This Notice of Location is posted on the centerline of the claim. The claim runs from the location monument on which this notice is posted 50 feet in a northeasterly direction to the Northeast end line and 1450 feet in a southwesterly direction to the Southwest end line. The claim boundaries are marked by six monuments, one at each corner and one at the center of each endline. The location monument on which this notice is posted is situated within Section 24, Township 2N, Range 11W, G&SRM, La Paz County, Arizona and is approximately 28743 feet East and 24033 feet South from the SE corner of Section 25, Township 3 North, Range 12 West, G&SRM, La Paz County, Arizona.

The undersigned claims the ground as depicted on the map that is attached to a copy of this Notice of Location filed in the office of the County Recorder, La Paz County, Arizona.

The claim has been monumented in accordance with State and Federal law. Corner, end centers and location monuments are posts, 1-1/2" x 1-1/2" x 5' projecting at least 4' above the ground.

Located, dated and posted on the ground the 5th day of September, 2015.

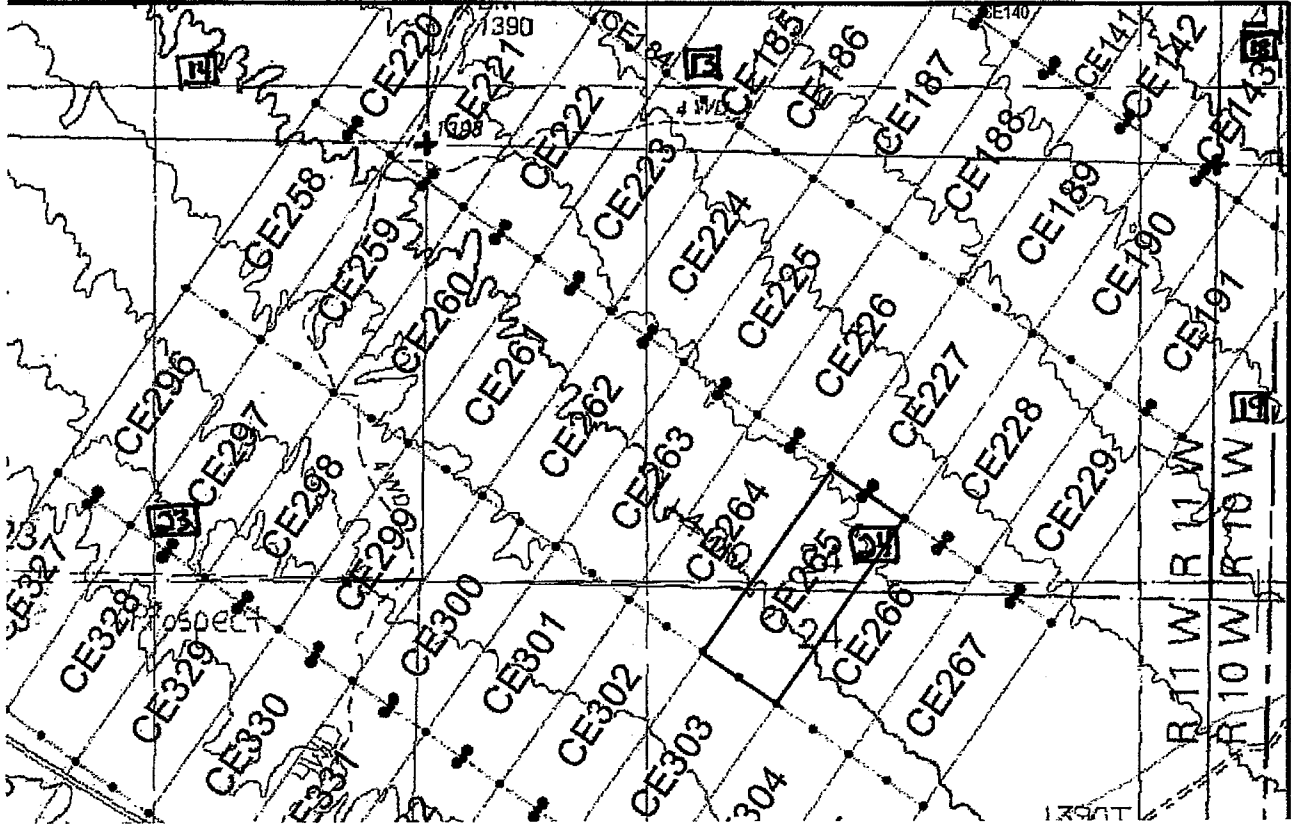
KENNECOTT EXPLORATION COMPANY



By: Erik Best, its Operating Officer

AMC 434265

Lode Mining Claim Map of the **CE265** Lode Claim,  
attached to and made a part of the Location Notice.



The scale is generally 1" = 2000". GN ↑

The Claim is located in: Section(s) 24, T2N, R11W, G&SRM, La Paz County, Arizona.

TIE: The Location Monument of this claim is approximately 28743 feet East and 24033 feet South from the SE corner of Section 25, T3N, R12W, G&SRM, La Paz County, Arizona. The claim is 1500' long x 600' wide. The bearing for the claim block is N 35°E and S 55°E.

Monuments are 1-1/2" x 1-1/2" x 5' wood posts projecting at least four feet above the ground. Location monuments are generally set 50' inside the Northeast or Southwest endline along the center of each claim unless otherwise depicted.

RECEIVED  
L.M.A.S. REC'D OFFICE  
2015 OCT 1 P 2:41  
PHOENIX, ARIZONA

AMC434265

When recorded return to:  
Kennecott Exploration Company  
224 North 2200 West  
Salt Lake City, UT 84116  
Attn: Land Department

RECEIVED  
BLM ARIZONA OFFICE  
2015 OCT 21 P 2:01  
PHOENIX, ARIZONA

ARIZONA NOTICE OF LOCATION  
(LODE CLAIM)

NOTICE IS HEREBY GIVEN THAT KENNECOTT EXPLORATION COMPANY, whose mailing address is 224 North 2200 West, Salt Lake City, Utah 84116 by its undersigned officer, makes this location of the CE266 Lode Mining Claim, in La Paz County, Arizona.

The general course of the claim is from the Northeast to Southwest, and said claim is within the:

| <u>Quarter</u> | <u>Section</u> | <u>Township</u> | <u>Range</u> |
|----------------|----------------|-----------------|--------------|
| NE             | 24             | 2N              | 11W          |
| SE             | 24             | 2N              | 11W          |
| SW             | 24             | 2N              | 11W          |

G&SRM, La Paz County, Arizona.


This claim is 1500 feet in length and 600 feet in width. This Notice of Location is posted on the centerline of the claim. The claim runs from the location monument on which this notice is posted 50 feet in a northeasterly direction to the Northeast end line and 1450 feet in a southwesterly direction to the Southwest end line. The claim boundaries are marked by six monuments, one at each corner and one at the center of each endline. The location monument on which this notice is posted is situated within Section 24, Township 2N, Range 11W, G&SRM, La Paz County, Arizona and is approximately 29242 feet East and 24382 feet South from the SE corner of Section 25, Township 3 North, Range 12 West, G&SRM, La Paz County, Arizona.

The undersigned claims the ground as depicted on the map that is attached to a copy of this Notice of Location filed in the office of the County Recorder, La Paz County, Arizona.

The claim has been monumented in accordance with State and Federal law. Corner, end centers and location monuments are posts, 1-1/2" x 1-1/2" x 5' projecting at least 4' above the ground.

Located, dated and posted on the ground the 5th day of September, 2015.

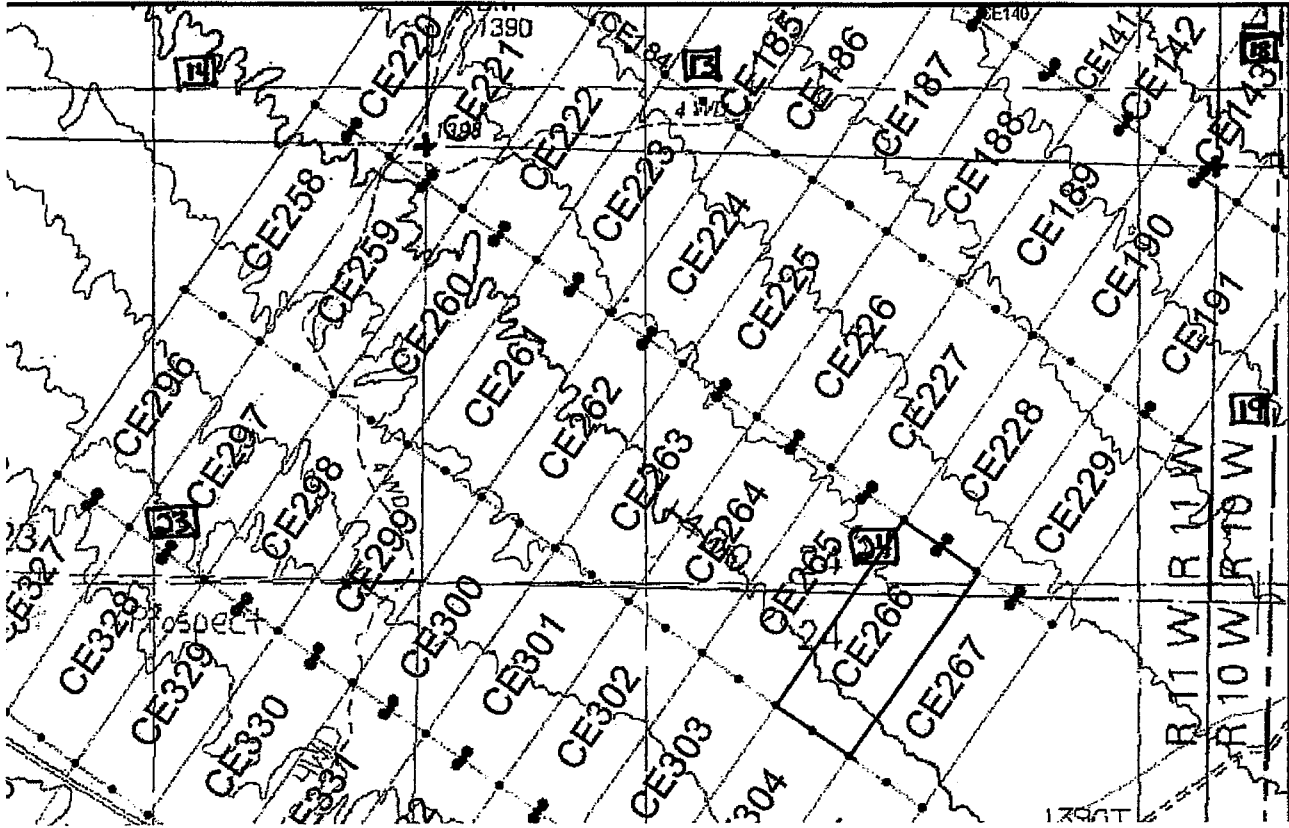
KENNECOTT EXPLORATION COMPANY



By: Erik Best, its Operating Officer

AMC 434266

Lode Mining Claim Map of the **CE266** Lode Claim,  
attached to and made a part of the Location Notice.



The scale is generally 1" = 2000". GN ↑

The Claim is located in: Section(s) 24, T2N, R11W, G&SRM, La Paz County, Arizona.

TIE: The Location Monument of this claim is approximately 29242 feet East and 24382 feet South from the SE corner of Section 25, T3N, R12W, G&SRM, La Paz County, Arizona. The claim is 1500' long x 600' wide. The bearing for the claim block is N 35°E and S 55°E.

Monuments are 1-1/2" x 1-1/2" x 5' wood posts projecting at least four feet above the ground. Location monuments are generally set 50' inside the Northeast or Southwest endline along the center of each claim unless otherwise depicted.

RECEIVED  
 U.S. DEPARTMENT OF THE INTERIOR  
 BUREAU OF LAND MANAGEMENT  
 PHOENIX, ARIZONA  
 15 OCT 21 P 2:01

AMC434266

When recorded return to:  
Kennecott Exploration Company  
224 North 2200 West  
Salt Lake City, UT 84116  
Attn: Land Department

RECORDED  
B.L.M. STATE OFFICE  
2015 OCT 21 P 2:41  
PHOENIX, ARIZONA

ARIZONA NOTICE OF LOCATION  
(LODE CLAIM)

NOTICE IS HEREBY GIVEN THAT KENNECOTT EXPLORATION COMPANY, whose mailing address is 224 North 2200 West, Salt Lake City, Utah 84116 by its undersigned officer, makes this location of the CE267 Lode Mining Claim, in La Paz County, Arizona.

The general course of the claim is from the Northeast to Southwest, and said claim is within the:

| <u>Quarter</u> | <u>Section</u> | <u>Township</u> | <u>Range</u> |
|----------------|----------------|-----------------|--------------|
| SE             | 24             | 2N              | 11W          |

G&SRM, La Paz County, Arizona.


This claim is 1500 feet in length and 600 feet in width. This Notice of Location is posted on the centerline of the claim. The claim runs from the location monument on which this notice is posted 50 feet in a northeasterly direction to the Northeast end line and 1450 feet in a southwesterly direction to the Southwest end line. The claim boundaries are marked by six monuments, one at each corner and one at the center of each endline. The location monument on which this notice is posted is situated within Section 24, Township 2N, Range 11W, G&SRM, La Paz County, Arizona and is approximately 29733 feet East and 24726 feet South from the SE corner of Section 25, Township 3 North, Range 12 West, G&SRM, La Paz County, Arizona.

The undersigned claims the ground as depicted on the map that is attached to a copy of this Notice of Location filed in the office of the County Recorder, La Paz County, Arizona.

The claim has been monumented in accordance with State and Federal law. Corner, end centers and location monuments are posts, 1-1/2" x 1-1/2" x 5' projecting at least 4' above the ground.

Located, dated and posted on the ground the 5th day of September, 2015.

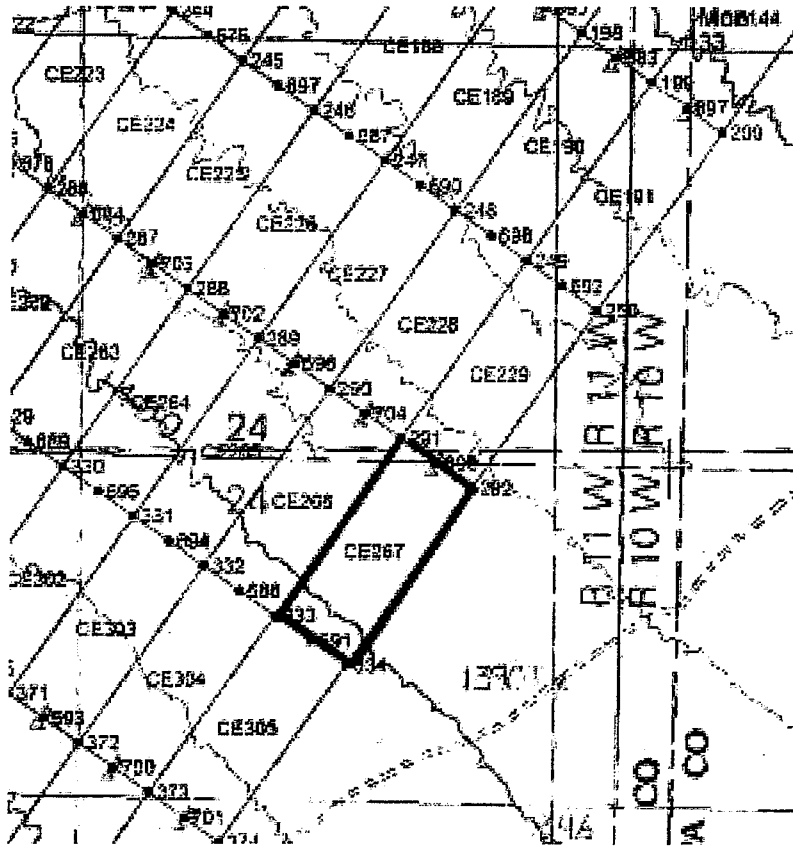
KENNECOTT EXPLORATION COMPANY



By: Erik Best, its Operating Officer

AMC 434267

Lode Mining Claim Map of the **CE267** Lode Claim,  
attached to and made a part of the Location Notice.



The scale is generally 1" = 2000". GN ↑

The Claim is located in: Section(s) 24, T2N, R11W, G&SRM, La Paz County, Arizona.

TIE: The Location Monument of this claim is approximately 29733 feet East and 24726 feet South from the SE corner of Section 25, T3N, R12W, G&SRM, La Paz County, Arizona. The claim is 1500' long x 600' wide. The bearing for the claim block is N 35°E and S 55°E.

Monuments are 1-1/2" x 1-1/2" x 5' wood posts projecting at least four feet above the ground. Location monuments are generally set 50' inside the Northeast or Southwest endline along the center of each claim unless otherwise depicted.

RECEIVED  
CLM. M. S. SANDS OFFICE  
2015 OCT 21 P 2:41  
PHOENIX, ARIZONA

AMC4342671

When recorded return to:  
Kennecott Exploration Company  
224 North 2200 West  
Salt Lake City, UT 84116  
Attn: Land Department

RECEIVED  
BLM AZ STATE OFFICE  
2015 OCT 21 P 2:10  
PHOENIX, ARIZONA

**ARIZONA NOTICE OF LOCATION  
(LODE CLAIM)**

NOTICE IS HEREBY GIVEN THAT KENNECOTT EXPLORATION COMPANY, whose mailing address is 224 North 2200 West, Salt Lake City, Utah 84116 by its undersigned officer, makes this location of the CE268 Lode Mining Claim, in La Paz County, Arizona.

The general course of the claim is from the Northeast to Southwest, and said claim is within the:

| <u>Quarter</u> | <u>Section</u> | <u>Township</u> | <u>Range</u> |
|----------------|----------------|-----------------|--------------|
| SW             | 5              | 2N              | 11W          |
| NE             | 7              | 2N              | 11W          |
| NW             | 8              | 2N              | 11W          |

G&SRM, La Paz County, Arizona.

This claim is 1500 feet in length and 600 feet in width. This Notice of Location is posted on the centerline of the claim. The claim runs from the location monument on which this notice is posted 1450 feet in a northeasterly direction to the Northeast end line and 50 feet in a southwesterly direction to the Southwest end line. The claim boundaries are marked by six monuments, one at each corner and one at the center of each endline. The location monument on which this notice is posted is situated within Section 8, Township 2N, Range 11W, G&SRM, La Paz County, Arizona and is approximately 5066 feet East and 11232 feet South from the SE corner of Section 25, Township 3 North, Range 12 West, G&SRM, La Paz County, Arizona.

The undersigned claims the ground as depicted on the map that is attached to a copy of this Notice of Location filed in the office of the County Recorder, La Paz County, Arizona.

The claim has been monumented in accordance with State and Federal law. Corner, end centers and location monuments are posts, 1-1/2" x 1-1/2" x 5' projecting at least 4' above the ground.

Located, dated and posted on the ground the 6th day of September, 2015.

KENNECOTT EXPLORATION COMPANY

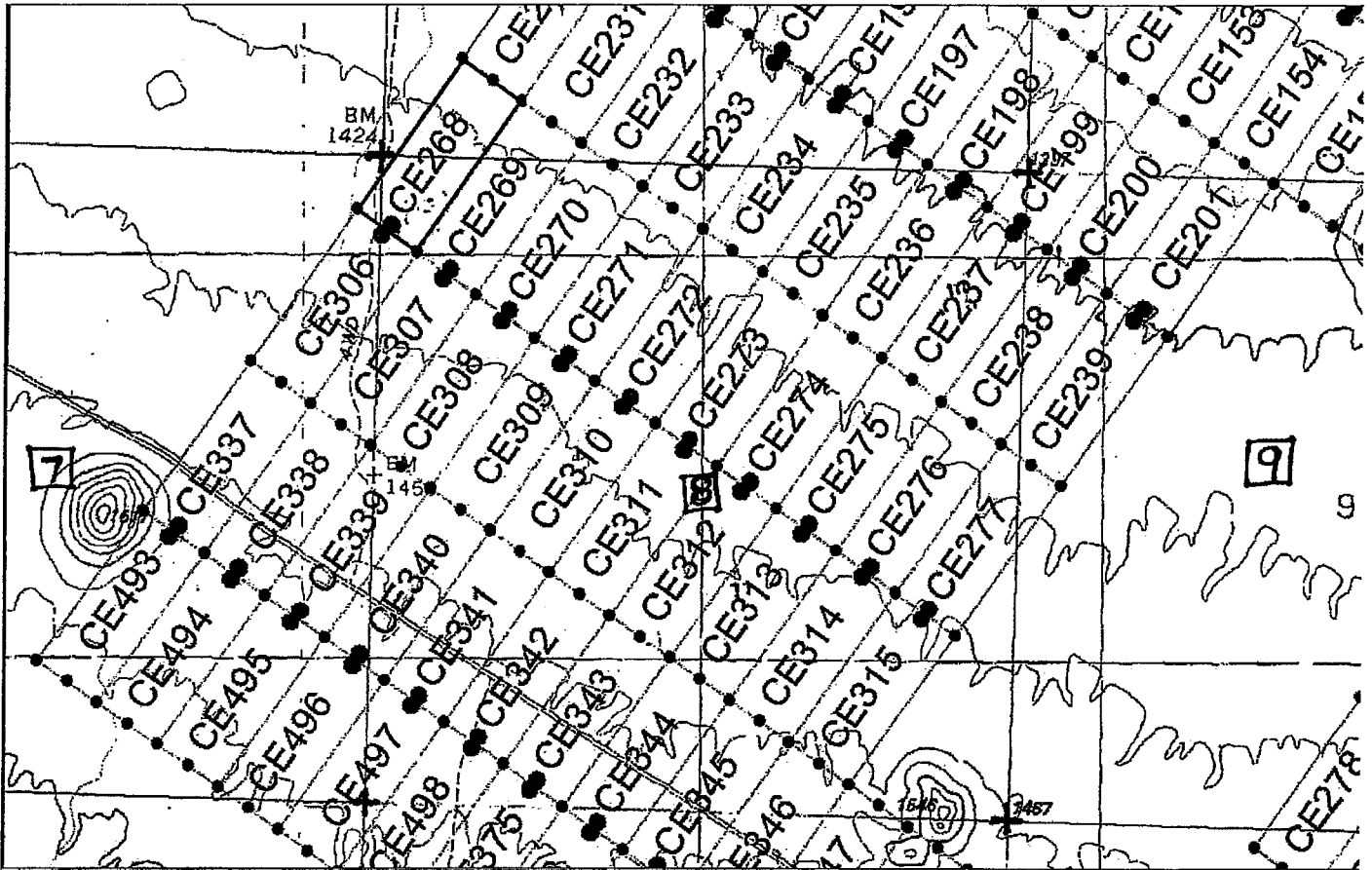


By: Erik Best, its Operating Officer

AHC 434268



Lode Mining Claim Map of the **CE268** Lode Claim,  
attached to and made a part of the Location Notice.



The scale is generally 1" = 2000". GN ↑

The Claim is located in: Section(s) 5, 7, 8, T2N, R11W, G&SRM, La Paz County, Arizona.

TIE: The Location Monument of this claim is approximately 5066 feet East and 11232 feet South from the SE corner of Section 25, T3N, R12W, G&SRM, La Paz County, Arizona. The claim is 1500' long x 600' wide. The bearing for the claim block is N 35°E and S 55°E.

Monuments are 1-1/2" x 1-1/2" x 5' wood posts projecting at least four feet above the ground. Location monuments are generally set 50' inside the Northeast or Southwest endline along the center of each claim unless otherwise depicted.

AMC 434268  
 RECEIVED  
 OCT 11 2 41  
 PHOENIX ARIZONA

When recorded return to:  
Kennecott Exploration Company  
224 North 2200 West  
Salt Lake City, UT 84116  
Attn: Land Department

RECEIVED  
BLM AZ STATE OFFICE  
2015 OCT 21 P 2:42  
PHOENIX, ARIZONA

ARIZONA NOTICE OF LOCATION  
(LODE CLAIM)

NOTICE IS HEREBY GIVEN THAT KENNECOTT EXPLORATION COMPANY, whose mailing address is 224 North 2200 West, Salt Lake City, Utah 84116 by its undersigned officer, makes this location of the CE269 Lode Mining Claim, in La Paz County, Arizona.

The general course of the claim is from the Northeast to Southwest, and said claim is within the:

| <u>Quarter</u> | <u>Section</u> | <u>Township</u> | <u>Range</u> |
|----------------|----------------|-----------------|--------------|
| SW             | 5              | 2N              | 11W          |
| NW             | 8              | 2N              | 11W          |

G&SRM, La Paz County, Arizona.


This claim is 1500 feet in length and 600 feet in width. This Notice of Location is posted on the centerline of the claim. The claim runs from the location monument on which this notice is posted 1450 feet in a northeasterly direction to the Northeast end line and 50 feet in a southwesterly direction to the Southwest end line. The claim boundaries are marked by six monuments, one at each corner and one at the center of each endline. The location monument on which this notice is posted is situated within Section 8, Township 2N, Range 11W, G&SRM, La Paz County, Arizona and is approximately 5558 feet East and 11577 feet South from the SE corner of Section 25, Township 3 North, Range 12 West, G&SRM, La Paz County, Arizona.

The undersigned claims the ground as depicted on the map that is attached to a copy of this Notice of Location filed in the office of the County Recorder, La Paz County, Arizona.

The claim has been monumented in accordance with State and Federal law. Corner, end centers and location monuments are posts, 1-1/2" x 1-1/2" x 5' projecting at least 4' above the ground.

Located, dated and posted on the ground the 6th day of September, 2015.

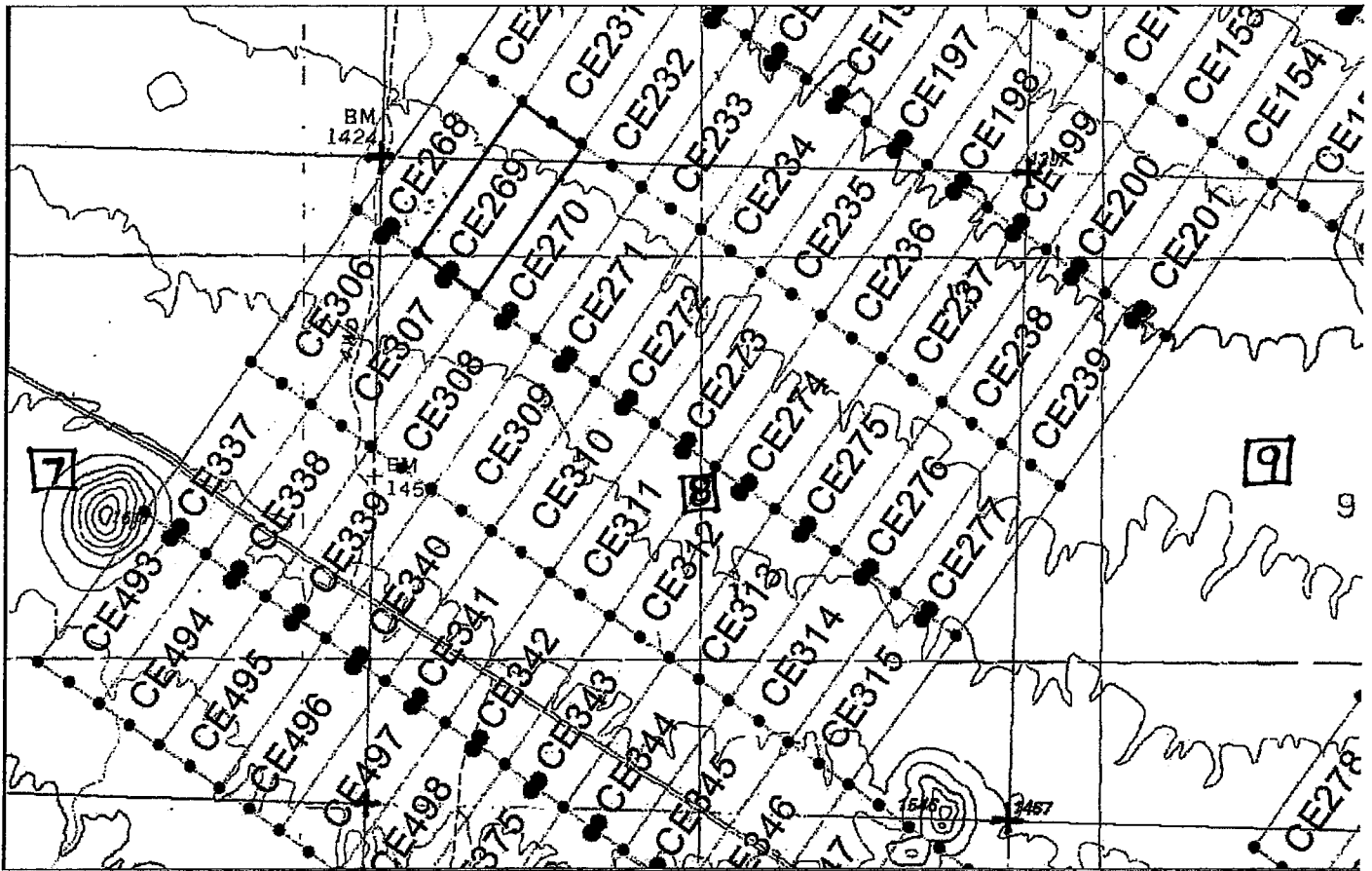
KENNECOTT EXPLORATION COMPANY



By: Erik Best, its Operating Officer

AMC 434269

Lode Mining Claim Map of the **CE269** Lode Claim,  
attached to and made a part of the Location Notice.



The scale is generally 1" = 2000". GN ↑

The Claim is located in: Section(s) 5, 8, T2N, R11W, G&SRM, La Paz County, Arizona.

TIE: The Location Monument of this claim is approximately 5558 feet East and 11577 feet South from the SE corner of Section 25, T3N, R12W, G&SRM, La Paz County, Arizona. The claim is 1500' long x 600' wide. The bearing for the claim block is N 35°E and S 55°E.

Monuments are 1-1/2" x 1-1/2" x 5' wood posts projecting at least four feet above the ground. Location monuments are generally set 50' inside the Northeast or Southwest endline along the center of each claim unless otherwise depicted.

DEPARTMENT OF MINES AND METALLURGY  
 PHOENIX, ARIZONA  
 2010 OCT 21 P 2:42

ANC 434269

When recorded return to:  
Kennecott Exploration Company  
224 North 2200 West  
Salt Lake City, UT 84116  
Attn: Land Department

RECEIVED  
BLM ARIZONA STATE OFFICE  
2015 OCT 21 P 2:42  
PHOENIX, ARIZONA

ARIZONA NOTICE OF LOCATION  
(LODE CLAIM)

NOTICE IS HEREBY GIVEN THAT KENNECOTT EXPLORATION COMPANY, whose mailing address is 224 North 2200 West, Salt Lake City, Utah 84116 by its undersigned officer, makes this location of the CE270 Lode Mining Claim, in La Paz County, Arizona.

The general course of the claim is from the Northeast to Southwest, and said claim is within the:

| <u>Quarter</u> | <u>Section</u> | <u>Township</u> | <u>Range</u> |
|----------------|----------------|-----------------|--------------|
| SW             | 5              | 2N              | 11W          |
| NW             | 8              | 2N              | 11W          |

G&SRM, La Paz County, Arizona.

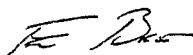
This claim is 1500 feet in length and 600 feet in width. This Notice of Location is posted on the centerline of the claim. The claim runs from the location monument on which this notice is posted 1450 feet in a northeasterly direction to the Northeast end line and 50 feet in a southwesterly direction to the Southwest end line. The claim boundaries are marked by six monuments, one at each corner and one at the center of each endline. The location monument on which this notice is posted is situated within Section 8, Township 2N, Range 11W, G&SRM, La Paz County, Arizona and is approximately 6041 feet East and 11916 feet South from the SE corner of Section 25, Township 3 North, Range 12 West, G&SRM, La Paz County, Arizona.

The undersigned claims the ground as depicted on the map that is attached to a copy of this Notice of Location filed in the office of the County Recorder, La Paz County, Arizona.

The claim has been monumented in accordance with State and Federal law. Corner, end centers and location monuments are posts, 1-1/2" x 1-1/2" x 5' projecting at least 4' above the ground.

Located, dated and posted on the ground the 6th day of September, 2015.

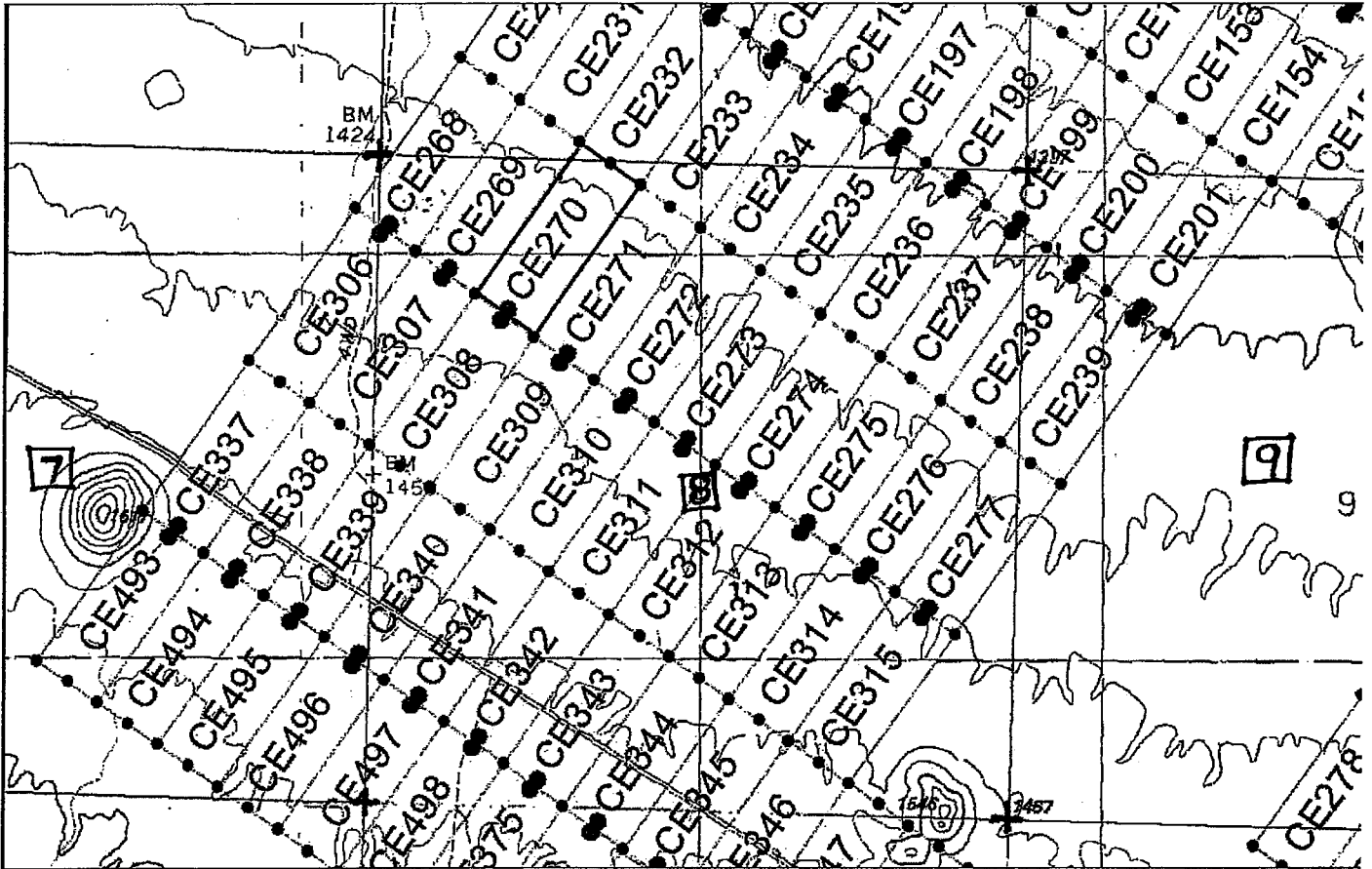
KENNECOTT EXPLORATION COMPANY



By: Erik Best, its Operating Officer

AMC 434270

Lode Mining Claim Map of the **CE270** Lode Claim,  
attached to and made a part of the Location Notice.



The scale is generally 1" = 2000". GN ↑

The Claim is located in: Section(s) 5, 8, T2N, R11W, G&SRM, La Paz County, Arizona.

TIE: The Location Monument of this claim is approximately 6041 feet East and 11916 feet South from the SE corner of Section 25, T3N, R12W, G&SRM, La Paz County, Arizona. The claim is 1500' long x 600' wide. The bearing for the claim block is N 35°E and S 55°E.

Monuments are 1-1/2" x 1-1/2" x 5' wood posts projecting at least four feet above the ground. Location monuments are generally set 50' inside the Northeast or Southwest endline along the center of each claim unless otherwise depicted.

RECEIVED  
 BUREAU OF LAND MANAGEMENT  
 2015 JUN 21 PM 2:42  
 PHOENIX, ARIZONA

AMC 434270

When recorded return to:  
Kennecott Exploration Company  
224 North 2200 West  
Salt Lake City, UT 84116  
Attn: Land Department

RECORDED  
BLM AND S. Y. 10/21/15  
2015 OCT 21 P 2:12  
PHOENIX, ARIZONA

ARIZONA NOTICE OF LOCATION  
(LODE CLAIM)

NOTICE IS HEREBY GIVEN THAT KENNECOTT EXPLORATION COMPANY, whose mailing address is 224 North 2200 West, Salt Lake City, Utah 84116 by its undersigned officer, makes this location of the CE271 Lode Mining Claim, in La Paz County, Arizona.

The general course of the claim is from the Northeast to Southwest, and said claim is within the:

| <u>Quarter</u> | <u>Section</u> | <u>Township</u> | <u>Range</u> |
|----------------|----------------|-----------------|--------------|
| NW             | 8              | 2N              | 11W          |

G&SRM, La Paz County, Arizona.

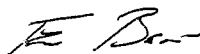
This claim is 1500 feet in length and 600 feet in width. This Notice of Location is posted on the centerline of the claim. The claim runs from the location monument on which this notice is posted 1450 feet in a northeasterly direction to the Northeast end line and 50 feet in a southwesterly direction to the Southwest end line. The claim boundaries are marked by six monuments, one at each corner and one at the center of each endline. The location monument on which this notice is posted is situated within Section 8, Township 2N, Range 11W, G&SRM, La Paz County, Arizona and is approximately 6531 feet East and 12260 feet South from the SE corner of Section 25, Township 3 North, Range 12 West, G&SRM, La Paz County, Arizona.

The undersigned claims the ground as depicted on the map that is attached to a copy of this Notice of Location filed in the office of the County Recorder, La Paz County, Arizona.

The claim has been monumented in accordance with State and Federal law. Corner, end centers and location monuments are posts, 1-1/2" x 1-1/2" x 5' projecting at least 4' above the ground.

Located, dated and posted on the ground the 6th day of September, 2015.

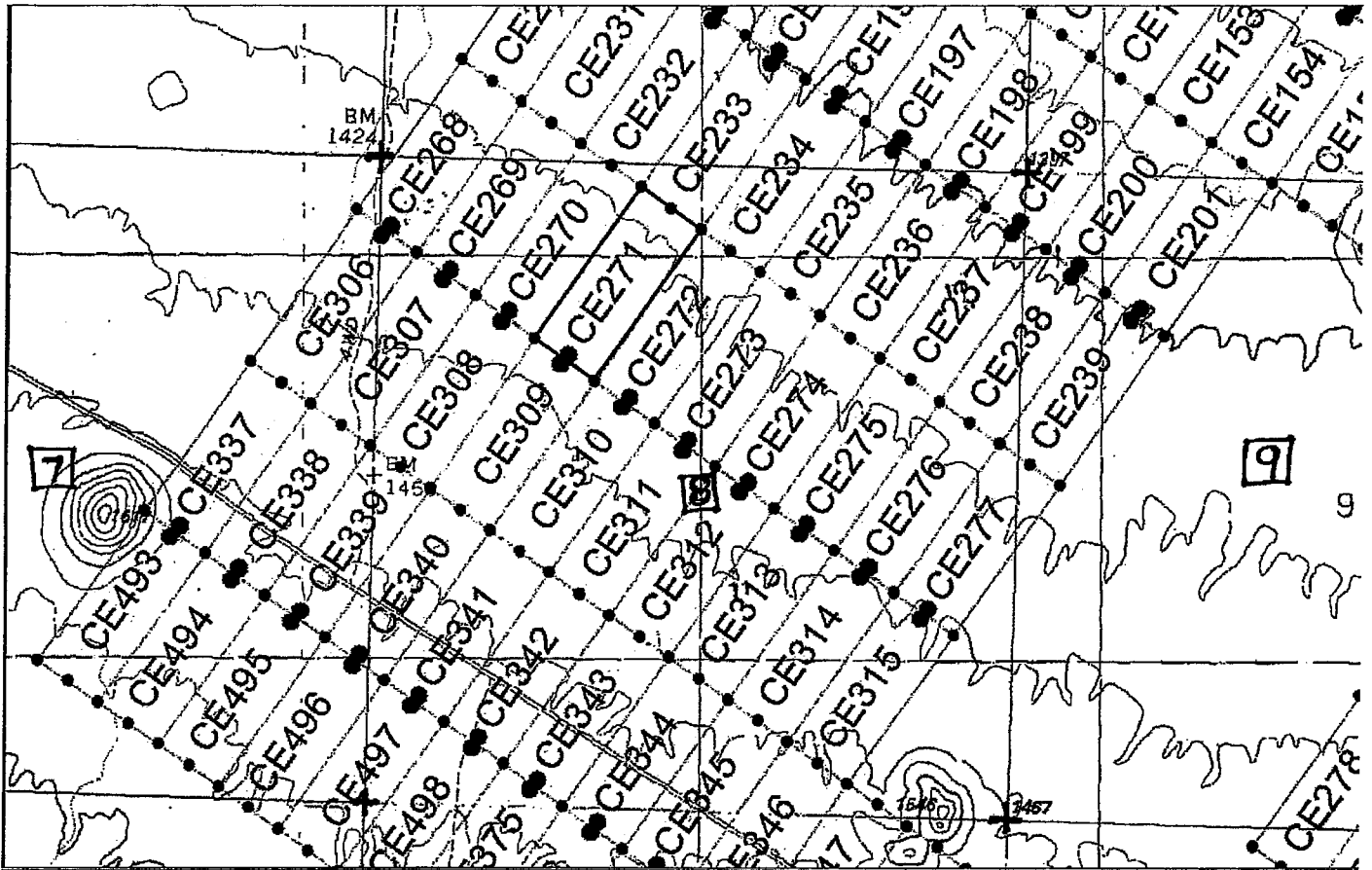
KENNECOTT EXPLORATION COMPANY



By: Erik Best, its Operating Officer

AMC 4342711

Lode Mining Claim Map of the **CE271** Lode Claim,  
attached to and made a part of the Location Notice.



The scale is generally 1" = 2000". GN ↑

The Claim is located in: Section(s) 8, T2N, R11W, G&SRM, La Paz County, Arizona.

TIE: The Location Monument of this claim is approximately 6531 feet East and 12260 feet South from the SE corner of Section 25, T3N, R12W, G&SRM, La Paz County, Arizona. The claim is 1500' long x 600' wide. The bearing for the claim block is N 35°E and S 55°E.

Monuments are 1-1/2" x 1-1/2" x 5' wood posts projecting at least four feet above the ground. Location monuments are generally set 50' inside the Northeast or Southwest endline along the center of each claim unless otherwise depicted.

DEPARTMENT OF MINES  
 2015 JAN 22 P 2 42  
 ARIZONA

ANCH342711

When recorded return to:  
Kennecott Exploration Company  
224 North 2200 West  
Salt Lake City, UT 84116  
Attn: Land Department

RECEIVED  
BIRMINGHAM STATE OFFICE  
2015 OCT 21 P 2:42  
PHOENIX, ARIZONA

ARIZONA NOTICE OF LOCATION  
(LODE CLAIM)

NOTICE IS HEREBY GIVEN THAT KENNECOTT EXPLORATION COMPANY, whose mailing address is 224 North 2200 West, Salt Lake City, Utah 84116 by its undersigned officer, makes this location of the CE272 Lode Mining Claim, in La Paz County, Arizona.

The general course of the claim is from the Northeast to Southwest, and said claim is within the:

| <u>Quarter</u> | <u>Section</u> | <u>Township</u> | <u>Range</u> |
|----------------|----------------|-----------------|--------------|
| NE             | 8              | 2N              | 11W          |
| NW             | 8              | 2N              | 11W          |

G&SRM, La Paz County, Arizona.


This claim is 1500 feet in length and 600 feet in width. This Notice of Location is posted on the centerline of the claim. The claim runs from the location monument on which this notice is posted 1450 feet in a northeasterly direction to the Northeast end line and 50 feet in a southwesterly direction to the Southwest end line. The claim boundaries are marked by six monuments, one at each corner and one at the center of each endline. The location monument on which this notice is posted is situated within Section 8, Township 2N, Range 11W, G&SRM, La Paz County, Arizona and is approximately 7032 feet East and 12611 feet South from the SE corner of Section 25, Township 3 North, Range 12 West, G&SRM, La Paz County, Arizona.

The undersigned claims the ground as depicted on the map that is attached to a copy of this Notice of Location filed in the office of the County Recorder, La Paz County, Arizona.

The claim has been monumented in accordance with State and Federal law. Corner, end centers and location monuments are posts, 1-1/2" x 1-1/2" x 5' projecting at least 4' above the ground.

Located, dated and posted on the ground the 6th day of September, 2015.

KENNECOTT EXPLORATION COMPANY

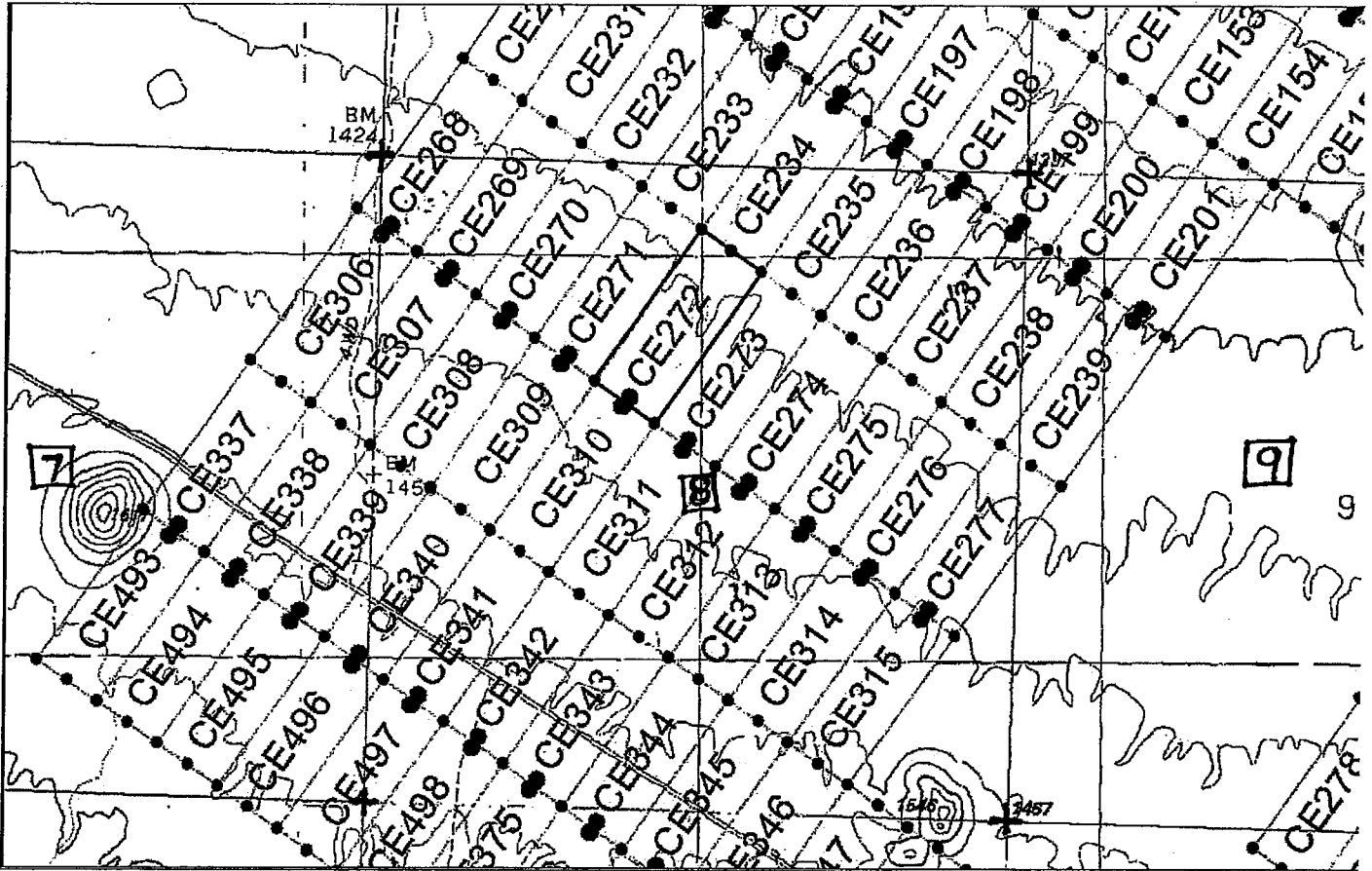


By: Erik Best, its Operating Officer

AMC434212



Lode Mining Claim Map of the **CE272** Lode Claim,  
attached to and made a part of the Location Notice.



The scale is generally 1" = 2000". GN ↑

The Claim is located in: Section(s) 8, T2N, R11W, G&SRM, La Paz County, Arizona.

TIE: The Location Monument of this claim is approximately 7032 feet East and 12611 feet South from the SE corner of Section 25, T3N, R12W, G&SRM, La Paz County, Arizona. The claim is 1500' long x 600' wide. The bearing for the claim block is N 35°E and S 55°E.

Monuments are 1-1/2" x 1-1/2" x 5' wood posts projecting at least four feet above the ground. Location monuments are generally set 50' inside the Northeast or Southwest endline along the center of each claim unless otherwise depicted.

RECEIVED  
B.L.M. DISTRICT OFFICE  
PHOENIX, ARIZONA  
2015 OCT 21 P 2:42

AMC 434272

When recorded return to:  
Kennecott Exploration Company  
224 North 2200 West  
Salt Lake City, UT 84116  
Attn: Land Department

RECEIVED  
BLM ARIZONA STATE OFFICE  
2015 OCT 21 P 2:42  
PHOENIX, ARIZONA

ARIZONA NOTICE OF LOCATION  
(LODE CLAIM)

NOTICE IS HEREBY GIVEN THAT KENNECOTT EXPLORATION COMPANY, whose mailing address is 224 North 2200 West, Salt Lake City, Utah 84116 by its undersigned officer, makes this location of the CE273 Lode Mining Claim, in La Paz County, Arizona.

The general course of the claim is from the Northeast to Southwest, and said claim is within the:

| <u>Quarter</u> | <u>Section</u> | <u>Township</u> | <u>Range</u> |
|----------------|----------------|-----------------|--------------|
| NE             | 8              | 2N              | 11W          |
| NW             | 8              | 2N              | 11W          |

G&SRM, La Paz County, Arizona.

This claim is 1500 feet in length and 600 feet in width. This Notice of Location is posted on the centerline of the claim. The claim runs from the location monument on which this notice is posted 1450 feet in a northeasterly direction to the Northeast end line and 50 feet in a southwesterly direction to the Southwest end line. The claim boundaries are marked by six monuments, one at each corner and one at the center of each endline. The location monument on which this notice is posted is situated within Section 8, Township 2N, Range 11W, G&SRM, La Paz County, Arizona and is approximately 7517 feet East and 12951 feet South from the SE corner of Section 25, Township 3 North, Range 12 West, G&SRM, La Paz County, Arizona.

The undersigned claims the ground as depicted on the map that is attached to a copy of this Notice of Location filed in the office of the County Recorder, La Paz County, Arizona.

The claim has been monumented in accordance with State and Federal law. Corner, end centers and location monuments are posts, 1-1/2" x 1-1/2" x 5' projecting at least 4' above the ground.

Located, dated and posted on the ground the 6th day of September, 2015.

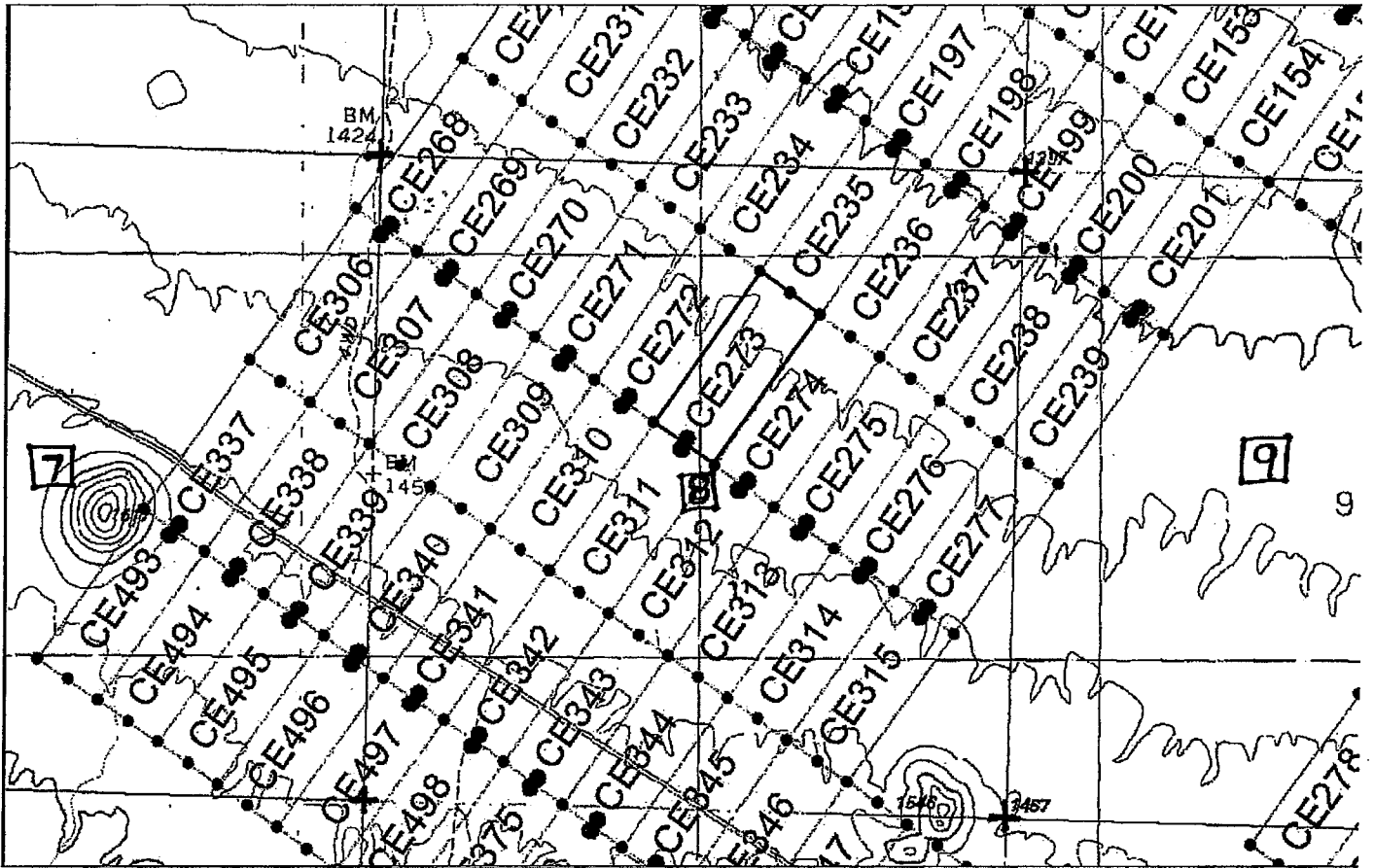
KENNECOTT EXPLORATION COMPANY



By: Erik Best, its Operating Officer

AMC434273

Lode Mining Claim Map of the **CE273** Lode Claim,  
attached to and made a part of the Location Notice.



The scale is generally 1" = 2000". GN ↑

The Claim is located in: Section(s) 8, T2N, R11W, G&SRM, La Paz County, Arizona.

TIE: The Location Monument of this claim is approximately 7517 feet East and 12951 feet South from the SE corner of Section 25, T3N, R12W, G&SRM, La Paz County, Arizona. The claim is 1500' long x 600' wide. The bearing for the claim block is N 35°E and S 55°E.

Monuments are 1-1/2" x 1-1/2" x 5' wood posts projecting at least four feet above the ground. Location monuments are generally set 50' inside the Northeast or Southwest endline along the center of each claim unless otherwise depicted.

RECEIVED  
BUREAU OF LANDS  
OFFICE  
TUCSON, ARIZONA  
OCT 21 1992  
2:42

AMC434273

When recorded return to:  
Kennecott Exploration Company  
224 North 2200 West  
Salt Lake City, UT 84116  
Attn: Land Department

RECEIVED  
BLM AZ STATE OFFICE  
2015 OCT 21 P 2:42  
PHOENIX, ARIZONA

ARIZONA NOTICE OF LOCATION  
(LODE CLAIM)

NOTICE IS HEREBY GIVEN THAT KENNECOTT EXPLORATION COMPANY, whose mailing address is 224 North 2200 West, Salt Lake City, Utah 84116 by its undersigned officer, makes this location of the CE274 Lode Mining Claim, in La Paz County, Arizona.

The general course of the claim is from the Northeast to Southwest, and said claim is within the:

| <u>Quarter</u> | <u>Section</u> | <u>Township</u> | <u>Range</u> |
|----------------|----------------|-----------------|--------------|
| NE             | 8              | 2N              | 11W          |
| SE             | 8              | 2N              | 11W          |

G&SRM, La Paz County, Arizona.

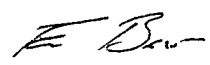
This claim is 1500 feet in length and 600 feet in width. This Notice of Location is posted on the centerline of the claim. The claim runs from the location monument on which this notice is posted 1450 feet in a northeasterly direction to the Northeast end line and 50 feet in a southwesterly direction to the Southwest end line. The claim boundaries are marked by six monuments, one at each corner and one at the center of each endline. The location monument on which this notice is posted is situated within Section 8, Township 2N, Range 11W, G&SRM, La Paz County, Arizona and is approximately 8010 feet East and 13297 feet South from the SE corner of Section 25, Township 3 North, Range 12 West, G&SRM, La Paz County, Arizona.

The undersigned claims the ground as depicted on the map that is attached to a copy of this Notice of Location filed in the office of the County Recorder, La Paz County, Arizona.

The claim has been monumented in accordance with State and Federal law. Corner, end centers and location monuments are posts, 1-1/2" x 1-1/2" x 5' projecting at least 4' above the ground.

Located, dated and posted on the ground the 6th day of September, 2015.

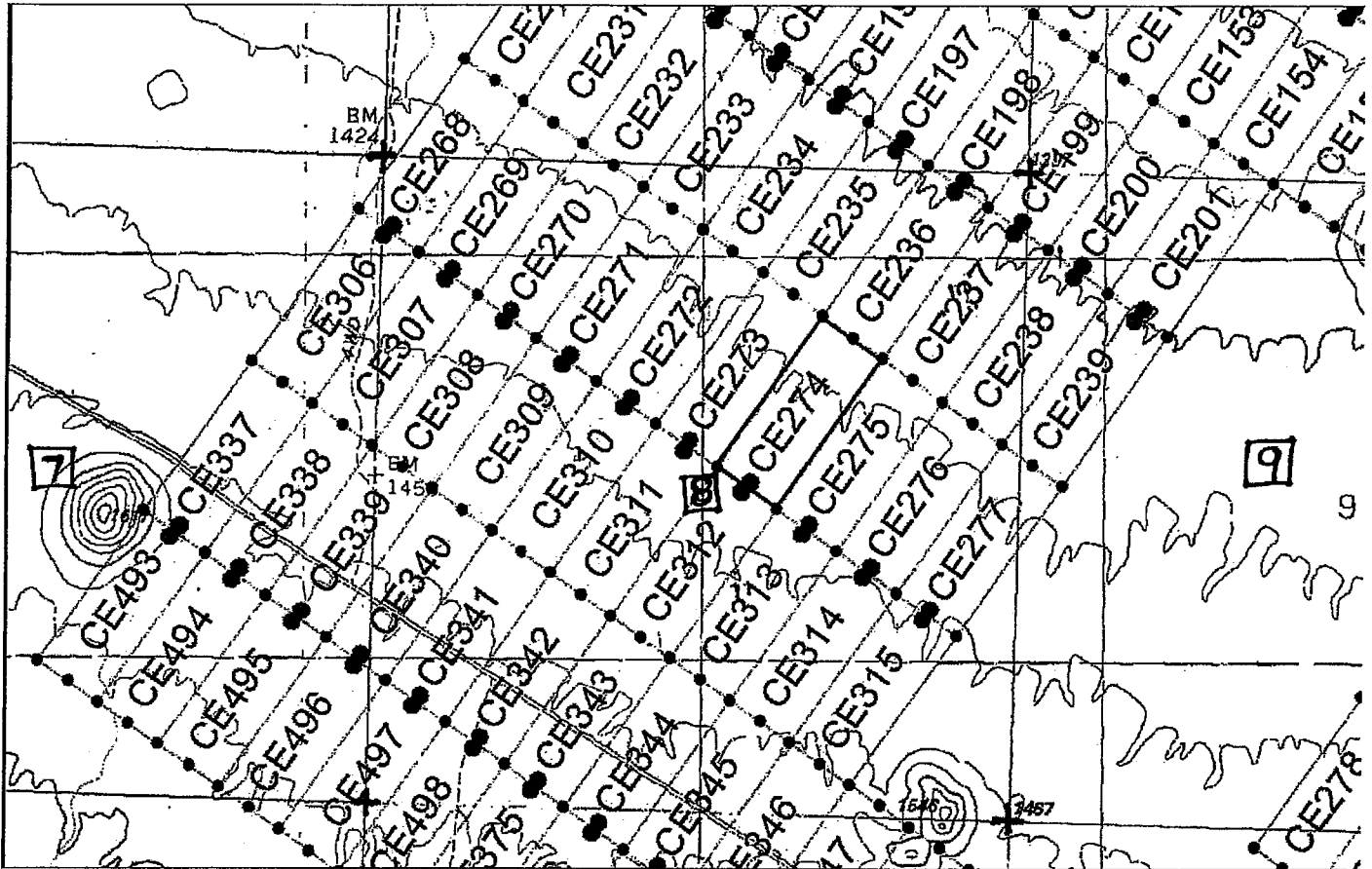
KENNECOTT EXPLORATION COMPANY



By: Erik Best, its Operating Officer

AMC 434274

Lode Mining Claim Map of the CE274 Lode Claim,  
attached to and made a part of the Location Notice.



The scale is generally 1" = 2000". GN ↑

The Claim is located in: Section(s) 8, T2N, R11W, G&SRM, La Paz County, Arizona.

TIE: The Location Monument of this claim is approximately 8010 feet East and 13297 feet South from the SE corner of Section 25, T3N, R12W, G&SRM, La Paz County, Arizona. The claim is 1500' long x 600' wide. The bearing for the claim block is N 35°E and S 55°E.

Monuments are 1-1/2" x 1-1/2" x 5' wood posts projecting at least four feet above the ground. Location monuments are generally set 50' inside the Northeast or Southwest endline along the center of each claim unless otherwise depicted.

PHOENIX, ARIZONA

2015 OCT 21 P 2:42

RECEIVED  
BIRMINGHAM OFFICE

AMC 434274

When recorded return to:  
Kennecott Exploration Company  
224 North 2200 West  
Salt Lake City, UT 84116  
Attn: Land Department

RECEIVED  
BLM AZ STATE OFFICE  
2015 OCT 21 P 2:42  
PHOENIX, ARIZONA

ARIZONA NOTICE OF LOCATION  
(LODE CLAIM)

NOTICE IS HEREBY GIVEN THAT KENNECOTT EXPLORATION COMPANY, whose mailing address is 224 North 2200 West, Salt Lake City, Utah 84116 by its undersigned officer, makes this location of the CE275 Lode Mining Claim, in La Paz County, Arizona.

The general course of the claim is from the Northeast to Southwest, and said claim is within the:

| <u>Quarter</u> | <u>Section</u> | <u>Township</u> | <u>Range</u> |
|----------------|----------------|-----------------|--------------|
| NE             | 8              | 2N              | 11W          |
| SE             | 8              | 2N              | 11W          |

G&SRM, La Paz County, Arizona.

This claim is 1500 feet in length and 600 feet in width. This Notice of Location is posted on the centerline of the claim. The claim runs from the location monument on which this notice is posted 1450 feet in a northeasterly direction to the Northeast end line and 50 feet in a southwesterly direction to the Southwest end line. The claim boundaries are marked by six monuments, one at each corner and one at the center of each endline. The location monument on which this notice is posted is situated within Section 8, Township 2N, Range 11W, G&SRM, La Paz County, Arizona and is approximately 8498 feet East and 13639 feet South from the SE corner of Section 25, Township 3 North, Range 12 West, G&SRM, La Paz County, Arizona.

The undersigned claims the ground as depicted on the map that is attached to a copy of this Notice of Location filed in the office of the County Recorder, La Paz County, Arizona.

The claim has been monumented in accordance with State and Federal law. Corner, end centers and location monuments are posts, 1-1/2" x 1-1/2" x 5' projecting at least 4' above the ground.

Located, dated and posted on the ground the 6th day of September, 2015.

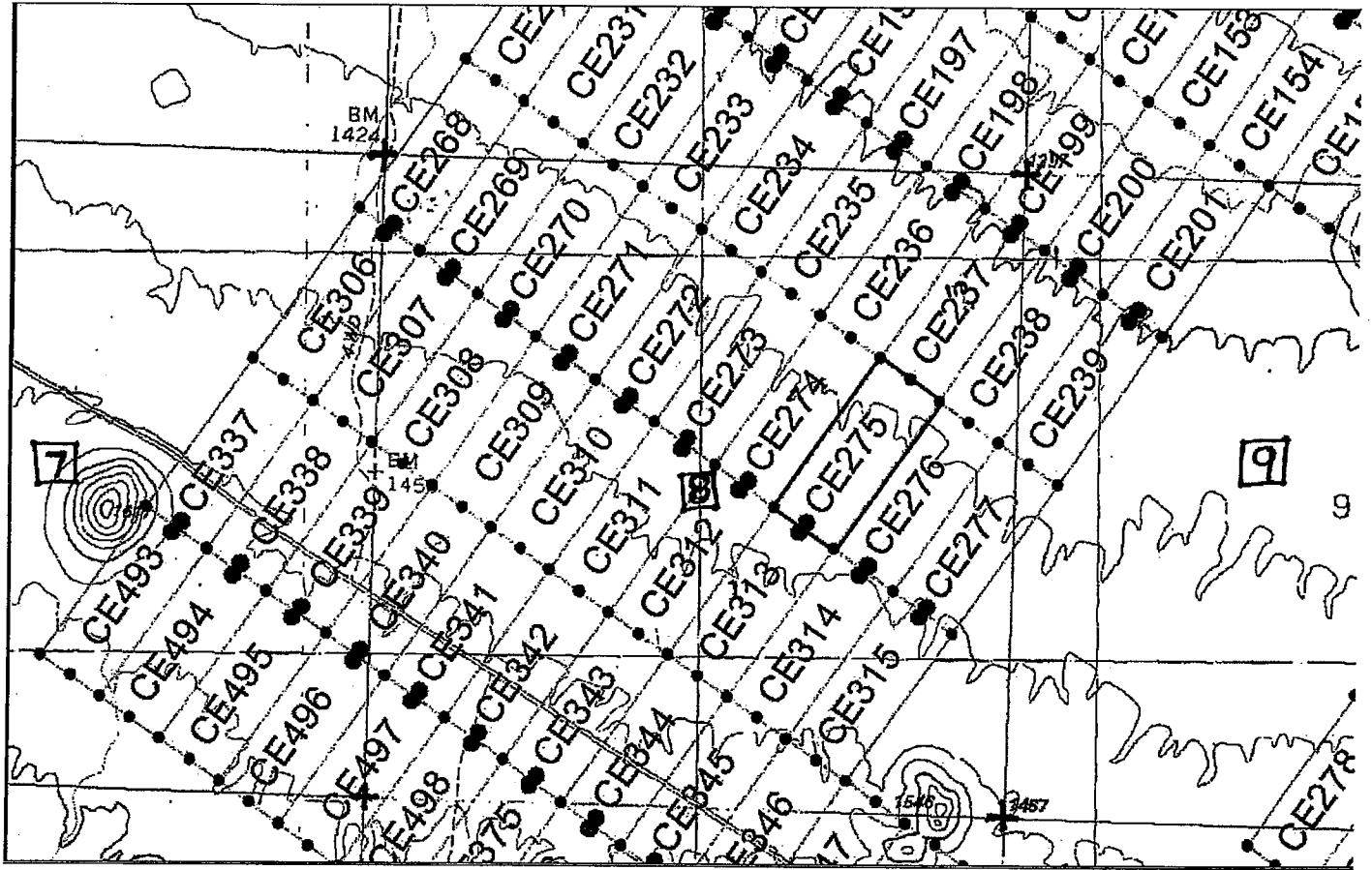
KENNECOTT EXPLORATION COMPANY



By: Erik Best, its Operating Officer

AMC 434275

Lode Mining Claim Map of the CE275 Lode Claim,  
attached to and made a part of the Location Notice.



The scale is generally 1" = 2000". GN ↑

The Claim is located in: Section(s) 8, T2N, R11W, G&SRM, La Paz County, Arizona.

TIE: The Location Monument of this claim is approximately 8498 feet East and 13639 feet South from the SE corner of Section 25, T3N, R12W, G&SRM, La Paz County, Arizona. The claim is 1500' long x 600' wide. The bearing for the claim block is N 35°E and S 55°E.

Monuments are 1-1/2" x 1-1/2" x 5' wood posts projecting at least four feet above the ground. Location monuments are generally set 50' inside the Northeast or Southwest endline along the center of each claim unless otherwise depicted.

RECEIVED  
 BUREAU OF LANDS  
 PHOENIX, ARIZONA  
 OCT 2 2 43

AMC434275

When recorded return to:  
Kennecott Exploration Company  
224 North 2200 West  
Salt Lake City, UT 84116  
Attn: Land Department

RECEIVED  
BLM AZ STATE OFFICE  
2015 OCT 21 P 2:46  
PHOENIX, ARIZONA

ARIZONA NOTICE OF LOCATION  
(LODE CLAIM)

NOTICE IS HEREBY GIVEN THAT KENNECOTT EXPLORATION COMPANY, whose mailing address is 224 North 2200 West, Salt Lake City, Utah 84116 by its undersigned officer, makes this location of the CE276 Lode Mining Claim, in La Paz County, Arizona.

The general course of the claim is from the Northeast to Southwest, and said claim is within the:

| <u>Quarter</u> | <u>Section</u> | <u>Township</u> | <u>Range</u> |
|----------------|----------------|-----------------|--------------|
| NE             | 8              | 2N              | 11W          |
| SE             | 8              | 2N              | 11W          |

G&SRM, La Paz County, Arizona.


This claim is 1500 feet in length and 600 feet in width. This Notice of Location is posted on the centerline of the claim. The claim runs from the location monument on which this notice is posted 1450 feet in a northeasterly direction to the Northeast end line and 50 feet in a southwesterly direction to the Southwest end line. The claim boundaries are marked by six monuments, one at each corner and one at the center of each endline. The location monument on which this notice is posted is situated within Section 8, Township 2N, Range 11W, G&SRM, La Paz County, Arizona and is approximately 8996 feet East and 13989 feet South from the SE corner of Section 25, Township 3 North, Range 12 West, G&SRM, La Paz County, Arizona.

The undersigned claims the ground as depicted on the map that is attached to a copy of this Notice of Location filed in the office of the County Recorder, La Paz County, Arizona.

The claim has been monumented in accordance with State and Federal law. Corner, end centers and location monuments are posts, 1-1/2" x 1-1/2" x 5' projecting at least 4' above the ground.

Located, dated and posted on the ground the 6th day of September, 2015.

KENNECOTT EXPLORATION COMPANY

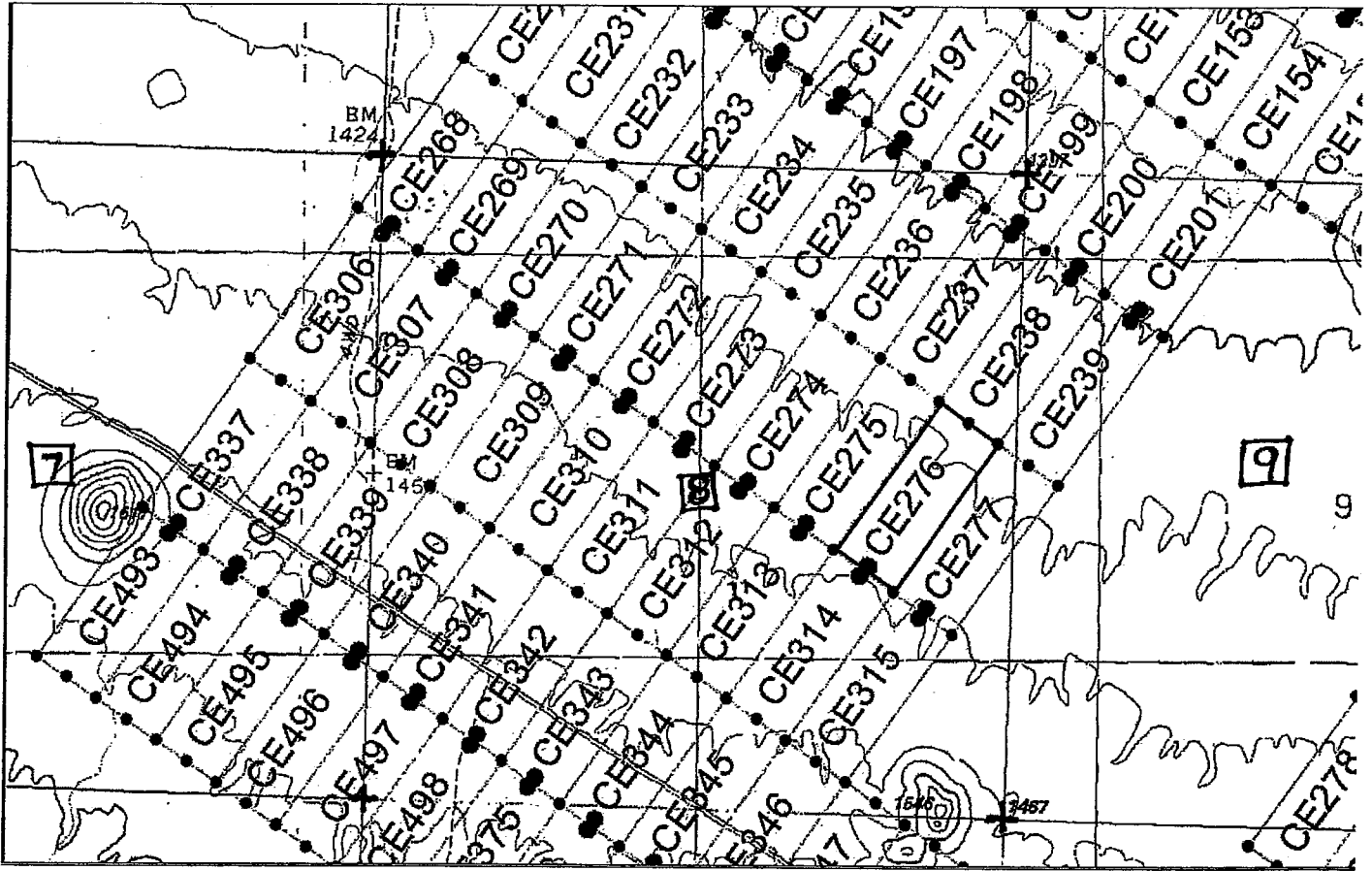


By: Erik Best, its Operating Officer

AMC434276



Lode Mining Claim Map of the **CE276** Lode Claim,  
attached to and made a part of the Location Notice.



The scale is generally 1" = 2000". GN ↑

The Claim is located in: Section(s) 8, T2N, R11W, G&SRM, La Paz County, Arizona.

TIE: The Location Monument of this claim is approximately 8996 feet East and 13989 feet South from the SE corner of Section 25, T3N, R12W, G&SRM, La Paz County, Arizona. The claim is 1500' long x 600' wide. The bearing for the claim block is N 35°E and S 55°E.

Monuments are 1-1/2" x 1-1/2" x 5' wood posts projecting at least four feet above the ground. Location monuments are generally set 50' inside the Northeast or Southwest endline along the center of each claim unless otherwise depicted.

RECEIVED  
BLM'S STATE OFFICE  
2008 OCT 21 2:47  
PHOENIX, ARIZONA

AMC434216

When recorded return to:  
Kennecott Exploration Company  
224 North 2200 West  
Salt Lake City, UT 84116  
Attn: Land Department

RECEIVED  
BLM AZ STATE OFFICE  
2015 OCT 21 P 2:  
PHOENIX, ARIZONA

ARIZONA NOTICE OF LOCATION  
(LODE CLAIM)

NOTICE IS HEREBY GIVEN THAT KENNECOTT EXPLORATION COMPANY, whose mailing address is 224 North 2200 West, Salt Lake City, Utah 84116 by its undersigned officer, makes this location of the CE277 Lode Mining Claim, in La Paz County, Arizona.

The general course of the claim is from the Northeast to Southwest, and said claim is within the:

| <u>Quarter</u> | <u>Section</u> | <u>Township</u> | <u>Range</u> |
|----------------|----------------|-----------------|--------------|
| NE             | 8              | 2N              | 11W          |
| SE             | 8              | 2N              | 11W          |
| SW             | 9              | 2N              | 11W          |
| NW             | 9              | 2N              | 11W          |

G&SRM, La Paz County, Arizona.


This claim is 1500 feet in length and 600 feet in width. This Notice of Location is posted on the centerline of the claim. The claim runs from the location monument on which this notice is posted 1450 feet in a northeasterly direction to the Northeast end line and 50 feet in a southwesterly direction to the Southwest end line. The claim boundaries are marked by six monuments, one at each corner and one at the center of each endline. The location monument on which this notice is posted is situated within Section 8, Township 2N, Range 11W, G&SRM, La Paz County, Arizona and is approximately 9483 feet East and 14330 feet South from the SE corner of Section 25, Township 3 North, Range 12 West, G&SRM, La Paz County, Arizona.

The undersigned claims the ground as depicted on the map that is attached to a copy of this Notice of Location filed in the office of the County Recorder, La Paz County, Arizona.

The claim has been monumented in accordance with State and Federal law. Corner, end centers and location monuments are posts, 1-1/2" x 1-1/2" x 5' projecting at least 4' above the ground.

Located, dated and posted on the ground the 6th day of September, 2015.

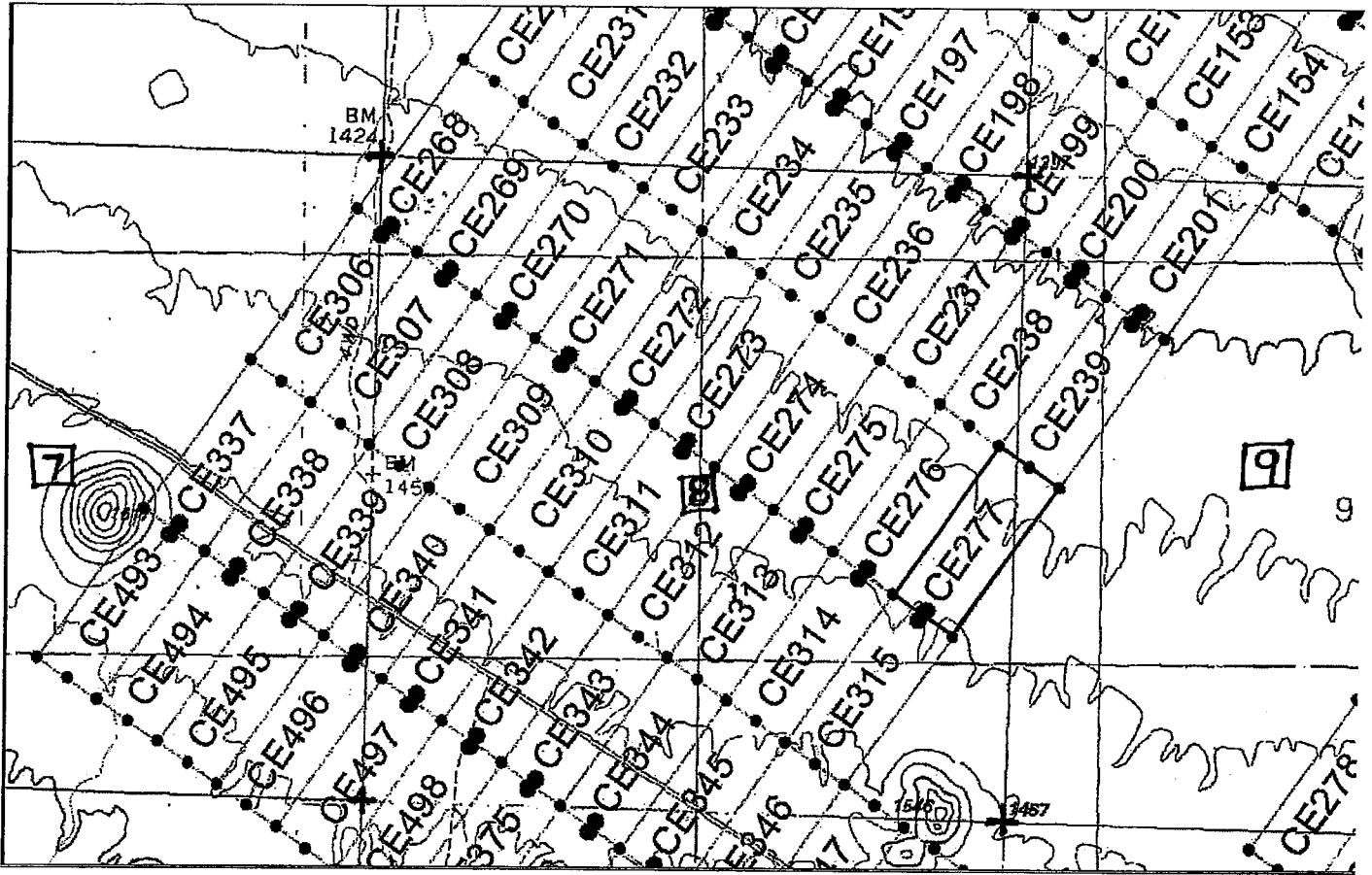
KENNECOTT EXPLORATION COMPANY



By: Erik Best, its Operating Officer

AMC434277

Lode Mining Claim Map of the CE277 Lode Claim,  
attached to and made a part of the Location Notice.



The scale is generally 1" = 2000". GN ↑

The Claim is located in: Section(s) 8, 9, T2N, R11W, G&SRM, La Paz County, Arizona.

TIE: The Location Monument of this claim is approximately 9483 feet East and 14330 feet South from the SE corner of Section 25, T3N, R12W, G&SRM, La Paz County, Arizona. The claim is 1500' long x 600' wide. The bearing for the claim block is N 35°E and S 55°E.

Monuments are 1-1/2" x 1-1/2" x 5' wood posts projecting at least four feet above the ground. Location monuments are generally set 50' inside the Northeast or Southwest endline along the center of each claim unless otherwise depicted.

RECEIVED  
BUREAU OF LAND MANAGEMENT  
OCT 21 P 2:47  
PHOENIX, ARIZONA

AMC 434277

When recorded return to:  
Kennecott Exploration Company  
224 North 2200 West  
Salt Lake City, UT 84116  
Attn: Land Department

RECEIVED  
BLM AZ STATE OFFICE  
2015 OCT 21 P 2:47  
PHOENIX, ARIZONA

ARIZONA NOTICE OF LOCATION  
(LODE CLAIM)

NOTICE IS HEREBY GIVEN THAT KENNECOTT EXPLORATION COMPANY, whose mailing address is 224 North 2200 West, Salt Lake City, Utah 84116 by its undersigned officer, makes this location of the CE278 Lode Mining Claim, in La Paz County, Arizona.

The general course of the claim is from the Northeast to Southwest, and said claim is within the:

| <u>Quarter</u> | <u>Section</u> | <u>Township</u> | <u>Range</u> |
|----------------|----------------|-----------------|--------------|
| SE             | 9              | 2N              | 11W          |
| SW             | 9              | 2N              | 11W          |
| NE             | 16             | 2N              | 11W          |
| NW             | 16             | 2N              | 11W          |

G&SRM, La Paz County, Arizona.


This claim is 1500 feet in length and 600 feet in width. This Notice of Location is posted on the centerline of the claim. The claim runs from the location monument on which this notice is posted 50 feet in a northeasterly direction to the Northeast end line and 1450 feet in a southwesterly direction to the Southwest end line. The claim boundaries are marked by six monuments, one at each corner and one at the center of each endline. The location monument on which this notice is posted is situated within Section 9, Township 2N, Range 11W, G&SRM, La Paz County, Arizona and is approximately 13219 feet East and 15242 feet South from the SE corner of Section 25, Township 3 North, Range 12 West, G&SRM, La Paz County, Arizona.

The undersigned claims the ground as depicted on the map that is attached to a copy of this Notice of Location filed in the office of the County Recorder, La Paz County, Arizona.

The claim has been monumented in accordance with State and Federal law. Corner, end centers and location monuments are posts, 1-1/2" x 1-1/2" x 5' projecting at least 4' above the ground.

Located, dated and posted on the ground the 5th day of September, 2015.

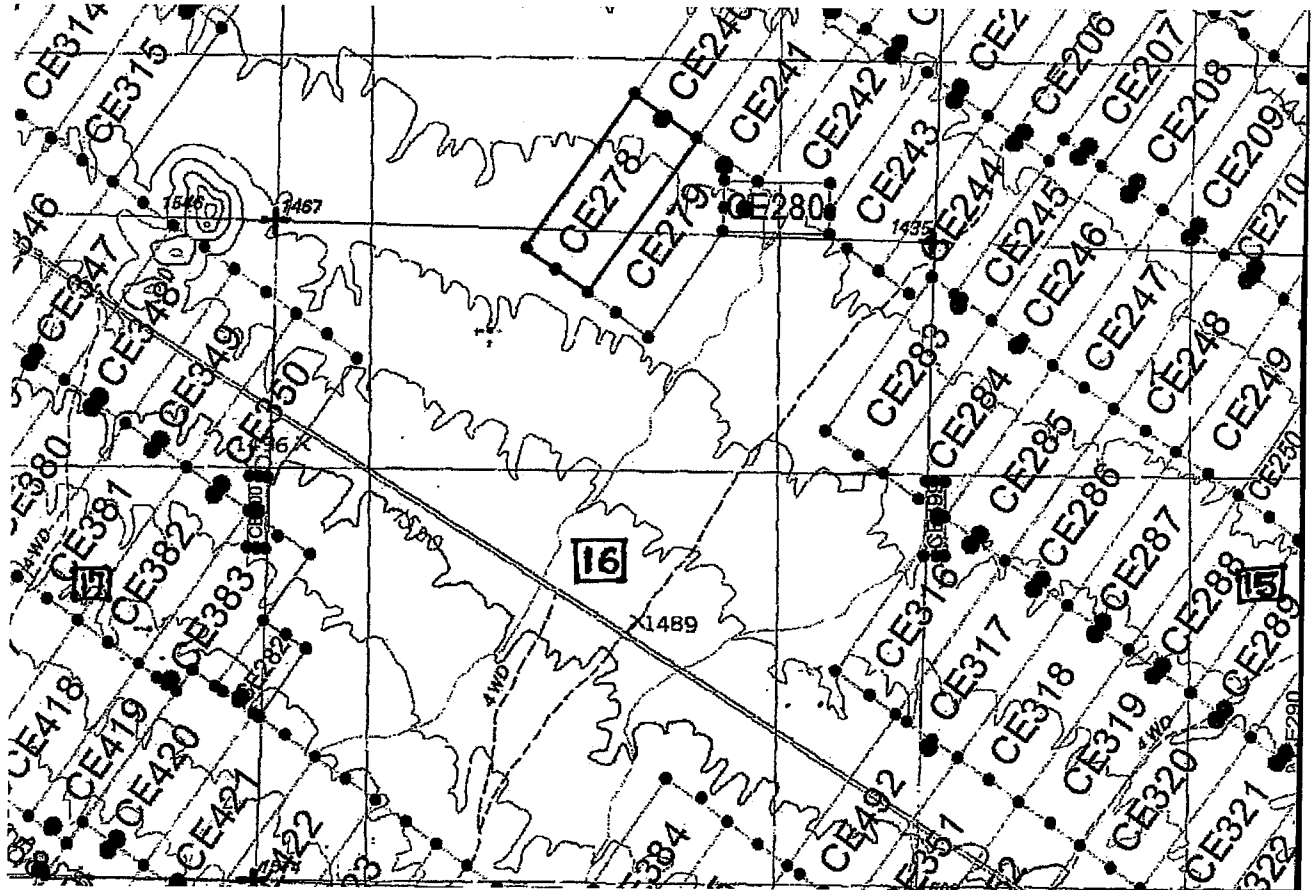
KENNECOTT EXPLORATION COMPANY



By: Erik Best, its Operating Officer

AMC434278

Lode Mining Claim Map of the **CE278** Lode Claim,  
attached to and made a part of the Location Notice.



The scale is generally 1" = 2000". GN ↑

The Claim is located in: Section(s) 9, 16, T2N, R11W, G&SRM, La Paz County, Arizona.

TIE: The Location Monument of this claim is approximately 13219 feet East and 15242 feet South from the SE corner of Section 25, T3N, R12W, G&SRM, La Paz County, Arizona. The claim is 1500' long 600' wide. The bearing for the claim block is N 35°E and S 55°E.

Monuments are 1-1/2" x 1-1/2" x 5' wood posts projecting at least four feet above the ground. Location monuments are generally set 50' inside the Northeast or Southwest endline along the center of each claim unless otherwise depicted.

RECEIVED  
BLM STATE OFFICE  
2015 OCT 21 PM 2:47  
PHOENIX, ARIZONA

AMC434278

When recorded return to:  
Kennecott Exploration Company  
224 North 2200 West  
Salt Lake City, UT 84116  
Attn: Land Department

RECEIVED  
BLM LAZ STATE OFFICE  
2015 OCT 21 P 2:47  
PHOENIX, ARIZONA

ARIZONA NOTICE OF LOCATION  
(LODE CLAIM)

NOTICE IS HEREBY GIVEN THAT KENNECOTT EXPLORATION COMPANY, whose mailing address is 224 North 2200 West, Salt Lake City, Utah 84116 by its undersigned officer, makes this location of the CE279 Lode Mining Claim, in La Paz County, Arizona.

The general course of the claim is from the Northeast to Southwest, and said claim is within the:

| <u>Quarter</u> | <u>Section</u> | <u>Township</u> | <u>Range</u> |
|----------------|----------------|-----------------|--------------|
| SE             | 9              | 2N              | 11W          |
| NE             | 16             | 2N              | 11W          |

G&SRM, La Paz County, Arizona.


This claim is 1500 feet in length and 600 feet in width. This Notice of Location is posted on the centerline of the claim. The claim runs from the location monument on which this notice is posted 50 feet in a northeasterly direction to the Northeast end line and 1450 feet in a southwesterly direction to the Southwest end line. The claim boundaries are marked by six monuments, one at each corner and one at the center of each endline. The location monument on which this notice is posted is situated within Section 9, Township 2N, Range 11W, G&SRM, La Paz County, Arizona and is approximately 13723 feet East and 15597 feet South from the SE corner of Section 25, Township 3 North, Range 12 West, G&SRM, La Paz County, Arizona.

The undersigned claims the ground as depicted on the map that is attached to a copy of this Notice of Location filed in the office of the County Recorder, La Paz County, Arizona.

The claim has been monumented in accordance with State and Federal law. Corner, end centers and location monuments are posts, 1-1/2" x 1-1/2" x 5' projecting at least 4' above the ground.

Located, dated and posted on the ground the 5th day of September, 2015.

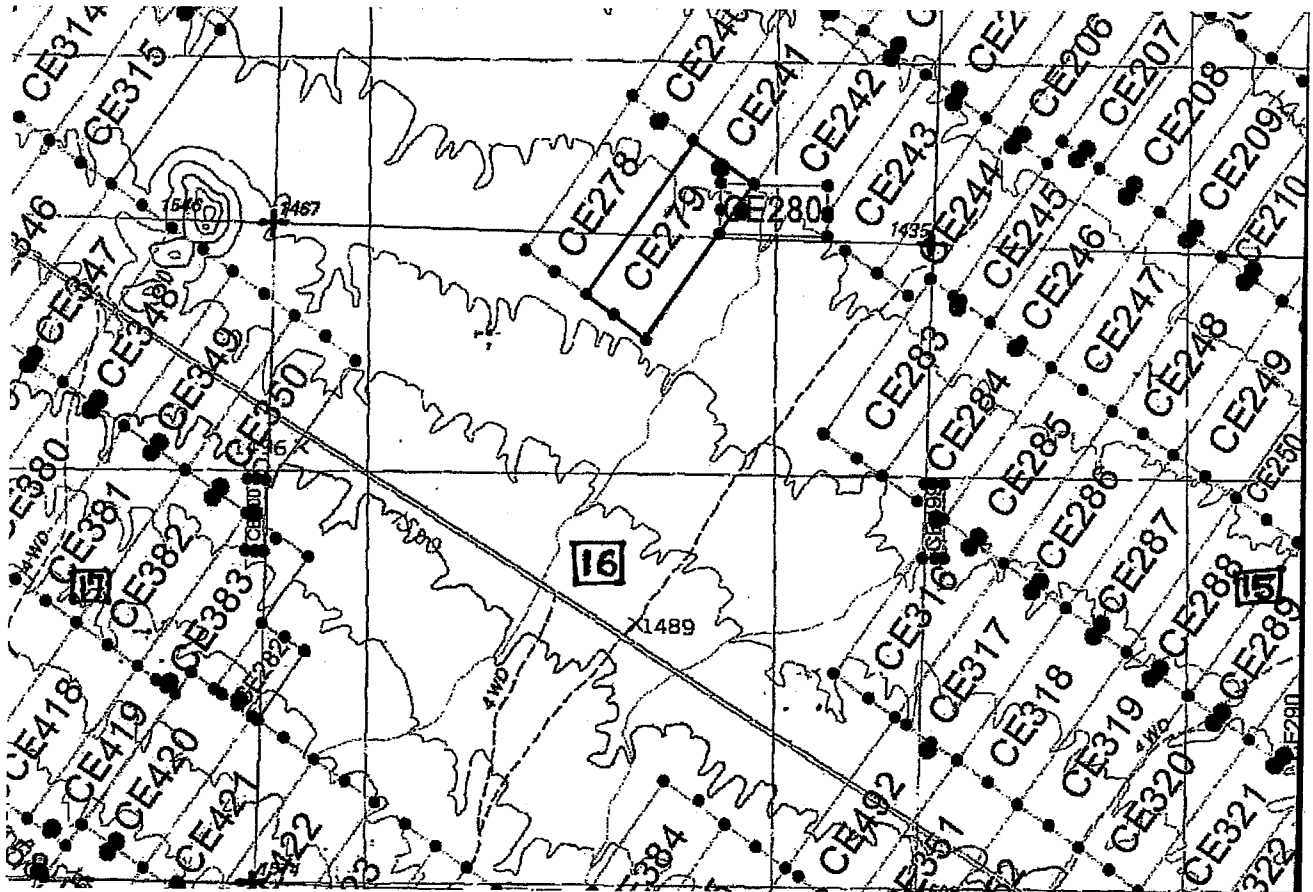
KENNECOTT EXPLORATION COMPANY



By: Erik Best, its Operating Officer

AMC434279

Lode Mining Claim Map of the **CE279** Lode Claim,  
attached to and made a part of the Location Notice.



The scale is generally 1" = 2000". GN ↑

The Claim is located in: Section(s) 9, 16, T2N, R11W, G&SRM, La Paz County, Arizona.

TIE: The Location Monument of this claim is approximately 13723 feet East and 15597 feet South from the SE corner of Section 25, T3N, R12W, G&SRM, La Paz County, Arizona. The claim is 1500' long x 600' wide. The bearing for the claim block is N 35°E and S 55°E.

Monuments are 1-1/2" x 1-1/2" x 5' wood posts projecting at least four feet above the ground. Location monuments are generally set 50' inside the Northeast or Southwest endline along the center of each claim unless otherwise depicted.

RECEIVED  
BLM ARIZONA STATE OFFICE  
OCT 21 2011  
PHOENIX, ARIZONA

AMC434279

When recorded return to:  
Kennecott Exploration Company  
224 North 2200 West  
Salt Lake City, UT 84116  
Attn: Land Department

RECEIVED  
BLM AZ STATE OFFICE  
2015 OCT 21 P 2:47  
PHOENIX, ARIZONA

ARIZONA NOTICE OF LOCATION  
(LODE CLAIM)

NOTICE IS HEREBY GIVEN THAT KENNECOTT EXPLORATION COMPANY, whose mailing address is 224 North 2200 West, Salt Lake City, Utah 84116 by its undersigned officer, makes this location of the CE280 Lode Mining Claim, in La Paz County, Arizona.

The general course of the claim is from the East to West, and said claim is within the:

| <u>Quarter</u> | <u>Section</u> | <u>Township</u> | <u>Range</u> |
|----------------|----------------|-----------------|--------------|
| SE             | 9              | 2N              | 11W          |

G&SRM, La Paz County, Arizona.


This claim is 850 feet in length and 400 feet in width. This Notice of Location is posted on the centerline of the claim. The claim runs from the location monument on which this notice is posted 680 feet in an easterly direction to the East end line and 170 feet in a westerly direction to the West end line. The claim boundaries are marked by six monuments, one at each corner and one at the center of each endline. The location monument on which this notice is posted is situated within Section 9, Township 2N, Range 11W, G&SRM, La Paz County, Arizona and is approximately 13900 feet East and 15938 feet South from the SE corner of Section 25, Township 3 North, Range 12 West, G&SRM, La Paz County, Arizona.

The undersigned claims the ground as depicted on the map that is attached to a copy of this Notice of Location filed in the office of the County Recorder, La Paz County, Arizona.

The claim has been monumented in accordance with State and Federal law. Corner, end centers and location monuments are posts, 1-1/2" x 1-1/2" x 5' projecting at least 4' above the ground.

Located, dated and posted on the ground the 5th day of September, 2015.

KENNECOTT EXPLORATION COMPANY



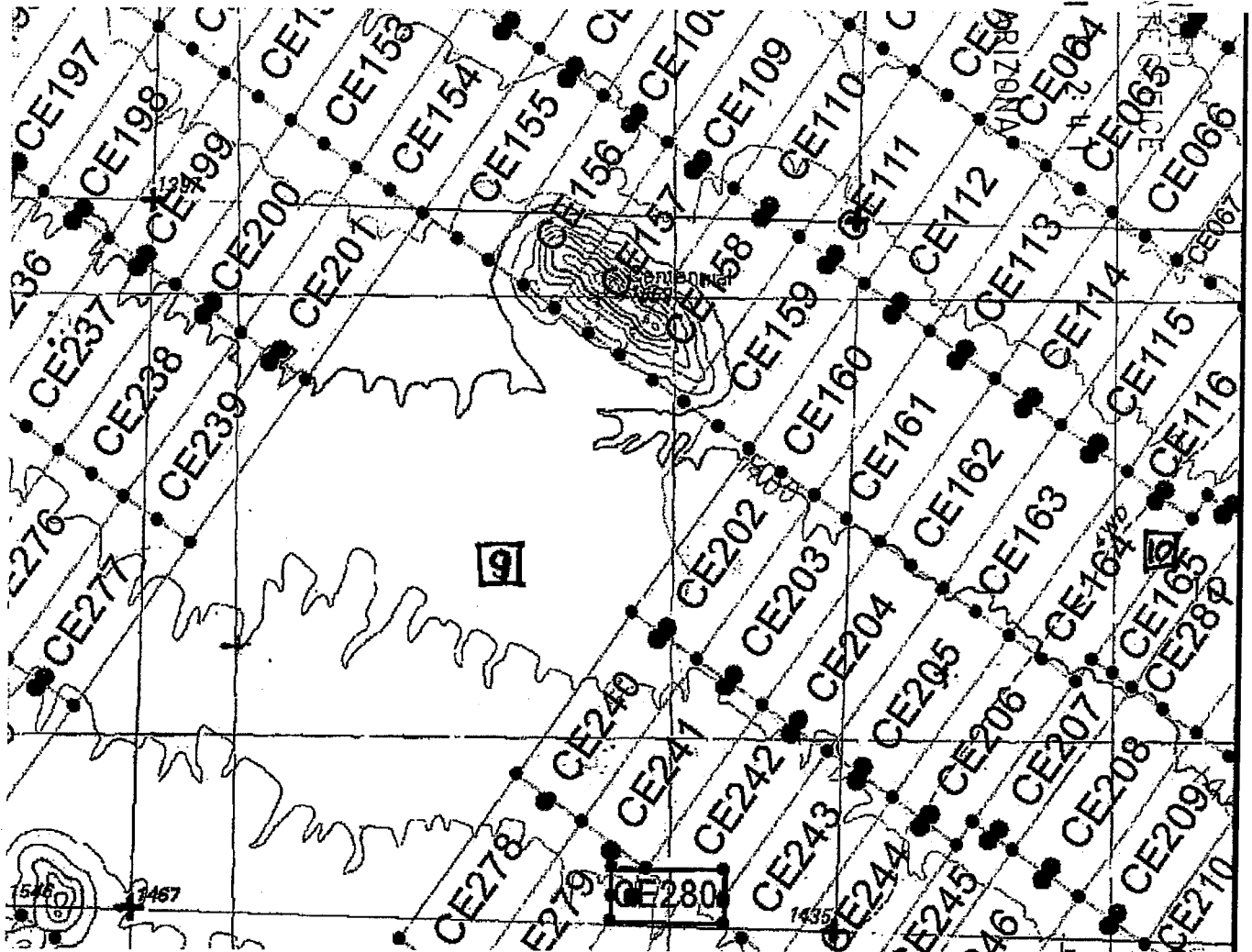
By: Erik Best, its Operating Officer

AMC434280



Lode Mining Claim Map of the **CE280** Lode Claim,  
attached to and made a part of the Location Notice.

RECEIVED  
BLM AZ STATE OFFICE  
2015 OCT 21 4 11 PM  
PHOENIX, ARIZONA



The scale is generally 1" = 2000". GN ↑

The Claim is located in: Section(s) 9, T2N, R11W, G&SRM, La Paz County, Arizona.

TIE: The Location Monument of this claim is approximately 13900 feet East and 15938 feet South from the SE corner of Section 25, T3N, R12W, G&SRM, La Paz County, Arizona. The claim is 850' long x 400' wide. The bearing for the claim block is N 35°E and S 55°E.

Monuments are 1-1/2" x 1-1/2" x 5' wood posts projecting at least four feet above the ground. Location monument is set 680' from the east end line and 170 feet from the west endline along the center of the claim.

AMC 434280

When recorded return to:  
Kennecott Exploration Company  
224 North 2200 West  
Salt Lake City, UT 84116  
Attn: Land Department

RECEIVED  
BLMAZ STATE OFFICE  
2015 OCT 21 P 2:47  
PHOENIX, ARIZONA

ARIZONA NOTICE OF LOCATION  
(LODE CLAIM)

NOTICE IS HEREBY GIVEN THAT KENNECOTT EXPLORATION COMPANY, whose mailing address is 224 North 2200 West, Salt Lake City, Utah 84116 by its undersigned officer, makes this location of the CE281 Lode Mining Claim, in La Paz County, Arizona.

The general course of the claim is from the Northeast to Southwest, and said claim is within the:

| <u>Quarter</u> | <u>Section</u> | <u>Township</u> | <u>Range</u> |
|----------------|----------------|-----------------|--------------|
| NE             | 10             | 2N              | 11W          |
| SE             | 10             | 2N              | 11W          |
| SW             | 10             | 2N              | 11W          |
| NW             | 10             | 2N              | 11W          |

G&SRM, La Paz County, Arizona.

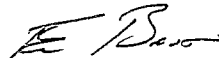
This claim is 1500 feet in length and 600 feet in width. This Notice of Location is posted on the centerline of the claim. The claim runs from the location monument on which this notice is posted 50 feet in a northeasterly direction to the Northeast end line and 1450 feet in a southwesterly direction to the Southwest end line. The claim boundaries are marked by six monuments, one at each corner and one at the center of each endline. The location monument on which this notice is posted is situated within Section 10, Township 2N, Range 11W, G&SRM, La Paz County, Arizona and is approximately 18676 feet East and 13319 feet South from the SE corner of Section 25, Township 3 North, Range 12 West, G&SRM, La Paz County, Arizona.

The undersigned claims the ground as depicted on the map that is attached to a copy of this Notice of Location filed in the office of the County Recorder, La Paz County, Arizona.

The claim has been monumented in accordance with State and Federal law. Corner, end centers and location monuments are posts, 1-1/2" x 1-1/2" x 5' projecting at least 4' above the ground.

Located, dated and posted on the ground the 6th day of September, 2015.

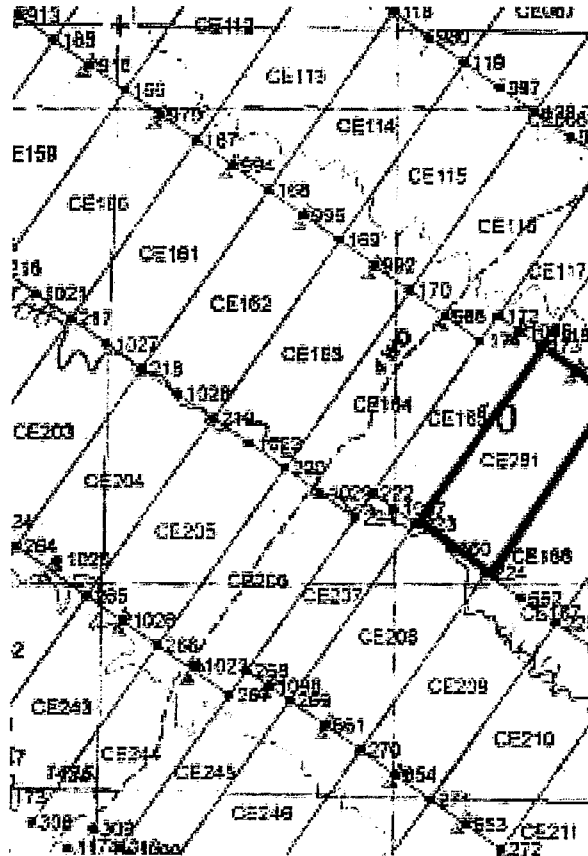
KENNECOTT EXPLORATION COMPANY



By: Erik Best, its Operating Officer

AMC 434281

Lode Mining Claim Map of the **CE281** Lode Claim,  
attached to and made a part of the Location Notice.



The scale is generally 1" = 2000". GN ↑

The Claim is located in: Section(s) 10, T2N, R11W, G&SRM, La Paz County, Arizona.

TIE: The Location Monument of this claim is approximately 18676 feet East and 13319 feet South from the SE corner of Section 25, T3N, R12W, G&SRM, La Paz County, Arizona. The claim is 1500' long x 600' wide. The bearing for the claim block is N 35°E and S 55°E.

Monuments are 1-1/2" x 1-1/2" x 5' wood posts projecting at least four feet above the ground. Location monuments are generally set 50' inside the Northeast or Southwest endline along the center of each claim unless otherwise depicted.

AMC 434281

RECEIVED  
BLM AZ STATE OFFICE  
2015 OCT 23 P 2:47  
PHOENIX ARIZONA

When recorded return to:  
Kennecott Exploration Company  
224 North 2200 West  
Salt Lake City, UT 84116  
Attn: Land Department

RECEIVED  
BLM AZ STATE OFFICE  
2015 OCT 21 P 2:47  
PHOENIX, ARIZONA

ARIZONA NOTICE OF LOCATION  
(LODE CLAIM)

NOTICE IS HEREBY GIVEN THAT KENNECOTT EXPLORATION COMPANY, whose mailing address is 224 North 2200 West, Salt Lake City, Utah 84116 by its undersigned officer, makes this location of the CE282 Lode Mining Claim, in La Paz County, Arizona.

The general course of the claim is from the Northeast to Southwest, and said claim is within the:

| <u>Quarter</u> | <u>Section</u> | <u>Township</u> | <u>Range</u> |
|----------------|----------------|-----------------|--------------|
| SW             | 16             | 2N              | 11W          |
| SE             | 17             | 2N              | 11W          |

G&SRM, La Paz County, Arizona.


This claim is 650 feet in length and 450 feet in width. This Notice of Location is posted on the centerline of the claim. The claim runs from the location monument on which this notice is posted 600 feet in a northeasterly direction to the Northeast end line and 50 feet in a southwesterly direction to the Southwest end line. The claim boundaries are marked by six monuments, one at each corner and one at the center of each endline. The location monument on which this notice is posted is situated within Section 17, Township 2N, Range 11W, G&SRM, La Paz County, Arizona and is approximately 9907 feet East and 19852 feet South from the SE corner of Section 25, Township 3 North, Range 12 West, G&SRM, La Paz County, Arizona.

The undersigned claims the ground as depicted on the map that is attached to a copy of this Notice of Location filed in the office of the County Recorder, La Paz County, Arizona.

The claim has been monumented in accordance with State and Federal law. Corner, end centers and location monuments are posts, 1-1/2" x 1-1/2" x 5' projecting at least 4' above the ground.

Located, dated and posted on the ground the 3rd day of September, 2015.

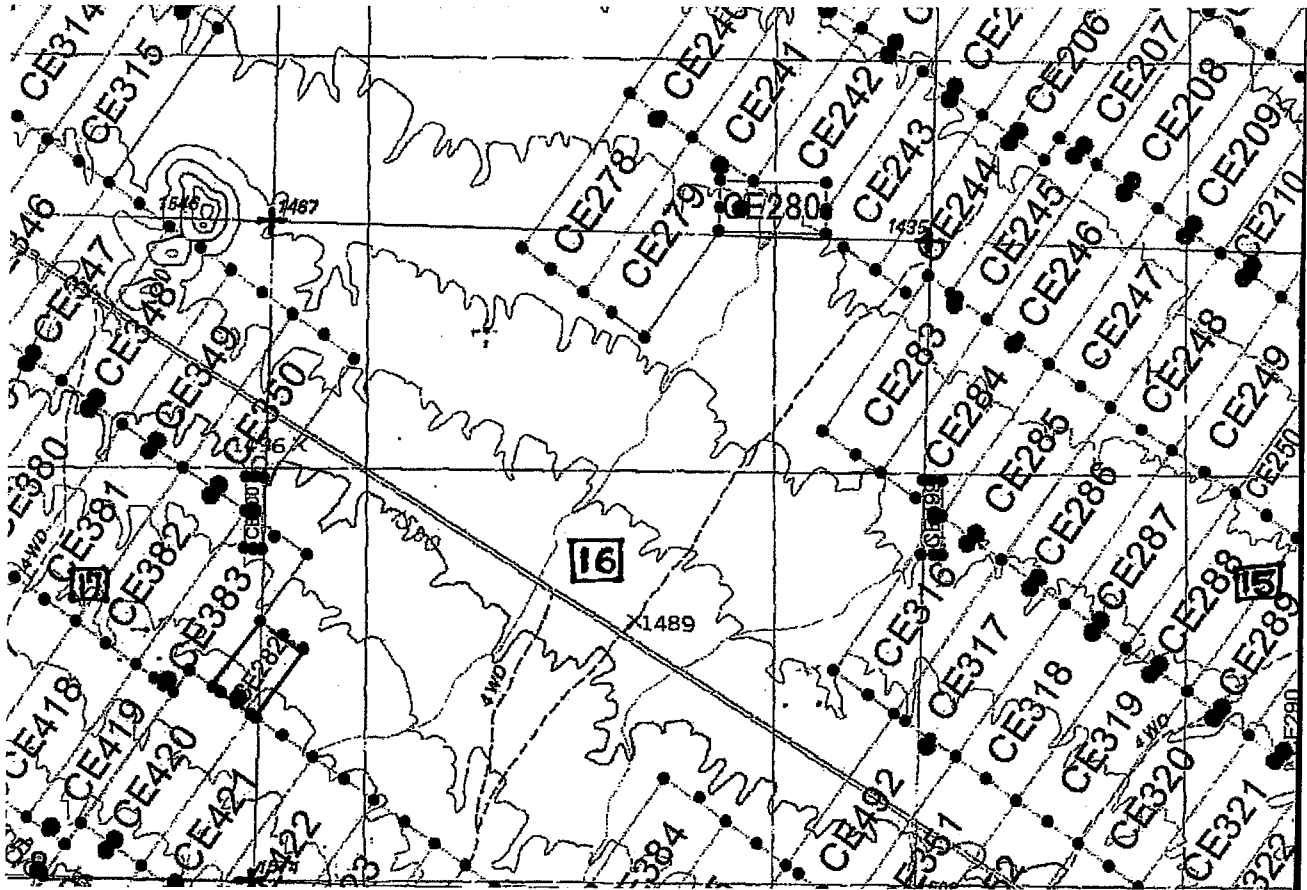
KENNECOTT EXPLORATION COMPANY



By: Erik Best, its Operating Officer

AMC 434282

Lode Mining Claim Map of the **CE282** Lode Claim,  
attached to and made a part of the Location Notice.



The scale is generally 1" = 2000". GN ↑

The Claim is located in: Section(s) 16, 17, T2N, R11W, G&SRM, La Paz County, Arizona.

TIE: The Location Monument of this claim is approximately 9907 feet East and 19852 feet South from the SE corner of Section 25, T3N, R12W, G&SRM, La Paz County, Arizona. The claim is 650' long x 450' wide. The bearing for the claim block is N 35°E and S 55°E.

Monuments are 1-1/2" x 1-1/2" x 5' wood posts projecting at least four feet above the ground. Location monuments are generally set 50' inside the Northeast or Southwest endline along the center of each claim unless otherwise depicted.

PHOENIX, ARIZONA  
2015 OCT 21 P 2:41  
BLM ARIZONA OFFICE

AMC 434282

When recorded return to:  
Kennecott Exploration Company  
224 North 2200 West  
Salt Lake City, UT 84116  
Attn: Land Department

ARIZONA NOTICE OF LOCATION  
(LODE CLAIM)

NOTICE IS HEREBY GIVEN THAT KENNECOTT EXPLORATION COMPANY, whose mailing address is 224 North 2200 West, Salt Lake City, Utah 84116 by its undersigned officer, makes this location of the CE283 Lode Mining Claim, in La Paz County, Arizona.

The general course of the claim is from the Northeast to Southwest, and said claim is within the:

| <u>Quarter</u> | <u>Section</u> | <u>Township</u> | <u>Range</u> |
|----------------|----------------|-----------------|--------------|
| NW             | 15             | 2N              | 11W          |
| NE             | 16             | 2N              | 11W          |

G&SRM, La Paz County, Arizona.

This claim is 1500 feet in length and 600 feet in width. This Notice of Location is posted on the centerline of the claim. The claim runs from the location monument on which this notice is posted 50 feet in a northeasterly direction to the Northeast end line and 1450 feet in a southwesterly direction to the Southwest end line. The claim boundaries are marked by six monuments, one at each corner and one at the center of each endline. The location monument on which this notice is posted is situated within Section 15, Township 2N, Range 11W, G&SRM, La Paz County, Arizona and is approximately 15625 feet East and 16670 feet South from the SE corner of Section 25, Township 3 North, Range 12 West, G&SRM, La Paz County, Arizona.

The undersigned claims the ground as depicted on the map that is attached to a copy of this Notice of Location filed in the office of the County Recorder, La Paz County, Arizona.

The claim has been monumented in accordance with State and Federal law. Corner, end centers and location monuments are posts, 1-1/2" x 1-1/2" x 5' projecting at least 4' above the ground.

Located, dated and posted on the ground the 5th day of September, 2015.

KENNECOTT EXPLORATION COMPANY

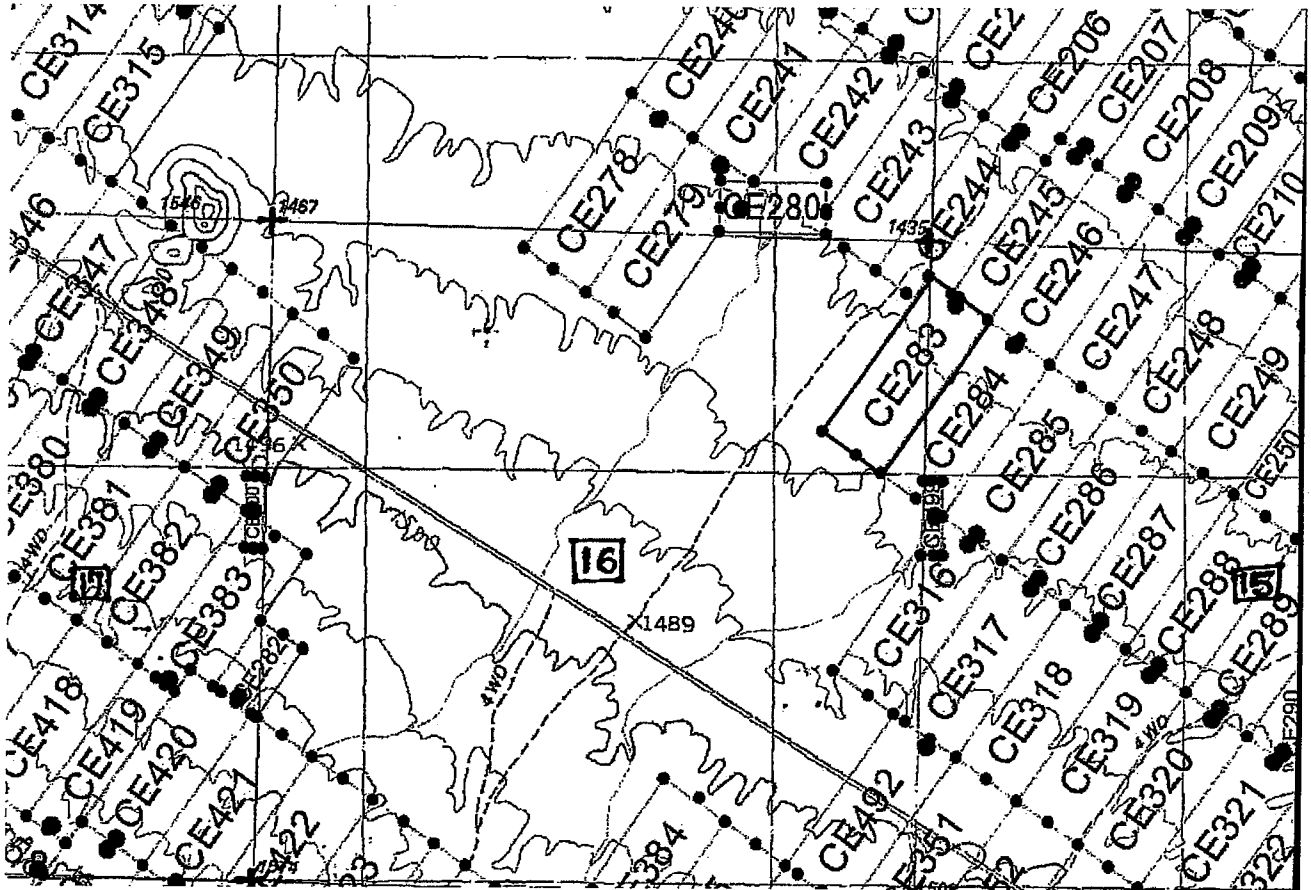


By: Erik Best, its Operating Officer

RECORDED  
BLM AZ STATE OFFICE  
2015 OCT 21 9:22:47  
PHOENIX, ARIZONA

AMC434283

Lode Mining Claim Map of the **CE283** Lode Claim,  
attached to and made a part of the Location Notice.



The scale is generally 1" = 2000". GN ↑

The Claim is located in: Section(s) 15, 16, T2N, R11W, G&SRM, La Paz County, Arizona.

TIE: The Location Monument of this claim is approximately 15625 feet East and 16670 feet South from the SE corner of Section 25, T3N, R12W, G&SRM, La Paz County, Arizona. The claim is 1500' long x 600' wide. The bearing for the claim block is N 35°E and S 55°E.

Monuments are 1-1/2" x 1-1/2" x 5' wood posts projecting at least four feet above the ground. Location monuments are generally set 50' inside the Northeast or Southwest endline along the center of each claim unless otherwise depicted.

PLM AND SURVEY OFFICE  
 2015 OCT 1 P 2:47  
 PHOENIX ARIZONA

AMC 434283

When recorded return to:  
Kennecott Exploration Company  
224 North 2200 West  
Salt Lake City, UT 84116  
Attn: Land Department

RECEIVED  
BLM AZ STATE OFFICE  
2015 OCT 21 P 2:46  
PHOENIX, ARIZONA

ARIZONA NOTICE OF LOCATION  
(LODE CLAIM)

NOTICE IS HEREBY GIVEN THAT KENNECOTT EXPLORATION COMPANY, whose mailing address is 224 North 2200 West, Salt Lake City, Utah 84116 by its undersigned officer, makes this location of the CE284 Lode Mining Claim, in La Paz County, Arizona.

The general course of the claim is from the Northeast to Southwest, and said claim is within the:

| <u>Quarter</u> | <u>Section</u> | <u>Township</u> | <u>Range</u> |
|----------------|----------------|-----------------|--------------|
| NW             | 15             | 2N              | 11W          |
| NE             | 16             | 2N              | 11W          |

G&SRM, La Paz County, Arizona.


This claim is 1500 feet in length and 600 feet in width. This Notice of Location is posted on the centerline of the claim. The claim runs from the location monument on which this notice is posted 50 feet in a northeasterly direction to the Northeast end line and 1450 feet in a southwesterly direction to the Southwest end line. The claim boundaries are marked by six monuments, one at each corner and one at the center of each endline. The location monument on which this notice is posted is situated within Section 15, Township 2N, Range 11W, G&SRM, La Paz County, Arizona and is approximately 16098 feet East and 16991 feet South from the SE corner of Section 25, Township 3 North, Range 12 West, G&SRM, La Paz County, Arizona.

The undersigned claims the ground as depicted on the map that is attached to a copy of this Notice of Location filed in the office of the County Recorder, La Paz County, Arizona.

The claim has been monumented in accordance with State and Federal law. Corner, end centers and location monuments are posts, 1-1/2" x 1-1/2" x 5' projecting at least 4' above the ground.

Located, dated and posted on the ground the 5th day of September, 2015.

KENNECOTT EXPLORATION COMPANY

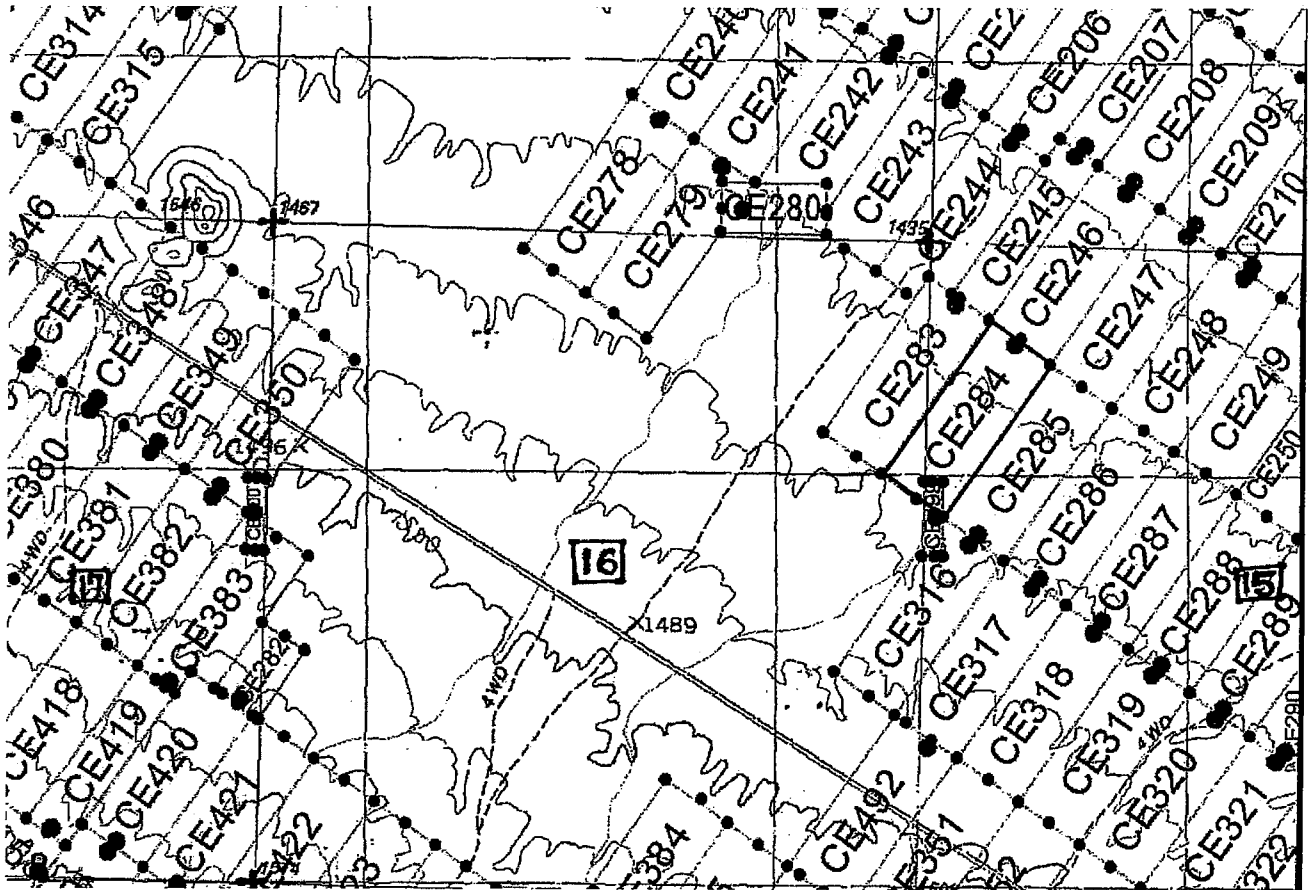


By: Erik Best, its Operating Officer

AMC 434284



Lode Mining Claim Map of the **CE284** Lode Claim,  
attached to and made a part of the Location Notice.



The scale is generally 1" = 2000". GN ↑

The Claim is located in: Section(s) 15, 16, T2N, R11W, G&SRM, La Paz County, Arizona.

TIE: The Location Monument of this claim is approximately 16098 feet East and 16991 feet South from the SE corner of Section 25, T3N, R12W, G&SRM, La Paz County, Arizona. The claim is 1500' long x 600' wide. The bearing for the claim block is N 35°E and S 55°E.

Monuments are 1-1/2" x 1-1/2" x 5' wood posts projecting at least four feet above the ground. Location monuments are generally set 50' inside the Northeast or Southwest endline along the center of each claim unless otherwise depicted.

RECEIVED  
BLM DISTRICT OFFICE  
MOSCOW, ARIZONA  
MAY 21 2017

AMC 434284

When recorded return to:  
Kennecott Exploration Company  
224 North 2200 West  
Salt Lake City, UT 84116  
Attn: Land Department

RECEIVED  
BLM LAZ STATE OFFICE  
2015 OCT 21 P 2:48  
PHOENIX, ARIZONA

ARIZONA NOTICE OF LOCATION  
(LODE CLAIM)

NOTICE IS HEREBY GIVEN THAT KENNECOTT EXPLORATION COMPANY, whose mailing address is 224 North 2200 West, Salt Lake City, Utah 84116 by its undersigned officer, makes this location of the CE285 Lode Mining Claim, in La Paz County, Arizona.

The general course of the claim is from the Northeast to Southwest, and said claim is within the:

| <u>Quarter</u> | <u>Section</u> | <u>Township</u> | <u>Range</u> |
|----------------|----------------|-----------------|--------------|
| NW             | 15             | 2N              | 11W          |

G&SRM, La Paz County, Arizona.


This claim is 1500 feet in length and 600 feet in width. This Notice of Location is posted on the centerline of the claim. The claim runs from the location monument on which this notice is posted 1450 feet in a northeasterly direction to the Northeast end line and 50 feet in a southwesterly direction to the Southwest end line. The claim boundaries are marked by six monuments, one at each corner and one at the center of each endline. The location monument on which this notice is posted is situated within Section 15, Township 2N, Range 11W, G&SRM, La Paz County, Arizona and is approximately 15801 feet East and 18494 feet South from the SE corner of Section 25, Township 3 North, Range 12 West, G&SRM, La Paz County, Arizona.

The undersigned claims the ground as depicted on the map that is attached to a copy of this Notice of Location filed in the office of the County Recorder, La Paz County, Arizona.

The claim has been monumented in accordance with State and Federal law. Corner, end centers and location monuments are posts, 1-1/2" x 1-1/2" x 5' projecting at least 4' above the ground.

Located, dated and posted on the ground the 5th day of September, 2015.

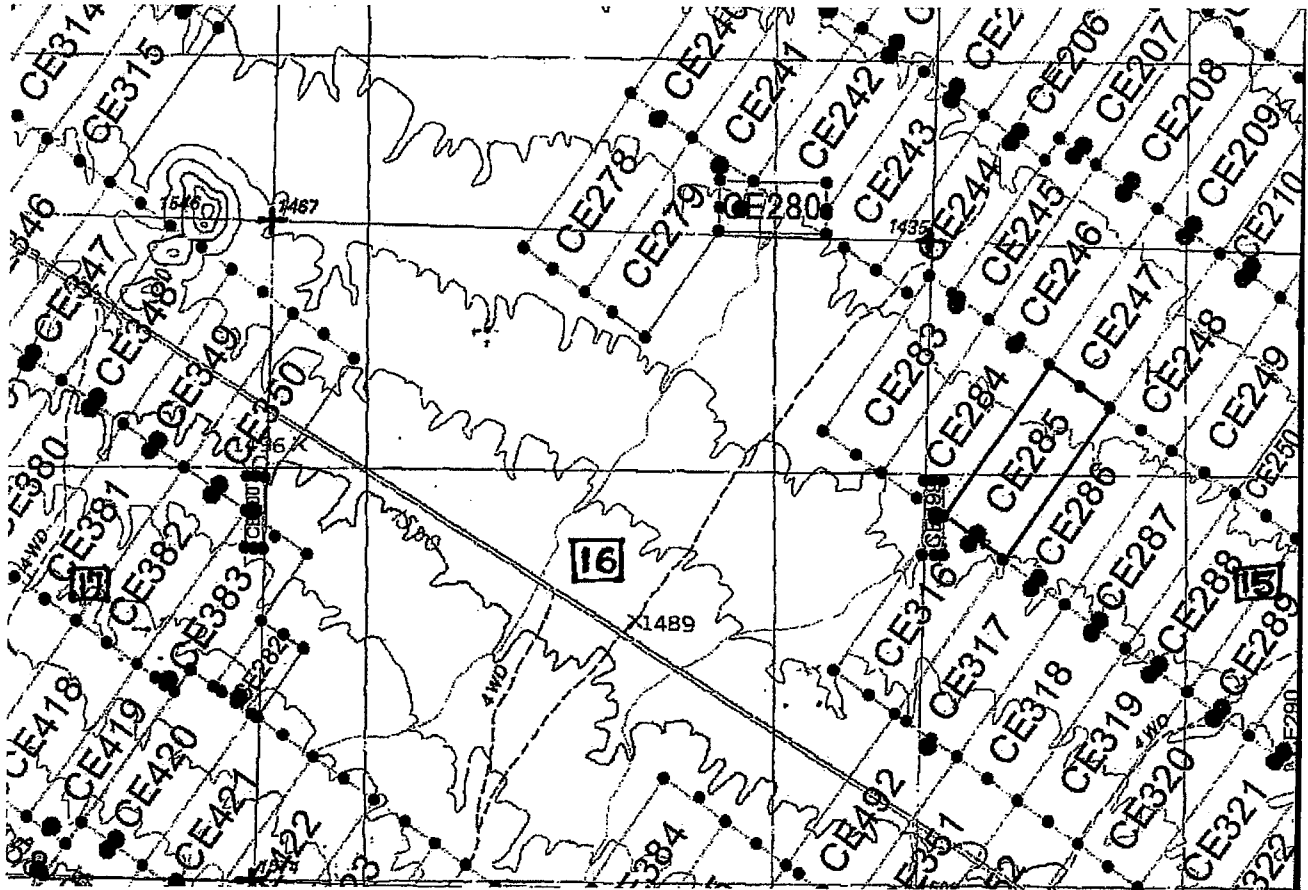
KENNECOTT EXPLORATION COMPANY



By: Erik Best, its Operating Officer

AMC 434285

Lode Mining Claim Map of the **CE285** Lode Claim,  
attached to and made a part of the Location Notice.



The scale is generally 1" = 2000". GN ↑

The Claim is located in: Section(s) 15, T2N, R11W, G&SRM, La Paz County, Arizona.

TIE: The Location Monument of this claim is approximately 15801 feet East and 18494 feet South from the SE corner of Section 25, T3N, R12W, G&SRM, La Paz County, Arizona. The claim is 1500' long x 500' wide. The bearing for the claim block is N 35°E and S 55°E.

Monuments are 1-1/2" x 1-1/2" x 5' wood posts projecting at least four feet above the ground. Location monuments are generally set 50' inside the Northeast or Southwest endline along the center of each claim unless otherwise depicted.

RECEIVED  
 CLERK'S OFFICE  
 OCT 27 2 48  
 PHOENIX, ARIZONA

AMC434285

When recorded return to:  
Kennecott Exploration Company  
224 North 2200 West  
Salt Lake City, UT 84116  
Attn: Land Department

RECEIVED  
BLM AZ STATE OFFICE  
2015 OCT 21 P 2:18  
PHOENIX, ARIZONA

ARIZONA NOTICE OF LOCATION  
(LODE CLAIM)

NOTICE IS HEREBY GIVEN THAT KENNECOTT EXPLORATION COMPANY, whose mailing address is 224 North 2200 West, Salt Lake City, Utah 84116 by its undersigned officer, makes this location of the CE286 Lode Mining Claim, in La Paz County, Arizona.

The general course of the claim is from the Northeast to Southwest, and said claim is within the:

| <u>Quarter</u> | <u>Section</u> | <u>Township</u> | <u>Range</u> |
|----------------|----------------|-----------------|--------------|
| SW             | 15             | 2N              | 11W          |
| NW             | 15             | 2N              | 11W          |

G&SRM, La Paz County, Arizona.


This claim is 1500 feet in length and 600 feet in width. This Notice of Location is posted on the centerline of the claim. The claim runs from the location monument on which this notice is posted 1450 feet in a northeasterly direction to the Northeast end line and 50 feet in a southwesterly direction to the Southwest end line. The claim boundaries are marked by six monuments, one at each corner and one at the center of each endline. The location monument on which this notice is posted is situated within Section 15, Township 2N, Range 11W, G&SRM, La Paz County, Arizona and is approximately 16299 feet East and 18843 feet South from the SE corner of Section 25, Township 3 North, Range 12 West, G&SRM, La Paz County, Arizona.

The undersigned claims the ground as depicted on the map that is attached to a copy of this Notice of Location filed in the office of the County Recorder, La Paz County, Arizona.

The claim has been monumented in accordance with State and Federal law. Corner, end centers and location monuments are posts, 1-1/2" x 1-1/2" x 5' projecting at least 4' above the ground.

Located, dated and posted on the ground the 5th day of September, 2015.

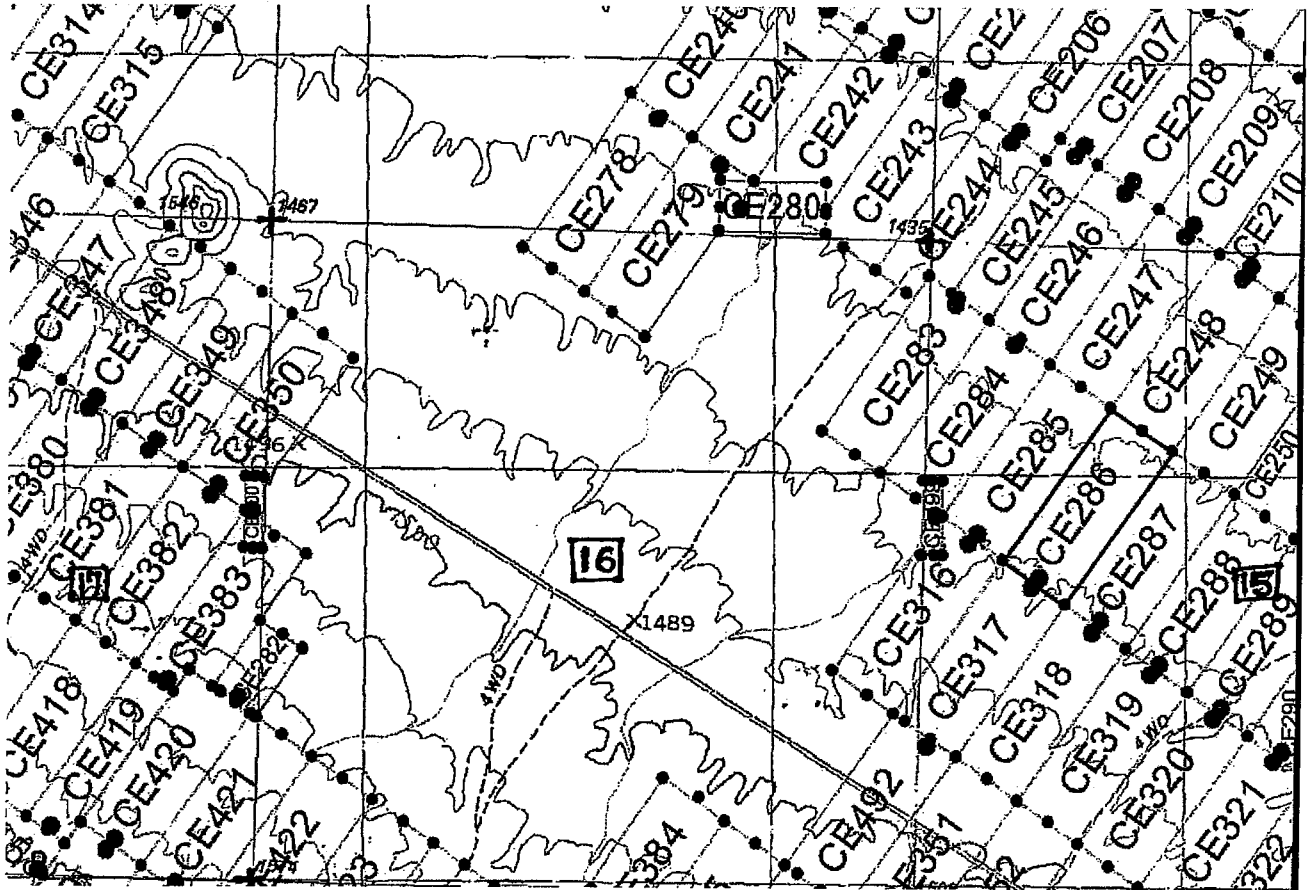
KENNECOTT EXPLORATION COMPANY



By: Erik Best, its Operating Officer

AMC434286

Lode Mining Claim Map of the CE286 Lode Claim,  
attached to and made a part of the Location Notice.



The scale is generally 1" = 2000". GN ↑

The Claim is located in: Section(s) 15, T2N, R11W, G&SRM, La Paz County, Arizona.

TIE: The Location Monument of this claim is approximately 16299 feet East and 18843 feet South from the SE corner of Section 25, T3N, R12W, G&SRM, La Paz County, Arizona. The claim is 1500' long x 600' wide. The bearing for the claim block is N 35°E and S 55°E.

Monuments are 1-1/2" x 1-1/2" x 5' wood posts projecting at least four feet above the ground. Location monuments are generally set 50' inside the Northeast or Southwest endline along the center of each claim unless otherwise depicted.

RECEIVED  
BLM ARIZONA STATE OFFICE  
2015 OCT 28 P 2:48  
PHOENIX ARIZONA

AMC434286

When recorded return to:  
Kennecott Exploration Company  
224 North 2200 West  
Salt Lake City, UT 84116  
Attn: Land Department

RECEIVED  
BLM AZ STATE OFFICE  
2015 OCT 21 P 2:48  
PHOENIX, ARIZONA

ARIZONA NOTICE OF LOCATION  
(LODE CLAIM)

NOTICE IS HEREBY GIVEN THAT KENNECOTT EXPLORATION COMPANY, whose mailing address is 224 North 2200 West, Salt Lake City, Utah 84116 by its undersigned officer, makes this location of the CE287 Lode Mining Claim, in La Paz County, Arizona.

The general course of the claim is from the Northeast to Southwest, and said claim is within the:

| <u>Quarter</u> | <u>Section</u> | <u>Township</u> | <u>Range</u> |
|----------------|----------------|-----------------|--------------|
| SW             | 15             | 2N              | 11W          |
| NW             | 15             | 2N              | 11W          |

G&SRM, La Paz County, Arizona.

This claim is 1500 feet in length and 600 feet in width. This Notice of Location is posted on the centerline of the claim. The claim runs from the location monument on which this notice is posted 1450 feet in a northeasterly direction to the Northeast end line and 50 feet in a southwesterly direction to the Southwest end line. The claim boundaries are marked by six monuments, one at each corner and one at the center of each endline. The location monument on which this notice is posted is situated within Section 15, Township 2N, Range 11W, G&SRM, La Paz County, Arizona and is approximately 16785 feet East and 19183 feet South from the SE corner of Section 25, Township 3 North, Range 12 West, G&SRM, La Paz County, Arizona.

The undersigned claims the ground as depicted on the map that is attached to a copy of this Notice of Location filed in the office of the County Recorder, La Paz County, Arizona.

The claim has been monumented in accordance with State and Federal law. Corner, end centers and location monuments are posts, 1-1/2" x 1-1/2" x 5' projecting at least 4' above the ground.

Located, dated and posted on the ground the 5th day of September, 2015.

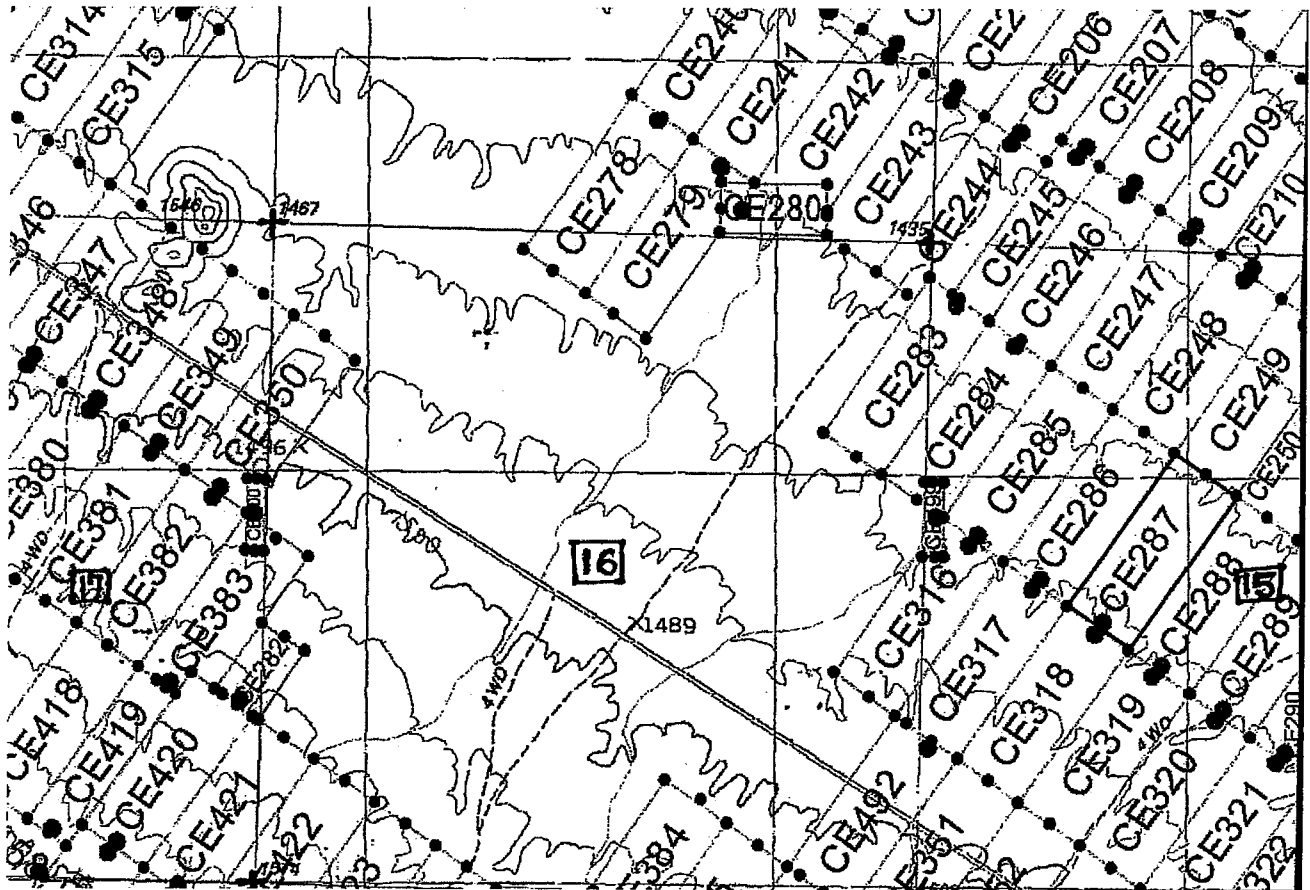
KENNECOTT EXPLORATION COMPANY



By: Erik Best, its Operating Officer

AMC434287

Lode Mining Claim Map of the **CE287** Lode Claim,  
attached to and made a part of the Location Notice.



The scale is generally 1" = 2000". GN ↑

The Claim is located in: Section(s) 15, T2N, R11W, G&SRM, La Paz County, Arizona.

TIE: The Location Monument of this claim is approximately 16785 feet East and 19183 feet South from the SE corner of Section 25, T3N, R12W, G&SRM, La Paz County, Arizona. The claim is 1500' long x 600' wide. The bearing for the claim block is N 35°E and S 55°E.

Monuments are 1-1/2" x 1-1/2" x 5' wood posts projecting at least four feet above the ground. Location monuments are generally set 50' inside the Northeast or Southwest endline along the center of each claim unless otherwise depicted.

RECEIVED  
BLM AZ STATE OFFICE  
2018 08 21 P 2:48  
PHOENIX, ARIZONA

AMC 434287

When recorded return to:  
Kennecott Exploration Company  
224 North 2200 West  
Salt Lake City, UT 84116  
Attn: Land Department

RECEIVED  
BLM AZ STATE OFFICE  
2015 OCT 21 P 2:48  
PHOENIX, ARIZONA

ARIZONA NOTICE OF LOCATION  
(LODE CLAIM)

NOTICE IS HEREBY GIVEN THAT KENNECOTT EXPLORATION COMPANY, whose mailing address is 224 North 2200 West, Salt Lake City, Utah 84116 by its undersigned officer, makes this location of the CE288 Lode Mining Claim, in La Paz County, Arizona.

The general course of the claim is from the Northeast to Southwest, and said claim is within the:

| <u>Quarter</u> | <u>Section</u> | <u>Township</u> | <u>Range</u> |
|----------------|----------------|-----------------|--------------|
| NE             | 15             | 2N              | 11W          |
| SE             | 15             | 2N              | 11W          |
| SW             | 15             | 2N              | 11W          |
| NW             | 15             | 2N              | 11W          |

G&SRM, La Paz County, Arizona.

This claim is 1500 feet in length and 600 feet in width. This Notice of Location is posted on the centerline of the claim. The claim runs from the location monument on which this notice is posted 1450 feet in a northeasterly direction to the Northeast end line and 50 feet in a southwesterly direction to the Southwest end line. The claim boundaries are marked by six monuments, one at each corner and one at the center of each endline. The location monument on which this notice is posted is situated within Section 15, Township 2N, Range 11W, G&SRM, La Paz County, Arizona and is approximately 17265 feet East and 19520 feet South from the SE corner of Section 25, Township 3 North, Range 12 West, G&SRM, La Paz County, Arizona.

The undersigned claims the ground as depicted on the map that is attached to a copy of this Notice of Location filed in the office of the County Recorder, La Paz County, Arizona.

The claim has been monumented in accordance with State and Federal law. Corner, end centers and location monuments are posts, 1-1/2" x 1-1/2" x 5' projecting at least 4' above the ground.

Located, dated and posted on the ground the 5th day of September, 2015.

KENNECOTT EXPLORATION COMPANY

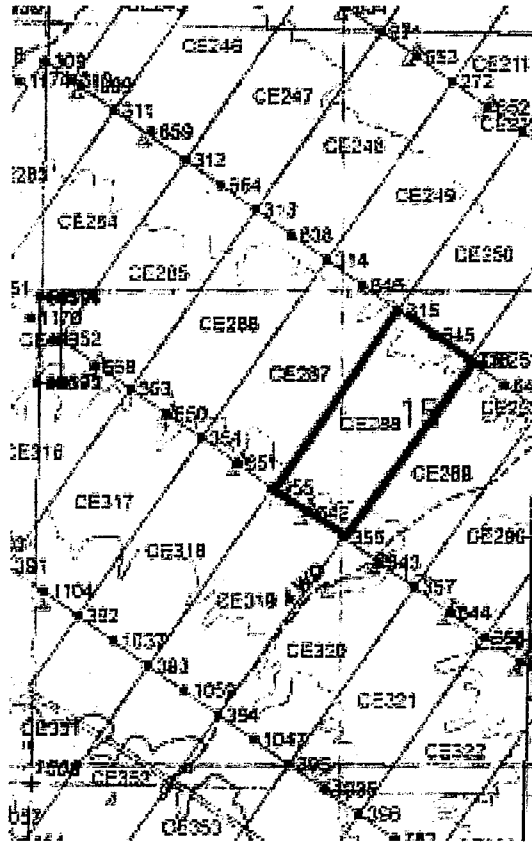


By: Erik Best, its Operating Officer

AMC 434288



Lode Mining Claim Map of the **CE288** Lode Claim,  
attached to and made a part of the Location Notice.



RECEIVED  
BLM AZ STATE OFFICE  
2015 OCT 21 P 2:48  
PHOENIX, ARIZONA

AMC 434288

The scale is generally 1" = 2000". GN ↑

The Claim is located in: Section(s) 15, T2N, R11W, G&SRM, La Paz County, Arizona.

TIE: The Location Monument of this claim is approximately 17265 feet East and 19520 feet South from the SE corner of Section 25, T3N, R12W, G&SRM, La Paz County, Arizona. The claim is 1500' long x 600' wide. The bearing for the claim block is N 35°E and S 55°E.

Monuments are 1-1/2" x 1-1/2" x 5' wood posts projecting at least four feet above the ground. Location monuments are generally set 50' inside the Northeast or Southwest endline along the center of each claim unless otherwise depicted.

When recorded return to:  
Kennecott Exploration Company  
224 North 2200 West  
Salt Lake City, UT 84116  
Attn: Land Department

RECEIVED  
BLM AZ STATE OFFICE  
2015 OCT 21 P 2:48  
PHOENIX, ARIZONA

ARIZONA NOTICE OF LOCATION  
(LODE CLAIM)

NOTICE IS HEREBY GIVEN THAT KENNECOTT EXPLORATION COMPANY, whose mailing address is 224 North 2200 West, Salt Lake City, Utah 84116 by its undersigned officer, makes this location of the CE289 Lode Mining Claim, in La Paz County, Arizona.

The general course of the claim is from the Northeast to Southwest, and said claim is within the:

| <u>Quarter</u> | <u>Section</u> | <u>Township</u> | <u>Range</u> |
|----------------|----------------|-----------------|--------------|
| NE             | 15             | 2N              | 11W          |
| SE             | 15             | 2N              | 11W          |
| SW             | 15             | 2N              | 11W          |

G&SRM, La Paz County, Arizona.

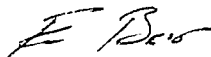
This claim is 1500 feet in length and 600 feet in width. This Notice of Location is posted on the centerline of the claim. The claim runs from the location monument on which this notice is posted 1450 feet in a northeasterly direction to the Northeast end line and 50 feet in a southwesterly direction to the Southwest end line. The claim boundaries are marked by six monuments, one at each corner and one at the center of each endline. The location monument on which this notice is posted is situated within Section 15, Township 2N, Range 11W, G&SRM, La Paz County, Arizona and is approximately 17757 feet East and 19865 feet South from the SE corner of Section 25, Township 3 North, Range 12 West, G&SRM, La Paz County, Arizona.

The undersigned claims the ground as depicted on the map that is attached to a copy of this Notice of Location filed in the office of the County Recorder, La Paz County, Arizona.

The claim has been monumented in accordance with State and Federal law. Corner, end centers and location monuments are posts, 1-1/2" x 1-1/2" x 5' projecting at least 4' above the ground.

Located, dated and posted on the ground the 5th day of September, 2015.

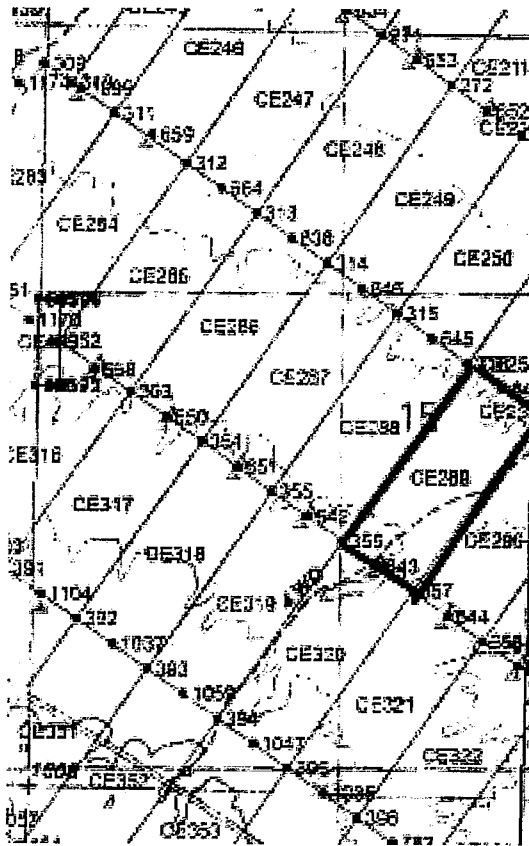
KENNECOTT EXPLORATION COMPANY



By: Erik Best, its Operating Officer

AMC434289

Lode Mining Claim Map of the **CE289** Lode Claim,  
attached to and made a part of the Location Notice.



The scale is generally 1" = 2000". GN ↑

The Claim is located in: Section(s) 15, T2N, R11W, G&SRM, La Paz County, Arizona.

TIE: The Location Monument of this claim is approximately 17757 feet East and 19865 feet South from the SE corner of Section 25, T3N, R12W, G&SRM, La Paz County, Arizona. The claim is 1500' long x 600' wide. The bearing for the claim block is N 35°E and S 55°E.

Monuments are 1-1/2" x 1-1/2" x 5' wood posts projecting at least four feet above the ground. Location monuments are generally set 50' inside the Northeast or Southwest endline along the center of each claim unless otherwise depicted.

AMC 434289

RECEIVED  
BLM STATE OFFICE  
TUCSON, ARIZONA  
OCT 21 P 2:48

When recorded return to:  
Kennecott Exploration Company  
224 North 2200 West  
Salt Lake City, UT 84116  
Attn: Land Department

RECEIVED  
BLM AZ STATE OFFICE  
2015 OCT 21 P 2:18  
PHOENIX, ARIZONA

ARIZONA NOTICE OF LOCATION  
(LODE CLAIM)

NOTICE IS HEREBY GIVEN THAT KENNECOTT EXPLORATION COMPANY, whose mailing address is 224 North 2200 West, Salt Lake City, Utah 84116 by its undersigned officer, makes this location of the CE290 Lode Mining Claim, in La Paz County, Arizona.

The general course of the claim is from the Northeast to Southwest, and said claim is within the:

| <u>Quarter</u> | <u>Section</u> | <u>Township</u> | <u>Range</u> |
|----------------|----------------|-----------------|--------------|
| NE             | 15             | 2N              | 11W          |
| SE             | 15             | 2N              | 11W          |

G&SRM, La Paz County, Arizona.


This claim is 1500 feet in length and 600 feet in width. This Notice of Location is posted on the centerline of the claim. The claim runs from the location monument on which this notice is posted 1450 feet in a northeasterly direction to the Northeast end line and 50 feet in a southwesterly direction to the Southwest end line. The claim boundaries are marked by six monuments, one at each corner and one at the center of each endline. The location monument on which this notice is posted is situated within Section 15, Township 2N, Range 11W, G&SRM, La Paz County, Arizona and is approximately 18251 feet East and 20211 feet South from the SE corner of Section 25, Township 3 North, Range 12 West, G&SRM, La Paz County, Arizona.

The undersigned claims the ground as depicted on the map that is attached to a copy of this Notice of Location filed in the office of the County Recorder, La Paz County, Arizona.

The claim has been monumented in accordance with State and Federal law. Corner, end centers and location monuments are posts, 1-1/2" x 1-1/2" x 5' projecting at least 4' above the ground.

Located, dated and posted on the ground the 6th day of September, 2015.

KENNECOTT EXPLORATION COMPANY

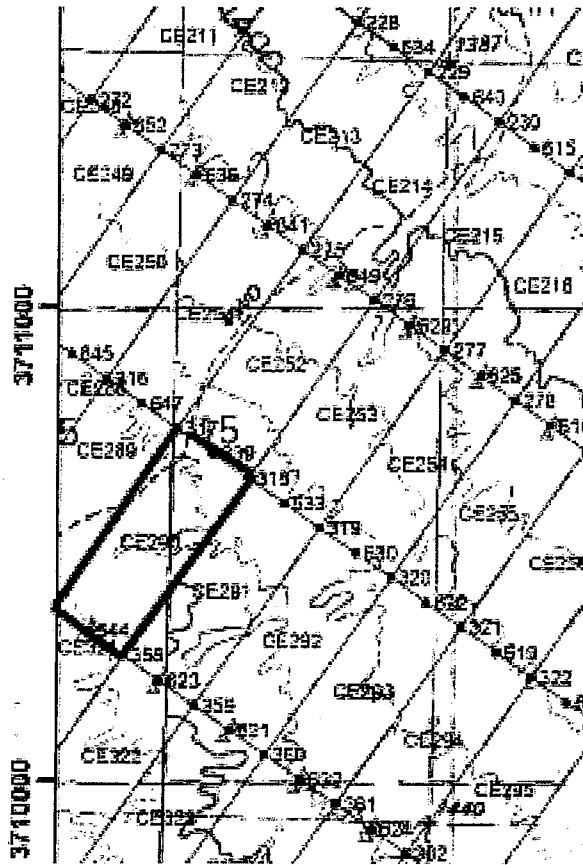


By: Erik Best, its Operating Officer

AMC 434290

Lode Mining Claim Map of the **CE290** Lode Claim,  
attached to and made a part of the Location Notice.

RECEIVED  
BLM AZ STATE OFFICE  
2015 OCT 21 P 2:48  
PHOENIX, ARIZONA



The scale is generally 1" = 2000". GN ↑

The Claim is located in: Section(s) 15, T2N, R11W, G&SRM, La Paz County, Arizona.

TIE: The Location Monument of this claim is approximately 18251 feet East and 20211 feet South from the SE corner of Section 25, T3N, R12W, G&SRM, La Paz County, Arizona. The claim is 1500' long x 600' wide. The bearing for the claim block is N 35°E and S 55°E.

Monuments are 1-1/2" x 1-1/2" x 5' wood posts projecting at least four feet above the ground. Location monuments are generally set 50' inside the Northeast or Southwest endline along the center of each claim unless otherwise depicted.

AMC 434290

When recorded return to:  
Kennecott Exploration Company  
224 North 2200 West  
Salt Lake City, UT 84116  
Attn: Land Department

RECEIVED  
BLM AZ STATE OFFICE  
2015 OCT 21 P 2:49  
PHOENIX, ARIZONA

ARIZONA NOTICE OF LOCATION  
(LODE CLAIM)

NOTICE IS HEREBY GIVEN THAT KENNECOTT EXPLORATION COMPANY, whose mailing address is 224 North 2200 West, Salt Lake City, Utah 84116 by its undersigned officer, makes this location of the CE291 Lode Mining Claim, in La Paz County, Arizona.

The general course of the claim is from the Northeast to Southwest, and said claim is within the:

| <u>Quarter</u> | <u>Section</u> | <u>Township</u> | <u>Range</u> |
|----------------|----------------|-----------------|--------------|
| SE             | 15             | 2N              | 11W          |

G&SRM, La Paz County, Arizona.

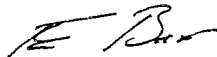
This claim is 1500 feet in length and 600 feet in width. This Notice of Location is posted on the centerline of the claim. The claim runs from the location monument on which this notice is posted 1450 feet in a northeasterly direction to the Northeast end line and 50 feet in a southwesterly direction to the Southwest end line. The claim boundaries are marked by six monuments, one at each corner and one at the center of each endline. The location monument on which this notice is posted is situated within Section 15, Township 2N, Range 11W, G&SRM, La Paz County, Arizona and is approximately 18752 feet East and 20562 feet South from the SE corner of Section 25, Township 3 North, Range 12 West, G&SRM, La Paz County, Arizona.

The undersigned claims the ground as depicted on the map that is attached to a copy of this Notice of Location filed in the office of the County Recorder, La Paz County, Arizona.

The claim has been monumented in accordance with State and Federal law. Corner, end centers and location monuments are posts, 1-1/2" x 1-1/2" x 5' projecting at least 4' above the ground.

Located, dated and posted on the ground the 6th day of September, 2015.

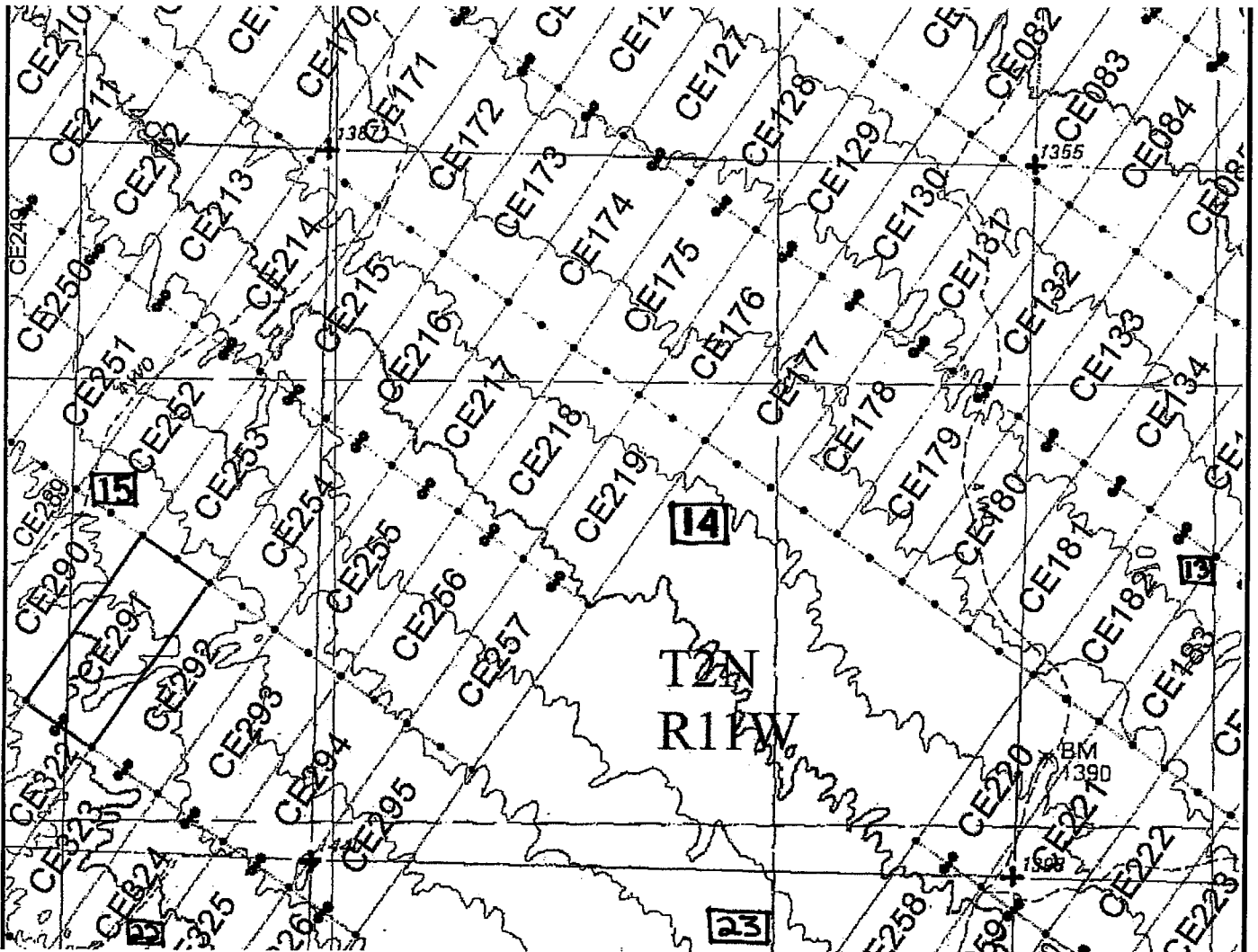
KENNECOTT EXPLORATION COMPANY



By: Erik Best, its Operating Officer

AMC 434291

Lode Mining Claim Map of the **CE291** Lode Claim,  
attached to and made a part of the Location Notice.



The scale is generally 1" = 2000". GN ↑

The Claim is located in: Section(s) 15, T2N, R11W, G&SRM, La Paz County, Arizona.

TIE: The Location Monument of this claim is approximately 18752 feet East and 20562 feet South from the SE corner of Section 25, T3N, R12W, G&SRM, La Paz County, Arizona. The claim is 1500' long x 600' wide. The bearing for the claim block is N 35°E and S 55°E.

Monuments are 1-1/2" x 1-1/2" x 5' wood posts projecting at least four feet above the ground. Location monuments are generally set 50' inside the Northeast or Southwest endline along the center of each claim unless otherwise depicted.

RECEIVED  
BLM AZ STATE OFFICE  
2015 OCT 21 PM 2:49  
PHOENIX, ARIZONA

AMC 434291

When recorded return to:  
Kennecott Exploration Company  
224 North 2200 West  
Salt Lake City, UT 84116  
Attn: Land Department

RECEIVED  
BLM AZ STATE OFFICE  
2015 OCT 21 P 2:49  
PHOENIX, ARIZONA

ARIZONA NOTICE OF LOCATION  
(LODE CLAIM)

NOTICE IS HEREBY GIVEN THAT KENNECOTT EXPLORATION COMPANY, whose mailing address is 224 North 2200 West, Salt Lake City, Utah 84116 by its undersigned officer, makes this location of the CE292 Lode Mining Claim, in La Paz County, Arizona.

The general course of the claim is from the Northeast to Southwest, and said claim is within the:

| <u>Quarter</u> | <u>Section</u> | <u>Township</u> | <u>Range</u> |
|----------------|----------------|-----------------|--------------|
| SE             | 15             | 2N              | 11W          |

G&SRM, La Paz County, Arizona.


This claim is 1500 feet in length and 600 feet in width. This Notice of Location is posted on the centerline of the claim. The claim runs from the location monument on which this notice is posted 1450 feet in a northeasterly direction to the Northeast end line and 50 feet in a southwesterly direction to the Southwest end line. The claim boundaries are marked by six monuments, one at each corner and one at the center of each endline. The location monument on which this notice is posted is situated within Section 15, Township 2N, Range 11W, G&SRM, La Paz County, Arizona and is approximately 19238 feet East and 20902 feet South from the SE corner of Section 25, Township 3 North, Range 12 West, G&SRM, La Paz County, Arizona.

The undersigned claims the ground as depicted on the map that is attached to a copy of this Notice of Location filed in the office of the County Recorder, La Paz County, Arizona.

The claim has been monumented in accordance with State and Federal law. Corner, end centers and location monuments are posts, 1-1/2" x 1-1/2" x 5' projecting at least 4' above the ground.

Located, dated and posted on the ground the 6th day of September, 2015.

KENNECOTT EXPLORATION COMPANY

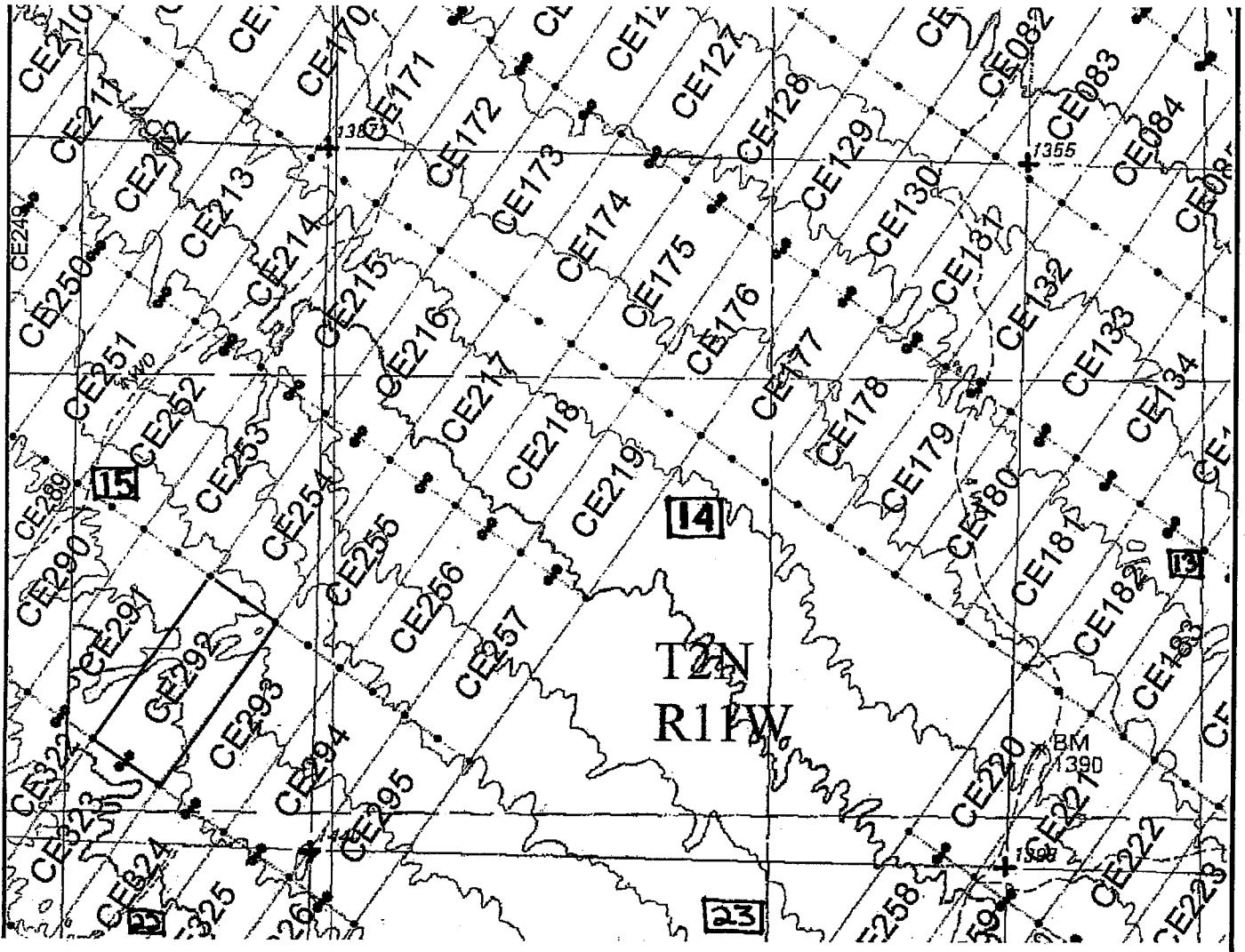


By: Erik Best, its Operating Officer

AMC 434292



Lode Mining Claim Map of the **CE292** Lode Claim,  
attached to and made a part of the Location Notice.



The scale is generally 1" = 2000". GN ↑

The Claim is located in: Section(s) 15, T2N, R11W, G&SRM, La Paz County, Arizona.

TIE: The Location Monument of this claim is approximately 19238 feet East and 20902 feet South from the SE corner of Section 25, T3N, R12W, G&SRM, La Paz County, Arizona. The claim is 1500' long x 600' wide. The bearing for the claim block is N 35°E and S 55°E.

Monuments are 1-1/2" x 1-1/2" x 5' wood posts projecting at least four feet above the ground. Location monuments are generally set 50' inside the Northeast or Southwest endline along the center of each claim unless otherwise depicted.

RECEIVED  
BLM/AZ DISTRICT OFFICE  
PHOENIX, ARIZONA  
2015 OCT 2 P 2:18

AMC14342921

When recorded return to:  
Kennecott Exploration Company  
224 North 2200 West  
Salt Lake City, UT 84116  
Attn: Land Department

RECEIVED  
BLM AZ STATE OFFICE  
2015 OCT 21 P 2:00  
PHOENIX, ARIZONA

ARIZONA NOTICE OF LOCATION  
(LODE CLAIM)

NOTICE IS HEREBY GIVEN THAT KENNECOTT EXPLORATION COMPANY, whose mailing address is 224 North 2200 West, Salt Lake City, Utah 84116 by its undersigned officer, makes this location of the CE293 Lode Mining Claim, in La Paz County, Arizona.

The general course of the claim is from the Northeast to Southwest, and said claim is within the:

| <u>Quarter</u> | <u>Section</u> | <u>Township</u> | <u>Range</u> |
|----------------|----------------|-----------------|--------------|
| SW             | 14             | 2N              | 11W          |
| SE             | 15             | 2N              | 11W          |

G&SRM, La Paz County, Arizona.


This claim is 1500 feet in length and 600 feet in width. This Notice of Location is posted on the centerline of the claim. The claim runs from the location monument on which this notice is posted 1450 feet in a northeasterly direction to the Northeast end line and 50 feet in a southwesterly direction to the Southwest end line. The claim boundaries are marked by six monuments, one at each corner and one at the center of each endline. The location monument on which this notice is posted is situated within Section 15, Township 2N, Range 11W, G&SRM, La Paz County, Arizona and is approximately 19729 feet East and 21247 feet South from the SE corner of Section 25, Township 3 North, Range 12 West, G&SRM, La Paz County, Arizona.

The undersigned claims the ground as depicted on the map that is attached to a copy of this Notice of Location filed in the office of the County Recorder, La Paz County, Arizona.

The claim has been monumented in accordance with State and Federal law. Corner, end centers and location monuments are posts, 1-1/2" x 1-1/2" x 5' projecting at least 4' above the ground.

Located, dated and posted on the ground the 6th day of September, 2015.

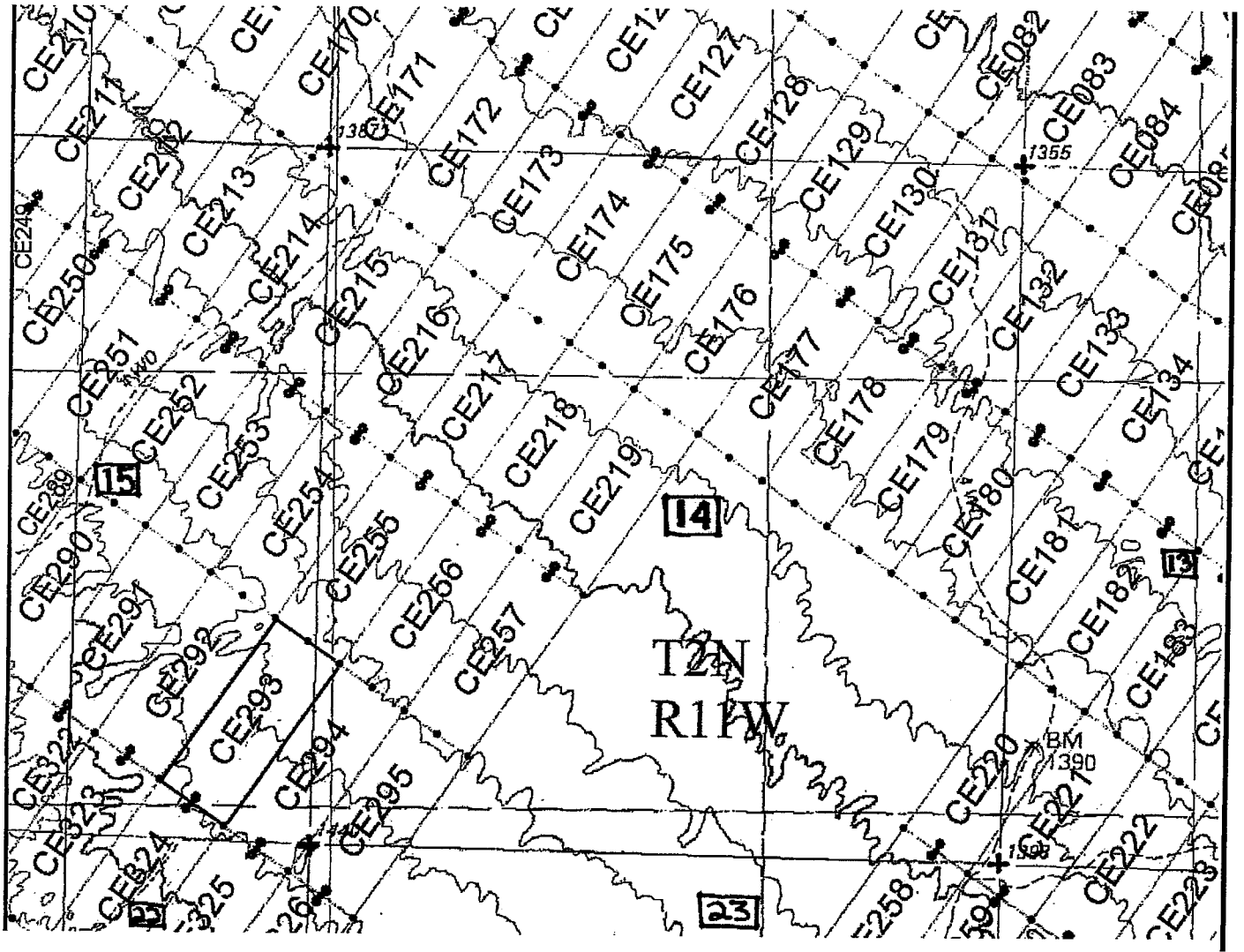
KENNECOTT EXPLORATION COMPANY



By: Erik Best, its Operating Officer

AMC 434293

Lode Mining Claim Map of the **CE293** Lode Claim,  
attached to and made a part of the Location Notice.



The scale is generally 1" = 2000". GN ↑

The Claim is located in: Section(s) 14, 15, T2N, R11W, G&SRM, La Paz County, Arizona.

TIE: The Location Monument of this claim is approximately 19729 feet East and 21247 feet South from the SE corner of Section 25, T3N, R12W, G&SRM, La Paz County, Arizona. The claim is 1500' long x 600' wide. The bearing for the claim block is N 35°E and S 55°E.

Monuments are 1-1/2" x 1-1/2" x 5' wood posts projecting at least four feet above the ground. Location monuments are generally set 50' inside the Northeast or Southwest endline along the center of each claim unless otherwise depicted.

ANCH 34293  
 BLM/ARIZONA  
 2015 OCT 21 2:14  
 PHOENIX, ARIZONA

When recorded return to:  
Kennecott Exploration Company  
224 North 2200 West  
Salt Lake City, UT 84116  
Attn: Land Department

RECEIVED  
BLM LAZ STATE OFFICE  
2015 OCT 21 P 2:50  
PHOENIX, ARIZONA

ARIZONA NOTICE OF LOCATION  
(LODE CLAIM)

NOTICE IS HEREBY GIVEN THAT KENNECOTT EXPLORATION COMPANY, whose mailing address is 224 North 2200 West, Salt Lake City, Utah 84116 by its undersigned officer, makes this location of the CE294 Lode Mining Claim, in La Paz County, Arizona.

The general course of the claim is from the Northeast to Southwest, and said claim is within the:

| <u>Quarter</u> | <u>Section</u> | <u>Township</u> | <u>Range</u> |
|----------------|----------------|-----------------|--------------|
| SW             | 14             | 2N              | 11W          |
| SE             | 15             | 2N              | 11W          |
| NE             | 22             | 2N              | 11W          |
| NW             | 23             | 2N              | 11W          |

G&SRM, La Paz County, Arizona.


This claim is 1500 feet in length and 600 feet in width. This Notice of Location is posted on the centerline of the claim. The claim runs from the location monument on which this notice is posted 1450 feet in a northeasterly direction to the Northeast end line and 50 feet in a southwesterly direction to the Southwest end line. The claim boundaries are marked by six monuments, one at each corner and one at the center of each endline. The location monument on which this notice is posted is situated within Section 22, Township 2N, Range 11W, G&SRM, La Paz County, Arizona and is approximately 20219 feet East and 21590 feet South from the SE corner of Section 25, Township 3 North, Range 12 West, G&SRM, La Paz County, Arizona.

The undersigned claims the ground as depicted on the map that is attached to a copy of this Notice of Location filed in the office of the County Recorder, La Paz County, Arizona.

The claim has been monumented in accordance with State and Federal law. Corner, end centers and location monuments are posts, 1-1/2" x 1-1/2" x 5' projecting at least 4' above the ground.

Located, dated and posted on the ground the 6th day of September, 2015.

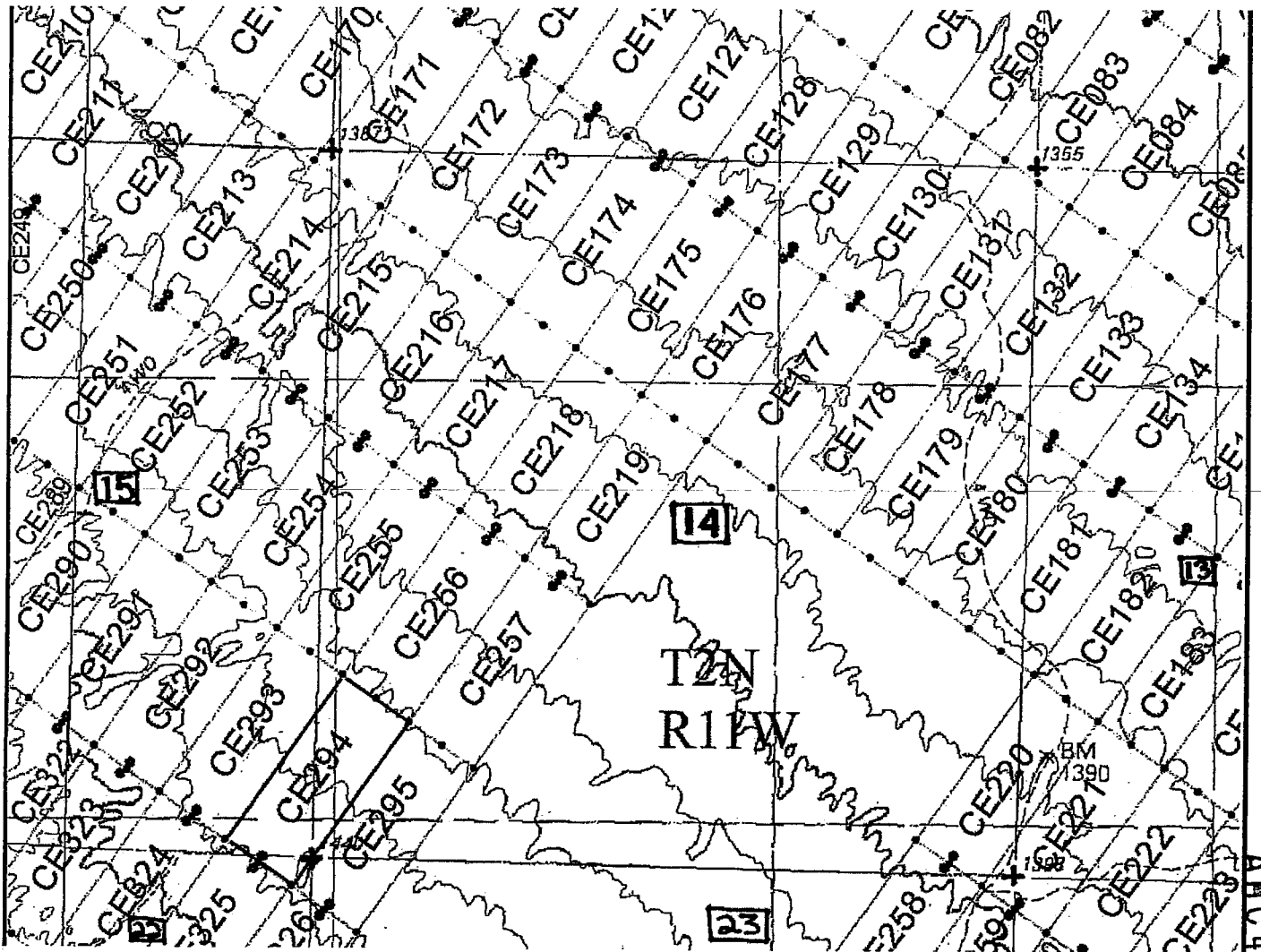
KENNECOTT EXPLORATION COMPANY



By: Erik Best, its Operating Officer

AMC 434294

Lode Mining Claim Map of the **CE294** Lode Claim,  
attached to and made a part of the Location Notice.



The scale is generally 1" = 2000". GN ↑

The Claim is located in: Section(s) 14, 15, 22, 23, T2N, R11W, G&SRM, La Paz County, Arizona.

TIE: The Location Monument of this claim is approximately 20219 feet East and 21590 feet South from the SE corner of Section 25, T3N, R12W, G&SRM, La Paz County, Arizona. The claim is 1500' long x 600' wide. The bearing for the claim block is N 35°E and S 55°E.

Monuments are 1-1/2" x 1-1/2" x 5' wood posts projecting at least four feet above the ground. Location monuments are generally set 50' inside the Northeast or Southwest endline along the center of each claim unless otherwise depicted.

2015 OCT 1 P 2 00  
 PHOENIX, ARIZONA  
 142734294

ANCL 34294

When recorded return to:  
Kennecott Exploration Company  
224 North 2200 West  
Salt Lake City, UT 84116  
Attn: Land Department

PHOENIX, ARIZONA

2015 OCT 21 P 2:50

RECORDED

ARIZONA NOTICE OF LOCATION  
(LODE CLAIM)

NOTICE IS HEREBY GIVEN THAT KENNECOTT EXPLORATION COMPANY, whose mailing address is 224 North 2200 West, Salt Lake City, Utah 84116 by its undersigned officer, makes this location of the CE295 Lode Mining Claim, in La Paz County, Arizona.

The general course of the claim is from the Northeast to Southwest, and said claim is within the:

| <u>Quarter</u> | <u>Section</u> | <u>Township</u> | <u>Range</u> |
|----------------|----------------|-----------------|--------------|
| SW             | 14             | 2N              | 11W          |
| SE             | 15             | 2N              | 11W          |
| NE             | 22             | 2N              | 11W          |
| NW             | 23             | 2N              | 11W          |

G&SRM, La Paz County, Arizona.


This claim is 1500 feet in length and 600 feet in width. This Notice of Location is posted on the centerline of the claim. The claim runs from the location monument on which this notice is posted 1450 feet in a northeasterly direction to the Northeast end line and 50 feet in a southwesterly direction to the Southwest end line. The claim boundaries are marked by six monuments, one at each corner and one at the center of each endline. The location monument on which this notice is posted is situated within Section 23, Township 2N, Range 11W, G&SRM, La Paz County, Arizona and is approximately 20716 feet East and 21938 feet South from the SE corner of Section 25, Township 3 North, Range 12 West, G&SRM, La Paz County, Arizona.

The undersigned claims the ground as depicted on the map that is attached to a copy of this Notice of Location filed in the office of the County Recorder, La Paz County, Arizona.

The claim has been monumented in accordance with State and Federal law. Corner, end centers and location monuments are posts, 1-1/2" x 1-1/2" x 5' projecting at least 4' above the ground.

Located, dated and posted on the ground the 6th day of September, 2015.

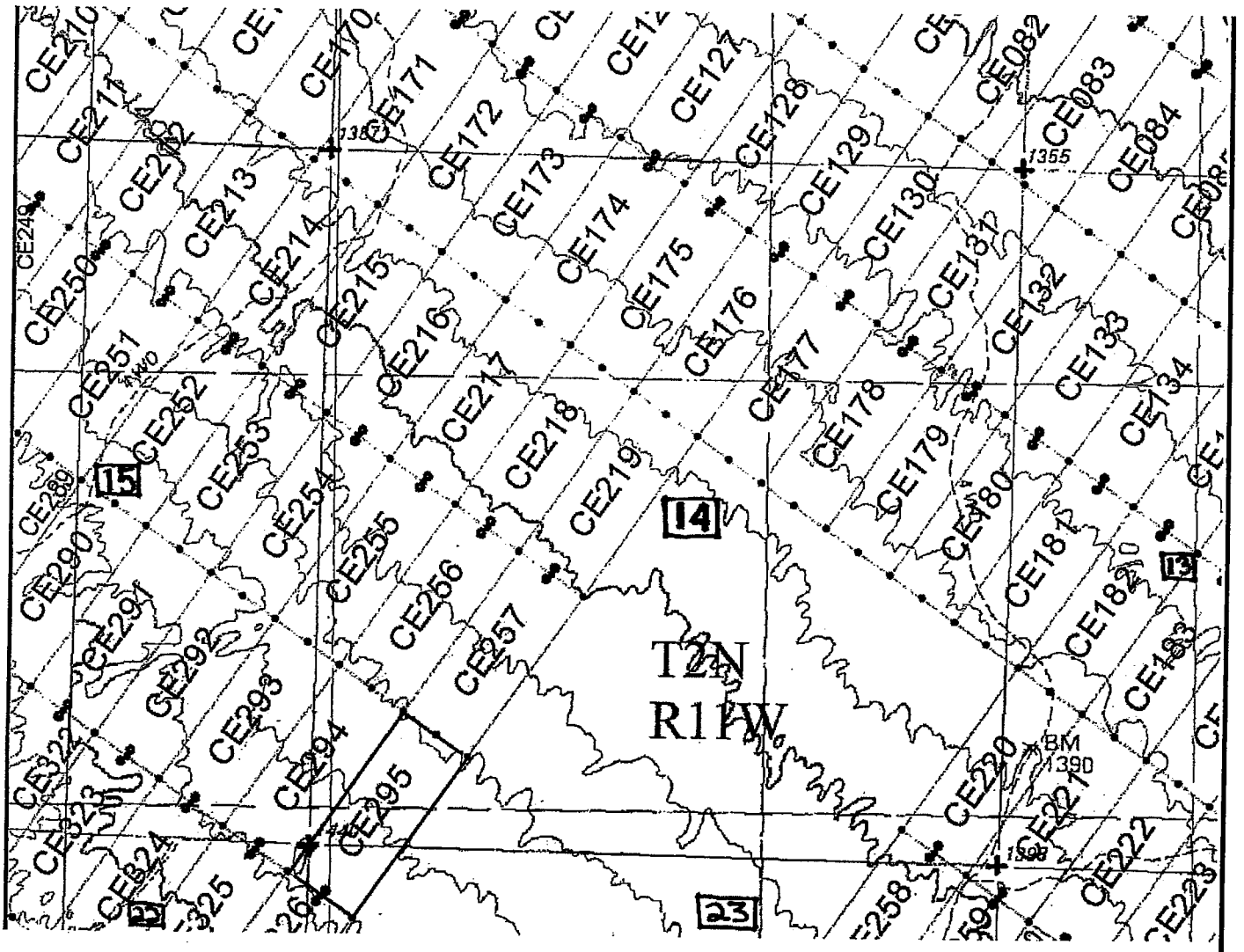
KENNECOTT EXPLORATION COMPANY



By: Erik Best, its Operating Officer

AMC 434295

Lode Mining Claim Map of the **CE295** Lode Claim,  
attached to and made a part of the Location Notice.



The scale is generally 1" = 2000". GN ↑

The Claim is located in: Section(s) 14, 15, 22, 23, T2N, R11W, G&SRM, La Paz County, Arizona.

TIE: The Location Monument of this claim is approximately 20716 feet East and 21938 feet South from the SE corner of Section 25, T3N, R12W, G&SRM, La Paz County, Arizona. The claim is 1500' long x 600' wide. The bearing for the claim block is N 35°E and S 55°E.

Monuments are 1-1/2" x 1-1/2" x 5' wood posts projecting at least four feet above the ground. Location monuments are generally set 50' inside the Northeast or Southwest endline along the center of each claim unless otherwise depicted.

AMC 434295

When recorded return to:  
Kennecott Exploration Company  
224 North 2200 West  
Salt Lake City, UT 84116  
Attn: Land Department

RECORDED  
G&SRM, ARIZONA  
15 SEP 21 10 21 AM '15

ARIZONA NOTICE OF LOCATION  
(LODE CLAIM)

NOTICE IS HEREBY GIVEN THAT KENNECOTT EXPLORATION COMPANY, whose mailing address is 224 North 2200 West, Salt Lake City, Utah 84116 by its undersigned officer, makes this location of the CE296 Lode Mining Claim, in La Paz County, Arizona.

The general course of the claim is from the Northeast to Southwest, and said claim is within the:

| <u>Quarter</u> | <u>Section</u> | <u>Township</u> | <u>Range</u> |
|----------------|----------------|-----------------|--------------|
| NE             | 23             | 2N              | 11W          |

G&SRM, La Paz County, Arizona.

This claim is 1500 feet in length and 600 feet in width. This Notice of Location is posted on the centerline of the claim. The claim runs from the location monument on which this notice is posted 1450 feet in a northeasterly direction to the Northeast end line and 50 feet in a southwesterly direction to the Southwest end line. The claim boundaries are marked by six monuments, one at each corner and one at the center of each endline. The location monument on which this notice is posted is situated within Section 23, Township 2N, Range 11W, G&SRM, La Paz County, Arizona and is approximately 23650 feet East and 23994 feet South from the SE corner of Section 25, Township 3 North, Range 12 West, G&SRM, La Paz County, Arizona.

The undersigned claims the ground as depicted on the map that is attached to a copy of this Notice of Location filed in the office of the County Recorder, La Paz County, Arizona.

The claim has been monumented in accordance with State and Federal law. Corner, end centers and location monuments are posts, 1-1/2" x 1-1/2" x 5' projecting at least 4' above the ground.

Located, dated and posted on the ground the 5th day of September, 2015.

KENNECOTT EXPLORATION COMPANY

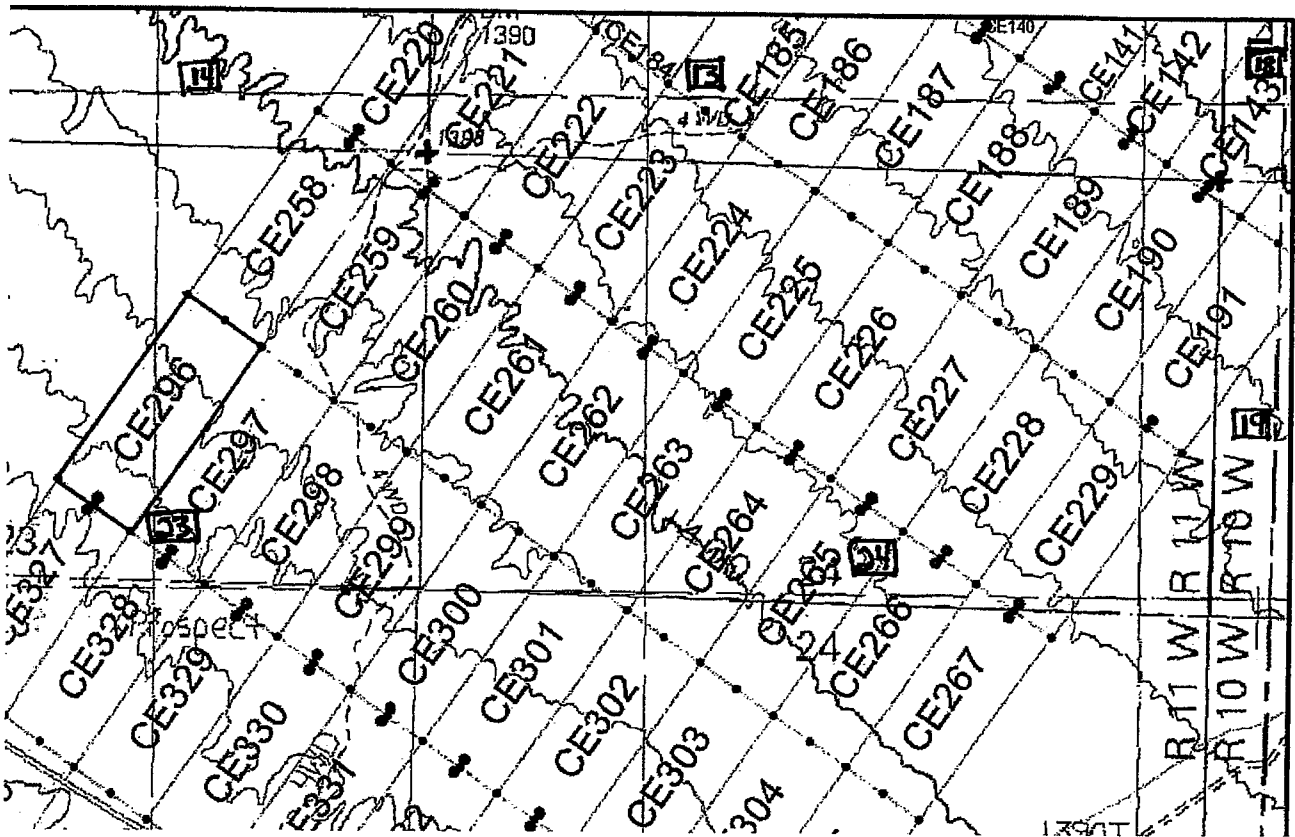


By: Erik Best, its Operating Officer

AMC434296



Lode Mining Claim Map of the CE296 Lode Claim,  
attached to and made a part of the Location Notice.



The scale is generally 1" = 2000". GN ↑

The Claim is located in: Section(s) 23, T2N, R11W, G&SRM, La Paz County, Arizona.

TIE: The Location Monument of this claim is approximately 23650 feet East and 23994 feet South from the SE corner of Section 25, T3N, R12W, G&SRM, La Paz County, Arizona. The claim is 1500' long x 600' wide. The bearing for the claim block is N 35°E and S 55°E.

Monuments are 1-1/2" x 1-1/2" x 5' wood posts projecting at least four feet above the ground. Location monuments are generally set 50' inside the Northeast or Southwest endline along the center of each claim unless otherwise depicted.

AMC 434296

When recorded return to:  
Kennecott Exploration Company  
224 North 2200 West  
Salt Lake City, UT 84116  
Attn: Land Department

RECORDED  
2015 OCT 21 P 2:50  
PHOENIX, ARIZONA

ARIZONA NOTICE OF LOCATION  
(LODE CLAIM)

NOTICE IS HEREBY GIVEN THAT KENNECOTT EXPLORATION COMPANY, whose mailing address is 224 North 2200 West, Salt Lake City, Utah 84116 by its undersigned officer, makes this location of the CE297 Lode Mining Claim, in La Paz County, Arizona.

The general course of the claim is from the Northeast to Southwest, and said claim is within the:

| <u>Quarter</u> | <u>Section</u> | <u>Township</u> | <u>Range</u> |
|----------------|----------------|-----------------|--------------|
| NE             | 23             | 2N              | 11W          |
| SE             | 23             | 2N              | 11W          |

G&SRM, La Paz County, Arizona.

This claim is 1500 feet in length and 600 feet in width. This Notice of Location is posted on the centerline of the claim. The claim runs from the location monument on which this notice is posted 1450 feet in a northeasterly direction to the Northeast end line and 50 feet in a southwesterly direction to the Southwest end line. The claim boundaries are marked by six monuments, one at each corner and one at the center of each endline. The location monument on which this notice is posted is situated within Section 23, Township 2N, Range 11W, G&SRM, La Paz County, Arizona and is approximately 24146 feet East and 24342 feet South from the SE corner of Section 25, Township 3 North, Range 12 West, G&SRM, La Paz County, Arizona.

The undersigned claims the ground as depicted on the map that is attached to a copy of this Notice of Location filed in the office of the County Recorder, La Paz County, Arizona.

The claim has been monumented in accordance with State and Federal law. Corner, end centers and location monuments are posts, 1-1/2" x 1-1/2" x 5' projecting at least 4' above the ground.

Located, dated and posted on the ground the 5th day of September, 2015.

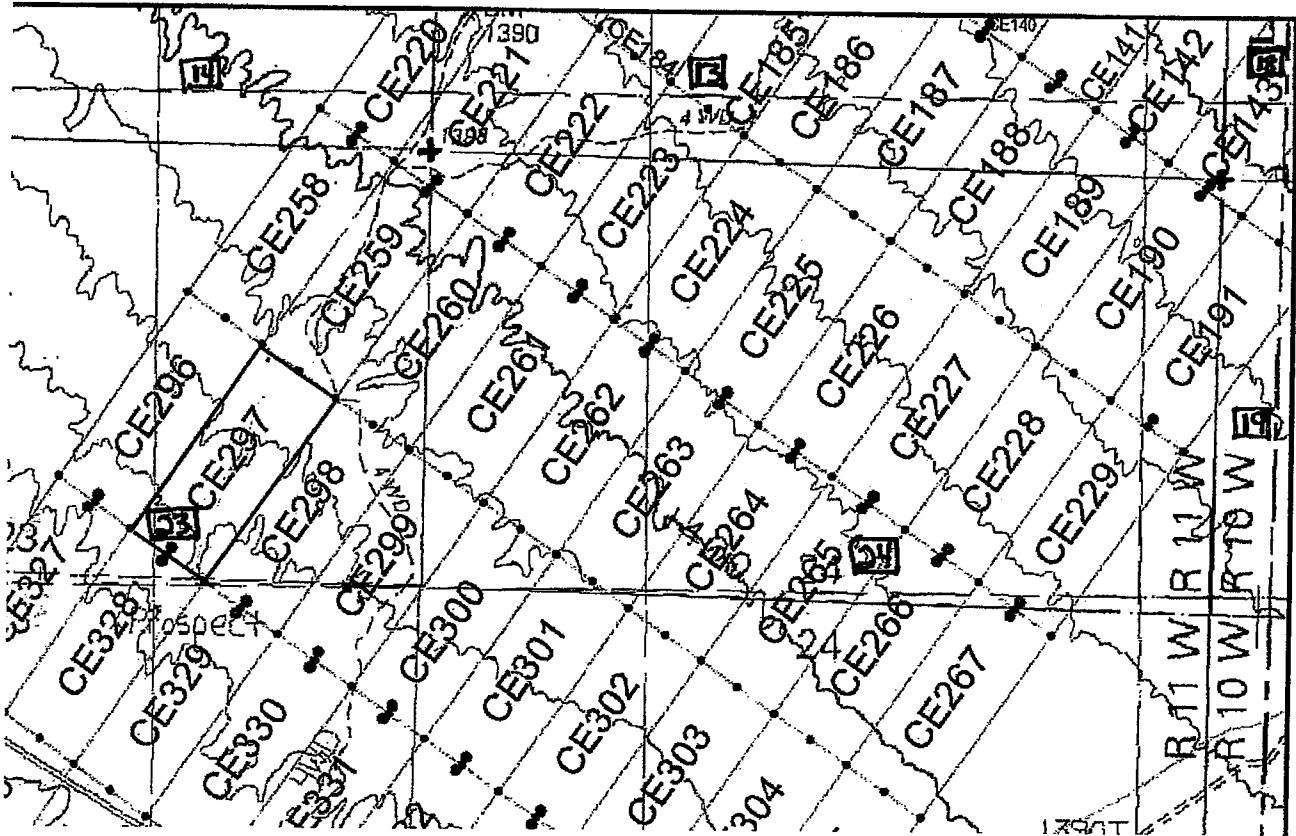
KENNECOTT EXPLORATION COMPANY



By: Erik Best, its Operating Officer

AMC434297

Lode Mining Claim Map of the **CE297** Lode Claim,  
attached to and made a part of the Location Notice.



The scale is generally 1" = 2000". GN ↑

The Claim is located in: Section(s) 23, T2N, R11W, G&SRM, La Paz County, Arizona.

TIE: The Location Monument of this claim is approximately 24146 feet East and 24342 feet South from the SE corner of Section 25, T3N, R12W, G&SRM, La Paz County, Arizona. The claim is 1500' long x 600' wide. The bearing for the claim block is N 35°E and S 55°E.

Monuments are 1-1/2" x 1-1/2" x 5' wood posts projecting at least four feet above the ground. Location monuments are generally set 50' inside the Northeast or Southwest endline along the center of each claim unless otherwise depicted.

AMC434297

RECORDED  
 1955 JUN 10 10 50 AM  
 COUNTY OF LA PAZ ARIZONA

When recorded return to:  
Kennecott Exploration Company  
224 North 2200 West  
Salt Lake City, UT 84116  
Attn: Land Department

RECORDED  
SEP 11 2015  
PHOENIX, ARIZONA

ARIZONA NOTICE OF LOCATION  
(LODE CLAIM)

NOTICE IS HEREBY GIVEN THAT KENNECOTT EXPLORATION COMPANY, whose mailing address is 224 North 2200 West, Salt Lake City, Utah 84116 by its undersigned officer, makes this location of the CE298 Lode Mining Claim, in La Paz County, Arizona.

The general course of the claim is from the Northeast to Southwest, and said claim is within the:

| <u>Quarter</u> | <u>Section</u> | <u>Township</u> | <u>Range</u> |
|----------------|----------------|-----------------|--------------|
| NE             | 23             | 2N              | 11W          |
| SE             | 23             | 2N              | 11W          |

G&SRM, La Paz County, Arizona.

This claim is 1500 feet in length and 600 feet in width. This Notice of Location is posted on the centerline of the claim. The claim runs from the location monument on which this notice is posted 1450 feet in a northeasterly direction to the Northeast end line and 50 feet in a southwesterly direction to the Southwest end line. The claim boundaries are marked by six monuments, one at each corner and one at the center of each endline. The location monument on which this notice is posted is situated within Section 23, Township 2N, Range 11W, G&SRM, La Paz County, Arizona and is approximately 24645 feet East and 24691 feet South from the SE corner of Section 25, Township 3 North, Range 12 West, G&SRM, La Paz County, Arizona.

The undersigned claims the ground as depicted on the map that is attached to a copy of this Notice of Location filed in the office of the County Recorder, La Paz County, Arizona.

The claim has been monumented in accordance with State and Federal law. Corner, end centers and location monuments are posts, 1-1/2" x 1-1/2" x 5' projecting at least 4' above the ground.

Located, dated and posted on the ground the 5th day of September, 2015.

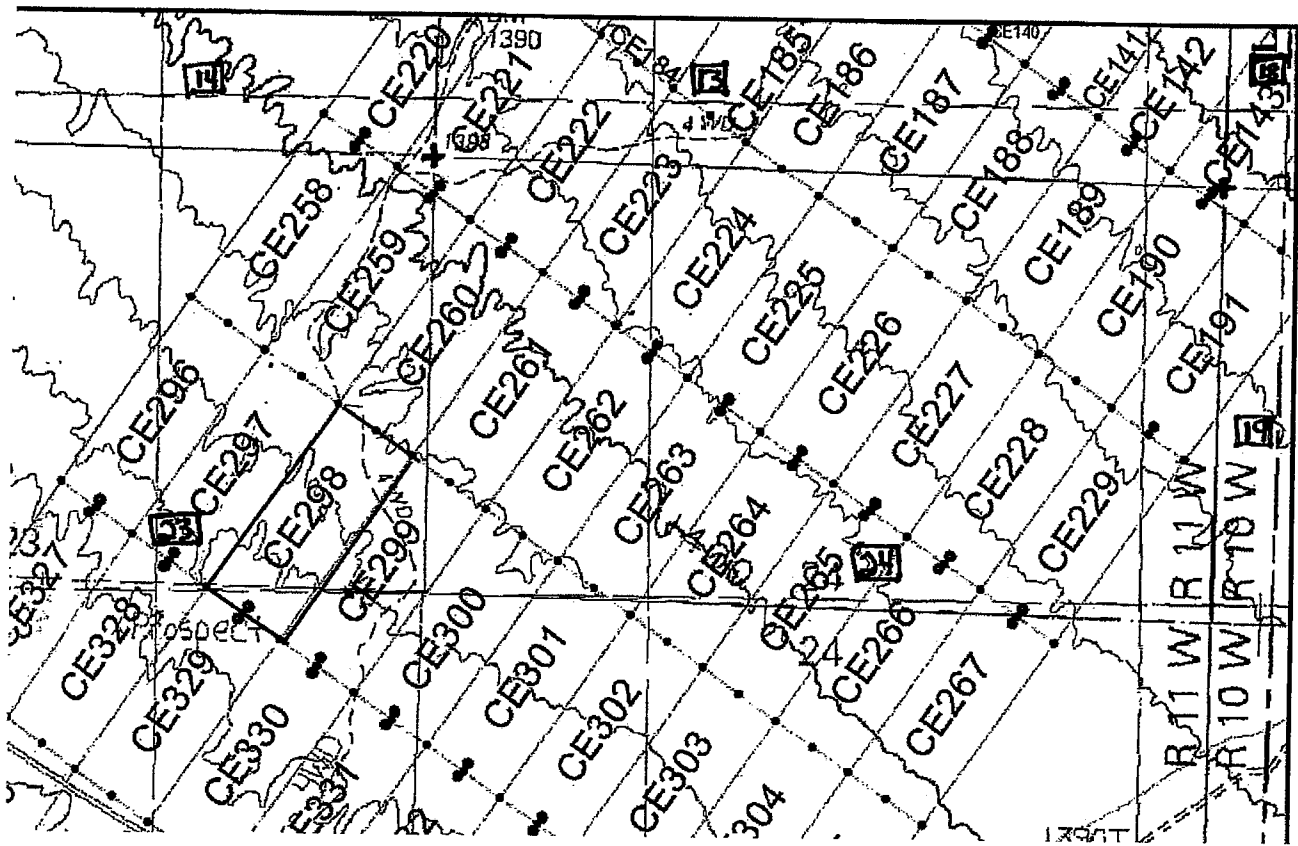
KENNECOTT EXPLORATION COMPANY



By: Erik Best, its Operating Officer

AMC 434298

Lode Mining Claim Map of the **CE298** Lode Claim,  
attached to and made a part of the Location Notice.



The scale is generally 1" = 2000". GN ↑

The Claim is located in: Section(s) 23, T2N, R11W, G&SRM, La Paz County, Arizona.

TIE: The Location Monument of this claim is approximately 24645 feet East and 24691 feet South from the SE corner of Section 25, T3N, R12W, G&SRM, La Paz County, Arizona. The claim is 1500' long x 600' wide. The bearing for the claim block is N 35°E and S 55°E.

Monuments are 1-1/2" x 1-1/2" x 5' wood posts projecting at least four feet above the ground. Location monuments are generally set 50' inside the Northeast or Southwest endline along the center of each claim unless otherwise depicted.

AMC434298

When recorded return to:  
Kennecott Exploration Company  
224 North 2200 West  
Salt Lake City, UT 84116  
Attn: Land Department

RECORDED  
2015 SEP 11 10 00 AM  
COUNTY RECORDER  
LA PAZ COUNTY ARIZONA

ARIZONA NOTICE OF LOCATION  
(LODE CLAIM)

NOTICE IS HEREBY GIVEN THAT KENNECOTT EXPLORATION COMPANY, whose mailing address is 224 North 2200 West, Salt Lake City, Utah 84116 by its undersigned officer, makes this location of the CE299 Lode Mining Claim, in La Paz County, Arizona.

The general course of the claim is from the Northeast to Southwest, and said claim is within the:

| <u>Quarter</u> | <u>Section</u> | <u>Township</u> | <u>Range</u> |
|----------------|----------------|-----------------|--------------|
| NE             | 23             | 2N              | 11W          |
| SE             | 23             | 2N              | 11W          |
| SW             | 24             | 2N              | 11W          |
| NW             | 24             | 2N              | 11W          |

G&SRM, La Paz County, Arizona.


This claim is 1500 feet in length and 600 feet in width. This Notice of Location is posted on the centerline of the claim. The claim runs from the location monument on which this notice is posted 1450 feet in a northeasterly direction to the Northeast end line and 50 feet in a southwesterly direction to the Southwest end line. The claim boundaries are marked by six monuments, one at each corner and one at the center of each endline. The location monument on which this notice is posted is situated within Section 23, Township 2N, Range 11W, G&SRM, La Paz County, Arizona and is approximately 25124 feet East and 25027 feet South from the SE corner of Section 25, Township 3 North, Range 12 West, G&SRM, La Paz County, Arizona.

The undersigned claims the ground as depicted on the map that is attached to a copy of this Notice of Location filed in the office of the County Recorder, La Paz County, Arizona.

The claim has been monumented in accordance with State and Federal law. Corner, end centers and location monuments are posts, 1-1/2" x 1-1/2" x 5' projecting at least 4' above the ground.

Located, dated and posted on the ground the 5th day of September, 2015.

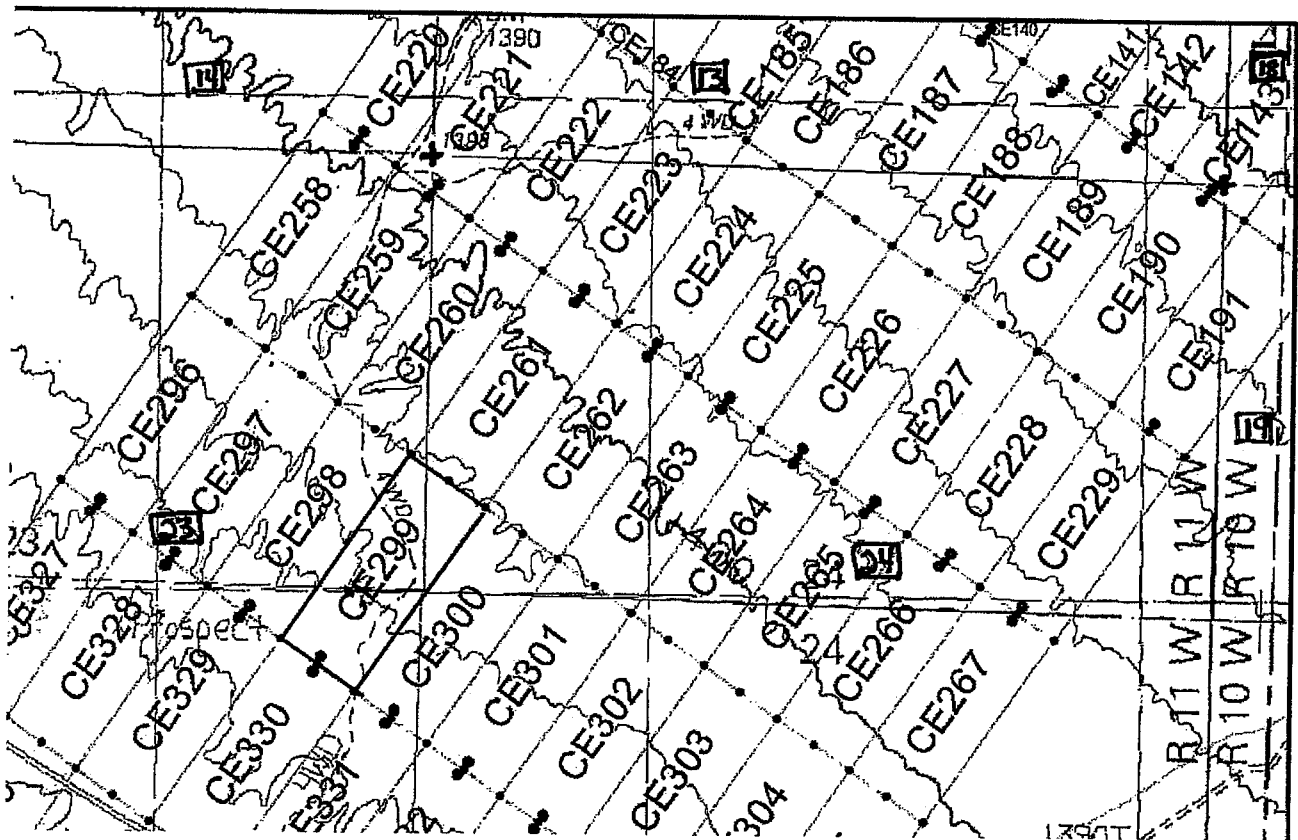
KENNECOTT EXPLORATION COMPANY



By: Erik Best, its Operating Officer

AMC434299

Lode Mining Claim Map of the CE299 Lode Claim,  
attached to and made a part of the Location Notice.



The scale is generally 1" = 2000". GN ↑

The Claim is located in: Section(s) 23, 24, T2N, R11W, G&SRM, La Paz County, Arizona.

TIE: The Location Monument of this claim is approximately 25124 feet East and 25027 feet South from the SE corner of Section 25, T3N, R12W, G&SRM, La Paz County, Arizona. The claim is 1500' long x 600' wide. The bearing for the claim block is N 35°E and S 55°E.

Monuments are 1-1/2" x 1-1/2" x 5' wood posts projecting at least four feet above the ground. Location monuments are generally set 50' inside the Northeast or Southwest endline along the center of each claim unless otherwise depicted.

AMC 434299

When recorded return to:  
Kennecott Exploration Company  
224 North 2200 West  
Salt Lake City, UT 84116  
Attn: Land Department

ARIZONA NOTICE OF LOCATION  
(LODE CLAIM)

NOTICE IS HEREBY GIVEN THAT KENNECOTT EXPLORATION COMPANY, whose mailing address is 224 North 2200 West, Salt Lake City, Utah 84116 by its undersigned officer, makes this location of the CE300 Lode Mining Claim, in La Paz County, Arizona.

The general course of the claim is from the Northeast to Southwest, and said claim is within the:

| <u>Quarter</u> | <u>Section</u> | <u>Township</u> | <u>Range</u> |
|----------------|----------------|-----------------|--------------|
| SE             | 23             | 2N              | 11W          |
| SW             | 24             | 2N              | 11W          |
| NW             | 24             | 2N              | 11W          |

G&SRM, La Paz County, Arizona.


This claim is 1500 feet in length and 600 feet in width. This Notice of Location is posted on the centerline of the claim. The claim runs from the location monument on which this notice is posted 1450 feet in a northeasterly direction to the Northeast end line and 50 feet in a southwesterly direction to the Southwest end line. The claim boundaries are marked by six monuments, one at each corner and one at the center of each endline. The location monument on which this notice is posted is situated within Section 23, Township 2N, Range 11W, G&SRM, La Paz County, Arizona and is approximately 25620 feet East and 25374 feet South from the SE corner of Section 25, Township 3 North, Range 12 West, G&SRM, La Paz County, Arizona.

The undersigned claims the ground as depicted on the map that is attached to a copy of this Notice of Location filed in the office of the County Recorder, La Paz County, Arizona.

The claim has been monumented in accordance with State and Federal law. Corner, end centers and location monuments are posts, 1-1/2" x 1-1/2" x 5' projecting at least 4' above the ground.

Located, dated and posted on the ground the 5th day of September, 2015.

KENNECOTT EXPLORATION COMPANY

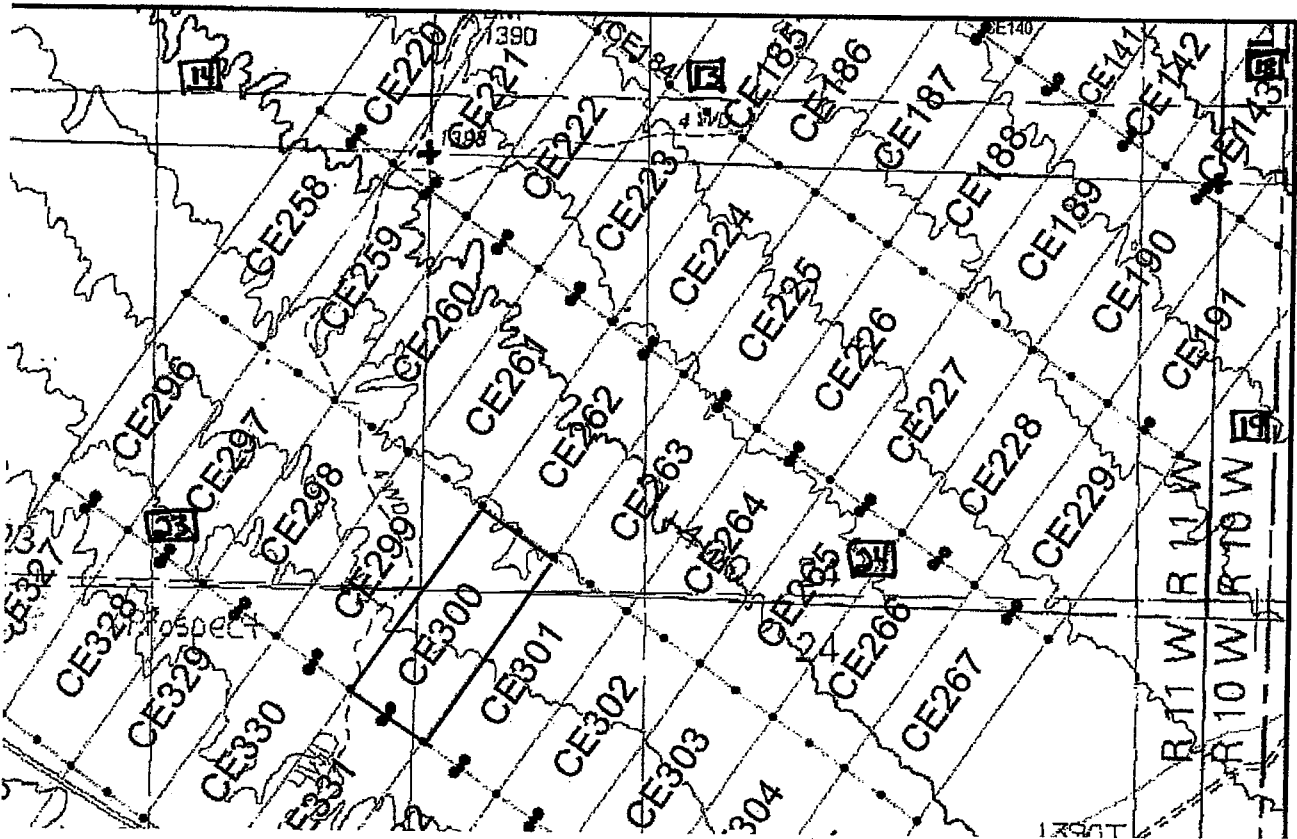


By: Erik Best, its Operating Officer

AMC 434300



Lode Mining Claim Map of the **CE300** Lode Claim,  
attached to and made a part of the Location Notice.



The scale is generally 1" = 2000". GN ↑

The Claim is located in: Section(s) 23, 24, T2N, R11W, G&SRM, La Paz County, Arizona.

TIE: The Location Monument of this claim is approximately 25620 feet East and 25374 feet South from the SE corner of Section 25, T3N, R12W, G&SRM, La Paz County, Arizona. The claim is 1500' long x 600' wide. The bearing for the claim block is N 35°E and S 55°E.

Monuments are 1-1/2" x 1-1/2" x 5' wood posts projecting at least four feet above the ground. Location monuments are generally set 50' inside the Northeast or Southwest endline along the center of each claim unless otherwise depicted.

RECEIVED  
 BUREAU OF LAND MANAGEMENT  
 OCT 21 10 2:51  
 ANCHORAGE, ALASKA

ANCHORAGE 34300

When recorded return to:  
Kennecott Exploration Company  
224 North 2200 West  
Salt Lake City, UT 84116  
Attn: Land Department

RECEIVED  
BLM AT STATE OFFICE  
2015 OCT 21 P 2:5  
PHOENIX, ARIZONA

ARIZONA NOTICE OF LOCATION  
(LODE CLAIM)

NOTICE IS HEREBY GIVEN THAT KENNECOTT EXPLORATION COMPANY, whose mailing address is 224 North 2200 West, Salt Lake City, Utah 84116 by its undersigned officer, makes this location of the CE301 Lode Mining Claim, in La Paz County, Arizona.

The general course of the claim is from the Northeast to Southwest, and said claim is within the:

| <u>Quarter</u> | <u>Section</u> | <u>Township</u> | <u>Range</u> |
|----------------|----------------|-----------------|--------------|
| SW             | 24             | 2N              | 11W          |

G&SRM, La Paz County, Arizona.


This claim is 1500 feet in length and 600 feet in width. This Notice of Location is posted on the centerline of the claim. The claim runs from the location monument on which this notice is posted 1450 feet in a northeasterly direction to the Northeast end line and 50 feet in a southwesterly direction to the Southwest end line. The claim boundaries are marked by six monuments, one at each corner and one at the center of each endline. The location monument on which this notice is posted is situated within Section 24, Township 2N, Range 11W, G&SRM, La Paz County, Arizona and is approximately 26109 feet East and 25717 feet South from the SE corner of Section 25, Township 3 North, Range 12 West, G&SRM, La Paz County, Arizona.

The undersigned claims the ground as depicted on the map that is attached to a copy of this Notice of Location filed in the office of the County Recorder, La Paz County, Arizona.

The claim has been monumented in accordance with State and Federal law. Corner, end centers and location monuments are posts, 1-1/2" x 1-1/2" x 5' projecting at least 4' above the ground.

Located, dated and posted on the ground the 5th day of September, 2015.

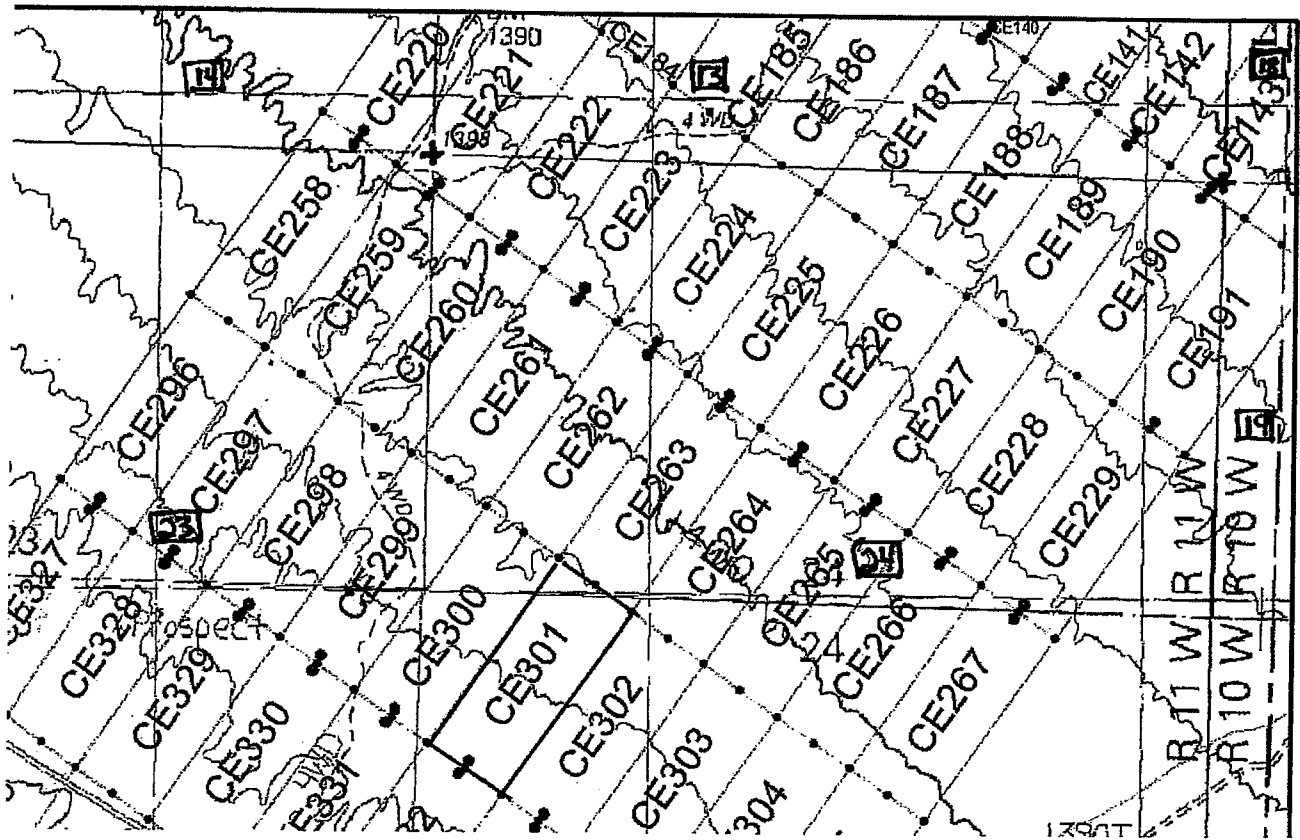
KENNECOTT EXPLORATION COMPANY



By: Erik Best, its Operating Officer

AMC434301

Lode Mining Claim Map of the **CE301** Lode Claim,  
attached to and made a part of the Location Notice.



The scale is generally 1" = 2000". GN ↑

The Claim is located in: Section(s) 24, T2N, R11W, G&SRM, La Paz County, Arizona.

TIE: The Location Monument of this claim is approximately 26109 feet East and 25717 feet South from the SE corner of Section 25, T3N, R12W, G&SRM, La Paz County, Arizona. The claim is 1500' long x 600' wide. The bearing for the claim block is N 35°E and S 55°E.

Monuments are 1-1/2" x 1-1/2" x 5' wood posts projecting at least four feet above the ground. Location monuments are generally set 50' inside the Northeast or Southwest endline along the center of each claim unless otherwise depicted.

COUNTY OF LA PAZ  
 RECORDS OFFICE  
 2011 OCT 21 P 2:51  
 PHOENIX, ARIZONA

AMC434301

When recorded return to:  
Kennecott Exploration Company  
224 North 2200 West  
Salt Lake City, UT 84116  
Attn: Land Department

RECEIVED  
BLM ALTA STATE OFFICE  
2015 OCT 21 P 2:58  
PHOENIX, ARIZONA

ARIZONA NOTICE OF LOCATION  
(LODE CLAIM)

NOTICE IS HEREBY GIVEN THAT KENNECOTT EXPLORATION COMPANY, whose mailing address is 224 North 2200 West, Salt Lake City, Utah 84116 by its undersigned officer, makes this location of the CE302 Lode Mining Claim, in La Paz County, Arizona.

The general course of the claim is from the Northeast to Southwest, and said claim is within the:

| <u>Quarter</u> | <u>Section</u> | <u>Township</u> | <u>Range</u> |
|----------------|----------------|-----------------|--------------|
| SW             | 24             | 2N              | 11W          |

G&SRM, La Paz County, Arizona.

This claim is 1500 feet in length and 600 feet in width. This Notice of Location is posted on the centerline of the claim. The claim runs from the location monument on which this notice is posted 1450 feet in a northeasterly direction to the Northeast end line and 50 feet in a southwesterly direction to the Southwest end line. The claim boundaries are marked by six monuments, one at each corner and one at the center of each endline. The location monument on which this notice is posted is situated within Section 24, Township 2N, Range 11W, G&SRM, La Paz County, Arizona and is approximately 26607 feet East and 26066 feet South from the SE corner of Section 25, Township 3 North, Range 12 West, G&SRM, La Paz County, Arizona.

The undersigned claims the ground as depicted on the map that is attached to a copy of this Notice of Location filed in the office of the County Recorder, La Paz County, Arizona.

The claim has been monumented in accordance with State and Federal law. Corner, end centers and location monuments are posts, 1-1/2" x 1-1/2" x 5' projecting at least 4' above the ground.

Located, dated and posted on the ground the 5th day of September, 2015.

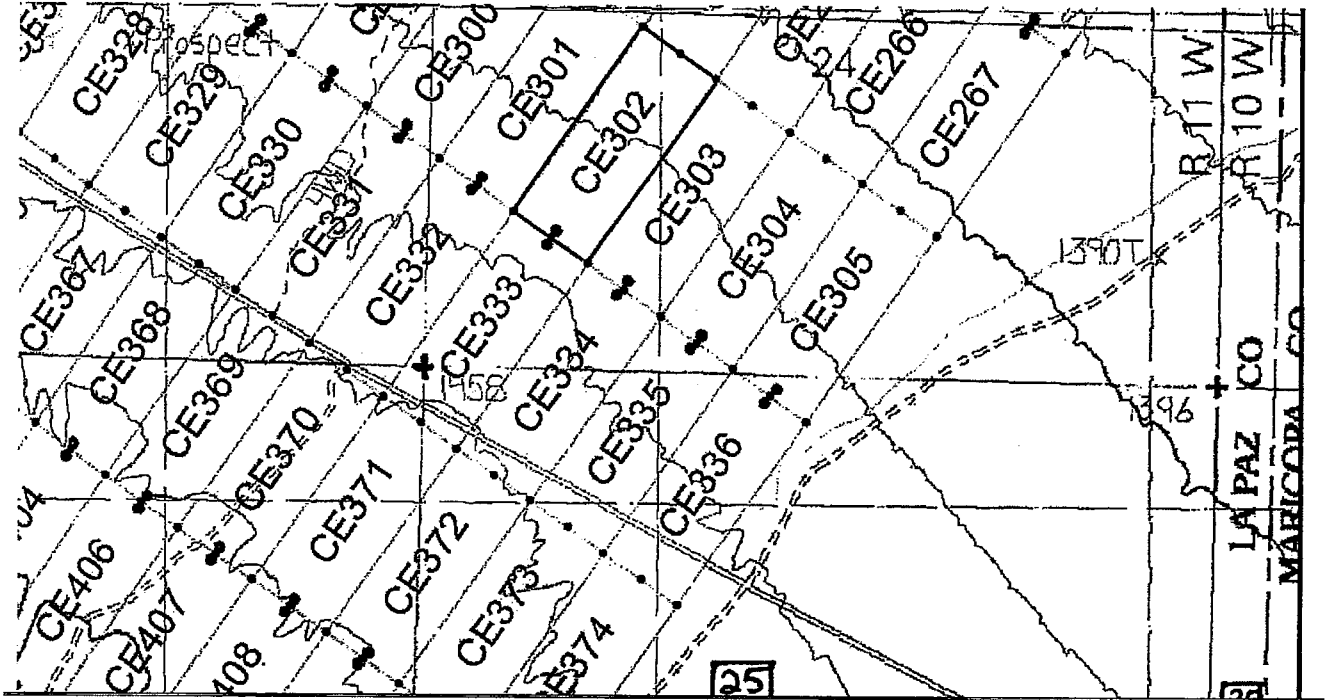
KENNECOTT EXPLORATION COMPANY



By: Erik Best, its Operating Officer

AMC434302

Lode Mining Claim Map of the **CE302** Lode Claim,  
attached to and made a part of the Location Notice.



The scale is generally 1" = 2000". GN ↑

The Claim is located in: Section(s) 24, T2N, R11W, G&SRM, La Paz County, Arizona.

TIE: The Location Monument of this claim is approximately 26607 feet East and 26066 feet South from the SE corner of Section 25, T3N, R12W, G&SRM, La Paz County, Arizona. The claim is 1500' long x 600' wide. The bearing for the claim block is N 35°E and S 55°E.

Monuments are 1-1/2" x 1-1/2" x 5' wood posts projecting at least four feet above the ground. Location monuments are generally set 50' inside the Northeast or Southwest endline along the center of each claim unless otherwise depicted.

RECEIVED  
MINERAL STATE OFFICE  
2015 OCT 21 P 2:51  
PHOENIX, ARIZONA

AMC434302

When recorded return to:  
Kennecott Exploration Company  
224 North 2200 West  
Salt Lake City, UT 84116  
Attn: Land Department

RECEIVED  
BIRMINGHAM STATE OFFICE  
2015 OCT 21 P 2:52  
PHOENIX, ARIZONA

**ARIZONA NOTICE OF LOCATION  
(LODE CLAIM)**

NOTICE IS HEREBY GIVEN THAT KENNECOTT EXPLORATION COMPANY, whose mailing address is 224 North 2200 West, Salt Lake City, Utah 84116 by its undersigned officer, makes this location of the CE303 Lode Mining Claim, in La Paz County, Arizona.

The general course of the claim is from the Northeast to Southwest, and said claim is within the:

| <u>Quarter</u> | <u>Section</u> | <u>Township</u> | <u>Range</u> |
|----------------|----------------|-----------------|--------------|
| SW             | 24             | 2N              | 11W          |

G&SRM, La Paz County, Arizona.

This claim is 1500 feet in length and 600 feet in width. This Notice of Location is posted on the centerline of the claim. The claim runs from the location monument on which this notice is posted 1450 feet in a northeasterly direction to the Northeast end line and 50 feet in a southwesterly direction to the Southwest end line. The claim boundaries are marked by six monuments, one at each corner and one at the center of each endline. The location monument on which this notice is posted is situated within Section 24, Township 2N, Range 11W, G&SRM, La Paz County, Arizona and is approximately 27088 feet East and 26403 feet South from the SE corner of Section 25, Township 3 North, Range 12 West, G&SRM, La Paz County, Arizona.

The undersigned claims the ground as depicted on the map that is attached to a copy of this Notice of Location filed in the office of the County Recorder, La Paz County, Arizona.

The claim has been monumented in accordance with State and Federal law. Corner, end centers and location monuments are posts, 1-1/2" x 1-1/2" x 5' projecting at least 4' above the ground.

Located, dated and posted on the ground the 5th day of September, 2015.

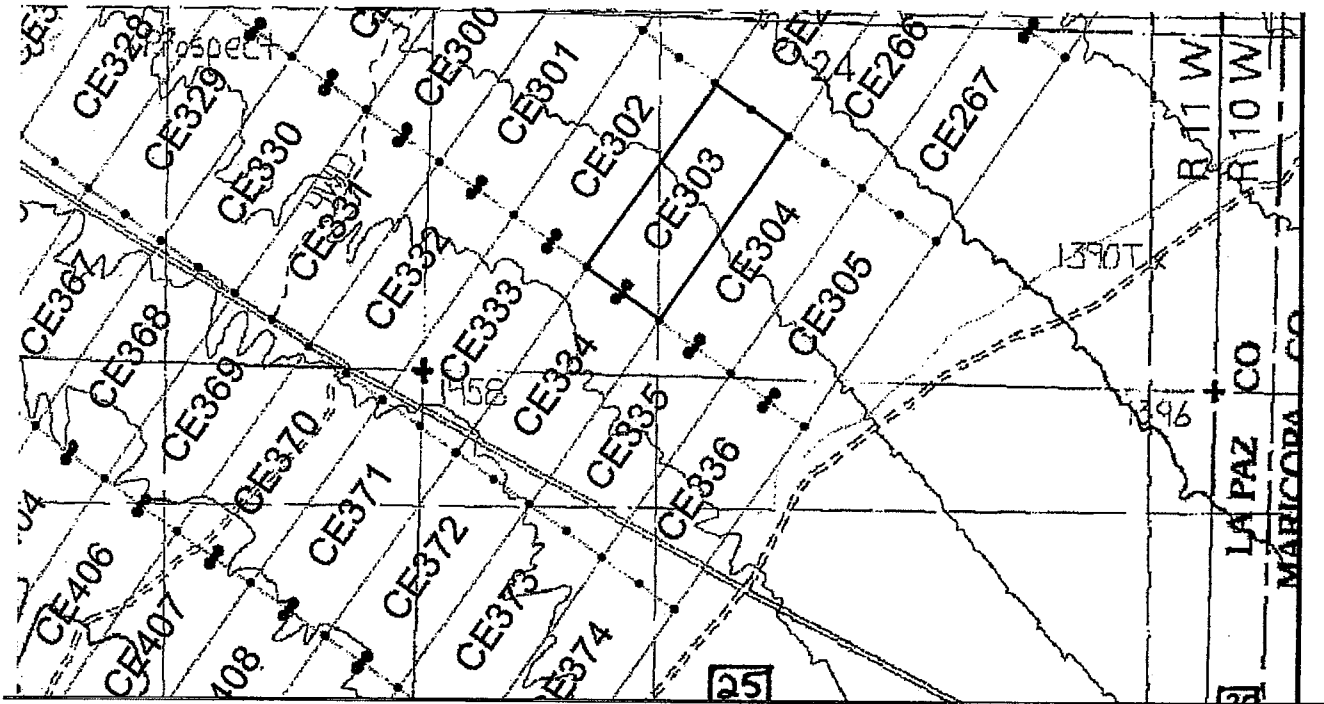
KENNECOTT EXPLORATION COMPANY



By: Erik Best, its Operating Officer

ANC 434303

Lode Mining Claim Map of the **CE303** Lode Claim,  
attached to and made a part of the Location Notice.



The scale is generally 1" = 2000". GN ↑

The Claim is located in: Section(s) 24, T2N, R11W, G&SRM, La Paz County, Arizona.

TIE: The Location Monument of this claim is approximately 27088 feet East and 26403 feet South from the SE corner of Section 25, T3N, R12W, G&SRM, La Paz County, Arizona. The claim is 1500' long x 600' wide. The bearing for the claim block is N 35°E and S 55°E.

Monuments are 1-1/2" x 1-1/2" x 5' wood posts projecting at least four feet above the ground. Location monuments are generally set 50' inside the Northeast or Southwest endline along the center of each claim unless otherwise depicted.

RECEIVED  
COUNTY CLERK'S OFFICE  
2015 OCT 21 P 3:52  
LA PAZ COUNTY, ARIZONA

AMC434303

When recorded return to:  
Kennecott Exploration Company  
224 North 2200 West  
Salt Lake City, UT 84116  
Attn: Land Department

RECEIVED  
COUNTY RECORDER  
LA PAZ COUNTY, ARIZONA  
OCT 21 P 3 58

ARIZONA NOTICE OF LOCATION  
(LODE CLAIM)

NOTICE IS HEREBY GIVEN THAT KENNECOTT EXPLORATION COMPANY, whose mailing address is 224 North 2200 West, Salt Lake City, Utah 84116 by its undersigned officer, makes this location of the CE304 Lode Mining Claim, in La Paz County, Arizona.

The general course of the claim is from the Northeast to Southwest, and said claim is within the:

| <u>Quarter</u> | <u>Section</u> | <u>Township</u> | <u>Range</u> |
|----------------|----------------|-----------------|--------------|
| SE             | 24             | 2N              | 11W          |
| SW             | 24             | 2N              | 11W          |

G&SRM, La Paz County, Arizona.

This claim is 1500 feet in length and 600 feet in width. This Notice of Location is posted on the centerline of the claim. The claim runs from the location monument on which this notice is posted 1450 feet in a northeasterly direction to the Northeast end line and 50 feet in a southwesterly direction to the Southwest end line. The claim boundaries are marked by six monuments, one at each corner and one at the center of each endline. The location monument on which this notice is posted is situated within Section 24, Township 2N, Range 11W, G&SRM, La Paz County, Arizona and is approximately 27581 feet East and 26748 feet South from the SE corner of Section 25, Township 3 North, Range 12 West, G&SRM, La Paz County, Arizona.

The undersigned claims the ground as depicted on the map that is attached to a copy of this Notice of Location filed in the office of the County Recorder, La Paz County, Arizona.

The claim has been monumented in accordance with State and Federal law. Corner, end centers and location monuments are posts, 1-1/2" x 1-1/2" x 5' projecting at least 4' above the ground.

Located, dated and posted on the ground the 5th day of September, 2015.

KENNECOTT EXPLORATION COMPANY

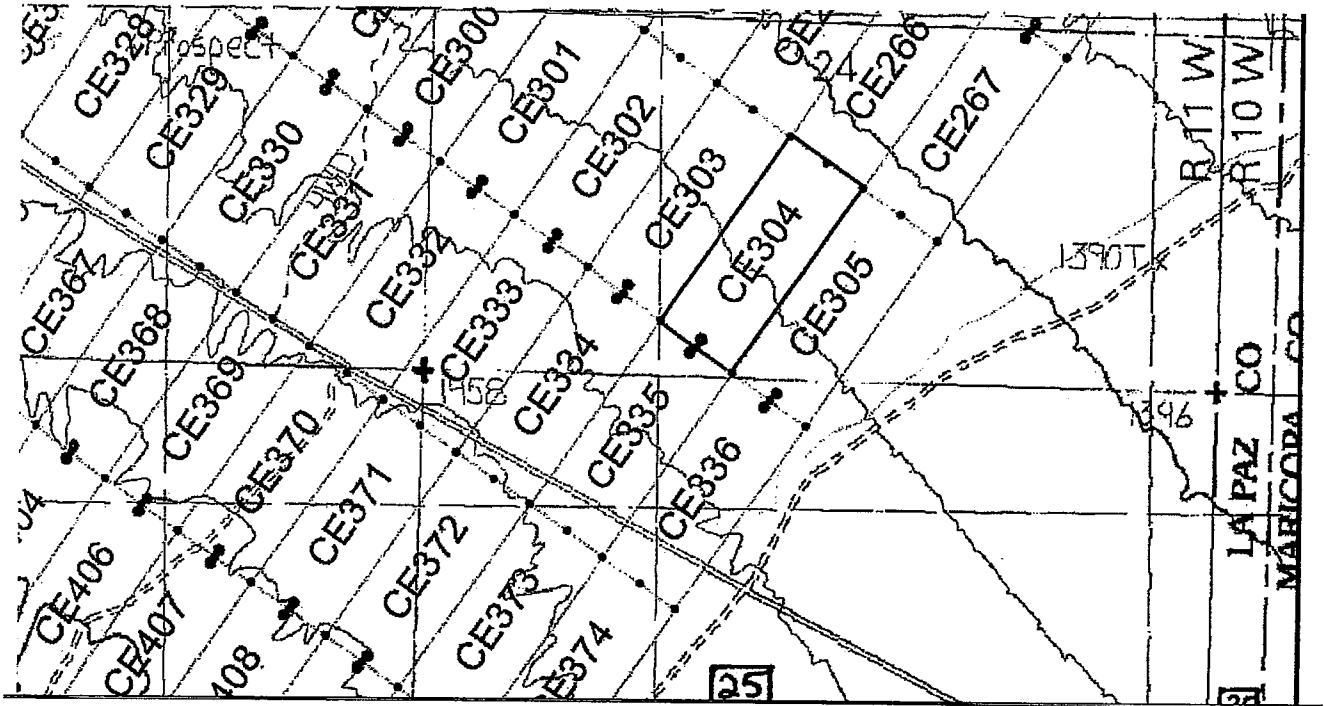


By: Erik Best, its Operating Officer

AMC 434304



Lode Mining Claim Map of the **CE304** Lode Claim,  
attached to and made a part of the Location Notice.



The scale is generally 1" = 2000". GN ↑

The Claim is located in: Section(s) 24, T2N, R11W, G&SRM, La Paz County, Arizona.

TIE: The Location Monument of this claim is approximately 27581 feet East and 26748 feet South from the SE corner of Section 25, T3N, R12W, G&SRM, La Paz County, Arizona. The claim is 1500' long x 600' wide. The bearing for the claim block is N 35°E and S 55°E.

Monuments are 1-1/2" x 1-1/2" x 5' wood posts projecting at least four feet above the ground. Location monuments are generally set 50' inside the Northeast or Southwest endline along the center of each claim unless otherwise depicted.

RECORDED  
2015 OCT 21 P 2:52  
MARICOPA COUNTY, ARIZONA

AMC 4 34 304

When recorded return to:  
Kennecott Exploration Company  
224 North 2200 West  
Salt Lake City, UT 84116  
Attn: Land Department

RECORDED  
2015 OCT 21 P 2:52  
INDEXED  
LA PAZ COUNTY ARIZONA

ARIZONA NOTICE OF LOCATION  
(LODE CLAIM)

NOTICE IS HEREBY GIVEN THAT KENNECOTT EXPLORATION COMPANY, whose mailing address is 224 North 2200 West, Salt Lake City, Utah 84116 by its undersigned officer, makes this location of the CE305 Lode Mining Claim, in La Paz County, Arizona.

The general course of the claim is from the Northeast to Southwest, and said claim is within the:

| <u>Quarter</u> | <u>Section</u> | <u>Township</u> | <u>Range</u> |
|----------------|----------------|-----------------|--------------|
| SE             | 24             | 2N              | 11W          |
| SW             | 24             | 2N              | 11W          |
| NE             | 25             | 2N              | 11W          |
| NW             | 25             | 2N              | 11W          |

G&SRM, La Paz County, Arizona.

This claim is 1500 feet in length and 600 feet in width. This Notice of Location is posted on the centerline of the claim. The claim runs from the location monument on which this notice is posted 1450 feet in a northeasterly direction to the Northeast end line and 50 feet in a southwesterly direction to the Southwest end line. The claim boundaries are marked by six monuments, one at each corner and one at the center of each endline. The location monument on which this notice is posted is situated within Section 25, Township 2N, Range 11W, G&SRM, La Paz County, Arizona and is approximately 28088 feet East and 27103 feet South from the SE corner of Section 25, Township 3 North, Range 12 West, G&SRM, La Paz County, Arizona.

The undersigned claims the ground as depicted on the map that is attached to a copy of this Notice of Location filed in the office of the County Recorder, La Paz County, Arizona.

The claim has been monumented in accordance with State and Federal law. Corner, end centers and location monuments are posts, 1-1/2" x 1-1/2" x 5' projecting at least 4' above the ground.

Located, dated and posted on the ground the 5th day of September, 2015.

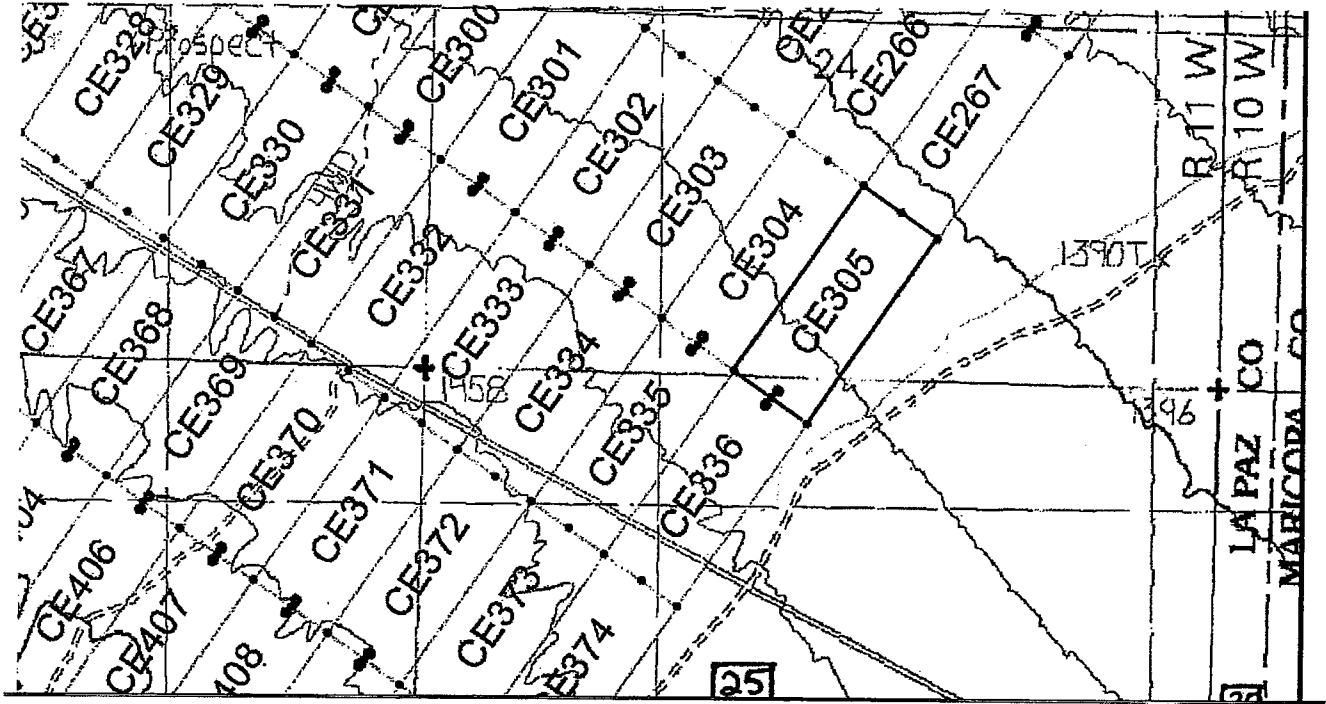
KENNECOTT EXPLORATION COMPANY



By: Erik Best, its Operating Officer

AMC434305

Lode Mining Claim Map of the **CE305** Lode Claim,  
attached to and made a part of the Location Notice.



The scale is generally 1" = 2000". GN ↑

The Claim is located in: Section(s) 24, 25, T2N, R11W, G&SRM, La Paz County, Arizona.

TIE: The Location Monument of this claim is approximately 28088 feet East and 27103 feet South from the SE corner of Section 25, T3N, R12W, G&SRM, La Paz County, Arizona. The claim is 1500' long x 600' wide. The bearing for the claim block is N 35°E and S 55°E.

Monuments are 1-1/2" x 1-1/2" x 5' wood posts projecting at least four feet above the ground. Location monuments are generally set 50' inside the Northeast or Southwest endline along the center of each claim unless otherwise depicted.

AMC 434305

ARIZONA  
JAN 21 P 2002  
MARICOPA COUNTY

When recorded return to:  
Kennecott Exploration Company  
224 North 2200 West  
Salt Lake City, UT 84116  
Attn: Land Department

ARIZONA NOTICE OF LOCATION  
(LODE CLAIM)

NOTICE IS HEREBY GIVEN THAT KENNECOTT EXPLORATION COMPANY, whose mailing address is 224 North 2200 West, Salt Lake City, Utah 84116 by its undersigned officer, makes this location of the CE306 Lode Mining Claim, in La Paz County, Arizona.

The general course of the claim is from the Northeast to Southwest, and said claim is within the:

| <u>Quarter</u> | <u>Section</u> | <u>Township</u> | <u>Range</u> |
|----------------|----------------|-----------------|--------------|
| NE             | 7              | 2N              | 11W          |
| NW             | 8              | 2N              | 11W          |

G&SRM, La Paz County, Arizona.


This claim is 1500 feet in length and 600 feet in width. This Notice of Location is posted on the centerline of the claim. The claim runs from the location monument on which this notice is posted 50 feet in a northeasterly direction to the Northeast end line and 1450 feet in a southwesterly direction to the Southwest end line. The claim boundaries are marked by six monuments, one at each corner and one at the center of each endline. The location monument on which this notice is posted is situated within Section 8, Township 2N, Range 11W, G&SRM, La Paz County, Arizona and is approximately 4992 feet East and 11307 feet South from the SE corner of Section 25, Township 3 North, Range 12 West, G&SRM, La Paz County, Arizona.

The undersigned claims the ground as depicted on the map that is attached to a copy of this Notice of Location filed in the office of the County Recorder, La Paz County, Arizona.

The claim has been monumented in accordance with State and Federal law. Corner, end centers and location monuments are posts, 1-1/2" x 1-1/2" x 5' projecting at least 4' above the ground.

Located, dated and posted on the ground the 6th day of September, 2015.

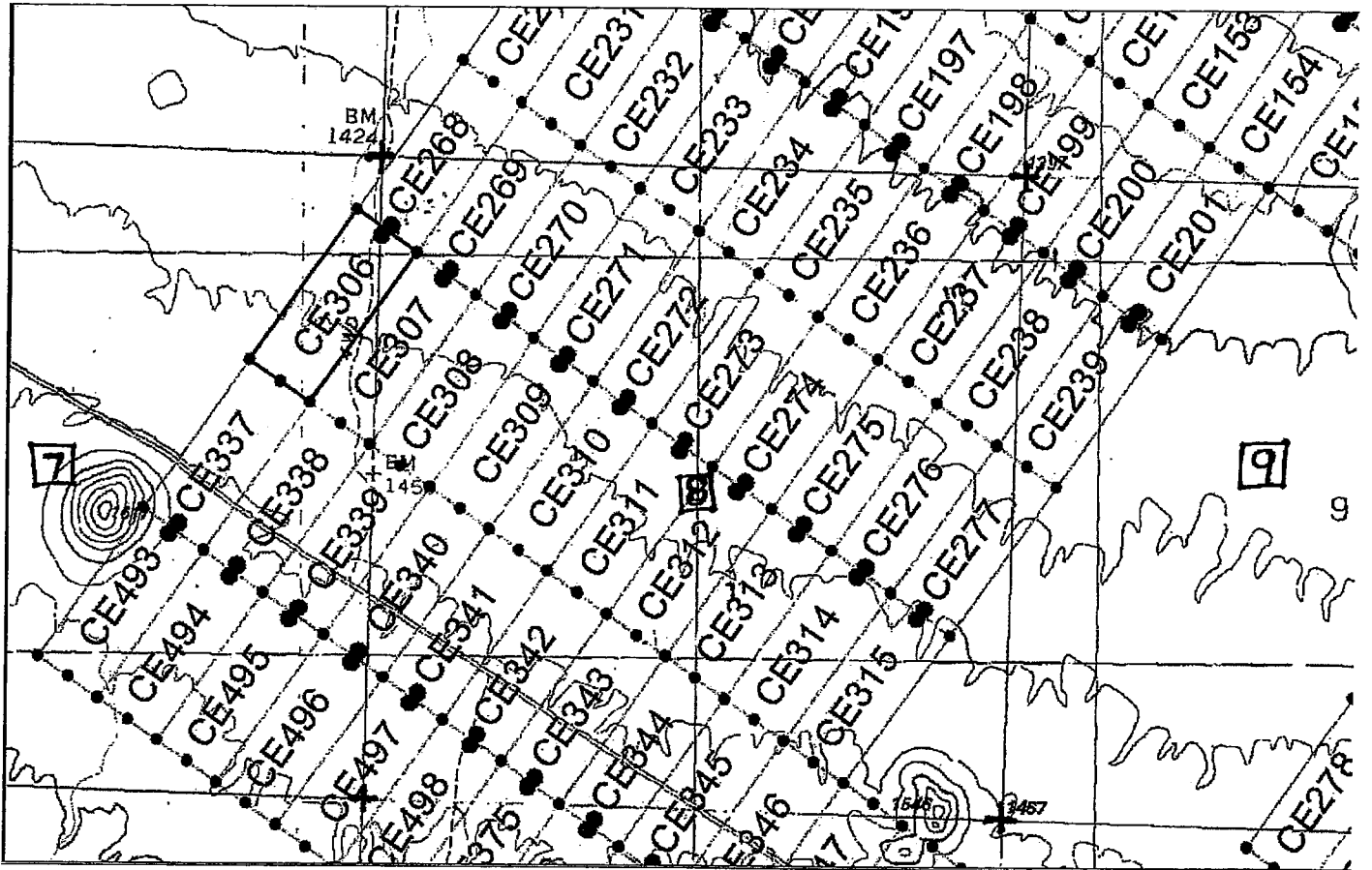
KENNECOTT EXPLORATION COMPANY



By: Erik Best, its Operating Officer

AMC434306

Lode Mining Claim Map of the **CE306** Lode Claim,  
attached to and made a part of the Location Notice.



The scale is generally 1" = 2000". GN ↑

The Claim is located in: Section(s) 7, 8, T2N, R11W, G&SRM, La Paz County, Arizona.

TIE: The Location Monument of this claim is approximately 4992 feet East and 11307 feet South from the SE corner of Section 25, T3N, R12W, G&SRM, La Paz County, Arizona. The claim is 1500' long x 600' wide. The bearing for the claim block is N 35°E and S 55°E.

Monuments are 1-1/2" x 1-1/2" x 5' wood posts projecting at least four feet above the ground. Location monuments are generally set 50' inside the Northeast or Southwest endline along the center of each claim unless otherwise depicted.

AMC 434306

When recorded return to:  
Kennecott Exploration Company  
224 North 2200 West  
Salt Lake City, UT 84116  
Attn: Land Department

RECORDED  
SEP 11 2015  
COUNTY RECORDER

ARIZONA NOTICE OF LOCATION  
(LODE CLAIM)

NOTICE IS HEREBY GIVEN THAT KENNECOTT EXPLORATION COMPANY, whose mailing address is 224 North 2200 West, Salt Lake City, Utah 84116 by its undersigned officer, makes this location of the CE307 Lode Mining Claim, in La Paz County, Arizona.

The general course of the claim is from the Northeast to Southwest, and said claim is within the:

| <u>Quarter</u> | <u>Section</u> | <u>Township</u> | <u>Range</u> |
|----------------|----------------|-----------------|--------------|
| NE             | 7              | 2N              | 11W          |
| NW             | 8              | 2N              | 11W          |

G&SRM, La Paz County, Arizona.


This claim is 1500 feet in length and 600 feet in width. This Notice of Location is posted on the centerline of the claim. The claim runs from the location monument on which this notice is posted 50 feet in a northeasterly direction to the Northeast end line and 1450 feet in a southwesterly direction to the Southwest end line. The claim boundaries are marked by six monuments, one at each corner and one at the center of each endline. The location monument on which this notice is posted is situated within Section 8, Township 2N, Range 11W, G&SRM, La Paz County, Arizona and is approximately 5490 feet East and 11656 feet South from the SE corner of Section 25, Township 3 North, Range 12 West, G&SRM, La Paz County, Arizona.

The undersigned claims the ground as depicted on the map that is attached to a copy of this Notice of Location filed in the office of the County Recorder, La Paz County, Arizona.

The claim has been monumented in accordance with State and Federal law. Corner, end centers and location monuments are posts, 1-1/2" x 1-1/2" x 5' projecting at least 4' above the ground.

Located, dated and posted on the ground the 6th day of September, 2015.

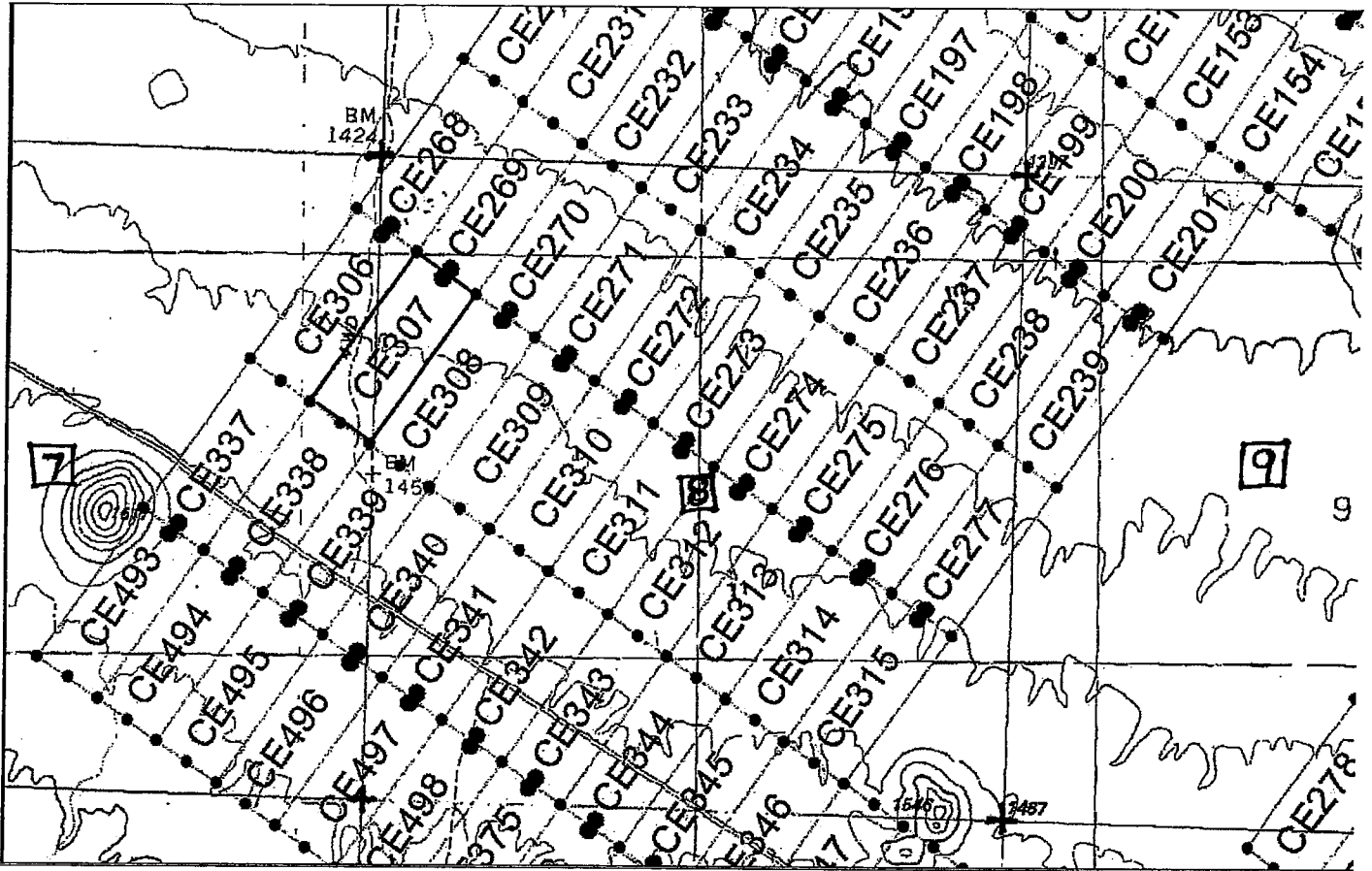
KENNECOTT EXPLORATION COMPANY



By: Erik Best, its Operating Officer

AMC434307

Lode Mining Claim Map of the **CE307** Lode Claim,  
attached to and made a part of the Location Notice.



The scale is generally 1" = 2000". GN ↑

The Claim is located in: Section(s) 7, 8, T2N, R11W, G&SRM, La Paz County, Arizona.

TIE: The Location Monument of this claim is approximately 5490 feet East and 11656 feet South from the SE corner of Section 25, T3N, R12W, G&SRM, La Paz County, Arizona. The claim is 1500' long x 600' wide. The bearing for the claim block is N 35°E and S 55°E.

Monuments are 1-1/2" x 1-1/2" x 5' wood posts projecting at least four feet above the ground. Location monuments are generally set 50' inside the Northeast or Southwest endline along the center of each claim unless otherwise depicted.

AMC434307

When recorded return to:  
Kennecott Exploration Company  
224 North 2200 West  
Salt Lake City, UT 84116  
Attn: Land Department

RECORDED  
INDEXED  
SEP 10 2015

ARIZONA NOTICE OF LOCATION  
(LODE CLAIM)

NOTICE IS HEREBY GIVEN THAT KENNECOTT EXPLORATION COMPANY, whose mailing address is 224 North 2200 West, Salt Lake City, Utah 84116 by its undersigned officer, makes this location of the CE308 Lode Mining Claim, in La Paz County, Arizona.

The general course of the claim is from the Northeast to Southwest, and said claim is within the:

| <u>Quarter</u> | <u>Section</u> | <u>Township</u> | <u>Range</u> |
|----------------|----------------|-----------------|--------------|
| NE             | 7              | 2N              | 11W          |
| SW             | 8              | 2N              | 11W          |
| NW             | 8              | 2N              | 11W          |

G&SRM, La Paz County, Arizona.

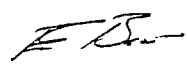
This claim is 1500 feet in length and 600 feet in width. This Notice of Location is posted on the centerline of the claim. The claim runs from the location monument on which this notice is posted 50 feet in a northeasterly direction to the Northeast end line and 1450 feet in a southwesterly direction to the Southwest end line. The claim boundaries are marked by six monuments, one at each corner and one at the center of each endline. The location monument on which this notice is posted is situated within Section 8, Township 2N, Range 11W, G&SRM, La Paz County, Arizona and is approximately 5975 feet East and 11996 feet South from the SE corner of Section 25, Township 3 North, Range 12 West, G&SRM, La Paz County, Arizona.

The undersigned claims the ground as depicted on the map that is attached to a copy of this Notice of Location filed in the office of the County Recorder, La Paz County, Arizona.

The claim has been monumented in accordance with State and Federal law. Corner, end centers and location monuments are posts, 1-1/2" x 1-1/2" x 5' projecting at least 4' above the ground.

Located, dated and posted on the ground the 6th day of September, 2015.

KENNECOTT EXPLORATION COMPANY

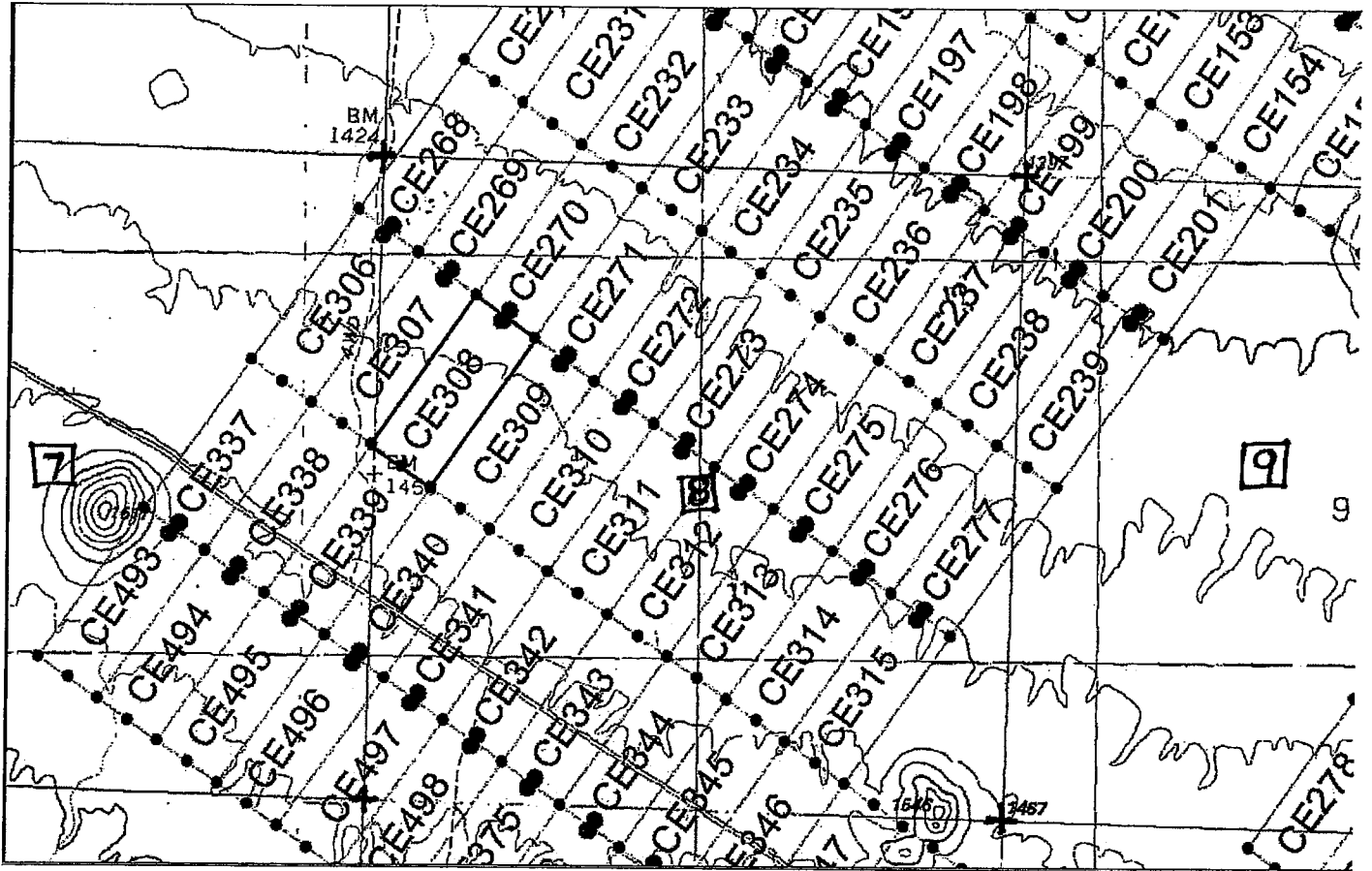


By: Erik Best, its Operating Officer

AMC 434308



Lode Mining Claim Map of the **CE308** Lode Claim,  
attached to and made a part of the Location Notice.



The scale is generally 1" = 2000". GN ↑

The Claim is located in: Section(s) 7, 8, T2N, R11W, G&SRM, La Paz County, Arizona.

TIE: The Location Monument of this claim is approximately 5975 feet East and 11996 feet South from the SE corner of Section 25, T3N, R12W, G&SRM, La Paz County, Arizona. The claim is 1500' long x 600' wide. The bearing for the claim block is N 35°E and S 55°E.

Monuments are 1-1/2" x 1-1/2" x 5' wood posts projecting at least four feet above the ground. Location monuments are generally set 50' inside the Northeast or Southwest endline along the center of each claim unless otherwise depicted.

AMC434308

When recorded return to:  
Kennecott Exploration Company  
224 North 2200 West  
Salt Lake City, UT 84116  
Attn: Land Department

RECEIVED  
BLM AZ STATE OFFICE  
2015 OCT 21 P 2:53  
PHOENIX, ARIZONA

ARIZONA NOTICE OF LOCATION  
(LODE CLAIM)

NOTICE IS HEREBY GIVEN THAT KENNECOTT EXPLORATION COMPANY, whose mailing address is 224 North 2200 West, Salt Lake City, Utah 84116 by its undersigned officer, makes this location of the CE309 Lode Mining Claim, in La Paz County, Arizona.

The general course of the claim is from the Northeast to Southwest, and said claim is within the:

| <u>Quarter</u> | <u>Section</u> | <u>Township</u> | <u>Range</u> |
|----------------|----------------|-----------------|--------------|
| SW             | 8              | 2N              | 11W          |
| NW             | 8              | 2N              | 11W          |

G&SRM, La Paz County, Arizona.


This claim is 1500 feet in length and 600 feet in width. This Notice of Location is posted on the centerline of the claim. The claim runs from the location monument on which this notice is posted 50 feet in a northeasterly direction to the Northeast end line and 1450 feet in a southwesterly direction to the Southwest end line. The claim boundaries are marked by six monuments, one at each corner and one at the center of each endline. The location monument on which this notice is posted is situated within Section 8, Township 2N, Range 11W, G&SRM, La Paz County, Arizona and is approximately 6468 feet East and 12341 feet South from the SE corner of Section 25, Township 3 North, Range 12 West, G&SRM, La Paz County, Arizona.

The undersigned claims the ground as depicted on the map that is attached to a copy of this Notice of Location filed in the office of the County Recorder, La Paz County, Arizona.

The claim has been monumented in accordance with State and Federal law. Corner, end centers and location monuments are posts, 1-1/2" x 1-1/2" x 5' projecting at least 4' above the ground.

Located, dated and posted on the ground the 6th day of September, 2015.

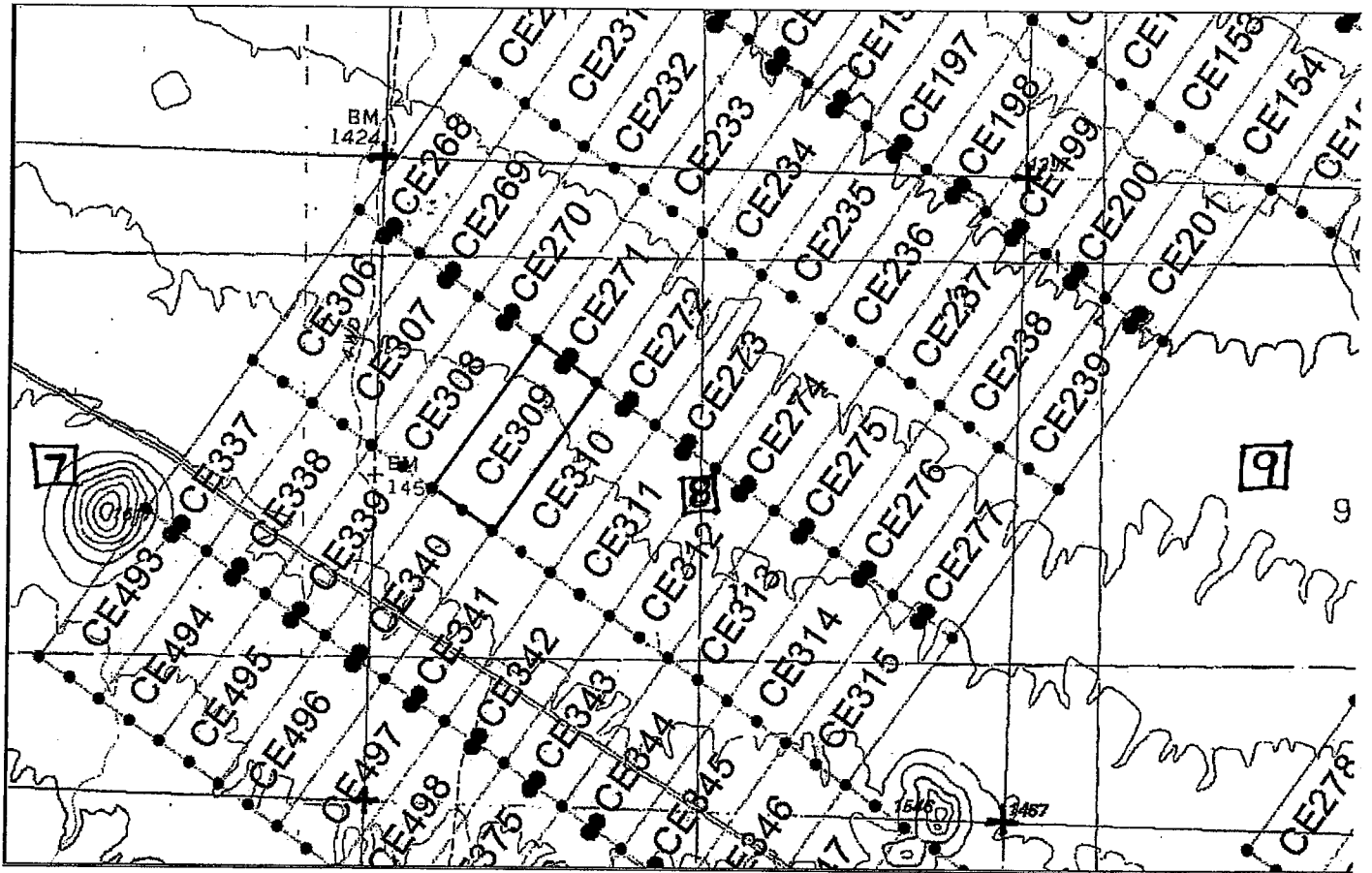
KENNECOTT EXPLORATION COMPANY



By: Erik Best, its Operating Officer

AMC 434309

Lode Mining Claim Map of the CE309 Lode Claim,  
attached to and made a part of the Location Notice.



The scale is generally 1" = 2000". GN ↑

The Claim is located in: Section(s) 8, T2N, R11W, G&SRM, La Paz County, Arizona.

TIE: The Location Monument of this claim is approximately 6468 feet East and 12341 feet South from the SW corner of Section 25, T3N, R12W, G&SRM, La Paz County, Arizona. The claim is 1500' long x 600' wide. The bearing for the claim block is N 35°E and S 55°E.

Monuments are 1-1/2" x 1-1/2" x 5' wood posts projecting at least four feet above the ground. Location monuments are generally set 50' inside the Northeast or Southwest endline along the center of each claim unless otherwise depicted.

PHOENIX, ARIZONA

2015 OCT 21 P 2:55

RECEIVED  
BLM AZ STATE OFFICE

AMC434309

When recorded return to:  
Kennecott Exploration Company  
224 North 2200 West  
Salt Lake City, UT 84116  
Attn: Land Department

RECEIVED  
BLM AZ STATE OFFICE  
2015 OCT 21 P 2:53  
PHOENIX, ARIZONA

ARIZONA NOTICE OF LOCATION  
(LODE CLAIM)

NOTICE IS HEREBY GIVEN THAT KENNECOTT EXPLORATION COMPANY, whose mailing address is 224 North 2200 West, Salt Lake City, Utah 84116 by its undersigned officer, makes this location of the CE310 Lode Mining Claim, in La Paz County, Arizona.

The general course of the claim is from the Northeast to Southwest, and said claim is within the:

| <u>Quarter</u> | <u>Section</u> | <u>Township</u> | <u>Range</u> |
|----------------|----------------|-----------------|--------------|
| SW             | 8              | 2N              | 11W          |
| NW             | 8              | 2N              | 11W          |

G&SRM, La Paz County, Arizona.

This claim is 1500 feet in length and 600 feet in width. This Notice of Location is posted on the centerline of the claim. The claim runs from the location monument on which this notice is posted 50 feet in a northeasterly direction to the Northeast end line and 1450 feet in a southwesterly direction to the Southwest end line. The claim boundaries are marked by six monuments, one at each corner and one at the center of each endline. The location monument on which this notice is posted is situated within Section 8, Township 2N, Range 11W, G&SRM, La Paz County, Arizona and is approximately 6967 feet East and 12691 feet South from the SE corner of Section 25, Township 3 North, Range 12 West, G&SRM, La Paz County, Arizona.

The undersigned claims the ground as depicted on the map that is attached to a copy of this Notice of Location filed in the office of the County Recorder, La Paz County, Arizona.

The claim has been monumented in accordance with State and Federal law. Corner, end centers and location monuments are posts, 1-1/2" x 1-1/2" x 5' projecting at least 4' above the ground.

Located, dated and posted on the ground the 6th day of September, 2015.

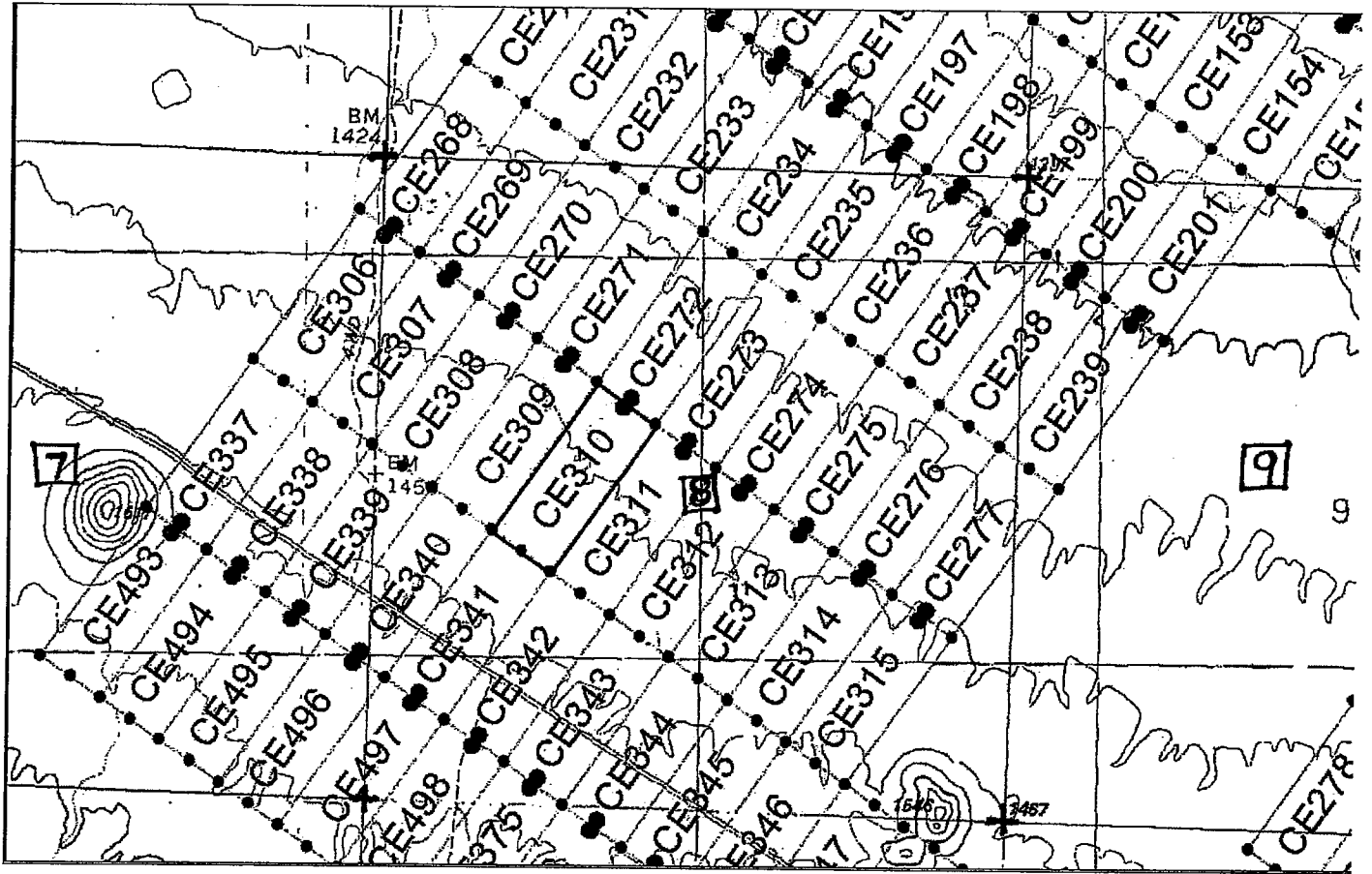
KENNECOTT EXPLORATION COMPANY



By: Erik Best, its Operating Officer

AMC 434310

Lode Mining Claim Map of the **CE310** Lode Claim,  
attached to and made a part of the Location Notice.



The scale is generally 1" = 2000". GN ↑

The Claim is located in: Section(s) 8, T2N, R11W, G&SRM, La Paz County, Arizona.

TIE: The Location Monument of this claim is approximately 6967 feet East and 12691 feet South from the SE corner of Section 25, T3N, R12W, G&SRM, La Paz County, Arizona. The claim is 1500' long x 600' wide. The bearing for the claim block is N 35°E and S 55°E.

Monuments are 1-1/2" x 1-1/2" x 5' wood posts projecting at least four feet above the ground. Location monuments are generally set 50' inside the Northeast or Southwest endline along the center of each claim, unless otherwise depicted.

RECEIVED  
PLM/ACTIVITY OFFICE  
2015 OCT 22 P 2:53  
PHOENIX, ARIZONA

AMC 434310

When recorded return to:  
Kennecott Exploration Company  
224 North 2200 West  
Salt Lake City, UT 84116  
Attn: Land Department

RECEIVED  
BLM AZ STATE OFFICE  
2015 OCT 21 P 2:35  
PHOENIX, ARIZONA

ARIZONA NOTICE OF LOCATION  
(LODE CLAIM)

NOTICE IS HEREBY GIVEN THAT KENNECOTT EXPLORATION COMPANY, whose mailing address is 224 North 2200 West, Salt Lake City, Utah 84116 by its undersigned officer, makes this location of the CE311 Lode Mining Claim, in La Paz County, Arizona.

The general course of the claim is from the Northeast to Southwest, and said claim is within the:

| <u>Quarter</u> | <u>Section</u> | <u>Township</u> | <u>Range</u> |
|----------------|----------------|-----------------|--------------|
| NE             | 8              | 2N              | 11W          |
| SE             | 8              | 2N              | 11W          |
| SW             | 8              | 2N              | 11W          |
| NW             | 8              | 2N              | 11W          |

G&SRM, La Paz County, Arizona.


This claim is 1500 feet in length and 600 feet in width. This Notice of Location is posted on the centerline of the claim. The claim runs from the location monument on which this notice is posted 50 feet in a northeasterly direction to the Northeast end line and 1450 feet in a southwesterly direction to the Southwest end line. The claim boundaries are marked by six monuments, one at each corner and one at the center of each endline. The location monument on which this notice is posted is situated within Section 8, Township 2N, Range 11W, G&SRM, La Paz County, Arizona and is approximately 7462 feet East and 13038 feet South from the SE corner of Section 25, Township 3 North, Range 12 West, G&SRM, La Paz County, Arizona.

The undersigned claims the ground as depicted on the map that is attached to a copy of this Notice of Location filed in the office of the County Recorder, La Paz County, Arizona.

The claim has been monumented in accordance with State and Federal law. Corner, end centers and location monuments are posts, 1-1/2" x 1-1/2" x 5' projecting at least 4' above the ground.

Located, dated and posted on the ground the 6th day of September, 2015.

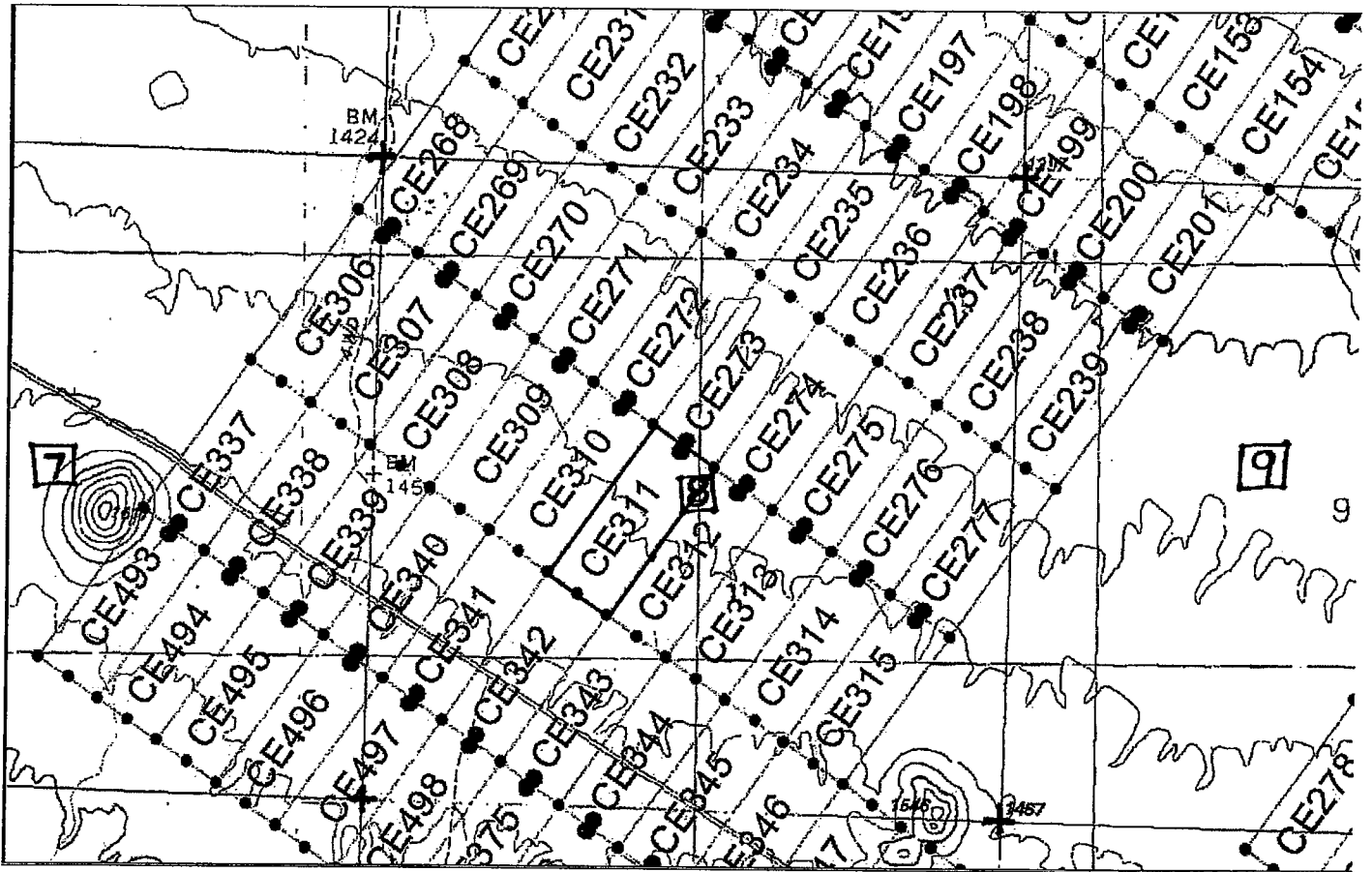
KENNECOTT EXPLORATION COMPANY



By: Erik Best, its Operating Officer

AM0434311

Lode Mining Claim Map of the CE311 Lode Claim,  
attached to and made a part of the Location Notice.



The scale is generally 1" = 2000". GN ↑

The Claim is located in: Section(s) 8, T2N, R11W, G&SRM, La Paz County, Arizona.

TIE: The Location Monument of this claim is approximately 7462 feet East and 13038 feet South from the SE corner of Section 25, T3N, R12W, G&SRM, La Paz County, Arizona. The claim is 1500' long x 600' wide. The bearing for the claim block is N 35°E and S 55°E.

Monuments are 1-1/2" x 1-1/2" x 5' wood posts projecting at least four feet above the ground. Location monuments are generally set 50' inside the Northeast or Southwest endline along the center of each claim unless otherwise depicted.

RECEIVED  
 MINERAL RIGHTS OFFICE  
 ARIZONA  
 OCT 11 P 2:53  
 AMC 434311

When recorded return to:  
Kennecott Exploration Company  
224 North 2200 West  
Salt Lake City, UT 84116  
Attn: Land Department

RECEIVED  
BLM AZ STATE OFFICE  
2015 OCT 21 P 2:53  
PHOENIX, ARIZONA

ARIZONA NOTICE OF LOCATION  
(LODE CLAIM)

NOTICE IS HEREBY GIVEN THAT KENNECOTT EXPLORATION COMPANY, whose mailing address is 224 North 2200 West, Salt Lake City, Utah 84116 by its undersigned officer, makes this location of the CE312 Lode Mining Claim, in La Paz County, Arizona.

The general course of the claim is from the Northeast to Southwest, and said claim is within the:

| <u>Quarter</u> | <u>Section</u> | <u>Township</u> | <u>Range</u> |
|----------------|----------------|-----------------|--------------|
| NE             | 8              | 2N              | 11W          |
| SE             | 8              | 2N              | 11W          |
| SW             | 8              | 2N              | 11W          |

G&SRM, La Paz County, Arizona.


This claim is 1500 feet in length and 600 feet in width. This Notice of Location is posted on the centerline of the claim. The claim runs from the location monument on which this notice is posted 50 feet in a northeasterly direction to the Northeast end line and 1450 feet in a southwesterly direction to the Southwest end line. The claim boundaries are marked by six monuments, one at each corner and one at the center of each endline. The location monument on which this notice is posted is situated within Section 8, Township 2N, Range 11W, G&SRM, La Paz County, Arizona and is approximately 7940 feet East and 13373 feet South from the SE corner of Section 25, Township 3 North, Range 12 West, G&SRM, La Paz County, Arizona.

The undersigned claims the ground as depicted on the map that is attached to a copy of this Notice of Location filed in the office of the County Recorder, La Paz County, Arizona.

The claim has been monumented in accordance with State and Federal law. Corner, end centers and location monuments are posts, 1-1/2" x 1-1/2" x 5' projecting at least 4' above the ground.

Located, dated and posted on the ground the 6th day of September, 2015.

KENNECOTT EXPLORATION COMPANY

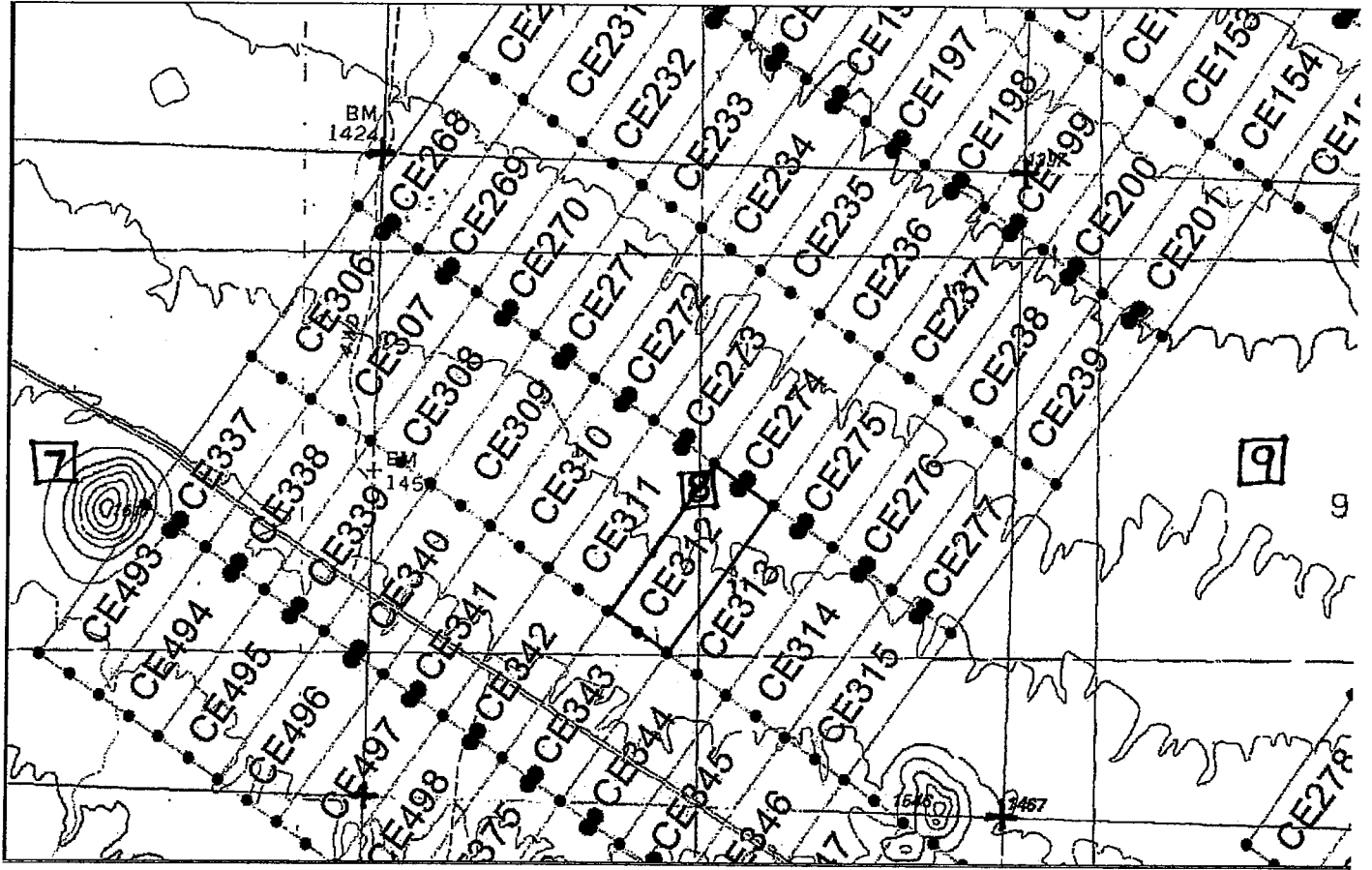


By: Erik Best, its Operating Officer

AMC4343121



Lode Mining Claim Map of the **CE312** Lode Claim,  
attached to and made a part of the Location Notice.



The scale is generally 1" = 2000". GN ↑

The Claim is located in: Section(s) 8, T2N, R11W, G&SRM, La Paz County, Arizona.

TIE: The Location Monument of this claim is approximately 7940 feet East and 13373 feet South from the SE corner of Section 25, T3N, R12W, G&SRM, La Paz County, Arizona. The claim is 1500' long x 600' wide. The bearing for the claim block is N 35°E and S 55°E.

Monuments are 1-1/2" x 1-1/2" x 5' wood posts projecting at least four feet above the ground. Location monuments are generally set 50' inside the Northeast or Southwest endline along the center of each claim unless otherwise depicted.

RECEIVED  
 DEPT. OF MINES & METALS  
 LA PAZ COUNTY OFFICE  
 OCT 21 P 2:53  
 TUCSON, ARIZONA

AMC434312

When recorded return to:  
Kennecott Exploration Company  
224 North 2200 West  
Salt Lake City, UT 84116  
Attn: Land Department

RECEIVED  
BLM AZ STATE OFFICE  
2015 OCT 21 P 2:53  
PHOENIX, ARIZONA

ARIZONA NOTICE OF LOCATION  
(LODE CLAIM)

NOTICE IS HEREBY GIVEN THAT KENNECOTT EXPLORATION COMPANY, whose mailing address is 224 North 2200 West, Salt Lake City, Utah 84116 by its undersigned officer, makes this location of the CE313 Lode Mining Claim, in La Paz County, Arizona.

The general course of the claim is from the Northeast to Southwest, and said claim is within the:

| <u>Quarter</u> | <u>Section</u> | <u>Township</u> | <u>Range</u> |
|----------------|----------------|-----------------|--------------|
| SE             | 8              | 2N              | 11W          |
| SW             | 8              | 2N              | 11W          |

G&SRM, La Paz County, Arizona.

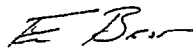
This claim is 1500 feet in length and 600 feet in width. This Notice of Location is posted on the centerline of the claim. The claim runs from the location monument on which this notice is posted 50 feet in a northeasterly direction to the Northeast end line and 1450 feet in a southwesterly direction to the Southwest end line. The claim boundaries are marked by six monuments, one at each corner and one at the center of each endline. The location monument on which this notice is posted is situated within Section 8, Township 2N, Range 11W, G&SRM, La Paz County, Arizona and is approximately 8432 feet East and 13718 feet South from the SE corner of Section 25, Township 3 North, Range 12 West, G&SRM, La Paz County, Arizona.

The undersigned claims the ground as depicted on the map that is attached to a copy of this Notice of Location filed in the office of the County Recorder, La Paz County, Arizona.

The claim has been monumented in accordance with State and Federal law. Corner, end centers and location monuments are posts, 1-1/2" x 1-1/2" x 5' projecting at least 4' above the ground.

Located, dated and posted on the ground the 6th day of September, 2015.

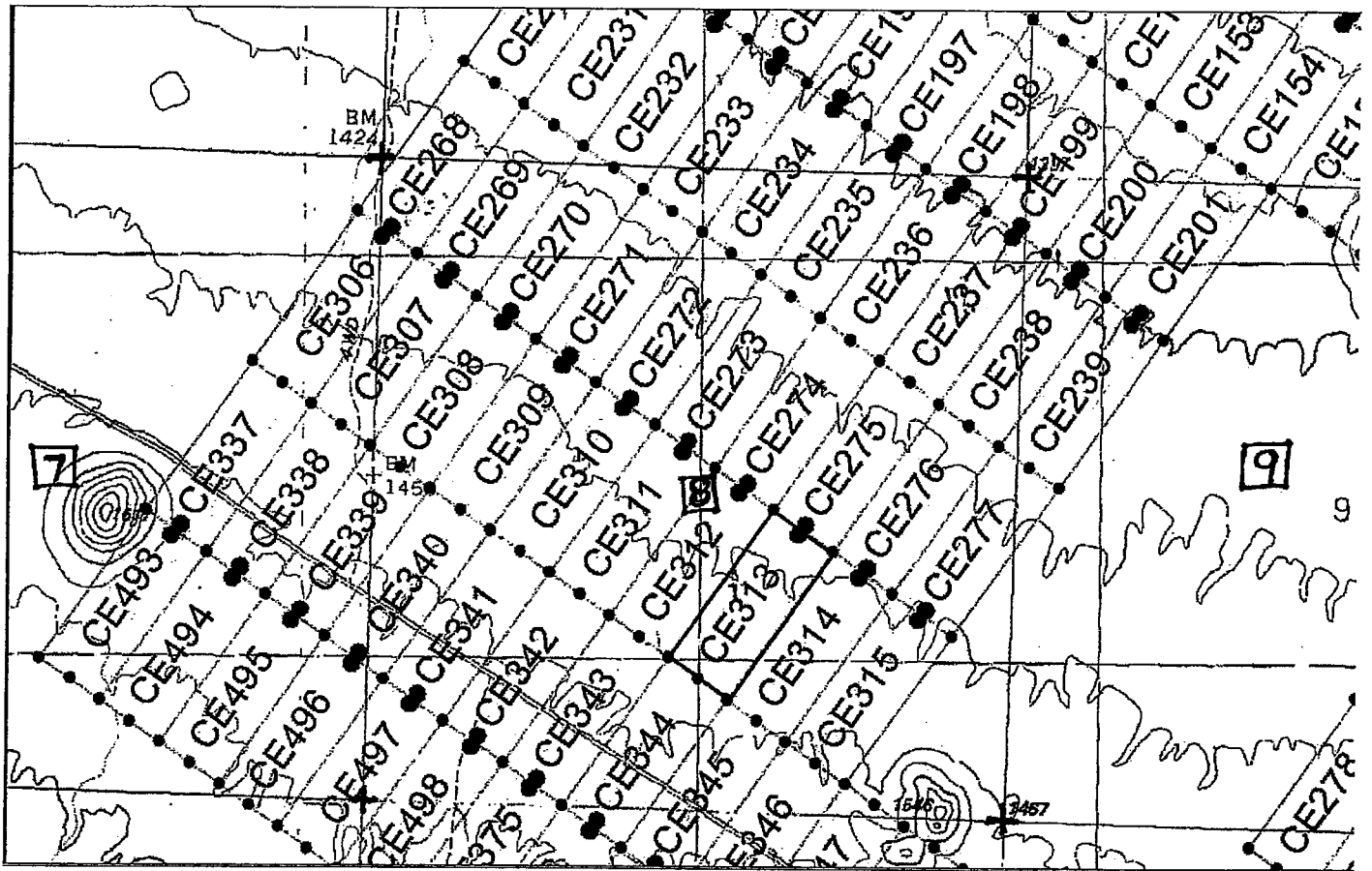
KENNECOTT EXPLORATION COMPANY



By: Erik Best, its Operating Officer

AMC 4343131

Lode Mining Claim Map of the **CE313** Lode Claim,  
attached to and made a part of the Location Notice.



The scale is generally 1" = 2000". GN ↑

The Claim is located in: Section(s) 8, T2N, R11W, G&SRM, La Paz County, Arizona.

TIE: The Location Monument of this claim is approximately 8432 feet East and 13718 feet South from the SE corner of Section 25, T3N, R12W, G&SRM, La Paz County, Arizona. The claim is 1500' long x 600' wide. The bearing for the claim block is N 35°E and S 55°E.

Monuments are 1-1/2" x 1-1/2" x 5' wood posts projecting at least four feet above the ground. Location monuments are generally set 50' inside the Northeast or Southwest endline along the center of each claim unless otherwise depicted.

RECEIVED  
BLAINE STATE OFFICE  
2015 OCT 21 P 2:53  
PHOENIX, ARIZONA

AMC 434313

When recorded return to:  
Kennecott Exploration Company  
224 North 2200 West  
Salt Lake City, UT 84116  
Attn: Land Department

RECEIVED  
BLM AZ STATE OFFICE  
2015 OCT 21 P 2:53  
PHOENIX, ARIZONA

ARIZONA NOTICE OF LOCATION  
(LODE CLAIM)

NOTICE IS HEREBY GIVEN THAT KENNECOTT EXPLORATION COMPANY, whose mailing address is 224 North 2200 West, Salt Lake City, Utah 84116 by its undersigned officer, makes this location of the CE314 Lode Mining Claim, in La Paz County, Arizona.

The general course of the claim is from the Northeast to Southwest, and said claim is within the:

| <u>Quarter</u> | <u>Section</u> | <u>Township</u> | <u>Range</u> |
|----------------|----------------|-----------------|--------------|
| SE             | 8              | 2N              | 11W          |

G&SRM, La Paz County, Arizona.


This claim is 1500 feet in length and 600 feet in width. This Notice of Location is posted on the centerline of the claim. The claim runs from the location monument on which this notice is posted 50 feet in a northeasterly direction to the Northeast end line and 1450 feet in a southwesterly direction to the Southwest end line. The claim boundaries are marked by six monuments, one at each corner and one at the center of each endline. The location monument on which this notice is posted is situated within Section 8, Township 2N, Range 11W, G&SRM, La Paz County, Arizona and is approximately 8929 feet East and 14066 feet South from the SE corner of Section 25, Township 3 North, Range 12 West, G&SRM, La Paz County, Arizona.

The undersigned claims the ground as depicted on the map that is attached to a copy of this Notice of Location filed in the office of the County Recorder, La Paz County, Arizona.

The claim has been monumented in accordance with State and Federal law. Corner, end centers and location monuments are posts, 1-1/2" x 1-1/2" x 5' projecting at least 4' above the ground.

Located, dated and posted on the ground the 6th day of September, 2015.

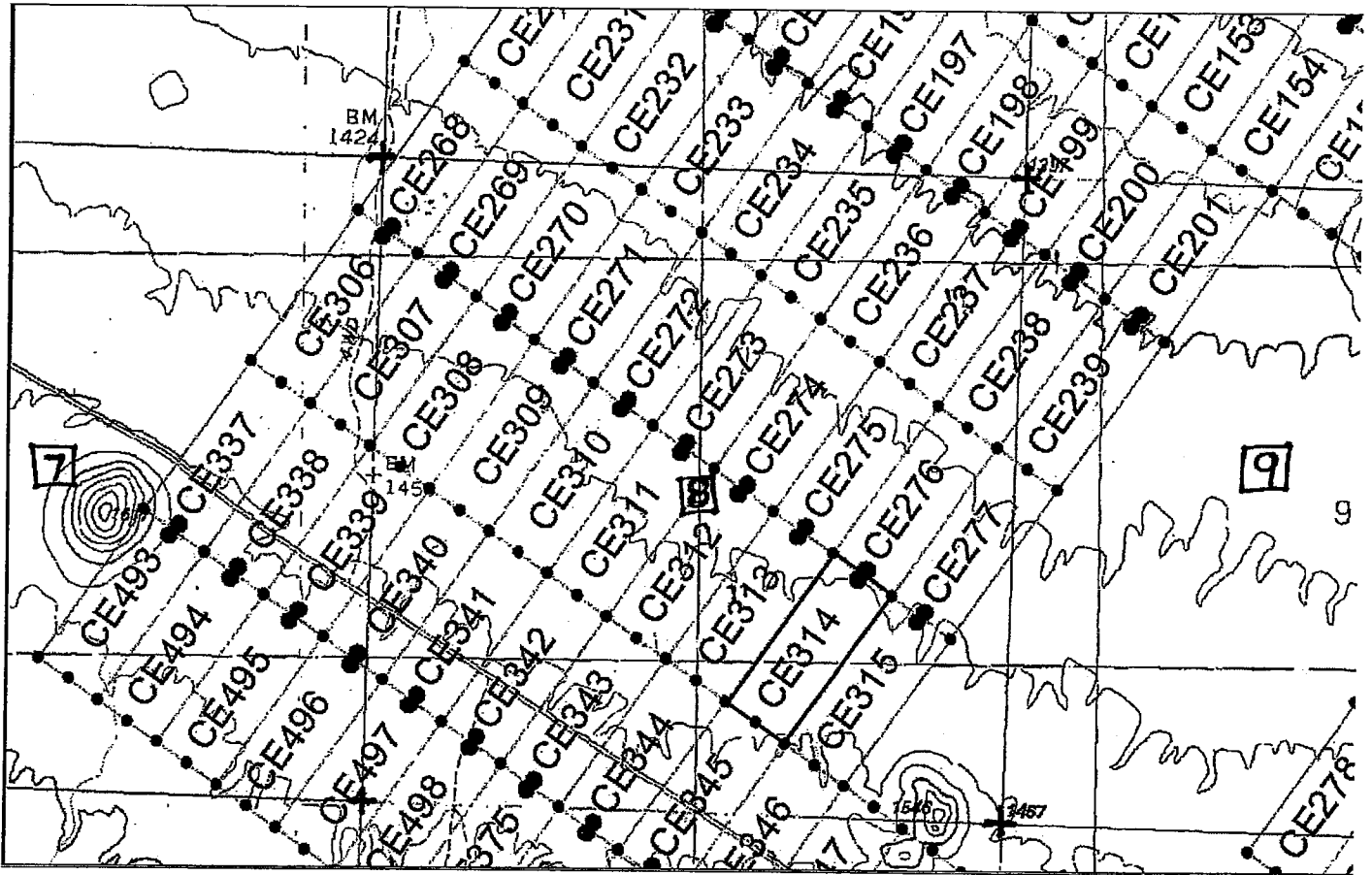
KENNECOTT EXPLORATION COMPANY



By: Erik Best, its Operating Officer

AMC434314

Lode Mining Claim Map of the **CE314** Lode Claim,  
attached to and made a part of the Location Notice.



The scale is generally 1" = 2000". GN ↑

The Claim is located in: Section(s) 8, T2N, R11W, G&SRM, La Paz County, Arizona.

TIE: The Location Monument of this claim is approximately 8929 feet East and 14066 feet South from the SE corner of Section 25, T3N, R12W, G&SRM, La Paz County, Arizona. The claim is 1500' long x 600' wide. The bearing for the claim block is N 35°E and S 55°E.

Monuments are 1-1/2" x 1-1/2" x 5' wood posts projecting at least four feet above the ground. Location monuments are generally set 50' inside the Northeast or Southwest endline along the center of each claim unless otherwise depicted.

RECEIVED  
BLM STATE OFFICE  
2015 OCT 21 P 2:53  
PHOENIX, ARIZONA

AMC 434314

When recorded return to:  
Kennecott Exploration Company  
224 North 2200 West  
Salt Lake City, UT 84116  
Attn: Land Department

RECEIVED  
BLM AZ STATE OFFICE  
2015 OCT 21 P 2:53  
PHOENIX, ARIZONA

ARIZONA NOTICE OF LOCATION  
(LODE CLAIM)

NOTICE IS HEREBY GIVEN THAT KENNECOTT EXPLORATION COMPANY, whose mailing address is 224 North 2200 West, Salt Lake City, Utah 84116 by its undersigned officer, makes this location of the CE315 Lode Mining Claim, in La Paz County, Arizona.

The general course of the claim is from the Northeast to Southwest, and said claim is within the:

| <u>Quarter</u> | <u>Section</u> | <u>Township</u> | <u>Range</u> |
|----------------|----------------|-----------------|--------------|
| SE             | 8              | 2N              | 11W          |

G&SRM, La Paz County, Arizona.


This claim is 1500 feet in length and 600 feet in width. This Notice of Location is posted on the centerline of the claim. The claim runs from the location monument on which this notice is posted 50 feet in a northeasterly direction to the Northeast end line and 1450 feet in a southwesterly direction to the Southwest end line. The claim boundaries are marked by six monuments, one at each corner and one at the center of each endline. The location monument on which this notice is posted is situated within Section 8, Township 2N, Range 11W, G&SRM, La Paz County, Arizona and is approximately 9421 feet East and 14411 feet South from the SE corner of Section 25, Township 3 North, Range 12 West, G&SRM, La Paz County, Arizona.

The undersigned claims the ground as depicted on the map that is attached to a copy of this Notice of Location filed in the office of the County Recorder, La Paz County, Arizona.

The claim has been monumented in accordance with State and Federal law. Corner, end centers and location monuments are posts, 1-1/2" x 1-1/2" x 5' projecting at least 4' above the ground.

Located, dated and posted on the ground the 6th day of September, 2015.

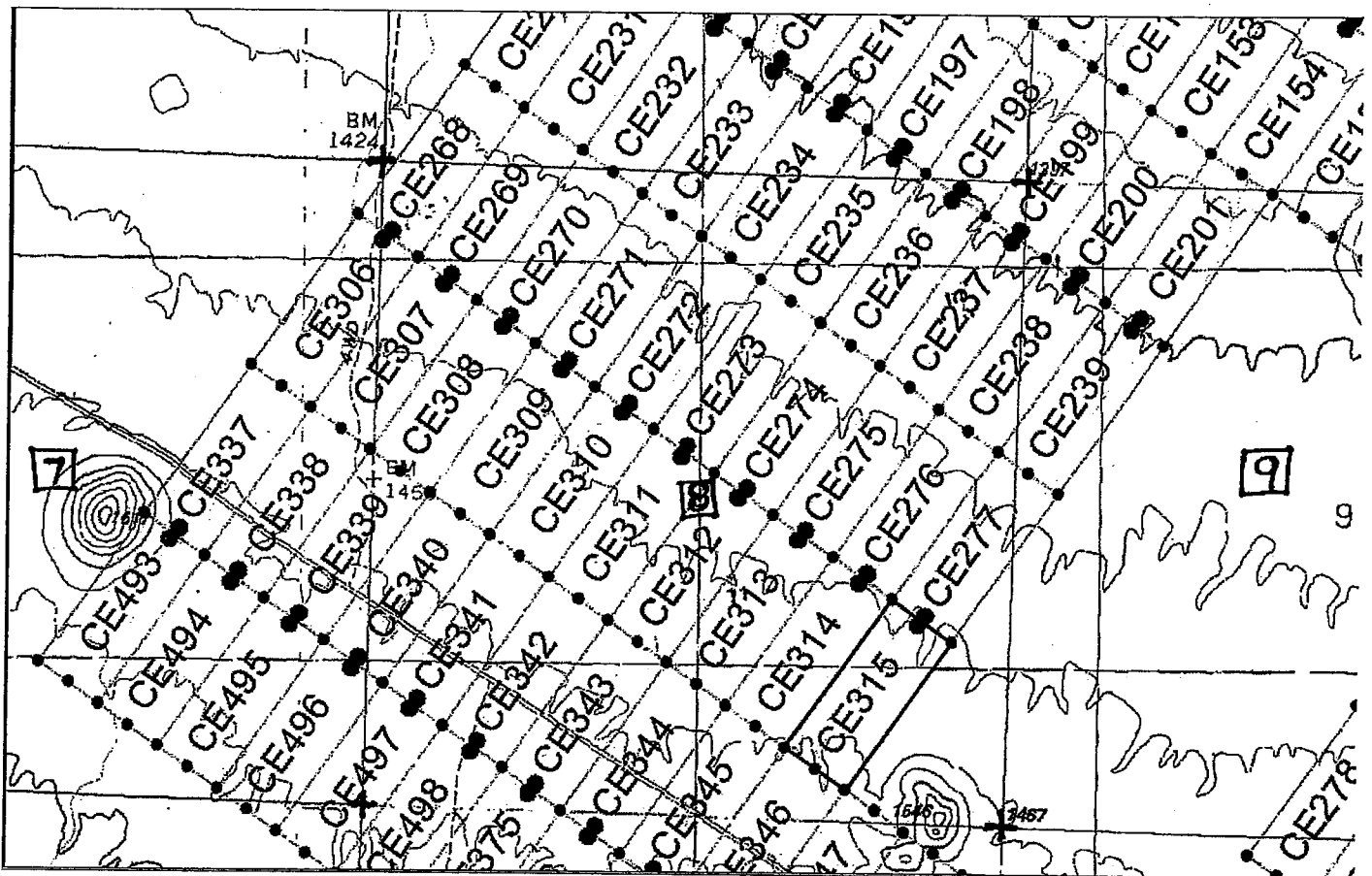
KENNECOTT EXPLORATION COMPANY



By: Erik Best, its Operating Officer

AMC 434315

Lode Mining Claim Map of the **CE315** Lode Claim,  
attached to and made a part of the Location Notice.



The scale is generally 1" = 2000". GN ↑

The Claim is located in: Section(s) 8, T2N, R11W, G&SRM, La Paz County, Arizona.

TIE: The Location Monument of this claim is approximately 9421 feet East and 14411 feet South from the SE corner of Section 25, T3N, R12W, G&SRM, La Paz County, Arizona. The claim is 1500' long x 600' wide. The bearing for the claim block is N 35°E and S 55°E.

Monuments are 1-1/2" x 1-1/2" x 5' wood posts projecting at least four feet above the ground. Location monuments are generally set 50' inside the Northeast or Southwest endline along the center of each claim unless otherwise depicted.

RECEIVED  
BLANK STATE OFFICE  
MAY 21 P 2:53  
PHOENIX, ARIZONA

AM0434315

When recorded return to:  
Kennecott Exploration Company  
224 North 2200 West  
Salt Lake City, UT 84116  
Attn: Land Department

RECEIVED  
BLM AZ STATE OFFICE  
2015 OCT 21 P 2:53  
PHOENIX, ARIZONA

ARIZONA NOTICE OF LOCATION  
(LODE CLAIM)

NOTICE IS HEREBY GIVEN THAT KENNECOTT EXPLORATION COMPANY, whose mailing address is 224 North 2200 West, Salt Lake City, Utah 84116 by its undersigned officer, makes this location of the CE316 Lode Mining Claim, in La Paz County, Arizona.

The general course of the claim is from the Northeast to Southwest, and said claim is within the:

| <u>Quarter</u> | <u>Section</u> | <u>Township</u> | <u>Range</u> |
|----------------|----------------|-----------------|--------------|
| SW             | 15             | 2N              | 11W          |
| NW             | 15             | 2N              | 11W          |
| NE             | 16             | 2N              | 11W          |
| SE             | 16             | 2N              | 11W          |

G&SRM, La Paz County, Arizona.

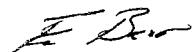
This claim is 1500 feet in length and 600 feet in width. This Notice of Location is posted on the centerline of the claim. The claim runs from the location monument on which this notice is posted 50 feet in a northeasterly direction to the Northeast end line and 1450 feet in a southwesterly direction to the Southwest end line. The claim boundaries are marked by six monuments, one at each corner and one at the center of each endline. The location monument on which this notice is posted is situated within Section 15, Township 2N, Range 11W, G&SRM, La Paz County, Arizona and is approximately 15730 feet East and 18577 feet South from the SE corner of Section 25, Township 3 North, Range 12 West, G&SRM, La Paz County, Arizona.

The undersigned claims the ground as depicted on the map that is attached to a copy of this Notice of Location filed in the office of the County Recorder, La Paz County, Arizona.

The claim has been monumented in accordance with State and Federal law. Corner, end centers and location monuments are posts, 1-1/2" x 1-1/2" x 5' projecting at least 4' above the ground.

Located, dated and posted on the ground the 5th day of September, 2015.

KENNECOTT EXPLORATION COMPANY

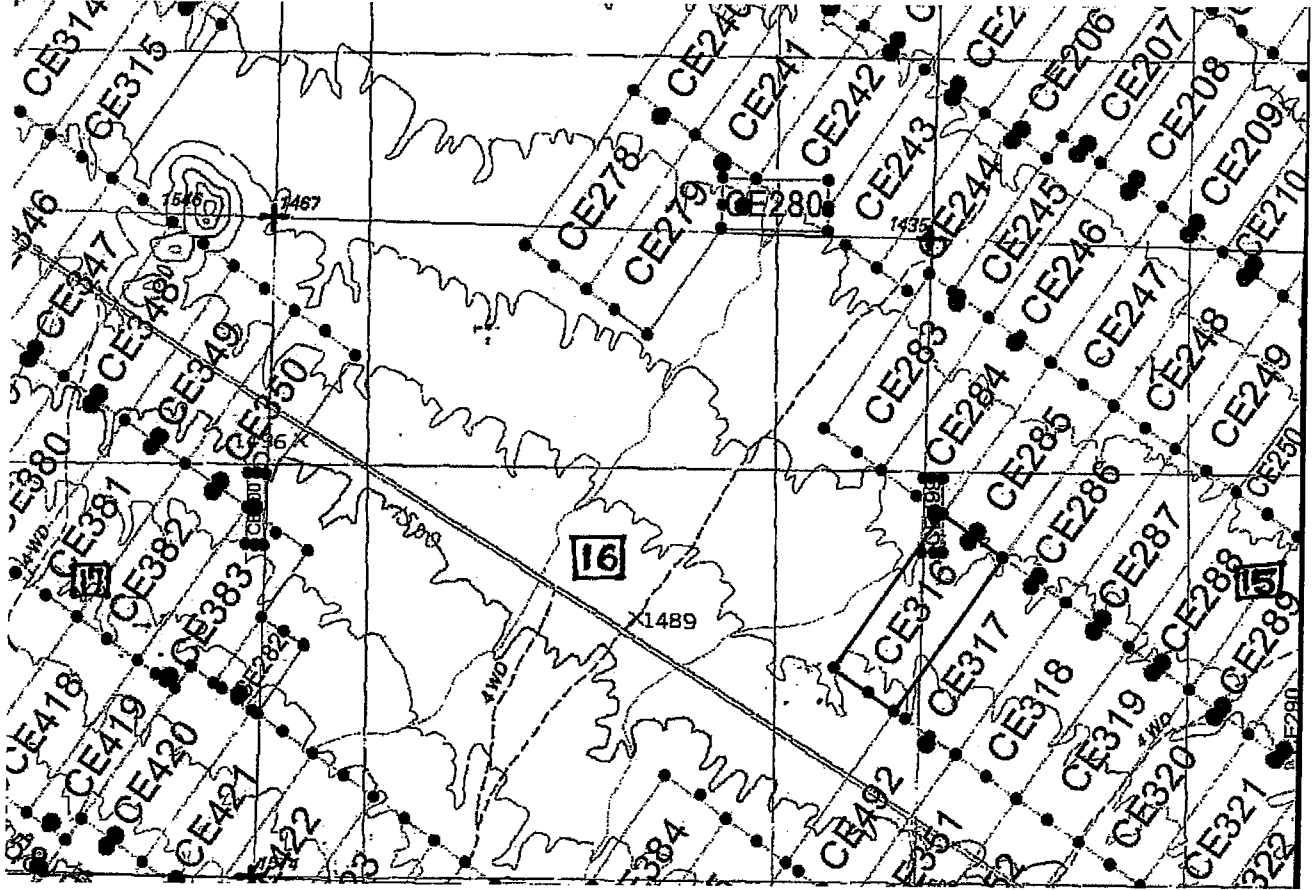


By: Erik Best, its Operating Officer

AMC4343161



Lode Mining Claim Map of the **CE316** Lode Claim,  
attached to and made a part of the Location Notice.



The scale is generally 1" = 2000". GN ↑

The Claim is located in: Section(s) 15, 16, T2N, R11W, G&SRM, La Paz County, Arizona.

TIE: The Location Monument of this claim is approximately 15730 feet East and 18577 feet South from the SE corner of Section 25, T3N, R12W, G&SRM, La Paz County, Arizona. The claim is 1500' long x 600' wide. The bearing for the claim block is N 35°E and S 55°E.

Monuments are 1-1/2" x 1-1/2" x 5' wood posts projecting at least four feet above the ground. Location monuments are generally set 50' inside the Northeast or Southwest endline along the center of each claim unless otherwise depicted.

RECEIVED  
 BUREAU OF LAND MANAGEMENT  
 PHOENIX, ARIZONA  
 OCT 2 2 54

AH0434316

When recorded return to:  
Kennecott Exploration Company  
224 North 2200 West  
Salt Lake City, UT 84116  
Attn: Land Department

RECORDED  
SUN. AZ. STATE OFFICE  
2015 OCT 21 P 2:54  
PHOENIX, ARIZONA

ARIZONA NOTICE OF LOCATION  
(LODE CLAIM)

NOTICE IS HEREBY GIVEN THAT KENNECOTT EXPLORATION COMPANY, whose mailing address is 224 North 2200 West, Salt Lake City, Utah 84116 by its undersigned officer, makes this location of the CE317 Lode Mining Claim, in La Paz County, Arizona.

The general course of the claim is from the Northeast to Southwest, and said claim is within the:

| <u>Quarter</u> | <u>Section</u> | <u>Township</u> | <u>Range</u> |
|----------------|----------------|-----------------|--------------|
| SW             | 15             | 2N              | 11W          |
| NW             | 15             | 2N              | 11W          |
| SE             | 16             | 2N              | 11W          |

G&SRM, La Paz County, Arizona.


This claim is 1500 feet in length and 600 feet in width. This Notice of Location is posted on the centerline of the claim. The claim runs from the location monument on which this notice is posted 50 feet in a northeasterly direction to the Northeast end line and 1450 feet in a southwesterly direction to the Southwest end line. The claim boundaries are marked by six monuments, one at each corner and one at the center of each endline. The location monument on which this notice is posted is situated within Section 15, Township 2N, Range 11W, G&SRM, La Paz County, Arizona and is approximately 16228 feet East and 18926 feet South from the SE corner of Section 25, Township 3 North, Range 12 West, G&SRM, La Paz County, Arizona.

The undersigned claims the ground as depicted on the map that is attached to a copy of this Notice of Location filed in the office of the County Recorder, La Paz County, Arizona.

The claim has been monumented in accordance with State and Federal law. Corner, end centers and location monuments are posts, 1-1/2" x 1-1/2" x 5' projecting at least 4' above the ground.

Located, dated and posted on the ground the 5th day of September, 2015.

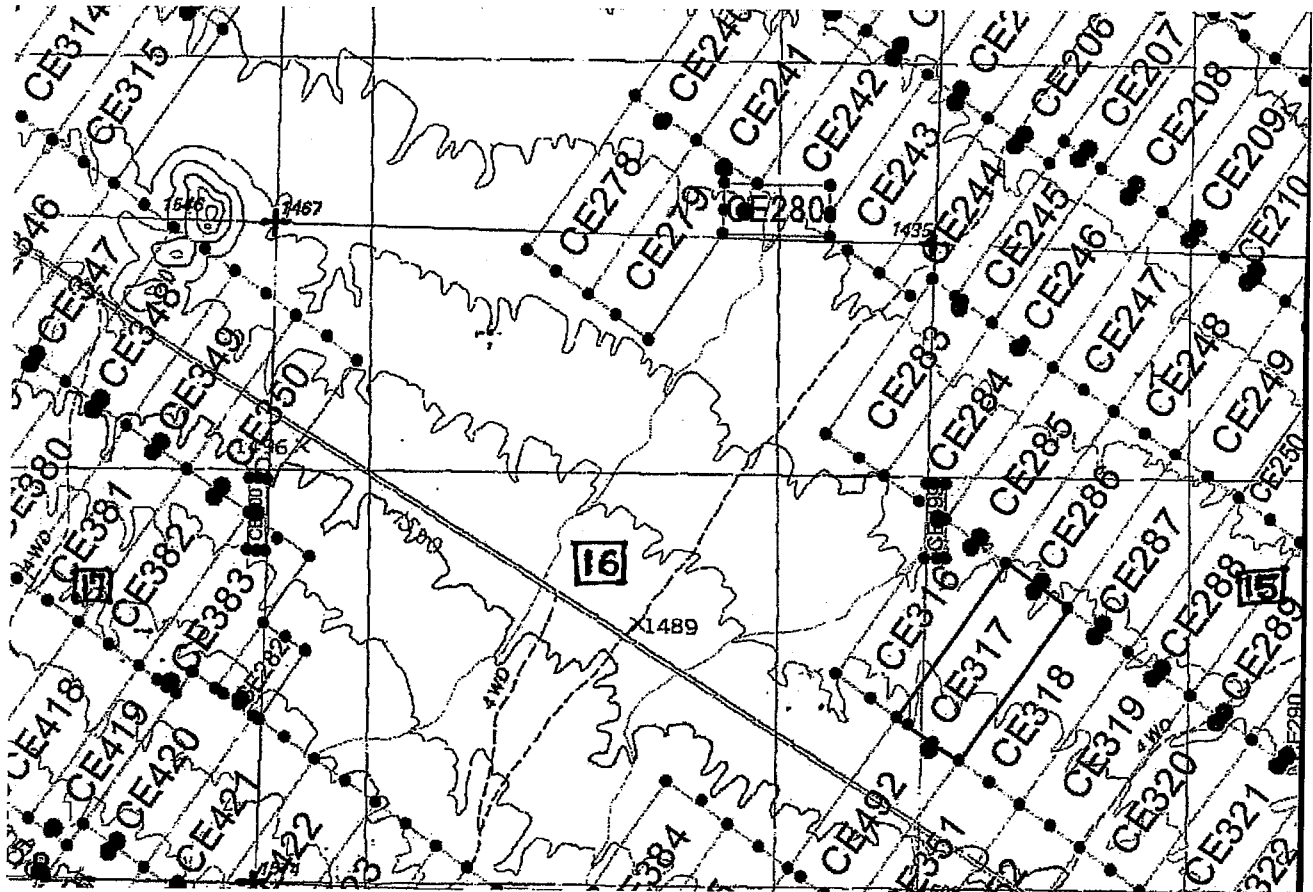
KENNECOTT EXPLORATION COMPANY



By: Erik Best, its Operating Officer

AMC434317

Lode Mining Claim Map of the **CE317** Lode Claim,  
attached to and made a part of the Location Notice.



The scale is generally 1" = 2000". GN ↑

The Claim is located in: Section(s) 15, 16, T2N, R11W, G&SRM, La Paz County, Arizona.

TIE: The Location Monument of this claim is approximately 16228 feet East and 18926 feet South from the SE corner of Section 25, T3N, R12W, G&SRM, La Paz County, Arizona. The claim is 1500' long x 600' wide. The bearing for the claim block is N 35°E and S 55°E.

Monuments are 1-1/2" x 1-1/2" x 5' wood posts projecting at least four feet above the ground. Location monuments are generally set 50' inside the Northeast or Southwest endline along the center of each claim unless otherwise depicted.

DEPARTMENT OF MINES AND METALLURGY  
 BUREAU OF LAND MANAGEMENT  
 OFFICE OF LOCATION MONUMENTS  
 PHOENIX, ARIZONA  
 001 2 2 54

AMC434317

When recorded return to:  
Kennecott Exploration Company  
224 North 2200 West  
Salt Lake City, UT 84116  
Attn: Land Department

RECEIVED  
BLM AZ STATE OFFICE  
2015 OCT 21 P 2:54  
PHOENIX, ARIZONA

ARIZONA NOTICE OF LOCATION  
(LODE CLAIM)

NOTICE IS HEREBY GIVEN THAT KENNECOTT EXPLORATION COMPANY, whose mailing address is 224 North 2200 West, Salt Lake City, Utah 84116 by its undersigned officer, makes this location of the CE318 Lode Mining Claim, in La Paz County, Arizona.

The general course of the claim is from the Northeast to Southwest, and said claim is within the:

| <u>Quarter</u> | <u>Section</u> | <u>Township</u> | <u>Range</u> |
|----------------|----------------|-----------------|--------------|
| SW             | 15             | 2N              | 11W          |

G&SRM, La Paz County, Arizona.

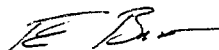
This claim is 1500 feet in length and 600 feet in width. This Notice of Location is posted on the centerline of the claim. The claim runs from the location monument on which this notice is posted 50 feet in a northeasterly direction to the Northeast end line and 1450 feet in a southwesterly direction to the Southwest end line. The claim boundaries are marked by six monuments, one at each corner and one at the center of each endline. The location monument on which this notice is posted is situated within Section 15, Township 2N, Range 11W, G&SRM, La Paz County, Arizona and is approximately 16720 feet East and 19271 feet South from the SE corner of Section 25, Township 3 North, Range 12 West, G&SRM, La Paz County, Arizona.

The undersigned claims the ground as depicted on the map that is attached to a copy of this Notice of Location filed in the office of the County Recorder, La Paz County, Arizona.

The claim has been monumented in accordance with State and Federal law. Corner, end centers and location monuments are posts, 1-1/2" x 1-1/2" x 5' projecting at least 4' above the ground.

Located, dated and posted on the ground the 5th day of September, 2015.

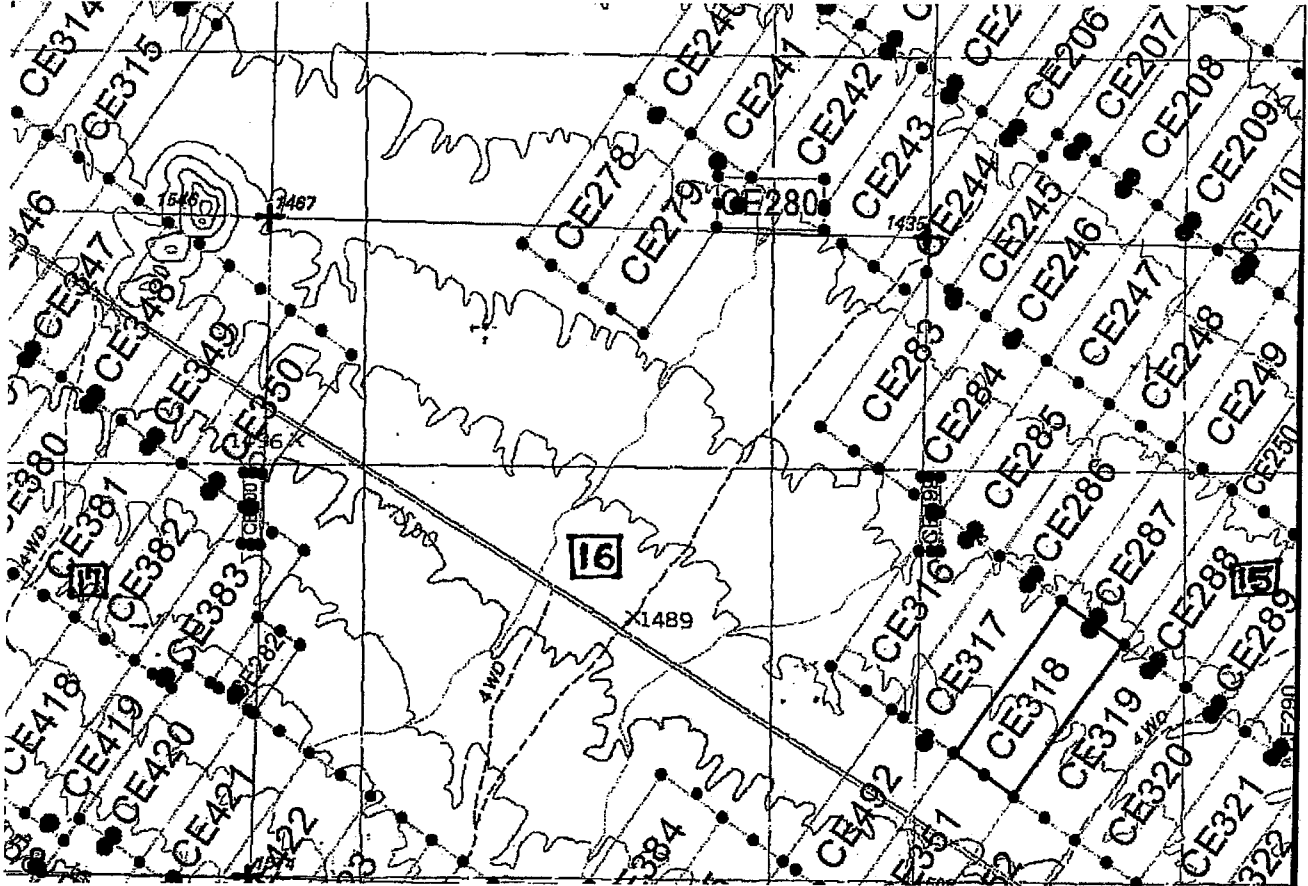
KENNECOTT EXPLORATION COMPANY



By: Erik Best, its Operating Officer

AMC 434318

Lode Mining Claim Map of the **CE318** Lode Claim,  
attached to and made a part of the Location Notice.



The scale is generally 1" = 2000". GN ↑

The Claim is located in: Section(s) 15, T2N, R11W, G&SRM, La Paz County, Arizona.

TIE: The Location Monument of this claim is approximately 16720 feet East and 19271 feet South from the SE corner of Section 25, T3N, R12W, G&SRM, La Paz County, Arizona. The claim is 1500' long x 600' wide. The bearing for the claim block is N 35°E and S 55°E.

Monuments are 1-1/2" x 1-1/2" x 5' wood posts projecting at least four feet above the ground. Location monuments are generally set 50' inside the Northeast or Southwest endline along the center of each claim, unless otherwise depicted.

RECEIVED  
 MINERAL RIGHTS OFFICE  
 PHOENIX, ARIZONA  
 2:54  
 OCT 2 1905

AMC434318

When recorded return to:  
Kennecott Exploration Company  
224 North 2200 West  
Salt Lake City, UT 84116  
Attn: Land Department

RECEIVED  
BLM AZ STATE OFFICE  
2015 OCT 21 P 2:54  
PHOENIX, ARIZONA

ARIZONA NOTICE OF LOCATION  
(LODE CLAIM)

NOTICE IS HEREBY GIVEN THAT KENNECOTT EXPLORATION COMPANY, whose mailing address is 224 North 2200 West, Salt Lake City, Utah 84116 by its undersigned officer, makes this location of the CE319 Lode Mining Claim, in La Paz County, Arizona.

The general course of the claim is from the Northeast to Southwest, and said claim is within the:

| <u>Quarter</u> | <u>Section</u> | <u>Township</u> | <u>Range</u> |
|----------------|----------------|-----------------|--------------|
| SW             | 15             | 2N              | 11W          |

G&SRM, La Paz County, Arizona.

This claim is 1500 feet in length and 600 feet in width. This Notice of Location is posted on the centerline of the claim. The claim runs from the location monument on which this notice is posted 50 feet in a northeasterly direction to the Northeast end line and 1450 feet in a southwesterly direction to the Southwest end line. The claim boundaries are marked by six monuments, one at each corner and one at the center of each endline. The location monument on which this notice is posted is situated within Section 15, Township 2N, Range 11W, G&SRM, La Paz County, Arizona and is approximately 17192 feet East and 19602 feet South from the SE corner of Section 25, Township 3 North, Range 12 West, G&SRM, La Paz County, Arizona.

The undersigned claims the ground as depicted on the map that is attached to a copy of this Notice of Location filed in the office of the County Recorder, La Paz County, Arizona.

The claim has been monumented in accordance with State and Federal law. Corner, end centers and location monuments are posts, 1-1/2" x 1-1/2" x 5' projecting at least 4' above the ground.

Located, dated and posted on the ground the 5th day of September, 2015.

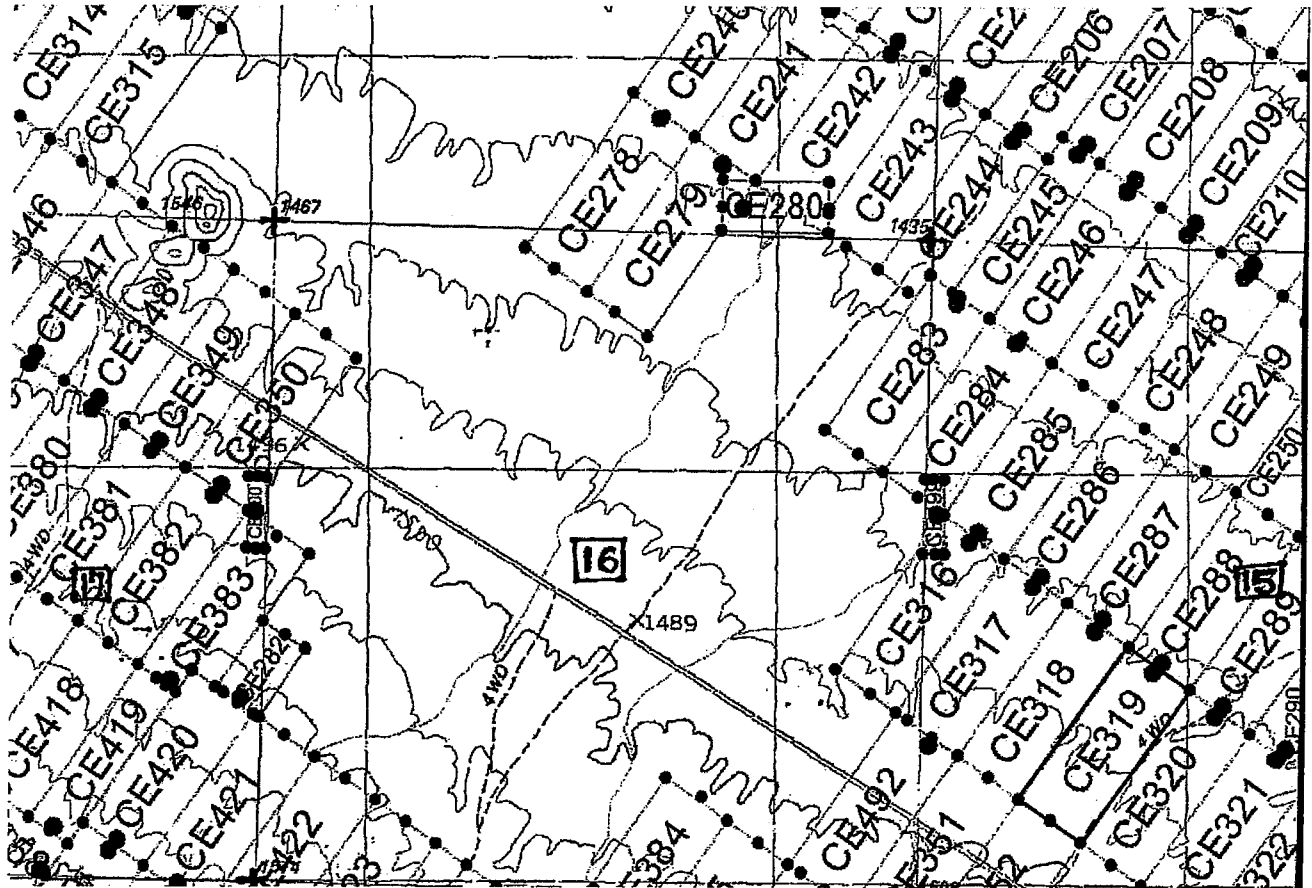
KENNECOTT EXPLORATION COMPANY



By: Erik Best, its Operating Officer

AMC434319

Lode Mining Claim Map of the **CE319** Lode Claim,  
attached to and made a part of the Location Notice.



The scale is generally 1" = 2000". GN ↑

The Claim is located in: Section(s) 15, T2N, R11W, G&SRM, La Paz County, Arizona.

TIE: The Location Monument of this claim is approximately 17192 feet East and 19602 feet South from the SE corner of Section 25, T3N, R12W, G&SRM, La Paz County, Arizona. The claim is 1500' long x 600' wide. The bearing for the claim block is N 35°E and S 55°E.

Monuments are 1-1/2" x 1-1/2" x 5' wood posts projecting at least four feet above the ground. Location monuments are generally set 50' inside the Northeast or Southwest endline along the center of each claim unless otherwise depicted.

AN0434319

RECORDED  
AZ STATE OFFICE  
OCT 21 2:54  
PHOENIX, ARIZONA

When recorded return to:  
Kennecott Exploration Company  
224 North 2200 West  
Salt Lake City, UT 84116  
Attn: Land Department

RECEIVED  
BLM AZ STATE OFFICE  
2015 OCT 21 P 2:54  
PHOENIX, ARIZONA

ARIZONA NOTICE OF LOCATION  
(LODE CLAIM)

NOTICE IS HEREBY GIVEN THAT KENNECOTT EXPLORATION COMPANY, whose mailing address is 224 North 2200 West, Salt Lake City, Utah 84116 by its undersigned officer, makes this location of the CE320 Lode Mining Claim, in La Paz County, Arizona.

The general course of the claim is from the Northeast to Southwest, and said claim is within the:

| <u>Quarter</u> | <u>Section</u> | <u>Township</u> | <u>Range</u> |
|----------------|----------------|-----------------|--------------|
| SE             | 15             | 2N              | 11W          |
| SW             | 15             | 2N              | 11W          |

G&SRM, La Paz County, Arizona.


This claim is 1500 feet in length and 600 feet in width. This Notice of Location is posted on the centerline of the claim. The claim runs from the location monument on which this notice is posted 50 feet in a northeasterly direction to the Northeast end line and 1450 feet in a southwesterly direction to the Southwest end line. The claim boundaries are marked by six monuments, one at each corner and one at the center of each endline. The location monument on which this notice is posted is situated within Section 15, Township 2N, Range 11W, G&SRM, La Paz County, Arizona and is approximately 17688 feet East and 19949 feet South from the SE corner of Section 25, Township 3 North, Range 12 West, G&SRM, La Paz County, Arizona.

The undersigned claims the ground as depicted on the map that is attached to a copy of this Notice of Location filed in the office of the County Recorder, La Paz County, Arizona.

The claim has been monumented in accordance with State and Federal law. Corner, end centers and location monuments are posts, 1-1/2" x 1-1/2" x 5' projecting at least 4' above the ground.

Located, dated and posted on the ground the 5th day of September, 2015.

KENNECOTT EXPLORATION COMPANY

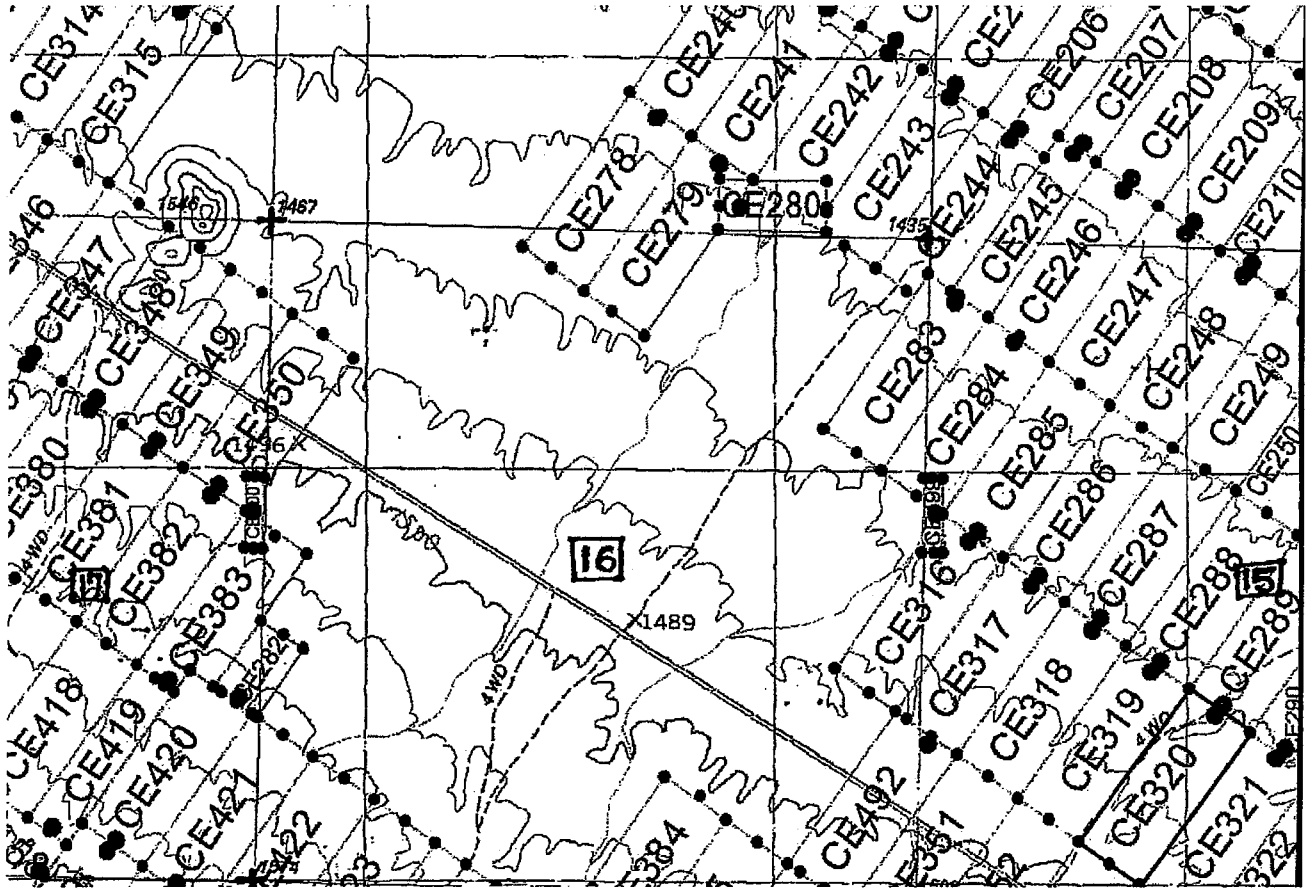


By: Erik Best, its Operating Officer

AMC 434320



Lode Mining Claim Map of the **CE320** Lode Claim,  
attached to and made a part of the Location Notice.



The scale is generally 1" = 2000". GN ↑

The Claim is located in: Section(s) 15, T2N, R11W, G&SRM, La Paz County, Arizona.

TIE: The Location Monument of this claim is approximately 17688 feet East and 19949 feet South from the SE corner of Section 25, T3N, R12W, G&SRM, La Paz County, Arizona. The claim is 1500' long x 600' wide. The bearing for the claim block is N 35°E and S 55°E.

Monuments are 1-1/2" x 1-1/2" x 5' wood posts projecting at least four feet above the ground. Location monuments are generally set 50' inside the Northeast or Southwest endline along the center of each claim unless otherwise depicted.

AMC434320

RECEIVED  
B.I.M.A. DISTRICT OFFICE  
2015 OCT 1 P.M.  
LA PAZ COUNTY, ARIZONA

When recorded return to:  
Kennecott Exploration Company  
224 North 2200 West  
Salt Lake City, UT 84116  
Attn: Land Department

RECEIVED  
B.L.M. AZ STATE OFFICE  
2015 OCT 21 P 2:54  
PHOENIX, ARIZONA

ARIZONA NOTICE OF LOCATION  
(LODE CLAIM)

NOTICE IS HEREBY GIVEN THAT KENNECOTT EXPLORATION COMPANY, whose mailing address is 224 North 2200 West, Salt Lake City, Utah 84116 by its undersigned officer, makes this location of the CE321 Lode Mining Claim, in La Paz County, Arizona.

The general course of the claim is from the Northeast to Southwest, and said claim is within the:

| <u>Quarter</u> | <u>Section</u> | <u>Township</u> | <u>Range</u> |
|----------------|----------------|-----------------|--------------|
| SE             | 15             | 2N              | 11W          |
| SW             | 15             | 2N              | 11W          |
| NW             | 22             | 2N              | 11W          |

G&SRM, La Paz County, Arizona.


This claim is 1500 feet in length and 600 feet in width. This Notice of Location is posted on the centerline of the claim. The claim runs from the location monument on which this notice is posted 50 feet in a northeasterly direction to the Northeast end line and 1450 feet in a southwesterly direction to the Southwest end line. The claim boundaries are marked by six monuments, one at each corner and one at the center of each endline. The location monument on which this notice is posted is situated within Section 15, Township 2N, Range 11W, G&SRM, La Paz County, Arizona and is approximately 18183 feet East and 20296 feet South from the SE corner of Section 25, Township 3 North, Range 12 West, G&SRM, La Paz County, Arizona.

The undersigned claims the ground as depicted on the map that is attached to a copy of this Notice of Location filed in the office of the County Recorder, La Paz County, Arizona.

The claim has been monumented in accordance with State and Federal law. Corner, end centers and location monuments are posts, 1-1/2" x 1-1/2" x 5' projecting at least 4' above the ground.

Located, dated and posted on the ground the 6th day of September, 2015.

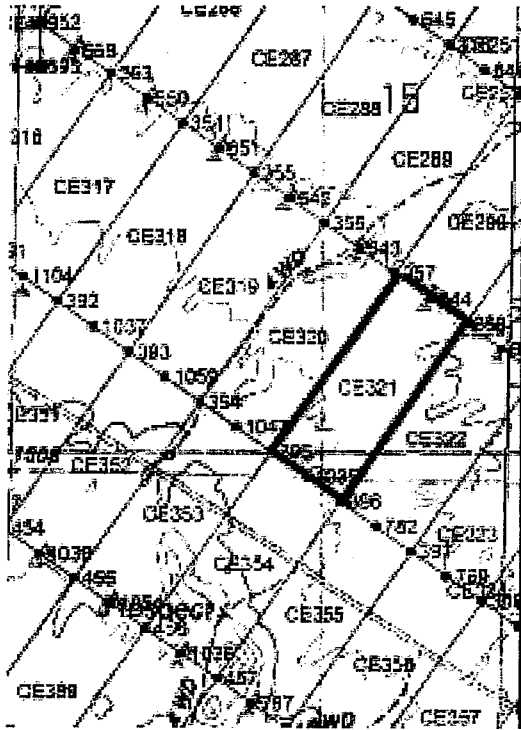
KENNECOTT EXPLORATION COMPANY



By: Erik Best, its Operating Officer

AMC4343211

Lode Mining Claim Map of the **CE321** Lode Claim,  
attached to and made a part of the Location Notice.



The scale is generally 1" = 2000". GN ↑

The Claim is located in: Section(s) 15, 22, T2N, R11W, G&SRM, La Paz County, Arizona.

TIE: The Location Monument of this claim is approximately 18183 feet East and 20296 feet South from the SE corner of Section 25, T3N, R12W, G&SRM, La Paz County, Arizona. The claim is 1500' long x 600' wide. The bearing for the claim block is N 35°E and S 55°E.

Monuments are 1-1/2" x 1-1/2" x 5' wood posts projecting at least four feet above the ground. Location monuments are generally set 50' inside the Northeast or Southwest endline along the center of each claim unless otherwise depicted.

AMC434321

RECEIVED  
BLM AZ STATE OFFICE  
2015 OCT 21 P 2:54  
PHOENIX, ARIZONA

When recorded return to:  
Kennecott Exploration Company  
224 North 2200 West  
Salt Lake City, UT 84116  
Attn: Land Department

RECEIVED  
BLM AZ STATE OFFICE  
2015 OCT 21 P 2:10  
PHOENIX, ARIZONA

ARIZONA NOTICE OF LOCATION  
(LODE CLAIM)

NOTICE IS HEREBY GIVEN THAT KENNECOTT EXPLORATION COMPANY, whose mailing address is 224 North 2200 West, Salt Lake City, Utah 84116 by its undersigned officer, makes this location of the CE322 Lode Mining Claim, in La Paz County, Arizona.

The general course of the claim is from the Northeast to Southwest, and said claim is within the:

| <u>Quarter</u> | <u>Section</u> | <u>Township</u> | <u>Range</u> |
|----------------|----------------|-----------------|--------------|
| SE             | 15             | 2N              | 11W          |
| SW             | 15             | 2N              | 11W          |
| NE             | 22             | 2N              | 11W          |
| NW             | 22             | 2N              | 11W          |

G&SRM, La Paz County, Arizona.


This claim is 1500 feet in length and 600 feet in width. This Notice of Location is posted on the centerline of the claim. The claim runs from the location monument on which this notice is posted 50 feet in a northeasterly direction to the Northeast end line and 1450 feet in a southwesterly direction to the Southwest end line. The claim boundaries are marked by six monuments, one at each corner and one at the center of each endline. The location monument on which this notice is posted is situated within Section 15, Township 2N, Range 11W, G&SRM, La Paz County, Arizona and is approximately 18684 feet East and 20647 feet South from the SE corner of Section 25, Township 3 North, Range 12 West, G&SRM, La Paz County, Arizona.

The undersigned claims the ground as depicted on the map that is attached to a copy of this Notice of Location filed in the office of the County Recorder, La Paz County, Arizona.

The claim has been monumented in accordance with State and Federal law. Corner, end centers and location monuments are posts, 1-1/2" x 1-1/2" x 5' projecting at least 4' above the ground.

Located, dated and posted on the ground the 6th day of September, 2015.

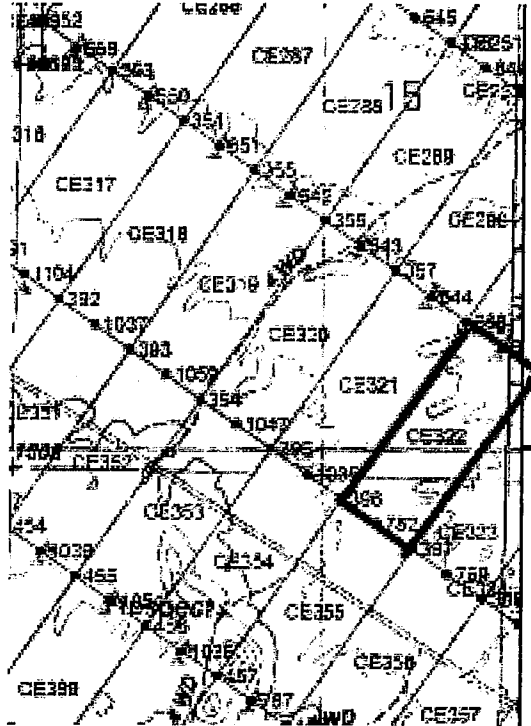
KENNECOTT EXPLORATION COMPANY



By: Erik Best, its Operating Officer

AMC 434322

Lode Mining Claim Map of the **CE322** Lode Claim,  
attached to and made a part of the Location Notice.



The scale is generally 1" = 2000". GN ↑

The Claim is located in: Section(s) 15, 22, T2N, R11W, G&SRM, La Paz County, Arizona.

TIE: The Location Monument of this claim is approximately 18684 feet East and 20647 feet South from the SE corner of Section 25, T3N, R12W, G&SRM, La Paz County, Arizona. The claim is 1500' long x 600' wide. The bearing for the claim block is N 35°E and S 55°E.

Monuments are 1-1/2" x 1-1/2" x 5' wood posts projecting at least four feet above the ground. Location monuments are generally set 50' inside the Northeast or Southwest endline along the center of each claim unless otherwise depicted.

PHOENIX, ARIZONA

2005 OCT 21 P 2:54

RECEIVED  
BLM STATE OFFICE

AMC434322

When recorded return to:  
Kennecott Exploration Company  
224 North 2200 West  
Salt Lake City, UT 84116  
Attn: Land Department

RECEIVED  
BLM AZ STATE OFFICE  
2015 OCT 21 P 2:00  
PHOENIX, ARIZONA

ARIZONA NOTICE OF LOCATION  
(LODE CLAIM)

NOTICE IS HEREBY GIVEN THAT KENNECOTT EXPLORATION COMPANY, whose mailing address is 224 North 2200 West, Salt Lake City, Utah 84116 by its undersigned officer, makes this location of the CE323 Lode Mining Claim, in La Paz County, Arizona.

The general course of the claim is from the Northeast to Southwest, and said claim is within the:

| <u>Quarter</u> | <u>Section</u> | <u>Township</u> | <u>Range</u> |
|----------------|----------------|-----------------|--------------|
| SE             | 15             | 2N              | 11W          |
| NE             | 22             | 2N              | 11W          |

G&SRM, La Paz County, Arizona.

This claim is 1500 feet in length and 600 feet in width. This Notice of Location is posted on the centerline of the claim. The claim runs from the location monument on which this notice is posted 50 feet in a northeasterly direction to the Northeast end line and 1450 feet in a southwesterly direction to the Southwest end line. The claim boundaries are marked by six monuments, one at each corner and one at the center of each endline. The location monument on which this notice is posted is situated within Section 15, Township 2N, Range 11W, G&SRM, La Paz County, Arizona and is approximately 19162 feet East and 20983 feet South from the SE corner of Section 25, Township 3 North, Range 12 West, G&SRM, La Paz County, Arizona.

The undersigned claims the ground as depicted on the map that is attached to a copy of this Notice of Location filed in the office of the County Recorder, La Paz County, Arizona.

The claim has been monumented in accordance with State and Federal law. Corner, end centers and location monuments are posts, 1-1/2" x 1-1/2" x 5' projecting at least 4' above the ground.

Located, dated and posted on the ground the 6th day of September, 2015.

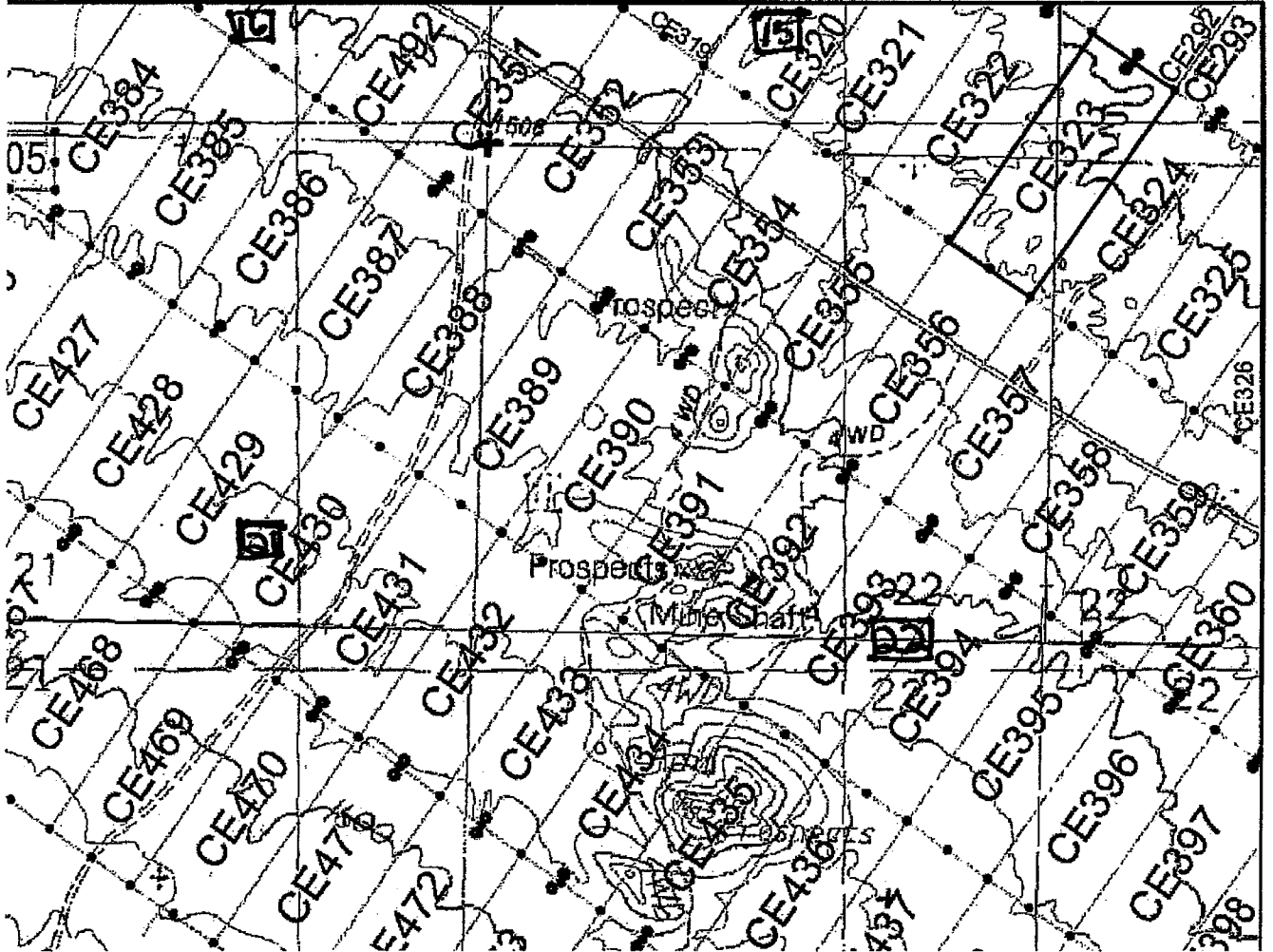
KENNECOTT EXPLORATION COMPANY



By: Erik Best, its Operating Officer

AMC 434323

Lode Mining Claim Map of the **CE323** Lode Claim,  
attached to and made a part of the Location Notice.



The scale is generally 1" = 2000". GN ↑

The Claim is located in: Section(s) 15, 22, T2N, R11W, G&SRM, La Paz County, Arizona.

TIE: The Location Monument of this claim is approximately 19162 feet East and 20983 feet South from the SE corner of Section 25, T3N, R12W, G&SRM, La Paz County, Arizona. The claim is 1500' long x 600' wide. The bearing for the claim block is N 35°E and S 55°E.

Monuments are 1-1/2" x 1-1/2" x 5' wood posts projecting at least four feet above the ground. Location monuments are generally set 50' inside the Northeast or Southwest endline along the center of each claim unless otherwise depicted.

RECEIVED  
BLM DISTRICT OFFICE  
2010 OCT 21 10 55  
PHOENIX, ARIZONA

AM0434323

When recorded return to:  
Kennecott Exploration Company  
224 North 2200 West  
Salt Lake City, UT 84116  
Attn: Land Department

RECEIVED  
BLM AZ STATE OFFICE  
2015 OCT 21 P 2:55  
PHOENIX, ARIZONA

ARIZONA NOTICE OF LOCATION  
(LODE CLAIM)

NOTICE IS HEREBY GIVEN THAT KENNECOTT EXPLORATION COMPANY, whose mailing address is 224 North 2200 West, Salt Lake City, Utah 84116 by its undersigned officer, makes this location of the CE324 Lode Mining Claim, in La Paz County, Arizona.

The general course of the claim is from the Northeast to Southwest, and said claim is within the:

| <u>Quarter</u> | <u>Section</u> | <u>Township</u> | <u>Range</u> |
|----------------|----------------|-----------------|--------------|
| SE             | 15             | 2N              | 11W          |
| NE             | 22             | 2N              | 11W          |

G&SRM, La Paz County, Arizona.

This claim is 1500 feet in length and 600 feet in width. This Notice of Location is posted on the centerline of the claim. The claim runs from the location monument on which this notice is posted 50 feet in a northeasterly direction to the Northeast end line and 1450 feet in a southwesterly direction to the Southwest end line. The claim boundaries are marked by six monuments, one at each corner and one at the center of each endline. The location monument on which this notice is posted is situated within Section 15, Township 2N, Range 11W, G&SRM, La Paz County, Arizona and is approximately 19658 feet East and 21330 feet South from the SE corner of Section 25, Township 3 North, Range 12 West, G&SRM, La Paz County, Arizona.

The undersigned claims the ground as depicted on the map that is attached to a copy of this Notice of Location filed in the office of the County Recorder, La Paz County, Arizona.

The claim has been monumented in accordance with State and Federal law. Corner, end centers and location monuments are posts, 1-1/2" x 1-1/2" x 5' projecting at least 4' above the ground.

Located, dated and posted on the ground the 6th day of September, 2015.

KENNECOTT EXPLORATION COMPANY

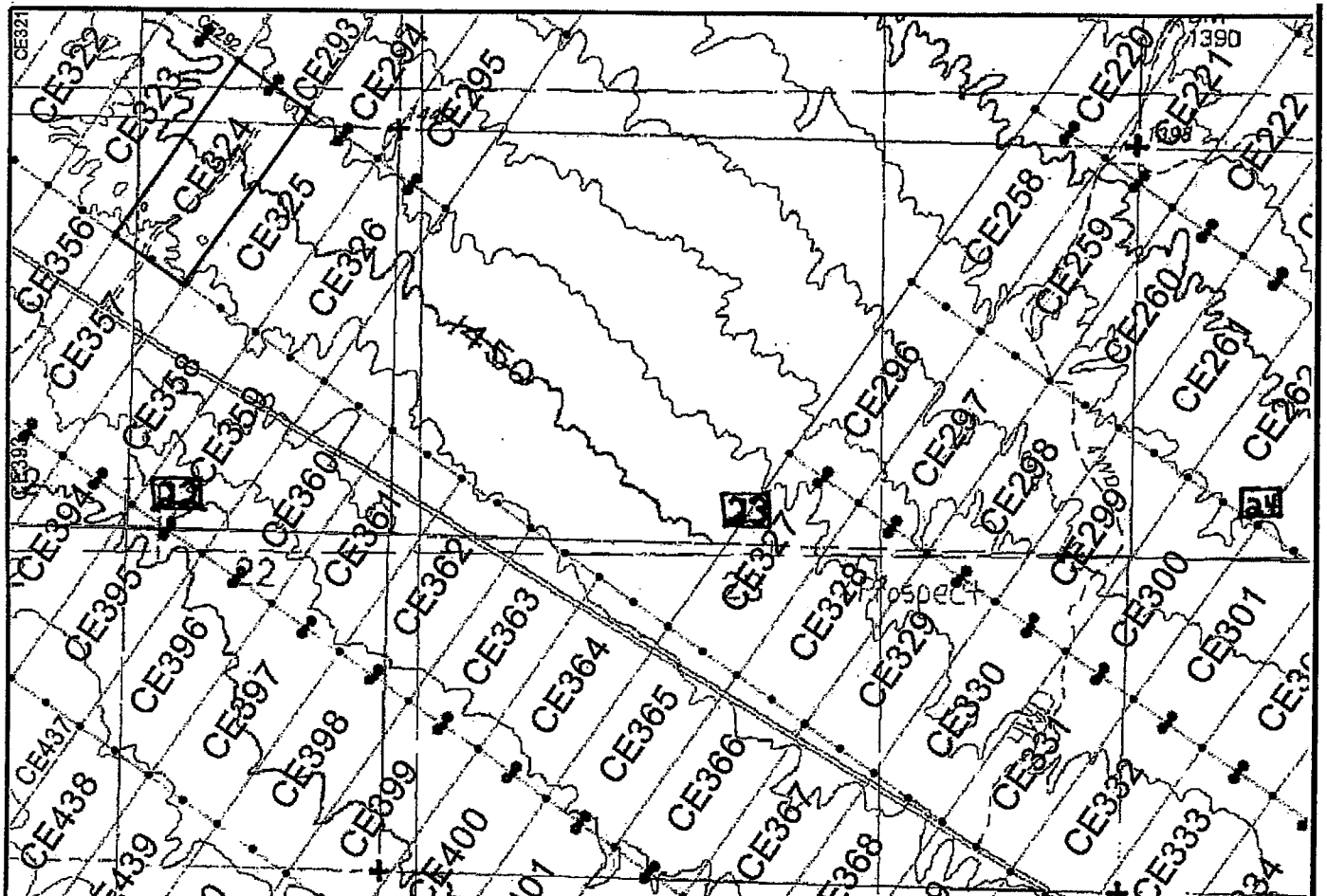


By: Erik Best, its Operating Officer

AMC 434324



Lode Mining Claim Map of the **CE324** Lode Claim,  
attached to and made a part of the Location Notice.



The scale is generally 1" = 2000". GN ↑

The Claim is located in: Section(s) 15, 22, T2N, R11W, G&SRM, La Paz County, Arizona.

TIE: The Location Monument of this claim is approximately 19658 feet East and 21330 feet South from the SE corner of Section 25, T3N, R12W, G&SRM, La Paz County, Arizona. The claim is 1500' long x 600' wide. The bearing for the claim block is N 35°E and S 55°E.

Monuments are 1-1/2" x 1-1/2" x 5' wood posts projecting at least four feet above the ground. Location monuments are generally set 50' inside the Northeast or Southwest endline along the center of each claim, unless otherwise depicted.

RECEIVED  
BLM ARIZONA  
2015 OCT 1 P  
PHOENIX, ARIZONA

AMC4343241

When recorded return to:  
Kennecott Exploration Company  
224 North 2200 West  
Salt Lake City, UT 84116  
Attn: Land Department

RECEIVED  
BLM AZ STATE OFFICE  
2015 OCT 21 P 2:51  
PHOENIX, ARIZONA

ARIZONA NOTICE OF LOCATION  
(LODE CLAIM)

NOTICE IS HEREBY GIVEN THAT KENNECOTT EXPLORATION COMPANY, whose mailing address is 224 North 2200 West, Salt Lake City, Utah 84116 by its undersigned officer, makes this location of the CE325 Lode Mining Claim, in La Paz County, Arizona.

The general course of the claim is from the Northeast to Southwest, and said claim is within the:

| <u>Quarter</u> | <u>Section</u> | <u>Township</u> | <u>Range</u> |
|----------------|----------------|-----------------|--------------|
| SE             | 15             | 2N              | 11W          |
| NE             | 22             | 2N              | 11W          |

G&SRM, La Paz County, Arizona.

This claim is 1500 feet in length and 600 feet in width. This Notice of Location is posted on the centerline of the claim. The claim runs from the location monument on which this notice is posted 50 feet in a northeasterly direction to the Northeast end line and 1450 feet in a southwesterly direction to the Southwest end line. The claim boundaries are marked by six monuments, one at each corner and one at the center of each endline. The location monument on which this notice is posted is situated within Section 22, Township 2N, Range 11W, G&SRM, La Paz County, Arizona and is approximately 20153 feet East and 21676 feet South from the SE corner of Section 25, Township 3 North, Range 12 West, G&SRM, La Paz County, Arizona.

The undersigned claims the ground as depicted on the map that is attached to a copy of this Notice of Location filed in the office of the County Recorder, La Paz County, Arizona.

The claim has been monumented in accordance with State and Federal law. Corner, end centers and location monuments are posts, 1-1/2" x 1-1/2" x 5' projecting at least 4' above the ground.

Located, dated and posted on the ground the 6th day of September, 2015.

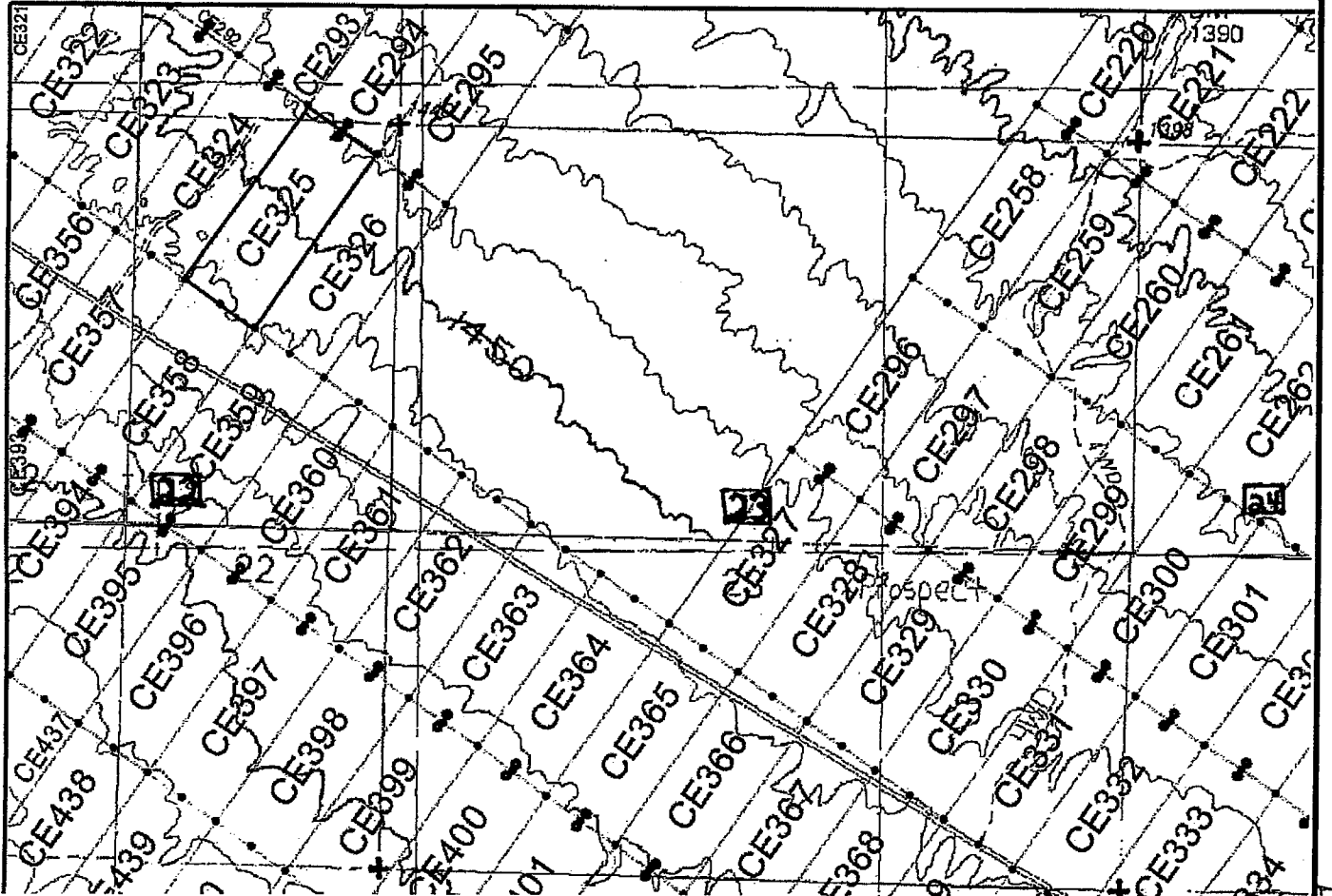
KENNECOTT EXPLORATION COMPANY



By: Erik Best, its Operating Officer

AMC 434325

Lode Mining Claim Map of the **CE325** Lode Claim,  
attached to and made a part of the Location Notice.



The scale is generally 1" = 2000". GN ↑

The Claim is located in: Section(s) 15, 22, T2N, R11W, G&SRM, La Paz County, Arizona.

TIE: The Location Monument of this claim is approximately 20153 feet East and 21676 feet South from the SE corner of Section 25, T3N, R12W, G&SRM, La Paz County, Arizona. The claim is 1500' long x 600' wide. The bearing for the claim block is N 35°E and S 55°E.

Monuments are 1-1/2" x 1-1/2" x 5' wood posts projecting at least four feet above the ground. Location monuments are generally set 50' inside the Northeast or Southwest endline along the center of each claim, unless otherwise depicted.

RECEIVED  
 BLM PLATEAU OFFICE  
 2015 DEC 21 P 2:55  
 PHOENIX, ARIZONA  
 AMC 434325

When recorded return to:  
Kennecott Exploration Company  
224 North 2200 West  
Salt Lake City, UT 84116  
Attn: Land Department

RECEIVED  
BLM AZ STATE OFFICE  
2015 OCT 21 P 2:55  
PHOENIX, ARIZONA

ARIZONA NOTICE OF LOCATION  
(LODE CLAIM)

NOTICE IS HEREBY GIVEN THAT KENNECOTT EXPLORATION COMPANY, whose mailing address is 224 North 2200 West, Salt Lake City, Utah 84116 by its undersigned officer, makes this location of the CE326 Lode Mining Claim, in La Paz County, Arizona.

The general course of the claim is from the Northeast to Southwest, and said claim is within the:

| <u>Quarter</u> | <u>Section</u> | <u>Township</u> | <u>Range</u> |
|----------------|----------------|-----------------|--------------|
| NE             | 22             | 2N              | 11W          |
| NW             | 23             | 2N              | 11W          |

G&SRM, La Paz County, Arizona.


This claim is 1500 feet in length and 600 feet in width. This Notice of Location is posted on the centerline of the claim. The claim runs from the location monument on which this notice is posted 50 feet in a northeasterly direction to the Northeast end line and 1450 feet in a southwesterly direction to the Southwest end line. The claim boundaries are marked by six monuments, one at each corner and one at the center of each endline. The location monument on which this notice is posted is situated within Section 23, Township 2N, Range 11W, G&SRM, La Paz County, Arizona and is approximately 20647 feet East and 22023 feet South from the SE corner of Section 25, Township 3 North, Range 12 West, G&SRM, La Paz County, Arizona.

The undersigned claims the ground as depicted on the map that is attached to a copy of this Notice of Location filed in the office of the County Recorder, La Paz County, Arizona.

The claim has been monumented in accordance with State and Federal law. Corner, end centers and location monuments are posts, 1-1/2" x 1-1/2" x 5' projecting at least 4' above the ground.

Located, dated and posted on the ground the 6th day of September, 2015.

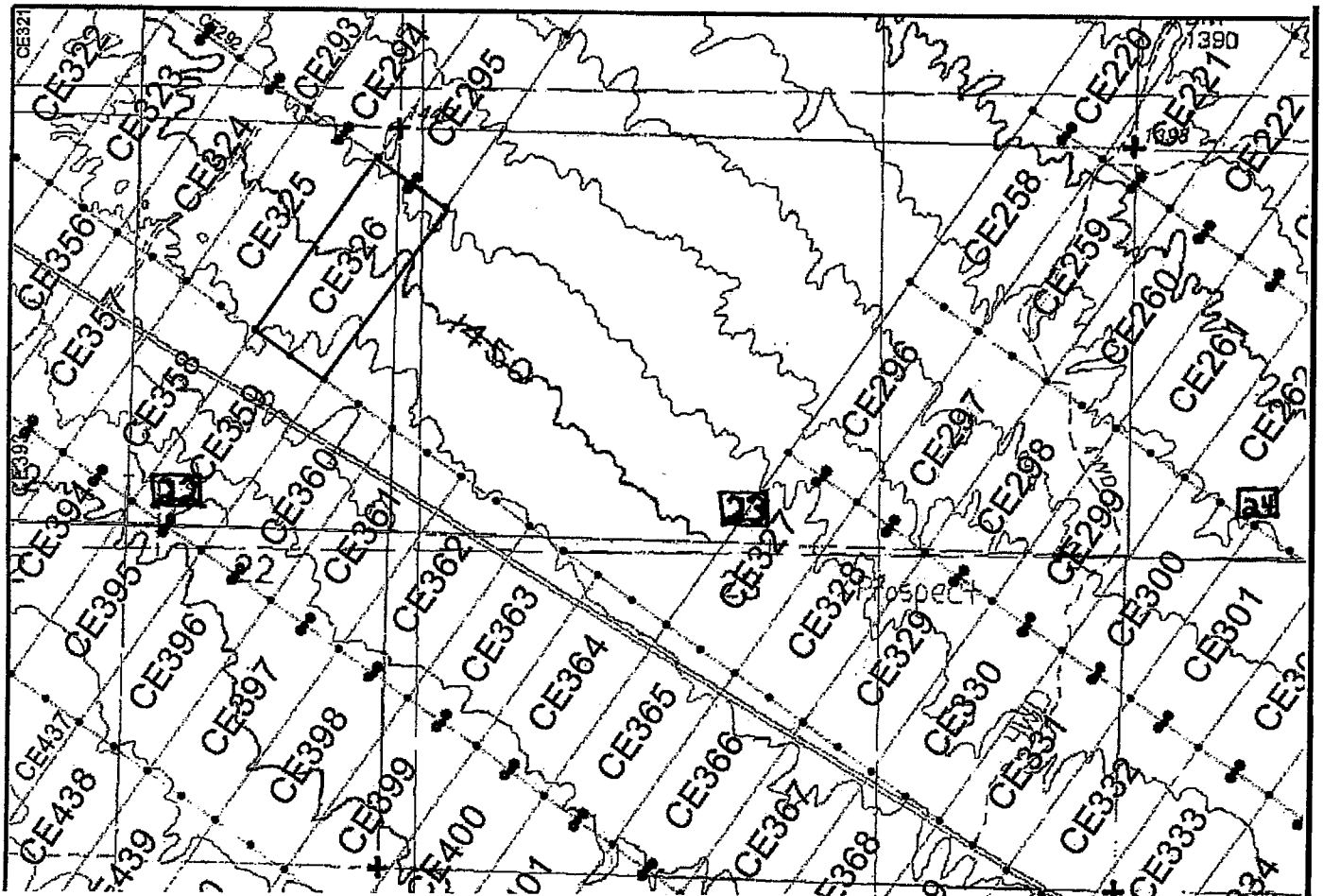
KENNECOTT EXPLORATION COMPANY



By: Erik Best, its Operating Officer

AMC 434326

Lode Mining Claim Map of the **CE326** Lode Claim,  
attached to and made a part of the Location Notice.



The scale is generally 1" = 2000". GN ↑

The Claim is located in: Section(s) 22, 23, T2N, R11W, G&SRM, La Paz County, Arizona.

TIE: The Location Monument of this claim is approximately 20647 feet East and 22023 feet South from the SE corner of Section 25, T3N, R12W, G&SRM, La Paz County, Arizona. The claim is 1500' long x 600' wide. The bearing for the claim block is N 35°E and S 55°E.

Monuments are 1-1/2" x 1-1/2" x 5' wood posts projecting at least four feet above the ground. Location monuments are generally set 50' inside the Northeast or Southwest endline along the center of each claim unless otherwise depicted.

RECEIVED  
LA PAZ COUNTY OFFICE  
2015 OCT 22 P 2:55  
PHOENIX ARIZONA

AMC 4343261

When recorded return to:  
Kennecott Exploration Company  
224 North 2200 West  
Salt Lake City, UT 84116  
Attn: Land Department

RECEIVED  
BLM AZ STATE OFFICE  
2015 OCT 21 P 2:55  
PHOENIX, ARIZONA

ARIZONA NOTICE OF LOCATION  
(LODE CLAIM)

NOTICE IS HEREBY GIVEN THAT KENNECOTT EXPLORATION COMPANY, whose mailing address is 224 North 2200 West, Salt Lake City, Utah 84116 by its undersigned officer, makes this location of the CE327 Lode Mining Claim, in La Paz County, Arizona.

The general course of the claim is from the Northeast to Southwest, and said claim is within the:

| <u>Quarter</u> | <u>Section</u> | <u>Township</u> | <u>Range</u> |
|----------------|----------------|-----------------|--------------|
| NE             | 23             | 2N              | 11W          |
| SE             | 23             | 2N              | 11W          |
| SW             | 23             | 2N              | 11W          |
| NW             | 23             | 2N              | 11W          |

G&SRM, La Paz County, Arizona.

This claim is 1500 feet in length and 600 feet in width. This Notice of Location is posted on the centerline of the claim. The claim runs from the location monument on which this notice is posted 50 feet in a northeasterly direction to the Northeast end line and 1450 feet in a southwesterly direction to the Southwest end line. The claim boundaries are marked by six monuments, one at each corner and one at the center of each endline. The location monument on which this notice is posted is situated within Section 23, Township 2N, Range 11W, G&SRM, La Paz County, Arizona and is approximately 23584 feet East and 24081 feet South from the SE corner of Section 25, Township 3 North, Range 12 West, G&SRM, La Paz County, Arizona.

The undersigned claims the ground as depicted on the map that is attached to a copy of this Notice of Location filed in the office of the County Recorder, La Paz County, Arizona.

The claim has been monumented in accordance with State and Federal law. Corner, end centers and location monuments are posts, 1-1/2" x 1-1/2" x 5' projecting at least 4' above the ground.

Located, dated and posted on the ground the 5th day of September, 2015.

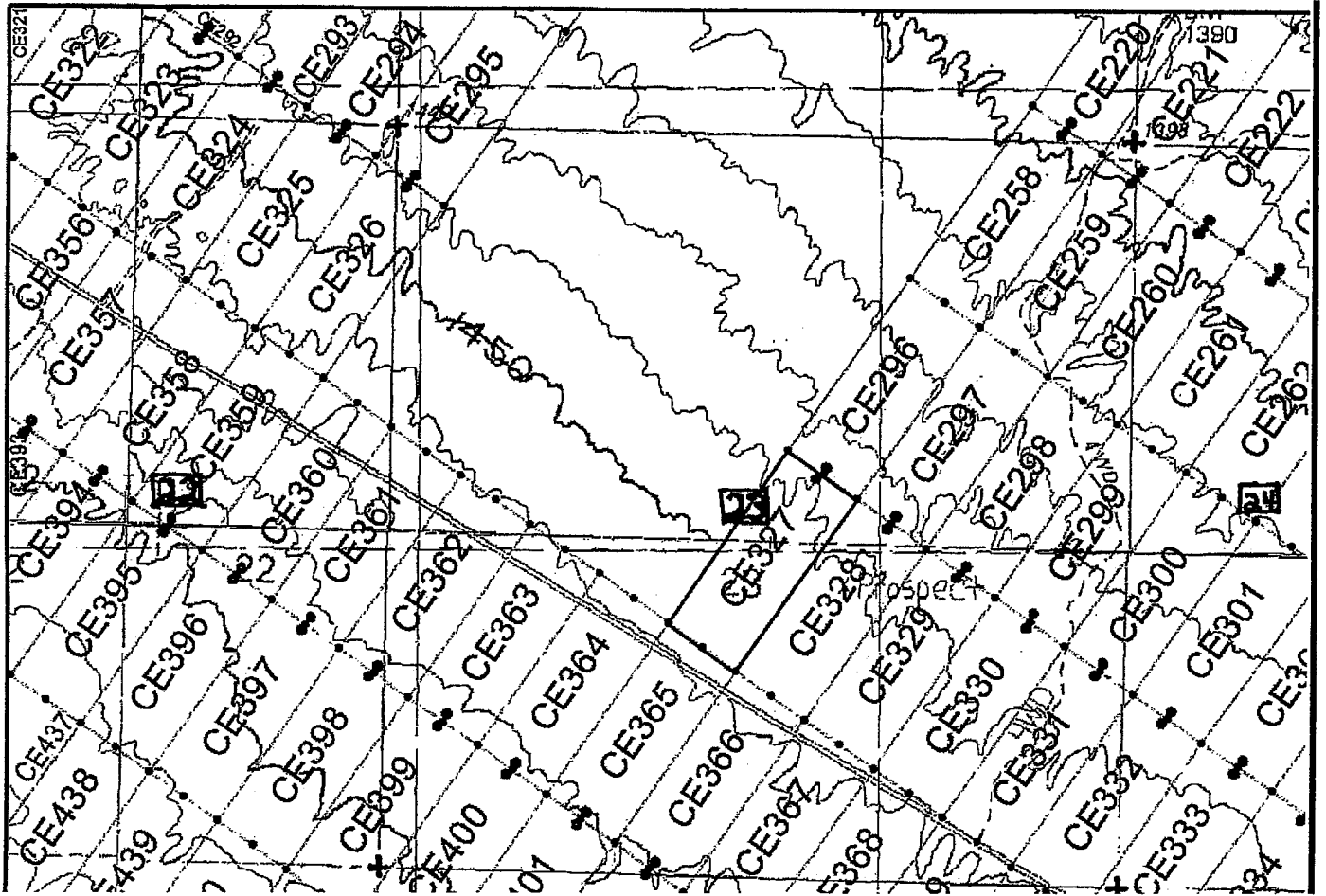
KENNECOTT EXPLORATION COMPANY



By: Erik Best, its Operating Officer

AMC 434327

Lode Mining Claim Map of the **CE327** Lode Claim,  
attached to and made a part of the Location Notice.



The scale is generally 1" = 2000". GN ↑

The Claim is located in: Section(s) 23, T2N, R11W, G&SRM, La Paz County, Arizona.

TIE: The Location Monument of this claim is approximately 23584 feet East and 24081 feet South from the SE corner of Section 25, T3N, R12W, G&SRM, La Paz County, Arizona. The claim is 1500' long x 600' wide. The bearing for the claim block is N 35°E and S 55°E.

Monuments are 1-1/2" x 1-1/2" x 5' wood posts projecting at least four feet above the ground. Location monuments are generally set 50' inside the Northeast or Southwest endline along the center of each claim unless otherwise depicted.

RECEIVED  
 BLM AZ STATE OFFICE  
 PHOENIX ARIZONA  
 2015 OCT 28 P 2:55

AMC 434327

When recorded return to:  
Kennecott Exploration Company  
224 North 2200 West  
Salt Lake City, UT 84116  
Attn: Land Department

RECEIVED  
BLM AZ STATE OFFICE  
2015 OCT 21 P 2:55  
PHOENIX, ARIZONA

ARIZONA NOTICE OF LOCATION  
(LODE CLAIM)

NOTICE IS HEREBY GIVEN THAT KENNECOTT EXPLORATION COMPANY, whose mailing address is 224 North 2200 West, Salt Lake City, Utah 84116 by its undersigned officer, makes this location of the CE328 Lode Mining Claim, in La Paz County, Arizona.

The general course of the claim is from the Northeast to Southwest, and said claim is within the:

| <u>Quarter</u> | <u>Section</u> | <u>Township</u> | <u>Range</u> |
|----------------|----------------|-----------------|--------------|
| NE             | 23             | 2N              | 11W          |
| SE             | 23             | 2N              | 11W          |
| SW             | 23             | 2N              | 11W          |

G&SRM, La Paz County, Arizona.


This claim is 1500 feet in length and 600 feet in width. This Notice of Location is posted on the centerline of the claim. The claim runs from the location monument on which this notice is posted 50 feet in a northeasterly direction to the Northeast end line and 1450 feet in a southwesterly direction to the Southwest end line. The claim boundaries are marked by six monuments, one at each corner and one at the center of each endline. The location monument on which this notice is posted is situated within Section 23, Township 2N, Range 11W, G&SRM, La Paz County, Arizona and is approximately 24078 feet East and 24428 feet South from the SE corner of Section 25, Township 3 North, Range 12 West, G&SRM, La Paz County, Arizona.

The undersigned claims the ground as depicted on the map that is attached to a copy of this Notice of Location filed in the office of the County Recorder, La Paz County, Arizona.

The claim has been monumented in accordance with State and Federal law. Corner, end centers and location monuments are posts, 1-1/2" x 1-1/2" x 5' projecting at least 4' above the ground.

Located, dated and posted on the ground the 5th day of September, 2015.

KENNECOTT EXPLORATION COMPANY

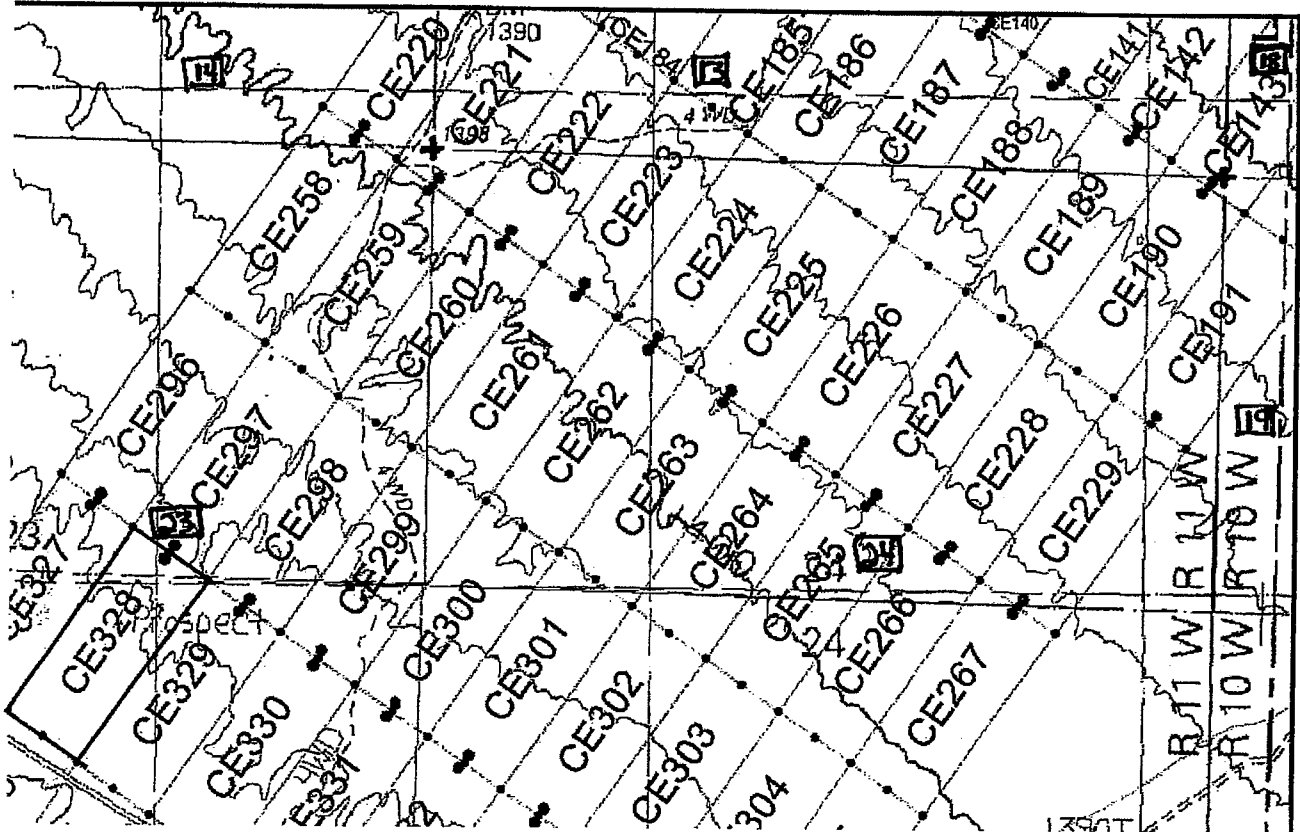


By: Erik Best, its Operating Officer

AMC 434328



Lode Mining Claim Map of the **CE328** Lode Claim,  
attached to and made a part of the Location Notice.



The scale is generally 1" = 2000". GN ↑

The Claim is located in: Section(s) 23, T2N, R11W, G&SRM, La Paz County, Arizona.

TIE: The Location Monument of this claim is approximately 24078 feet East and 24428 feet South from the SE corner of Section 25, T3N, R12W, G&SRM, La Paz County, Arizona. The claim is 1500' long x 600' wide. The bearing for the claim block is N 35°E and S 55°E.

Monuments are 1-1/2" x 1-1/2" x 5' wood posts projecting at least four feet above the ground. Location monuments are generally set 50' inside the Northeast or Southwest endline along the center of each claim unless otherwise depicted.

RECEIVED  
BLM STATE OFFICE  
2015 OCT 21 P 2:55  
PHOENIX, ARIZONA

AMC434328

When recorded return to:  
Kennecott Exploration Company  
224 North 2200 West  
Salt Lake City, UT 84116  
Attn: Land Department

RECEIVED  
BLM AZ STATE OFFICE  
2015 OCT 21 P 2:55  
PHOENIX, ARIZONA

ARIZONA NOTICE OF LOCATION  
(LODE CLAIM)

NOTICE IS HEREBY GIVEN THAT KENNECOTT EXPLORATION COMPANY, whose mailing address is 224 North 2200 West, Salt Lake City, Utah 84116 by its undersigned officer, makes this location of the CE329 Lode Mining Claim, in La Paz County, Arizona.

The general course of the claim is from the Northeast to Southwest, and said claim is within the:

| <u>Quarter</u> | <u>Section</u> | <u>Township</u> | <u>Range</u> |
|----------------|----------------|-----------------|--------------|
| SE             | 23             | 2N              | 11W          |

G&SRM, La Paz County, Arizona.

This claim is 1500 feet in length and 600 feet in width. This Notice of Location is posted on the centerline of the claim. The claim runs from the location monument on which this notice is posted 50 feet in a northeasterly direction to the Northeast end line and 1450 feet in a southwesterly direction to the Southwest end line. The claim boundaries are marked by six monuments, one at each corner and one at the center of each endline. The location monument on which this notice is posted is situated within Section 23, Township 2N, Range 11W, G&SRM, La Paz County, Arizona and is approximately 24574 feet East and 24776 feet South from the SE corner of Section 25, Township 3 North, Range 12 West, G&SRM, La Paz County, Arizona.

The undersigned claims the ground as depicted on the map that is attached to a copy of this Notice of Location filed in the office of the County Recorder, La Paz County, Arizona.

The claim has been monumented in accordance with State and Federal law. Corner, end centers and location monuments are posts, 1-1/2" x 1-1/2" x 5' projecting at least 4' above the ground.

Located, dated and posted on the ground the 5th day of September, 2015.

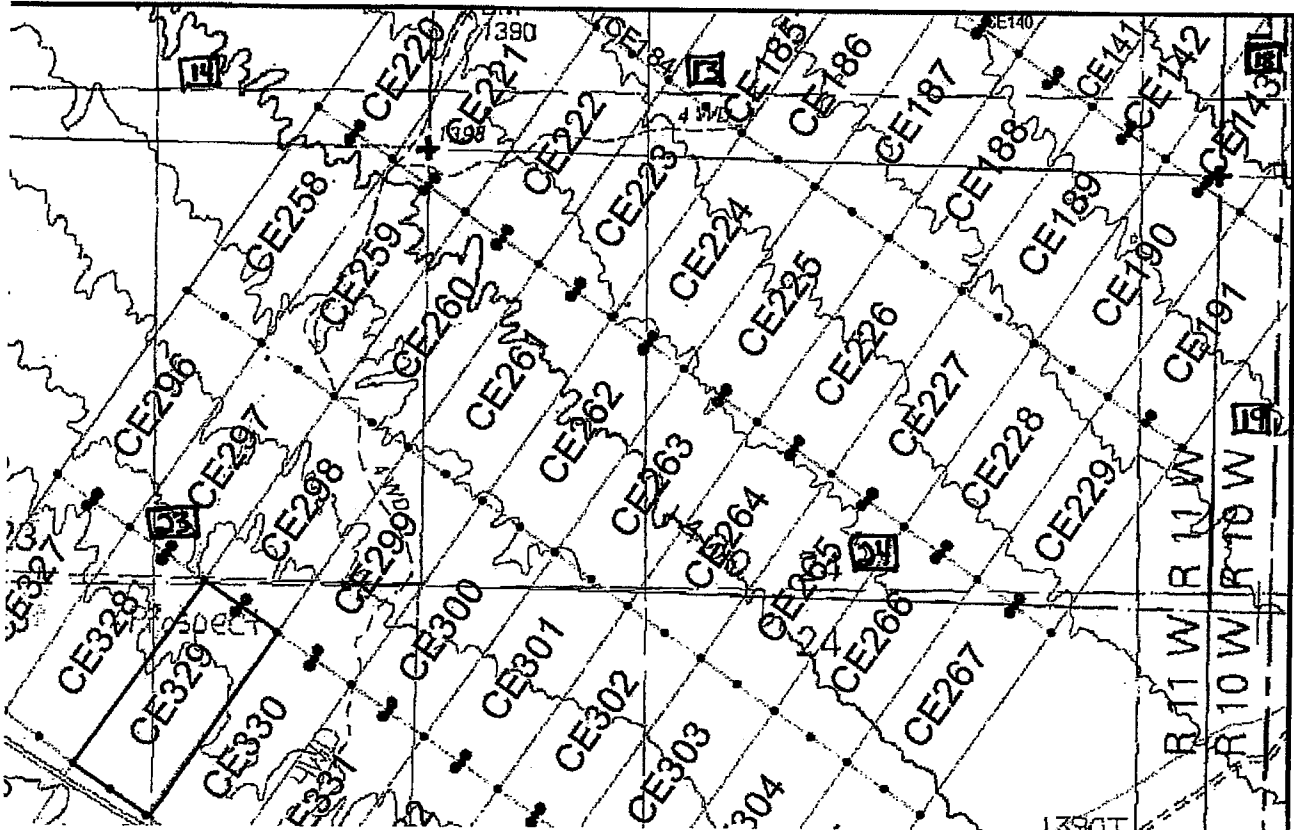
KENNECOTT EXPLORATION COMPANY



By: Erik Best, its Operating Officer

AMC 434329

Lode Mining Claim Map of the **CE329** Lode Claim,  
attached to and made a part of the Location Notice.



The scale is generally 1" = 2000". GN ↑

The Claim is located in: Section(s) 23, T2N, R11W, G&SRM, La Paz County, Arizona.

TIE: The Location Monument of this claim is approximately 24574 feet East and 24776 feet South from the SE corner of Section 25, T3N, R12W, G&SRM, La Paz County, Arizona. The claim is 1500' long x 600' wide. The bearing for the claim block is N 35°E and S 55°E.

Monuments are 1-1/2" x 1-1/2" x 5' wood posts projecting at least four feet above the ground. Location monuments are generally set 50' inside the Northeast or Southwest endline along the center of each claim unless otherwise depicted.

RECEIVED  
BLM ARIZONA STATE OFFICE  
PHOENIX, ARIZONA  
2015 OCT 1 P 2:55

AMC434329

When recorded return to:  
Kennecott Exploration Company  
224 North 2200 West  
Salt Lake City, UT 84116  
Attn: Land Department

RECEIVED  
BLM AZ STATE OFFICE  
2015 OCT 21 P 2:05  
PHOENIX, ARIZONA

ARIZONA NOTICE OF LOCATION  
(LODE CLAIM)

NOTICE IS HEREBY GIVEN THAT KENNECOTT EXPLORATION COMPANY, whose mailing address is 224 North 2200 West, Salt Lake City, Utah 84116 by its undersigned officer, makes this location of the CE330 Lode Mining Claim, in La Paz County, Arizona.

The general course of the claim is from the Northeast to Southwest, and said claim is within the:

| <u>Quarter</u> | <u>Section</u> | <u>Township</u> | <u>Range</u> |
|----------------|----------------|-----------------|--------------|
| SE             | 23             | 2N              | 11W          |

G&SRM, La Paz County, Arizona.


This claim is 1500 feet in length and 600 feet in width. This Notice of Location is posted on the centerline of the claim. The claim runs from the location monument on which this notice is posted 50 feet in a northeasterly direction to the Northeast end line and 1450 feet in a southwesterly direction to the Southwest end line. The claim boundaries are marked by six monuments, one at each corner and one at the center of each endline. The location monument on which this notice is posted is situated within Section 23, Township 2N, Range 11W, G&SRM, La Paz County, Arizona and is approximately 25066 feet East and 25121 feet South from the SE corner of Section 25, Township 3 North, Range 12 West, G&SRM, La Paz County, Arizona.

The undersigned claims the ground as depicted on the map that is attached to a copy of this Notice of Location filed in the office of the County Recorder, La Paz County, Arizona.

The claim has been monumented in accordance with State and Federal law. Corner, end centers and location monuments are posts, 1-1/2" x 1-1/2" x 5' projecting at least 4' above the ground.

Located, dated and posted on the ground the 5th day of September, 2015.

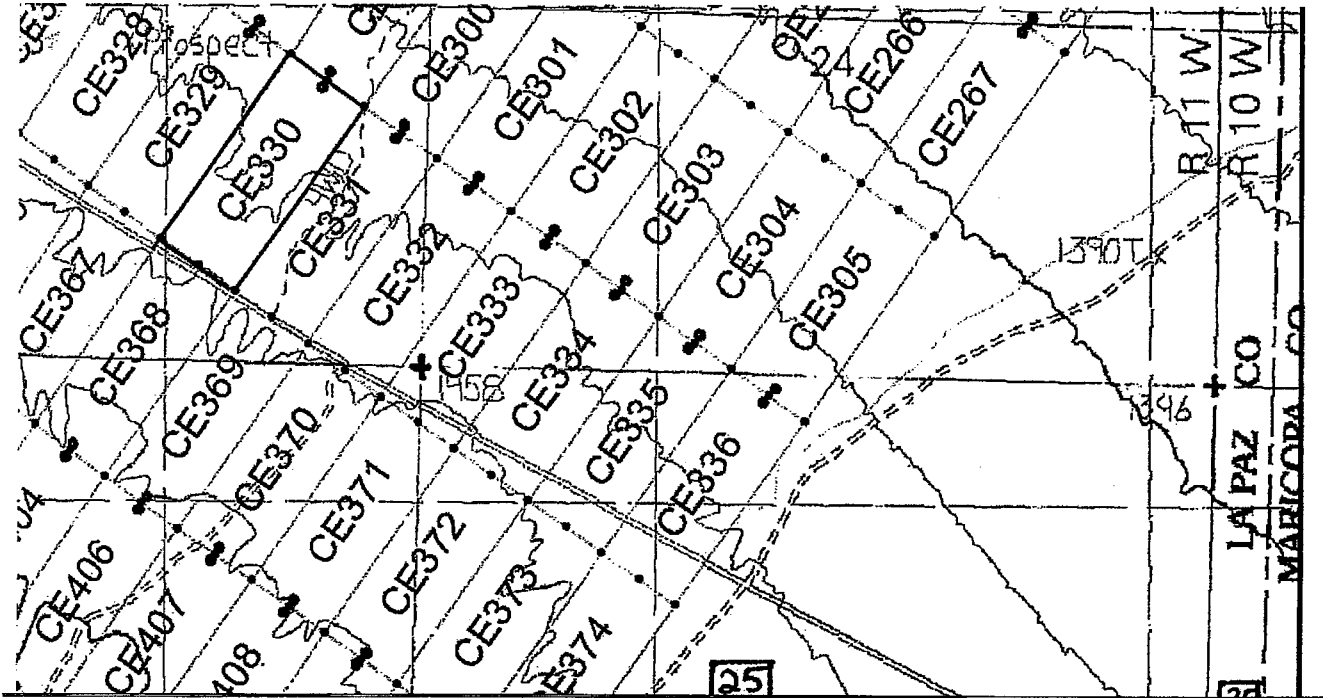
KENNECOTT EXPLORATION COMPANY



By: Erik Best, its Operating Officer

ANC434330

Lode Mining Claim Map of the **CE330** Lode Claim,  
attached to and made a part of the Location Notice.



The scale is generally 1" = 2000". GN ↑

The Claim is located in: Section(s) 23, T2N, R11W, G&SRM, La Paz County, Arizona.

TIE: The Location Monument of this claim is approximately 25066 feet East and 25121 feet South from the SE corner of Section 25, T3N, R12W, G&SRM, La Paz County, Arizona. The claim is 1500' long x 600' wide. The bearing for the claim block is N 35°E and S 55°E.

Monuments are 1-1/2" x 1-1/2" x 5' wood posts projecting at least four feet above the ground. Location monuments are generally set 50' inside the Northeast or Southwest endline along the center of each claim unless otherwise depicted.

RECEIVED  
BLM AZ STATE OFFICE  
2015 OCT 21 P 2:56  
PHOENIX, ARIZONA

AMC 434330

When recorded return to:  
Kennecott Exploration Company  
224 North 2200 West  
Salt Lake City, UT 84116  
Attn: Land Department

RECEIVED  
BLM AZ STATE OFFICE  
2015 OCT 21 P 2 56  
PHOENIX, ARIZONA

ARIZONA NOTICE OF LOCATION  
(LODE CLAIM)

NOTICE IS HEREBY GIVEN THAT KENNECOTT EXPLORATION COMPANY, whose mailing address is 224 North 2200 West, Salt Lake City, Utah 84116 by its undersigned officer, makes this location of the CE331 Lode Mining Claim, in La Paz County, Arizona.

The general course of the claim is from the Northeast to Southwest, and said claim is within the:

| <u>Quarter</u> | <u>Section</u> | <u>Township</u> | <u>Range</u> |
|----------------|----------------|-----------------|--------------|
| SE             | 23             | 2N              | 11W          |
| SW             | 24             | 2N              | 11W          |

G&SRM, La Paz County, Arizona.


This claim is 1500 feet in length and 600 feet in width. This Notice of Location is posted on the centerline of the claim. The claim runs from the location monument on which this notice is posted 50 feet in a northeasterly direction to the Northeast end line and 1450 feet in a southwesterly direction to the Southwest end line. The claim boundaries are marked by six monuments, one at each corner and one at the center of each endline. The location monument on which this notice is posted is situated within Section 23, Township 2N, Range 11W, G&SRM, La Paz County, Arizona and is approximately 25554 feet East and 25462 feet South from the SE corner of Section 25, Township 3 North, Range 12 West, G&SRM, La Paz County, Arizona.

The undersigned claims the ground as depicted on the map that is attached to a copy of this Notice of Location filed in the office of the County Recorder, La Paz County, Arizona.

The claim has been monumented in accordance with State and Federal law. Corner, end centers and location monuments are posts, 1-1/2" x 1-1/2" x 5' projecting at least 4' above the ground.

Located, dated and posted on the ground the 5th day of September, 2015.

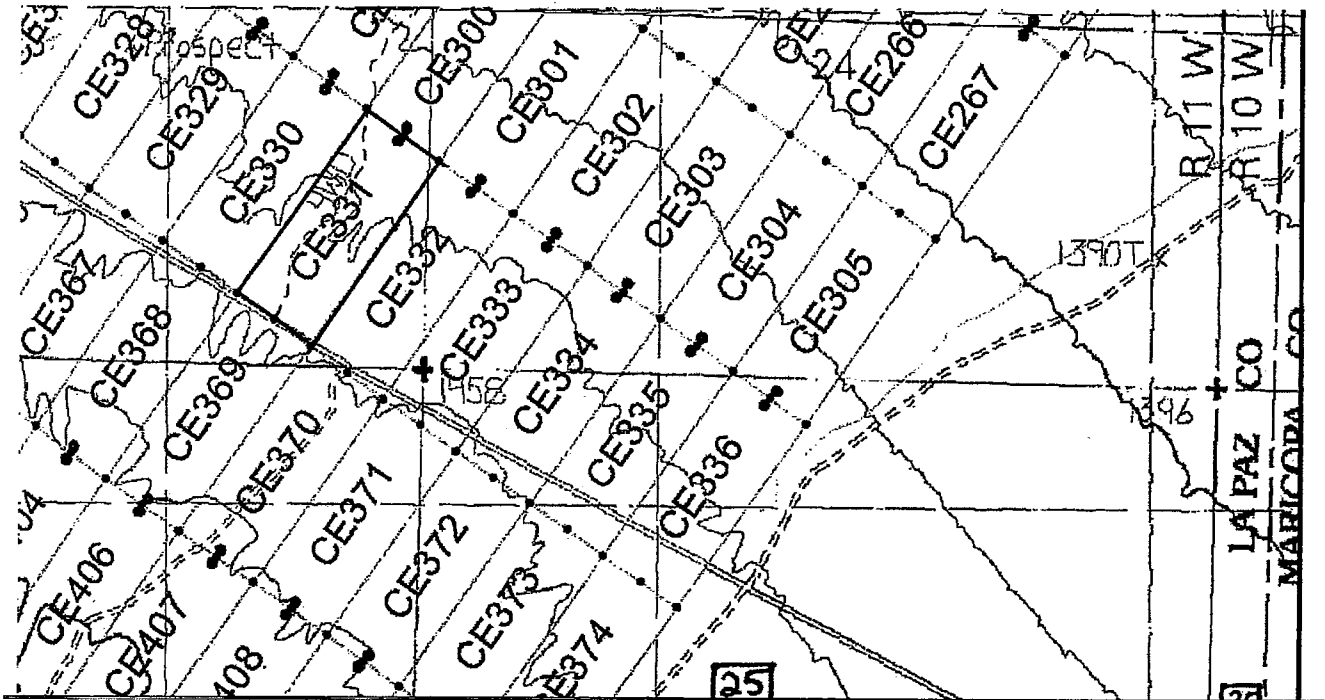
KENNECOTT EXPLORATION COMPANY



By: Erik Best, its Operating Officer

AMC 434331

Lode Mining Claim Map of the **CE331** Lode Claim,  
attached to and made a part of the Location Notice.



The scale is generally 1" = 2000". GN ↑

The Claim is located in: Section(s) 23, 24, T2N, R11W, G&SRM, La Paz County, Arizona.

TIE: The Location Monument of this claim is approximately 25554 feet East and 25462 feet South from the SE corner of Section 25, T3N, R12W, G&SRM, La Paz County, Arizona. The claim is 1500' long x 600' wide. The bearing for the claim block is N 35°E and S 55°E.

Monuments are 1-1/2" x 1-1/2" x 5' wood posts projecting at least four feet above the ground. Location monuments are generally set 50' inside the Northeast or Southwest endline along the center of each claim unless otherwise depicted.

BLM  
BLM ARIZONA  
PHOENIX, ARIZONA  
OCT 21 10 2 56  
18

AMC 11343311

When recorded return to:  
Kennecott Exploration Company  
224 North 2200 West  
Salt Lake City, UT 84116  
Attn: Land Department

BLM AZ STATE OFFICE  
2015 OCT 21 P 2:00  
PHOENIX, ARIZONA

ARIZONA NOTICE OF LOCATION  
(LODE CLAIM)

NOTICE IS HEREBY GIVEN THAT KENNECOTT EXPLORATION COMPANY, whose mailing address is 224 North 2200 West, Salt Lake City, Utah 84116 by its undersigned officer, makes this location of the CE332 Lode Mining Claim, in La Paz County, Arizona.

The general course of the claim is from the Northeast to Southwest, and said claim is within the:

| <u>Quarter</u> | <u>Section</u> | <u>Township</u> | <u>Range</u> |
|----------------|----------------|-----------------|--------------|
| SE             | 23             | 2N              | 11W          |
| SW             | 24             | 2N              | 11W          |
| NE             | 26             | 2N              | 11W          |

G&SRM, La Paz County, Arizona.


This claim is 1500 feet in length and 600 feet in width. This Notice of Location is posted on the centerline of the claim. The claim runs from the location monument on which this notice is posted 50 feet in a northeasterly direction to the Northeast end line and 1450 feet in a southwesterly direction to the Southwest end line. The claim boundaries are marked by six monuments, one at each corner and one at the center of each endline. The location monument on which this notice is posted is situated within Section 24, Township 2N, Range 11W, G&SRM, La Paz County, Arizona and is approximately 26041 feet East and 25804 feet South from the SE corner of Section 25, Township 3 North, Range 12 West, G&SRM, La Paz County, Arizona.

The undersigned claims the ground as depicted on the map that is attached to a copy of this Notice of Location filed in the office of the County Recorder, La Paz County, Arizona.

The claim has been monumented in accordance with State and Federal law. Corner, end centers and location monuments are posts, 1-1/2" x 1-1/2" x 5' projecting at least 4' above the ground.

Located, dated and posted on the ground the 5th day of September, 2015.

KENNECOTT EXPLORATION COMPANY

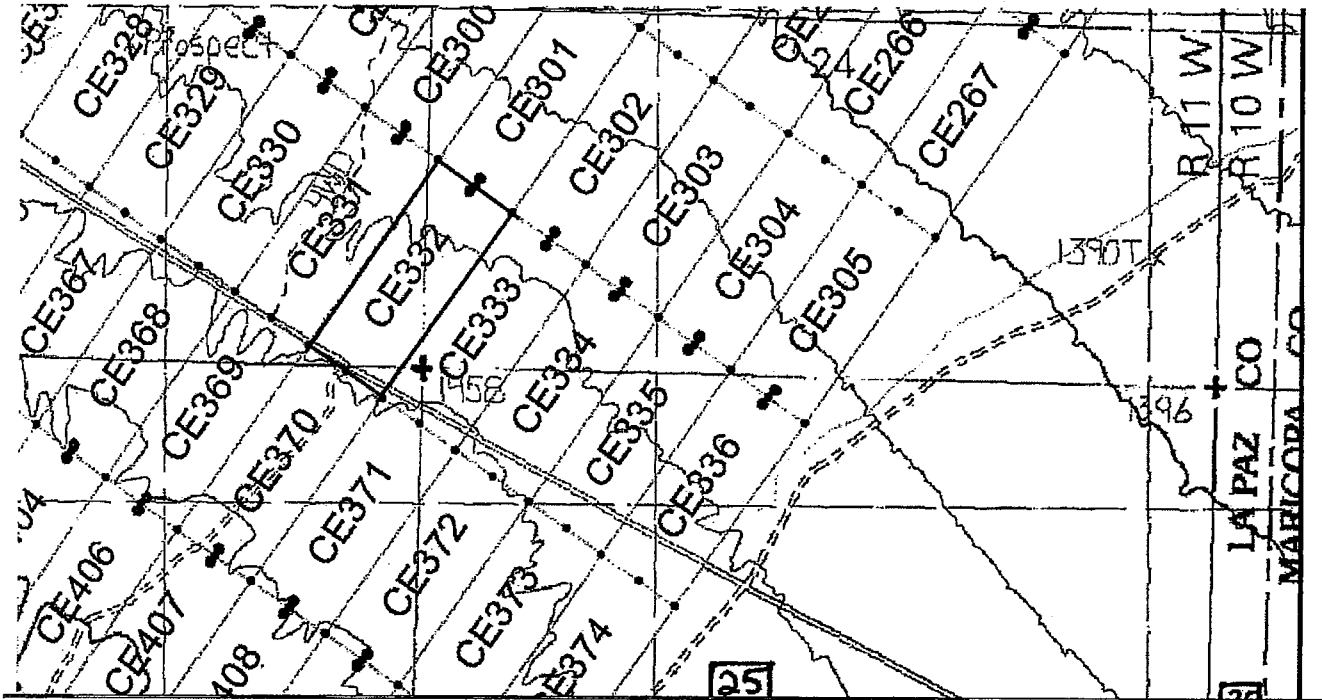


By: Erik Best, its Operating Officer

AMC 434332



Lode Mining Claim Map of the **CE332** Lode Claim,  
attached to and made a part of the Location Notice.



The scale is generally 1" = 2000". GN ↑

The Claim is located in: Section(s) 23, 24, 26, T2N, R11W, G&SRM, La Paz County, Arizona.

TIE: The Location Monument of this claim is approximately 26041 feet East and 25804 feet South from the SE corner of Section 25, T3N, R12W, G&SRM, La Paz County, Arizona. The claim is 1500' long x 600' wide. The bearing for the claim block is N 35°E and S 55°E.

Monuments are 1-1/2" x 1-1/2" x 5' wood posts projecting at least four feet above the ground. Location monuments are generally set 50' inside the Northeast or Southwest endline along the center of each claim unless otherwise depicted.

AMC 434332

2015 OCT 21 10 25 56  
BLM AZ STATE OFFICE  
PHOENIX, ARIZONA

When recorded return to:  
Kennecott Exploration Company  
224 North 2200 West  
Salt Lake City, UT 84116  
Attn: Land Department

PHOENIX, ARIZONA  
2015 OCT 21 10 16  
BLM ARIZONA STATE OFFICE

**ARIZONA NOTICE OF LOCATION  
(LODE CLAIM)**

NOTICE IS HEREBY GIVEN THAT KENNECOTT EXPLORATION COMPANY, whose mailing address is 224 North 2200 West, Salt Lake City, Utah 84116 by its undersigned officer, makes this location of the CE333 Lode Mining Claim, in La Paz County, Arizona.

The general course of the claim is from the Northeast to Southwest, and said claim is within the:

| <u>Quarter</u> | <u>Section</u> | <u>Township</u> | <u>Range</u> |
|----------------|----------------|-----------------|--------------|
| SE             | 23             | 2N              | 11W          |
| SW             | 24             | 2N              | 11W          |
| NW             | 25             | 2N              | 11W          |
| NE             | 26             | 2N              | 11W          |

G&SRM, La Paz County, Arizona.


This claim is 1500 feet in length and 600 feet in width. This Notice of Location is posted on the centerline of the claim. The claim runs from the location monument on which this notice is posted 50 feet in a northeasterly direction to the Northeast end line and 1450 feet in a southwesterly direction to the Southwest end line. The claim boundaries are marked by six monuments, one at each corner and one at the center of each endline. The location monument on which this notice is posted is situated within Section 24, Township 2N, Range 11W, G&SRM, La Paz County, Arizona and is approximately 26546 feet East and 26158 feet South from the SE corner of Section 25, Township 3 North, Range 12 West, G&SRM, La Paz County, Arizona.

The undersigned claims the ground as depicted on the map that is attached to a copy of this Notice of Location filed in the office of the County Recorder, La Paz County, Arizona.

The claim has been monumented in accordance with State and Federal law. Corner, end centers and location monuments are posts, 1-1/2" x 1-1/2" x 5' projecting at least 4' above the ground.

Located, dated and posted on the ground the 5th day of September, 2015.

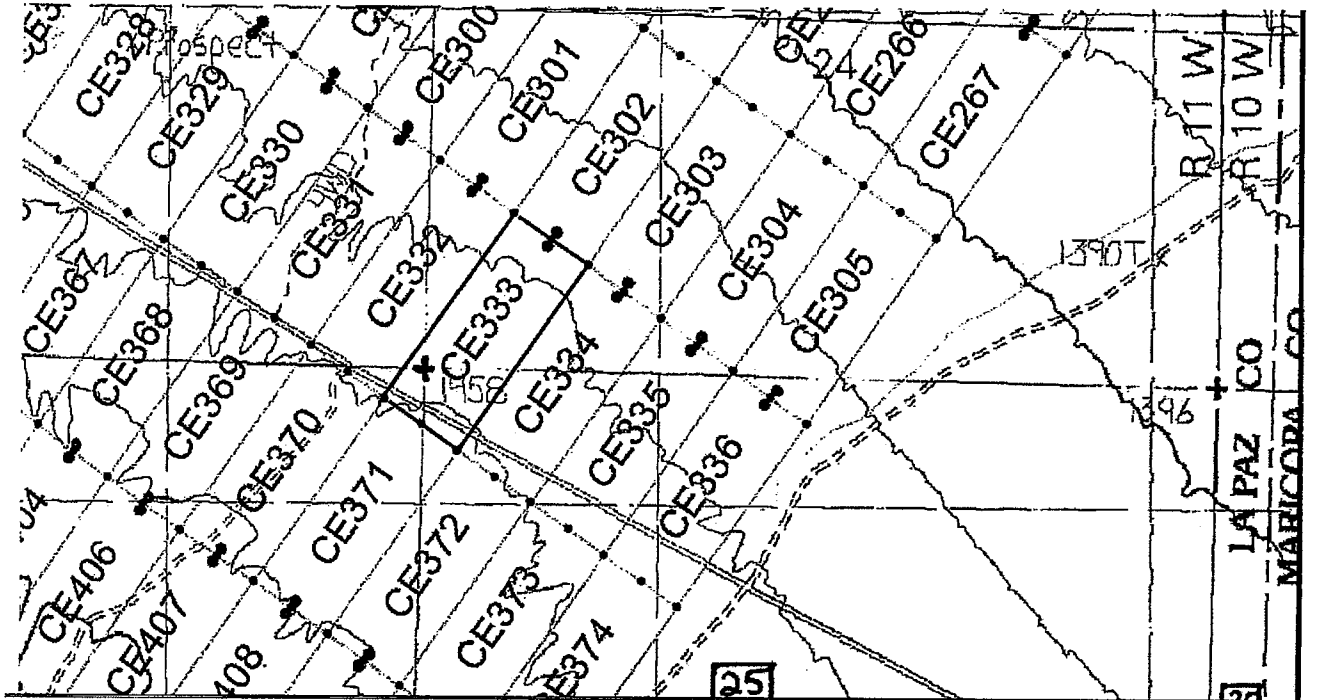
KENNECOTT EXPLORATION COMPANY



By: Erik Best, its Operating Officer

AN 434333

Lode Mining Claim Map of the **CE333** Lode Claim,  
attached to and made a part of the Location Notice.



The scale is generally 1" = 2000". GN ↑

The Claim is located in: Section(s) 23, 24, 25, 26, T2N, R11W, G&SRM, La Paz County, Arizona.

TIE: The Location Monument of this claim is approximately 26546 feet East and 26158 feet South from the SE corner of Section 25, T3N, R12W, G&SRM, La Paz County, Arizona. The claim is 1500' long x 600' wide. The bearing for the claim block is N 35°E and S 55°E.

Monuments are 1-1/2" x 1-1/2" x 5' wood posts projecting at least four feet above the ground. Location monuments are generally set 50' inside the Northeast or Southwest endline along the center of each claim unless otherwise depicted.

PHOENIX, ARIZONA  
2015 OCT 21 PM 2:56

AMC434333

When recorded return to:  
Kennecott Exploration Company  
224 North 2200 West  
Salt Lake City, UT 84116  
Attn: Land Department

RECEIVED  
BLM AZ STATE OFFICE  
2015 OCT 21 P 2:58  
PHOENIX, ARIZONA

ARIZONA NOTICE OF LOCATION  
(LODE CLAIM)

NOTICE IS HEREBY GIVEN THAT KENNECOTT EXPLORATION COMPANY, whose mailing address is 224 North 2200 West, Salt Lake City, Utah 84116 by its undersigned officer, makes this location of the CE334 Lode Mining Claim, in La Paz County, Arizona.

The general course of the claim is from the Northeast to Southwest, and said claim is within the:

| <u>Quarter</u> | <u>Section</u> | <u>Township</u> | <u>Range</u> |
|----------------|----------------|-----------------|--------------|
| SW             | 24             | 2N              | 11W          |
| NW             | 25             | 2N              | 11W          |

G&SRM, La Paz County, Arizona.


This claim is 1500 feet in length and 600 feet in width. This Notice of Location is posted on the centerline of the claim. The claim runs from the location monument on which this notice is posted 50 feet in a northeasterly direction to the Northeast end line and 1450 feet in a southwesterly direction to the Southwest end line. The claim boundaries are marked by six monuments, one at each corner and one at the center of each endline. The location monument on which this notice is posted is situated within Section 24, Township 2N, Range 11W, G&SRM, La Paz County, Arizona and is approximately 27017 feet East and 26488 feet South from the SE corner of Section 25, Township 3 North, Range 12 West, G&SRM, La Paz County, Arizona.

The undersigned claims the ground as depicted on the map that is attached to a copy of this Notice of Location filed in the office of the County Recorder, La Paz County, Arizona.

The claim has been monumented in accordance with State and Federal law. Corner, end centers and location monuments are posts, 1-1/2" x 1-1/2" x 5' projecting at least 4' above the ground.

Located, dated and posted on the ground the 5th day of September, 2015.

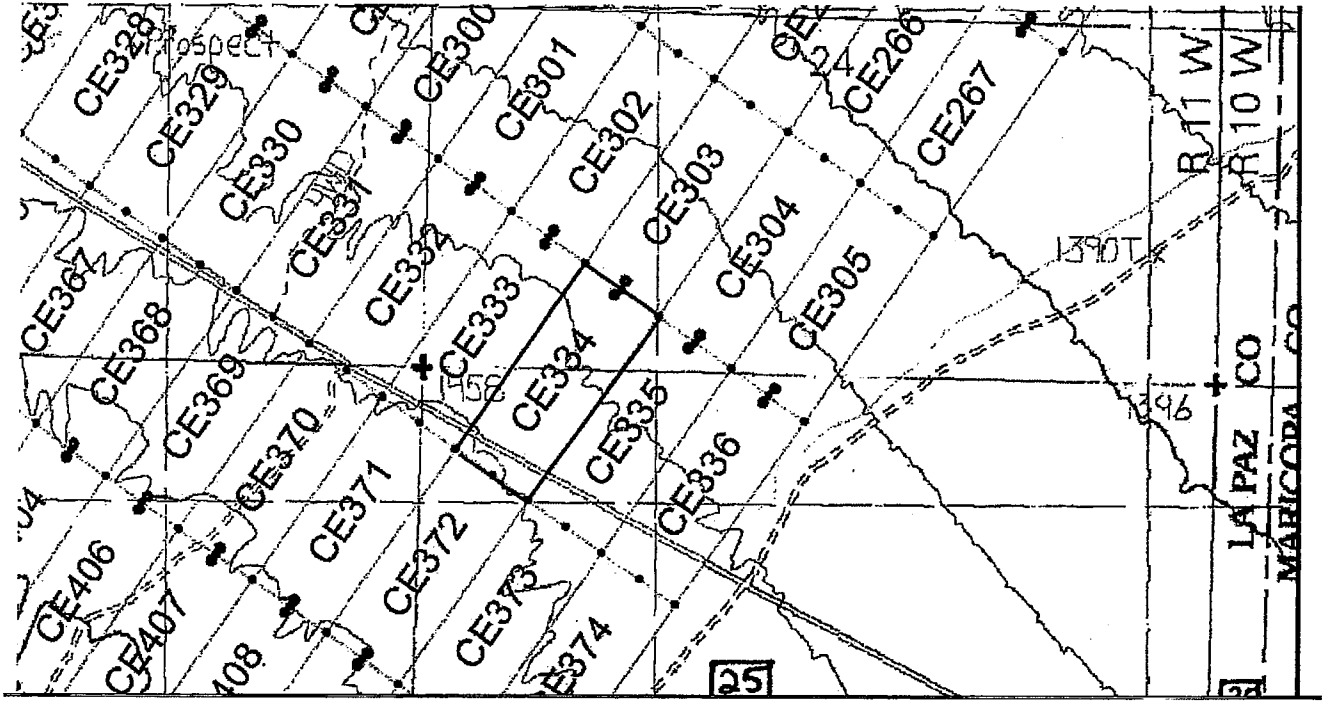
KENNECOTT EXPLORATION COMPANY



By: Erik Best, its Operating Officer

ANCL 34334

Lode Mining Claim Map of the CE334 Lode Claim,  
attached to and made a part of the Location Notice.



The scale is generally 1" = 2000". GN ↑

The Claim is located in: Section(s) 24, 25, T2N, R11W, G&SRM, La Paz County, Arizona.

TIE: The Location Monument of this claim is approximately 27017 feet East and 26488 feet South from the SE corner of Section 25, T3N, R12W, G&SRM, La Paz County, Arizona. The claim is 1500' long x 600' wide. The bearing for the claim block is N 35°E and S 55°E.

Monuments are 1-1/2" x 1-1/2" x 5' wood posts projecting at least four feet above the ground. Location monuments are generally set 50' inside the Northeast or Southwest endline along the center of each claim unless otherwise depicted.

RECEIVED  
BLM AZ STATE OFFICE  
2015 OCT 21 P 2:58  
PHOENIX, ARIZONA

AMC 434334

RECEIVED  
BLM AZ STATE OFFICE

2015 OCT 21 P 2:58

PHOENIX, ARIZONA

When recorded return to:  
Kennecott Exploration Company  
224 North 2200 West  
Salt Lake City, UT 84116  
Attn: Land Department

ARIZONA NOTICE OF LOCATION  
(LODE CLAIM)

NOTICE IS HEREBY GIVEN THAT KENNECOTT EXPLORATION COMPANY, whose mailing address is 224 North 2200 West, Salt Lake City, Utah 84116 by its undersigned officer, makes this location of the CE335 Lode Mining Claim, in La Paz County, Arizona.

The general course of the claim is from the Northeast to Southwest, and said claim is within the:

| <u>Quarter</u> | <u>Section</u> | <u>Township</u> | <u>Range</u> |
|----------------|----------------|-----------------|--------------|
| SW             | 24             | 2N              | 11W          |
| NW             | 25             | 2N              | 11W          |

G&SRM, La Paz County, Arizona.


This claim is 1500 feet in length and 600 feet in width. This Notice of Location is posted on the centerline of the claim. The claim runs from the location monument on which this notice is posted 50 feet in a northeasterly direction to the Northeast end line and 1450 feet in a southwesterly direction to the Southwest end line. The claim boundaries are marked by six monuments, one at each corner and one at the center of each endline. The location monument on which this notice is posted is situated within Section 24, Township 2N, Range 11W, G&SRM, La Paz County, Arizona and is approximately 27511 feet East and 26834 feet South from the SE corner of Section 25, Township 3 North, Range 12 West, G&SRM, La Paz County, Arizona.

The undersigned claims the ground as depicted on the map that is attached to a copy of this Notice of Location filed in the office of the County Recorder, La Paz County, Arizona.

The claim has been monumented in accordance with State and Federal law. Corner, end centers and location monuments are posts, 1-1/2" x 1-1/2" x 5' projecting at least 4' above the ground.

Located, dated and posted on the ground the 5th day of September, 2015.

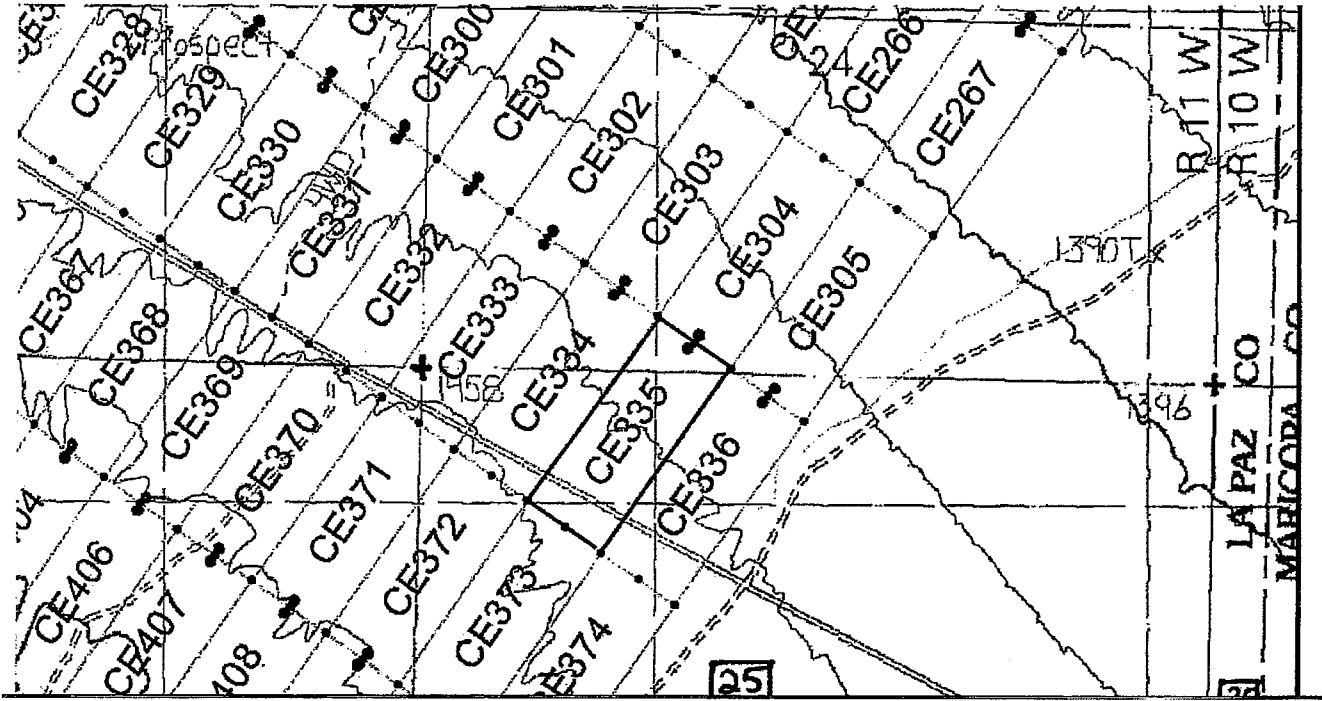
KENNECOTT EXPLORATION COMPANY



By: Erik Best, its Operating Officer

AMC434335

Lode Mining Claim Map of the **CE335** Lode Claim,  
attached to and made a part of the Location Notice.



The scale is generally 1" = 2000". GN ↑

The Claim is located in: Section(s) 24, 25, T2N, R11W, G&SRM, La Paz County, Arizona.

TIE: The Location Monument of this claim is approximately 27511 feet East and 26834 feet South from the SE corner of Section 25, T3N, R12W, G&SRM, La Paz County, Arizona. The claim is 1500' long x 600' wide. The bearing for the claim block is N 35°E and S 55°E.

Monuments are 1-1/2" x 1-1/2" x 5' wood posts projecting at least four feet above the ground. Location monuments are generally set 50' inside the Northeast or Southwest endline along the center of each claim unless otherwise depicted.

RECEIVED  
BLM AZ STATE OFFICE  
2015 OCT 21 P 2:58  
PHOENIX, ARIZONA

ANCU 34335

When recorded return to:  
Kennecott Exploration Company  
224 North 2200 West  
Salt Lake City, UT 84116  
Attn: Land Department

RECEIVED  
BLM AZ STATE OFFICE  
2015 OCT 21 P 2:58  
PHOENIX, ARIZONA

ARIZONA NOTICE OF LOCATION  
(LODE CLAIM)

NOTICE IS HEREBY GIVEN THAT KENNECOTT EXPLORATION COMPANY, whose mailing address is 224 North 2200 West, Salt Lake City, Utah 84116 by its undersigned officer, makes this location of the CE336 Lode Mining Claim, in La Paz County, Arizona.

The general course of the claim is from the Northeast to Southwest, and said claim is within the:

| <u>Quarter</u> | <u>Section</u> | <u>Township</u> | <u>Range</u> |
|----------------|----------------|-----------------|--------------|
| SW             | 24             | 2N              | 11W          |
| NW             | 25             | 2N              | 11W          |

G&SRM, La Paz County, Arizona.

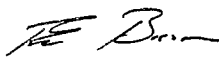
This claim is 1500 feet in length and 600 feet in width. This Notice of Location is posted on the centerline of the claim. The claim runs from the location monument on which this notice is posted 50 feet in a northeasterly direction to the Northeast end line and 1450 feet in a southwesterly direction to the Southwest end line. The claim boundaries are marked by six monuments, one at each corner and one at the center of each endline. The location monument on which this notice is posted is situated within Section 25, Township 2N, Range 11W, G&SRM, La Paz County, Arizona and is approximately 28016 feet East and 27188 feet South from the SE corner of Section 25, Township 3 North, Range 12 West, G&SRM, La Paz County, Arizona.

The undersigned claims the ground as depicted on the map that is attached to a copy of this Notice of Location filed in the office of the County Recorder, La Paz County, Arizona.

The claim has been monumented in accordance with State and Federal law. Corner, end centers and location monuments are posts, 1-1/2" x 1-1/2" x 5' projecting at least 4' above the ground.

Located, dated and posted on the ground the 5th day of September, 2015.

KENNECOTT EXPLORATION COMPANY

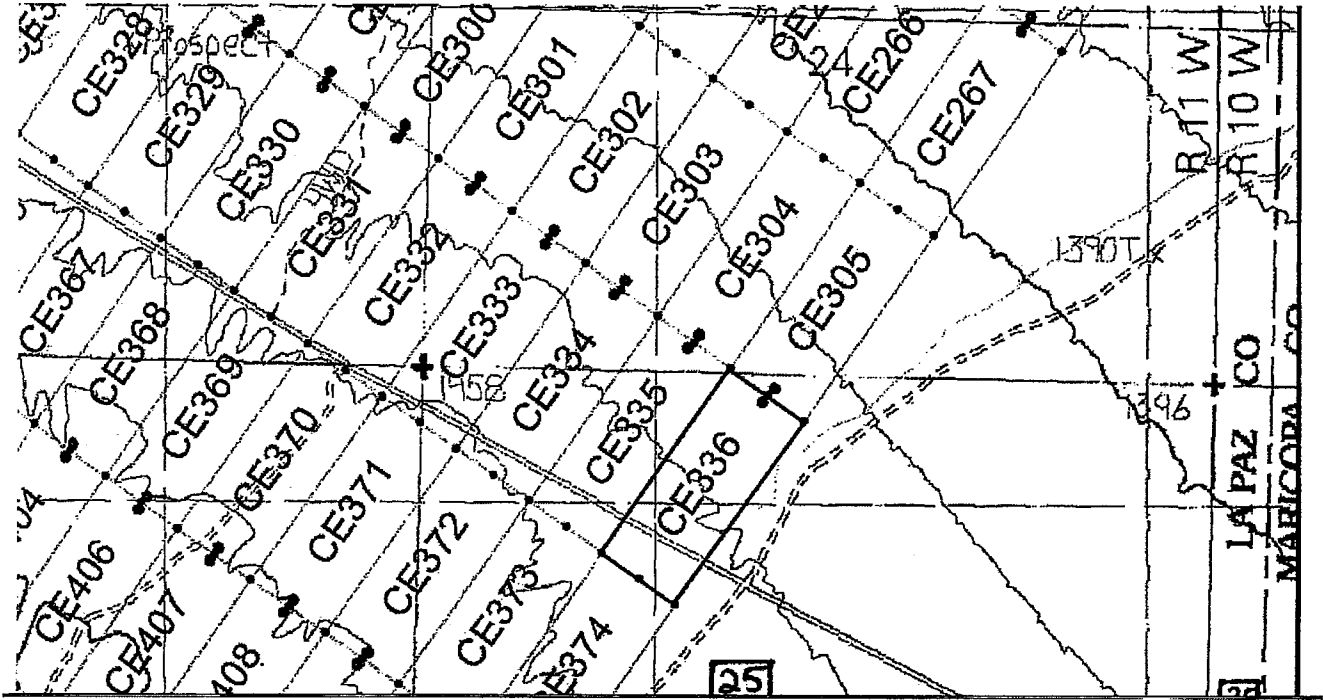


By: Erik Best, its Operating Officer

AN0434336



Lode Mining Claim Map of the **CE336** Lode Claim,  
attached to and made a part of the Location Notice.



The scale is generally 1" = 2000". GN ↑

The Claim is located in: Section(s) 24, 25, T2N, R11W, G&SRM, La Paz County, Arizona.

TIE: The Location Monument of this claim is approximately 28016 feet East and 27188 feet South from the SE corner of Section 25, T3N, R12W, G&SRM, La Paz County, Arizona. The claim is 1500' long x 600' wide. The bearing for the claim block is N 35°E and S 55°E.

Monuments are 1-1/2" x 1-1/2" x 5' wood posts projecting at least four feet above the ground. Location monuments are generally set 50' inside the Northeast or Southwest endline along the center of each claim unless otherwise depicted.

RECEIVED  
BUREAU OF LAND MANAGEMENT  
2015 OCT 21 P 2:58  
PHOENIX, ARIZONA

AMC 434336

When recorded return to:  
Kennecott Exploration Company  
224 North 2200 West  
Salt Lake City, UT 84116  
Attn: Land Department

RECEIVED  
BLM / STATE OFFICE  
2015 OCT 21 P 2:58  
PHOENIX, ARIZONA

ARIZONA NOTICE OF LOCATION  
(LODE CLAIM)

NOTICE IS HEREBY GIVEN THAT KENNECOTT EXPLORATION COMPANY, whose mailing address is 224 North 2200 West, Salt Lake City, Utah 84116 by its undersigned officer, makes this location of the CE337 Lode Mining Claim, in La Paz County, Arizona.

The general course of the claim is from the Northeast to Southwest, and said claim is within the:

| <u>Quarter</u> | <u>Section</u> | <u>Township</u> | <u>Range</u> |
|----------------|----------------|-----------------|--------------|
| NE             | 7              | 2N              | 11W          |
| SE             | 7              | 2N              | 11W          |

G&SRM, La Paz County, Arizona.

This claim is 1500 feet in length and 600 feet in width. This Notice of Location is posted on the centerline of the claim. The claim runs from the location monument on which this notice is posted 1450 feet in a northeasterly direction to the Northeast end line and 50 feet in a southwesterly direction to the Southwest end line. The claim boundaries are marked by six monuments, one at each corner and one at the center of each endline. The location monument on which this notice is posted is situated within Section 7, Township 2N, Range 11W, G&SRM, La Paz County, Arizona and is approximately 3345 feet East and 13684 feet South from the SE corner of Section 25, Township 3 North, Range 12 West, G&SRM, La Paz County, Arizona.

The undersigned claims the ground as depicted on the map that is attached to a copy of this Notice of Location filed in the office of the County Recorder, La Paz County, Arizona.

The claim has been monumented in accordance with State and Federal law. Corner, end centers and location monuments are posts, 1-1/2" x 1-1/2" x 5' projecting at least 4' above the ground.

Located, dated and posted on the ground the 3rd day of September, 2015.

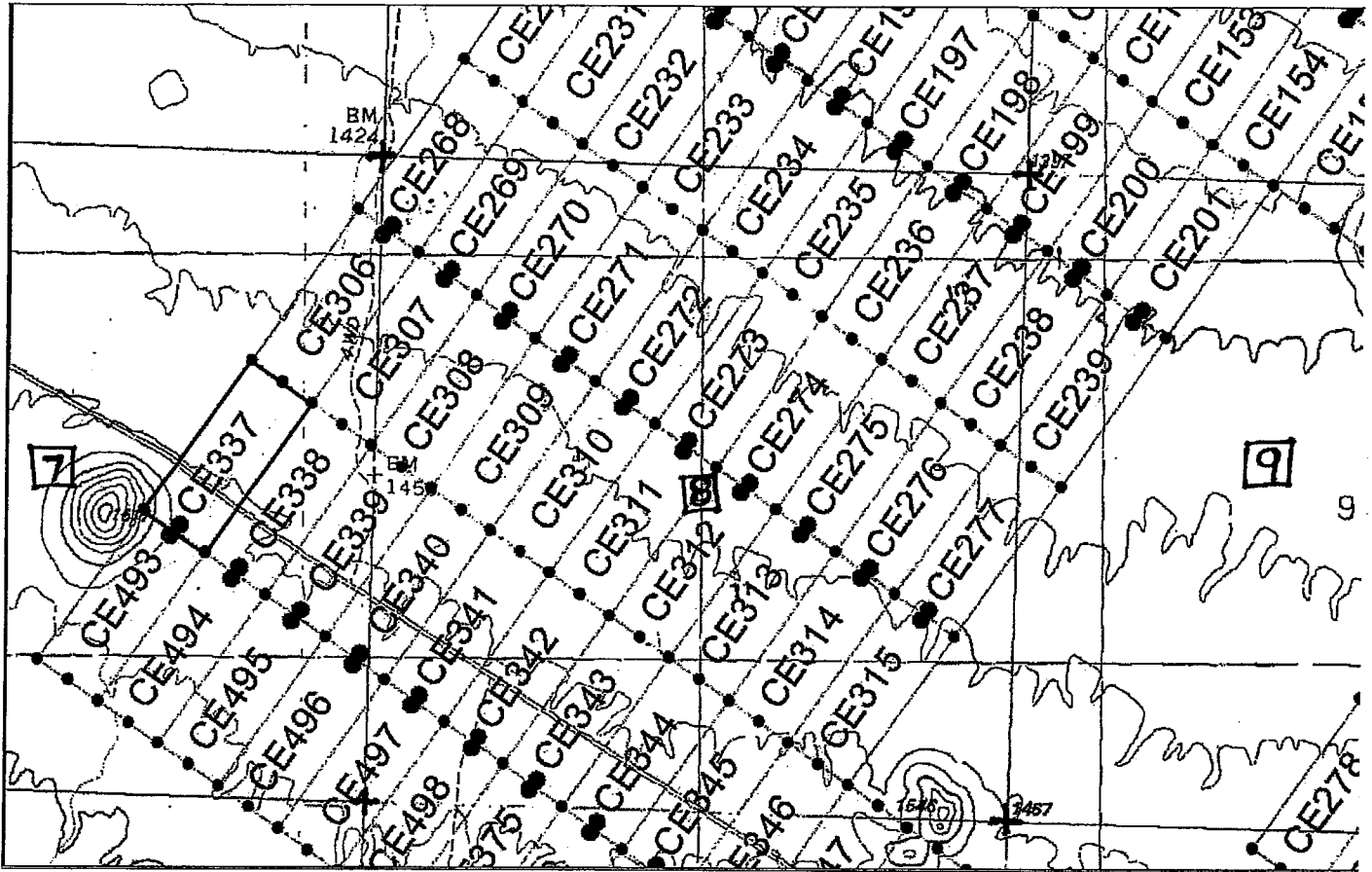
KENNECOTT EXPLORATION COMPANY



By: Erik Best, its Operating Officer

AMC434337

Lode Mining Claim Map of the CE337 Lode Claim,  
attached to and made a part of the Location Notice.



The scale is generally 1" = 2000". GN ↑

The Claim is located in: Section(s) 7, T2N, R11W, G&SRM, La Paz County, Arizona.

TIE: The Location Monument of this claim is approximately 3345 feet East and 13684 feet South from the SE corner of Section 25, T3N, R12W, G&SRM, La Paz County, Arizona. The claim is 1500' long x 600' wide. The bearing for the claim block is N 35°E and S 55°E.

Monuments are 1-1/2" x 1-1/2" x 5' wood posts projecting at least four feet above the ground. Location monuments are generally set 50' inside the Northeast or Southwest endline along the center of each claim unless otherwise depicted.

RECEIVED  
 DEPARTMENT OF  
 2015 JUN 11 10 25 AM  
 TUCSON, ARIZONA

AMC4343371

When recorded return to:  
Kennecott Exploration Company  
224 North 2200 West  
Salt Lake City, UT 84116  
Attn: Land Department

RECEIVED  
BUREAU OF LAND MANAGEMENT  
2015 OCT 21 P 2:58  
PHOENIX, ARIZONA

ARIZONA NOTICE OF LOCATION  
(LODE CLAIM)

NOTICE IS HEREBY GIVEN THAT KENNECOTT EXPLORATION COMPANY, whose mailing address is 224 North 2200 West, Salt Lake City, Utah 84116 by its undersigned officer, makes this location of the CE338 Lode Mining Claim, in La Paz County, Arizona.

The general course of the claim is from the Northeast to Southwest, and said claim is within the:

| <u>Quarter</u> | <u>Section</u> | <u>Township</u> | <u>Range</u> |
|----------------|----------------|-----------------|--------------|
| NE             | 7              | 2N              | 11W          |
| SE             | 7              | 2N              | 11W          |

G&SRM, La Paz County, Arizona.

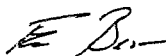
This claim is 1500 feet in length and 600 feet in width. This Notice of Location is posted on the centerline of the claim. The claim runs from the location monument on which this notice is posted 1450 feet in a northeasterly direction to the Northeast end line and 50 feet in a southwesterly direction to the Southwest end line. The claim boundaries are marked by six monuments, one at each corner and one at the center of each endline. The location monument on which this notice is posted is situated within Section 7, Township 2N, Range 11W, G&SRM, La Paz County, Arizona and is approximately 3831 feet East and 14025 feet South from the SE corner of Section 25, Township 3 North, Range 12 West, G&SRM, La Paz County, Arizona.

The undersigned claims the ground as depicted on the map that is attached to a copy of this Notice of Location filed in the office of the County Recorder, La Paz County, Arizona.

The claim has been monumented in accordance with State and Federal law. Corner, end centers and location monuments are posts, 1-1/2" x 1-1/2" x 5' projecting at least 4' above the ground.

Located, dated and posted on the ground the 3rd day of September, 2015.

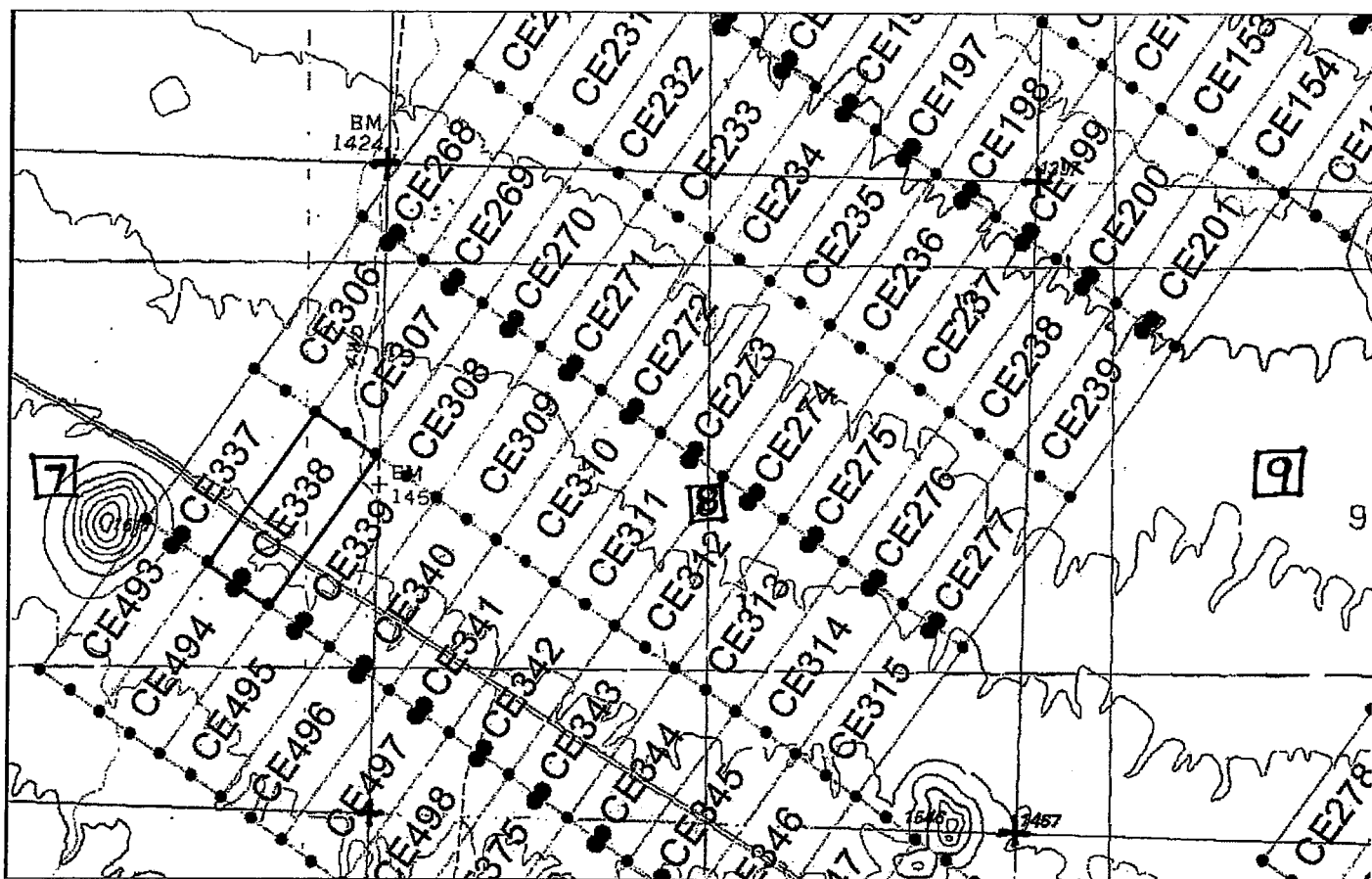
KENNECOTT EXPLORATION COMPANY



By: Erik Best, its Operating Officer

AMC 434338

Lode Mining Claim Map of the CE338 Lode Claim,  
attached to and made a part of the Location Notice.



The scale is generally 1" = 2000". GN ↑

The Claim is located in: Section(s) 7, T2N, R11W, G&SRM, La Paz County, Arizona.

TIE: The Location Monument of this claim is approximately 3831 feet East and 14025 feet South from the SE corner of Section 25, T3N, R12W, G&SRM, La Paz County, Arizona. The claim is 1500' long x 600' wide. The bearing for the claim block is N 35°E and S 55°E.

Monuments are 1-1/2" x 1-1/2" x 5' wood posts projecting at least four feet above the ground. Location monuments are generally set 50' inside the Northeast or Southwest endline along the center of each claim unless otherwise depicted.

AMC 434338

RECEIVED  
 DEPT. OF MINES, ARIZONA  
 OCT 21 P 2 58

When recorded return to:  
 Kennecott Exploration Company  
 224 North 2200 West  
 Salt Lake City, UT 84116  
 Attn: Land Department

RECEIVED  
 COUNTY RECORDER  
 LA PAZ COUNTY, ARIZONA  
 SEP 21 2 58 PM

**ARIZONA NOTICE OF LOCATION  
 (LODE CLAIM)**

NOTICE IS HEREBY GIVEN THAT KENNECOTT EXPLORATION COMPANY, whose mailing address is 224 North 2200 West, Salt Lake City, Utah 84116 by its undersigned officer, makes this location of the CE339 Lode Mining Claim, in La Paz County, Arizona.

The general course of the claim is from the Northeast to Southwest, and said claim is within the:

| <u>Quarter</u> | <u>Section</u> | <u>Township</u> | <u>Range</u> |
|----------------|----------------|-----------------|--------------|
| NE             | 7              | 2N              | 11W          |
| SE             | 7              | 2N              | 11W          |
| SW             | 8              | 2N              | 11W          |
| NW             | 8              | 2N              | 11W          |

G&SRM, La Paz County, Arizona.


This claim is 1500 feet in length and 600 feet in width. This Notice of Location is posted on the centerline of the claim. The claim runs from the location monument on which this notice is posted 1450 feet in a northeasterly direction to the Northeast end line and 50 feet in a southwesterly direction to the Southwest end line. The claim boundaries are marked by six monuments, one at each corner and one at the center of each endline. The location monument on which this notice is posted is situated within Section 7, Township 2N, Range 11W, G&SRM, La Paz County, Arizona and is approximately 4329 feet East and 14374 feet South from the SE corner of Section 25, Township 3 North, Range 12 West, G&SRM, La Paz County, Arizona.

The undersigned claims the ground as depicted on the map that is attached to a copy of this Notice of Location filed in the office of the County Recorder, La Paz County, Arizona.

The claim has been monumented in accordance with State and Federal law. Corner, end centers and location monuments are posts, 1-1/2" x 1-1/2" x 5' projecting at least 4' above the ground.

Located, dated and posted on the ground the 3rd day of September, 2015.

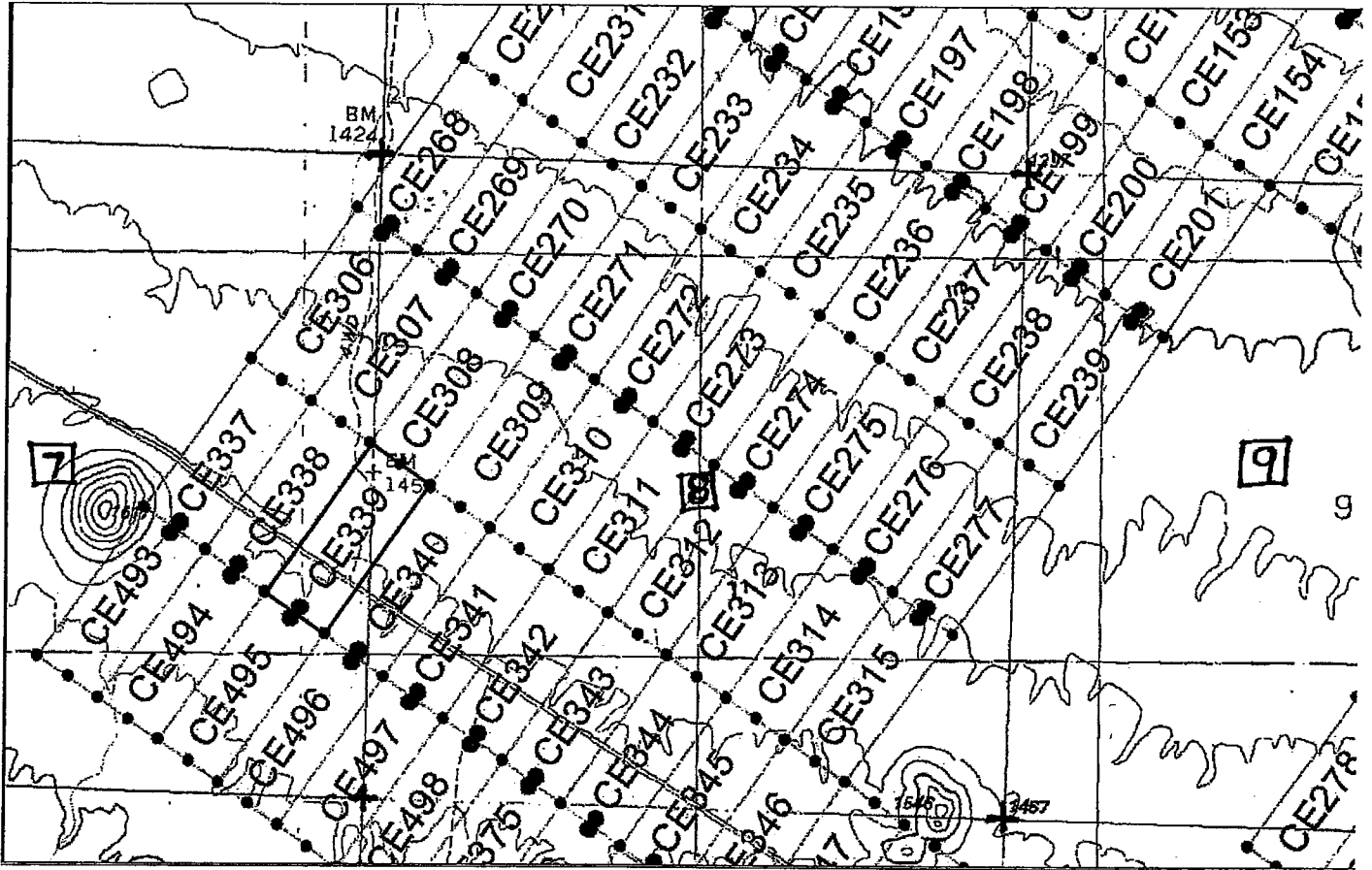
KENNECOTT EXPLORATION COMPANY



By: Erik Best, its Operating Officer

AMC 434339

Lode Mining Claim Map of the **CE339** Lode Claim,  
attached to and made a part of the Location Notice.



The scale is generally 1" = 2000". GN ↑

The Claim is located in: Section(s) 7, 8, T2N, R11W, G&SRM, La Paz County, Arizona.

TIE: The Location Monument of this claim is approximately 4329 feet East and 14374 feet South from the SE corner of Section 25, T3N, R12W, G&SRM, La Paz County, Arizona. The claim is 1500' long x 600' wide. The bearing for the claim block is N 35°E and S 55°E.

Monuments are 1-1/2" x 1-1/2" x 5' wood posts projecting at least four feet above the ground. Location monuments are generally set 50' inside the Northeast or Southwest endline along the center of each claim unless otherwise depicted.

AMC 434339

When recorded return to:  
Kennecott Exploration Company  
224 North 2200 West  
Salt Lake City, UT 84116  
Attn: Land Department

RECEIVED  
BLM AZ STATE OFFICE  
2015 OCT 21 P 2:59  
PHOENIX, ARIZONA

ARIZONA NOTICE OF LOCATION  
(LODE CLAIM)

NOTICE IS HEREBY GIVEN THAT KENNECOTT EXPLORATION COMPANY, whose mailing address is 224 North 2200 West, Salt Lake City, Utah 84116 by its undersigned officer, makes this location of the CE340 Lode Mining Claim, in La Paz County, Arizona.

The general course of the claim is from the Northeast to Southwest, and said claim is within the:

| <u>Quarter</u> | <u>Section</u> | <u>Township</u> | <u>Range</u> |
|----------------|----------------|-----------------|--------------|
| SE             | 7              | 2N              | 11W          |
| SW             | 8              | 2N              | 11W          |

G&SRM, La Paz County, Arizona.

This claim is 1500 feet in length and 600 feet in width. This Notice of Location is posted on the centerline of the claim. The claim runs from the location monument on which this notice is posted 1450 feet in a northeasterly direction to the Northeast end line and 50 feet in a southwesterly direction to the Southwest end line. The claim boundaries are marked by six monuments, one at each corner and one at the center of each endline. The location monument on which this notice is posted is situated within Section 7, Township 2N, Range 11W, G&SRM, La Paz County, Arizona and is approximately 4823 feet East and 14720 feet South from the SE corner of Section 25, Township 3 North, Range 12 West, G&SRM, La Paz County, Arizona.

The undersigned claims the ground as depicted on the map that is attached to a copy of this Notice of Location filed in the office of the County Recorder, La Paz County, Arizona.

The claim has been monumented in accordance with State and Federal law. Corner, end centers and location monuments are posts, 1-1/2" x 1-1/2" x 5' projecting at least 4' above the ground.

Located, dated and posted on the ground the 3rd day of September, 2015.

KENNECOTT EXPLORATION COMPANY

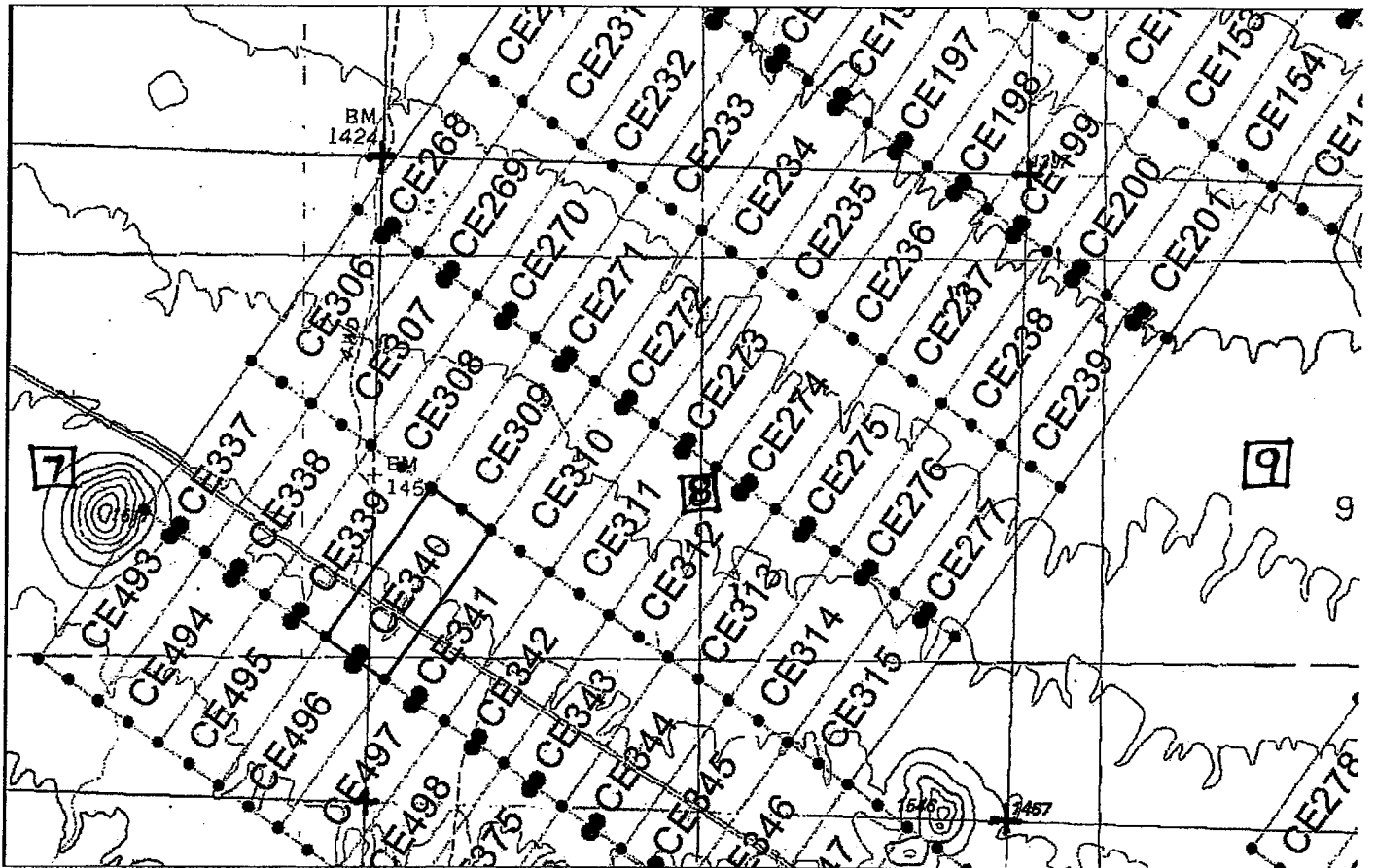


By: Erik Best, its Operating Officer

AMC 434340



Lode Mining Claim Map of the CE340 Lode Claim,  
attached to and made a part of the Location Notice.



The scale is generally 1" = 2000". GN ↑

The Claim is located in: Section(s) 7, 8, T2N, R11W, G&SRM, La Paz County, Arizona.

TIE: The Location Monument of this claim is approximately 4823 feet East and 14720 feet South from the SE corner of Section 25, T3N, R12W, G&SRM, La Paz County, Arizona. The claim is 1500' long x 600' wide. The bearing for the claim block is N 35°E and S 55°E.

Monuments are 1-1/2" x 1-1/2" x 5' wood posts projecting at least four feet above the ground. Location monuments are generally set 50' inside the Northeast or Southwest endline along the center of each claim unless otherwise depicted.

JAN 04 3 43 40

RECEIVED  
BLM STATE OFFICE  
2015 08 11 P 2:59  
PHOENIX, ARIZONA

When recorded return to:  
Kennecott Exploration Company  
224 North 2200 West  
Salt Lake City, UT 84116  
Attn: Land Department

RECEIVED  
BLM AZ STATE OFFICE  
2015 OCT 21 P 2:59  
PHOENIX, ARIZONA

ARIZONA NOTICE OF LOCATION  
(LODE CLAIM)

NOTICE IS HEREBY GIVEN THAT KENNECOTT EXPLORATION COMPANY, whose mailing address is 224 North 2200 West, Salt Lake City, Utah 84116 by its undersigned officer, makes this location of the CE341 Lode Mining Claim, in La Paz County, Arizona.

The general course of the claim is from the Northeast to Southwest, and said claim is within the:

| <u>Quarter</u> | <u>Section</u> | <u>Township</u> | <u>Range</u> |
|----------------|----------------|-----------------|--------------|
| SW             | 8              | 2N              | 11W          |

G&SRM, La Paz County, Arizona.

This claim is 1500 feet in length and 600 feet in width. This Notice of Location is posted on the centerline of the claim. The claim runs from the location monument on which this notice is posted 1450 feet in a northeasterly direction to the Northeast end line and 50 feet in a southwesterly direction to the Southwest end line. The claim boundaries are marked by six monuments, one at each corner and one at the center of each endline. The location monument on which this notice is posted is situated within Section 8, Township 2N, Range 11W, G&SRM, La Paz County, Arizona and is approximately 5317 feet East and 15066 feet South from the SE corner of Section 25, Township 3 North, Range 12 West, G&SRM, La Paz County, Arizona.

The undersigned claims the ground as depicted on the map that is attached to a copy of this Notice of Location filed in the office of the County Recorder, La Paz County, Arizona.

The claim has been monumented in accordance with State and Federal law. Corner, end centers and location monuments are posts, 1-1/2" x 1-1/2" x 5' projecting at least 4' above the ground.

Located, dated and posted on the ground the 3rd day of September, 2015.

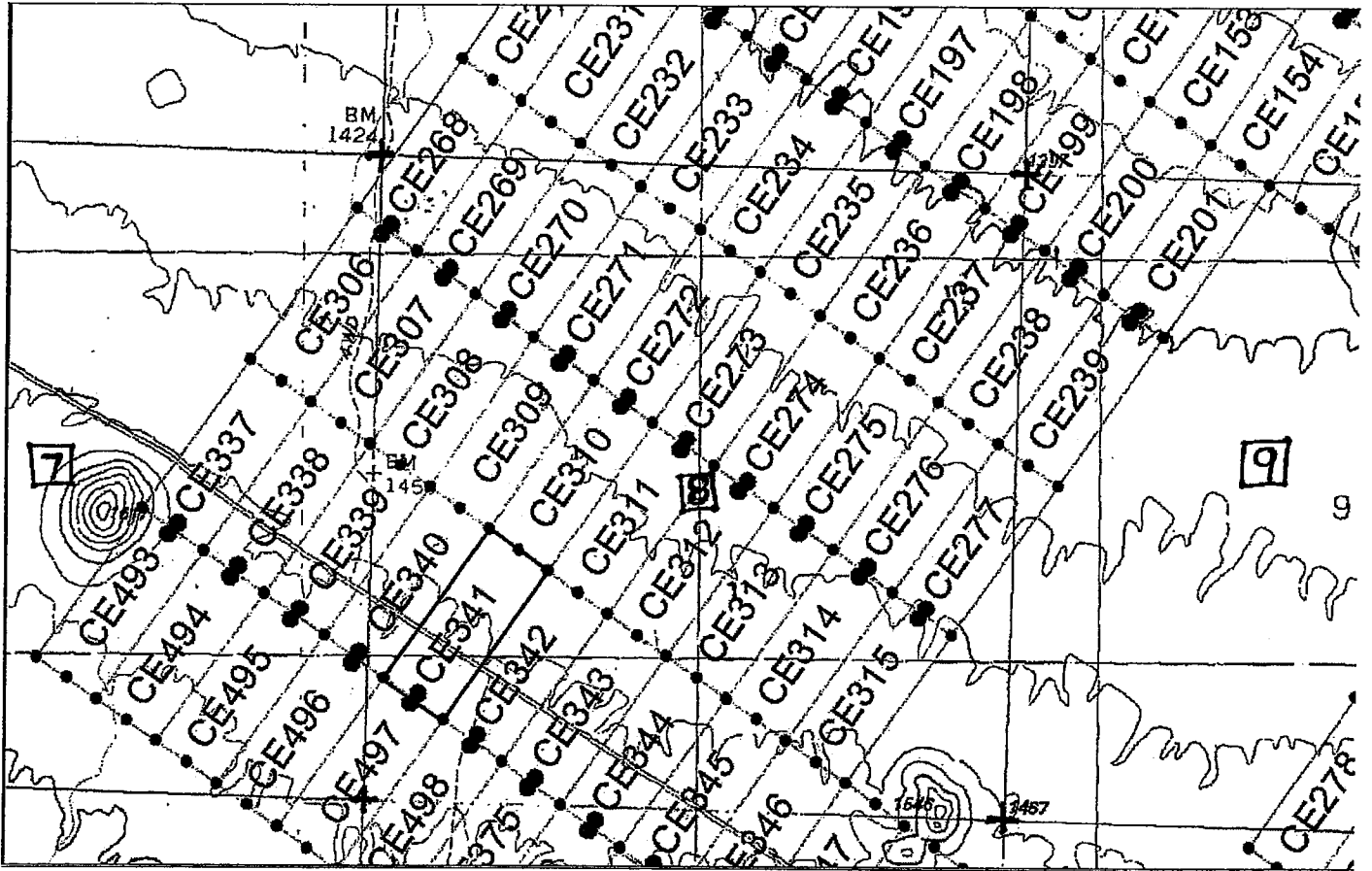
KENNECOTT EXPLORATION COMPANY



By: Erik Best, its Operating Officer

AMC 434341

Lode Mining Claim Map of the **CE341** Lode Claim,  
attached to and made a part of the Location Notice.



The scale is generally 1" = 2000". GN ↑

The Claim is located in: Section(s) 8, T2N, R11W, G&SRM, La Paz County, Arizona.

TIE: The Location Monument of this claim is approximately 5317 feet East and 15066 feet South from the SE corner of Section 25, T3N, R12W, G&SRM, La Paz County, Arizona. The claim is 1500' long x 600' wide. The bearing for the claim block is N 35°E and S 55°E.

Monuments are 1-1/2" x 1-1/2" x 5' wood posts projecting at least four feet above the ground. Location monuments are generally set 50' inside the Northeast or Southwest endline along the center of each claim unless otherwise depicted.

AMC 434341

RECEIVED  
BUREAU OF LAND MANAGEMENT  
STATE OFFICE  
TUCSON, ARIZONA  
OCT 21 P 2:59

When recorded return to:  
Kennecott Exploration Company  
224 North 2200 West  
Salt Lake City, UT 84116  
Attn: Land Department

RECEIVED  
BLM AZ STATE OFFICE  
2015 OCT 21 P 2:59  
PHOENIX, ARIZONA

ARIZONA NOTICE OF LOCATION  
(LODE CLAIM)

NOTICE IS HEREBY GIVEN THAT KENNECOTT EXPLORATION COMPANY, whose mailing address is 224 North 2200 West, Salt Lake City, Utah 84116 by its undersigned officer, makes this location of the CE342 Lode Mining Claim, in La Paz County, Arizona.

The general course of the claim is from the Northeast to Southwest, and said claim is within the:

| <u>Quarter</u> | <u>Section</u> | <u>Township</u> | <u>Range</u> |
|----------------|----------------|-----------------|--------------|
| SW             | 8              | 2N              | 11W          |

G&SRM, La Paz County, Arizona.

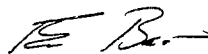
This claim is 1500 feet in length and 600 feet in width. This Notice of Location is posted on the centerline of the claim. The claim runs from the location monument on which this notice is posted 1450 feet in a northeasterly direction to the Northeast end line and 50 feet in a southwesterly direction to the Southwest end line. The claim boundaries are marked by six monuments, one at each corner and one at the center of each endline. The location monument on which this notice is posted is situated within Section 8, Township 2N, Range 11W, G&SRM, La Paz County, Arizona and is approximately 5803 feet East and 15408 feet South from the SE corner of Section 25, Township 3 North, Range 12 West, G&SRM, La Paz County, Arizona.

The undersigned claims the ground as depicted on the map that is attached to a copy of this Notice of Location filed in the office of the County Recorder, La Paz County, Arizona.

The claim has been monumented in accordance with State and Federal law. Corner, end centers and location monuments are posts, 1-1/2" x 1-1/2" x 5' projecting at least 4' above the ground.

Located, dated and posted on the ground the 3rd day of September, 2015.

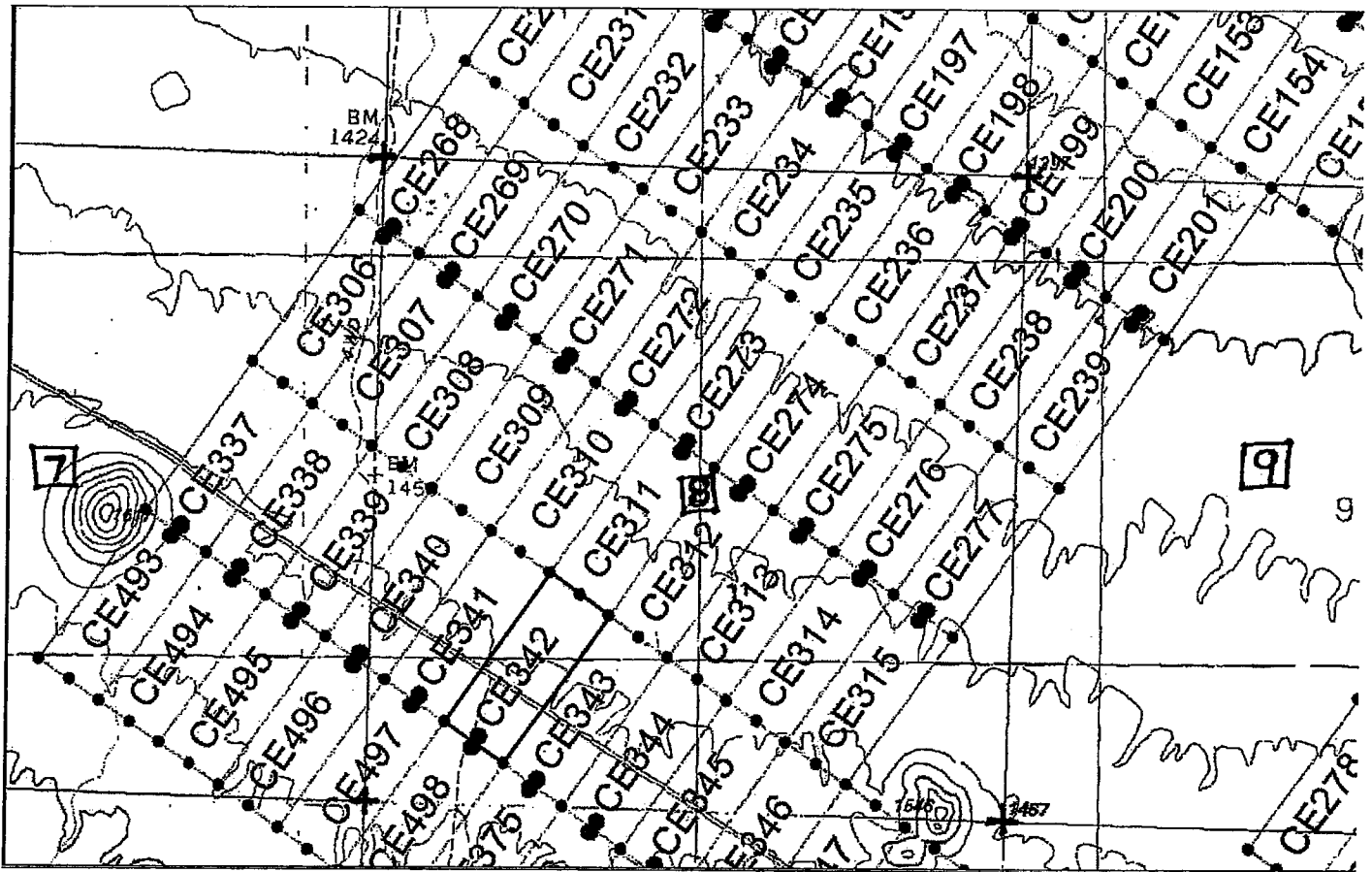
KENNECOTT EXPLORATION COMPANY



By: Erik Best, its Operating Officer

AMC 434342

Lode Mining Claim Map of the **CE342** Lode Claim,  
attached to and made a part of the Location Notice.



The scale is generally 1" = 2000". GN ↑

The Claim is located in: Section(s) 8, T2N, R11W, G&SRM, La Paz County, Arizona.

TIE: The Location Monument of this claim is approximately 5803 feet East and 15408 feet South from the SE corner of Section 25, T3N, R12W, G&SRM, La Paz County, Arizona. The claim is 1500' long x 600' wide. The bearing for the claim block is N 35°E and S 55°E.

Monuments are 1-1/2" x 1-1/2" x 5' wood posts projecting at least four feet above the ground. Location monuments are generally set 50' inside the Northeast or Southwest endline along the center of each claim unless otherwise depicted.

RECEIVED  
CLIMATE OFFICE  
2015 OCT 22 P 2:59  
P1:CE342 ARIZONA

AMC434342

When recorded return to:  
Kennecott Exploration Company  
224 North 2200 West  
Salt Lake City, UT 84116  
Attn: Land Department

RECEIVED  
BLM AZ STATE OFFICE  
2015 OCT 21 P 2:5  
PHOENIX, ARIZONA

ARIZONA NOTICE OF LOCATION  
(LODE CLAIM)

NOTICE IS HEREBY GIVEN THAT KENNECOTT EXPLORATION COMPANY, whose mailing address is 224 North 2200 West, Salt Lake City, Utah 84116 by its undersigned officer, makes this location of the CE343 Lode Mining Claim, in La Paz County, Arizona.

The general course of the claim is from the Northeast to Southwest, and said claim is within the:

| <u>Quarter</u> | <u>Section</u> | <u>Township</u> | <u>Range</u> |
|----------------|----------------|-----------------|--------------|
| SW             | 8              | 2N              | 11W          |

G&SRM, La Paz County, Arizona.


This claim is 1500 feet in length and 600 feet in width. This Notice of Location is posted on the centerline of the claim. The claim runs from the location monument on which this notice is posted 1450 feet in a northeasterly direction to the Northeast end line and 50 feet in a southwesterly direction to the Southwest end line. The claim boundaries are marked by six monuments, one at each corner and one at the center of each endline. The location monument on which this notice is posted is situated within Section 8, Township 2N, Range 11W, G&SRM, La Paz County, Arizona and is approximately 6301 feet East and 15757 feet South from the SE corner of Section 25, Township 3 North, Range 12 West, G&SRM, La Paz County, Arizona.

The undersigned claims the ground as depicted on the map that is attached to a copy of this Notice of Location filed in the office of the County Recorder, La Paz County, Arizona.

The claim has been monumented in accordance with State and Federal law. Corner, end centers and location monuments are posts, 1-1/2" x 1-1/2" x 5' projecting at least 4' above the ground.

Located, dated and posted on the ground the 3rd day of September, 2015.

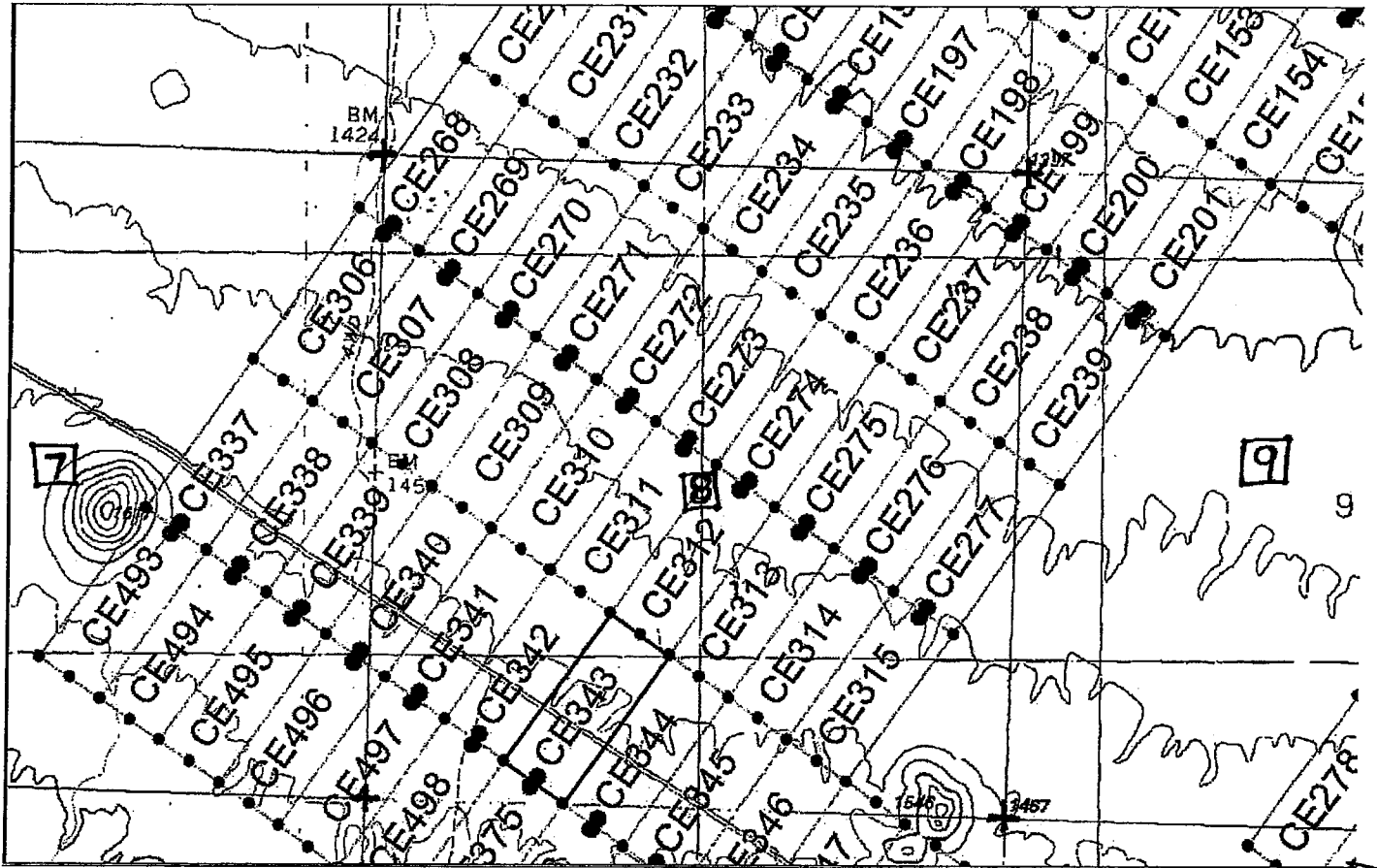
KENNECOTT EXPLORATION COMPANY



By: Erik Best, its Operating Officer

AMC434343

Lode Mining Claim Map of the **CE343** Lode Claim,  
attached to and made a part of the Location Notice.



The scale is generally 1" = 2000". GN ↑

The Claim is located in: Section(s) 8, T2N, R11W, G&SRM, La Paz County, Arizona.

TIE: The Location Monument of this claim is approximately 6301 feet East and 15757 feet South from the SE corner of Section 25, T3N, R12W, G&SRM, La Paz County, Arizona. The claim is 1500' long x 600' wide. The bearing for the claim block is N 35°E and S 55°E.

Monuments are 1-1/2" x 1-1/2" x 5' wood posts projecting at least four feet above the ground. Location monuments are generally set 50' inside the Northeast or Southwest endline along the center of each claim unless otherwise depicted.

AMC434343

OFFICE OF THE  
COUNTY CLERK  
LA PAZ COUNTY, ARIZONA  
MAY 03 2011 P. 2:59

When recorded return to:  
Kennecott Exploration Company  
224 North 2200 West  
Salt Lake City, UT 84116  
Attn: Land Department

RECEIVED  
CLM/ASST/CL OFFICE  
2015 OCT 21 P 2:59  
PIQUEUR, ARIZONA

ARIZONA NOTICE OF LOCATION  
(LODE CLAIM)

NOTICE IS HEREBY GIVEN THAT KENNECOTT EXPLORATION COMPANY, whose mailing address is 224 North 2200 West, Salt Lake City, Utah 84116 by its undersigned officer, makes this location of the CE344 Lode Mining Claim, in La Paz County, Arizona.

The general course of the claim is from the Northeast to Southwest, and said claim is within the:

| <u>Quarter</u> | <u>Section</u> | <u>Township</u> | <u>Range</u> |
|----------------|----------------|-----------------|--------------|
| SE             | 8              | 2N              | 11W          |
| SW             | 8              | 2N              | 11W          |
| NW             | 17             | 2N              | 11W          |

G&SRM, La Paz County, Arizona.


This claim is 1500 feet in length and 600 feet in width. This Notice of Location is posted on the centerline of the claim. The claim runs from the location monument on which this notice is posted 1450 feet in a northeasterly direction to the Northeast end line and 50 feet in a southwesterly direction to the Southwest end line. The claim boundaries are marked by six monuments, one at each corner and one at the center of each endline. The location monument on which this notice is posted is situated within Section 17, Township 2N, Range 11W, G&SRM, La Paz County, Arizona and is approximately 6787 feet East and 16098 feet South from the SE corner of Section 25, Township 3 North, Range 12 West, G&SRM, La Paz County, Arizona.

The undersigned claims the ground as depicted on the map that is attached to a copy of this Notice of Location filed in the office of the County Recorder, La Paz County, Arizona.

The claim has been monumented in accordance with State and Federal law. Corner, end centers and location monuments are posts, 1-1/2" x 1-1/2" x 5' projecting at least 4' above the ground.

Located, dated and posted on the ground the 3rd day of September, 2015.

KENNECOTT EXPLORATION COMPANY

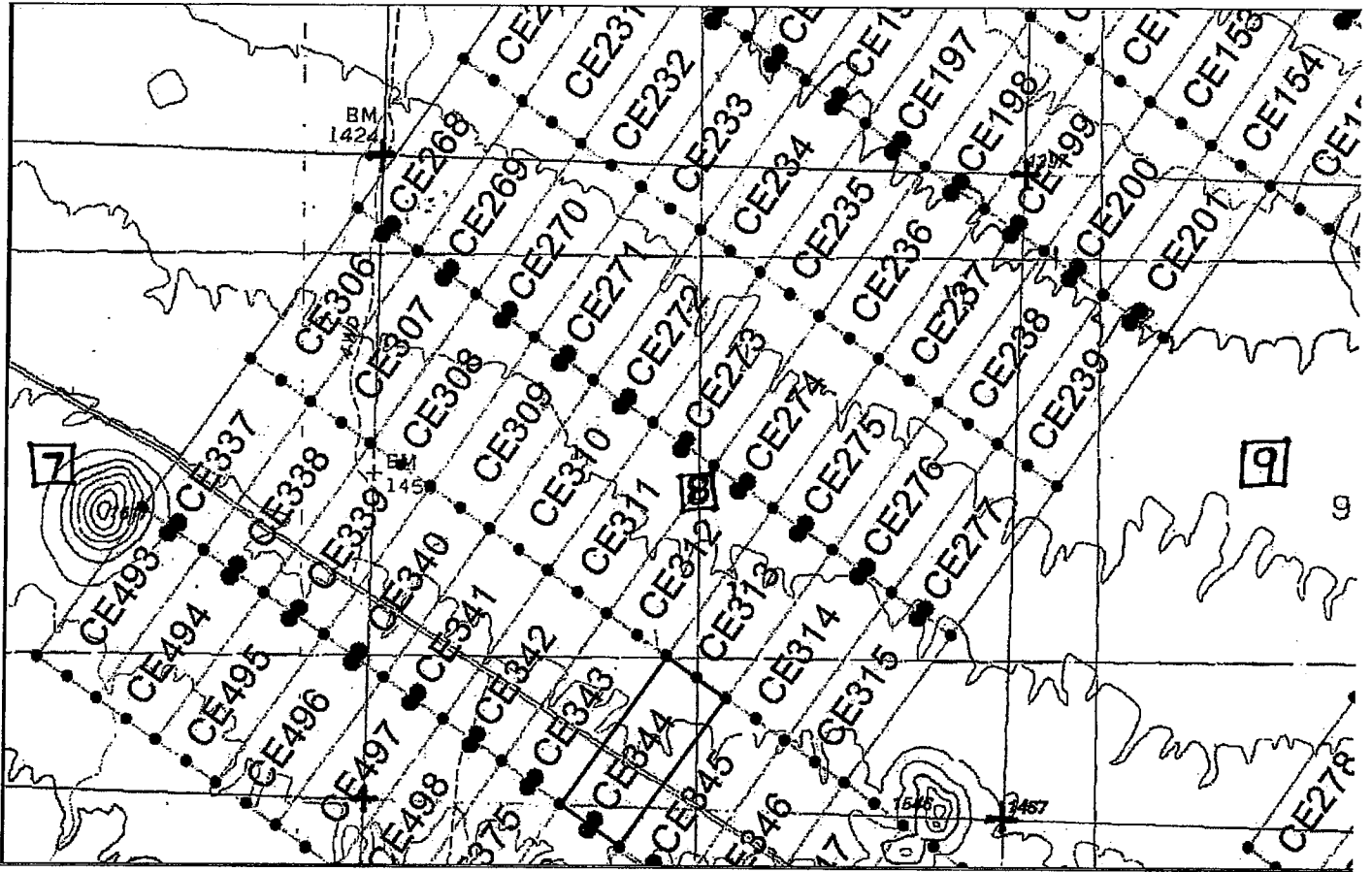


By: Erik Best, its Operating Officer

AMC 434344



Lode Mining Claim Map of the **CE344** Lode Claim,  
attached to and made a part of the Location Notice.



The scale is generally 1" = 2000". GN ↑

The Claim is located in: Section(s) 8, 17, T2N, R11W, G&SRM, La Paz County, Arizona.

TIE: The Location Monument of this claim is approximately 6787 feet East and 16098 feet South from the SE corner of Section 25, T3N, R12W, G&SRM, La Paz County, Arizona. The claim is 1500' long x 600' wide. The bearing for the claim block is N 35°E and S 55°E.

Monuments are 1-1/2" x 1-1/2" x 5' wood posts projecting at least four feet above the ground. Location monuments are generally set 50' inside the Northeast or Southwest endline along the center of each claim unless otherwise depicted.

AN0434344

RECORDED  
 APR 21 P 2 59  
 COUNTY OF LA PAZ, ARIZONA

When recorded return to:  
Kennecott Exploration Company  
224 North 2200 West  
Salt Lake City, UT 84116  
Attn: Land Department

RECEIVED  
BLM AZ STATE OFFICE  
2015 OCT 21 P 2:59  
PHOENIX, ARIZONA

ARIZONA NOTICE OF LOCATION  
(LODE CLAIM)

NOTICE IS HEREBY GIVEN THAT KENNECOTT EXPLORATION COMPANY, whose mailing address is 224 North 2200 West, Salt Lake City, Utah 84116 by its undersigned officer, makes this location of the CE345 Lode Mining Claim, in La Paz County, Arizona.

The general course of the claim is from the Northeast to Southwest, and said claim is within the:

| <u>Quarter</u> | <u>Section</u> | <u>Township</u> | <u>Range</u> |
|----------------|----------------|-----------------|--------------|
| SE             | 8              | 2N              | 11W          |
| SW             | 8              | 2N              | 11W          |
| NE             | 17             | 2N              | 11W          |
| NW             | 17             | 2N              | 11W          |

G&SRM, La Paz County, Arizona.


This claim is 1500 feet in length and 600 feet in width. This Notice of Location is posted on the centerline of the claim. The claim runs from the location monument on which this notice is posted 1450 feet in a northeasterly direction to the Northeast end line and 50 feet in a southwesterly direction to the Southwest end line. The claim boundaries are marked by six monuments, one at each corner and one at the center of each endline. The location monument on which this notice is posted is situated within Section 17, Township 2N, Range 11W, G&SRM, La Paz County, Arizona and is approximately 7277 feet East and 16441 feet South from the SE corner of Section 25, Township 3 North, Range 12 West, G&SRM, La Paz County, Arizona.

The undersigned claims the ground as depicted on the map that is attached to a copy of this Notice of Location filed in the office of the County Recorder, La Paz County, Arizona.

The claim has been monumented in accordance with State and Federal law. Corner, end centers and location monuments are posts, 1-1/2" x 1-1/2" x 5' projecting at least 4' above the ground.

Located, dated and posted on the ground the 3rd day of September, 2015.

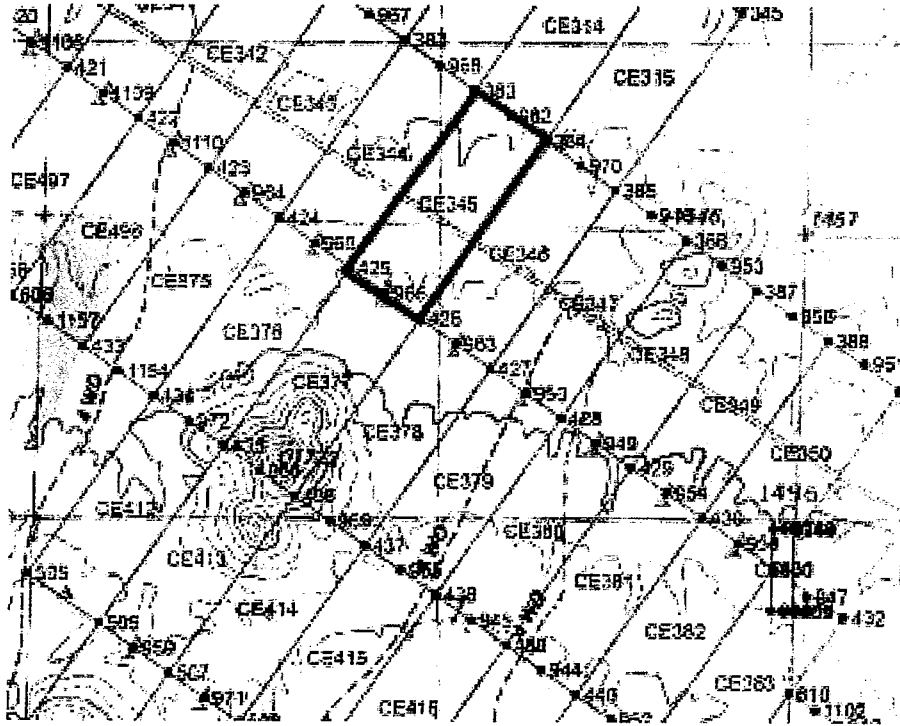
KENNECOTT EXPLORATION COMPANY



By: Erik Best, its Operating Officer

AMC434345

Lode Mining Claim Map of the CE345 Lode Claim,  
attached to and made a part of the Location Notice.



The scale is generally 1" = 2000". GN ↑

The Claim is located in: Section(s) 8, 17, T2N, R11W, G&SRM, La Paz County, Arizona.

TIE: The Location Monument of this claim is approximately 7277 feet East and 16441 feet South from the SE corner of Section 25, T3N, R12W, G&SRM, La Paz County, Arizona. The claim is 1500' long x 600' wide. The bearing for the claim block is N 35°E and S 55°E.

Monuments are 1-1/2" x 1-1/2" x 5' wood posts projecting at least four feet above the ground. Location monuments are generally set 50' inside the Northeast or Southwest endline along the center of each claim unless otherwise depicted.

AMC434345

RECEIVED  
BLM AZS INTL OFFICE  
2015 OCT 21 P 2:59  
PHOENIX, ARIZONA

When recorded return to:  
Kennecott Exploration Company  
224 North 2200 West  
Salt Lake City, UT 84116  
Attn: Land Department

RECEIVED  
BLM AZ STATE OFFICE  
2015 OCT 21 12:59  
PHOENIX, ARIZONA

ARIZONA NOTICE OF LOCATION  
(LODE CLAIM)

NOTICE IS HEREBY GIVEN THAT KENNECOTT EXPLORATION COMPANY, whose mailing address is 224 North 2200 West, Salt Lake City, Utah 84116 by its undersigned officer, makes this location of the CE346 Lode Mining Claim, in La Paz County, Arizona.

The general course of the claim is from the Northeast to Southwest, and said claim is within the:

| <u>Quarter</u> | <u>Section</u> | <u>Township</u> | <u>Range</u> |
|----------------|----------------|-----------------|--------------|
| SE             | 8              | 2N              | 11W          |
| NE             | 17             | 2N              | 11W          |
| NW             | 17             | 2N              | 11W          |

G&SRM, La Paz County, Arizona.


This claim is 1500 feet in length and 600 feet in width. This Notice of Location is posted on the centerline of the claim. The claim runs from the location monument on which this notice is posted 1450 feet in a northeasterly direction to the Northeast end line and 50 feet in a southwesterly direction to the Southwest end line. The claim boundaries are marked by six monuments, one at each corner and one at the center of each endline. The location monument on which this notice is posted is situated within Section 17, Township 2N, Range 11W, G&SRM, La Paz County, Arizona and is approximately 7773 feet East and 16789 feet South from the SE corner of Section 25, Township 3 North, Range 12 West, G&SRM, La Paz County, Arizona.

The undersigned claims the ground as depicted on the map that is attached to a copy of this Notice of Location filed in the office of the County Recorder, La Paz County, Arizona.

The claim has been monumented in accordance with State and Federal law. Corner, end centers and location monuments are posts, 1-1/2" x 1-1/2" x 5' projecting at least 4' above the ground.

Located, dated and posted on the ground the 3rd day of September, 2015.

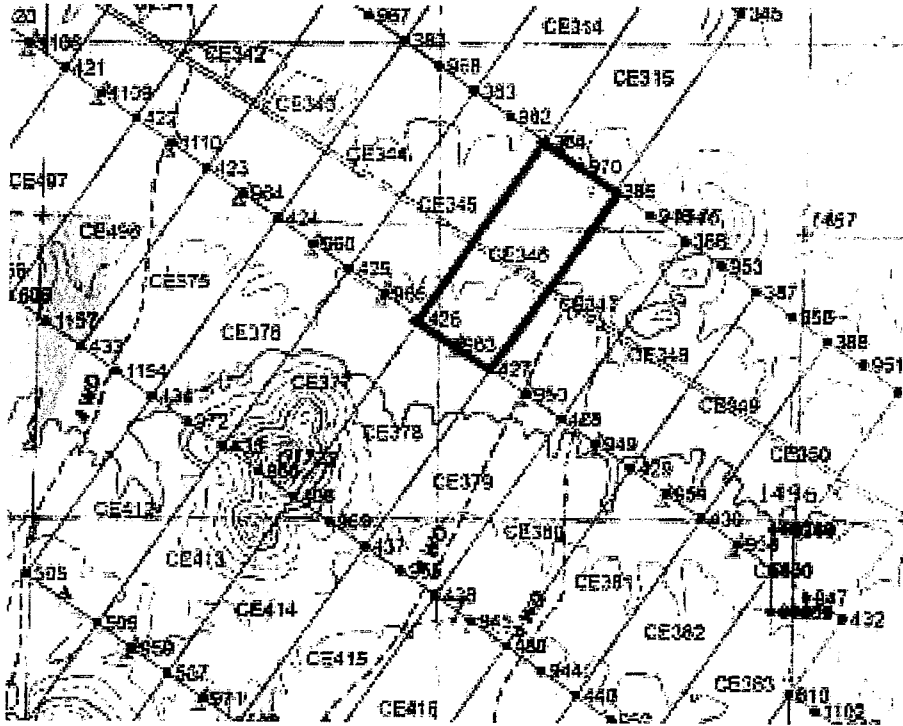
KENNECOTT EXPLORATION COMPANY



By: Erik Best, its Operating Officer

AMC 434346

Lode Mining Claim Map of the CE346 Lode Claim,  
attached to and made a part of the Location Notice.



The scale is generally 1" = 2000". GN ↑

The Claim is located in: Section(s) 8, 17, T2N, R11W, G&SRM, La Paz County, Arizona.

TIE: The Location Monument of this claim is approximately 7773 feet East and 16789 feet South from the SE corner of Section 25, T3N, R12W, G&SRM, La Paz County, Arizona. The claim is 1500' long x 600' wide. The bearing for the claim block is N 35°E and S 55°E.

Monuments are 1-1/2" x 1-1/2" x 5' wood posts projecting at least four feet above the ground. Location monuments are generally set 50' inside the Northeast or Southwest endline along the center of each claim unless otherwise depicted.

AMC434346

RECEIVED  
LAZ STATE OFFICE  
2005 OCT 21 P 2:59  
PIQUEEN, ARIZONA

When recorded return to:  
Kennecott Exploration Company  
224 North 2200 West  
Salt Lake City, UT 84116  
Attn: Land Department

RECEIVED  
BLM AZ STATE OFFICE  
2015 OCT 21 PM 3:09  
PHOENIX, ARIZONA

ARIZONA NOTICE OF LOCATION  
(LODE CLAIM)

NOTICE IS HEREBY GIVEN THAT KENNECOTT EXPLORATION COMPANY, whose mailing address is 224 North 2200 West, Salt Lake City, Utah 84116 by its undersigned officer, makes this location of the CE347 Lode Mining Claim, in La Paz County, Arizona.

The general course of the claim is from the Northeast to Southwest, and said claim is within the:

| <u>Quarter</u> | <u>Section</u> | <u>Township</u> | <u>Range</u> |
|----------------|----------------|-----------------|--------------|
| SE             | 8              | 2N              | 11W          |
| NE             | 17             | 2N              | 11W          |

G&SRM, La Paz County, Arizona.

This claim is 1500 feet in length and 600 feet in width. This Notice of Location is posted on the centerline of the claim. The claim runs from the location monument on which this notice is posted 1450 feet in a northeasterly direction to the Northeast end line and 50 feet in a southwesterly direction to the Southwest end line. The claim boundaries are marked by six monuments, one at each corner and one at the center of each endline. The location monument on which this notice is posted is situated within Section 17, Township 2N, Range 11W, G&SRM, La Paz County, Arizona and is approximately 8250 feet East and 17123 feet South from the SE corner of Section 25, Township 3 North, Range 12 West, G&SRM, La Paz County, Arizona.

The undersigned claims the ground as depicted on the map that is attached to a copy of this Notice of Location filed in the office of the County Recorder, La Paz County, Arizona.

The claim has been monumented in accordance with State and Federal law. Corner, end centers and location monuments are posts, 1-1/2" x 1-1/2" x 5' projecting at least 4' above the ground.

Located, dated and posted on the ground the 3rd day of September, 2015.

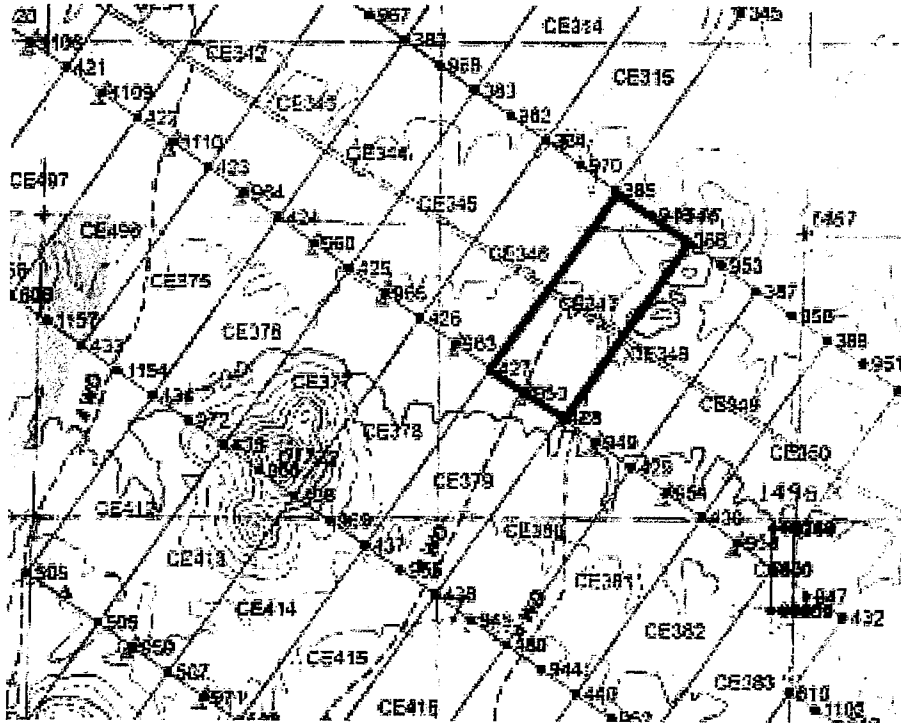
KENNECOTT EXPLORATION COMPANY



By: Erik Best, its Operating Officer

AMC 434347

Lode Mining Claim Map of the CE347 Lode Claim,  
attached to and made a part of the Location Notice.



The scale is generally 1" = 2000". GN ↑

The Claim is located in: Section(s) 8, 17, T2N, R11W, G&SRM, La Paz County, Arizona.

TIE: The Location Monument of this claim is approximately 8250 feet East and 17123 feet South from the SE corner of Section 25, T3N, R12W, G&SRM, La Paz County, Arizona. The claim is 1500' long x 600' wide. The bearing for the claim block is N 35°E and S 55°E.

Monuments are 1-1/2" x 1-1/2" x 5' wood posts projecting at least four feet above the ground. Location monuments are generally set 50' inside the Northeast or Southwest endline along the center of each claim unless otherwise depicted.

AMC434347

RECEIVED  
BLM AZ STATE OFFICE  
2015 OCT 21 P 3:00  
PHOENIX, ARIZONA

When recorded return to:  
Kennecott Exploration Company  
224 North 2200 West  
Salt Lake City, UT 84116  
Attn: Land Department

RECEIVED  
BLM AZ STATE OFFICE  
2015 OCT 21 P 3:00  
PHOENIX, ARIZONA

ARIZONA NOTICE OF LOCATION  
(LODE CLAIM)

NOTICE IS HEREBY GIVEN THAT KENNECOTT EXPLORATION COMPANY, whose mailing address is 224 North 2200 West, Salt Lake City, Utah 84116 by its undersigned officer, makes this location of the CE348 Lode Mining Claim, in La Paz County, Arizona.

The general course of the claim is from the Northeast to Southwest, and said claim is within the:

| <u>Quarter</u> | <u>Section</u> | <u>Township</u> | <u>Range</u> |
|----------------|----------------|-----------------|--------------|
| NE             | 17             | 2N              | 11W          |

G&SRM, La Paz County, Arizona.

This claim is 1500 feet in length and 600 feet in width. This Notice of Location is posted on the centerline of the claim. The claim runs from the location monument on which this notice is posted 1450 feet in a northeasterly direction to the Northeast end line and 50 feet in a southwesterly direction to the Southwest end line. The claim boundaries are marked by six monuments, one at each corner and one at the center of each endline. The location monument on which this notice is posted is situated within Section 17, Township 2N, Range 11W, G&SRM, La Paz County, Arizona and is approximately 8748 feet East and 17473 feet South from the SE corner of Section 25, Township 3 North, Range 12 West, G&SRM, La Paz County, Arizona.

The undersigned claims the ground as depicted on the map that is attached to a copy of this Notice of Location filed in the office of the County Recorder, La Paz County, Arizona.

The claim has been monumented in accordance with State and Federal law. Corner, end centers and location monuments are posts, 1-1/2" x 1-1/2" x 5' projecting at least 4' above the ground.

Located, dated and posted on the ground the 3rd day of September, 2015.

KENNECOTT EXPLORATION COMPANY

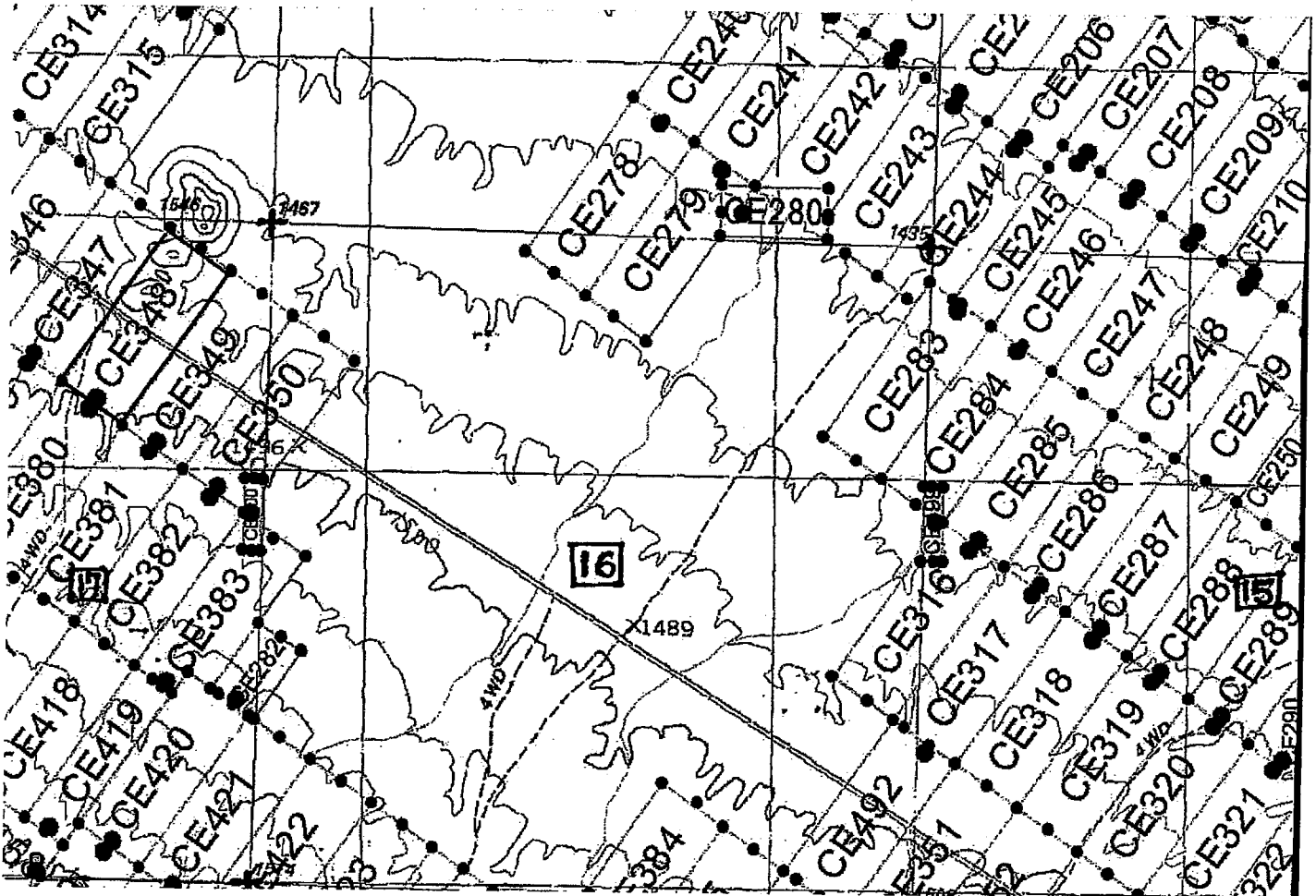


By: Erik Best, its Operating Officer

AMC 434348



Lode Mining Claim Map of the **CE348** Lode Claim,  
attached to and made a part of the Location Notice.



The scale is generally 1" = 2000". GN ↑

The Claim is located in: Section(s) 17, T2N, R11W, G&SRM, La Paz County, Arizona.

TIE: The Location Monument of this claim is approximately 8748 feet East and 17473 feet South from the SE corner of Section 25, T3N, R12W, G&SRM, La Paz County, Arizona. The claim is 1500' long x 600' wide. The bearing for the claim block is N 35°E and S 55°E.

Monuments are 1-1/2" x 1-1/2" x 5' wood posts projecting at least four feet above the ground. Location monuments are generally set 50' inside the Northeast or Southwest endline along the center of each claim unless otherwise depicted.

RECEIVED  
 BLM STATE OFFICE  
 2015 01 21 P 3:00  
 ARIZONA  
 AMC 434348

When recorded return to:  
Kennecott Exploration Company  
224 North 2200 West  
Salt Lake City, UT 84116  
Attn: Land Department

RECEIVED  
BLM AZ STATE OFFICE  
2015 OCT 21 P 3:00  
PHOENIX, ARIZONA

ARIZONA NOTICE OF LOCATION  
(LODE CLAIM)

NOTICE IS HEREBY GIVEN THAT KENNECOTT EXPLORATION COMPANY, whose mailing address is 224 North 2200 West, Salt Lake City, Utah 84116 by its undersigned officer, makes this location of the CE349 Lode Mining Claim, in La Paz County, Arizona.

The general course of the claim is from the Northeast to Southwest, and said claim is within the:

| <u>Quarter</u> | <u>Section</u> | <u>Township</u> | <u>Range</u> |
|----------------|----------------|-----------------|--------------|
| NW             | 16             | 2N              | 11W          |
| NE             | 17             | 2N              | 11W          |

G&SRM, La Paz County, Arizona.


This claim is 1500 feet in length and 600 feet in width. This Notice of Location is posted on the centerline of the claim. The claim runs from the location monument on which this notice is posted 1450 feet in a northeasterly direction to the Northeast end line and 50 feet in a southwesterly direction to the Southwest end line. The claim boundaries are marked by six monuments, one at each corner and one at the center of each endline. The location monument on which this notice is posted is situated within Section 17, Township 2N, Range 11W, G&SRM, La Paz County, Arizona and is approximately 9238 feet East and 17816 feet South from the SE corner of Section 25, Township 3 North, Range 12 West, G&SRM, La Paz County, Arizona.

The undersigned claims the ground as depicted on the map that is attached to a copy of this Notice of Location filed in the office of the County Recorder, La Paz County, Arizona.

The claim has been monumented in accordance with State and Federal law. Corner, end centers and location monuments are posts, 1-1/2" x 1-1/2" x 5' projecting at least 4' above the ground.

Located, dated and posted on the ground the 3rd day of September, 2015.

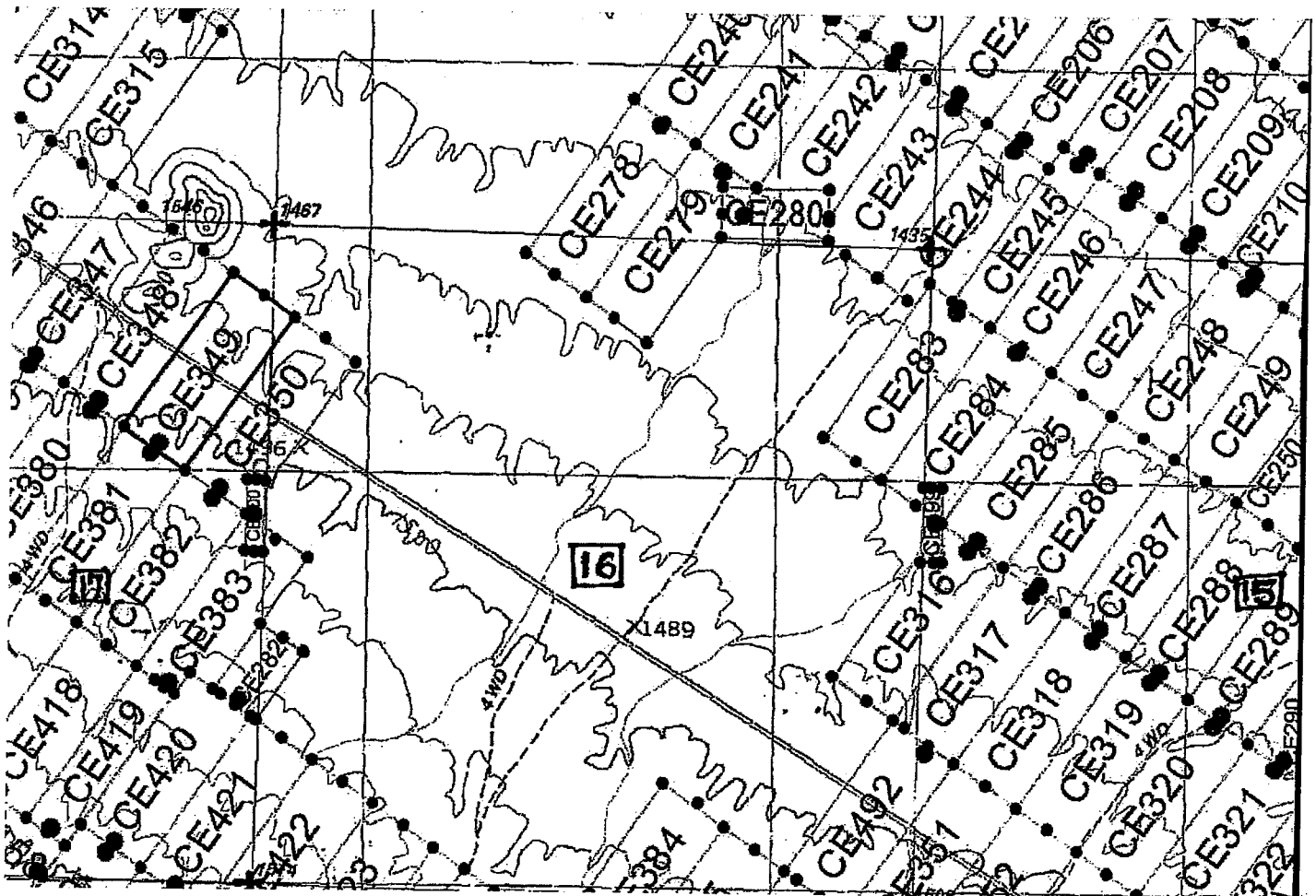
KENNECOTT EXPLORATION COMPANY



By: Erik Best, its Operating Officer

AMC 434349

Lode Mining Claim Map of the **CE349** Lode Claim,  
attached to and made a part of the Location Notice.



The scale is generally 1" = 2000". GN ↑

The Claim is located in: Section(s) 16, 17, T2N, R11W, G&SRM, La Paz County, Arizona.

TIE: The Location Monument of this claim is approximately 9238 feet East and 17816 feet South from the SE corner of Section 25, T3N, R12W, G&SRM, La Paz County, Arizona. The claim is 1500' long x 600' wide. The bearing for the claim block is N 35°E and S 55°E.

Monuments are 1-1/2" x 1-1/2" x 5' wood posts projecting at least four feet above the ground. Location monuments are generally set 50' inside the Northeast or Southwest endline along the center of each claim unless otherwise depicted.

BLM/BLM  
 2015  
 10/21/15  
 10:00 AM

b h e h c h o w  
 4 3 4 3 4 9

When recorded return to:  
Kennecott Exploration Company  
224 North 2200 West  
Salt Lake City, UT 84116  
Attn: Land Department

RECEIVED  
BLM/AS STATE OFFICE  
2015 OCT 21 P 3:00  
PHOENIX, ARIZONA

ARIZONA NOTICE OF LOCATION  
(LODE CLAIM)

NOTICE IS HEREBY GIVEN THAT KENNECOTT EXPLORATION COMPANY, whose mailing address is 224 North 2200 West, Salt Lake City, Utah 84116 by its undersigned officer, makes this location of the CE350 Lode Mining Claim, in La Paz County, Arizona.

The general course of the claim is from the Northeast to Southwest, and said claim is within the:

| <u>Quarter</u> | <u>Section</u> | <u>Township</u> | <u>Range</u> |
|----------------|----------------|-----------------|--------------|
| NW             | 16             | 2N              | 11W          |
| NE             | 17             | 2N              | 11W          |

G&SRM, La Paz County, Arizona.


This claim is 1500 feet in length and 600 feet in width. This Notice of Location is posted on the centerline of the claim. The claim runs from the location monument on which this notice is posted 1450 feet in a northeasterly direction to the Northeast end line and 50 feet in a southwesterly direction to the Southwest end line. The claim boundaries are marked by six monuments, one at each corner and one at the center of each endline. The location monument on which this notice is posted is situated within Section 17, Township 2N, Range 11W, G&SRM, La Paz County, Arizona and is approximately 9731 feet East and 18162 feet South from the SE corner of Section 25, Township 3 North, Range 12 West, G&SRM, La Paz County, Arizona.

The undersigned claims the ground as depicted on the map that is attached to a copy of this Notice of Location filed in the office of the County Recorder, La Paz County, Arizona.

The claim has been monumented in accordance with State and Federal law. Corner, end centers and location monuments are posts, 1-1/2" x 1-1/2" x 5' projecting at least 4' above the ground.

Located, dated and posted on the ground the 3rd day of September, 2015.

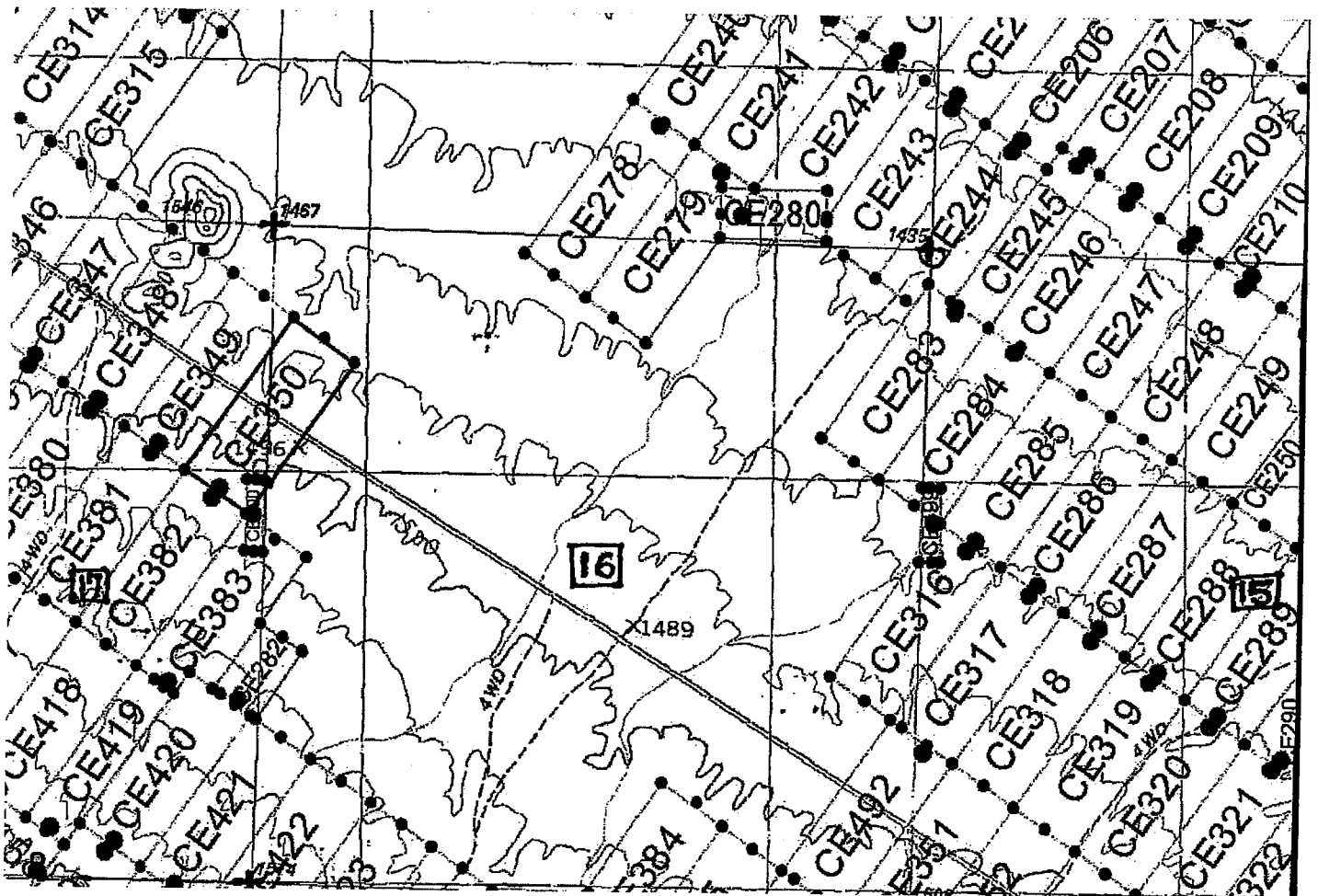
KENNECOTT EXPLORATION COMPANY



By: Erik Best, its Operating Officer

AMC 434350

Lode Mining Claim Map of the CE350 Lode Claim,  
attached to and made a part of the Location Notice.



The scale is generally 1" = 2000". GN ↑

The Claim is located in: Section(s) 16, 17, T2N, R11W, G&SRM, La Paz County, Arizona.

TIE: The Location Monument of this claim is approximately 9731 feet East and 18162 feet South from the SE corner of Section 25, T3N, R12W, G&SRM, La Paz County, Arizona. The claim is 1500' long x 600' wide. The bearing for the claim block is N 35°E and S 55°E.

Monuments are 1-1/2" x 1-1/2" x 5' wood posts projecting at least four feet above the ground. Location monuments are generally set 50' inside the Northeast or Southwest endline along the center of each claim unless otherwise depicted.

RECEIVED  
BIRMINGHAM OFFICE  
2011 MAR 21 PM 00  
PHOENIX, ARIZONA

AMC 434350

When recorded return to:  
Kennecott Exploration Company  
224 North 2200 West  
Salt Lake City, UT 84116  
Attn: Land Department

RECEIVED  
BLM LAZ STATE OFFICE  
2015 OCT 21 P 3:00  
PROPERTY, ARIZONA

ARIZONA NOTICE OF LOCATION  
(LODE CLAIM)

NOTICE IS HEREBY GIVEN THAT KENNECOTT EXPLORATION COMPANY, whose mailing address is 224 North 2200 West, Salt Lake City, Utah 84116 by its undersigned officer, makes this location of the CE351 Lode Mining Claim, in La Paz County, Arizona.

The general course of the claim is from the Northeast to Southwest, and said claim is within the:

| <u>Quarter</u> | <u>Section</u> | <u>Township</u> | <u>Range</u> |
|----------------|----------------|-----------------|--------------|
| SW             | 15             | 2N              | 11W          |
| SE             | 16             | 2N              | 11W          |
| NE             | 21             | 2N              | 11W          |
| NW             | 22             | 2N              | 11W          |

G&SRM, La Paz County, Arizona.

This claim is 1500 feet in length and 600 feet in width. This Notice of Location is posted on the centerline of the claim. The claim runs from the location monument on which this notice is posted 1450 feet in a northeasterly direction to the Northeast end line and 50 feet in a southwesterly direction to the Southwest end line. The claim boundaries are marked by six monuments, one at each corner and one at the center of each endline. The location monument on which this notice is posted is situated within Section 21, Township 2N, Range 11W, G&SRM, La Paz County, Arizona and is approximately 15075 feet East and 21640 feet South from the SE corner of Section 25, Township 3 North, Range 12 West, G&SRM, La Paz County, Arizona.

The undersigned claims the ground as depicted on the map that is attached to a copy of this Notice of Location filed in the office of the County Recorder, La Paz County, Arizona.

The claim has been monumented in accordance with State and Federal law. Corner, end centers and location monuments are posts, 1-1/2" x 1-1/2" x 5' projecting at least 4' above the ground.

Located, dated and posted on the ground the 4th day of September, 2015.

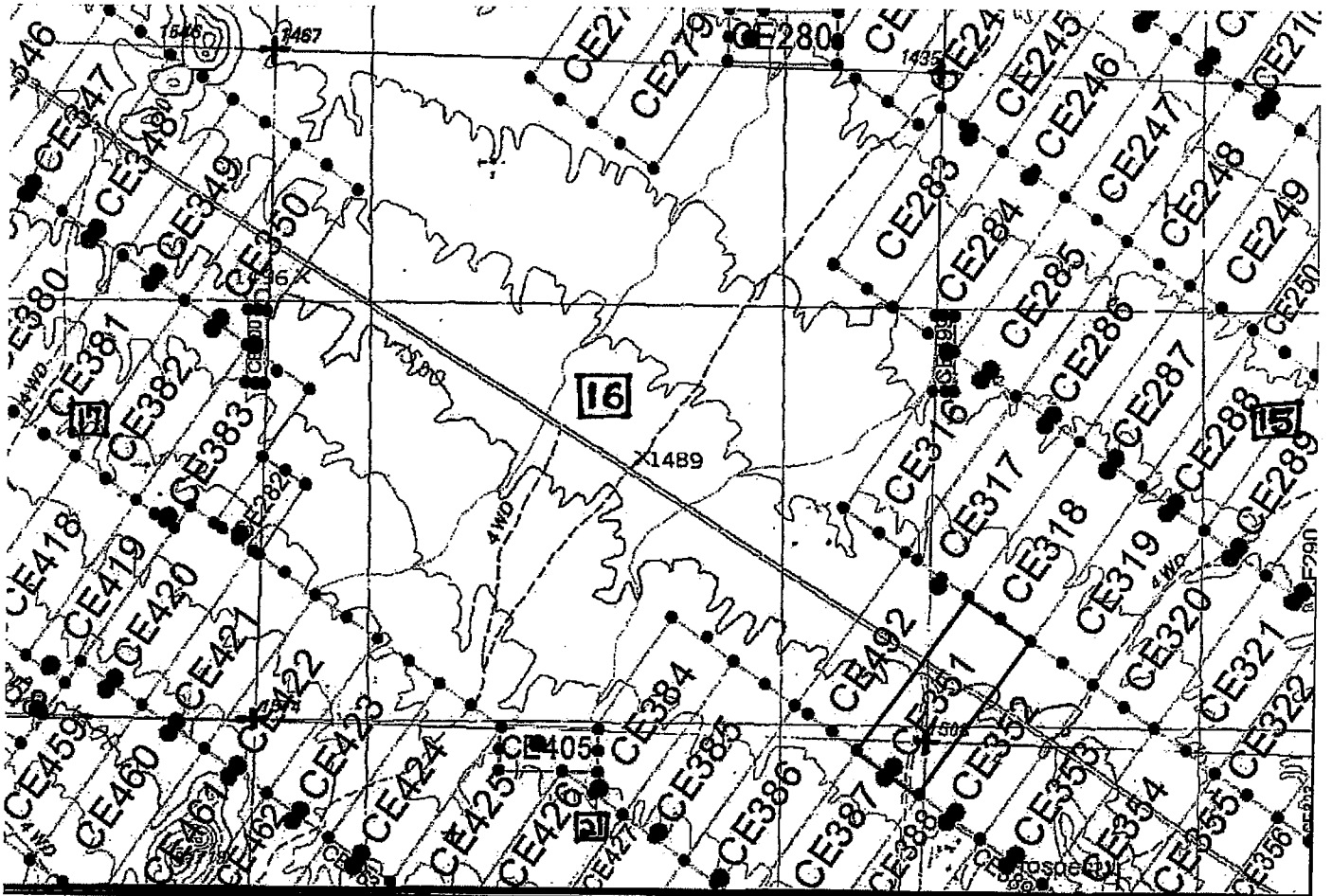
KENNECOTT EXPLORATION COMPANY



By: Erik Best, its Operating Officer

AMC 434351

Lode Mining Claim Map of the **CE351** Lode Claim,  
attached to and made a part of the Location Notice.



The scale is generally 1" = 2000". GN ↑

The Claim is located in: Section(s) 15, 16, 21, 22, T2N, R11W, G&SRM, La Paz County, Arizona.

TIE: The Location Monument of this claim is approximately 15075 feet East and 21640 feet South from the SE corner of Section 25, T3N, R12W, G&SRM, La Paz County, Arizona. The claim is 1500' long x 600' wide. The bearing for the claim block is N 35°E and S 55°E.

Monuments are 1-1/2" x 1-1/2" x 5' wood posts projecting at least four feet above the ground. Location monuments are generally set 50' inside the Northeast or Southwest endline along the center of each claim unless otherwise depicted.

AMC 434351

RECEIVED  
BUREAU OF LAND MANAGEMENT  
MAY 21 2000  
P.O. BOX 100  
DENVER, CO 80201

When recorded return to:  
Kennecott Exploration Company  
224 North 2200 West  
Salt Lake City, UT 84116  
Attn: Land Department

RECEIVED  
BLM AZ STATE OFFICE  
2015 OCT 21 P 3:00  
PHOENIX, ARIZONA

ARIZONA NOTICE OF LOCATION  
(LODE CLAIM)

NOTICE IS HEREBY GIVEN THAT KENNECOTT EXPLORATION COMPANY, whose mailing address is 224 North 2200 West, Salt Lake City, Utah 84116 by its undersigned officer, makes this location of the CE352 Lode Mining Claim, in La Paz County, Arizona.

The general course of the claim is from the Northeast to Southwest, and said claim is within the:

| <u>Quarter</u> | <u>Section</u> | <u>Township</u> | <u>Range</u> |
|----------------|----------------|-----------------|--------------|
| SW             | 15             | 2N              | 11W          |
| NE             | 21             | 2N              | 11W          |
| NW             | 22             | 2N              | 11W          |

G&SRM, La Paz County, Arizona.


This claim is 1500 feet in length and 600 feet in width. This Notice of Location is posted on the centerline of the claim. The claim runs from the location monument on which this notice is posted 1450 feet in a northeasterly direction to the Northeast end line and 50 feet in a southwesterly direction to the Southwest end line. The claim boundaries are marked by six monuments, one at each corner and one at the center of each endline. The location monument on which this notice is posted is situated within Section 22, Township 2N, Range 11W, G&SRM, La Paz County, Arizona and is approximately 15577 feet East and 21993 feet South from the SE corner of Section 25, Township 3 North, Range 12 West, G&SRM, La Paz County, Arizona.

The undersigned claims the ground as depicted on the map that is attached to a copy of this Notice of Location filed in the office of the County Recorder, La Paz County, Arizona.

The claim has been monumented in accordance with State and Federal law. Corner, end centers and location monuments are posts, 1-1/2" x 1-1/2" x 5' projecting at least 4' above the ground.

Located, dated and posted on the ground the 4th day of September, 2015.

KENNECOTT EXPLORATION COMPANY

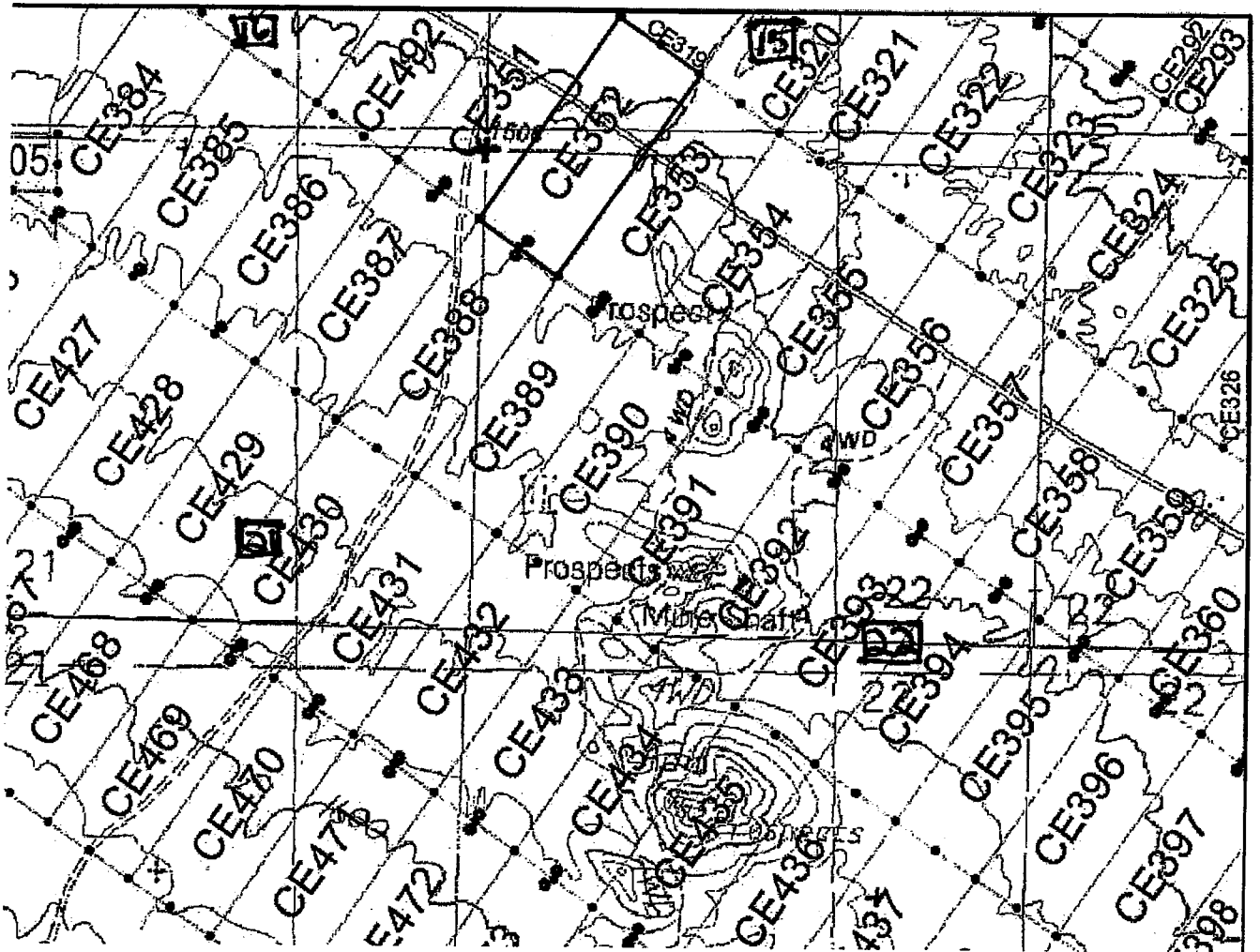


By: Erik Best, its Operating Officer

AMC434352



Lode Mining Claim Map of the CE352 Lode Claim,  
attached to and made a part of the Location Notice.



The scale is generally 1" = 2000". GN ↑

The Claim is located in: Section(s) 15, 21, 22, T2N, R11W, G&SRM, La Paz County, Arizona.

TIE: The Location Monument of this claim is approximately 15577 feet East and 21993 feet South from the SE corner of Section 25, T3N, R12W, G&SRM, La Paz County, Arizona. The claim is 1500' long x 600' wide. The bearing for the claim block is N 35°E and S 55°E.

Monuments are 1-1/2" x 1-1/2" x 5' wood posts projecting at least four feet above the ground. Location monuments are generally set 50' inside the Northeast or Southwest endline along the center of each claim unless otherwise depicted.

RECEIVED  
 BUREAU OF LAND MANAGEMENT  
 U.S. DEPARTMENT OF THE INTERIOR  
 WASHINGTON, D.C. 20250  
 OCT 21 1993

AMC434352

When recorded return to:  
Kennecott Exploration Company  
224 North 2200 West  
Salt Lake City, UT 84116  
Attn: Land Department

RECEIVED  
BLM/AZ STATE OFFICE  
2015 OCT 21 P 3:01  
PHOENIX, ARIZONA

ARIZONA NOTICE OF LOCATION  
(LODE CLAIM)

NOTICE IS HEREBY GIVEN THAT KENNECOTT EXPLORATION COMPANY, whose mailing address is 224 North 2200 West, Salt Lake City, Utah 84116 by its undersigned officer, makes this location of the CE353 Lode Mining Claim, in La Paz County, Arizona.

The general course of the claim is from the Northeast to Southwest, and said claim is within the:

| <u>Quarter</u> | <u>Section</u> | <u>Township</u> | <u>Range</u> |
|----------------|----------------|-----------------|--------------|
| SW             | 15             | 2N              | 11W          |
| NW             | 22             | 2N              | 11W          |

G&SRM, La Paz County, Arizona.

This claim is 1500 feet in length and 600 feet in width. This Notice of Location is posted on the centerline of the claim. The claim runs from the location monument on which this notice is posted 1450 feet in a northeasterly direction to the Northeast end line and 50 feet in a southwesterly direction to the Southwest end line. The claim boundaries are marked by six monuments, one at each corner and one at the center of each endline. The location monument on which this notice is posted is situated within Section 22, Township 2N, Range 11W, G&SRM, La Paz County, Arizona and is approximately 16051 feet East and 22325 feet South from the SE corner of Section 25, Township 3 North, Range 12 West, G&SRM, La Paz County, Arizona.

The undersigned claims the ground as depicted on the map that is attached to a copy of this Notice of Location filed in the office of the County Recorder, La Paz County, Arizona.

The claim has been monumented in accordance with State and Federal law. Corner, end centers and location monuments are posts, 1-1/2" x 1-1/2" x 5' projecting at least 4' above the ground.

Located, dated and posted on the ground the 4th day of September, 2015.

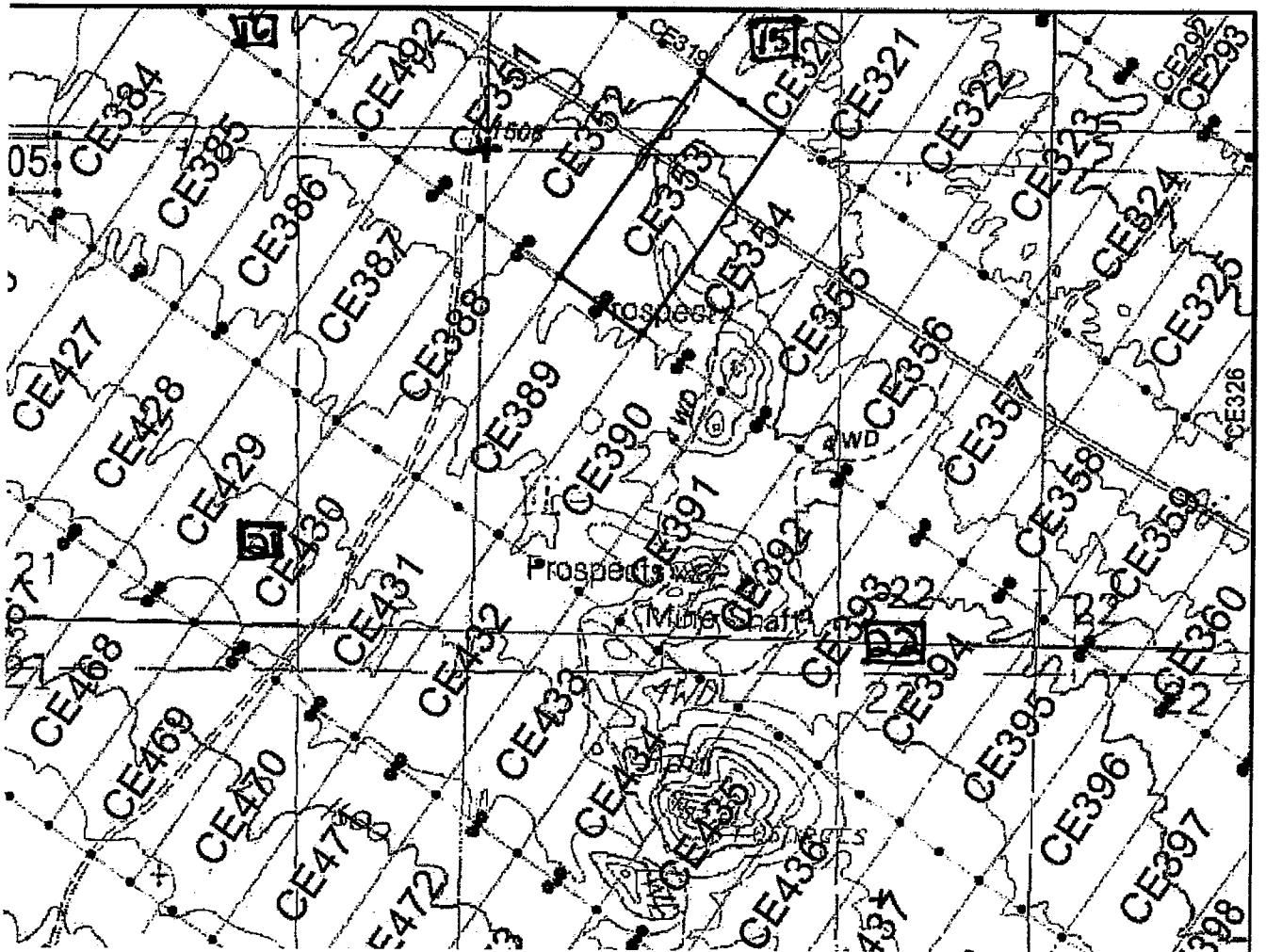
KENNECOTT EXPLORATION COMPANY



By: Erik Best, its Operating Officer

AMC434353

Lode Mining Claim Map of the **CE353** Lode Claim,  
attached to and made a part of the Location Notice.



The scale is generally 1" = 2000". GN ↑

The Claim is located in: Section(s) 15, 22, T2N, R11W, G&SRM, La Paz County, Arizona.

TIE: The Location Monument of this claim is approximately 16051 feet East and 22325 feet South from the SE corner of Section 25, T3N, R12W, G&SRM, La Paz County, Arizona. The claim is 1500' long x 600' wide. The bearing for the claim block is N 35°E and S 55°E.

Monuments are 1-1/2" x 1-1/2" x 5' wood posts projecting at least four feet above the ground. Location monuments are generally set 50' inside the Northeast or Southwest endline along the center of each claim unless otherwise depicted.

AMC434353

RECEIVED  
BUREAU OF LAND MANAGEMENT  
OCT 2 1901  
ARIZONA

When recorded return to:  
Kennecott Exploration Company  
224 North 2200 West  
Salt Lake City, UT 84116  
Attn: Land Department

RECEIVED  
BLM/ARIZONA STATE OFFICE  
2015 OCT 21 P 3:01  
PHOENIX, ARIZONA

ARIZONA NOTICE OF LOCATION  
(LODE CLAIM)

NOTICE IS HEREBY GIVEN THAT KENNECOTT EXPLORATION COMPANY, whose mailing address is 224 North 2200 West, Salt Lake City, Utah 84116 by its undersigned officer, makes this location of the CE354 Lode Mining Claim, in La Paz County, Arizona.

The general course of the claim is from the Northeast to Southwest, and said claim is within the:

| <u>Quarter</u> | <u>Section</u> | <u>Township</u> | <u>Range</u> |
|----------------|----------------|-----------------|--------------|
| SW             | 15             | 2N              | 11W          |
| NW             | 22             | 2N              | 11W          |

G&SRM, La Paz County, Arizona.


This claim is 1500 feet in length and 600 feet in width. This Notice of Location is posted on the centerline of the claim. The claim runs from the location monument on which this notice is posted 1450 feet in a northeasterly direction to the Northeast end line and 50 feet in a southwesterly direction to the Southwest end line. The claim boundaries are marked by six monuments, one at each corner and one at the center of each endline. The location monument on which this notice is posted is situated within Section 22, Township 2N, Range 11W, G&SRM, La Paz County, Arizona and is approximately 16547 feet East and 22674 feet South from the SE corner of Section 25, Township 3 North, Range 12 West, G&SRM, La Paz County, Arizona.

The undersigned claims the ground as depicted on the map that is attached to a copy of this Notice of Location filed in the office of the County Recorder, La Paz County, Arizona.

The claim has been monumented in accordance with State and Federal law. Corner, end centers and location monuments are posts, 1-1/2" x 1-1/2" x 5' projecting at least 4' above the ground.

Located, dated and posted on the ground the 4th day of September, 2015.

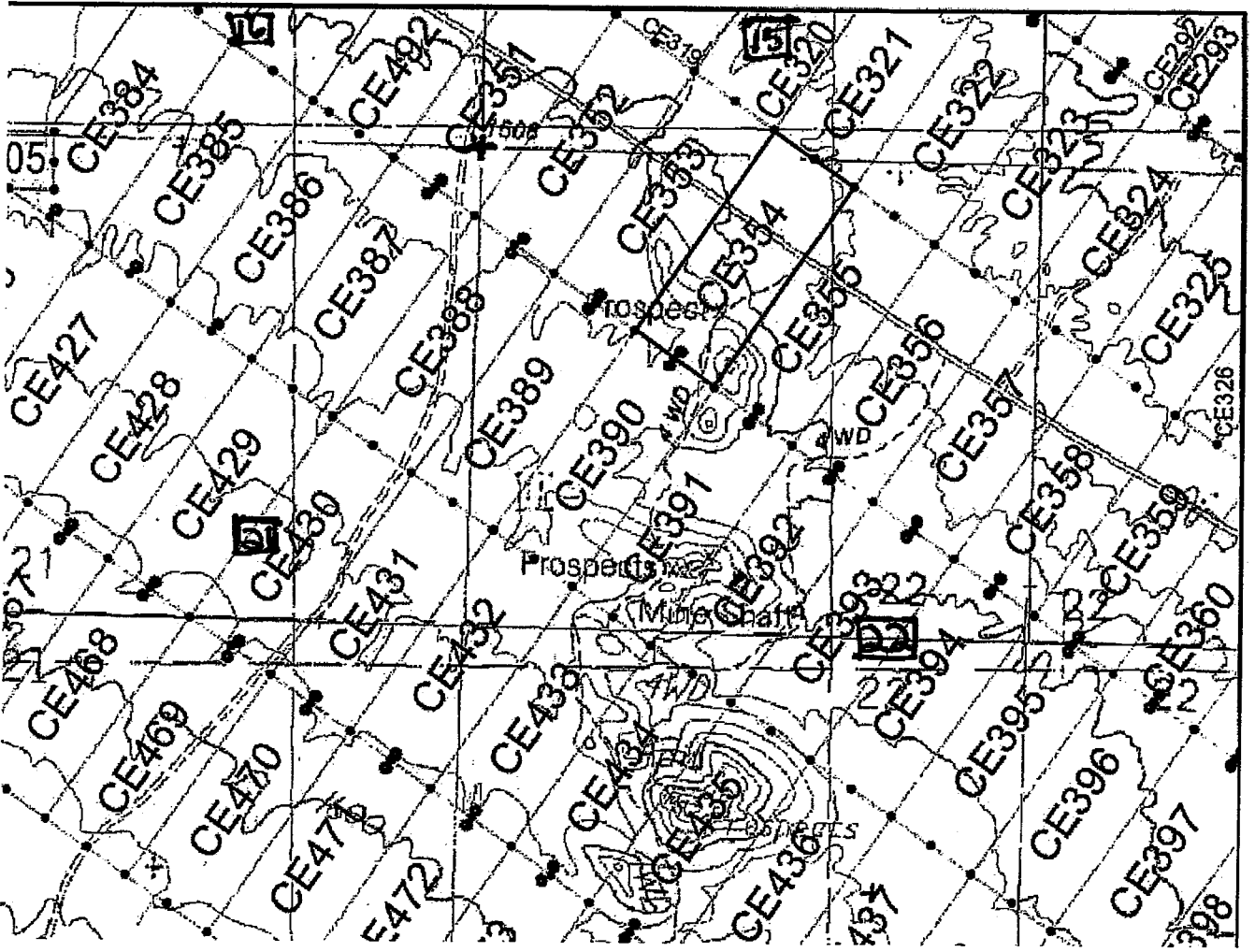
KENNECOTT EXPLORATION COMPANY



By: Erik Best, its Operating Officer

AMC 434354

Lode Mining Claim Map of the **CE354** Lode Claim,  
attached to and made a part of the Location Notice.



The scale is generally 1" = 2000". GN ↑

The Claim is located in: Section(s) 15, 22, T2N, R11W, G&SRM, La Paz County, Arizona.

TIE: The Location Monument of this claim is approximately 16547 feet East and 22674 feet South from the SE corner of Section 25, T3N, R12W, G&SRM, La Paz County, Arizona. The claim is 1500' long x 600' wide. The bearing for the claim block is N 35°E and S 55°E.

Monuments are 1-1/2" x 1-1/2" x 5' wood posts projecting at least four feet above the ground. Location monuments are generally set 50' inside the Northeast or Southwest endline along the center of each claim unless otherwise depicted.

RECEIVED  
BLM/STAFF OFFICE  
OCT 21 2003 01  
MILWAUKEE, WISCONSIN

AMC 434354

When recorded return to:  
Kennecott Exploration Company  
224 North 2200 West  
Salt Lake City, UT 84116  
Attn: Land Department

RECEIVED  
BLM/AV/STATE OFFICE  
2015 OCT 21 P 3:0  
PHOENIX, ARIZONA

ARIZONA NOTICE OF LOCATION  
(LODE CLAIM)

NOTICE IS HEREBY GIVEN THAT KENNECOTT EXPLORATION COMPANY, whose mailing address is 224 North 2200 West, Salt Lake City, Utah 84116 by its undersigned officer, makes this location of the CE355 Lode Mining Claim, in La Paz County, Arizona.

The general course of the claim is from the Northeast to Southwest, and said claim is within the:

| <u>Quarter</u> | <u>Section</u> | <u>Township</u> | <u>Range</u> |
|----------------|----------------|-----------------|--------------|
| NE             | 22             | 2N              | 11W          |
| NW             | 22             | 2N              | 11W          |

G&SRM, La Paz County, Arizona.


This claim is 1500 feet in length and 600 feet in width. This Notice of Location is posted on the centerline of the claim. The claim runs from the location monument on which this notice is posted 1450 feet in a northeasterly direction to the Northeast end line and 50 feet in a southwesterly direction to the Southwest end line. The claim boundaries are marked by six monuments, one at each corner and one at the center of each endline. The location monument on which this notice is posted is situated within Section 22, Township 2N, Range 11W, G&SRM, La Paz County, Arizona and is approximately 17031 feet East and 23013 feet South from the SE corner of Section 25, Township 3 North, Range 12 West, G&SRM, La Paz County, Arizona.

The undersigned claims the ground as depicted on the map that is attached to a copy of this Notice of Location filed in the office of the County Recorder, La Paz County, Arizona.

The claim has been monumented in accordance with State and Federal law. Corner, end centers and location monuments are posts, 1-1/2" x 1-1/2" x 5' projecting at least 4' above the ground.

Located, dated and posted on the ground the 4th day of September, 2015.

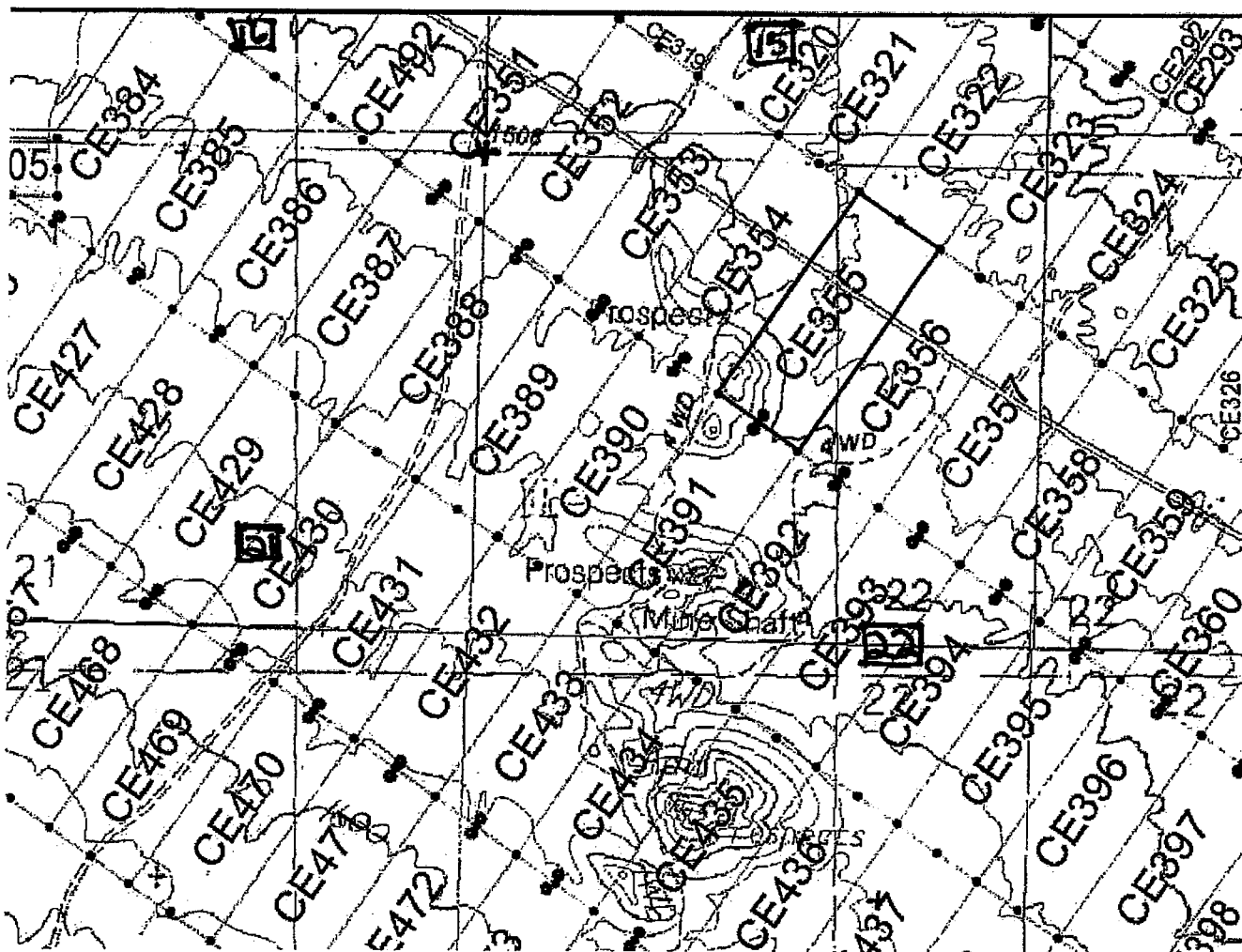
KENNECOTT EXPLORATION COMPANY



By: Erik Best, its Operating Officer

AMC 434355

Lode Mining Claim Map of the CE355 Lode Claim,  
attached to and made a part of the Location Notice.



The scale is generally 1" = 2000". GN ↑

The Claim is located in: Section(s) 22, T2N, R11W, G&SRM, La Paz County, Arizona.

TIE: The Location Monument of this claim is approximately 17031 feet East and 23013 feet South from the SE corner of Section 25, T3N, R12W, G&SRM, La Paz County, Arizona. The claim is 1500' long x 600' wide. The bearing for the claim block is N 35°E and S 55°E.

Monuments are 1-1/2" x 1-1/2" x 5' wood posts projecting at least four feet above the ground. Location monuments are generally set 50' inside the Northeast or Southwest endline along the center of each claim unless otherwise depicted.

AMC 434355

RECORDED  
 COUNTY CLERK  
 COCONINO COUNTY  
 OCT 21 11 33 AM '01

When recorded return to:  
Kennecott Exploration Company  
224 North 2200 West  
Salt Lake City, UT 84116  
Attn: Land Department

RECEIVED  
BLM/LAZ STATE OFFICE  
2015 OCT 21 P 3:01  
PHOENIX, ARIZONA

ARIZONA NOTICE OF LOCATION  
(LODE CLAIM)

NOTICE IS HEREBY GIVEN THAT KENNECOTT EXPLORATION COMPANY, whose mailing address is 224 North 2200 West, Salt Lake City, Utah 84116 by its undersigned officer, makes this location of the CE356 Lode Mining Claim, in La Paz County, Arizona.

The general course of the claim is from the Northeast to Southwest, and said claim is within the:

| <u>Quarter</u> | <u>Section</u> | <u>Township</u> | <u>Range</u> |
|----------------|----------------|-----------------|--------------|
| NE             | 22             | 2N              | 11W          |
| NW             | 22             | 2N              | 11W          |

G&SRM, La Paz County, Arizona.

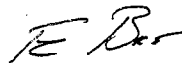
This claim is 1500 feet in length and 600 feet in width. This Notice of Location is posted on the centerline of the claim. The claim runs from the location monument on which this notice is posted 1450 feet in a northeasterly direction to the Northeast end line and 50 feet in a southwesterly direction to the Southwest end line. The claim boundaries are marked by six monuments, one at each corner and one at the center of each endline. The location monument on which this notice is posted is situated within Section 22, Township 2N, Range 11W, G&SRM, La Paz County, Arizona and is approximately 17526 feet East and 23360 feet South from the SE corner of Section 25, Township 3 North, Range 12 West, G&SRM, La Paz County, Arizona.

The undersigned claims the ground as depicted on the map that is attached to a copy of this Notice of Location filed in the office of the County Recorder, La Paz County, Arizona.

The claim has been monumented in accordance with State and Federal law. Corner, end centers and location monuments are posts, 1-1/2" x 1-1/2" x 5' projecting at least 4' above the ground.

Located, dated and posted on the ground the 4th day of September, 2015.

KENNECOTT EXPLORATION COMPANY

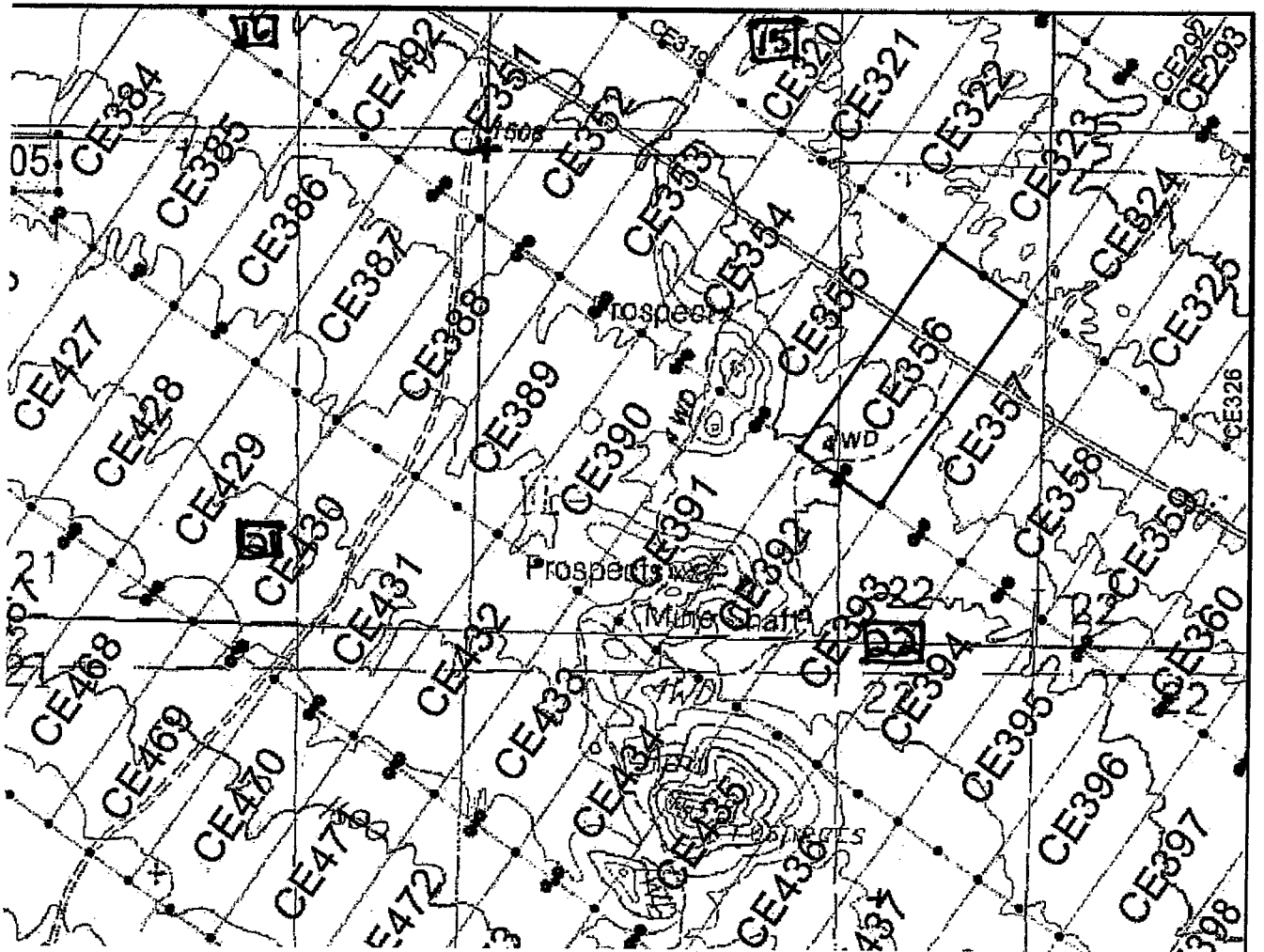


By: Erik Best, its Operating Officer

AMC 434356



Lode Mining Claim Map of the **CE356** Lode Claim,  
attached to and made a part of the Location Notice.



The scale is generally 1" = 2000". GN ↑

The Claim is located in: Section(s) 22, T2N, R11W, G&SRM, La Paz County, Arizona.

TIE: The Location Monument of this claim is approximately 17526 feet East and 23360 feet South from the SE corner of Section 25, T3N, R12W, G&SRM, La Paz County, Arizona. The claim is 1500' long x 600' wide. The bearing for the claim block is N 35°E and S 55°E.

Monuments are 1-1/2" x 1-1/2" x 5' wood posts projecting at least four feet above the ground. Location monuments are generally set 50' inside the Northeast or Southwest endline along the center of each claim unless otherwise depicted.

AMC 434356

BLM/BLISS/AV/99  
25 OCT 21 P 3:01  
ARIZONA  
OFFICE

When recorded return to:  
Kennecott Exploration Company  
224 North 2200 West  
Salt Lake City, UT 84116  
Attn: Land Department

RECORDED  
BLM/ARIZONA OFFICE  
2015 OCT 21 P 3:01  
PUEBLO, ARIZONA

**ARIZONA NOTICE OF LOCATION  
(LODE CLAIM)**

NOTICE IS HEREBY GIVEN THAT KENNECOTT EXPLORATION COMPANY, whose mailing address is 224 North 2200 West, Salt Lake City, Utah 84116 by its undersigned officer, makes this location of the CE357 Lode Mining Claim, in La Paz County, Arizona.

The general course of the claim is from the Northeast to Southwest, and said claim is within the:

| <u>Quarter</u> | <u>Section</u> | <u>Township</u> | <u>Range</u> |
|----------------|----------------|-----------------|--------------|
| NE             | 22             | 2N              | 11W          |
| NW             | 22             | 2N              | 11W          |

G&SRM, La Paz County, Arizona.

This claim is 1500 feet in length and 600 feet in width. This Notice of Location is posted on the centerline of the claim. The claim runs from the location monument on which this notice is posted 1450 feet in a northeasterly direction to the Northeast end line and 50 feet in a southwesterly direction to the Southwest end line. The claim boundaries are marked by six monuments, one at each corner and one at the center of each endline. The location monument on which this notice is posted is situated within Section 22, Township 2N, Range 11W, G&SRM, La Paz County, Arizona and is approximately 18001 feet East and 23694 feet South from the SE corner of Section 25, Township 3 North, Range 12 West, G&SRM, La Paz County, Arizona.

The undersigned claims the ground as depicted on the map that is attached to a copy of this Notice of Location filed in the office of the County Recorder, La Paz County, Arizona.

The claim has been monumented in accordance with State and Federal law. Corner, end centers and location monuments are posts, 1-1/2" x 1-1/2" x 5' projecting at least 4' above the ground.

Located, dated and posted on the ground the 4th day of September, 2015.

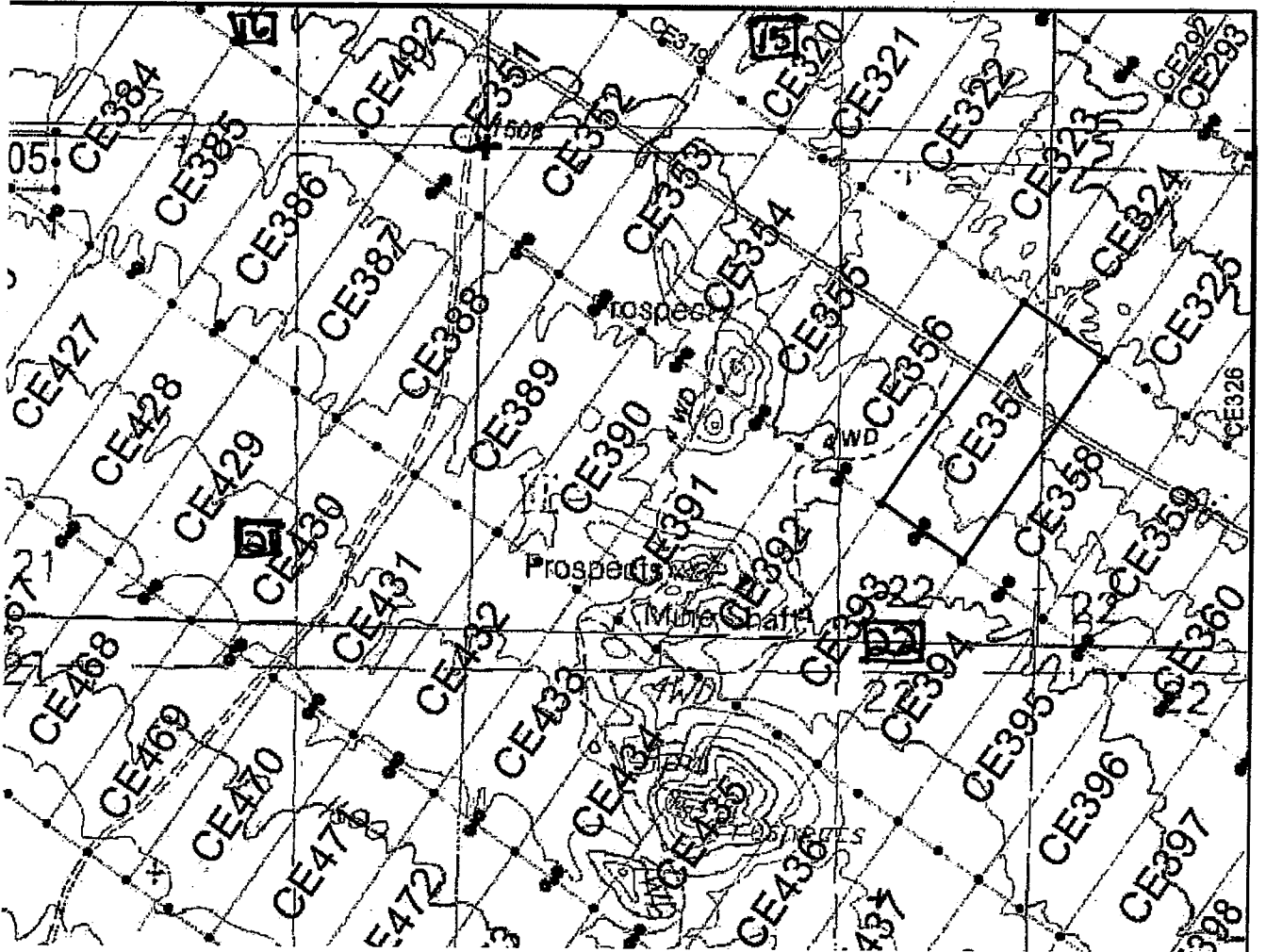
KENNECOTT EXPLORATION COMPANY



By: Erik Best, its Operating Officer

AMC 434357

Lode Mining Claim Map of the CE357 Lode Claim,  
attached to and made a part of the Location Notice.



The scale is generally 1" = 2000". GN ↑

AN C 4 3 4 3 5 7

The Claim is located in: Section(s) 22, T2N, R11W, G&SRM, La Paz County, Arizona.

TIE: The Location Monument of this claim is approximately 18001 feet East and 23694 feet South from the SE corner of Section 25, T3N, R12W, G&SRM, La Paz County, Arizona. The claim is 1500' long x 600' wide. The bearing for the claim block is N 35°E and S 55°E.

Monuments are 1-1/2" x 1-1/2" x 5' wood posts projecting at least four feet above the ground. Location monuments are generally set 50' inside the Northeast or Southwest endline along the center of each claim unless otherwise depicted.

BLM/ARIZONA  
2015 OCT 1 P. 1  
D:\M\ARIZONA

When recorded return to:  
Kennecott Exploration Company  
224 North 2200 West  
Salt Lake City, UT 84116  
Attn: Land Department

REC'D  
BLM/ADL/AR/PBS  
2015 OCT 21 P 3: 02  
PHOENIX, ARIZONA

ARIZONA NOTICE OF LOCATION  
(LODE CLAIM)

NOTICE IS HEREBY GIVEN THAT KENNECOTT EXPLORATION COMPANY, whose mailing address is 224 North 2200 West, Salt Lake City, Utah 84116 by its undersigned officer, makes this location of the CE358 Lode Mining Claim, in La Paz County, Arizona.

The general course of the claim is from the Northeast to Southwest, and said claim is within the:

| <u>Quarter</u> | <u>Section</u> | <u>Township</u> | <u>Range</u> |
|----------------|----------------|-----------------|--------------|
| NE             | 22             | 2N              | 11W          |
| SE             | 22             | 2N              | 11W          |

G&SRM, La Paz County, Arizona.

This claim is 1500 feet in length and 600 feet in width. This Notice of Location is posted on the centerline of the claim. The claim runs from the location monument on which this notice is posted 1450 feet in a northeasterly direction to the Northeast end line and 50 feet in a southwesterly direction to the Southwest end line. The claim boundaries are marked by six monuments, one at each corner and one at the center of each endline. The location monument on which this notice is posted is situated within Section 22, Township 2N, Range 11W, G&SRM, La Paz County, Arizona and is approximately 18500 feet East and 24044 feet South from the SE corner of Section 25, Township 3 North, Range 12 West, G&SRM, La Paz County, Arizona.

The undersigned claims the ground as depicted on the map that is attached to a copy of this Notice of Location filed in the office of the County Recorder, La Paz County, Arizona.

The claim has been monumented in accordance with State and Federal law. Corner, end centers and location monuments are posts, 1-1/2" x 1-1/2" x 5' projecting at least 4' above the ground.

Located, dated and posted on the ground the 4th day of September, 2015.

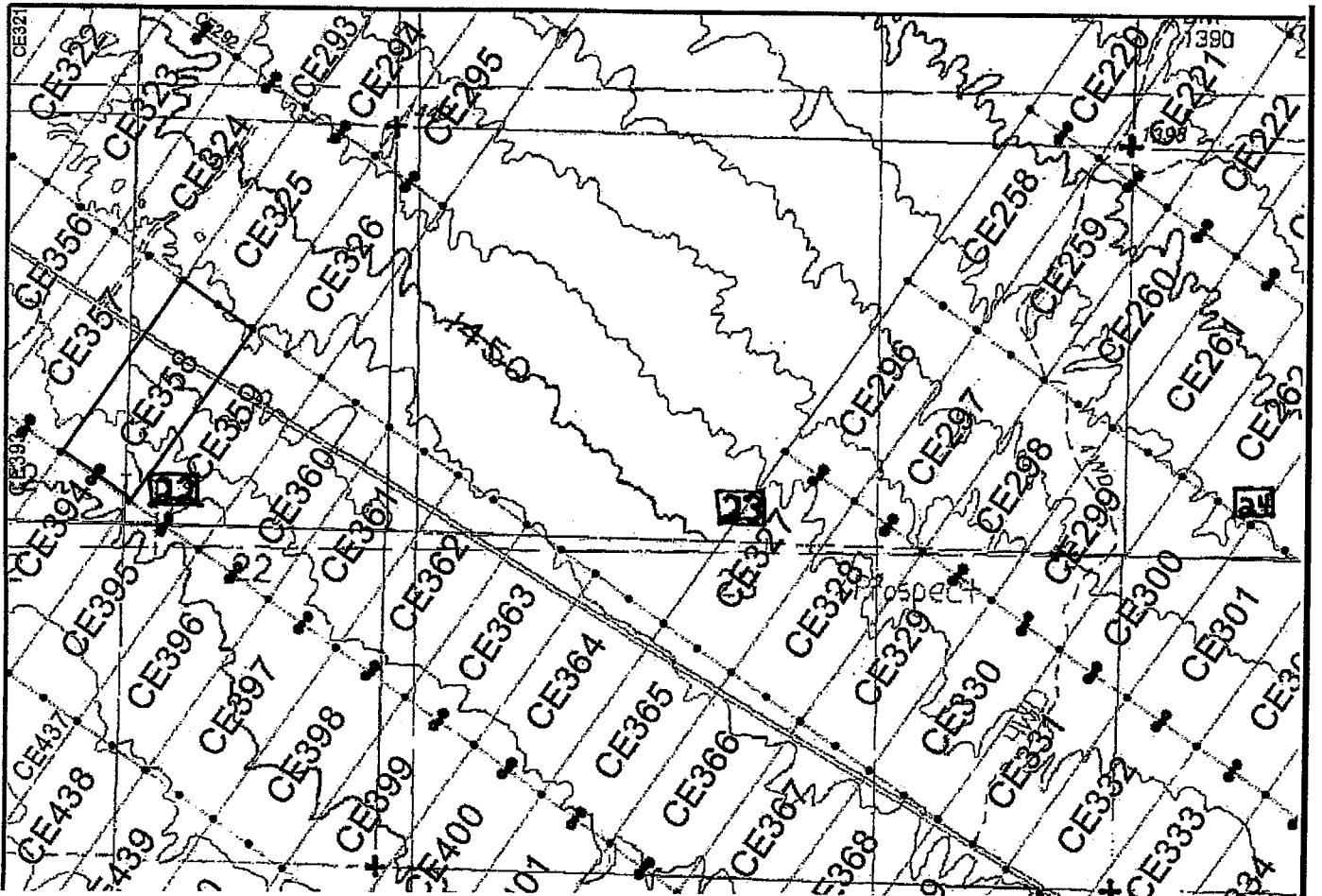
KENNECOTT EXPLORATION COMPANY



By: Erik Best, its Operating Officer

AMC434358

Lode Mining Claim Map of the CE358 Lode Claim,  
attached to and made a part of the Location Notice.



The scale is generally 1" = 2000". GN ↑

The Claim is located in: Section(s) 22, T2N, R11W, G&SRM, La Paz County, Arizona.

TIE: The Location Monument of this claim is approximately 18500 feet East and 24044 feet South from the SE corner of Section 25, T3N, R12W, G&SRM, La Paz County, Arizona. The claim is 1500' long x 600' wide. The bearing for the claim block is N 35°E and S 55°E.

Monuments are 1-1/2" x 1-1/2" x 5' wood posts projecting at least four feet above the ground. Location monuments are generally set 50' inside the Northeast or Southwest endline along the center of each claim unless otherwise depicted.

AMC 434358

APPROVED FOR FILING  
BY THE COUNTY CLERK  
LA PAZ COUNTY, ARIZONA  
JAN 15 2015 10:00 AM

When recorded return to:  
Kennecott Exploration Company  
224 North 2200 West  
Salt Lake City, UT 84116  
Attn: Land Department

RECEIVED  
BLM AZ STATE OFFICE  
2015 OCT 21 P 3:02  
PHOENIX, ARIZONA

ARIZONA NOTICE OF LOCATION  
(LODE CLAIM)

NOTICE IS HEREBY GIVEN THAT KENNECOTT EXPLORATION COMPANY, whose mailing address is 224 North 2200 West, Salt Lake City, Utah 84116 by its undersigned officer, makes this location of the CE359 Lode Mining Claim, in La Paz County, Arizona.

The general course of the claim is from the Northeast to Southwest, and said claim is within the:

| <u>Quarter</u> | <u>Section</u> | <u>Township</u> | <u>Range</u> |
|----------------|----------------|-----------------|--------------|
| NE             | 22             | 2N              | 11W          |
| SE             | 22             | 2N              | 11W          |

G&SRM, La Paz County, Arizona.

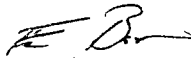
This claim is 1500 feet in length and 600 feet in width. This Notice of Location is posted on the centerline of the claim. The claim runs from the location monument on which this notice is posted 1450 feet in a northeasterly direction to the Northeast end line and 50 feet in a southwesterly direction to the Southwest end line. The claim boundaries are marked by six monuments, one at each corner and one at the center of each endline. The location monument on which this notice is posted is situated within Section 22, Township 2N, Range 11W, G&SRM, La Paz County, Arizona and is approximately 18991 feet East and 24388 feet South from the SE corner of Section 25, Township 3 North, Range 12 West, G&SRM, La Paz County, Arizona.

The undersigned claims the ground as depicted on the map that is attached to a copy of this Notice of Location filed in the office of the County Recorder, La Paz County, Arizona.

The claim has been monumented in accordance with State and Federal law. Corner, end centers and location monuments are posts, 1-1/2" x 1-1/2" x 5' projecting at least 4' above the ground.

Located, dated and posted on the ground the 4th day of September, 2015.

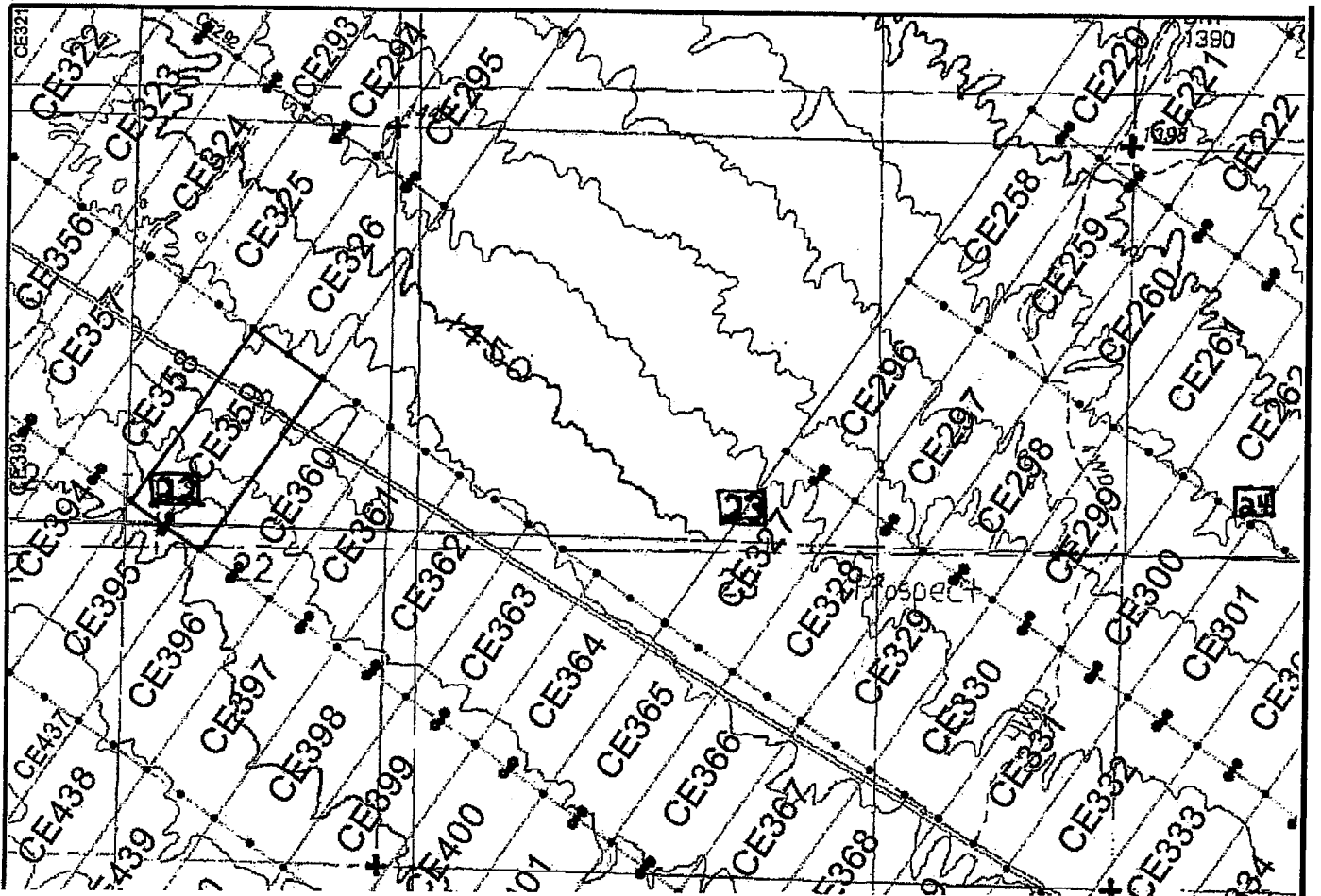
KENNECOTT EXPLORATION COMPANY



By: Erik Best, its Operating Officer

ANC 434359

Lode Mining Claim Map of the **CE359** Lode Claim,  
attached to and made a part of the Location Notice.



The scale is generally 1" = 2000". GN ↑

The Claim is located in: Section(s) 22, T2N, R11W, G&SRM, La Paz County, Arizona.

TIE: The Location Monument of this claim is approximately 18991 feet East and 24388 feet South from the SE corner of Section 25, T3N, R12W, G&SRM, La Paz County, Arizona. The claim is 1500' long x 600' wide. The bearing for the claim block is N 35°E and S 55°E.

Monuments are 1-1/2" x 1-1/2" x 5' wood posts projecting at least four feet above the ground. Location monuments are generally set 50' inside the Northeast or Southwest endline along the center of each claim unless otherwise depicted.

AMC 434359

BLM NATIONAL SYSTEM  
2010 OCT 21 10:02  
INFORMATION

When recorded return to:  
Kennecott Exploration Company  
224 North 2200 West  
Salt Lake City, UT 84116  
Attn: Land Department

RECEIVED  
BLM AZ COUNTY OFFICE  
2015 OCT 21 P 3:02  
PHOTO D. ARIZONA

ARIZONA NOTICE OF LOCATION  
(LODE CLAIM)

NOTICE IS HEREBY GIVEN THAT KENNECOTT EXPLORATION COMPANY, whose mailing address is 224 North 2200 West, Salt Lake City, Utah 84116 by its undersigned officer, makes this location of the CE360 Lode Mining Claim, in La Paz County, Arizona.

The general course of the claim is from the Northeast to Southwest, and said claim is within the:

| <u>Quarter</u> | <u>Section</u> | <u>Township</u> | <u>Range</u> |
|----------------|----------------|-----------------|--------------|
| NE             | 22             | 2N              | 11W          |
| SE             | 22             | 2N              | 11W          |
| NW             | 23             | 2N              | 11W          |

G&SRM, La Paz County, Arizona.

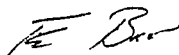
This claim is 1500 feet in length and 600 feet in width. This Notice of Location is posted on the centerline of the claim. The claim runs from the location monument on which this notice is posted 1450 feet in a northeasterly direction to the Northeast end line and 50 feet in a southwesterly direction to the Southwest end line. The claim boundaries are marked by six monuments, one at each corner and one at the center of each endline. The location monument on which this notice is posted is situated within Section 22, Township 2N, Range 11W, G&SRM, La Paz County, Arizona and is approximately 19481 feet East and 24732 feet South from the SE corner of Section 25, Township 3 North, Range 12 West, G&SRM, La Paz County, Arizona.

The undersigned claims the ground as depicted on the map that is attached to a copy of this Notice of Location filed in the office of the County Recorder, La Paz County, Arizona.

The claim has been monumented in accordance with State and Federal law. Corner, end centers and location monuments are posts, 1-1/2" x 1-1/2" x 5' projecting at least 4' above the ground.

Located, dated and posted on the ground the 4th day of September, 2015.

KENNECOTT EXPLORATION COMPANY

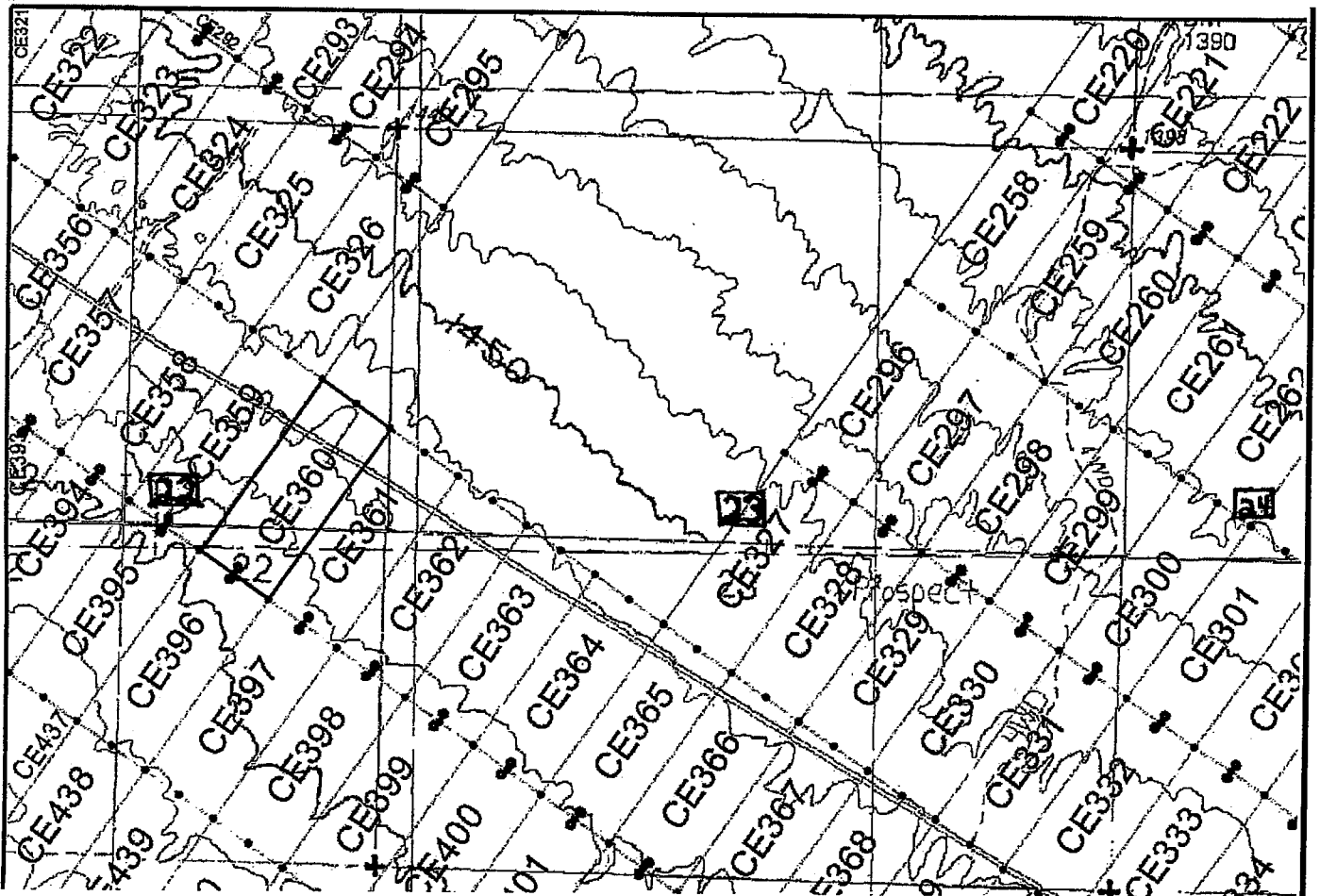


By: Erik Best, its Operating Officer

AMC 434360



Lode Mining Claim Map of the **CE360** Lode Claim,  
attached to and made a part of the Location Notice.



The scale is generally 1" = 2000". GN ↑

The Claim is located in: Section(s) 22, 23, T2N, R11W, G&SRM, La Paz County, Arizona.

TIE: The Location Monument of this claim is approximately 19481 feet East and 24732 feet South from the SE corner of Section 25, T3N, R12W, G&SRM, La Paz County, Arizona. The claim is 1500' long x 600' wide. The bearing for the claim block is N 35°E and S 55°E.

Monuments are 1-1/2" x 1-1/2" x 5' wood posts projecting at least four feet above the ground. Location monuments are generally set 50' inside the Northeast or Southwest endline along the center of each claim unless otherwise depicted.

AMC 434360

RECEIVED  
MAY 21 1932  
U.S. DEPARTMENT OF THE INTERIOR  
BUREAU OF LAND MANAGEMENT

When recorded return to:  
Kennecott Exploration Company  
224 North 2200 West  
Salt Lake City, UT 84116  
Attn: Land Department

RECORDED  
BLM/ARIZONA  
2015 OCT 21 P  
COUNTY, ARIZONA

ARIZONA NOTICE OF LOCATION  
(LODE CLAIM)

NOTICE IS HEREBY GIVEN THAT KENNECOTT EXPLORATION COMPANY, whose mailing address is 224 North 2200 West, Salt Lake City, Utah 84116 by its undersigned officer, makes this location of the CE361 Lode Mining Claim, in La Paz County, Arizona.

The general course of the claim is from the Northeast to Southwest, and said claim is within the:

| <u>Quarter</u> | <u>Section</u> | <u>Township</u> | <u>Range</u> |
|----------------|----------------|-----------------|--------------|
| NE             | 22             | 2N              | 11W          |
| SE             | 22             | 2N              | 11W          |
| SW             | 23             | 2N              | 11W          |
| NW             | 23             | 2N              | 11W          |

G&SRM, La Paz County, Arizona.

This claim is 1500 feet in length and 600 feet in width. This Notice of Location is posted on the centerline of the claim. The claim runs from the location monument on which this notice is posted 1450 feet in a northeasterly direction to the Northeast end line and 50 feet in a southwesterly direction to the Southwest end line. The claim boundaries are marked by six monuments, one at each corner and one at the center of each endline. The location monument on which this notice is posted is situated within Section 22, Township 2N, Range 11W, G&SRM, La Paz County, Arizona and is approximately 19981 feet East and 25083 feet South from the SE corner of Section 25, Township 3 North, Range 12 West, G&SRM, La Paz County, Arizona.

The undersigned claims the ground as depicted on the map that is attached to a copy of this Notice of Location filed in the office of the County Recorder, La Paz County, Arizona.

The claim has been monumented in accordance with State and Federal law. Corner, end centers and location monuments are posts, 1-1/2" x 1-1/2" x 5' projecting at least 4' above the ground.

Located, dated and posted on the ground the 4th day of September, 2015.

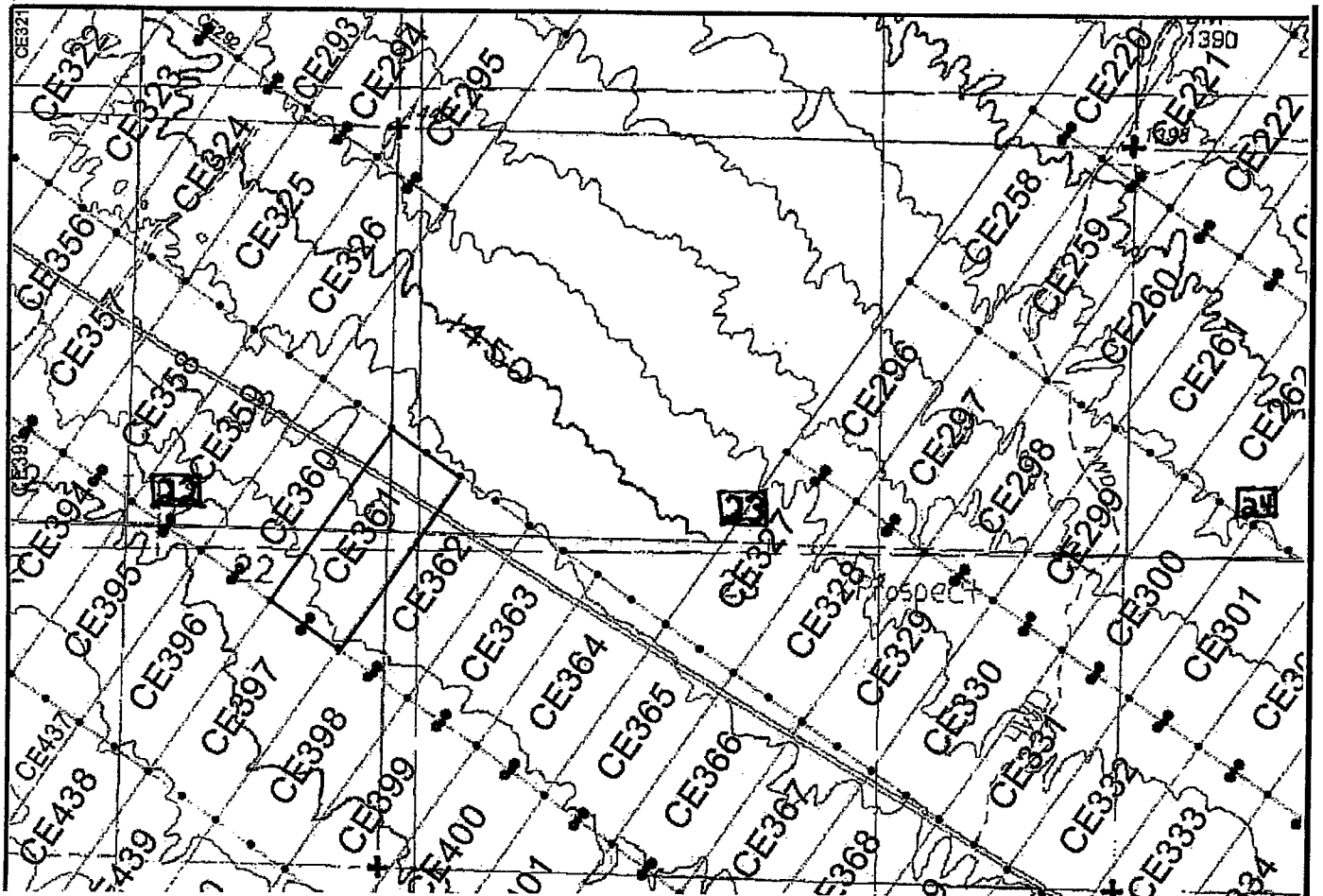
KENNECOTT EXPLORATION COMPANY



By: Erik Best, its Operating Officer

AMC 434361

Lode Mining Claim Map of the **CE361** Lode Claim,  
attached to and made a part of the Location Notice.



The scale is generally 1" = 2000". GN ↑

The Claim is located in: Section(s) 22, 23, T2N, R11W, G&SRM, La Paz County, Arizona.

TIE: The Location Monument of this claim is approximately 19981 feet East and 25083 feet South from the SE corner of Section 25, T3N, R12W, G&SRM, La Paz County, Arizona. The claim is 1500' long x 600' wide. The bearing for the claim block is N 35°E and S 55°E.

Monuments are 1-1/2" x 1-1/2" x 5' wood posts projecting at least four feet above the ground. Location monuments are generally set 50' inside the Northeast or Southwest endline along the center of each claim unless otherwise depicted.

AMC434361

RECEIVED  
BUREAU OF LAND MANAGEMENT  
2015 OCT 21 P 3:03  
PHOENIX, ARIZONA

When recorded return to:  
Kennecott Exploration Company  
224 North 2200 West  
Salt Lake City, UT 84116  
Attn: Land Department

RECEIVED  
BLM AZ STATE OFFICE  
2015 OCT 21 P 3:03  
LA PAZ COUNTY ARIZONA

ARIZONA NOTICE OF LOCATION  
(LODE CLAIM)

NOTICE IS HEREBY GIVEN THAT KENNECOTT EXPLORATION COMPANY, whose mailing address is 224 North 2200 West, Salt Lake City, Utah 84116 by its undersigned officer, makes this location of the CE362 Lode Mining Claim, in La Paz County, Arizona.

The general course of the claim is from the Northeast to Southwest, and said claim is within the:

| <u>Quarter</u> | <u>Section</u> | <u>Township</u> | <u>Range</u> |
|----------------|----------------|-----------------|--------------|
| SE             | 22             | 2N              | 11W          |
| SW             | 23             | 2N              | 11W          |
| NW             | 23             | 2N              | 11W          |

G&SRM, La Paz County, Arizona.

This claim is 1500 feet in length and 600 feet in width. This Notice of Location is posted on the centerline of the claim. The claim runs from the location monument on which this notice is posted 1450 feet in a northeasterly direction to the Northeast end line and 50 feet in a southwesterly direction to the Southwest end line. The claim boundaries are marked by six monuments, one at each corner and one at the center of each endline. The location monument on which this notice is posted is situated within Section 22, Township 2N, Range 11W, G&SRM, La Paz County, Arizona and is approximately 20459 feet East and 25419 feet South from the SE corner of Section 25, Township 3 North, Range 12 West, G&SRM, La Paz County, Arizona.

The undersigned claims the ground as depicted on the map that is attached to a copy of this Notice of Location filed in the office of the County Recorder, La Paz County, Arizona.

The claim has been monumented in accordance with State and Federal law. Corner, end centers and location monuments are posts, 1-1/2" x 1-1/2" x 5' projecting at least 4' above the ground.

Located, dated and posted on the ground the 4th day of September, 2015.

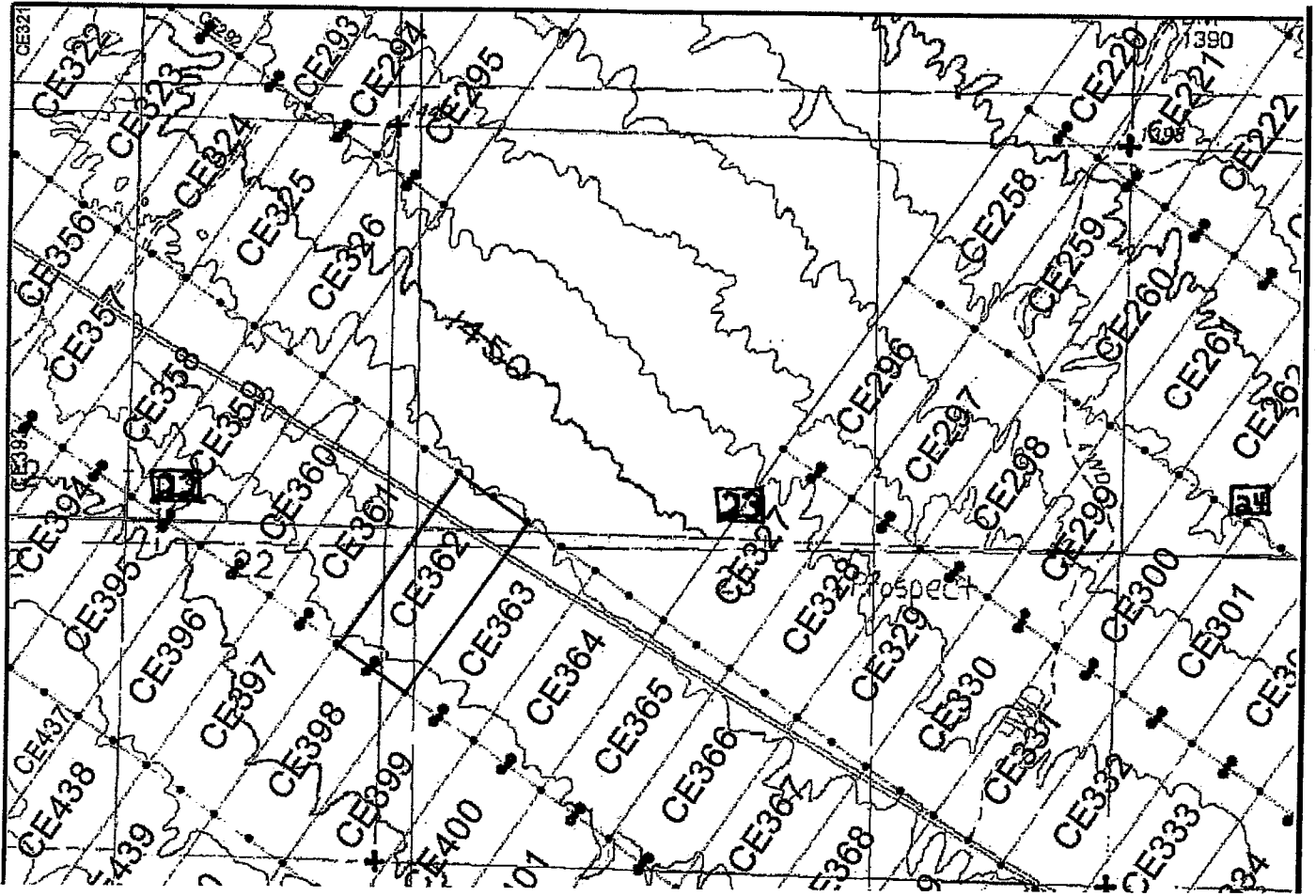
KENNECOTT EXPLORATION COMPANY



By: Erik Best, its Operating Officer

AMC434362

Lode Mining Claim Map of the **CE362** Lode Claim,  
attached to and made a part of the Location Notice.



The scale is generally 1" = 2000". GN ↑

The Claim is located in: Section(s) 22, 23, T2N, R11W, G&SRM, La Paz County, Arizona.

TIE: The Location Monument of this claim is approximately 20459 feet East and 25419 feet South from the SE corner of Section 25, T3N, R12W, G&SRM, La Paz County, Arizona. The claim is 1500' long x 600' wide. The bearing for the claim block is N 35°E and S 55°E.

Monuments are 1-1/2" x 1-1/2" x 5' wood posts projecting at least four feet above the ground. Location monuments are generally set 50' inside the Northeast or Southwest endline along the center of each claim unless otherwise depicted.

RECEIVED  
 MINERAL RIGHTS OFFICE  
 ARIZONA  
 OCT 21 3:04 PM

AMC 434362

When recorded return to:  
Kennecott Exploration Company  
224 North 2200 West  
Salt Lake City, UT 84116  
Attn: Land Department

RECEIVED  
BLM ARIZONA  
2015 OCT 21 P 3:00  
PHOENIX, ARIZONA

ARIZONA NOTICE OF LOCATION  
(LODE CLAIM)

NOTICE IS HEREBY GIVEN THAT KENNECOTT EXPLORATION COMPANY, whose mailing address is 224 North 2200 West, Salt Lake City, Utah 84116 by its undersigned officer, makes this location of the CE363 Lode Mining Claim, in La Paz County, Arizona.

The general course of the claim is from the Northeast to Southwest, and said claim is within the:

| <u>Quarter</u> | <u>Section</u> | <u>Township</u> | <u>Range</u> |
|----------------|----------------|-----------------|--------------|
| SW             | 23             | 2N              | 11W          |

G&SRM, La Paz County, Arizona.

This claim is 1500 feet in length and 600 feet in width. This Notice of Location is posted on the centerline of the claim. The claim runs from the location monument on which this notice is posted 1450 feet in a northeasterly direction to the Northeast end line and 50 feet in a southwesterly direction to the Southwest end line. The claim boundaries are marked by six monuments, one at each corner and one at the center of each endline. The location monument on which this notice is posted is situated within Section 23, Township 2N, Range 11W, G&SRM, La Paz County, Arizona and is approximately 20949 feet East and 25762 feet South from the SE corner of Section 25, Township 3 North, Range 12 West, G&SRM, La Paz County, Arizona.

The undersigned claims the ground as depicted on the map that is attached to a copy of this Notice of Location filed in the office of the County Recorder, La Paz County, Arizona.

The claim has been monumented in accordance with State and Federal law. Corner, end centers and location monuments are posts, 1-1/2" x 1-1/2" x 5' projecting at least 4' above the ground.

Located, dated and posted on the ground the 4th day of September, 2015.

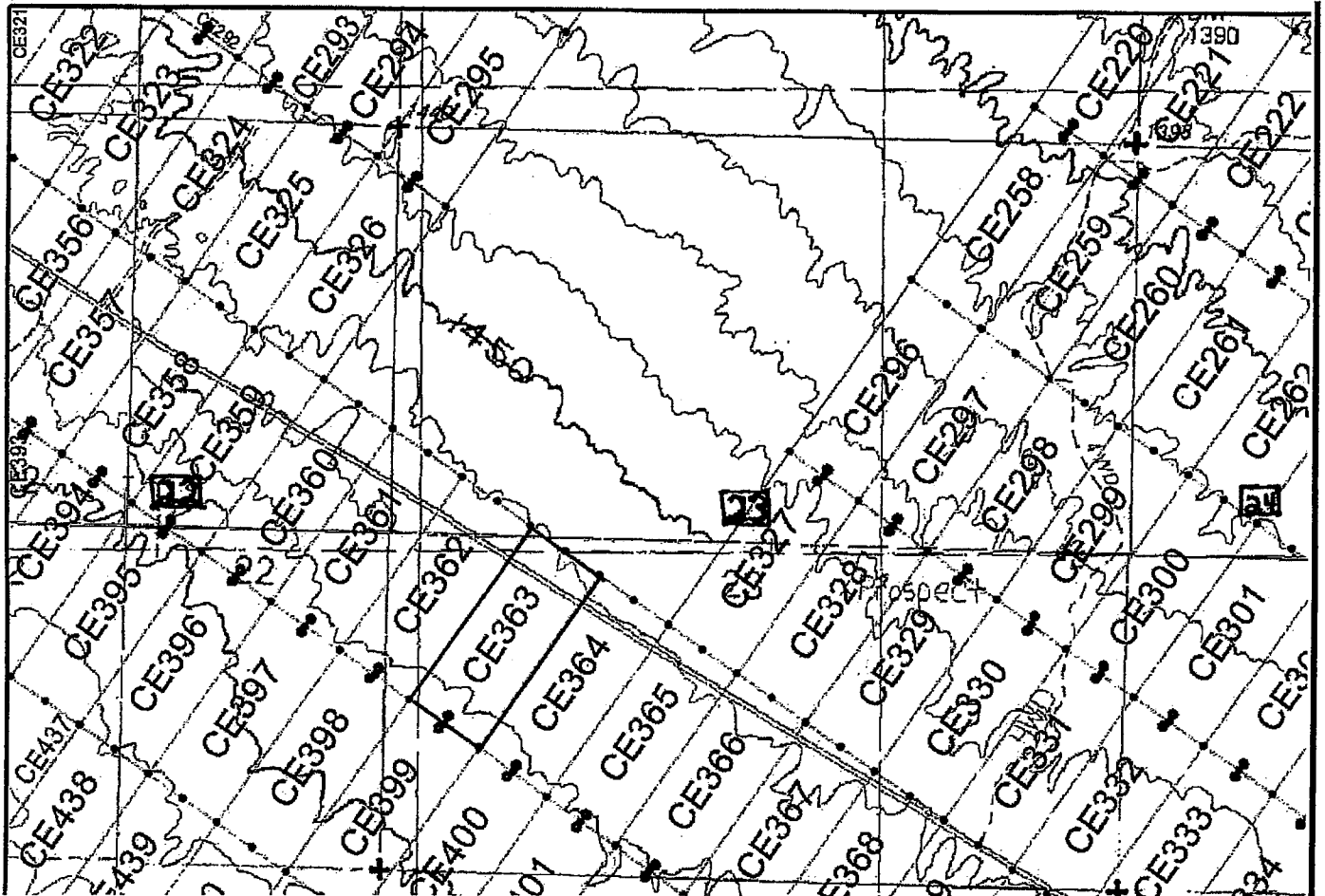
KENNECOTT EXPLORATION COMPANY



By: Erik Best, its Operating Officer

AMC 434363

Lode Mining Claim Map of the **CE363** Lode Claim,  
attached to and made a part of the Location Notice.



The scale is generally 1" = 2000". GN ↑

The Claim is located in: Section(s) 23, T2N, R11W, G&SRM, La Paz County, Arizona.

TIE: The Location Monument of this claim is approximately 20949 feet East and 25762 feet South from the SE corner of Section 25, T3N, R12W, G&SRM, La Paz County, Arizona. The claim is 1500' long x 600' wide. The bearing for the claim block is N 35°E and S 55°E.

Monuments are 1-1/2" x 1-1/2" x 5' wood posts projecting at least four feet above the ground. Location monuments are generally set 50' inside the Northeast or Southwest endline along the center of each claim unless otherwise depicted.

RECEIVED  
 DEPARTMENT OF  
 MINES, ARIZONA  
 AUGUST 21 1904

AMC 434363

When recorded return to:  
Kennecott Exploration Company  
224 North 2200 West  
Salt Lake City, UT 84116  
Attn: Land Department

RECEIVED  
BLM ARIZONA STATE OFFICE  
2015 OCT 21 P 3:11  
PHOENIX, ARIZONA

ARIZONA NOTICE OF LOCATION  
(LODE CLAIM)

NOTICE IS HEREBY GIVEN THAT KENNECOTT EXPLORATION COMPANY, whose mailing address is 224 North 2200 West, Salt Lake City, Utah 84116 by its undersigned officer, makes this location of the CE364 Lode Mining Claim, in La Paz County, Arizona.

The general course of the claim is from the Northeast to Southwest, and said claim is within the:

| <u>Quarter</u> | <u>Section</u> | <u>Township</u> | <u>Range</u> |
|----------------|----------------|-----------------|--------------|
| SW             | 23             | 2N              | 11W          |

G&SRM, La Paz County, Arizona.


This claim is 1500 feet in length and 600 feet in width. This Notice of Location is posted on the centerline of the claim. The claim runs from the location monument on which this notice is posted 1450 feet in a northeasterly direction to the Northeast end line and 50 feet in a southwesterly direction to the Southwest end line. The claim boundaries are marked by six monuments, one at each corner and one at the center of each endline. The location monument on which this notice is posted is situated within Section 23, Township 2N, Range 11W, G&SRM, La Paz County, Arizona and is approximately 21446 feet East and 26111 feet South from the SE corner of Section 25, Township 3 North, Range 12 West, G&SRM, La Paz County, Arizona.

The undersigned claims the ground as depicted on the map that is attached to a copy of this Notice of Location filed in the office of the County Recorder, La Paz County, Arizona.

The claim has been monumented in accordance with State and Federal law. Corner, end centers and location monuments are posts, 1-1/2" x 1-1/2" x 5' projecting at least 4' above the ground.

Located, dated and posted on the ground the 4th day of September, 2015.

KENNECOTT EXPLORATION COMPANY

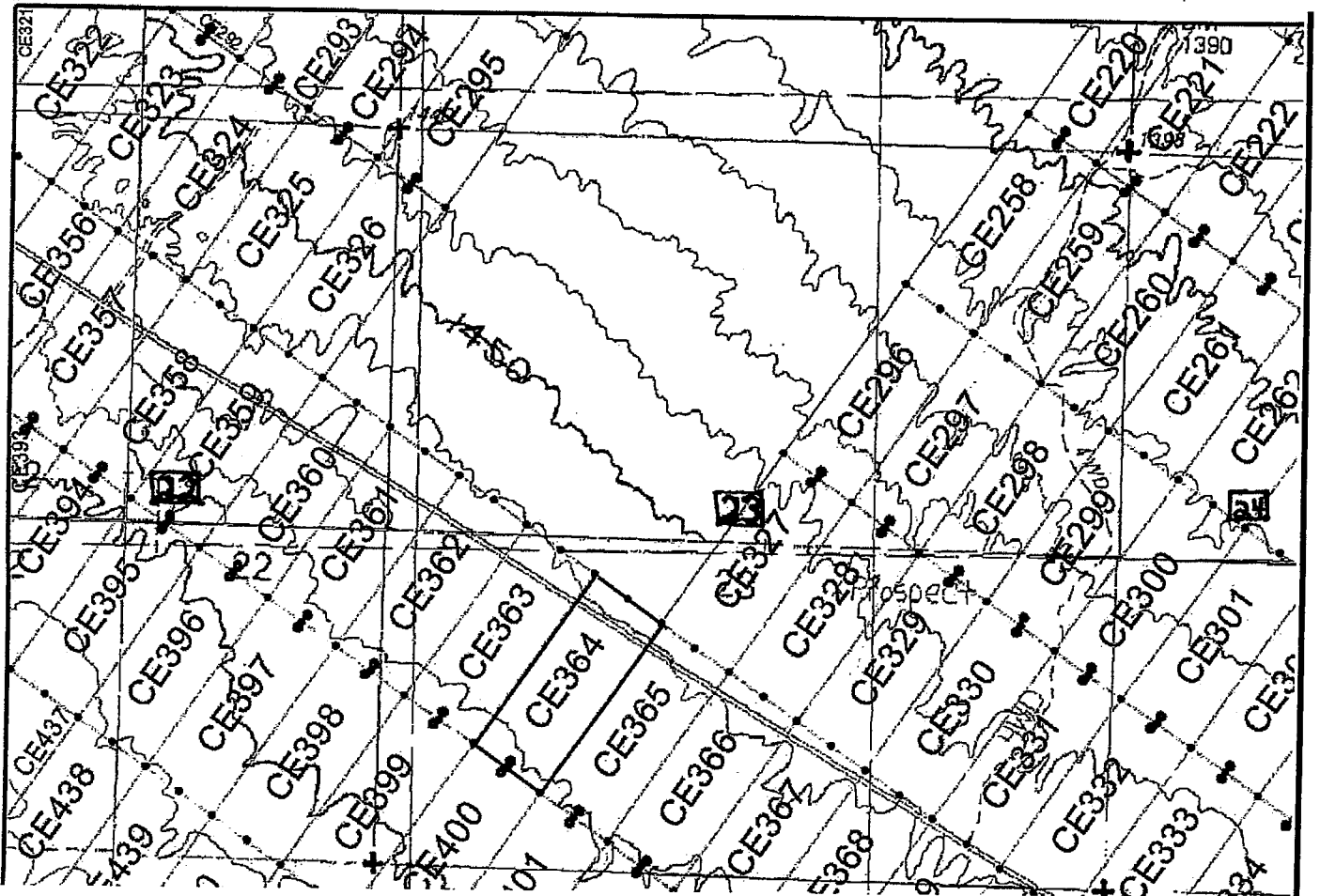


By: Erik Best, its Operating Officer

AMC434364



Lode Mining Claim Map of the **CE364** Lode Claim,  
attached to and made a part of the Location Notice.



The scale is generally 1" = 2000". GN ↑

The Claim is located in: Section(s) 23, T2N, R11W, G&SRM, La Paz County, Arizona.

TIE: The Location Monument of this claim is approximately 21446 feet East and 26111 feet South from the SE corner of Section 25, T3N, R12W, G&SRM, La Paz County, Arizona. The claim is 1500' long x 600' wide. The bearing for the claim block is N 35°E and S 55°E.

Monuments are 1-1/2" x 1-1/2" x 5' wood posts projecting at least four feet above the ground. Location monuments are generally set 50' inside the Northeast or Southwest endline along the center of each claim unless otherwise depicted.

RECEIVED  
BLM STATE OFFICE  
MAY 21 10 04  
PHOENIX, ARIZONA

AMC 434364

When recorded return to:  
Kennecott Exploration Company  
224 North 2200 West  
Salt Lake City, UT 84116  
Attn: Land Department

RECEIVED  
BLM ARIZONA OFFICE  
2015 OCT 21 P 3:04  
PHOENIX, ARIZONA

ARIZONA NOTICE OF LOCATION  
(LODE CLAIM)

NOTICE IS HEREBY GIVEN THAT KENNECOTT EXPLORATION COMPANY, whose mailing address is 224 North 2200 West, Salt Lake City, Utah 84116 by its undersigned officer, makes this location of the CE365 Lode Mining Claim, in La Paz County, Arizona.

The general course of the claim is from the Northeast to Southwest, and said claim is within the:

| <u>Quarter</u> | <u>Section</u> | <u>Township</u> | <u>Range</u> |
|----------------|----------------|-----------------|--------------|
| SW             | 23             | 2N              | 11W          |

G&SRM, La Paz County, Arizona.

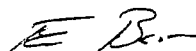
This claim is 1500 feet in length and 600 feet in width. This Notice of Location is posted on the centerline of the claim. The claim runs from the location monument on which this notice is posted 1450 feet in a northeasterly direction to the Northeast end line and 50 feet in a southwesterly direction to the Southwest end line. The claim boundaries are marked by six monuments, one at each corner and one at the center of each endline. The location monument on which this notice is posted is situated within Section 23, Township 2N, Range 11W, G&SRM, La Paz County, Arizona and is approximately 21940 feet East and 26458 feet South from the SE corner of Section 25, Township 3 North, Range 12 West, G&SRM, La Paz County, Arizona.

The undersigned claims the ground as depicted on the map that is attached to a copy of this Notice of Location filed in the office of the County Recorder, La Paz County, Arizona.

The claim has been monumented in accordance with State and Federal law. Corner, end centers and location monuments are posts, 1-1/2" x 1-1/2" x 5' projecting at least 4' above the ground.

Located, dated and posted on the ground the 4th day of September, 2015.

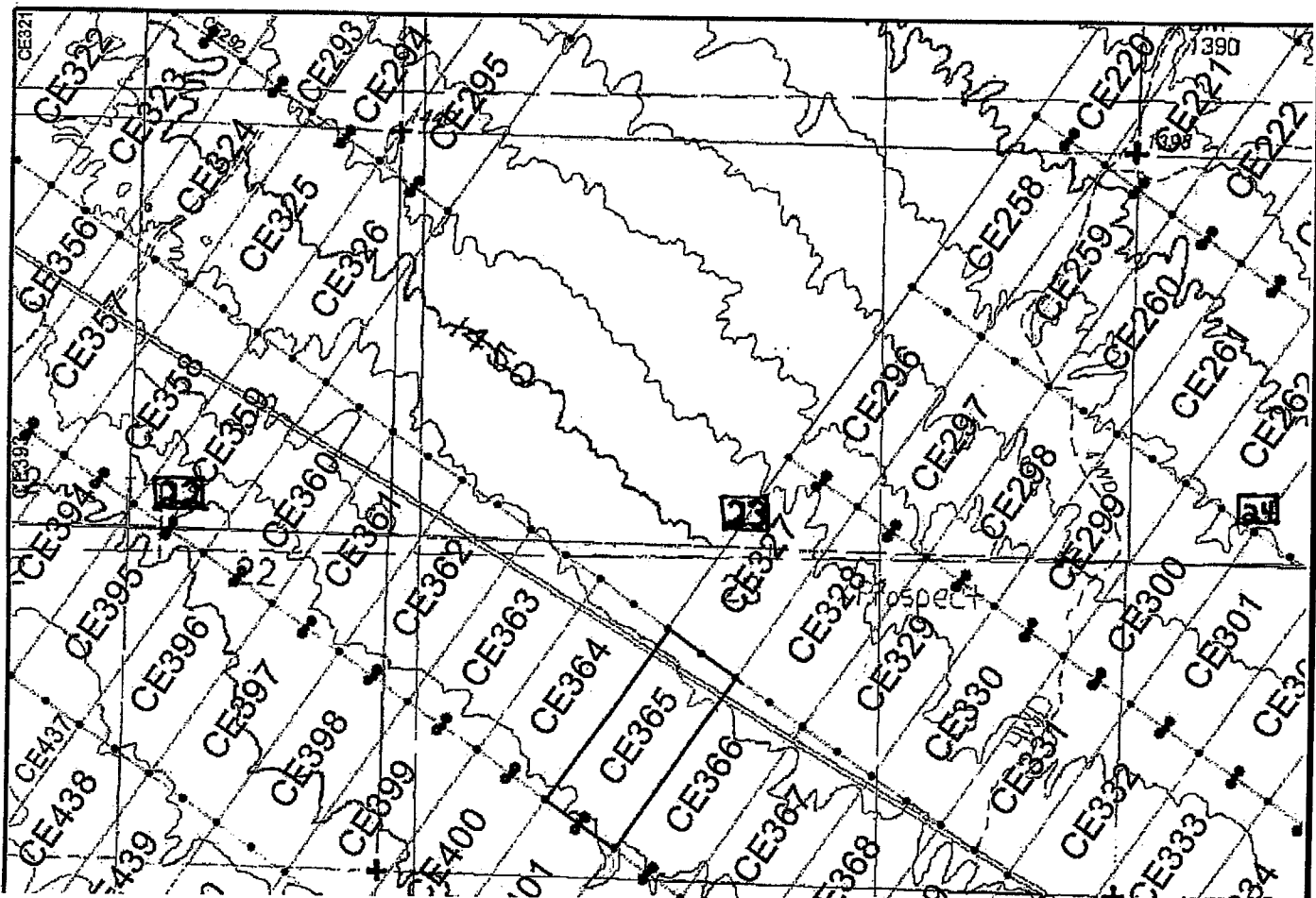
KENNECOTT EXPLORATION COMPANY



By: Erik Best, its Operating Officer

AMC 434365

Lode Mining Claim Map of the **CE365** Lode Claim,  
attached to and made a part of the Location Notice.



The scale is generally 1" = 2000". GN ↑

The Claim is located in: Section(s) 23, T2N, R11W, G&SRM, La Paz County, Arizona.

TIE: The Location Monument of this claim is approximately 21940 feet East and 26458 feet South from the SE corner of Section 25, T3N, R12W, G&SRM, La Paz County, Arizona. The claim is 1500' long x 600' wide. The bearing for the claim block is N 35°E and S 55°E.

Monuments are 1-1/2" x 1-1/2" x 5' wood posts projecting at least four feet above the ground. Location monuments are generally set 50' inside the Northeast or Southwest endline along the center of each claim unless otherwise depicted.

RECEIVED  
 BLM STATE OFFICE  
 2015 OCT 21 09:04  
 PHOENIX, ARIZONA

AMC 434365

When recorded return to:  
Kennecott Exploration Company  
224 North 2200 West  
Salt Lake City, UT 84116  
Attn: Land Department

RECEIVED  
BLM AZ STATE OFFICE  
2015 OCT 21 P 3:01  
PHOENIX, ARIZONA

ARIZONA NOTICE OF LOCATION  
(LODE CLAIM)

NOTICE IS HEREBY GIVEN THAT KENNECOTT EXPLORATION COMPANY, whose mailing address is 224 North 2200 West, Salt Lake City, Utah 84116 by its undersigned officer, makes this location of the CE366 Lode Mining Claim, in La Paz County, Arizona.

The general course of the claim is from the Northeast to Southwest, and said claim is within the:

| <u>Quarter</u> | <u>Section</u> | <u>Township</u> | <u>Range</u> |
|----------------|----------------|-----------------|--------------|
| SE             | 23             | 2N              | 11W          |
| SW             | 23             | 2N              | 11W          |
| NW             | 26             | 2N              | 11W          |

G&SRM, La Paz County, Arizona.


This claim is 1500 feet in length and 600 feet in width. This Notice of Location is posted on the centerline of the claim. The claim runs from the location monument on which this notice is posted 1450 feet in a northeasterly direction to the Northeast end line and 50 feet in a southwesterly direction to the Southwest end line. The claim boundaries are marked by six monuments, one at each corner and one at the center of each endline. The location monument on which this notice is posted is situated within Section 23, Township 2N, Range 11W, G&SRM, La Paz County, Arizona and is approximately 22436 feet East and 26806 feet South from the SE corner of Section 25, Township 3 North, Range 12 West, G&SRM, La Paz County, Arizona.

The undersigned claims the ground as depicted on the map that is attached to a copy of this Notice of Location filed in the office of the County Recorder, La Paz County, Arizona.

The claim has been monumented in accordance with State and Federal law. Corner, end centers and location monuments are posts, 1-1/2" x 1-1/2" x 5' projecting at least 4' above the ground.

Located, dated and posted on the ground the 4th day of September, 2015.

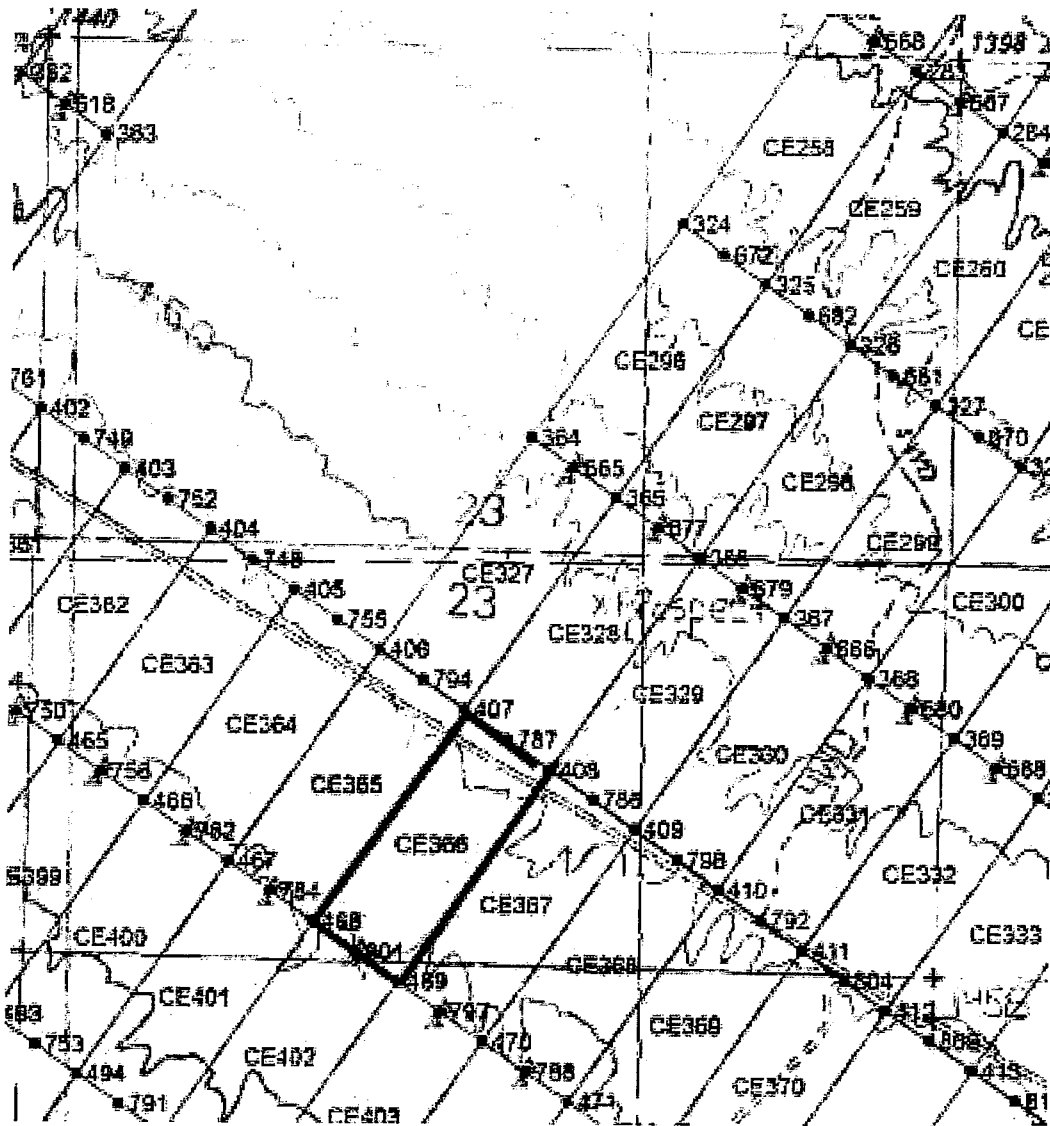
KENNECOTT EXPLORATION COMPANY



By: Erik Best, its Operating Officer

AMC 434366

Lode Mining Claim Map of the CE366 Lode Claim,  
attached to and made a part of the Location Notice.



The scale is generally 1" = 2000". GN ↑

The Claim is located in: Section(s) 23, 26, T2N, R11W, G&SRM, La Paz County, Arizona.

TIE: The Location Monument of this claim is approximately 22436 feet East and 26806 feet South from the SE corner of Section 25, T3N, R12W, G&SRM, La Paz County, Arizona. The claim is 1500' long x 600' wide. The bearing for the claim block is N 35°E and S 55°E.

Monuments are 1-1/2" x 1-1/2" x 5' wood posts projecting at least four feet above the ground. Location monuments are generally set 50' inside the Northeast or Southwest endline along the center of each claim unless otherwise depicted.

AMC434366

RECORDED  
2015 OCT 14 P 3:11  
BIRMINGHAM

When recorded return to:  
Kennecott Exploration Company  
224 North 2200 West  
Salt Lake City, UT 84116  
Attn: Land Department

RECEIVED  
BLM AZ STATE OFFICE  
2015 OCT 21 P 3:04  
PHOENIX, ARIZONA

ARIZONA NOTICE OF LOCATION  
(LODE CLAIM)

NOTICE IS HEREBY GIVEN THAT KENNECOTT EXPLORATION COMPANY, whose mailing address is 224 North 2200 West, Salt Lake City, Utah 84116 by its undersigned officer, makes this location of the CE367 Lode Mining Claim, in La Paz County, Arizona.

The general course of the claim is from the Northeast to Southwest, and said claim is within the:

| <u>Quarter</u> | <u>Section</u> | <u>Township</u> | <u>Range</u> |
|----------------|----------------|-----------------|--------------|
| SE             | 23             | 2N              | 11W          |
| SW             | 23             | 2N              | 11W          |
| NE             | 26             | 2N              | 11W          |
| NW             | 26             | 2N              | 11W          |

G&SRM, La Paz County, Arizona.

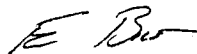
This claim is 1500 feet in length and 600 feet in width. This Notice of Location is posted on the centerline of the claim. The claim runs from the location monument on which this notice is posted 1450 feet in a northeasterly direction to the Northeast end line and 50 feet in a southwesterly direction to the Southwest end line. The claim boundaries are marked by six monuments, one at each corner and one at the center of each endline. The location monument on which this notice is posted is situated within Section 26, Township 2N, Range 11W, G&SRM, La Paz County, Arizona and is approximately 22922 feet East and 27147 feet South from the SE corner of Section 25, Township 3 North, Range 12 West, G&SRM, La Paz County, Arizona.

The undersigned claims the ground as depicted on the map that is attached to a copy of this Notice of Location filed in the office of the County Recorder, La Paz County, Arizona.

The claim has been monumented in accordance with State and Federal law. Corner, end centers and location monuments are posts, 1-1/2" x 1-1/2" x 5' projecting at least 4' above the ground.

Located, dated and posted on the ground the 4th day of September, 2015.

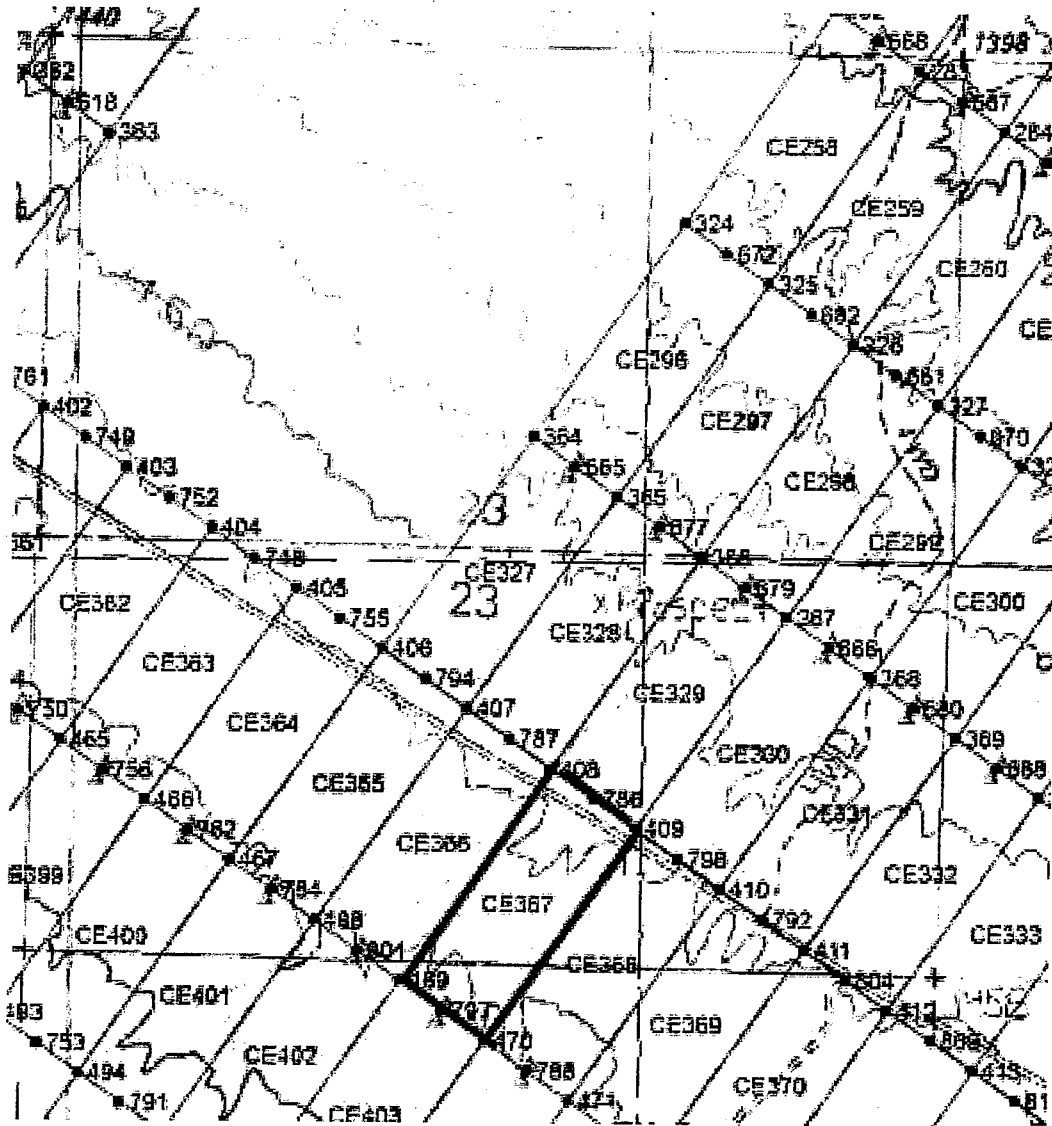
KENNECOTT EXPLORATION COMPANY



By: Erik Best, its Operating Officer

AMC 434367

Lode Mining Claim Map of the **CE367** Lode Claim,  
attached to and made a part of the Location Notice.



The scale is generally 1" = 2000". GN ↑

The Claim is located in: Section(s) 23, 26, T2N, R11W, G&SRM, La Paz County, Arizona.

TIE: The Location Monument of this claim is approximately 22922 feet East and 27147 feet South from the SE corner of Section 25, T3N, R12W, G&SRM, La Paz County, Arizona. The claim is 1500' long x 600' wide. The bearing for the claim block is N 35°E and S 55°E.

Monuments are 1-1/2" x 1-1/2" x 5' wood posts projecting at least four feet above the ground. Location monuments are generally set 50' inside the Northeast or Southwest endline along the center of each claim unless otherwise depicted.

AMC 434367

RECEIVED  
BLM ARIZONA OFFICE  
2011 OCT 21 10:30 AM  
Mesa, Arizona

When recorded return to:  
Kennecott Exploration Company  
224 North 2200 West  
Salt Lake City, UT 84116  
Attn: Land Department

RECEIVED  
BLM AZ STATE OFFICE  
2015 OCT 21 P 3:03  
PHOENIX, ARIZONA

ARIZONA NOTICE OF LOCATION  
(LODE CLAIM)

NOTICE IS HEREBY GIVEN THAT KENNECOTT EXPLORATION COMPANY, whose mailing address is 224 North 2200 West, Salt Lake City, Utah 84116 by its undersigned officer, makes this location of the CE368 Lode Mining Claim, in La Paz County, Arizona.

The general course of the claim is from the Northeast to Southwest, and said claim is within the:

| <u>Quarter</u> | <u>Section</u> | <u>Township</u> | <u>Range</u> |
|----------------|----------------|-----------------|--------------|
| SE             | 23             | 2N              | 11W          |
| NE             | 26             | 2N              | 11W          |

G&SRM, La Paz County, Arizona.

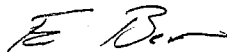
This claim is 1500 feet in length and 600 feet in width. This Notice of Location is posted on the centerline of the claim. The claim runs from the location monument on which this notice is posted 1450 feet in a northeasterly direction to the Northeast end line and 50 feet in a southwesterly direction to the Southwest end line. The claim boundaries are marked by six monuments, one at each corner and one at the center of each endline. The location monument on which this notice is posted is situated within Section 26, Township 2N, Range 11W, G&SRM, La Paz County, Arizona and is approximately 23410 feet East and 27489 feet South from the SE corner of Section 25, Township 3 North, Range 12 West, G&SRM, La Paz County, Arizona.

The undersigned claims the ground as depicted on the map that is attached to a copy of this Notice of Location filed in the office of the County Recorder, La Paz County, Arizona.

The claim has been monumented in accordance with State and Federal law. Corner, end centers and location monuments are posts, 1-1/2" x 1-1/2" x 5' projecting at least 4' above the ground.

Located, dated and posted on the ground the 4th day of September, 2015.

KENNECOTT EXPLORATION COMPANY

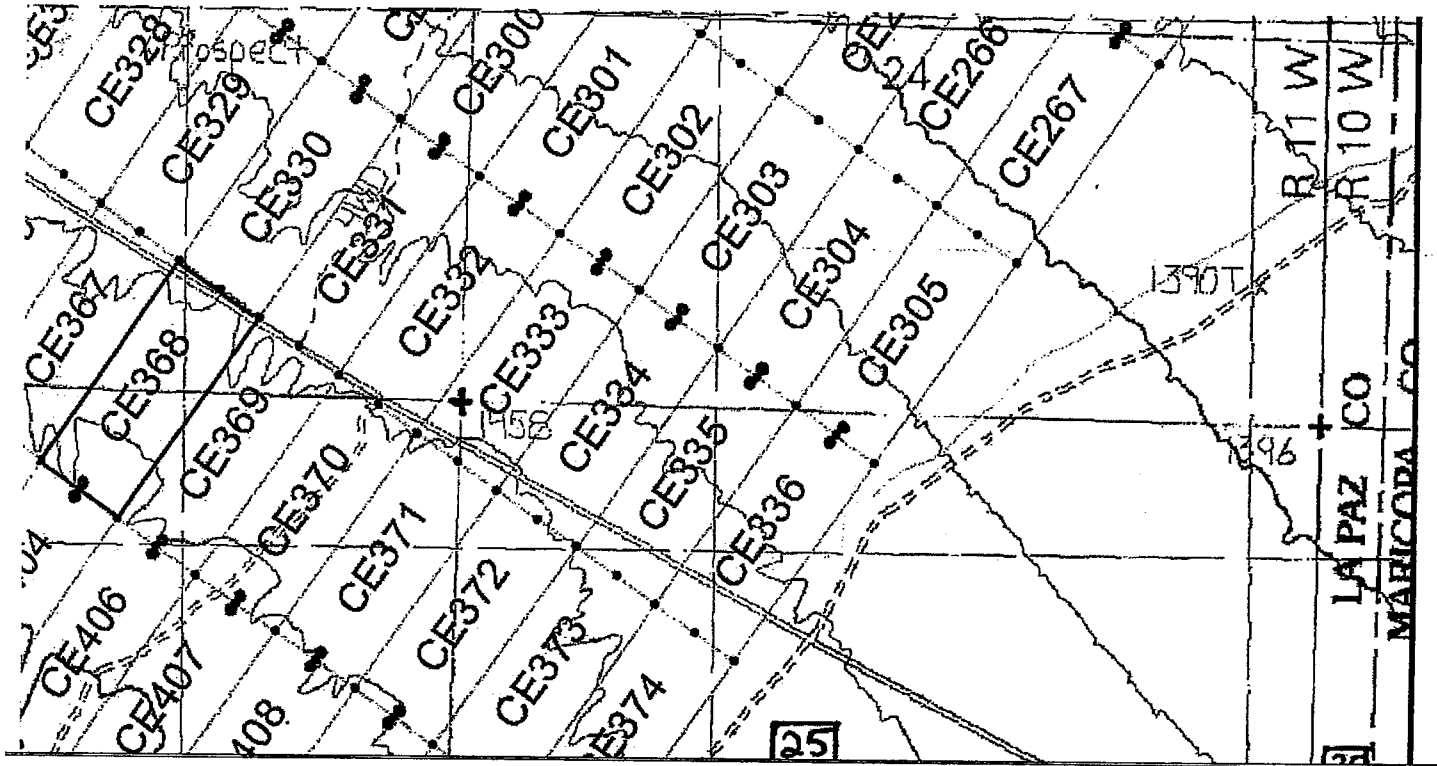


By: Erik Best, its Operating Officer

AMC 434368



Lode Mining Claim Map of the **CE368** Lode Claim,  
attached to and made a part of the Location Notice.



The scale is generally 1" = 2000". GN ↑

The Claim is located in: Section(s) 23, 26, T2N, R11W, G&SRM, La Paz County, Arizona.

TIE: The Location Monument of this claim is approximately 23410 feet East and 27489 feet South from the SE corner of Section 25, T3N, R12W, G&SRM, La Paz County, Arizona. The claim is 1500' long x 600' wide. The bearing for the claim block is N 35°E and S 55°E.

Monuments are 1-1/2" x 1-1/2" x 5' wood posts projecting at least four feet above the ground. Location monuments are generally set 50' inside the Northeast or Southwest endline along the center of each claim unless otherwise depicted.

RECEIVED  
BLM  
2015 OCT 1 P 3:05  
PHOTOGRAPHY

AMC434368

When recorded return to:  
Kennecott Exploration Company  
224 North 2200 West  
Salt Lake City, UT 84116  
Attn: Land Department

RECEIVED  
BLM AZ STATE OFFICE  
2015 OCT 21 P 3:05  
PHOENIX, ARIZONA

ARIZONA NOTICE OF LOCATION  
(LODE CLAIM)

NOTICE IS HEREBY GIVEN THAT KENNECOTT EXPLORATION COMPANY, whose mailing address is 224 North 2200 West, Salt Lake City, Utah 84116 by its undersigned officer, makes this location of the CE369 Lode Mining Claim, in La Paz County, Arizona.

The general course of the claim is from the Northeast to Southwest, and said claim is within the:

| <u>Quarter</u> | <u>Section</u> | <u>Township</u> | <u>Range</u> |
|----------------|----------------|-----------------|--------------|
| SE             | 23             | 2N              | 11W          |
| NE             | 26             | 2N              | 11W          |

G&SRM, La Paz County, Arizona.


This claim is 1500 feet in length and 600 feet in width. This Notice of Location is posted on the centerline of the claim. The claim runs from the location monument on which this notice is posted 1450 feet in a northeasterly direction to the Northeast end line and 50 feet in a southwesterly direction to the Southwest end line. The claim boundaries are marked by six monuments, one at each corner and one at the center of each endline. The location monument on which this notice is posted is situated within Section 26, Township 2N, Range 11W, G&SRM, La Paz County, Arizona and is approximately 23914 feet East and 27843 feet South from the SE corner of Section 25, Township 3 North, Range 12 West, G&SRM, La Paz County, Arizona.

The undersigned claims the ground as depicted on the map that is attached to a copy of this Notice of Location filed in the office of the County Recorder, La Paz County, Arizona.

The claim has been monumented in accordance with State and Federal law. Corner, end centers and location monuments are posts, 1-1/2" x 1-1/2" x 5' projecting at least 4' above the ground.

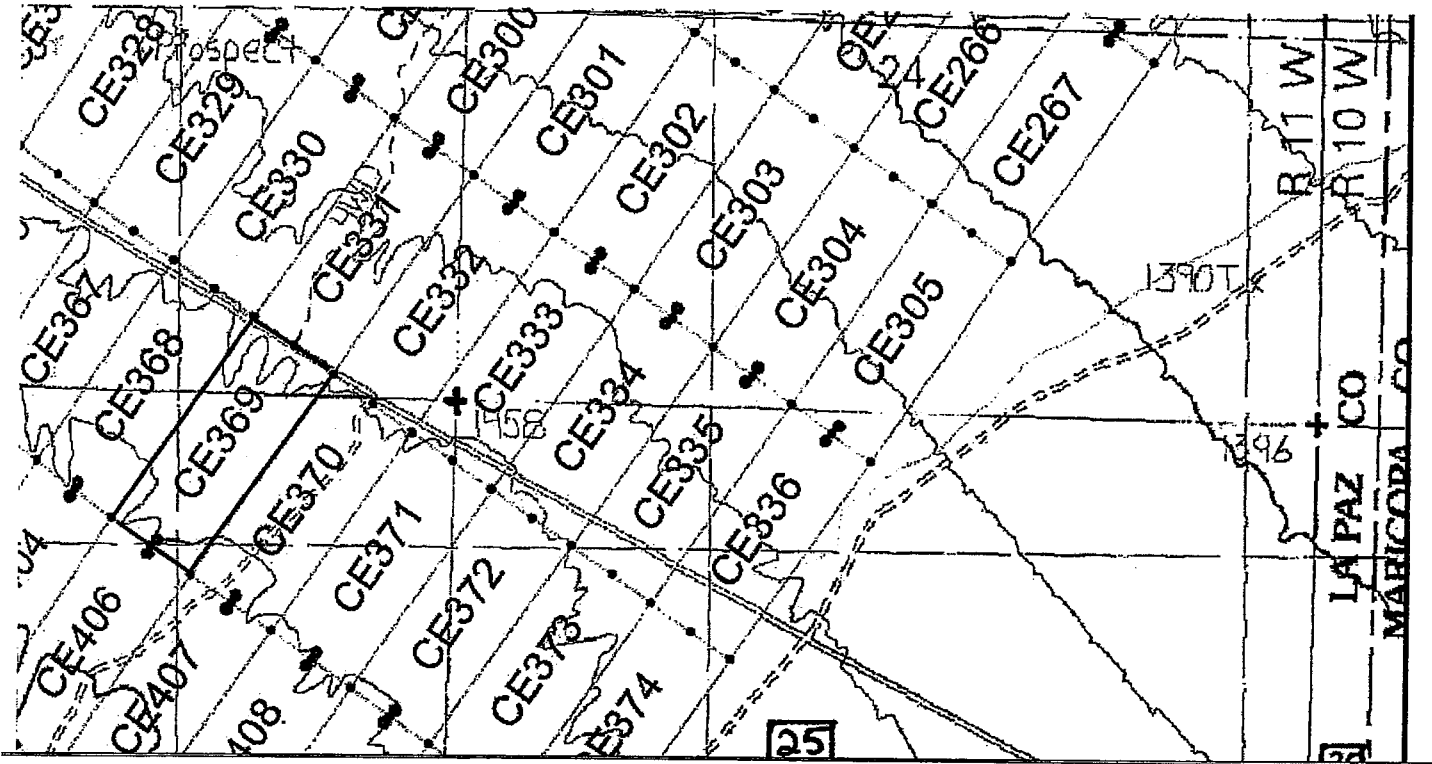
Located, dated and posted on the ground the 4th day of September, 2015.

KENNECOTT EXPLORATION COMPANY

  
\_\_\_\_\_  
By: Erik Best, its Operating Officer

AMC 434369

Lode Mining Claim Map of the **CE369** Lode Claim,  
attached to and made a part of the Location Notice.



The scale is generally 1" = 2000". GN ↑

The Claim is located in: Section(s) 23, 26, T2N, R11W, G&SRM, La Paz County, Arizona.

TIE: The Location Monument of this claim is approximately 23914 feet East and 27843 feet South from the SE corner of Section 25, T3N, R12W, G&SRM, La Paz County, Arizona. The claim is 1500' long x 600' wide. The bearing for the claim block is N 35°E and S 55°E.

Monuments are 1-1/2" x 1-1/2" x 5' wood posts projecting at least four feet above the ground. Location monuments are generally set 50' inside the Northeast or Southwest endline along the center of each claim unless otherwise depicted.

AMC 434369

RECEIVED  
LA PAZ STATE OFFICE  
OCT 21 P 3:05  
1000 THE ARIZONA

When recorded return to:  
Kennecott Exploration Company  
224 North 2200 West  
Salt Lake City, UT 84116  
Attn: Land Department

RECEIVED  
BLM AZ STATE OFFICE  
2015 OCT 21 P 3:05  
MINERALS ADMINISTRATION

ARIZONA NOTICE OF LOCATION  
(LODE CLAIM)

NOTICE IS HEREBY GIVEN THAT KENNECOTT EXPLORATION COMPANY, whose mailing address is 224 North 2200 West, Salt Lake City, Utah 84116 by its undersigned officer, makes this location of the CE370 Lode Mining Claim, in La Paz County, Arizona.

The general course of the claim is from the Northeast to Southwest, and said claim is within the:

| <u>Quarter</u> | <u>Section</u> | <u>Township</u> | <u>Range</u> |
|----------------|----------------|-----------------|--------------|
| SE             | 23             | 2N              | 11W          |
| NE             | 26             | 2N              | 11W          |

G&SRM, La Paz County, Arizona.

This claim is 1500 feet in length and 600 feet in width. This Notice of Location is posted on the centerline of the claim. The claim runs from the location monument on which this notice is posted 1450 feet in a northeasterly direction to the Northeast end line and 50 feet in a southwesterly direction to the Southwest end line. The claim boundaries are marked by six monuments, one at each corner and one at the center of each endline. The location monument on which this notice is posted is situated within Section 26, Township 2N, Range 11W, G&SRM, La Paz County, Arizona and is approximately 24392 feet East and 28178 feet South from the SE corner of Section 25, Township 3 North, Range 12 West, G&SRM, La Paz County, Arizona.

The undersigned claims the ground as depicted on the map that is attached to a copy of this Notice of Location filed in the office of the County Recorder, La Paz County, Arizona.

The claim has been monumented in accordance with State and Federal law. Corner, end centers and location monuments are posts, 1-1/2" x 1-1/2" x 5' projecting at least 4' above the ground.

Located, dated and posted on the ground the 4th day of September, 2015.

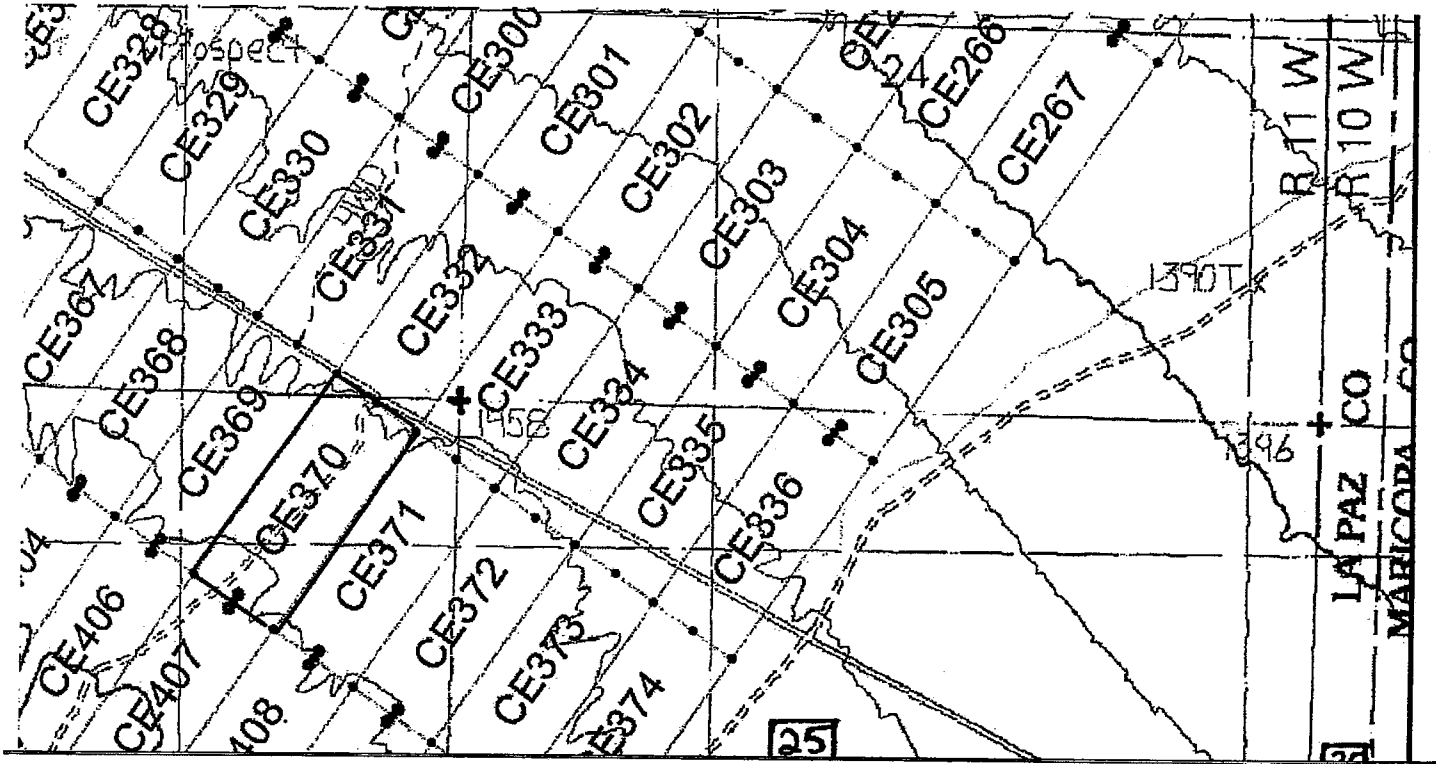
KENNECOTT EXPLORATION COMPANY



By: Erik Best, its Operating Officer

AMC 434370

Lode Mining Claim Map of the **CE370** Lode Claim,  
attached to and made a part of the Location Notice.



The scale is generally 1" = 2000". GN ↑

The Claim is located in: Section(s) 23, 26, T2N, R11W, G&SRM, La Paz County, Arizona.

TIE: The Location Monument of this claim is approximately 24392 feet East and 28178 feet South from the SE corner of Section 25, T3N, R12W, G&SRM, La Paz County, Arizona. The claim is 1500' long x 600' wide. The bearing for the claim block is N 35°E and S 55°E.

Monuments are 1-1/2" x 1-1/2" x 5' wood posts projecting at least four feet above the ground. Location monuments are generally set 50' inside the Northeast or Southwest endline along the center of each claim unless otherwise depicted.

AMC 434370

RECEIVED  
BLM ASST. DIR. OFFICE  
OCT 21 10 3:05 AM '15

When recorded return to:  
Kennecott Exploration Company  
224 North 2200 West  
Salt Lake City, UT 84116  
Attn: Land Department

RECEIVED  
BLM AZ STATE OFFICE  
2015 OCT 21 P 3:05  
PHOTOGRAPHY

ARIZONA NOTICE OF LOCATION  
(LODE CLAIM)

NOTICE IS HEREBY GIVEN THAT KENNECOTT EXPLORATION COMPANY, whose mailing address is 224 North 2200 West, Salt Lake City, Utah 84116 by its undersigned officer, makes this location of the CE371 Lode Mining Claim, in La Paz County, Arizona.

The general course of the claim is from the Northeast to Southwest, and said claim is within the:

| <u>Quarter</u> | <u>Section</u> | <u>Township</u> | <u>Range</u> |
|----------------|----------------|-----------------|--------------|
| NW             | 25             | 2N              | 11W          |
| NE             | 26             | 2N              | 11W          |

G&SRM, La Paz County, Arizona.

This claim is 1500 feet in length and 600 feet in width. This Notice of Location is posted on the centerline of the claim. The claim runs from the location monument on which this notice is posted 1450 feet in a northeasterly direction to the Northeast end line and 50 feet in a southwesterly direction to the Southwest end line. The claim boundaries are marked by six monuments, one at each corner and one at the center of each endline. The location monument on which this notice is posted is situated within Section 26, Township 2N, Range 11W, G&SRM, La Paz County, Arizona and is approximately 24889 feet East and 28527 feet South from the SE corner of Section 25, Township 3 North, Range 12 West, G&SRM, La Paz County, Arizona.

The undersigned claims the ground as depicted on the map that is attached to a copy of this Notice of Location filed in the office of the County Recorder, La Paz County, Arizona.

The claim has been monumented in accordance with State and Federal law. Corner, end centers and location monuments are posts, 1-1/2" x 1-1/2" x 5' projecting at least 4' above the ground.

Located, dated and posted on the ground the 4th day of September, 2015.

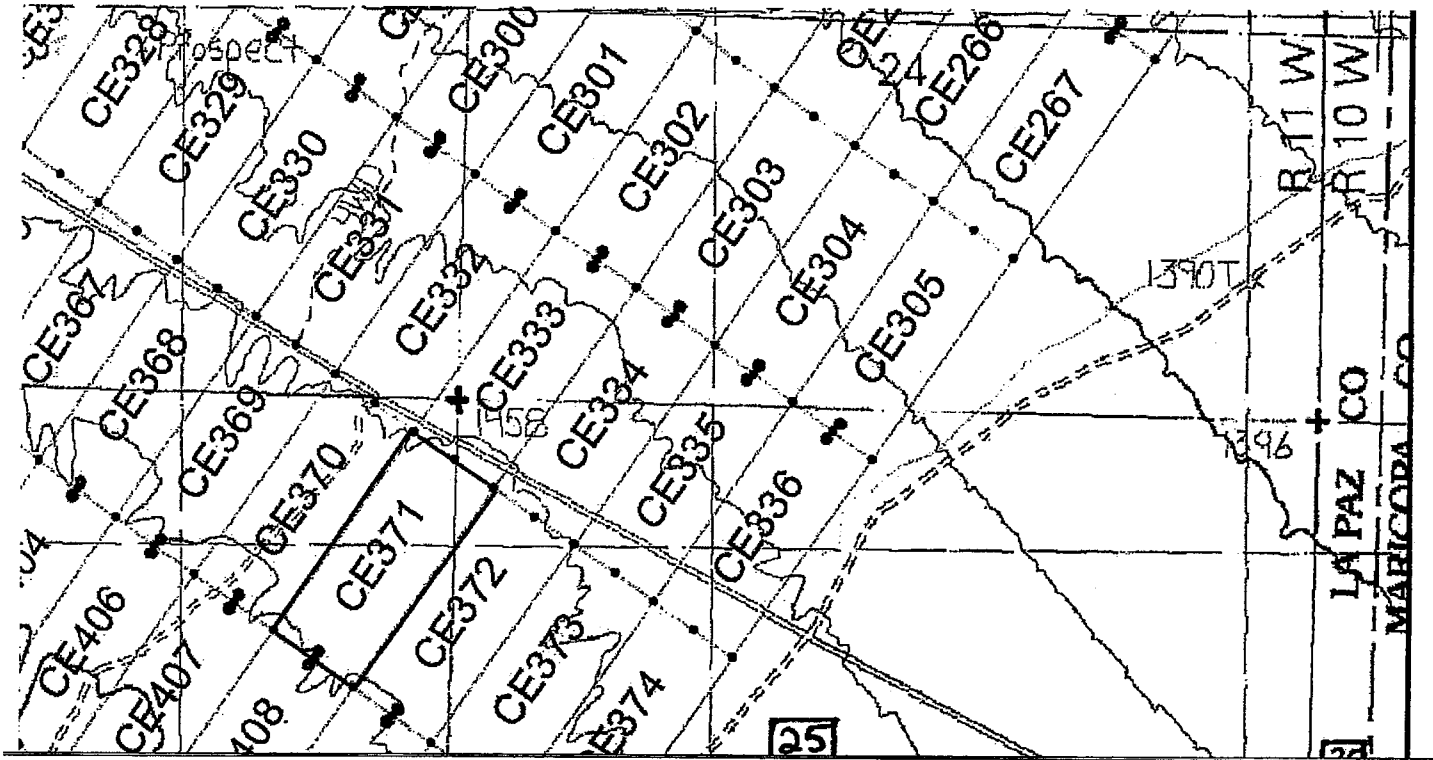
KENNECOTT EXPLORATION COMPANY



By: Erik Best, its Operating Officer

AMC434371

Lode Mining Claim Map of the **CE371** Lode Claim,  
attached to and made a part of the Location Notice.



The scale is generally 1" = 2000". GN ↑

The Claim is located in: Section(s) 25, 26, T2N, R11W, G&SRM, La Paz County, Arizona.

TIE: The Location Monument of this claim is approximately 24889 feet East and 28527 feet South from the SE corner of Section 25, T3N, R12W, G&SRM, La Paz County, Arizona. The claim is 1500' long x 600' wide. The bearing for the claim block is N 35°E and S 55°E.

Monuments are 1-1/2" x 1-1/2" x 5' wood posts projecting at least four feet above the ground. Location monuments are generally set 50' inside the Northeast or Southwest endline along the center of each claim unless otherwise depicted.

RECEIVED  
MAY 27 2015  
2015 OCT 21 P 3:06  
DEPT. OF MINES, ARIZONA

AN0434371

When recorded return to:  
Kennecott Exploration Company  
224 North 2200 West  
Salt Lake City, UT 84116  
Attn: Land Department

RECEIVED  
BLM AZ STATE OFFICE  
2015 OCT 21 P 3:06  
PHOENIX, ARIZONA

ARIZONA NOTICE OF LOCATION  
(LODE CLAIM)

NOTICE IS HEREBY GIVEN THAT KENNECOTT EXPLORATION COMPANY, whose mailing address is 224 North 2200 West, Salt Lake City, Utah 84116 by its undersigned officer, makes this location of the CE372 Lode Mining Claim, in La Paz County, Arizona.

The general course of the claim is from the Northeast to Southwest, and said claim is within the:

| <u>Quarter</u> | <u>Section</u> | <u>Township</u> | <u>Range</u> |
|----------------|----------------|-----------------|--------------|
| NW             | 25             | 2N              | 11W          |
| NE             | 26             | 2N              | 11W          |

G&SRM, La Paz County, Arizona.

This claim is 1500 feet in length and 600 feet in width. This Notice of Location is posted on the centerline of the claim. The claim runs from the location monument on which this notice is posted 1450 feet in a northeasterly direction to the Northeast end line and 50 feet in a southwesterly direction to the Southwest end line. The claim boundaries are marked by six monuments, one at each corner and one at the center of each endline. The location monument on which this notice is posted is situated within Section 26, Township 2N, Range 11W, G&SRM, La Paz County, Arizona and is approximately 25378 feet East and 28870 feet South from the SE corner of Section 25, Township 3 North, Range 12 West, G&SRM, La Paz County, Arizona.

The undersigned claims the ground as depicted on the map that is attached to a copy of this Notice of Location filed in the office of the County Recorder, La Paz County, Arizona.

The claim has been monumented in accordance with State and Federal law. Corner, end centers and location monuments are posts, 1-1/2" x 1-1/2" x 5' projecting at least 4' above the ground.

Located, dated and posted on the ground the 4th day of September, 2015.

KENNECOTT EXPLORATION COMPANY

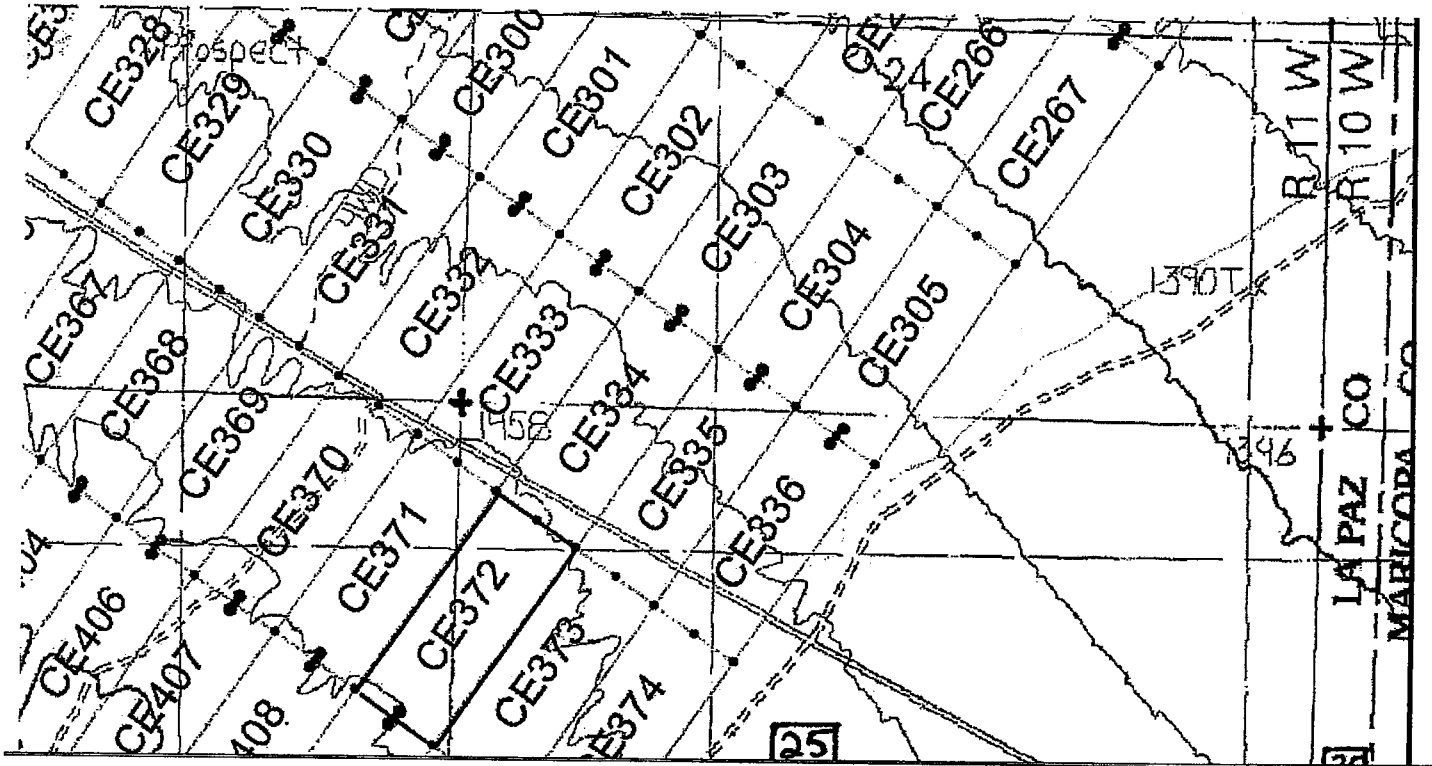


By: Erik Best, its Operating Officer

AMC 434372



Lode Mining Claim Map of the **CE372** Lode Claim,  
attached to and made a part of the Location Notice.



The scale is generally 1" = 2000". GN ↑

The Claim is located in: Section(s) 25, 26, T2N, R11W, G&SRM, La Paz County, Arizona.

TIE: The Location Monument of this claim is approximately 25378 feet East and 28870 feet South from the SE corner of Section 25, T3N, R12W, G&SRM, La Paz County, Arizona. The claim is 1500' long x 600' wide. The bearing for the claim block is N 35°E and S 55°E.

Monuments are 1-1/2" x 1-1/2" x 5' wood posts projecting at least four feet above the ground. Location monuments are generally set 50' inside the Northeast or Southwest endline along the center of each claim unless otherwise depicted.

AMC 4 3 4 3 7 2

RECEIVED  
BLM/MS/STAFF OFFICE  
2015 OCT 21 P 3:06  
TUCSON, ARIZONA

When recorded return to:  
Kennecott Exploration Company  
224 North 2200 West  
Salt Lake City, UT 84116  
Attn: Land Department

RECEIVED  
BLM ARIZONA OFFICE  
2015 OCT 21 P 3:06  
PHOENIX, ARIZONA

ARIZONA NOTICE OF LOCATION  
(LODE CLAIM)

NOTICE IS HEREBY GIVEN THAT KENNECOTT EXPLORATION COMPANY, whose mailing address is 224 North 2200 West, Salt Lake City, Utah 84116 by its undersigned officer, makes this location of the CE373 Lode Mining Claim, in La Paz County, Arizona.

The general course of the claim is from the Northeast to Southwest, and said claim is within the:

| <u>Quarter</u> | <u>Section</u> | <u>Township</u> | <u>Range</u> |
|----------------|----------------|-----------------|--------------|
| NW             | 25             | 2N              | 11W          |
| NE             | 26             | 2N              | 11W          |

G&SRM, La Paz County, Arizona.


This claim is 1500 feet in length and 600 feet in width. This Notice of Location is posted on the centerline of the claim. The claim runs from the location monument on which this notice is posted 1450 feet in a northeasterly direction to the Northeast end line and 50 feet in a southwesterly direction to the Southwest end line. The claim boundaries are marked by six monuments, one at each corner and one at the center of each endline. The location monument on which this notice is posted is situated within Section 25, Township 2N, Range 11W, G&SRM, La Paz County, Arizona and is approximately 25875 feet East and 29219 feet South from the SE corner of Section 25, Township 3 North, Range 12 West, G&SRM, La Paz County, Arizona.

The undersigned claims the ground as depicted on the map that is attached to a copy of this Notice of Location filed in the office of the County Recorder, La Paz County, Arizona.

The claim has been monumented in accordance with State and Federal law. Corner, end centers and location monuments are posts, 1-1/2" x 1-1/2" x 5' projecting at least 4' above the ground.

Located, dated and posted on the ground the 4th day of September, 2015.

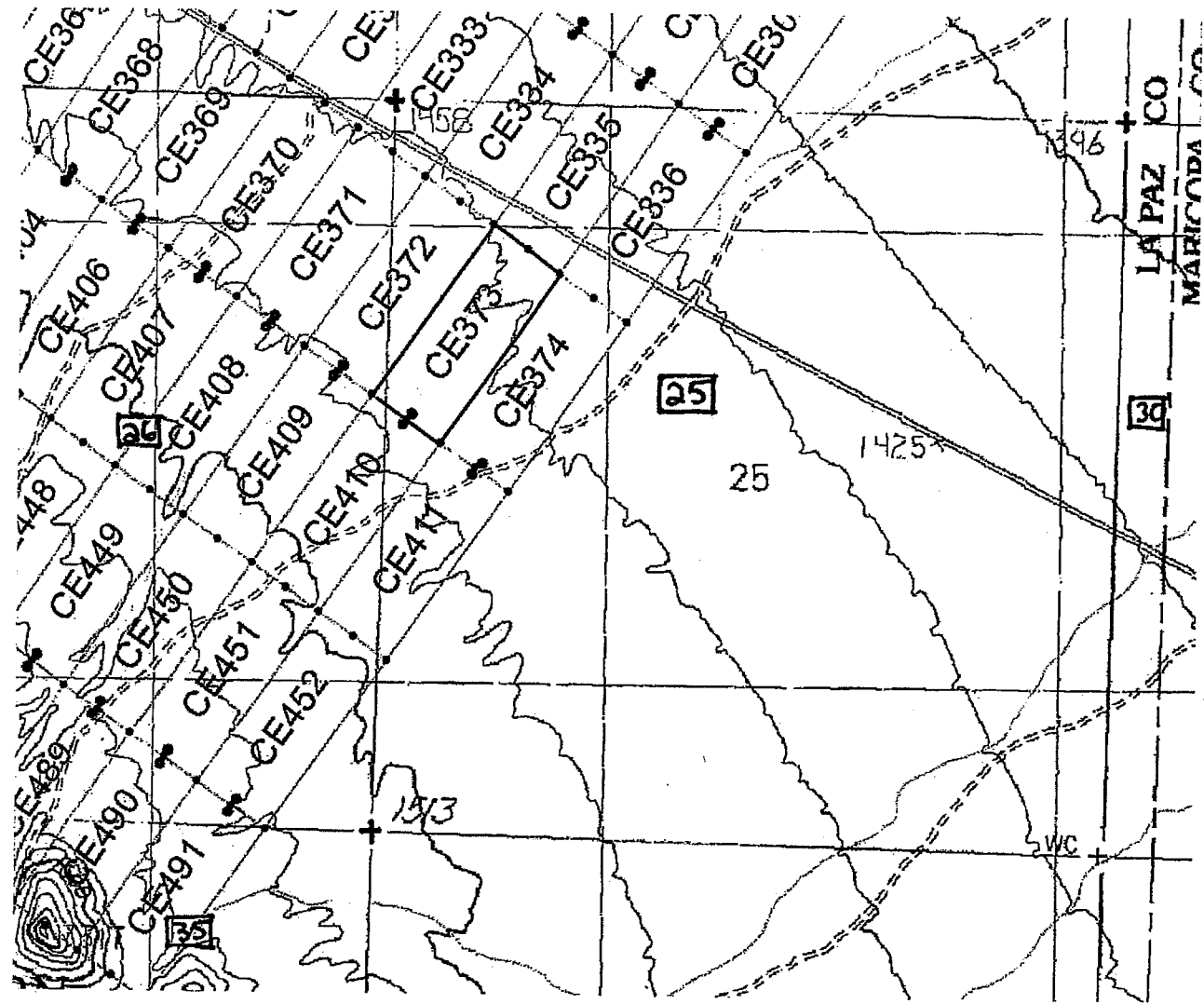
KENNECOTT EXPLORATION COMPANY



By: Erik Best, its Operating Officer

AMC434373

Lode Mining Claim Map of the **CE373** Lode Claim,  
attached to and made a part of the Location Notice.



The scale is generally 1" = 2000". GN ↑

The Claim is located in: Section(s) 25, 26, T2N, R11W, G&SRM, La Paz County, Arizona.

TIE: The Location Monument of this claim is approximately 25875 feet East and 29219 feet South from the SE corner of Section 25, T3N, R12W, G&SRM, La Paz County, Arizona. The claim is 1500' long x 600' wide. The bearing for the claim block is N 35°E and S 55°E.

Monuments are 1-1/2" x 1-1/2" x 5' wood posts projecting at least four feet above the ground. Location monuments are generally set 50' inside the Northeast or Southwest endline along the center of each claim unless otherwise depicted.

RECEIVED  
BLM AZ STATE OFFICE  
2015 OCT 14 P 3: 00  
PHOENIX, ARIZONA

AMC434373

When recorded return to:  
Kennecott Exploration Company  
224 North 2200 West  
Salt Lake City, UT 84116  
Attn: Land Department

RECEIVED  
BLM AZ STATE OFFICE  
2015 OCT 21 P 3:06  
PHOENIX, ARIZONA

ARIZONA NOTICE OF LOCATION  
(LODE CLAIM)

NOTICE IS HEREBY GIVEN THAT KENNECOTT EXPLORATION COMPANY, whose mailing address is 224 North 2200 West, Salt Lake City, Utah 84116 by its undersigned officer, makes this location of the CE374 Lode Mining Claim, in La Paz County, Arizona.

The general course of the claim is from the Northeast to Southwest, and said claim is within the:

| <u>Quarter</u> | <u>Section</u> | <u>Township</u> | <u>Range</u> |
|----------------|----------------|-----------------|--------------|
| SW             | 25             | 2N              | 11W          |
| NW             | 25             | 2N              | 11W          |

G&SRM, La Paz County, Arizona.


This claim is 1500 feet in length and 600 feet in width. This Notice of Location is posted on the centerline of the claim. The claim runs from the location monument on which this notice is posted 1450 feet in a northeasterly direction to the Northeast end line and 50 feet in a southwesterly direction to the Southwest end line. The claim boundaries are marked by six monuments, one at each corner and one at the center of each endline. The location monument on which this notice is posted is situated within Section 25, Township 2N, Range 11W, G&SRM, La Paz County, Arizona and is approximately 26383 feet East and 29575 feet South from the SE corner of Section 25, Township 3 North, Range 12 West, G&SRM, La Paz County, Arizona.

The undersigned claims the ground as depicted on the map that is attached to a copy of this Notice of Location filed in the office of the County Recorder, La Paz County, Arizona.

The claim has been monumented in accordance with State and Federal law. Corner, end centers and location monuments are posts, 1-1/2" x 1-1/2" x 5' projecting at least 4' above the ground.

Located, dated and posted on the ground the 4th day of September, 2015.

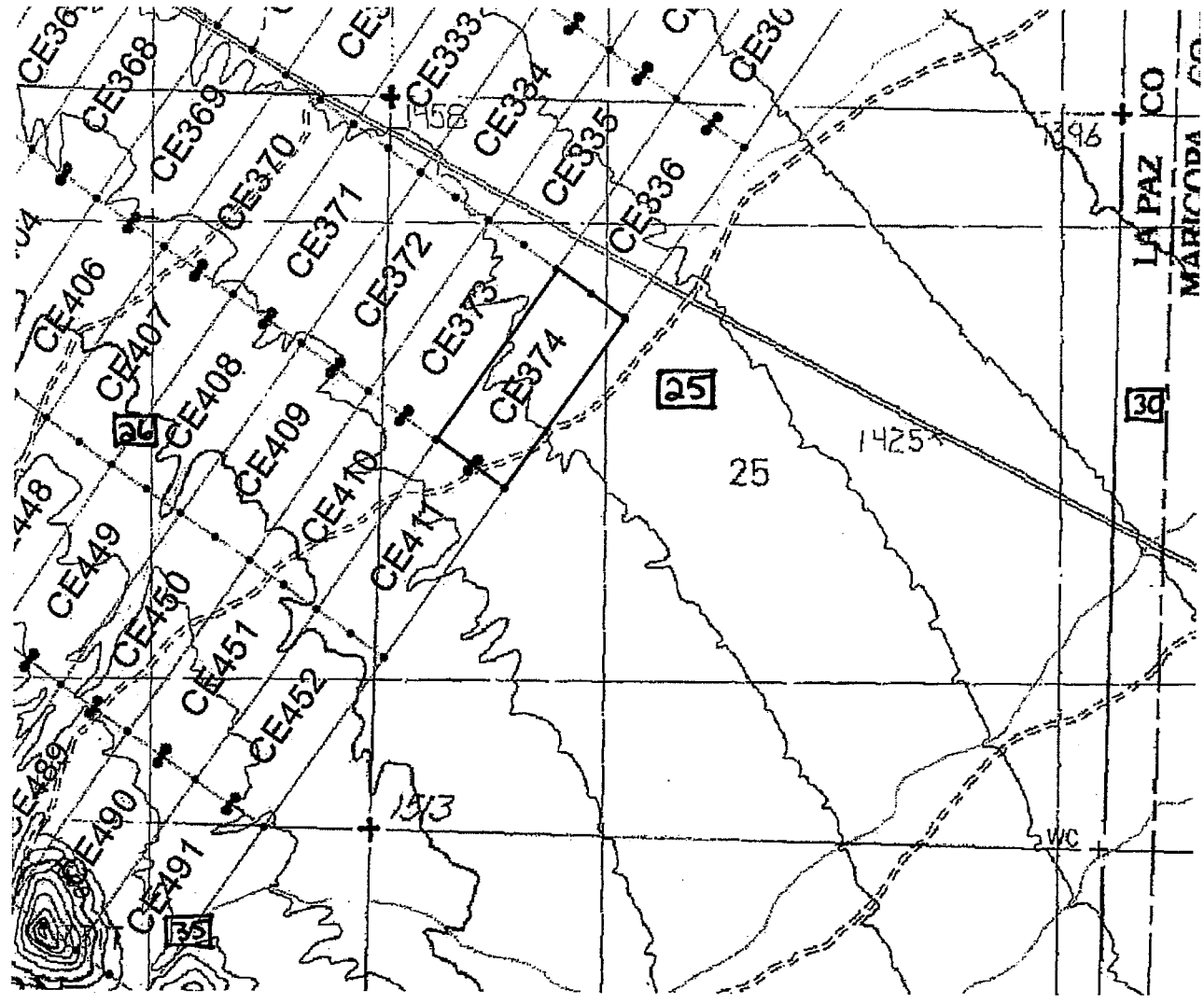
KENNECOTT EXPLORATION COMPANY



By: Erik Best, its Operating Officer

AMC434374

Lode Mining Claim Map of the **CE374** Lode Claim,  
attached to and made a part of the Location Notice.



The scale is generally 1" = 2000". GN ↑

The Claim is located in: Section(s) 25, T2N, R11W, G&SRM, La Paz County, Arizona.

TIE: The Location Monument of this claim is approximately 26383 feet East and 29575 feet South from the SE corner of Section 25, T3N, R12W, G&SRM, La Paz County, Arizona. The claim is 1500' long x 600' wide. The bearing for the claim block is N 35°E and S 55°E.

Monuments are 1-1/2" x 1-1/2" x 5' wood posts projecting at least four feet above the ground. Location monuments are generally set 50' inside the Northeast or Southwest endline along the center of each claim unless otherwise depicted.

AMC434374

BLM  
2015 OCT 21 P 3:46  
PHOTOGRAPHY UNIT  
OFFICE OF THE SUPERVISOR  
LA PAZ COUNTY, ARIZONA

When recorded return to:  
Kennecott Exploration Company  
224 North 2200 West  
Salt Lake City, UT 84116  
Attn: Land Department

RECEIVED  
BLM AND STATE OFFICE  
2015 OCT 21 P 3:06  
PHOENIX, ARIZONA

ARIZONA NOTICE OF LOCATION  
(LODE CLAIM)

NOTICE IS HEREBY GIVEN THAT KENNECOTT EXPLORATION COMPANY, whose mailing address is 224 North 2200 West, Salt Lake City, Utah 84116 by its undersigned officer, makes this location of the CE375 Lode Mining Claim, in La Paz County, Arizona.

The general course of the claim is from the Northeast to Southwest, and said claim is within the:

| <u>Quarter</u> | <u>Section</u> | <u>Township</u> | <u>Range</u> |
|----------------|----------------|-----------------|--------------|
| SW             | 8              | 2N              | 11W          |
| NW             | 17             | 2N              | 11W          |

G&SRM, La Paz County, Arizona.

This claim is 1500 feet in length and 600 feet in width. This Notice of Location is posted on the centerline of the claim. The claim runs from the location monument on which this notice is posted 50 feet in a northeasterly direction to the Northeast end line and 1450 feet in a southwesterly direction to the Southwest end line. The claim boundaries are marked by six monuments, one at each corner and one at the center of each endline. The location monument on which this notice is posted is situated within Section 8, Township 2N, Range 11W, G&SRM, La Paz County, Arizona and is approximately 6230 feet East and 15832 feet South from the SE corner of Section 25, Township 3 North, Range 12 West, G&SRM, La Paz County, Arizona.

The undersigned claims the ground as depicted on the map that is attached to a copy of this Notice of Location filed in the office of the County Recorder, La Paz County, Arizona.

The claim has been monumented in accordance with State and Federal law. Corner, end centers and location monuments are posts, 1-1/2" x 1-1/2" x 5' projecting at least 4' above the ground.

Located, dated and posted on the ground the 3rd day of September, 2015.

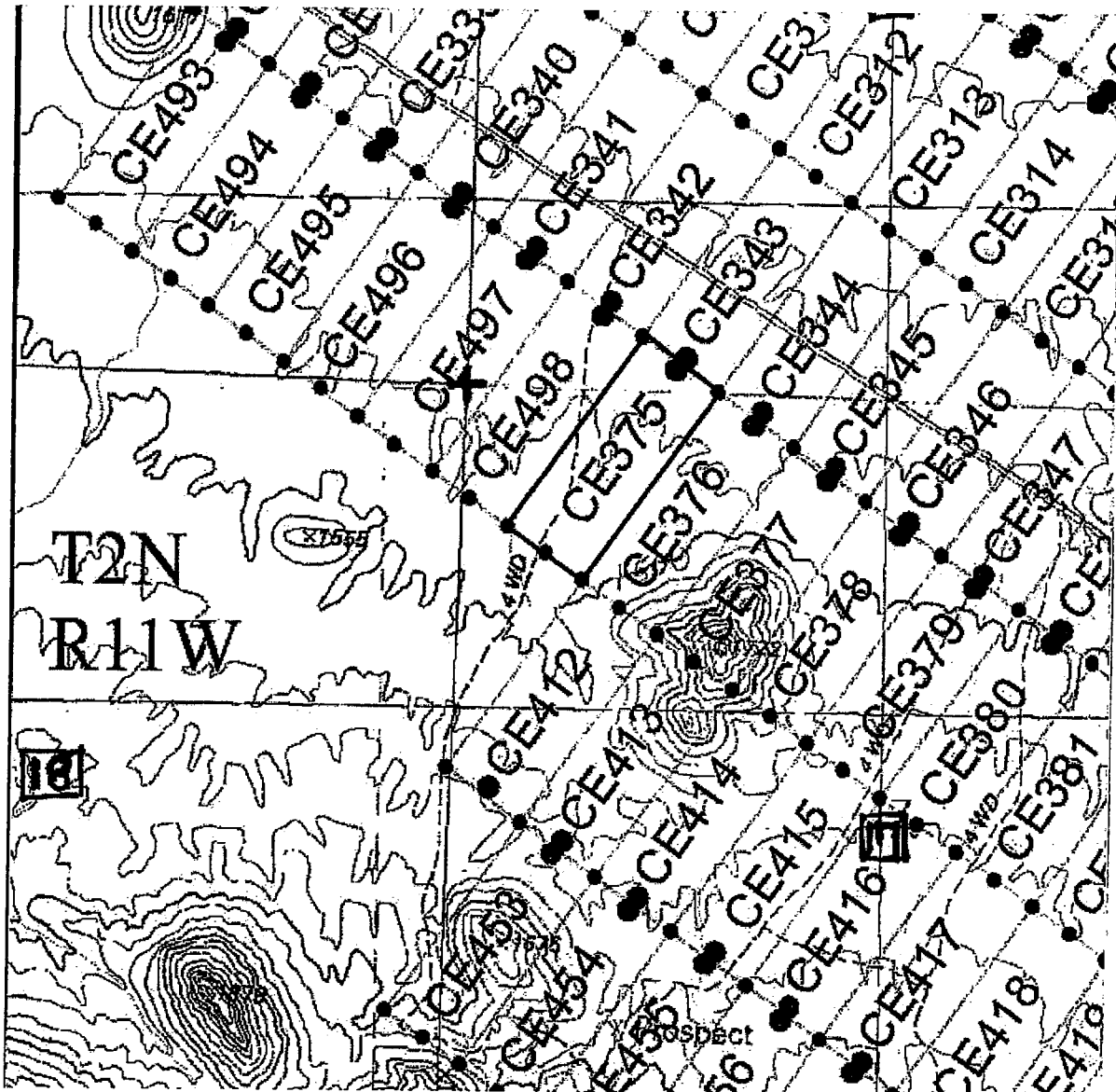
KENNECOTT EXPLORATION COMPANY



By: Erik Best, its Operating Officer

AMC434375

Lode Mining Claim Map of the CE375 Lode Claim,  
attached to and made a part of the Location Notice.



The scale is generally 1" = 2000". GN ↑

The Claim is located in: Section(s) 8, 17, T2N, R11W, G&SRM, La Paz County, Arizona.

TIE: The Location Monument of this claim is approximately 6230 feet East and 15832 feet South from the SE corner of Section 25, T3N, R12W, G&SRM, La Paz County, Arizona. The claim is 1500' long x 600' wide. The bearing for the claim block is N 35°E and S 55°E.

Monuments are 1-1/2" x 1-1/2" x 5' wood posts projecting at least four feet above the ground. Location monuments are generally set 50' inside the Northeast or Southwest endline along the center of each claim unless otherwise depicted.

AMC 434375

RECEIVED  
BLM ARIZONA DISTRICT OFFICE  
2015 OCT 1 P 10

When recorded return to:  
Kennecott Exploration Company  
224 North 2200 West  
Salt Lake City, UT 84116  
Attn: Land Department

RECEIVED  
BLM AZ STATE OFFICE  
2015 OCT 21 P 3:06  
PHOENIX, ARIZONA

ARIZONA NOTICE OF LOCATION  
(LODE CLAIM)

NOTICE IS HEREBY GIVEN THAT KENNECOTT EXPLORATION COMPANY, whose mailing address is 224 North 2200 West, Salt Lake City, Utah 84116 by its undersigned officer, makes this location of the CE376 Lode Mining Claim, in La Paz County, Arizona.

The general course of the claim is from the Northeast to Southwest, and said claim is within the:

| <u>Quarter</u> | <u>Section</u> | <u>Township</u> | <u>Range</u> |
|----------------|----------------|-----------------|--------------|
| SW             | 8              | 2N              | 11W          |
| NW             | 17             | 2N              | 11W          |

G&SRM, La Paz County, Arizona.


This claim is 1500 feet in length and 600 feet in width. This Notice of Location is posted on the centerline of the claim. The claim runs from the location monument on which this notice is posted 50 feet in a northeasterly direction to the Northeast end line and 1450 feet in a southwesterly direction to the Southwest end line. The claim boundaries are marked by six monuments, one at each corner and one at the center of each endline. The location monument on which this notice is posted is situated within Section 17, Township 2N, Range 11W, G&SRM, La Paz County, Arizona and is approximately 6730 feet East and 16183 feet South from the SE corner of Section 25, Township 3 North, Range 12 West, G&SRM, La Paz County, Arizona.

The undersigned claims the ground as depicted on the map that is attached to a copy of this Notice of Location filed in the office of the County Recorder, La Paz County, Arizona.

The claim has been monumented in accordance with State and Federal law. Corner, end centers and location monuments are posts, 1-1/2" x 1-1/2" x 5' projecting at least 4' above the ground.

Located, dated and posted on the ground the 6th day of September, 2015.

KENNECOTT EXPLORATION COMPANY

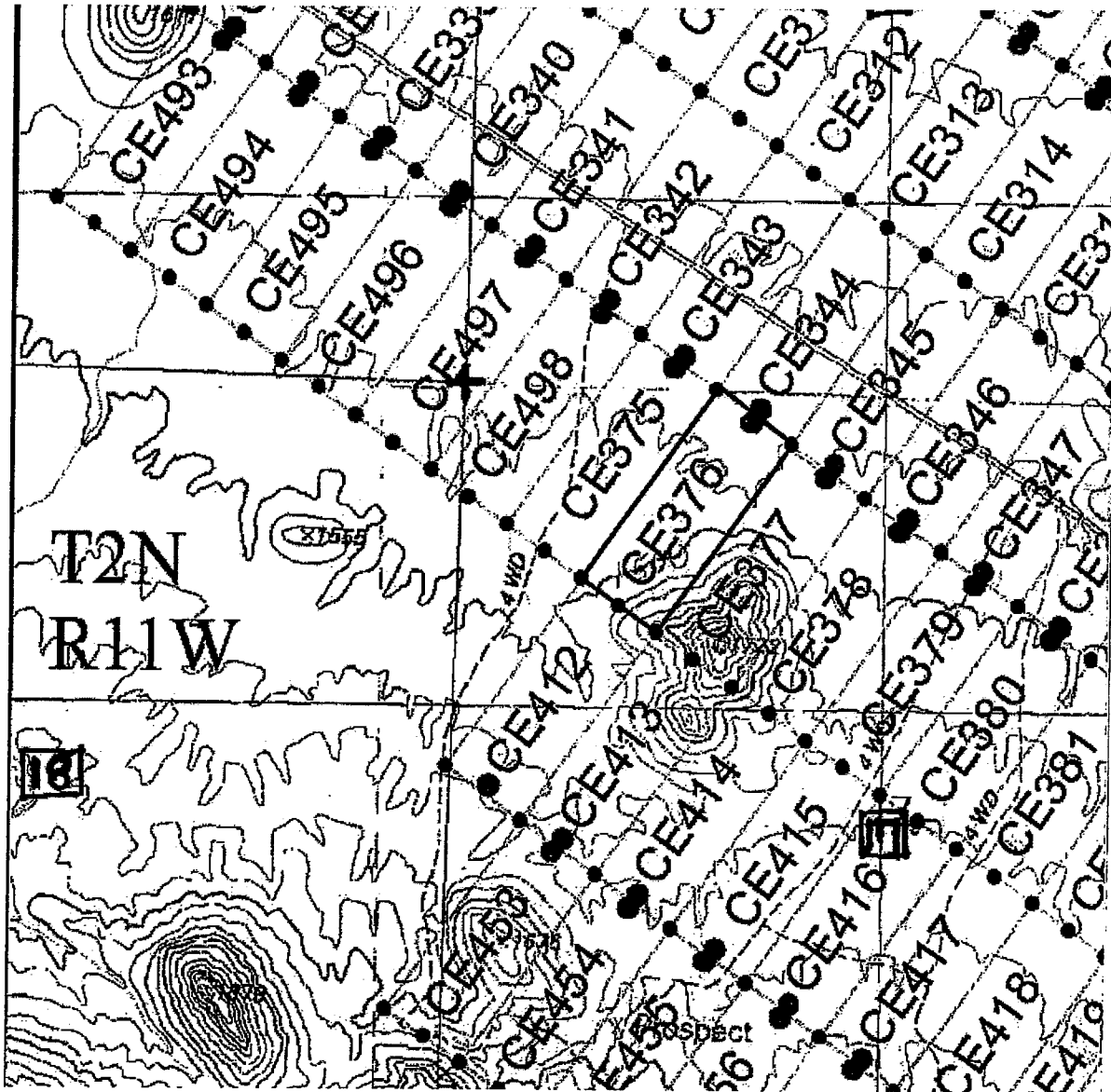


By: Erik Best, its Operating Officer

AMC 434376



Lode Mining Claim Map of the CE376 Lode Claim,  
attached to and made a part of the Location Notice.



The scale is generally 1" = 2000". GN ↑

The Claim is located in: Section(s) 8, 17, T2N, R11W, G&SRM, La Paz County, Arizona.

TIE: The Location Monument of this claim is approximately 6730 feet East and 16183 feet South from the SE corner of Section 25, T3N, R12W, G&SRM, La Paz County, Arizona. The claim is 1500' long x 600' wide. The bearing for the claim block is N 35°E and S 55°E.

Monuments are 1-1/2" x 1-1/2" x 5' wood posts projecting at least four feet above the ground. Location monuments are generally set 50' inside the Northeast or Southwest endline along the center of each claim unless otherwise depicted.

AN0434376

BLM  
2015 OCT 1 P. 30  
RECEIVED

When recorded return to:  
Kennecott Exploration Company  
224 North 2200 West  
Salt Lake City, UT 84116  
Attn: Land Department

RECEIVED  
BLM AZ STATE OFFICE  
2015 OCT 21 P 3:06  
PIPIREUX, ARIZONA

ARIZONA NOTICE OF LOCATION  
(LODE CLAIM)

NOTICE IS HEREBY GIVEN THAT KENNECOTT EXPLORATION COMPANY, whose mailing address is 224 North 2200 West, Salt Lake City, Utah 84116 by its undersigned officer, makes this location of the CE377 Lode Mining Claim, in La Paz County, Arizona.

The general course of the claim is from the Northeast to Southwest, and said claim is within the:

| <u>Quarter</u> | <u>Section</u> | <u>Township</u> | <u>Range</u> |
|----------------|----------------|-----------------|--------------|
| NW             | 17             | 2N              | 11W          |

G&SRM, La Paz County, Arizona.

This claim is 1500 feet in length and 600 feet in width. This Notice of Location is posted on the centerline of the claim. The claim runs from the location monument on which this notice is posted 50 feet in a northeasterly direction to the Northeast end line and 1450 feet in a southwesterly direction to the Southwest end line. The claim boundaries are marked by six monuments, one at each corner and one at the center of each endline. The location monument on which this notice is posted is situated within Section 17, Township 2N, Range 11W, G&SRM, La Paz County, Arizona and is approximately 7218 feet East and 16525 feet South from the SE corner of Section 25, Township 3 North, Range 12 West, G&SRM, La Paz County, Arizona.

The undersigned claims the ground as depicted on the map that is attached to a copy of this Notice of Location filed in the office of the County Recorder, La Paz County, Arizona.

The claim has been monumented in accordance with State and Federal law. Corner, end centers and location monuments are posts, 1-1/2" x 1-1/2" x 5' projecting at least 4' above the ground.

Located, dated and posted on the ground the 3rd day of September, 2015.

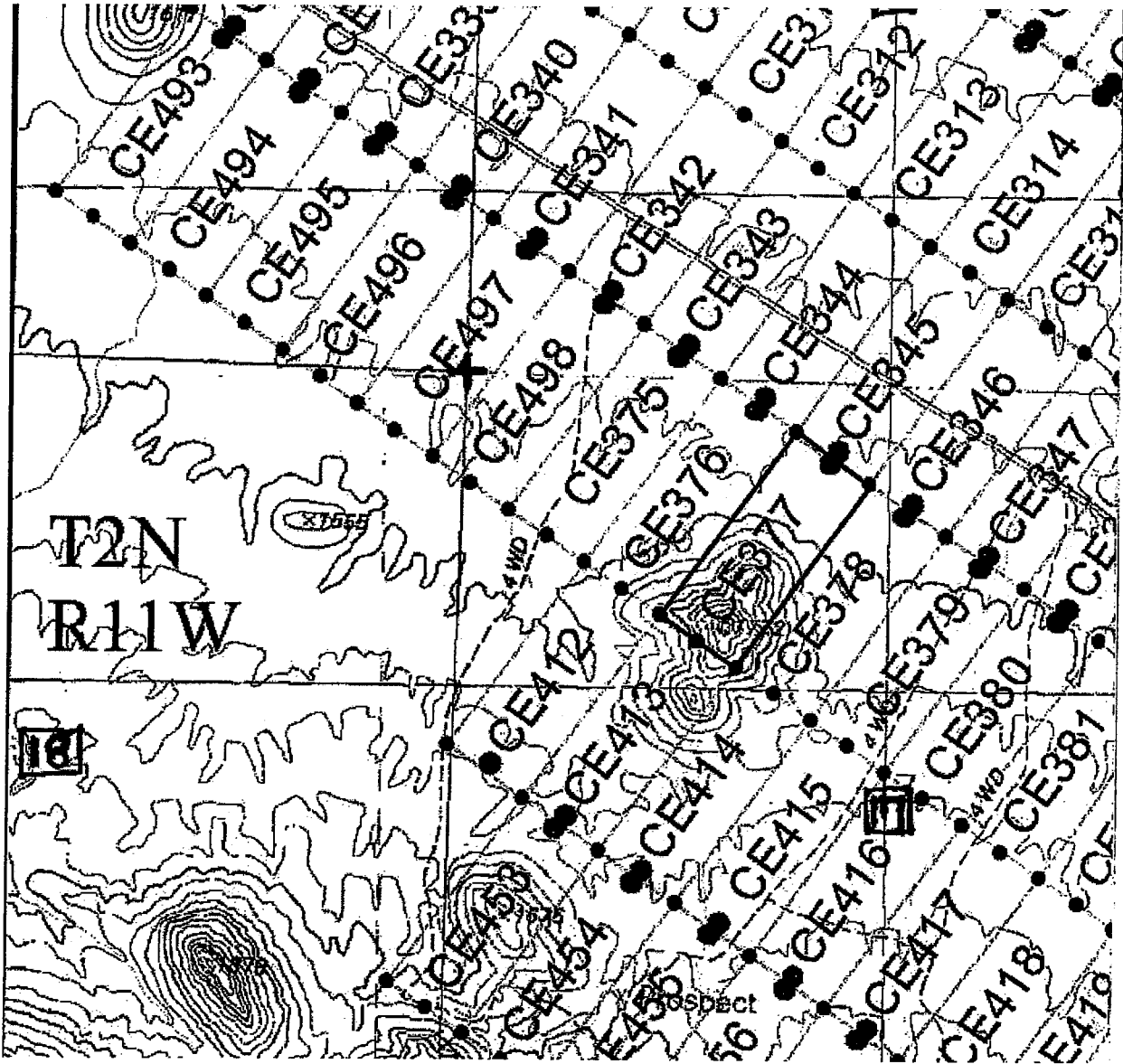
KENNECOTT EXPLORATION COMPANY



By: Erik Best, its Operating Officer

AMC434377

Lode Mining Claim Map of the CE377 Lode Claim,  
attached to and made a part of the Location Notice.



The scale is generally 1" = 2000". GN ↑

The Claim is located in: Section(s) 17, T2N, R11W, G&SRM, La Paz County, Arizona.

TIE: The Location Monument of this claim is approximately 7218 feet East and 16525 feet South from the SE corner of Section 25, T3N, R12W, G&SRM, La Paz County, Arizona. The claim is 1500' long x 600' wide. The bearing for the claim block is N 35°E and S 55°E.

Monuments are 1-1/2" x 1-1/2" x 5' wood posts projecting at least four feet above the ground. Location monuments are generally set 50' inside the Northeast or Southwest endline along the center of each claim unless otherwise depicted.

AMC434377

RECEIVED  
BLM  
2010 OCT 21 10 07  
Mesa, Arizona

When recorded return to:  
Kennecott Exploration Company  
224 North 2200 West  
Salt Lake City, UT 84116  
Attn: Land Department

RECEIVED  
BLM AZ STATE OFFICE  
2015 OCT 21 P 3:07  
PHOENIX, ARIZONA

ARIZONA NOTICE OF LOCATION  
(LODE CLAIM)

NOTICE IS HEREBY GIVEN THAT KENNECOTT EXPLORATION COMPANY, whose mailing address is 224 North 2200 West, Salt Lake City, Utah 84116 by its undersigned officer, makes this location of the CE378 Lode Mining Claim, in La Paz County, Arizona.

The general course of the claim is from the Northeast to Southwest, and said claim is within the:

| <u>Quarter</u> | <u>Section</u> | <u>Township</u> | <u>Range</u> |
|----------------|----------------|-----------------|--------------|
| NE             | 17             | 2N              | 11W          |
| NW             | 17             | 2N              | 11W          |

G&SRM, La Paz County, Arizona.


This claim is 1500 feet in length and 600 feet in width. This Notice of Location is posted on the centerline of the claim. The claim runs from the location monument on which this notice is posted 50 feet in a northeasterly direction to the Northeast end line and 1450 feet in a southwesterly direction to the Southwest end line. The claim boundaries are marked by six monuments, one at each corner and one at the center of each endline. The location monument on which this notice is posted is situated within Section 17, Township 2N, Range 11W, G&SRM, La Paz County, Arizona and is approximately 7714 feet East and 16872 feet South from the SE corner of Section 25, Township 3 North, Range 12 West, G&SRM, La Paz County, Arizona.

The undersigned claims the ground as depicted on the map that is attached to a copy of this Notice of Location filed in the office of the County Recorder, La Paz County, Arizona.

The claim has been monumented in accordance with State and Federal law. Corner, end centers and location monuments are posts, 1-1/2" x 1-1/2" x 5' projecting at least 4' above the ground.

Located, dated and posted on the ground the 3rd day of September, 2015.

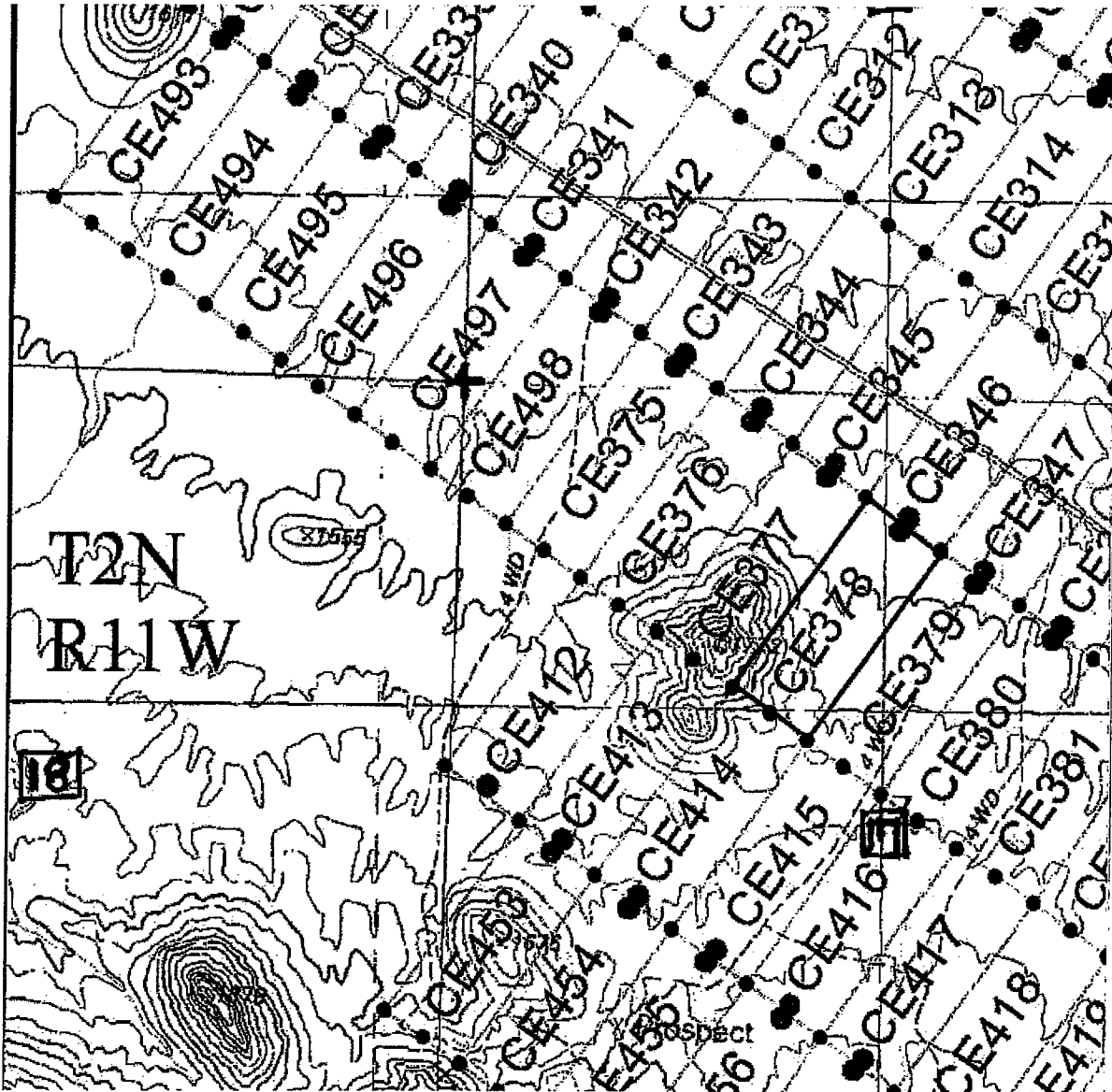
KENNECOTT EXPLORATION COMPANY



By: Erik Best, its Operating Officer

AMC 434378

Lode Mining Claim Map of the CE378 Lode Claim,  
attached to and made a part of the Location Notice.



The scale is generally 1" = 2000". GN ↑

The Claim is located in: Section(s) 17, T2N, R11W, G&SRM, La Paz County, Arizona.

TIE: The Location Monument of this claim is approximately 7714 feet East and 16872 feet South from the SE corner of Section 25, T3N, R12W, G&SRM, La Paz County, Arizona. The claim is 1500' long x 600' wide. The bearing for the claim block is N 35°E and S 55°E.

Monuments are 1-1/2" x 1-1/2" x 5' wood posts projecting at least four feet above the ground. Location monuments are generally set 50' inside the Northeast or Southwest endline along the center of each claim unless otherwise depicted.

AMC434378

RECEIVED  
BUREAU OF LAND MANAGEMENT  
OCT 2 11 11 3 01

When recorded return to:  
Kennecott Exploration Company  
224 North 2200 West  
Salt Lake City, UT 84116  
Attn: Land Department

RECEIVED  
BLM AZ COUNTY OFFICE  
2015 OCT 21 P 3:07  
PROPERTY, ARIZONA

ARIZONA NOTICE OF LOCATION  
(LODE CLAIM)

NOTICE IS HEREBY GIVEN THAT KENNECOTT EXPLORATION COMPANY, whose mailing address is 224 North 2200 West, Salt Lake City, Utah 84116 by its undersigned officer, makes this location of the CE379 Lode Mining Claim, in La Paz County, Arizona.

The general course of the claim is from the Northeast to Southwest, and said claim is within the:

| <u>Quarter</u> | <u>Section</u> | <u>Township</u> | <u>Range</u> |
|----------------|----------------|-----------------|--------------|
| NE             | 17             | 2N              | 11W          |
| NW             | 17             | 2N              | 11W          |

G&SRM, La Paz County, Arizona.

This claim is 1500 feet in length and 600 feet in width. This Notice of Location is posted on the centerline of the claim. The claim runs from the location monument on which this notice is posted 50 feet in a northeasterly direction to the Northeast end line and 1450 feet in a southwesterly direction to the Southwest end line. The claim boundaries are marked by six monuments, one at each corner and one at the center of each endline. The location monument on which this notice is posted is situated within Section 17, Township 2N, Range 11W, G&SRM, La Paz County, Arizona and is approximately 8190 feet East and 17206 feet South from the SE corner of Section 25, Township 3 North, Range 12 West, G&SRM, La Paz County, Arizona.

The undersigned claims the ground as depicted on the map that is attached to a copy of this Notice of Location filed in the office of the County Recorder, La Paz County, Arizona.

The claim has been monumented in accordance with State and Federal law. Corner, end centers and location monuments are posts, 1-1/2" x 1-1/2" x 5' projecting at least 4' above the ground.

Located, dated and posted on the ground the 3rd day of September, 2015.

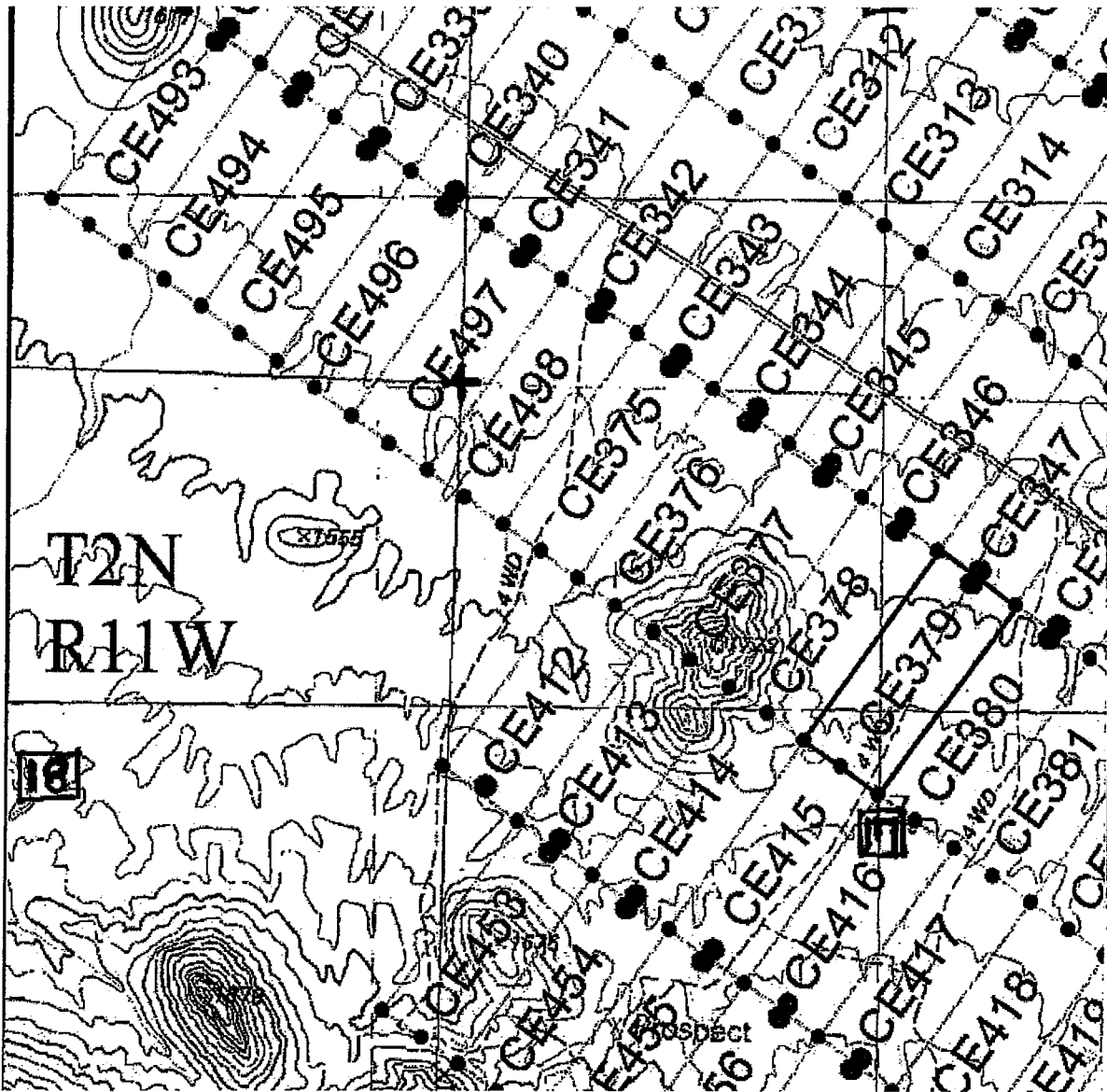
KENNECOTT EXPLORATION COMPANY



By: Erik Best, its Operating Officer

AMC434379

Lode Mining Claim Map of the CE379 Lode Claim,  
attached to and made a part of the Location Notice.



AMC434379

The scale is generally 1" = 2000". GN ↑

The Claim is located in: Section(s) 17, T2N, R11W, G&SRM, La Paz County, Arizona.

TIE: The Location Monument of this claim is approximately 8190 feet East and 17206 feet South from the SE corner of Section 25, T3N, R12W, G&SRM, La Paz County, Arizona. The claim is 1500' long x 600' wide. The bearing for the claim block is N 35°E and S 55°E.

Monuments are 1-1/2" x 1-1/2" x 5' wood posts projecting at least four feet above the ground. Location monuments are generally set 50' inside the Northeast or Southwest endline along the center of each claim unless otherwise depicted.

BLM ARIZONA  
2015 OCT 10 P 3:07  
PROJECT ARIZONA

When recorded return to:  
Kennecott Exploration Company  
224 North 2200 West  
Salt Lake City, UT 84116  
Attn: Land Department

RECEIVED  
BLM AZ STATE OFFICE  
2015 OCT 21 P 3:07  
PHOENIX, ARIZONA

ARIZONA NOTICE OF LOCATION  
(LODE CLAIM)

NOTICE IS HEREBY GIVEN THAT KENNECOTT EXPLORATION COMPANY, whose mailing address is 224 North 2200 West, Salt Lake City, Utah 84116 by its undersigned officer, makes this location of the CE380 Lode Mining Claim, in La Paz County, Arizona.

The general course of the claim is from the Northeast to Southwest, and said claim is within the:

| <u>Quarter</u> | <u>Section</u> | <u>Township</u> | <u>Range</u> |
|----------------|----------------|-----------------|--------------|
| NE             | 17             | 2N              | 11W          |
| SE             | 17             | 2N              | 11W          |

G&SRM, La Paz County, Arizona.


This claim is 1500 feet in length and 600 feet in width. This Notice of Location is posted on the centerline of the claim. The claim runs from the location monument on which this notice is posted 50 feet in a northeasterly direction to the Northeast end line and 1450 feet in a southwesterly direction to the Southwest end line. The claim boundaries are marked by six monuments, one at each corner and one at the center of each endline. The location monument on which this notice is posted is situated within Section 17, Township 2N, Range 11W, G&SRM, La Paz County, Arizona and is approximately 8690 feet East and 17556 feet South from the SE corner of Section 25, Township 3 North, Range 12 West, G&SRM, La Paz County, Arizona.

The undersigned claims the ground as depicted on the map that is attached to a copy of this Notice of Location filed in the office of the County Recorder, La Paz County, Arizona.

The claim has been monumented in accordance with State and Federal law. Corner, end centers and location monuments are posts, 1-1/2" x 1-1/2" x 5' projecting at least 4' above the ground.

Located, dated and posted on the ground the 3rd day of September, 2015.

KENNECOTT EXPLORATION COMPANY

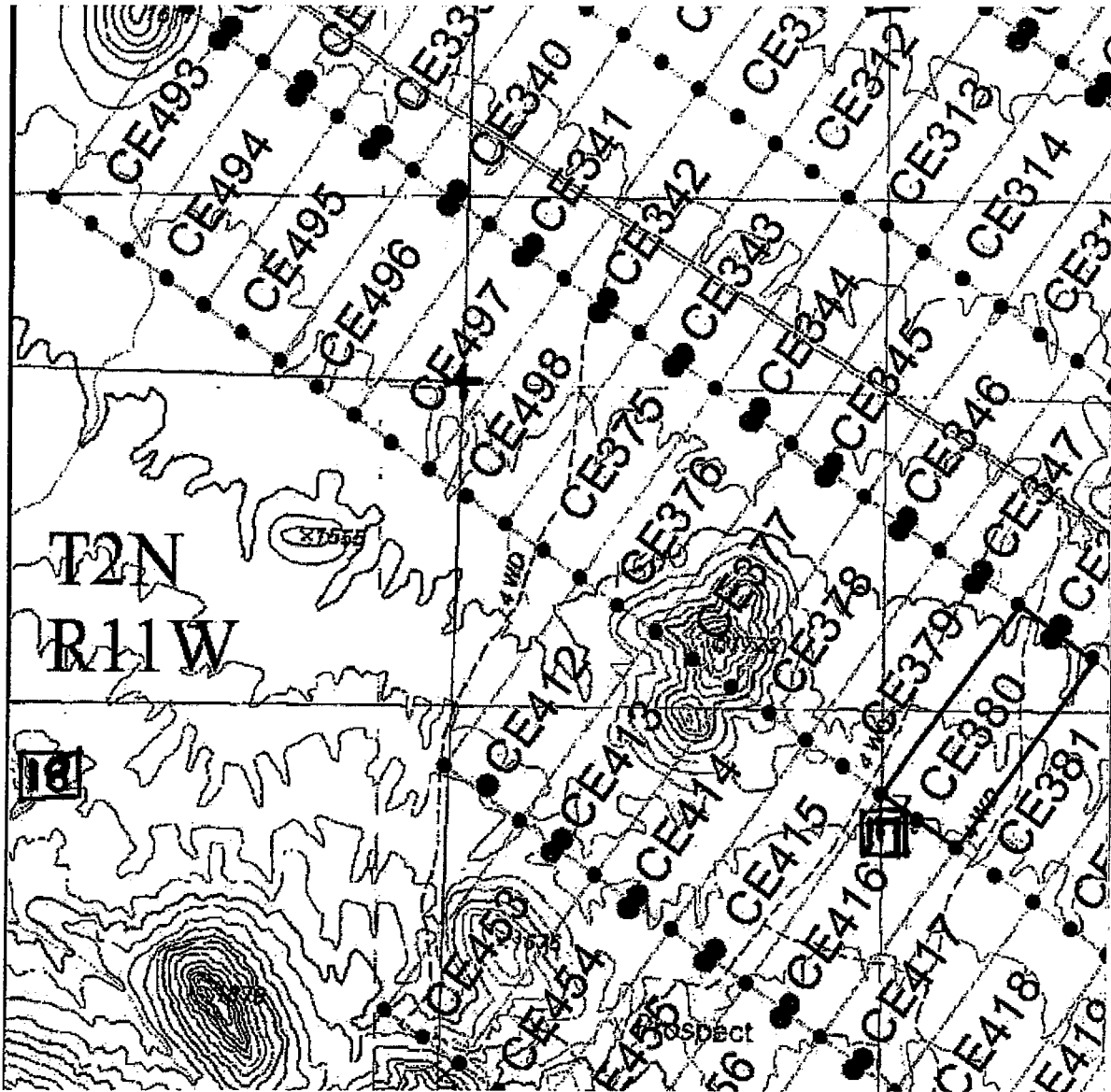


By: Erik Best, its Operating Officer

AMC 434380



Lode Mining Claim Map of the CE380 Lode Claim,  
attached to and made a part of the Location Notice.



The scale is generally 1" = 2000". GN ↑

The Claim is located in: Section(s) 17, T2N, R11W, G&SRM, La Paz County, Arizona.

TIE: The Location Monument of this claim is approximately 8690 feet East and 17556 feet South from the SE corner of Section 25, T3N, R12W, G&SRM, La Paz County, Arizona. The claim is 1500' long x 600' wide. The bearing for the claim block is N 35°E and S 55°E.

Monuments are 1-1/2" x 1-1/2" x 5' wood posts projecting at least four feet above the ground. Location monuments are generally set 50' inside the Northeast or Southwest endline along the center of each claim unless otherwise depicted.

AHC434380

BLM  
2015 OCT 1 P 10  
PRODUCTION  
REVISION  
DATE

When recorded return to:  
Kennecott Exploration Company  
224 North 2200 West  
Salt Lake City, UT 84116  
Attn: Land Department

RECEIVED  
BLM/ARIZONA STATE OFFICE  
2015 OCT 21 P 3:07  
PHOENIX, ARIZONA

ARIZONA NOTICE OF LOCATION  
(LODE CLAIM)

NOTICE IS HEREBY GIVEN THAT KENNECOTT EXPLORATION COMPANY, whose mailing address is 224 North 2200 West, Salt Lake City, Utah 84116 by its undersigned officer, makes this location of the CE381 Lode Mining Claim, in La Paz County, Arizona.

The general course of the claim is from the Northeast to Southwest, and said claim is within the:

| <u>Quarter</u> | <u>Section</u> | <u>Township</u> | <u>Range</u> |
|----------------|----------------|-----------------|--------------|
| NE             | 17             | 2N              | 11W          |
| SE             | 17             | 2N              | 11W          |

G&SRM, La Paz County, Arizona.


This claim is 1500 feet in length and 600 feet in width. This Notice of Location is posted on the centerline of the claim. The claim runs from the location monument on which this notice is posted 50 feet in a northeasterly direction to the Northeast end line and 1450 feet in a southwesterly direction to the Southwest end line. The claim boundaries are marked by six monuments, one at each corner and one at the center of each endline. The location monument on which this notice is posted is situated within Section 17, Township 2N, Range 11W, G&SRM, La Paz County, Arizona and is approximately 9181 feet East and 17900 feet South from the SE corner of Section 25, Township 3 North, Range 12 West, G&SRM, La Paz County, Arizona.

The undersigned claims the ground as depicted on the map that is attached to a copy of this Notice of Location filed in the office of the County Recorder, La Paz County, Arizona.

The claim has been monumented in accordance with State and Federal law. Corner, end centers and location monuments are posts, 1-1/2" x 1-1/2" x 5' projecting at least 4' above the ground.

Located, dated and posted on the ground the 3rd day of September, 2015.

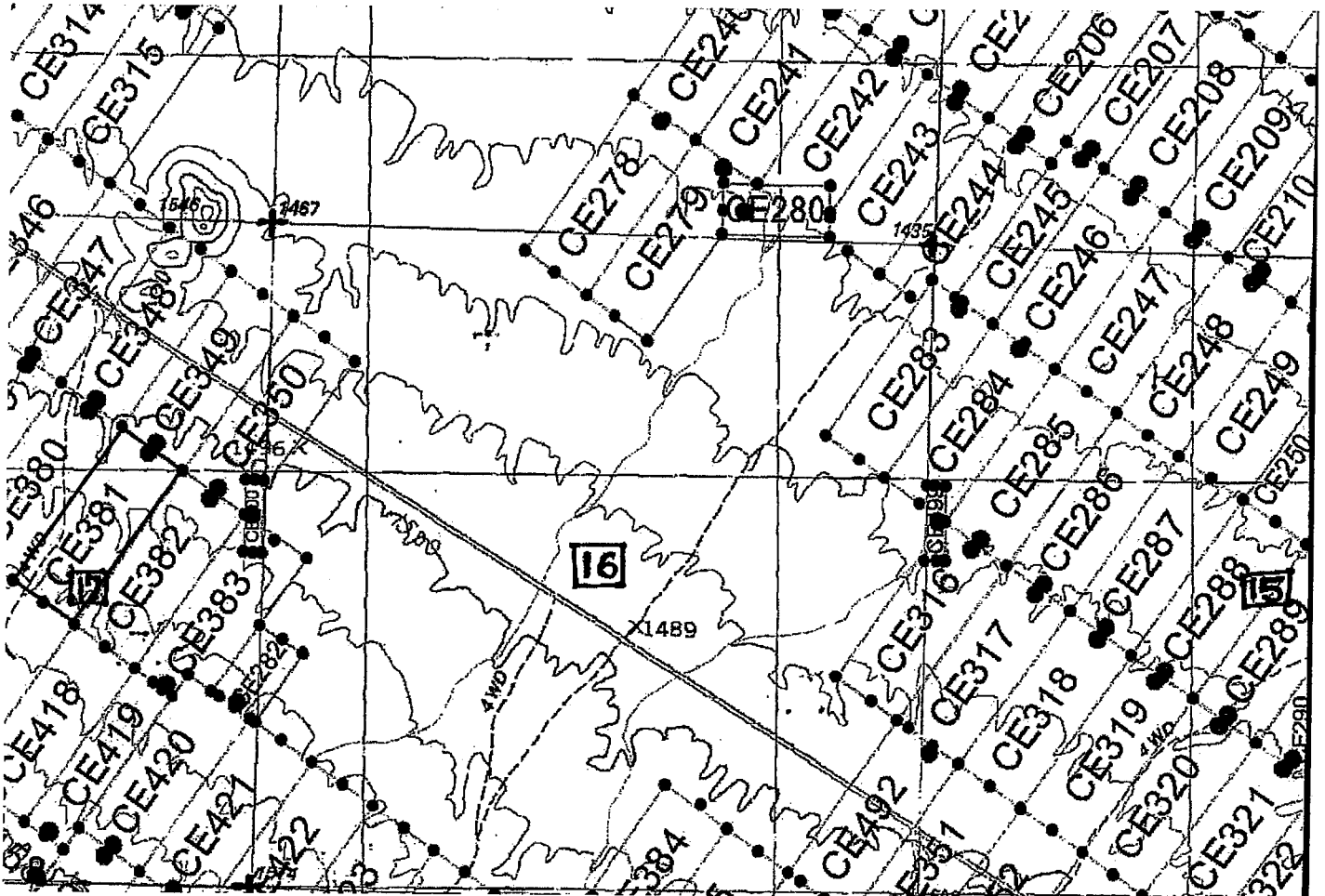
KENNECOTT EXPLORATION COMPANY



By: Erik Best, its Operating Officer

AMC 434381

Lode Mining Claim Map of the **CE381** Lode Claim,  
attached to and made a part of the Location Notice.



The scale is generally 1" = 2000". GN ↑

The Claim is located in: Section(s) 17, T2N, R11W, G&SRM, La Paz County, Arizona.

TIE: The Location Monument of this claim is approximately 9181 feet East and 17900 feet South from the SE corner of Section 25, T3N, R12W, G&SRM, La Paz County, Arizona. The claim is 1500' long x 600' wide. The bearing for the claim block is N 35°E and S 55°E.

Monuments are 1-1/2" x 1-1/2" x 5' wood posts projecting at least four feet above the ground. Location monuments are generally set 50' inside the Northeast or Southwest endline along the center of each claim unless otherwise depicted.

RECEIVED  
 LA PAZ COUNTY OFFICE  
 OCT 11 3:01 PM  
 10711  
 AMC 434381

When recorded return to:  
Kennecott Exploration Company  
224 North 2200 West  
Salt Lake City, UT 84116  
Attn: Land Department

RECEIVED  
BLM AZ STATE OFFICE  
2015 OCT 21 P 3:07  
PROPERTY, ARIZONA

ARIZONA NOTICE OF LOCATION  
(LODE CLAIM)

NOTICE IS HEREBY GIVEN THAT KENNECOTT EXPLORATION COMPANY, whose mailing address is 224 North 2200 West, Salt Lake City, Utah 84116 by its undersigned officer, makes this location of the CE382 Lode Mining Claim, in La Paz County, Arizona.

The general course of the claim is from the Northeast to Southwest, and said claim is within the:

| <u>Quarter</u> | <u>Section</u> | <u>Township</u> | <u>Range</u> |
|----------------|----------------|-----------------|--------------|
| NE             | 17             | 2N              | 11W          |
| SE             | 17             | 2N              | 11W          |

G&SRM, La Paz County, Arizona.

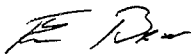
This claim is 1500 feet in length and 600 feet in width. This Notice of Location is posted on the centerline of the claim. The claim runs from the location monument on which this notice is posted 50 feet in a northeasterly direction to the Northeast end line and 1450 feet in a southwesterly direction to the Southwest end line. The claim boundaries are marked by six monuments, one at each corner and one at the center of each endline. The location monument on which this notice is posted is situated within Section 17, Township 2N, Range 11W, G&SRM, La Paz County, Arizona and is approximately 9674 feet East and 18246 feet South from the SE corner of Section 25, Township 3 North, Range 12 West, G&SRM, La Paz County, Arizona.

The undersigned claims the ground as depicted on the map that is attached to a copy of this Notice of Location filed in the office of the County Recorder, La Paz County, Arizona.

The claim has been monumented in accordance with State and Federal law. Corner, end centers and location monuments are posts, 1-1/2" x 1-1/2" x 5' projecting at least 4' above the ground.

Located, dated and posted on the ground the 3rd day of September, 2015.

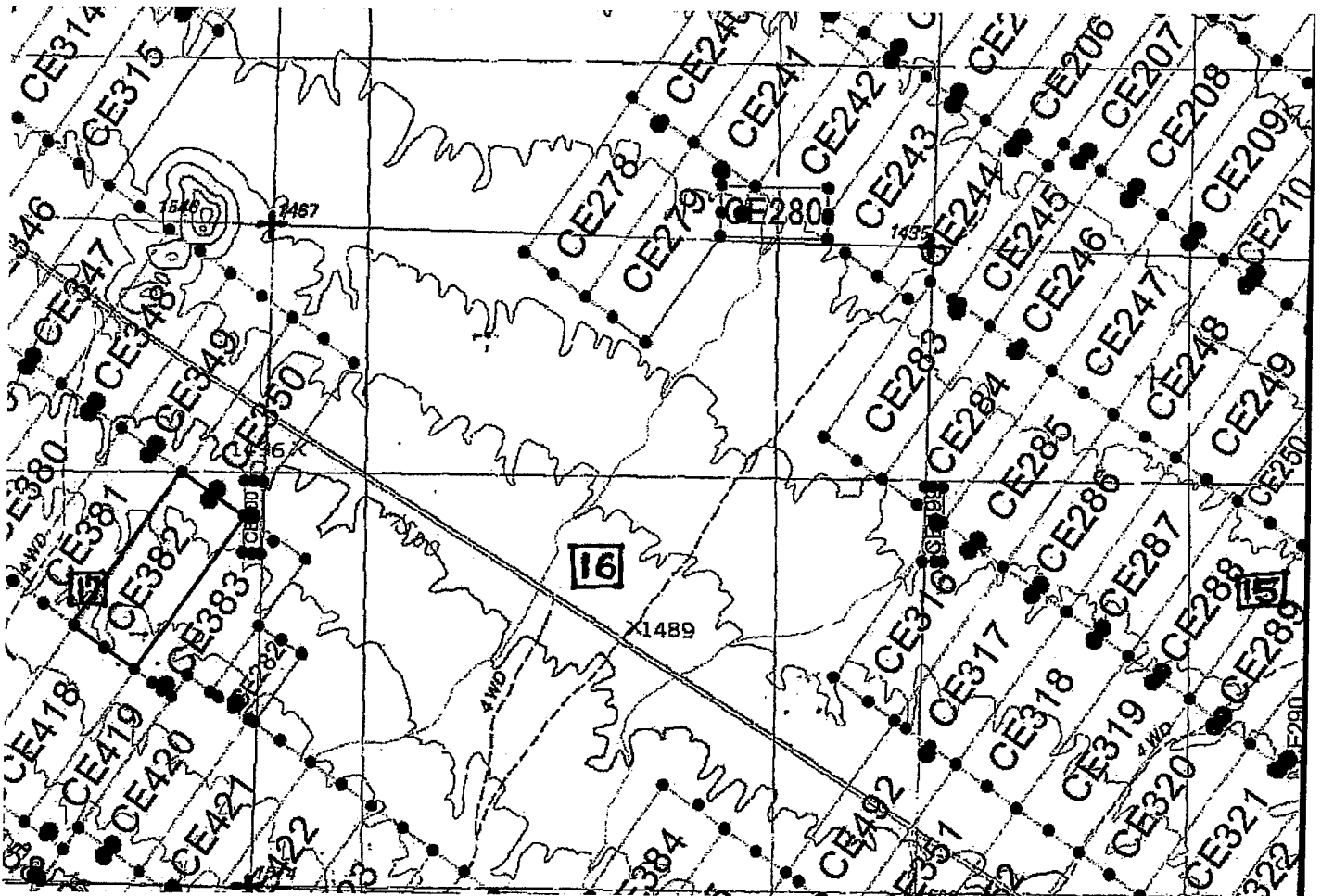
KENNECOTT EXPLORATION COMPANY



By: Erik Best, its Operating Officer

AMC 434382

Lode Mining Claim Map of the **CE382** Lode Claim,  
attached to and made a part of the Location Notice.



The scale is generally 1" = 2000". GN ↑

The Claim is located in: Section(s) 17, T2N, R11W, G&SRM, La Paz County, Arizona.

TIE: The Location Monument of this claim is approximately 9674 feet East and 18246 feet South from the SE corner of Section 25, T3N, R12W, G&SRM, La Paz County, Arizona. The claim is 1500' long x 600' wide. The bearing for the claim block is N 35°E and S 55°E.

Monuments are 1-1/2" x 1-1/2" x 5' wood posts projecting at least four feet above the ground. Location monuments are generally set 50' inside the Northeast or Southwest endline along the center of each claim unless otherwise depicted.

RECEIVED  
 BUREAU OF LAND MANAGEMENT  
 OCT 2 1981  
 3:01 PM  
 ARIZONA

AMC 434382

When recorded return to:  
Kennecott Exploration Company  
224 North 2200 West  
Salt Lake City, UT 84116  
Attn: Land Department

RECEIVED  
BLM AZ STATE OFFICE  
2015 OCT 21 P 3:08  
PHOENIX, ARIZONA

ARIZONA NOTICE OF LOCATION  
(LODE CLAIM)

NOTICE IS HEREBY GIVEN THAT KENNECOTT EXPLORATION COMPANY, whose mailing address is 224 North 2200 West, Salt Lake City, Utah 84116 by its undersigned officer, makes this location of the CE383 Lode Mining Claim, in La Paz County, Arizona.

The general course of the claim is from the Northeast to Southwest, and said claim is within the:

| <u>Quarter</u> | <u>Section</u> | <u>Township</u> | <u>Range</u> |
|----------------|----------------|-----------------|--------------|
| SW             | 16             | 2N              | 11W          |
| NW             | 16             | 2N              | 11W          |
| NE             | 17             | 2N              | 11W          |
| SE             | 17             | 2N              | 11W          |

G&SRM, La Paz County, Arizona.

This claim is 1500 feet in length and 600 feet in width. This Notice of Location is posted on the centerline of the claim. The claim runs from the location monument on which this notice is posted 1450 feet in a northeasterly direction to the Northeast end line and 50 feet in a southwesterly direction to the Southwest end line. The claim boundaries are marked by six monuments, one at each corner and one at the center of each endline. The location monument on which this notice is posted is situated within Section 17, Township 2N, Range 11W, G&SRM, La Paz County, Arizona and is approximately 9347 feet East and 19721 feet South from the SE corner of Section 25, Township 3 North, Range 12 West, G&SRM, La Paz County, Arizona.

The undersigned claims the ground as depicted on the map that is attached to a copy of this Notice of Location filed in the office of the County Recorder, La Paz County, Arizona.

The claim has been monumented in accordance with State and Federal law. Corner, end centers and location monuments are posts, 1-1/2" x 1-1/2" x 5' projecting at least 4' above the ground.

Located, dated and posted on the ground the 3rd day of September, 2015.

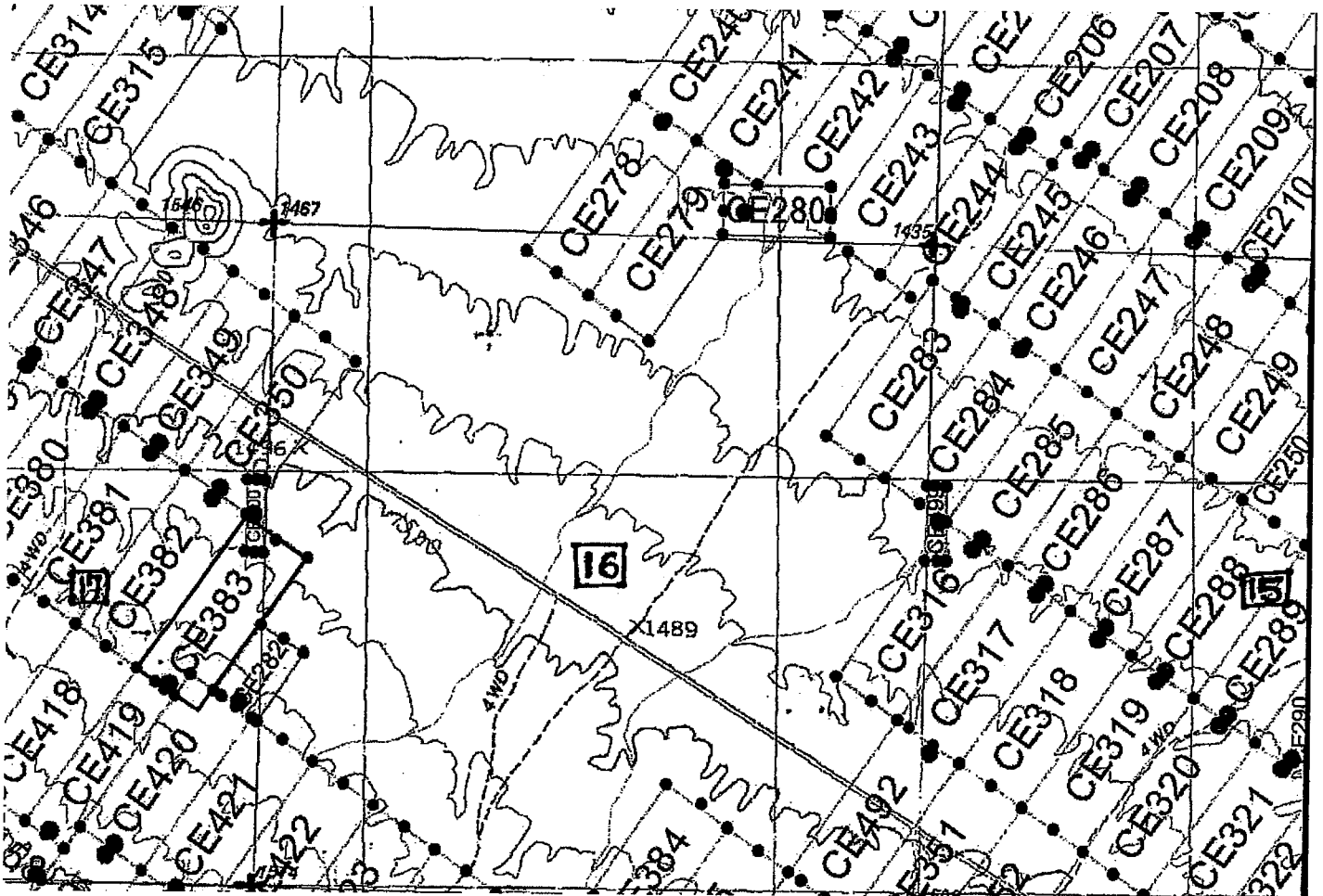
KENNECOTT EXPLORATION COMPANY



By: Erik Best, its Operating Officer

AMC 434383

Lode Mining Claim Map of the **CE383** Lode Claim,  
attached to and made a part of the Location Notice.



The scale is generally 1" = 2000". GN ↑

The Claim is located in: Section(s) 16, 17, T2N, R11W, G&SRM, La Paz County, Arizona.

TIE: The Location Monument of this claim is approximately 9347 feet East and 19721 feet South from the SE corner of Section 25, T3N, R12W, G&SRM, La Paz County, Arizona. The claim is 1500' long x 600' wide. The bearing for the claim block is N 35°E and S 55°E.

Monuments are 1-1/2" x 1-1/2" x 5' wood posts projecting at least four feet above the ground. Location monuments are generally set 50' inside the Northeast or Southwest endline along the center of each claim unless otherwise depicted.

RECEIVED  
BLM/NATURAL RESOURCES SERVICE CENTER  
2015 OCT 21 P 3:08  
P.O. BOX 1000  
TUCSON, ARIZONA 85724

AMC 434383

When recorded return to:  
Kennecott Exploration Company  
224 North 2200 West  
Salt Lake City, UT 84116  
Attn: Land Department

RECEIVED  
BLM AZ STATE OFFICE  
2015 OCT 21 P 3:08  
PHOENIX, ARIZONA

ARIZONA NOTICE OF LOCATION  
(LODE CLAIM)

NOTICE IS HEREBY GIVEN THAT KENNECOTT EXPLORATION COMPANY, whose mailing address is 224 North 2200 West, Salt Lake City, Utah 84116 by its undersigned officer, makes this location of the CE384 Lode Mining Claim, in La Paz County, Arizona.

The general course of the claim is from the Northeast to Southwest, and said claim is within the:

| <u>Quarter</u> | <u>Section</u> | <u>Township</u> | <u>Range</u> |
|----------------|----------------|-----------------|--------------|
| SE             | 16             | 2N              | 11W          |
| NE             | 21             | 2N              | 11W          |
| NW             | 21             | 2N              | 11W          |

G&SRM, La Paz County, Arizona.

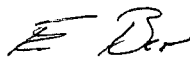
This claim is 1500 feet in length and 600 feet in width. This Notice of Location is posted on the centerline of the claim. The claim runs from the location monument on which this notice is posted 1450 feet in a northeasterly direction to the Northeast end line and 50 feet in a southwesterly direction to the Southwest end line. The claim boundaries are marked by six monuments, one at each corner and one at the center of each endline. The location monument on which this notice is posted is situated within Section 21, Township 2N, Range 11W, G&SRM, La Paz County, Arizona and is approximately 12747 feet East and 21840 feet South from the SE corner of Section 25, Township 3 North, Range 12 West, G&SRM, La Paz County, Arizona.

The undersigned claims the ground as depicted on the map that is attached to a copy of this Notice of Location filed in the office of the County Recorder, La Paz County, Arizona.

The claim has been monumented in accordance with State and Federal law. Corner, end centers and location monuments are posts, 1-1/2" x 1-1/2" x 5' projecting at least 4' above the ground.

Located, dated and posted on the ground the 4th day of September, 2015.

KENNECOTT EXPLORATION COMPANY

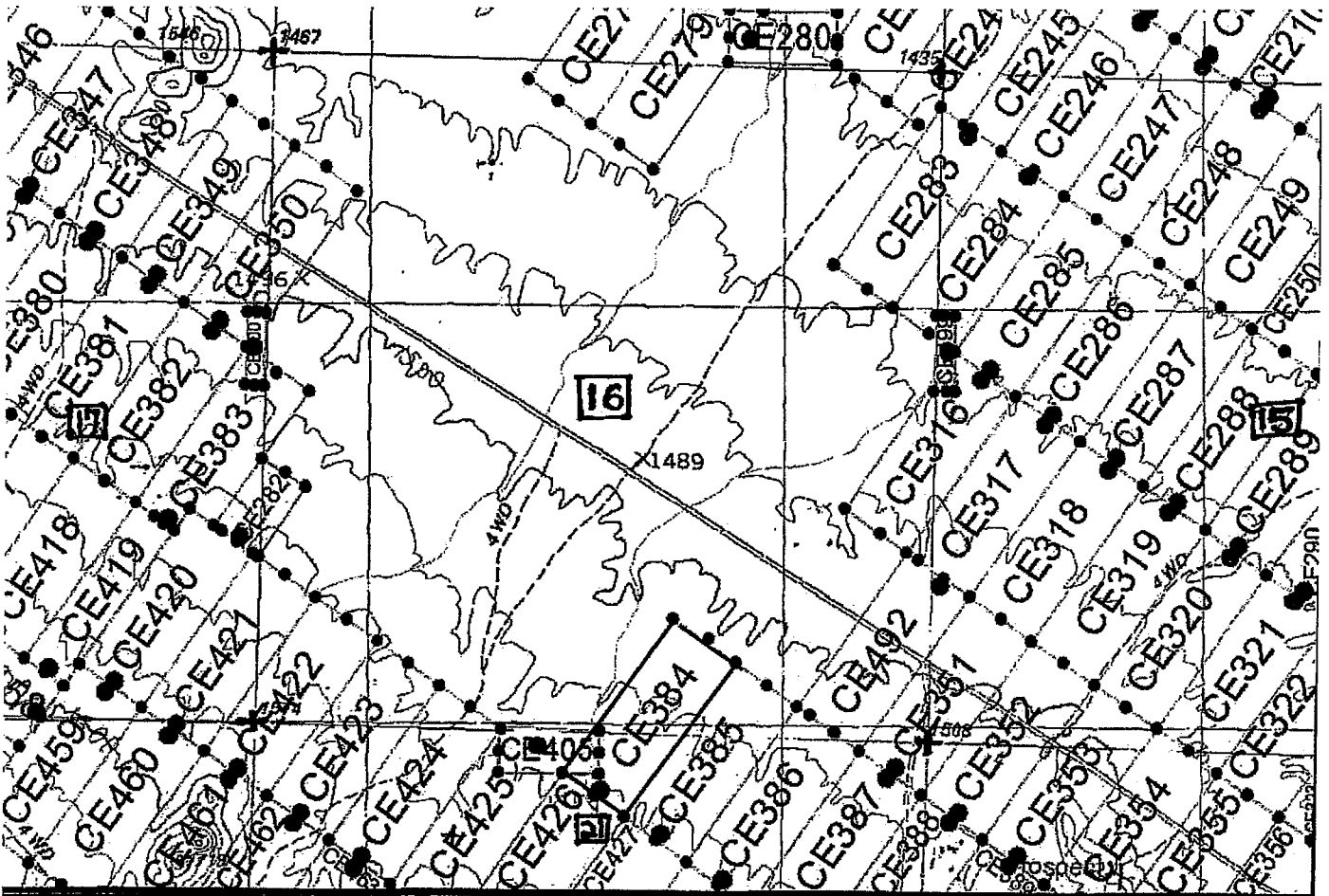


By: Erik Best, its Operating Officer

AMC434384



Lode Mining Claim Map of the **CE384** Lode Claim,  
attached to and made a part of the Location Notice.



The scale is generally 1" = 2000". GN ↑

The Claim is located in: Section(s) 16, 21, T2N, R11W, G&SRM, La Paz County, Arizona.

TIE: The Location Monument of this claim is approximately 12747 feet East and 21840 feet South from the SE corner of Section 25, T3N, R12W, G&SRM, La Paz County, Arizona. The claim is 1500' long x 600' wide. The bearing for the claim block is N 35°E and S 55°E.

Monuments are 1-1/2" x 1-1/2" x 5' wood posts projecting at least four feet above the ground. Location monuments are generally set 50' inside the Northeast or Southwest endline along the center of each claim unless otherwise depicted.

AMC 434384

RECEIVED  
BUREAU OF LAND MANAGEMENT  
2011 JUN 21 10:08 AM  
MONTICELLO, ARIZONA

When recorded return to:  
Kennecott Exploration Company  
224 North 2200 West  
Salt Lake City, UT 84116  
Attn: Land Department

RECEIVED  
BLM AZ STATE OFFICES  
2015 OCT 21 P 3:00  
PICTORIA, ARIZONA

ARIZONA NOTICE OF LOCATION  
(LODE CLAIM)

NOTICE IS HEREBY GIVEN THAT KENNECOTT EXPLORATION COMPANY, whose mailing address is 224 North 2200 West, Salt Lake City, Utah 84116 by its undersigned officer, makes this location of the CE385 Lode Mining Claim, in La Paz County, Arizona.

The general course of the claim is from the Northeast to Southwest, and said claim is within the:

| <u>Quarter</u> | <u>Section</u> | <u>Township</u> | <u>Range</u> |
|----------------|----------------|-----------------|--------------|
| SE             | 16             | 2N              | 11W          |
| NE             | 21             | 2N              | 11W          |

G&SRM, La Paz County, Arizona.

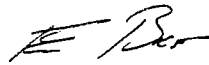
This claim is 1500 feet in length and 600 feet in width. This Notice of Location is posted on the centerline of the claim. The claim runs from the location monument on which this notice is posted 1450 feet in a northeasterly direction to the Northeast end line and 50 feet in a southwesterly direction to the Southwest end line. The claim boundaries are marked by six monuments, one at each corner and one at the center of each endline. The location monument on which this notice is posted is situated within Section 21, Township 2N, Range 11W, G&SRM, La Paz County, Arizona and is approximately 13230 feet East and 22181 feet South from the SE corner of Section 25, Township 3 North, Range 12 West, G&SRM, La Paz County, Arizona.

The undersigned claims the ground as depicted on the map that is attached to a copy of this Notice of Location filed in the office of the County Recorder, La Paz County, Arizona.

The claim has been monumented in accordance with State and Federal law. Corner, end centers and location monuments are posts, 1-1/2" x 1-1/2" x 5' projecting at least 4' above the ground.

Located, dated and posted on the ground the 4th day of September, 2015.

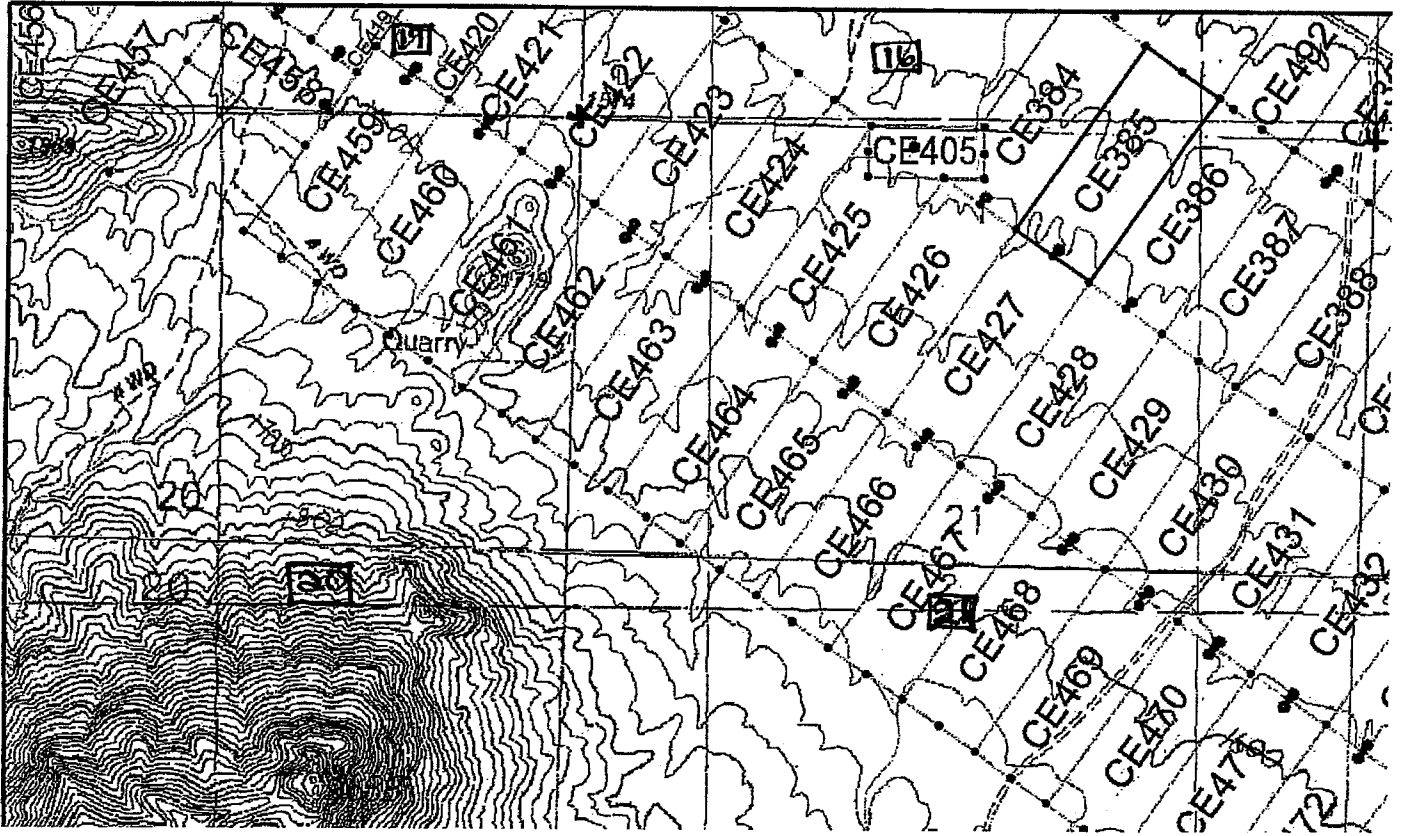
KENNECOTT EXPLORATION COMPANY



By: Erik Best, its Operating Officer

AMC434385

Lode Mining Claim Map of the **CE385** Lode Claim,  
attached to and made a part of the Location Notice.



The scale is generally 1" = 2000". GN ↑

The Claim is located in: Section(s) 16, 21, T2N, R11W, G&SRM, La Paz County, Arizona.

TIE: The Location Monument of this claim is approximately 13230 feet East and 22181 feet South from the SE corner of Section 25, T3N, R12W, G&SRM, La Paz County, Arizona. The claim is 1500' long x 600' wide. The bearing for the claim block is N 35°E and S 55°E.

Monuments are 1-1/2" x 1-1/2" x 5' wood posts projecting at least four feet above the ground. Location monuments are generally set 50' inside the Northeast or Southwest endline along the center of each claim unless otherwise depicted.

RECEIVED  
 BUREAU OF LAND MANAGEMENT  
 U.S. DEPARTMENT OF THE INTERIOR  
 WASHINGTON, D.C. 20250  
 OCT 2 3:08 PM '04

AMC434385

When recorded return to:  
Kennecott Exploration Company  
224 North 2200 West  
Salt Lake City, UT 84116  
Attn: Land Department

RECEIVED  
BLM/ARIZONA OFFICE  
2015 OCT 21 P 3:08  
TUCSON, ARIZONA

ARIZONA NOTICE OF LOCATION  
(LODE CLAIM)

NOTICE IS HEREBY GIVEN THAT KENNECOTT EXPLORATION COMPANY, whose mailing address is 224 North 2200 West, Salt Lake City, Utah 84116 by its undersigned officer, makes this location of the CE386 Lode Mining Claim, in La Paz County, Arizona.

The general course of the claim is from the Northeast to Southwest, and said claim is within the:

| <u>Quarter</u> | <u>Section</u> | <u>Township</u> | <u>Range</u> |
|----------------|----------------|-----------------|--------------|
| SE             | 16             | 2N              | 11W          |
| NE             | 21             | 2N              | 11W          |

G&SRM, La Paz County, Arizona.


This claim is 1500 feet in length and 600 feet in width. This Notice of Location is posted on the centerline of the claim. The claim runs from the location monument on which this notice is posted 1450 feet in a northeasterly direction to the Northeast end line and 50 feet in a southwesterly direction to the Southwest end line. The claim boundaries are marked by six monuments, one at each corner and one at the center of each endline. The location monument on which this notice is posted is situated within Section 21, Township 2N, Range 11W, G&SRM, La Paz County, Arizona and is approximately 13723 feet East and 22528 feet South from the SE corner of Section 25, Township 3 North, Range 12 West, G&SRM, La Paz County, Arizona.

The undersigned claims the ground as depicted on the map that is attached to a copy of this Notice of Location filed in the office of the County Recorder, La Paz County, Arizona.

The claim has been monumented in accordance with State and Federal law. Corner, end centers and location monuments are posts, 1-1/2" x 1-1/2" x 5' projecting at least 4' above the ground.

Located, dated and posted on the ground the 4th day of September, 2015.

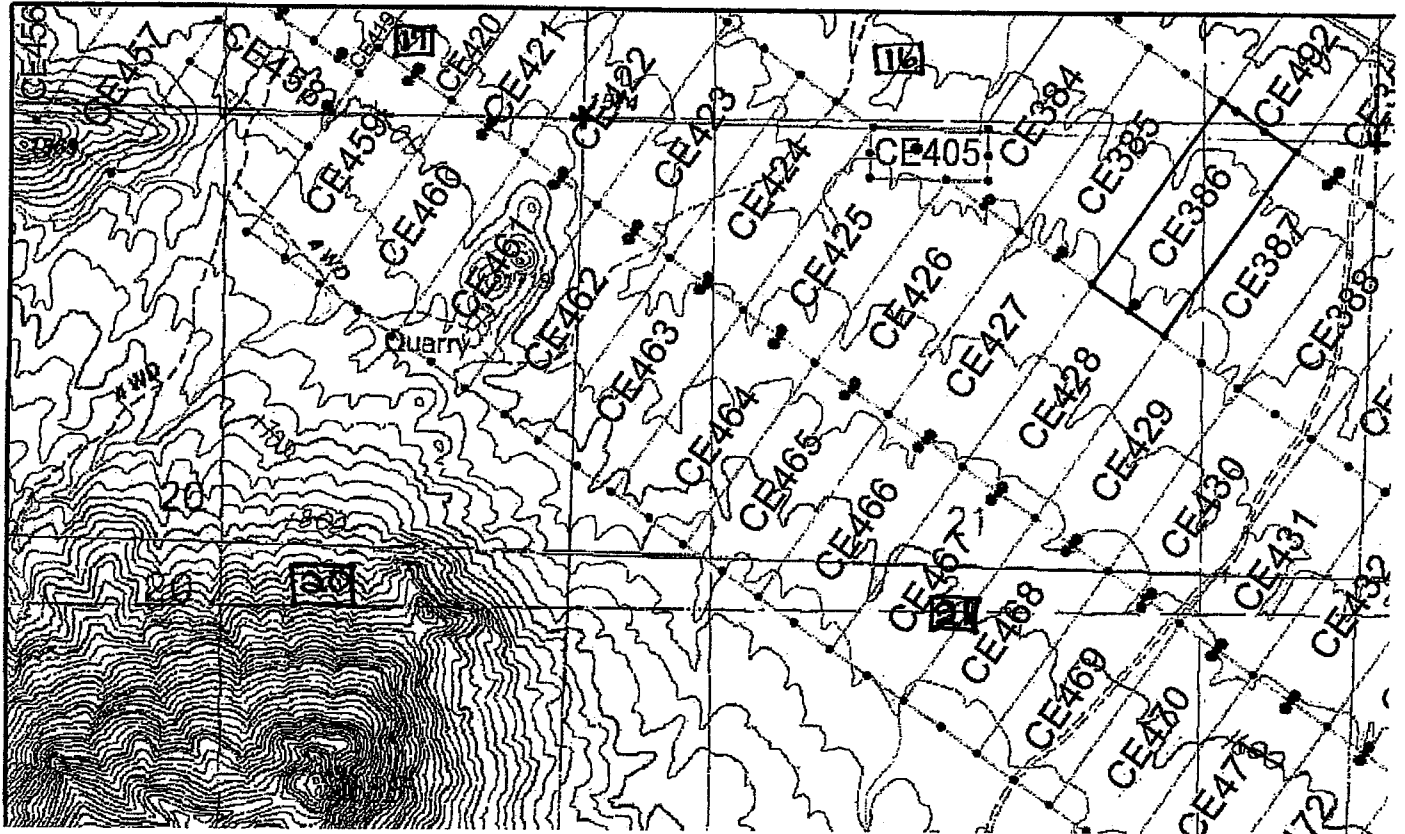
KENNECOTT EXPLORATION COMPANY



By: Erik Best, its Operating Officer

AMC 434386

Lode Mining Claim Map of the **CE386** Lode Claim,  
attached to and made a part of the Location Notice.



The scale is generally 1" = 2000". GN ↑

The Claim is located in: Section(s) 16, 21, T2N, R11W, G&SRM, La Paz County, Arizona.

TIE: The Location Monument of this claim is approximately 13723 feet East and 22528 feet South from the SE corner of Section 25, T3N, R12W, G&SRM, La Paz County, Arizona. The claim is 1500' long x 600' wide. The bearing for the claim block is N 35°E and S 55°E.

Monuments are 1-1/2" x 1-1/2" x 5' wood posts projecting at least four feet above the ground. Location monuments are generally set 50' inside the Northeast or Southwest endline along the center of each claim unless otherwise depicted.

AMC 434386

15 OCT 11 PM 3:08

When recorded return to:  
Kennecott Exploration Company  
224 North 2200 West  
Salt Lake City, UT 84116  
Attn: Land Department

RECEIVED  
BLM AZ STATE OFFICE  
2015 OCT 21 P 3:08  
PHOENIX, ARIZONA

ARIZONA NOTICE OF LOCATION  
(LODE CLAIM)

NOTICE IS HEREBY GIVEN THAT KENNECOTT EXPLORATION COMPANY, whose mailing address is 224 North 2200 West, Salt Lake City, Utah 84116 by its undersigned officer, makes this location of the CE387 Lode Mining Claim, in La Paz County, Arizona.

The general course of the claim is from the Northeast to Southwest, and said claim is within the:

| <u>Quarter</u> | <u>Section</u> | <u>Township</u> | <u>Range</u> |
|----------------|----------------|-----------------|--------------|
| NE             | 21             | 2N              | 11W          |

G&SRM, La Paz County, Arizona.

This claim is 1500 feet in length and 600 feet in width. This Notice of Location is posted on the centerline of the claim. The claim runs from the location monument on which this notice is posted 50 feet in a northeasterly direction to the Northeast end line and 1450 feet in a southwesterly direction to the Southwest end line. The claim boundaries are marked by six monuments, one at each corner and one at the center of each endline. The location monument on which this notice is posted is situated within Section 21, Township 2N, Range 11W, G&SRM, La Paz County, Arizona and is approximately 15004 feet East and 21722 feet South from the SE corner of Section 25, Township 3 North, Range 12 West, G&SRM, La Paz County, Arizona.

The undersigned claims the ground as depicted on the map that is attached to a copy of this Notice of Location filed in the office of the County Recorder, La Paz County, Arizona.

The claim has been monumented in accordance with State and Federal law. Corner, end centers and location monuments are posts, 1-1/2" x 1-1/2" x 5' projecting at least 4' above the ground.

Located, dated and posted on the ground the 4th day of September, 2015.

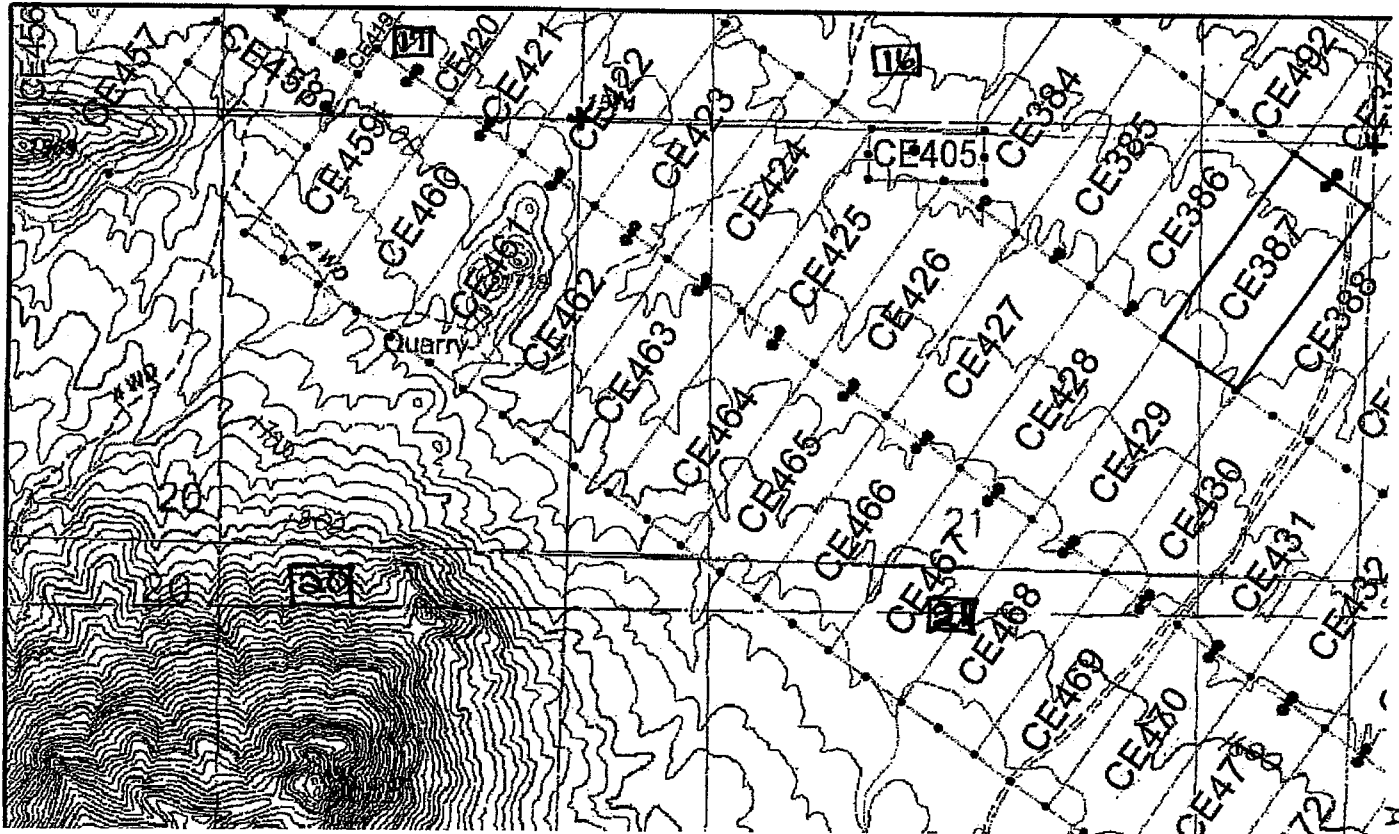
KENNECOTT EXPLORATION COMPANY



By: Erik Best, its Operating Officer

AMC434381

Lode Mining Claim Map of the **CE387** Lode Claim,  
attached to and made a part of the Location Notice.



The scale is generally 1" = 2000". GN ↑

The Claim is located in: Section(s) 21, T2N, R11W, G&SRM, La Paz County, Arizona.

TIE: The Location Monument of this claim is approximately 15004 feet East and 21722 feet South from the SE corner of Section 25, T3N, R12W, G&SRM, La Paz County, Arizona. The claim is 1500' long x 600' wide. The bearing for the claim block is N 35°E and S 55°E.

Monuments are 1-1/2" x 1-1/2" x 5' wood posts projecting at least four feet above the ground. Location monuments are generally set 50' inside the Northeast or Southwest endline along the center of each claim unless otherwise depicted.

AMC434387

RECEIVED  
LM AND MINING OFFICE  
2015 OCT 1 P 3:08  
PHOENIX, ARIZONA

When recorded return to:  
Kennecott Exploration Company  
224 North 2200 West  
Salt Lake City, UT 84116  
Attn: Land Department

RECEIVED  
BLM AZ STATE OFFICE  
2015 OCT 21 P 3:08  
PHOENIX, ARIZONA

ARIZONA NOTICE OF LOCATION  
(LODE CLAIM)

NOTICE IS HEREBY GIVEN THAT KENNECOTT EXPLORATION COMPANY, whose mailing address is 224 North 2200 West, Salt Lake City, Utah 84116 by its undersigned officer, makes this location of the CE388 Lode Mining Claim, in La Paz County, Arizona.

The general course of the claim is from the Northeast to Southwest, and said claim is within the:

| <u>Quarter</u> | <u>Section</u> | <u>Township</u> | <u>Range</u> |
|----------------|----------------|-----------------|--------------|
| NE             | 21             | 2N              | 11W          |
| NW             | 22             | 2N              | 11W          |

G&SRM, La Paz County, Arizona.


This claim is 1500 feet in length and 600 feet in width. This Notice of Location is posted on the centerline of the claim. The claim runs from the location monument on which this notice is posted 50 feet in a northeasterly direction to the Northeast end line and 1450 feet in a southwesterly direction to the Southwest end line. The claim boundaries are marked by six monuments, one at each corner and one at the center of each endline. The location monument on which this notice is posted is situated within Section 22, Township 2N, Range 11W, G&SRM, La Paz County, Arizona and is approximately 15506 feet East and 22074 feet South from the SE corner of Section 25, Township 3 North, Range 12 West, G&SRM, La Paz County, Arizona.

The undersigned claims the ground as depicted on the map that is attached to a copy of this Notice of Location filed in the office of the County Recorder, La Paz County, Arizona.

The claim has been monumented in accordance with State and Federal law. Corner, end centers and location monuments are posts, 1-1/2" x 1-1/2" x 5' projecting at least 4' above the ground.

Located, dated and posted on the ground the 4th day of September, 2015.

KENNECOTT EXPLORATION COMPANY

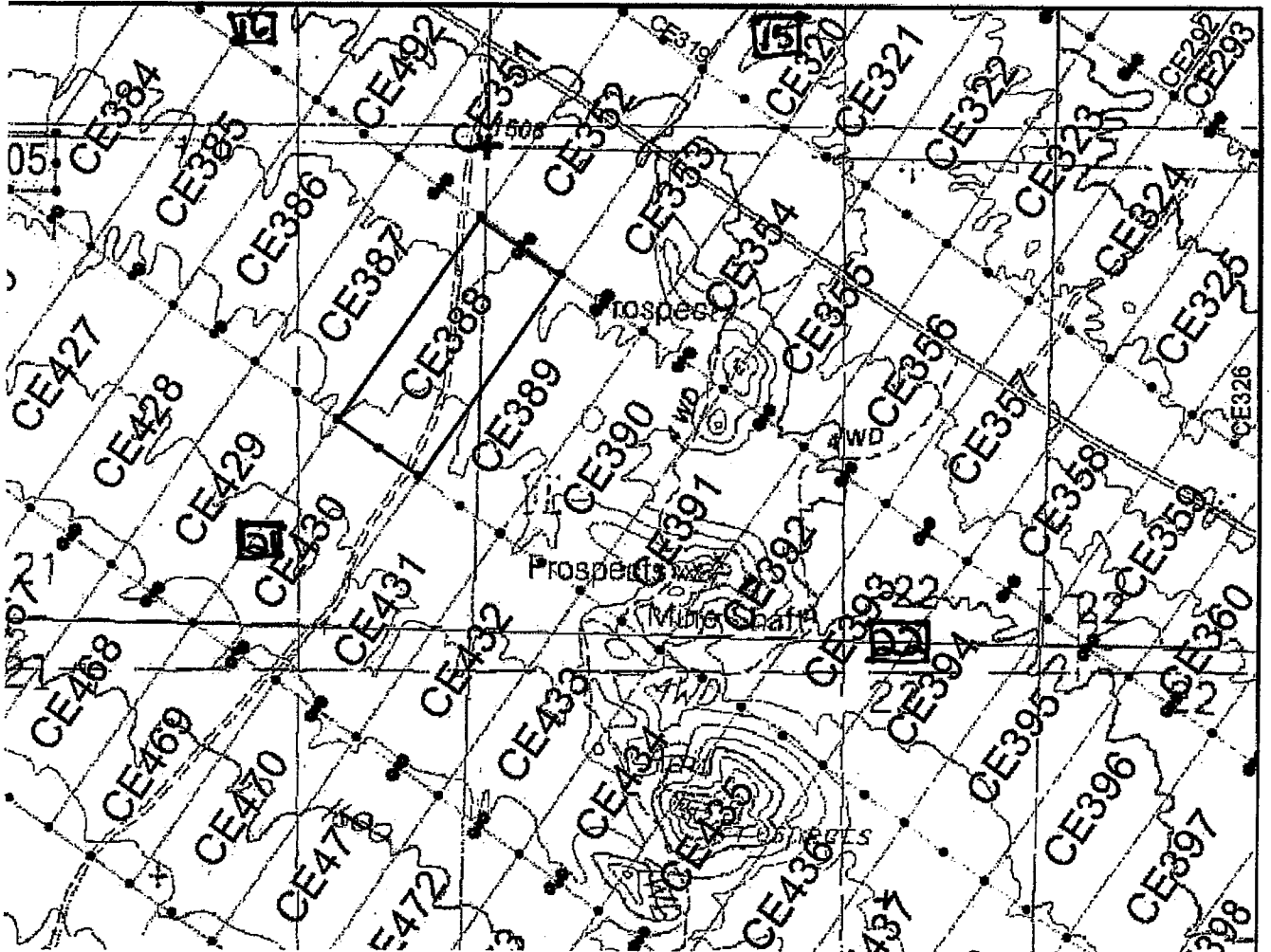


By: Erik Best, its Operating Officer

AMC 434388



Lode Mining Claim Map of the **CE388** Lode Claim,  
attached to and made a part of the Location Notice.



The scale is generally 1" = 2000". GN ↑

The Claim is located in: Section(s) 21, 22, T2N, R11W, G&SRM, La Paz County, Arizona.

TIE: The Location Monument of this claim is approximately 15506 feet East and 22074 feet South from the SE corner of Section 25, T3N, R12W, G&SRM, La Paz County, Arizona. The claim is 1500' long x 600' wide. The bearing for the claim block is N 35°E and S 55°E.

Monuments are 1-1/2" x 1-1/2" x 5' wood posts projecting at least four feet above the ground. Location monuments are generally set 50' inside the Northeast or Southwest endline along the center of each claim unless otherwise depicted.

AMC 434388

RECEIVED  
LA PAZ COUNTY OFFICE  
OCT 11 P 3:08

When recorded return to:  
Kennecott Exploration Company  
224 North 2200 West  
Salt Lake City, UT 84116  
Attn: Land Department

RECEIVED  
BLM AZ STATE OFFICE  
2015 OCT 21 P 3:08  
TUCSON, ARIZONA

ARIZONA NOTICE OF LOCATION  
(LODE CLAIM)

NOTICE IS HEREBY GIVEN THAT KENNECOTT EXPLORATION COMPANY, whose mailing address is 224 North 2200 West, Salt Lake City, Utah 84116 by its undersigned officer, makes this location of the CE389 Lode Mining Claim, in La Paz County, Arizona.

The general course of the claim is from the Northeast to Southwest, and said claim is within the:

| <u>Quarter</u> | <u>Section</u> | <u>Township</u> | <u>Range</u> |
|----------------|----------------|-----------------|--------------|
| NE             | 21             | 2N              | 11W          |
| NW             | 22             | 2N              | 11W          |

G&SRM, La Paz County, Arizona.

This claim is 1500 feet in length and 600 feet in width. This Notice of Location is posted on the centerline of the claim. The claim runs from the location monument on which this notice is posted 50 feet in a northeasterly direction to the Northeast end line and 1450 feet in a southwesterly direction to the Southwest end line. The claim boundaries are marked by six monuments, one at each corner and one at the center of each endline. The location monument on which this notice is posted is situated within Section 22, Township 2N, Range 11W, G&SRM, La Paz County, Arizona and is approximately 15981 feet East and 22407 feet South from the SE corner of Section 25, Township 3 North, Range 12 West, G&SRM, La Paz County, Arizona.

The undersigned claims the ground as depicted on the map that is attached to a copy of this Notice of Location filed in the office of the County Recorder, La Paz County, Arizona.

The claim has been monumented in accordance with State and Federal law. Corner, end centers and location monuments are posts, 1-1/2" x 1-1/2" x 5' projecting at least 4' above the ground.

Located, dated and posted on the ground the 4th day of September, 2015.

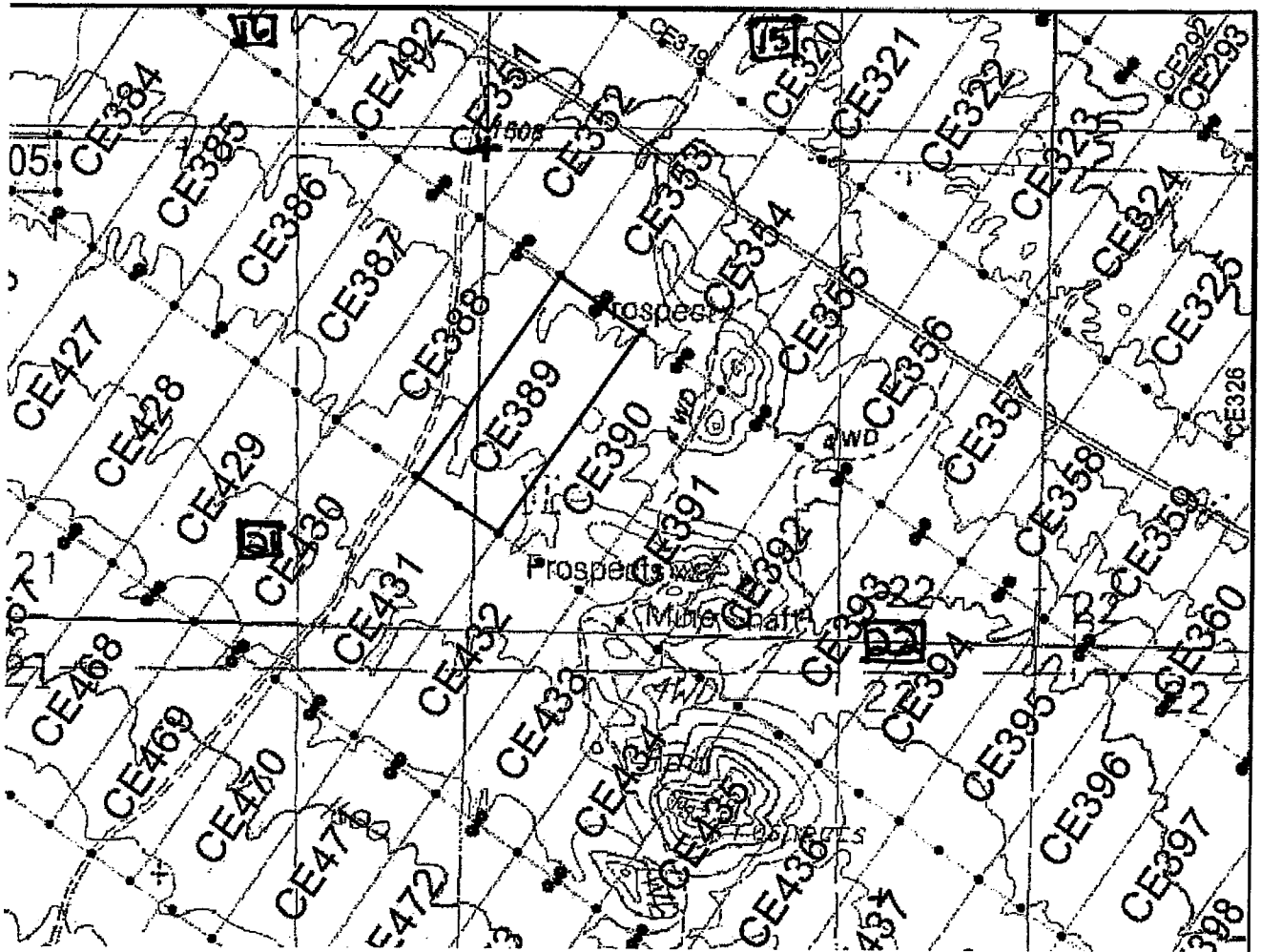
KENNECOTT EXPLORATION COMPANY



By: Erik Best, its Operating Officer

AMC434389

Lode Mining Claim Map of the **CE389** Lode Claim,  
attached to and made a part of the Location Notice.



The scale is generally 1" = 2000". GN ↑

The Claim is located in: Section(s) 21, 22, T2N, R11W, G&SRM, La Paz County, Arizona.

TIE: The Location Monument of this claim is approximately 15981 feet East and 22407 feet South from the SE corner of Section 25, T3N, R12W, G&SRM, La Paz County, Arizona. The claim is 1500' long x 600' wide. The bearing for the claim block is N 35°E and S 55°E.

Monuments are 1-1/2" x 1-1/2" x 5' wood posts projecting at least four feet above the ground. Location monuments are generally set 50' inside the Northeast or Southwest endline along the center of each claim unless otherwise depicted.

AMC434389

RECEIVED  
BUREAU OF LAND MANAGEMENT  
OCT 21 1983 08

When recorded return to:  
Kennecott Exploration Company  
224 North 2200 West  
Salt Lake City, UT 84116  
Attn: Land Department

RECEIVED  
BLM/AZ STATE OFFICE  
2015 OCT 21 P 3:08  
PHOENIX, ARIZONA

ARIZONA NOTICE OF LOCATION  
(LODE CLAIM)

NOTICE IS HEREBY GIVEN THAT KENNECOTT EXPLORATION COMPANY, whose mailing address is 224 North 2200 West, Salt Lake City, Utah 84116 by its undersigned officer, makes this location of the CE390 Lode Mining Claim, in La Paz County, Arizona.

The general course of the claim is from the Northeast to Southwest, and said claim is within the:

| <u>Quarter</u> | <u>Section</u> | <u>Township</u> | <u>Range</u> |
|----------------|----------------|-----------------|--------------|
| NW             | 22             | 2N              | 11W          |

G&SRM, La Paz County, Arizona.

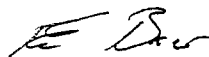
This claim is 1500 feet in length and 600 feet in width. This Notice of Location is posted on the centerline of the claim. The claim runs from the location monument on which this notice is posted 50 feet in a northeasterly direction to the Northeast end line and 1450 feet in a southwesterly direction to the Southwest end line. The claim boundaries are marked by six monuments, one at each corner and one at the center of each endline. The location monument on which this notice is posted is situated within Section 22, Township 2N, Range 11W, G&SRM, La Paz County, Arizona and is approximately 16482 feet East and 22758 feet South from the SE corner of Section 25, Township 3 North, Range 12 West, G&SRM, La Paz County, Arizona.

The undersigned claims the ground as depicted on the map that is attached to a copy of this Notice of Location filed in the office of the County Recorder, La Paz County, Arizona.

The claim has been monumented in accordance with State and Federal law. Corner, end centers and location monuments are posts, 1-1/2" x 1-1/2" x 5' projecting at least 4' above the ground.

Located, dated and posted on the ground the 4th day of September, 2015.

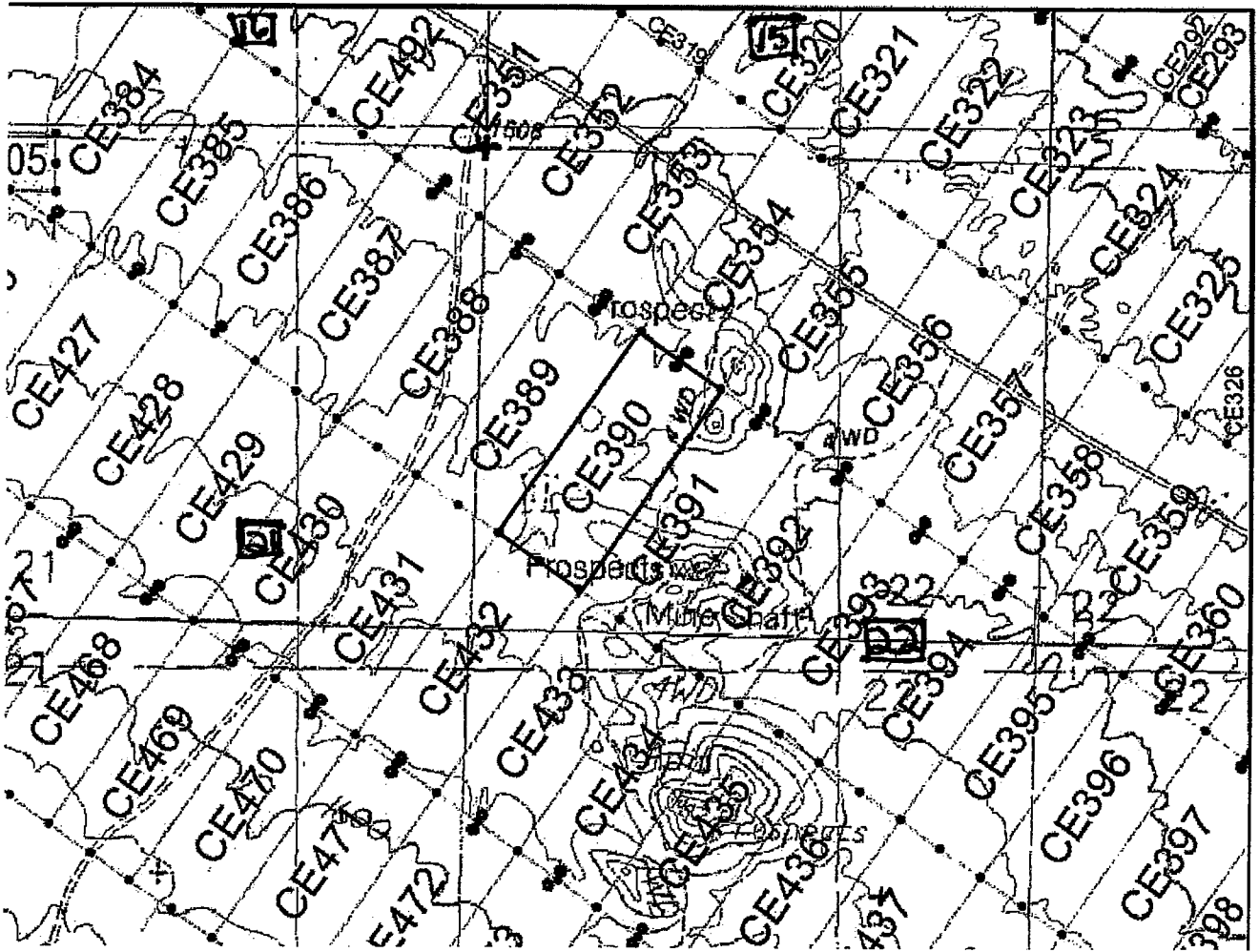
KENNECOTT EXPLORATION COMPANY



By: Erik Best, its Operating Officer

AMC434390

Lode Mining Claim Map of the **CE390** Lode Claim,  
attached to and made a part of the Location Notice.



The scale is generally 1" = 2000". GN ↑

The Claim is located in: Section(s) 22, T2N, R11W, G&SRM, La Paz County, Arizona.

TIE: The Location Monument of this claim is approximately 16482 feet East and 22758 feet South from the SE corner of Section 25, T3N, R12W, G&SRM, La Paz County, Arizona. The claim is 1500' long x 600' wide. The bearing for the claim block is N 35°E and S 55°E.

Monuments are 1-1/2" x 1-1/2" x 5' wood posts projecting at least four feet above the ground. Location monuments are generally set 50' inside the Northeast or Southwest endline along the center of each claim unless otherwise depicted.

AMC 434390

RECEIVED  
DLM AND RELATED DEPT  
2015 OCT 1 P 07  
BUREAU OF LAND MANAGEMENT  
U.S. DEPARTMENT OF THE INTERIOR

When recorded return to:  
Kennecott Exploration Company  
224 North 2200 West  
Salt Lake City, UT 84116  
Attn: Land Department

RECEIVED  
BLM AZ STATE OFFICE  
2015 OCT 21 P 3:00  
PHOENIX, ARIZONA

ARIZONA NOTICE OF LOCATION  
(LODE CLAIM)

NOTICE IS HEREBY GIVEN THAT KENNECOTT EXPLORATION COMPANY, whose mailing address is 224 North 2200 West, Salt Lake City, Utah 84116 by its undersigned officer, makes this location of the CE391 Lode Mining Claim, in La Paz County, Arizona.

The general course of the claim is from the Northeast to Southwest, and said claim is within the:

| <u>Quarter</u> | <u>Section</u> | <u>Township</u> | <u>Range</u> |
|----------------|----------------|-----------------|--------------|
| SW             | 22             | 2N              | 11W          |
| NW             | 22             | 2N              | 11W          |

G&SRM, La Paz County, Arizona.


This claim is 1500 feet in length and 600 feet in width. This Notice of Location is posted on the centerline of the claim. The claim runs from the location monument on which this notice is posted 50 feet in a northeasterly direction to the Northeast end line and 1450 feet in a southwesterly direction to the Southwest end line. The claim boundaries are marked by six monuments, one at each corner and one at the center of each endline. The location monument on which this notice is posted is situated within Section 22, Township 2N, Range 11W, G&SRM, La Paz County, Arizona and is approximately 16965 feet East and 23096 feet South from the SE corner of Section 25, Township 3 North, Range 12 West, G&SRM, La Paz County, Arizona.

The undersigned claims the ground as depicted on the map that is attached to a copy of this Notice of Location filed in the office of the County Recorder, La Paz County, Arizona.

The claim has been monumented in accordance with State and Federal law. Corner, end centers and location monuments are posts, 1-1/2" x 1-1/2" x 5' projecting at least 4' above the ground.

Located, dated and posted on the ground the 4th day of September, 2015.

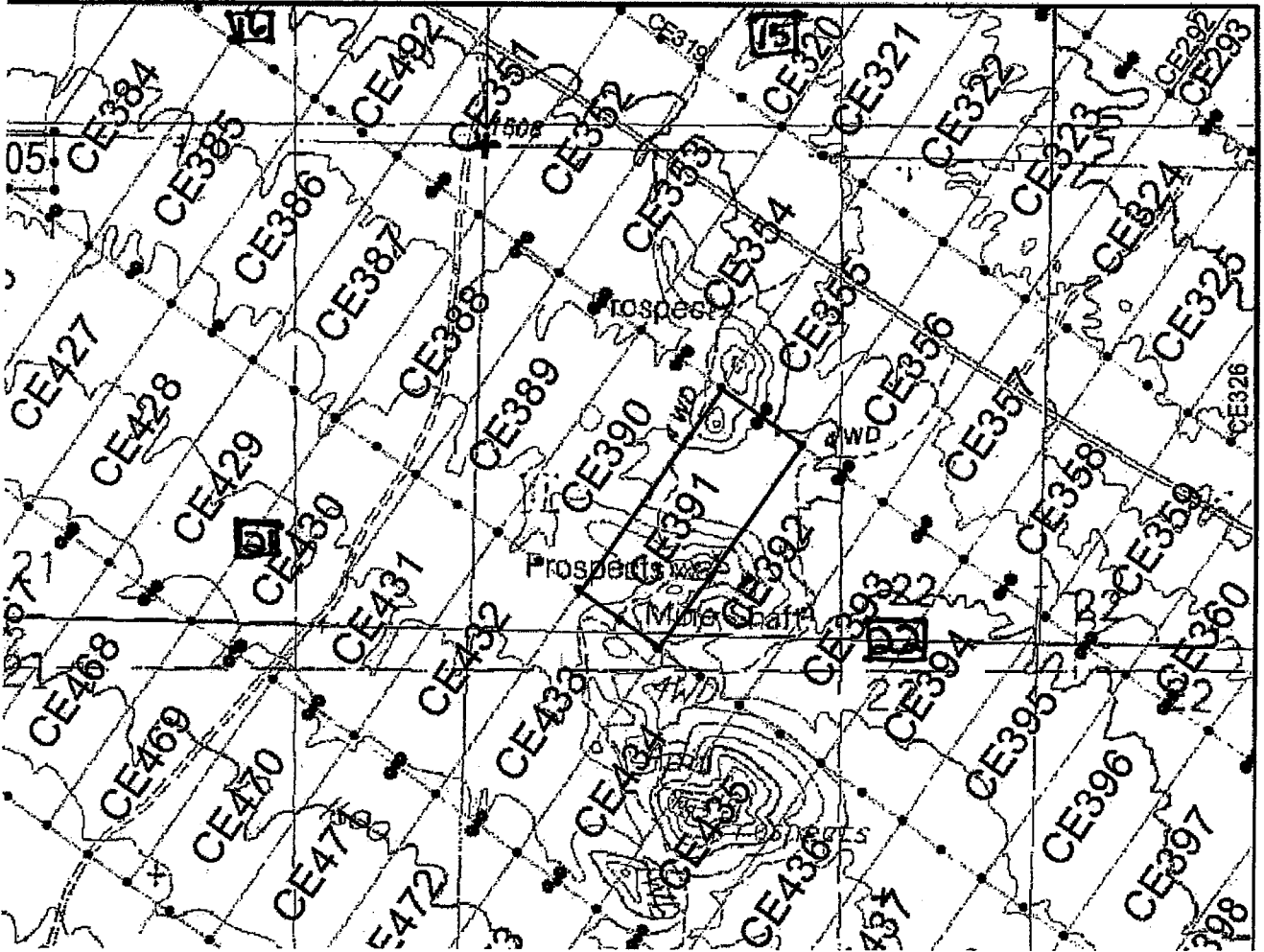
KENNECOTT EXPLORATION COMPANY



By: Erik Best, its Operating Officer

AMC 434391

Lode Mining Claim Map of the CE391 Lode Claim,  
attached to and made a part of the Location Notice.



The scale is generally 1" = 2000". GN ↑

The Claim is located in: Section(s) 22, T2N, R11W, G&SRM, La Paz County, Arizona.

TIE: The Location Monument of this claim is approximately 16965 feet East and 23096 feet South from the SE corner of Section 25, T3N, R12W, G&SRM, La Paz County, Arizona. The claim is 1500' long x 600' wide. The bearing for the claim block is N 35°E and S 55°E.

Monuments are 1-1/2" x 1-1/2" x 5' wood posts projecting at least four feet above the ground. Location monuments are generally set 50' inside the Northeast or Southwest endline along the center of each claim unless otherwise depicted.

AMC434391

RECEIVED  
BUREAU OF LAND MANAGEMENT  
OCT 21 1909  
3:09

When recorded return to:  
Kennecott Exploration Company  
224 North 2200 West  
Salt Lake City, UT 84116  
Attn: Land Department

RECEIVED  
BLM AZ STATE OFFICE  
2015 OCT 21 P 3:54  
PHOENIX, ARIZONA

ARIZONA NOTICE OF LOCATION  
(LODE CLAIM)

NOTICE IS HEREBY GIVEN THAT KENNECOTT EXPLORATION COMPANY, whose mailing address is 224 North 2200 West, Salt Lake City, Utah 84116 by its undersigned officer, makes this location of the CE392 Lode Mining Claim, in La Paz County, Arizona.

The general course of the claim is from the Northeast to Southwest, and said claim is within the:

| <u>Quarter</u> | <u>Section</u> | <u>Township</u> | <u>Range</u> |
|----------------|----------------|-----------------|--------------|
| SW             | 22             | 2N              | 11W          |
| NW             | 22             | 2N              | 11W          |

G&SRM, La Paz County, Arizona.


This claim is 1500 feet in length and 600 feet in width. This Notice of Location is posted on the centerline of the claim. The claim runs from the location monument on which this notice is posted 50 feet in a northeasterly direction to the Northeast end line and 1450 feet in a southwesterly direction to the Southwest end line. The claim boundaries are marked by six monuments, one at each corner and one at the center of each endline. The location monument on which this notice is posted is situated within Section 22, Township 2N, Range 11W, G&SRM, La Paz County, Arizona and is approximately 17461 feet East and 23444 feet South from the SE corner of Section 25, Township 3 North, Range 12 West, G&SRM, La Paz County, Arizona.

The undersigned claims the ground as depicted on the map that is attached to a copy of this Notice of Location filed in the office of the County Recorder, La Paz County, Arizona.

The claim has been monumented in accordance with State and Federal law. Corner, end centers and location monuments are posts, 1-1/2" x 1-1/2" x 5' projecting at least 4' above the ground.

Located, dated and posted on the ground the 4th day of September, 2015.

KENNECOTT EXPLORATION COMPANY

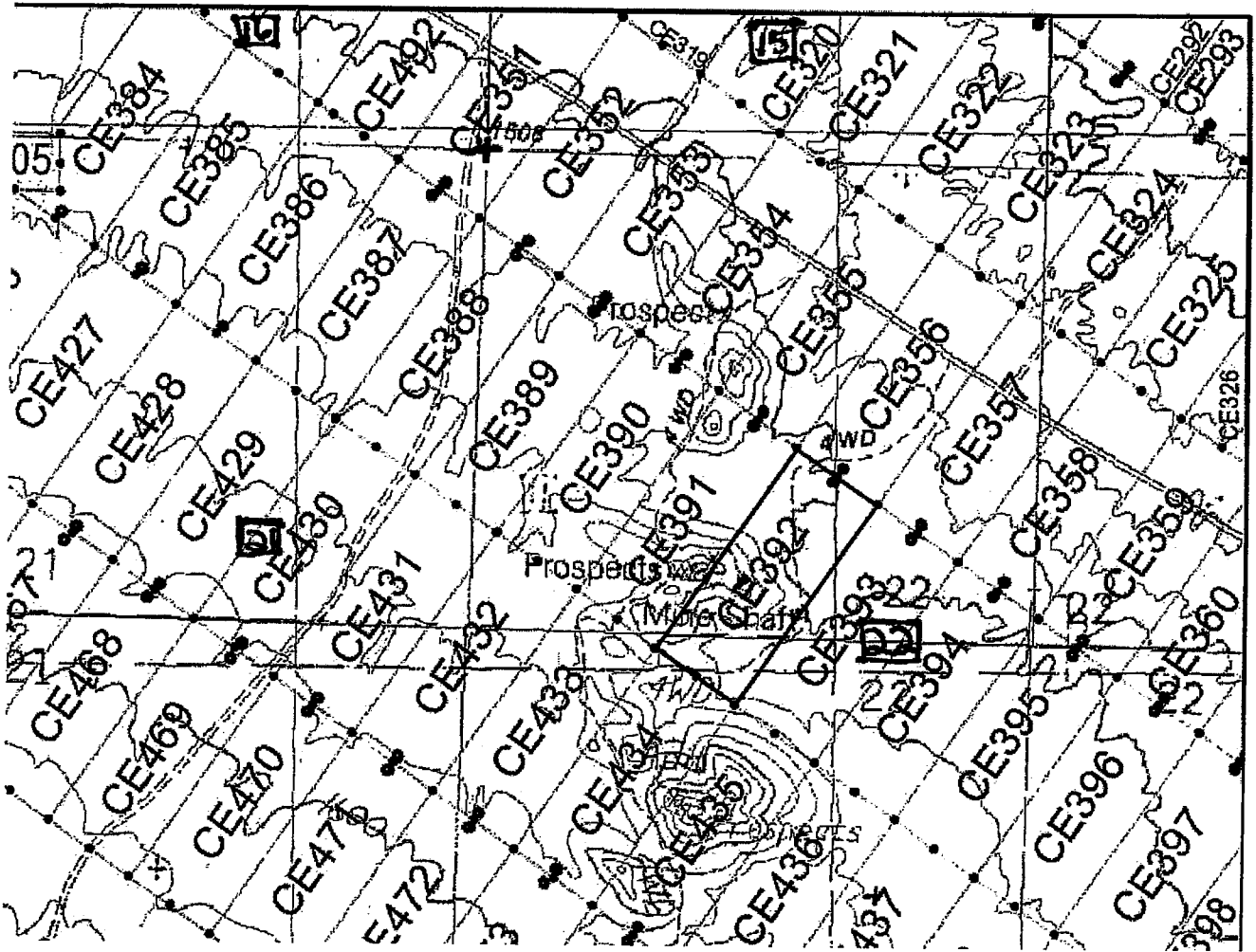


By: Erik Best, its Operating Officer

AMC434392



Lode Mining Claim Map of the **CE392** Lode Claim,  
attached to and made a part of the Location Notice.



The scale is generally 1" = 2000". GN ↑

The Claim is located in: Section(s) 22, T2N, R11W, G&SRM, La Paz County, Arizona.

TIE: The Location Monument of this claim is approximately 17461 feet East and 23444 feet South from the SE corner of Section 25, T3N, R12W, G&SRM, La Paz County, Arizona. The claim is 1500' long x 600' wide. The bearing for the claim block is N 35°E and S 55°E.

Monuments are 1-1/2" x 1-1/2" x 5' wood posts projecting at least four feet above the ground. Location monuments are generally set 50' inside the Northeast or Southwest endline along the center of each claim unless otherwise depicted.

RECEIVED  
 AZ STATE OFFICE  
 OCT 21 3:09 PM '09

AMC434392

When recorded return to:  
Kennecott Exploration Company  
224 North 2200 West  
Salt Lake City, UT 84116  
Attn: Land Department

RECEIVED  
BLM AZ STATE OFFICE  
2015 OCT 21 P 3:09  
PHOENIX, ARIZONA

ARIZONA NOTICE OF LOCATION  
(LODE CLAIM)

NOTICE IS HEREBY GIVEN THAT KENNECOTT EXPLORATION COMPANY, whose mailing address is 224 North 2200 West, Salt Lake City, Utah 84116 by its undersigned officer, makes this location of the CE393 Lode Mining Claim, in La Paz County, Arizona.

The general course of the claim is from the Northeast to Southwest, and said claim is within the:

| <u>Quarter</u> | <u>Section</u> | <u>Township</u> | <u>Range</u> |
|----------------|----------------|-----------------|--------------|
| NE             | 22             | 2N              | 11W          |
| SE             | 22             | 2N              | 11W          |
| SW             | 22             | 2N              | 11W          |
| NW             | 22             | 2N              | 11W          |

G&SRM, La Paz County, Arizona.

This claim is 1500 feet in length and 600 feet in width. This Notice of Location is posted on the centerline of the claim. The claim runs from the location monument on which this notice is posted 50 feet in a northeasterly direction to the Northeast end line and 1450 feet in a southwesterly direction to the Southwest end line. The claim boundaries are marked by six monuments, one at each corner and one at the center of each endline. The location monument on which this notice is posted is situated within Section 22, Township 2N, Range 11W, G&SRM, La Paz County, Arizona and is approximately 17941 feet East and 23781 feet South from the SE corner of Section 25, Township 3 North, Range 12 West, G&SRM, La Paz County, Arizona.

The undersigned claims the ground as depicted on the map that is attached to a copy of this Notice of Location filed in the office of the County Recorder, La Paz County, Arizona.

The claim has been monumented in accordance with State and Federal law. Corner, end centers and location monuments are posts, 1-1/2" x 1-1/2" x 5' projecting at least 4' above the ground.

Located, dated and posted on the ground the 4th day of September, 2015.

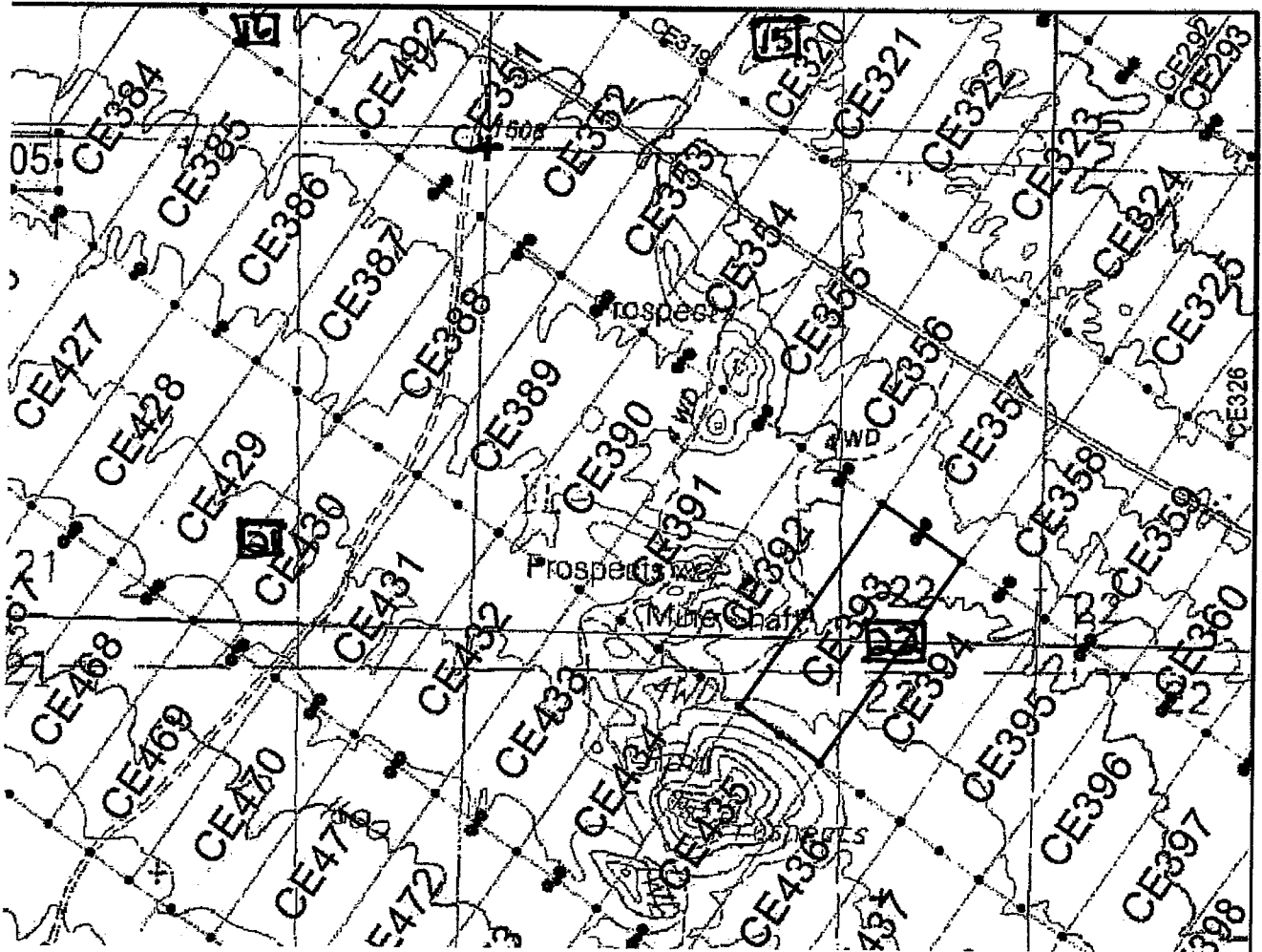
KENNECOTT EXPLORATION COMPANY



By: Erik Best, its Operating Officer

AMC 434393

Lode Mining Claim Map of the CE393 Lode Claim,  
attached to and made a part of the Location Notice.



The scale is generally 1" = 2000". GN ↑

The Claim is located in: Section(s) 22, T2N, R11W, G&SRM, La Paz County, Arizona.

TIE: The Location Monument of this claim is approximately 17941 feet East and 23781 feet South from the SE corner of Section 25, T3N, R12W, G&SRM, La Paz County, Arizona. The claim is 1500' long x 600' wide. The bearing for the claim block is N 35°E and S 55°E.

Monuments are 1-1/2" x 1-1/2" x 5' wood posts projecting at least four feet above the ground. Location monuments are generally set 50' inside the Northeast or Southwest endline along the center of each claim unless otherwise depicted.

AMC434393

RECEIVED  
BLM STATE OFFICE  
20100621  
10 09

When recorded return to:  
Kennecott Exploration Company  
224 North 2200 West  
Salt Lake City, UT 84116  
Attn: Land Department

RECEIVED  
BLM AZ STATE OFFICE  
2015 OCT 21 P 3: 10  
PHOENIX, ARIZONA

ARIZONA NOTICE OF LOCATION  
(LODE CLAIM)

NOTICE IS HEREBY GIVEN THAT KENNECOTT EXPLORATION COMPANY, whose mailing address is 224 North 2200 West, Salt Lake City, Utah 84116 by its undersigned officer, makes this location of the CE394 Lode Mining Claim, in La Paz County, Arizona.

The general course of the claim is from the Northeast to Southwest, and said claim is within the:

| <u>Quarter</u> | <u>Section</u> | <u>Township</u> | <u>Range</u> |
|----------------|----------------|-----------------|--------------|
| NE             | 22             | 2N              | 11W          |
| SE             | 22             | 2N              | 11W          |
| SW             | 22             | 2N              | 11W          |

G&SRM, La Paz County, Arizona.

This claim is 1500 feet in length and 600 feet in width. This Notice of Location is posted on the centerline of the claim. The claim runs from the location monument on which this notice is posted 50 feet in a northeasterly direction to the Northeast end line and 1450 feet in a southwesterly direction to the Southwest end line. The claim boundaries are marked by six monuments, one at each corner and one at the center of each endline. The location monument on which this notice is posted is situated within Section 22, Township 2N, Range 11W, G&SRM, La Paz County, Arizona and is approximately 18438 feet East and 24129 feet South from the SE corner of Section 25, Township 3 North, Range 12 West, G&SRM, La Paz County, Arizona.

The undersigned claims the ground as depicted on the map that is attached to a copy of this Notice of Location filed in the office of the County Recorder, La Paz County, Arizona.

The claim has been monumented in accordance with State and Federal law. Corner, end centers and location monuments are posts, 1-1/2" x 1-1/2" x 5' projecting at least 4' above the ground.

Located, dated and posted on the ground the 4th day of September, 2015.

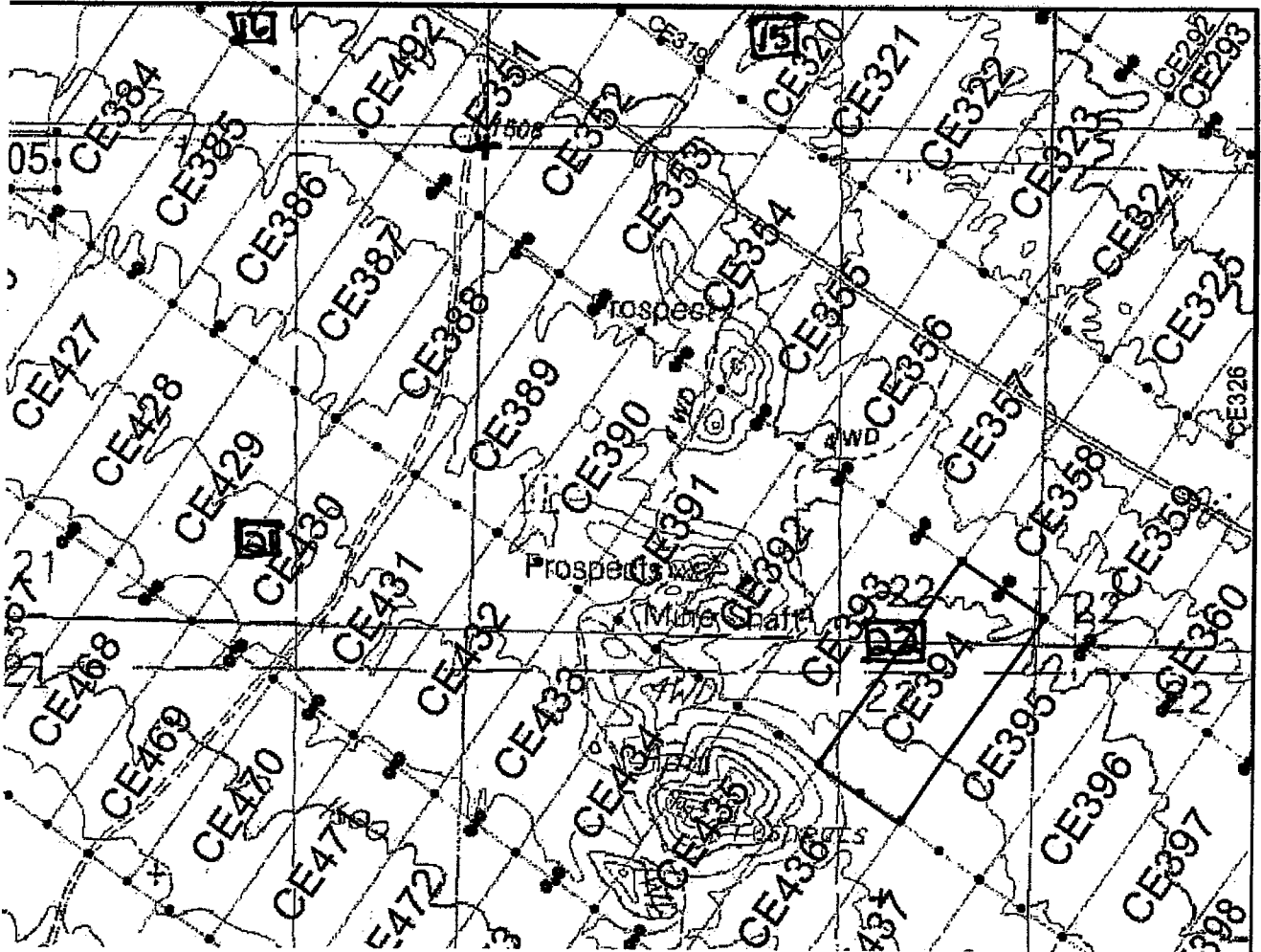
KENNECOTT EXPLORATION COMPANY



By: Erik Best, its Operating Officer

AMC 434394

Lode Mining Claim Map of the **CE394** Lode Claim,  
attached to and made a part of the Location Notice.



The scale is generally 1" = 2000". GN ↑

The Claim is located in: Section(s) 22, T2N, R11W, G&SRM, La Paz County, Arizona.

TIE: The Location Monument of this claim is approximately 18438 feet East and 24129 feet South from the SE corner of Section 25, T3N, R12W, G&SRM, La Paz County, Arizona. The claim is 1500' long x 600' wide. The bearing for the claim block is N 35°E and S 55°E.

Monuments are 1-1/2" x 1-1/2" x 5' wood posts projecting at least four feet above the ground. Location monuments are generally set 50' inside the Northeast or Southwest endline along the center of each claim unless otherwise depicted.

RECEIVED  
BLM AZ STATE OFFICE  
OCT 21 P 3:10  
2015  
MONTANA

AMC 434394

When recorded return to:  
Kennecott Exploration Company  
224 North 2200 West  
Salt Lake City, UT 84116  
Attn: Land Department

RECEIVED  
BLM AZ STATE OFFICE  
2015 OCT 21 P 3: 1  
PHOENIX, ARIZONA

ARIZONA NOTICE OF LOCATION  
(LODE CLAIM)

NOTICE IS HEREBY GIVEN THAT KENNECOTT EXPLORATION COMPANY, whose mailing address is 224 North 2200 West, Salt Lake City, Utah 84116 by its undersigned officer, makes this location of the CE395 Lode Mining Claim, in La Paz County, Arizona.

The general course of the claim is from the Northeast to Southwest, and said claim is within the:

| <u>Quarter</u> | <u>Section</u> | <u>Township</u> | <u>Range</u> |
|----------------|----------------|-----------------|--------------|
| SE             | 22             | 2N              | 11W          |
| SW             | 22             | 2N              | 11W          |

G&SRM, La Paz County, Arizona.


This claim is 1500 feet in length and 600 feet in width. This Notice of Location is posted on the centerline of the claim. The claim runs from the location monument on which this notice is posted 50 feet in a northeasterly direction to the Northeast end line and 1450 feet in a southwesterly direction to the Southwest end line. The claim boundaries are marked by six monuments, one at each corner and one at the center of each endline. The location monument on which this notice is posted is situated within Section 22, Township 2N, Range 11W, G&SRM, La Paz County, Arizona and is approximately 18932 feet East and 24475 feet South from the SE corner of Section 25, Township 3 North, Range 12 West, G&SRM, La Paz County, Arizona.

The undersigned claims the ground as depicted on the map that is attached to a copy of this Notice of Location filed in the office of the County Recorder, La Paz County, Arizona.

The claim has been monumented in accordance with State and Federal law. Corner, end centers and location monuments are posts, 1-1/2" x 1-1/2" x 5' projecting at least 4' above the ground.

Located, dated and posted on the ground the 4th day of September, 2015.

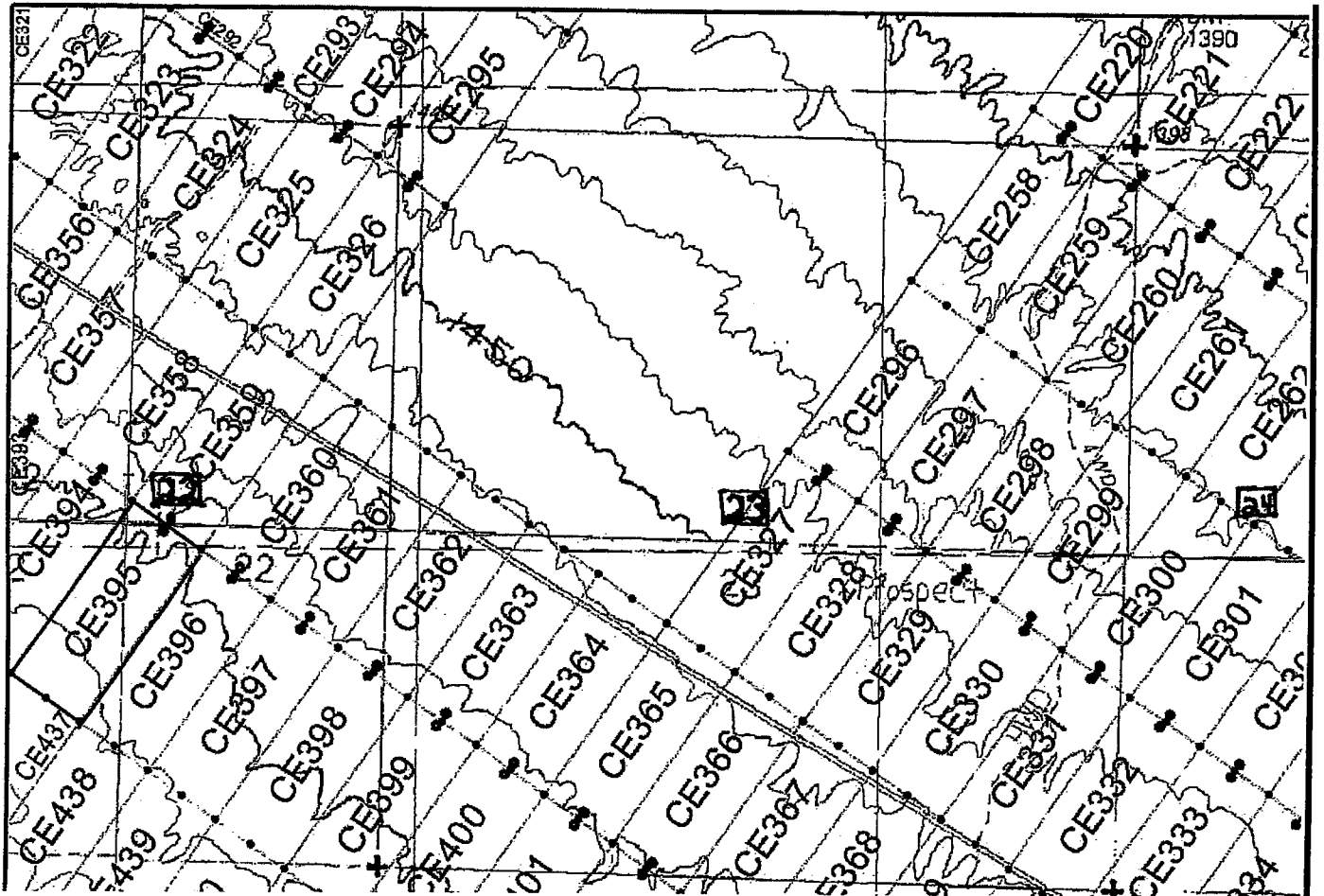
KENNECOTT EXPLORATION COMPANY



By: Erik Best, its Operating Officer

AMC 434395

Lode Mining Claim Map of the **CE395** Lode Claim,  
attached to and made a part of the Location Notice.



The scale is generally 1" = 2000". GN ↑

The Claim is located in: Section(s) 22, T2N, R11W, G&SRM, La Paz County, Arizona.

TIE: The Location Monument of this claim is approximately 18932 feet East and 24475 feet South from the SE corner of Section 25, T3N, R12W, G&SRM, La Paz County, Arizona. The claim is 1500' long x 600' wide. The bearing for the claim block is N 35°E and S 55°E.

Monuments are 1-1/2" x 1-1/2" x 5' wood posts projecting at least four feet above the ground. Location monuments are generally set 50' inside the Northeast or Southwest endline along the center of each claim unless otherwise depicted.

RECEIVED  
LA PAZ COUNTY OFFICE  
OCT 21 3:10  
LA PAZ COUNTY, ARIZONA

AMC 434395

When recorded return to:  
Kennecott Exploration Company  
224 North 2200 West  
Salt Lake City, UT 84116  
Attn: Land Department

RECEIVED  
BLM AZ STATE OFFICE  
2015 OCT 21 P 3:10  
PHOENIX, ARIZONA

ARIZONA NOTICE OF LOCATION  
(LODE CLAIM)

NOTICE IS HEREBY GIVEN THAT KENNECOTT EXPLORATION COMPANY, whose mailing address is 224 North 2200 West, Salt Lake City, Utah 84116 by its undersigned officer, makes this location of the CE396 Lode Mining Claim, in La Paz County, Arizona.

The general course of the claim is from the Northeast to Southwest, and said claim is within the:

| <u>Quarter</u> | <u>Section</u> | <u>Township</u> | <u>Range</u> |
|----------------|----------------|-----------------|--------------|
| SE             | 22             | 2N              | 11W          |

G&SRM, La Paz County, Arizona.

This claim is 1500 feet in length and 600 feet in width. This Notice of Location is posted on the centerline of the claim. The claim runs from the location monument on which this notice is posted 50 feet in a northeasterly direction to the Northeast end line and 1450 feet in a southwesterly direction to the Southwest end line. The claim boundaries are marked by six monuments, one at each corner and one at the center of each endline. The location monument on which this notice is posted is situated within Section 22, Township 2N, Range 11W, G&SRM, La Paz County, Arizona and is approximately 19423 feet East and 24819 feet South from the SE corner of Section 25, Township 3 North, Range 12 West, G&SRM, La Paz County, Arizona.

The undersigned claims the ground as depicted on the map that is attached to a copy of this Notice of Location filed in the office of the County Recorder, La Paz County, Arizona.

The claim has been monumented in accordance with State and Federal law. Corner, end centers and location monuments are posts, 1-1/2" x 1-1/2" x 5' projecting at least 4' above the ground.

Located, dated and posted on the ground the 4th day of September, 2015.

KENNECOTT EXPLORATION COMPANY

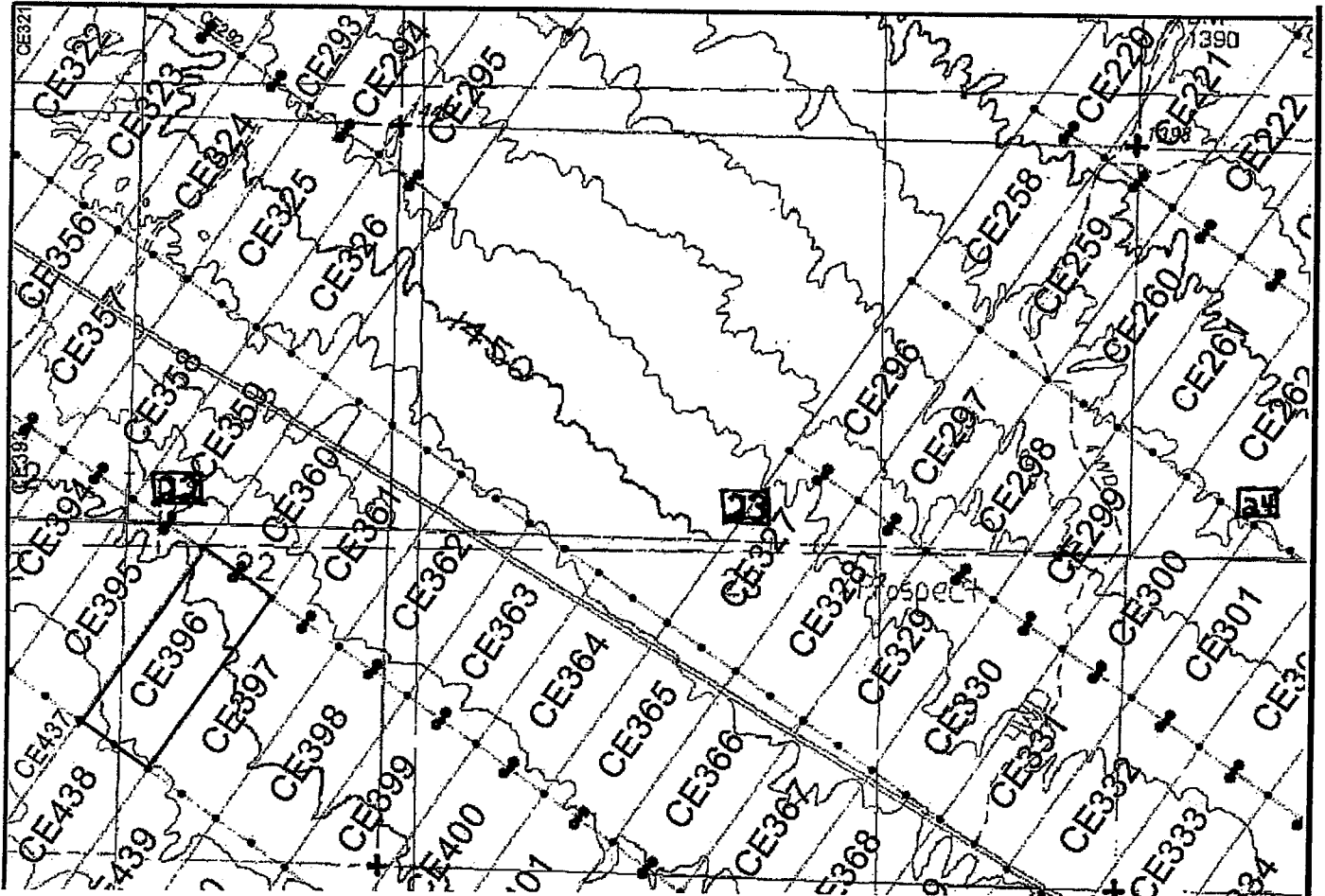


By: Erik Best, its Operating Officer

AMC 434396



Lode Mining Claim Map of the CE396 Lode Claim,  
attached to and made a part of the Location Notice.



The scale is generally 1" = 2000". GN ↑

The Claim is located in: Section(s) 22, T2N, R11W, G&SRM, La Paz County, Arizona.

TIE: The Location Monument of this claim is approximately 19423 feet East and 24819 feet South from the SE corner of Section 25, T3N, R12W, G&SRM, La Paz County, Arizona. The claim is 1500' long x 600' wide. The bearing for the claim block is N 35°E and S 55°E.

Monuments are 1-1/2" x 1-1/2" x 5' wood posts projecting at least four feet above the ground. Location monuments are generally set 50' inside the Northeast or Southwest endline along the center of each claim unless otherwise depicted.

AMC 434396  
RECEIVED  
BLM ARIZONA OFFICE  
2015 OCT 1 P 3:00  
PRINCE GEORGE ARIZONA

When recorded return to:  
Kennecott Exploration Company  
224 North 2200 West  
Salt Lake City, UT 84116  
Attn: Land Department

RECEIVED  
BLM AZ STATE OFFICE  
2015 OCT 21 P 3:10  
PHOENIX, ARIZONA

ARIZONA NOTICE OF LOCATION  
(LODE CLAIM)

NOTICE IS HEREBY GIVEN THAT KENNECOTT EXPLORATION COMPANY, whose mailing address is 224 North 2200 West, Salt Lake City, Utah 84116 by its undersigned officer, makes this location of the CE397 Lode Mining Claim, in La Paz County, Arizona.

The general course of the claim is from the Northeast to Southwest, and said claim is within the:

| <u>Quarter</u> | <u>Section</u> | <u>Township</u> | <u>Range</u> |
|----------------|----------------|-----------------|--------------|
| SE             | 22             | 2N              | 11W          |

G&SRM, La Paz County, Arizona.

This claim is 1500 feet in length and 600 feet in width. This Notice of Location is posted on the centerline of the claim. The claim runs from the location monument on which this notice is posted 50 feet in a northeasterly direction to the Northeast end line and 1450 feet in a southwesterly direction to the Southwest end line. The claim boundaries are marked by six monuments, one at each corner and one at the center of each endline. The location monument on which this notice is posted is situated within Section 22, Township 2N, Range 11W, G&SRM, La Paz County, Arizona and is approximately 19916 feet East and 25165 feet South from the SE corner of Section 25, Township 3 North, Range 12 West, G&SRM, La Paz County, Arizona.

The undersigned claims the ground as depicted on the map that is attached to a copy of this Notice of Location filed in the office of the County Recorder, La Paz County, Arizona.

The claim has been monumented in accordance with State and Federal law. Corner, end centers and location monuments are posts, 1-1/2" x 1-1/2" x 5' projecting at least 4' above the ground.

Located, dated and posted on the ground the 4th day of September, 2015.

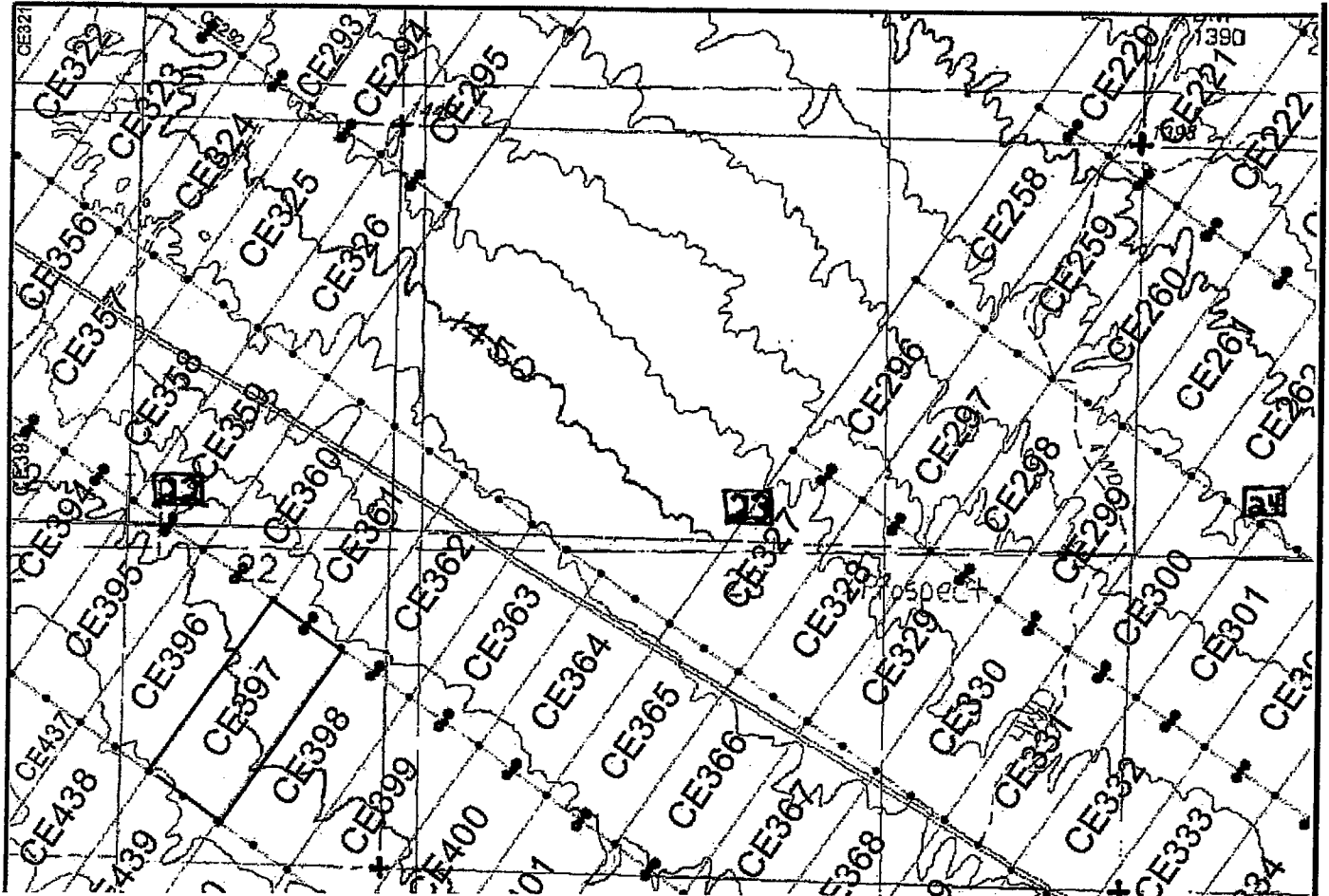
KENNECOTT EXPLORATION COMPANY



By: Erik Best, its Operating Officer

AMC434397

Lode Mining Claim Map of the **CE397** Lode Claim,  
attached to and made a part of the Location Notice.



The scale is generally 1" = 2000". GN ↑

The Claim is located in: Section(s) 22, T2N, R11W, G&SRM, La Paz County, Arizona.

TIE: The Location Monument of this claim is approximately 19916 feet East and 25165 feet South from the SE corner of Section 25, T3N, R12W, G&SRM, La Paz County, Arizona. The claim is 1500' long x 600' wide. The bearing for the claim block is N 35°E and S 55°E.

Monuments are 1-1/2" x 1-1/2" x 5' wood posts projecting at least four feet above the ground. Location monuments are generally set 50' inside the Northeast or Southwest endline along the center of each claim unless otherwise depicted.

RECEIVED  
 DEPARTMENT OF  
 MINES AND METALS  
 DIVISION OF  
 LAND AND WATER  
 OCT 2 3 10  
 PHOENIX, ARIZONA

AMC 434397

When recorded return to:  
Kennecott Exploration Company  
224 North 2200 West  
Salt Lake City, UT 84116  
Attn: Land Department

RECEIVED  
BLM AZ STATE OFFICE  
2015 OCT 21 P 3:10  
PHOENIX, ARIZONA

ARIZONA NOTICE OF LOCATION  
(LODE CLAIM)

NOTICE IS HEREBY GIVEN THAT KENNECOTT EXPLORATION COMPANY, whose mailing address is 224 North 2200 West, Salt Lake City, Utah 84116 by its undersigned officer, makes this location of the CE398 Lode Mining Claim, in La Paz County, Arizona.

The general course of the claim is from the Northeast to Southwest, and said claim is within the:

| <u>Quarter</u> | <u>Section</u> | <u>Township</u> | <u>Range</u> |
|----------------|----------------|-----------------|--------------|
| SE             | 22             | 2N              | 11W          |
| SW             | 23             | 2N              | 11W          |
| NE             | 27             | 2N              | 11W          |

G&SRM, La Paz County, Arizona.


This claim is 1500 feet in length and 600 feet in width. This Notice of Location is posted on the centerline of the claim. The claim runs from the location monument on which this notice is posted 50 feet in a northeasterly direction to the Northeast end line and 1450 feet in a southwesterly direction to the Southwest end line. The claim boundaries are marked by six monuments, one at each corner and one at the center of each endline. The location monument on which this notice is posted is situated within Section 22, Township 2N, Range 11W, G&SRM, La Paz County, Arizona and is approximately 20391 feet East and 25498 feet South from the SE corner of Section 25, Township 3 North, Range 12 West, G&SRM, La Paz County, Arizona.

The undersigned claims the ground as depicted on the map that is attached to a copy of this Notice of Location filed in the office of the County Recorder, La Paz County, Arizona.

The claim has been monumented in accordance with State and Federal law. Corner, end centers and location monuments are posts, 1-1/2" x 1-1/2" x 5' projecting at least 4' above the ground.

Located, dated and posted on the ground the 4th day of September, 2015.

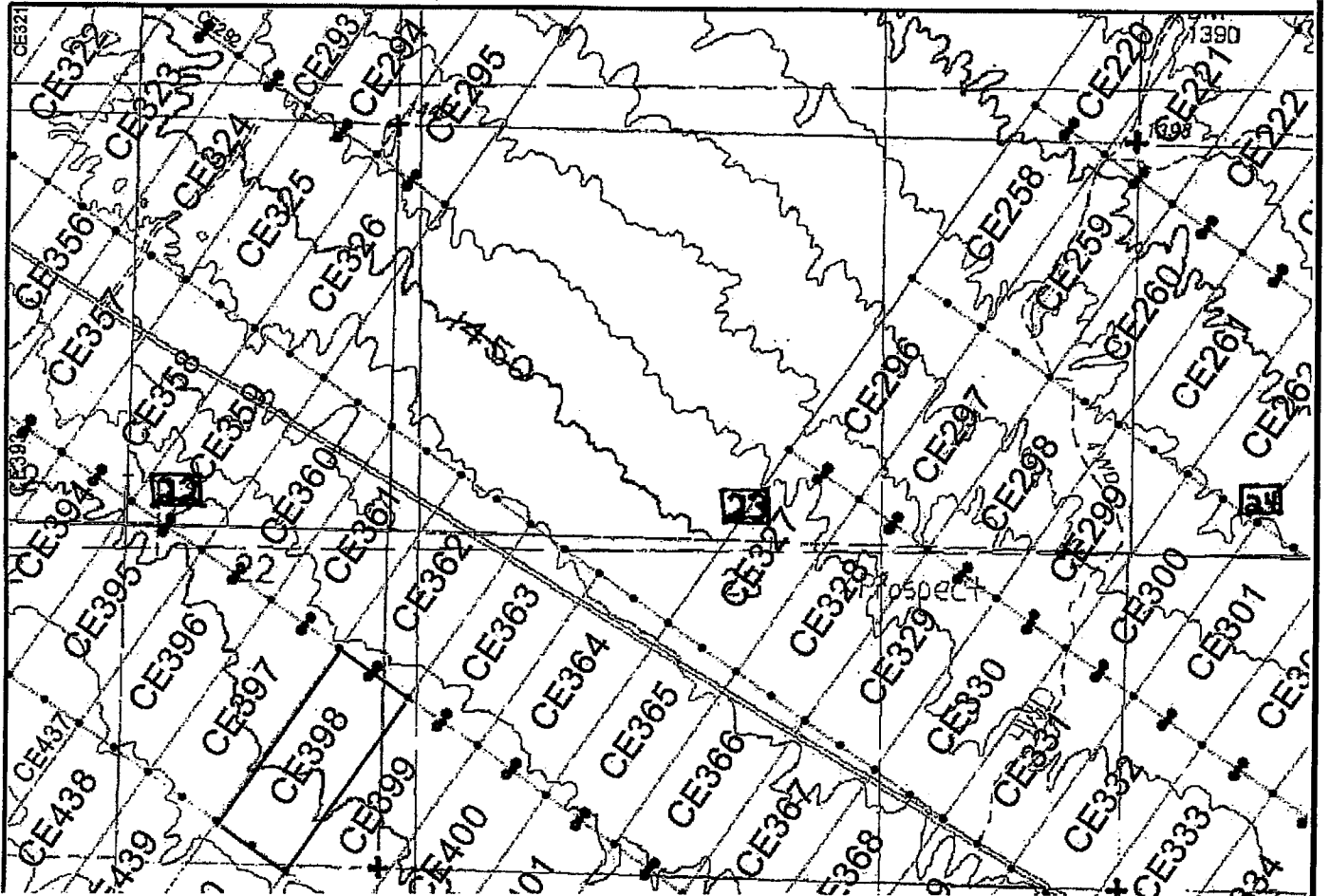
KENNECOTT EXPLORATION COMPANY



By: Erik Best, its Operating Officer

AMC 434398

Lode Mining Claim Map of the **CE398** Lode Claim,  
attached to and made a part of the Location Notice.



The scale is generally 1" = 2000". GN ↑

The Claim is located in: Section(s) 22, 23, 27, T2N, R11W, G&SRM, La Paz County, Arizona.

TIE: The Location Monument of this claim is approximately 20391 feet East and 25498 feet South from the SE corner of Section 25, T3N, R12W, G&SRM, La Paz County, Arizona. The claim is 1500' long x 600' wide. The bearing for the claim block is N 35°E and S 55°E.

Monuments are 1-1/2" x 1-1/2" x 5' wood posts projecting at least four feet above the ground. Location monuments are generally set 50' inside the Northeast or Southwest endline along the center of each claim unless otherwise depicted.

RECEIVED  
BLM STATION OFFICE  
2015 OCT 21 10:10  
PITTSBURGH, ARIZONA

AMC 434398

When recorded return to:  
Kennecott Exploration Company  
224 North 2200 West  
Salt Lake City, UT 84116  
Attn: Land Department

RECEIVED  
BLM AZ STATE OFFICE  
2015 OCT 21 P 3:10  
PHOTOGRAPHY

**ARIZONA NOTICE OF LOCATION  
(LODE CLAIM)**

NOTICE IS HEREBY GIVEN THAT KENNECOTT EXPLORATION COMPANY, whose mailing address is 224 North 2200 West, Salt Lake City, Utah 84116 by its undersigned officer, makes this location of the CE399 Lode Mining Claim, in La Paz County, Arizona.

The general course of the claim is from the Northeast to Southwest, and said claim is within the:

| <u>Quarter</u> | <u>Section</u> | <u>Township</u> | <u>Range</u> |
|----------------|----------------|-----------------|--------------|
| SE             | 22             | 2N              | 11W          |
| SW             | 23             | 2N              | 11W          |
| NW             | 26             | 2N              | 11W          |
| NE             | 27             | 2N              | 11W          |

G&SRM, La Paz County, Arizona.

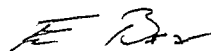
This claim is 1500 feet in length and 600 feet in width. This Notice of Location is posted on the centerline of the claim. The claim runs from the location monument on which this notice is posted 50 feet in a northeasterly direction to the Northeast end line and 1450 feet in a southwesterly direction to the Southwest end line. The claim boundaries are marked by six monuments, one at each corner and one at the center of each endline. The location monument on which this notice is posted is situated within Section 23, Township 2N, Range 11W, G&SRM, La Paz County, Arizona and is approximately 20887 feet East and 25845 feet South from the SE corner of Section 25, Township 3 North, Range 12 West, G&SRM, La Paz County, Arizona.

The undersigned claims the ground as depicted on the map that is attached to a copy of this Notice of Location filed in the office of the County Recorder, La Paz County, Arizona.

The claim has been monumented in accordance with State and Federal law. Corner, end centers and location monuments are posts, 1-1/2" x 1-1/2" x 5' projecting at least 4' above the ground.

Located, dated and posted on the ground the 4th day of September, 2015.

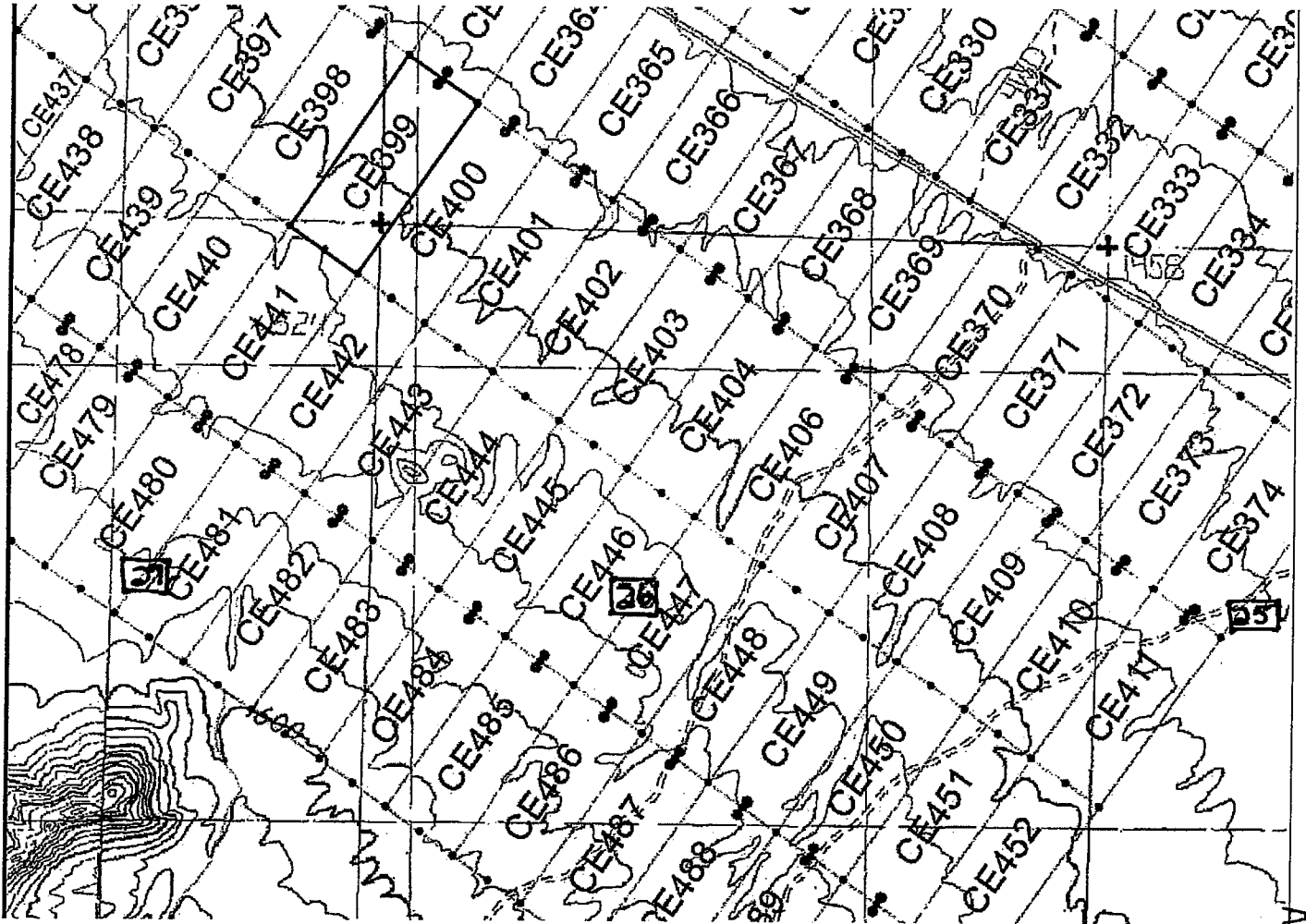
KENNECOTT EXPLORATION COMPANY



By: Erik Best, its Operating Officer

AMC 434399

Lode Mining Claim Map of the **CE399** Lode Claim,  
attached to and made a part of the Location Notice.



The scale is generally 1" = 2000". GN ↑

The Claim is located in: Section(s) 22, 23, 26, 27, T2N, R11W, G&SRM, La Paz County, Arizona.

TIE: The Location Monument of this claim is approximately 20887 feet East and 25845 feet South from the SE corner of Section 25, T3N, R12W, G&SRM, La Paz County, Arizona. The claim is 1500' long x 600' wide. The bearing for the claim block is N 35°E and S 55°E.

Monuments are 1-1/2" x 1-1/2" x 5' wood posts projecting at least four feet above the ground. Location monuments are generally set 50' inside the Northeast or Southwest endline along the center of each claim unless otherwise depicted.

RECEIVED  
BLM AZS  
MINING OFFICE  
2015 OCT 11 P 3:11

AMC434399

When recorded return to:  
Kennecott Exploration Company  
224 North 2200 West  
Salt Lake City, UT 84116  
Attn: Land Department

RECEIVED  
BLM AZ STATE OFFICE  
2015 OCT 21 P 3:11  
PHOENIX, ARIZONA

ARIZONA NOTICE OF LOCATION  
(LODE CLAIM)

NOTICE IS HEREBY GIVEN THAT KENNECOTT EXPLORATION COMPANY, whose mailing address is 224 North 2200 West, Salt Lake City, Utah 84116 by its undersigned officer, makes this location of the CE400 Lode Mining Claim, in La Paz County, Arizona.

The general course of the claim is from the Northeast to Southwest, and said claim is within the:

| <u>Quarter</u> | <u>Section</u> | <u>Township</u> | <u>Range</u> |
|----------------|----------------|-----------------|--------------|
| SW             | 23             | 2N              | 11W          |
| NW             | 26             | 2N              | 11W          |
| NE             | 27             | 2N              | 11W          |

G&SRM, La Paz County, Arizona.

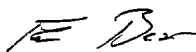
This claim is 1500 feet in length and 600 feet in width. This Notice of Location is posted on the centerline of the claim. The claim runs from the location monument on which this notice is posted 50 feet in a northeasterly direction to the Northeast end line and 1450 feet in a southwesterly direction to the Southwest end line. The claim boundaries are marked by six monuments, one at each corner and one at the center of each endline. The location monument on which this notice is posted is situated within Section 23, Township 2N, Range 11W, G&SRM, La Paz County, Arizona and is approximately 21384 feet East and 26193 feet South from the SE corner of Section 25, Township 3 North, Range 12 West, G&SRM, La Paz County, Arizona.

The undersigned claims the ground as depicted on the map that is attached to a copy of this Notice of Location filed in the office of the County Recorder, La Paz County, Arizona.

The claim has been monumented in accordance with State and Federal law. Corner, end centers and location monuments are posts, 1-1/2" x 1-1/2" x 5' projecting at least 4' above the ground.

Located, dated and posted on the ground the 4th day of September, 2015.

KENNECOTT EXPLORATION COMPANY

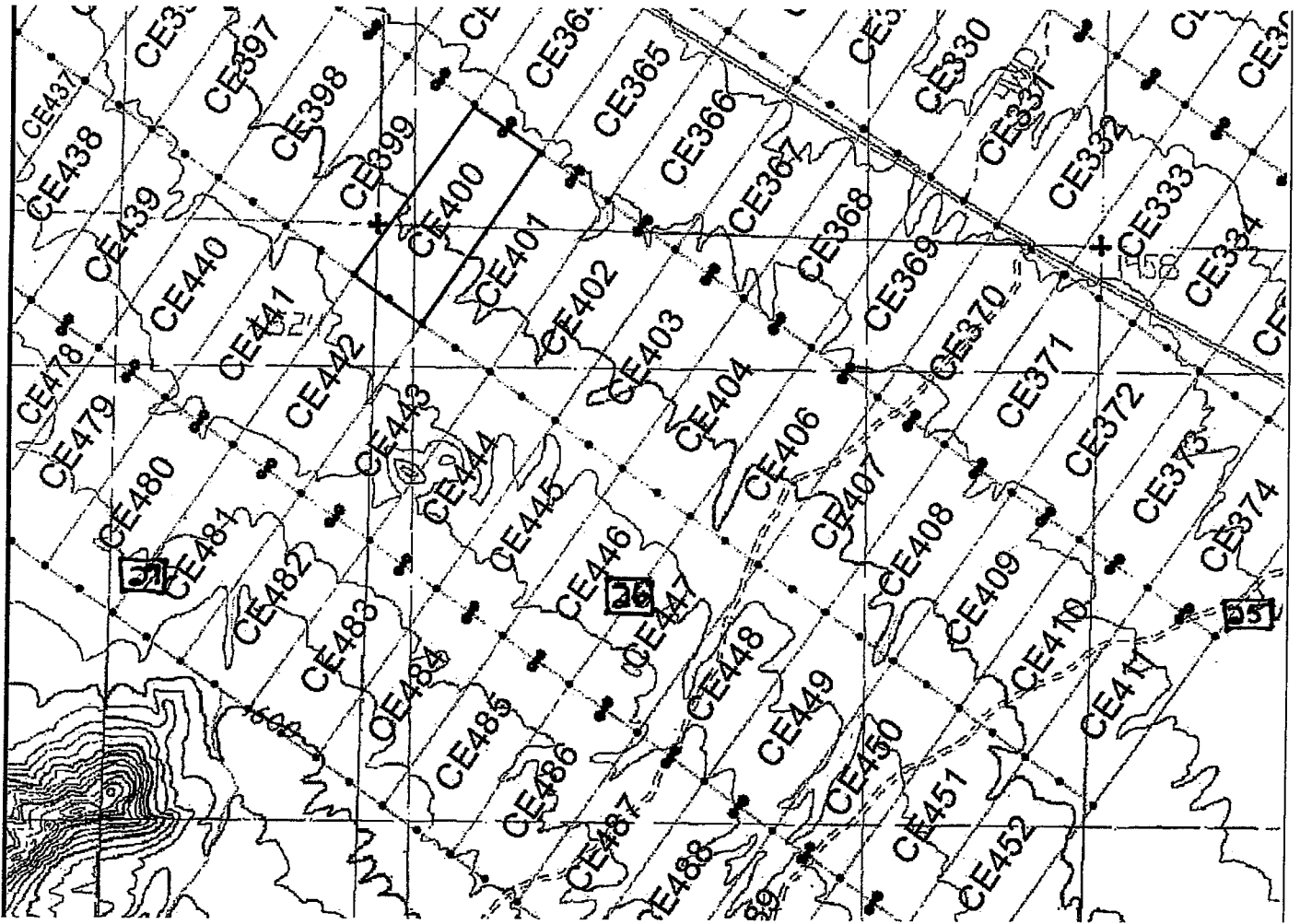


By: Erik Best, its Operating Officer

AMC434400



Lode Mining Claim Map of the **CE400** Lode Claim,  
attached to and made a part of the Location Notice.



The scale is generally 1" = 2000". GN ↑

The Claim is located in: Section(s) 23, 26, 27, T2N, R11W, G&SRM, La Paz County, Arizona.

TIE: The Location Monument of this claim is approximately 21384 feet East and 26193 feet South from the SE corner of Section 25, T3N, R12W, G&SRM, La Paz County, Arizona. The claim is 1500' long x 600' wide. The bearing for the claim block is N 35°E and S 55°E.

Monuments are 1-1/2" x 1-1/2" x 5' wood posts projecting at least four feet above the ground. Location monuments are generally set 50' inside the Northeast or Southwest endline along the center of each claim unless otherwise depicted.

AMC 434400  
 RECEIVED  
 BLM / WESTERN OFFICE  
 2015 OCT 2 2:11 PM  
 PHOENIX, ARIZONA

When recorded return to:  
Kennecott Exploration Company  
224 North 2200 West  
Salt Lake City, UT 84116  
Attn: Land Department

RECEIVED  
BLM AZ STATE OFFICE  
2015 OCT 21 P 3:11  
PHOENIX, ARIZONA

ARIZONA NOTICE OF LOCATION  
(LODE CLAIM)

NOTICE IS HEREBY GIVEN THAT KENNECOTT EXPLORATION COMPANY, whose mailing address is 224 North 2200 West, Salt Lake City, Utah 84116 by its undersigned officer, makes this location of the CE401 Lode Mining Claim, in La Paz County, Arizona.

The general course of the claim is from the Northeast to Southwest, and said claim is within the:

| <u>Quarter</u> | <u>Section</u> | <u>Township</u> | <u>Range</u> |
|----------------|----------------|-----------------|--------------|
| SW             | 23             | 2N              | 11W          |
| NW             | 26             | 2N              | 11W          |

G&SRM, La Paz County, Arizona.

This claim is 1500 feet in length and 600 feet in width. This Notice of Location is posted on the centerline of the claim. The claim runs from the location monument on which this notice is posted 50 feet in a northeasterly direction to the Northeast end line and 1450 feet in a southwesterly direction to the Southwest end line. The claim boundaries are marked by six monuments, one at each corner and one at the center of each endline. The location monument on which this notice is posted is situated within Section 23, Township 2N, Range 11W, G&SRM, La Paz County, Arizona and is approximately 28880 feet East and 26541 feet South from the SE corner of Section 25, Township 3 North, Range 12 West, G&SRM, La Paz County, Arizona.

The undersigned claims the ground as depicted on the map that is attached to a copy of this Notice of Location filed in the office of the County Recorder, La Paz County, Arizona.

The claim has been monumented in accordance with State and Federal law. Corner, end centers and location monuments are posts, 1-1/2" x 1-1/2" x 5' projecting at least 4' above the ground.

Located, dated and posted on the ground the 4th day of September, 2015.

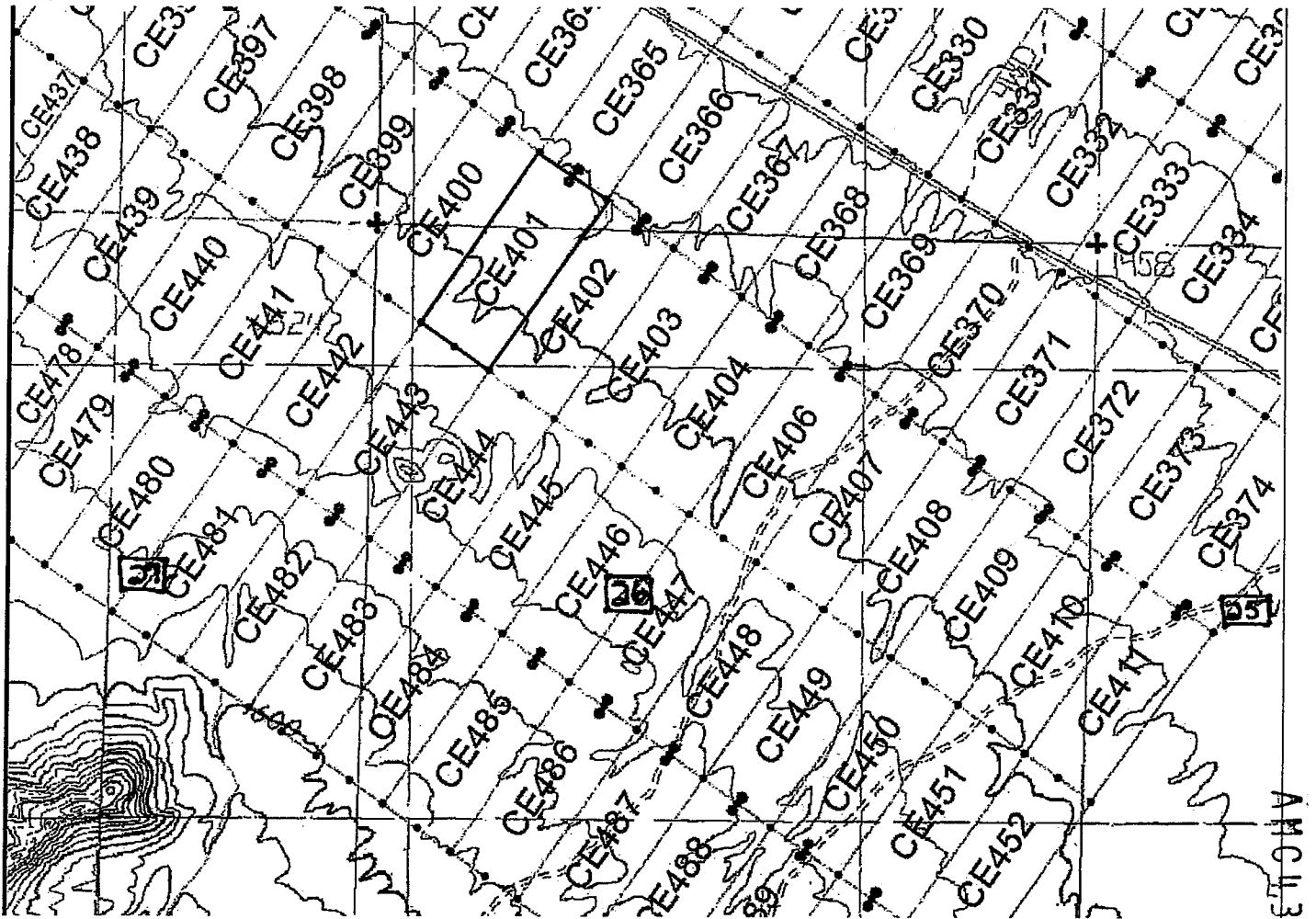
KENNECOTT EXPLORATION COMPANY



By: Erik Best, its Operating Officer

AMC434401

Lode Mining Claim Map of the **CE401** Lode Claim,  
attached to and made a part of the Location Notice.



The scale is generally 1" = 2000". GN ↑

The Claim is located in: Section(s) 23, 26, T2N, R11W, G&SRM, La Paz County, Arizona.

TIE: The Location Monument of this claim is approximately 28880 feet East and 26541 feet South from the SE corner of Section 25, T3N, R12W, G&SRM, La Paz County, Arizona. The claim is 1500' long x 600' wide. The bearing for the claim block is N 35°E and S 55°E.

Monuments are 1-1/2" x 1-1/2" x 5' wood posts projecting at least four feet above the ground. Location monuments are generally set 50' inside the Northeast or Southwest endline along the center of each claim unless otherwise depicted.

AMCL34401

RECEIVED  
BLM  
OCT 21 11  
P. MONTGOMERY, ARIZONA

When recorded return to:  
Kennecott Exploration Company  
224 North 2200 West  
Salt Lake City, UT 84116  
Attn: Land Department

RECEIVED  
BLM AZ STATE OFFICE  
2015 OCT 21 P 3:11  
PHOENIX, ARIZONA

ARIZONA NOTICE OF LOCATION  
(LODE CLAIM)

NOTICE IS HEREBY GIVEN THAT KENNECOTT EXPLORATION COMPANY, whose mailing address is 224 North 2200 West, Salt Lake City, Utah 84116 by its undersigned officer, makes this location of the CE402 Lode Mining Claim, in La Paz County, Arizona.

The general course of the claim is from the Northeast to Southwest, and said claim is within the:

| <u>Quarter</u> | <u>Section</u> | <u>Township</u> | <u>Range</u> |
|----------------|----------------|-----------------|--------------|
| SW             | 23             | 2N              | 11W          |
| NW             | 26             | 2N              | 11W          |

G&SRM, La Paz County, Arizona.

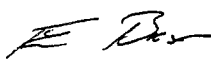
This claim is 1500 feet in length and 600 feet in width. This Notice of Location is posted on the centerline of the claim. The claim runs from the location monument on which this notice is posted 50 feet in a northeasterly direction to the Northeast end line and 1450 feet in a southwesterly direction to the Southwest end line. The claim boundaries are marked by six monuments, one at each corner and one at the center of each endline. The location monument on which this notice is posted is situated within Section 23, Township 2N, Range 11W, G&SRM, La Paz County, Arizona and is approximately 22370 feet East and 26885 feet South from the SE corner of Section 25, Township 3 North, Range 12 West, G&SRM, La Paz County, Arizona.

The undersigned claims the ground as depicted on the map that is attached to a copy of this Notice of Location filed in the office of the County Recorder, La Paz County, Arizona.

The claim has been monumented in accordance with State and Federal law. Corner, end centers and location monuments are posts, 1-1/2" x 1-1/2" x 5' projecting at least 4' above the ground.

Located, dated and posted on the ground the 4th day of September, 2015.

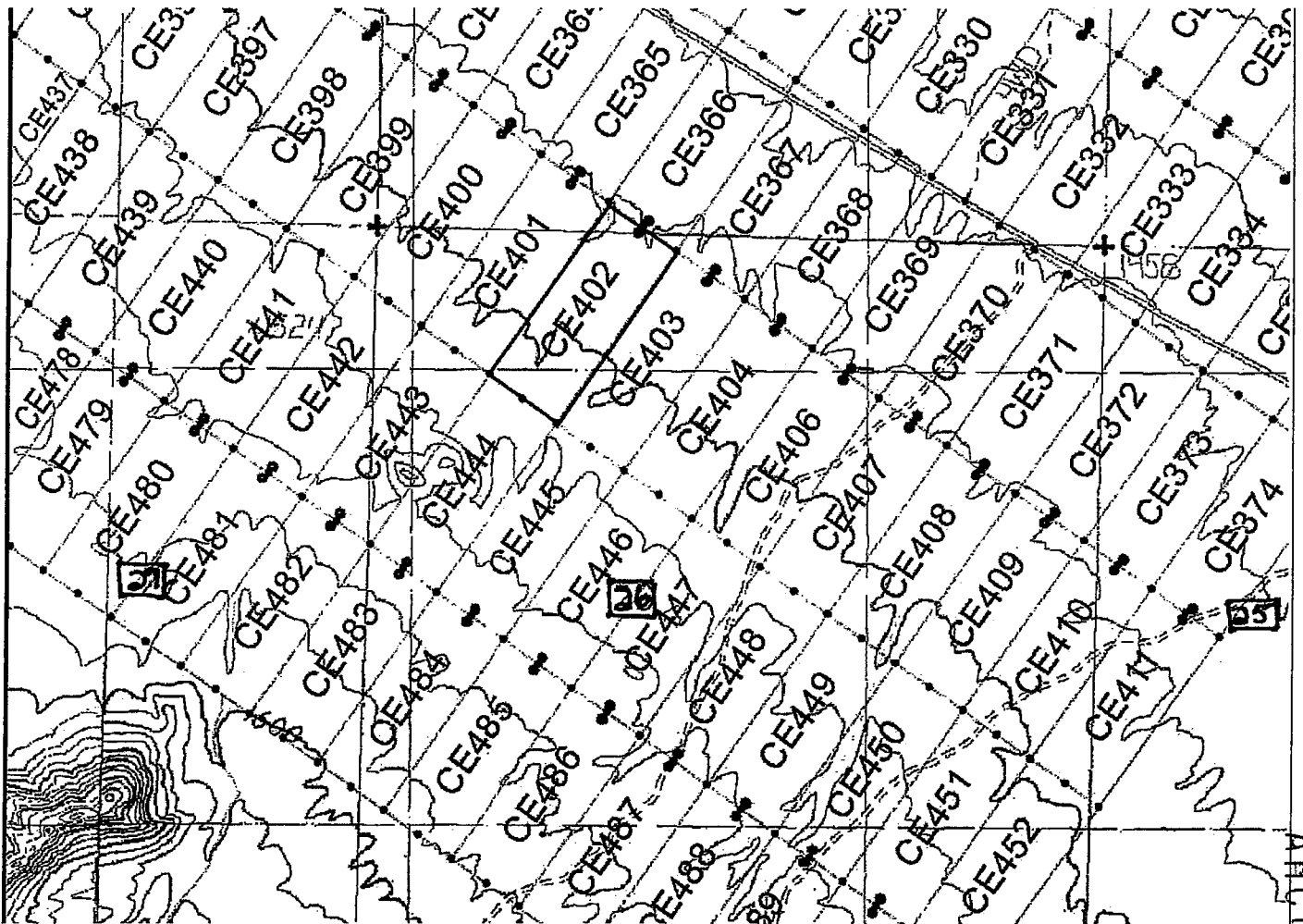
KENNECOTT EXPLORATION COMPANY



By: Erik Best, its Operating Officer

AMC 434402

Lode Mining Claim Map of the **CE402** Lode Claim,  
attached to and made a part of the Location Notice.



The scale is generally 1" = 2000". GN ↑

The Claim is located in: Section(s) 23, 26, T2N, R11W, G&SRM, La Paz County, Arizona.

TIE: The Location Monument of this claim is approximately 22370 feet East and 26885 feet South from the SE corner of Section 25, T3N, R12W, G&SRM, La Paz County, Arizona. The claim is 1500' long x 600' wide. The bearing for the claim block is N 35°E and S 55°E.

Monuments are 1-1/2" x 1-1/2" x 5' wood posts projecting at least four feet above the ground. Location monuments are generally set 50' inside the Northeast or Southwest endline along the center of each claim unless otherwise depicted.

AMC 4 3 4 4 0 2

RECEIVED  
BUREAU OF LAND MANAGEMENT  
MAY 21 1981  
DENVER, COLORADO

When recorded return to:  
Kennecott Exploration Company  
224 North 2200 West  
Salt Lake City, UT 84116  
Attn: Land Department

RECEIVED  
BLM/AZ STATE OFFICE  
2015 OCT 21 P 3:12  
PIQUEL, ARIZONA

ARIZONA NOTICE OF LOCATION  
(LODE CLAIM)

NOTICE IS HEREBY GIVEN THAT KENNECOTT EXPLORATION COMPANY, whose mailing address is 224 North 2200 West, Salt Lake City, Utah 84116 by its undersigned officer, makes this location of the CE403 Lode Mining Claim, in La Paz County, Arizona.

The general course of the claim is from the Northeast to Southwest, and said claim is within the:

| <u>Quarter</u> | <u>Section</u> | <u>Township</u> | <u>Range</u> |
|----------------|----------------|-----------------|--------------|
| NE             | 26             | 2N              | 11W          |
| NW             | 26             | 2N              | 11W          |

G&SRM, La Paz County, Arizona.

This claim is 1500 feet in length and 600 feet in width. This Notice of Location is posted on the centerline of the claim. The claim runs from the location monument on which this notice is posted 50 feet in a northeasterly direction to the Northeast end line and 1450 feet in a southwesterly direction to the Southwest end line. The claim boundaries are marked by six monuments, one at each corner and one at the center of each endline. The location monument on which this notice is posted is situated within Section 26, Township 2N, Range 11W, G&SRM, La Paz County, Arizona and is approximately 22863 feet East and 27230 feet South from the SE corner of Section 25, Township 3 North, Range 12 West, G&SRM, La Paz County, Arizona.

The undersigned claims the ground as depicted on the map that is attached to a copy of this Notice of Location filed in the office of the County Recorder, La Paz County, Arizona.

The claim has been monumented in accordance with State and Federal law. Corner, end centers and location monuments are posts, 1-1/2" x 1-1/2" x 5' projecting at least 4' above the ground.

Located, dated and posted on the ground the 4th day of September, 2015.

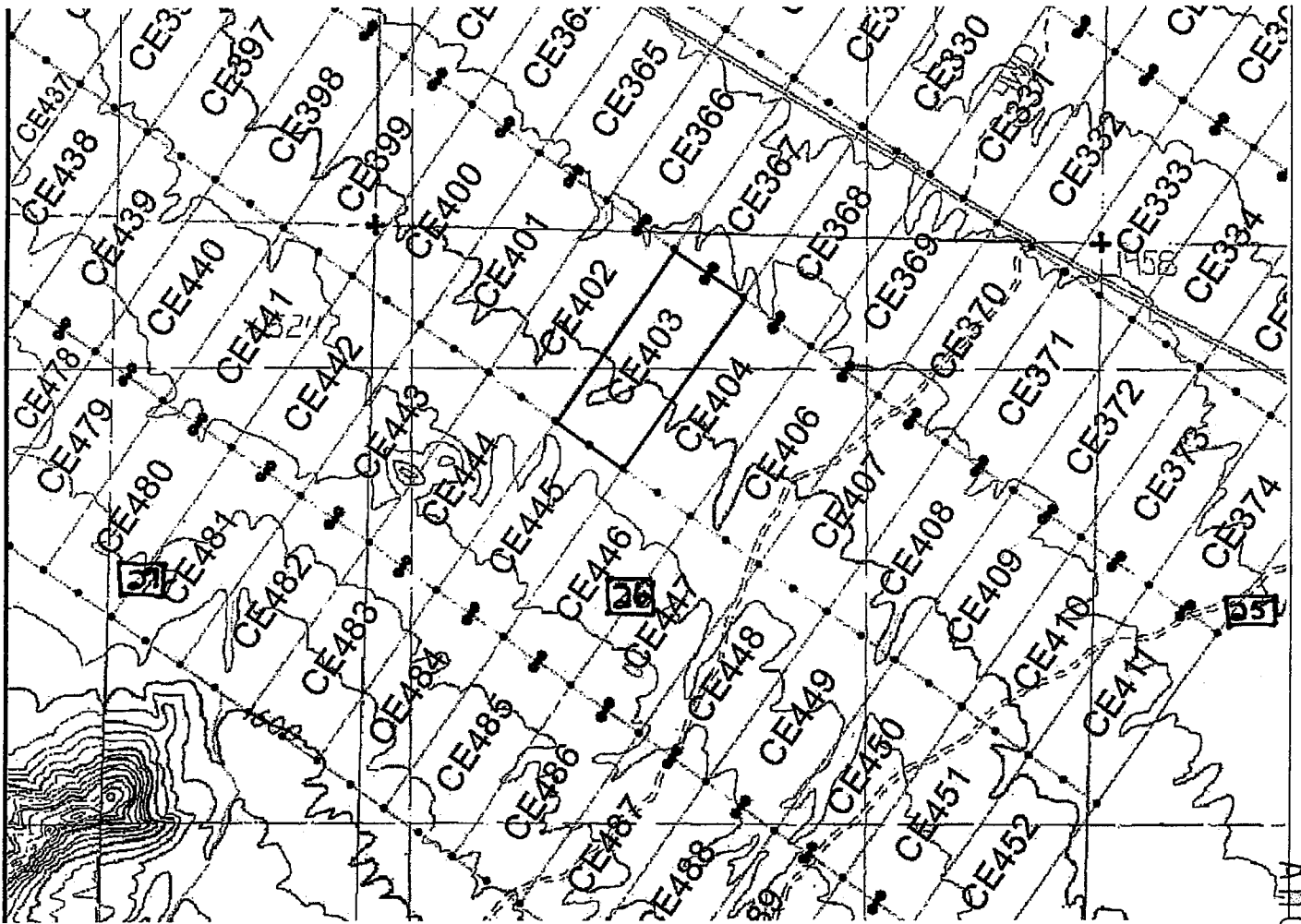
KENNECOTT EXPLORATION COMPANY



By: Erik Best, its Operating Officer

AMC 434403

Lode Mining Claim Map of the **CE403** Lode Claim,  
attached to and made a part of the Location Notice.



The scale is generally 1" = 2000". GN ↑

The Claim is located in: Section(s) 26, T2N, R11W, G&SRM, La Paz County, Arizona.

TIE: The Location Monument of this claim is approximately 22863 feet East and 27230 feet South from the SE corner of Section 25, T3N, R12W, G&SRM, La Paz County, Arizona. The claim is 1500' long x 600' wide. The bearing for the claim block is N 35°E and S 55°E.

Monuments are 1-1/2" x 1-1/2" x 5' wood posts projecting at least four feet above the ground. Location monuments are generally set 50' inside the Northeast or Southwest endline along the center of each claim unless otherwise depicted.

BLM  
2014  
21  
12  
PREFILED  
OFFICE  
PRELIMINARY

AMC 434403

When recorded return to:  
Kennecott Exploration Company  
224 North 2200 West  
Salt Lake City, UT 84116  
Attn: Land Department

RECEIVED  
BLM/ARIZONA OFFICE  
2015 OCT 21 P 3:12  
PHOENIX, ARIZONA

ARIZONA NOTICE OF LOCATION  
(LODE CLAIM)

NOTICE IS HEREBY GIVEN THAT KENNECOTT EXPLORATION COMPANY, whose mailing address is 224 North 2200 West, Salt Lake City, Utah 84116 by its undersigned officer, makes this location of the CE404 Lode Mining Claim, in La Paz County, Arizona.

The general course of the claim is from the Northeast to Southwest, and said claim is within the:

| <u>Quarter</u> | <u>Section</u> | <u>Township</u> | <u>Range</u> |
|----------------|----------------|-----------------|--------------|
| NE             | 26             | 2N              | 11W          |
| NW             | 26             | 2N              | 11W          |

G&SRM, La Paz County, Arizona.


This claim is 1500 feet in length and 600 feet in width. This Notice of Location is posted on the centerline of the claim. The claim runs from the location monument on which this notice is posted 50 feet in a northeasterly direction to the Northeast end line and 1450 feet in a southwesterly direction to the Southwest end line. The claim boundaries are marked by six monuments, one at each corner and one at the center of each endline. The location monument on which this notice is posted is situated within Section 26, Township 2N, Range 11W, G&SRM, La Paz County, Arizona and is approximately 23355 feet East and 27575 feet South from the SE corner of Section 25, Township 3 North, Range 12 West, G&SRM, La Paz County, Arizona.

The undersigned claims the ground as depicted on the map that is attached to a copy of this Notice of Location filed in the office of the County Recorder, La Paz County, Arizona.

The claim has been monumented in accordance with State and Federal law. Corner, end centers and location monuments are posts, 1-1/2" x 1-1/2" x 5' projecting at least 4' above the ground.

Located, dated and posted on the ground the 4th day of September, 2015.

KENNECOTT EXPLORATION COMPANY

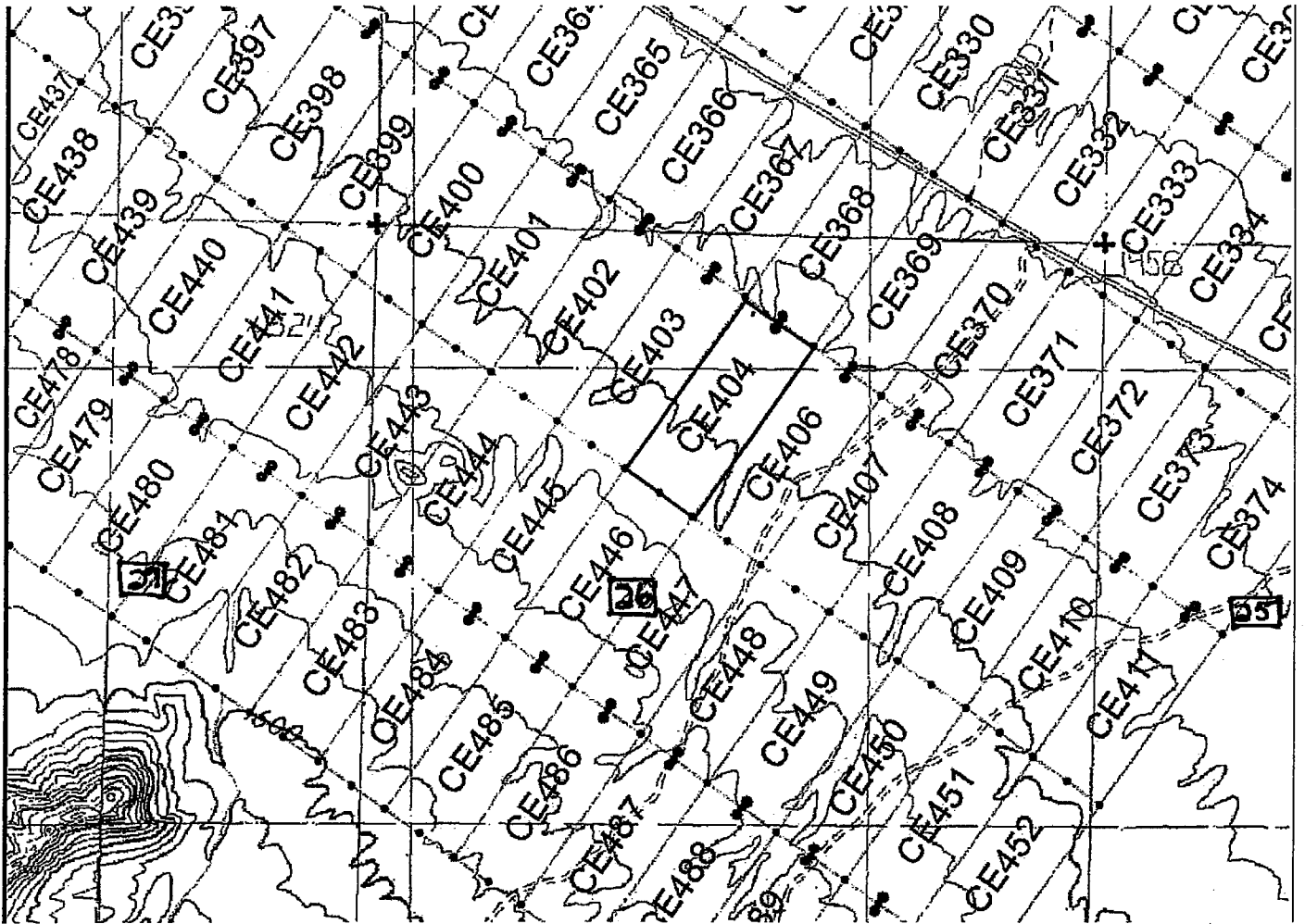


By: Erik Best, its Operating Officer

AMC 434404



Lode Mining Claim Map of the **CE404** Lode Claim,  
attached to and made a part of the Location Notice.



The scale is generally 1" = 2000". GN ↑

The Claim is located in: Section(s) 26, T2N, R11W, G&SRM, La Paz County, Arizona.

TIE: The Location Monument of this claim is approximately 23355 feet East and 27575 feet South from the SE corner of Section 25, T3N, R12W, G&SRM, La Paz County, Arizona. The claim is 1500' long x 600' wide. The bearing for the claim block is N 35°E and S 55°E.

Monuments are 1-1/2" x 1-1/2" x 5' wood posts projecting at least four feet above the ground. Location monuments are generally set 50' inside the Northeast or Southwest endline along the center of each claim unless otherwise depicted.

AMC 434404

RECEIVED  
 U.S. BUREAU OF LAND MANAGEMENT  
 OCT 21 1983  
 3:12 PM

RECEIVED  
BLM AZ STATE OFFICE

2015 OCT 21 P 3:12

PHOENIX, ARIZONA

When recorded return to:  
Kennecott Exploration Company  
224 North 2200 West  
Salt Lake City, UT 84116  
Attn: Land Department

ARIZONA NOTICE OF LOCATION  
(LODE CLAIM)

NOTICE IS HEREBY GIVEN THAT KENNECOTT EXPLORATION COMPANY, whose mailing address is 224 North 2200 West, Salt Lake City, Utah 84116 by its undersigned officer, makes this location of the CE405 Lode Mining Claim, in La Paz County, Arizona.

The general course of the claim is from the East to West, and said claim is within the:

|                |                |                 |              |
|----------------|----------------|-----------------|--------------|
| <u>Quarter</u> | <u>Section</u> | <u>Township</u> | <u>Range</u> |
| NW             | 21             | 2N              | 11W          |

G&SRM, La Paz County, Arizona.

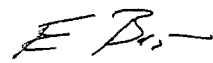
This claim is 780 feet in length and 350 feet in width. This Notice of Location is posted on the centerline of the claim. The claim runs from the location monument on which this notice is posted 480 feet in a easterly direction to the East end line and 300 feet in a westerly direction to the West end line. The claim boundaries are marked by six monuments, one at each corner and one at the center of each endline. The location monument on which this notice is posted is situated within Section 21, Township 2N, Range 11W, G&SRM, La Paz County, Arizona and is approximately 12259 feet East and 21496 feet South from the SE corner of Section 25, Township 3 North, Range 12 West, G&SRM, La Paz County, Arizona.

The undersigned claims the ground as depicted on the map that is attached to a copy of this Notice of Location filed in the office of the County Recorder, La Paz County, Arizona.

The claim has been monumented in accordance with State and Federal law. Corner, end centers and location monuments are posts, 1-1/2" x 1-1/2" x 5' projecting at least 4' above the ground.

Located, dated and posted on the ground the 0 day of September, 2015.

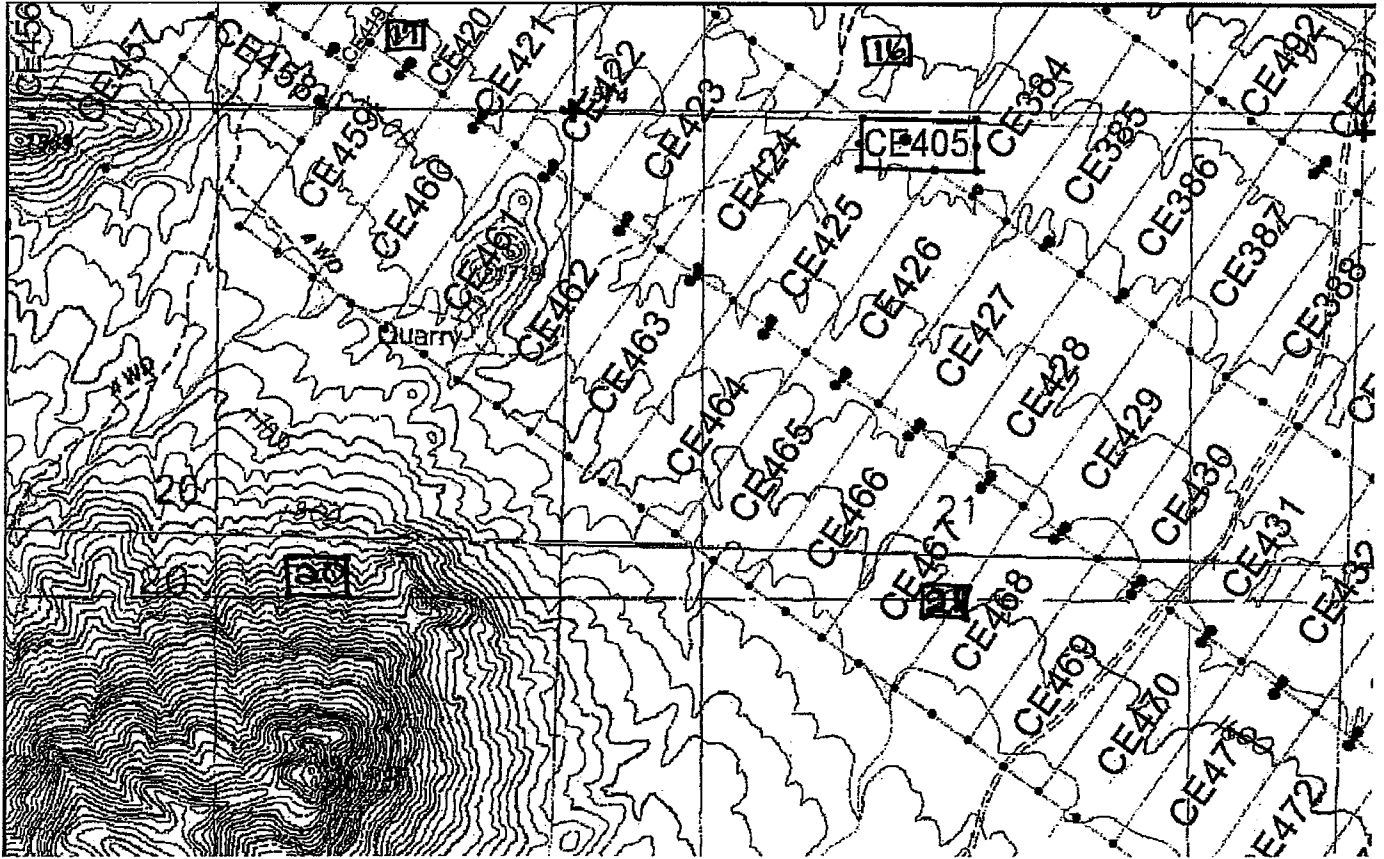
KENNECOTT EXPLORATION COMPANY



By: Erik Best, its Operating Officer

AMC1134405

Lode Mining Claim Map of the **CE405** Lode Claim,  
attached to and made a part of the Location Notice.



The scale is generally 1" = 2000". GN ↑

The Claim is located in: Section(s) 21, T2N, R11W, G&SRM, La Paz County, Arizona.

TIE: The Location Monument of this claim is approximately 12259 feet East and 21496 feet South from the SE corner of Section 25, T3N, R12W, G&SRM, La Paz County, Arizona. The claim is 780' long x 350' wide. The bearing for the claim block is N 35°E and S 55°E.

Monuments are 1-1/2" x 1-1/2" x 5' wood posts projecting at least four feet above the ground. Location monument is set 480' from the east endline and 300 feet from the west endline along the center of the claim.

AMC431105

RECEIVED  
DEPT. OF MINES & METALS  
OFFICE  
2015 09 22 P 3:12  
TUCSON, ARIZONA

When recorded return to:  
Kennecott Exploration Company  
224 North 2200 West  
Salt Lake City, UT 84116  
Attn: Land Department

RECEIVED  
BLM LAZ STATE OFFICE  
2015 OCT 21 P 3:12  
TUCSON, ARIZONA

ARIZONA NOTICE OF LOCATION  
(LODE CLAIM)

NOTICE IS HEREBY GIVEN THAT KENNECOTT EXPLORATION COMPANY, whose mailing address is 224 North 2200 West, Salt Lake City, Utah 84116 by its undersigned officer, makes this location of the CE406 Lode Mining Claim, in La Paz County, Arizona.

The general course of the claim is from the Northeast to Southwest, and said claim is within the:

| <u>Quarter</u> | <u>Section</u> | <u>Township</u> | <u>Range</u> |
|----------------|----------------|-----------------|--------------|
| NE             | 26             | 2N              | 11W          |
| NW             | 26             | 2N              | 11W          |

G&SRM, La Paz County, Arizona.

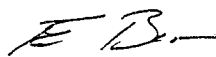
This claim is 1500 feet in length and 600 feet in width. This Notice of Location is posted on the centerline of the claim. The claim runs from the location monument on which this notice is posted 50 feet in a northeasterly direction to the Northeast end line and 1450 feet in a southwesterly direction to the Southwest end line. The claim boundaries are marked by six monuments, one at each corner and one at the center of each endline. The location monument on which this notice is posted is situated within Section 26, Township 2N, Range 11W, G&SRM, La Paz County, Arizona and is approximately 23855 feet East and 27926 feet South from the SE corner of Section 25, Township 3 North, Range 12 West, G&SRM, La Paz County, Arizona.

The undersigned claims the ground as depicted on the map that is attached to a copy of this Notice of Location filed in the office of the County Recorder, La Paz County, Arizona.

The claim has been monumented in accordance with State and Federal law. Corner, end centers and location monuments are posts, 1-1/2" x 1-1/2" x 5' projecting at least 4' above the ground.

Located, dated and posted on the ground the 4th day of September, 2015.

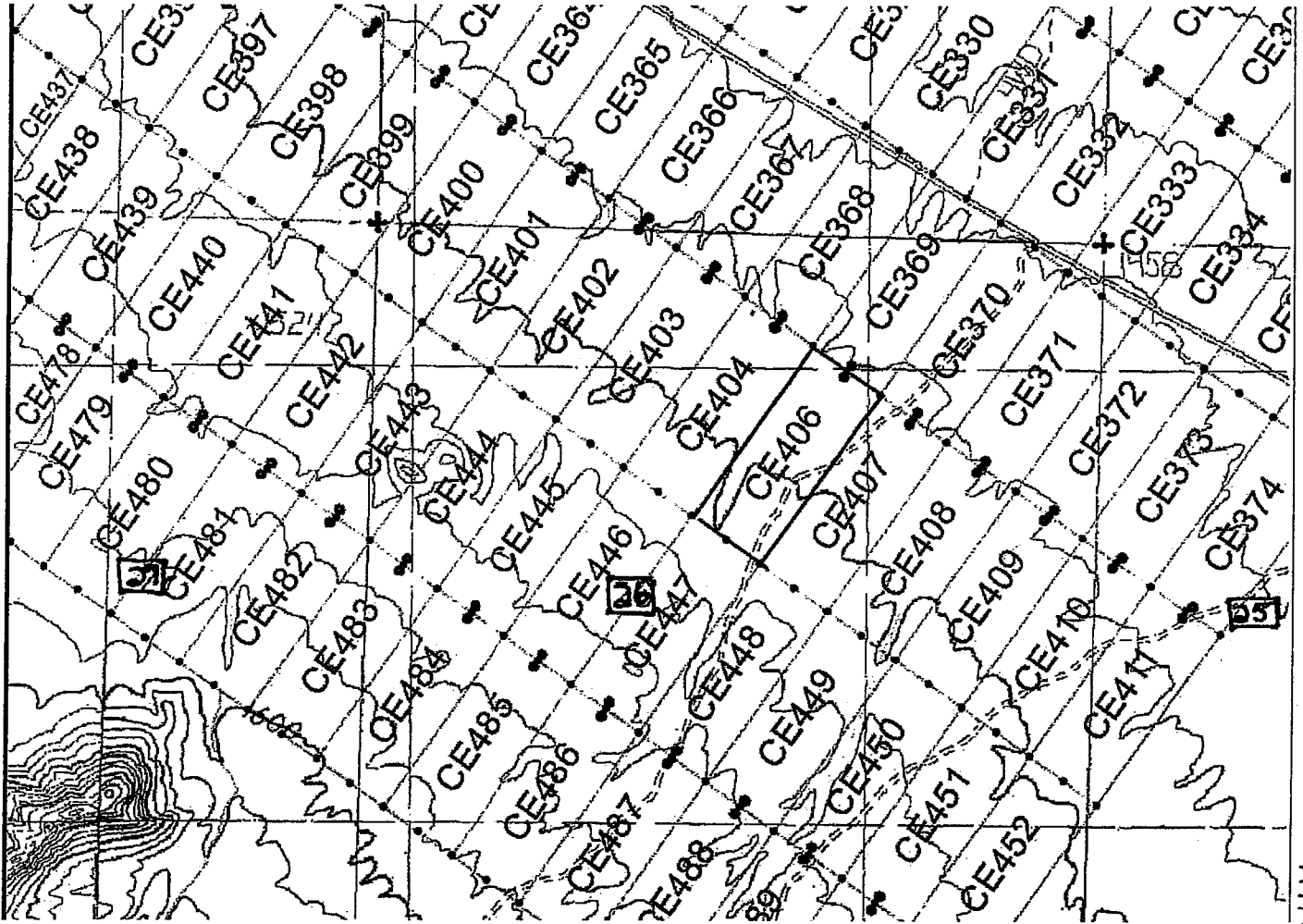
KENNECOTT EXPLORATION COMPANY



By: Erik Best, its Operating Officer

AMC134406

Lode Mining Claim Map of the **CE406** Lode Claim,  
attached to and made a part of the Location Notice.



The scale is generally 1" = 2000". GN ↑

The Claim is located in: Section(s) 26, T2N, R11W, G&SRM, La Paz County, Arizona.

TIE: The Location Monument of this claim is approximately 23855 feet East and 27926 feet South from the SE corner of Section 25, T3N, R12W, G&SRM, La Paz County, Arizona. The claim is 1500' long x 600' wide. The bearing for the claim block is N 35°E and S 55°E.

Monuments are 1-1/2" x 1-1/2" x 5' wood posts projecting at least four feet above the ground. Location monuments are generally set 50' inside the Northeast or Southwest endline along the center of each claim unless otherwise depicted.

RECEIVED  
BLM STATE OFFICE  
2019 OCT 21 PM 12  
PINALOYA, ARIZONA

AMC434406

When recorded return to:  
Kennecott Exploration Company  
224 North 2200 West  
Salt Lake City, UT 84116  
Attn: Land Department

RECEIVED  
BLM / COUNTY OFFICE  
2015 OCT 21 P 3:13  
PHOENIX, ARIZONA

ARIZONA NOTICE OF LOCATION  
(LODE CLAIM)

NOTICE IS HEREBY GIVEN THAT KENNECOTT EXPLORATION COMPANY, whose mailing address is 224 North 2200 West, Salt Lake City, Utah 84116 by its undersigned officer, makes this location of the CE407 Lode Mining Claim, in La Paz County, Arizona.

The general course of the claim is from the Northeast to Southwest, and said claim is within the:

| <u>Quarter</u> | <u>Section</u> | <u>Township</u> | <u>Range</u> |
|----------------|----------------|-----------------|--------------|
| NE             | 26             | 2N              | 11W          |

G&SRM, La Paz County, Arizona.

This claim is 1500 feet in length and 600 feet in width. This Notice of Location is posted on the centerline of the claim. The claim runs from the location monument on which this notice is posted 50 feet in a northeasterly direction to the Northeast end line and 1450 feet in a southwesterly direction to the Southwest end line. The claim boundaries are marked by six monuments, one at each corner and one at the center of each endline. The location monument on which this notice is posted is situated within Section 26, Township 2N, Range 11W, G&SRM, La Paz County, Arizona and is approximately 24332 feet East and 28260 feet South from the SE corner of Section 25, Township 3 North, Range 12 West, G&SRM, La Paz County, Arizona.

The undersigned claims the ground as depicted on the map that is attached to a copy of this Notice of Location filed in the office of the County Recorder, La Paz County, Arizona.

The claim has been monumented in accordance with State and Federal law. Corner, end centers and location monuments are posts, 1-1/2" x 1-1/2" x 5' projecting at least 4' above the ground.

Located, dated and posted on the ground the 4th day of September, 2015.

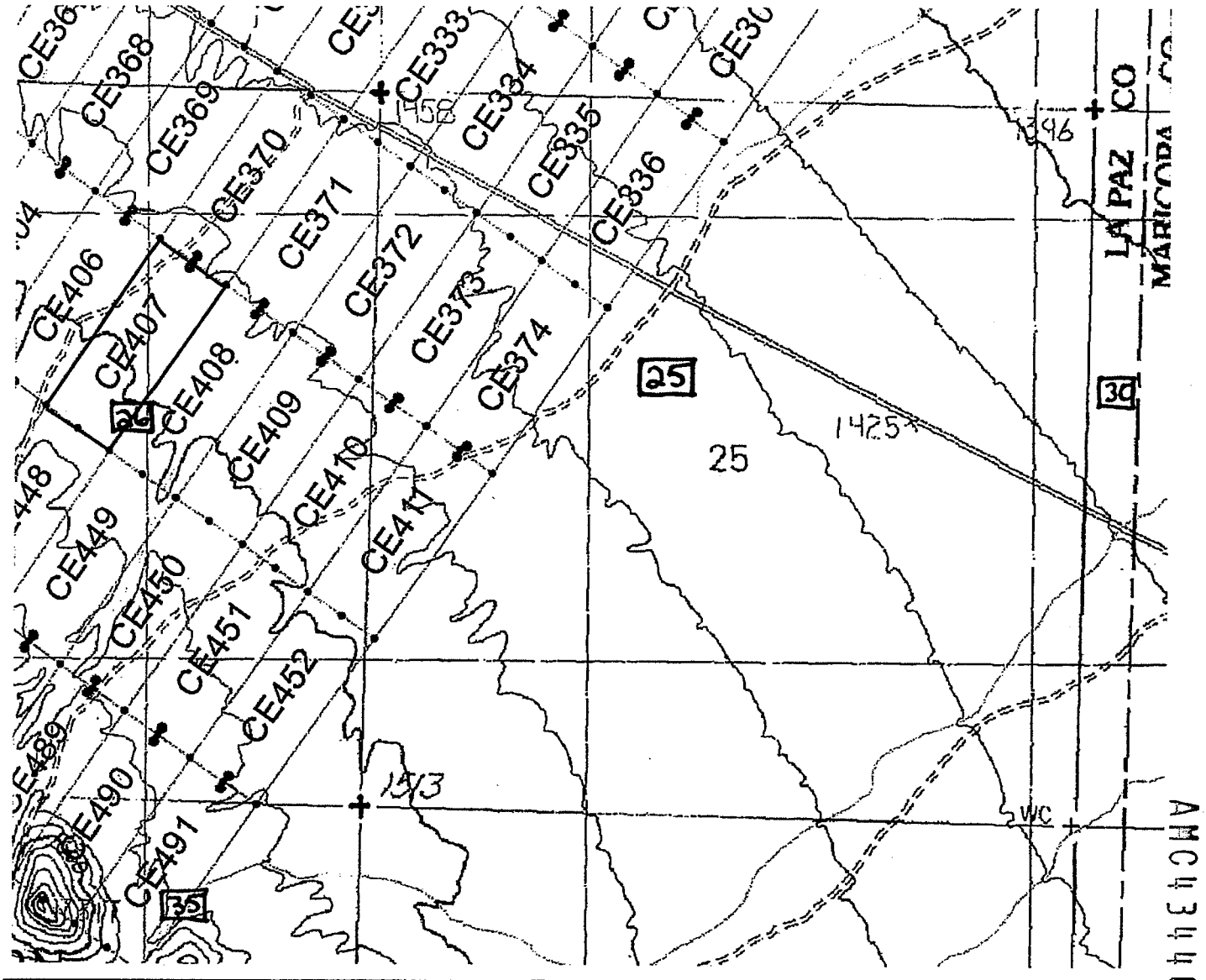
KENNECOTT EXPLORATION COMPANY



By: Erik Best, its Operating Officer

AMC 434407

Lode Mining Claim Map of the **CE407** Lode Claim,  
attached to and made a part of the Location Notice.



The scale is generally 1" = 2000". GN ↑

The Claim is located in: Section(s) 26, T2N, R11W, G&SRM, La Paz County, Arizona.

TIE: The Location Monument of this claim is approximately 24332 feet East and 28260 feet South from the SE corner of Section 25, T3N, R12W, G&SRM, La Paz County, Arizona. The claim is 1500' long x 600' wide. The bearing for the claim block is N 35°E and S 55°E.

Monuments are 1-1/2" x 1-1/2" x 5' wood posts projecting at least four feet above the ground. Location monuments are generally set 50' inside the Northeast or Southwest endline along the center of each claim unless otherwise depicted.

BUREAU OF LAND MANAGEMENT  
 DEPARTMENT OF THE INTERIOR  
 WASHINGTON, D.C. 20250  
 OCT 21 1993

AMC434407

When recorded return to:  
Kennecott Exploration Company  
224 North 2200 West  
Salt Lake City, UT 84116  
Attn: Land Department

RECEIVED  
BLM / SALT LAKE COUNTY  
2015 OCT 21 P 3:13  
PHOENIX, ARIZONA

ARIZONA NOTICE OF LOCATION  
(LODE CLAIM)

NOTICE IS HEREBY GIVEN THAT KENNECOTT EXPLORATION COMPANY, whose mailing address is 224 North 2200 West, Salt Lake City, Utah 84116 by its undersigned officer, makes this location of the CE408 Lode Mining Claim, in La Paz County, Arizona.

The general course of the claim is from the Northeast to Southwest, and said claim is within the:

| <u>Quarter</u> | <u>Section</u> | <u>Township</u> | <u>Range</u> |
|----------------|----------------|-----------------|--------------|
| NE             | 26             | 2N              | 11W          |
| SE             | 26             | 2N              | 11W          |

G&SRM, La Paz County, Arizona.


This claim is 1500 feet in length and 600 feet in width. This Notice of Location is posted on the centerline of the claim. The claim runs from the location monument on which this notice is posted 50 feet in a northeasterly direction to the Northeast end line and 1450 feet in a southwesterly direction to the Southwest end line. The claim boundaries are marked by six monuments, one at each corner and one at the center of each endline. The location monument on which this notice is posted is situated within Section 26, Township 2N, Range 11W, G&SRM, La Paz County, Arizona and is approximately 24826 feet East and 28606 feet South from the SE corner of Section 25, Township 3 North, Range 12 West, G&SRM, La Paz County, Arizona.

The undersigned claims the ground as depicted on the map that is attached to a copy of this Notice of Location filed in the office of the County Recorder, La Paz County, Arizona.

The claim has been monumented in accordance with State and Federal law. Corner, end centers and location monuments are posts, 1-1/2" x 1-1/2" x 5' projecting at least 4' above the ground.

Located, dated and posted on the ground the 4th day of September, 2015.

KENNECOTT EXPLORATION COMPANY

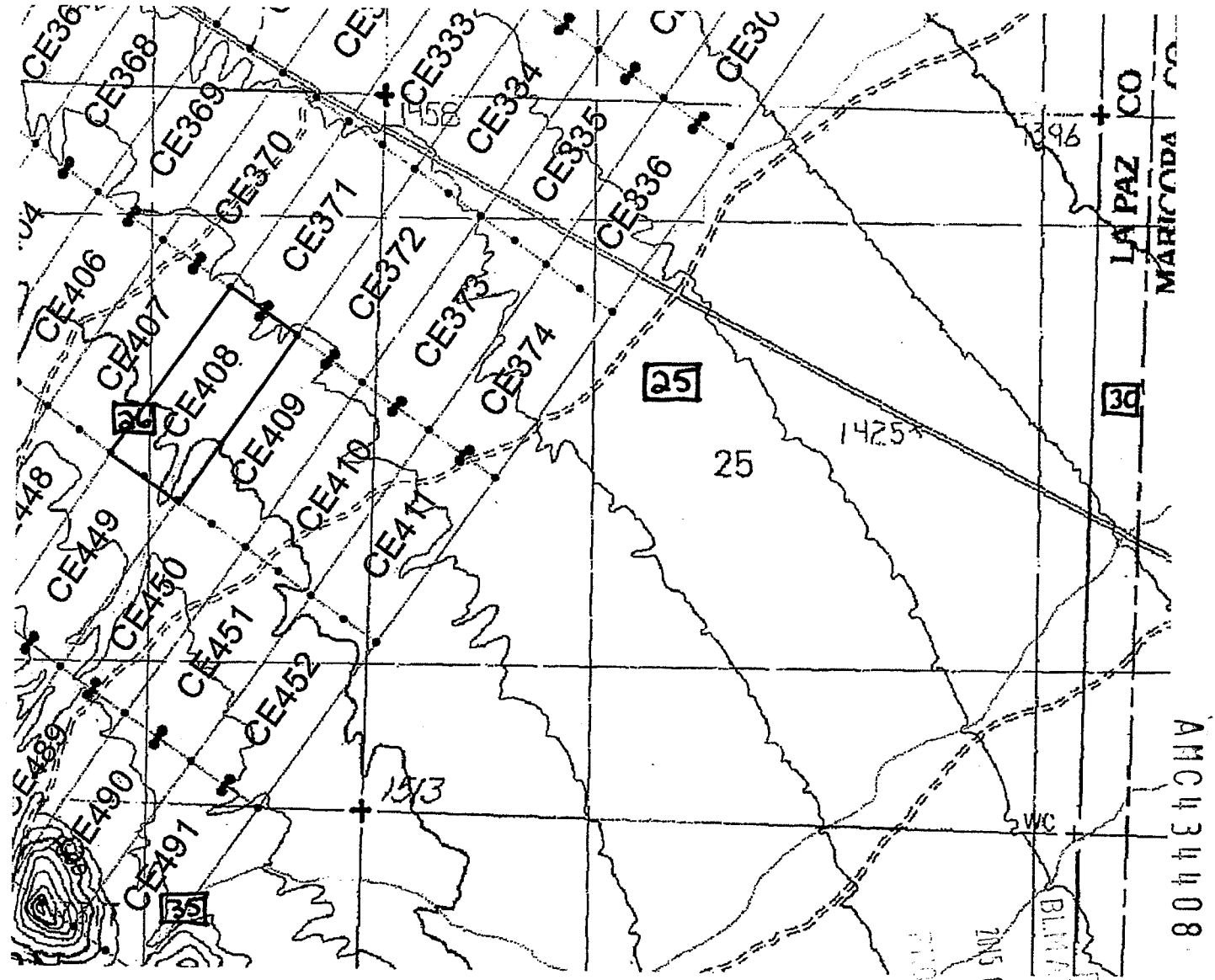


By: Erik Best, its Operating Officer

AMC 434408



Lode Mining Claim Map of the **CE408** Lode Claim,  
attached to and made a part of the Location Notice.



The scale is generally 1" = 2000". GN ↑

The Claim is located in: Section(s) 26, T2N, R11W, G&SRM, La Paz County, Arizona.

TIE: The Location Monument of this claim is approximately 24826 feet East and 28606 feet South from the SE corner of Section 25, T3N, R12W, G&SRM, La Paz County, Arizona. The claim is 1500' long x 600' wide. The bearing for the claim block is N 35°E and S 55°E.

Monuments are 1-1/2" x 1-1/2" x 5' wood posts projecting at least four feet above the ground. Location monuments are generally set 50' inside the Northeast or Southwest endline along the center of each claim unless otherwise depicted.

When recorded return to:  
Kennecott Exploration Company  
224 North 2200 West  
Salt Lake City, UT 84116  
Attn: Land Department

2015 OCT 21 P 3:13  
BLM/AS-INFO OFFICE  
P.O. BOX 1000  
PHOENIX, ARIZONA

ARIZONA NOTICE OF LOCATION  
(LODE CLAIM)

NOTICE IS HEREBY GIVEN THAT KENNECOTT EXPLORATION COMPANY, whose mailing address is 224 North 2200 West, Salt Lake City, Utah 84116 by its undersigned officer, makes this location of the CE409 Lode Mining Claim, in La Paz County, Arizona.

The general course of the claim is from the Northeast to Southwest, and said claim is within the:

| <u>Quarter</u> | <u>Section</u> | <u>Township</u> | <u>Range</u> |
|----------------|----------------|-----------------|--------------|
| NE             | 26             | 2N              | 11W          |
| SE             | 26             | 2N              | 11W          |

G&SRM, La Paz County, Arizona.


This claim is 1500 feet in length and 600 feet in width. This Notice of Location is posted on the centerline of the claim. The claim runs from the location monument on which this notice is posted 50 feet in a northeasterly direction to the Northeast end line and 1450 feet in a southwesterly direction to the Southwest end line. The claim boundaries are marked by six monuments, one at each corner and one at the center of each endline. The location monument on which this notice is posted is situated within Section 26, Township 2N, Range 11W, G&SRM, La Paz County, Arizona and is approximately 25310 feet East and 28945 feet South from the SE corner of Section 25, Township 3 North, Range 12 West, G&SRM, La Paz County, Arizona.

The undersigned claims the ground as depicted on the map that is attached to a copy of this Notice of Location filed in the office of the County Recorder, La Paz County, Arizona.

The claim has been monumented in accordance with State and Federal law. Corner, end centers and location monuments are posts, 1-1/2" x 1-1/2" x 5' projecting at least 4' above the ground.

Located, dated and posted on the ground the 4th day of September, 2015.

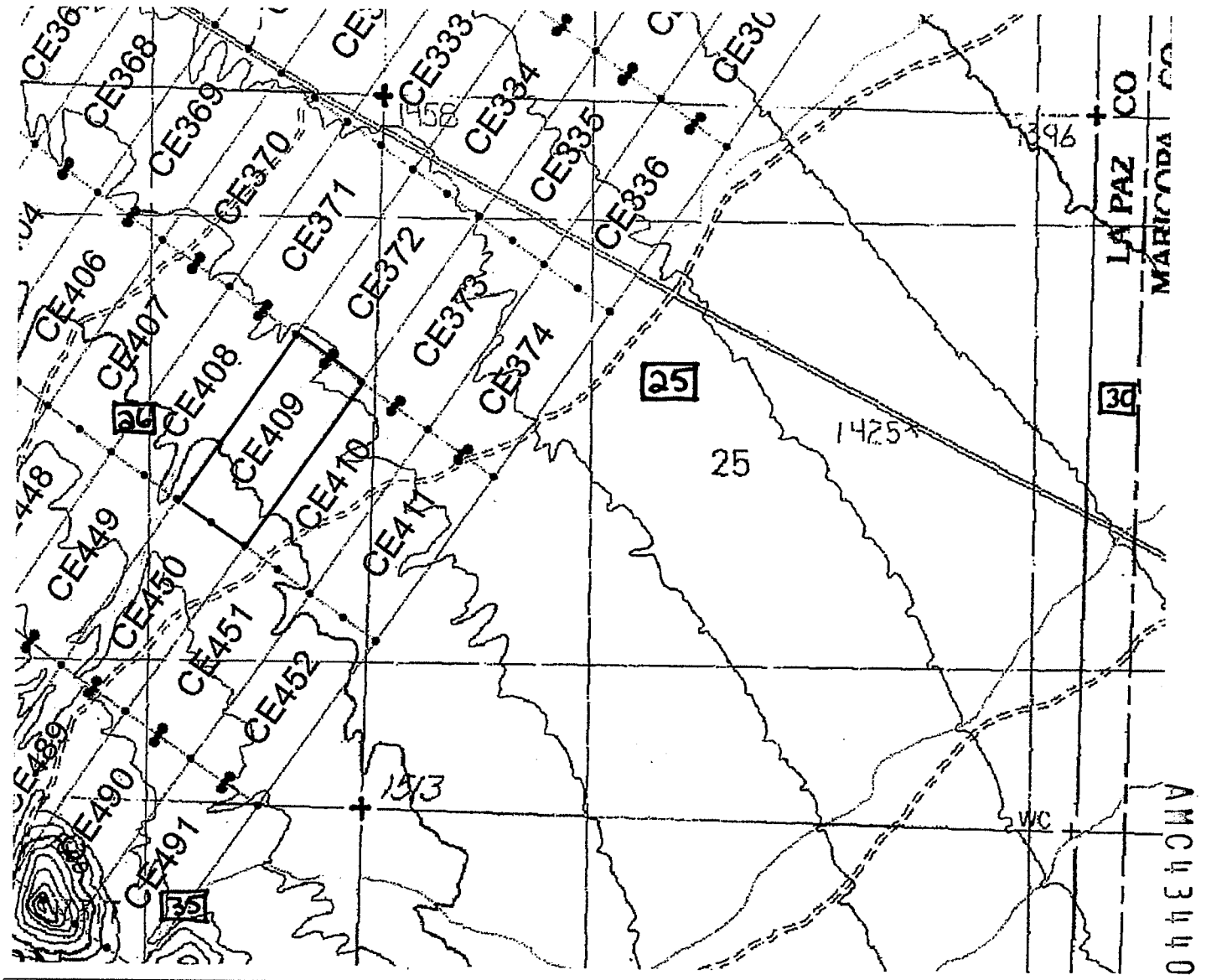
KENNECOTT EXPLORATION COMPANY



By: Erik Best, its Operating Officer

AMC434409

Lode Mining Claim Map of the **CE409** Lode Claim,  
attached to and made a part of the Location Notice.



The scale is generally 1" = 2000". GN ↑

The Claim is located in: Section(s) 26, T2N, R11W, G&SRM, La Paz County, Arizona.

TIE: The Location Monument of this claim is approximately 25310 feet East and 28945 feet South from the SE corner of Section 25, T3N, R12W, G&SRM, La Paz County, Arizona. The claim is 1500' long x 600' wide. The bearing for the claim block is N 35°E and S 55°E.

Monuments are 1-1/2" x 1-1/2" x 5' wood posts projecting at least four feet above the ground. Location monuments are generally set 50' inside the Northeast or Southwest endline along the center of each claim unless otherwise depicted.

PROJECT IN ARIZONA

2015 OCT 20 3:11

BLISSVILLE, OHIO

AMC434409

When recorded return to:  
Kennecott Exploration Company  
224 North 2200 West  
Salt Lake City, UT 84116  
Attn: Land Department

RECEIVED  
BLK & SRM OFFICE  
2015 OCT 21 P 3:13  
PHOENIX, ARIZONA

ARIZONA NOTICE OF LOCATION  
(LODE CLAIM)

NOTICE IS HEREBY GIVEN THAT KENNECOTT EXPLORATION COMPANY, whose mailing address is 224 North 2200 West, Salt Lake City, Utah 84116 by its undersigned officer, makes this location of the CE410 Lode Mining Claim, in La Paz County, Arizona.

The general course of the claim is from the Northeast to Southwest, and said claim is within the:

| <u>Quarter</u> | <u>Section</u> | <u>Township</u> | <u>Range</u> |
|----------------|----------------|-----------------|--------------|
| SW             | 25             | 2N              | 11W          |
| NW             | 25             | 2N              | 11W          |
| NE             | 26             | 2N              | 11W          |
| SE             | 26             | 2N              | 11W          |

G&SRM, La Paz County, Arizona.

This claim is 1500 feet in length and 600 feet in width. This Notice of Location is posted on the centerline of the claim. The claim runs from the location monument on which this notice is posted 50 feet in a northeasterly direction to the Northeast end line and 1450 feet in a southwesterly direction to the Southwest end line. The claim boundaries are marked by six monuments, one at each corner and one at the center of each endline. The location monument on which this notice is posted is situated within Section 25, Township 2N, Range 11W, G&SRM, La Paz County, Arizona and is approximately 25808 feet East and 29294 feet South from the SE corner of Section 25, Township 3 North, Range 12 West, G&SRM, La Paz County, Arizona.

The undersigned claims the ground as depicted on the map that is attached to a copy of this Notice of Location filed in the office of the County Recorder, La Paz County, Arizona.

The claim has been monumented in accordance with State and Federal law. Corner, end centers and location monuments are posts, 1-1/2" x 1-1/2" x 5' projecting at least 4' above the ground.

Located, dated and posted on the ground the 4th day of September, 2015.

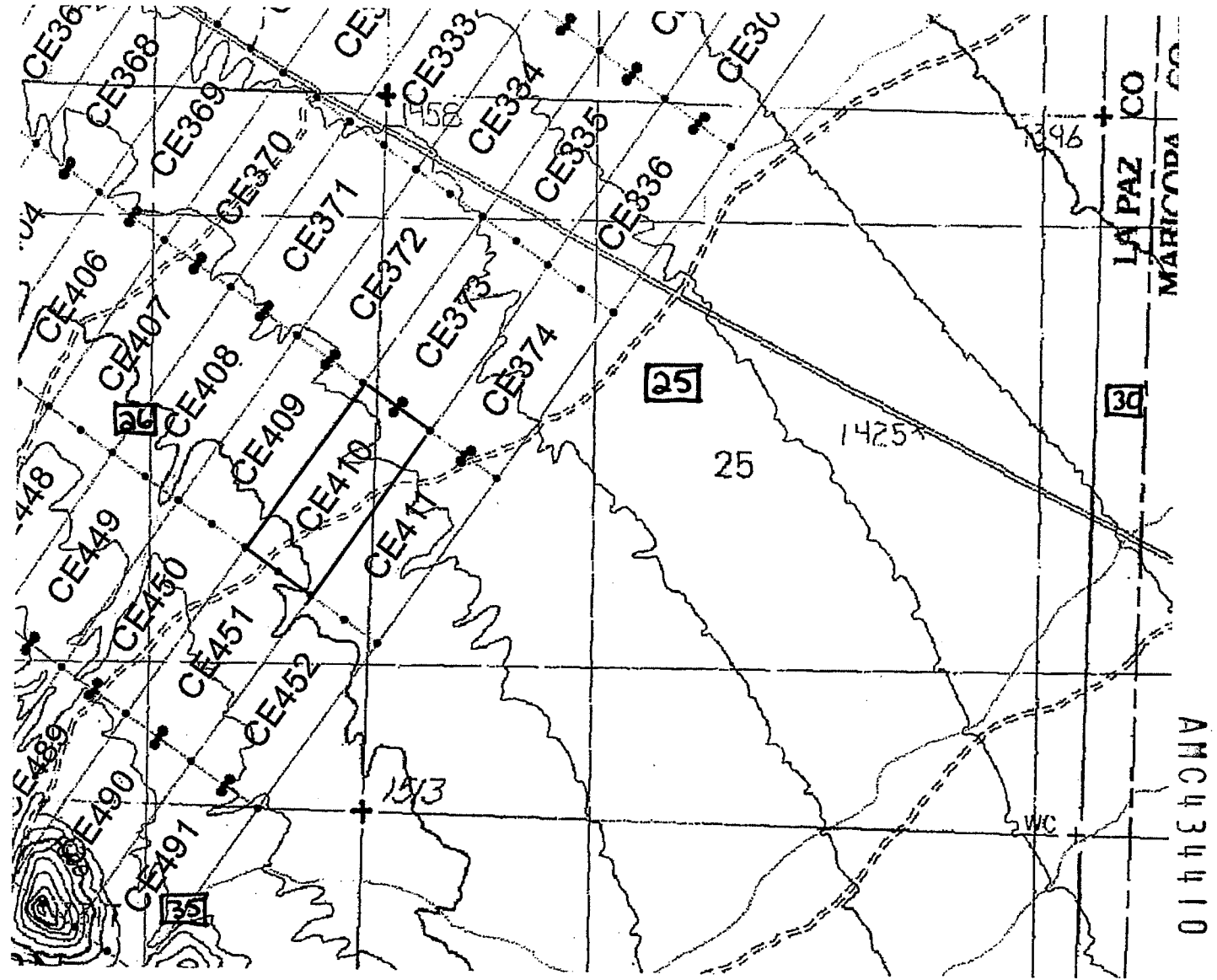
KENNECOTT EXPLORATION COMPANY



By: Erik Best, its Operating Officer

AMC 434410

Lode Mining Claim Map of the **CE410** Lode Claim,  
attached to and made a part of the Location Notice.



The scale is generally 1" = 2000". GN ↑

The Claim is located in: Section(s) 25, 26, T2N, R11W, G&SRM, La Paz County, Arizona.

TIE: The Location Monument of this claim is approximately 25808 feet East and 29294 feet South from the SE corner of Section 25, T3N, R12W, G&SRM, La Paz County, Arizona. The claim is 1500' long x 600' wide. The bearing for the claim block is N 35°E and S 55°E.

Monuments are 1-1/2" x 1-1/2" x 5' wood posts projecting at least four feet above the ground. Location monuments are generally set 50' inside the Northeast or Southwest endline along the center of each claim unless otherwise depicted.

BLANK RECORD  
2015 OCT 2 10 3:17  
PIONEER COUNTY ARIZONA

LA PAZ CO  
MARICOPA CO

AMC 434410

When recorded return to:  
Kennecott Exploration Company  
224 North 2200 West  
Salt Lake City, UT 84116  
Attn: Land Department

RECEIVED  
BLM / BUREAU OF LAND MANAGEMENT  
2015 OCT 21 P 3: 11 PM  
PHOENIX, ARIZONA

ARIZONA NOTICE OF LOCATION  
(LODE CLAIM)

NOTICE IS HEREBY GIVEN THAT KENNECOTT EXPLORATION COMPANY, whose mailing address is 224 North 2200 West, Salt Lake City, Utah 84116 by its undersigned officer, makes this location of the CE411 Lode Mining Claim, in La Paz County, Arizona.

The general course of the claim is from the Northeast to Southwest, and said claim is within the:

| <u>Quarter</u> | <u>Section</u> | <u>Township</u> | <u>Range</u> |
|----------------|----------------|-----------------|--------------|
| SW             | 25             | 2N              | 11W          |
| NW             | 25             | 2N              | 11W          |
| SE             | 26             | 2N              | 11W          |

G&SRM, La Paz County, Arizona.

This claim is 1500 feet in length and 600 feet in width. This Notice of Location is posted on the centerline of the claim. The claim runs from the location monument on which this notice is posted 50 feet in a northeasterly direction to the Northeast end line and 1450 feet in a southwesterly direction to the Southwest end line. The claim boundaries are marked by six monuments, one at each corner and one at the center of each endline. The location monument on which this notice is posted is situated within Section 25, Township 2N, Range 11W, G&SRM, La Paz County, Arizona and is approximately 26314 feet East and 29649 feet South from the SE corner of Section 25, Township 3 North, Range 12 West, G&SRM, La Paz County, Arizona.

The undersigned claims the ground as depicted on the map that is attached to a copy of this Notice of Location filed in the office of the County Recorder, La Paz County, Arizona.

The claim has been monumented in accordance with State and Federal law. Corner, end centers and location monuments are posts, 1-1/2" x 1-1/2" x 5' projecting at least 4' above the ground.

Located, dated and posted on the ground the 4th day of September, 2015.

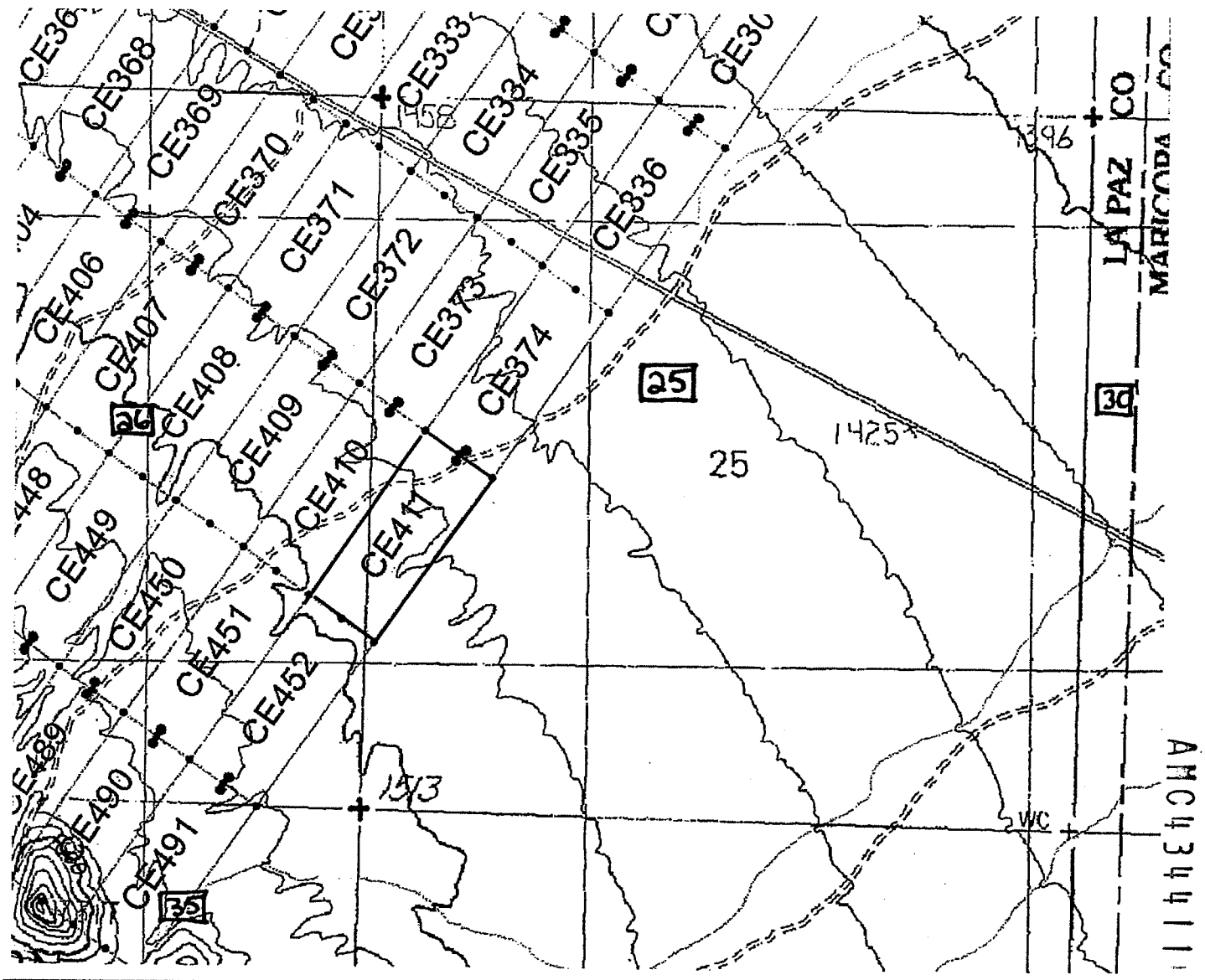
KENNECOTT EXPLORATION COMPANY



By: Erik Best, its Operating Officer

AMC 434411

Lode Mining Claim Map of the **CE411** Lode Claim,  
attached to and made a part of the Location Notice.



The scale is generally 1" = 2000". GN ↑

The Claim is located in: Section(s) 25, 26, T2N, R11W, G&SRM, La Paz County, Arizona.

TIE: The Location Monument of this claim is approximately 26314 feet East and 29649 feet South from the SE corner of Section 25, T3N, R12W, G&SRM, La Paz County, Arizona. The claim is 1500' long x 600' wide. The bearing for the claim block is N 35°E and S 55°E.

Monuments are 1-1/2" x 1-1/2" x 5' wood posts projecting at least four feet above the ground. Location monuments are generally set 50' inside the Northeast or Southwest endline along the center of each claim, unless otherwise depicted.

BLM / DISTRICT OFFICE  
 2015 JUN 1 P 9:41  
 P. J. ...  
 ...

When recorded return to:  
Kennecott Exploration Company  
224 North 2200 West  
Salt Lake City, UT 84116  
Attn: Land Department

RECEIVED  
BLM / SALT LAKE COUNTY  
2015 OCT 21 P 3:14  
PHOENIX, ARIZONA

ARIZONA NOTICE OF LOCATION  
(LODE CLAIM)

NOTICE IS HEREBY GIVEN THAT KENNECOTT EXPLORATION COMPANY, whose mailing address is 224 North 2200 West, Salt Lake City, Utah 84116 by its undersigned officer, makes this location of the CE412 Lode Mining Claim, in La Paz County, Arizona.

The general course of the claim is from the Northeast to Southwest, and said claim is within the:

| <u>Quarter</u> | <u>Section</u> | <u>Township</u> | <u>Range</u> |
|----------------|----------------|-----------------|--------------|
| SW             | 17             | 2N              | 11W          |
| NW             | 17             | 2N              | 11W          |

G&SRM, La Paz County, Arizona.

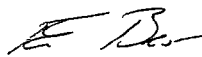
This claim is 1500 feet in length and 600 feet in width. This Notice of Location is posted on the centerline of the claim. The claim runs from the location monument on which this notice is posted 1450 feet in a northeasterly direction to the Northeast end line and 50 feet in a southwesterly direction to the Southwest end line. The claim boundaries are marked by six monuments, one at each corner and one at the center of each endline. The location monument on which this notice is posted is situated within Section 17, Township 2N, Range 11W, G&SRM, La Paz County, Arizona and is approximately 5055 feet East and 18549 feet South from the SE corner of Section 25, Township 3 North, Range 12 West, G&SRM, La Paz County, Arizona.

The undersigned claims the ground as depicted on the map that is attached to a copy of this Notice of Location filed in the office of the County Recorder, La Paz County, Arizona.

The claim has been monumented in accordance with State and Federal law. Corner, end centers and location monuments are posts, 1-1/2" x 1-1/2" x 5' projecting at least 4' above the ground.

Located, dated and posted on the ground the 3rd day of September, 2015.

KENNECOTT EXPLORATION COMPANY

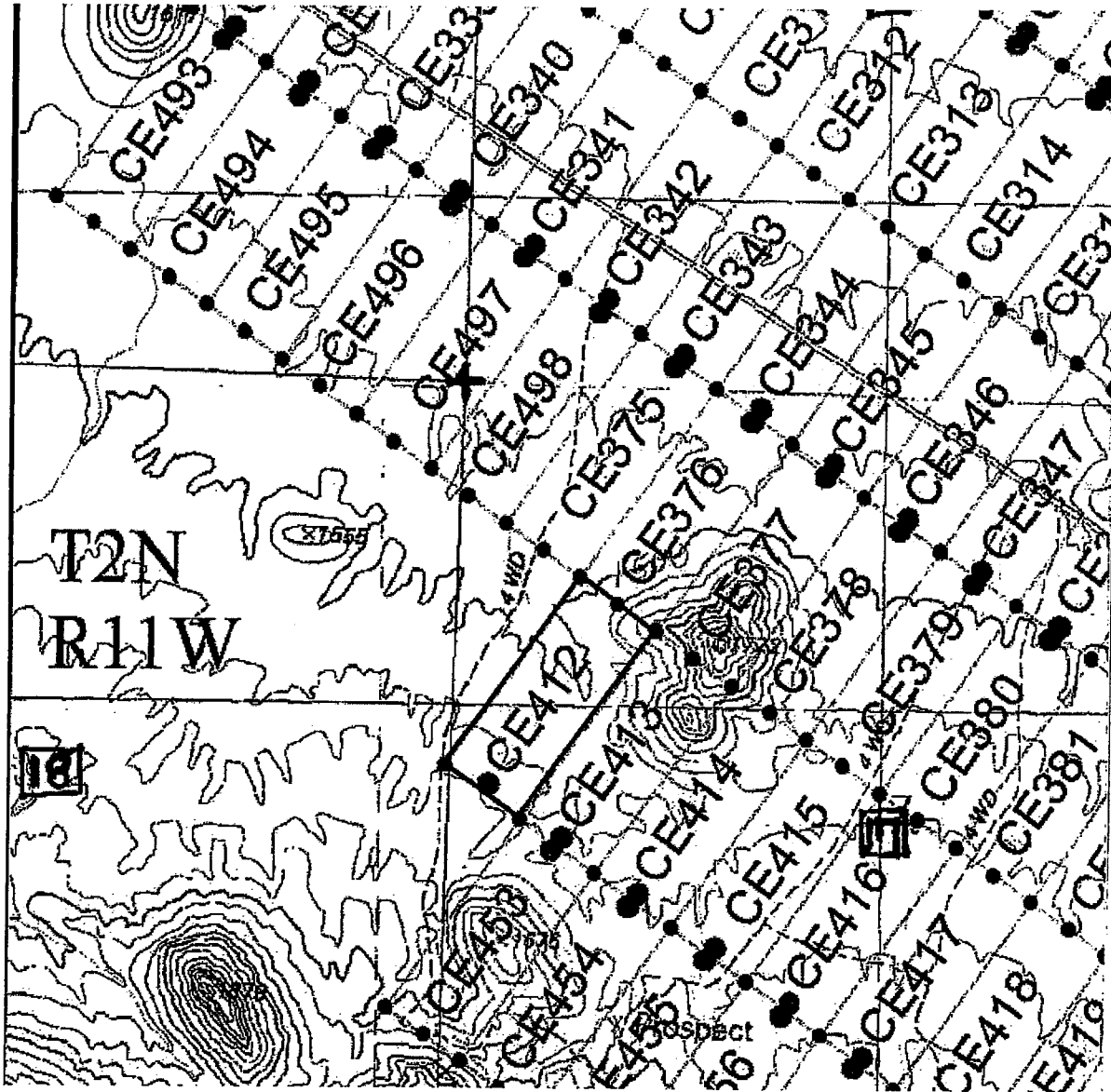


By: Erik Best, its Operating Officer

AMC434412



Lode Mining Claim Map of the **CE412** Lode Claim,  
attached to and made a part of the Location Notice.



The scale is generally 1" = 2000". GN ↑

The Claim is located in: Section(s) 17, T2N, R11W, G&SRM, La Paz County, Arizona.

TIE: The Location Monument of this claim is approximately 5055 feet East and 18549 feet South from the SE corner of Section 25, T3N, R12W, G&SRM, La Paz County, Arizona. The claim is 1500' long x 600' wide. The bearing for the claim block is N 35°E and S 55°E.

Monuments are 1-1/2" x 1-1/2" x 5' wood posts projecting at least four feet above the ground. Location monuments are generally set 50' inside the Northeast or Southwest endline along the center of each claim unless otherwise depicted.

AMC434412

BLM  
2015 OCT 21 P3:14  
BUREAU OF LAND MANAGEMENT  
U.S. DEPARTMENT OF THE INTERIOR

When recorded return to:  
Kennecott Exploration Company  
224 North 2200 West  
Salt Lake City, UT 84116  
Attn: Land Department

RECEIVED  
BUREAU OF MINING  
2015 OCT 21 P 3:15  
PHOENIX, ARIZONA

ARIZONA NOTICE OF LOCATION  
(LODE CLAIM)

NOTICE IS HEREBY GIVEN THAT KENNECOTT EXPLORATION COMPANY, whose mailing address is 224 North 2200 West, Salt Lake City, Utah 84116 by its undersigned officer, makes this location of the CE413 Lode Mining Claim, in La Paz County, Arizona.

The general course of the claim is from the Northeast to Southwest, and said claim is within the:

| <u>Quarter</u> | <u>Section</u> | <u>Township</u> | <u>Range</u> |
|----------------|----------------|-----------------|--------------|
| SW             | 17             | 2N              | 11W          |
| NW             | 17             | 2N              | 11W          |

G&SRM, La Paz County, Arizona.

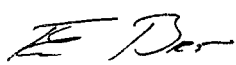
This claim is 1500 feet in length and 600 feet in width. This Notice of Location is posted on the centerline of the claim. The claim runs from the location monument on which this notice is posted 1450 feet in a northeasterly direction to the Northeast end line and 50 feet in a southwesterly direction to the Southwest end line. The claim boundaries are marked by six monuments, one at each corner and one at the center of each endline. The location monument on which this notice is posted is situated within Section 17, Township 2N, Range 11W, G&SRM, La Paz County, Arizona and is approximately 5545 feet East and 18893 feet South from the SE corner of Section 25, Township 3 North, Range 12 West, G&SRM, La Paz County, Arizona.

The undersigned claims the ground as depicted on the map that is attached to a copy of this Notice of Location filed in the office of the County Recorder, La Paz County, Arizona.

The claim has been monumented in accordance with State and Federal law. Corner, end centers and location monuments are posts, 1-1/2" x 1-1/2" x 5' projecting at least 4' above the ground.

Located, dated and posted on the ground the 3rd day of September, 2015.

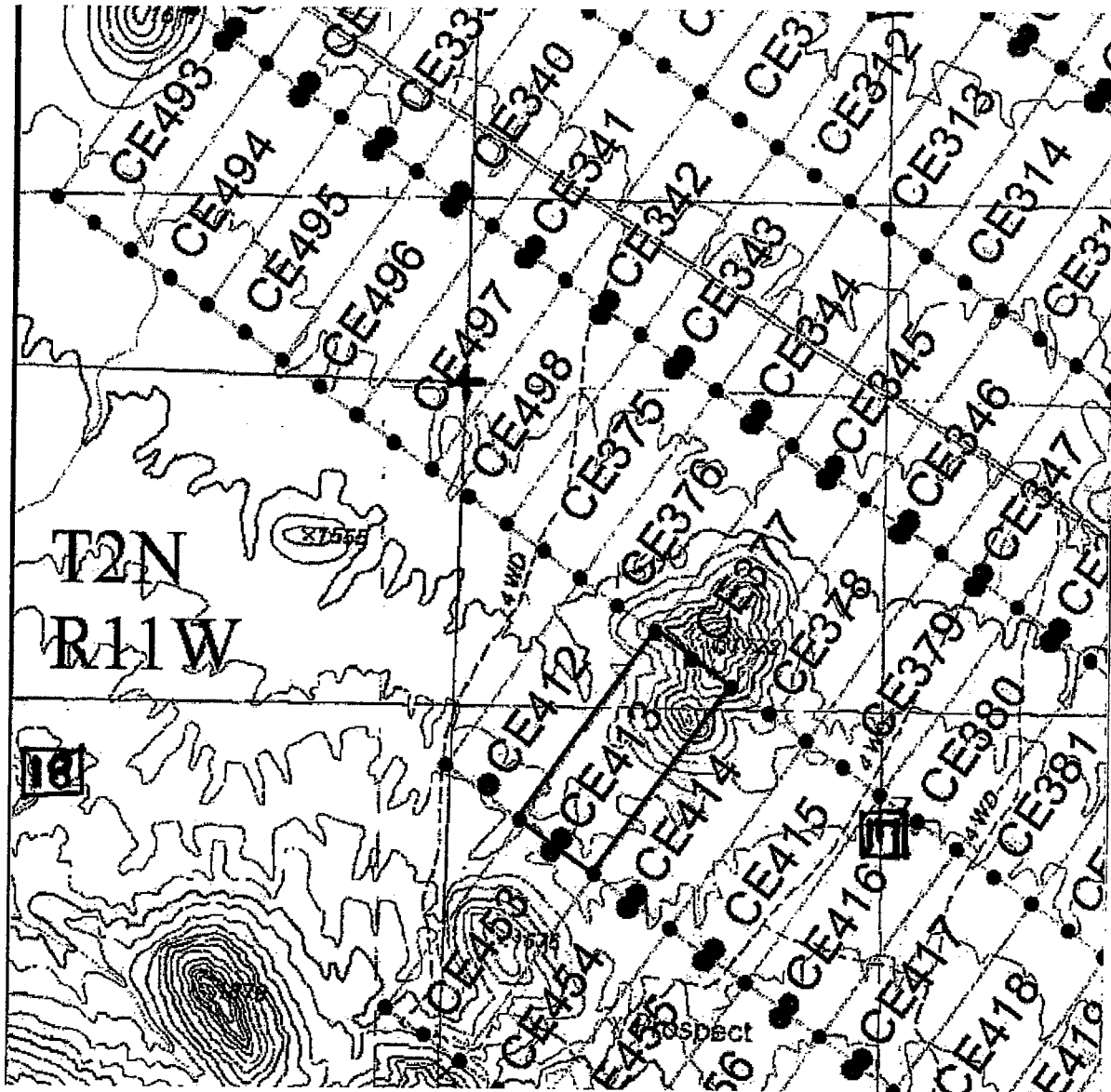
KENNECOTT EXPLORATION COMPANY



By: Erik Best, its Operating Officer

AMC434413

Lode Mining Claim Map of the **CE413** Lode Claim,  
attached to and made a part of the Location Notice.



AMC434413

The scale is generally 1" = 2000". GN ↑

The Claim is located in: Section(s) 17, T2N, R11W, G&SRM, La Paz County, Arizona.

TIE: The Location Monument of this claim is approximately 5545 feet East and 18893 feet South from the SE corner of Section 25, T3N, R12W, G&SRM, La Paz County, Arizona. The claim is 1500' long x 600' wide. The bearing for the claim block is N 35°E and S 55°E.

Monuments are 1-1/2" x 1-1/2" x 5' wood posts projecting at least four feet above the ground. Location monuments are generally set 50' inside the Northeast or Southwest endline along the center of each claim unless otherwise depicted.

2015 OCT 27 P 3: 45  
BUREAU OF LAND MANAGEMENT  
SANTA FE, NEW MEXICO

When recorded return to:  
Kennecott Exploration Company  
224 North 2200 West  
Salt Lake City, UT 84116  
Attn: Land Department

RECEIVED  
BLM/US MINE OFFICE  
2015 OCT 21 P 3:15  
PHOENIX, ARIZONA

ARIZONA NOTICE OF LOCATION  
(LODE CLAIM)

NOTICE IS HEREBY GIVEN THAT KENNECOTT EXPLORATION COMPANY, whose mailing address is 224 North 2200 West, Salt Lake City, Utah 84116 by its undersigned officer, makes this location of the CE414 Lode Mining Claim, in La Paz County, Arizona.

The general course of the claim is from the Northeast to Southwest, and said claim is within the:

| <u>Quarter</u> | <u>Section</u> | <u>Township</u> | <u>Range</u> |
|----------------|----------------|-----------------|--------------|
| SW             | 17             | 2N              | 11W          |
| NW             | 17             | 2N              | 11W          |

G&SRM, La Paz County, Arizona.

This claim is 1500 feet in length and 600 feet in width. This Notice of Location is posted on the centerline of the claim. The claim runs from the location monument on which this notice is posted 1450 feet in a northeasterly direction to the Northeast end line and 50 feet in a southwesterly direction to the Southwest end line. The claim boundaries are marked by six monuments, one at each corner and one at the center of each endline. The location monument on which this notice is posted is situated within Section 17, Township 2N, Range 11W, G&SRM, La Paz County, Arizona and is approximately 6044 feet East and 19242 feet South from the SE corner of Section 25, Township 3 North, Range 12 West, G&SRM, La Paz County, Arizona.

The undersigned claims the ground as depicted on the map that is attached to a copy of this Notice of Location filed in the office of the County Recorder, La Paz County, Arizona.

The claim has been monumented in accordance with State and Federal law. Corner, end centers and location monuments are posts, 1-1/2" x 1-1/2" x 5' projecting at least 4' above the ground.

Located, dated and posted on the ground the 3rd day of September, 2015.

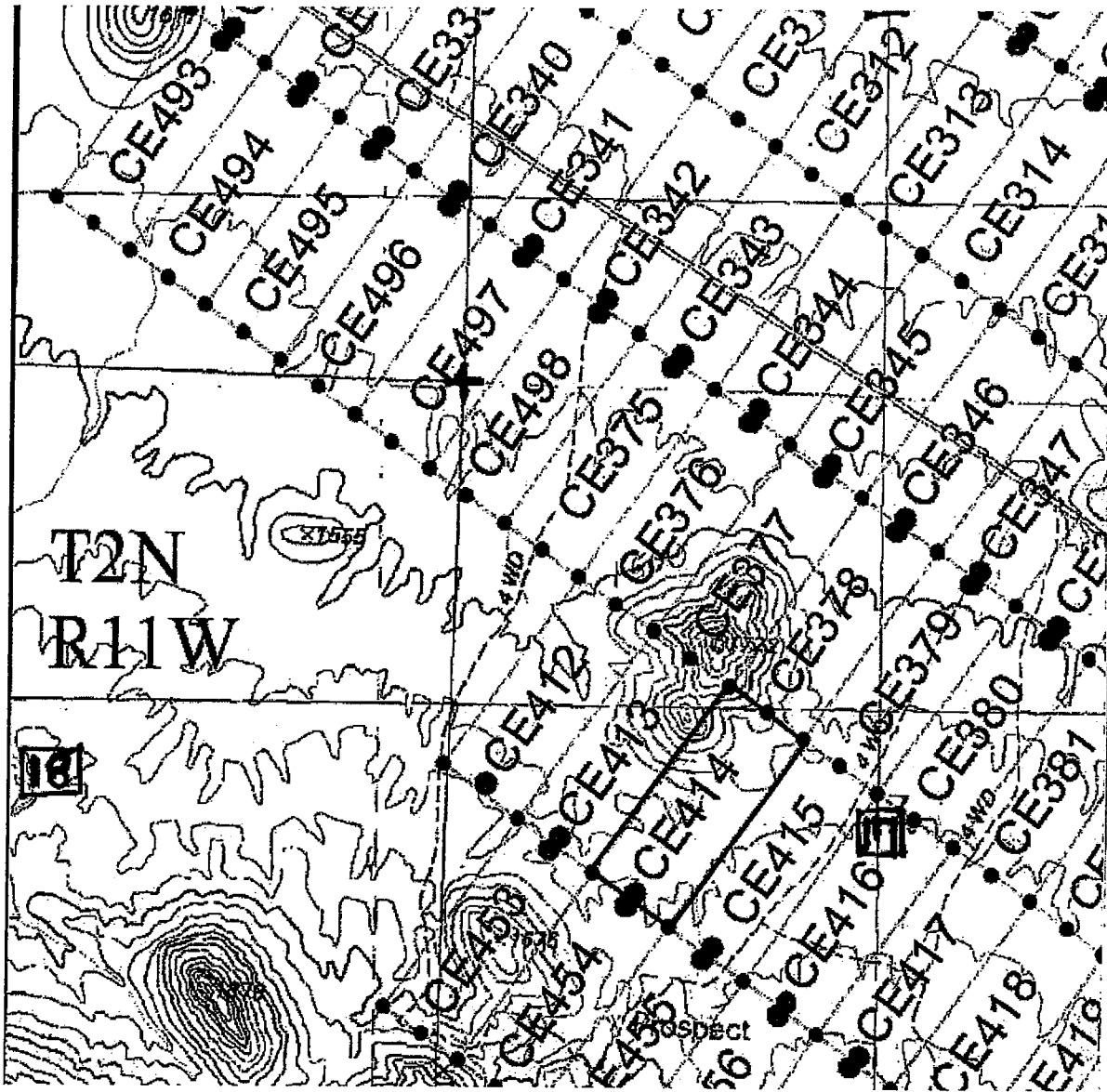
KENNECOTT EXPLORATION COMPANY



By: Erik Best, its Operating Officer

AMC 434414

Lode Mining Claim Map of the CE414 Lode Claim,  
attached to and made a part of the Location Notice.



The scale is generally 1" = 2000". GN ↑

The Claim is located in: Section(s) 17, T2N, R11W, G&SRM, La Paz County, Arizona.

TIE: The Location Monument of this claim is approximately 6044 feet East and 19242 feet South from the SE corner of Section 25, T3N, R12W, G&SRM, La Paz County, Arizona. The claim is 1500' long x 600' wide. The bearing for the claim block is N 35°E and S 55°E.

Monuments are 1-1/2" x 1-1/2" x 5' wood posts projecting at least four feet above the ground. Location monuments are generally set 50' inside the Northeast or Southwest endline along the center of each claim unless otherwise depicted.

AMC434414

Bureau of Land Management  
2015 Jun 21 PM 3:15  
PHOTOGRAPHY

When recorded return to:  
Kennecott Exploration Company  
224 North 2200 West  
Salt Lake City, UT 84116  
Attn: Land Department

RECEIVED  
BLM AZ STATE OFFICE  
2015 OCT 21 P 3:15  
PHOENIX, ARIZONA

ARIZONA NOTICE OF LOCATION  
(LODE CLAIM)

NOTICE IS HEREBY GIVEN THAT KENNECOTT EXPLORATION COMPANY, whose mailing address is 224 North 2200 West, Salt Lake City, Utah 84116 by its undersigned officer, makes this location of the CE415 Lode Mining Claim, in La Paz County, Arizona.

The general course of the claim is from the Northeast to Southwest, and said claim is within the:

| <u>Quarter</u> | <u>Section</u> | <u>Township</u> | <u>Range</u> |
|----------------|----------------|-----------------|--------------|
| NE             | 17             | 2N              | 11W          |
| SE             | 17             | 2N              | 11W          |
| SW             | 17             | 2N              | 11W          |
| NW             | 17             | 2N              | 11W          |

G&SRM, La Paz County, Arizona.


This claim is 1500 feet in length and 600 feet in width. This Notice of Location is posted on the centerline of the claim. The claim runs from the location monument on which this notice is posted 1450 feet in a northeasterly direction to the Northeast end line and 50 feet in a southwesterly direction to the Southwest end line. The claim boundaries are marked by six monuments, one at each corner and one at the center of each endline. The location monument on which this notice is posted is situated within Section 17, Township 2N, Range 11W, G&SRM, La Paz County, Arizona and is approximately 6544 feet East and 19592 feet South from the SE corner of Section 25, Township 3 North, Range 12 West, G&SRM, La Paz County, Arizona.

The undersigned claims the ground as depicted on the map that is attached to a copy of this Notice of Location filed in the office of the County Recorder, La Paz County, Arizona.

The claim has been monumented in accordance with State and Federal law. Corner, end centers and location monuments are posts, 1-1/2" x 1-1/2" x 5' projecting at least 4' above the ground.

Located, dated and posted on the ground the 3rd day of September, 2015.

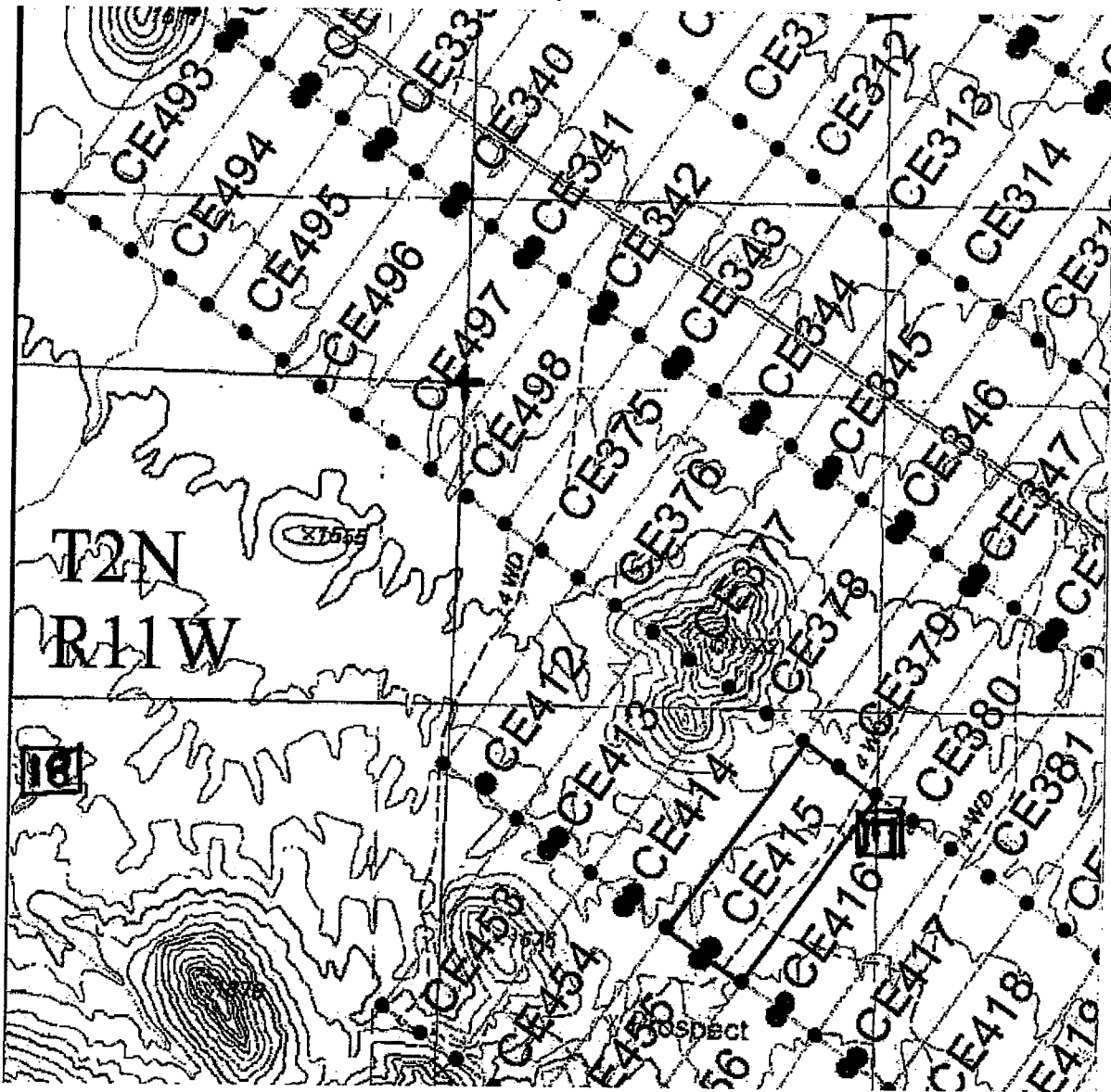
KENNECOTT EXPLORATION COMPANY



By: Erik Best, its Operating Officer

AMC 434415

Lode Mining Claim Map of the **CE415** Lode Claim,  
attached to and made a part of the Location Notice.



The scale is generally 1" = 2000". GN ↑

The Claim is located in: Section(s) 17, T2N, R11W, G&SRM, La Paz County, Arizona.

TIE: The Location Monument of this claim is approximately 6544 feet East and 19592 feet South from the SE corner of Section 25, T3N, R12W, G&SRM, La Paz County, Arizona. The claim is 1500' long x 600' wide. The bearing for the claim block is N 35°E and S 55°E.

Monuments are 1-1/2" x 1-1/2" x 5' wood posts projecting at least four feet above the ground. Location monuments are generally set 50' inside the Northeast or Southwest endline along the center of each claim unless otherwise depicted.

AMC434415

BLM/  
2015  
P10  
ARIZONA

When recorded return to:  
Kennecott Exploration Company  
224 North 2200 West  
Salt Lake City, UT 84116  
Attn: Land Department

RECEIVED  
BLUMA'S ZONE OFFICE  
2015 OCT 21 P 3:15  
PUEBLO, ARIZONA

ARIZONA NOTICE OF LOCATION  
(LODE CLAIM)

NOTICE IS HEREBY GIVEN THAT KENNECOTT EXPLORATION COMPANY, whose mailing address is 224 North 2200 West, Salt Lake City, Utah 84116 by its undersigned officer, makes this location of the CE416 Lode Mining Claim, in La Paz County, Arizona.

The general course of the claim is from the Northeast to Southwest, and said claim is within the:

| <u>Quarter</u> | <u>Section</u> | <u>Township</u> | <u>Range</u> |
|----------------|----------------|-----------------|--------------|
| NE             | 17             | 2N              | 11W          |
| SE             | 17             | 2N              | 11W          |
| SW             | 17             | 2N              | 11W          |

G&SRM, La Paz County, Arizona.

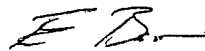
This claim is 1500 feet in length and 600 feet in width. This Notice of Location is posted on the centerline of the claim. The claim runs from the location monument on which this notice is posted 1450 feet in a northeasterly direction to the Northeast end line and 50 feet in a southwesterly direction to the Southwest end line. The claim boundaries are marked by six monuments, one at each corner and one at the center of each endline. The location monument on which this notice is posted is situated within Section 17, Township 2N, Range 11W, G&SRM, La Paz County, Arizona and is approximately 7031 feet East and 19933 feet South from the SE corner of Section 25, Township 3 North, Range 12 West, G&SRM, La Paz County, Arizona.

The undersigned claims the ground as depicted on the map that is attached to a copy of this Notice of Location filed in the office of the County Recorder, La Paz County, Arizona.

The claim has been monumented in accordance with State and Federal law. Corner, end centers and location monuments are posts, 1-1/2" x 1-1/2" x 5' projecting at least 4' above the ground.

Located, dated and posted on the ground the 3rd day of September, 2015.

KENNECOTT EXPLORATION COMPANY

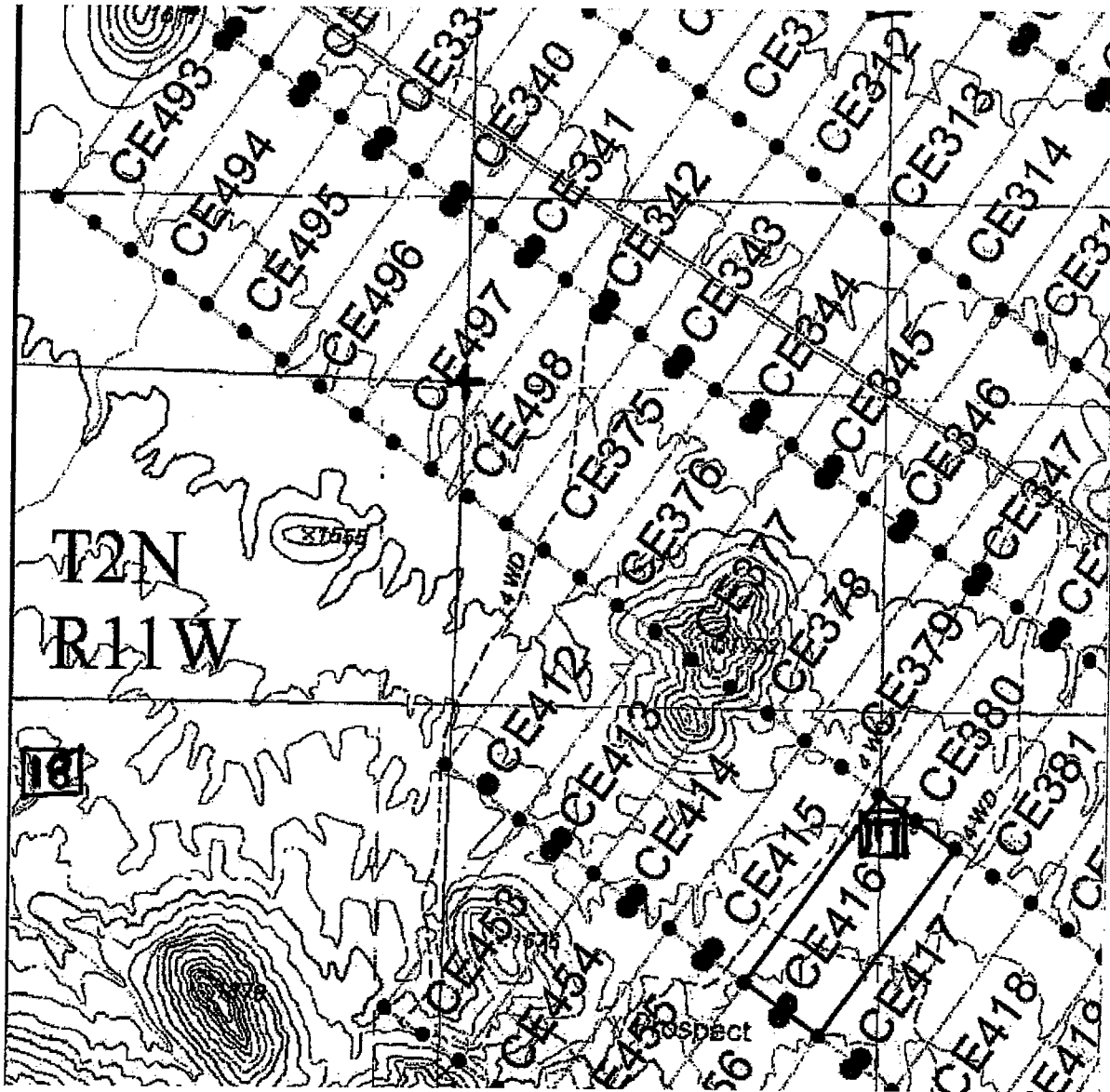


By: Erik Best, its Operating Officer

AMC 434416



Lode Mining Claim Map of the **CE416** Lode Claim,  
attached to and made a part of the Location Notice.



The scale is generally 1" = 2000". GN ↑

The Claim is located in: Section(s) 17, T2N, R11W, G&SRM, La Paz County, Arizona.

TIE: The Location Monument of this claim is approximately 7031 feet East and 19933 feet South from the SE corner of Section 25, T3N, R12W, G&SRM, La Paz County, Arizona. The claim is 1500' long x 600' wide. The bearing for the claim block is N 35°E and S 55°E.

Monuments are 1-1/2" x 1-1/2" x 5' wood posts projecting at least four feet above the ground. Location monuments are generally set 50' inside the Northeast or Southwest endline along the center of each claim unless otherwise depicted.

AMC434416

RECEIVED  
OCT 11 2015  
DEPT OF REVENUE  
TOLSON  
ARIZONA

When recorded return to:  
Kennecott Exploration Company  
224 North 2200 West  
Salt Lake City, UT 84116  
Attn: Land Department

RECEIVED  
BLM/ARIZONA OFFICE  
2015 OCT 21 P 3:16  
PACIFIC, ARIZONA

ARIZONA NOTICE OF LOCATION  
(LODE CLAIM)

NOTICE IS HEREBY GIVEN THAT KENNECOTT EXPLORATION COMPANY, whose mailing address is 224 North 2200 West, Salt Lake City, Utah 84116 by its undersigned officer, makes this location of the CE417 Lode Mining Claim, in La Paz County, Arizona.

The general course of the claim is from the Northeast to Southwest, and said claim is within the:

| <u>Quarter</u> | <u>Section</u> | <u>Township</u> | <u>Range</u> |
|----------------|----------------|-----------------|--------------|
| SE             | 17             | 2N              | 11W          |
| SW             | 17             | 2N              | 11W          |

G&SRM, La Paz County, Arizona.


This claim is 1500 feet in length and 600 feet in width. This Notice of Location is posted on the centerline of the claim. The claim runs from the location monument on which this notice is posted 1450 feet in a northeasterly direction to the Northeast end line and 50 feet in a southwesterly direction to the Southwest end line. The claim boundaries are marked by six monuments, one at each corner and one at the center of each endline. The location monument on which this notice is posted is situated within Section 17, Township 2N, Range 11W, G&SRM, La Paz County, Arizona and is approximately 5421 feet East and 20276 feet South from the SE corner of Section 25, Township 3 North, Range 12 West, G&SRM, La Paz County, Arizona.

The undersigned claims the ground as depicted on the map that is attached to a copy of this Notice of Location filed in the office of the County Recorder, La Paz County, Arizona.

The claim has been monumented in accordance with State and Federal law. Corner, end centers and location monuments are posts, 1-1/2" x 1-1/2" x 5' projecting at least 4' above the ground.

Located, dated and posted on the ground the 3rd day of September, 2015.

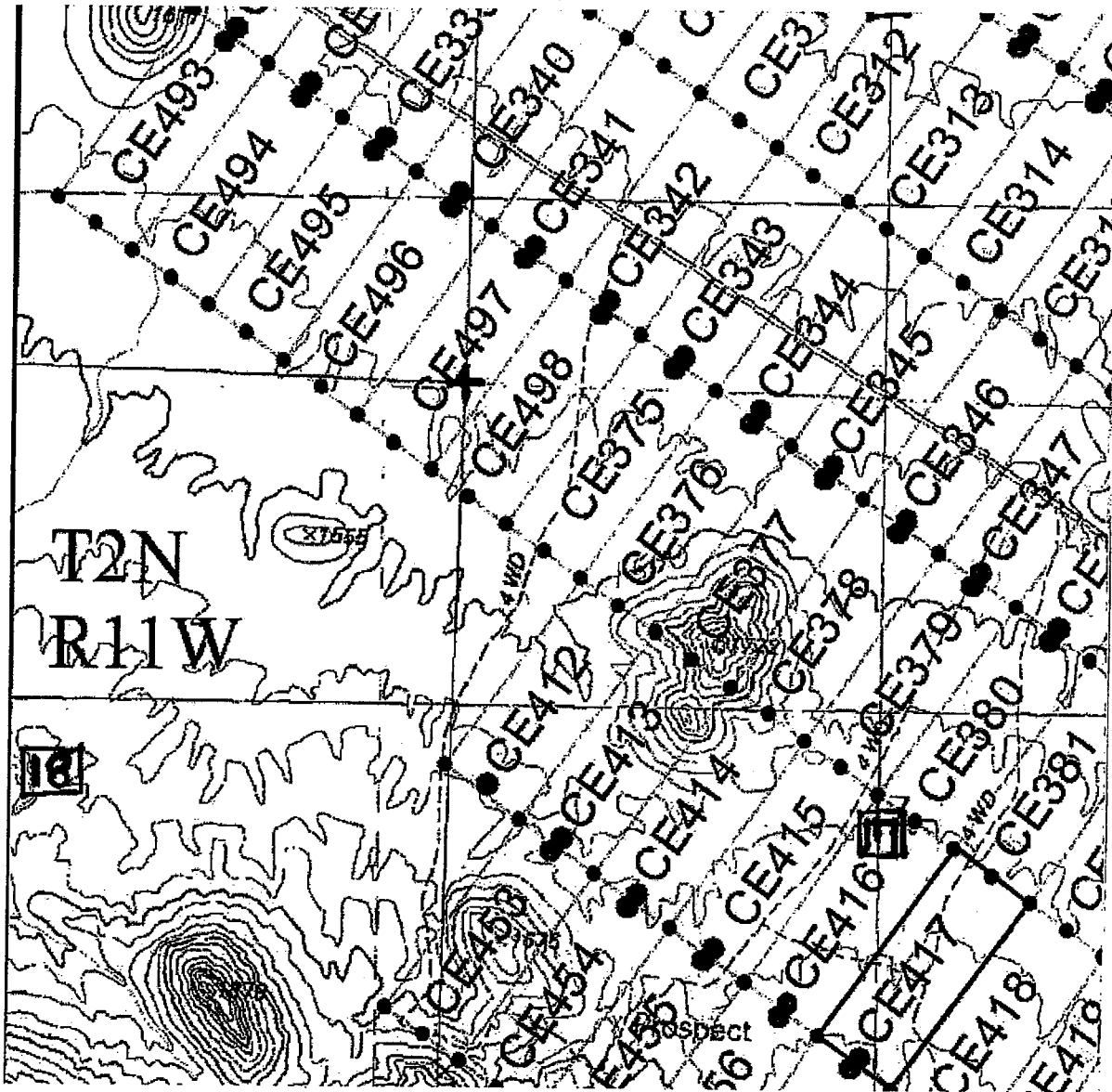
KENNECOTT EXPLORATION COMPANY



By: Erik Best, its Operating Officer

ANC 434417

Lode Mining Claim Map of the CE417 Lode Claim,  
attached to and made a part of the Location Notice.



AMC434417

The scale is generally 1" = 2000". GN ↑

The Claim is located in: Section(s) 17, T2N, R11W, G&SRM, La Paz County, Arizona.

TIE: The Location Monument of this claim is approximately 5421 feet East and 20276 feet South from the SE corner of Section 25, T3N, R12W, G&SRM, La Paz County, Arizona. The claim is 1500' long x 600' wide. The bearing for the claim block is N 35°E and S 55°E.

Monuments are 1-1/2" x 1-1/2" x 5' wood posts projecting at least four feet above the ground. Location monuments are generally set 50' inside the Northeast or Southwest endline along the center of each claim unless otherwise depicted.

BL 11/27/2011  
25 OCT 21 P 3: 16  
11/27/2011

When recorded return to:  
Kennecott Exploration Company  
224 North 2200 West  
Salt Lake City, UT 84116  
Attn: Land Department

RECEIVED  
BLM AND ZONING OFFICE  
2015 OCT 21 P 3:16  
PHOENIX, ARIZONA

ARIZONA NOTICE OF LOCATION  
(LODE CLAIM)

NOTICE IS HEREBY GIVEN THAT KENNECOTT EXPLORATION COMPANY, whose mailing address is 224 North 2200 West, Salt Lake City, Utah 84116 by its undersigned officer, makes this location of the CE418 Lode Mining Claim, in La Paz County, Arizona.

The general course of the claim is from the Northeast to Southwest, and said claim is within the:

| <u>Quarter</u> | <u>Section</u> | <u>Township</u> | <u>Range</u> |
|----------------|----------------|-----------------|--------------|
| SE             | 17             | 2N              | 11W          |

G&SRM, La Paz County, Arizona.

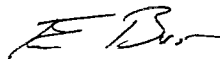
This claim is 1500 feet in length and 600 feet in width. This Notice of Location is posted on the centerline of the claim. The claim runs from the location monument on which this notice is posted 1450 feet in a northeasterly direction to the Northeast end line and 50 feet in a southwesterly direction to the Southwest end line. The claim boundaries are marked by six monuments, one at each corner and one at the center of each endline. The location monument on which this notice is posted is situated within Section 17, Township 2N, Range 11W, G&SRM, La Paz County, Arizona and is approximately 8005 feet East and 20616 feet South from the SE corner of Section 25, Township 3 North, Range 12 West, G&SRM, La Paz County, Arizona.

The undersigned claims the ground as depicted on the map that is attached to a copy of this Notice of Location filed in the office of the County Recorder, La Paz County, Arizona.

The claim has been monumented in accordance with State and Federal law. Corner, end centers and location monuments are posts, 1-1/2" x 1-1/2" x 5' projecting at least 4' above the ground.

Located, dated and posted on the ground the 3rd day of September, 2015.

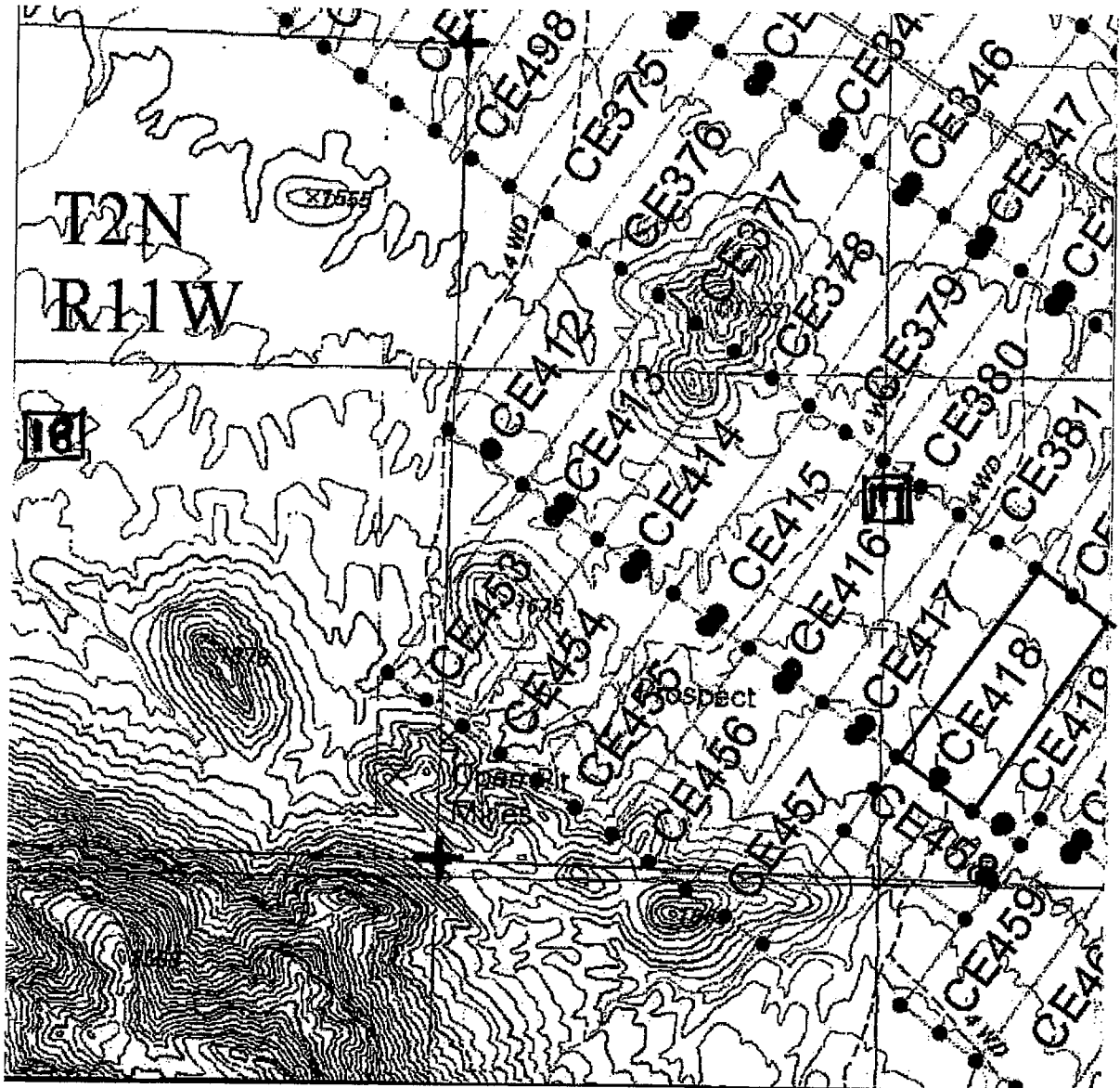
KENNECOTT EXPLORATION COMPANY



By: Erik Best, its Operating Officer

AMC434418

Lode Mining Claim Map of the **CE418** Lode Claim,  
attached to and made a part of the Location Notice.



The scale is generally 1" = 2000". GN ↑

The Claim is located in: Section(s) 17, T2N, R11W, G&SRM, La Paz County, Arizona.

TIE: The Location Monument of this claim is approximately 8005 feet East and 20616 feet South from the SE corner of Section 25, T3N, R12W, G&SRM, La Paz County, Arizona. The claim is 1500' long x 600' wide. The bearing for the claim block is N 35°E and S 55°E.

Monuments are 1-1/2" x 1-1/2" x 5' wood posts projecting at least four feet above the ground. Location monuments are generally set 50' inside the Northeast or Southwest endline along the center of each claim unless otherwise depicted.

AMC434418

BLANK COPY  
2015 OCT 1 P  
PHOTOGRAPHED  
LA PAZ COUNTY, ARIZONA

When recorded return to:  
Kennecott Exploration Company  
224 North 2200 West  
Salt Lake City, UT 84116  
Attn: Land Department

RECEIVED  
BLM AT SALT LAKE OFFICE  
2015 OCT 21 10 3: 16  
PROPERTY, ARIZONA

ARIZONA NOTICE OF LOCATION  
(LODE CLAIM)

NOTICE IS HEREBY GIVEN THAT KENNECOTT EXPLORATION COMPANY, whose mailing address is 224 North 2200 West, Salt Lake City, Utah 84116 by its undersigned officer, makes this location of the CE419 Lode Mining Claim, in La Paz County, Arizona.

The general course of the claim is from the Northeast to Southwest, and said claim is within the:

| <u>Quarter</u> | <u>Section</u> | <u>Township</u> | <u>Range</u> |
|----------------|----------------|-----------------|--------------|
| SE             | 17             | 2N              | 11W          |

G&SRM, La Paz County, Arizona.

This claim is 1500 feet in length and 380 feet in width. This Notice of Location is posted on the centerline of the claim. The claim runs from the location monument on which this notice is posted 1450 feet in a northeasterly direction to the Northeast end line and 50 feet in a southwesterly direction to the Southwest end line. The claim boundaries are marked by six monuments, one at each corner and one at the center of each endline. The location monument on which this notice is posted is situated within Section 17, Township 2N, Range 11W, G&SRM, La Paz County, Arizona and is approximately 8414 feet East and 20902 feet South from the SE corner of Section 25, Township 3 North, Range 12 West, G&SRM, La Paz County, Arizona.

The undersigned claims the ground as depicted on the map that is attached to a copy of this Notice of Location filed in the office of the County Recorder, La Paz County, Arizona.

The claim has been monumented in accordance with State and Federal law. Corner, end centers and location monuments are posts, 1-1/2" x 1-1/2" x 5' projecting at least 4' above the ground.

Located, dated and posted on the ground the 3rd day of September, 2015.

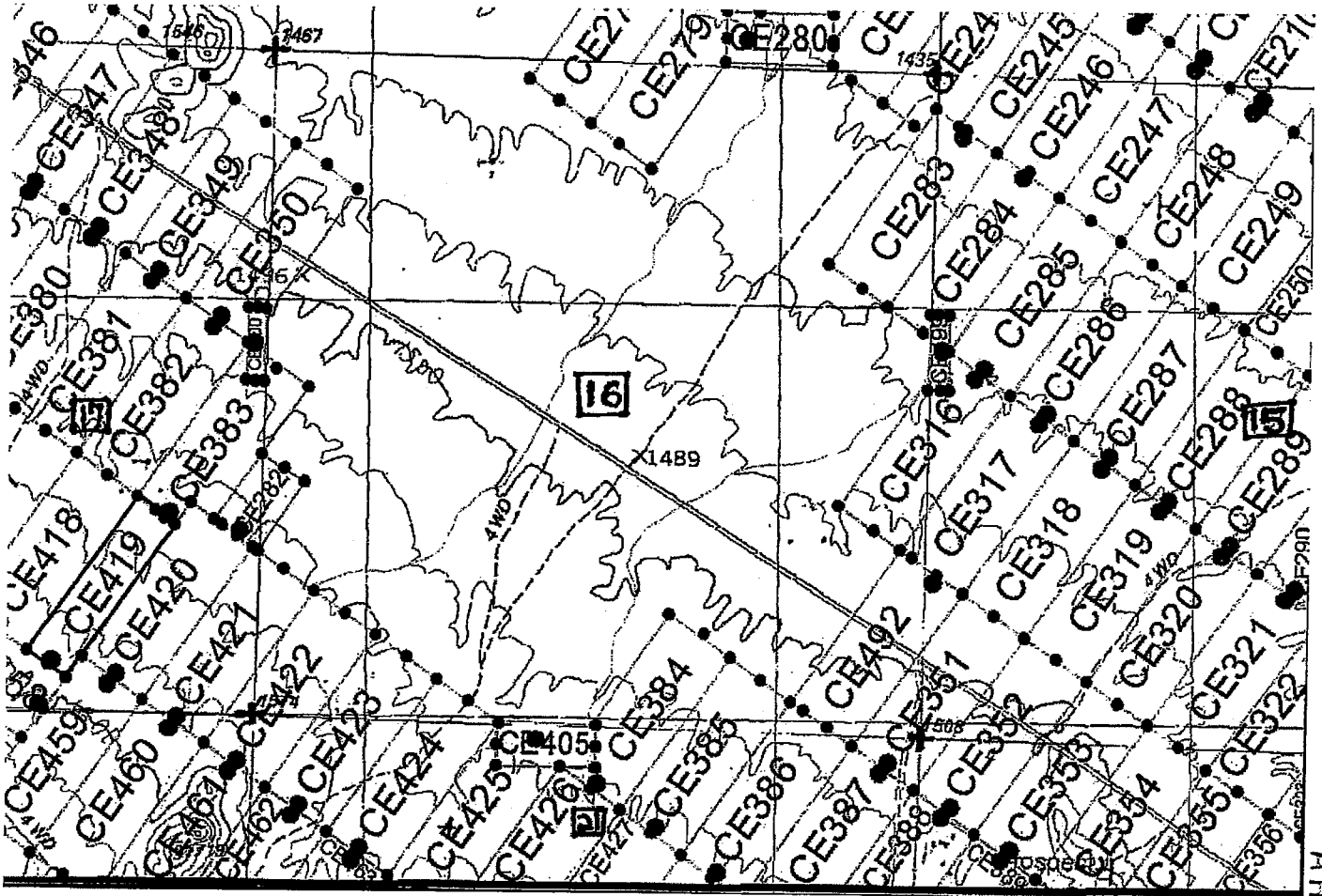
KENNECOTT EXPLORATION COMPANY



By: Erik Best, its Operating Officer

AMC 434419

Lode Mining Claim Map of the **CE419** Lode Claim,  
attached to and made a part of the Location Notice.



The scale is generally 1" = 2000". GN ↑

The Claim is located in: Section(s) 17, T2N, R11W, G&SRM, La Paz County, Arizona.

TIE: The Location Monument of this claim is approximately 8414 feet East and 20902 feet South from the SE corner of Section 25, T3N, R12W, G&SRM, La Paz County, Arizona. The claim is 1500' long x 380' wide. The bearing for the claim block is N 35°E and S 55°E.

Monuments are 1-1/2" x 1-1/2" x 5' wood posts projecting at least four feet above the ground. Location monuments are generally set 50' inside the Northeast or Southwest endline along the center of each claim unless otherwise depicted.

AN C 4 3 4 4 1 9

RECORDED  
15 OCT 1916  
11:00 AM  
110714

When recorded return to:  
Kennecott Exploration Company  
224 North 2200 West  
Salt Lake City, UT 84116  
Attn: Land Department

2015 OCT 21 P 3: 16  
BLIND COPY  
RECORDED  
INDEXED  
COUNTY CLERK  
LA PAZ COUNTY, ARIZONA

ARIZONA NOTICE OF LOCATION  
(LODE CLAIM)

NOTICE IS HEREBY GIVEN THAT KENNECOTT EXPLORATION COMPANY, whose mailing address is 224 North 2200 West, Salt Lake City, Utah 84116 by its undersigned officer, makes this location of the CE420 Lode Mining Claim, in La Paz County, Arizona.

The general course of the claim is from the Northeast to Southwest, and said claim is within the:

| <u>Quarter</u> | <u>Section</u> | <u>Township</u> | <u>Range</u> |
|----------------|----------------|-----------------|--------------|
| SE             | 17             | 2N              | 11W          |

G&SRM, La Paz County, Arizona.

This claim is 1500 feet in length and 600 feet in width. This Notice of Location is posted on the centerline of the claim. The claim runs from the location monument on which this notice is posted 1450 feet in a northeasterly direction to the Northeast end line and 50 feet in a southwesterly direction to the Southwest end line. The claim boundaries are marked by six monuments, one at each corner and one at the center of each endline. The location monument on which this notice is posted is situated within Section 17, Township 2N, Range 11W, G&SRM, La Paz County, Arizona and is approximately 8923 feet East and 21004 feet South from the SE corner of Section 25, Township 3 North, Range 12 West, G&SRM, La Paz County, Arizona.

The undersigned claims the ground as depicted on the map that is attached to a copy of this Notice of Location filed in the office of the County Recorder, La Paz County, Arizona.

The claim has been monumented in accordance with State and Federal law. Corner, end centers and location monuments are posts, 1-1/2" x 1-1/2" x 5' projecting at least 4' above the ground.

Located, dated and posted on the ground the 3rd day of September, 2015.

KENNECOTT EXPLORATION COMPANY

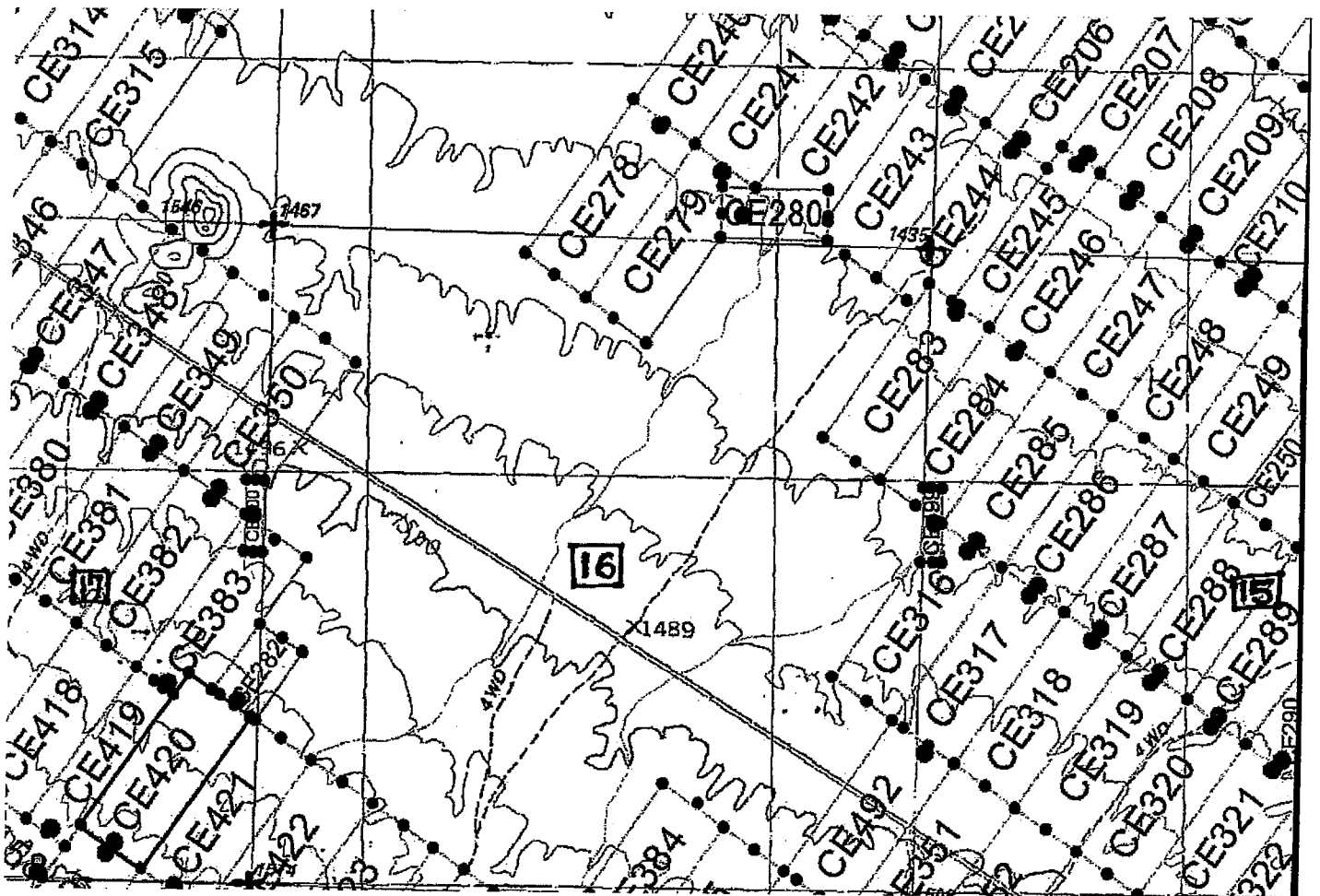


By: Erik Best, its Operating Officer

AMC434420



Lode Mining Claim Map of the **CE420** Lode Claim,  
attached to and made a part of the Location Notice.



The scale is generally 1" = 2000". GN ↑

The Claim is located in: Section(s) 17, T2N, R11W, G&SRM, La Paz County, Arizona.

TIE: The Location Monument of this claim is approximately 8923 feet East and 21004 feet South from the SE corner of Section 25, T3N, R12W, G&SRM, La Paz County, Arizona. The claim is 1500' long x 600' wide. The bearing for the claim block is N 35°E and S 55°E.

Monuments are 1-1/2" x 1-1/2" x 5' wood posts projecting at least four feet above the ground. Location monuments are generally set 50' inside the Northeast or Southwest endline along the center of each claim unless otherwise depicted.

AMC 434420

BLM  
2015 JUN 21 P 3:16

When recorded return to:  
Kennecott Exploration Company  
224 North 2200 West  
Salt Lake City, UT 84116  
Attn: Land Department

RECORDED  
BLM AZS DIST OFFICE  
2015 OCT 21 P 3:16  
YAVAPAI, ARIZONA

ARIZONA NOTICE OF LOCATION  
(LODE CLAIM)

NOTICE IS HEREBY GIVEN THAT KENNECOTT EXPLORATION COMPANY, whose mailing address is 224 North 2200 West, Salt Lake City, Utah 84116 by its undersigned officer, makes this location of the CE421 Lode Mining Claim, in La Paz County, Arizona.

The general course of the claim is from the Northeast to Southwest, and said claim is within the:

| <u>Quarter</u> | <u>Section</u> | <u>Township</u> | <u>Range</u> |
|----------------|----------------|-----------------|--------------|
| SW             | 16             | 2N              | 11W          |
| SE             | 17             | 2N              | 11W          |
| NE             | 20             | 2N              | 11W          |

G&SRM, La Paz County, Arizona.


This claim is 1500 feet in length and 600 feet in width. This Notice of Location is posted on the centerline of the claim. The claim runs from the location monument on which this notice is posted 1450 feet in a northeasterly direction to the Northeast end line and 50 feet in a southwesterly direction to the Southwest end line. The claim boundaries are marked by six monuments, one at each corner and one at the center of each endline. The location monument on which this notice is posted is situated within Section 20, Township 2N, Range 11W, G&SRM, La Paz County, Arizona and is approximately 9413 feet East and 21347 feet South from the SE corner of Section 25, Township 3 North, Range 12 West, G&SRM, La Paz County, Arizona.

The undersigned claims the ground as depicted on the map that is attached to a copy of this Notice of Location filed in the office of the County Recorder, La Paz County, Arizona.

The claim has been monumented in accordance with State and Federal law. Corner, end centers and location monuments are posts, 1-1/2" x 1-1/2" x 5' projecting at least 4' above the ground.

Located, dated and posted on the ground the 3rd day of September, 2015.

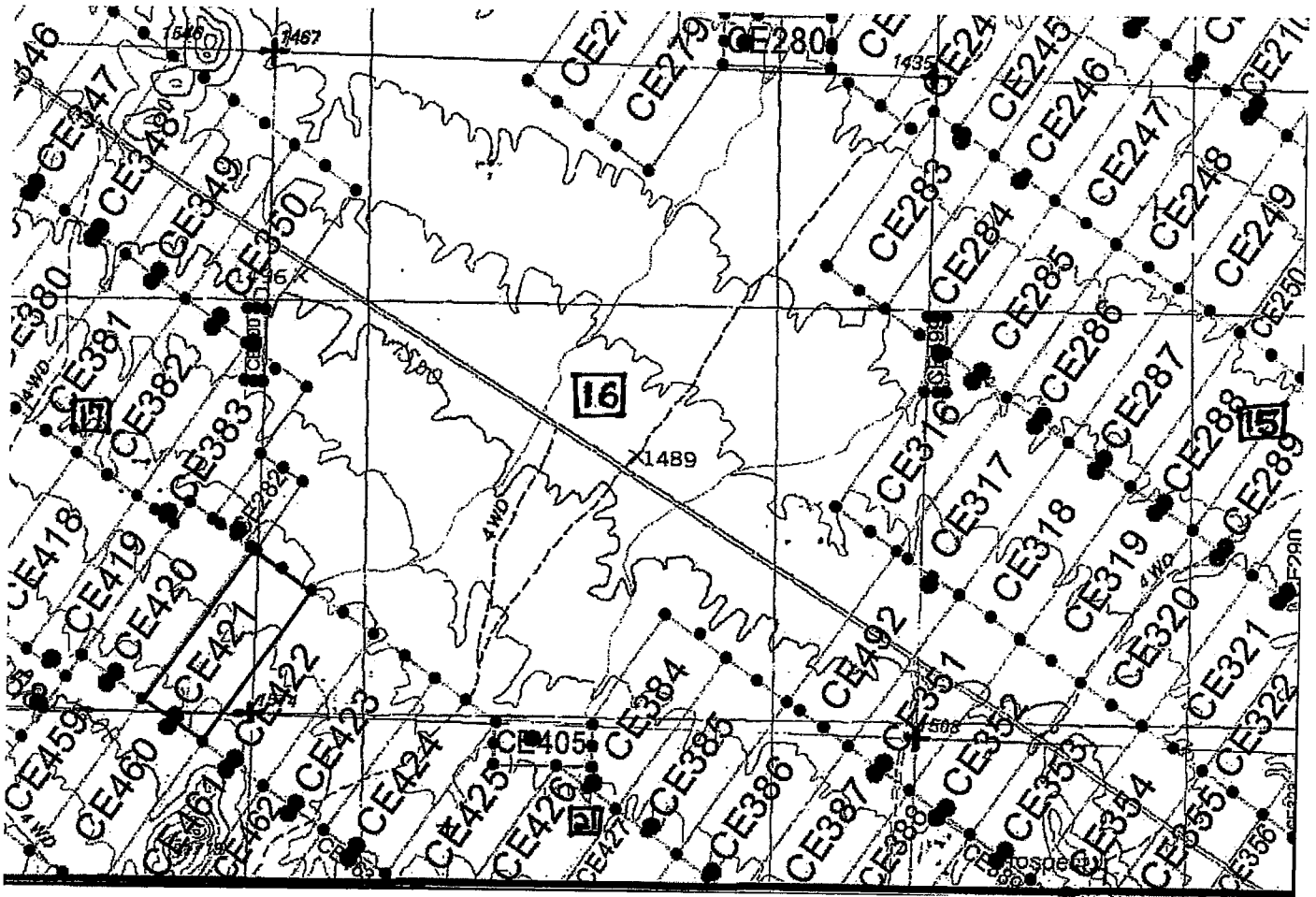
KENNECOTT EXPLORATION COMPANY



By: Erik Best, its Operating Officer

AMC 434421

Lode Mining Claim Map of the CE421 Lode Claim,  
attached to and made a part of the Location Notice.



The scale is generally 1" = 2000". GN ↑

The Claim is located in: Section(s) 16, 17, 20, T2N, R11W, G&SRM, La Paz County, Arizona.

TIE: The Location Monument of this claim is approximately 9413 feet East and 21347 feet South from the SE corner of Section 25, T3N, R12W, G&SRM, La Paz County, Arizona. The claim is 1500' long x 600' wide. The bearing for the claim block is N 35°E and S 55°E.

Monuments are 1-1/2" x 1-1/2" x 5' wood posts projecting at least four feet above the ground. Location monuments are generally set 50' inside the Northeast or Southwest endline along the center of each claim unless otherwise depicted.

AMC 434421

RECEIVED  
MAY 16 2015  
PAPER RECORDS  
LA PAZ COUNTY, ARIZONA  
P. 3: 16

When recorded return to:  
Kennecott Exploration Company  
224 North 2200 West  
Salt Lake City, UT 84116  
Attn: Land Department

RECEIVED  
BLM AND STATE OFFICE  
2015 OCT 21 P 3:16  
PROPERTY, ARIZONA

ARIZONA NOTICE OF LOCATION  
(LODE CLAIM)

NOTICE IS HEREBY GIVEN THAT KENNECOTT EXPLORATION COMPANY, whose mailing address is 224 North 2200 West, Salt Lake City, Utah 84116 by its undersigned officer, makes this location of the CE422 Lode Mining Claim, in La Paz County, Arizona.

The general course of the claim is from the Northeast to Southwest, and said claim is within the:

| <u>Quarter</u> | <u>Section</u> | <u>Township</u> | <u>Range</u> |
|----------------|----------------|-----------------|--------------|
| SW             | 16             | 2N              | 11W          |
| SE             | 17             | 2N              | 11W          |
| NE             | 20             | 2N              | 11W          |
| NW             | 21             | 2N              | 11W          |

G&SRM, La Paz County, Arizona.

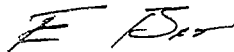
This claim is 1500 feet in length and 600 feet in width. This Notice of Location is posted on the centerline of the claim. The claim runs from the location monument on which this notice is posted 1450 feet in a northeasterly direction to the Northeast end line and 50 feet in a southwesterly direction to the Southwest end line. The claim boundaries are marked by six monuments, one at each corner and one at the center of each endline. The location monument on which this notice is posted is situated within Section 20, Township 2N, Range 11W, G&SRM, La Paz County, Arizona and is approximately 9898 feet East and 21687 feet South from the SE corner of Section 25, Township 3 North, Range 12 West, G&SRM, La Paz County, Arizona.

The undersigned claims the ground as depicted on the map that is attached to a copy of this Notice of Location filed in the office of the County Recorder, La Paz County, Arizona.

The claim has been monumented in accordance with State and Federal law. Corner, end centers and location monuments are posts, 1-1/2" x 1-1/2" x 5' projecting at least 4' above the ground.

Located, dated and posted on the ground the 3rd day of September, 2015.

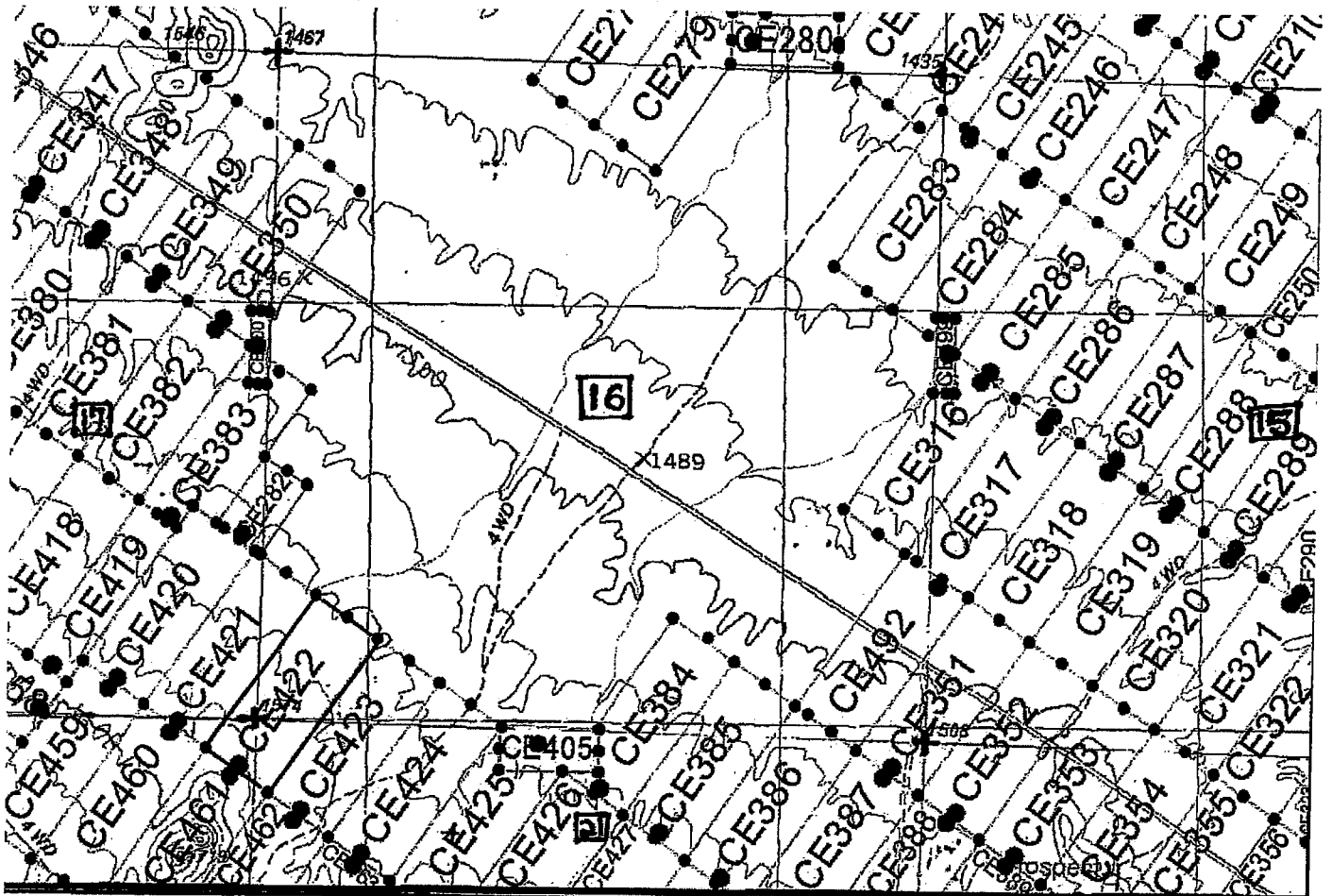
KENNECOTT EXPLORATION COMPANY



By: Erik Best, its Operating Officer

AMC 434422

Lode Mining Claim Map of the CE422 Lode Claim,  
attached to and made a part of the Location Notice.



The scale is generally 1" = 2000". GN ↑

The Claim is located in: Section(s) 16, 17, 20, 21, T2N, R11W, G&SRM, La Paz County, Arizona.

TIE: The Location Monument of this claim is approximately 9898 feet East and 21687 feet South from the SE corner of Section 25, T3N, R12W, G&SRM, La Paz County, Arizona. The claim is 1500' long x 600' wide. The bearing for the claim block is N 35°E and S 55°E.

Monuments are 1-1/2" x 1-1/2" x 5' wood posts projecting at least four feet above the ground. Location monuments are generally set 50' inside the Northeast or Southwest endline along the center of each claim unless otherwise depicted.

AMC 4 3 4 4 2 2

RECORDED  
15 OCT 11 PM 3:19  
COUNTY OF LA PAZ, ARIZONA

When recorded return to:  
Kennecott Exploration Company  
224 North 2200 West  
Salt Lake City, UT 84116  
Attn: Land Department

RECORDED  
BLM LAND MANAGEMENT OFFICE  
2015 OCT 21 P 3:17  
TUCSON, ARIZONA

ARIZONA NOTICE OF LOCATION  
(LODE CLAIM)

NOTICE IS HEREBY GIVEN THAT KENNECOTT EXPLORATION COMPANY, whose mailing address is 224 North 2200 West, Salt Lake City, Utah 84116 by its undersigned officer, makes this location of the CE423 Lode Mining Claim, in La Paz County, Arizona.

The general course of the claim is from the Northeast to Southwest, and said claim is within the:

| <u>Quarter</u> | <u>Section</u> | <u>Township</u> | <u>Range</u> |
|----------------|----------------|-----------------|--------------|
| SW             | 16             | 2N              | 11W          |
| NW             | 21             | 2N              | 11W          |

G&SRM, La Paz County, Arizona.


This claim is 1500 feet in length and 600 feet in width. This Notice of Location is posted on the centerline of the claim. The claim runs from the location monument on which this notice is posted 1450 feet in a northeasterly direction to the Northeast end line and 50 feet in a southwesterly direction to the Southwest end line. The claim boundaries are marked by six monuments, one at each corner and one at the center of each endline. The location monument on which this notice is posted is situated within Section 21, Township 2N, Range 11W, G&SRM, La Paz County, Arizona and is approximately 10397 feet East and 22036 feet South from the SE corner of Section 25, Township 3 North, Range 12 West, G&SRM, La Paz County, Arizona.

The undersigned claims the ground as depicted on the map that is attached to a copy of this Notice of Location filed in the office of the County Recorder, La Paz County, Arizona.

The claim has been monumented in accordance with State and Federal law. Corner, end centers and location monuments are posts, 1-1/2" x 1-1/2" x 5' projecting at least 4' above the ground.

Located, dated and posted on the ground the 3rd day of September, 2015.

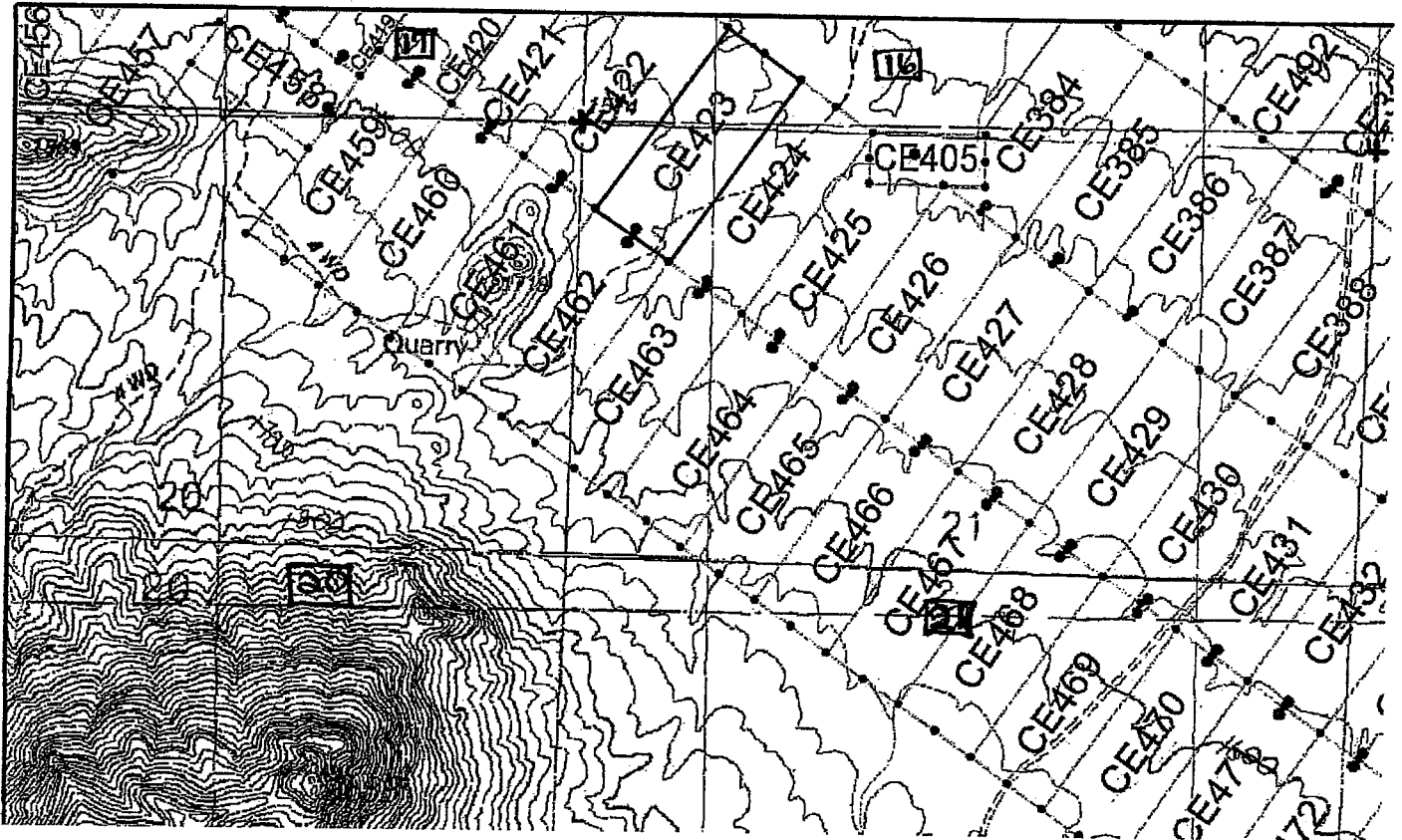
KENNECOTT EXPLORATION COMPANY



By: Erik Best, its Operating Officer

AMC434423

Lode Mining Claim Map of the **CE423** Lode Claim,  
attached to and made a part of the Location Notice.



The scale is generally 1" = 2000". GN ↑

The Claim is located in: Section(s) 16, 21, T2N, R11W, G&SRM, La Paz County, Arizona.

TIE: The Location Monument of this claim is approximately 10397 feet East and 22036 feet South from the SE corner of Section 25, T3N, R12W, G&SRM, La Paz County, Arizona. The claim is 1500' long x 600' wide. The bearing for the claim block is N 35°E and S 55°E.

Monuments are 1-1/2" x 1-1/2" x 5' wood posts projecting at least four feet above the ground. Location monuments are generally set 50' inside the Northeast or Southwest endline along the center of each claim unless otherwise depicted.

BLM  
BUREAU OF LAND MANAGEMENT  
2017 OCT 21 P 3:17  
FREDERICKS, ARIZONA

AMC 434423

When recorded return to:  
Kennecott Exploration Company  
224 North 2200 West  
Salt Lake City, UT 84116  
Attn: Land Department

RECEIVED  
BLM AZ STATE OFFICE  
2015 OCT 21 P 3:17  
PRINCETON, ARIZONA

ARIZONA NOTICE OF LOCATION  
(LODE CLAIM)

NOTICE IS HEREBY GIVEN THAT KENNECOTT EXPLORATION COMPANY, whose mailing address is 224 North 2200 West, Salt Lake City, Utah 84116 by its undersigned officer, makes this location of the CE424 Lode Mining Claim, in La Paz County, Arizona.

The general course of the claim is from the Northeast to Southwest, and said claim is within the:

| <u>Quarter</u> | <u>Section</u> | <u>Township</u> | <u>Range</u> |
|----------------|----------------|-----------------|--------------|
| SW             | 16             | 2N              | 11W          |
| NW             | 21             | 2N              | 11W          |

G&SRM, La Paz County, Arizona.

This claim is 1500 feet in length and 600 feet in width. This Notice of Location is posted on the centerline of the claim. The claim runs from the location monument on which this notice is posted 1450 feet in a northeasterly direction to the Northeast end line and 50 feet in a southwesterly direction to the Southwest end line. The claim boundaries are marked by six monuments, one at each corner and one at the center of each endline. The location monument on which this notice is posted is situated within Section 21, Township 2N, Range 11W, G&SRM, La Paz County, Arizona and is approximately 10879 feet East and 22373 feet South from the SE corner of Section 25, Township 3 North, Range 12 West, G&SRM, La Paz County, Arizona.

The undersigned claims the ground as depicted on the map that is attached to a copy of this Notice of Location filed in the office of the County Recorder, La Paz County, Arizona.

The claim has been monumented in accordance with State and Federal law. Corner, end centers and location monuments are posts, 1-1/2" x 1-1/2" x 5' projecting at least 4' above the ground.

Located, dated and posted on the ground the 3rd day of September, 2015.

KENNECOTT EXPLORATION COMPANY

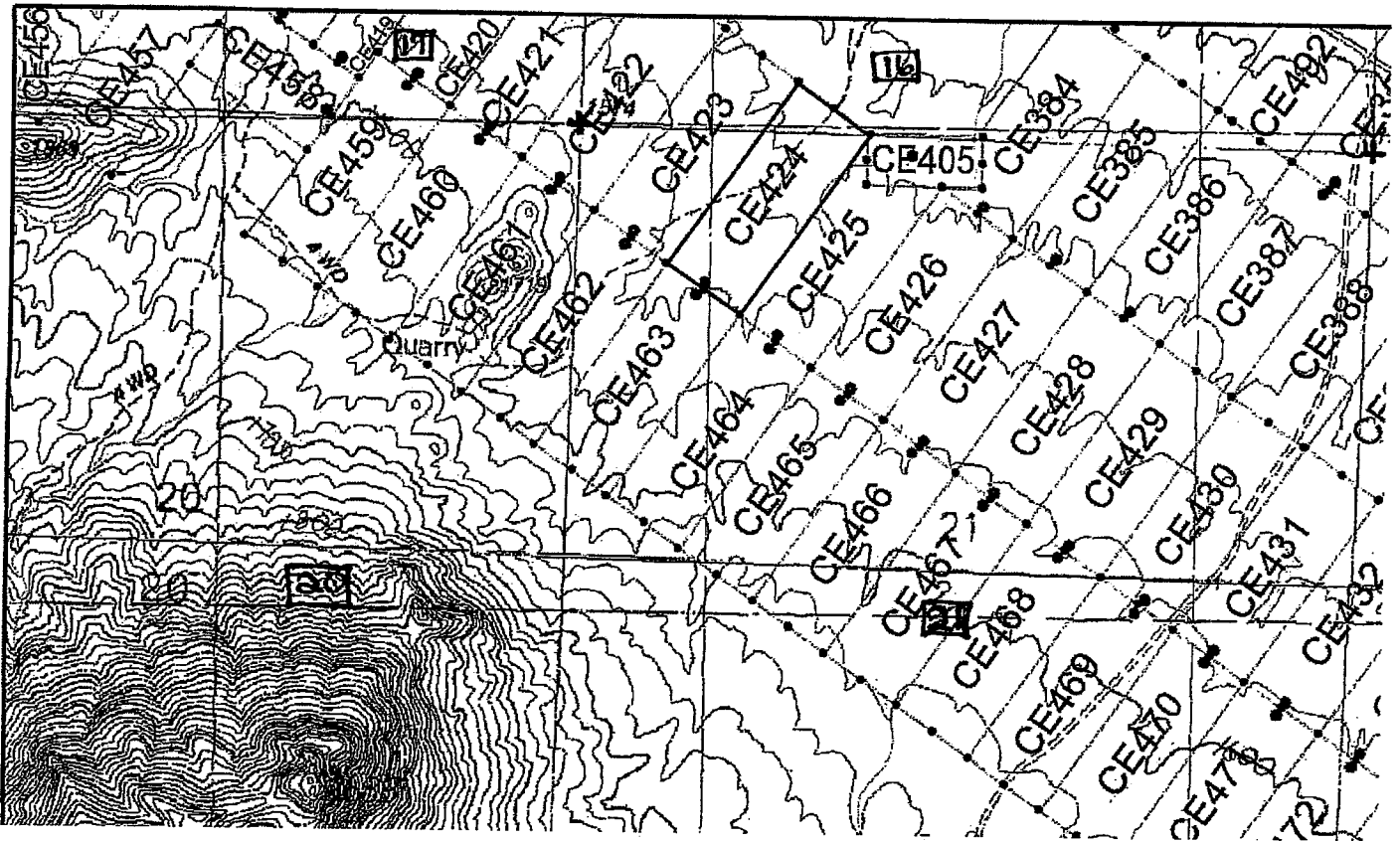


By: Erik Best, its Operating Officer

AMC 434424



Lode Mining Claim Map of the **CE424** Lode Claim,  
attached to and made a part of the Location Notice.



The scale is generally 1" = 2000". GN ↑

The Claim is located in: Section(s) 16, 21, T2N, R11W, G&SRM, La Paz County, Arizona.

TIE: The Location Monument of this claim is approximately 10879 feet East and 22373 feet South from the SE corner of Section 25, T3N, R12W, G&SRM, La Paz County, Arizona. The claim is 1500' long x 600' wide. The bearing for the claim block is N 35°E and S 55°E.

Monuments are 1-1/2" x 1-1/2" x 5' wood posts projecting at least four feet above the ground. Location monuments are generally set 50' inside the Northeast or Southwest endline along the center of each claim unless otherwise depicted.

AMC 434424

BLANKET CLAIM FILE  
2015  
T 21 P 3 171  
PINALIA, ARIZONA

When recorded return to:  
Kennecott Exploration Company  
224 North 2200 West  
Salt Lake City, UT 84116  
Attn: Land Department

2015 OCT 21 P 3:17  
PUEBLO, ARIZONA  
BLM AZ 8 4000000000

ARIZONA NOTICE OF LOCATION  
(LODE CLAIM)

NOTICE IS HEREBY GIVEN THAT KENNECOTT EXPLORATION COMPANY, whose mailing address is 224 North 2200 West, Salt Lake City, Utah 84116 by its undersigned officer, makes this location of the CE425 Lode Mining Claim, in La Paz County, Arizona.

The general course of the claim is from the Northeast to Southwest, and said claim is within the:

| <u>Quarter</u> | <u>Section</u> | <u>Township</u> | <u>Range</u> |
|----------------|----------------|-----------------|--------------|
| NW             | 21             | 2N              | 11W          |

G&SRM, La Paz County, Arizona.


This claim is 1500 feet in length and 600 feet in width. This Notice of Location is posted on the centerline of the claim. The claim runs from the location monument on which this notice is posted 1450 feet in a northeasterly direction to the Northeast end line and 50 feet in a southwesterly direction to the Southwest end line. The claim boundaries are marked by six monuments, one at each corner and one at the center of each endline. The location monument on which this notice is posted is situated within Section 21, Township 2N, Range 11W, G&SRM, La Paz County, Arizona and is approximately 11373 feet East and 22720 feet South from the SE corner of Section 25, Township 3 North, Range 12 West, G&SRM, La Paz County, Arizona.

The undersigned claims the ground as depicted on the map that is attached to a copy of this Notice of Location filed in the office of the County Recorder, La Paz County, Arizona.

The claim has been monumented in accordance with State and Federal law. Corner, end centers and location monuments are posts, 1-1/2" x 1-1/2" x 5' projecting at least 4' above the ground.

Located, dated and posted on the ground the 3rd day of September, 2015.

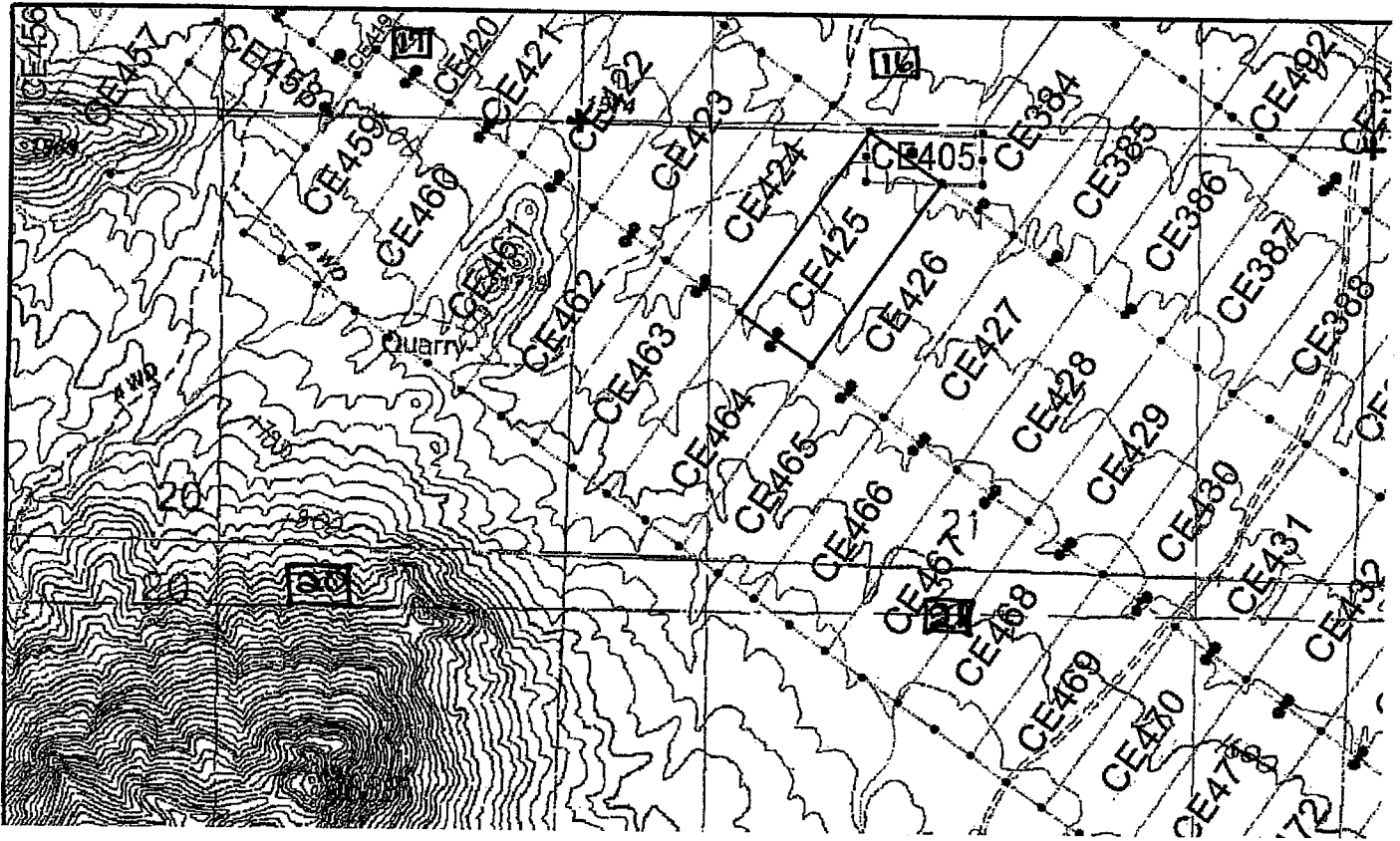
KENNECOTT EXPLORATION COMPANY



By: Erik Best, its Operating Officer

AMC 434425

Lode Mining Claim Map of the **CE425** Lode Claim,  
attached to and made a part of the Location Notice.



The scale is generally 1" = 2000". GN ↑

The Claim is located in: Section(s) 21, T2N, R11W, G&SRM, La Paz County, Arizona.

TIE: The Location Monument of this claim is approximately 11373 feet East and 22720 feet South from the SE corner of Section 25, T3N, R12W, G&SRM, La Paz County, Arizona. The claim is 1500' long x 600' wide. The bearing for the claim block is N 35°E and S 55°E.

Monuments are 1-1/2" x 1-1/2" x 5' wood posts projecting at least four feet above the ground. Location monuments are generally set 50' inside the Northeast or Southwest endline along the center of each claim unless otherwise depicted.

AMC434425

BLANK  
2015 OCT 21 P 3:17  
P.O. BOX ANZONIA

When recorded return to:  
Kennecott Exploration Company  
224 North 2200 West  
Salt Lake City, UT 84116  
Attn: Land Department

RECORDED  
2015 OCT 21 P 3:10  
PHOENIX, ARIZONA

ARIZONA NOTICE OF LOCATION  
(LODE CLAIM)

NOTICE IS HEREBY GIVEN THAT KENNECOTT EXPLORATION COMPANY, whose mailing address is 224 North 2200 West, Salt Lake City, Utah 84116 by its undersigned officer, makes this location of the CE426 Lode Mining Claim, in La Paz County, Arizona.

The general course of the claim is from the Northeast to Southwest, and said claim is within the:

| <u>Quarter</u> | <u>Section</u> | <u>Township</u> | <u>Range</u> |
|----------------|----------------|-----------------|--------------|
| NE             | 21             | 2N              | 11W          |
| NW             | 21             | 2N              | 11W          |

G&SRM, La Paz County, Arizona.

This claim is 1500 feet in length and 600 feet in width. This Notice of Location is posted on the centerline of the claim. The claim runs from the location monument on which this notice is posted 1450 feet in a northeasterly direction to the Northeast end line and 50 feet in a southwesterly direction to the Southwest end line. The claim boundaries are marked by six monuments, one at each corner and one at the center of each endline. The location monument on which this notice is posted is situated within Section 21, Township 2N, Range 11W, G&SRM, La Paz County, Arizona and is approximately 11869 feet East and 23067 feet South from the SE corner of Section 25, Township 3 North, Range 12 West, G&SRM, La Paz County, Arizona.

The undersigned claims the ground as depicted on the map that is attached to a copy of this Notice of Location filed in the office of the County Recorder, La Paz County, Arizona.

The claim has been monumented in accordance with State and Federal law. Corner, end centers and location monuments are posts, 1-1/2" x 1-1/2" x 5' projecting at least 4' above the ground.

Located, dated and posted on the ground the 3rd day of September, 2015.

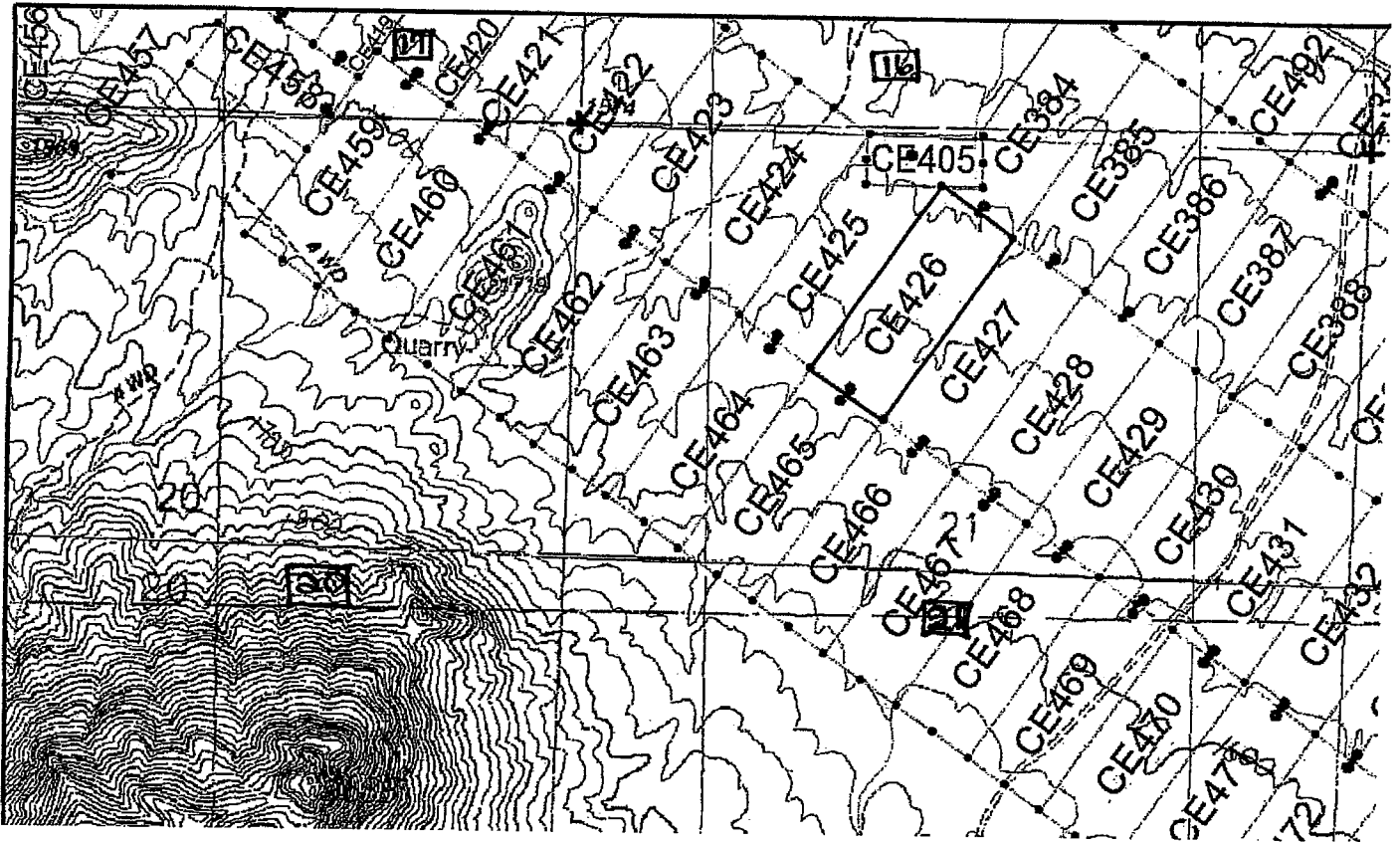
KENNECOTT EXPLORATION COMPANY



By: Erik Best, its Operating Officer

AMC 434426

Lode Mining Claim Map of the **CE426** Lode Claim,  
attached to and made a part of the Location Notice.



The scale is generally 1" = 2000". GN ↑

The Claim is located in: Section(s) 21, T2N, R11W, G&SRM, La Paz County, Arizona.

TIE: The Location Monument of this claim is approximately 11869 feet East and 23067 feet South from the SE corner of Section 25, T3N, R12W, G&SRM, La Paz County, Arizona. The claim is 1500' long x 600' wide. The bearing for the claim block is N 35°E and S 55°E.

Monuments are 1-1/2" x 1-1/2" x 5' wood posts projecting at least four feet above the ground. Location monuments are generally set 50' inside the Northeast or Southwest endline along the center of each claim unless otherwise depicted.

AMC434426

RECORDED  
OCT 21 P 3:18  
COUNTY OF LA PAZ, ARIZONA

When recorded return to:  
Kennecott Exploration Company  
224 North 2200 West  
Salt Lake City, UT 84116  
Attn: Land Department

RECEIVED  
BLM LAND OFFICE  
2015 OCT 21 P 3:18  
PHOENIX, ARIZONA

ARIZONA NOTICE OF LOCATION  
(LODE CLAIM)

NOTICE IS HEREBY GIVEN THAT KENNECOTT EXPLORATION COMPANY, whose mailing address is 224 North 2200 West, Salt Lake City, Utah 84116 by its undersigned officer, makes this location of the CE427 Lode Mining Claim, in La Paz County, Arizona.

The general course of the claim is from the Northeast to Southwest, and said claim is within the:

| <u>Quarter</u> | <u>Section</u> | <u>Township</u> | <u>Range</u> |
|----------------|----------------|-----------------|--------------|
| NE             | 21             | 2N              | 11W          |
| NW             | 21             | 2N              | 11W          |

G&SRM, La Paz County, Arizona.

This claim is 1500 feet in length and 600 feet in width. This Notice of Location is posted on the centerline of the claim. The claim runs from the location monument on which this notice is posted 1450 feet in a northeasterly direction to the Northeast end line and 50 feet in a southwesterly direction to the Southwest end line. The claim boundaries are marked by six monuments, one at each corner and one at the center of each endline. The location monument on which this notice is posted is situated within Section 21, Township 2N, Range 11W, G&SRM, La Paz County, Arizona and is approximately 12366 feet East and 23145 feet South from the SE corner of Section 25, Township 3 North, Range 12 West, G&SRM, La Paz County, Arizona.

The undersigned claims the ground as depicted on the map that is attached to a copy of this Notice of Location filed in the office of the County Recorder, La Paz County, Arizona.

The claim has been monumented in accordance with State and Federal law. Corner, end centers and location monuments are posts, 1-1/2" x 1-1/2" x 5' projecting at least 4' above the ground.

Located, dated and posted on the ground the 3rd day of September, 2015.

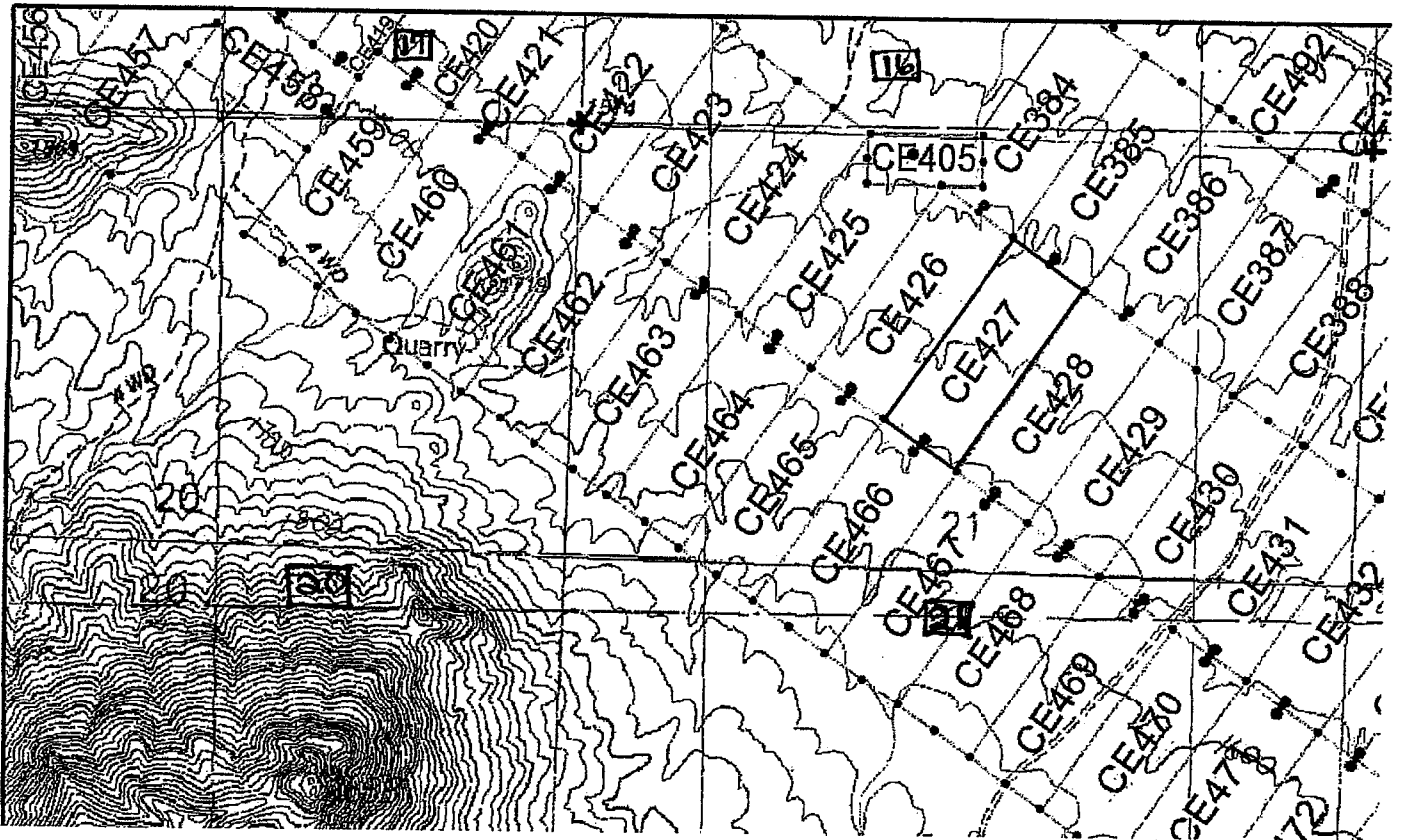
KENNECOTT EXPLORATION COMPANY



By: Erik Best, its Operating Officer

AMC 434421

Lode Mining Claim Map of the **CE427** Lode Claim,  
attached to and made a part of the Location Notice.



The scale is generally 1" = 2000". GN ↑

The Claim is located in: Section(s) 21, T2N, R11W, G&SRM, La Paz County, Arizona.

TIE: The Location Monument of this claim is approximately 12366 feet East and 23145 feet South from the SE corner of Section 25, T3N, R12W, G&SRM, La Paz County, Arizona. The claim is 1500' long x 600' wide. The bearing for the claim block is N 35°E and S 55°E.

Monuments are 1-1/2" x 1-1/2" x 5' wood posts projecting at least four feet above the ground. Location monuments are generally set 50' inside the Northeast or Southwest endline along the center of each claim unless otherwise depicted.

AMC 434427

RECORDED  
OCT 21 P 3:18  
LA PAZ COUNTY, ARIZONA

When recorded return to:  
Kennecott Exploration Company  
224 North 2200 West  
Salt Lake City, UT 84116  
Attn: Land Department

BLM  
2015 OCT 21 P 3:18  
PHOENIX, ARIZONA

ARIZONA NOTICE OF LOCATION  
(LODE CLAIM)

NOTICE IS HEREBY GIVEN THAT KENNECOTT EXPLORATION COMPANY, whose mailing address is 224 North 2200 West, Salt Lake City, Utah 84116 by its undersigned officer, makes this location of the CE428 Lode Mining Claim, in La Paz County, Arizona.

The general course of the claim is from the Northeast to Southwest, and said claim is within the:

| <u>Quarter</u> | <u>Section</u> | <u>Township</u> | <u>Range</u> |
|----------------|----------------|-----------------|--------------|
| NE             | 21             | 2N              | 11W          |
| NW             | 21             | 2N              | 11W          |

G&SRM, La Paz County, Arizona.


This claim is 1500 feet in length and 600 feet in width. This Notice of Location is posted on the centerline of the claim. The claim runs from the location monument on which this notice is posted 1450 feet in a northeasterly direction to the Northeast end line and 50 feet in a southwesterly direction to the Southwest end line. The claim boundaries are marked by six monuments, one at each corner and one at the center of each endline. The location monument on which this notice is posted is situated within Section 21, Township 2N, Range 11W, G&SRM, La Paz County, Arizona and is approximately 12851 feet East and 23755 feet South from the SE corner of Section 25, Township 3 North, Range 12 West, G&SRM, La Paz County, Arizona.

The undersigned claims the ground as depicted on the map that is attached to a copy of this Notice of Location filed in the office of the County Recorder, La Paz County, Arizona.

The claim has been monumented in accordance with State and Federal law. Corner, end centers and location monuments are posts, 1-1/2" x 1-1/2" x 5' projecting at least 4' above the ground.

Located, dated and posted on the ground the 3rd day of September, 2015.

KENNECOTT EXPLORATION COMPANY

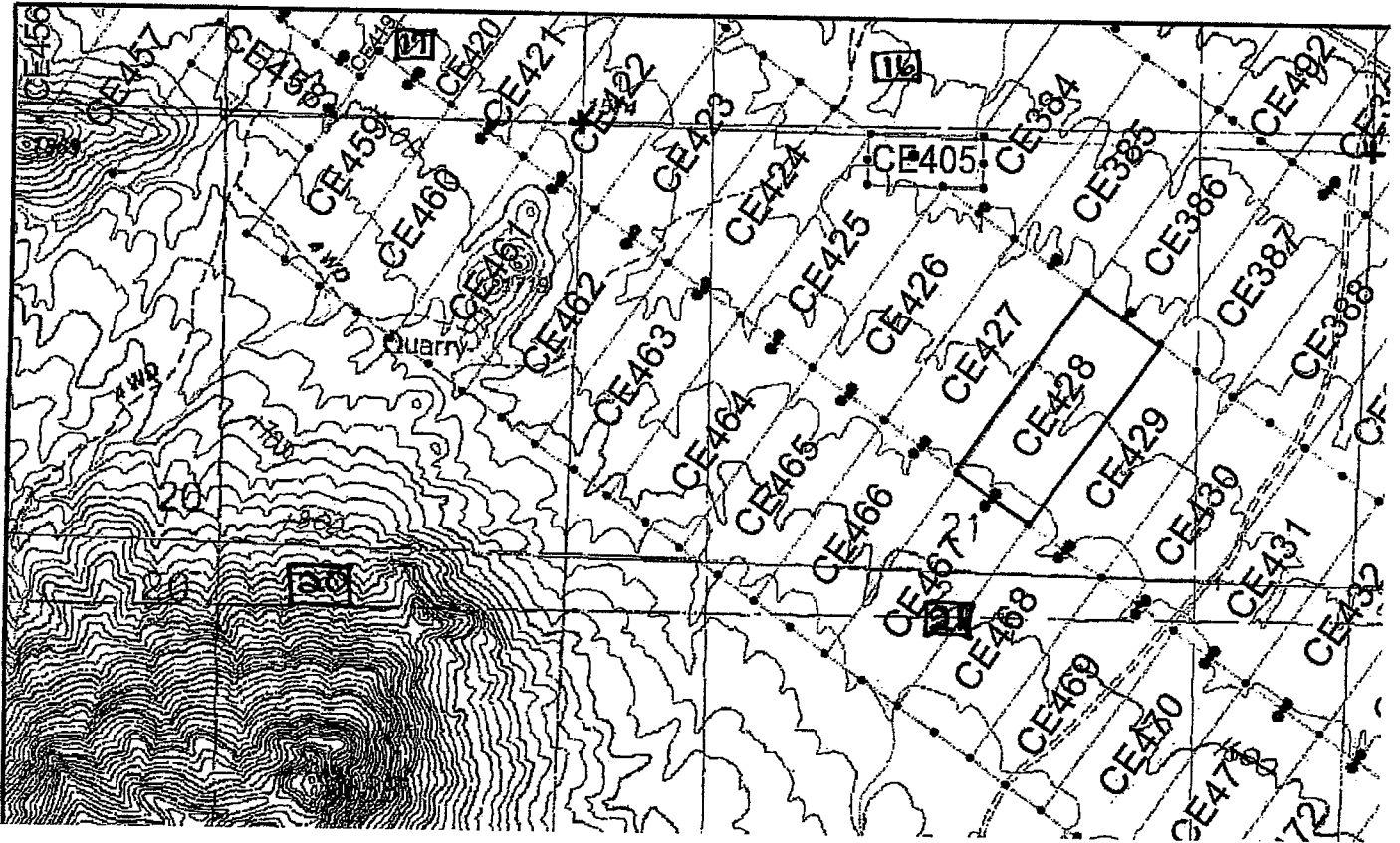


By: Erik Best, its Operating Officer

AMC 434428



Lode Mining Claim Map of the **CE428** Lode Claim,  
attached to and made a part of the Location Notice.



The scale is generally 1" = 2000". GN ↑

The Claim is located in: Section(s) 21, T2N, R11W, G&SRM, La Paz County, Arizona.

TIE: The Location Monument of this claim is approximately 12851 feet East and 23755 feet South from the SE corner of Section 25, T3N, R12W, G&SRM, La Paz County, Arizona. The claim is 1500' long x 600' wide. The bearing for the claim block is N 35°E and S 55°E.

Monuments are 1-1/2" x 1-1/2" x 5' wood posts projecting at least four feet above the ground. Location monuments are generally set 50' inside the Northeast or Southwest endline along the center of each claim unless otherwise depicted.

AMC 434428

RECORDED  
 BY COUNTY CLERK  
 OCT 21 P 3:18  
 LA PAZ COUNTY, ARIZONA

When recorded return to:  
Kennecott Exploration Company  
224 North 2200 West  
Salt Lake City, UT 84116  
Attn: Land Department

RECORDED  
BLM/ALC/ART/SF/102  
2015 OCT 21 P 3:18  
PHOENIX, ARIZONA

ARIZONA NOTICE OF LOCATION  
(LODE CLAIM)

NOTICE IS HEREBY GIVEN THAT KENNECOTT EXPLORATION COMPANY, whose mailing address is 224 North 2200 West, Salt Lake City, Utah 84116 by its undersigned officer, makes this location of the CE429 Lode Mining Claim, in La Paz County, Arizona.

The general course of the claim is from the Northeast to Southwest, and said claim is within the:

| <u>Quarter</u> | <u>Section</u> | <u>Township</u> | <u>Range</u> |
|----------------|----------------|-----------------|--------------|
| NE             | 21             | 2N              | 11W          |
| SE             | 21             | 2N              | 11W          |

G&SRM, La Paz County, Arizona.

This claim is 1500 feet in length and 600 feet in width. This Notice of Location is posted on the centerline of the claim. The claim runs from the location monument on which this notice is posted 1450 feet in a northeasterly direction to the Northeast end line and 50 feet in a southwesterly direction to the Southwest end line. The claim boundaries are marked by six monuments, one at each corner and one at the center of each endline. The location monument on which this notice is posted is situated within Section 21, Township 2N, Range 11W, G&SRM, La Paz County, Arizona and is approximately 13350 feet East and 24104 feet South from the SE corner of Section 25, Township 3 North, Range 12 West, G&SRM, La Paz County, Arizona.

The undersigned claims the ground as depicted on the map that is attached to a copy of this Notice of Location filed in the office of the County Recorder, La Paz County, Arizona.

The claim has been monumented in accordance with State and Federal law. Corner, end centers and location monuments are posts, 1-1/2" x 1-1/2" x 5' projecting at least 4' above the ground.

Located, dated and posted on the ground the 3rd day of September, 2015.

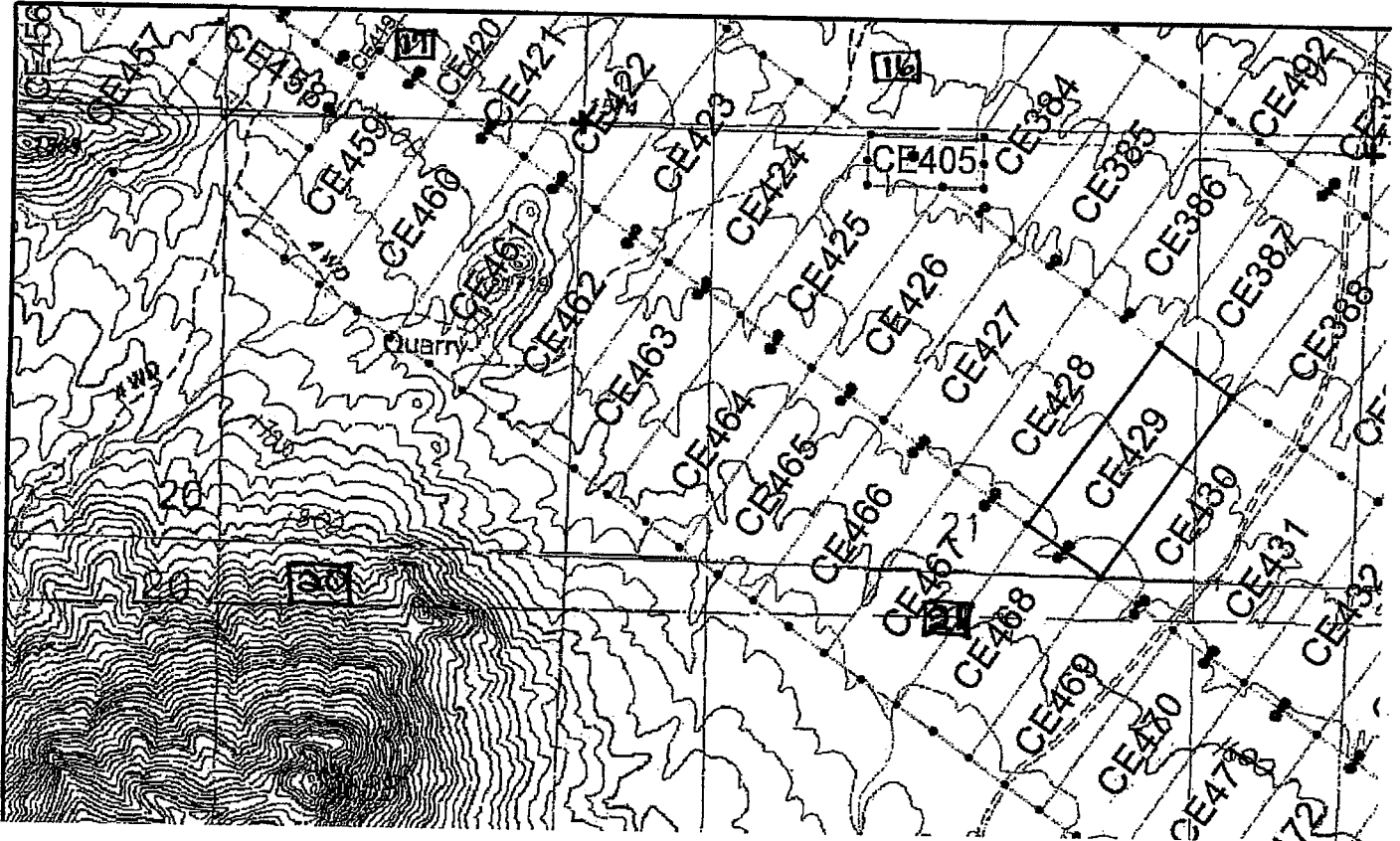
KENNECOTT EXPLORATION COMPANY



By: Erik Best, its Operating Officer

AMC 434429

Lode Mining Claim Map of the **CE429** Lode Claim,  
attached to and made a part of the Location Notice.



The scale is generally 1" = 2000". GN ↑

The Claim is located in: Section(s) 21, T2N, R11W, G&SRM, La Paz County, Arizona.

TIE: The Location Monument of this claim is approximately 13350 feet East and 24104 feet South from the SE corner of Section 25, T3N, R12W, G&SRM, La Paz County, Arizona. The claim is 1500' long x 600' wide. The bearing for the claim block is N 35°E and S 55°E.

Monuments are 1-1/2" x 1-1/2" x 5' wood posts projecting at least four feet above the ground. Location monuments are generally set 50' inside the Northeast or Southwest endline along the center of each claim unless otherwise depicted.

AMC 434429

RECEIVED  
MAY 15 1981  
P. 3-18

When recorded return to:  
Kennecott Exploration Company  
224 North 2200 West  
Salt Lake City, UT 84116  
Attn: Land Department

ARIZONA NOTICE OF LOCATION  
(LODE CLAIM)

NOTICE IS HEREBY GIVEN THAT KENNECOTT EXPLORATION COMPANY, whose mailing address is 224 North 2200 West, Salt Lake City, Utah 84116 by its undersigned officer, makes this location of the CE430 Lode Mining Claim, in La Paz County, Arizona.

The general course of the claim is from the Northeast to Southwest, and said claim is within the:

| <u>Quarter</u> | <u>Section</u> | <u>Township</u> | <u>Range</u> |
|----------------|----------------|-----------------|--------------|
| NE             | 21             | 2N              | 11W          |
| SE             | 21             | 2N              | 11W          |

G&SRM, La Paz County, Arizona.


This claim is 1500 feet in length and 600 feet in width. This Notice of Location is posted on the centerline of the claim. The claim runs from the location monument on which this notice is posted 1450 feet in a northeasterly direction to the Northeast end line and 50 feet in a southwesterly direction to the Southwest end line. The claim boundaries are marked by six monuments, one at each corner and one at the center of each endline. The location monument on which this notice is posted is situated within Section 21, Township 2N, Range 11W, G&SRM, La Paz County, Arizona and is approximately 13854 feet East and 24458 feet South from the SE corner of Section 25, Township 3 North, Range 12 West, G&SRM, La Paz County, Arizona.

The undersigned claims the ground as depicted on the map that is attached to a copy of this Notice of Location filed in the office of the County Recorder, La Paz County, Arizona.

The claim has been monumented in accordance with State and Federal law. Corner, end centers and location monuments are posts, 1-1/2" x 1-1/2" x 5' projecting at least 4' above the ground.

Located, dated and posted on the ground the 3rd day of September, 2015.

KENNECOTT EXPLORATION COMPANY



By: Erik Best, its Operating Officer

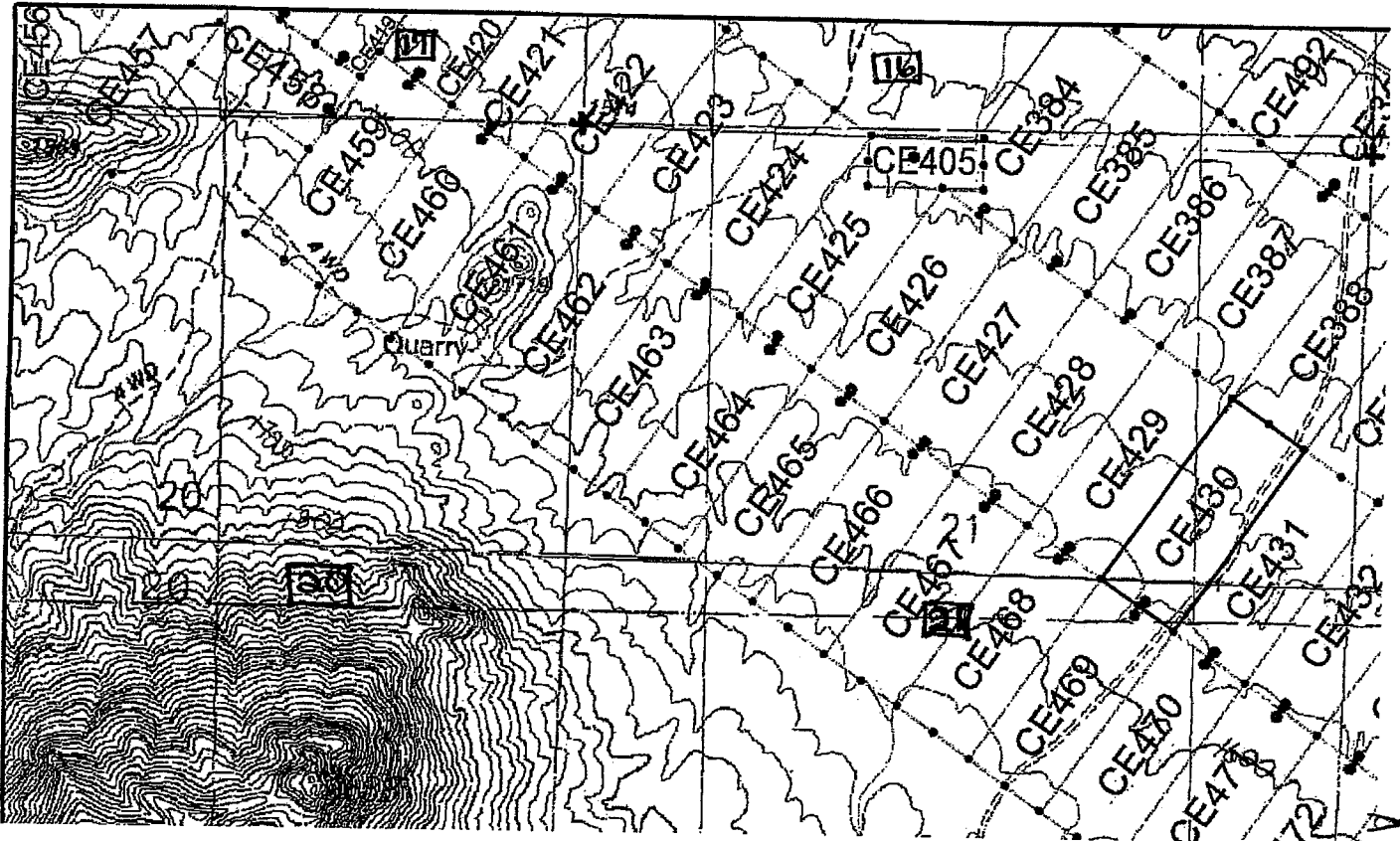
PHOENIX, ARIZONA

2015 OCT 21 P 2:45

RECEIVED  
CLM AZ STATE OFFICE

AMC 434430

Lode Mining Claim Map of the **CE430** Lode Claim,  
attached to and made a part of the Location Notice.



The scale is generally 1" = 2000". GN ↑

The Claim is located in: Section(s) 21, T2N, R11W, G&SRM, La Paz County, Arizona.

TIE: The Location Monument of this claim is approximately 13854 feet East and 24458 feet South from the SE corner of Section 25, T3N, R12W, G&SRM, La Paz County, Arizona. The claim is 1500' long x 600' wide. The bearing for the claim block is N 35°E and S 55°E.

Monuments are 1-1/2" x 1-1/2" x 5' wood posts projecting at least four feet above the ground. Location monuments are generally set 50' inside the Northeast or Southwest endline along the center of each claim unless otherwise depicted.

RECEIVED  
LA PAZ STATE OFFICE  
2015 OCT 21 P 2:45  
MERCER, ARIZONA

AMC 434430

When recorded return to:  
Kennecott Exploration Company  
224 North 2200 West  
Salt Lake City, UT 84116  
Attn: Land Department

ARIZONA NOTICE OF LOCATION  
(LODE CLAIM)

NOTICE IS HEREBY GIVEN THAT KENNECOTT EXPLORATION COMPANY, whose mailing address is 224 North 2200 West, Salt Lake City, Utah 84116 by its undersigned officer, makes this location of the CE431 Lode Mining Claim, in La Paz County, Arizona.

The general course of the claim is from the Northeast to Southwest, and said claim is within the:

| <u>Quarter</u> | <u>Section</u> | <u>Township</u> | <u>Range</u> |
|----------------|----------------|-----------------|--------------|
| NE             | 21             | 2N              | 11W          |
| SE             | 21             | 2N              | 11W          |
| NW             | 22             | 2N              | 11W          |

G&SRM, La Paz County, Arizona.


This claim is 1500 feet in length and 600 feet in width. This Notice of Location is posted on the centerline of the claim. The claim runs from the location monument on which this notice is posted 1450 feet in a northeasterly direction to the Northeast end line and 50 feet in a southwesterly direction to the Southwest end line. The claim boundaries are marked by six monuments, one at each corner and one at the center of each endline. The location monument on which this notice is posted is situated within Section 21, Township 2N, Range 11W, G&SRM, La Paz County, Arizona and is approximately 14332 feet East and 24792 feet South from the SE corner of Section 25, Township 3 North, Range 12 West, G&SRM, La Paz County, Arizona.

The undersigned claims the ground as depicted on the map that is attached to a copy of this Notice of Location filed in the office of the County Recorder, La Paz County, Arizona.

The claim has been monumented in accordance with State and Federal law. Corner, end centers and location monuments are posts, 1-1/2" x 1-1/2" x 5' projecting at least 4' above the ground.

Located, dated and posted on the ground the 4th day of September, 2015.

KENNECOTT EXPLORATION COMPANY



By: Erik Best, its Operating Officer

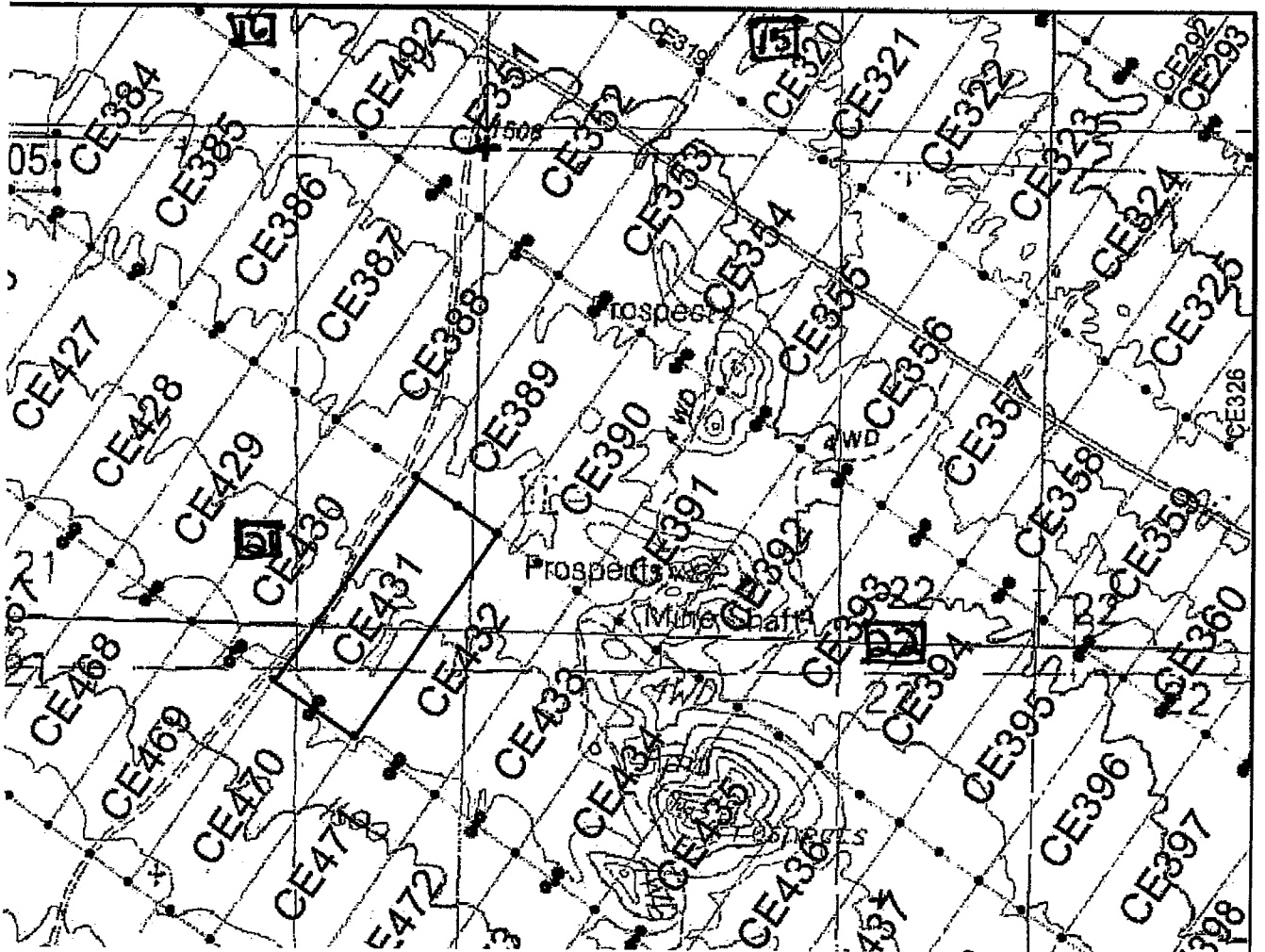
PHOENIX, ARIZONA

2015 OCT 21 P 2:45

RECEIVED  
CLM AZ STATE OFFICE

AMC 434431

Lode Mining Claim Map of the **CE431** Lode Claim,  
attached to and made a part of the Location Notice.



The scale is generally 1" = 2000". GN ↑

The Claim is located in: Section(s) 21, 22, T2N, R11W, G&SRM, La Paz County, Arizona.

TIE: The Location Monument of this claim is approximately 14332 feet East and 24792 feet South from the SE corner of Section 25, T3N, R12W, G&SRM, La Paz County, Arizona. The claim is 1500' long x 600' wide. The bearing for the claim block is N 35°E and S 55°E.

Monuments are 1-1/2" x 1-1/2" x 5' wood posts projecting at least four feet above the ground. Location monuments are generally set 50' inside the Northeast or Southwest endline along the center of each claim unless otherwise depicted.

RECEIVED  
 PLM AZ STATE OFFICE  
 2015 OCT 2 2:44  
 PHOENIX ARIZONA

AH0434431

When recorded return to:  
Kennecott Exploration Company  
224 North 2200 West  
Salt Lake City, UT 84116  
Attn: Land Department

ARIZONA NOTICE OF LOCATION  
(LODE CLAIM)

NOTICE IS HEREBY GIVEN THAT KENNECOTT EXPLORATION COMPANY, whose mailing address is 224 North 2200 West, Salt Lake City, Utah 84116 by its undersigned officer, makes this location of the CE432 Lode Mining Claim, in La Paz County, Arizona.

The general course of the claim is from the Northeast to Southwest, and said claim is within the:

| <u>Quarter</u> | <u>Section</u> | <u>Township</u> | <u>Range</u> |
|----------------|----------------|-----------------|--------------|
| NE             | 21             | 2N              | 11W          |
| SE             | 21             | 2N              | 11W          |
| SW             | 22             | 2N              | 11W          |
| NW             | 22             | 2N              | 11W          |

G&SRM, La Paz County, Arizona.

This claim is 1500 feet in length and 600 feet in width. This Notice of Location is posted on the centerline of the claim. The claim runs from the location monument on which this notice is posted 1450 feet in a northeasterly direction to the Northeast end line and 50 feet in a southwesterly direction to the Southwest end line. The claim boundaries are marked by six monuments, one at each corner and one at the center of each endline. The location monument on which this notice is posted is situated within Section 21, Township 2N, Range 11W, G&SRM, La Paz County, Arizona and is approximately 14822 feet East and 25135 feet South from the SE corner of Section 25, Township 3 North, Range 12 West, G&SRM, La Paz County, Arizona.

The undersigned claims the ground as depicted on the map that is attached to a copy of this Notice of Location filed in the office of the County Recorder, La Paz County, Arizona.

The claim has been monumented in accordance with State and Federal law. Corner, end centers and location monuments are posts, 1-1/2" x 1-1/2" x 5' projecting at least 4" above the ground.

Located, dated and posted on the ground the 4th day of September, 2015.

KENNECOTT EXPLORATION COMPANY



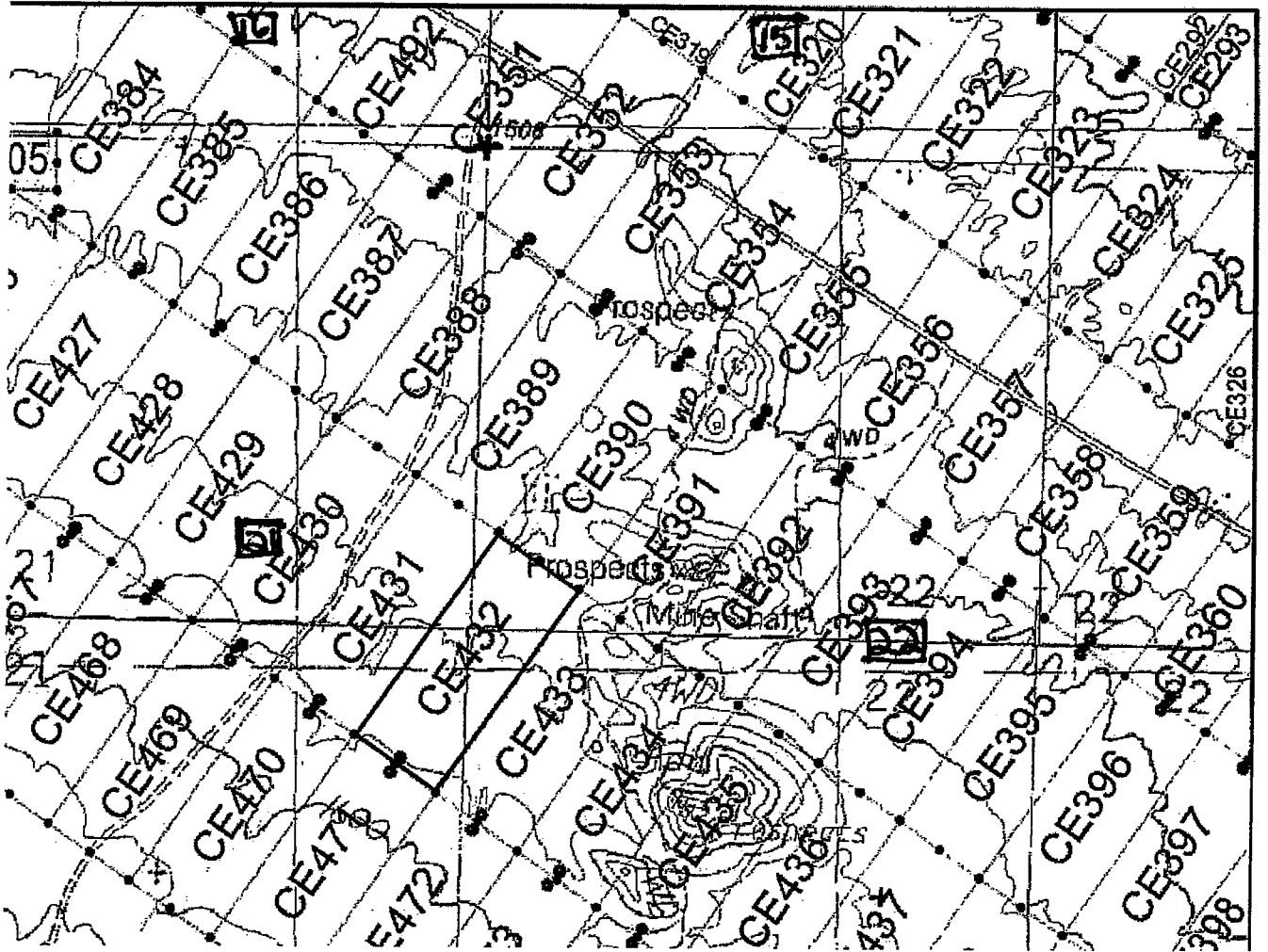
By: Erik Best, its Operating Officer

RECEIVED  
LA PAZ STATE OFFICE  
2015 OCT 21 P 2:45  
MINERALS, ARIZONA

AMC 434432



Lode Mining Claim Map of the **CE432** Lode Claim,  
attached to and made a part of the Location Notice.



The scale is generally 1" = 2000". GN ↑

The Claim is located in: Section(s) 21, 22, T2N, R11W, G&SRM, La Paz County, Arizona.

TIE: The Location Monument of this claim is approximately 14822 feet East and 25135 feet South from the corner of Section 25, T3N, R12W, G&SRM, La Paz County, Arizona. The claim is 1500' long x 600' wide. The bearing for the claim block is N 35°E and S 55°E.

Monuments are 1-1/2" x 1-1/2" x 5' wood posts projecting at least four feet above the ground. Location monuments are generally set 50' inside the Northeast or Southwest endline along the center of each claim unless otherwise depicted.

RECEIVED  
CLIMATE STATE OFFICE  
2015 OCT 24 2:44  
PHOENIX, ARIZONA

AMC434432

When recorded return to:  
Kennecott Exploration Company  
224 North 2200 West  
Salt Lake City, UT 84116  
Attn: Land Department

ARIZONA NOTICE OF LOCATION  
(LODE CLAIM)

NOTICE IS HEREBY GIVEN THAT KENNECOTT EXPLORATION COMPANY, whose mailing address is 224 North 2200 West, Salt Lake City, Utah 84116 by its undersigned officer, makes this location of the CE433 Lode Mining Claim, in La Paz County, Arizona.

The general course of the claim is from the Northeast to Southwest, and said claim is within the:

| <u>Quarter</u> | <u>Section</u> | <u>Township</u> | <u>Range</u> |
|----------------|----------------|-----------------|--------------|
| SE             | 21             | 2N              | 11W          |
| SW             | 22             | 2N              | 11W          |

G&SRM, La Paz County, Arizona.


This claim is 1500 feet in length and 600 feet in width. This Notice of Location is posted on the centerline of the claim. The claim runs from the location monument on which this notice is posted 1450 feet in a northeasterly direction to the Northeast end line and 50 feet in a southwesterly direction to the Southwest end line. The claim boundaries are marked by six monuments, one at each corner and one at the center of each endline. The location monument on which this notice is posted is situated within Section 22, Township 2N, Range 11W, G&SRM, La Paz County, Arizona and is approximately 15312 feet East and 25479 feet South from the SE corner of Section 25, Township 3 North, Range 12 West, G&SRM, La Paz County, Arizona.

The undersigned claims the ground as depicted on the map that is attached to a copy of this Notice of Location filed in the office of the County Recorder, La Paz County, Arizona.

The claim has been monumented in accordance with State and Federal law. Corner, end centers and location monuments are posts, 1-1/2" x 1-1/2" x 5' projecting at least 4' above the ground.

Located, dated and posted on the ground the 4th day of September, 2015.

KENNECOTT EXPLORATION COMPANY



By: Erik Best, its Operating Officer

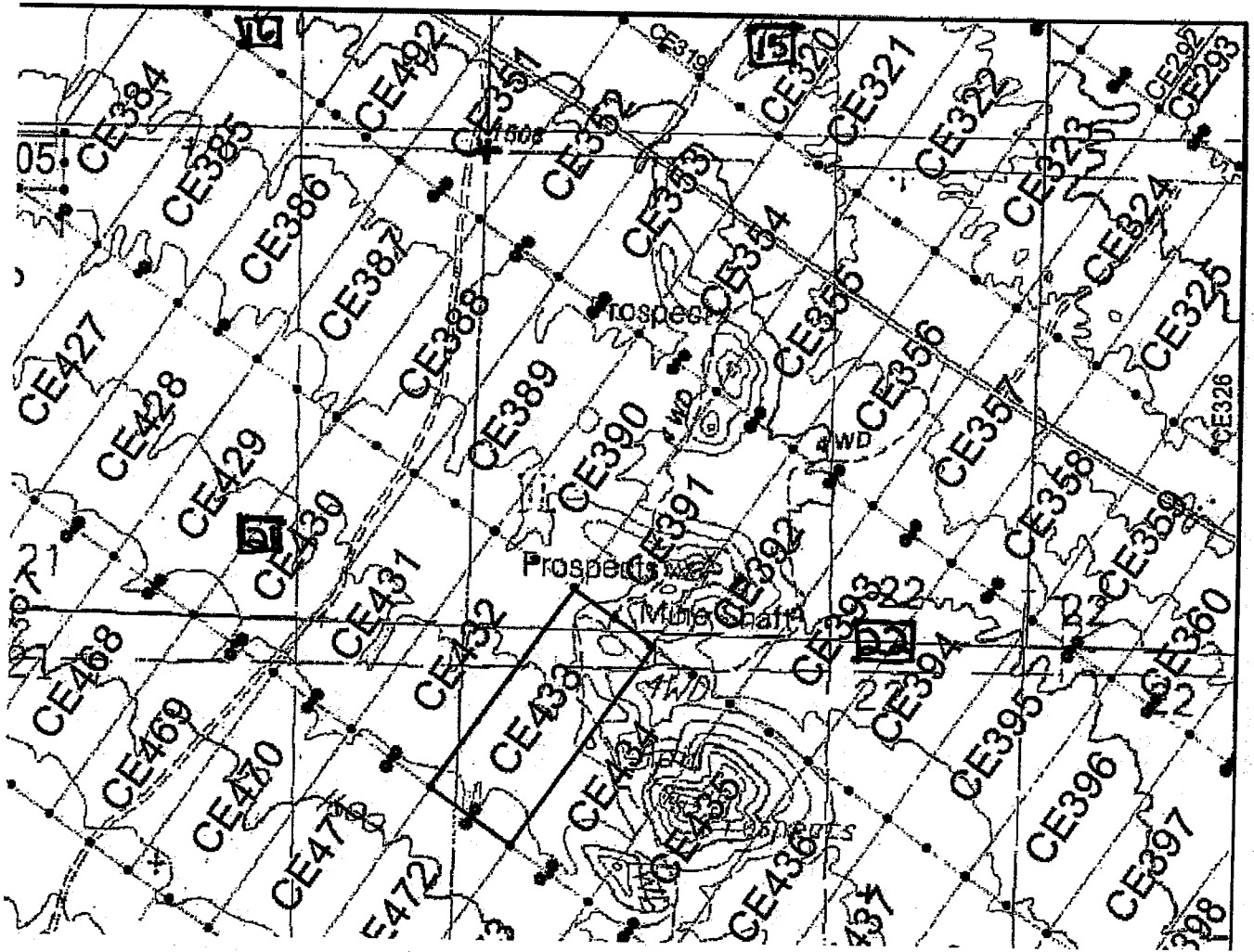
MOENIX, ARIZONA

2015 OCT 21 P 2:45

RECEIVED  
LAZ STATE OFFICE

AMC434433

Lode Mining Claim Map of the CE433 Lode Claim,  
attached to and made a part of the Location Notice.



The scale is generally 1" = 2000". GN ↑

AMC 434433

The Claim is located in: Section(s) 21, 22, T2N, R11W, G&SRM, La Paz County, Arizona.

TIE: The Location Monument of this claim is approximately 15312 feet East and 25479 feet South from the SE corner of Section 25, T3N, R12W, G&SRM, La Paz County, Arizona. The claim is 1500' long x 600' wide. The bearing for the claim block is N 35°E and S 55°E.

Monuments are 1-1/2" x 1-1/2" x 5' wood posts projecting at least four feet above the ground. Location monuments are generally set 50' inside the Northeast or Southwest endline along the center of each claim unless otherwise depicted.

RECEIVED  
COUNTY CLERK  
LA PAZ COUNTY, ARIZONA  
2015 JUN 21 PM 2:45

When recorded return to:  
Kennecott Exploration Company  
224 North 2200 West  
Salt Lake City, UT 84116  
Attn: Land Department

ARIZONA NOTICE OF LOCATION  
(LODE CLAIM)

NOTICE IS HEREBY GIVEN THAT KENNECOTT EXPLORATION COMPANY, whose mailing address is 224 North 2200 West, Salt Lake City, Utah 84116 by its undersigned officer, makes this location of the CE434 Lode Mining Claim, in La Paz County, Arizona.

The general course of the claim is from the Northeast to Southwest, and said claim is within the:

| <u>Quarter</u> | <u>Section</u> | <u>Township</u> | <u>Range</u> |
|----------------|----------------|-----------------|--------------|
| SW             | 22             | 2N              | 11W          |

G&SRM, La Paz County, Arizona.


This claim is 1500 feet in length and 600 feet in width. This Notice of Location is posted on the centerline of the claim. The claim runs from the location monument on which this notice is posted 1450 feet in a northeasterly direction to the Northeast end line and 50 feet in a southwesterly direction to the Southwest end line. The claim boundaries are marked by six monuments, one at each corner and one at the center of each endline. The location monument on which this notice is posted is situated within Section 22, Township 2N, Range 11W, G&SRM, La Paz County, Arizona and is approximately 15786 feet East and 25810 feet South from the SE corner of Section 25, Township 3 North, Range 12 West, G&SRM, La Paz County, Arizona.

The undersigned claims the ground as depicted on the map that is attached to a copy of this Notice of Location filed in the office of the County Recorder, La Paz County, Arizona.

The claim has been monumented in accordance with State and Federal law. Corner, end centers and location monuments are posts, 1-1/2" x 1-1/2" x 5' projecting at least 4' above the ground.

Located, dated and posted on the ground the 4th day of September, 2015.

KENNECOTT EXPLORATION COMPANY



By: Erik Best, its Operating Officer

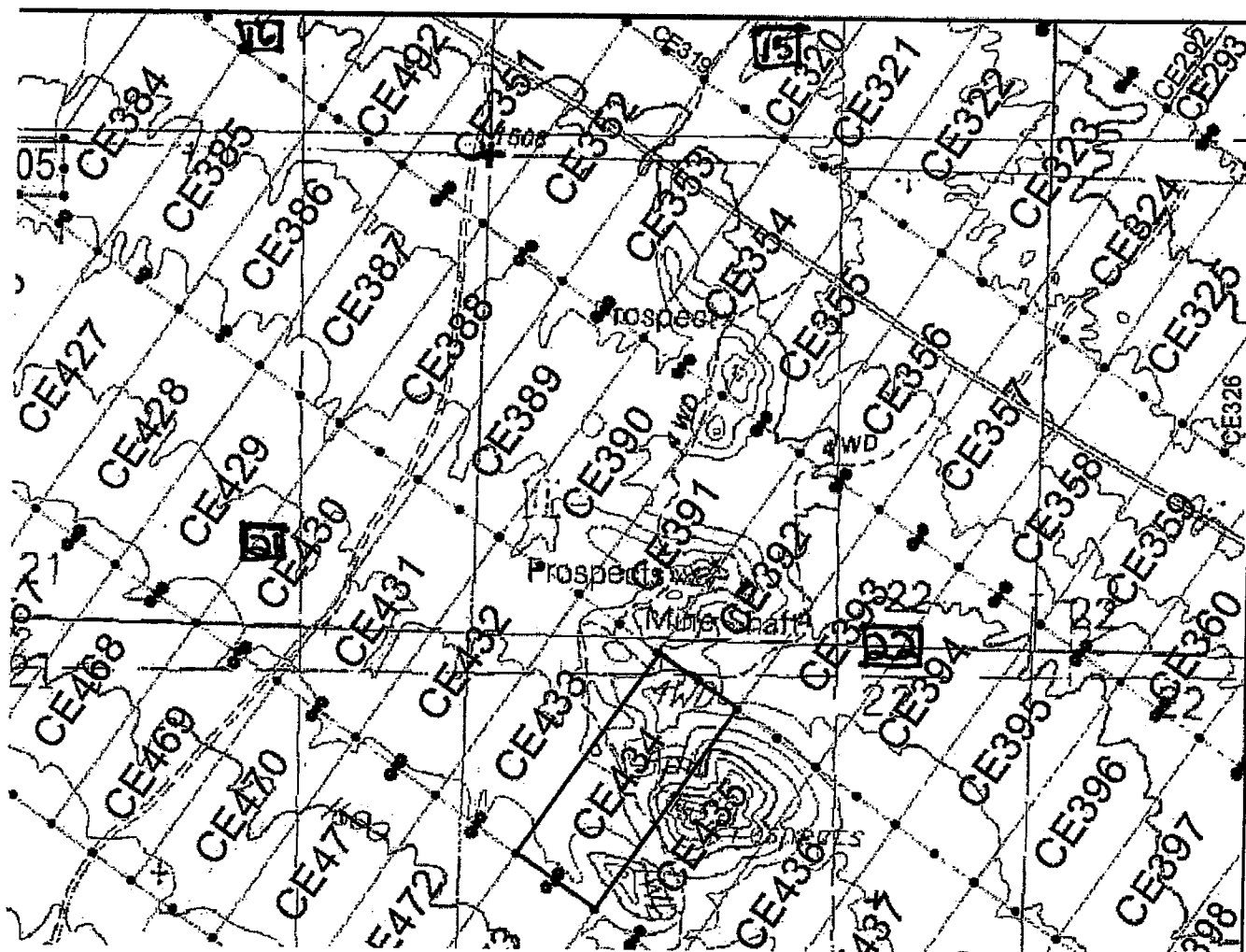
PHOENIX, ARIZONA

2015 OCT 21 P 2:45

RECEIVED  
CLM AZ STATE OFFICE

AMC434434

Lode Mining Claim Map of the CE434 Lode Claim,  
attached to and made a part of the Location Notice.



The scale is generally 1" = 2000". GN ↑

AMC434434

The Claim is located in: Section(s) 22, T2N, R11W, G&SRM, La Paz County, Arizona.

TIE: The Location Monument of this claim is approximately 15786 feet East and 25810 feet South from the SE corner of Section 25, T3N, R12W, G&SRM, La Paz County, Arizona. The claim is 1500' long x 600' wide. The bearing for the claim block is N 35°E and S 55°E.

Monuments are 1-1/2" x 1-1/2" x 5' wood posts projecting at least four feet above the ground. Location monuments are generally set 50' inside the Northeast or Southwest endline along the center of each claim unless otherwise depicted.

RECEIVED  
MAY 21 2015  
MILK, ARIZONA

When recorded return to:  
Kennecott Exploration Company  
224 North 2200 West  
Salt Lake City, UT 84116  
Attn: Land Department

ARIZONA NOTICE OF LOCATION  
(LODE CLAIM)

NOTICE IS HEREBY GIVEN THAT KENNECOTT EXPLORATION COMPANY, whose mailing address is 224 North 2200 West, Salt Lake City, Utah 84116 by its undersigned officer, makes this location of the CE435 Lode Mining Claim, in La Paz County, Arizona.

The general course of the claim is from the Northeast to Southwest, and said claim is within the:

| <u>Quarter</u> | <u>Section</u> | <u>Township</u> | <u>Range</u> |
|----------------|----------------|-----------------|--------------|
| SW             | 22             | 2N              | 11W          |

G&SRM, La Paz County, Arizona.


This claim is 1500 feet in length and 600 feet in width. This Notice of Location is posted on the centerline of the claim. The claim runs from the location monument on which this notice is posted 1450 feet in a northeasterly direction to the Northeast end line and 50 feet in a southwesterly direction to the Southwest end line. The claim boundaries are marked by six monuments, one at each corner and one at the center of each endline. The location monument on which this notice is posted is situated within Section 22, Township 2N, Range 11W, G&SRM, La Paz County, Arizona and is approximately 16287 feet East and 26162 feet South from the SE corner of Section 25, Township 3 North, Range 12 West, G&SRM, La Paz County, Arizona.

The undersigned claims the ground as depicted on the map that is attached to a copy of this Notice of Location filed in the office of the County Recorder, La Paz County, Arizona.

The claim has been monumented in accordance with State and Federal law. Corner, end centers and location monuments are posts, 1-1/2" x 1-1/2" x 5' projecting at least 4' above the ground.

Located, dated and posted on the ground the 4th day of September, 2015.

KENNECOTT EXPLORATION COMPANY

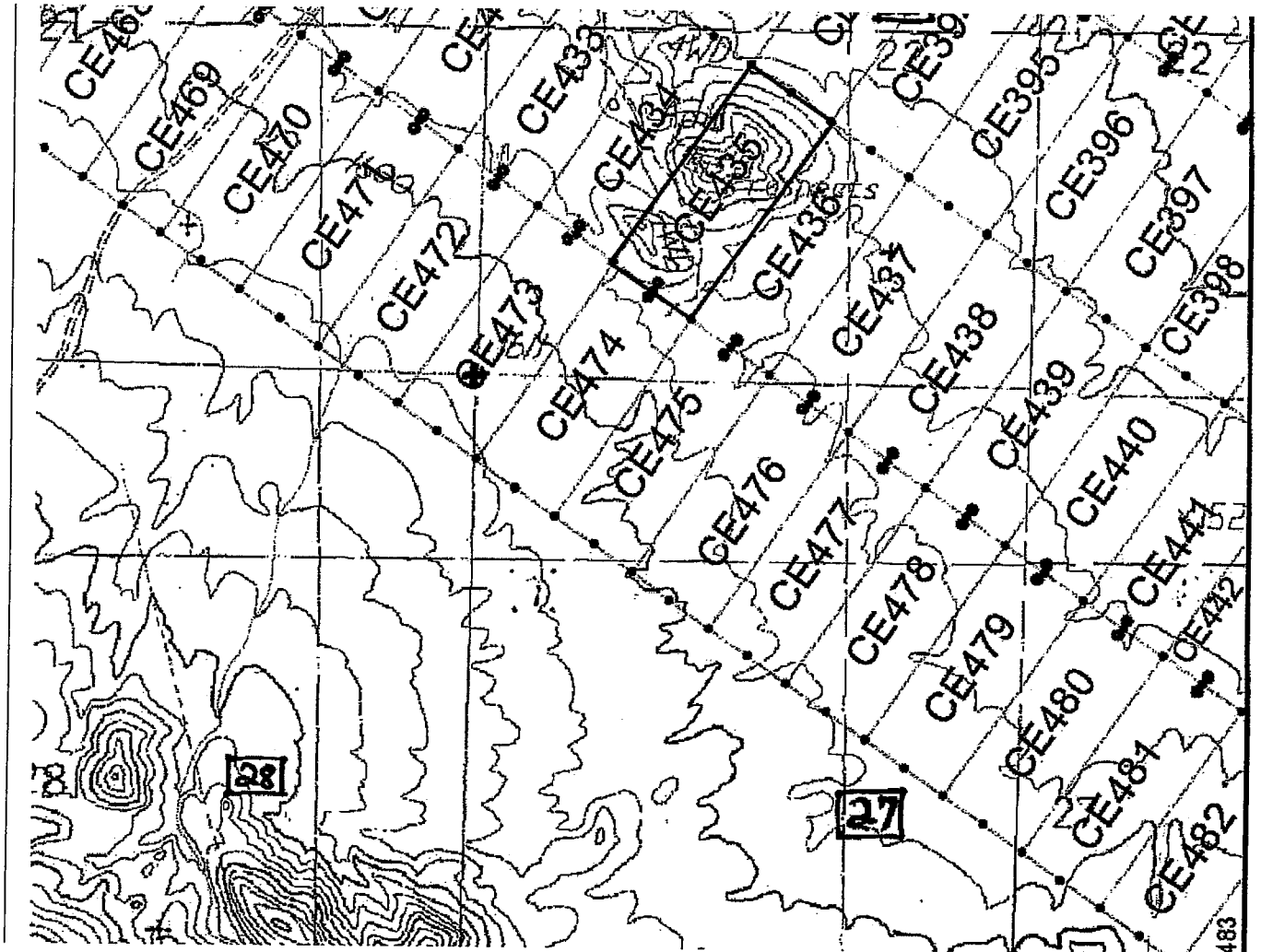


By: Erik Best, its Operating Officer

RECEIVED  
CLM AZ STATE OFFICE  
2015 OCT 21 P 2:45  
GLENDALE, ARIZONA

AMC 434435

Lode Mining Claim Map of the **CE435** Lode Claim,  
attached to and made a part of the Location Notice.



The scale is generally 1" = 2000". GN ↑

The Claim is located in: Section(s) 22, T2N, R11W, G&SRM, La Paz County, Arizona.

TIE: The Location Monument of this claim is approximately 16287 feet East and 26162 feet South from the SE corner of Section 25, T3N, R12W, G&SRM, La Paz County, Arizona. The claim is 1500' long x 600' wide. The bearing for the claim block is N 35°E and S 55°E.

Monuments are 1-1/2" x 1-1/2" x 5' wood posts projecting at least four feet above the ground. Location monuments are generally set 50' inside the Northeast or Southwest endline along the center of each claim unless otherwise depicted.

REFINED  
 CLAIM MONUMENT OFFICE  
 2015 OCT 11 P 2:10  
 ARIZONA

AMC434435

483

When recorded return to:  
Kennecott Exploration Company  
224 North 2200 West  
Salt Lake City, UT 84116  
Attn: Land Department

ARIZONA NOTICE OF LOCATION  
(LODE CLAIM)

NOTICE IS HEREBY GIVEN THAT KENNECOTT EXPLORATION COMPANY, whose mailing address is 224 North 2200 West, Salt Lake City, Utah 84116 by its undersigned officer, makes this location of the CE436 Lode Mining Claim, in La Paz County, Arizona.

The general course of the claim is from the Northeast to Southwest, and said claim is within the:

| <u>Quarter</u> | <u>Section</u> | <u>Township</u> | <u>Range</u> |
|----------------|----------------|-----------------|--------------|
| SW             | 22             | 2N              | 11W          |

G&SRM, La Paz County, Arizona.


This claim is 1500 feet in length and 600 feet in width. This Notice of Location is posted on the centerline of the claim. The claim runs from the location monument on which this notice is posted 1450 feet in a northeasterly direction to the Northeast end line and 50 feet in a southwesterly direction to the Southwest end line. The claim boundaries are marked by six monuments, one at each corner and one at the center of each endline. The location monument on which this notice is posted is situated within Section 22, Township 2N, Range 11W, G&SRM, La Paz County, Arizona and is approximately 16783 feet East and 26509 feet South from the SE corner of Section 25, Township 3 North, Range 12 West, G&SRM, La Paz County, Arizona.

The undersigned claims the ground as depicted on the map that is attached to a copy of this Notice of Location filed in the office of the County Recorder, La Paz County, Arizona.

The claim has been monumented in accordance with State and Federal law. Corner, end centers and location monuments are posts, 1-1/2" x 1-1/2" x 5' projecting at least 4' above the ground.

Located, dated and posted on the ground the 4th day of September, 2015.

KENNECOTT EXPLORATION COMPANY



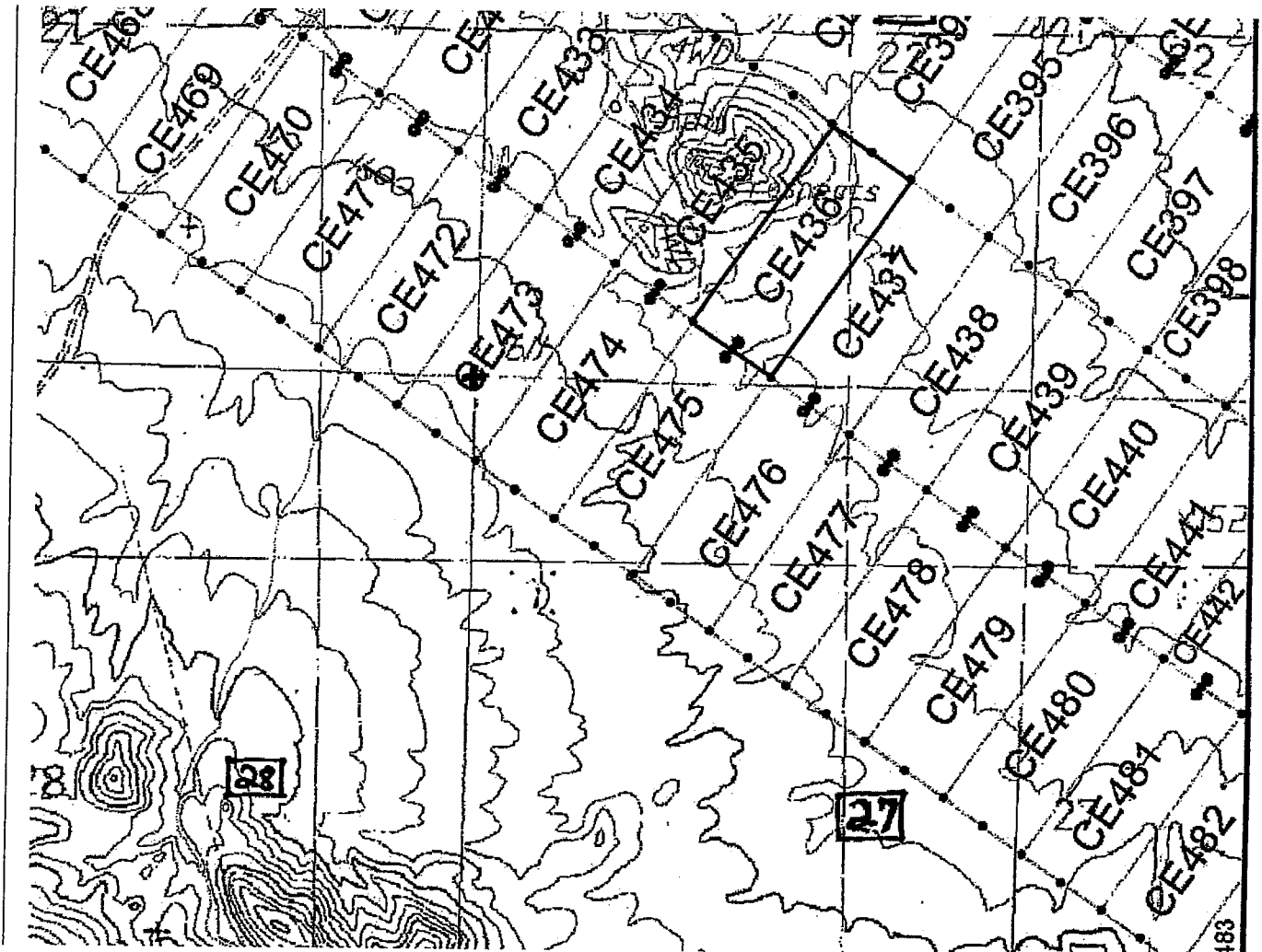
By: Erik Best, its Operating Officer

RECEIVED  
CLM AZ STATE OFFICE  
2015 OCT 21 P 2:46  
TUCSON, ARIZONA

AMC 434436



Lode Mining Claim Map of the **CE436** Lode Claim,  
attached to and made a part of the Location Notice.



AMC 434436

The scale is generally 1" = 2000". GN ↑

The Claim is located in: Section(s) 22, T2N, R11W, G&SRM, La Paz County, Arizona.

TIE: The Location Monument of this claim is approximately 16783 feet East and 26509 feet South from the SE corner of Section 25, T3N, R12W, G&SRM, La Paz County, Arizona. The claim is 1500' long x 600' wide. The bearing for the claim block is N 35°E and S 55°E.

Monuments are 1-1/2" x 1-1/2" x 5' wood posts projecting at least four feet above the ground. Location monuments are generally set 50' inside the Northeast or Southwest endline along the center of each claim unless otherwise depicted.

RECEIVED  
LA PAZ COUNTY ARIZONA  
2015 FEB 1 P 2:36

When recorded return to:  
Kennecott Exploration Company  
224 North 2200 West  
Salt Lake City, UT 84116  
Attn: Land Department

ARIZONA NOTICE OF LOCATION  
(LODE CLAIM)

NOTICE IS HEREBY GIVEN THAT KENNECOTT EXPLORATION COMPANY, whose mailing address is 224 North 2200 West, Salt Lake City, Utah 84116 by its undersigned officer, makes this location of the CE437 Lode Mining Claim, in La Paz County, Arizona.

The general course of the claim is from the Northeast to Southwest, and said claim is within the:

| <u>Quarter</u> | <u>Section</u> | <u>Township</u> | <u>Range</u> |
|----------------|----------------|-----------------|--------------|
| SE             | 22             | 2N              | 11W          |
| SW             | 22             | 2N              | 11W          |
| NW             | 27             | 2N              | 11W          |

G&SRM, La Paz County, Arizona.


This claim is 1500 feet in length and 600 feet in width. This Notice of Location is posted on the centerline of the claim. The claim runs from the location monument on which this notice is posted 1450 feet in a northeasterly direction to the Northeast end line and 50 feet in a southwesterly direction to the Southwest end line. The claim boundaries are marked by six monuments, one at each corner and one at the center of each endline. The location monument on which this notice is posted is situated within Section 27, Township 2N, Range 11W, G&SRM, La Paz County, Arizona and is approximately 17269 feet East and 26849 feet South from the SE corner of Section 25, Township 3 North, Range 12 West, G&SRM, La Paz County, Arizona.

The undersigned claims the ground as depicted on the map that is attached to a copy of this Notice of Location filed in the office of the County Recorder, La Paz County, Arizona.

The claim has been monumented in accordance with State and Federal law. Corner, end centers and location monuments are posts, 1-1/2" x 1-1/2" x 5' projecting at least 4' above the ground.

Located, dated and posted on the ground the 4th day of September, 2015.

KENNECOTT EXPLORATION COMPANY

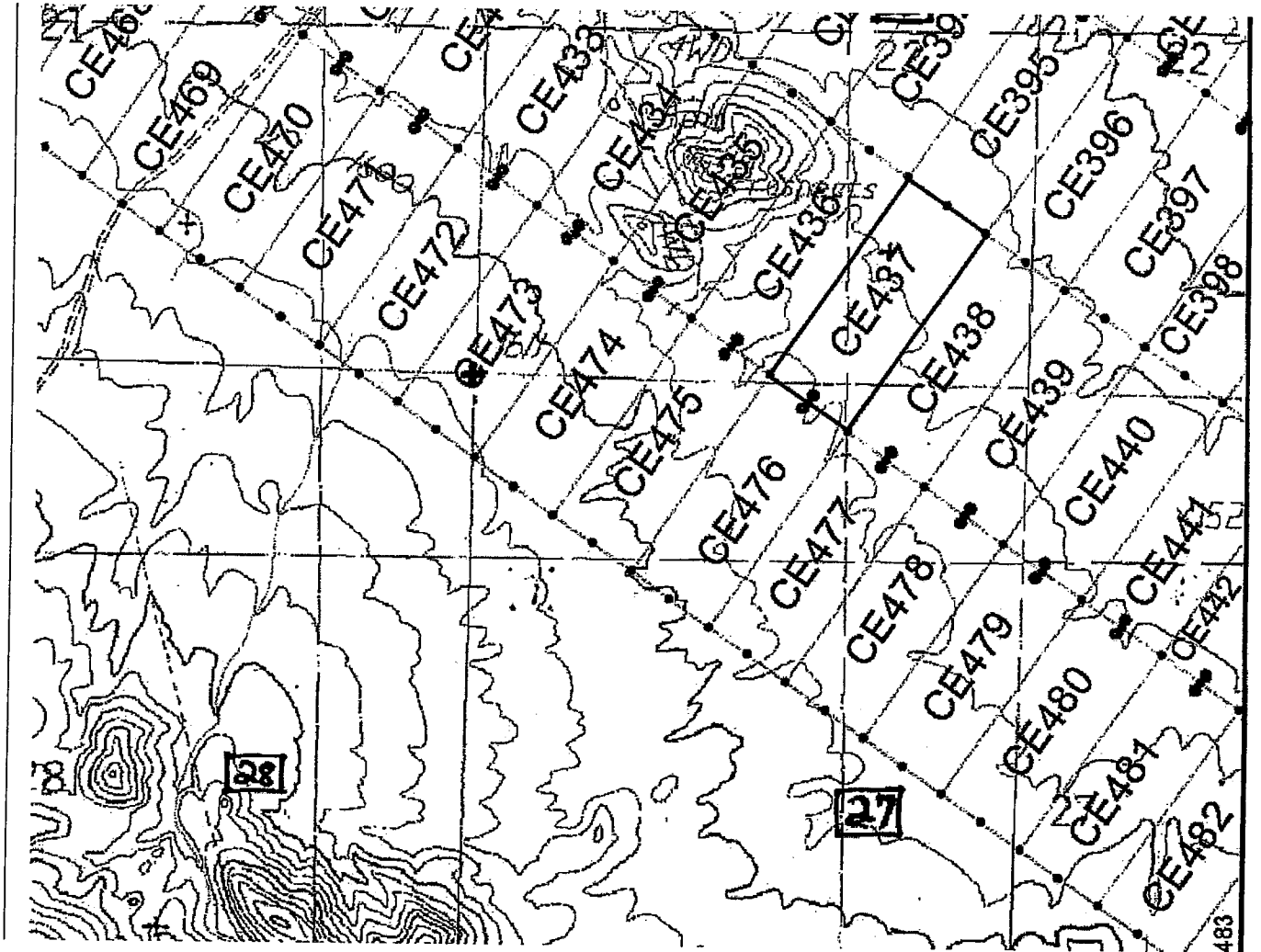


By: Erik Best, its Operating Officer

RECEIVED  
CLM AZ STATE OFFICE  
2015 OCT 21 P 2:46  
DENIX, ARIZONA

AMC434437

Lode Mining Claim Map of the **CE437** Lode Claim,  
attached to and made a part of the Location Notice.



The scale is generally 1" = 2000". GN ↑

AMC434437

The Claim is located in: Section(s) 22, 27, T2N, R11W, G&SRM, La Paz County, Arizona.

TIE: The Location Monument of this claim is approximately 17269 feet East and 26849 feet South from the SE corner of Section 25, T3N, R12W, G&SRM, La Paz County, Arizona. The claim is 1500' long x 600' wide. The bearing for the claim block is N 35°E and S 55°E.

Monuments are 1-1/2" x 1-1/2" x 5' wood posts projecting at least four feet above the ground. Location monuments are generally set 50' inside the Northeast or Southwest endline along the center of each claim unless otherwise depicted.

RECEIVED  
2015 OCT 2 2:45  
LA PAZ COUNTY, ARIZONA

When recorded return to:  
Kennecott Exploration Company  
224 North 2200 West  
Salt Lake City, UT 84116  
Attn: Land Department

ARIZONA NOTICE OF LOCATION  
(LODE CLAIM)

NOTICE IS HEREBY GIVEN THAT KENNECOTT EXPLORATION COMPANY, whose mailing address is 224 North 2200 West, Salt Lake City, Utah 84116 by its undersigned officer, makes this location of the CE438 Lode Mining Claim, in La Paz County, Arizona.

The general course of the claim is from the Northeast to Southwest, and said claim is within the:

| <u>Quarter</u> | <u>Section</u> | <u>Township</u> | <u>Range</u> |
|----------------|----------------|-----------------|--------------|
| SE             | 22             | 2N              | 11W          |
| SW             | 22             | 2N              | 11W          |
| NE             | 27             | 2N              | 11W          |
| NW             | 27             | 2N              | 11W          |

G&SRM, La Paz County, Arizona.


This claim is 1500 feet in length and 600 feet in width. This Notice of Location is posted on the centerline of the claim. The claim runs from the location monument on which this notice is posted 1450 feet in a northeasterly direction to the Northeast end line and 50 feet in a southwesterly direction to the Southwest end line. The claim boundaries are marked by six monuments, one at each corner and one at the center of each endline. The location monument on which this notice is posted is situated within Section 27, Township 2N, Range 11W, G&SRM, La Paz County, Arizona and is approximately 17760 feet East and 27193 feet South from the SE corner of Section 25, Township 3 North, Range 12 West, G&SRM, La Paz County, Arizona.

The undersigned claims the ground as depicted on the map that is attached to a copy of this Notice of Location filed in the office of the County Recorder, La Paz County, Arizona.

The claim has been monumented in accordance with State and Federal law. Corner, end centers and location monuments are posts, 1-1/2" x 1-1/2" x 5' projecting at least 4' above the ground.

Located, dated and posted on the ground the 4th day of September, 2015.

KENNECOTT EXPLORATION COMPANY

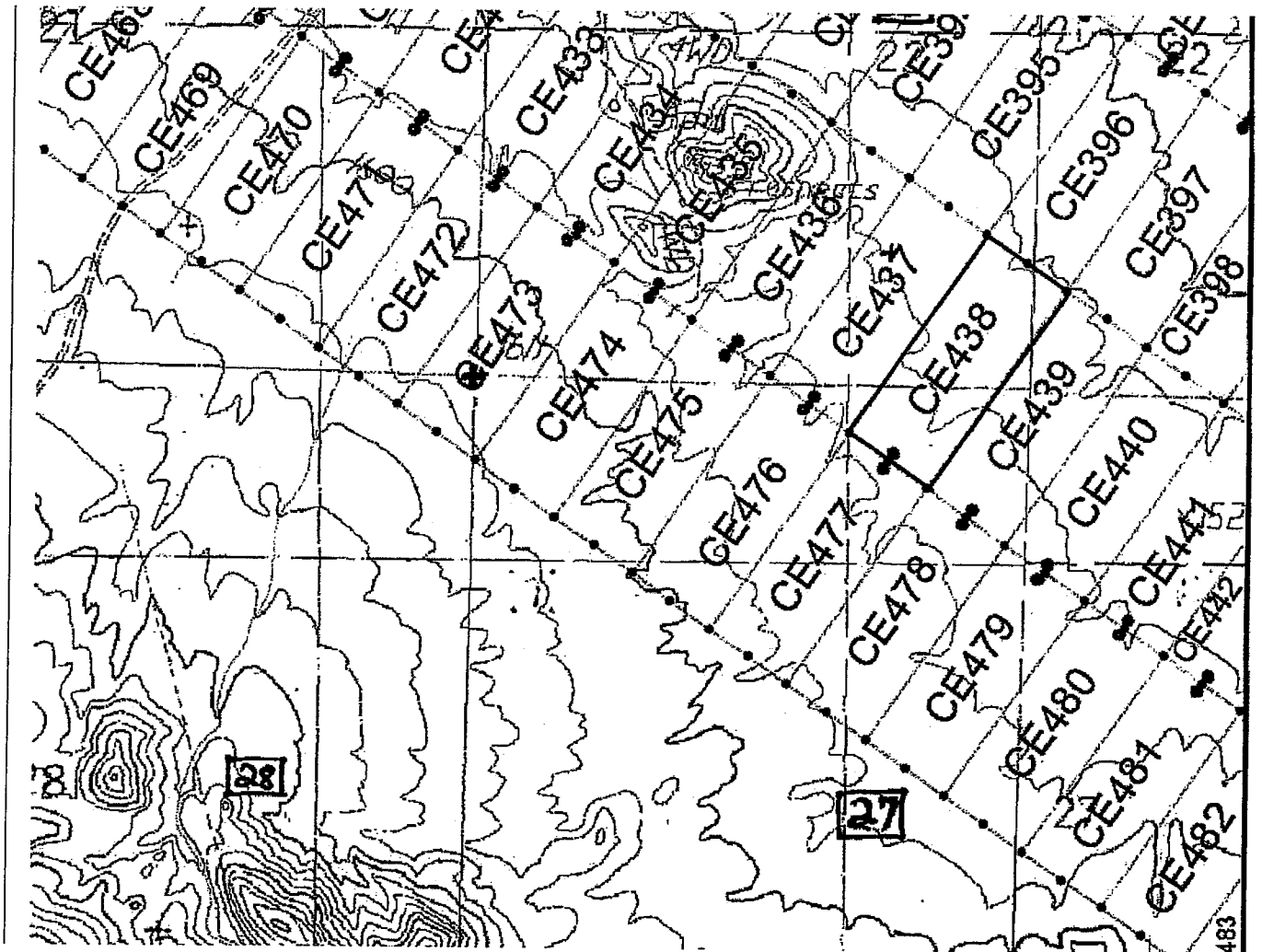


By: Erik Best, its Operating Officer

RECEIVED  
CLM AZ STATE OFFICE  
2015 OCT 21 P 2:45  
MOENIX, ARIZONA

AHC 434438

Lode Mining Claim Map of the **CE438** Lode Claim,  
attached to and made a part of the Location Notice.



The scale is generally 1" = 2000". GN ↑

The Claim is located in: Section(s) 22, 27, T2N, R11W, G&SRM, La Paz County, Arizona.

TIE: The Location Monument of this claim is approximately 17760 feet East and 27193 feet South from the SE corner of Section 25, T3N, R12W, G&SRM, La Paz County, Arizona. The claim is 1500' long x 600' wide. The bearing for the claim block is N 35°E and S 55°E.

Monuments are 1-1/2" x 1-1/2" x 5' wood posts projecting at least four feet above the ground. Location monuments are generally set 50' inside the Northeast or Southwest endline along the center of each claim unless otherwise depicted.

RECEIVED  
 2015 OCT 21 PM 2:46  
 GENERAL  
 2015

ANCL34438

When recorded return to:  
Kennecott Exploration Company  
224 North 2200 West  
Salt Lake City, UT 84116  
Attn: Land Department

ARIZONA NOTICE OF LOCATION  
(LODE CLAIM)

NOTICE IS HEREBY GIVEN THAT KENNECOTT EXPLORATION COMPANY, whose mailing address is 224 North 2200 West, Salt Lake City, Utah 84116 by its undersigned officer, makes this location of the CE439 Lode Mining Claim, in La Paz County, Arizona.

The general course of the claim is from the Northeast to Southwest, and said claim is within the:

| <u>Quarter</u> | <u>Section</u> | <u>Township</u> | <u>Range</u> |
|----------------|----------------|-----------------|--------------|
| SE             | 22             | 2N              | 11W          |
| NE             | 27             | 2N              | 11W          |

G&SRM, La Paz County, Arizona.


This claim is 1500 feet in length and 600 feet in width. This Notice of Location is posted on the centerline of the claim. The claim runs from the location monument on which this notice is posted 1450 feet in a northeasterly direction to the Northeast end line and 50 feet in a southwesterly direction to the Southwest end line. The claim boundaries are marked by six monuments, one at each corner and one at the center of each endline. The location monument on which this notice is posted is situated within Section 27, Township 2N, Range 11W, G&SRM, La Paz County, Arizona and is approximately 18258 feet East and 27542 feet South from the SE corner of Section 25, Township 3 North, Range 12 West, G&SRM, La Paz County, Arizona.

The undersigned claims the ground as depicted on the map that is attached to a copy of this Notice of Location filed in the office of the County Recorder, La Paz County, Arizona.

The claim has been monumented in accordance with State and Federal law. Corner, end centers and location monuments are posts, 1-1/2" x 1-1/2" x 5' projecting at least 4' above the ground.

Located, dated and posted on the ground the 4th day of September, 2015.

KENNECOTT EXPLORATION COMPANY

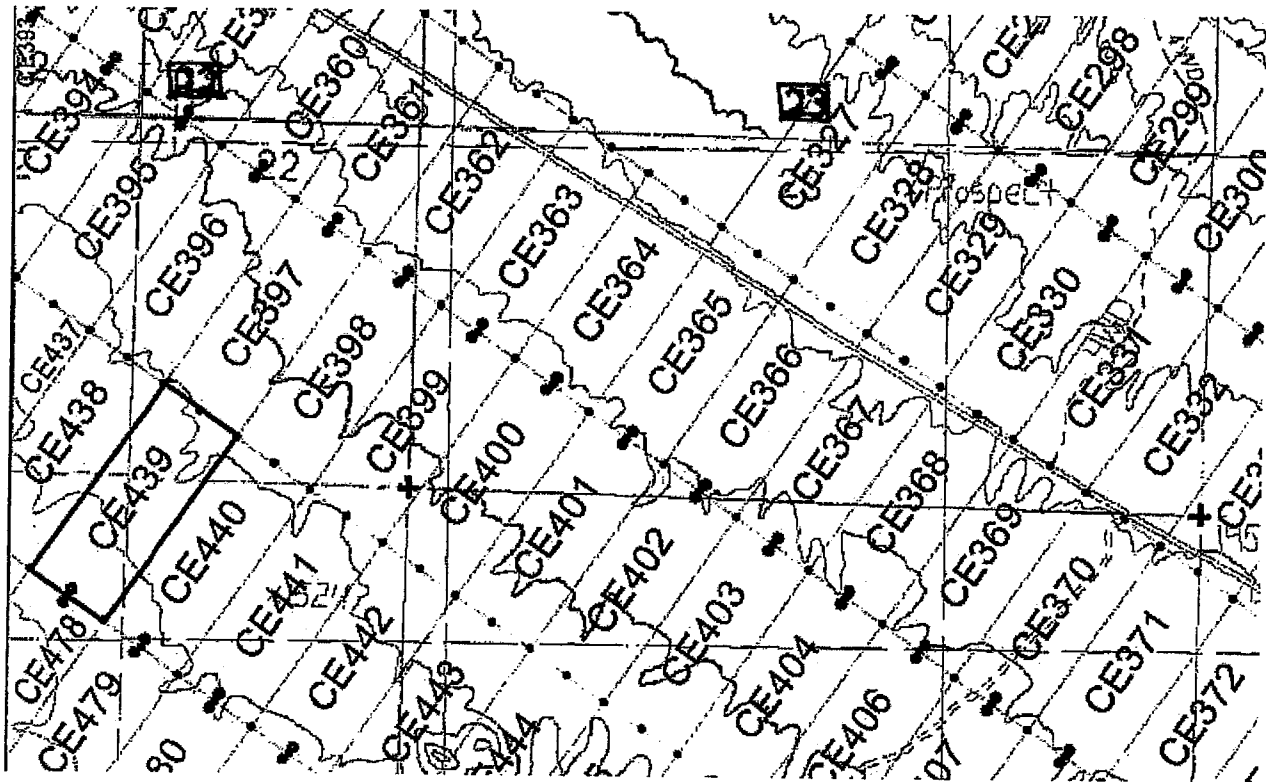


By: Erik Best, its Operating Officer

RECEIVED  
COUNTY RECORDER  
LA PAZ COUNTY, ARIZONA  
2015 OCT 21 P 2:46

AMC 434439

Lode Mining Claim Map of the **CE439** Lode Claim,  
attached to and made a part of the Location Notice.



The scale is generally 1" = 2000". GN ↑

The Claim is located in: Section(s) 22, 27, T2N, R11W, G&SRM, La Paz County, Arizona.

TIE: The Location Monument of this claim is approximately 18258 feet East and 27542 feet South from the SE corner of Section 25, T3N, R12W, G&SRM, La Paz County, Arizona. The claim is 1500' long x 600' wide. The bearing for the claim block is N 35°E and S 55°E.

Monuments are 1-1/2" x 1-1/2" x 5' wood posts projecting at least four feet above the ground. Location monuments are generally set 50' inside the Northeast or Southwest endline along the center of each claim unless otherwise depicted.

RECEIVED  
MILWAUKEE, WISCONSIN  
2015 OCT 21 P 2:46  
AMERICAN ARIZONA

AMC 434439

When recorded return to:  
Kennecott Exploration Company  
224 North 2200 West  
Salt Lake City, UT 84116  
Attn: Land Department

ARIZONA NOTICE OF LOCATION  
(LODE CLAIM)

NOTICE IS HEREBY GIVEN THAT KENNECOTT EXPLORATION COMPANY, whose mailing address is 224 North 2200 West, Salt Lake City, Utah 84116 by its undersigned officer, makes this location of the CE440 Lode Mining Claim, in La Paz County, Arizona.

The general course of the claim is from the Northeast to Southwest, and said claim is within the:

| <u>Quarter</u> | <u>Section</u> | <u>Township</u> | <u>Range</u> |
|----------------|----------------|-----------------|--------------|
| SE             | 22             | 2N              | 11W          |
| NE             | 27             | 2N              | 11W          |

G&SRM, La Paz County, Arizona.

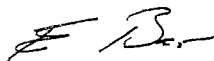
This claim is 1500 feet in length and 600 feet in width. This Notice of Location is posted on the centerline of the claim. The claim runs from the location monument on which this notice is posted 1450 feet in a northeasterly direction to the Northeast end line and 50 feet in a southwesterly direction to the Southwest end line. The claim boundaries are marked by six monuments, one at each corner and one at the center of each endline. The location monument on which this notice is posted is situated within Section 27, Township 2N, Range 11W, G&SRM, La Paz County, Arizona and is approximately 18733 feet East and 27875 feet South from the SE corner of Section 25, Township 3 North, Range 12 West, G&SRM, La Paz County, Arizona.

The undersigned claims the ground as depicted on the map that is attached to a copy of this Notice of Location filed in the office of the County Recorder, La Paz County, Arizona.

The claim has been monumented in accordance with State and Federal law. Corner, end centers and location monuments are posts, 1-1/2" x 1-1/2" x 5' projecting at least 4' above the ground.

Located, dated and posted on the ground the 4th day of September, 2015.

KENNECOTT EXPLORATION COMPANY



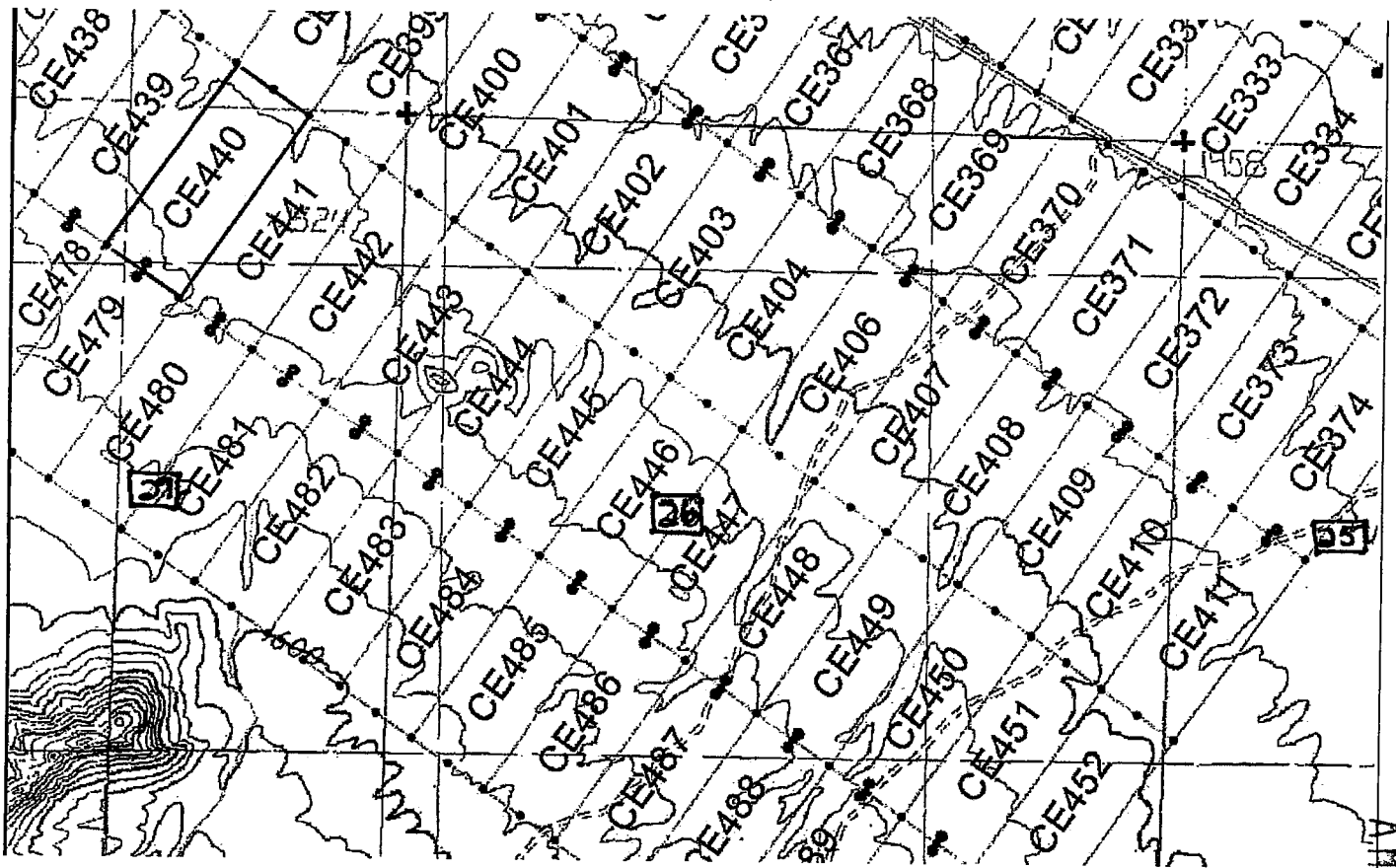
By: Erik Best, its Operating Officer

RECEIVED  
CLM AZ STATE OFFICE  
2015 OCT 21 P 2:46  
PHEENIX, ARIZONA

AMC 434440



Lode Mining Claim Map of the **CE440** Lode Claim,  
attached to and made a part of the Location Notice.



The scale is generally 1" = 2000". GN ↑

The Claim is located in: Section(s) 22, 27, T2N, R11W, G&SRM, La Paz County, Arizona.

TIE: The Location Monument of this claim is approximately 18733 feet East and 27875 feet South from the SE corner of Section 25, T3N, R12W, G&SRM, La Paz County, Arizona. The claim is 1500' long x 600' wide. The bearing for the claim block is N 35°E and S 55°E.

Monuments are 1-1/2" x 1-1/2" x 5' wood posts projecting at least four feet above the ground. Location monuments are generally set 50' inside the Northeast or Southwest endline along the center of each claim unless otherwise depicted.

RECEIVED  
LADY ASSISTANT OFFICER  
2015 OCT 29 P 2:46  
ARIZONA

AMC 434440

When recorded return to:  
Kennecott Exploration Company  
224 North 2200 West  
Salt Lake City, UT 84116  
Attn: Land Department

ARIZONA NOTICE OF LOCATION  
(LODE CLAIM)

NOTICE IS HEREBY GIVEN THAT KENNECOTT EXPLORATION COMPANY, whose mailing address is 224 North 2200 West, Salt Lake City, Utah 84116 by its undersigned officer, makes this location of the CE441 Lode Mining Claim, in La Paz County, Arizona.

The general course of the claim is from the Northeast to Southwest, and said claim is within the:

| <u>Quarter</u> | <u>Section</u> | <u>Township</u> | <u>Range</u> |
|----------------|----------------|-----------------|--------------|
| NE             | 27             | 2N              | 11W          |

G&SRM, La Paz County, Arizona.

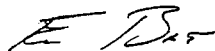
This claim is 1500 feet in length and 600 feet in width. This Notice of Location is posted on the centerline of the claim. The claim runs from the location monument on which this notice is posted 1450 feet in a northeasterly direction to the Northeast end line and 50 feet in a southwesterly direction to the Southwest end line. The claim boundaries are marked by six monuments, one at each corner and one at the center of each endline. The location monument on which this notice is posted is situated within Section 27, Township 2N, Range 11W, G&SRM, La Paz County, Arizona and is approximately 19233 feet East and 28225 feet South from the SE corner of Section 25, Township 3 North, Range 12 West, G&SRM, La Paz County, Arizona.

The undersigned claims the ground as depicted on the map that is attached to a copy of this Notice of Location filed in the office of the County Recorder, La Paz County, Arizona.

The claim has been monumented in accordance with State and Federal law. Corner, end centers and location monuments are posts, 1-1/2" x 1-1/2" x 5' projecting at least 4' above the ground.

Located, dated and posted on the ground the 4th day of September, 2015.

KENNECOTT EXPLORATION COMPANY



By: Erik Best, its Operating Officer

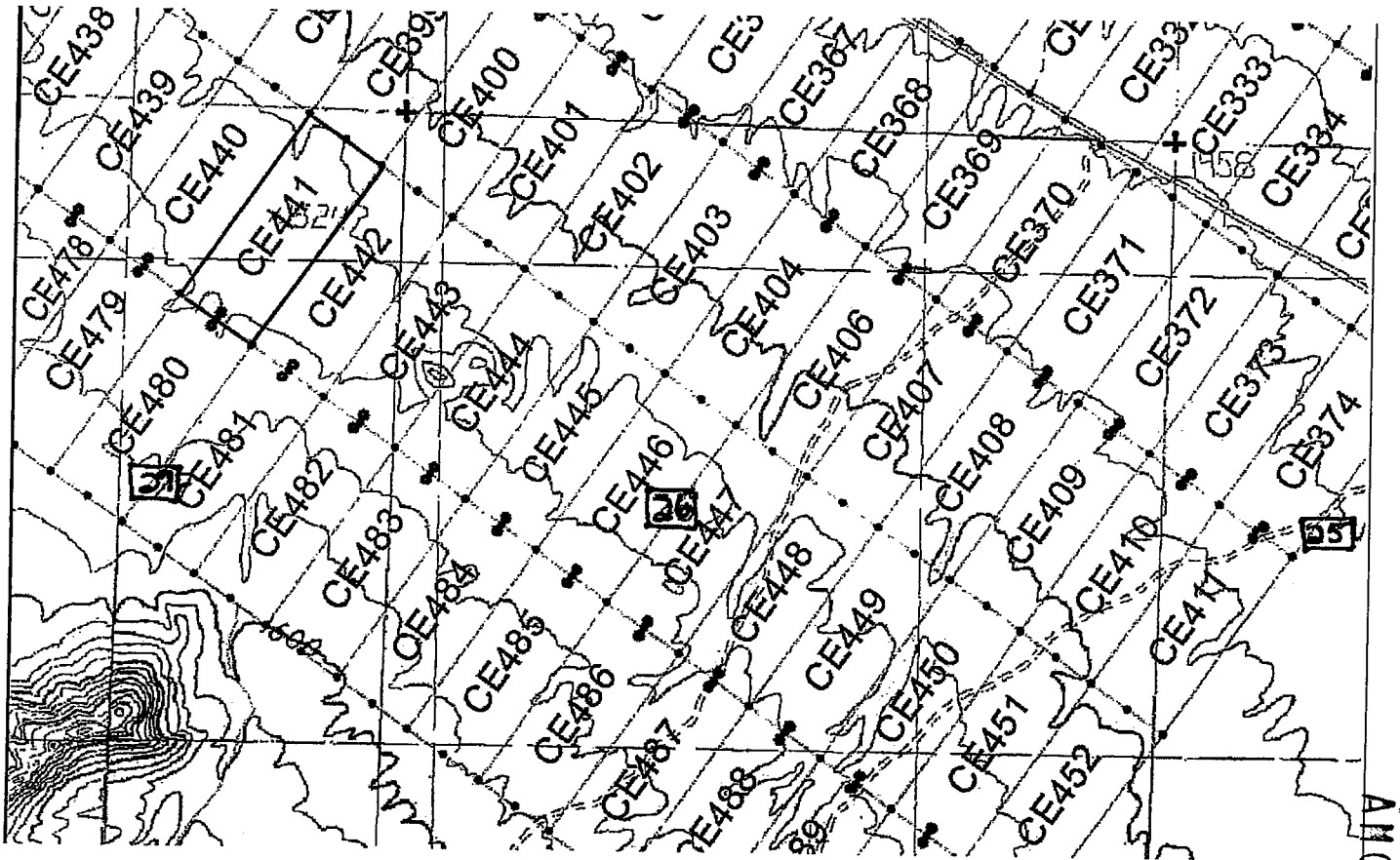
PHOENIX, ARIZONA

2015 OCT 21 P 2:46

RECEIVED  
TUMAZ STATE OFFICE

AMC434441

Lode Mining Claim Map of the **CE441** Lode Claim,  
attached to and made a part of the Location Notice.



The scale is generally 1" = 2000". GN ↑

The Claim is located in: Section(s) 27, T2N, R11W, G&SRM, La Paz County, Arizona.

TIE: The Location Monument of this claim is approximately 19233 feet East and 28225 feet South from the SE corner of Section 25, T3N, R12W, G&SRM, La Paz County, Arizona. The claim is 1500' long x 600' wide. The bearing for the claim block is N 35°E and S 55°E.

Monuments are 1-1/2" x 1-1/2" x 5' wood posts projecting at least four feet above the ground. Location monuments are generally set 50' inside the Northeast or Southwest endline along the center of each claim unless otherwise depicted.

RECEIVED  
MINERAL STATE OFFICE  
2015 OCT 1 P 2:46  
ARIZONA

AMC 4 3 4 4 4 1

When recorded return to:  
Kennecott Exploration Company  
224 North 2200 West  
Salt Lake City, UT 84116  
Attn: Land Department

ARIZONA NOTICE OF LOCATION  
(LODE CLAIM)

NOTICE IS HEREBY GIVEN THAT KENNECOTT EXPLORATION COMPANY, whose mailing address is 224 North 2200 West, Salt Lake City, Utah 84116 by its undersigned officer, makes this location of the CE442 Lode Mining Claim, in La Paz County, Arizona.

The general course of the claim is from the Northeast to Southwest, and said claim is within the:

| <u>Quarter</u> | <u>Section</u> | <u>Township</u> | <u>Range</u> |
|----------------|----------------|-----------------|--------------|
| NW             | 26             | 2N              | 11W          |
| NE             | 27             | 2N              | 11W          |

G&SRM, La Paz County, Arizona.


This claim is 1500 feet in length and 600 feet in width. This Notice of Location is posted on the centerline of the claim. The claim runs from the location monument on which this notice is posted 1450 feet in a northeasterly direction to the Northeast end line and 50 feet in a southwesterly direction to the Southwest end line. The claim boundaries are marked by six monuments, one at each corner and one at the center of each endline. The location monument on which this notice is posted is situated within Section 27, Township 2N, Range 11W, G&SRM, La Paz County, Arizona and is approximately 19728 feet East and 28572 feet South from the SE corner of Section 25, Township 3 North, Range 12 West, G&SRM, La Paz County, Arizona.

The undersigned claims the ground as depicted on the map that is attached to a copy of this Notice of Location filed in the office of the County Recorder, La Paz County, Arizona.

The claim has been monumented in accordance with State and Federal law. Corner, end centers and location monuments are posts, 1-1/2" x 1-1/2" x 5' projecting at least 4' above the ground.

Located, dated and posted on the ground the 4th day of September, 2015.

KENNECOTT EXPLORATION COMPANY

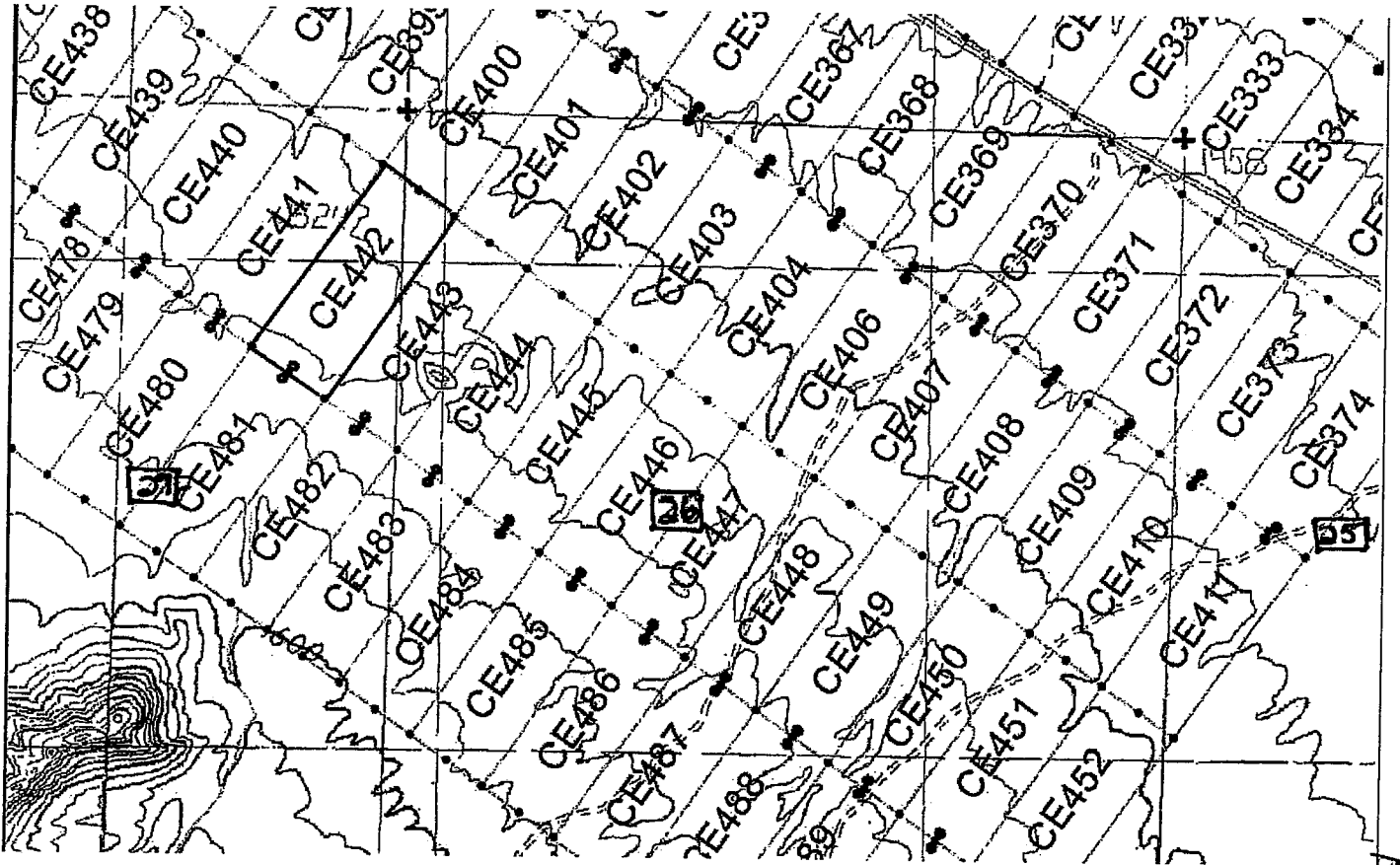


By: Erik Best, its Operating Officer

RECEIVED  
CLERK AZ STATE OFFICE  
015 OCT 21 P 2:46  
TUCSON, ARIZONA

AMC 43442

Lode Mining Claim Map of the CE442 Lode Claim,  
attached to and made a part of the Location Notice.



The scale is generally 1" = 2000". GN ↑

The Claim is located in: Section(s) 26, 27, T2N, R11W, G&SRM, La Paz County, Arizona.

TIE: The Location Monument of this claim is approximately 19728 feet East and 28572 feet South from the SE corner of Section 25, T3N, R12W, G&SRM, La Paz County, Arizona. The claim is 1500' long x 600' wide. The bearing for the claim block is N 35°E and S 55°E.

Monuments are 1-1/2" x 1-1/2" x 5' wood posts projecting at least four feet above the ground. Location monuments are generally set 50' inside the Northeast or Southwest endline along the center of each claim unless otherwise depicted.

RECEIVED  
STATE OFFICE  
JUN 21 P 2:46  
LA PAZ COUNTY, ARIZONA

AMC 434442

When recorded return to:  
Kennecott Exploration Company  
224 North 2200 West  
Salt Lake City, UT 84116  
Attn: Land Department

ARIZONA NOTICE OF LOCATION  
(LODE CLAIM)

NOTICE IS HEREBY GIVEN THAT KENNECOTT EXPLORATION COMPANY, whose mailing address is 224 North 2200 West, Salt Lake City, Utah 84116 by its undersigned officer, makes this location of the CE443 Lode Mining Claim, in La Paz County, Arizona.

The general course of the claim is from the Northeast to Southwest, and said claim is within the:

| <u>Quarter</u> | <u>Section</u> | <u>Township</u> | <u>Range</u> |
|----------------|----------------|-----------------|--------------|
| NW             | 26             | 2N              | 11W          |
| NE             | 27             | 2N              | 11W          |

G&SRM, La Paz County, Arizona.


This claim is 1500 feet in length and 600 feet in width. This Notice of Location is posted on the centerline of the claim. The claim runs from the location monument on which this notice is posted 1450 feet in a northeasterly direction to the Northeast end line and 50 feet in a southwesterly direction to the Southwest end line. The claim boundaries are marked by six monuments, one at each corner and one at the center of each endline. The location monument on which this notice is posted is situated within Section 27, Township 2N, Range 11W, G&SRM, La Paz County, Arizona and is approximately 20210 feet East and 28910 feet South from the SE corner of Section 25, Township 3 North, Range 12 West, G&SRM, La Paz County, Arizona.

The undersigned claims the ground as depicted on the map that is attached to a copy of this Notice of Location filed in the office of the County Recorder, La Paz County, Arizona.

The claim has been monumented in accordance with State and Federal law. Corner, end centers and location monuments are posts, 1-1/2" x 1-1/2" x 5' projecting at least 4' above the ground.

Located, dated and posted on the ground the 4th day of September, 2015.

KENNECOTT EXPLORATION COMPANY

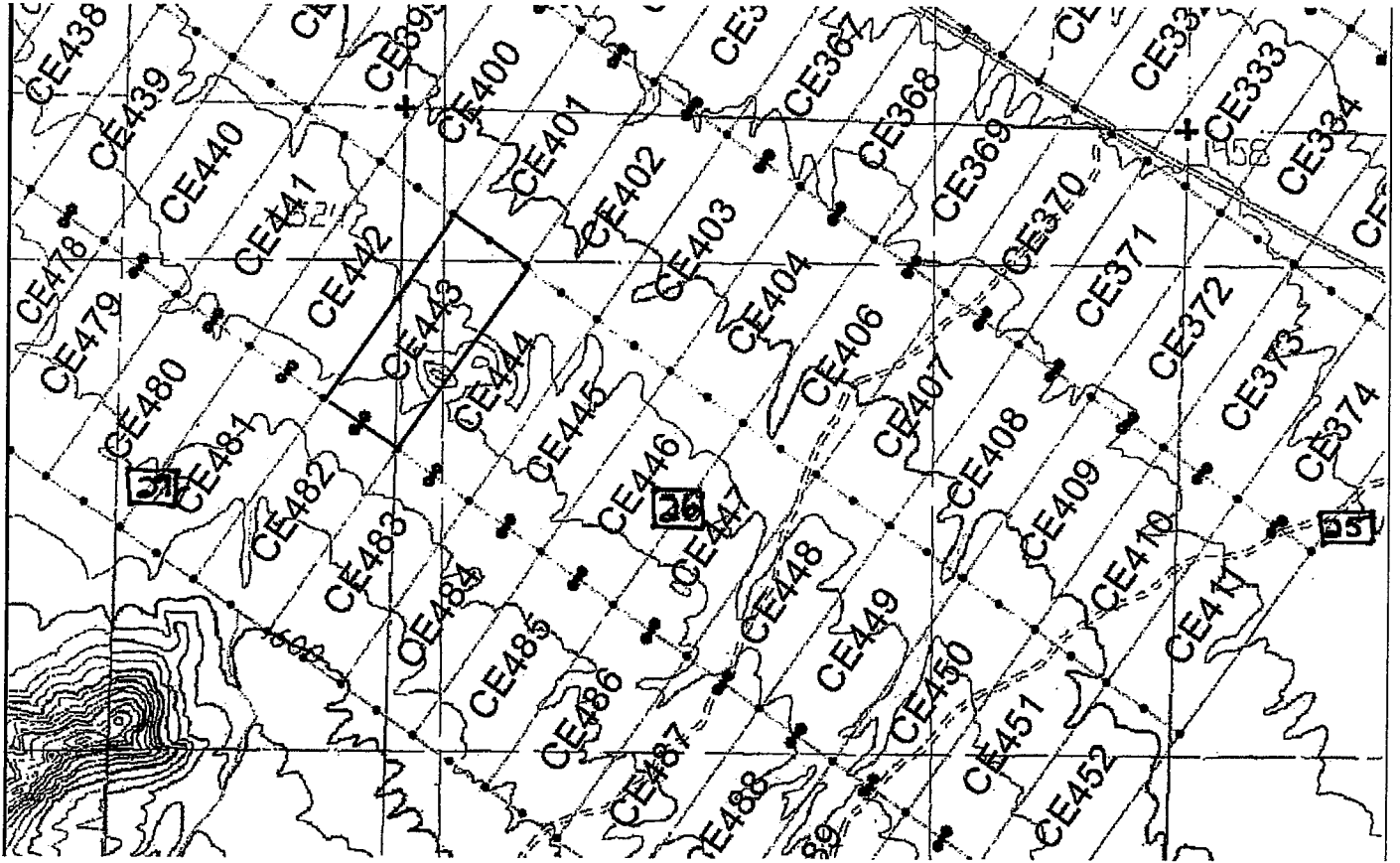


By: Erik Best, its Operating Officer

RECEIVED  
COUNTY RECORDER  
LA PAZ COUNTY, ARIZONA  
25 OCT 21 P 2:46

AMC434443

Lode Mining Claim Map of the **CE443** Lode Claim,  
attached to and made a part of the Location Notice.



The scale is generally 1" = 2000". GN ↑

The Claim is located in: Section(s) 26, 27, T2N, R11W, G&SRM, La Paz County, Arizona.

TIE: The Location Monument of this claim is approximately 20210 feet East and 28910 feet South from the SE corner of Section 25, T3N, R12W, G&SRM, La Paz County, Arizona. The claim is 1500' long x 600' wide. The bearing for the claim block is N 35°E and S 55°E.

Monuments are 1-1/2" x 1-1/2" x 5' wood posts projecting at least four feet above the ground. Location monuments are generally set 50' inside the Northeast or Southwest endline along the center of each claim unless otherwise depicted.

RECEIVED  
STATE OFFICE  
2015 OCT 1 P 2:46  
ARIZONA

AMC434443

When recorded return to:  
Kennecott Exploration Company  
224 North 2200 West  
Salt Lake City, UT 84116  
Attn: Land Department

ARIZONA NOTICE OF LOCATION  
(LODE CLAIM)

NOTICE IS HEREBY GIVEN THAT KENNECOTT EXPLORATION COMPANY, whose mailing address is 224 North 2200 West, Salt Lake City, Utah 84116 by its undersigned officer, makes this location of the CE444 Lode Mining Claim, in La Paz County, Arizona.

The general course of the claim is from the Northeast to Southwest, and said claim is within the:

| <u>Quarter</u> | <u>Section</u> | <u>Township</u> | <u>Range</u> |
|----------------|----------------|-----------------|--------------|
| NW             | 26             | 2N              | 11W          |

G&SRM, La Paz County, Arizona.

This claim is 1500 feet in length and 600 feet in width. This Notice of Location is posted on the centerline of the claim. The claim runs from the location monument on which this notice is posted 1450 feet in a northeasterly direction to the Northeast end line and 50 feet in a southwesterly direction to the Southwest end line. The claim boundaries are marked by six monuments, one at each corner and one at the center of each endline. The location monument on which this notice is posted is situated within Section 26, Township 2N, Range 11W, G&SRM, La Paz County, Arizona and is approximately 20710 feet East and 29259 feet South from the SE corner of Section 25, Township 3 North, Range 12 West, G&SRM, La Paz County, Arizona.

The undersigned claims the ground as depicted on the map that is attached to a copy of this Notice of Location filed in the office of the County Recorder, La Paz County, Arizona.

The claim has been monumented in accordance with State and Federal law. Corner, end centers and location monuments are posts, 1-1/2" x 1-1/2" x 5' projecting at least 4' above the ground.

Located, dated and posted on the ground the 4th day of September, 2015.

KENNECOTT EXPLORATION COMPANY



By: Erik Best, its Operating Officer

PHOENIX, ARIZONA

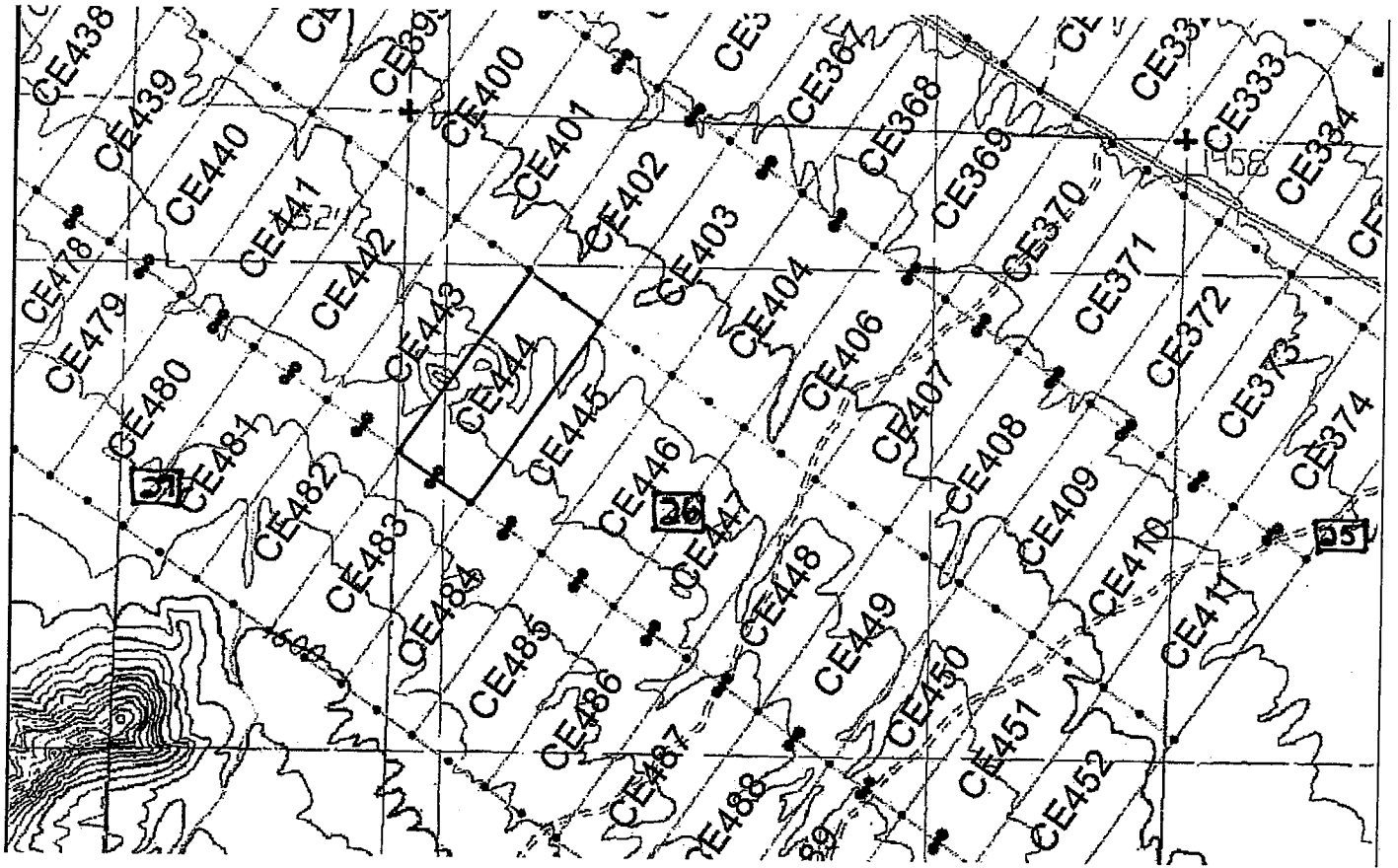
2015 OCT 21 P 2:46

RECEIVED  
LA PAZ STATE OFFICE

AMC 434444



Lode Mining Claim Map of the **CE444** Lode Claim,  
attached to and made a part of the Location Notice.



The scale is generally 1" = 2000". GN ↑

The Claim is located in: Section(s) 26, T2N, R11W, G&SRM, La Paz County, Arizona.

TIE: The Location Monument of this claim is approximately 20710 feet East and 29259 feet South from the SE corner of Section 25, T3N, R12W, G&SRM, La Paz County, Arizona. The claim is 1500' long x 600' wide. The bearing for the claim block is N 35°E and S 55°E.

Monuments are 1-1/2" x 1-1/2" x 5' wood posts projecting at least four feet above the ground. Location monuments are generally set 50' inside the Northeast or Southwest endline along the center of each claim unless otherwise depicted.

RECEIVED  
LAND STATE OFFICE  
2015 OCT 21 P 2:46  
TULSA, ARIZONA

AMC 434444

When recorded return to:  
Kennecott Exploration Company  
224 North 2200 West  
Salt Lake City, UT 84116  
Attn: Land Department

ARIZONA NOTICE OF LOCATION  
(LODE CLAIM)

NOTICE IS HEREBY GIVEN THAT KENNECOTT EXPLORATION COMPANY, whose mailing address is 224 North 2200 West, Salt Lake City, Utah 84116 by its undersigned officer, makes this location of the CE445 Lode Mining Claim, in La Paz County, Arizona.

The general course of the claim is from the Northeast to Southwest, and said claim is within the:

| <u>Quarter</u> | <u>Section</u> | <u>Township</u> | <u>Range</u> |
|----------------|----------------|-----------------|--------------|
| SW             | 26             | 2N              | 11W          |
| NW             | 26             | 2N              | 11W          |

G&SRM, La Paz County, Arizona.

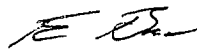
This claim is 1500 feet in length and 600 feet in width. This Notice of Location is posted on the centerline of the claim. The claim runs from the location monument on which this notice is posted 1450 feet in a northeasterly direction to the Northeast end line and 50 feet in a southwesterly direction to the Southwest end line. The claim boundaries are marked by six monuments, one at each corner and one at the center of each endline. The location monument on which this notice is posted is situated within Section 26, Township 2N, Range 11W, G&SRM, La Paz County, Arizona and is approximately 21202 feet East and 29604 feet South from the SE corner of Section 25, Township 3 North, Range 12 West, G&SRM, La Paz County, Arizona.

The undersigned claims the ground as depicted on the map that is attached to a copy of this Notice of Location filed in the office of the County Recorder, La Paz County, Arizona.

The claim has been monumented in accordance with State and Federal law. Corner, end centers and location monuments are posts, 1-1/2" x 1-1/2" x 5' projecting at least 4' above the ground.

Located, dated and posted on the ground the 4th day of September, 2015.

KENNECOTT EXPLORATION COMPANY

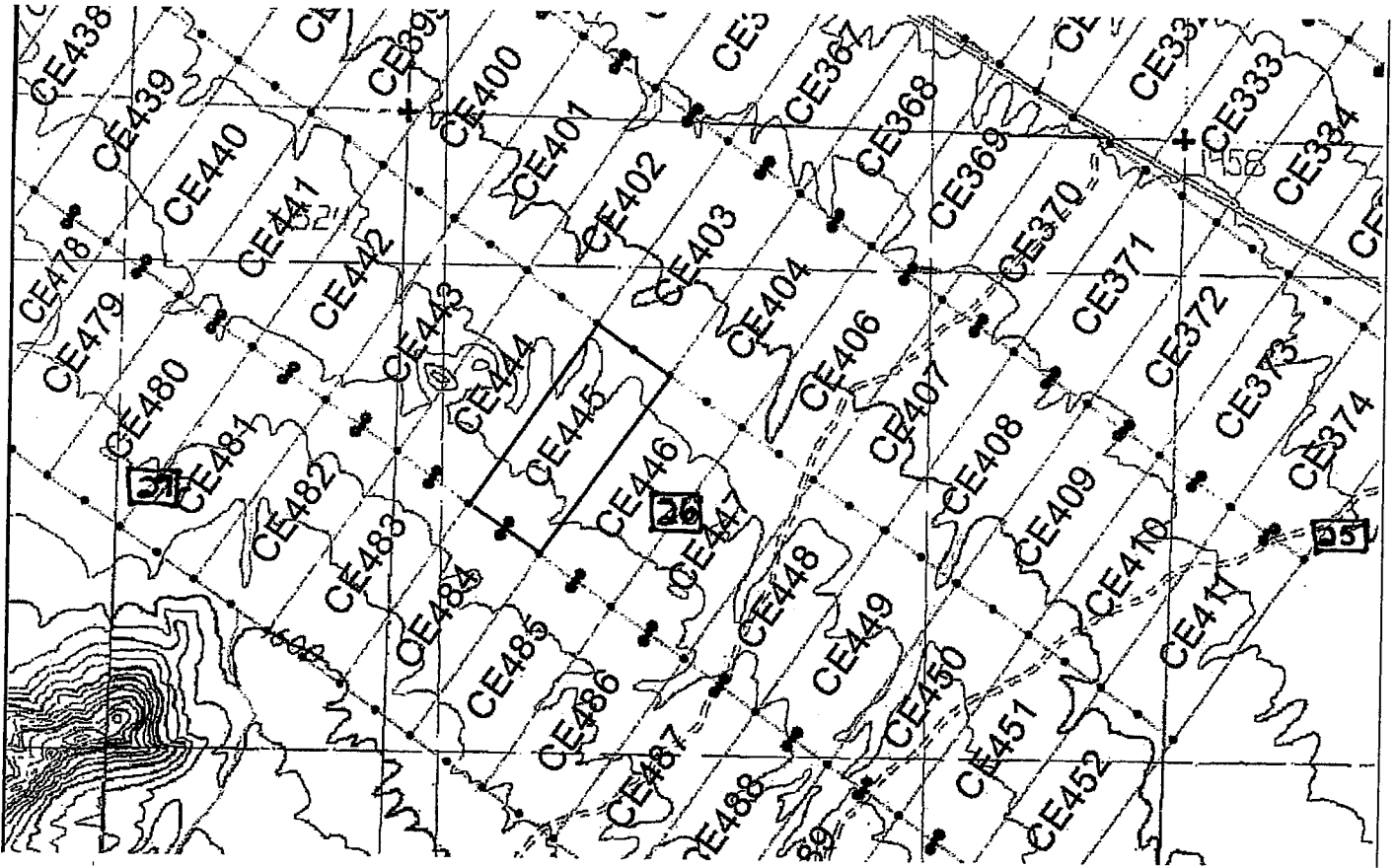


By: Erik Best, its Operating Officer

RECEIVED  
CLM AZ STATE OFFICE  
2015 OCT 21 P 2:46  
TUCSON, ARIZONA

AMC434445

Lode Mining Claim Map of the **CE445** Lode Claim,  
attached to and made a part of the Location Notice.



The scale is generally 1" = 2000". GN ↑

The Claim is located in: Section(s) 26, T2N, R11W, G&SRM, La Paz County, Arizona.

TIE: The Location Monument of this claim is approximately 21202 feet East and 29604 feet South from the SE corner of Section 25, T3N, R12W, G&SRM, La Paz County, Arizona. The claim is 1500' long x 600' wide. The bearing for the claim block is N 35°E and S 55°E.

Monuments are 1-1/2" x 1-1/2" x 5' wood posts projecting at least four feet above the ground. Location monuments are generally set 50' inside the Northeast or Southwest endline along the center of each claim unless otherwise depicted.

RECEIVED  
 CLAIM SITE OFFICE  
 2015 OCT 22 P 2:46  
 TUCSON ARIZONA

A110434445

When recorded return to:  
Kennecott Exploration Company  
224 North 2200 West  
Salt Lake City, UT 84116  
Attn: Land Department

ARIZONA NOTICE OF LOCATION  
(LODE CLAIM)

NOTICE IS HEREBY GIVEN THAT KENNECOTT EXPLORATION COMPANY, whose mailing address is 224 North 2200 West, Salt Lake City, Utah 84116 by its undersigned officer, makes this location of the CE446 Lode Mining Claim, in La Paz County, Arizona.

The general course of the claim is from the Northeast to Southwest, and said claim is within the:

| <u>Quarter</u> | <u>Section</u> | <u>Township</u> | <u>Range</u> |
|----------------|----------------|-----------------|--------------|
| SW             | 26             | 2N              | 11W          |
| NW             | 26             | 2N              | 11W          |

G&SRM, La Paz County, Arizona.


This claim is 1500 feet in length and 600 feet in width. This Notice of Location is posted on the centerline of the claim. The claim runs from the location monument on which this notice is posted 1450 feet in a northeasterly direction to the Northeast end line and 50 feet in a southwesterly direction to the Southwest end line. The claim boundaries are marked by six monuments, one at each corner and one at the center of each endline. The location monument on which this notice is posted is situated within Section 26, Township 2N, Range 11W, G&SRM, La Paz County, Arizona and is approximately 21696 feet East and 29950 feet South from the SE corner of Section 25, Township 3 North, Range 12 West, G&SRM, La Paz County, Arizona.

The undersigned claims the ground as depicted on the map that is attached to a copy of this Notice of Location filed in the office of the County Recorder, La Paz County, Arizona.

The claim has been monumented in accordance with State and Federal law. Corner, end centers and location monuments are posts, 1-1/2" x 1-1/2" x 5' projecting at least 4' above the ground.

Located, dated and posted on the ground the 4th day of September, 2015.

KENNECOTT EXPLORATION COMPANY

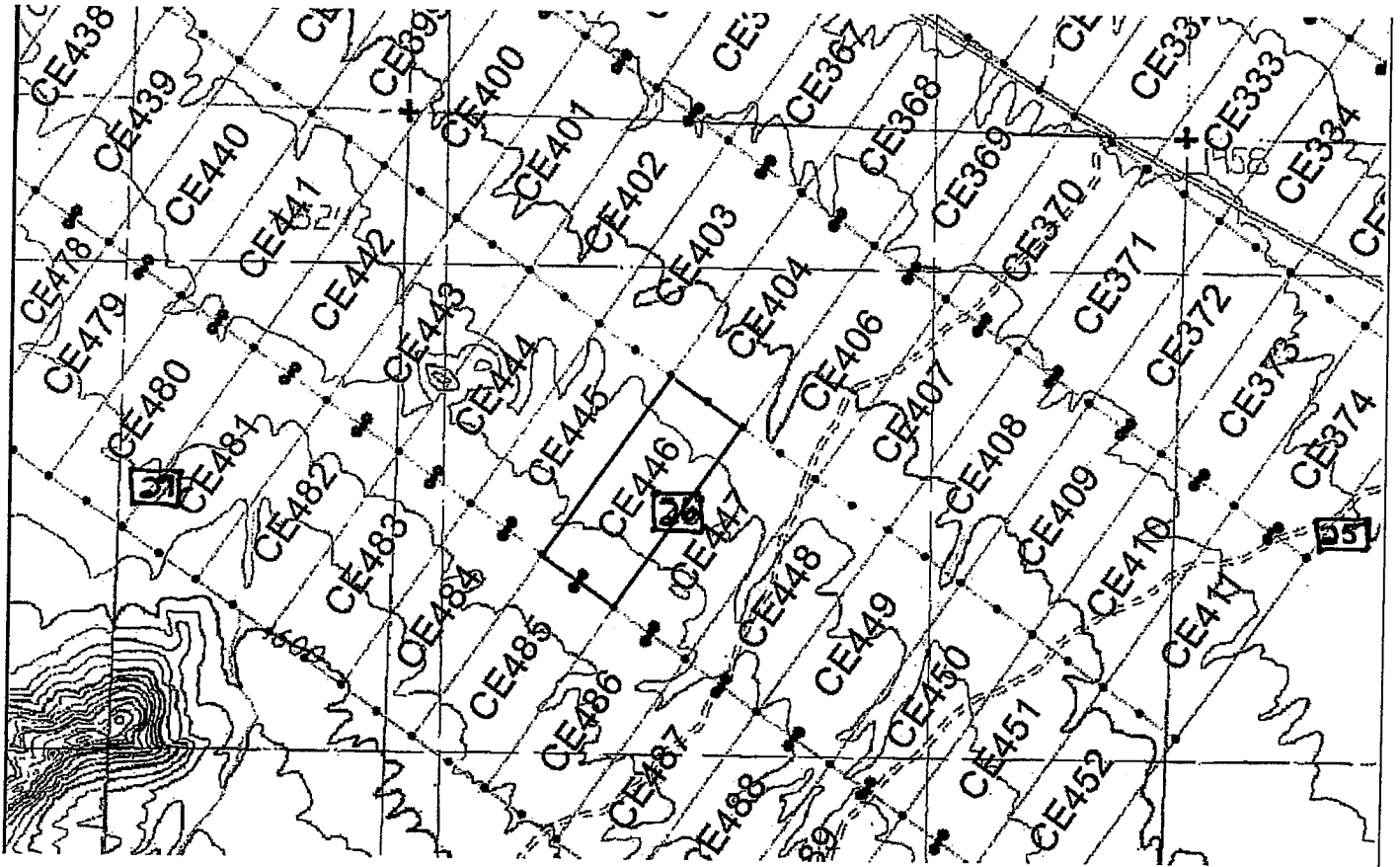


By: Erik Best, its Operating Officer

RECEIVED  
LAZ STATE OFFICE  
OCT 21 P 2:46  
KENNECOTT EXPLORATION COMPANY  
ARIZONA

AMC 434446

Lode Mining Claim Map of the **CE446** Lode Claim,  
attached to and made a part of the Location Notice.



The scale is generally 1" = 2000". GN ↑

The Claim is located in: Section(s) 26, T2N, R11W, G&SRM, La Paz County, Arizona.

TIE: The Location Monument of this claim is approximately 21696 feet East and 29950 feet South from the SE corner of Section 25, T3N, R12W, G&SRM, La Paz County, Arizona. The claim is 1500' long x 600' wide. The bearing for the claim block is N 35°E and S 55°E.

Monuments are 1-1/2" x 1-1/2" x 5' wood posts projecting at least four feet above the ground. Location monuments are generally set 50' inside the Northeast or Southwest endline along the center of each claim unless otherwise depicted.

RECEIVED  
CLIMATE OFFICE  
2015 OCT 21 P 2:46  
ARIZONA

AMC 434446

When recorded return to:  
Kennecott Exploration Company  
224 North 2200 West  
Salt Lake City, UT 84116  
Attn: Land Department

ARIZONA NOTICE OF LOCATION  
(LODE CLAIM)

NOTICE IS HEREBY GIVEN THAT KENNECOTT EXPLORATION COMPANY, whose mailing address is 224 North 2200 West, Salt Lake City, Utah 84116 by its undersigned officer, makes this location of the CE447 Lode Mining Claim, in La Paz County, Arizona.

The general course of the claim is from the Northeast to Southwest, and said claim is within the:

| <u>Quarter</u> | <u>Section</u> | <u>Township</u> | <u>Range</u> |
|----------------|----------------|-----------------|--------------|
| NE             | 26             | 2N              | 11W          |
| SW             | 26             | 2N              | 11W          |
| NW             | 26             | 2N              | 11W          |

G&SRM, La Paz County, Arizona.

This claim is 1500 feet in length and 600 feet in width. This Notice of Location is posted on the centerline of the claim. The claim runs from the location monument on which this notice is posted 1450 feet in a northeasterly direction to the Northeast end line and 50 feet in a southwesterly direction to the Southwest end line. The claim boundaries are marked by six monuments, one at each corner and one at the center of each endline. The location monument on which this notice is posted is situated within Section 26, Township 2N, Range 11W, G&SRM, La Paz County, Arizona and is approximately 22183 feet East and 30292 feet South from the SE corner of Section 25, Township 3 North, Range 12 West, G&SRM, La Paz County, Arizona.

The undersigned claims the ground as depicted on the map that is attached to a copy of this Notice of Location filed in the office of the County Recorder, La Paz County, Arizona.

The claim has been monumented in accordance with State and Federal law. Corner, end centers and location monuments are posts, 1-1/2" x 1-1/2" x 5' projecting at least 4" above the ground.

Located, dated and posted on the ground the 4th day of September, 2015.

KENNECOTT EXPLORATION COMPANY

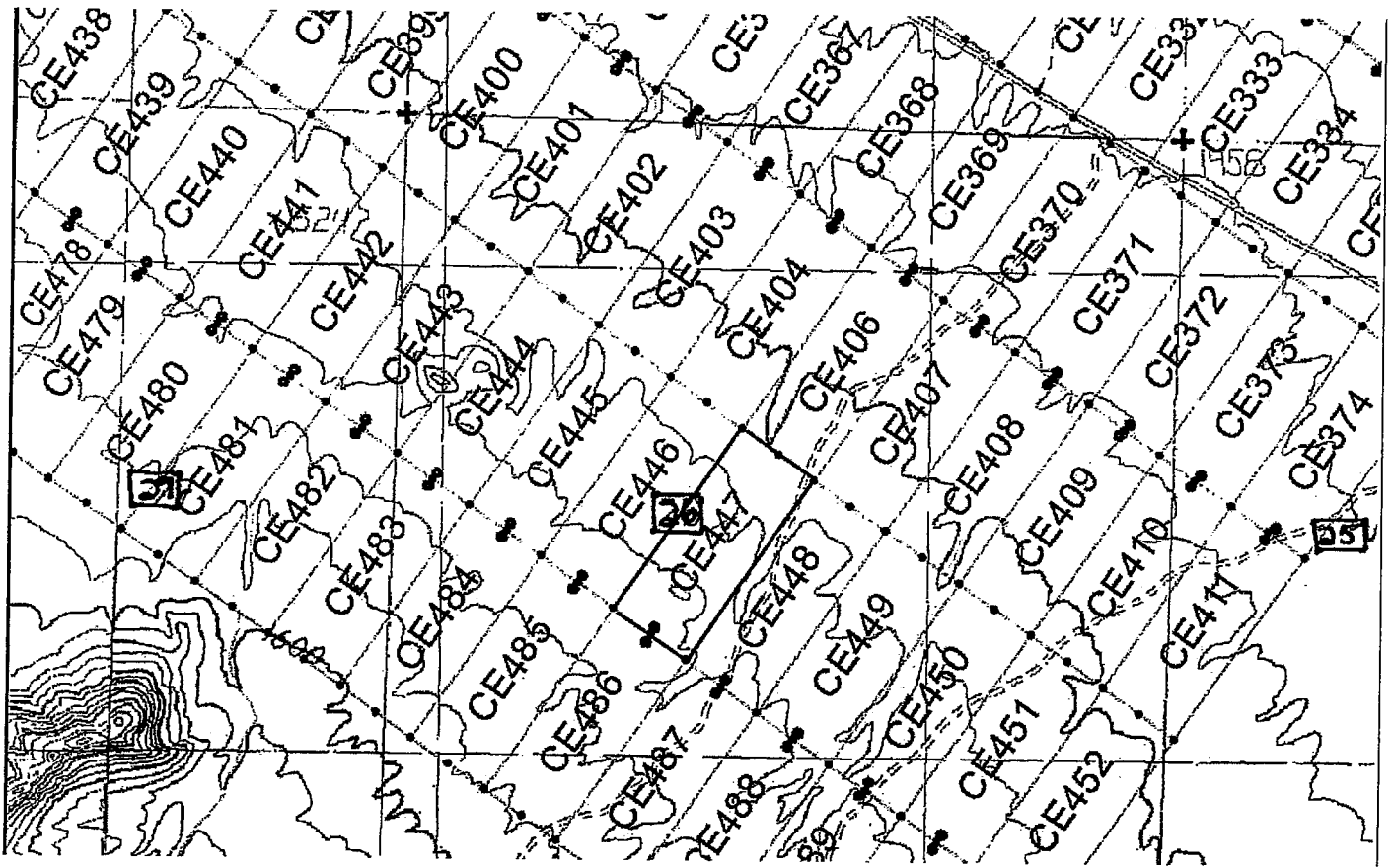


By: Erik Best, its Operating Officer

RECEIVED  
LA PAZ STATE OFFICE  
2015 OCT 21 P 2:46  
PHOENIX ARIZONA

AMC434447

Lode Mining Claim Map of the **CE447** Lode Claim,  
attached to and made a part of the Location Notice.



The scale is generally 1" = 2000". GN ↑

The Claim is located in: Section(s) 26, T2N, R11W, G&SRM, La Paz County, Arizona.

TIE: The Location Monument of this claim is approximately 22183 feet East and 30292 feet South from the SE corner of Section 25, T3N, R12W, G&SRM, La Paz County, Arizona. The claim is 1500' long x 600' wide. The bearing for the claim block is N 35°E and S 55°E.

Monuments are 1-1/2" x 1-1/2" x 5' wood posts projecting at least four feet above the ground. Location monuments are generally set 50' inside the Northeast or Southwest endline along the center of each claim unless otherwise depicted.

AMC 434447

RECEIVED  
STATE OFFICE  
2015 OCT 21 P 2:46  
GILCHRIST, ARIZONA

When recorded return to:  
Kennecott Exploration Company  
224 North 2200 West  
Salt Lake City, UT 84116  
Attn: Land Department

ARIZONA NOTICE OF LOCATION  
(LODE CLAIM)

NOTICE IS HEREBY GIVEN THAT KENNECOTT EXPLORATION COMPANY, whose mailing address is 224 North 2200 West, Salt Lake City, Utah 84116 by its undersigned officer, makes this location of the CE448 Lode Mining Claim, in La Paz County, Arizona.

The general course of the claim is from the Northeast to Southwest, and said claim is within the:

| <u>Quarter</u> | <u>Section</u> | <u>Township</u> | <u>Range</u> |
|----------------|----------------|-----------------|--------------|
| NE             | 26             | 2N              | 11W          |
| SE             | 26             | 2N              | 11W          |
| SW             | 26             | 2N              | 11W          |
| NW             | 26             | 2N              | 11W          |

G&SRM, La Paz County, Arizona.

This claim is 1500 feet in length and 600 feet in width. This Notice of Location is posted on the centerline of the claim. The claim runs from the location monument on which this notice is posted 1450 feet in a northeasterly direction to the Northeast end line and 50 feet in a southwesterly direction to the Southwest end line. The claim boundaries are marked by six monuments, one at each corner and one at the center of each endline. The location monument on which this notice is posted is situated within Section 26, Township 2N, Range 11W, G&SRM, La Paz County, Arizona and is approximately 22672 feet East and 30633 feet South from the SE corner of Section 25, Township 3 North, Range 12 West, G&SRM, La Paz County, Arizona.

The undersigned claims the ground as depicted on the map that is attached to a copy of this Notice of Location filed in the office of the County Recorder, La Paz County, Arizona.

The claim has been monumented in accordance with State and Federal law. Corner, end centers and location monuments are posts, 1-1/2" x 1-1/2" x 5' projecting at least 4' above the ground.

Located, dated and posted on the ground the 4th day of September, 2015.

KENNECOTT EXPLORATION COMPANY



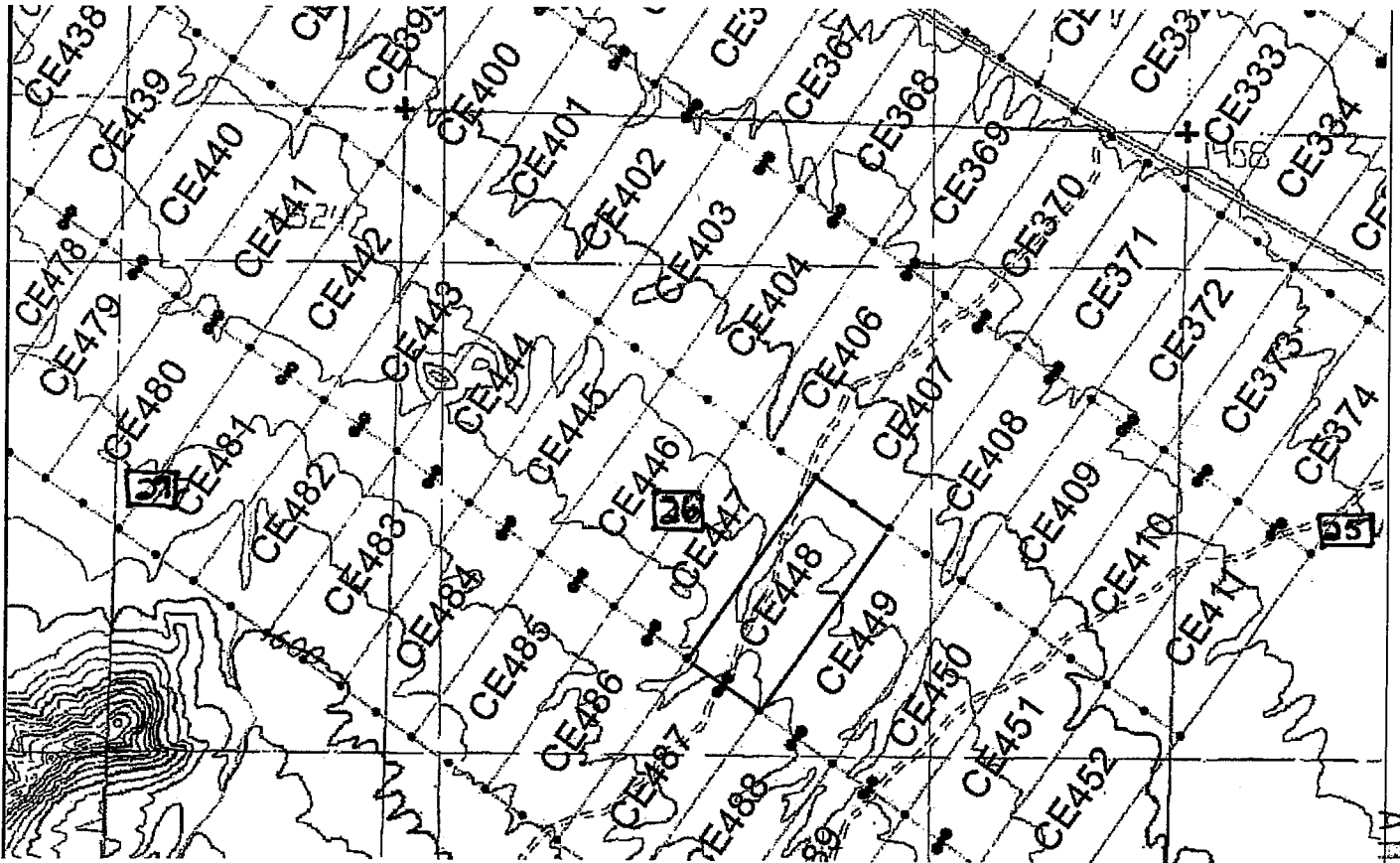
By: Erik Best, its Operating Officer

RECEIVED  
LA PAZ STATE OFFICE  
2015 OCT 21 P 2:46  
PHOENIX, ARIZONA

AMC 43448



Lode Mining Claim Map of the CE448 Lode Claim,  
attached to and made a part of the Location Notice.



The scale is generally 1" = 2000". GN ↑

The Claim is located in: Section(s) 26, T2N, R11W, G&SRM, La Paz County, Arizona.

TIE: The Location Monument of this claim is approximately 22672 feet East and 30633 feet South from the SE corner of Section 25, T3N, R12W, G&SRM, La Paz County, Arizona. The claim is 1500' long x 600' wide. The bearing for the claim block is N 35°E and S 55°E.

Monuments are 1-1/2" x 1-1/2" x 5' wood posts projecting at least four feet above the ground. Location monuments are generally set 50' inside the Northeast or Southwest endline along the center of each claim unless otherwise depicted.

RECEIVED  
ARIZONA STATE OFFICE  
PHOENIX, ARIZONA  
OCT 21 P 2:47

AMC 43448

When recorded return to:  
Kennecott Exploration Company  
224 North 2200 West  
Salt Lake City, UT 84116  
Attn: Land Department

ARIZONA NOTICE OF LOCATION  
(LODE CLAIM)

NOTICE IS HEREBY GIVEN THAT KENNECOTT EXPLORATION COMPANY, whose mailing address is 224 North 2200 West, Salt Lake City, Utah 84116 by its undersigned officer, makes this location of the CE449 Lode Mining Claim, in La Paz County, Arizona.

The general course of the claim is from the Northeast to Southwest, and said claim is within the:

| <u>Quarter</u> | <u>Section</u> | <u>Township</u> | <u>Range</u> |
|----------------|----------------|-----------------|--------------|
| NE             | 26             | 2N              | 11W          |
| SE             | 26             | 2N              | 11W          |
| SW             | 26             | 2N              | 11W          |

G&SRM, La Paz County, Arizona.

This claim is 1500 feet in length and 600 feet in width. This Notice of Location is posted on the centerline of the claim. The claim runs from the location monument on which this notice is posted 1450 feet in a northeasterly direction to the Northeast end line and 50 feet in a southwesterly direction to the Southwest end line. The claim boundaries are marked by six monuments, one at each corner and one at the center of each endline. The location monument on which this notice is posted is situated within Section 26, Township 2N, Range 11W, G&SRM, La Paz County, Arizona and is approximately 23166 feet East and 30980 feet South from the SE corner of Section 25, Township 3 North, Range 12 West, G&SRM, La Paz County, Arizona.

The undersigned claims the ground as depicted on the map that is attached to a copy of this Notice of Location filed in the office of the County Recorder, La Paz County, Arizona.

The claim has been monumented in accordance with State and Federal law. Corner, end centers and location monuments are posts, 1-1/2" x 1-1/2" x 5' projecting at least 4' above the ground.

Located, dated and posted on the ground the 4th day of September, 2015.

KENNECOTT EXPLORATION COMPANY

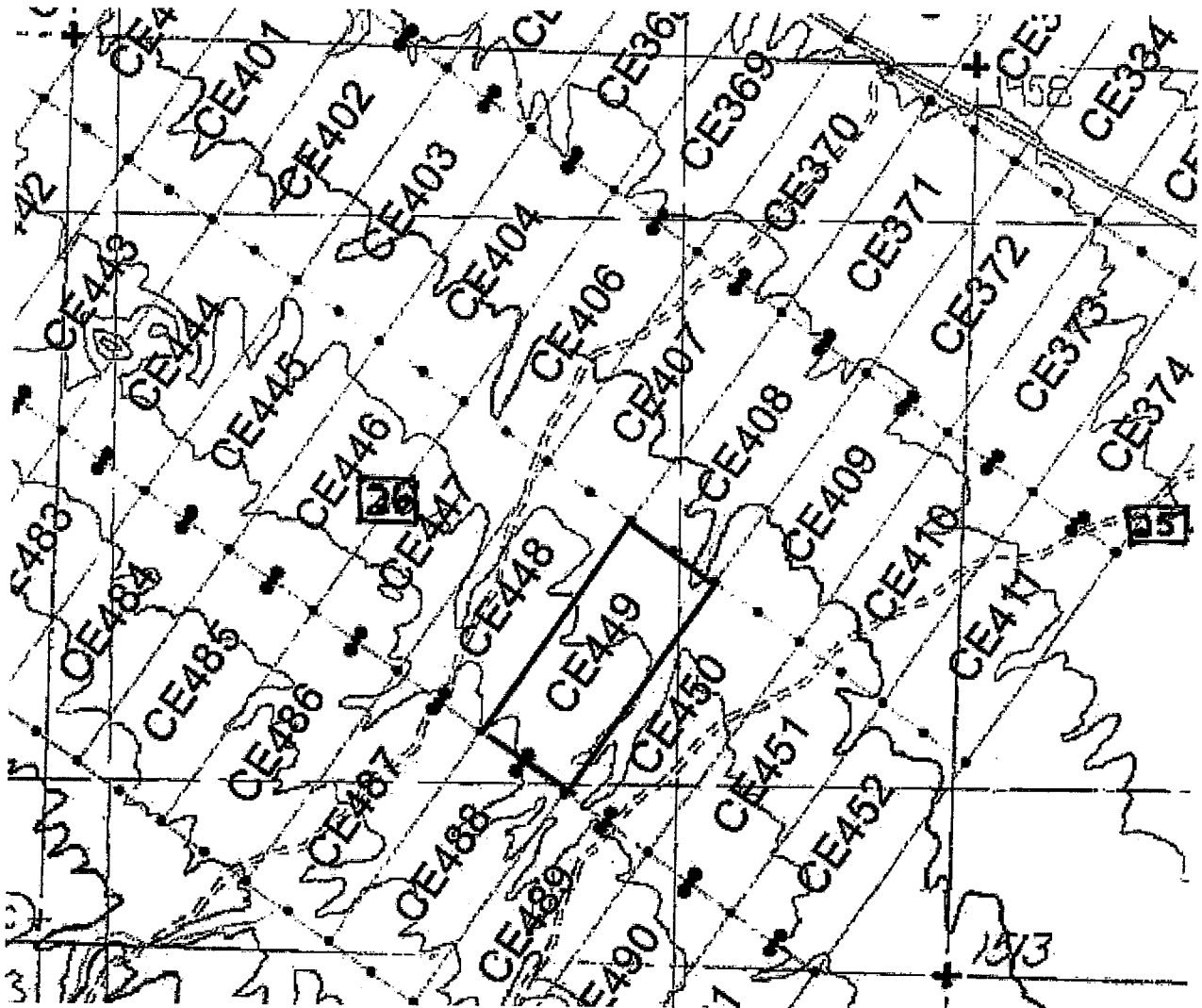


By: Erik Best, its Operating Officer

RECEIVED  
LAZ STATE OFFICE  
2015 OCT 21 P 2:47  
PHOENIX, ARIZONA

AMC 434449

Lode Mining Claim Map of the CE449 Lode Claim,  
attached to and made a part of the Location Notice.



The scale is generally 1" = 2000". GN ↑

The Claim is located in: Section(s) 26, T2N, R11W, G&SRM, La Paz County, Arizona.

TIE: The Location Monument of this claim is approximately 23166 feet East and 30980 feet South from the SE corner of Section 25, T3N, R12W, G&SRM, La Paz County, Arizona. The claim is 1500' long x 600' wide. The bearing for the claim block is N 35°E and S 55°E.

Monuments are 1-1/2" x 1-1/2" x 5' wood posts projecting at least four feet above the ground. Location monuments are generally set 50' inside the Northeast or Southwest endline along the center of each claim unless otherwise depicted.

RECEIVED  
LA PAZ STATE DEPT  
2015 OCT 21 P 11:17  
GLENDALE, ARIZONA

AMC434449

When recorded return to:  
Kennecott Exploration Company  
224 North 2200 West  
Salt Lake City, UT 84116  
Attn: Land Department

ARIZONA NOTICE OF LOCATION  
(LODE CLAIM)

NOTICE IS HEREBY GIVEN THAT KENNECOTT EXPLORATION COMPANY, whose mailing address is 224 North 2200 West, Salt Lake City, Utah 84116 by its undersigned officer, makes this location of the CE450 Lode Mining Claim, in La Paz County, Arizona.

The general course of the claim is from the Northeast to Southwest, and said claim is within the:

| <u>Quarter</u> | <u>Section</u> | <u>Township</u> | <u>Range</u> |
|----------------|----------------|-----------------|--------------|
| SE             | 26             | 2N              | 11W          |

G&SRM, La Paz County, Arizona.

This claim is 1500 feet in length and 600 feet in width. This Notice of Location is posted on the centerline of the claim. The claim runs from the location monument on which this notice is posted 1450 feet in a northeasterly direction to the Northeast end line and 50 feet in a southwesterly direction to the Southwest end line. The claim boundaries are marked by six monuments, one at each corner and one at the center of each endline. The location monument on which this notice is posted is situated within Section 26, Township 2N, Range 11W, G&SRM, La Paz County, Arizona and is approximately 23649 feet East and 31318 feet South from the SE corner of Section 25, Township 3 North, Range 12 West, G&SRM, La Paz County, Arizona.

The undersigned claims the ground as depicted on the map that is attached to a copy of this Notice of Location filed in the office of the County Recorder, La Paz County, Arizona.

The claim has been monumented in accordance with State and Federal law. Corner, end centers and location monuments are posts, 1-1/2" x 1-1/2" x 5' projecting at least 4' above the ground.

Located, dated and posted on the ground the 4th day of September, 2015.

KENNECOTT EXPLORATION COMPANY



By: Erik Best, its Operating Officer

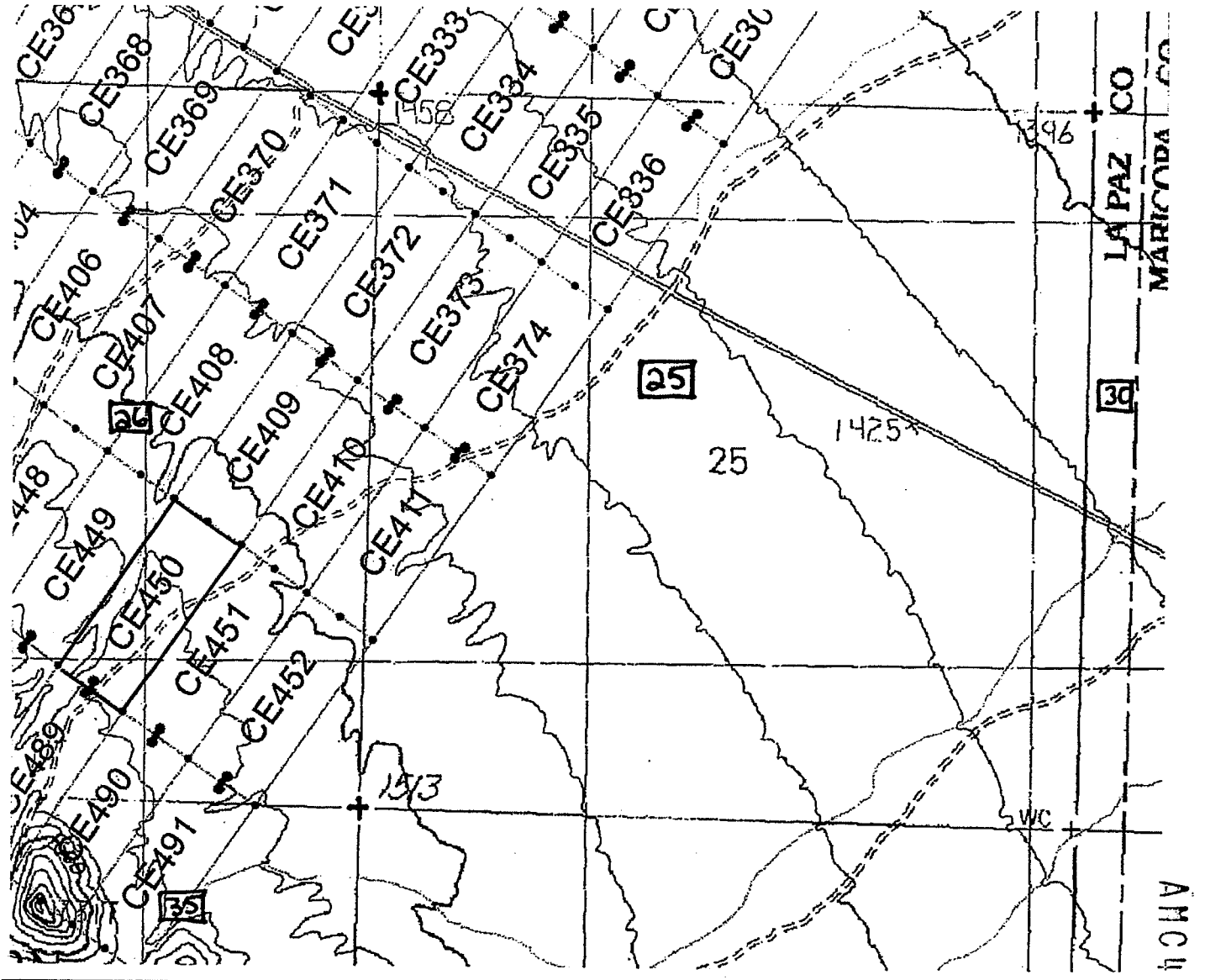
PHOENIX, ARIZONA

2015 OCT 21 P 2:47

RECEIVED  
LAZ STATE OFFICE

AMC 434450

Lode Mining Claim Map of the **CE450** Lode Claim,  
attached to and made a part of the Location Notice.



The scale is generally 1" = 2000". GN ↑

The Claim is located in: Section(s) 26, T2N, R11W, G&SRM, La Paz County, Arizona.

TIE: The Location Monument of this claim is approximately 23649 feet East and 31318 feet South from the SE corner of Section 25, T3N, R12W, G&SRM, La Paz County, Arizona. The claim is 1500' long x 600' wide. The bearing for the claim block is N 35°E and S 55°E.

Monuments are 1-1/2" x 1-1/2" x 5' wood posts projecting at least four feet above the ground. Location monuments are generally set 50' inside the Northeast or Southwest endline along the center of each claim unless otherwise depicted.

RECEIVED  
MARICOPA COUNTY OFFICE  
2015 OCT 9 PM 2:17  
LA PAZ COUNTY, ARIZONA

AMC 434450

When recorded return to:  
Kennecott Exploration Company  
224 North 2200 West  
Salt Lake City, UT 84116  
Attn: Land Department

ARIZONA NOTICE OF LOCATION  
(LODE CLAIM)

NOTICE IS HEREBY GIVEN THAT KENNECOTT EXPLORATION COMPANY, whose mailing address is 224 North 2200 West, Salt Lake City, Utah 84116 by its undersigned officer, makes this location of the CE451 Lode Mining Claim, in La Paz County, Arizona.

The general course of the claim is from the Northeast to Southwest, and said claim is within the:

| <u>Quarter</u> | <u>Section</u> | <u>Township</u> | <u>Range</u> |
|----------------|----------------|-----------------|--------------|
| SE             | 26             | 2N              | 11W          |

G&SRM, La Paz County, Arizona.

This claim is 1500 feet in length and 600 feet in width. This Notice of Location is posted on the centerline of the claim. The claim runs from the location monument on which this notice is posted 1450 feet in a northeasterly direction to the Northeast end line and 50 feet in a southwesterly direction to the Southwest end line. The claim boundaries are marked by six monuments, one at each corner and one at the center of each endline. The location monument on which this notice is posted is situated within Section 26, Township 2N, Range 11W, G&SRM, La Paz County, Arizona and is approximately 24144 feet East and 31665 feet South from the SE corner of Section 25, Township 3 North, Range 12 West, G&SRM, La Paz County, Arizona.

The undersigned claims the ground as depicted on the map that is attached to a copy of this Notice of Location filed in the office of the County Recorder, La Paz County, Arizona.

The claim has been monumented in accordance with State and Federal law. Corner, end centers and location monuments are posts, 1-1/2" x 1-1/2" x 5' projecting at least 4' above the ground.

Located, dated and posted on the ground the 4th day of September, 2015.

KENNECOTT EXPLORATION COMPANY



By: Erik Best, its Operating Officer

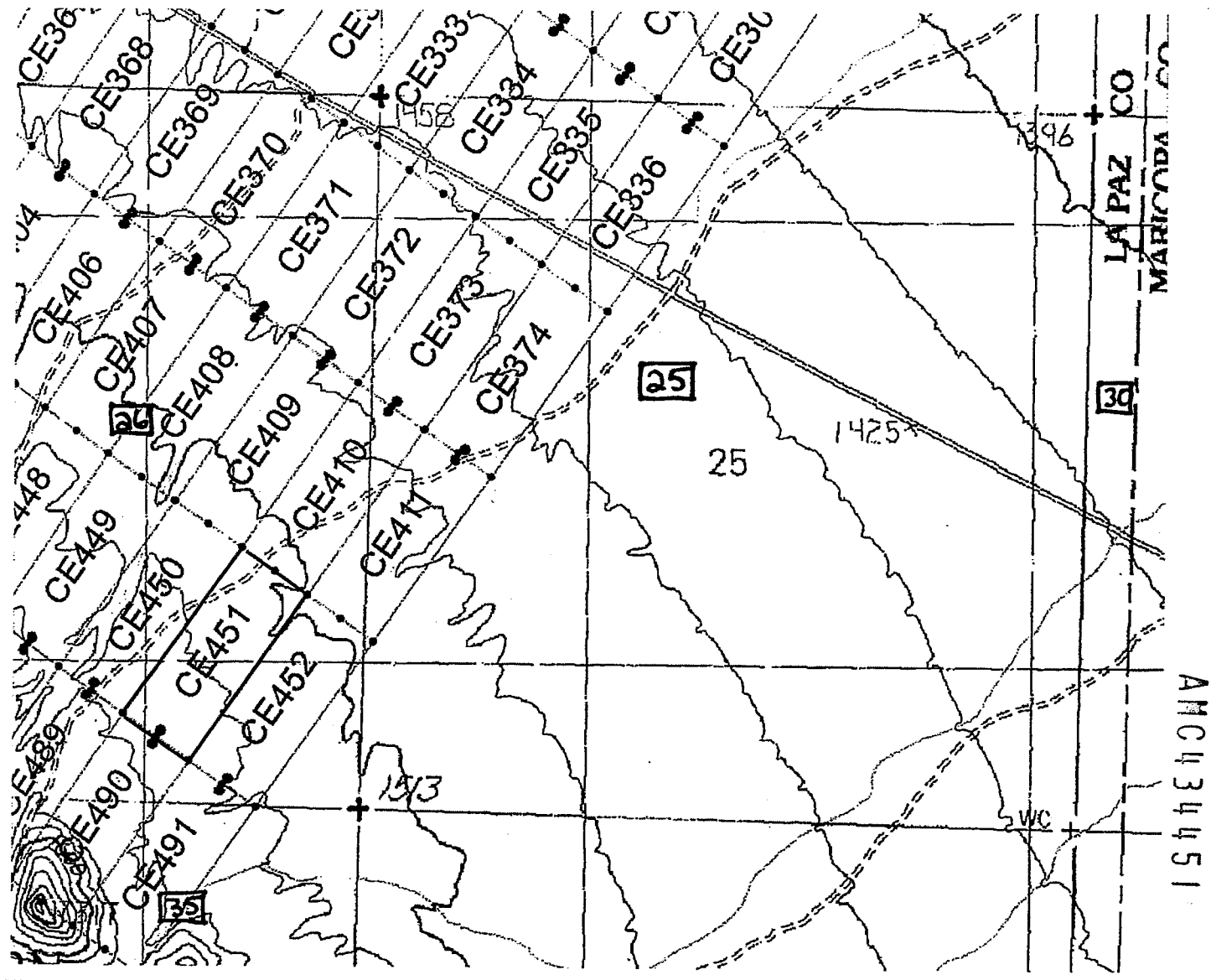
PHOENIX, ARIZONA

2015 OCT 21 P 2:47

RECEIVED  
FROM AZ STATE OFFICE

AMC434451

Lode Mining Claim Map of the **CE451** Lode Claim,  
attached to and made a part of the Location Notice.



The scale is generally 1" = 2000". GN ↑

The Claim is located in: Section(s) 26, T2N, R11W, G&SRM, La Paz County, Arizona.

TIE: The Location Monument of this claim is approximately 24144 feet East and 31665 feet South from the SE corner of Section 25, T3N, R12W, G&SRM, La Paz County, Arizona. The claim is 1500' long x 600' wide. The bearing for the claim block is N 35°E and S 55°E.

Monuments are 1-1/2" x 1-1/2" x 5' wood posts projecting at least four feet above the ground. Location monuments are generally set 50' inside the Northeast or Southwest endline along the center of each claim unless otherwise depicted.

RECEIVED  
 COUNTY CLERK'S OFFICE  
 LA PAZ COUNTY, ARIZONA  
 2015 OCT 21 P 2:17

When recorded return to:  
Kennecott Exploration Company  
224 North 2200 West  
Salt Lake City, UT 84116  
Attn: Land Department

ARIZONA NOTICE OF LOCATION  
(LODE CLAIM)

NOTICE IS HEREBY GIVEN THAT KENNECOTT EXPLORATION COMPANY, whose mailing address is 224 North 2200 West, Salt Lake City, Utah 84116 by its undersigned officer, makes this location of the CE452 Lode Mining Claim, in La Paz County, Arizona.

The general course of the claim is from the Northeast to Southwest, and said claim is within the:

| <u>Quarter</u> | <u>Section</u> | <u>Township</u> | <u>Range</u> |
|----------------|----------------|-----------------|--------------|
| SW             | 25             | 2N              | 11W          |
| SE             | 26             | 2N              | 11W          |

G&SRM, La Paz County, Arizona.

This claim is 1500 feet in length and 600 feet in width. This Notice of Location is posted on the centerline of the claim. The claim runs from the location monument on which this notice is posted 1450 feet in a northeasterly direction to the Northeast end line and 50 feet in a southwesterly direction to the Southwest end line. The claim boundaries are marked by six monuments, one at each corner and one at the center of each endline. The location monument on which this notice is posted is situated within Section 26, Township 2N, Range 11W, G&SRM, La Paz County, Arizona and is approximately 24646 feet East and 32016 feet South from the SE corner of Section 25, Township 3 North, Range 12 West, G&SRM, La Paz County, Arizona.

The undersigned claims the ground as depicted on the map that is attached to a copy of this Notice of Location filed in the office of the County Recorder, La Paz County, Arizona.

The claim has been monumented in accordance with State and Federal law. Corner, end centers and location monuments are posts, 1-1/2" x 1-1/2" x 5' projecting at least 4' above the ground.

Located, dated and posted on the ground the 4th day of September, 2015.

KENNECOTT EXPLORATION COMPANY



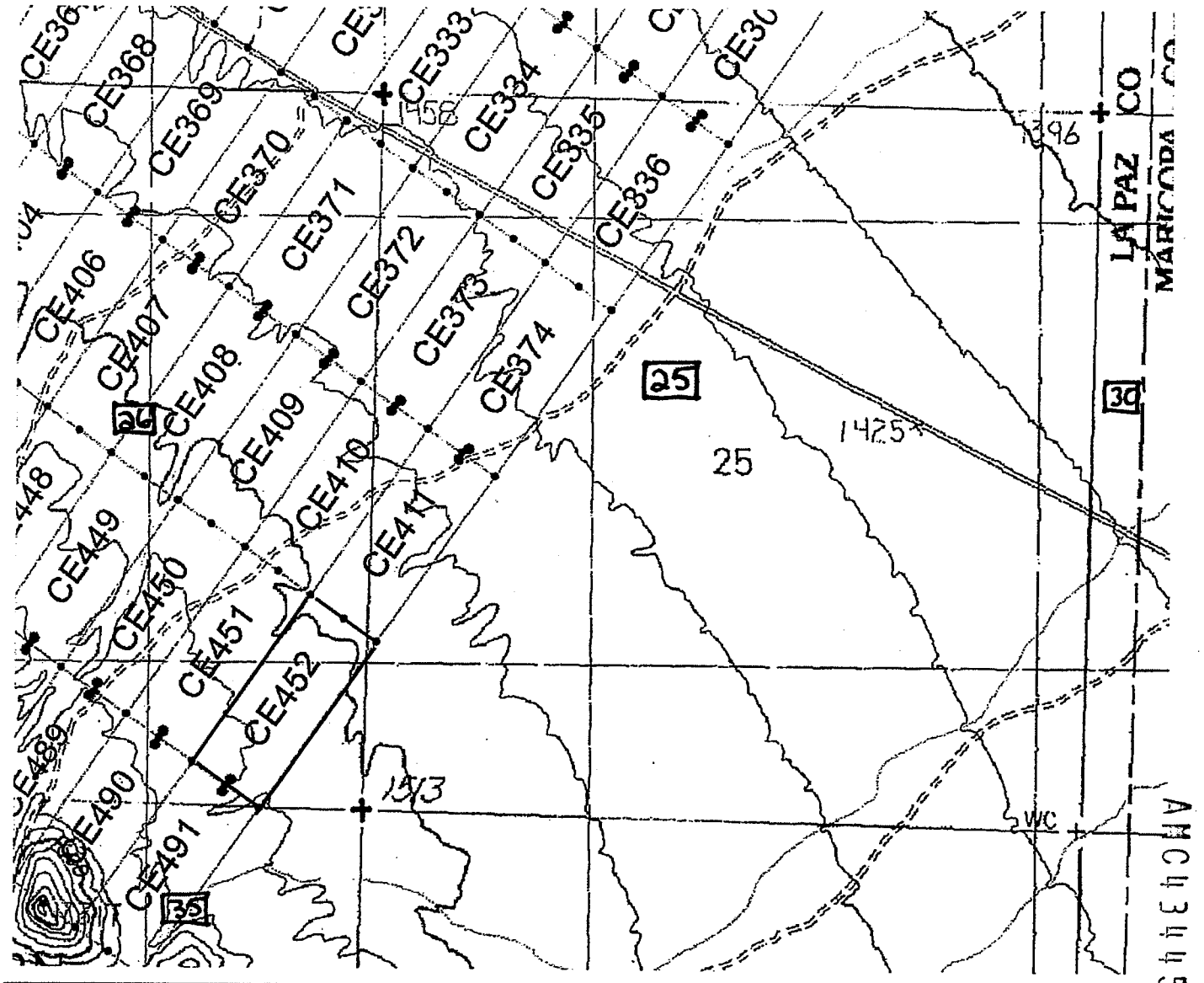
By: Erik Best, its Operating Officer

RECEIVED  
LAZ STATE OFFICE  
2015 OCT 21 P 2:47  
MOENIX, ARIZONA

AMC434452



Lode Mining Claim Map of the CE452 Lode Claim,  
attached to and made a part of the Location Notice.



The scale is generally 1" = 2000". GN ↑

The Claim is located in: Section(s) 25, 26, T2N, R11W, G&SRM, La Paz County, Arizona.

TIE: The Location Monument of this claim is approximately 24646 feet East and 32016 feet South from the SE corner of Section 25, T3N, R12W, G&SRM, La Paz County, Arizona. The claim is 1500' long x 600' wide. The bearing for the claim block is N 35°E and S 55°E.

Monuments are 1-1/2" x 1-1/2" x 5' wood posts projecting at least four feet above the ground. Location monuments are generally set 50' inside the Northeast or Southwest endline along the center of each claim unless otherwise depicted.

RECEIVED  
MILAZ STATE OFFICE  
2015 OCT 2 2:4  
PHOENIX, ARIZONA

AH0434452

When recorded return to:  
Kennecott Exploration Company  
224 North 2200 West  
Salt Lake City, UT 84116  
Attn: Land Department

ARIZONA NOTICE OF LOCATION  
(LODE CLAIM)

NOTICE IS HEREBY GIVEN THAT KENNECOTT EXPLORATION COMPANY, whose mailing address is 224 North 2200 West, Salt Lake City, Utah 84116 by its undersigned officer, makes this location of the CE453 Lode Mining Claim, in La Paz County, Arizona.

The general course of the claim is from the Northeast to Southwest, and said claim is within the:

| <u>Quarter</u> | <u>Section</u> | <u>Township</u> | <u>Range</u> |
|----------------|----------------|-----------------|--------------|
| SW             | 17             | 2N              | 11W          |
| SE             | 18             | 2N              | 11W          |

G&SRM, La Paz County, Arizona.


This claim is 1500 feet in length and 600 feet in width. This Notice of Location is posted on the centerline of the claim. The claim runs from the location monument on which this notice is posted 50 feet in a northeasterly direction to the Northeast end line and 1450 feet in a southwesterly direction to the Southwest end line. The claim boundaries are marked by six monuments, one at each corner and one at the center of each endline. The location monument on which this notice is posted is situated within Section 17, Township 2N, Range 11W, G&SRM, La Paz County, Arizona and is approximately 5483 feet East and 18973 feet South from the SE corner of Section 25, Township 3 North, Range 12 West, G&SRM, La Paz County, Arizona.

The undersigned claims the ground as depicted on the map that is attached to a copy of this Notice of Location filed in the office of the County Recorder, La Paz County, Arizona.

The claim has been monumented in accordance with State and Federal law. Corner, end centers and location monuments are posts, 1-1/2" x 1-1/2" x 5' projecting at least 4' above the ground.

Located, dated and posted on the ground the 3rd day of September, 2015.

KENNECOTT EXPLORATION COMPANY

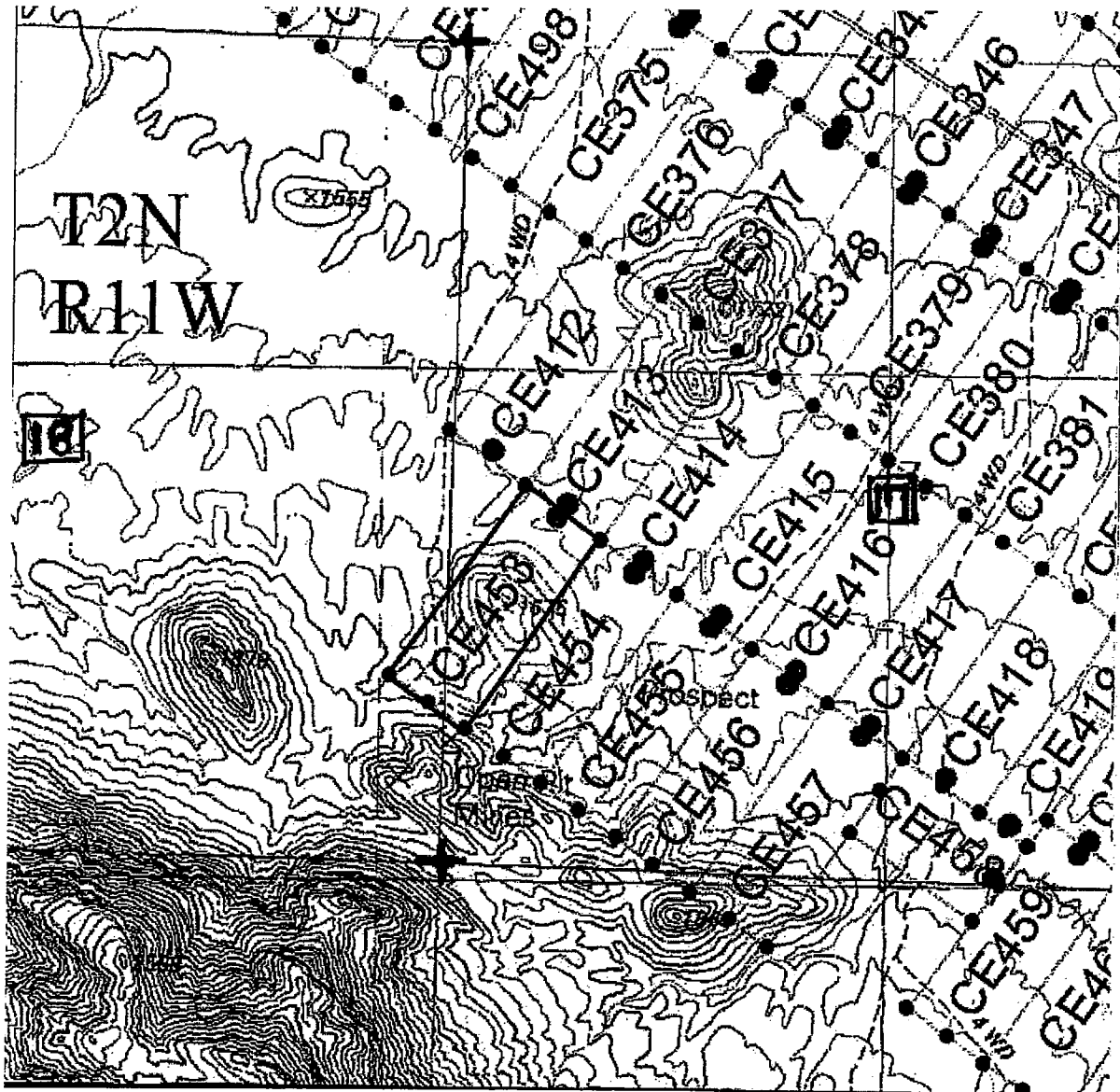


By: Erik Best, its Operating Officer

RECEIVED  
CLM AZ STATE OFFICE  
2015 OCT 21 P 2:47  
MOENIX, ARIZONA

AMC434453

Lode Mining Claim Map of the **CE453** Lode Claim,  
attached to and made a part of the Location Notice.



The scale is generally 1" = 2000". GN ↑

The Claim is located in: Section(s) 17, 18, T2N, R11W, G&SRM, La Paz County, Arizona.

TIE: The Location Monument of this claim is approximately 5483 feet East and 18973 feet South from the SE corner of Section 25, T3N, R12W, G&SRM, La Paz County, Arizona. The claim is 1500' long x 600' wide. The bearing for the claim block is N 35°E and S 55°E.

Monuments are 1-1/2" x 1-1/2" x 5' wood posts projecting at least four feet above the ground. Location monuments are generally set 50' inside the Northeast or Southwest endline along the center of each claim unless otherwise depicted.

RECEIVED  
LA PAZ COUNTY OFFICE  
2015 OCT 16 P 2:17  
ARIZONA

AMC434453

When recorded return to:  
Kennecott Exploration Company  
224 North 2200 West  
Salt Lake City, UT 84116  
Attn: Land Department

ARIZONA NOTICE OF LOCATION  
(LODE CLAIM)

NOTICE IS HEREBY GIVEN THAT KENNECOTT EXPLORATION COMPANY, whose mailing address is 224 North 2200 West, Salt Lake City, Utah 84116 by its undersigned officer, makes this location of the CE454 Lode Mining Claim, in La Paz County, Arizona.

The general course of the claim is from the Northeast to Southwest, and said claim is within the:

| <u>Quarter</u> | <u>Section</u> | <u>Township</u> | <u>Range</u> |
|----------------|----------------|-----------------|--------------|
| SW             | 17             | 2N              | 11W          |

G&SRM, La Paz County, Arizona.

This claim is 1500 feet in length and 600 feet in width. This Notice of Location is posted on the centerline of the claim. The claim runs from the location monument on which this notice is posted 50 feet in a northeasterly direction to the Northeast end line and 1450 feet in a southwesterly direction to the Southwest end line. The claim boundaries are marked by six monuments, one at each corner and one at the center of each endline. The location monument on which this notice is posted is situated within Section 17, Township 2N, Range 11W, G&SRM, La Paz County, Arizona and is approximately 5983 feet East and 19321 feet South from the SE corner of Section 25, Township 3 North, Range 12 West, G&SRM, La Paz County, Arizona.

The undersigned claims the ground as depicted on the map that is attached to a copy of this Notice of Location filed in the office of the County Recorder, La Paz County, Arizona.

The claim has been monumented in accordance with State and Federal law. Corner, end centers and location monuments are posts, 1-1/2" x 1-1/2" x 5' projecting at least 4' above the ground.

Located, dated and posted on the ground the 3rd day of September, 2015.

KENNECOTT EXPLORATION COMPANY

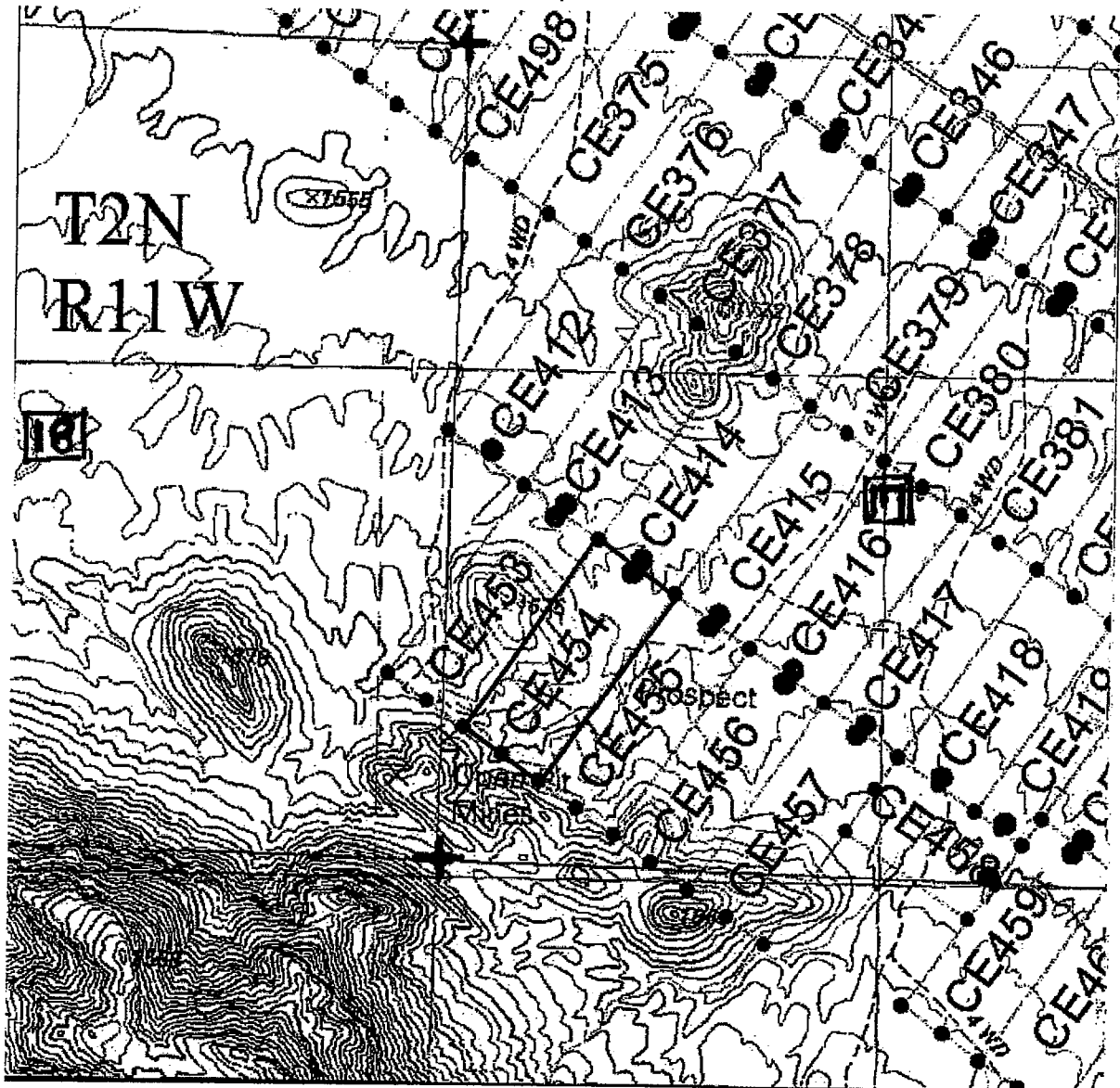


By: Erik Best, its Operating Officer

RECEIVED  
COUNTY RECORDER  
LA PAZ COUNTY, ARIZONA  
2015 OCT 21 P 2:47

AMC 434454

Lode Mining Claim Map of the CE454 Lode Claim,  
attached to and made a part of the Location Notice.



The scale is generally 1" = 2000". GN ↑

The Claim is located in: Section(s) 17, T2N, R11W, G&SRM, La Paz County, Arizona.

TIE: The Location Monument of this claim is approximately 5983 feet East and 19321 feet South from the SE corner of Section 25, T3N, R12W, G&SRM, La Paz County, Arizona. The claim is 1500' long x 600' wide. The bearing for the claim block is N 35°E and S 55°E.

Monuments are 1-1/2" x 1-1/2" x 5' wood posts projecting at least four feet above the ground. Location monuments are generally set 50' inside the Northeast or Southwest endline along the center of each claim unless otherwise depicted.

RECEIVED  
 OCT 22 2015  
 DEPT. OF  
 ARIZONA

AMC434454

When recorded return to:  
Kennecott Exploration Company  
224 North 2200 West  
Salt Lake City, UT 84116  
Attn: Land Department

ARIZONA NOTICE OF LOCATION  
(LODE CLAIM)

NOTICE IS HEREBY GIVEN THAT KENNECOTT EXPLORATION COMPANY, whose mailing address is 224 North 2200 West, Salt Lake City, Utah 84116 by its undersigned officer, makes this location of the CE455 Lode Mining Claim, in La Paz County, Arizona.

The general course of the claim is from the Northeast to Southwest, and said claim is within the:

| <u>Quarter</u> | <u>Section</u> | <u>Township</u> | <u>Range</u> |
|----------------|----------------|-----------------|--------------|
| SW             | 17             | 2N              | 11W          |

G&SRM, La Paz County, Arizona.


This claim is 1500 feet in length and 600 feet in width. This Notice of Location is posted on the centerline of the claim. The claim runs from the location monument on which this notice is posted 50 feet in a northeasterly direction to the Northeast end line and 1450 feet in a southwesterly direction to the Southwest end line. The claim boundaries are marked by six monuments, one at each corner and one at the center of each endline. The location monument on which this notice is posted is situated within Section 17, Township 2N, Range 11W, G&SRM, La Paz County, Arizona and is approximately 6476 feet East and 19666 feet South from the SE corner of Section 25, Township 3 North, Range 12 West, G&SRM, La Paz County, Arizona.

The undersigned claims the ground as depicted on the map that is attached to a copy of this Notice of Location filed in the office of the County Recorder, La Paz County, Arizona.

The claim has been monumented in accordance with State and Federal law. Corner, end centers and location monuments are posts, 1-1/2" x 1-1/2" x 5' projecting at least 4' above the ground.

Located, dated and posted on the ground the 3rd day of September, 2015.

KENNECOTT EXPLORATION COMPANY

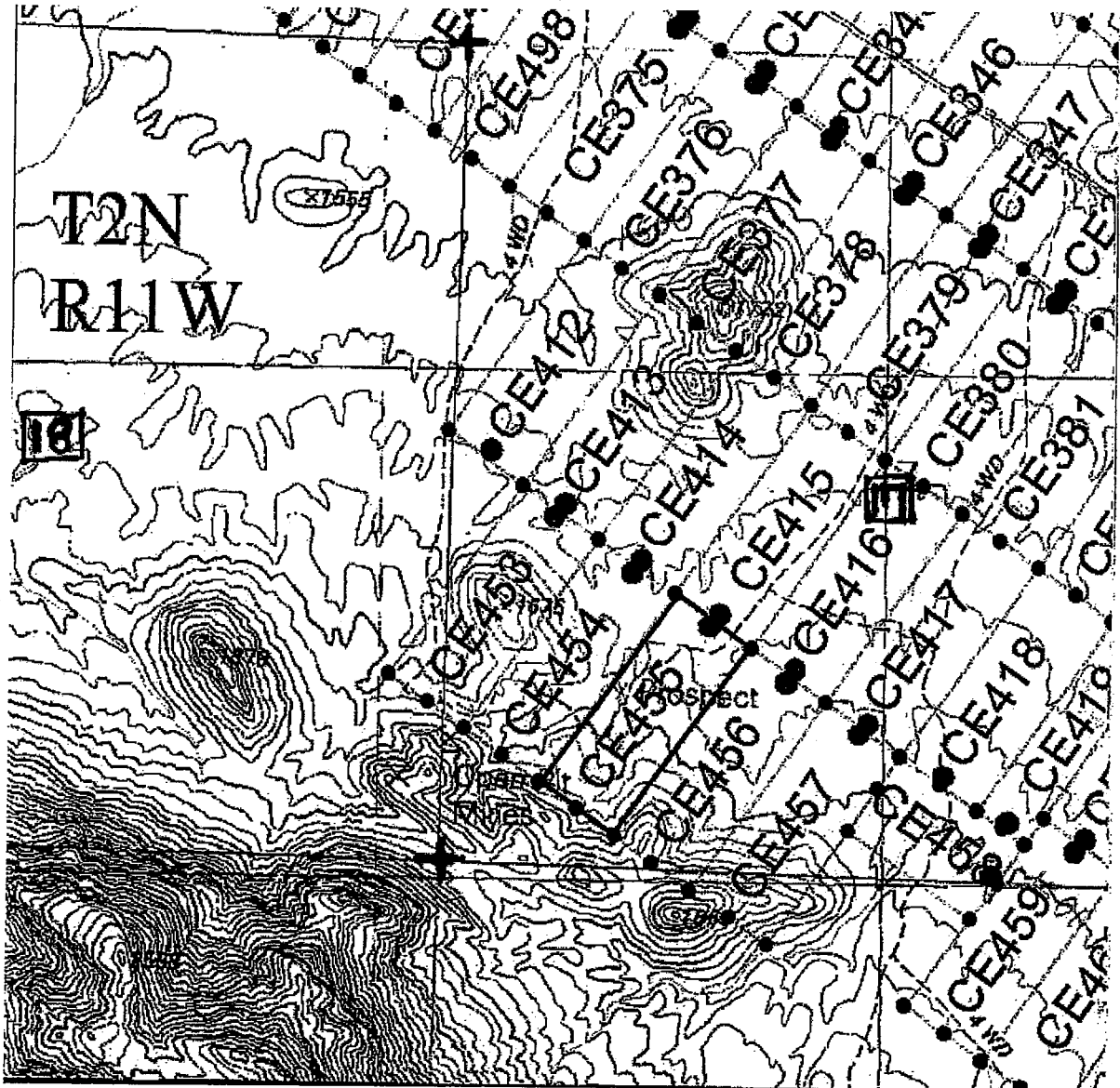


By: Erik Best, its Operating Officer

RECEIVED  
CLM AZ STATE OFFICE  
2015 OCT 21 P 2:47  
TUCSON, ARIZONA

AMC 434455

Lode Mining Claim Map of the CE455 Lode Claim,  
attached to and made a part of the Location Notice.



The scale is generally 1" = 2000". GN ↑

The Claim is located in: Section(s) 17, T2N, R11W, G&SRM, La Paz County, Arizona.

TIE: The Location Monument of this claim is approximately 6476 feet East and 19666 feet South from the SE corner of Section 25, T3N, R12W, G&SRM, La Paz County, Arizona. The claim is 1500' long x 600' wide. The bearing for the claim block is N 35°E and S 55°E.

Monuments are 1-1/2" x 1-1/2" x 5' wood posts projecting at least four feet above the ground. Location monuments are generally set 50' inside the Northeast or Southwest endline along the center of each claim unless otherwise depicted.

AMC434455

RECEIVED  
CLM STATE OF ARIZONA  
2015 OCT 1 P 2 47  
HOENY ARIZONA

When recorded return to:  
Kennecott Exploration Company  
224 North 2200 West  
Salt Lake City, UT 84116  
Attn: Land Department

ARIZONA NOTICE OF LOCATION  
(LODE CLAIM)

NOTICE IS HEREBY GIVEN THAT KENNECOTT EXPLORATION COMPANY, whose mailing address is 224 North 2200 West, Salt Lake City, Utah 84116 by its undersigned officer, makes this location of the CE456 Lode Mining Claim, in La Paz County, Arizona.

The general course of the claim is from the Northeast to Southwest, and said claim is within the:

| <u>Quarter</u> | <u>Section</u> | <u>Township</u> | <u>Range</u> |
|----------------|----------------|-----------------|--------------|
| SW             | 17             | 2N              | 11W          |
| NW             | 20             | 2N              | 11W          |

G&SRM, La Paz County, Arizona.


This claim is 1500 feet in length and 600 feet in width. This Notice of Location is posted on the centerline of the claim. The claim runs from the location monument on which this notice is posted 50 feet in a northeasterly direction to the Northeast end line and 1450 feet in a southwesterly direction to the Southwest end line. The claim boundaries are marked by six monuments, one at each corner and one at the center of each endline. The location monument on which this notice is posted is situated within Section 17, Township 2N, Range 11W, G&SRM, La Paz County, Arizona and is approximately 6969 feet East and 20009 feet South from the SE corner of Section 25, Township 3 North, Range 12 West, G&SRM, La Paz County, Arizona.

The undersigned claims the ground as depicted on the map that is attached to a copy of this Notice of Location filed in the office of the County Recorder, La Paz County, Arizona.

The claim has been monumented in accordance with State and Federal law. Corner, end centers and location monuments are posts, 1-1/2" x 1-1/2" x 5' projecting at least 4' above the ground.

Located, dated and posted on the ground the 3rd day of September, 2015.

KENNECOTT EXPLORATION COMPANY



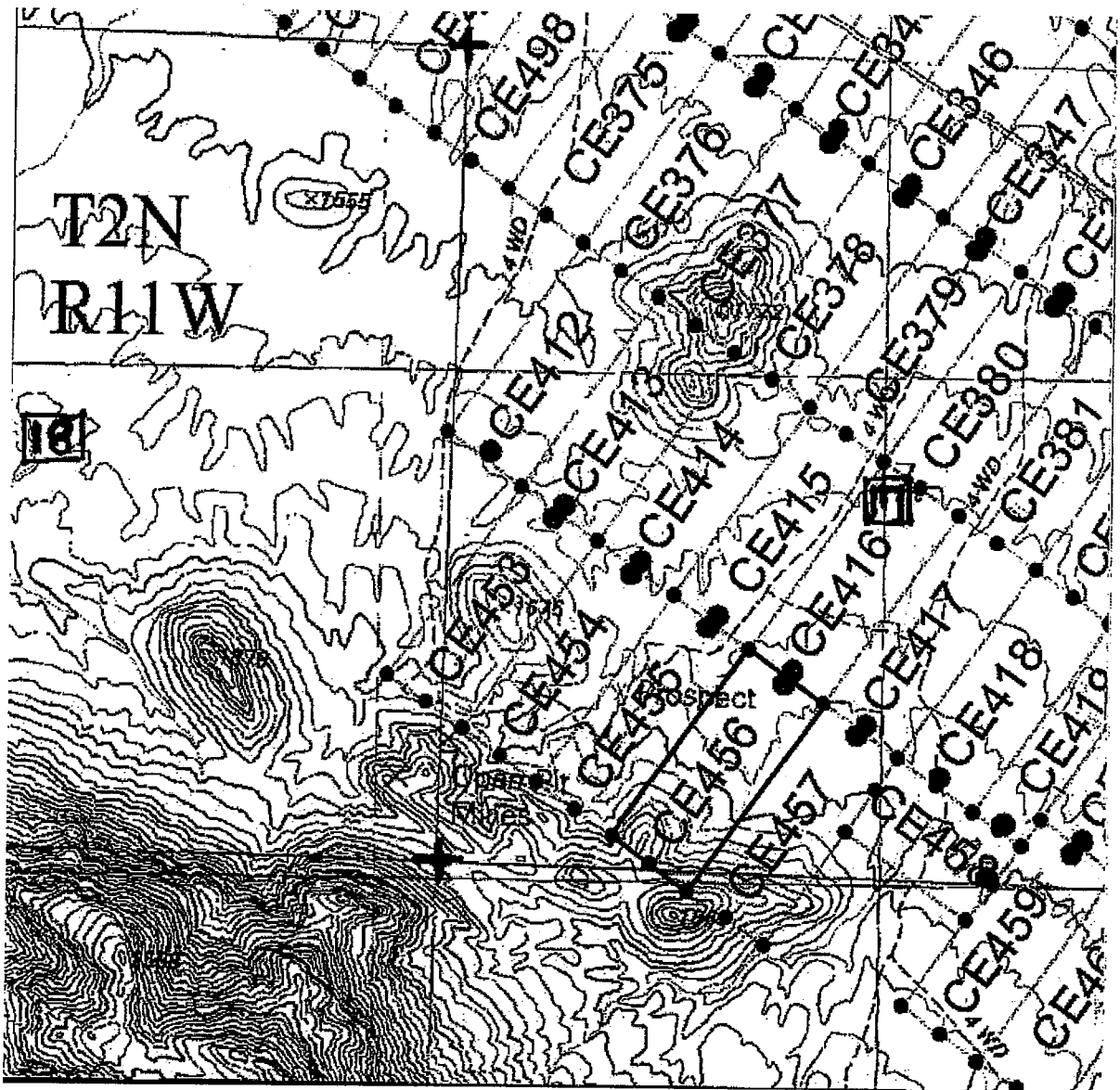
By: Erik Best, its Operating Officer

RECEIVED  
JIM AZ STATE OFFICE  
2015 OCT 21 P 2:47  
PHOENIX, ARIZONA

AMC 434456



Lode Mining Claim Map of the CE456 Lode Claim,  
attached to and made a part of the Location Notice.



The scale is generally 1" = 2000". GN ↑

The Claim is located in: Section(s) 17, 20, T2N, R11W, G&SRM, La Paz County, Arizona.

TIE: The Location Monument of this claim is approximately 6969 feet East and 20009 feet South from the SE corner of Section 25, T3N, R12W, G&SRM, La Paz County, Arizona. The claim is 1500' long x 600' wide. The bearing for the claim block is N 35°E and S 55°E.

Monuments are 1-1/2" x 1-1/2" x 5' wood posts projecting at least four feet above the ground. Location monuments are generally set 50' inside the Northeast or Southwest endline along the center of each claim unless otherwise depicted.

RECEIVED  
 MINERAL RIGHTS OFFICE  
 2015 OCT 21 P 2:47  
 MINERAL RIGHTS DIVISION

AMC434456

When recorded return to:  
Kennecott Exploration Company  
224 North 2200 West  
Salt Lake City, UT 84116  
Attn: Land Department

ARIZONA NOTICE OF LOCATION  
(LODE CLAIM)

NOTICE IS HEREBY GIVEN THAT KENNECOTT EXPLORATION COMPANY, whose mailing address is 224 North 2200 West, Salt Lake City, Utah 84116 by its undersigned officer, makes this location of the CE457 Lode Mining Claim, in La Paz County, Arizona.

The general course of the claim is from the Northeast to Southwest, and said claim is within the:

| <u>Quarter</u> | <u>Section</u> | <u>Township</u> | <u>Range</u> |
|----------------|----------------|-----------------|--------------|
| SE             | 17             | 2N              | 11W          |
| SW             | 17             | 2N              | 11W          |
| NW             | 20             | 2N              | 11W          |

G&SRM, La Paz County, Arizona.


This claim is 1500 feet in length and 600 feet in width. This Notice of Location is posted on the centerline of the claim. The claim runs from the location monument on which this notice is posted 50 feet in a northeasterly direction to the Northeast end line and 1450 feet in a southwesterly direction to the Southwest end line. The claim boundaries are marked by six monuments, one at each corner and one at the center of each endline. The location monument on which this notice is posted is situated within Section 17, Township 2N, Range 11W, G&SRM, La Paz County, Arizona and is approximately 7457 feet East and 20350 feet South from the SE corner of Section 25, Township 3 North, Range 12 West, G&SRM, La Paz County, Arizona.

The undersigned claims the ground as depicted on the map that is attached to a copy of this Notice of Location filed in the office of the County Recorder, La Paz County, Arizona.

The claim has been monumented in accordance with State and Federal law. Corner, end centers and location monuments are posts, 1-1/2" x 1-1/2" x 5' projecting at least 4' above the ground.

Located, dated and posted on the ground the 3rd day of September, 2015

KENNECOTT EXPLORATION COMPANY

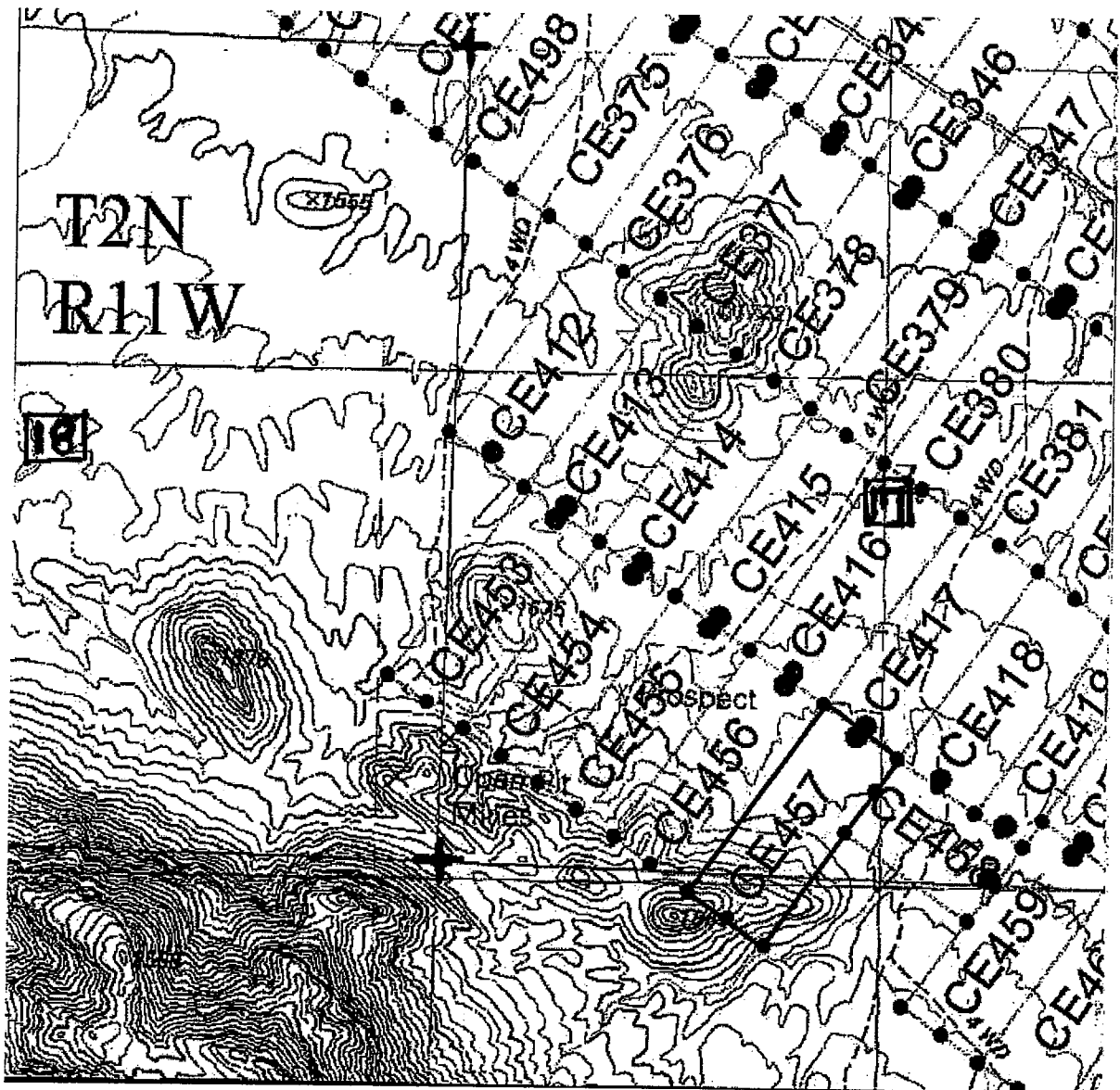


By: Erik Best, its Operating Officer

RECEIVED  
CLM AZ STATE OFFICE  
2015 OCT 21 P 2:47  
TUCSON, ARIZONA

AMC434457

Lode Mining Claim Map of the CE457 Lode Claim,  
attached to and made a part of the Location Notice.



The scale is generally 1" = 2000". GN ↑

The Claim is located in: Section(s) 17, 20, T2N, R11W, G&SRM, La Paz County, Arizona.

TIE: The Location Monument of this claim is approximately 7457 feet East and 20350 feet South from the SE corner of Section 25, T3N, R12W, G&SRM, La Paz County, Arizona. The claim is 1500' long x 600' wide. The bearing for the claim block is N 35°E and S 55°E.

Monuments are 1-1/2" x 1-1/2" x 5' wood posts projecting at least four feet above the ground. Location monuments are generally set 50' inside the Northeast or Southwest endline along the center of each claim unless otherwise depicted.

RECEIVED  
 CLERK OF SUPERIOR COURT  
 LA PAZ COUNTY, ARIZONA  
 2015 OCT 21 PM 2:47

AMC434457

When recorded return to:  
Kennecott Exploration Company  
224 North 2200 West  
Salt Lake City, UT 84116  
Attn: Land Department

ARIZONA NOTICE OF LOCATION  
(LODE CLAIM)

NOTICE IS HEREBY GIVEN THAT KENNECOTT EXPLORATION COMPANY, whose mailing address is 224 North 2200 West, Salt Lake City, Utah 84116 by its undersigned officer, makes this location of the CE458 Lode Mining Claim, in La Paz County, Arizona.

The general course of the claim is from the Southeast to Northwest, and said claim is within the:

| <u>Quarter</u> | <u>Section</u> | <u>Township</u> | <u>Range</u> |
|----------------|----------------|-----------------|--------------|
| SE             | 17             | 2N              | 11W          |
| SW             | 17             | 2N              | 11W          |
| NE             | 20             | 2N              | 11W          |

G&SRM, La Paz County, Arizona.

This claim is 1000 feet in length and 600 feet in width. This Notice of Location is posted on the centerline of the claim. The claim runs from the location monument on which this notice is posted 50 feet in a southeasterly direction to the Southeast end line and 950 feet in a northwesterly direction to the Northwest end line. The claim boundaries are marked by six monuments, one at each corner and one at the center of each endline. The location monument on which this notice is posted is situated within Section 17, Township 2N, Range 11W, G&SRM, La Paz County, Arizona and is approximately 8315 feet East and 21256 feet South from the SE corner of Section 25, Township 3 North, Range 12 West, G&SRM, La Paz County, Arizona.

The undersigned claims the ground as depicted on the map that is attached to a copy of this Notice of Location filed in the office of the County Recorder, La Paz County, Arizona.

The claim has been monumented in accordance with State and Federal law. Corner, end centers and location monuments are posts, 1-1/2" x 1-1/2" x 5' projecting at least 4' above the ground.

Located, dated and posted on the ground the 3rd day of September, 2015.

KENNECOTT EXPLORATION COMPANY

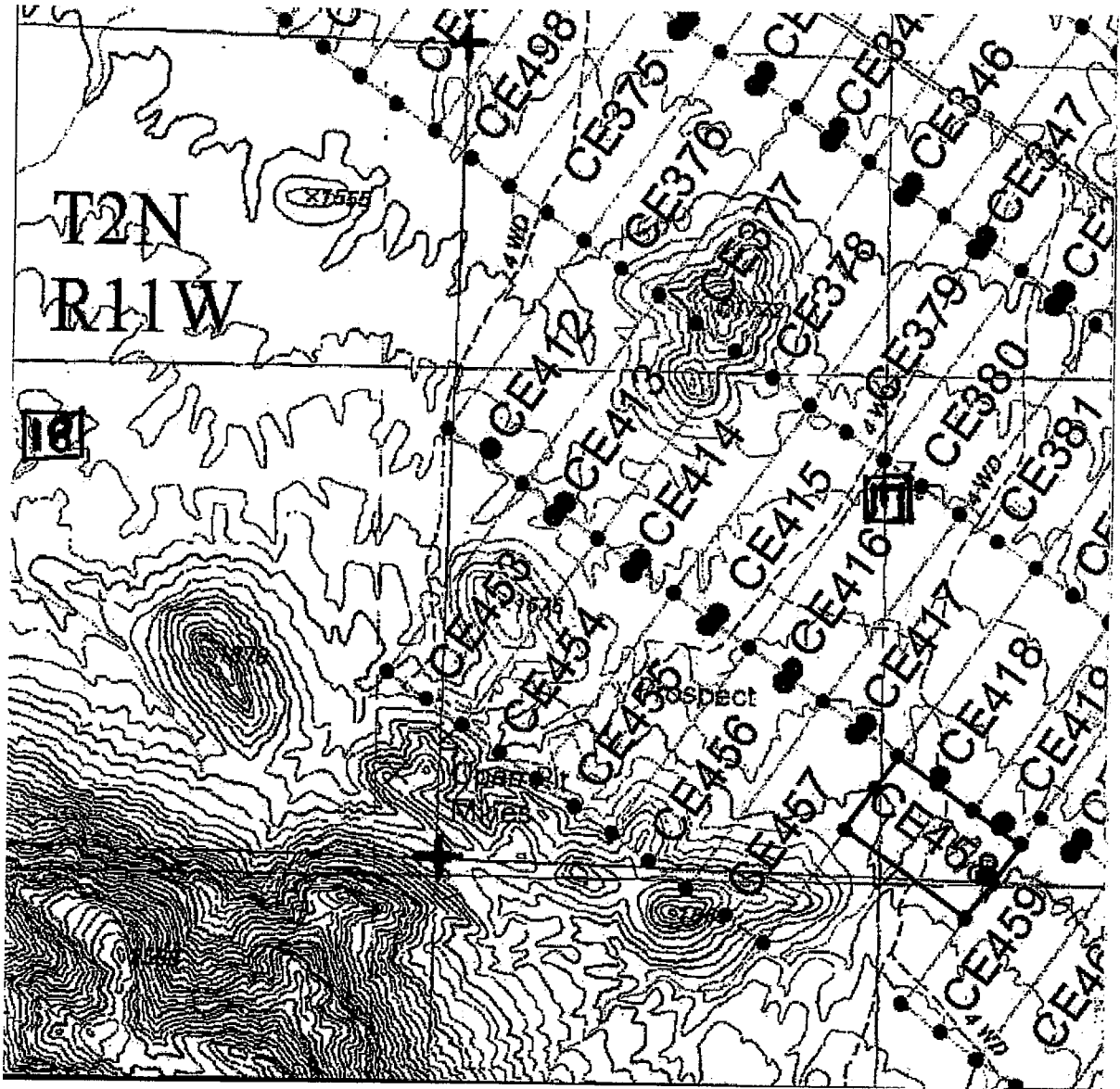


By: Erik Best, its Operating Officer

RECEIVED  
DLM AZ STATE OFFICE  
2015 OCT 21 P 2:47  
TUCSON, ARIZONA

AMC 434458

Lode Mining Claim Map of the CE458 Lode Claim,  
attached to and made a part of the Location Notice.



AMC 434458

The scale is generally 1" = 2000". GN ↑

The Claim is located in: Section(s) 17, 20, T2N, R11W, G&SRM, La Paz County, Arizona.

TIE: The Location Monument of this claim is approximately 8315 feet East and 21256 feet South from the SE corner of Section 25, T3N, R12W, G&SRM, La Paz County, Arizona. The claim is 1000' long x 600' wide. The bearing for the claim block is N 35°E and S 55°E.

Monuments are 1-1/2" x 1-1/2" x 5' wood posts projecting at least four feet above the ground. Location monument is set 50' from the southeast endline and 950 feet from the northwest endline along the center of the claim.

RECEIVED  
MINERAL RIGHTS OFFICE  
2015 OCT 21 2:47  
HONOLULU, HAWAII

When recorded return to:  
Kennecott Exploration Company  
224 North 2200 West  
Salt Lake City, UT 84116  
Attn: Land Department

ARIZONA NOTICE OF LOCATION  
(LODE CLAIM)

NOTICE IS HEREBY GIVEN THAT KENNECOTT EXPLORATION COMPANY, whose mailing address is 224 North 2200 West, Salt Lake City, Utah 84116 by its undersigned officer, makes this location of the CE459 Lode Mining Claim, in La Paz County, Arizona.

The general course of the claim is from the Northeast to Southwest, and said claim is within the:

| <u>Quarter</u> | <u>Section</u> | <u>Township</u> | <u>Range</u> |
|----------------|----------------|-----------------|--------------|
| SE             | 17             | 2N              | 11W          |
| NE             | 20             | 2N              | 11W          |

G&SRM, La Paz County, Arizona.

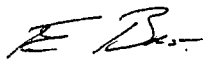
This claim is 1500 feet in length and 600 feet in width. This Notice of Location is posted on the centerline of the claim. The claim runs from the location monument on which this notice is posted 50 feet in a northeasterly direction to the Northeast end line and 1450 feet in a southwesterly direction to the Southwest end line. The claim boundaries are marked by six monuments, one at each corner and one at the center of each endline. The location monument on which this notice is posted is situated within Section 17, Township 2N, Range 11W, G&SRM, La Paz County, Arizona and is approximately 8858 feet East and 21091 feet South from the SE corner of Section 25, Township 3 North, Range 12 West, G&SRM, La Paz County, Arizona.

The undersigned claims the ground as depicted on the map that is attached to a copy of this Notice of Location filed in the office of the County Recorder, La Paz County, Arizona.

The claim has been monumented in accordance with State and Federal law. Corner, end centers and location monuments are posts, 1-1/2" x 1-1/2" x 5' projecting at least 4' above the ground.

Located, dated and posted on the ground the 3rd day of September, 2015.

KENNECOTT EXPLORATION COMPANY

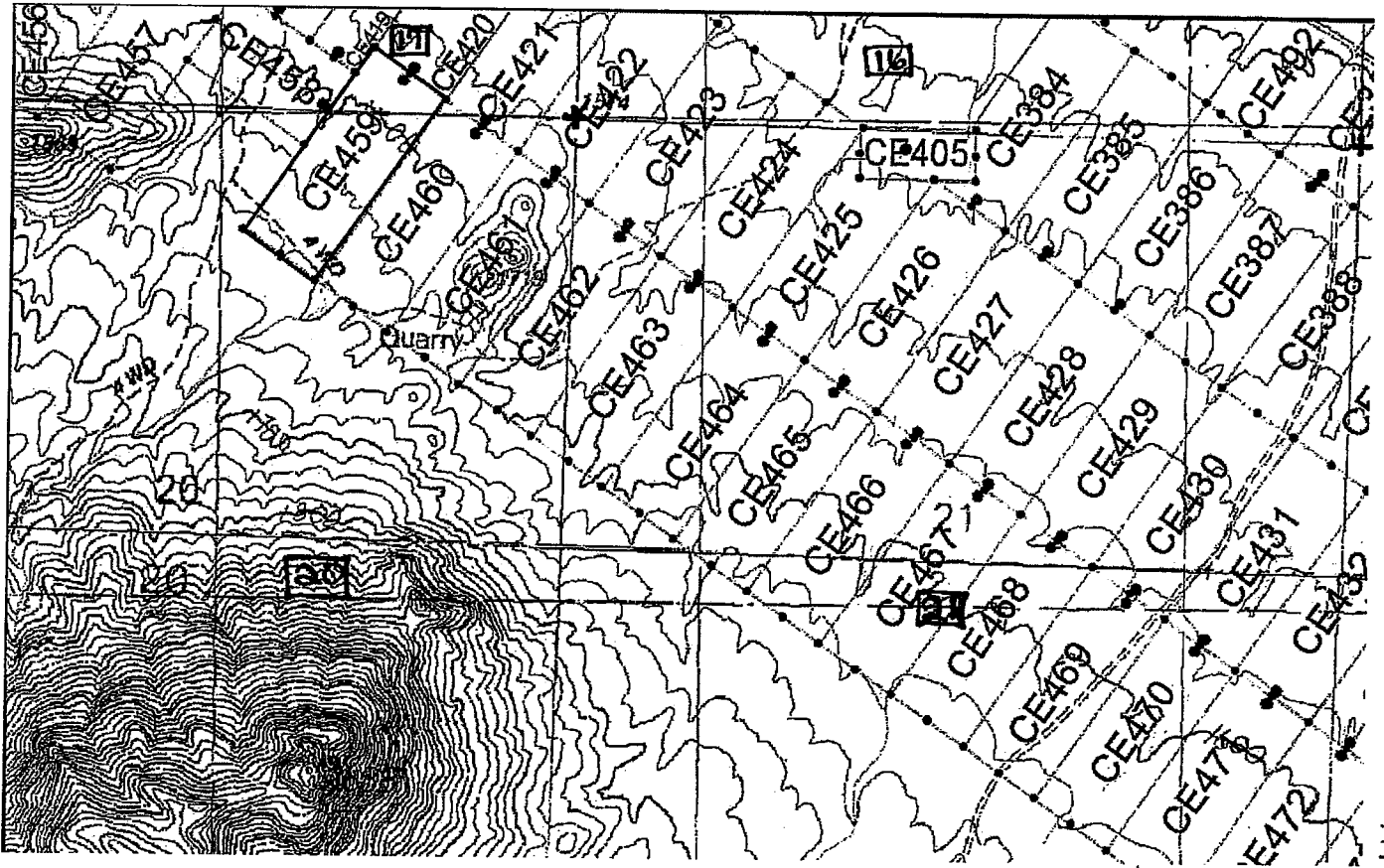


By: Erik Best, its Operating Officer

RECEIVED  
CLM AZ STATE OFFICE  
2015 OCT 21 P 2:47  
PHOENIX, ARIZONA

AMC434459

Lode Mining Claim Map of the **CE459** Lode Claim,  
attached to and made a part of the Location Notice.



The scale is generally 1" = 2000". GN ↑

The Claim is located in: Section(s) 17, 20, T2N, R11W, G&SRM, La Paz County, Arizona.

TIE: The Location Monument of this claim is approximately 8858 feet East and 21091 feet South from the SE corner of Section 25, T3N, R12W, G&SRM, La Paz County, Arizona. The claim is 1500' long x 600' wide. The bearing for the claim block is N 35°E and S 55°E.

Monuments are 1-1/2" x 1-1/2" x 5' wood posts projecting at least four feet above the ground. Location monuments are generally set 50' inside the Northeast or Southwest endline along the center of each claim unless otherwise depicted.

RECEIVED  
MINING OFFICE  
2015 OCT 21 P 2:47  
ARIZONA

AMC434459

When recorded return to:  
Kennecott Exploration Company  
224 North 2200 West  
Salt Lake City, UT 84116  
Attn: Land Department

ARIZONA NOTICE OF LOCATION  
(LODE CLAIM)

NOTICE IS HEREBY GIVEN THAT KENNECOTT EXPLORATION COMPANY, whose mailing address is 224 North 2200 West, Salt Lake City, Utah 84116 by its undersigned officer, makes this location of the CE460 Lode Mining Claim, in La Paz County, Arizona.

The general course of the claim is from the Northeast to Southwest, and said claim is within the:

| <u>Quarter</u> | <u>Section</u> | <u>Township</u> | <u>Range</u> |
|----------------|----------------|-----------------|--------------|
| SE             | 17             | 2N              | 11W          |
| NE             | 20             | 2N              | 11W          |

G&SRM, La Paz County, Arizona.


This claim is 1500 feet in length and 600 feet in width. This Notice of Location is posted on the centerline of the claim. The claim runs from the location monument on which this notice is posted 50 feet in a northeasterly direction to the Northeast end line and 1450 feet in a southwesterly direction to the Southwest end line. The claim boundaries are marked by six monuments, one at each corner and one at the center of each endline. The location monument on which this notice is posted is situated within Section 20, Township 2N, Range 11W, G&SRM, La Paz County, Arizona and is approximately 9351 feet East and 21436 feet South from the SE corner of Section 25, Township 3 North, Range 12 West, G&SRM, La Paz County, Arizona.

The undersigned claims the ground as depicted on the map that is attached to a copy of this Notice of Location filed in the office of the County Recorder, La Paz County, Arizona.

The claim has been monumented in accordance with State and Federal law. Corner, end centers and location monuments are posts, 1-1/2" x 1-1/2" x 5' projecting at least 4' above the ground.

Located, dated and posted on the ground the 3rd day of September, 2015.

KENNECOTT EXPLORATION COMPANY



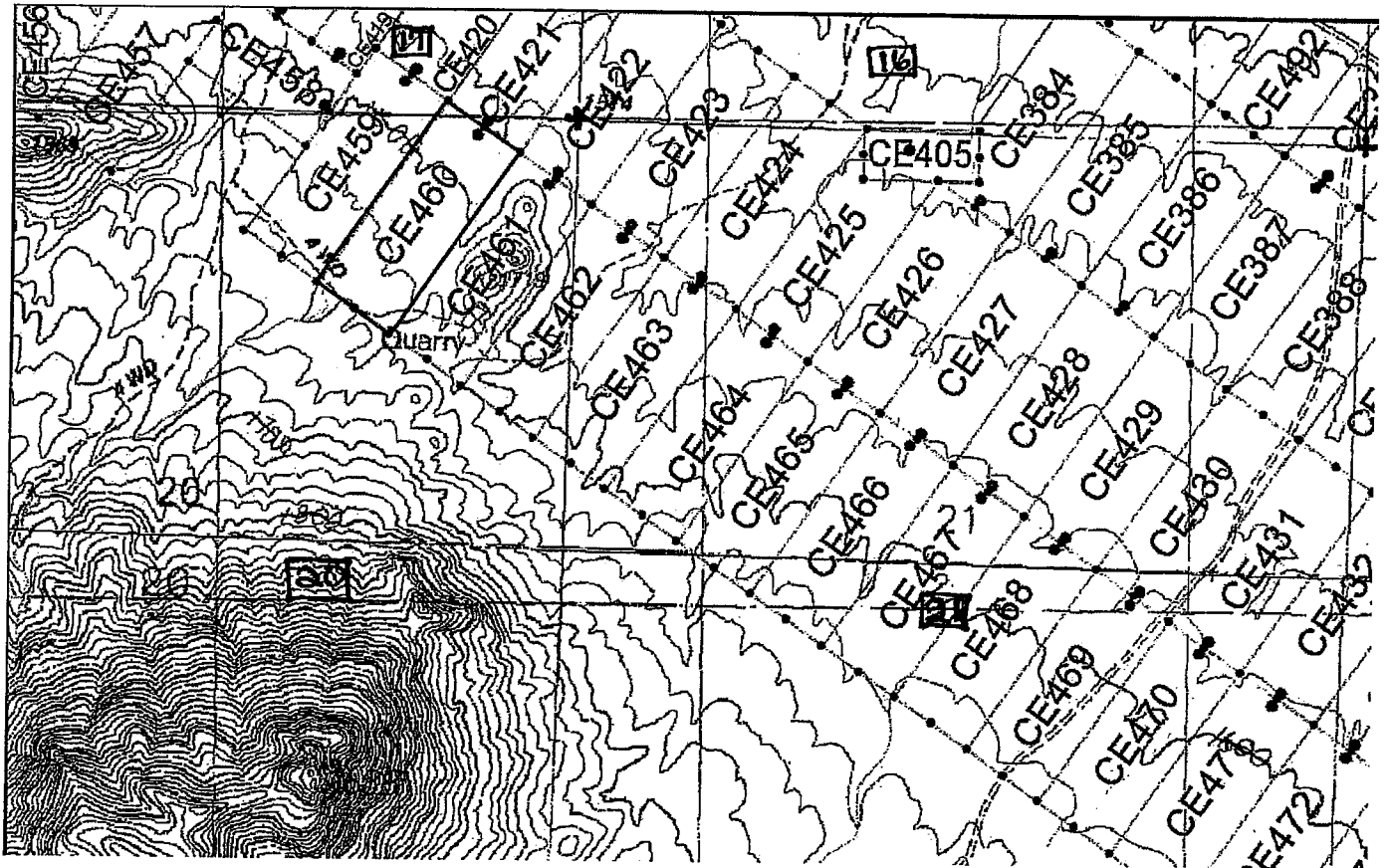
By: Erik Best, its Operating Officer

RECEIVED  
TULSA STATE OFFICE  
2015 OCT 21 P 2:47  
TULSA, ARIZONA

AMC434460



Lode Mining Claim Map of the **CE460** Lode Claim,  
attached to and made a part of the Location Notice.



The scale is generally 1" = 2000". GN ↑

The Claim is located in: Section(s) 17, 20, T2N, R11W, G&SRM, La Paz County, Arizona.

TIE: The Location Monument of this claim is approximately 9351 feet East and 21436 feet South from the SE corner of Section 25, T3N, R12W, G&SRM, La Paz County, Arizona. The claim is 1500' long x 600' wide. The bearing for the claim block is N 35°E and S 55°E.

Monuments are 1-1/2" x 1-1/2" x 5' wood posts projecting at least four feet above the ground. Location monuments are generally set 50' inside the Northeast or Southwest endline along the center of each claim unless otherwise depicted.

RECEIVED  
MINE STATE OFFICE  
2015 OCT 22 P 2:47  
PHOENIX ARIZONA

AMC 434460

When recorded return to:  
Kennecott Exploration Company  
224 North 2200 West  
Salt Lake City, UT 84116  
Attn: Land Department

ARIZONA NOTICE OF LOCATION  
(LODE CLAIM)

NOTICE IS HEREBY GIVEN THAT KENNECOTT EXPLORATION COMPANY, whose mailing address is 224 North 2200 West, Salt Lake City, Utah 84116 by its undersigned officer, makes this location of the CE461 Lode Mining Claim, in La Paz County, Arizona.

The general course of the claim is from the Northeast to Southwest, and said claim is within the:

| <u>Quarter</u> | <u>Section</u> | <u>Township</u> | <u>Range</u> |
|----------------|----------------|-----------------|--------------|
| NE             | 20             | 2N              | 11W          |
| NW             | 21             | 2N              | 11W          |

G&SRM, La Paz County, Arizona.


This claim is 1500 feet in length and 600 feet in width. This Notice of Location is posted on the centerline of the claim. The claim runs from the location monument on which this notice is posted 50 feet in a northeasterly direction to the Northeast end line and 1450 feet in a southwesterly direction to the Southwest end line. The claim boundaries are marked by six monuments, one at each corner and one at the center of each endline. The location monument on which this notice is posted is situated within Section 20, Township 2N, Range 11W, G&SRM, La Paz County, Arizona and is approximately 9831 feet East and 21772 feet South from the SE corner of Section 25, Township 3 North, Range 12 West, G&SRM, La Paz County, Arizona.

The undersigned claims the ground as depicted on the map that is attached to a copy of this Notice of Location filed in the office of the County Recorder, La Paz County, Arizona.

The claim has been monumented in accordance with State and Federal law. Corner, end centers and location monuments are posts, 1-1/2" x 1-1/2" x 5' projecting at least 4' above the ground.

Located, dated and posted on the ground the 3rd day of September, 2015.

KENNECOTT EXPLORATION COMPANY

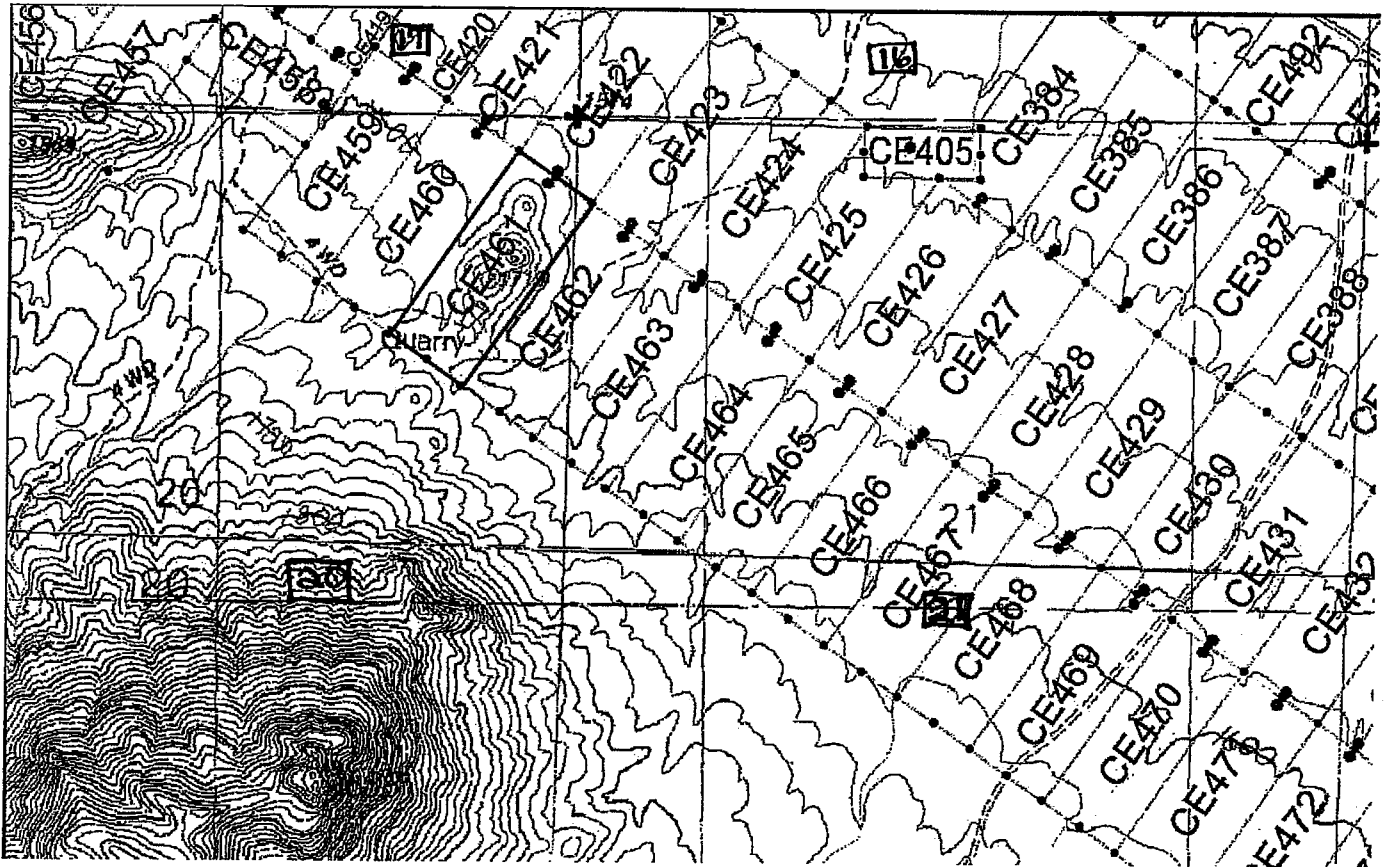


By: Erik Best, its Operating Officer

RECEIVED  
PLM AZ STATE OFFICE  
2015 OCT 21 P 2:47  
HOENIX, ARIZONA

AMC434461

Lode Mining Claim Map of the **CE461** Lode Claim,  
attached to and made a part of the Location Notice.



The scale is generally 1" = 2000". GN ↑

The Claim is located in: Section(s) 20, 21, T2N, R11W, G&SRM, La Paz County, Arizona.

TIE: The Location Monument of this claim is approximately 9831 feet East and 21772 feet South from the SE corner of Section 25, T3N, R12W, G&SRM, La Paz County, Arizona. The claim is 1500' long x 600' wide. The bearing for the claim block is N 35°E and S 55°E.

Monuments are 1-1/2" x 1-1/2" x 5' wood posts projecting at least four feet above the ground. Location monuments are generally set 50' inside the Northeast or Southwest endline along the center of each claim unless otherwise depicted.

RECEIVED  
CLM STATE OFFICE  
2015 DEC 21 P 2:48  
TULSA, ARIZONA

AMC434461

When recorded return to:  
Kennecott Exploration Company  
224 North 2200 West  
Salt Lake City, UT 84116  
Attn: Land Department

ARIZONA NOTICE OF LOCATION  
(LODE CLAIM)

NOTICE IS HEREBY GIVEN THAT KENNECOTT EXPLORATION COMPANY, whose mailing address is 224 North 2200 West, Salt Lake City, Utah 84116 by its undersigned officer, makes this location of the CE462 Lode Mining Claim, in La Paz County, Arizona.

The general course of the claim is from the Northeast to Southwest, and said claim is within the:

| <u>Quarter</u> | <u>Section</u> | <u>Township</u> | <u>Range</u> |
|----------------|----------------|-----------------|--------------|
| NE             | 20             | 2N              | 11W          |
| NW             | 21             | 2N              | 11W          |

G&SRM, La Paz County, Arizona.


This claim is 1500 feet in length and 600 feet in width. This Notice of Location is posted on the centerline of the claim. The claim runs from the location monument on which this notice is posted 50 feet in a northeasterly direction to the Northeast end line and 1450 feet in a southwesterly direction to the Southwest end line. The claim boundaries are marked by six monuments, one at each corner and one at the center of each endline. The location monument on which this notice is posted is situated within Section 21, Township 2N, Range 11W, G&SRM, La Paz County, Arizona and is approximately 10333 feet East and 22124 feet South from the SE corner of Section 25, Township 3 North, Range 12 West, G&SRM, La Paz County, Arizona.

The undersigned claims the ground as depicted on the map that is attached to a copy of this Notice of Location filed in the office of the County Recorder, La Paz County, Arizona.

The claim has been monumented in accordance with State and Federal law. Corner, end centers and location monuments are posts, 1-1/2" x 1-1/2" x 5' projecting at least 4' above the ground.

Located, dated and posted on the ground the 3rd day of September, 2015.

KENNECOTT EXPLORATION COMPANY



By: Erik Best, its Operating Officer

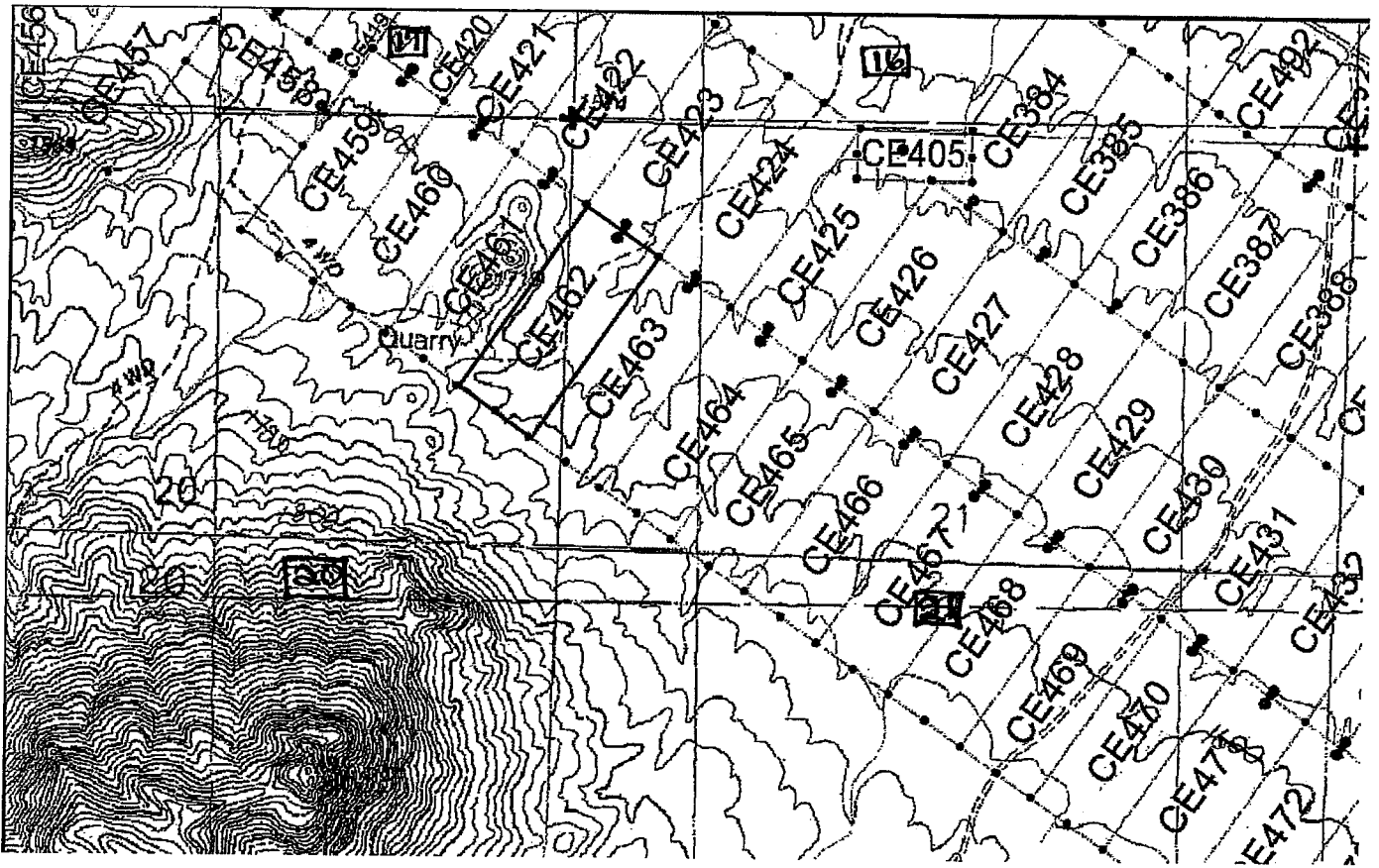
PHOENIX, ARIZONA

2015 OCT 21 P 2:48

RECEIVED  
LA PAZ STATE OFFICE

AMC 434462

Lode Mining Claim Map of the **CE462** Lode Claim,  
attached to and made a part of the Location Notice.



The scale is generally 1" = 2000". GN ↑

The Claim is located in: Section(s) 20, 21, T2N, R11W, G&SRM, La Paz County, Arizona.

TIE: The Location Monument of this claim is approximately 10333 feet East and 22124 feet South from the SE corner of Section 25, T3N, R12W, G&SRM, La Paz County, Arizona. The claim is 1500' long x 600' wide. The bearing for the claim block is N 35°E and S 55°E.

Monuments are 1-1/2" x 1-1/2" x 5' wood posts projecting at least four feet above the ground. Location monuments are generally set 50' inside the Northeast or Southwest endline along the center of each claim unless otherwise depicted.

RECEIVED  
LAZ STATE OFFICE  
75 OCT 21 P 2:48  
PHOENIX, ARIZONA

AMC434462

When recorded return to:  
Kennecott Exploration Company  
224 North 2200 West  
Salt Lake City, UT 84116  
Attn: Land Department

ARIZONA NOTICE OF LOCATION  
(LODE CLAIM)

NOTICE IS HEREBY GIVEN THAT KENNECOTT EXPLORATION COMPANY, whose mailing address is 224 North 2200 West, Salt Lake City, Utah 84116 by its undersigned officer, makes this location of the CE463 Lode Mining Claim, in La Paz County, Arizona.

The general course of the claim is from the Northeast to Southwest, and said claim is within the:

| <u>Quarter</u> | <u>Section</u> | <u>Township</u> | <u>Range</u> |
|----------------|----------------|-----------------|--------------|
| NE             | 20             | 2N              | 11W          |
| NW             | 21             | 2N              | 11W          |

G&SRM, La Paz County, Arizona.

This claim is 1500 feet in length and 600 feet in width. This Notice of Location is posted on the centerline of the claim. The claim runs from the location monument on which this notice is posted 50 feet in a northeasterly direction to the Northeast end line and 1450 feet in a southwesterly direction to the Southwest end line. The claim boundaries are marked by six monuments, one at each corner and one at the center of each endline. The location monument on which this notice is posted is situated within Section 21, Township 2N, Range 11W, G&SRM, La Paz County, Arizona and is approximately 10813 feet East and 22460 feet South from the SE corner of Section 25, Township 3 North, Range 12 West, G&SRM, La Paz County, Arizona.

The undersigned claims the ground as depicted on the map that is attached to a copy of this Notice of Location filed in the office of the County Recorder, La Paz County, Arizona.

The claim has been monumented in accordance with State and Federal law. Corner, end centers and location monuments are posts, 1-1/2" x 1-1/2" x 5' projecting at least 4' above the ground.

Located, dated and posted on the ground the 3rd day of September, 2015.

KENNECOTT EXPLORATION COMPANY



By: Erik Best, its Operating Officer

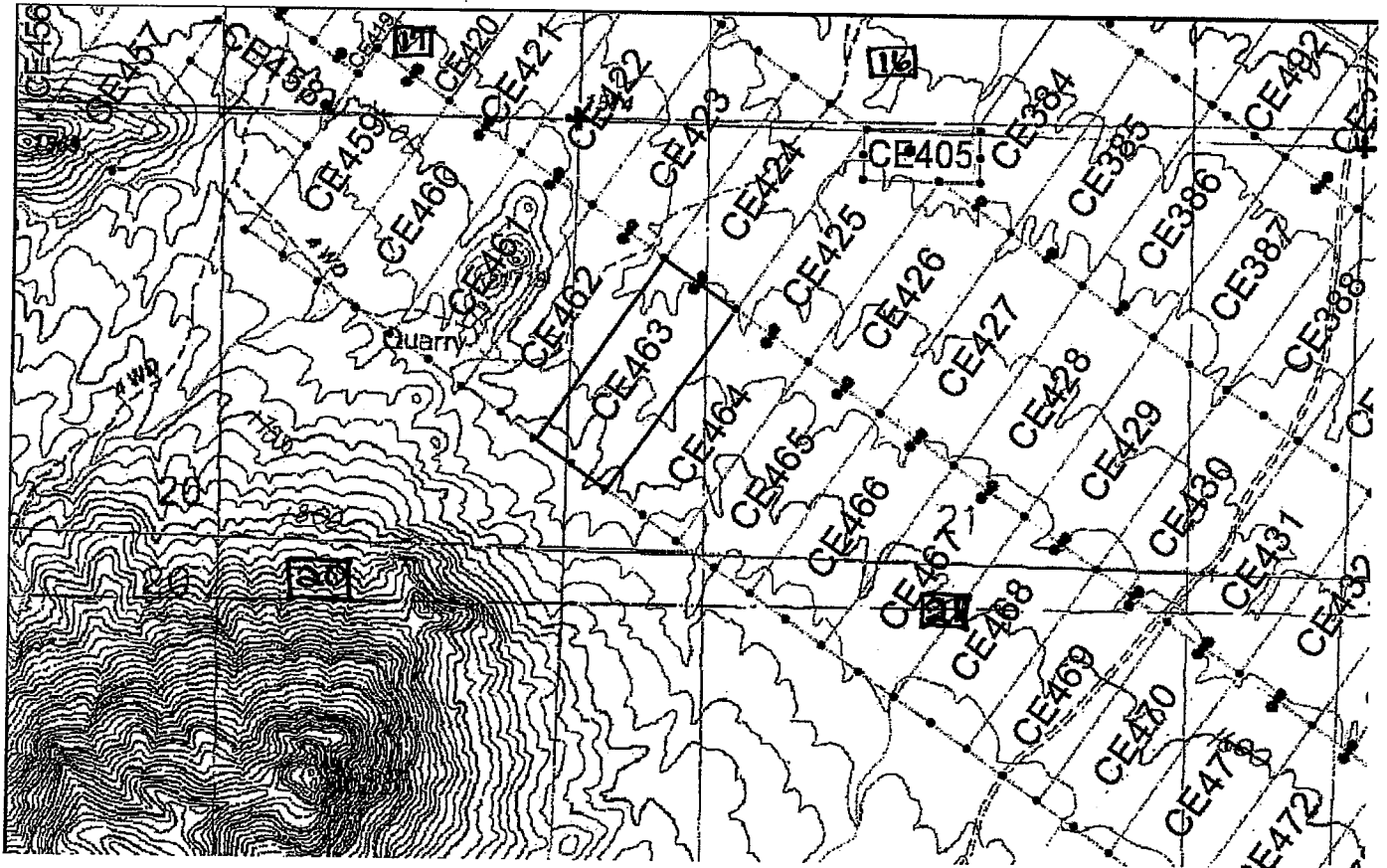
MOHAVI, ARIZONA

2015 OCT 21 P 2:48

RECEIVED  
COUNTY RECORDER  
LA PAZ STATE OFFICE

AMC 434463

Lode Mining Claim Map of the **CE463** Lode Claim,  
attached to and made a part of the Location Notice.



The scale is generally 1" = 2000". GN ↑

The Claim is located in: Section(s) 20, 21, T2N, R11W, G&SRM, La Paz County, Arizona.

TIE: The Location Monument of this claim is approximately 10813 feet East and 22460 feet South from the SE corner of Section 25, T3N, R12W, G&SRM, La Paz County, Arizona. The claim is 1500' long x 600' wide. The bearing for the claim block is N 35°E and S 55°E.

Monuments are 1-1/2" x 1-1/2" x 5' wood posts projecting at least four feet above the ground. Location monuments are generally set 50' inside the Northeast or Southwest endline along the center of each claim unless otherwise depicted.

RECEIVED  
PLM AZS  
SITE OFFICE  
2015 OCT 2 P 2:48  
HOENIX ARIZONA

AMC 434463

When recorded return to:  
Kennecott Exploration Company  
224 North 2200 West  
Salt Lake City, UT 84116  
Attn: Land Department

ARIZONA NOTICE OF LOCATION  
(LODE CLAIM)

NOTICE IS HEREBY GIVEN THAT KENNECOTT EXPLORATION COMPANY, whose mailing address is 224 North 2200 West, Salt Lake City, Utah 84116 by its undersigned officer, makes this location of the CE464 Lode Mining Claim, in La Paz County, Arizona.

The general course of the claim is from the Northeast to Southwest, and said claim is within the:

| <u>Quarter</u> | <u>Section</u> | <u>Township</u> | <u>Range</u> |
|----------------|----------------|-----------------|--------------|
| SW             | 21             | 2N              | 11W          |
| NW             | 21             | 2N              | 11W          |

G&SRM, La Paz County, Arizona.


This claim is 1500 feet in length and 600 feet in width. This Notice of Location is posted on the centerline of the claim. The claim runs from the location monument on which this notice is posted 50 feet in a northeasterly direction to the Northeast end line and 1450 feet in a southwesterly direction to the Southwest end line. The claim boundaries are marked by six monuments, one at each corner and one at the center of each endline. The location monument on which this notice is posted is situated within Section 21, Township 2N, Range 11W, G&SRM, La Paz County, Arizona and is approximately 11312 feet East and 22810 feet South from the SE corner of Section 25, Township 3 North, Range 12 West, G&SRM, La Paz County, Arizona.

The undersigned claims the ground as depicted on the map that is attached to a copy of this Notice of Location filed in the office of the County Recorder, La Paz County, Arizona.

The claim has been monumented in accordance with State and Federal law. Corner and end centers and location monuments are posts, 1-1/2" x 1-1/2" x 5' projecting at least 4" above the ground.

Located, dated and posted on the ground the 3rd day of September, 2015.

KENNECOTT EXPLORATION COMPANY



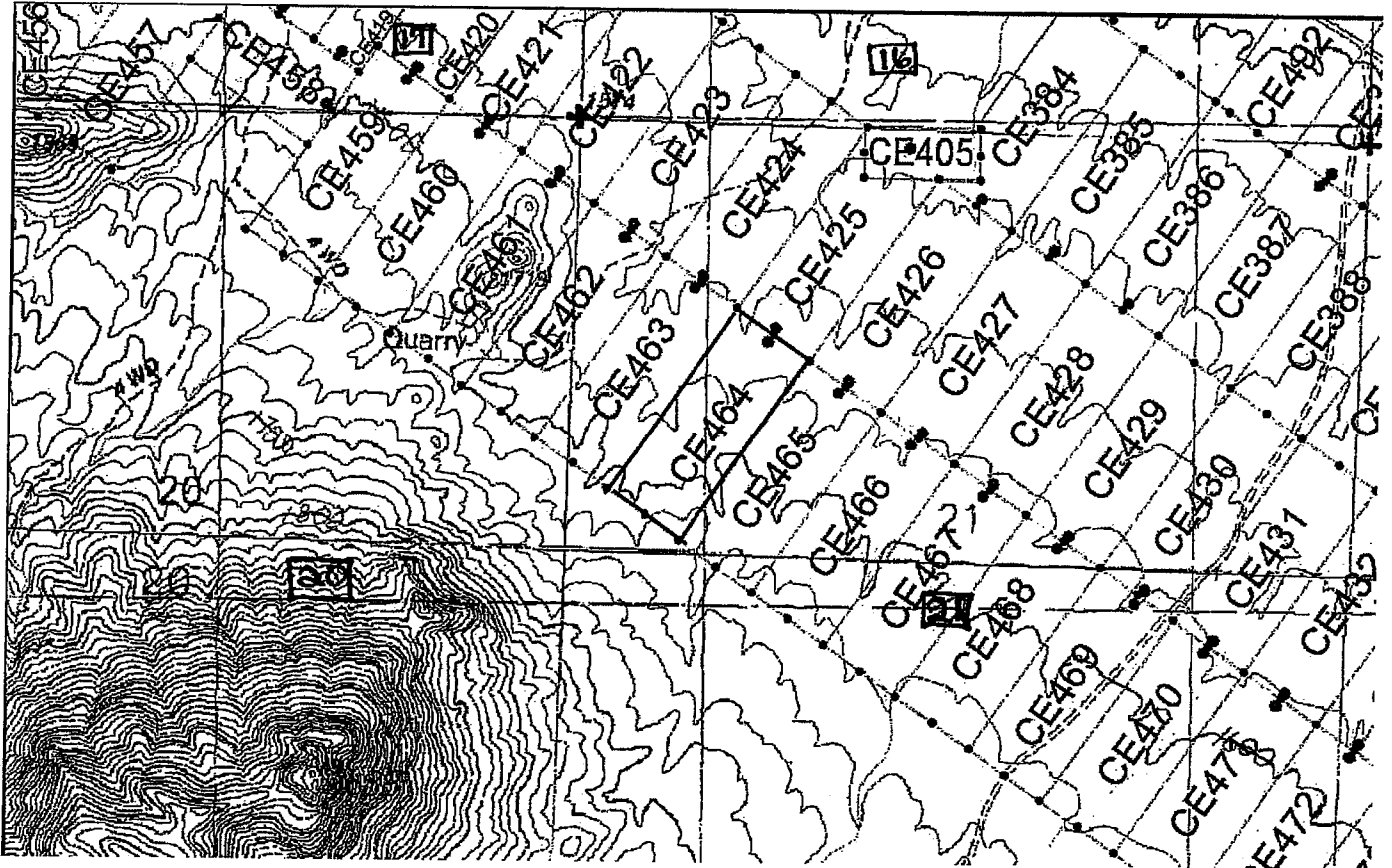
By: Erik Best, its Operating Officer

RECEIVED  
CLM AZ STATE OFFICE  
2015 OCT 21 P 2:48  
TUCSON, ARIZONA

AMC 434464



Lode Mining Claim Map of the **CE464** Lode Claim,  
attached to and made a part of the Location Notice.



The scale is generally 1" = 2000". GN ↑

The Claim is located in: Section(s) 21, T2N, R11W, G&SRM, La Paz County, Arizona.

TIE: The Location Monument of this claim is approximately 11312 feet East and 22810 feet South from the SE corner of Section 25, T3N, R12W, G&SRM, La Paz County, Arizona. The claim is 1500' long x 600' wide. The bearing for the claim block is N 35°E and S 55°E.

Monuments are 1-1/2" x 1-1/2" x 5' wood posts projecting at least four feet above the ground. Location monuments are generally set 50' inside the Northeast or Southwest endline along the center of each claim unless otherwise depicted.

RECEIVED  
PLM STATE OFFICE  
2015 OCT 1 P 18  
MOHAWK ARIZONA

AN0434464

When recorded return to:  
Kennecott Exploration Company  
224 North 2200 West  
Salt Lake City, UT 84116  
Attn: Land Department

ARIZONA NOTICE OF LOCATION  
(LODE CLAIM)

NOTICE IS HEREBY GIVEN THAT KENNECOTT EXPLORATION COMPANY, whose mailing address is 224 North 2200 West, Salt Lake City, Utah 84116 by its undersigned officer, makes this location of the CE465 Lode Mining Claim, in La Paz County, Arizona.

The general course of the claim is from the Northeast to Southwest, and said claim is within the:

| <u>Quarter</u> | <u>Section</u> | <u>Township</u> | <u>Range</u> |
|----------------|----------------|-----------------|--------------|
| SW             | 21             | 2N              | 11W          |
| NW             | 21             | 2N              | 11W          |

G&SRM, La Paz County, Arizona.


This claim is 1500 feet in length and 600 feet in width. This Notice of Location is posted on the centerline of the claim. The claim runs from the location monument on which this notice is posted 50 feet in a northeasterly direction to the Northeast end line and 1450 feet in a southwesterly direction to the Southwest end line. The claim boundaries are marked by six monuments, one at each corner and one at the center of each endline. The location monument on which this notice is posted is situated within Section 21, Township 2N, Range 11W, G&SRM, La Paz County, Arizona and is approximately 11801 feet East and 23152 feet South from the SE corner of Section 25, Township 3 North, Range 12 West, G&SRM, La Paz County, Arizona.

The undersigned claims the ground as depicted on the map that is attached to a copy of this Notice of Location filed in the office of the County Recorder, La Paz County, Arizona.

The claim has been monumented in accordance with State and Federal law. Corner, end centers and location monuments are posts, 1-1/2" x 1-1/2" x 5' projecting at least 4' above the ground.

Located, dated and posted on the ground the 3rd day of September, 2015.

KENNECOTT EXPLORATION COMPANY

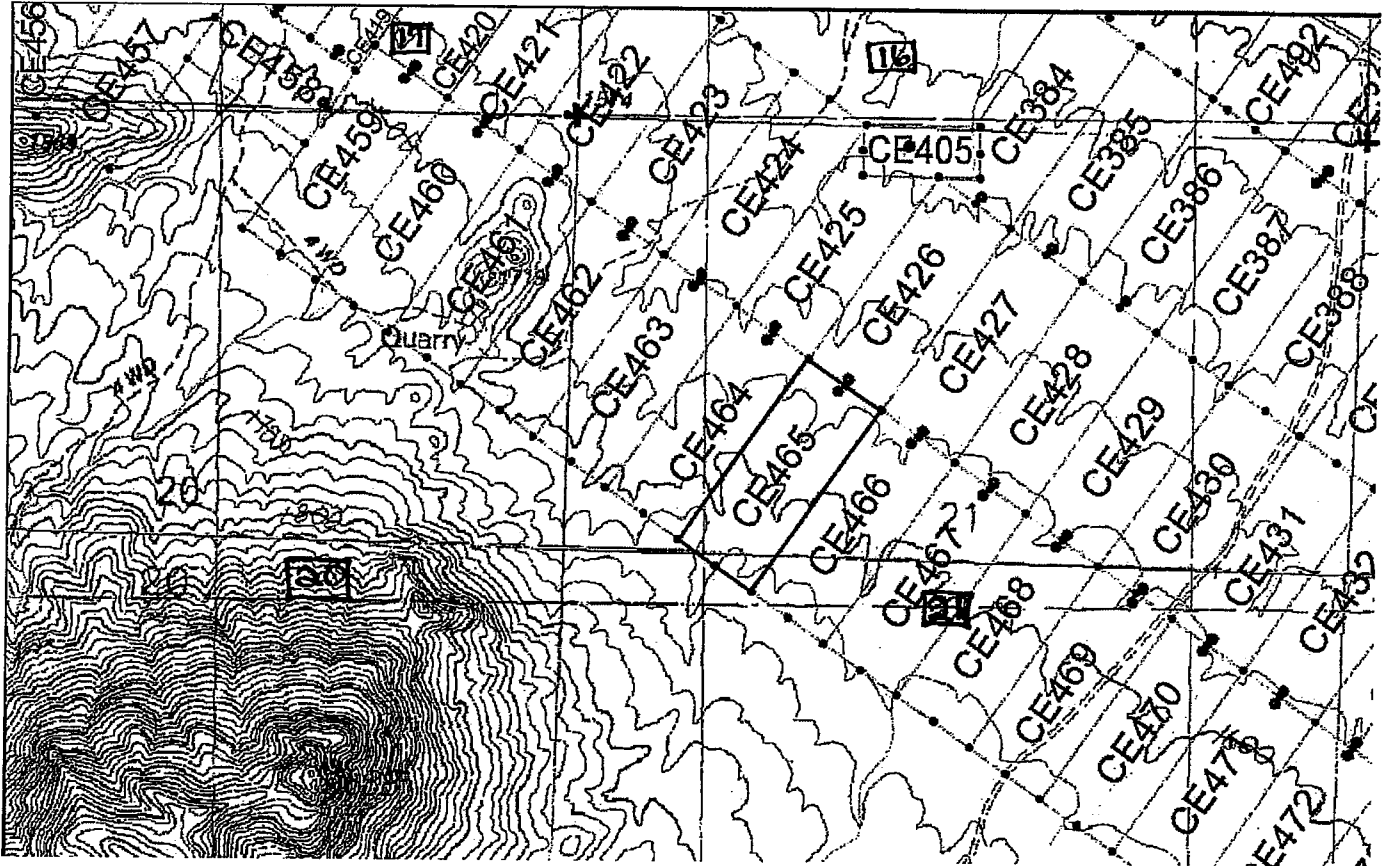


By: Erik Best, its Operating Officer

RECEIVED  
CLM AZ STATE OFFICE  
PHOENIX, ARIZONA  
OCT 21 P 2:48

AMC434465

Lode Mining Claim Map of the **CE465** Lode Claim,  
attached to and made a part of the Location Notice.



The scale is generally 1" = 2000". GN ↑

The Claim is located in: Section(s) 21, T2N, R11W, G&SRM, La Paz County, Arizona.

TIE: The Location Monument of this claim is approximately 11801 feet East and 23152 feet South from the SE corner of Section 25, T3N, R12W, G&SRM, La Paz County, Arizona. The claim is 1500' long x 600' wide. The bearing for the claim block is N 35°E and S 55°E.

Monuments are 1-1/2" x 1-1/2" x 5' wood posts projecting at least four feet above the ground. Location monuments are generally set 50' inside the Northeast or Southwest endline along the center of each claim unless otherwise depicted.

RECEIVED  
 CLM & Z STATE OFFICE  
 2015 OCT 21 P 2:48  
 TUCSON, ARIZONA

ANC1434465

When recorded return to:  
Kennecott Exploration Company  
224 North 2200 West  
Salt Lake City, UT 84116  
Attn: Land Department

ARIZONA NOTICE OF LOCATION  
(LODE CLAIM)

NOTICE IS HEREBY GIVEN THAT KENNECOTT EXPLORATION COMPANY, whose mailing address is 224 North 2200 West, Salt Lake City, Utah 84116 by its undersigned officer, makes this location of the CE466 Lode Mining Claim, in La Paz County, Arizona.

The general course of the claim is from the Northeast to Southwest, and said claim is within the:

| <u>Quarter</u> | <u>Section</u> | <u>Township</u> | <u>Range</u> |
|----------------|----------------|-----------------|--------------|
| SW             | 21             | 2N              | 11W          |
| NW             | 21             | 2N              | 11W          |

G&SRM, La Paz County, Arizona.


This claim is 1500 feet in length and 600 feet in width. This Notice of Location is posted on the centerline of the claim. The claim runs from the location monument on which this notice is posted 50 feet in a northeasterly direction to the Northeast end line and 1450 feet in a southwesterly direction to the Southwest end line. The claim boundaries are marked by six monuments, one at each corner and one at the center of each endline. The location monument on which this notice is posted is situated within Section 21, Township 2N, Range 11W, G&SRM, La Paz County, Arizona and is approximately 12293 feet East and 23497 feet South from the SE corner of Section 25, Township 3 North, Range 12 West, G&SRM, La Paz County, Arizona.

The undersigned claims the ground as depicted on the map that is attached to a copy of this Notice of Location filed in the office of the County Recorder, La Paz County, Arizona.

The claim has been monumented in accordance with State and Federal law. Corner, end centers and location monuments are posts, 1-1/2" x 1-1/2" x 5' projecting at least 4' above the ground.

Located, dated and posted on the ground the 3rd day of September, 2015.

KENNECOTT EXPLORATION COMPANY

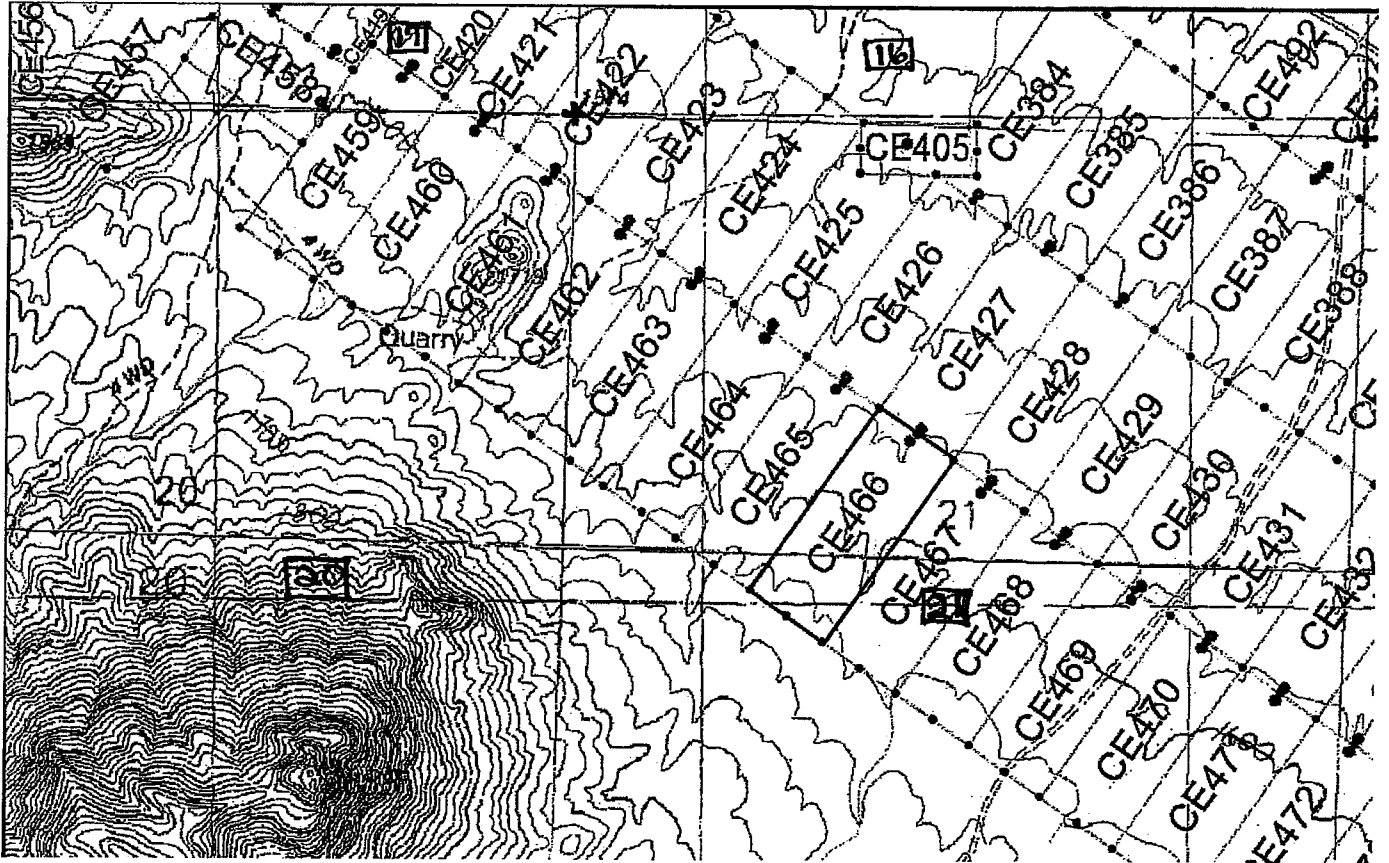


By: Erik Best, its Operating Officer

RECEIVED  
CLM AZ STATE OFFICE  
2015 OCT 21 P 2:48  
TUCSON, ARIZONA

AMC 434466

Lode Mining Claim Map of the **CE466** Lode Claim,  
attached to and made a part of the Location Notice.



The scale is generally 1" = 2000". GN ↑

The Claim is located in: Section(s) 21, T2N, R11W, G&SRM, La Paz County, Arizona.

TIE: The Location Monument of this claim is approximately 12293 feet East and 23497 feet South from the SE corner of Section 25, T3N, R12W, G&SRM, La Paz County, Arizona. The claim is 1500' long x 600' wide. The bearing for the claim block is N 35°E and S 55°E.

Monuments are 1-1/2" x 1-1/2" x 5' wood posts projecting at least four feet above the ground. Location monuments are generally set 50' inside the Northeast or Southwest endline along the center of each claim unless otherwise depicted.

RECEIVED  
 DEPT. OF MINES  
 TULSA, OKLA.  
 OCT 21 2 48 PM '05  
 DENIX ARIZONA

AMC434466

When recorded return to:  
Kennecott Exploration Company  
224 North 2200 West  
Salt Lake City, UT 84116  
Attn: Land Department

ARIZONA NOTICE OF LOCATION  
(LODE CLAIM)

NOTICE IS HEREBY GIVEN THAT KENNECOTT EXPLORATION COMPANY, whose mailing address is 224 North 2200 West, Salt Lake City, Utah 84116 by its undersigned officer, makes this location of the CE467 Lode Mining Claim, in La Paz County, Arizona.

The general course of the claim is from the Northeast to Southwest, and said claim is within the:

| <u>Quarter</u> | <u>Section</u> | <u>Township</u> | <u>Range</u> |
|----------------|----------------|-----------------|--------------|
| NE             | 21             | 2N              | 11W          |
| SE             | 21             | 2N              | 11W          |
| SW             | 21             | 2N              | 11W          |
| NW             | 21             | 2N              | 11W          |

G&SRM, La Paz County, Arizona.

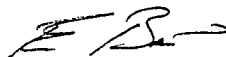
This claim is 1500 feet in length and 600 feet in width. This Notice of Location is posted on the centerline of the claim. The claim runs from the location monument on which this notice is posted 50 feet in a northeasterly direction to the Northeast end line and 1450 feet in a southwesterly direction to the Southwest end line. The claim boundaries are marked by six monuments, one at each corner and one at the center of each endline. The location monument on which this notice is posted is situated within Section 21, Township 2N, Range 11W, G&SRM, La Paz County, Arizona and is approximately 12782 feet East and 23840 feet South from the SE corner of Section 25, Township 3 North, Range 12 West, G&SRM, La Paz County, Arizona.

The undersigned claims the ground as depicted on the map that is attached to a copy of this Notice of Location filed in the office of the County Recorder, La Paz County, Arizona.

The claim has been monumented in accordance with State and Federal law. Corner, end centers and location monuments are posts, 1-1/2" x 1-1/2" x 5' projecting at least 4" above the ground.

Located, dated and posted on the ground the 3rd day of September, 2015.

KENNECOTT EXPLORATION COMPANY

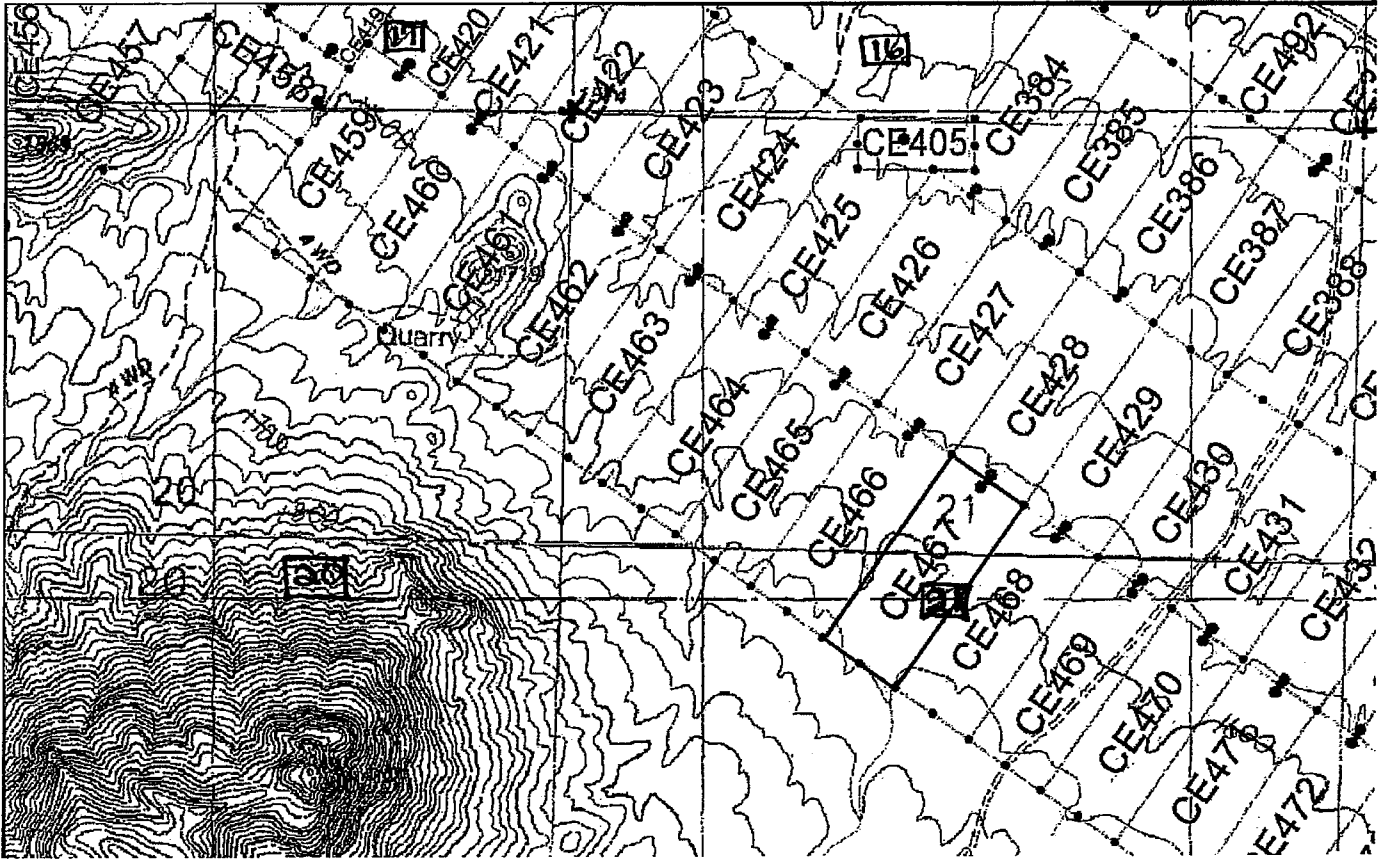


By: Erik Best, its Operating Officer

RECEIVED  
LA PAZ STATE OFFICE  
2015 OCT 21 P 2:48  
TUCSON, ARIZONA

AMC434467

Lode Mining Claim Map of the **CE467** Lode Claim,  
attached to and made a part of the Location Notice.



The scale is generally 1" = 2000". GN ↑

The Claim is located in: Section(s) 21, T2N, R11W, G&SRM, La Paz County, Arizona.

TIE: The Location Monument of this claim is approximately 12782 feet East and 23840 feet South from the SE corner of Section 25, T3N, R12W, G&SRM, La Paz County, Arizona. The claim is 1500' long x 600' wide. The bearing for the claim block is N 35°E and S 55°E.

Monuments are 1-1/2" x 1-1/2" x 5' wood posts projecting at least four feet above the ground. Location monuments are generally set 50' inside the Northeast or Southwest endline along the center of each claim unless otherwise depicted.

RECEIVED  
 MINERAL STATE OFFICE  
 TUCSON, ARIZONA  
 2015 OCT 7 10 2:48

AMC 434467

When recorded return to:  
Kennecott Exploration Company  
224 North 2200 West  
Salt Lake City, UT 84116  
Attn: Land Department

ARIZONA NOTICE OF LOCATION  
(LODE CLAIM)

NOTICE IS HEREBY GIVEN THAT KENNECOTT EXPLORATION COMPANY, whose mailing address is 224 North 2200 West, Salt Lake City, Utah 84116 by its undersigned officer, makes this location of the CE468 Lode Mining Claim, in La Paz County, Arizona.

The general course of the claim is from the Northeast to Southwest, and said claim is within the:

| <u>Quarter</u> | <u>Section</u> | <u>Township</u> | <u>Range</u> |
|----------------|----------------|-----------------|--------------|
| NE             | 21             | 2N              | 11W          |
| SE             | 21             | 2N              | 11W          |
| SW             | 21             | 2N              | 11W          |

G&SRM, La Paz County, Arizona.

This claim is 1500 feet in length and 600 feet in width. This Notice of Location is posted on the centerline of the claim. The claim runs from the location monument on which this notice is posted 50 feet in a northeasterly direction to the Northeast end line and 1450 feet in a southwesterly direction to the Southwest end line. The claim boundaries are marked by six monuments, one at each corner and one at the center of each endline. The location monument on which this notice is posted is situated within Section 21, Township 2N, Range 11W, G&SRM, La Paz County, Arizona and is approximately 13277 feet East and 24187 feet South from the SE corner of Section 25, Township 3 North, Range 12 West, G&SRM, La Paz County, Arizona.

The undersigned claims the ground as depicted on the map that is attached to a copy of this Notice of Location filed in the office of the County Recorder, La Paz County, Arizona.

The claim has been monumented in accordance with State and Federal law. Corner, end centers and location monuments are posts, 1-1/2" x 1-1/2" x 5' projecting at least 4" above the ground.

Located, dated and posted on the ground the 3rd day of September, 2015.

KENNECOTT EXPLORATION COMPANY



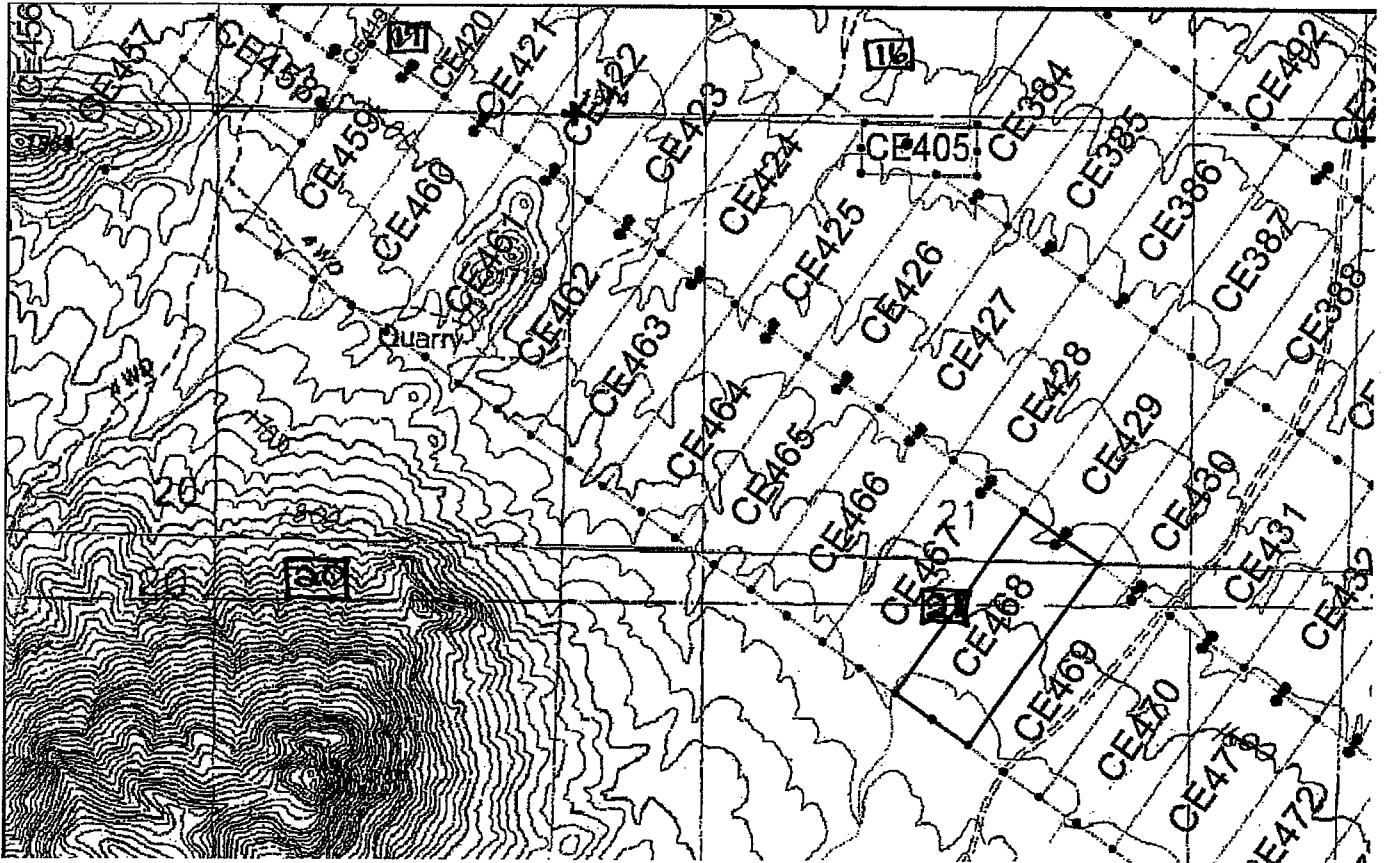
By: Erik Best, its Operating Officer

RECEIVED  
LAZ STATE OFFICE  
2015 OCT 21 P 2:48  
MENIX, ARIZONA

AMC434468



Lode Mining Claim Map of the **CE468** Lode Claim,  
attached to and made a part of the Location Notice.



The scale is generally 1" = 2000". GN ↑

The Claim is located in: Section(s) 21, T2N, R11W, G&SRM, La Paz County, Arizona.

TIE: The Location Monument of this claim is approximately 13277 feet East and 24187 feet South from the SE corner of Section 25, T3N, R12W, G&SRM, La Paz County, Arizona. The claim is 1500' long x 600' wide. The bearing for the claim block is N 35°E and S 55°E.

Monuments are 1-1/2" x 1-1/2" x 5' wood posts projecting at least four feet above the ground. Location monuments are generally set 50' inside the Northeast or Southwest endline along the center of each claim unless otherwise depicted.

RECEIVED  
CLAN STATE OFFICE  
2015 OCT 21 P 2:48  
MARIANA, ARIZONA

AMC 434468

When recorded return to:  
Kennecott Exploration Company  
224 North 2200 West  
Salt Lake City, UT 84116  
Attn: Land Department

ARIZONA NOTICE OF LOCATION  
(LODE CLAIM)

NOTICE IS HEREBY GIVEN THAT KENNECOTT EXPLORATION COMPANY, whose mailing address is 224 North 2200 West, Salt Lake City, Utah 84116 by its undersigned officer, makes this location of the CE469 Lode Mining Claim, in La Paz County, Arizona.

The general course of the claim is from the Northeast to Southwest, and said claim is within the:

| <u>Quarter</u> | <u>Section</u> | <u>Township</u> | <u>Range</u> |
|----------------|----------------|-----------------|--------------|
| SE             | 21             | 2N              | 11W          |

G&SRM, La Paz County, Arizona.

This claim is 1500 feet in length and 600 feet in width. This Notice of Location is posted on the centerline of the claim. The claim runs from the location monument on which this notice is posted 50 feet in a northeasterly direction to the Northeast end line and 1450 feet in a southwesterly direction to the Southwest end line. The claim boundaries are marked by six monuments, one at each corner and one at the center of each endline. The location monument on which this notice is posted is situated within Section 21, Township 2N, Range 11W, G&SRM, La Paz County, Arizona and is approximately 13792 feet East and 24547 feet South from the SE corner of Section 25, Township 3 North, Range 12 West, G&SRM, La Paz County, Arizona.

The undersigned claims the ground as depicted on the map that is attached to a copy of this Notice of Location filed in the office of the County Recorder, La Paz County, Arizona.

The claim has been monumented in accordance with State and Federal law. Corner, end centers and location monuments are posts, 1-1/2" x 1-1/2" x 5' projecting at least 4' above the ground.

Located, dated and posted on the ground the 3rd day of September, 2015

KENNECOTT EXPLORATION COMPANY



By: Erik Best, its Operating Officer

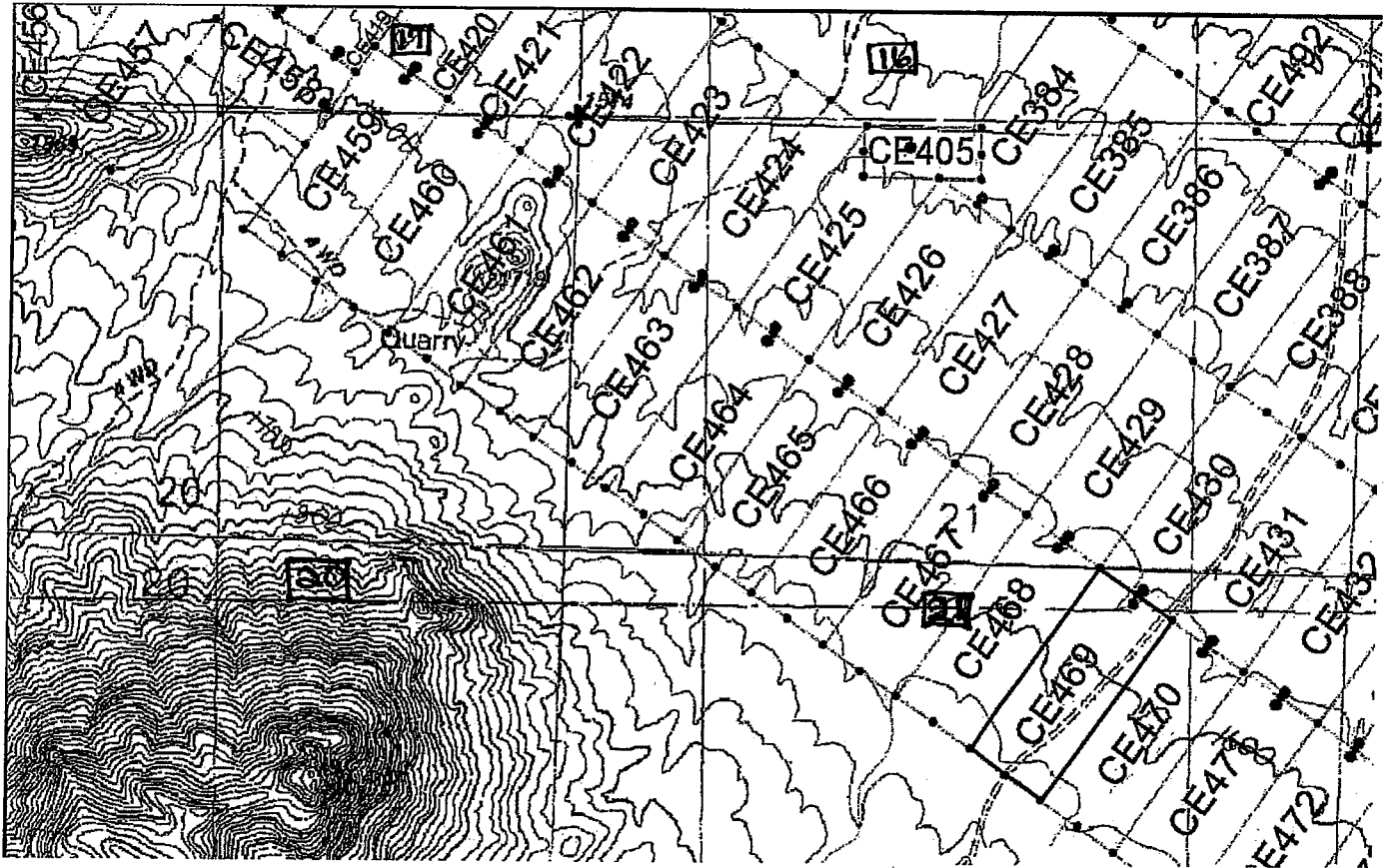
NOENIX, ARIZONA

2015 OCT 21 P 2:48

RECEIVED  
CLM AZ STATE OFFICE

AMC434469

Lode Mining Claim Map of the **CE469** Lode Claim,  
attached to and made a part of the Location Notice.



The scale is generally 1" = 2000". GN ↑

The Claim is located in: Section(s) 21, T2N, R11W, G&SRM, La Paz County, Arizona.

TIE: The Location Monument of this claim is approximately 13792 feet East and 24547 feet South from the SE corner of Section 25, T3N, R12W, G&SRM, La Paz County, Arizona. The claim is 1500' long x 600' wide. The bearing for the claim block is N 35°E and S 55°E.

Monuments are 1-1/2" x 1-1/2" x 5' wood posts projecting at least four feet above the ground. Location monuments are generally set 50' inside the Northeast or Southwest endline along the center of each claim unless otherwise depicted.

AMC434469

RECEIVED  
MINE STATE OFFICE  
PHOENIX ARIZONA  
2015 OCT 21 P 2:48

When recorded return to:  
Kennecott Exploration Company  
224 North 2200 West  
Salt Lake City, UT 84116  
Attn: Land Department

ARIZONA NOTICE OF LOCATION  
(LODE CLAIM)

NOTICE IS HEREBY GIVEN THAT KENNECOTT EXPLORATION COMPANY, whose mailing address is 224 North 2200 West, Salt Lake City, Utah 84116 by its undersigned officer, makes this location of the CE470 Lode Mining Claim, in La Paz County, Arizona.

The general course of the claim is from the Northeast to Southwest, and said claim is within the:

| <u>Quarter</u> | <u>Section</u> | <u>Township</u> | <u>Range</u> |
|----------------|----------------|-----------------|--------------|
| SE             | 21             | 2N              | 11W          |

G&SRM, La Paz County, Arizona.

This claim is 1500 feet in length and 600 feet in width. This Notice of Location is posted on the centerline of the claim. The claim runs from the location monument on which this notice is posted 50 feet in a northeasterly direction to the Northeast end line and 1450 feet in a southwesterly direction to the Southwest end line. The claim boundaries are marked by six monuments, one at each corner and one at the center of each endline. The location monument on which this notice is posted is situated within Section 21, Township 2N, Range 11W, G&SRM, La Paz County, Arizona and is approximately 14263 feet East and 24877 feet South from the SE corner of Section 25, Township 3 North, Range 12 West, G&SRM, La Paz County, Arizona.

The undersigned claims the ground as depicted on the map that is attached to a copy of this Notice of Location filed in the office of the County Recorder, La Paz County, Arizona.

The claim has been monumented in accordance with State and Federal law. Corner, end centers and location monuments are posts, 1-1/2" x 1-1/2" x 5' projecting at least 4' above the ground.

Located, dated and posted on the ground the 4th day of September, 2015.

KENNECOTT EXPLORATION COMPANY

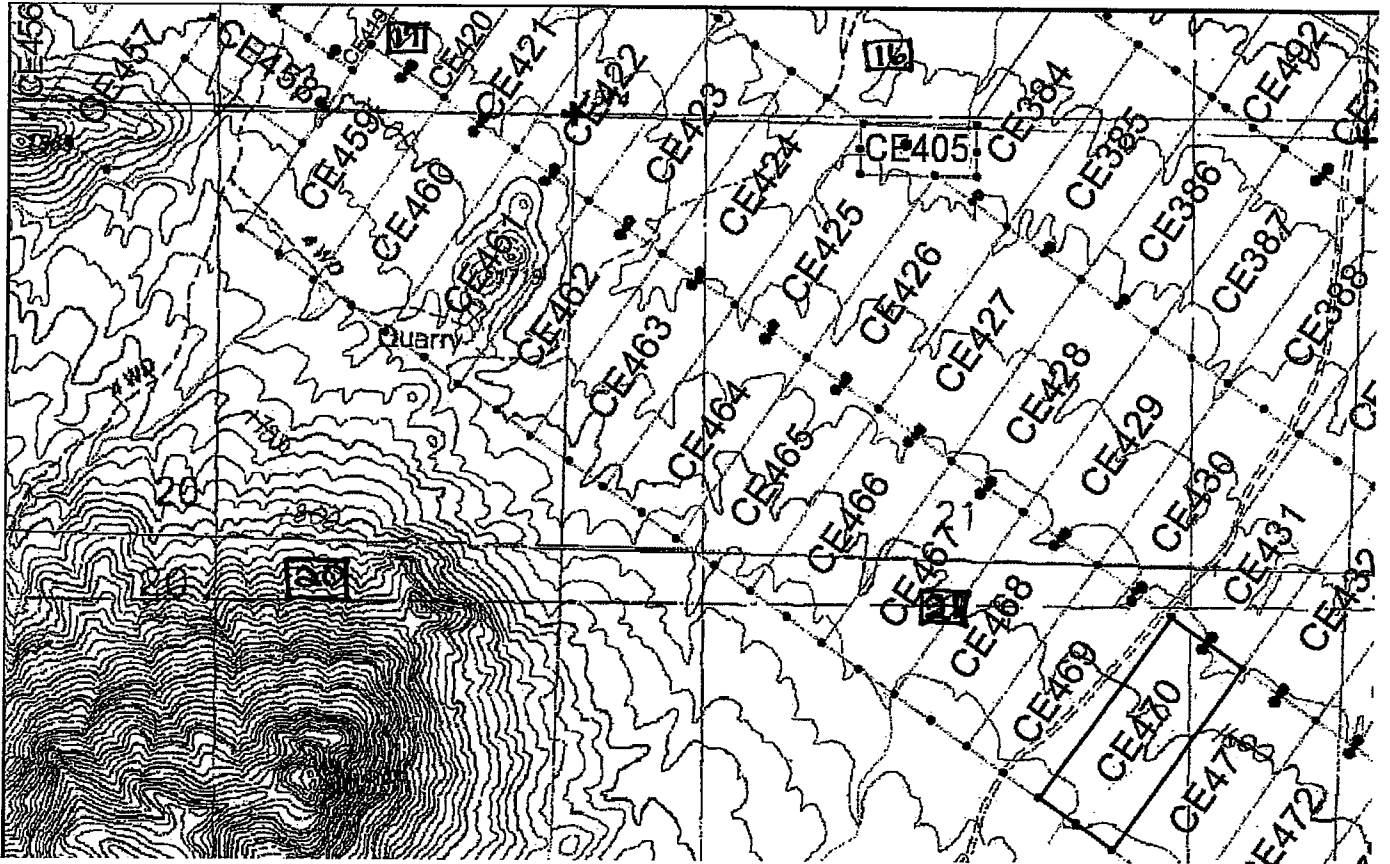


By: Erik Best, its Operating Officer

RECEIVED  
CLM AZ STATE OFFICE  
2015 OCT 21 P 2:48  
ARGENIX, ARIZONA

AHC434470

Lode Mining Claim Map of the **CE470** Lode Claim,  
attached to and made a part of the Location Notice.



The scale is generally 1" = 2000". GN ↑

The Claim is located in: Section(s) 21, T2N, R11W, G&SRM, La Paz County, Arizona.

TIE: The Location Monument of this claim is approximately 14263 feet East and 24877 feet South from the SE corner of Section 25, T3N, R12W, G&SRM, La Paz County, Arizona. The claim is 1500' long x 600' wide. The bearing for the claim block is N 35°E and S 55°E.

Monuments are 1-1/2" x 1-1/2" x 5' wood posts projecting at least four feet above the ground. Location monuments are generally set 50' inside the Northeast or Southwest endline along the center of each claim unless otherwise depicted.

RECEIVED  
LA PAZ COUNTY OFFICE  
OCT 21 2:48  
GENIX MINING ARIZONA

AMC 434470

When recorded return to:  
Kennecott Exploration Company  
224 North 2200 West  
Salt Lake City, UT 84116  
Attn: Land Department

ARIZONA NOTICE OF LOCATION  
(LODE CLAIM)

NOTICE IS HEREBY GIVEN THAT KENNECOTT EXPLORATION COMPANY, whose mailing address is 224 North 2200 West, Salt Lake City, Utah 84116 by its undersigned officer, makes this location of the CE471 Lode Mining Claim, in La Paz County, Arizona.

The general course of the claim is from the Northeast to Southwest, and said claim is within the:

|                |                |                 |              |
|----------------|----------------|-----------------|--------------|
| <u>Quarter</u> | <u>Section</u> | <u>Township</u> | <u>Range</u> |
| SE             | 21             | 2N              | 11W          |

G&SRM, La Paz County, Arizona.

This claim is 1500 feet in length and 600 feet in width. This Notice of Location is posted on the centerline of the claim. The claim runs from the location monument on which this notice is posted 50 feet in a northeasterly direction to the Northeast end line and 1450 feet in a southwesterly direction to the Southwest end line. The claim boundaries are marked by six monuments, one at each corner and one at the center of each endline. The location monument on which this notice is posted is situated within Section 21, Township 2N, Range 11W, G&SRM, La Paz County, Arizona and is approximately 14757 feet East and 25223 feet South from the SE corner of Section 25, Township 3 North, Range 12 West, G&SRM, La Paz County, Arizona.

The undersigned claims the ground as depicted on the map that is attached to a copy of this Notice of Location filed in the office of the County Recorder, La Paz County, Arizona.

The claim has been monumented in accordance with State and Federal law. Corner, end centers and location monuments are posts, 1-1/2" x 1-1/2" x 5' projecting at least 4' above the ground.

Located, dated and posted on the ground the 4th day of September, 2015

KENNECOTT EXPLORATION COMPANY

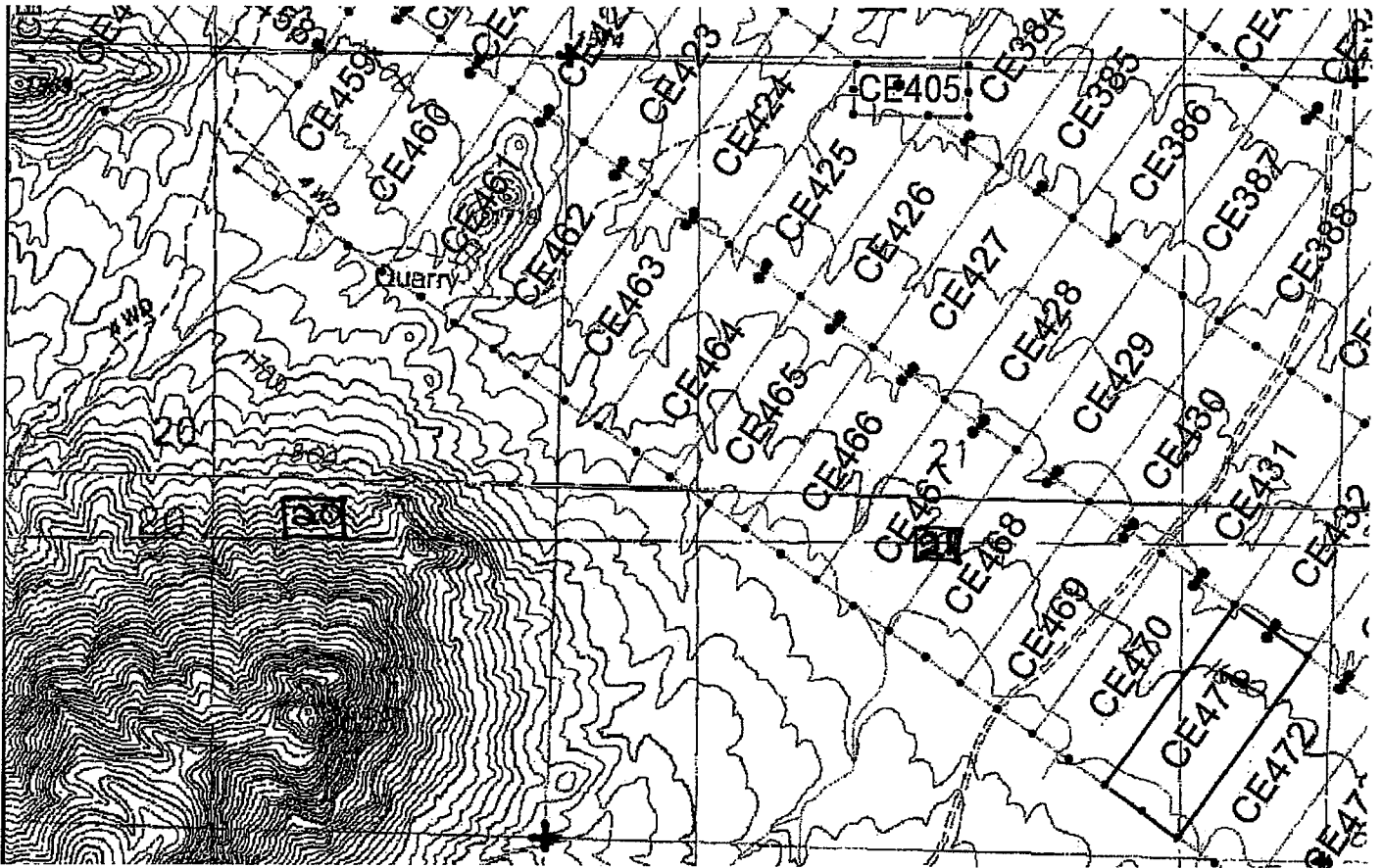


By: Erik Best, its Operating Officer

RECEIVED  
CLM AZ STATE OFFICE  
2015 OCT 21 P 2:48  
TUCSON, ARIZONA

AMC434471

Lode Mining Claim Map of the **CE471** Lode Claim,  
attached to and made a part of the Location Notice.



The scale is generally 1" = 2000". GN ↑

The Claim is located in: Section(s) 21, T2N, R11W, G&SRM, La Paz County, Arizona.

TIE: The Location Monument of this claim is approximately 14757 feet East and 25223 feet South from the SE corner of Section 25, T3N, R12W, G&SRM, La Paz County, Arizona. The claim is 1500' long x 600' wide. The bearing for the claim block is N 35°E and S 55°E.

Monuments are 1-1/2" x 1-1/2" x 5' wood posts projecting at least four feet above the ground. Location monuments are generally set 50' inside the Northeast or Southwest endline along the center of each claim unless otherwise depicted.

RECEIVED  
CLM STATE OFFICE  
2015 OCT 21 P 2:48  
MCDONALD, ARIZONA

AMC 434471

When recorded return to:  
Kennecott Exploration Company  
224 North 2200 West  
Salt Lake City, UT 84116  
Attn: Land Department

ARIZONA NOTICE OF LOCATION  
(LODE CLAIM)

NOTICE IS HEREBY GIVEN THAT KENNECOTT EXPLORATION COMPANY, whose mailing address is 224 North 2200 West, Salt Lake City, Utah 84116 by its undersigned officer, makes this location of the CE472 Lode Mining Claim, in La Paz County, Arizona.

The general course of the claim is from the Northeast to Southwest, and said claim is within the:

| <u>Quarter</u> | <u>Section</u> | <u>Township</u> | <u>Range</u> |
|----------------|----------------|-----------------|--------------|
| SE             | 21             | 2N              | 11W          |
| SW             | 22             | 2N              | 11W          |
| NE             | 28             | 2N              | 11W          |

G&SRM, La Paz County, Arizona.


This claim is 1500 feet in length and 600 feet in width. This Notice of Location is posted on the centerline of the claim. The claim runs from the location monument on which this notice is posted 50 feet in a northeasterly direction to the Northeast end line and 1450 feet in a southwesterly direction to the Southwest end line. The claim boundaries are marked by six monuments, one at each corner and one at the center of each endline. The location monument on which this notice is posted is situated within Section 22, Township 2N, Range 11W, G&SRM, La Paz County, Arizona and is approximately 15253 feet East and 25570 feet South from the SE corner of Section 25, Township 3 North, Range 12 West, G&SRM, La Paz County, Arizona.

The undersigned claims the ground as depicted on the map that is attached to a copy of this Notice of Location filed in the office of the County Recorder, La Paz County, Arizona.

The claim has been monumented in accordance with State and Federal law. Corner, end centers and location monuments are posts, 1-1/2" x 1-1/2" x 5' projecting at least 4' above the ground.

Located, dated and posted on the ground the 4th day of September, 2015.

KENNECOTT EXPLORATION COMPANY



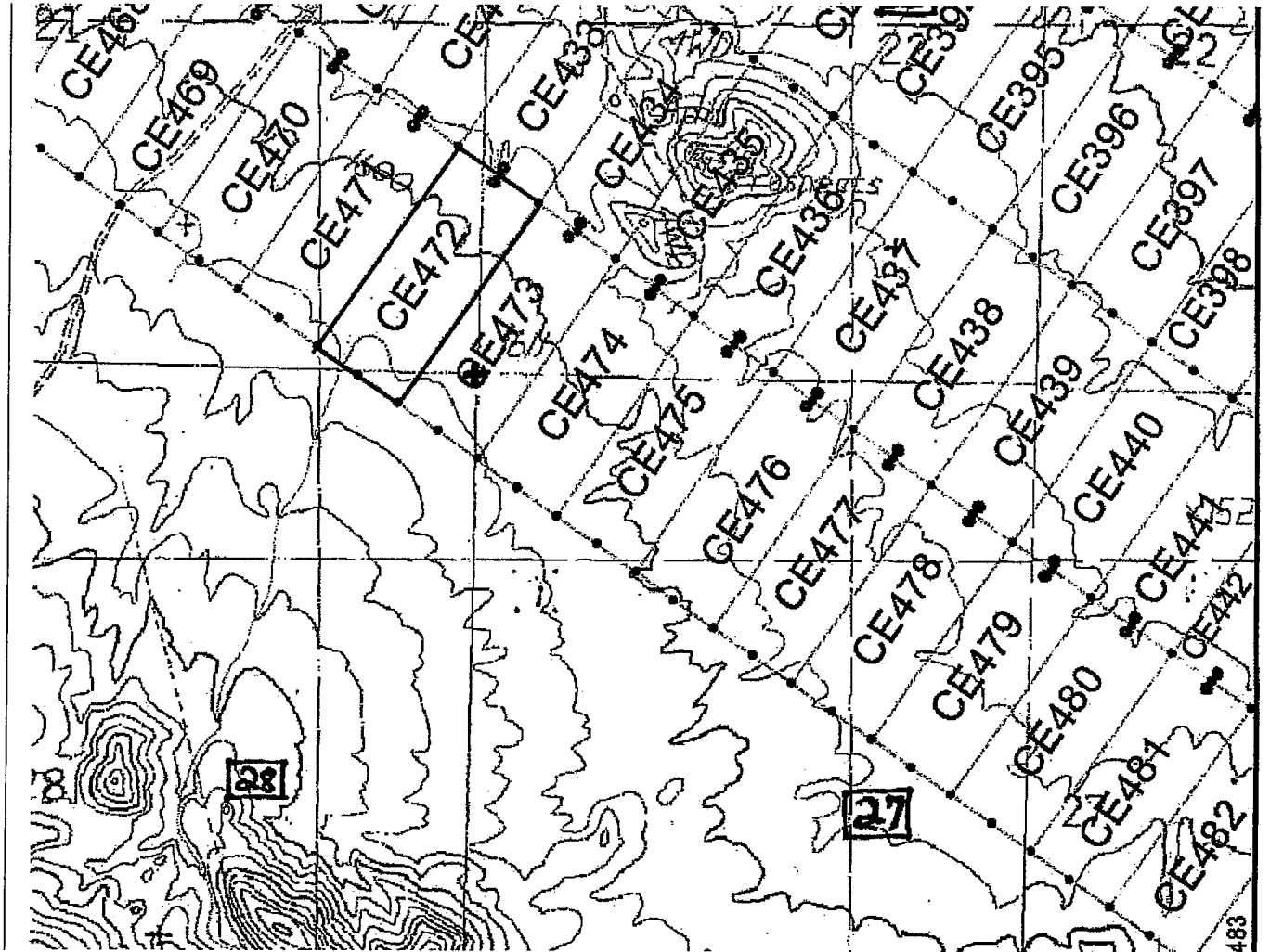
By: Erik Best, its Operating Officer

RECEIVED  
JIM AZ STATE OFFICE  
2015 OCT 21 P 2:42  
PHOENIX, ARIZONA

AMC434472



Lode Mining Claim Map of the **CE472** Lode Claim,  
attached to and made a part of the Location Notice.



The scale is generally 1" = 2000". GN ↑

The Claim is located in: Section(s) 21, 22, 28, T2N, R11W, G&SRM, La Paz County, Arizona

TIE: The Location Monument of this claim is approximately 15253 feet East and 25570 feet South from the SE corner of Section 25, T3N, R12W, G&SRM, La Paz County, Arizona. The claim is 1500' long x 600' wide. The bearing for the claim block is N 35°E and S 55°E.

Monuments are 1-1/2" x 1-1/2" x 5' wood posts projecting at least four feet above the ground. Location monuments are generally set 50' inside the Northeast or Southwest endline along the center of each claim unless otherwise depicted.

RECEIVED  
LA PAZ STATE OFFICE  
2015 OCT 21 P 2:40  
PHOENIX, ARIZONA

AMC434412

483

When recorded return to:  
Kennecott Exploration Company  
224 North 2200 West  
Salt Lake City, UT 84116  
Attn: Land Department

ARIZONA NOTICE OF LOCATION  
(LODE CLAIM)

NOTICE IS HEREBY GIVEN THAT KENNECOTT EXPLORATION COMPANY, whose mailing address is 224 North 2200 West, Salt Lake City, Utah 84116 by its undersigned officer, makes this location of the CE473 Lode Mining Claim, in La Paz County, Arizona.

The general course of the claim is from the Northeast to Southwest, and said claim is within the:

| <u>Quarter</u> | <u>Section</u> | <u>Township</u> | <u>Range</u> |
|----------------|----------------|-----------------|--------------|
| SE             | 21             | 2N              | 11W          |
| SW             | 22             | 2N              | 11W          |
| NW             | 27             | 2N              | 11W          |
| NE             | 28             | 2N              | 11W          |

G&SRM, La Paz County, Arizona.

This claim is 1500 feet in length and 600 feet in width. This Notice of Location is posted on the centerline of the claim. The claim runs from the location monument on which this notice is posted 50 feet in a northeasterly direction to the Northeast end line and 1450 feet in a southwesterly direction to the Southwest end line. The claim boundaries are marked by six monuments, one at each corner and one at the center of each endline. The location monument on which this notice is posted is situated within Section 22, Township 2N, Range 11W, G&SRM, La Paz County, Arizona and is approximately 15718 feet East and 25897 feet South from the SE corner of Section 25, Township 3 North, Range 12 West, G&SRM, La Paz County, Arizona.

The undersigned claims the ground as depicted on the map that is attached to a copy of this Notice of Location filed in the office of the County Recorder, La Paz County, Arizona.

The claim has been monumented in accordance with State and Federal law. Corner and end centers and location monuments are posts, 1-1/2" x 1-1/2" x 5' projecting at least 4" above the ground.

Located, dated and posted on the ground the 4th day of September, 2015.

KENNECOTT EXPLORATION COMPANY

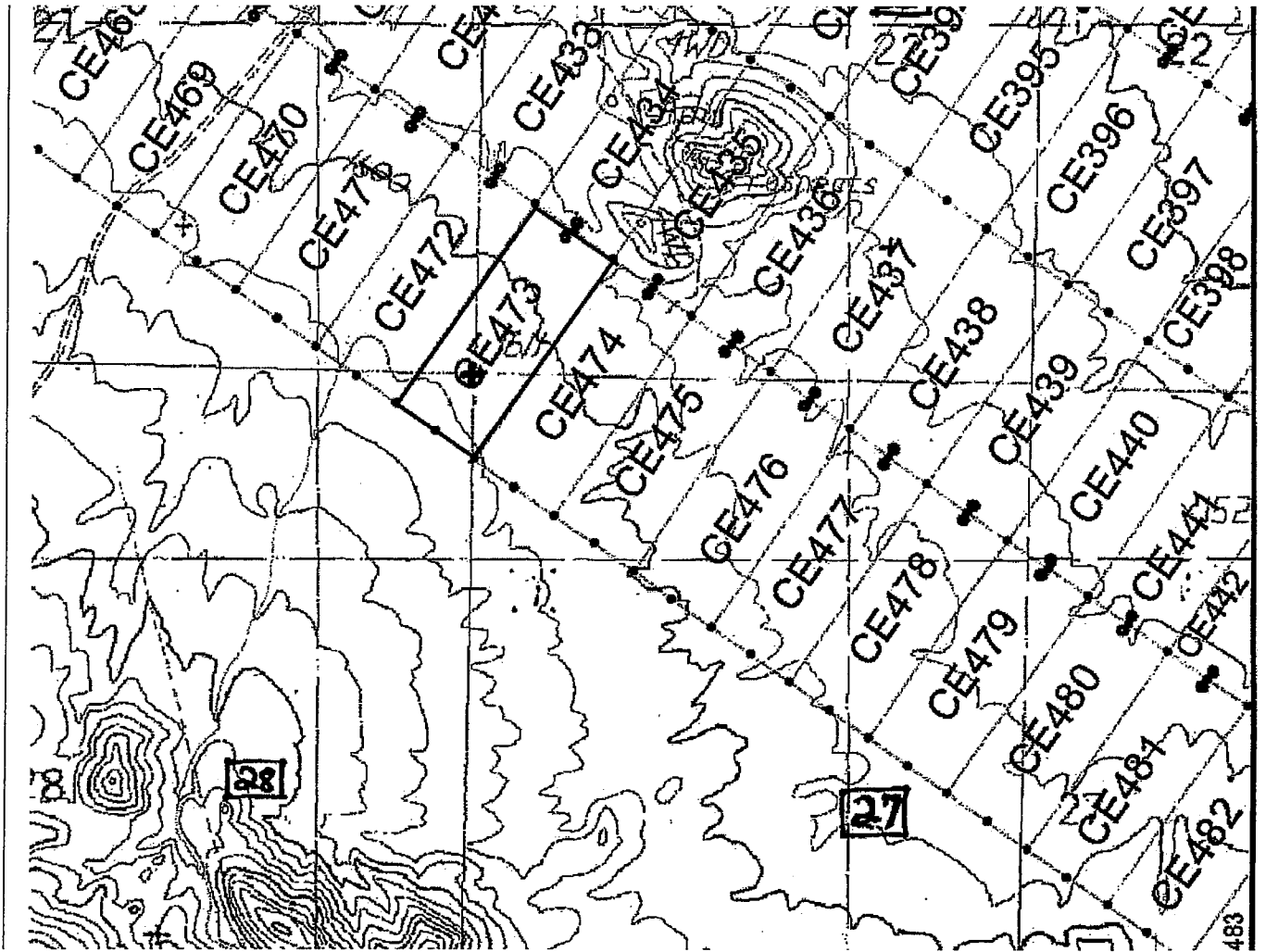


By: Erik Best, its Operating Officer

RECEIVED  
COUNTY RECORDER  
LA PAZ COUNTY, ARIZONA  
2015 OCT 21 P 2:48

AN C 4 3 4 4 7 3

Lode Mining Claim Map of the **CE473** Lode Claim,  
attached to and made a part of the Location Notice.



The scale is generally 1" = 2000". GN ↑

The Claim is located in: Section(s) 21, 22, 27, 28, T2N, R11W, G&SRM, La Paz County, Arizona.

TIE: The Location Monument of this claim is approximately 15718 feet East and 25897 feet South from the SE corner of Section 25, T3N, R12W, G&SRM, La Paz County, Arizona. The claim is 1500' long x 600' wide. The bearing for the claim block is N 35°E and S 55°E.

Monuments are 1-1/2" x 1-1/2" x 5' wood posts projecting at least four feet above the ground. Location monuments are generally set 50' inside the Northeast or Southwest endline along the center of each claim unless otherwise depicted.

RECEIVED  
CLM AZ STATE OFFICE  
2015 OCT 21 10:48  
PHOENIX, ARIZONA

AMC434473

When recorded return to:  
Kennecott Exploration Company  
224 North 2200 West  
Salt Lake City, UT 84116  
Attn: Land Department

ARIZONA NOTICE OF LOCATION  
(LODE CLAIM)

NOTICE IS HEREBY GIVEN THAT KENNECOTT EXPLORATION COMPANY, whose mailing address is 224 North 2200 West, Salt Lake City, Utah 84116 by its undersigned officer, makes this location of the CE474 Lode Mining Claim, in La Paz County, Arizona.

The general course of the claim is from the Northeast to Southwest, and said claim is within the:

| <u>Quarter</u> | <u>Section</u> | <u>Township</u> | <u>Range</u> |
|----------------|----------------|-----------------|--------------|
| SW             | 22             | 2N              | 11W          |
| NW             | 27             | 2N              | 11W          |

G&SRM, La Paz County, Arizona.

This claim is 1500 feet in length and 600 feet in width. This Notice of Location is posted on the centerline of the claim. The claim runs from the location monument on which this notice is posted 50 feet in a northeasterly direction to the Northeast end line and 1450 feet in a southwesterly direction to the Southwest end line. The claim boundaries are marked by six monuments, one at each corner and one at the center of each endline. The location monument on which this notice is posted is situated within Section 22, Township 2N, Range 11W, G&SRM, La Paz County, Arizona and is approximately 16221 feet East and 26249 feet South from the SE corner of Section 25, Township 3 North, Range 12 West, G&SRM, La Paz County, Arizona.

The undersigned claims the ground as depicted on the map that is attached to a copy of this Notice of Location filed in the office of the County Recorder, La Paz County, Arizona.

The claim has been monumented in accordance with State and Federal law. Corner, end centers and location monuments are posts, 1-1/2" x 1-1/2" x 5' projecting at least 4' above the ground.

Located, dated and posted on the ground the 4th day of September, 2015.

KENNECOTT EXPLORATION COMPANY

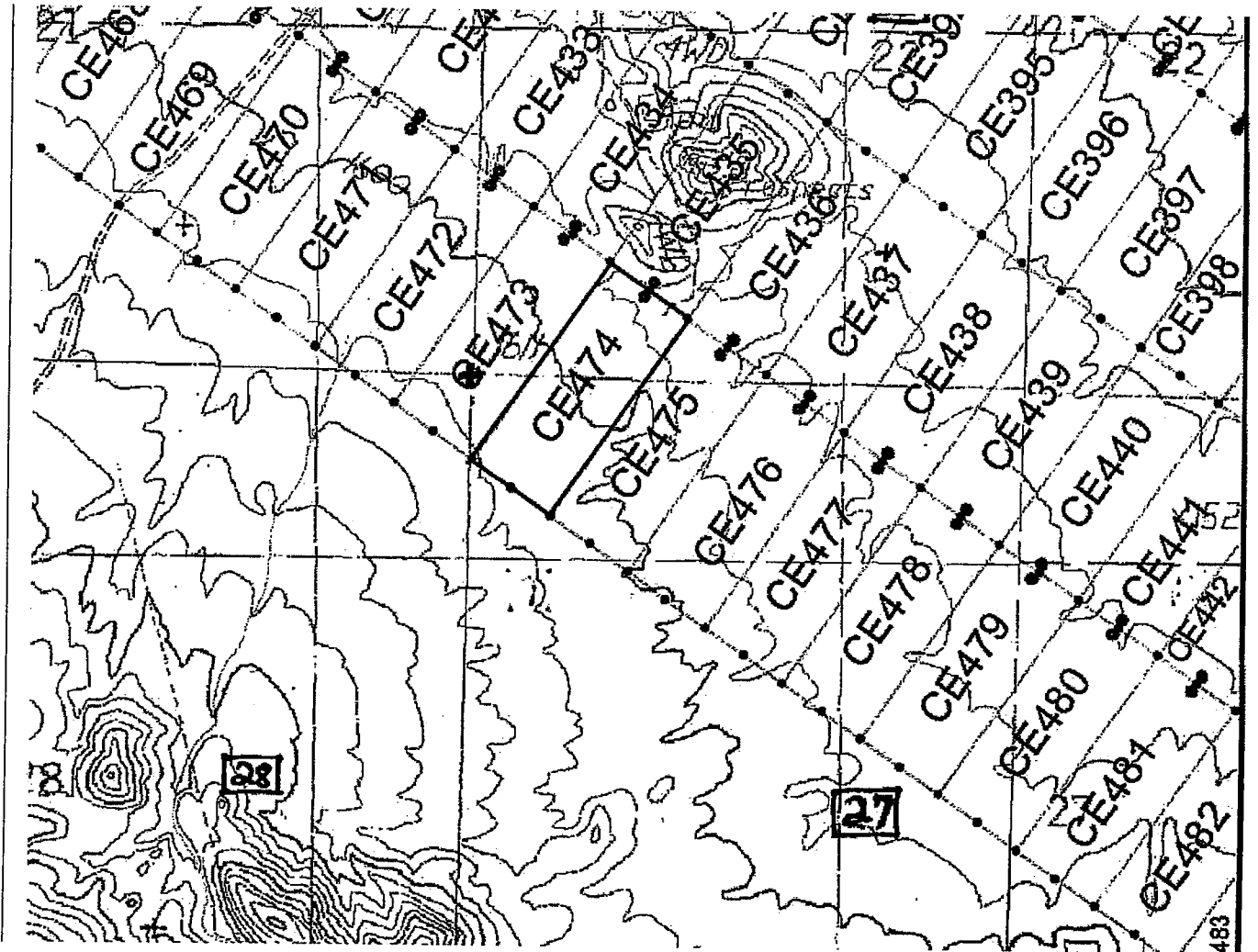


By: Erik Best, its Operating Officer

RECEIVED  
CLM AZ STATE OFFICE  
2015 OCT 21 P 2:48  
PHOENIX, ARIZONA

AMC 434474

Lode Mining Claim Map of the CE474 Lode Claim,  
attached to and made a part of the Location Notice.



The scale is generally 1" = 2000". GN ↑

The Claim is located in: Section(s) 22, 27, T2N, R11W, G&SRM, La Paz County, Arizona.

TIE: The Location Monument of this claim is approximately 16221 feet East and 26249 feet South from the SE corner of Section 25, T3N, R12W, G&SRM, La Paz County, Arizona. The claim is 1500' long x 600' wide. The bearing for the claim block is N 35°E and S 55°E.

Monuments are 1-1/2" x 1-1/2" x 5' wood posts projecting at least four feet above the ground. Location monuments are generally set 50' inside the Northeast or Southwest endline along the center of each claim unless otherwise depicted.

RECEIVED  
 CLIMATE STATE OFFICE  
 2015 OCT 21 P 2:19  
 HOENES ARIZONA

AMC434474

When recorded return to:  
Kennecott Exploration Company  
224 North 2200 West  
Salt Lake City, UT 84116  
Attn: Land Department

ARIZONA NOTICE OF LOCATION  
(LODE CLAIM)

NOTICE IS HEREBY GIVEN THAT KENNECOTT EXPLORATION COMPANY, whose mailing address is 224 North 2200 West, Salt Lake City, Utah 84116 by its undersigned officer, makes this location of the CE475 Lode Mining Claim, in La Paz County, Arizona.

The general course of the claim is from the Northeast to Southwest, and said claim is within the:

| <u>Quarter</u> | <u>Section</u> | <u>Township</u> | <u>Range</u> |
|----------------|----------------|-----------------|--------------|
| SW             | 22             | 2N              | 11W          |
| NW             | 27             | 2N              | 11W          |

G&SRM, La Paz County, Arizona.

This claim is 1500 feet in length and 600 feet in width. This Notice of Location is posted on the centerline of the claim. The claim runs from the location monument on which this notice is posted 50 feet in a northeasterly direction to the Northeast end line and 1450 feet in a southwesterly direction to the Southwest end line. The claim boundaries are marked by six monuments, one at each corner and one at the center of each endline. The location monument on which this notice is posted is situated within Section 22, Township 2N, Range 11W, G&SRM, La Paz County, Arizona and is approximately 16713 feet East and 26594 feet South from the SE corner of Section 25, Township 3 North, Range 12 West, G&SRM, La Paz County, Arizona.

The undersigned claims the ground as depicted on the map that is attached to a copy of this Notice of Location filed in the office of the County Recorder, La Paz County, Arizona.

The claim has been monumented in accordance with State and Federal law. Corner, end centers and location monuments are posts, 1-1/2" x 1-1/2" x 5' projecting at least 4' above the ground.

Located, dated and posted on the ground the 4th day of September, 2015.

KENNECOTT EXPLORATION COMPANY

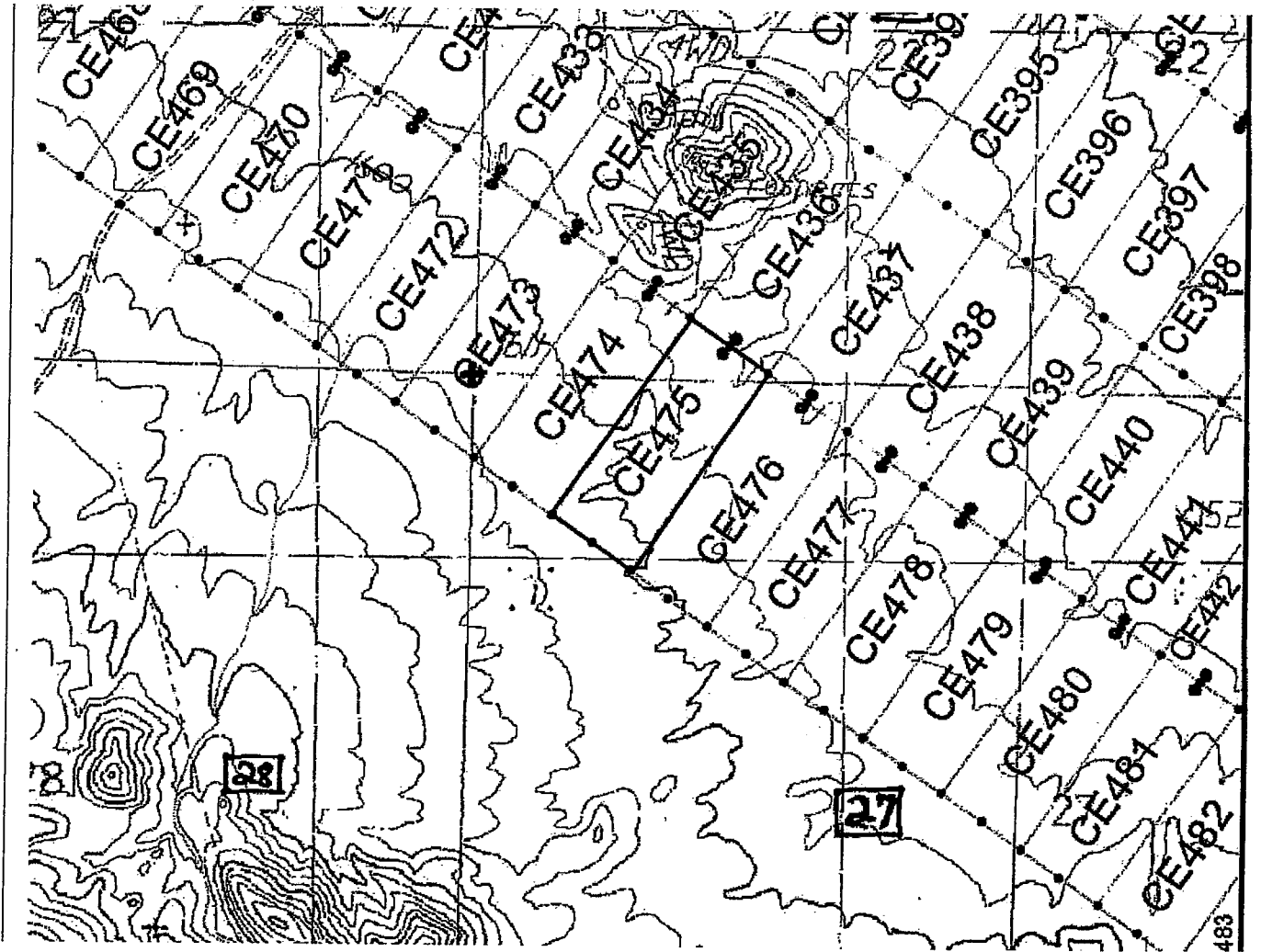


By: Erik Best, its Operating Officer

RECEIVED  
CLERK AZ STATE OFFICE  
2015 OCT 21 P 2:48  
TUCSON, ARIZONA

AMC 434475

Lode Mining Claim Map of the CE475 Lode Claim,  
attached to and made a part of the Location Notice.



The scale is generally 1" = 2000". GN ↑

The Claim is located in: Section(s) 22, 27, T2N, R11W, G&SRM, La Paz County, Arizona.

TIE: The Location Monument of this claim is approximately 16713 feet East and 26594 feet South from the SE corner of Section 25, T3N, R12W, G&SRM, La Paz County, Arizona. The claim is 1500' long and 600' wide. The bearing for the claim block is N 35°E and S 55°E.

Monuments are 1-1/2" x 1-1/2" x 5' wood posts projecting at least four feet above the ground. Location monuments are generally set 50' inside the Northeast or Southwest endline along the center of each claim unless otherwise depicted.

RECEIVED  
 U.S. DEPARTMENT OF THE INTERIOR  
 BUREAU OF LAND MANAGEMENT  
 PHOENIX, ARIZONA  
 2015 OCT 21 11:48  
 PLM AZ STATED

AMC434475

When recorded return to:  
Kennecott Exploration Company  
224 North 2200 West  
Salt Lake City, UT 84116  
Attn: Land Department

ARIZONA NOTICE OF LOCATION  
(LODE CLAIM)

NOTICE IS HEREBY GIVEN THAT KENNECOTT EXPLORATION COMPANY, whose mailing address is 224 North 2200 West, Salt Lake City, Utah 84116 by its undersigned officer, makes this location of the CE476 Lode Mining Claim, in La Paz County, Arizona.

The general course of the claim is from the Northeast to Southwest, and said claim is within the:

| <u>Quarter</u> | <u>Section</u> | <u>Township</u> | <u>Range</u> |
|----------------|----------------|-----------------|--------------|
| SW             | 22             | 2N              | 11W          |
| NW             | 27             | 2N              | 11W          |

G&SRM, La Paz County, Arizona.


This claim is 1500 feet in length and 600 feet in width. This Notice of Location is posted on the centerline of the claim. The claim runs from the location monument on which this notice is posted 50 feet in a northeasterly direction to the Northeast end line and 1450 feet in a southwesterly direction to the Southwest end line. The claim boundaries are marked by six monuments, one at each corner and one at the center of each endline. The location monument on which this notice is posted is situated within Section 27, Township 2N, Range 11W, G&SRM, La Paz County, Arizona and is approximately 17198 feet East and 26933 feet South from the SE corner of Section 25, Township 3 North, Range 12 West, G&SRM, La Paz County, Arizona.

The undersigned claims the ground as depicted on the map that is attached to a copy of this Notice of Location filed in the office of the County Recorder, La Paz County, Arizona.

The claim has been monumented in accordance with State and Federal law. Corner, end centers and location monuments are posts, 1-1/2" x 1-1/2" x 5' projecting at least 4' above the ground.

Located, dated and posted on the ground the 4th day of September, 2015.

KENNECOTT EXPLORATION COMPANY



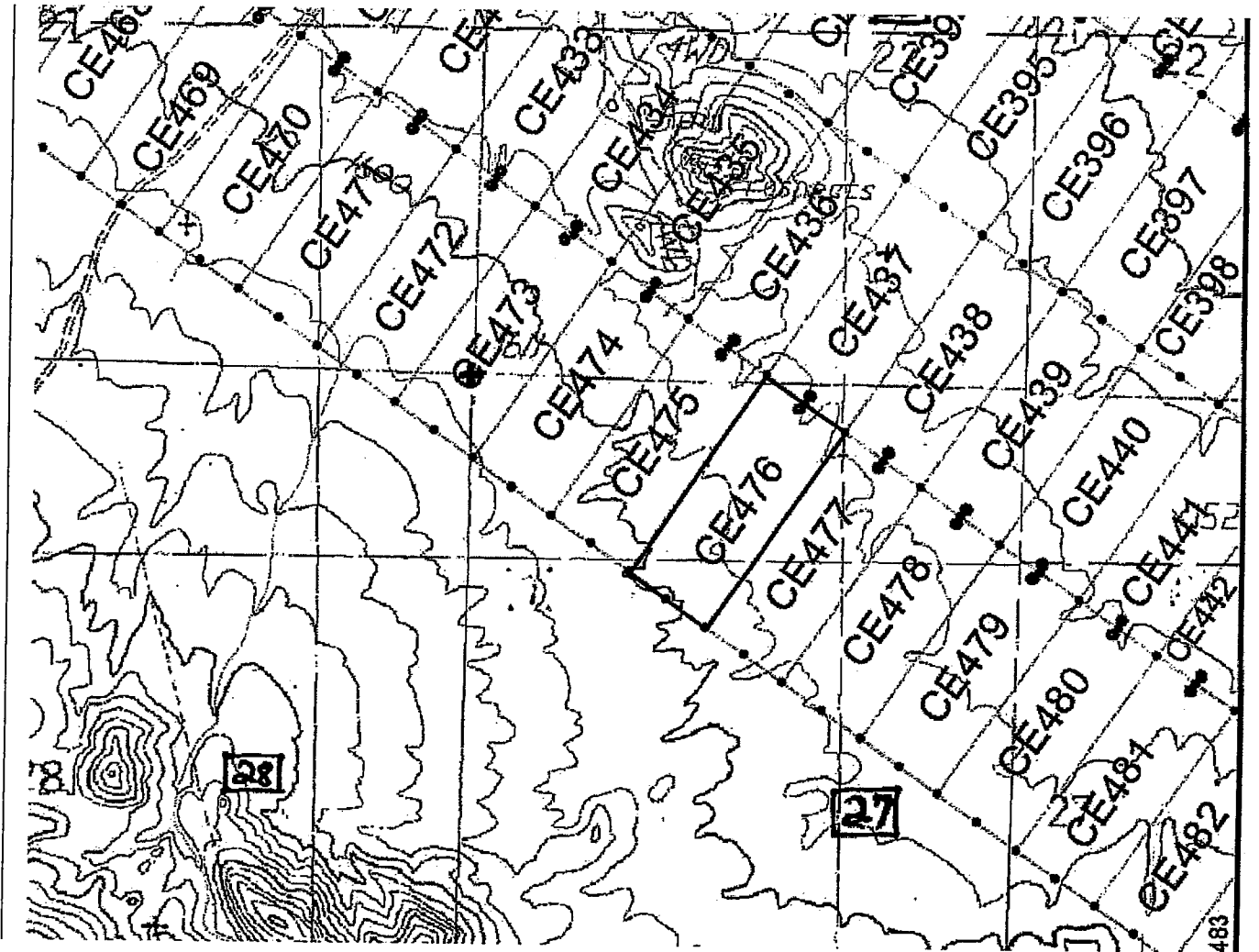
By: Erik Best, its Operating Officer

RECEIVED  
IMAZ STATE OFFICE  
OCT 21 P 2:49  
TUCSON, ARIZONA

AMC434476



Lode Mining Claim Map of the **CE476** Lode Claim,  
attached to and made a part of the Location Notice.



The scale is generally 1" = 2000". GN ↑

The Claim is located in: Section(s) 22, 27, T2N, R11W, G&SRM, La Paz County, Arizona.

TIE: The Location Monument of this claim is approximately 17198 feet East and 26933 feet South from the SE corner of Section 25, T3N, R12W, G&SRM, La Paz County, Arizona. The claim is 1500' long x 600' wide. The bearing for the claim block is N 35°E and S 55°E.

Monuments are 1-1/2" x 1-1/2" x 5' wood posts projecting at least four feet above the ground. Location monuments are generally set 50' inside the Northeast or Southwest endline along the center of each claim unless otherwise depicted.

RECEIVED  
PLM AZ STATE OFFICE  
2015 OCT 20 2:44  
PHOENIX ARIZONA

AMC434476

When recorded return to:  
Kennecott Exploration Company  
224 North 2200 West  
Salt Lake City, UT 84116  
Attn: Land Department

ARIZONA NOTICE OF LOCATION  
(LODE CLAIM)

NOTICE IS HEREBY GIVEN THAT KENNECOTT EXPLORATION COMPANY, whose mailing address is 224 North 2200 West, Salt Lake City, Utah 84116 by its undersigned officer, makes this location of the CE477 Lode Mining Claim, in La Paz County, Arizona.

The general course of the claim is from the Northeast to Southwest, and said claim is within the:

| <u>Quarter</u> | <u>Section</u> | <u>Township</u> | <u>Range</u> |
|----------------|----------------|-----------------|--------------|
| NE             | 27             | 2N              | 11W          |
| NW             | 27             | 2N              | 11W          |

G&SRM, La Paz County, Arizona.


This claim is 1500 feet in length and 600 feet in width. This Notice of Location is posted on the centerline of the claim. The claim runs from the location monument on which this notice is posted 50 feet in a northeasterly direction to the Northeast end line and 1450 feet in a southwesterly direction to the Southwest end line. The claim boundaries are marked by six monuments, one at each corner and one at the center of each endline. The location monument on which this notice is posted is situated within Section 27, Township 2N, Range 11W, G&SRM, La Paz County, Arizona and is approximately 17699 feet East and 27285 feet South from the SE corner of Section 25, Township 3 North, Range 12 West, G&SRM, La Paz County, Arizona.

The undersigned claims the ground as depicted on the map that is attached to a copy of this Notice of Location filed in the office of the County Recorder, La Paz County, Arizona.

The claim has been monumented in accordance with State and Federal law. Corner, end centers and location monuments are posts, 1-1/2" x 1-1/2" x 5' projecting at least 4' above the ground.

Located, dated and posted on the ground the 4th day of September, 2015.

KENNECOTT EXPLORATION COMPANY



By: Erik Best, its Operating Officer

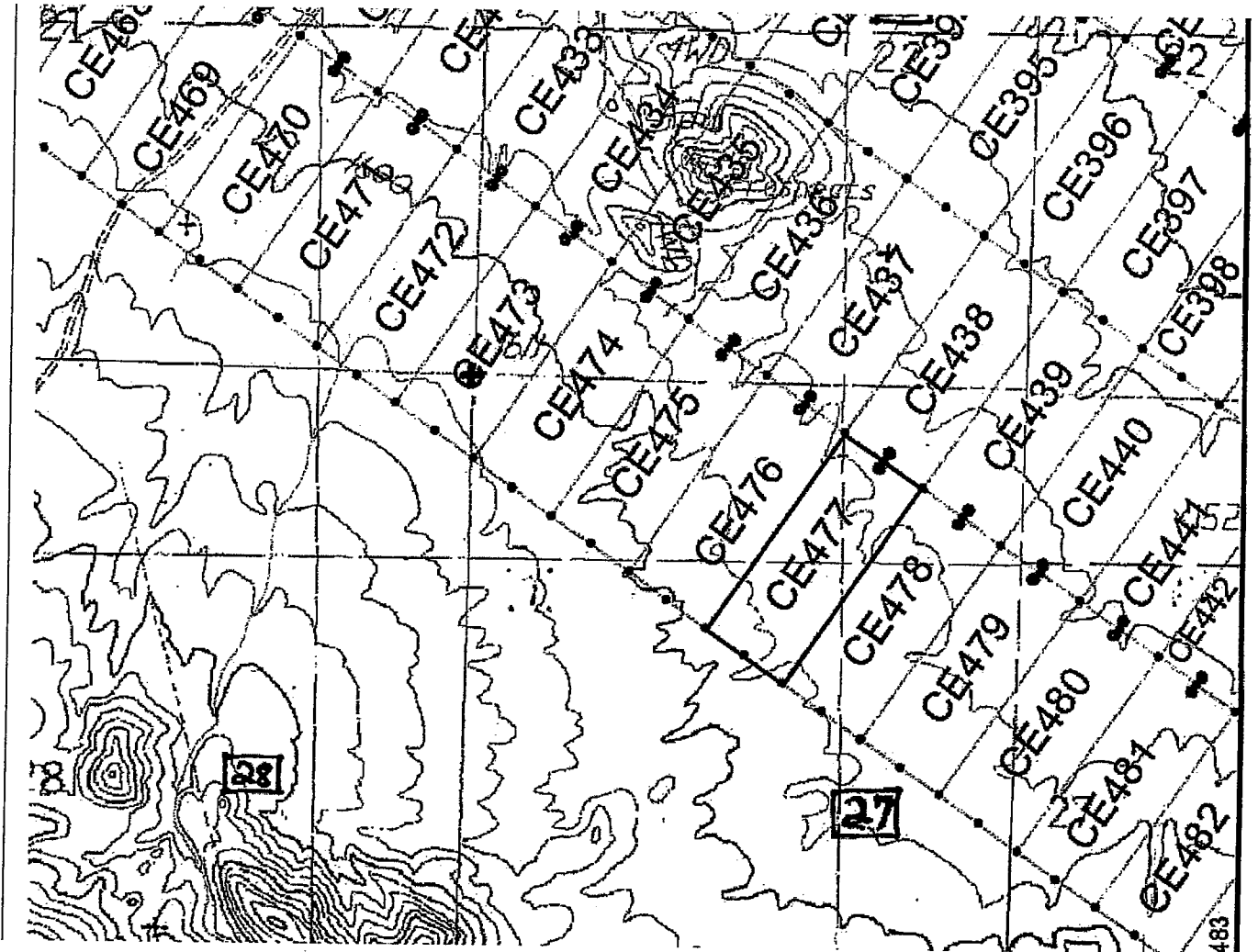
PHOENIX, ARIZONA

2015 OCT 21 P 2:49

RECEIVED  
CLM AZ STATE OFFICE

AMC434477

Lode Mining Claim Map of the **CE477** Lode Claim,  
attached to and made a part of the Location Notice.



The scale is generally 1" = 2000". GN ↑

The Claim is located in: Section(s) 27, T2N, R11W, G&SRM, La Paz County, Arizona.

TIE: The Location Monument of this claim is approximately 17699 feet East and 27285 feet South from the SE corner of Section 25, T3N, R12W, G&SRM, La Paz County, Arizona. The claim is 1500' long x 600' wide. The bearing for the claim block is N 35°E and S 55°E.

Monuments are 1-1/2" x 1-1/2" x 5' wood posts projecting at least four feet above the ground. Location monuments are generally set 50' inside the Northeast or Southwest endline along the center of each claim unless otherwise depicted.

RECEIVED  
MIM AZ STATE OFFICE  
2015 OCT 21 PM 2:49  
PHOENIX, ARIZONA

AMC434477

When recorded return to:  
Kennecott Exploration Company  
224 North 2200 West  
Salt Lake City, UT 84116  
Attn: Land Department

ARIZONA NOTICE OF LOCATION  
(LODE CLAIM)

NOTICE IS HEREBY GIVEN THAT KENNECOTT EXPLORATION COMPANY, whose mailing address is 224 North 2200 West, Salt Lake City, Utah 84116 by its undersigned officer, makes this location of the CE478 Lode Mining Claim, in La Paz County, Arizona.

The general course of the claim is from the Northeast to Southwest, and said claim is within the:

| <u>Quarter</u> | <u>Section</u> | <u>Township</u> | <u>Range</u> |
|----------------|----------------|-----------------|--------------|
| NE             | 27             | 2N              | 11W          |
| NW             | 27             | 2N              | 11W          |

G&SRM, La Paz County, Arizona.

This claim is 1500 feet in length and 600 feet in width. This Notice of Location is posted on the centerline of the claim. The claim runs from the location monument on which this notice is posted 50 feet in a northeasterly direction to the Northeast end line and 1450 feet in a southwesterly direction to the Southwest end line. The claim boundaries are marked by six monuments, one at each corner and one at the center of each endline. The location monument on which this notice is posted is situated within Section 27, Township 2N, Range 11W, G&SRM, La Paz County, Arizona and is approximately 18197 feet East and 27633 feet South from the SE corner of Section 25, Township 3 North, Range 12 West, G&SRM, La Paz County, Arizona.

The undersigned claims the ground as depicted on the map that is attached to a copy of this Notice of Location filed in the office of the County Recorder, La Paz County, Arizona.

The claim has been monumented in accordance with State and Federal law. Corner, end centers and location monuments are posts, 1-1/2" x 1-1/2" x 5' projecting at least 4" above the ground.

Located, dated and posted on the ground the 4th day of September, 2015.

KENNECOTT EXPLORATION COMPANY

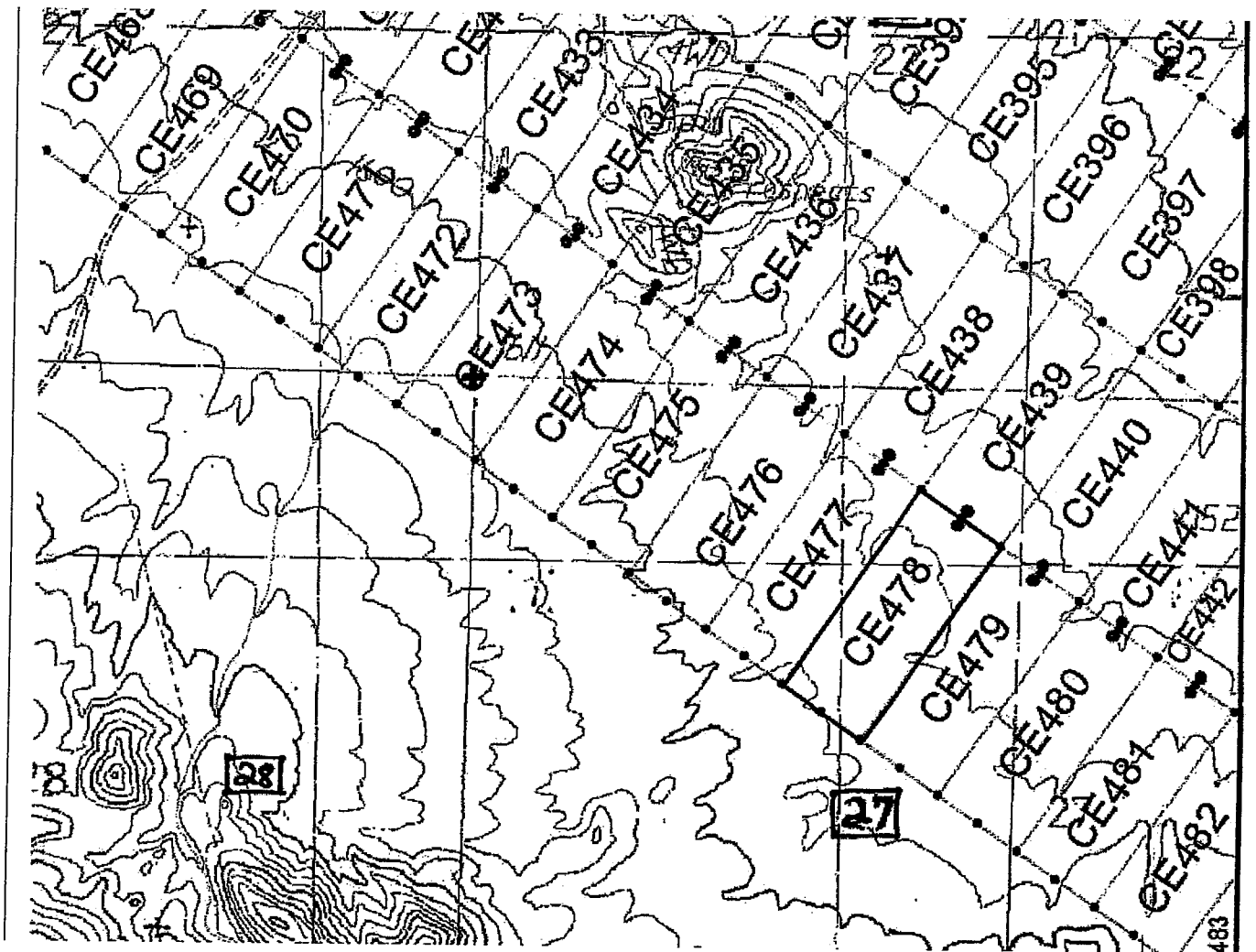


By: Erik Best, its Operating Officer

RECEIVED  
PLM AZ STATE OFFICE  
PHOENIX, ARIZONA  
OCT 21 P 2:49

AMC434478

Lode Mining Claim Map of the **CE478** Lode Claim,  
attached to and made a part of the Location Notice.



The scale is generally 1" = 2000". GN ↑

The Claim is located in: Section(s) 27, T2N, R11W, G&SRM, La Paz County, Arizona.

TIE: The Location Monument of this claim is approximately 18197 feet East and 27633 feet South from the SE corner of Section 25, T3N, R12W, G&SRM, La Paz County, Arizona. The claim is 1500' long x 600' wide. The bearing for the claim block is N 35°E and S 55°E.

Monuments are 1-1/2" x 1-1/2" x 5' wood posts projecting at least four feet above the ground. Location monuments are generally set 50' inside the Northeast or Southwest endline along the center of each claim unless otherwise depicted.

RECEIVED  
CLM AZ STATE OFFICE  
2015 OCT 21 PM 2:49  
PHOENIX, ARIZONA

AMC434478

When recorded return to:  
Kennecott Exploration Company  
224 North 2200 West  
Salt Lake City, UT 84116  
Attn: Land Department

ARIZONA NOTICE OF LOCATION  
(LODE CLAIM)

NOTICE IS HEREBY GIVEN THAT KENNECOTT EXPLORATION COMPANY, whose mailing address is 224 North 2200 West, Salt Lake City, Utah 84116 by its undersigned officer, makes this location of the CE479 Lode Mining Claim, in La Paz County, Arizona.

The general course of the claim is from the Northeast to Southwest, and said claim is within the:

| <u>Quarter</u> | <u>Section</u> | <u>Township</u> | <u>Range</u> |
|----------------|----------------|-----------------|--------------|
| NE             | 27             | 2N              | 11W          |
| NW             | 27             | 2N              | 11W          |

G&SRM, La Paz County, Arizona.

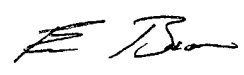
This claim is 1500 feet in length and 600 feet in width. This Notice of Location is posted on the centerline of the claim. The claim runs from the location monument on which this notice is posted 50 feet in a northeasterly direction to the Northeast end line and 1450 feet in a southwesterly direction to the Southwest end line. The claim boundaries are marked by six monuments, one at each corner and one at the center of each endline. The location monument on which this notice is posted is situated within Section 27, Township 2N, Range 11W, G&SRM, La Paz County, Arizona and is approximately 18672 feet East and 27966 feet South from the SE corner of Section 25, Township 3 North, Range 12 West, G&SRM, La Paz County, Arizona.

The undersigned claims the ground as depicted on the map that is attached to a copy of this Notice of Location filed in the office of the County Recorder, La Paz County, Arizona.

The claim has been monumented in accordance with State and Federal law. Corner, end centers and location monuments are posts, 1-1/2" x 1-1/2" x 5' projecting at least 4' above the ground.

Located, dated and posted on the ground the 4th day of September, 2015.

KENNECOTT EXPLORATION COMPANY

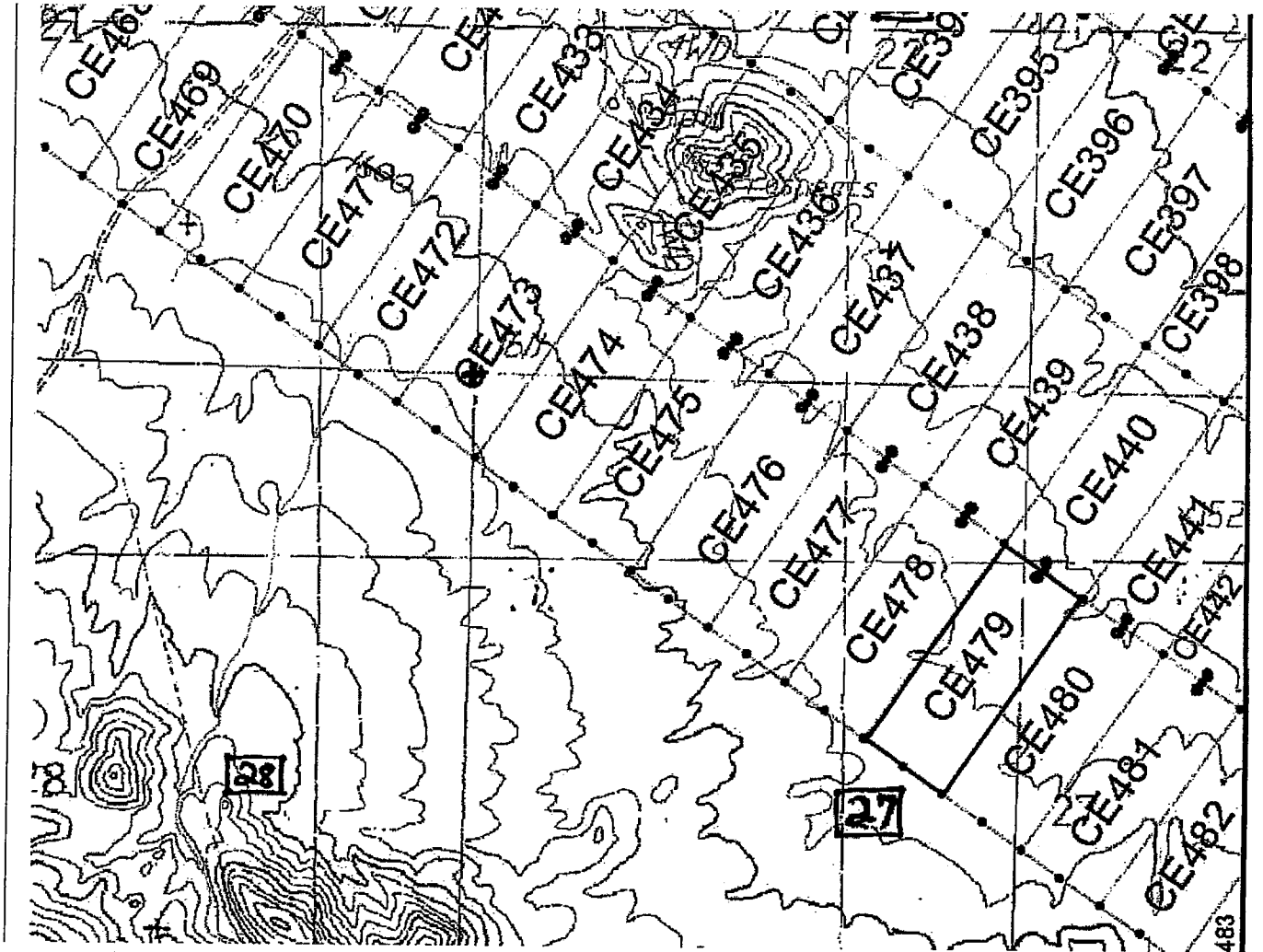


By: Erik Best, its Operating Officer

RECEIVED  
PLM AZ STATE OFFICE  
2015 OCT 21 P 2:49  
PHOENIX, ARIZONA

AMC 434479

Lode Mining Claim Map of the **CE479** Lode Claim,  
attached to and made a part of the Location Notice.



The scale is generally 1" = 2000". GN ↑

The Claim is located in: Section(s) 27, T2N, R11W, G&SRM, La Paz County, Arizona.

TIE: The Location Monument of this claim is approximately 18672 feet East and 27966 feet South from the SE corner of Section 25, T3N, R12W, G&SRM, La Paz County, Arizona. The claim is 1500' long x 600' wide. The bearing for the claim block is N 35°E and S 55°E.

Monuments are 1-1/2" x 1-1/2" x 5' wood posts projecting at least four feet above the ground. Location monuments are generally set 50' inside the Northeast or Southwest endline along the center of each claim unless otherwise depicted.

RECEIVED  
CLM AZ STA OFFICE  
2015 OCT 21 11:24 AM  
PHOENIX, ARIZONA

AMC 434479

When recorded return to:  
Kennecott Exploration Company  
224 North 2200 West  
Salt Lake City, UT 84116  
Attn: Land Department

ARIZONA NOTICE OF LOCATION  
(LODE CLAIM)

NOTICE IS HEREBY GIVEN THAT KENNECOTT EXPLORATION COMPANY, whose mailing address is 224 North 2200 West, Salt Lake City, Utah 84116 by its undersigned officer, makes this location of the CE480 Lode Mining Claim, in La Paz County, Arizona.

The general course of the claim is from the Northeast to Southwest, and said claim is within the:

| <u>Quarter</u> | <u>Section</u> | <u>Township</u> | <u>Range</u> |
|----------------|----------------|-----------------|--------------|
| NE             | 27             | 2N              | 11W          |
| SE             | 27             | 2N              | 11W          |

G&SRM, La Paz County, Arizona.

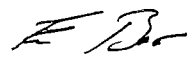
This claim is 1500 feet in length and 600 feet in width. This Notice of Location is posted on the centerline of the claim. The claim runs from the location monument on which this notice is posted 50 feet in a northeasterly direction to the Northeast end line and 1450 feet in a southwesterly direction to the Southwest end line. The claim boundaries are marked by six monuments, one at each corner and one at the center of each endline. The location monument on which this notice is posted is situated within Section 27, Township 2N, Range 11W, G&SRM, La Paz County, Arizona and is approximately 19169 feet East and 28314 feet South from the SE corner of Section 25, Township 3 North, Range 12 West, G&SRM, La Paz County, Arizona.

The undersigned claims the ground as depicted on the map that is attached to a copy of this Notice of Location filed in the office of the County Recorder, La Paz County, Arizona.

The claim has been monumented in accordance with State and Federal law. Corner, end centers and location monuments are posts, 1-1/2" x 1-1/2" x 5' projecting at least 4' above the ground.

Located, dated and posted on the ground the 4th day of September, 2015.

KENNECOTT EXPLORATION COMPANY



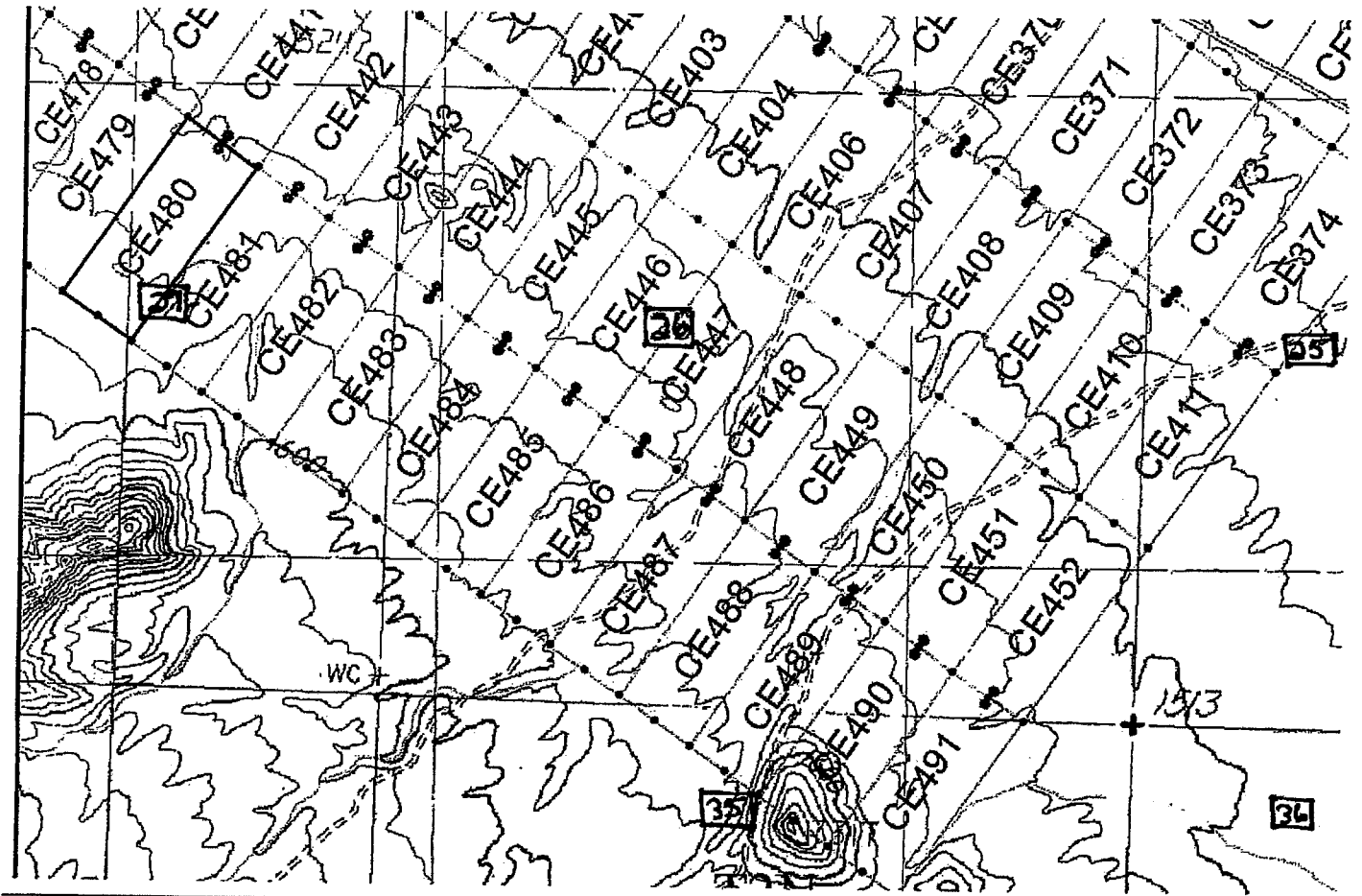
By: Erik Best, its Operating Officer

RECEIVED  
PLM AZ STATE OFFICE  
2015 OCT 21 P 2:49  
MOENIX, ARIZONA

AMC 434480



Lode Mining Claim Map of the **CE480** Lode Claim,  
attached to and made a part of the Location Notice.



The scale is generally 1" = 2000". GN ↑

The Claim is located in: Section(s) 27, T2N, R11W, G&SRM, La Paz County, Arizona.

TIE: The Location Monument of this claim is approximately 19169 feet East and 28314 feet South from the SE corner of Section 25, T3N, R12W, G&SRM, La Paz County, Arizona. The claim is 1500' long x 600' wide. The bearing for the claim block is N 35°E and S 55°E.

Monuments are 1-1/2" x 1-1/2" x 5' wood posts projecting at least four feet above the ground. Location monuments are generally set 50' inside the Northeast or Southwest endline along the center of each claim unless otherwise depicted.

RECEIVED  
CLIMATE STATE OFFICE  
2015 OCT 1 P 2:19  
ARIZONA

AMC 434480

When recorded return to:  
Kennecott Exploration Company  
224 North 2200 West  
Salt Lake City, UT 84116  
Attn: Land Department

ARIZONA NOTICE OF LOCATION  
(LODE CLAIM)

NOTICE IS HEREBY GIVEN THAT KENNECOTT EXPLORATION COMPANY, whose mailing address is 224 North 2200 West, Salt Lake City, Utah 84116 by its undersigned officer, makes this location of the CE481 Lode Mining Claim, in La Paz County, Arizona.

The general course of the claim is from the Northeast to Southwest, and said claim is within the:

| <u>Quarter</u> | <u>Section</u> | <u>Township</u> | <u>Range</u> |
|----------------|----------------|-----------------|--------------|
| NE             | 27             | 2N              | 11W          |
| SE             | 27             | 2N              | 11W          |

G&SRM, La Paz County, Arizona.

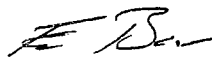
This claim is 1500 feet in length and 600 feet in width. This Notice of Location is posted on the centerline of the claim. The claim runs from the location monument on which this notice is posted 50 feet in a northeasterly direction to the Northeast end line and 1450 feet in a southwesterly direction to the Southwest end line. The claim boundaries are marked by six monuments, one at each corner and one at the center of each endline. The location monument on which this notice is posted is situated within Section 27, Township 2N, Range 11W, G&SRM, La Paz County, Arizona and is approximately 19661 feet East and 28659 feet South from the SE corner of Section 25, Township 3 North, Range 12 West, G&SRM, La Paz County, Arizona.

The undersigned claims the ground as depicted on the map that is attached to a copy of this Notice of Location filed in the office of the County Recorder, La Paz County, Arizona.

The claim has been monumented in accordance with State and Federal law. Corner, end centers and location monuments are posts, 1-1/2" x 1-1/2" x 5' projecting at least 4' above the ground.

Located, dated and posted on the ground the 4th day of September, 2015.

KENNECOTT EXPLORATION COMPANY



By: Erik Best, its Operating Officer

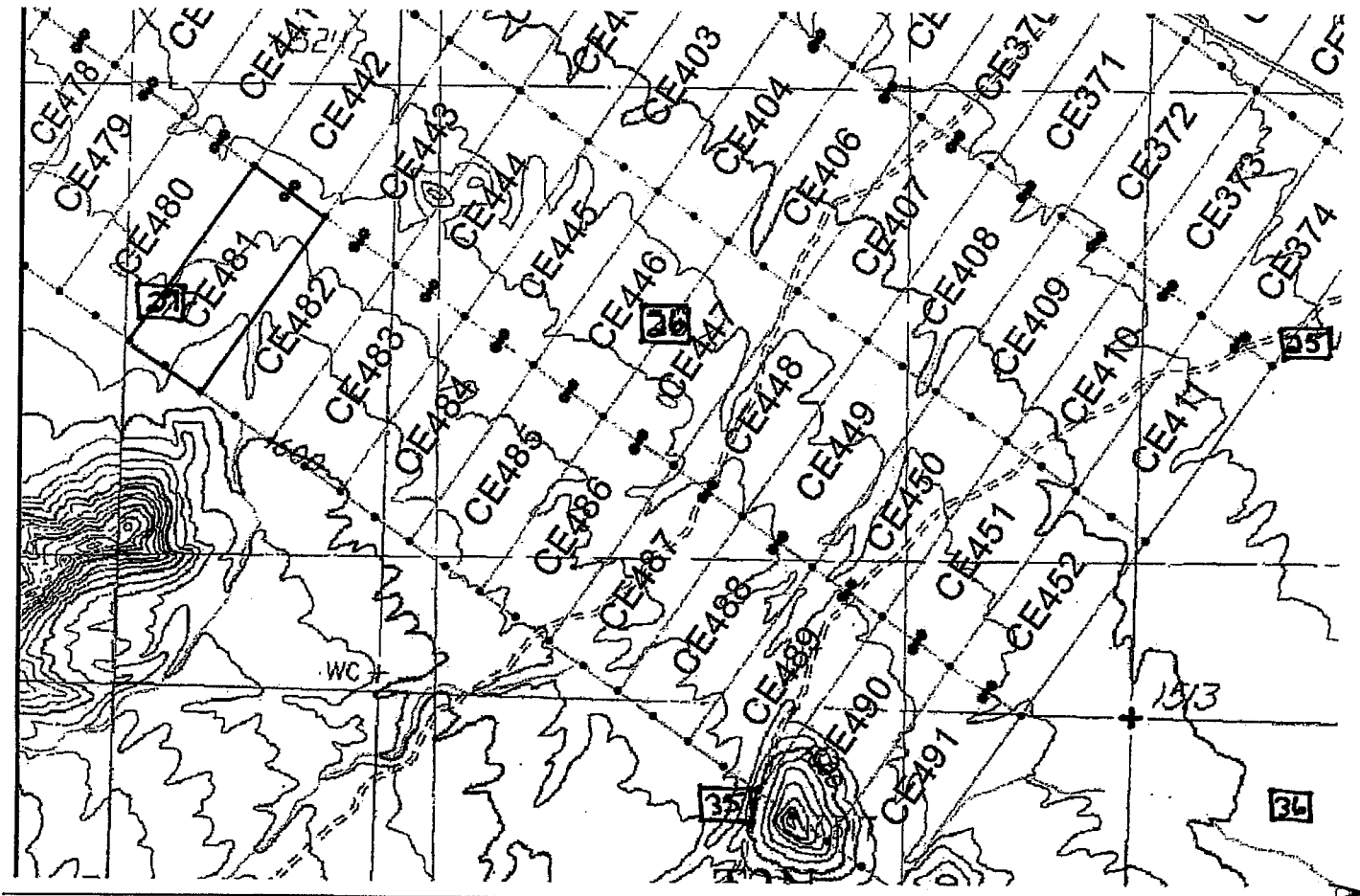
PHOENIX, ARIZONA

2015 OCT 21 P 2:49

RECEIVED  
CLM AZ STATE OFFICE

AMC 434481

Lode Mining Claim Map of the **CE481** Lode Claim,  
attached to and made a part of the Location Notice.



The scale is generally 1" = 2000". GN ↑

The Claim is located in: Section(s) 27, T2N, R11W, G&SRM, La Paz County, Arizona.

TIE: The Location Monument of this claim is approximately 19661 feet East and 28659 feet South from the SE corner of Section 25, T3N, R12W, G&SRM, La Paz County, Arizona. The claim is 1500' long x 600' wide. The bearing for the claim block is N 35°E and S 55°E.

Monuments are 1-1/2" x 1-1/2" x 5' wood posts projecting at least four feet above the ground. Location monuments are generally set 50' inside the Northeast or Southwest endline along the center of each claim unless otherwise depicted.

RECEIVED  
MINING STATE DEPT.  
2015 JUN 21 PM 2:49  
PHOENIX, ARIZONA

AMC 434481

When recorded return to:  
Kennecott Exploration Company  
224 North 2200 West  
Salt Lake City, UT 84116  
Attn: Land Department

ARIZONA NOTICE OF LOCATION  
(LODE CLAIM)

NOTICE IS HEREBY GIVEN THAT KENNECOTT EXPLORATION COMPANY, whose mailing address is 224 North 2200 West, Salt Lake City, Utah 84116 by its undersigned officer, makes this location of the CE482 Lode Mining Claim, in La Paz County, Arizona.

The general course of the claim is from the Northeast to Southwest, and said claim is within the:

| <u>Quarter</u> | <u>Section</u> | <u>Township</u> | <u>Range</u> |
|----------------|----------------|-----------------|--------------|
| NE             | 27             | 2N              | 11W          |
| SE             | 27             | 2N              | 11W          |

G&SRM, La Paz County, Arizona.

This claim is 1500 feet in length and 600 feet in width. This Notice of Location is posted on the centerline of the claim. The claim runs from the location monument on which this notice is posted 50 feet in a northeasterly direction to the Northeast end line and 1450 feet in a southwesterly direction to the Southwest end line. The claim boundaries are marked by six monuments, one at each corner and one at the center of each endline. The location monument on which this notice is posted is situated within Section 27, Township 2N, Range 11W, G&SRM, La Paz County, Arizona and is approximately 20142 feet East and 28996 feet South from the SE corner of Section 25, Township 3 North, Range 12 West, G&SRM, La Paz County, Arizona.

The undersigned claims the ground as depicted on the map that is attached to a copy of this Notice of Location filed in the office of the County Recorder, La Paz County, Arizona.

The claim has been monumented in accordance with State and Federal law. Corner and end centers and location monuments are posts, 1-1/2" x 1-1/2" x 5' projecting at least 4" above the ground.

Located, dated and posted on the ground the 4th day of September, 2015.

KENNECOTT EXPLORATION COMPANY

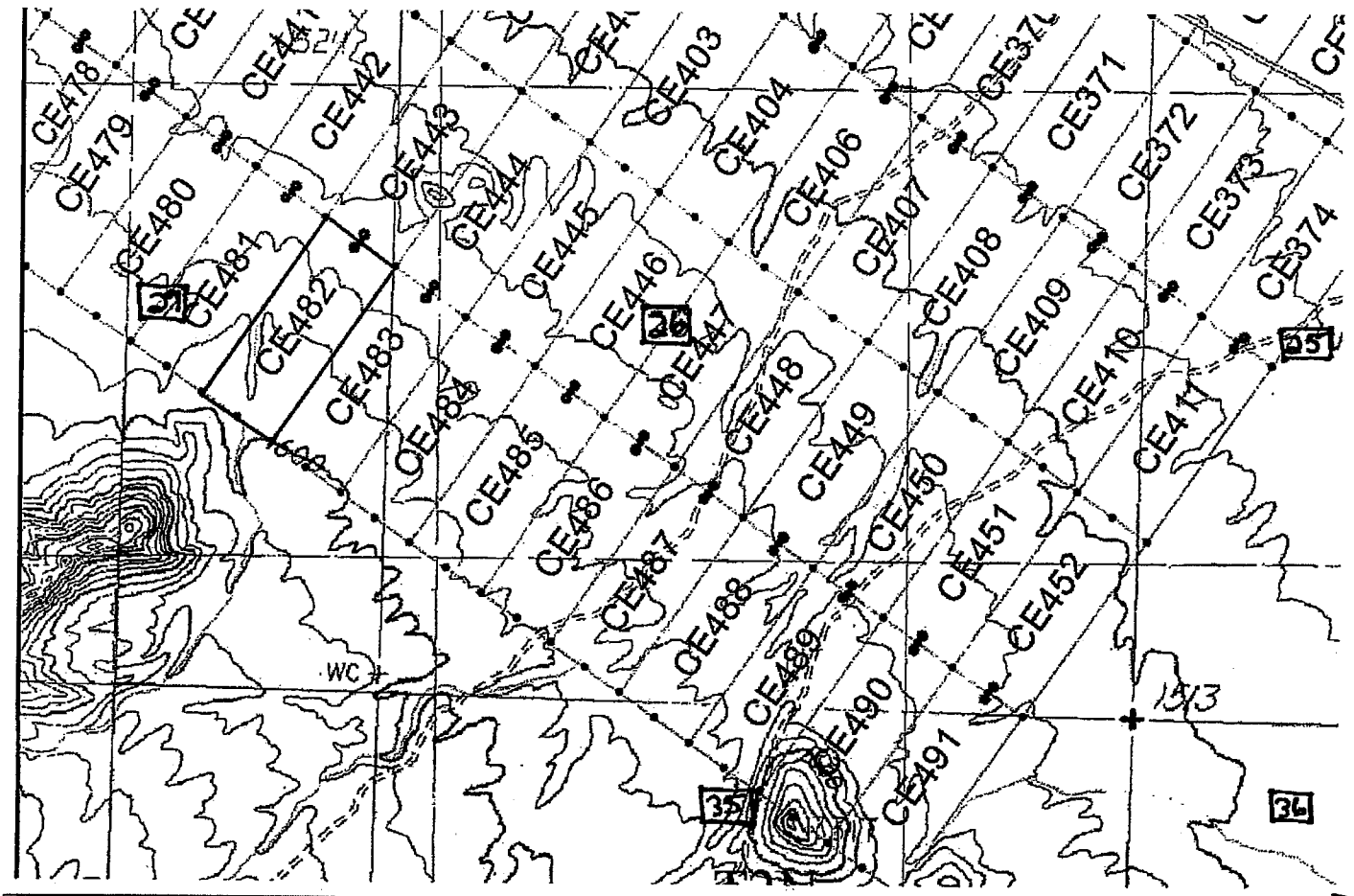


By: Erik Best, its Operating Officer

RECEIVED  
FILM AZ STATE OFFICE  
2015 OCT 21 P 2:49  
TUCSON, ARIZONA

AMC434482

Lode Mining Claim Map of the **CE482** Lode Claim,  
attached to and made a part of the Location Notice.



The scale is generally 1" = 2000". GN ↑

The Claim is located in: Section(s) 27, T2N, R11W, G&SRM, La Paz County, Arizona.

TIE: The Location Monument of this claim is approximately 20142 feet East and 28996 feet South from the SE corner of Section 25, T3N, R12W, G&SRM, La Paz County, Arizona. The claim is 1500' long x 600' wide. The bearing for the claim block is N 35°E and S 55°E.

Monuments are 1-1/2" x 1-1/2" x 5' wood posts projecting at least four feet above the ground. Location monuments are generally set 50' inside the Northeast or Southwest endline along the center of each claim unless otherwise depicted.

RECEIVED  
 IN AZ STATE OFFICE  
 PHOENIX, ARIZONA  
 OCT 21 2:49

AMC434482

When recorded return to:  
 Kennecott Exploration Company  
 224 North 2200 West  
 Salt Lake City, UT 84116  
 Attn: Land Department

ARIZONA NOTICE OF LOCATION  
 (LODE CLAIM)

NOTICE IS HEREBY GIVEN THAT KENNECOTT EXPLORATION COMPANY, whose mailing address is 224 North 2200 West, Salt Lake City, Utah 84116 by its undersigned officer, makes this location of the CE483 Lode Mining Claim, in La Paz County, Arizona.

The general course of the claim is from the Northeast to Southwest, and said claim is within the:

| <u>Quarter</u> | <u>Section</u> | <u>Township</u> | <u>Range</u> |
|----------------|----------------|-----------------|--------------|
| SW             | 26             | 2N              | 11W          |
| NW             | 26             | 2N              | 11W          |
| NE             | 27             | 2N              | 11W          |
| SE             | 27             | 2N              | 11W          |

G&SRM, La Paz County, Arizona.


This claim is 1500 feet in length and 600 feet in width. This Notice of Location is posted on the centerline of the claim. The claim runs from the location monument on which this notice is posted 50 feet in a northeasterly direction to the Northeast end line and 1450 feet in a southwesterly direction to the Southwest end line. The claim boundaries are marked by six monuments, one at each corner and one at the center of each endline. The location monument on which this notice is posted is situated within Section 26, Township 2N, Range 11W, G&SRM, La Paz County, Arizona and is approximately 20646 feet East and 29348 feet South from the SE corner of Section 25, Township 3 North, Range 12 West, G&SRM, La Paz County, Arizona.

The undersigned claims the ground as depicted on the map that is attached to a copy of this Notice of Location filed in the office of the County Recorder, La Paz County, Arizona.

The claim has been monumented in accordance with State and Federal law. Corner, end centers and location monuments are posts, 1-1/2" x 1-1/2" x 5' projecting at least 4' above the ground.

Located, dated and posted on the ground the 4th day of September, 2015.

KENNECOTT EXPLORATION COMPANY

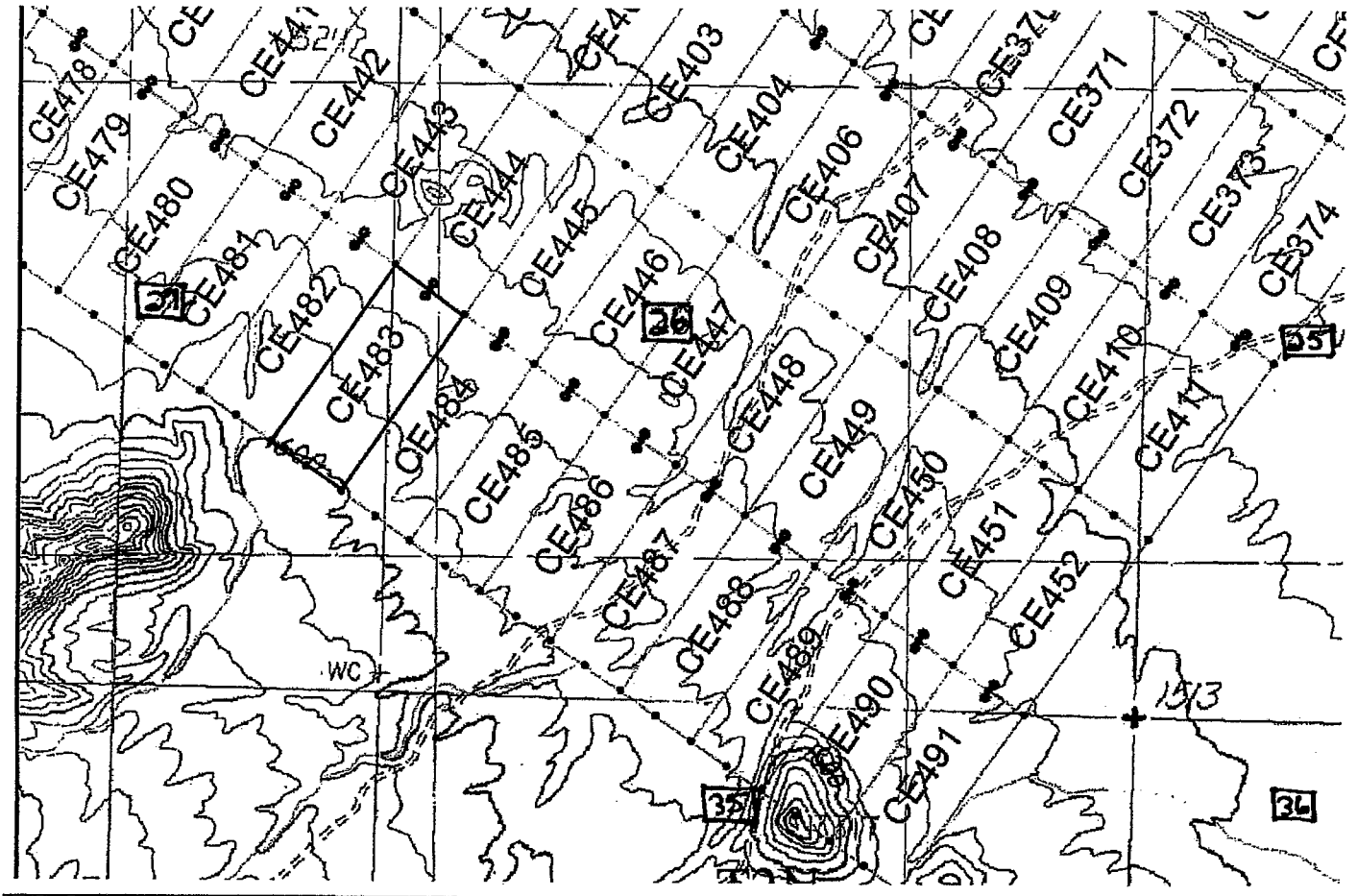


By: Erik Best, its Operating Officer

RECEIVED  
 LAZ STATE OFFICE  
 2015 OCT 21 P 2:49  
 PHOENIX, ARIZONA

AMC434483

Lode Mining Claim Map of the CE483 Lode Claim,  
attached to and made a part of the Location Notice.



The scale is generally 1" = 2000". GN ↑

The Claim is located in: Section(s) 26, 27, T2N, R11W, G&SRM, La Paz County, Arizona.

TIE: The Location Monument of this claim is approximately 20646 feet East and 29348 feet South from the SE corner of Section 25, T3N, R12W, G&SRM, La Paz County, Arizona. The claim is 1500' long x 600' wide. The bearing for the claim block is N 35°E and S 55°E.

Monuments are 1-1/2" x 1-1/2" x 5' wood posts projecting at least four feet above the ground. Location monuments are generally set 50' inside the Northeast or Southwest endline along the center of each claim unless otherwise depicted.

ANCH 434483

RECEIVED  
TUMACACI STATE OFFICE  
2015 OCT 21 P 2:49  
COCHISE COUNTY, ARIZONA

When recorded return to:  
 Kennecott Exploration Company  
 224 North 2200 West  
 Salt Lake City, UT 84116  
 Attn: Land Department

ARIZONA NOTICE OF LOCATION  
 (LODE CLAIM)

NOTICE IS HEREBY GIVEN THAT KENNECOTT EXPLORATION COMPANY, whose mailing address is 224 North 2200 West, Salt Lake City, Utah 84116 by its undersigned officer, makes this location of the CE484 Lode Mining Claim, in La Paz County, Arizona.

The general course of the claim is from the Northeast to Southwest, and said claim is within the:

| <u>Quarter</u> | <u>Section</u> | <u>Township</u> | <u>Range</u> |
|----------------|----------------|-----------------|--------------|
| SW             | 26             | 2N              | 11W          |
| NW             | 26             | 2N              | 11W          |
| SE             | 27             | 2N              | 11W          |

G&SRM, La Paz County, Arizona.


This claim is 1500 feet in length and 600 feet in width. This Notice of Location is posted on the centerline of the claim. The claim runs from the location monument on which this notice is posted 50 feet in a northeasterly direction to the Northeast end line and 1450 feet in a southwesterly direction to the Southwest end line. The claim boundaries are marked by six monuments, one at each corner and one at the center of each endline. The location monument on which this notice is posted is situated within Section 26, Township 2N, Range 11W, G&SRM, La Paz County, Arizona and is approximately 21139 feet East and 29694 feet South from the SE corner of Section 25, Township 3 North, Range 12 West, G&SRM, La Paz County, Arizona.

The undersigned claims the ground as depicted on the map that is attached to a copy of this Notice of Location filed in the office of the County Recorder, La Paz County, Arizona.

The claim has been monumented in accordance with State and Federal law. Corner, end centers and location monuments are posts, 1-1/2" x 1-1/2" x 5' projecting at least 4' above the ground.

Located, dated and posted on the ground the 4th day of September, 2015.

KENNECOTT EXPLORATION COMPANY



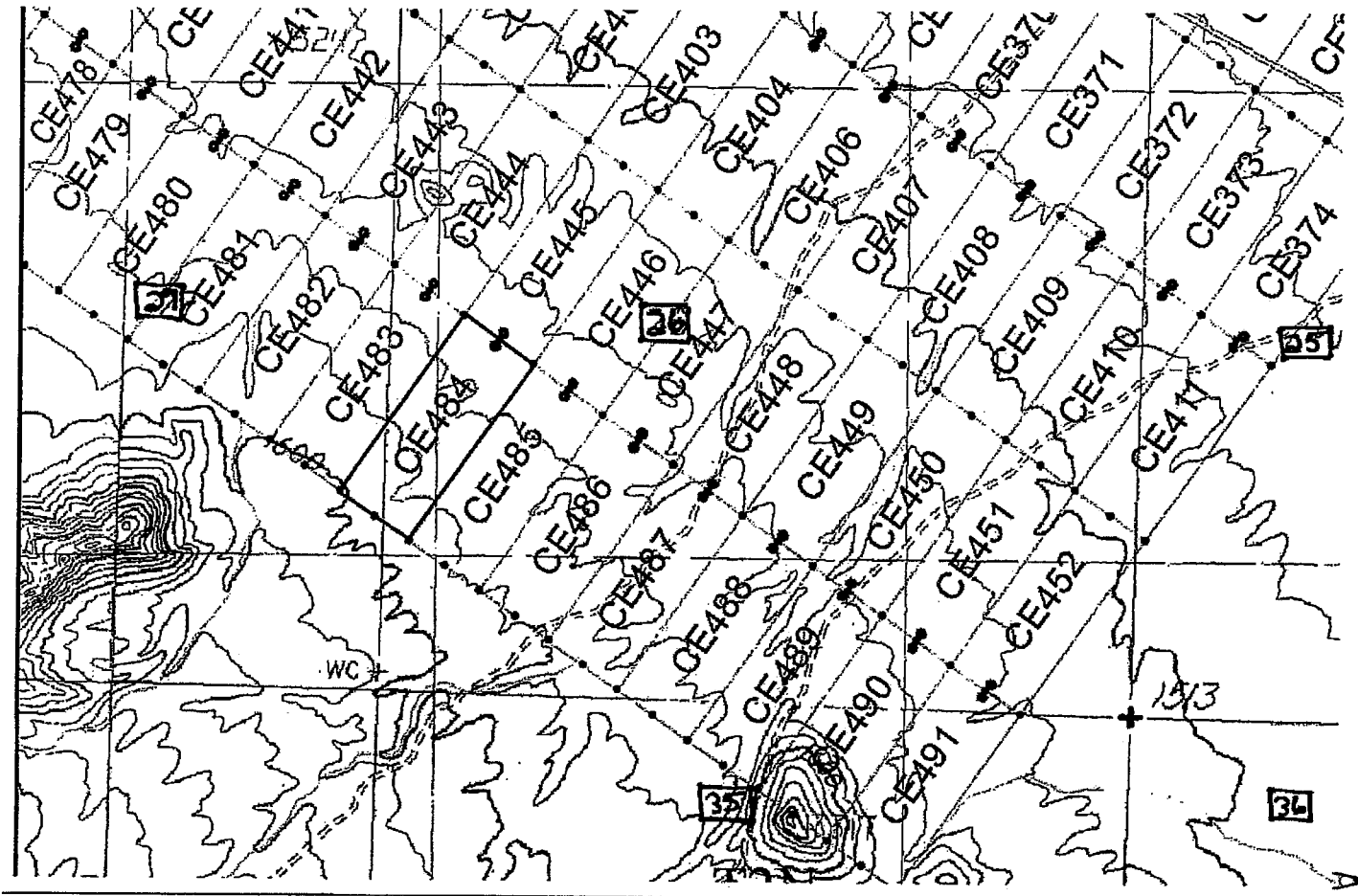
By: Erik Best, its Operating Officer

RECEIVED  
 PLM AZ STATE OFFICE  
 2015 OCT 21 P 2:49  
 TOMBIX, ARIZONA

AMC 434484



Lode Mining Claim Map of the **CE484** Lode Claim,  
attached to and made a part of the Location Notice.



The scale is generally 1" = 2000". GN ↑

The Claim is located in: Section(s) 26, 27, T2N, R11W, G&SRM, La Paz County, Arizona.

TIE: The Location Monument of this claim is approximately 21139 feet East and 29694 feet South from the SE corner of Section 25, T3N, R12W, G&SRM, La Paz County, Arizona. The claim is 1500' long x 600' wide. The bearing for the claim block is N 35°E and S 55°E.

Monuments are 1-1/2" x 1-1/2" x 5' wood posts projecting at least four feet above the ground. Location monuments are generally set 50' inside the Northeast or Southwest endline along the center of each claim unless otherwise depicted.

RECEIVED  
 MINERAL RIGHTS OFFICE  
 LA PAZ COUNTY, ARIZONA  
 OCT 11 2:49 PM '15  
 AMC 4 3 4 4 8 4

When recorded return to:  
Kennecott Exploration Company  
224 North 2200 West  
Salt Lake City, UT 84116  
Attn: Land Department

ARIZONA NOTICE OF LOCATION  
(LODE CLAIM)

NOTICE IS HEREBY GIVEN THAT KENNECOTT EXPLORATION COMPANY, whose mailing address is 224 North 2200 West, Salt Lake City, Utah 84116 by its undersigned officer, makes this location of the CE485 Lode Mining Claim, in La Paz County, Arizona.

The general course of the claim is from the Northeast to Southwest, and said claim is within the:

| <u>Quarter</u> | <u>Section</u> | <u>Township</u> | <u>Range</u> |
|----------------|----------------|-----------------|--------------|
| SW             | 26             | 2N              | 11W          |

G&SRM, La Paz County, Arizona.


This claim is 1500 feet in length and 600 feet in width. This Notice of Location is posted on the centerline of the claim. The claim runs from the location monument on which this notice is posted 50 feet in a northeasterly direction to the Northeast end line and 1450 feet in a southwesterly direction to the Southwest end line. The claim boundaries are marked by six monuments, one at each corner and one at the center of each endline. The location monument on which this notice is posted is situated within Section 26, Township 2N, Range 11W, G&SRM, La Paz County, Arizona and is approximately 21630 feet East and 30038 feet South from the SE corner of Section 25, Township 3 North, Range 12 West, G&SRM, La Paz County, Arizona.

The undersigned claims the ground as depicted on the map that is attached to a copy of this Notice of Location filed in the office of the County Recorder, La Paz County, Arizona.

The claim has been monumented in accordance with State and Federal law. Corner, end centers and location monuments are posts, 1-1/2" x 1-1/2" x 5' projecting at least 4' above the ground.

Located, dated and posted on the ground the 4th day of September, 2015.

KENNECOTT EXPLORATION COMPANY



By: Erik Best, its Operating Officer

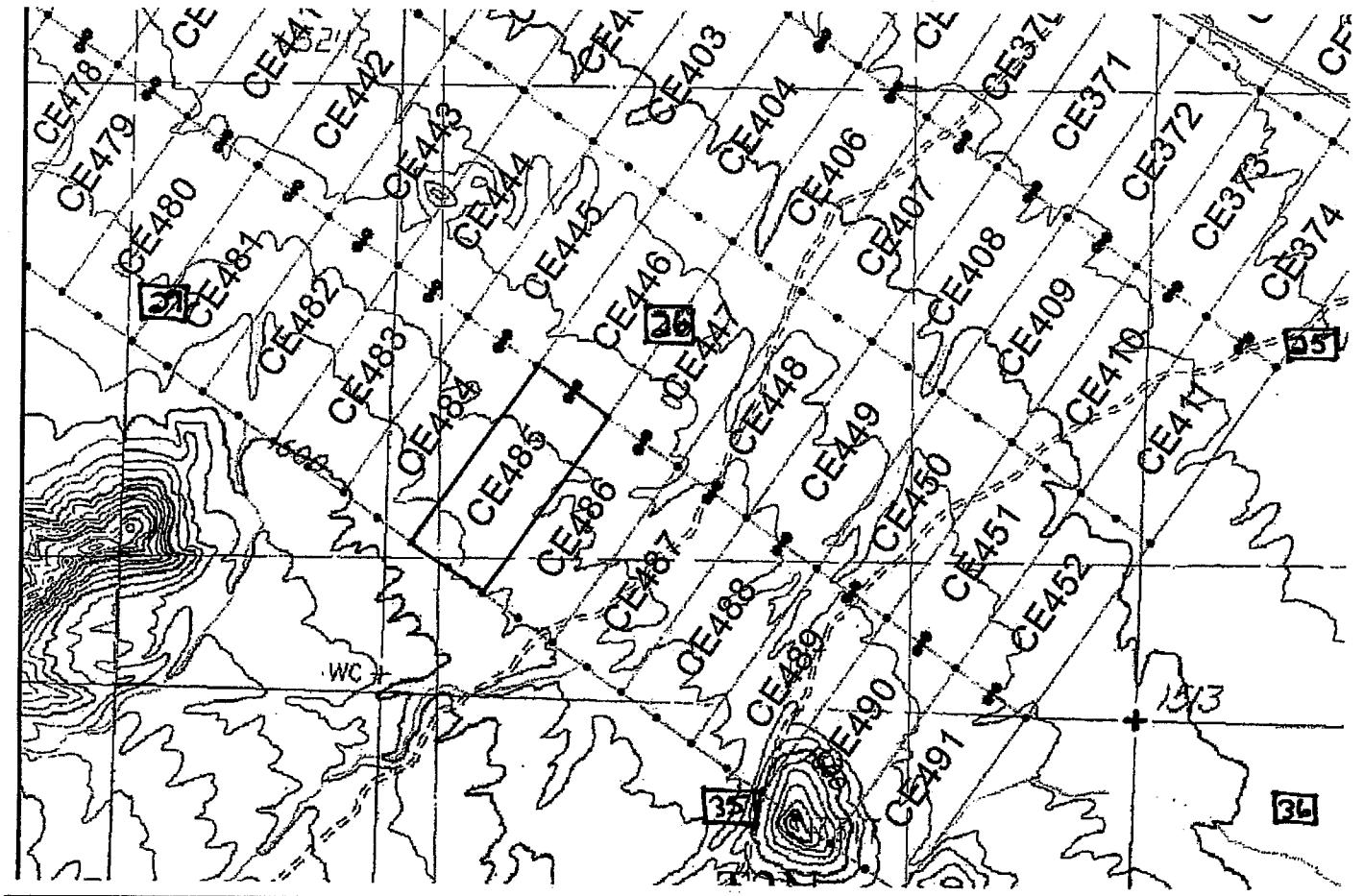
HOENIX, ARIZONA

2015 OCT 21 P 2:49

RECEIVED  
TUMAZ STATE OFFICE

AMC434485

Lode Mining Claim Map of the **CE485** Lode Claim,  
attached to and made a part of the Location Notice.



The scale is generally 1" = 2000". GN ↑

The Claim is located in: Section(s) 26, T2N, R11W, G&SRM, La Paz County, Arizona.

TIE: The Location Monument of this claim is approximately 21630 feet East and 30038 feet South from the SE corner of Section 25, T3N, R12W, G&SRM, La Paz County, Arizona. The claim is 1500' long x 600' wide. The bearing for the claim block is N 35°E and S 55°E.

Monuments are 1-1/2" x 1-1/2" x 5' wood posts projecting at least four feet above the ground. Location monuments are generally set 50' inside the Northeast or Southwest endline along the center of each claim unless otherwise depicted.

RECEIVED  
MILWAUKEE STATE OFFICE  
2015 OCT 21 P 2:49  
MOHAWK, ARIZONA

AMC434485

When recorded return to:  
Kennecott Exploration Company  
224 North 2200 West  
Salt Lake City, UT 84116  
Attn: Land Department

ARIZONA NOTICE OF LOCATION  
(LODE CLAIM)

NOTICE IS HEREBY GIVEN THAT KENNECOTT EXPLORATION COMPANY, whose mailing address is 224 North 2200 West, Salt Lake City, Utah 84116 by its undersigned officer, makes this location of the CE486 Lode Mining Claim, in La Paz County, Arizona.

The general course of the claim is from the Northeast to Southwest, and said claim is within the:

| <u>Quarter</u> | <u>Section</u> | <u>Township</u> | <u>Range</u> |
|----------------|----------------|-----------------|--------------|
| SW             | 26             | 2N              | 11W          |

G&SRM, La Paz County, Arizona.

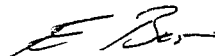
This claim is 1500 feet in length and 600 feet in width. This Notice of Location is posted on the centerline of the claim. The claim runs from the location monument on which this notice is posted 50 feet in a northeasterly direction to the Northeast end line and 1450 feet in a southwesterly direction to the Southwest end line. The claim boundaries are marked by six monuments, one at each corner and one at the center of each endline. The location monument on which this notice is posted is situated within Section 26, Township 2N, Range 11W, G&SRM, La Paz County, Arizona and is approximately 22122 feet East and 30383 feet South from the SE corner of Section 25, Township 3 North, Range 12 West, G&SRM, La Paz County, Arizona.

The undersigned claims the ground as depicted on the map that is attached to a copy of this Notice of Location filed in the office of the County Recorder, La Paz County, Arizona.

The claim has been monumented in accordance with State and Federal law. Corner, end centers and location monuments are posts, 1-1/2" x 1-1/2" x 5' projecting at least 4' above the ground.

Located, dated and posted on the ground the 4th day of September, 2015.

KENNECOTT EXPLORATION COMPANY



By: Erik Best, its Operating Officer

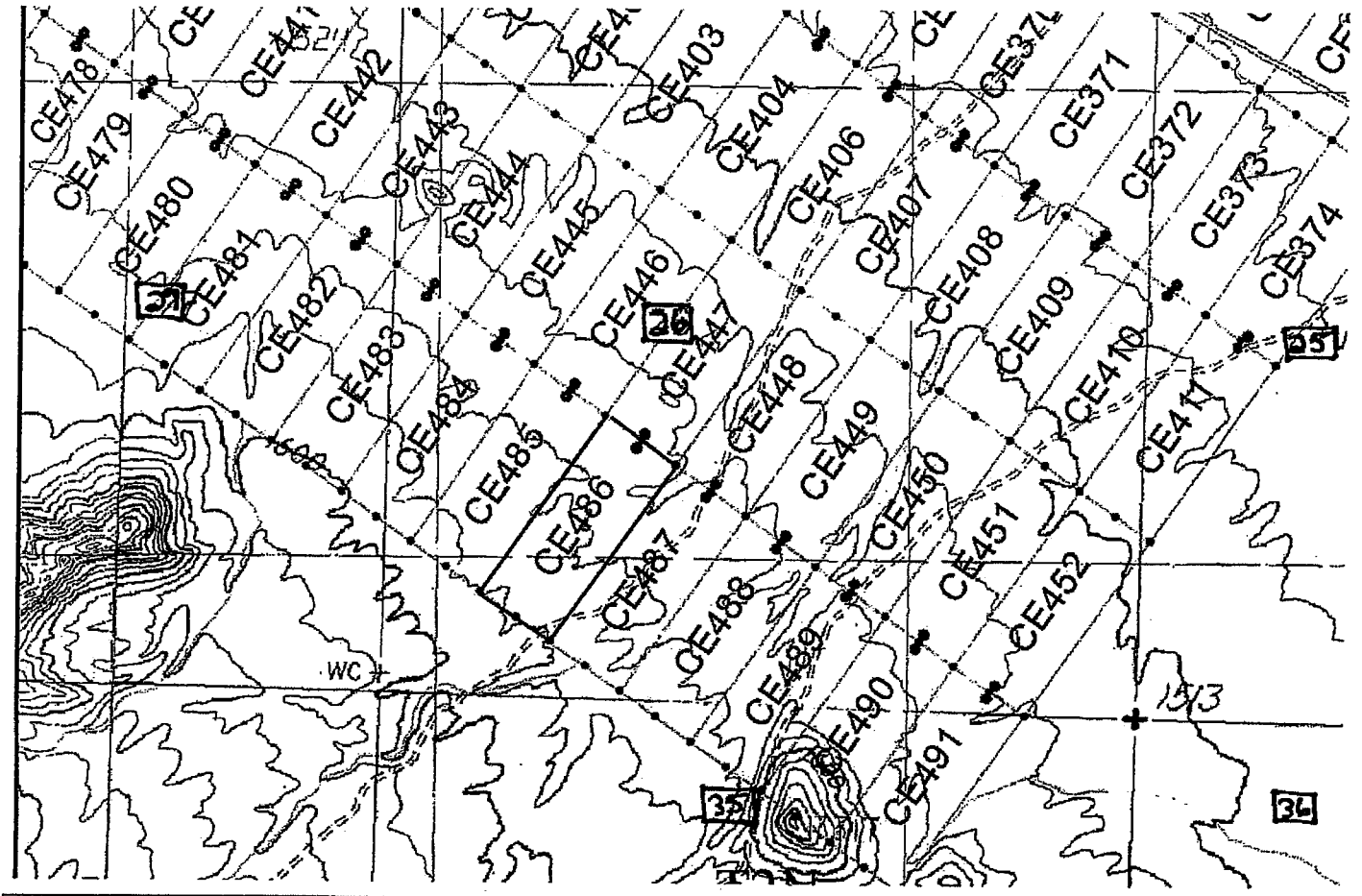
PHOENIX, ARIZONA

2015 OCT 21 P 2:49

RECEIVED  
PLM AZ STATE OFFICE

AMC434486

Lode Mining Claim Map of the **CE486** Lode Claim,  
attached to and made a part of the Location Notice.



The scale is generally 1" = 2000". GN ↑

The Claim is located in: Section(s) 26, T2N, R11W, G&SRM, La Paz County, Arizona.

TIE: The Location Monument of this claim is approximately 22122 feet East and 30383 feet South from the SE corner of Section 25, T3N, R12W, G&SRM, La Paz County, Arizona. The claim is 1500' long x 600' wide. The bearing for the claim block is N 35°E and S 55°E.

Monuments are 1-1/2" x 1-1/2" x 5' wood posts projecting at least four feet above the ground. Location monuments are generally set 50' inside the Northeast or Southwest endline along the center of each claim unless otherwise depicted.

AMC 434486

RECEIVED  
 PLM AND STATE OFFICE  
 2015 OCT 1 P 2:49  
 TOMBIGHEE, ARIZONA

When recorded return to:  
Kennecott Exploration Company  
224 North 2200 West  
Salt Lake City, UT 84116  
Attn: Land Department

ARIZONA NOTICE OF LOCATION  
(LODE CLAIM)

NOTICE IS HEREBY GIVEN THAT KENNECOTT EXPLORATION COMPANY, whose mailing address is 224 North 2200 West, Salt Lake City, Utah 84116 by its undersigned officer, makes this location of the CE487 Lode Mining Claim, in La Paz County, Arizona.

The general course of the claim is from the Northeast to Southwest, and said claim is within the:

| <u>Quarter</u> | <u>Section</u> | <u>Township</u> | <u>Range</u> |
|----------------|----------------|-----------------|--------------|
| SW             | 26             | 2N              | 11W          |

G&SRM, La Paz County, Arizona.


This claim is 1500 feet in length and 600 feet in width. This Notice of Location is posted on the centerline of the claim. The claim runs from the location monument on which this notice is posted 50 feet in a northeasterly direction to the Northeast end line and 1450 feet in a southwesterly direction to the Southwest end line. The claim boundaries are marked by six monuments, one at each corner and one at the center of each endline. The location monument on which this notice is posted is situated within Section 26, Township 2N, Range 11W, G&SRM, La Paz County, Arizona and is approximately 22612 feet East and 30726 feet South from the SE corner of Section 25, Township 3 North, Range 12 West, G&SRM, La Paz County, Arizona.

The undersigned claims the ground as depicted on the map that is attached to a copy of this Notice of Location filed in the office of the County Recorder, La Paz County, Arizona.

The claim has been monumented in accordance with State and Federal law. Corner, end centers and location monuments are posts, 1-1/2" x 1-1/2" x 5' projecting at least 4' above the ground.

Located, dated and posted on the ground the 4th day of September, 2015.

KENNECOTT EXPLORATION COMPANY



By: Erik Best, its Operating Officer

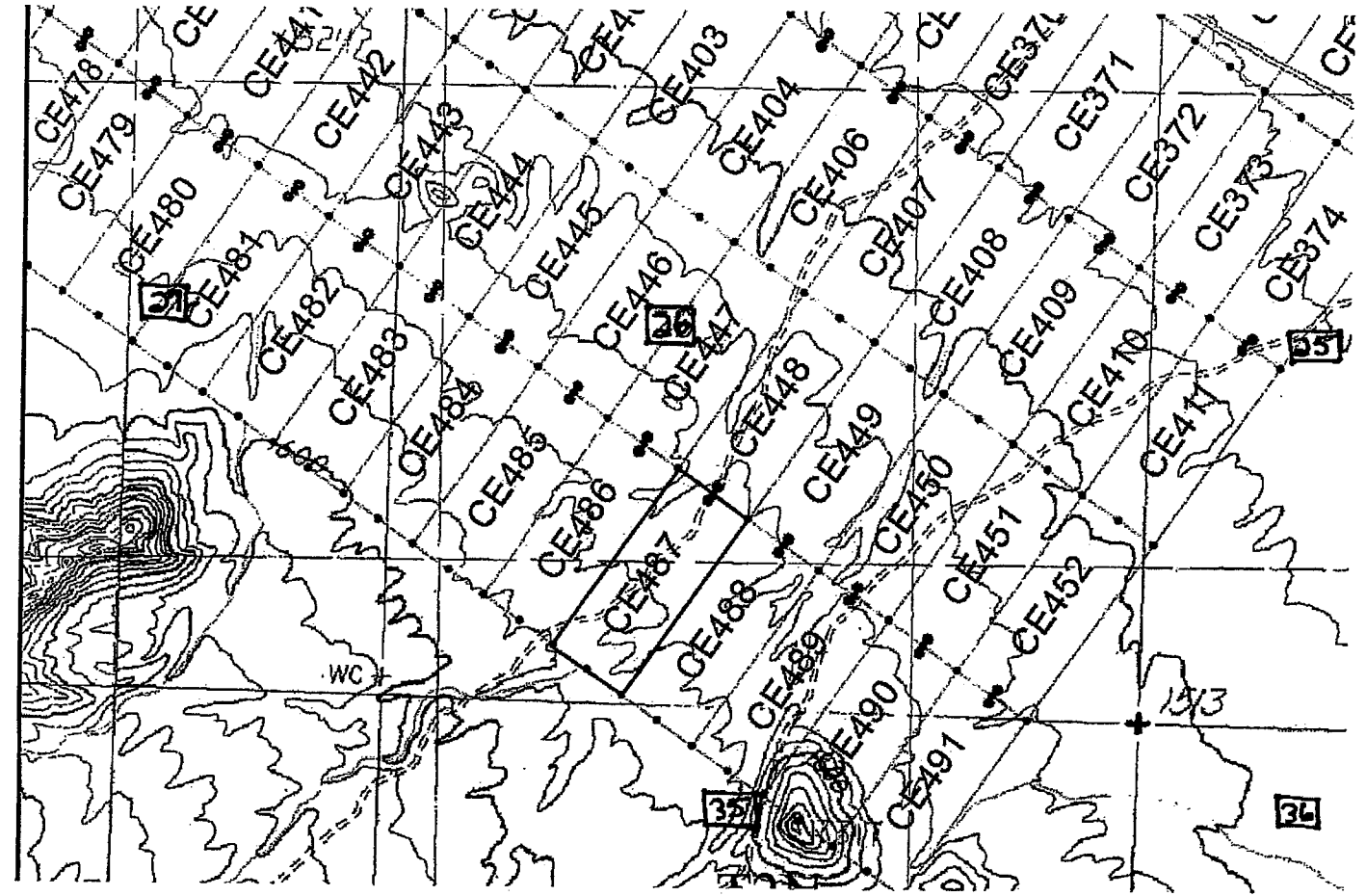
MOENIX, ARIZONA

2015 OCT 21 P 2:49

RECEIVED  
PLM AZ STATE OFFICE

AMC434487

Lode Mining Claim Map of the CE487 Lode Claim,  
attached to and made a part of the Location Notice.



The scale is generally 1" = 2000". GN ↑

The Claim is located in: Section(s) 26, T2N, R11W, G&SRM, La Paz County, Arizona.

TIE: The Location Monument of this claim is approximately 22612 feet East and 30726 feet South from the SE corner of Section 25, T3N, R12W, G&SRM, La Paz County, Arizona. The claim is 1500' long x 600' wide. The bearing for the claim block is N 35°E and S 55°E.

Monuments are 1-1/2" x 1-1/2" x 5' wood posts projecting at least four feet above the ground. Location monuments are generally set 50' inside the Northeast or Southwest endline along the center of each claim unless otherwise depicted.

RECEIVED  
LM AZ STATE OFFICE  
2015 OCT 2 P 2:50  
PHOENIX, ARIZONA

AMC434487

When recorded return to:  
Kennecott Exploration Company  
224 North 2200 West  
Salt Lake City, UT 84116  
Attn: Land Department

ARIZONA NOTICE OF LOCATION  
(LODE CLAIM)

NOTICE IS HEREBY GIVEN THAT KENNECOTT EXPLORATION COMPANY, whose mailing address is 224 North 2200 West, Salt Lake City, Utah 84116 by its undersigned officer, makes this location of the CE488 Lode Mining Claim, in La Paz County, Arizona.

The general course of the claim is from the Northeast to Southwest, and said claim is within the:

| <u>Quarter</u> | <u>Section</u> | <u>Township</u> | <u>Range</u> |
|----------------|----------------|-----------------|--------------|
| SE             | 26             | 2N              | 11W          |
| SW             | 26             | 2N              | 11W          |
| NW             | 35             | 2N              | 11W          |

G&SRM, La Paz County, Arizona.


This claim is 1500 feet in length and 600 feet in width. This Notice of Location is posted on the centerline of the claim. The claim runs from the location monument on which this notice is posted 50 feet in a northeasterly direction to the Northeast end line and 1450 feet in a southwesterly direction to the Southwest end line. The claim boundaries are marked by six monuments, one at each corner and one at the center of each endline. The location monument on which this notice is posted is situated within Section 26, Township 2N, Range 11W, G&SRM, La Paz County, Arizona and is approximately 23105 feet East and 31072 feet South from the SE corner of Section 25, Township 3 North, Range 12 West, G&SRM, La Paz County, Arizona.

The undersigned claims the ground as depicted on the map that is attached to a copy of this Notice of Location filed in the office of the County Recorder, La Paz County, Arizona.

The claim has been monumented in accordance with State and Federal law. Corner and center and location monuments are posts, 1-1/2" x 1-1/2" x 5' projecting at least 4" above the ground.

Located, dated and posted on the ground the 4th day of September, 2015.

KENNECOTT EXPLORATION COMPANY



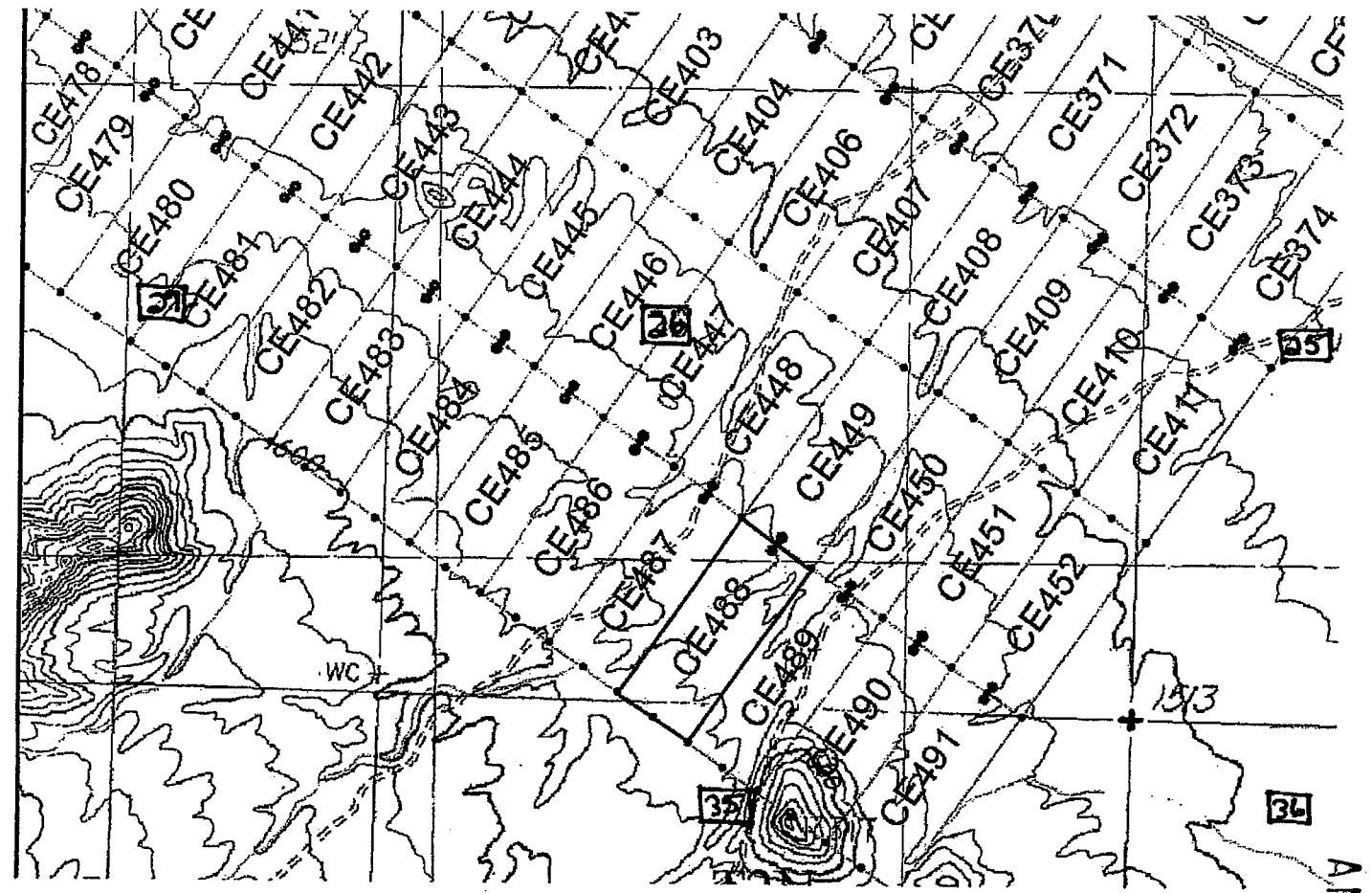
By: Erik Best, its Operating Officer

RECEIVED  
CLM AZ STATE OFFICE  
2015 OCT 21 P 2:50  
TUCSON, ARIZONA

ANC 434488



Lode Mining Claim Map of the CE488 Lode Claim,  
attached to and made a part of the Location Notice.



The scale is generally 1" = 2000". GN ↑

The Claim is located in: Section(s) 26, 35, T2N, R11W, G&SRM, La Paz County, Arizona.

TIE: The Location Monument of this claim is approximately 23105 feet East and 31072 feet South from the SE corner of Section 25, T3N, R12W, G&SRM, La Paz County, Arizona. The claim is 1500' long x 600' wide. The bearing for the claim block is N 35°E and S 55°E.

Monuments are 1-1/2" x 1-1/2" x 5' wood posts projecting at least four feet above the ground. Location monuments are generally set 50' inside the Northeast or Southwest endline along the center of each claim unless otherwise depicted.

AMC 434488

RECEIVED  
STATE OF ARIZONA  
OCT 21 PM 2:50  
TOLSON, ARIZONA

When recorded return to:  
Kennecott Exploration Company  
224 North 2200 West  
Salt Lake City, UT 84116  
Attn: Land Department

ARIZONA NOTICE OF LOCATION  
(LODE CLAIM)

NOTICE IS HEREBY GIVEN THAT KENNECOTT EXPLORATION COMPANY, whose mailing address is 224 North 2200 West, Salt Lake City, Utah 84116 by its undersigned officer, makes this location of the CE489 Lode Mining Claim, in La Paz County, Arizona.

The general course of the claim is from the Northeast to Southwest, and said claim is within the:

| <u>Quarter</u> | <u>Section</u> | <u>Township</u> | <u>Range</u> |
|----------------|----------------|-----------------|--------------|
| SE             | 26             | 2N              | 11W          |
| SW             | 26             | 2N              | 11W          |
| NE             | 35             | 2N              | 11W          |
| NW             | 35             | 2N              | 11W          |

G&SRM, La Paz County, Arizona.

This claim is 1500 feet in length and 600 feet in width. This Notice of Location is posted on the centerline of the claim. The claim runs from the location monument on which this notice is posted 50 feet in a northeasterly direction to the Northeast end line and 1450 feet in a southwesterly direction to the Southwest end line. The claim boundaries are marked by six monuments, one at each corner and one at the center of each endline. The location monument on which this notice is posted is situated within Section 26, Township 2N, Range 11W, G&SRM, La Paz County, Arizona and is approximately 23587 feet East and 31409 feet South from the SE corner of Section 25, Township 3 North, Range 12 West, G&SRM, La Paz County, Arizona.

The undersigned claims the ground as depicted on the map that is attached to a copy of this Notice of Location filed in the office of the County Recorder, La Paz County, Arizona.

The claim has been monumented in accordance with State and Federal law. Corner, end centers and location monuments are posts, 1-1/2" x 1-1/2" x 5' projecting at least 4' above the ground.

Located, dated and posted on the ground the 4th day of September, 2015.

KENNECOTT EXPLORATION COMPANY

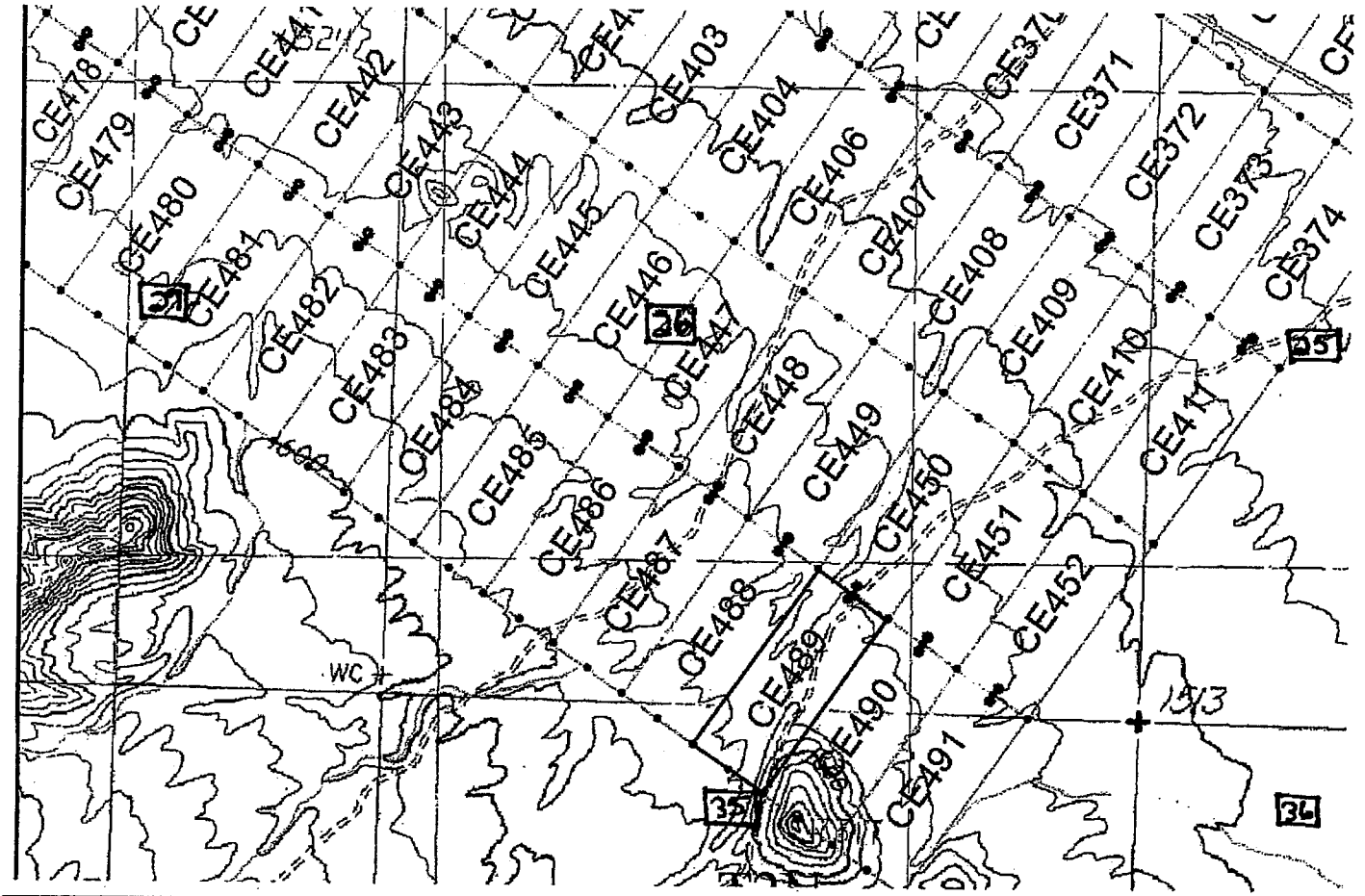


By: Erik Best, its Operating Officer

RECEIVED  
CLM AZ STATE OFFICE  
2015 OCT 21 P 2:50  
TUCSON, ARIZONA

AMC 434489

Lode Mining Claim Map of the CE489 Lode Claim,  
attached to and made a part of the Location Notice.



The scale is generally 1" = 2000". GN ↑

The Claim is located in: Section(s) 26, 35, T2N, R11W, G&SRM, La Paz County, Arizona.

TIE: The Location Monument of this claim is approximately 23587 feet East and 31409 feet South from the SE corner of Section 25, T3N, R12W, G&SRM, La Paz County, Arizona. The claim is 1500' long x 600' wide. The bearing for the claim block is N 35°E and S 55°E.

Monuments are 1-1/2" x 1-1/2" x 5' wood posts projecting at least four feet above the ground. Location monuments are generally set 50' inside the Northeast or Southwest endline along the center of each claim unless otherwise depicted.

RECEIVED  
LA PAZ COUNTY CLERK  
OFFICE  
OCT 2 11 2:50  
TUCSON, ARIZONA

AMC434489

When recorded return to:  
Kennecott Exploration Company  
224 North 2200 West  
Salt Lake City, UT 84116  
Attn: Land Department

ARIZONA NOTICE OF LOCATION  
(LODE CLAIM)

NOTICE IS HEREBY GIVEN THAT KENNECOTT EXPLORATION COMPANY, whose mailing address is 224 North 2200 West, Salt Lake City, Utah 84116 by its undersigned officer, makes this location of the CE490 Lode Mining Claim, in La Paz County, Arizona.

The general course of the claim is from the Northeast to Southwest, and said claim is within the:

| <u>Quarter</u> | <u>Section</u> | <u>Township</u> | <u>Range</u> |
|----------------|----------------|-----------------|--------------|
| SE             | 26             | 2N              | 11W          |
| NE             | 35             | 2N              | 11W          |

G&SRM, La Paz County, Arizona.

This claim is 1500 feet in length and 600 feet in width. This Notice of Location is posted on the centerline of the claim. The claim runs from the location monument on which this notice is posted 50 feet in a northeasterly direction to the Northeast end line and 1450 feet in a southwesterly direction to the Southwest end line. The claim boundaries are marked by six monuments, one at each corner and one at the center of each endline. The location monument on which this notice is posted is situated within Section 26, Township 2N, Range 11W, G&SRM, La Paz County, Arizona and is approximately 24088 feet East and 31760 feet South from the SE corner of Section 25, Township 3 North, Range 12 West, G&SRM, La Paz County, Arizona.

The undersigned claims the ground as depicted on the map that is attached to a copy of this Notice of Location filed in the office of the County Recorder, La Paz County, Arizona.

The claim has been monumented in accordance with State and Federal law. Corner, end centers and location monuments are posts, 1-1/2" x 1-1/2" x 5' projecting at least 4' above the ground.

Located, dated and posted on the ground the 4th day of September, 2015.

KENNECOTT EXPLORATION COMPANY



By: Erik Best, its Operating Officer

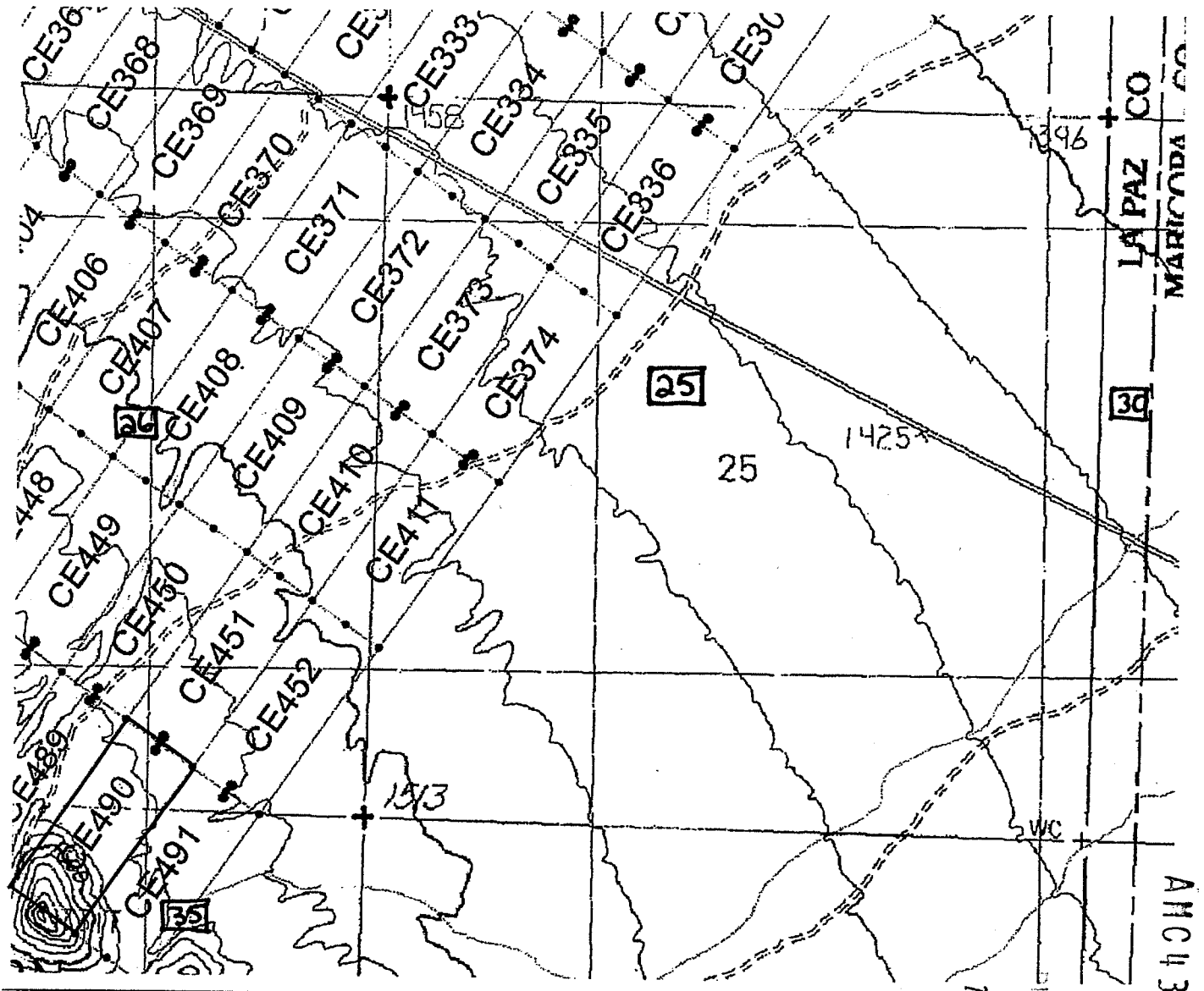
MOENIX, ARIZONA

2015 OCT 21 P 2:50

RECEIVED  
PLM AZ STATE OFFICE

AMC 434490

Lode Mining Claim Map of the **CE490** Lode Claim,  
attached to and made a part of the Location Notice.



The scale is generally 1" = 2000". GN ↑

The Claim is located in: Section(s) 26, 35, T2N, R11W, G&SRM, La Paz County, Arizona.

TIE: The Location Monument of this claim is approximately 24088 feet East and 31760 feet South from the SE corner of Section 25, T3N, R12W, G&SRM, La Paz County, Arizona. The claim is 1500' long x 600' wide. The bearing for the claim block is N 35°E and S 55°E.

Monuments are 1-1/2" x 1-1/2" x 5' wood posts projecting at least four feet above the ground. Location monuments are generally set 50' inside the Northeast or Southwest endline along the center of each claim unless otherwise depicted.

RECEIVED  
 CLM AZ STATE OFFICE  
 2015 OCT 21 2:50  
 PHOENIX, ARIZONA  
 AMC434490

When recorded return to:  
Kennecott Exploration Company  
224 North 2200 West  
Salt Lake City, UT 84116  
Attn: Land Department

ARIZONA NOTICE OF LOCATION  
(LODE CLAIM)

NOTICE IS HEREBY GIVEN THAT KENNECOTT EXPLORATION COMPANY, whose mailing address is 224 North 2200 West, Salt Lake City, Utah 84116 by its undersigned officer, makes this location of the CE491 Lode Mining Claim, in La Paz County, Arizona.

The general course of the claim is from the Northeast to Southwest, and said claim is within the:

| <u>Quarter</u> | <u>Section</u> | <u>Township</u> | <u>Range</u> |
|----------------|----------------|-----------------|--------------|
| SE             | 26             | 2N              | 11W          |
| NE             | 35             | 2N              | 11W          |

G&SRM, La Paz County, Arizona.


This claim is 1500 feet in length and 600 feet in width. This Notice of Location is posted on the centerline of the claim. The claim runs from the location monument on which this notice is posted 50 feet in a northeasterly direction to the Northeast end line and 1450 feet in a southwesterly direction to the Southwest end line. The claim boundaries are marked by six monuments, one at each corner and one at the center of each endline. The location monument on which this notice is posted is situated within Section 26, Township 2N, Range 11W, G&SRM, La Paz County, Arizona and is approximately 24586 feet East and 32109 feet South from the SE corner of Section 25, Township 3 North, Range 12 West, G&SRM, La Paz County, Arizona.

The undersigned claims the ground as depicted on the map that is attached to a copy of this Notice of Location filed in the office of the County Recorder, La Paz County, Arizona.

The claim has been monumented in accordance with State and Federal law. Corner, end centers and location monuments are posts, 1-1/2" x 1-1/2" x 5' projecting at least 4' above the ground.

Located, dated and posted on the ground the 4th day of September, 2015.

KENNECOTT EXPLORATION COMPANY

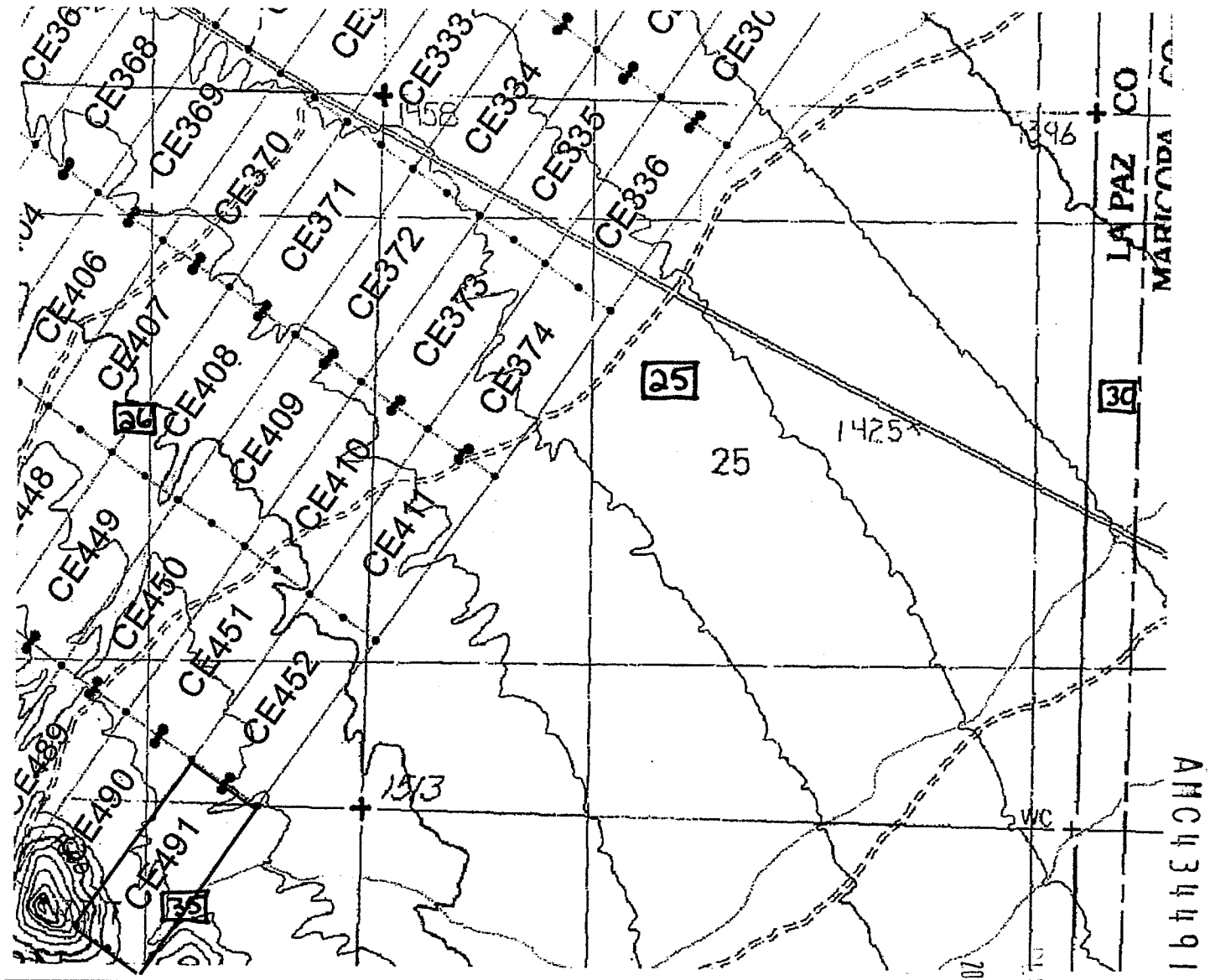


By: Erik Best, its Operating Officer

RECEIVED  
CLM AZ STATE OFFICE  
2015 OCT 21 P 2:50  
TUCSON, ARIZONA

AMC 434491

Lode Mining Claim Map of the **CE491** Lode Claim,  
attached to and made a part of the Location Notice.



The scale is generally 1" = 2000". GN ↑

The Claim is located in: Section(s) 26, 35, T2N, R11W, G&SRM, La Paz County, Arizona.

TIE: The Location Monument of this claim is approximately 24586 feet East and 32109 feet South from the SE corner of Section 25, T3N, R12W, G&SRM, La Paz County, Arizona. The claim is 1500' long x 600' wide. The bearing for the claim block is N 35°E and S 55°E.

Monuments are 1-1/2" x 1-1/2" x 5' wood posts projecting at least four feet above the ground. Location monuments are generally set 50' inside the Northeast or Southwest endline along the center of each claim unless otherwise depicted.

RECEIVED  
PLM AZ STATE OFFICE  
2015 OCT 21 50  
APPENDIX, ARIZONA

When recorded return to:  
Kennecott Exploration Company  
224 North 2200 West  
Salt Lake City, UT 84116  
Attn: Land Department

ARIZONA NOTICE OF LOCATION  
(LODE CLAIM)

NOTICE IS HEREBY GIVEN THAT KENNECOTT EXPLORATION COMPANY, whose mailing address is 224 North 2200 West, Salt Lake City, Utah 84116 by its undersigned officer, makes this location of the CE492 Lode Mining Claim, in La Paz County, Arizona.

The general course of the claim is from the Northeast to Southwest, and said claim is within the:

| <u>Quarter</u> | <u>Section</u> | <u>Township</u> | <u>Range</u> |
|----------------|----------------|-----------------|--------------|
| SW             | 15             | 2N              | 11W          |
| SE             | 16             | 2N              | 11W          |
| NE             | 21             | 2N              | 11W          |

G&SRM, La Paz County, Arizona.


This claim is 1500 feet in length and 600 feet in width. This Notice of Location is posted on the centerline of the claim. The claim runs from the location monument on which this notice is posted 50 feet in a northeasterly direction to the Northeast end line and 1450 feet in a southwesterly direction to the Southwest end line. The claim boundaries are marked by six monuments, one at each corner and one at the center of each endline. The location monument on which this notice is posted is situated within Section 15, Township 2N, Range 11W, G&SRM, La Paz County, Arizona and is approximately 15458 feet East and 20214 feet South from the SE corner of Section 25, Township 3 North, Range 12 West, G&SRM, La Paz County, Arizona.

The undersigned claims the ground as depicted on the map that is attached to a copy of this Notice of Location filed in the office of the County Recorder, La Paz County, Arizona.

The claim has been monumented in accordance with State and Federal law. Corner and centers and location monuments are posts, 1-1/2" x 1-1/2" x 5' projecting at least 4' above the ground.

Located, dated and posted on the ground the 6th day of September, 2015.

KENNECOTT EXPLORATION COMPANY



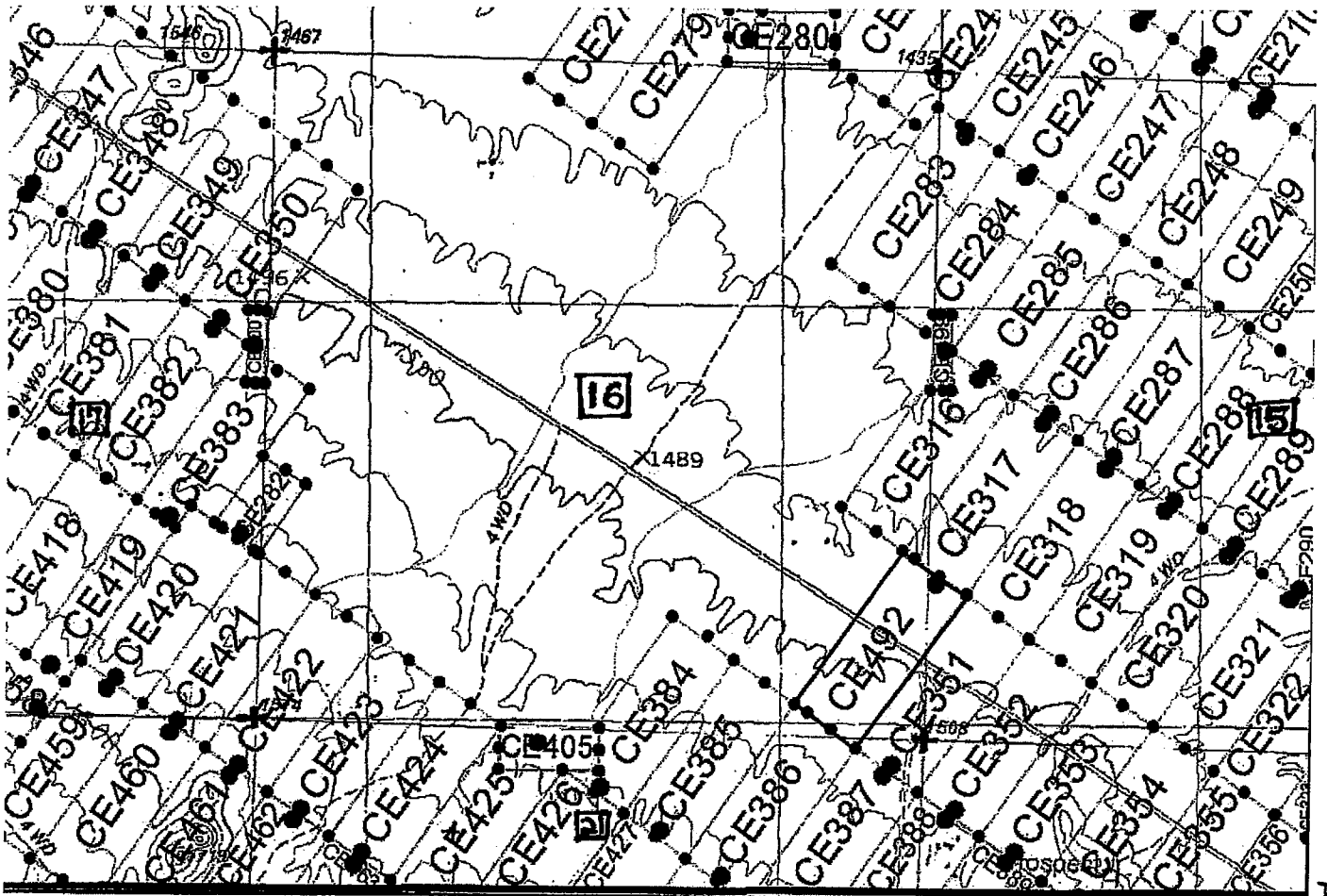
By: Erik Best, its Operating Officer

RECEIVED  
CLM AZ STATE OFFICE  
PHOENIX, ARIZONA  
OCT 21 P 2:50

AMC 434492



Lode Mining Claim Map of the CE492 Lode Claim,  
attached to and made a part of the Location Notice.



The scale is generally 1" = 2000". GN ↑

The Claim is located in: Section(s) 15, 16, 21, T2N, R11W, G&SRM, La Paz County, Arizona.

TIE: The Location Monument of this claim is approximately 15458 feet East and 20214 feet South from the SE corner of Section 25, T3N, R12W, G&SRM, La Paz County, Arizona. The claim is 1500' long x 600' wide. The bearing for the claim block is N 35°E and S 55°E.

Monuments are 1-1/2" x 1-1/2" x 5' wood posts projecting at least four feet above the ground. Location monuments are generally set 50' inside the Northeast or Southwest endline along the center of each claim unless otherwise depicted.

RECEIVED  
 DEPT. OF STATE  
 OCT 21 2:50  
 PHOENIX, ARIZONA

ANCH 34492

When recorded return to:  
Kennecott Exploration Company  
224 North 2200 West  
Salt Lake City, UT 84116  
Attn: Land Department

ARIZONA NOTICE OF LOCATION  
(LODE CLAIM)

NOTICE IS HEREBY GIVEN THAT KENNECOTT EXPLORATION COMPANY, whose mailing address is 224 North 2200 West, Salt Lake City, Utah 84116 by its undersigned officer, makes this location of the CE493 Lode Mining Claim, in La Paz County, Arizona.

The general course of the claim is from the Northeast to Southwest, and said claim is within the:

| <u>Quarter</u> | <u>Section</u> | <u>Township</u> | <u>Range</u> |
|----------------|----------------|-----------------|--------------|
| SE             | 7              | 2N              | 11W          |

G&SRM, La Paz County, Arizona.

This claim is 1500 feet in length and 600 feet in width. This Notice of Location is posted on the centerline of the claim. The claim runs from the location monument on which this notice is posted 50 feet in a northeasterly direction to the Northeast end line and 1450 feet in a southwesterly direction to the Southwest end line. The claim boundaries are marked by six monuments, one at each corner and one at the center of each endline. The location monument on which this notice is posted is situated within Section 7, Township 2N, Range 11W, G&SRM, La Paz County, Arizona and is approximately 3276 feet East and 13774 feet South from the SE corner of Section 25, Township 3 North, Range 12 West, G&SRM, La Paz County, Arizona.

The undersigned claims the ground as depicted on the map that is attached to a copy of this Notice of Location filed in the office of the County Recorder, La Paz County, Arizona.

The claim has been monumented in accordance with State and Federal law. Corner, end centers and location monuments are posts, 1-1/2" x 1-1/2" x 5' projecting at least 4' above the ground.

Located, dated and posted on the ground the 3rd day of September, 2015.

KENNECOTT EXPLORATION COMPANY



By: Erik Best, its Operating Officer

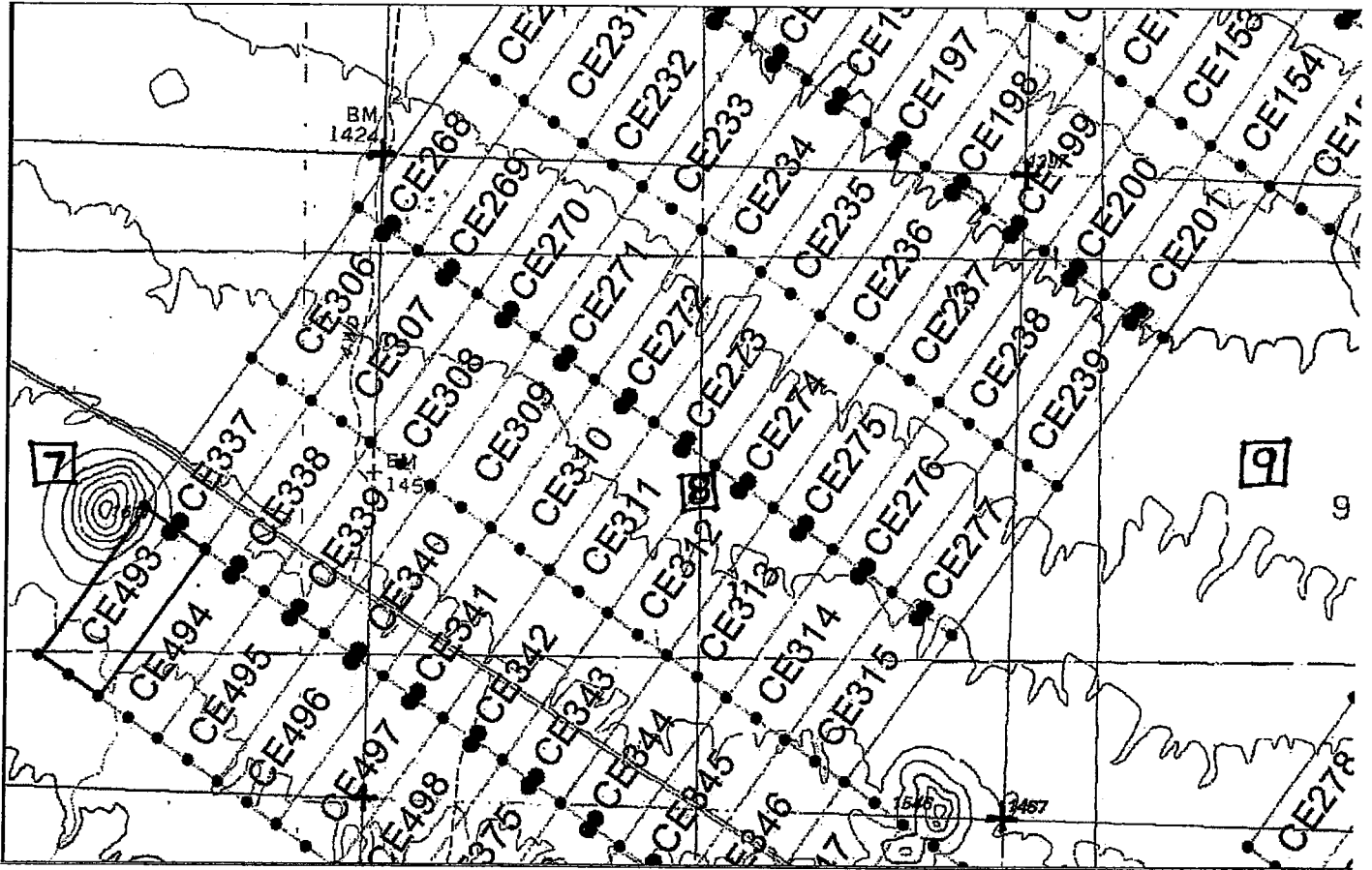
REC'D  
KENNECOTT EXPLORATION COMPANY  
ARIZONA

2015 OCT 21 P 2:50

RECEIVED  
COUNTY RECORDER  
LA PAZ COUNTY, ARIZONA

AMC 434493

Lode Mining Claim Map of the CE493 Lode Claim,  
attached to and made a part of the Location Notice.



The scale is generally 1" = 2000". GN ↑

The Claim is located in: Section(s) 7, T2N, R11W, G&SRM, La Paz County, Arizona.

TIE: The Location Monument of this claim is approximately 3276 feet East and 13774 feet South from the SE corner of Section 25, T3N, R12W, G&SRM, La Paz County, Arizona. The claim is 1500' long x 600' wide. The bearing for the claim block is N 35°E and S 55°E.

Monuments are 1-1/2" x 1-1/2" x 5' wood posts projecting at least four feet above the ground. Location monuments are generally set 50' inside the Northeast or Southwest endline along the center of each claim unless otherwise depicted.

RECEIVED  
CLIMATE OFFICE  
2015 OCT 21 P 2:50  
ARIZONA

AMC434493

When recorded return to:  
Kennecott Exploration Company  
224 North 2200 West  
Salt Lake City, UT 84116  
Attn: Land Department

ARIZONA NOTICE OF LOCATION  
(LODE CLAIM)

NOTICE IS HEREBY GIVEN THAT KENNECOTT EXPLORATION COMPANY, whose mailing address is 224 North 2200 West, Salt Lake City, Utah 84116 by its undersigned officer, makes this location of the CE494 Lode Mining Claim, in La Paz County, Arizona.

The general course of the claim is from the Northeast to Southwest, and said claim is within the:

| <u>Quarter</u> | <u>Section</u> | <u>Township</u> | <u>Range</u> |
|----------------|----------------|-----------------|--------------|
| SE             | 7              | 2N              | 11W          |

G&SRM, La Paz County, Arizona.


This claim is 1500 feet in length and 600 feet in width. This Notice of Location is posted on the centerline of the claim. The claim runs from the location monument on which this notice is posted 50 feet in a northeasterly direction to the Northeast end line and 1450 feet in a southwesterly direction to the Southwest end line. The claim boundaries are marked by six monuments, one at each corner and one at the center of each endline. The location monument on which this notice is posted is situated within Section 7, Township 2N, Range 11W, G&SRM, La Paz County, Arizona and is approximately 3769 feet East and 14117 feet South from the SE corner of Section 25, Township 3 North, Range 12 West, G&SRM, La Paz County, Arizona.

The undersigned claims the ground as depicted on the map that is attached to a copy of this Notice of Location filed in the office of the County Recorder, La Paz County, Arizona.

The claim has been monumented in accordance with State and Federal law. Corner, end centers and location monuments are posts, 1-1/2" x 1-1/2" x 5' projecting at least 4' above the ground.

Located, dated and posted on the ground the 3rd day of September, 2015.

KENNECOTT EXPLORATION COMPANY

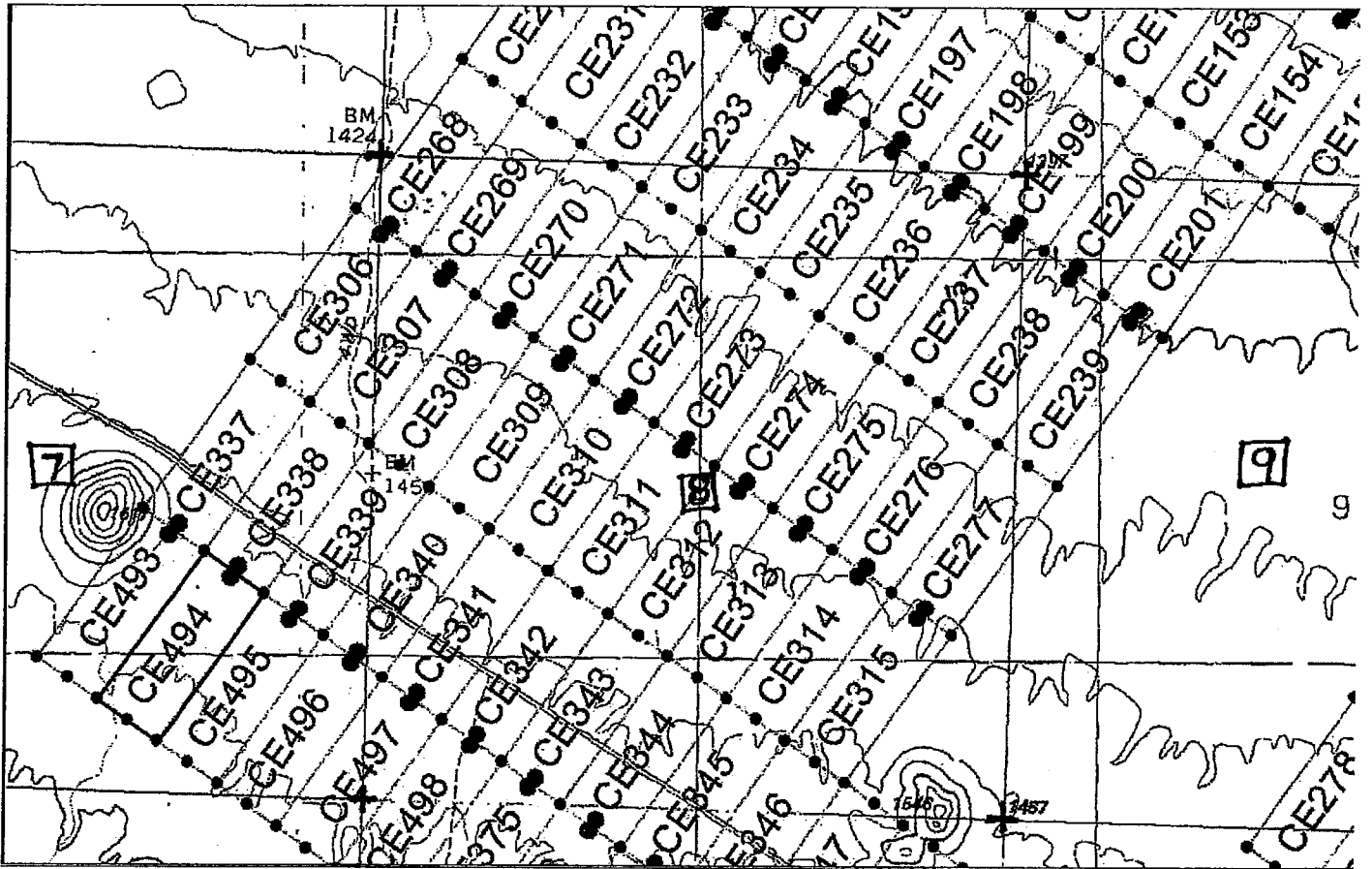


By: Erik Best, its Operating Officer

RECEIVED  
PLM AZ STATE OFFICE  
2015 OCT 21 P 2:50  
PHOENIX, ARIZONA

AMC434494

Lode Mining Claim Map of the **CE494** Lode Claim,  
attached to and made a part of the Location Notice.



The scale is generally 1" = 2000". GN ↑

The Claim is located in: Section(s) 7, T2N, R11W, G&SRM, La Paz County, Arizona.

TIE: The Location Monument of this claim is approximately 3769 feet East and 14117 feet South from the SE corner of Section 25, T3N, R12W, G&SRM, La Paz County, Arizona. The claim is 1500' long x 600' wide. The bearing for the claim block is N 35°E and S 55°E.

Monuments are 1-1/2" x 1-1/2" x 5' wood posts projecting at least four feet above the ground. Location monuments are generally set 50' inside the Northeast or Southwest endline along the center of each claim unless otherwise depicted.

AMC 434494

RECEIVED  
LM AZ STATE OFFICE  
2015 OCT 2 P 2:50  
HOOVER, ARIZONA

When recorded return to:  
Kennecott Exploration Company  
224 North 2200 West  
Salt Lake City, UT 84116  
Attn: Land Department

ARIZONA NOTICE OF LOCATION  
(LODE CLAIM)

NOTICE IS HEREBY GIVEN THAT KENNECOTT EXPLORATION COMPANY, whose mailing address is 224 North 2200 West, Salt Lake City, Utah 84116 by its undersigned officer, makes this location of the CE495 Lode Mining Claim, in La Paz County, Arizona.

The general course of the claim is from the Northeast to Southwest, and said claim is within the:

| <u>Quarter</u> | <u>Section</u> | <u>Township</u> | <u>Range</u> |
|----------------|----------------|-----------------|--------------|
| SE             | 7              | 2N              | 11W          |

G&SRM, La Paz County, Arizona.

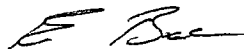
This claim is 1500 feet in length and 600 feet in width. This Notice of Location is posted on the centerline of the claim. The claim runs from the location monument on which this notice is posted 50 feet in a northeasterly direction to the Northeast end line and 1450 feet in a southwesterly direction to the Southwest end line. The claim boundaries are marked by six monuments, one at each corner and one at the center of each endline. The location monument on which this notice is posted is situated within Section 7, Township 2N, Range 11W, G&SRM, La Paz County, Arizona and is approximately 4259 feet East and 14460 feet South from the SE corner of Section 25, Township 3 North, Range 12 West, G&SRM, La Paz County, Arizona.

The undersigned claims the ground as depicted on the map that is attached to a copy of this Notice of Location filed in the office of the County Recorder, La Paz County, Arizona.

The claim has been monumented in accordance with State and Federal law. Corner, end centers and location monuments are posts, 1-1/2" x 1-1/2" x 5' projecting at least 4' above the ground.

Located, dated and posted on the ground the 3rd day of September, 2015.

KENNECOTT EXPLORATION COMPANY

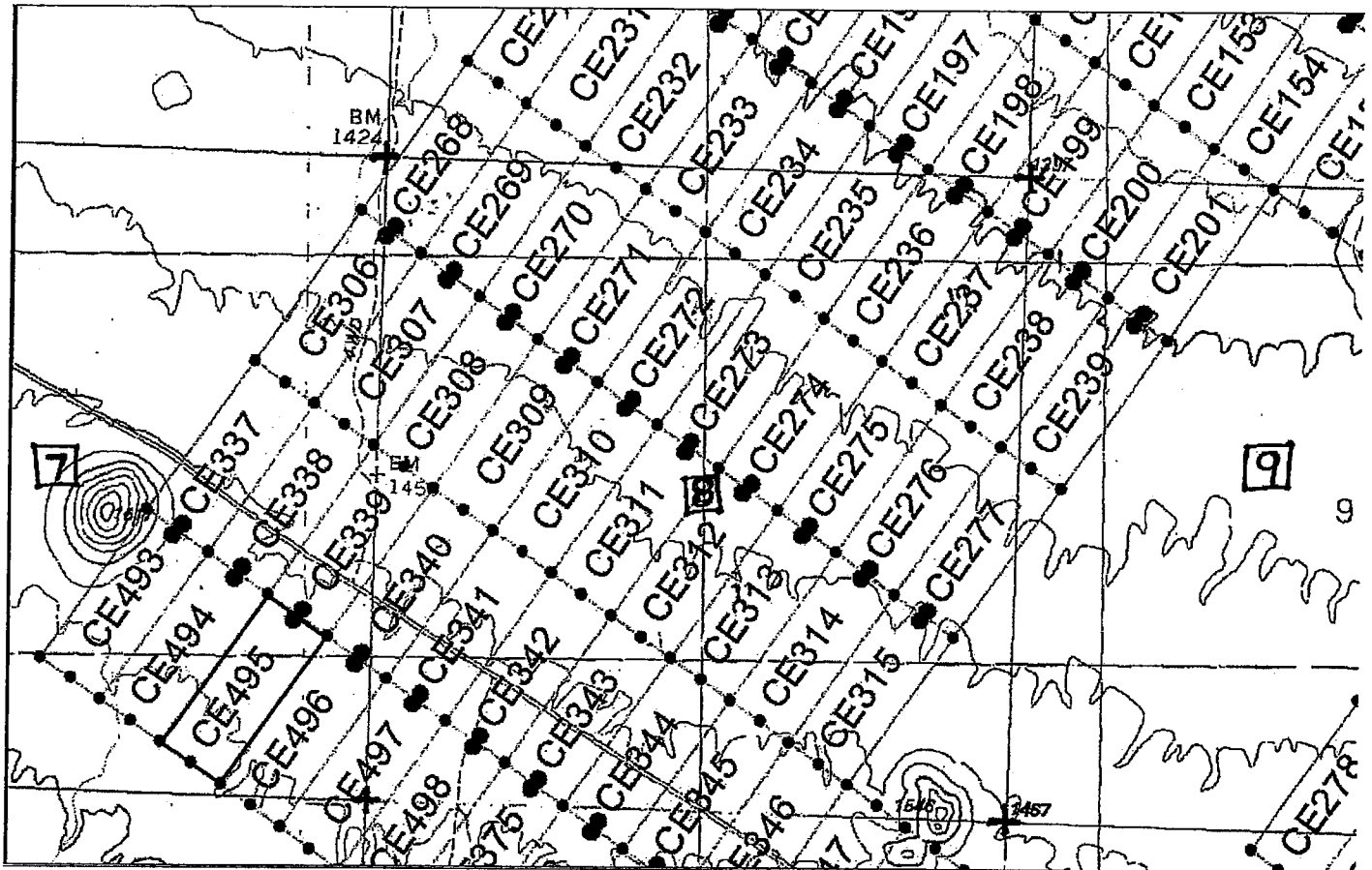


By: Erik Best, its Operating Officer

RECEIVED  
LA PAZ STATE OFFICE  
OCT 21 P 2:50  
KENNECOTT EXPLORATION COMPANY  
LA PAZ COUNTY, ARIZONA

AMC 434495

Lode Mining Claim Map of the **CE495** Lode Claim,  
attached to and made a part of the Location Notice.



The scale is generally 1" = 2000". GN ↑

The Claim is located in: Section(s) 7, T2N, R11W, G&SRM, La Paz County, Arizona.

TIE: The Location Monument of this claim is approximately 4259 feet East and 14460 feet South from the SE corner of Section 25, T3N, R12W, G&SRM, La Paz County, Arizona. The claim is 1500' long x 600' wide. The bearing for the claim block is N 35°E and S 55°E.

Monuments are 1-1/2" x 1-1/2" x 5' wood posts projecting at least four feet above the ground. Location monuments are generally set 50' inside the Northeast or Southwest endline along the center of each claim unless otherwise depicted.

RECEIVED  
 STATE OFFICE  
 2015 OCT 21 P 2: 50  
 ARIZONA

AMC434495

When recorded return to:  
Kennecott Exploration Company  
224 North 2200 West  
Salt Lake City, UT 84116  
Attn: Land Department

ARIZONA NOTICE OF LOCATION  
(LODE CLAIM)

NOTICE IS HEREBY GIVEN THAT KENNECOTT EXPLORATION COMPANY, whose mailing address is 224 North 2200 West, Salt Lake City, Utah 84116 by its undersigned officer, makes this location of the CE496 Lode Mining Claim, in La Paz County, Arizona.

The general course of the claim is from the Northeast to Southwest, and said claim is within the:

| <u>Quarter</u> | <u>Section</u> | <u>Township</u> | <u>Range</u> |
|----------------|----------------|-----------------|--------------|
| SE             | 7              | 2N              | 11W          |
| SW             | 8              | 2N              | 11W          |
| NE             | 18             | 2N              | 11W          |

G&SRM, La Paz County, Arizona.

This claim is 1500 feet in length and 600 feet in width. This Notice of Location is posted on the centerline of the claim. The claim runs from the location monument on which this notice is posted 50 feet in a northeasterly direction to the Northeast end line and 1450 feet in a southwesterly direction to the Southwest end line. The claim boundaries are marked by six monuments, one at each corner and one at the center of each endline. The location monument on which this notice is posted is situated within Section 7, Township 2N, Range 11W, G&SRM, La Paz County, Arizona and is approximately 4764 feet East and 14812 feet South from the SE corner of Section 25, Township 3 North, Range 12 West, G&SRM, La Paz County, Arizona.

The undersigned claims the ground as depicted on the map that is attached to a copy of this Notice of Location filed in the office of the County Recorder, La Paz County, Arizona.

The claim has been monumented in accordance with State and Federal law. Corner, end centers and location monuments are posts, 1-1/2" x 1-1/2" x 5' projecting at least 4" above the ground.

Located, dated and posted on the ground the 3rd day of September, 2015.

KENNECOTT EXPLORATION COMPANY



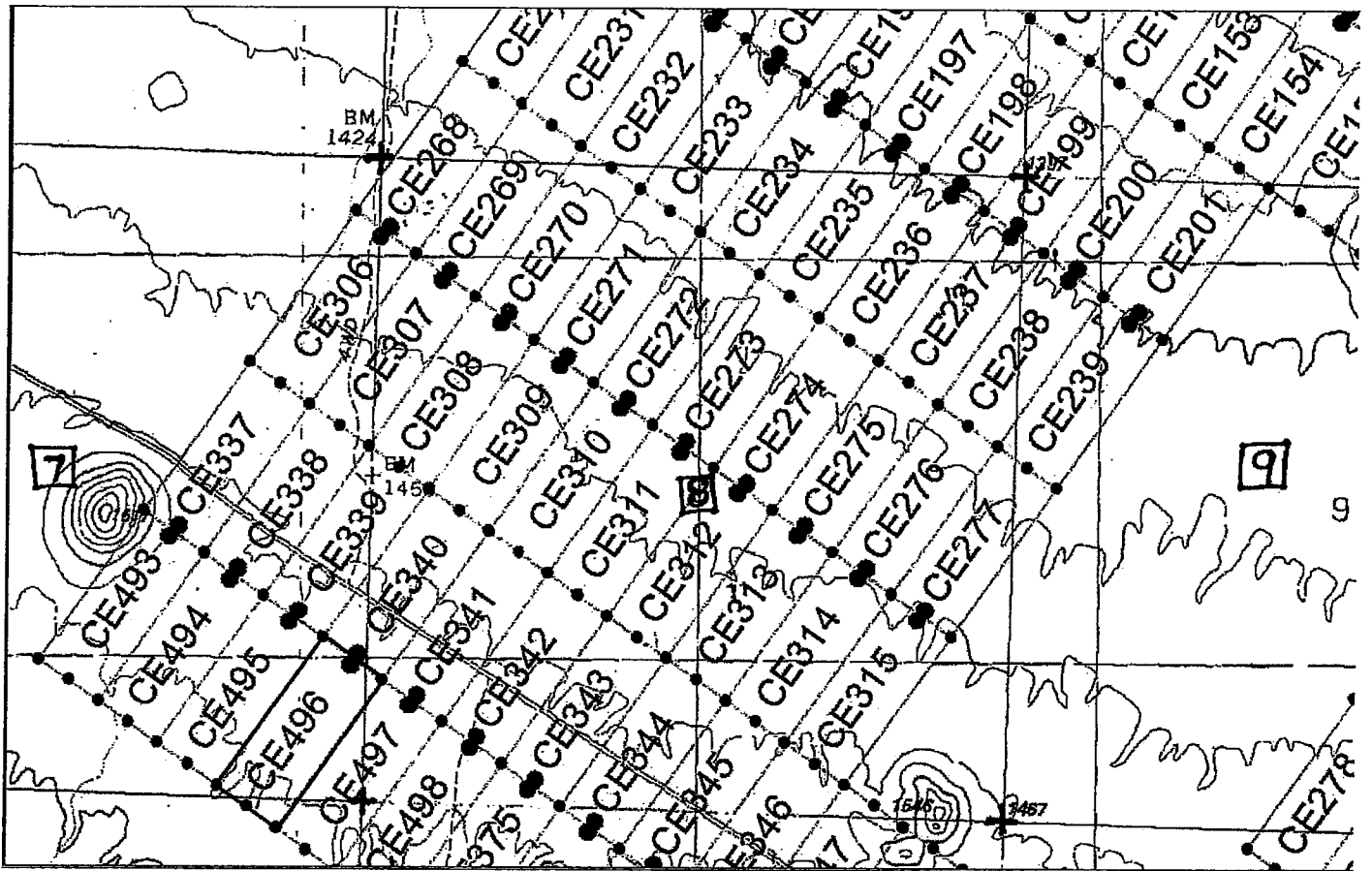
By: Erik Best, its Operating Officer

RECEIVED  
LAZ STATE OFFICE  
2015 OCT 21 P 2:50  
LAZ COUNTY, ARIZONA

AMC434496



Lode Mining Claim Map of the CE496 Lode Claim,  
attached to and made a part of the Location Notice.



The scale is generally 1" = 2000". GN ↑

The Claim is located in: Section(s) 7, 8, 18, T2N, R11W, G&SRM, La Paz County, Arizona.

TIE: The Location Monument of this claim is approximately 4764 feet East and 14812 feet South from the SE corner of Section 25, T3N, R12W, G&SRM, La Paz County, Arizona. The claim is 1500' long x 600' wide. The bearing for the claim block is N 35°E and S 55°E.

Monuments are 1-1/2" x 1-1/2" x 5' wood posts projecting at least four feet above the ground. Location monuments are generally set 50' inside the Northeast or Southwest endline along the center of each claim unless otherwise depicted.

RECEIVED  
LA PAZ COUNTY CLERK'S OFFICE  
OCT 11 P 2:50  
LA PAZ COUNTY, ARIZONA

AMC434496

When recorded return to:  
Kennecott Exploration Company  
224 North 2200 West  
Salt Lake City, UT 84116  
Attn: Land Department

ARIZONA NOTICE OF LOCATION  
(LODE CLAIM)

NOTICE IS HEREBY GIVEN THAT KENNECOTT EXPLORATION COMPANY, whose mailing address is 224 North 2200 West, Salt Lake City, Utah 84116 by its undersigned officer, makes this location of the CE497 Lode Mining Claim, in La Paz County, Arizona.

The general course of the claim is from the Northeast to Southwest, and said claim is within the:

| <u>Quarter</u> | <u>Section</u> | <u>Township</u> | <u>Range</u> |
|----------------|----------------|-----------------|--------------|
| SE             | 7              | 2N              | 11W          |
| SW             | 8              | 2N              | 11W          |
| NW             | 17             | 2N              | 11W          |
| NE             | 18             | 2N              | 11W          |

G&SRM, La Paz County, Arizona.


This claim is 1500 feet in length and 600 feet in width. This Notice of Location is posted on the centerline of the claim. The claim runs from the location monument on which this notice is posted 50 feet in a northeasterly direction to the Northeast end line and 1450 feet in a southwesterly direction to the Southwest end line. The claim boundaries are marked by six monuments, one at each corner and one at the center of each endline. The location monument on which this notice is posted is situated within Section 8, Township 2N, Range 11W, G&SRM, La Paz County, Arizona and is approximately 4258 feet East and 15149 feet South from the SE corner of Section 25, Township 3 North, Range 12 West, G&SRM, La Paz County, Arizona.

The undersigned claims the ground as depicted on the map that is attached to a copy of this Notice of Location filed in the office of the County Recorder, La Paz County, Arizona.

The claim has been monumented in accordance with State and Federal law. Corner, end centers and location monuments are posts, 1-1/2" x 1-1/2" x 5' projecting at least 4' above the ground.

Located, dated and posted on the ground the 3rd day of September, 2015.

KENNECOTT EXPLORATION COMPANY

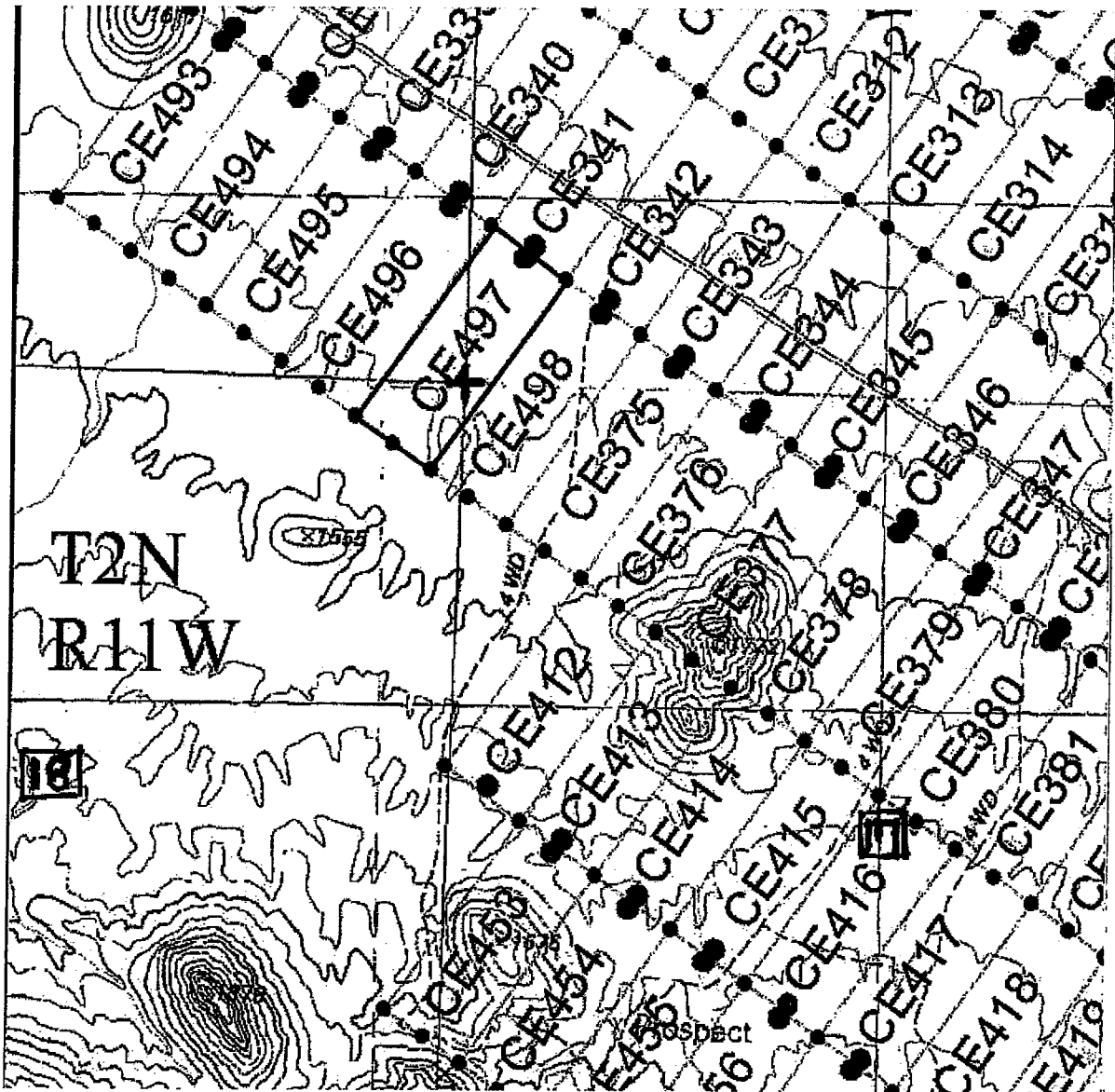


By: Erik Best, its Operating Officer

RECEIVED  
COUNTY RECORDER  
LA PAZ COUNTY, ARIZONA  
OCT 2 2015 P 2:50

AMC434497

Lode Mining Claim Map of the **CE497** Lode Claim,  
attached to and made a part of the Location Notice.



The scale is generally 1" = 2000". GN ↑

The Claim is located in: Section(s) 7, 8, 17, 18, T2N, R11W, G&SRM, La Paz County, Arizona.

TIE: The Location Monument of this claim is approximately 4258 feet East and 15149 feet South from the SE corner of Section 25, T3N, R12W, G&SRM, La Paz County, Arizona. The claim is 1500' long x 600' wide. The bearing for the claim block is N 35°E and S 55°E.

Monuments are 1-1/2" x 1-1/2" x 5' wood posts projecting at least four feet above the ground. Location monuments are generally set 50' inside the Northeast or Southwest endline along the center of each claim unless otherwise depicted.

RECEIVED  
 OCT 21 2015  
 PHOENIX, ARIZONA  
 M AZ STAT OFFIC

AMC434497

When recorded return to:  
Kennecott Exploration Company  
224 North 2200 West  
Salt Lake City, UT 84116  
Attn: Land Department

ARIZONA NOTICE OF LOCATION  
(LODE CLAIM)

NOTICE IS HEREBY GIVEN THAT KENNECOTT EXPLORATION COMPANY, whose mailing address is 224 North 2200 West, Salt Lake City, Utah 84116 by its undersigned officer, makes this location of the CE498 Lode Mining Claim, in La Paz County, Arizona.

The general course of the claim is from the Northeast to Southwest, and said claim is within the:

| <u>Quarter</u> | <u>Section</u> | <u>Township</u> | <u>Range</u> |
|----------------|----------------|-----------------|--------------|
| SW             | 8              | 2N              | 11W          |
| NW             | 17             | 2N              | 11W          |
| NE             | 18             | 2N              | 11W          |

G&SRM, La Paz County, Arizona.


This claim is 1500 feet in length and 600 feet in width. This Notice of Location is posted on the centerline of the claim. The claim runs from the location monument on which this notice is posted 50 feet in a northeasterly direction to the Northeast end line and 1450 feet in a southwesterly direction to the Southwest end line. The claim boundaries are marked by six monuments, one at each corner and one at the center of each endline. The location monument on which this notice is posted is situated within Section 8, Township 2N, Range 11W, G&SRM, La Paz County, Arizona and is approximately 5745 feet East and 15496 feet South from the SE corner of Section 25, Township 3 North, Range 12 West, G&SRM, La Paz County, Arizona.

The undersigned claims the ground as depicted on the map that is attached to a copy of this Notice of Location filed in the office of the County Recorder, La Paz County, Arizona.

The claim has been monumented in accordance with State and Federal law. Corner, end centers and location monuments are posts, 1-1/2" x 1-1/2" x 5' projecting at least 4' above the ground.

Located, dated and posted on the ground the 3rd day of September, 2015.

KENNECOTT EXPLORATION COMPANY

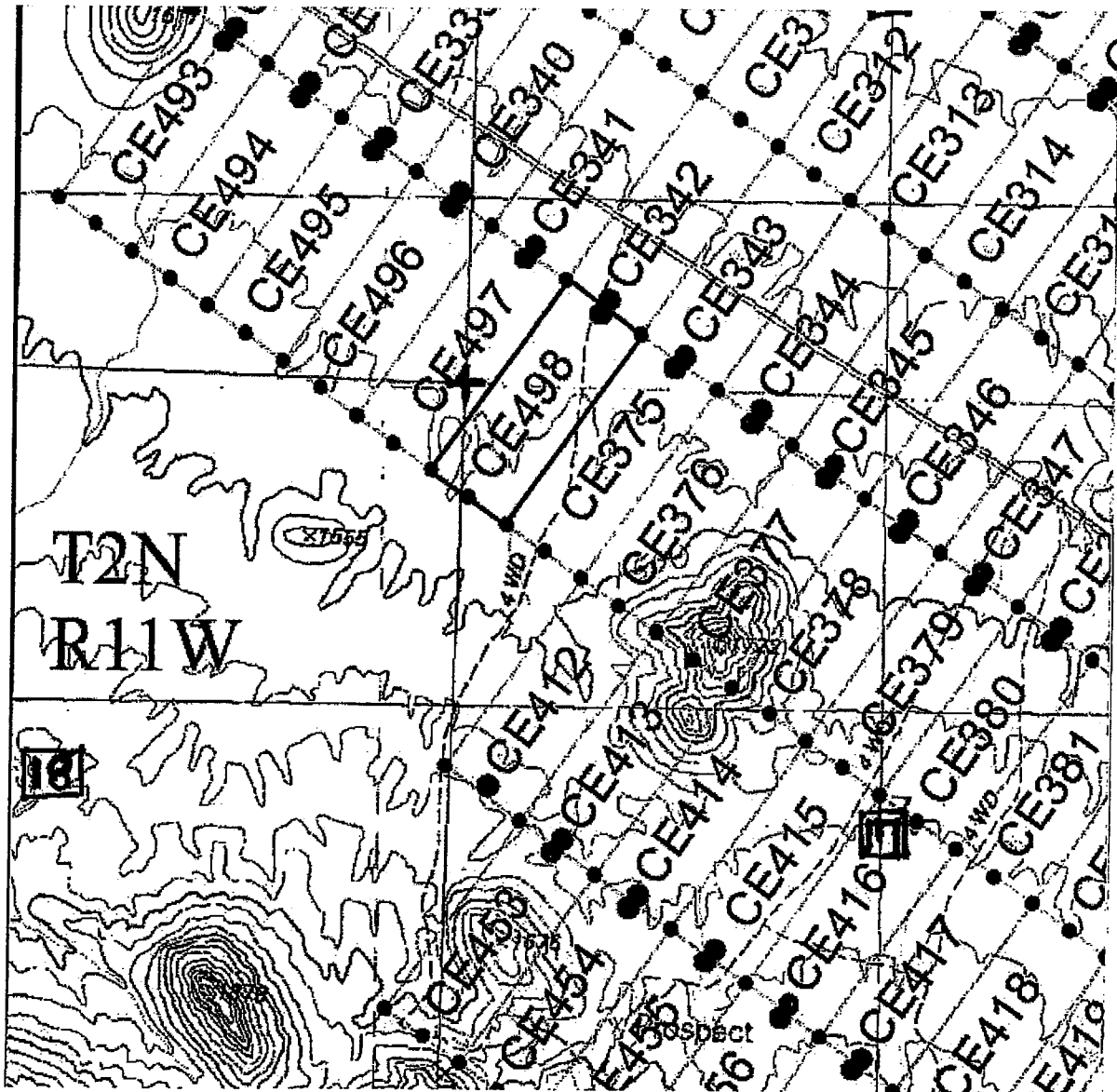


By: Erik Best, its Operating Officer

RECEIVED  
CLM AZ STATE OFFICE  
2015 OCT 21 P 2:50  
PHOENIX, ARIZONA

AMC 434498

Lode Mining Claim Map of the CE498 Lode Claim,  
attached to and made a part of the Location Notice.



The scale is generally 1" = 2000". GN ↑

The Claim is located in: Section(s) 8, 17, 18, T2N, R11W, G&SRM, La Paz County, Arizona.

TIE: The Location Monument of this claim is approximately 5745 feet East and 15496 feet South from the SE corner of Section 25, T3N, R12W, G&SRM, La Paz County, Arizona. The claim is 1500' long x 600' wide. The bearing for the claim block is N 35°E and S 55°E.

Monuments are 1-1/2" x 1-1/2" x 5' wood posts projecting at least four feet above the ground. Location monuments are generally set 50' inside the Northeast or Southwest endline along the center of each claim unless otherwise depicted.

AMC434498

RECEIVED  
ARIZONA STATE OFFICE  
OCT 21 2015 2:50  
HERNANDEZ

When recorded return to:  
Kennecott Exploration Company  
224 North 2200 West  
Salt Lake City, UT 84116  
Attn: Land Department

ARIZONA NOTICE OF LOCATION  
(LODE CLAIM)

NOTICE IS HEREBY GIVEN THAT KENNECOTT EXPLORATION COMPANY, whose mailing address is 224 North 2200 West, Salt Lake City, Utah 84116 by its undersigned officer, makes this location of the CE499 Lode Mining Claim, in La Paz County, Arizona.

The general course of the claim is from the North to South, and said claim is within the:

| <u>Quarter</u> | <u>Section</u> | <u>Township</u> | <u>Range</u> |
|----------------|----------------|-----------------|--------------|
| NW             | 15             | 2N              | 11W          |

G&SRM, La Paz County, Arizona.

This claim is 600 feet in length and 180 feet in width. This Notice of Location is posted on the centerline of the claim. The claim runs from the location monument on which this notice is posted 300 feet in a north direction to the North end line and 300 feet in a south direction to the South end line. The claim boundaries are marked by six monuments, one at each corner and one at the center of each endline. The location monument on which this notice is posted is situated within Section 15, Township 2N, Range 11W, G&SRM, La Paz County, Arizona and is approximately 15461 feet East and 18366 feet South from the SE corner of Section 25, Township 3 North, Range 12 West, G&SRM, La Paz County, Arizona.

The undersigned claims the ground as depicted on the map that is attached to a copy of this Notice of Location filed in the office of the County Recorder, La Paz County, Arizona.

The claim has been monumented in accordance with State and Federal law. Corner, end centers and location monuments are posts, 1-1/2" x 1-1/2" x 5' projecting at least 4' above the ground.

Located, dated and posted on the ground the 5th day of September, 2015.

KENNECOTT EXPLORATION COMPANY

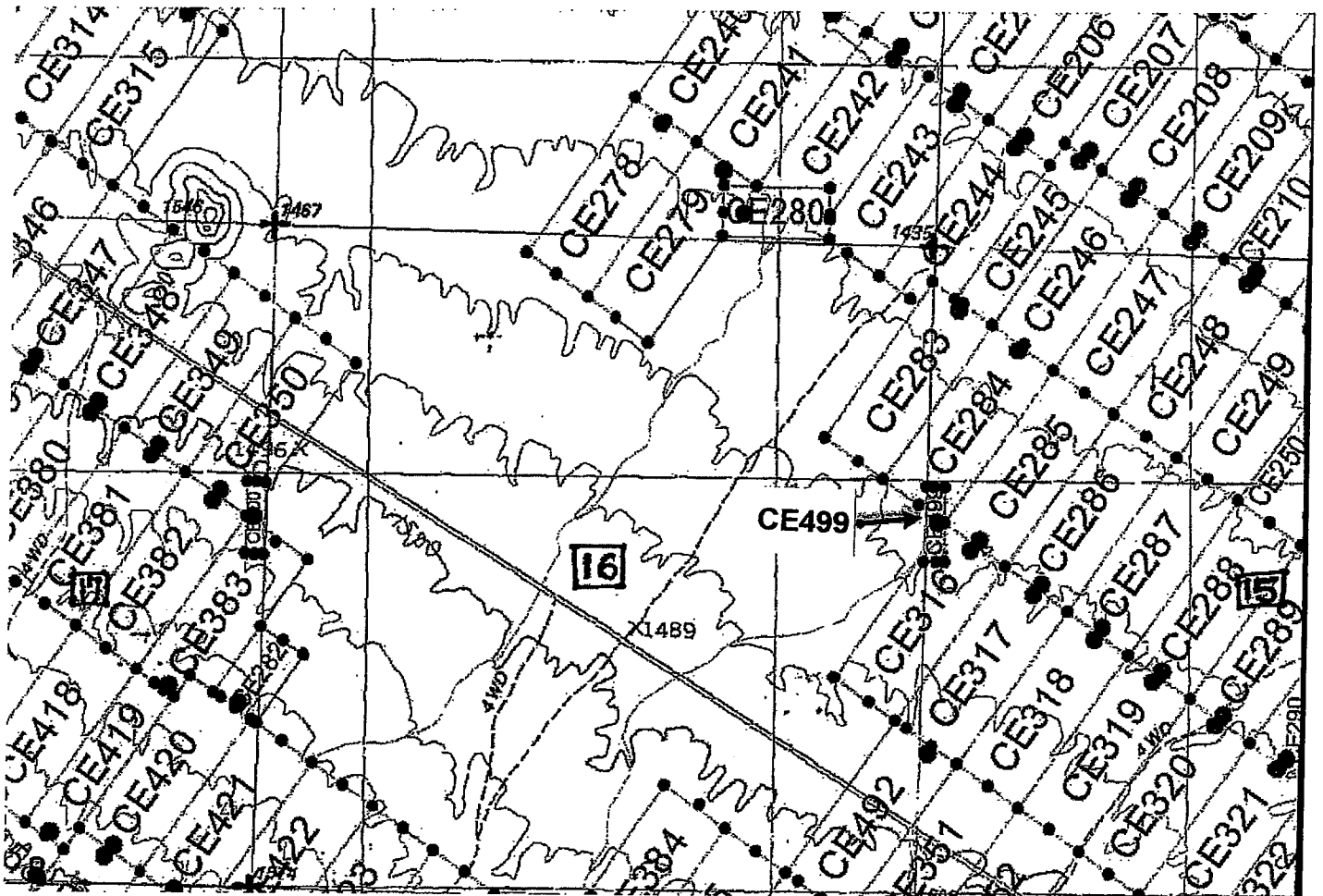


By: Erik Best, its Operating Officer

RECEIVED  
TUM AZ STATE OFFICE  
2015 OCT 21 P 2:50  
PHOENIX, ARIZONA

AMC 434499

Lode Mining Claim Map of the CE499 Lode Claim,  
attached to and made a part of the Location Notice.



The scale is generally 1" = 2000". GN ↑

The Claim is located in: Section(s) 15, T2N, R11W, G&SRM, La Paz County, Arizona.

TIE: The Location Monument of this claim is approximately 15461 feet East and 18366 feet South from the SE corner of Section 25, T3N, R12W, G&SRM, La Paz County, Arizona. The claim is 600' long x 180' wide. The bearing for the claim block is N 35°E and S 55°E.

Monuments are 1-1/2" x 1-1/2" x 5' wood posts projecting at least four feet above the ground. Location monument is set 300 feet from the north endline, and 300 feet from the south endline along the center of the claim.

RECEIVED  
MINERAL RIGHTS OFFICE  
2015 OCT 27 P 2:50  
TUCSON, ARIZONA

AMC 434499

When recorded return to:  
Kennecott Exploration Company  
224 North 2200 West  
Salt Lake City, UT 84116  
Attn: Land Department

ARIZONA NOTICE OF LOCATION  
(LODE CLAIM)

NOTICE IS HEREBY GIVEN THAT KENNECOTT EXPLORATION COMPANY, whose mailing address is 224 North 2200 West, Salt Lake City, Utah 84116 by its undersigned officer, makes this location of the CE500 Lode Mining Claim, in La Paz County, Arizona.

The general course of the claim is from the North to South, and said claim is within the:

| <u>Quarter</u> | <u>Section</u> | <u>Township</u> | <u>Range</u> |
|----------------|----------------|-----------------|--------------|
| NE             | 17             | 2N              | 11W          |

G&SRM, La Paz County, Arizona.


This claim is 580 feet in length and 150 feet in width. This Notice of Location is posted on the centerline of the claim. The claim runs from the location monument on which this notice is posted 280 feet in a north direction to the North end line and 300 feet in a south direction to the South end line. The claim boundaries are marked by six monuments, one at each corner and one at the center of each endline. The location monument on which this notice is posted is situated within Section 17, Township 2N, Range 11W, G&SRM, La Paz County, Arizona and is approximately 10000 feet East and 18374 feet South from the SE corner of Section 25, Township 3 North, Range 12 West, G&SRM, La Paz County, Arizona.

The undersigned claims the ground as depicted on the map that is attached to a copy of this Notice of Location filed in the office of the County Recorder, La Paz County, Arizona.

The claim has been monumented in accordance with State and Federal law. Corner, end centers and location monuments are posts, 1-1/2" x 1-1/2" x 5' projecting at least 4' above the ground.

Located, dated and posted on the ground the 4th day of September, 2015.

KENNECOTT EXPLORATION COMPANY



By: Erik Best, its Operating Officer

MOENIX, ARIZONA

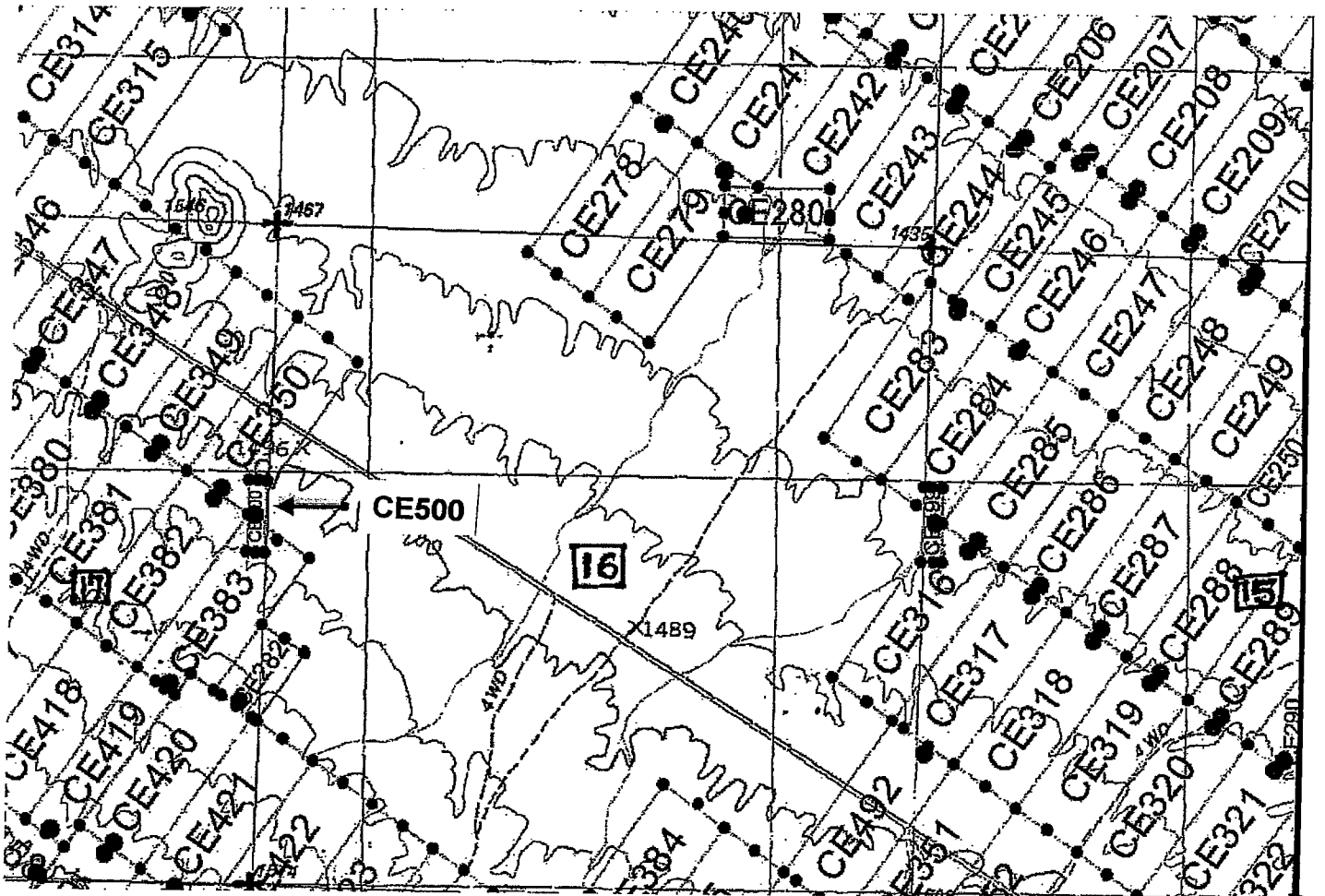
2015 OCT 21 P 2:50

RECEIVED  
CLM AZ STATE OFFICE

AMC 434500



Lode Mining Claim Map of the CE500 Lode Claim,  
attached to and made a part of the Location Notice.



The scale is generally 1" = 2000". GN ↑

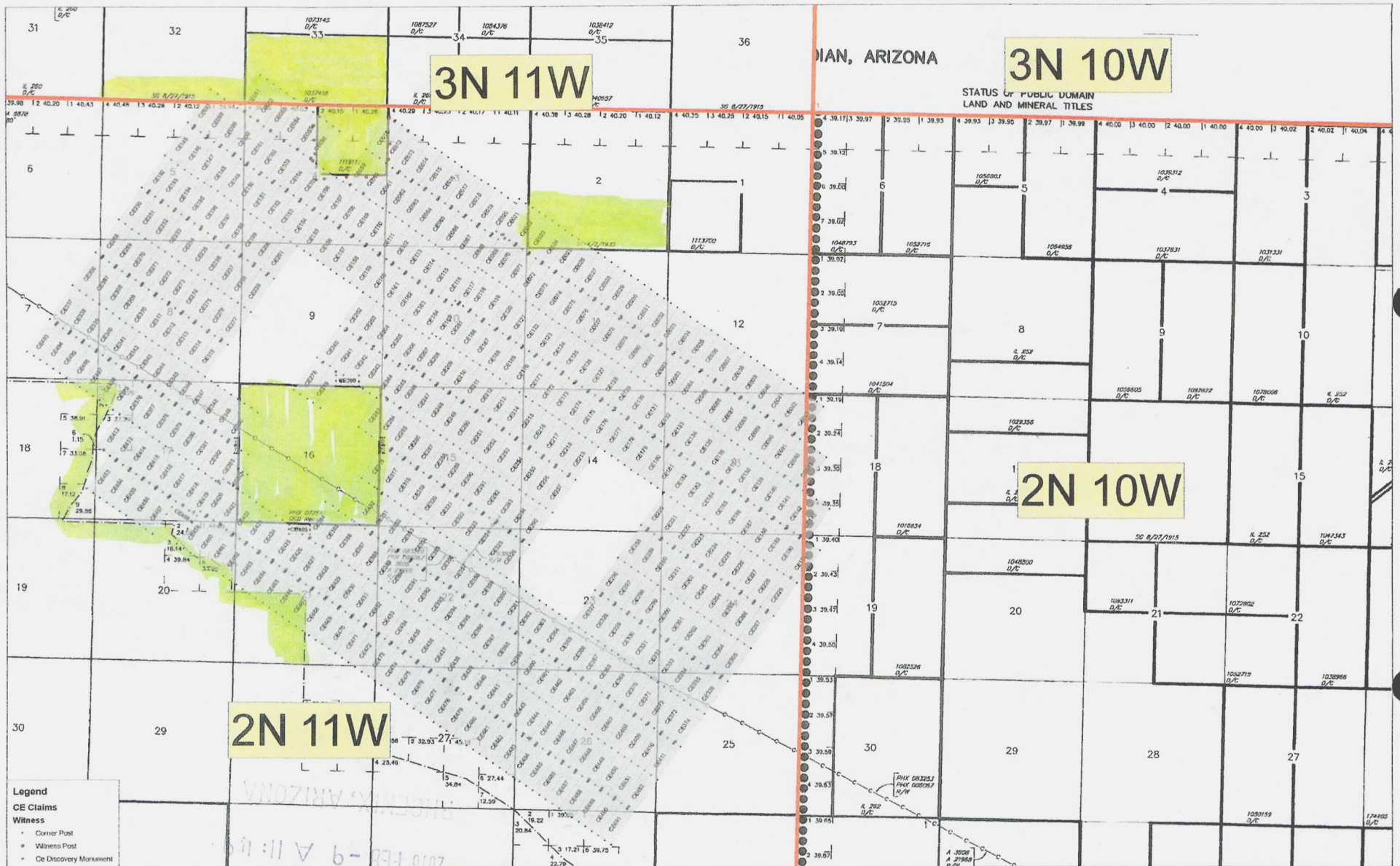
The Claim is located in: Section(s) 17, T2N, R11W, G&SRM, La Paz County, Arizona.

TIE: The Location Monument of this claim is approximately 10000 feet East and 18374 feet South from the SE corner of Section 25, T3N, R12W, G&SRM, La Paz County, Arizona. The claim is 580' long x 150' wide. The bearing for the claim block is N 35°E and S 55°E.

Monuments are 1-1/2" x 1-1/2" x 5' wood posts projecting at least four feet above the ground. Location monument is set 280' from the north endline and 300 feet from the south endline along the center of the claim.

RECEIVED  
MINERAL STATE OFFICE  
ARIZONA  
OCT 11 P 2:50

AMC434500



Map Scale: 1:20,000  
1 inch = 1,667 feet

Kennecott Exploration Company  
224 North 2200 West  
Salt Lake City UT 84116

CE Lode Mining Claims  
CE011 et al  
T2N R11 W,G&SRM,  
La Paz County AZ  
Located Sept 3-Sep 7, 2015

TI: The location Monument of each claim is tied to the SE corner of Section 25, 10N, R12W, G&SRM, La Paz County, Arizona.

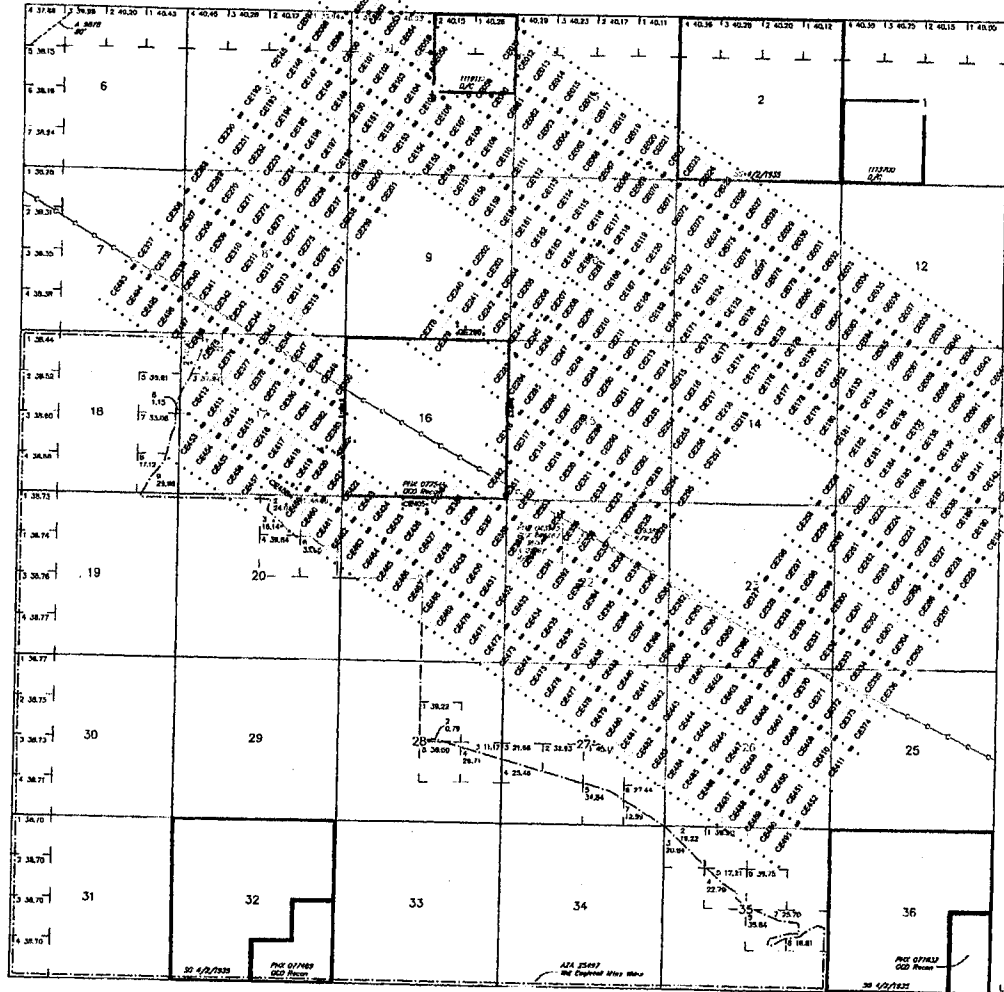
Monuments are 1-1/2" x 1-1/2" x 5" Wood Posts  
Projecting at least four feet above the ground.  
Location monuments are set 50' inside the  
N35°E and S50°E endline along the  
center of each claim unless otherwise  
depicted.

*Amc 43004*

TOWNSHIP 2 NORTH RANGE 11 WEST OF THE GILA AND SALT RIVER MERIDIAN, ARIZONA

LA PAZ COUNTY  
NOLA FIELD OFFICE

STATUS OF PUBLIC DOMAIN  
LAND AND MINERAL TITLES



| INDEX TO SEGREGATED TRACTS |                 |    |      |             |
|----------------------------|-----------------|----|------|-------------|
| RE-SURVEY TRACT NO.        | ORIGINAL SURVEY |    |      |             |
|                            | T.              | R. | SEC. | SUBDIVISION |
|                            |                 |    |      |             |
|                            |                 |    |      |             |
|                            |                 |    |      |             |
|                            |                 |    |      |             |
|                            |                 |    |      |             |
|                            |                 |    |      |             |
|                            |                 |    |      |             |
|                            |                 |    |      |             |
|                            |                 |    |      |             |
|                            |                 |    |      |             |
|                            |                 |    |      |             |
|                            |                 |    |      |             |
|                            |                 |    |      |             |
|                            |                 |    |      |             |
|                            |                 |    |      |             |
|                            |                 |    |      |             |
|                            |                 |    |      |             |
|                            |                 |    |      |             |
|                            |                 |    |      |             |
|                            |                 |    |      |             |
|                            |                 |    |      |             |
|                            |                 |    |      |             |
|                            |                 |    |      |             |
|                            |                 |    |      |             |
|                            |                 |    |      |             |
|                            |                 |    |      |             |

FOR ORDERS AFFECTING DISPOSAL OR USE OF UNDEVELOPED LANDS WITHIN THIS CLASSIFICATION MINERALS WATER AND/OR OTHER PUBLIC PURPOSES REFER TO INDEX OF MISCELLANEOUS DOCUMENTS.

Grading Dist No 2

MGIS 291 SW

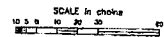
AZLA 23805 E/W Ironmehoban Lake #3

Sec 6, Lots 3-5

2005 FEB -9 A.M. 09

**Legend**  
**CE Claims**  
**Witness**

- Corner Post
- Witness Post
- Ce Discovery Monument



**WARNING STATEMENT**  
 This plat is the Survey's Record of Title, and should be used only as a guide. It is not to be used as a basis for any other action. The Survey's Record of Title is not a warranty of title, and does not constitute an endorsement or approval by the Bureau of Land Management of the claims or other matters shown thereon. It is the responsibility of the claimant to verify the accuracy of the information shown on this plat.

Lot  
Long

|            |     |         |
|------------|-----|---------|
| CURRENT TO | DSB | T. 2 N  |
| 7-8-2009   | PV  | R. 11 W |

Map Scale: 1:23,730  
 1 inch = 1,977 feet

Kennecott Exploration Company  
 224 North 2200 West  
 Salt Lake City UT 84116

**CE Lode Mining Claims**  
 CE011 et al  
 T2N R11 W,G&SRM,  
 La Paz County AZ  
 Located Sept 3-Sep 7, 2015

TIE: The location Monument of each claim is tied to the SE corner of Section 29, T2N, R11W, G&SRM, La Paz County, Arizona.

Monuments are 1'-12" x 1'-12" x 5' Wood Posts Projecting at least four feet above the ground. Location monuments are set 50' inside the 150' E and 50' E markers along the center of each claim unless otherwise depicted.

*Handwritten signature: M.C. WOOD*



For convenience this Supplemental M&B description for CE011 was added:  
 Starting at the NW Corner of Section 3, go 384' at a bearing of 11° SE to the point of beginning at the NW Corner of CE011; then 600' at a bearing of 35° SE to the NE Corner; then 1500' at a bearing of 55° SW to the SE Corner; then 600' at a bearing of 35° NW to the SW Corner; then 1500' at a bearing of 55° NE to the NW corner and point of beginning. This is an approximate M&B but is not meant as an official survey.

3N 11W

1037418  
D/C

1L 260  
D/C

1035470  
D/C

39 40.03

2

The NW corner of CE011 is at a bearing of N11°W and distance of 384 ft from the NW corner of Section 3.

26

4 40.29

The NE corner of CE011 is at a bearing of N39°W and distance of 905 ft from the NW corner of Section 3.

2 40.17 1 40.11

2N 11W

The SW corner of CE011 is at a bearing of N26°E and distance of 1788 ft from the NW corner of Section 3.

1119112  
D/C

The SE corner of CE011 is at a bearing of N9°E and distance of 1965 ft from the NW corner of Section 3.

3

**Legend**

- NW Corner 3
- CE Claims**
- Witness**
  - Corner Post
  - Witness Post
  - Ce Discovery Monument

Map Scale: 1:4,000  
1 inch = 333 feet

Kennecott Exploration Company  
224 North 2200 West  
Salt Lake City UT 84116

CE Lode Mining Claims  
CE011 et al  
T2N R11 W,G&SRM,  
La Paz County AZ  
Located Sept 3-Sep 7, 2015

TIE: The location Monument of each claim is tied to the SE corner of Section 22, T3N, R12W, GASRM, La Paz County, Arizona.

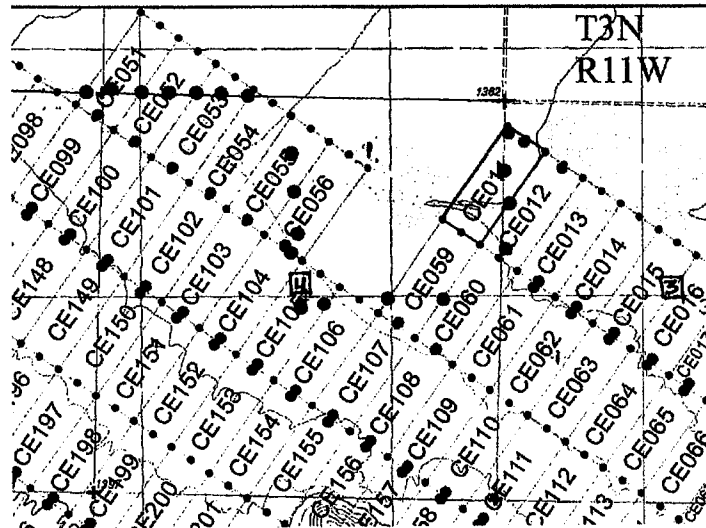
Monuments are 1-1/2" x 1-1/2" x 5" Wood Posts Projecting at least four feet above the ground. Location monuments are set 50' inside the 1/2" E and 50' S endline along the center of each claim unless otherwise depicted.

*pmc 434024*

Lode Mining Claim Map of the **CE011** Lode Claim,  
attached to and made a part of the Location Notice.

For convenience this Supplemental M&B description for CE011 was added:

Starting at the NW Corner of Section 3, go 384' at a bearing of 11° SE to the point of beginning at the NW Corner of CE011; thence 600' at a bearing of 35°SE to the NE Corner; thence 1500' at a bearing of 55°SW to the SE Corner; thence 600' at a bearing of 35°NW to the SW Corner; thence 1500' at a bearing of 55°NE to the NW corner and point of beginning. This is an approximate M&B but is not meant as an official survey.



The scale is generally 1" = 2000". GN ↑

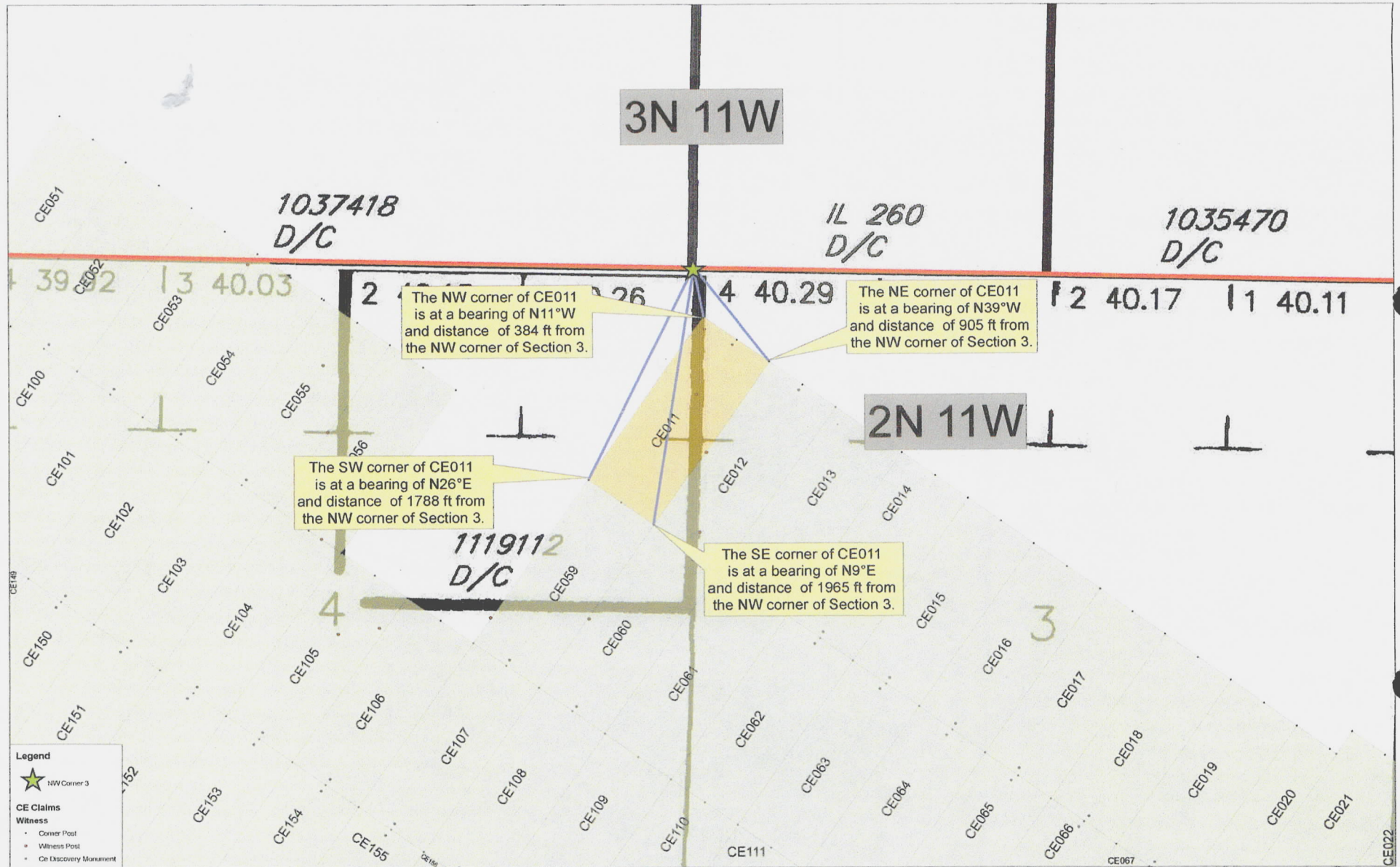
The Claim is located in: Section(s) 3,4, T2N, R11W, G&SRM, La Paz County, Arizona.

TIE: The Location Monument of this claim is approximately 15142 feet East and 7305 feet South from the SE corner of Section 25, T3N, R12W, G&SRM, La Paz County, Arizona. **WITNESS POSTS FOR SE CORNER IS 671' NE, THE SW CORNER IS 1430' NE, AND THE SOUTH END CENTER IS 988' NE.** The claim is 1500' long x 600' wide. The bearing for the claim block is N 35°E and S 55°E.

Monuments are 1-1/2" x 1-1/2" x 5' wood posts projecting at least four feet above the ground. Location monuments are generally set 50' inside the Northeast or Southwest endline along the center of each claim unless otherwise depicted.

Amc 434024





Map Scale: 1:4,000  
1 inch = 333 feet

Kennecott Exploration Company  
224 North 2200 West  
Salt Lake City UT 84116

CE Lode Mining Claims  
CE011 et al  
T2N R11 W,G&SRM,  
La Paz County AZ  
Located Sept 3-Sep 7, 2015

THE Location Monument of each claim  
is tied to the SE corner of Section 25,  
T2N, R11W, G&SRM,  
La Paz County, Arizona.

Monuments are 1-1/2' x 1-1/2' x 5' Wood Posts  
Projecting at least four feet above the ground.  
Location monuments are set 50' inside the  
N35°E and S55°E endline along the  
center of each claim unless otherwise  
depicted.

*JMC 4/3/09*

DEPARTMENT OF INTERIOR  
BUREAU OF LAND MANAGEMENT

Input Parameters for Geographic Report with Land

System Id = CR

Admin State = AZ

Geo State =

Casetype Begins With

Case Disp Txt = AUTHORIZED, CANCELLED, CLOSED, EXPIRED, PENDING, REJECTED, RELINQUISHED, VOID, WITHDRAWN

Mer Twp Rng =

Section =

Mtrs = 14 0020N 0110W 002, 14 0020N 0110W 003, 14 0020N 0110W 004, 14 0020N 0110W 005, 14 0020N 0110W 007, 14 0020N 0110W 008, 14 0020N 0110W 009, 14 0020N 0110W 010, 14 0020N 0110W 011, 14 0020N 0110W 012, 14 0020N 0110W 013, 14 0020N 0110W 014, 14 0020N 0110W 015, 14 0020N 0110W 016, 14 0020N 0110W 017, 14 0020N 0110W 018, 14 0020N 0110W 020, 14 0020N 0110W 021, 14 0020N 0110W 022, 14 0020N 0110W 023, 14 0020N 0110W 024, 14 0020N 0110W 025, 14 0020N 0110W 026, 14 0020N 0110W 027, 14 0020N 0110W 028, 14 0020N 0110W 035, 14 0020N 0110W

Commodity =

Commodity Txt =

Pending Org =

Pend Org Decode =

Total Rows Returned: 140

RUN TIME: 03:02 PM

UNITED STATES DEPARTMENT OF INTERIOR  
BUREAU OF LAND MANAGEMENT  
GEOGRAPHIC REPORT WITH LAND  
Sorted by Serial Number

RUN DATE: 02/22/2016

Page 1 of 7

Serial Number: AZA 003608

Total Case Acres: 44.610

| <u>Casetype</u> | <u>Case Disp</u> | 14 | 0020N | 0110W | <u>Sect</u> | <u>Sur Typ</u> | <u>Sur Num</u> | <u>Suff</u> | <u>Subdivision</u>   | <u>Act Pend</u> |
|-----------------|------------------|----|-------|-------|-------------|----------------|----------------|-------------|----------------------|-----------------|
| 288100          | AUTHORIZED       |    |       |       | 007         | ALIQ           |                |             | SENW,SWNE,N2SE;      |                 |
|                 |                  |    |       |       |             | LOTS           |                |             | 1,2;                 |                 |
|                 |                  |    |       |       | 008         | ALIQ           |                |             | SWSE,S2SW,NWSW;      |                 |
|                 |                  |    |       |       | 015         | ALIQ           |                |             | SWSW;                |                 |
|                 |                  |    |       |       | 016         | ALIQ           |                |             | SE,NESW,S2NW;        |                 |
|                 |                  |    |       |       | 017         | ALIQ           |                |             | E2NE,NWNE,NENW;      |                 |
|                 |                  |    |       |       | 022         | ALIQ           |                |             | S2NE,NWNE,N2NW;      |                 |
|                 |                  |    |       |       | 023         | ALIQ           |                |             | S2SE,E2SW,NWSW,SWNW; |                 |
|                 |                  |    |       |       | 025         | ALIQ           |                |             | NESE,S2NE,E2NW,NWNW; |                 |
|                 |                  |    |       |       | 026         | ALIQ           |                |             | NENE;                |                 |

Serial Number: AZA 006388

Total Case Acres: 1.233

| <u>Casetype</u> | <u>Case Disp</u> | 14 | 0020N | 0110W | <u>Sect</u> | <u>Sur Typ</u> | <u>Sur Num</u> | <u>Suff</u> | <u>Subdivision</u> | <u>Act Pend</u> |
|-----------------|------------------|----|-------|-------|-------------|----------------|----------------|-------------|--------------------|-----------------|
| 288100          | AUTHORIZED       |    |       |       | 015         | ALIQ           |                |             | SESE;              |                 |
|                 |                  |    |       |       | 022         | ALIQ           |                |             | NENE,W2NE;         |                 |

Serial Number: AZA 015146

Total Case Acres: 4,475.040

| <u>Casetype</u> | <u>Case Disp</u> | 14 | 0020N | 0110W | <u>Sect</u> | <u>Sur Typ</u> | <u>Sur Num</u> | <u>Suff</u> | <u>Subdivision</u> | <u>Act Pend</u> |
|-----------------|------------------|----|-------|-------|-------------|----------------|----------------|-------------|--------------------|-----------------|
| 311111          | CLOSED           |    |       |       | 018         | ALIQ           |                |             | E2W2,E2;           |                 |
|                 |                  |    |       |       |             | LOTS           |                |             | 1-4;               |                 |
|                 |                  |    |       |       | 020         | ALIQ           |                |             | ALL;               |                 |
|                 |                  |    |       |       | 026         | ALIQ           |                |             | ALL;               |                 |

Serial Number: AZA 015707

Total Case Acres: 1,920.000

| <u>Casetype</u> | <u>Case Disp</u> | 14 | 0020N | 0110W | <u>Sect</u> | <u>Sur Typ</u> | <u>Sur Num</u> | <u>Suff</u> | <u>Subdivision</u> | <u>Act Pend</u> |
|-----------------|------------------|----|-------|-------|-------------|----------------|----------------|-------------|--------------------|-----------------|
| 311111          | CLOSED           |    |       |       | 017         | ALIQ           |                |             | ALL;               |                 |



RUN TIME: 03:02 PM

UNITED STATES DEPARTMENT OF INTERIOR  
BUREAU OF LAND MANAGEMENT  
GEOGRAPHIC REPORT WITH LAND  
Sorted by Serial Number

RUN DATE: 02/22/2016  
Page 2 of 7

Serial Number: AZA 016318  
Total Case Acres: 5,745.560

| <u>Casetype</u> | <u>Case Disp</u> | 14 | 0020N | 0110W | <u>Sect</u> | <u>Sur Typ</u> | <u>Sur Num</u> | <u>Suff</u> | <u>Subdivision</u> | <u>Act Pend</u> |
|-----------------|------------------|----|-------|-------|-------------|----------------|----------------|-------------|--------------------|-----------------|
| 311111          | CLOSED           |    |       |       | 011         | ALIQ           |                |             | ALL;               |                 |
|                 |                  |    |       |       | 023         | ALIQ           |                |             | S2;                |                 |
|                 |                  |    |       |       | 027         | ALIQ           |                |             | ALL;               |                 |
|                 |                  |    |       |       | 028         | ALIQ           |                |             | ALL;               |                 |
|                 |                  |    |       |       | 035         | ALIQ           |                |             | ALL;               |                 |

Serial Number: AZA 018148  
Total Case Acres: 5,745.560

| <u>Casetype</u> | <u>Case Disp</u> | 14 | 0020N | 0110W | <u>Sect</u> | <u>Sur Typ</u> | <u>Sur Num</u> | <u>Suff</u> | <u>Subdivision</u> | <u>Act Pend</u> |
|-----------------|------------------|----|-------|-------|-------------|----------------|----------------|-------------|--------------------|-----------------|
| 311211          | CLOSED           |    |       |       | 003         | ALIQ           |                |             | S2N2,S2;           |                 |
|                 |                  |    |       |       |             | LOTS           |                |             | 1-4;               |                 |
|                 |                  |    |       |       | 011         | ALIQ           |                |             | ALL;               |                 |
|                 |                  |    |       |       | 023         | ALIQ           |                |             | ALL;               |                 |
|                 |                  |    |       |       | 027         | ALIQ           |                |             | ALL;               |                 |
|                 |                  |    |       |       | 028         | ALIQ           |                |             | ALL;               |                 |
|                 |                  |    |       |       | 035         | ALIQ           |                |             | ALL;               |                 |

Serial Number: AZA 021968  
Total Case Acres: 300.000

| <u>Casetype</u> | <u>Case Disp</u> | 14 | 0020N | 0110W | <u>Sect</u> | <u>Sur Typ</u> | <u>Sur Num</u> | <u>Suff</u> | <u>Subdivision</u> | <u>Act Pend</u> |
|-----------------|------------------|----|-------|-------|-------------|----------------|----------------|-------------|--------------------|-----------------|
| 288100          | AUTHORIZED       |    |       |       | 007         | ALIQ           |                |             | SWNE,E2NW,N2SE;    |                 |
|                 |                  |    |       |       |             | LOTS           |                |             | 2;                 |                 |
|                 |                  |    |       |       | 008         | ALIQ           |                |             | SW;                |                 |
|                 |                  |    |       |       | 015         | ALIQ           |                |             | SW;                |                 |
|                 |                  |    |       |       | 016         | ALIQ           |                |             | S2NW,S2;           |                 |
|                 |                  |    |       |       | 017         | ALIQ           |                |             | NE;                |                 |
|                 |                  |    |       |       | 022         | ALIQ           |                |             | N2;                |                 |
|                 |                  |    |       |       | 023         | ALIQ           |                |             | S2NW,S2;           |                 |
|                 |                  |    |       |       | 025         | ALIQ           |                |             | N2;                |                 |
|                 |                  |    |       |       |             | MNR            |                |             | NENESE;            |                 |
|                 |                  |    |       |       | 026         | MNR            |                |             | NENENE;            |                 |

RUN TIME: 03:02 PM

UNITED STATES DEPARTMENT OF INTERIOR  
BUREAU OF LAND MANAGEMENT  
GEOGRAPHIC REPORT WITH LAND  
Sorted by Serial Number

RUN DATE: 02/22/2016  
Page 3 of 7

Serial Number: AZA 02196801  
Total Case Acres: 26.700

| <u>Casetype</u> | <u>Case Disp</u> | 14 | 0020N | 0110W | <u>Sect</u> | <u>Sur Typ</u> | <u>Sur Num</u> | <u>Suff</u> | <u>Subdivision</u> | <u>Act Pend</u> |
|-----------------|------------------|----|-------|-------|-------------|----------------|----------------|-------------|--------------------|-----------------|
| 280004          | CLOSED           |    |       |       | 007         | FF             |                | 1           | M&B;               |                 |
|                 |                  |    |       |       | 008         | FF             |                | 1           | M&B;               |                 |
|                 |                  |    |       |       | 015         | FF             |                | 1           | M&B;               |                 |
|                 |                  |    |       |       | 016         | FF             |                | 1           | M&B;               |                 |
|                 |                  |    |       |       | 017         | FF             |                | 1           | M&B;               |                 |
|                 |                  |    |       |       | 022         | FF             |                | 1           | M&B;               |                 |
|                 |                  |    |       |       | 023         | FF             |                | 1           | M&B;               |                 |
|                 |                  |    |       |       | 025         | FF             |                | 1           | M&B;               |                 |
|                 |                  |    |       |       | 026         | FF             |                | 1           | M&B;               |                 |

Serial Number: AZA 02196803  
Total Case Acres: 3.616

| <u>Casetype</u> | <u>Case Disp</u> | 14 | 0020N | 0110W | <u>Sect</u> | <u>Sur Typ</u> | <u>Sur Num</u> | <u>Suff</u> | <u>Subdivision</u> | <u>Act Pend</u> |
|-----------------|------------------|----|-------|-------|-------------|----------------|----------------|-------------|--------------------|-----------------|
| 280004          | CLOSED           |    |       |       | 015         | FF             |                |             | M&B;               |                 |
|                 |                  |    |       |       | 016         | FF             |                |             | M&B;               |                 |
|                 |                  |    |       |       | 023         | FF             |                |             | M&B;               |                 |

Serial Number: AZA 023013  
Total Case Acres: 110.200

| <u>Casetype</u> | <u>Case Disp</u> | 14 | 0020N | 0110W | <u>Sect</u> | <u>Sur Typ</u> | <u>Sur Num</u> | <u>Suff</u> | <u>Subdivision</u>       | <u>Act Pend</u> |
|-----------------|------------------|----|-------|-------|-------------|----------------|----------------|-------------|--------------------------|-----------------|
| 361113          | CLOSED           |    |       |       | 008         | FF             |                | 1           | SWSW (HAUL ROAD);        |                 |
|                 |                  |    |       |       | 016         | FF             |                | 1           | SW (HAUL ROAD);          |                 |
|                 |                  |    |       |       | 017         | FF             |                | 1           | W2NW (HAUL ROAD);        |                 |
|                 |                  |    |       |       |             | MNR            |                | 1           | S2NWSW,N2SWSW;           |                 |
|                 |                  |    |       |       | 018         | FF             |                | 1           | NENESE,SESENE (HAUL RD); |                 |
|                 |                  |    |       |       |             | MNR            |                | 1           | S2NESE,N2SESE;           |                 |
|                 |                  |    |       |       | 020         | FF             |                | 1           | SENE (HAUL ROAD);        |                 |
|                 |                  |    |       |       |             | MNR            |                | 1           | E2NENE,N2NESENE;         |                 |
|                 |                  |    |       |       | 021         | FF             |                | 1           | NW (HAUL ROAD);          |                 |

RUN TIME: 03:02 PM

UNITED STATES DEPARTMENT OF INTERIOR  
BUREAU OF LAND MANAGEMENT  
GEOGRAPHIC REPORT WITH LAND  
Sorted by Serial Number

RUN DATE: 02/22/2016

Page 4 of 7

Adm State: AZ

Serial Number: AZA 023095

Total Case Acres: 300.000

| <u>Casetype</u> | <u>Case Disp</u> | 14 | 0020N | 0110W | <u>Sect</u> | <u>Sur Typ</u> | <u>Sur Num</u> | <u>Suff</u> | <u>Subdivision</u> | <u>Act Pend</u> |
|-----------------|------------------|----|-------|-------|-------------|----------------|----------------|-------------|--------------------|-----------------|
| 288100          | CLOSED           |    |       |       | 007         | FF             |                | 1           | M&B;               |                 |
|                 |                  |    |       |       | 008         | FF             |                | 1           | M&B;               |                 |
|                 |                  |    |       |       | 015         | FF             |                | 1           | M&B;               |                 |
|                 |                  |    |       |       | 016         | FF             |                | 1           | M&B;               |                 |
|                 |                  |    |       |       | 017         | FF             |                | 1           | M&B;               |                 |
|                 |                  |    |       |       | 022         | FF             |                | 1           | M&B;               |                 |
|                 |                  |    |       |       | 023         | FF             |                | 1           | M&B;               |                 |
|                 |                  |    |       |       | 025         | FF             |                | 1           | M&B;               |                 |
|                 |                  |    |       |       | 026         | FF             |                | 1           | M&B;               |                 |

Serial Number: AZA 025051

Total Case Acres: 1.000

| <u>Casetype</u> | <u>Case Disp</u> | 14 | 0020N | 0110W | <u>Sect</u> | <u>Sur Typ</u> | <u>Sur Num</u> | <u>Suff</u> | <u>Subdivision</u> | <u>Act Pend</u> |
|-----------------|------------------|----|-------|-------|-------------|----------------|----------------|-------------|--------------------|-----------------|
| 361113          | CLOSED           |    |       |       | 020         | MNR            |                | 1           | E2NENE,N2NESENE;   |                 |

Serial Number: AZA 025497

Total Case Acres: 100,600.000

| <u>Casetype</u> | <u>Case Disp</u> | 14 | 0020N | 0110W | <u>Sect</u> | <u>Sur Typ</u> | <u>Sur Num</u> | <u>Suff</u> | <u>Subdivision</u>   | <u>Act Pend</u> |
|-----------------|------------------|----|-------|-------|-------------|----------------|----------------|-------------|----------------------|-----------------|
| 231106          | AUTHORIZED       |    |       |       | 017         | LOTS           |                |             | 2;                   |                 |
|                 |                  |    |       |       | 018         | ALIQ           |                |             | N2NE,SWNE,E2W2,W2SE; |                 |
|                 |                  |    |       |       |             | LOTS           |                |             | 1-5,7,8;             |                 |
|                 |                  |    |       |       | 020         | ALIQ           |                |             | NW,S2;               |                 |
|                 |                  |    |       |       |             | LOTS           |                |             | 3-5;                 |                 |
|                 |                  |    |       |       | 021         | ALIQ           |                |             | SW;                  |                 |
|                 |                  |    |       |       | 027         | ALIQ           |                |             | S2SW;                |                 |
|                 |                  |    |       |       |             | LOTS           |                |             | 4,5,7;               |                 |
|                 |                  |    |       |       | 028         | ALIQ           |                |             | W2,S2SE;             |                 |
|                 |                  |    |       |       |             | LOTS           |                |             | 2,4,5;               |                 |
|                 |                  |    |       |       | 035         | ALIQ           |                |             | SWNW,SW,S2SE;        |                 |
|                 |                  |    |       |       |             | LOTS           |                |             | 3,4,8,9;             |                 |

RUN TIME: 03:02 PM

UNITED STATES DEPARTMENT OF INTERIOR  
BUREAU OF LAND MANAGEMENT  
GEOGRAPHIC REPORT WITH LAND  
Sorted by Serial Number

RUN DATE: 02/22/2016  
Page 5 of 7

Adm State: AZ

Serial Number: AZA 027321  
Total Case Acres: 1.000

| <u>Casetype</u> | <u>Case Disp</u> | 14 | 0020N | 0110W | <u>Sect</u> | <u>Sur Typ</u> | <u>Sur Num</u> | <u>Suff</u> | <u>Subdivision</u> | <u>Act Pend</u> |
|-----------------|------------------|----|-------|-------|-------------|----------------|----------------|-------------|--------------------|-----------------|
| 380913          | CLOSED           |    |       |       | 022         | FF             |                | 1           | PART OF SW;        |                 |

Serial Number: AZA 03107402  
Total Case Acres: 1.000

| <u>Casetype</u> | <u>Case Disp</u> | 14 | 0020N | 0110W | <u>Sect</u> | <u>Sur Typ</u> | <u>Sur Num</u> | <u>Suff</u> | <u>Subdivision</u>        | <u>Act Pend</u> |
|-----------------|------------------|----|-------|-------|-------------|----------------|----------------|-------------|---------------------------|-----------------|
| 286203          | CLOSED           |    |       |       | 007         | ALIQ           |                |             | SWNE,NWNW,SWNW,SENE,NESE; |                 |
|                 |                  |    |       |       | 008         | ALIQ           |                |             | NWSW,SWSW,SESW,SWSE;      |                 |
|                 |                  |    |       |       | 015         | ALIQ           |                |             | SWSW;                     |                 |
|                 |                  |    |       |       | 016         | ALIQ           |                |             | SESE;                     |                 |
|                 |                  |    |       |       |             | ALIQ           |                |             | SWNW,SENE,NESW,NESE,NWSE; |                 |
|                 |                  |    |       |       | 017         | ALIQ           |                |             | NENE;                     |                 |
|                 |                  |    |       |       | 022         | ALIQ           |                |             | NWNE,SWNE,SENE,NENW,NWNW; |                 |
|                 |                  |    |       |       | 023         | ALIQ           |                |             | SWNW,NESW,NWSW,SWSE,SESE; |                 |
|                 |                  |    |       |       | 025         | ALIQ           |                |             | NESE;                     |                 |
|                 |                  |    |       |       |             | ALIQ           |                |             | SWNE,SENE,NENW,NWNW,SENE; |                 |
|                 |                  |    |       |       | 026         | ALIQ           |                |             | NENE;                     |                 |

Serial Number: AZA 03107403  
Total Case Acres: 1.000

| <u>Casetype</u> | <u>Case Disp</u> | 14 | 0020N | 0110W | <u>Sect</u> | <u>Sur Typ</u> | <u>Sur Num</u> | <u>Suff</u> | <u>Subdivision</u>        | <u>Act Pend</u> |
|-----------------|------------------|----|-------|-------|-------------|----------------|----------------|-------------|---------------------------|-----------------|
| 280004          | CLOSED           |    |       |       | 007         | ALIQ           |                |             | SWNE,NWNW,SWNW,SENE,NESE; |                 |
|                 |                  |    |       |       | 008         | ALIQ           |                |             | NWSW,SWSW,SESW,SWSE;      |                 |
|                 |                  |    |       |       | 015         | ALIQ           |                |             | SWSW;                     |                 |
|                 |                  |    |       |       | 016         | ALIQ           |                |             | SESE;                     |                 |
|                 |                  |    |       |       |             | ALIQ           |                |             | SWNW,SENE,NESW,NESE,NWSE; |                 |
|                 |                  |    |       |       | 017         | ALIQ           |                |             | NENE;                     |                 |
|                 |                  |    |       |       | 022         | ALIQ           |                |             | NWNE,SWNE,SENE,NENW,NWNW; |                 |
|                 |                  |    |       |       | 023         | ALIQ           |                |             | SWNW,NESW,NWSW,SWSE,SESE; |                 |
|                 |                  |    |       |       | 025         | ALIQ           |                |             | NESE;                     |                 |
|                 |                  |    |       |       |             | ALIQ           |                |             | SWNE,SENE,NENW,NWNW,SENE; |                 |
|                 |                  |    |       |       | 026         | ALIQ           |                |             | NENE;                     |                 |

RUN TIME: 03:02 PM

UNITED STATES DEPARTMENT OF INTERIOR  
BUREAU OF LAND MANAGEMENT  
GEOGRAPHIC REPORT WITH LAND  
Sorted by Serial Number

RUN DATE: 02/22/2016

Page 6 of 7

Adm State: AZ

Serial Number: AZA 034566  
Total Case Acres: 13,427.700

| <u>Casetype</u> | <u>Case Disp</u> | 14 | 0020N | 0110W | <u>Sect</u> | <u>Sur Typ</u> | <u>Sur Num</u> | <u>Suff</u> | <u>Subdivision</u> | <u>Act Pend</u> |
|-----------------|------------------|----|-------|-------|-------------|----------------|----------------|-------------|--------------------|-----------------|
| 283103          | CLOSED           |    |       |       | 003         | FF             |                |             | S2N2,S2;           |                 |
|                 |                  |    |       |       |             | LOTS           |                |             | 1,2,3,4;           |                 |
|                 |                  |    |       |       | 004         | FF             |                |             | S2NW,S2;           |                 |
|                 |                  |    |       |       |             | LOTS           |                |             | 3,4;               |                 |
|                 |                  |    |       |       | 005         | FF             |                |             | S2N2,S2;           |                 |
|                 |                  |    |       |       |             | LOTS           |                |             | 1,2,3,4;           |                 |
|                 |                  |    |       |       | 007         | FF             |                |             | E2,E2W2;           |                 |
|                 |                  |    |       |       |             | LOTS           |                |             | 1,2,3,4;           |                 |
|                 |                  |    |       |       | 008         | ALL            |                |             | ENTIRE SECTION     |                 |
|                 |                  |    |       |       | 009         | ALL            |                |             | ENTIRE SECTION     |                 |
|                 |                  |    |       |       | 010         | ALL            |                |             | ENTIRE SECTION     |                 |
|                 |                  |    |       |       | 011         | ALL            |                |             | ENTIRE SECTION     |                 |
|                 |                  |    |       |       | 012         | ALL            |                |             | ENTIRE SECTION     |                 |
|                 |                  |    |       |       | 013         | ALL            |                |             | ENTIRE SECTION     |                 |
|                 |                  |    |       |       | 014         | ALL            |                |             | ENTIRE SECTION     |                 |
|                 |                  |    |       |       | 015         | ALL            |                |             | ENTIRE SECTION     |                 |
|                 |                  |    |       |       | 016         | ALL            |                |             | ENTIRE SECTION     |                 |
|                 |                  |    |       |       | 017         | FF             |                |             | NE,E2NW,S2;        |                 |
|                 |                  |    |       |       |             | LOTS           |                |             | 1,2,3;             |                 |
|                 |                  |    |       |       | 022         | ALIQ           |                |             | E2;                |                 |
|                 |                  |    |       |       | 023         | ALL            |                |             | ENTIRE SECTION     |                 |
|                 |                  |    |       |       | 024         | ALL            |                |             | ENTIRE SECTION     |                 |

Serial Number: AZA 036896  
Total Case Acres: 1.000

| <u>Casetype</u> | <u>Case Disp</u> | 14 | 0020N | 0110W | <u>Sect</u> | <u>Sur Typ</u> | <u>Sur Num</u> | <u>Suff</u> | <u>Subdivision</u> | <u>Act Pend</u> |
|-----------------|------------------|----|-------|-------|-------------|----------------|----------------|-------------|--------------------|-----------------|
| 292009          | CLOSED           |    |       |       | 025         | ALL            |                |             | ENTIRE SECTION     | Y               |
|                 |                  |    |       |       | 026         | ALL            |                |             | ENTIRE SECTION     | Y               |
|                 |                  |    |       |       | 027         | ALL            |                |             | ENTIRE SECTION     | Y               |

RUN TIME: 03:02 PM

UNITED STATES DEPARTMENT OF INTERIOR  
BUREAU OF LAND MANAGEMENT  
GEOGRAPHIC REPORT WITH LAND  
Sorted by Serial Number

RUN DATE: 02/22/2016  
Page 7 of 7

Serial Number: AZPHX 0083225  
Total Case Acres: 438.303

| <u>Casetype</u> | <u>Case Disp</u> | 14 | 0020N | 0110W | <u>Sect</u> | <u>Sur Typ</u> | <u>Sur Num</u> | <u>Suff</u> | <u>Subdivision</u>        | <u>Act Pend</u> |
|-----------------|------------------|----|-------|-------|-------------|----------------|----------------|-------------|---------------------------|-----------------|
| 288100          | AUTHORIZED       |    |       |       | 007         | FF             |                | 1           | NWNW,S2NW,SWNE,N2SE;      | Y               |
|                 |                  |    |       |       | 008         | ALIQ           |                |             | NWSW,S2SW,SWSE;           | Y               |
|                 |                  |    |       |       | 015         | ALIQ           |                |             | SWSW;                     | Y               |
|                 |                  |    |       |       | 016         | ALIQ           |                |             | S2NW,NESW,N2SW,N2SE,SESE; | Y               |
|                 |                  |    |       |       | 017         | ALIQ           |                |             | N2NE,SENE;                | Y               |
|                 |                  |    |       |       | 022         | ALIQ           |                |             | N2NW,NWNE,S2NE;           | Y               |
|                 |                  |    |       |       | 023         | ALIQ           |                |             | SWNW,N2SW,SESW,S2SE;      | Y               |
|                 |                  |    |       |       | 025         | ALIQ           |                |             | N2NW,SENW,S2NE,NESE;      | Y               |
|                 |                  |    |       |       | 026         | ALIQ           |                |             | NENE;                     | Y               |

Serial Number: AZPHX 0083225T  
Total Case Acres: 0.100

| <u>Casetype</u> | <u>Case Disp</u> | 14 | 0020N | 0110W | <u>Sect</u> | <u>Sur Typ</u> | <u>Sur Num</u> | <u>Suff</u> | <u>Subdivision</u> | <u>Act Pend</u> |
|-----------------|------------------|----|-------|-------|-------------|----------------|----------------|-------------|--------------------|-----------------|
| 288100          | CLOSED           |    |       |       | 023         | ALIQ           |                |             | SE;                |                 |
|                 |                  |    |       |       | 025         | ALIQ           |                |             | N2,NESE;           |                 |
|                 |                  |    |       |       | 026         | ALIQ           |                |             | NENE;              |                 |

Serial Number: AZPHX 0086067  
Total Case Acres: 579.510

| <u>Casetype</u> | <u>Case Disp</u> | 14 | 0020N | 0110W | <u>Sect</u> | <u>Sur Typ</u> | <u>Sur Num</u> | <u>Suff</u> | <u>Subdivision</u>        | <u>Act Pend</u> |
|-----------------|------------------|----|-------|-------|-------------|----------------|----------------|-------------|---------------------------|-----------------|
| 288100          | AUTHORIZED       |    |       |       | 007         | ALIQ           |                |             | N2,E2SE;                  |                 |
|                 |                  |    |       |       | 008         | ALIQ           |                |             | W2SW,SESW,SWSE;           |                 |
|                 |                  |    |       |       | 015         | ALIQ           |                |             | SWNW;                     |                 |
|                 |                  |    |       |       | 016         | ALIQ           |                |             | W2NW,SENW,NESW,NWSE,E2SE; |                 |
|                 |                  |    |       |       | 017         | ALIQ           |                |             | NWNE,E2NE;                |                 |
|                 |                  |    |       |       | 022         | ALIQ           |                |             | N2NW,W2NE,SENE;           |                 |
|                 |                  |    |       |       | 023         | ALIQ           |                |             | NW,NWSW,E2SW;             |                 |
|                 |                  |    |       |       | 025         | ALIQ           |                |             | NW,SE;                    |                 |
|                 |                  |    |       |       | 026         | ALIQ           |                |             | NENE;                     |                 |

Input Parameters for Geographic Report with Land

System Id = CR

Admin State = AZ

Geo State =

Casetype Begins With

Case Disp Txt = AUTHORIZED, CANCELLED, CLOSED, EXPIRED, PENDING, REJECTED, RELINQUISHED, VOID, WITHDRAWN

Mer Twp Rng =

Section =

Mtrs = 14 0020N 0100W 018, 14 0020N 0100W 019, 14 0020N 0100W 999

Commodity =

Commodity Txt =

Pending Org =

Pend Org Decode =

Total Rows Returned: 0

RUN TIME: 03:03 PM

UNITED STATES DEPARTMENT OF INTERIOR  
BUREAU OF LAND MANAGEMENT  
GEOGRAPHIC REPORT WITH LAND  
Sorted by Serial Number

RUN DATE: 02/22/2016  
Page 1 of 1

Serial Number: AZPHX 0083225  
Total Case Acres: 438.303

| <u>Casetype</u> | <u>Case Disp</u> |    |       |       | <u>Sect</u> | <u>Sur Typ</u> | <u>Sur Num</u> | <u>Suff</u> | <u>Subdivision</u> | <u>Act Pend</u> |
|-----------------|------------------|----|-------|-------|-------------|----------------|----------------|-------------|--------------------|-----------------|
| 288100          | AUTHORIZED       | 14 | 0020N | 0100W | 018         | FF             |                | 1           | N2;                | Y               |



Input Parameters for Geographic Report with Land

System Id = CR

Admin State = AZ

Geo State =

Casetype Begins With

Case Disp Txt = AUTHORIZED, CANCELLED, CLOSED, EXPIRED, PENDING, REJECTED, RELINQUISHED, VOID, WITHDRAWN

Mer Twp Rng =

Section =

Mtrs = 14 0030N 0110W 032, 14 0030N 0110W 033, 14 0030N 0110W 999

Commodity =

Commodity Txt =

Pending Org =

Pend Org Decode =

Total Rows Returned: 1

RUN TIME: 03:04 PM

UNITED STATES DEPARTMENT OF INTERIOR  
BUREAU OF LAND MANAGEMENT  
GEOGRAPHIC REPORT WITH LAND  
Sorted by Serial Number

RUN DATE: 02/22/2016  
Page 1 of 1

Serial Number: AZA 00816807  
Total Case Acres: 2,428.650

| <u>Casetype</u> | <u>Case Disp</u> | 14 | 0030N | 0110W | <u>Sect</u> | <u>Sur Typ</u> | <u>Sur Num</u> | <u>Suff</u> | <u>Subdivision</u> | <u>Act Pend</u> |
|-----------------|------------------|----|-------|-------|-------------|----------------|----------------|-------------|--------------------|-----------------|
| 210501          | AUTHORIZED       |    |       |       | 032         | FF             |                |             | CAP TRACT GR-4-1J; |                 |

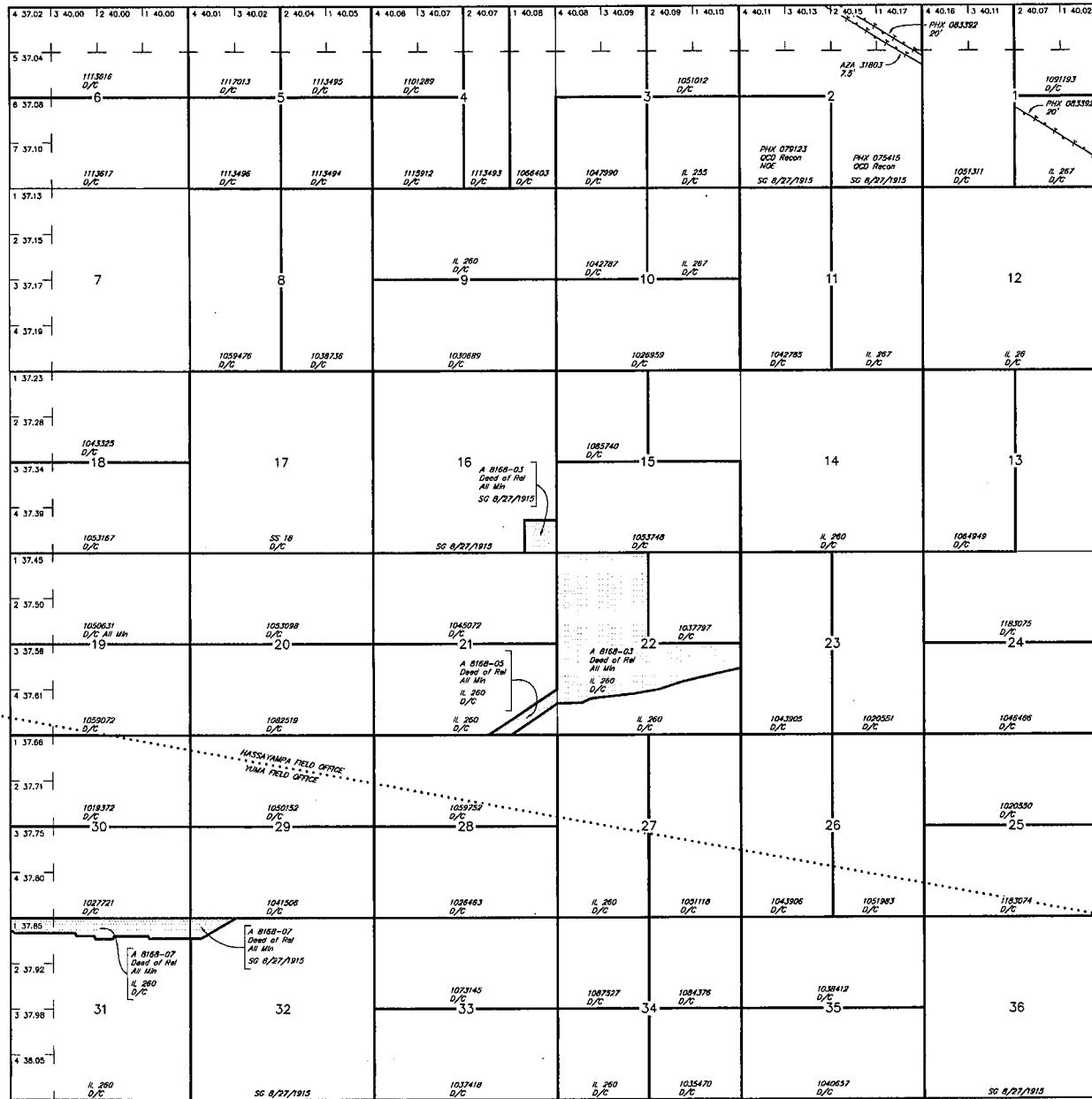




# TOWNSHIP 3 NORTH RANGE 11 WEST OF THE GILA AND SALT RIVER MERIDIAN, ARIZONA

LA PAZ COUNTY  
HASSAYAMPWA / YUMA FIELD OFFICE

STATUS OF PUBLIC DOMAIN  
LAND AND MINERAL TITLES  
AND ACQUIRED LANDS

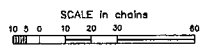


| INDEX TO SEGREGATED TRACTS |                 |   |   |             |
|----------------------------|-----------------|---|---|-------------|
| RESURVEY                   | ORIGINAL SURVEY |   |   |             |
|                            | TRACT NO        | T | R | SUBDIVISION |
|                            |                 |   |   |             |
|                            |                 |   |   |             |
|                            |                 |   |   |             |
|                            |                 |   |   |             |
|                            |                 |   |   |             |
|                            |                 |   |   |             |
|                            |                 |   |   |             |
|                            |                 |   |   |             |
|                            |                 |   |   |             |
|                            |                 |   |   |             |
|                            |                 |   |   |             |

FOR ORDERS AFFECTING DISPOSAL OR USE OF UNIDENTIFIED LANDS WITHDRAWN FOR CLASSIFICATION, MINERALS, WATER AND/OR OTHER PUBLIC PURPOSES, REFER TO INDEX OF MISCELLANEOUS DOCUMENTS.

Grazing Dist No 2

|  |  |  |  |  |  |
|--|--|--|--|--|--|
|  |  |  |  |  |  |
|  |  |  |  |  |  |
|  |  |  |  |  |  |
|  |  |  |  |  |  |
|  |  |  |  |  |  |
|  |  |  |  |  |  |
|  |  |  |  |  |  |
|  |  |  |  |  |  |
|  |  |  |  |  |  |
|  |  |  |  |  |  |
|  |  |  |  |  |  |
|  |  |  |  |  |  |
|  |  |  |  |  |  |
|  |  |  |  |  |  |
|  |  |  |  |  |  |
|  |  |  |  |  |  |
|  |  |  |  |  |  |
|  |  |  |  |  |  |
|  |  |  |  |  |  |
|  |  |  |  |  |  |
|  |  |  |  |  |  |
|  |  |  |  |  |  |
|  |  |  |  |  |  |



Lat 33:32'59"N  
Long 113:20'34"W

|            |      |         |
|------------|------|---------|
| CURRENT TO | TA   | GSR Mer |
| 5-B-2013   | ACAD | T 3 N   |
|            |      | R 11 W  |

WARNING STATEMENT  
This plot is the Bureau's Record of Title and should be used only as a graphic display of the township survey data. Records herein do not reflect title changes which may have been effected by lateral movements of rivers or other bodies of water. Refer to the cadastral surveys for official survey information.